



**GRUMMAN** AEROSPACE  
CORPORATION  
BETHPAGE FACILITY



**SUPPLEMENTAL INFORMATION  
PURSUANT TO ASTM STANDARDS  
NEW YORK STATE  
SITE REGISTRY DELISTING PETITION  
789 SOUTH BROADWAY,  
HICKSVILLE, NEW YORK**



**Dvirka and Bartilucci**  
Consulting Engineers

APRIL 1994

GRUMMAN AEROSPACE CORPORATION

SUPPLEMENTAL INFORMATION PURSUANT TO ASTM STANDARDS  
NEW YORK STATE SITE REGISTRY DELISTING PETITION  
789 SOUTH BROADWAY (LINDEN TREE SITE)  
HICKSVILLE, NEW YORK


PREPARED BY

DVIRKA AND BARTILUCCI CONSULTING ENGINEERS  
SYOSSET, NEW YORK

APRIL 1994

J. OHLMANN

MAR 25 1996



**Dvirka  
and  
Bartilucci**  
CONSULTING ENGINEERS

6800 Jericho Turnpike, Syosset, New York 11791  
516-364-9892 • Fax: 516-364-9045

April 28, 1994

John Ohlmann, P.E., Director  
Corporate Environmental Protection  
Grumman Aerospace Corporation  
1111 Stewart Avenue  
Mail Stop D08-GHQ  
Bethpage, NY 11714-3582

Re: Supplemental Information Pursuant to ASTM Standards  
New York State Site Registry Delisting Petition  
789 South Broadway (Linden Tree Site)  
D&B No. 11110

Dear Mr. Ohlmann:

As you are aware, Dvirka and Bartilucci Consulting Engineers (D&B) completed a Phase I and Phase II Site Assessment in support of a New York State Site Registry Delisting Petition for the above referenced site (Section 46, Block 503, Lots 7 and 14) in March 1992. That project was completed prior to the May 1993 publication of the American Society for Testing and Materials (ASTM) standards for Phase I Environmental Site Assessments (Designation E1527-93). In accordance with your request, additional information has been obtained for the above referenced site in an effort to supplement the prior site assessment to meet the applicable requirements of the ASTM standards.

In an effort to meet the applicable requirements of the ASTM standards, the prior assessment has been supplemented with an evaluation of the following additional sources of information:

- State and Federal Standard Environmental Record Sources (computer environmental data base search)
- Standard Historical Source (fire insurance maps)
- New Site Reconnaissance, Interviews and Updated Records Review (required when utilizing site assessments completed more than 180 days prior)

John Ohlmann, P.E., Director

Corporate Environmental Protection

Grumman Aerospace Corporation

April 28, 1994

Page Two

The findings of the evaluation of these additional sources of information are as follows:

**STATE AND FEDERAL STANDARD ENVIRONMENTAL RECORD SOURCES**

As part of the original New York State Site Registry Delisting Petition, as required by the New York State Department of Environmental Conservation (NYSDEC), an investigation and evaluation of local agency records was undertaken to identify any environmental concerns on-site or immediately adjacent to the site. In order to supplement this effort and achieve consistency with ASTM standards, VISTA Environmental Information, Inc. was requested to undertake a computer environmental data base search of state and federal environmental record sources in accordance with the ASTM minimum radius search criteria. The detailed findings of the environmental data base search are presented in Attachment 1.

A summary of the evaluation of each of the sites identified in the environmental data base search is presented below by data base category.

**Large Quantity Generators**

Texaco: The Vista Environmental Information Report has identified the Texaco facility as a large quantity generator of hazardous waste. As a generator of hazardous waste in Nassau County, NY, it is not only subject to the regulatory requirements of the New York State Department of Environmental Conservation's (NYSDECs) Hazardous Waste Management Program but must also adhere to the very stringent management standards and design criteria addressing the overall management and storage of hazardous waste over a sole source aquifer, as administered by the Nassau County Department of Health. Overall, these include secondary containment structures for any designated storage areas along with stringent record keeping and administrative controls including the use of manifests for tracking the transportation and disposal of waste. In addition to these considerations, the Vista Environmental Information Report did not identify any record of regulatory violations associated with this facility.

The results of this information search along with the findings of the Phase I and II Site Assessment of the Linden Tree property supports the conclusion that the Texaco facility is unlikely to adversely impact the Linden Tree site.

CD Typesetters: The Vista Environmental Information Report has identified the CD Typesetters facility as a large quantity generator of hazardous waste. As a generator of hazardous waste in Nassau County, NY, it is not only subject to the regulatory requirements of the New York State Department of Environmental Conservation's (NYSDECs) Hazardous Waste Management Program but must also adhere to the very stringent management standards and design criteria addressing the overall management and storage of hazardous waste over a sole

John Ohlmann, P.E., Director

Corporate Environmental Protection

Grumman Aerospace Corporation

April 28, 1994

Page Three

source aquifer, as administered by the Nassau County Department of Health. Overall, these include secondary containment structures for any designated storage areas along with stringent transportation and disposal of waste. In addition to these considerations, the Vista Environmental Information Report did not identify any record of regulatory violations associated with this facility.

The results of this information search and the findings of the Phase I and II Site Assessment of the Linden Tree property supports the conclusion that the CD Typesetters facility is unlikely to adversely impact the Linden Tree site.

John's South Bay Mobil: The Vista Environmental Information Report has identified this Mobil facility as a large quantity generator of hazardous waste. As a generator of hazardous waste in Nassau County, NY, it is not only subject to the regulatory requirements of the New York State Department of Environmental Conservation's (NYSDECs) Hazardous Waste Management Program but must also adhere to the very stringent management standards and design criteria addressing the overall management and storage of hazardous waste over a sole source aquifer, as administered by the Nassau County Department of Health. Overall, these include secondary containment structures for any designated storage areas along with stringent record keeping and administrative controls including the use of manifests for tracking the transportation and disposal of waste. In addition to these considerations, the Vista Environmental Information Report did not identify any record of regulatory violations associated with this facility.

The results of this information search and the findings of the Phase I and II Site Assessment of the Linden Tree property supports the conclusion that this Mobil facility is unlikely to adversely impact the Linden Tree site.

Merry Oldsmobile: The Vista Environmental Information Report has identified the Merry Oldsmobile facility as a large quantity generator of hazardous waste. As a generator of hazardous waste in Nassau County, NY, it is not only subject to the regulatory requirements of the New York State Department of Environmental Conservation's (NYSDECs) Hazardous Waste Management Program but must also adhere to the very stringent management standards and design criteria addressing the overall management and storage of hazardous waste over a sole source aquifer, as administered by the Nassau County Department of Health. Overall, these include secondary containment structures for any designated storage areas along with stringent record keeping and administrative controls including the use of manifests for tracking the transportation and disposal of waste. In addition to these considerations, the Vista Environmental Information Report did not identify any record of regulatory violations associated with this facility.

John Ohlmann, P.E., Director

Corporate Environmental Protection  
Grumman Aerospace Corporation

April 28, 1994

Page Four

The results of this information search and the findings of the Phase I and II Site Assessment of the Linden Tree property supports the conclusion that the Merry Oldsmobile facility is unlikely to adversely impact the Linden Tree site.

Small Quantity Generators

TBG Cogen Partners: The Vista Environmental Information Report has identified the TBG Cogen Partners facility as a small quantity generator of hazardous waste. As a generator of hazardous waste in Nassau County, NY, it is not only subject to the regulatory requirements of the New York State Department of Environmental Conservation's (NYSDECs) Hazardous Waste Management Program but must also adhere to the very stringent management standards and design criteria addressing the overall management and storage of hazardous waste over a sole source aquifer, as administered by the Nassau County Department of Health. Overall, these include secondary containment structures for any designated storage areas along with stringent record keeping and administrative controls including the use of manifests for tracking the transportation and disposal of waste. In addition to these considerations, the Vista Environmental Information Report did not identify any record of regulatory violations associated with this facility. Furthermore, it is important to note that the TBG Cogen Partners facility is located downgradient of the Linden Tree site.

The results of this information search and the findings of the Phase I and II Site Assessment of the Linden Tree property supports the conclusion that the TBG Cogen Partners facility is unlikely to adversely impact the Linden Tree site.

Alpian II Cleaners: The Vista Environmental Information Report has identified the Alpian II Cleaners facility as a small quantity generator of hazardous waste. As a generator of hazardous waste in Nassau County, NY, it is not only subject to the regulatory requirements of the New York State Department of Environmental Conservation's (NYSDECs) Hazardous Waste Management Program but must also adhere to the very stringent management standards and design criteria addressing the overall management and storage of hazardous waste over a sole source aquifer, as administered by the Nassau County Department of Health. Overall, these include secondary containment structures for any designated storage areas along with stringent record keeping and administrative controls including the use of manifests for tracking the transportation and disposal of waste. In addition to these considerations, the Vista Environmental Information Report did not identify any record of regulatory violations associated with this facility. Furthermore, it is important to note that the Alpian II facility is located downgradient of the Linden Tree site.

The results of this information search and the findings of the Phase I and II Site Assessment of the Linden Tree property supports the conclusion that the Alpian II Cleaners facility is unlikely to adversely impact the Linden Tree site.

John Ohlmann, P.E., Director  
Corporate Environmental Protection  
Grumman Aerospace Corporation  
April 28, 1994

Page Five

Underground Storage Tanks (UST)

It should be noted that the New York Underground Storage Tank (UST) data base does not include information maintained within Nassau County. Furthermore, Nassau County prohibits the sale of this data base to commercial establishments and, as such, the VISTA Environmental Information Report does not include UST sites. However, it is important to note that all facilities with registered underground storage tanks are listed on the UST data base and any facilities with documented releases will also be listed on the LUST data base (see following section). Furthermore, any USTs located in Nassau County, New York, are subject not only to the federal requirements for upgrading underground storage tank systems but are also required to adhere to the stringent design, inventory control and reporting requirements of the Nassau County Department of Health. These additional requirements are in place to protect the sole source aquifer resources of the County. Overall, these include the design and implementation of secondary containment structures, leak detection, cathodic protection and rigorous inventory control and tank testing programs.

The above discussion and the findings of the Phase I and II Site Assessment of the Linden Tree property supports the conclusion that UST sites are not likely to have had an adverse impact on the Linden Tree property.

Leaking Underground Storage Tanks (LUST)

Avis Car Rental: The Vista Environmental Information Report has identified the Avis Car Rental facility on the LUST data base. As a LUST located in Nassau County, New York, the facility is subject not only to the federal requirements for upgrading underground storage tank systems but is also required to adhere to the stringent design, inventory control and reporting requirements of the Nassau County Department of Health. These additional requirements are in place to protect the sole source aquifer resources of the County. Overall, these include the design and implementation of secondary containment structures, leak detection, cathodic protection and rigorous inventory control and tank testing programs.

Based on information contained in the Vista Environmental Information Report, the Avis Car Rental facility apparently experienced a 15 gallon surface spill of gasoline likely associated with vehicular fueling operations. The incident is reported as "case closed." The results of this information search and the findings of the Phase I and II Site Assessment of the Linden Tree property supports the conclusion that the Avis Car Rental facility is unlikely to adversely impact the Linden Tree site.

John Ohlmann, P.E., Director  
Corporate Environmental Protection

Grumman Aerospace Corporation

April 28, 1994

Page Six

ERM Northeast: The Vista Environmental Information Report has identified the ERM Northeast facility on the LUST data base. As a LUST located in Nassau County, New York, the facility is subject not only to the federal requirements for upgrading underground storage tank systems but is also required to adhere to the stringent design, inventory control and reporting requirements of the Nassau County Department of Health. These additional requirements are in place to protect the sole source aquifer resources of the County. Overall, these include the design and implementation of secondary containment structures, leak detection, cathodic protection and rigorous inventory control and tank testing programs.

Based on information contained in the Vista Environmental Information Report, the ERM Northeast facility apparently experienced a fuel oil spill of undisclosed volume. The incident is reported as "cleanup in progress." The results of this information search and the findings of the Phase I and II Site Assessment of the Linden Tree property supports the conclusion that the ERM Northeast facility is unlikely to adversely impact the Linden Tree site.

Blue Flame: The Vista Environmental Information Report has identified the Blue Flame facility on the LUST data base. As a LUST located in Nassau County, New York, the facility is subject not only to the federal requirements for upgrading underground storage tank systems but is also required to adhere to the stringent design, inventory control and reporting requirements of the Nassau County Department of Health. These additional requirements are in place to protect the sole source aquifer resources of the County. Overall, these include the design and secondary containment structures, leak detection, cathodic protection and rigorous inventory control and tank testing programs.

Based on information contained in the Vista Environmental Information Report, the Blue Flame facility apparently experienced a fuel oil spill of undisclosed volume. The incident is reported as "case closed." The results of this information search and the findings of the Phase I and II Site Assessment of the Linden Tree property supports the conclusion that the Blue Flame facility is unlikely to adversely impact the Linden Tree site.

Bertane: The Vista Environmental Information Report has identified the Bertane facility on the LUST data base. As a LUST located in Nassau County, New York, the facility is subject not only to the federal requirements for upgrading underground storage tank systems but is also required to adhere to the stringent design, inventory control and reporting requirements of the Nassau County Department of Health. These additional requirements are in place to protect the sole source aquifer resources of the County. Overall, these include the design and implementation of secondary containment structures, leak detection, cathodic protection and rigorous inventory control and tank testing programs.



John Ohlmann, P.E., Director  
Corporate Environmental Protection

Page Seven

Grumman Aerospace Corporation

April 28, 1994

Based on information contained in the Vista Environmental Information Report, the Bertane facility apparently experienced a fuel oil spill of undisclosed volume. The incident is reported as "case closed." The results of this information search and the findings of the Phase I and II Site Assessment of the Linden Tree property supports the conclusion that the Bertane facility is unlikely to adversely impact the Linden Tree site.

Slomins: The Vista Environmental Information Report has identified the Slomins facility on the LUST data base. As a LUST located in Nassau County, New York, the facility is subject not only to the federal requirements for upgrading underground storage tank systems but is also required to adhere to the stringent design, inventory control and reporting requirements of the Nassau County Department of Health. These additional requirements are in place to protect the sole source aquifer resources of the County. Overall, these include the design and implementation of secondary containment structures, leak detection, cathodic protection and rigorous inventory control and task testing programs.

Based on information contained in the Vista Environmental Information Report, the Slomins facility apparently experienced a fuel oil spill of undisclosed volume. The incident is reported as "case closed." Furthermore, it is important to note that the Slomins facility is located downgradient of the Linden Tree site. The results of this information search and the findings of the Phase I and II Site Assessment of the Linden Tree property supports the conclusion that the Slomins facility is unlikely to adversely impact the Linden Tree site.

**Comprehensive Environmental Response Compensation  
Liability Information System (CERCLIS)**

Servo Corporation: The Vista Environmental Information Report has identified the Servo Corporation on the Comprehensive Emergency Response, Compensation and Liability Information System (CERCLIS) data base. While the Servo facility remains on the CERCLIS list (principally due to the fact that there currently exists no administrative mechanism to remove it), it is worthy to note that the Servo Corporation facility was removed from the State Priorities List by the New York State Department of Environmental Conservation over 6 years ago as it was determined not to present a significant threat to the environment.

Based on information contained in the Vista Environmental Information Report along with the findings of the Phase I and II Site Assessment of the Linden Tree property, the Servo facility is unlikely to adversely impact the Linden Tree site.

**National Priorities List (NPL)**

Ruco Polymer Corporation: The Vista Environmental Information Report has identified the Ruco Polymer facility as a National Priorities List (NPL) site. As an NPL site, this facility is under active investigation and/or remedial phases pursuant to a Consent Order with additional monitoring and remediation planned for the future. In addition, as an NPL site, the facility is

John Ohlmann, P.E., Director  
Corporate Environmental Protection  
Grumman Aerospace Corporation  
April 28, 1994

under active review by appropriate federal regulatory authorities. The results of this information search and the findings of the Phase I and II Site Assessment of the Linden Tree property supports the conclusion that the Ruco Polymer Corporation facility is unlikely to adversely impact the Linden Tree site.

**State Priorities List (SPL)**

Ruco Polymer Corporation: The Vista Environmental Information Report has identified the Ruco Polymer Corporation facility as a State Priorities List (SPL) site. As an SPL site, this facility is under active investigation and/or remedial phases pursuant to a Consent Order with additional monitoring and remediation planned for the future. In addition, as an SPL site, the facility is under active review by appropriate state regulatory authorities. The results of this information search and the findings of the Phase I and II Site Assessment of the Linden Tree property supports the conclusion that the Ruco Polymer Corporation facility is unlikely to adversely impact the Linden Tree site.

Grumman Aerospace - Bethpage Facility: The Vista Environmental Information Report has identified the Grumman facility as a State Priorities List (SPL) site. As an SPL site, this facility is under active investigation and/or remedial phases pursuant to a Consent Order with additional monitoring and remediation planned for the future. In addition, as an SPL site, the facility is under active review by appropriate state regulatory authorities. Furthermore, it is important to note that the Grumman facility is located lateral to the Linden Tree site. The results of this information search and the findings of the Phase I and II Site Assessment of the Linden Tree property supports the conclusion that the Grumman facility is unlikely to adversely impact the Linden Tree site.

In conclusion, although several sites are identified within the ASTM minimum radius search criteria, based upon the Phase I and Phase II findings of the New York State Site Registry Delisting Petition and our evaluation of the environmental data base search, as presented above, none of the sites listed are likely to have had an adverse impact on the Linden Tree property.

**STANDARD HISTORICAL SOURCE**

As part of the original New York State Site Registry Delisting Petition, aerial photographs were evaluated to identify the historical use of the site and surrounding areas. However, since this initial effort did not consult historical aerial sources prior to 1940 (earliest available aerial photographs were dated 1950), the ASTM standards require that another "standard historical source" (as identified in Section 7.3.4 of Designation E1527-93) be consulted. As a result, VISTA Environmental Information, Inc. was requested to undertake a full-search and reproduction

John Ohlmann, P.E., Director  
Corporate Environmental Protection  
Grumman Aerospace Corporation  
April 28, 1994

of all available Sanborn (fire insurance) Maps, which frequently date back to the mid to late 1800's. Sanborn Mapping and Geographic Information Services, Inc., subsequently reported that Sanborn Maps are not available for the property under evaluation (see Attachment 2). It should also be noted that several other standard historical sources identified in the ASTM standard (i.e. building department records and property tax files) were consulted as part of the prior assessment. Although none of the consulted standard historical sources dated back to before 1940, the evaluation of historical sources of information meets or exceeds the applicable ASTM procedural requirements.


**NEW SITE RECONNAISSANCE, INTERVIEWS AND UPDATED RECORDS REVIEW**

As part of the original New York State Site Registry Delisting Petition, site reconnaissance, interviews and a records review were performed. However, in order to utilize site assessments completed more than 180 days prior, the ASTM standards require that a new site reconnaissance, interviews and an update of the records review be performed. As a result, D&B performed a site inspection/windshield survey on April 18, 1994, and conducted interviews with representatives of Grumman Aerospace Corporation. Based upon our evaluation of the preceding, the site conditions likely to affect recognized environmental conditions have not changed materially since the prior environmental site assessment was conducted. As previously discussed, based upon the findings of the New York State Site Registry Delisting Petition and our evaluation of the updated records review (state and federal environmental data base search), none of the sites listed are likely to have had an adverse impact on the property under evaluation.

**Conclusions**

Based upon the Phase I and Phase II findings of the New York State Site Registry Delisting Petition and the supplemental information provided in this report, there is no evidence of any adverse impacts from identified surrounding properties on the Linden Tree site.

If you have any questions and/or comments regarding this matter, please do not hesitate to contact me or Mr. Richard Russell at (516) 364-9892.

Very truly yours,  
  
Richard M. Walka  
Project Manager

RMW/ss

cc: Kelley Evens (GAC)

Richard P. Russell (D&B)

▲1110/RMW04114.GA3

**ATTACHMENT I**

**ENVIRONMENTAL DATA BASE SEARCH**

A1110/S0419401

# SITE ASSESSMENT REPORT

## PROPERTY INFORMATION

Project Name/Ref #: DVIRKA BARTIL  
 LINDEN TREE SITE  
 789 S BROADWAY  
 HICKSVILLE, NY 11802  
 Latitude/Longitude: ( 40.749148, 73.503034 )

## CLIENT INFORMATION

RICH RUSSELL  
 DVIRKA BARTIL UCCI  
 6800 JERCHO TURNPIKE  
 SYOSSET, NY 11791

## Environmental Risk Distribution Summary

Agency / Database - Type of Records

		within 1/8 mile	1/8 to 1/4 mile	1/4 to 1/2 mile	1/2 to 1 mile
<b>A) RISK SITES searched to 1 mile:</b>					
US EPA	NPL	Sites designated for Superfund Cleanup by the US EPA			
STATE	SPL	0	0	0	1
STATE	SCL	0	0	0	2
US EPA	RCRIS	Sites Under Review by State			
US EPA	RCRIS	Facilities That Treat, Store and/or Dispose of Haz Waste			
US EPA	RCRIS	0	0	0	0
<b>B) RISK SITES searched to 1/2 mile:</b>					
US EPA	CERCLIS	Sites under Review by US EPA			
STATE	LUST	0	0	1	-
STATE	LUST	Sites with Leaking Underground Storage Tanks			
STATE	SWLF	1	2	2	-
STATE	SWLF	Sites permitted as Solid Waste Landfills, Incinerators, or Transfer stations			
STATE	SWLF	0	0	0	-
<b>C) RISK SITES searched to 1/4 mile:</b>					
STATE	UST	Sites with Registered Underground Storage Tanks			
STATE	UST	1	0	-	-
<b>D) RISK SITES searched to 1/8 mile:</b>					
US EPA	ERNS	Sites With Previous Hazardous Materials Spills			
US EPA	ERNS	0	-	-	-
US EPA	RCRIS	Sites that Generate Large Quantities of Haz Waste			
US EPA	RCRIS	4	-	-	-
US EPA	RCRIS	Sites that Generate Small Quantities of Haz Waste			
US EPA	RCRIS	2	-	-	-

This geographic database search meets the American Society for Testing Materials (ASTM) standards for a government records review. A (-) indicates the search distance exceeds ASTM search parameters.

### LIMITATION OF LIABILITY

Customer proceeds at its own risk in choosing to rely on VISTA services, in whole or in part, prior to proceeding with any transaction. VISTA cannot be an insurer of the accuracy of the information, errors occurring in conversion of data, or for customer's use of data. VISTA and its affiliated companies, officers, agents, employees and independent contractors cannot be held liable for accuracy, storage, delivery, loss or expense suffered by customer resulting directly or indirectly from any information provided by VISTA.

For More Information Call VISTA Environmental Information at 1 - 800 - 767 - 0403  
 Report ID: 039300-001

Date of Report: March 18, 1994

Page # 1

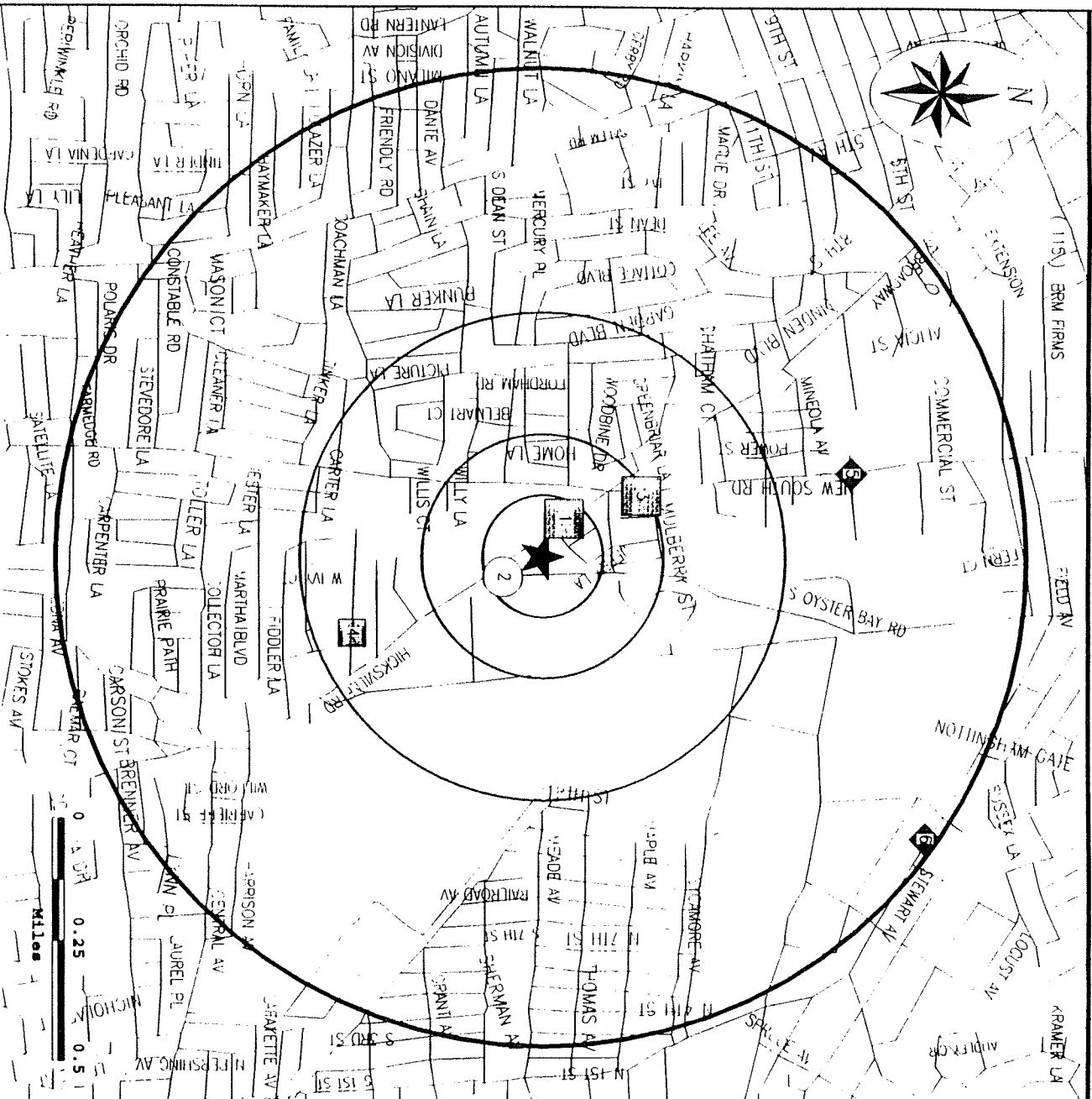




VISTA

# SITE ASSESSMENT REPORT

## Map of Risks Within One Mile



Subject Site      Databases Searched to:

★      Single Sites

★      Multiple Sites

A      1 mi.

B      1/2 mi.

C      1/4 mi.

D      1/8 mi.



NPL, SPL,  
SCL, TSD

CERCLIS,  
LUST,  
SWLF

UST

ERNS,  
GENERATORS

Roads  
Highways  
Railroads  
Rivers or Water Bodies  
Utilities

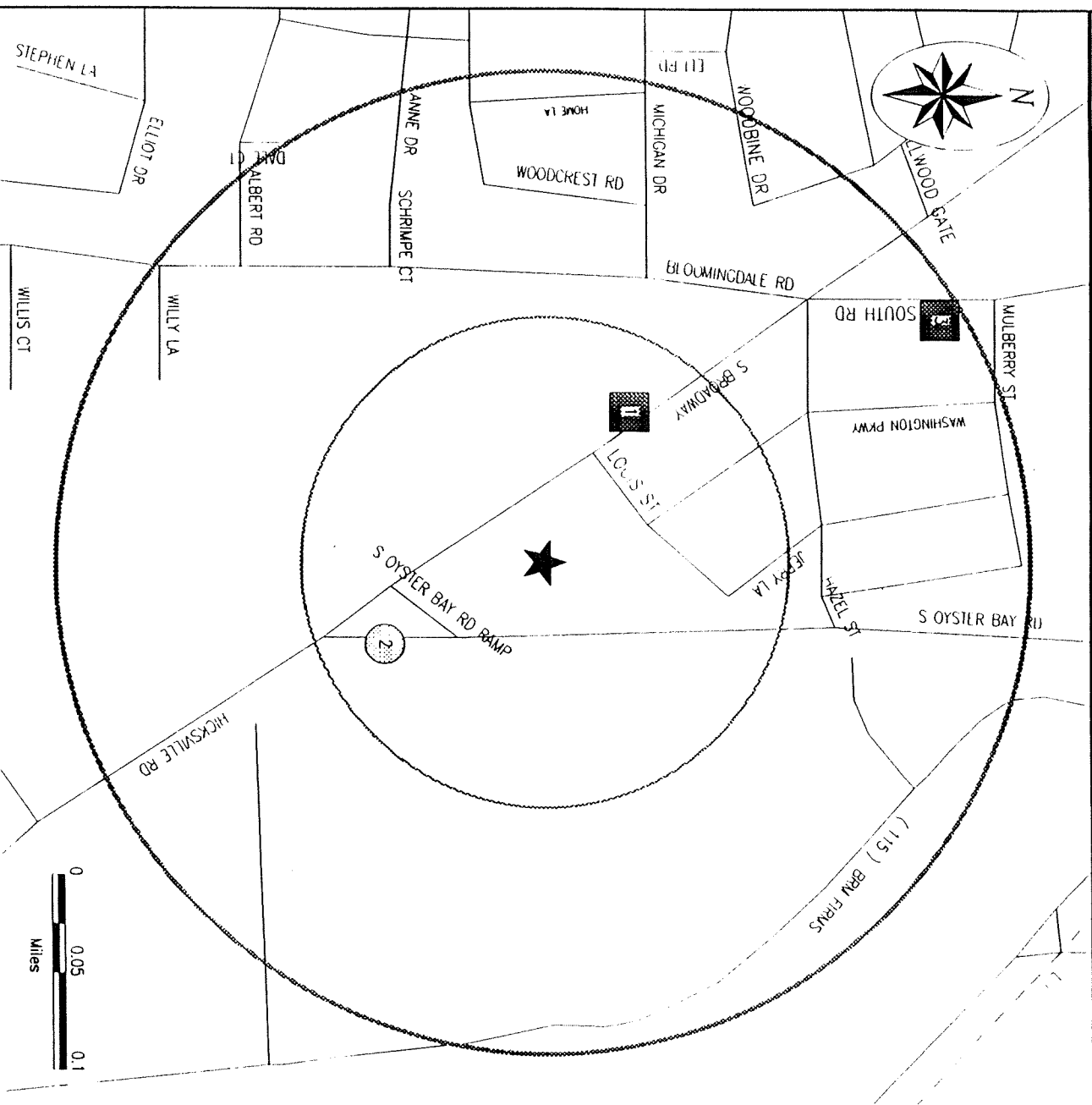




VISTA

# SITE ASSESSMENT REPORT

## Map of Risks Within Quarter Mile



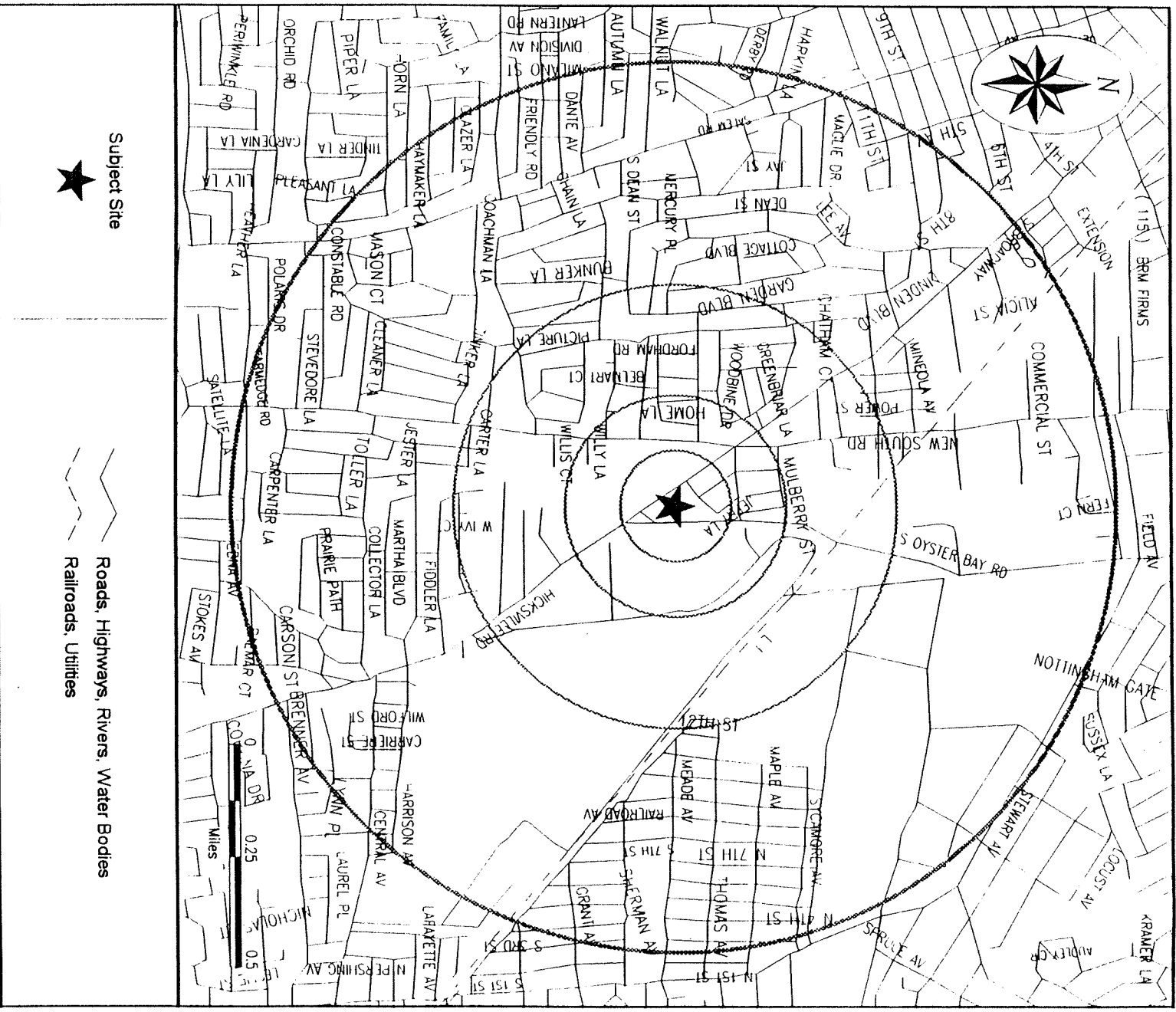
★ Subject Site	Category:			
	Databases Searched to:	1 mi.	1/2 mi.	1/4 mi.
★	Single Sites	◆	■	▲
	Multiple Sites	◆	■	▲
Roads Highways Railroads Rivers or Water Bodies Utilities	NPL, SPL, SCL, TSD	CERCLIS, LUST, SWLF	UST	ERNS, GENERATORS



VISTA

# SITE ASSESSMENT REPORT

Street Map





# SITE ASSESSMENT REPORT

## DESCRIPTION OF DATABASES SEARCHED

### A) DATABASES SEARCHED TO 1 MILE

**NPL**  
**SRC#: 1622**  
VISTA conducts a database search to identify all sites within 1 mile of your property. The agency release date for NPL was January, 1994.

The National Priorities List (NPL) is the EPA's database of uncontrolled or abandoned hazardous waste sites identified for priority remedial actions under the Superfund program. A site must meet or surpass a predetermined hazard ranking system score, be chosen as a state's top priority site, or meet three specific criteria set jointly by the US Dept of Health and Human Services and the US EPA in order to become an NPL site.

**SPL**  
**SRC#: 1412**  
VISTA conducts a database search to identify all sites within 1 mile of your property. The agency release date for Inactive Hazardous Waste Disposal Sites was May, 1993.

The New York Department of Environmental Conservation, Bureau of Hazardous Site Control maintains an inventory of facilities subject to investigations concerning likely or threatened releases of hazardous substances from those facilities.

**RCRA-TSD**  
**SRC#: 1372**  
VISTA conducts a database search to identify all sites within 1 mile of your property. The agency release date for HWDMS/RCRIS was July, 1993.

The EPA's Resource Conservation and Recovery Act (RCRA) Program identifies and tracks hazardous waste from the point of generation to the point of disposal. The RCRA Facilities database is a compilation by the EPA of facilities which report generation, storage, transportation, treatment or disposal of hazardous waste.

### B) DATABASES SEARCHED TO 1/2 MILE

**CERCLIS**  
**SRC#: 1535**  
VISTA conducts a database search to identify all sites within 1/2 mile of your property. The agency release date for CERCLIS was November, 1993.

The CERCLIS List is a compilation by the EPA of the sites which the EPA has investigated or is currently investigating for a release or threatened release of hazardous substances pursuant to the Comprehensive Environmental Response, Compensation and Liability Act of 1980 (Superfund Act).

**LUST**  
**SRC#: 1515**  
VISTA conducts a database search to identify all sites within 1/2 mile of your property. The agency release date for LUST (Tank Test Failures) Database was October, 1993.

The New York Department of Environmental Conservation maintains an inventory of leaking underground storage tanks.

**SWLF**  
**SRC#: 1248**  
VISTA conducts a database search to identify all sites within 1/2 mile of your property. The agency release date for Active Solid Waste Disposal Sites was April, 1993.

The New York Department of Environmental Conservation, Division of Municipal Waste maintains an inventory of the solid waste facilities in the state.

**SWLF**  
**SRC#: 1332**  
VISTA conducts a database search to identify all sites within 1/2 mile of your property. The agency release date for Recycler's Listing was April, 1993.

The New York Department of Environmental Conservation, Bureau of Municipal Waste maintains an inventory of the solid waste facilities in the state.



# VISTA

SWLF  
SRC#: 1333

VISTA conducts a database search to identify all sites within 1/2 mile of your property. The agency release date for Incinerators-Resource Recovery Projects was January, 1993.

The New York Department of Environmental Conservation, Bureau of Waste Management maintains an inventory of the solid waste facilities in the state.

**C) DATABASES SEARCHED TO 1/4 MILE**

UST's  
SRC#: 1514

VISTA conducts a database search to identify all sites within 1/4 mile of your property. The agency release date for Aboveground Storage Tanks was October, 1993.

The New York Department of Environmental Conservation, Petroleum Bulk Storage Program maintains an inventory of registered underground storage tanks (aboveground tanks are reported when included on this list).

UST's  
SRC#: 1514

VISTA conducts a database search to identify all sites within 1/4 mile of your property. The agency release date for Underground Storage Tank Database was October, 1993.

The New York Department of Environmental Conservation, Petroleum Bulk Storage Program maintains an inventory of registered underground storage tanks (aboveground tanks are reported when included on this list).

**D) DATABASES SEARCHED TO 1/8 MILE**

ERNS  
SRC#: 1428

VISTA conducts a database search to identify all sites within 1/8 mile of your property. The agency release date for ERNS was September, 1993.

The Emergency Response Notification System (ERNS) is a national database used to collect information on reported releases of oil and hazardous substances. The database contains information from spill reports made to federal authorities including the EPA, the US Coast Guard, the National Response Center and the Department of transportation. A search of the database records for the period October 1986 through September 1993 revealed the following information regarding reported spills of oil or hazardous substances in the stated area.

RCRA-IgGen  
SRC#: 1372

VISTA conducts a database search to identify all sites within 1/8 mile of your property. The agency release date for HWDMS/RCRIS was July, 1993.

The EPA's Resource Conservation and Recovery Act (RCRA) Program identifies and tracks hazardous waste from the point of generation to the point of disposal. The RCRA Facilities database is a compilation by the EPA of facilities which report generation, storage, transportation, treatment or disposal of hazardous waste.

RCRA-SmGen  
SRC#: 1372

VISTA conducts a database search to identify all sites within 1/8 mile of your property. The agency release date for HWDMS/RCRIS was July, 1993.

The EPA's Resource Conservation and Recovery Act (RCRA) Program identifies and tracks hazardous waste from the point of generation to the point of disposal. The RCRA Facilities database is a compilation by the EPA of facilities which report generation, storage, transportation, treatment or disposal of hazardous waste.

# SITE ASSESSMENT REPORT

## RISK INVENTORY

MAP ID	RISK AT SITE AND THE ADJACENT AREA (within 1/8 mile)	A				B			C	D	NOTES	VISTA ID	
		NPL	SPL	SCL	TSD	CERCLIS	LUST	SWLF	UST	ERNS			LG GEN
1	TEXACO U.S.A.-A DIV. OF TEXACO INC. 1000 SOUTH BROADWAY HICKSVILLE, NY 11801									X			421625
1	AVIS CAR RENTAL 980 SOUTH BROADWAY BETHPAGE, NY 11714						X						1118893
1	C D TYPE SETTERS INC 960 SOUTH BROADWAY HICKSVILLE, NY 11801									X			74448
1	TBG COGEN PARTNERS 939 SOUTH BROADWAY HICKSVILLE, NY 11801							X		X			1275656
2	ALPLAN II CLEANERS 339 S OYSTER BAY RD PLAINVIEW, NY 11803										X		262775
2	JOHNS SOUTH BAY MOBIL 755 S OYSTER BAY RD BETHPAGE, NY 11714									X			127057
2	MERRY OLDS INC 777 SOUTH OYSTER BAY ROAD BETHPAGE, NY 11714									X			268888
3	ERM NORTHEAST 335 NEW SOUTH ROAD HICKSVILLE, NY 11801						X						3506484
3	BLUE FLAME 3 WASHINGTON PARKWAY HICKSVILLE, NY 11801						X						2739921



MAP ID	RISK AT SITES IN THE SURROUNDING AREA (within 1/4 - 1/2 mile)	A				B				C				D				NOTES	VISTA ID							
		NPL	SPL	SCL	TSD	CERCLIS	LUST	SWLF	UST	ERNS	LG GEN	SM GEN	NPL	SPL	SCL	TSD	CERCLIS			LUST	SWLF	UST	ERNS	LG GEN	SM GEN	
3	BERTANE INC 121 NEW SOUTH ROAD HICKSVILLE, NY 11801						X																		45505	
3	SERVO CORP 111 NEW S RD HICKSVILLE, NY 11801					X																				374610
4	SLOMENS OIL 125 LAUMAN LANE HICKSVILLE, NY 11801						X																			383950

MAP ID	RISK AT SITES IN THE SURROUNDING AREA (within 1/2 - 1 mile)	A				B				C				D				NOTES	VISTA ID							
		NPL	SPL	SCL	TSD	CERCLIS	LUST	SWLF	UST	ERNS	LG GEN	SM GEN	NPL	SPL	SCL	TSD	CERCLIS			LUST	SWLF	UST	ERNS	LG GEN	SM GEN	
5	RUCO POL YMER CORPORATION NEW SOUTH ROAD HICKSVILLE, NY 11802	X	X																							362950
6	GRUMMAN AEROSPACE-BETHPAGE FACILITY STEWART AVENUE BETHPAGE, NY 11714		X																							2495698

	UNMAPPED SITES	A				B				C				D				NOTES	VISTA ID							
		NPL	SPL	SCL	TSD	CERCLIS	LUST	SWLF	UST	ERNS	LG GEN	SM GEN	NPL	SPL	SCL	TSD	CERCLIS			LUST	SWLF	UST	ERNS	LG GEN	SM GEN	
	NAVAL WEAPONS IND. RESERVE PLANT STEWART AVENUE BETHPAGE, NY 11714				X																					4123188
	GRUMMAN AEROSPACE CORP SOUTH OYSTER BAY RD BETHPAGE, NY 11714					X	X	X																		3624600
	NAVAL WEAPONS INDUSTRIAL RESERVE PLA SOUTH OYSTER BAY ROAD BETHPAGE, NY 11714					X																				3624601
	GRUMMAN AEROSPACE GRUMMAN AEROSPACE PL #20 BETHPAGE, NY 11714									X																1337762
	GRUMMAN GRUMMAN PLANT #17 BETHPAGE, NY 11714									X																2720226



VISTA

For More Information Call VISTA Environmental Information at 1 - 800 - 767 - 0403  
Report ID: 039300-001

Date of Report: March 18, 1994  
Page #8

UNMAPPED SITES	A										NOTES		
	NPL	SPL	SCL	TSD	CERCLIS	LUST	SWLF	UST	ERNS	LG GEN		SM GEN	
GRUMMAN AEROSPACE BLDG 111 BETHPAGE, NY 11714					X							4111064	VISTA ID
GRUMMAN AEROSPACE BUILDING 116-01-1 BETHPAGE, NY 11714					X							4111065	
GRUMMAN AEROSPACE BUILDING #2 GRUMMAN BETHPAGE, NY 11714					X							4111070	
GRUMMAN AEROSPACE BUILDING #1 BETHPAGE, NY 11714					X							4111071	
GRUMMAN AEROSPACE BLDG 115 BETHPAGE, NY 11714					X							4111072	
GRUMMAN AEROSPACE BUILDING 04-01-1 BETHPAGE, NY 11714					X							4111074	
GRUMMAN BLDG #15 BETHPAGE, NY 11714					X							4111075	
JERICHO JEWISH CENTER NORTH BROADWAY HICKSVILLE, NY 11801					X							1522341	
UNK CUSTOMER 502 SO BROADWAY HICKSVILLE, NY 11801					X							3693147	
LAWRENCE (V) , NY					X							2489061	
SYOSSET LEAF COMPOST , NY					X							2489228	
ENERGY TACTICS OCEANSIDE , NY					X							3502289	
GLEN COVE T.S. , NY					X							3502316	



UNMAPPED SITES	A				B		C	D		NOTES
	NPL	SPL	SCL	TSD	CERCLIS	LUST	UST	LG GEN	SM GEN	
GARDEN CITY COMPOST . NY						X				3502320
HEMPSTEAD (OCEANSIDE) (T) . NY						X				3502347
OLD BETHPAGE . NY						X				3502496
ROCKVILLE CENTER T.S. . NY						X				3502530
NORTH HEMPSTEAD T.S. . NY						X				3954909

VISTA ID:

For More Information Call VISTA Environmental Information at 1 - 800 - 767 - 0403  
Report ID: 039300-001

Date of Report: March 18, 1994  
Page #10



# SITE ASSESSMENT REPORT

## RISK DETAILS

RISK AT SITE AND WITHIN THE ADJACENT 1/8 MILE AREA			
Property Address with VISTA Verified/Enhanced City and Zip:	TEXACO U.S.A.-A DIV. OF TEXACO IN 1000 SOUTH BROADWAY HICKSVILLE, NY 11801	Map ID#: VISTA ID#: Distance/Direction:	1 421625 N/A
DETAILS REGARDING:	RCRA-1/8Gen / SOURCE# 1372	EPA ID	NYD000694448
Agency Address:	SAME AS ABOVE		
Generator Class:	GENERATORS WHO GENERATE AT LEAST 1000 KG./MONTH OF NON-ACUTELY HAZARDOUS WASTE OR 1 KG./MONTH OF ACUTELY HAZARDOUS WASTE.		
Generator Req Violation:	NO		
C.A.S. Violation:	NO		
Land Req Violation:	NO		

Property Address with VISTA Verified/Enhanced City and Zip:	AVIS CAR RENTAL 980 SOUTH BROADWAY BETHPAGE, NY 11714	Map ID#: VISTA ID#: Distance/Direction:	1 1118893 N/A
DETAILS REGARDING:	LUST / SOURCE# 1515	Agency ID	8809010
Agency Address:	AVIS CAR RENTAL 980 SOUTH BROADWAY BETHPAGE, NY		
Tank Status:	NOT AVAILABLE FROM AGENCY		
Leak Date:	FEBRUARY 19, 1989		
Media Affected:	NOT AVAILABLE FROM AGENCY		
Substance:	GASOLINE (UNSPECIFIED)		
Quantity:	15.000000 GALLONS		
Leak Cause:	UNDERGROUND TANK LEAK		
Leak Source:	CAR		
Remedial Action:	NOT AVAILABLE FROM AGENCY		
Remedial Status 1:	CASE CLOSED		
Remedial Status 2:	NOT AVAILABLE FROM AGENCY		

Property Address with VISTA Verified/Enhanced City and Zip:	C D TYPE SETTERS INC 960 SOUTH BROADWAY HICKSVILLE, NY 11801	Map ID#: VISTA ID#: Distance/Direction:	1 74448 0.11MI / NW
DETAILS REGARDING:	RCRA-1/8Gen / SOURCE# 1372	EPA ID	NYD982186983
Agency Address:	SAME AS ABOVE		
Generator Class:	GENERATORS WHO GENERATE AT LEAST 1000 KG./MONTH OF NON-ACUTELY HAZARDOUS WASTE OR 1 KG./MONTH OF ACUTELY HAZARDOUS WASTE.		
Generator Req Violation:	NO		
C.A.S. Violation:	NO		
Land Req Violation:	NO		



## RISK DETAILS

RISK AT SITE AND WITHIN THE ADJACENT 1/8 MILE AREA CONT.			
Property Address with VISTA Verified/Enhanced City and Zip:	TBG COGEN PARTNERS 939 SOUTH BROADWAY HICKSVILLE, NY 11801	Map ID#: VISTA ID#:	1 1275656
		Distance/Direction:	0.12MI / NW
<b>DETAILS REGARDING:</b>	<b>RCRA-SM Gen / SOURCE# 1372</b>	EPA ID	NYD987029691
Agency Address:	T B G COGEN PARTNERS 939 S BROADWAY HICKSVILLE, NY 11801		
Generator Class:	GENERATORS WHO GENERATE LESS THAN 100 KG/MONTH OF NON-ACUTELY HAZARDOUS WASTE.		
Generator Reg Violation:	NO		
C.A.S. Violation:	NO		
Land Reg Violation:	NO		
<b>DETAILS REGARDING:</b>	<b>UST / SOURCE# 1514</b>	Agency ID	1-3280
Agency Address:	TBG COGEN PARTNERS 939 S BROADWAY HICKSVILLE, NY 11801		
Underground Tanks:	0		
Aboveground Tanks:	1		
Tanks Removed:	0		
<b>DETAILS REGARDING:</b>	<b>UST / SOURCE# 1514</b>	Agency ID	1-3280
Agency Address:	TBG COGEN PARTNERS 939 S BROADWAY HICKSVILLE, NY 11801		
Tank ID:	7AG		
Contents:	FUEL OIL		
Age:	0		
Size (Units):	500000 (GALLONS)		
Status:	ACTIVE/IN SERVICE		
Leak Monitor:	MONITOR PRESENT		
Piping:	BARE STEEL		
Tank Material:	BARE STEEL		
<b>DETAILS REGARDING:</b>	<b>UST / SOURCE# 1514</b>	Agency ID	1-000129
Agency Address:	SAME AS ABOVE		
Underground Tanks:	0		
Aboveground Tanks:	2		
Tanks Removed:	0		
<b>DETAILS REGARDING:</b>	<b>UST / SOURCE# 1514</b>	Agency ID	1-000129
Agency Address:	SAME AS ABOVE		
Tank ID:	11		
Contents:	NOT AVAILABLE FROM AGENCY		
Age:	0		
Size (Units):	2000 (GALLONS)		
Status:	ACTIVE/IN SERVICE		
Leak Monitor:	MONITOR PRESENT		
Piping:	BARE STEEL		
Tank Material:	BARE STEEL		





## RISK DETAILS

### RISK AT SITE AND WITHIN THE ADJACENT 1/8 MILE AREA CONT.

Property Address with VISTA Verified/Enhanced City and Zip:	TBG COGEN PARTNERS 939 SOUTH BROADWAY HICKSVILLE, NY 11801	Map ID#: VISTA ID#: Distance/Direction:	1 1275656 0.12MI / NW
<b>DETAILS REGARDING:</b>			
Agency Address:	SAME AS ABOVE		
Tank ID:	12		
Contents:	ACID		
Age:	0		
Size (Units):	2100 (GALLONS)		
Status:	ACTIVE/IN SERVICE		
Leak Monitor:	MONITOR PRESENT		
Piping:	BARE STEEL		
Tank Material:	BARE STEEL		

Property Address with VISTA Verified/Enhanced City and Zip:	ALPIAN II CLEANERS 339 S OYSTER BAY RD PLAINVIEW, NY 11803	Map ID#: VISTA ID#: Distance/Direction:	2 262775 N/A
<b>DETAILS REGARDING:</b>			
Agency Address:	SAME AS ABOVE		
Generator Class:	GENERATORS WHO GENERATE 100 KG./MONTH BUT LESS THAN 1000 KG./MONTH OF NON-ACUTELY HAZARDOUS WASTE		
Generator Reg Violation:	NO		
C.A.S. Violation:	NO		
Land Reg Violation:	NO		

Property Address with VISTA Verified/Enhanced City and Zip:	JOHNS SOUTH BAY MOBIL 755 S OYSTER BAY RD BETHPAGE, NY 11714	Map ID#: VISTA ID#: Distance/Direction:	2 127057 0.10MI / SE
<b>DETAILS REGARDING:</b>			
Agency Address:	RORA-1gGen / SOURCE# 1372		
Generator Class:	SAME AS ABOVE		
Generator Reg Violation:	GENERATORS WHO GENERATE AT LEAST 1000 KG./MONTH OF NON-ACUTELY HAZARDOUS WASTE OR 1 KG./MONTH OF ACUTELY HAZARDOUS WASTE.		
C.A.S. Violation:	NO		
Land Reg Violation:	NO		

Property Address with VISTA Verified/Enhanced City and Zip:	MERRY OLDS INC 777 SOUTH OYSTER BAY ROAD BETHPAGE, NY 11714	Map ID#: VISTA ID#: Distance/Direction:	2 268888 0.10MI / SE
<b>DETAILS REGARDING:</b>			
Agency Address:	RORA-1gGen / SOURCE# 1372		
Generator Class:	SAME AS ABOVE		
Generator Reg Violation:	GENERATORS WHO GENERATE AT LEAST 1000 KG./MONTH OF NON-ACUTELY HAZARDOUS WASTE OR 1 KG./MONTH OF ACUTELY HAZARDOUS WASTE.		
C.A.S. Violation:	NO		
Land Reg Violation:	NO		

For More Information Call VISTA Environmental Information at 1 - 800 - 767 - 0403  
Report ID: 039300-001

Date of Report: March 18, 1994

Page # 13



## RISK DETAILS

### RISK SITES WITHIN THE SURROUNDING 1/8 - 1/4 MILE AREA

Property Address with VISTA Verified/Enhanced:	<b>ERM/NORTHEAST</b> 335 NEW SOUTH ROAD HICKSVILLE, NY 11801	Map ID#: VISTA ID#: Distance/Direction:	<b>3</b> 3506484 0.22MI / NW
City and Zip:		Agency ID	9206957
<b>DETAILS REGARDING:</b>			
Agency Address:	ERM NORTHEAST 335 NEW SOUTH ROAD HICKSVILLE, NY		
Tank Status:	NOT AVAILABLE FROM AGENCY		
Leak Date:	SEPTEMBER 16, 1992		
Media Affected:	NOT AVAILABLE FROM AGENCY		
Substance:	FUEL OIL		
Quantity:	NOT AVAILABLE FROM AGENCY		
Leak Cause:	UNDERGROUND TANK LEAK		
Leak Source:	COMMERCIAL INDUSTRY		
Remedial Action:	NOT AVAILABLE FROM AGENCY		
Remedial Status 1:	CLEANUP IN PROGRESS		
Remedial Status 2:	NOT AVAILABLE FROM AGENCY		

Property Address with VISTA Verified/Enhanced:	<b>BLUE FLAME</b> 3 WASHINGTON PARKWAY HICKSVILLE, NY 11801	Map ID#: VISTA ID#: Distance/Direction:	<b>3</b> 2739921 0.23MI / NW
City and Zip:		Agency ID	8704453
<b>DETAILS REGARDING:</b>			
Agency Address:	BLUE FLAME 3 WASHINGTON PARKWAY HICKSVILLE, NY		
Tank Status:	NOT AVAILABLE FROM AGENCY		
Leak Date:	AUGUST 28, 1987		
Media Affected:	NOT AVAILABLE FROM AGENCY		
Substance:	FUEL OIL		
Quantity:	NOT AVAILABLE FROM AGENCY		
Leak Cause:	UNDERGROUND TANK LEAK		
Leak Source:	COMMERCIAL INDUSTRY		
Remedial Action:	NOT AVAILABLE FROM AGENCY		
Remedial Status 1:	CASE CLOSED		
Remedial Status 2:	NOT AVAILABLE FROM AGENCY		



## RISK DETAILS

### RISK SITES WITHIN THE SURROUNDING 1/4 - 1/2 MILE AREA

Property Address with VISTA Verified/Enhanced City and Zip:	<b>BERTANE INC</b> 121 NEW SOUTH ROAD HICKSVILLE, NY 11801	<b>Map ID#:</b> VISTA ID#: Distance/Direction:	<b>3</b> 45505 0.25MI / NW
<b>DETAILS REGARDING:</b>	<b>LUST / SOURCE# 1515</b>	Agency ID	9004636
Agency Address:	BERTANE INC 121 NEW SOUTH ROAD HICKSVILLE, NY		
Tank Status:	NOT AVAIL ABLE FROM AGENCY		
Leak Date:	SEPTEMBER 11, 1987		
Media Affected:	NOT AVAIL ABLE FROM AGENCY		
Substance:	FUEL OIL		
Quantity:	NOT AVAIL ABLE FROM AGENCY		
Leak Cause:	UNDERGROUND TANK LEAK		
Leak Source:	NON-COMMERCIAL INDUSTRY		
Remedial Action:	NOT AVAIL ABLE FROM AGENCY		
Remedial Status 1:	CASE CLOSED		
Remedial Status 2:	NOT AVAIL ABLE FROM AGENCY		

Property Address with VISTA Verified/Enhanced City and Zip:	<b>SERVO CORP</b> 111 NEW S RD HICKSVILLE, NY 11801	<b>Map ID#:</b> VISTA ID#: Distance/Direction:	<b>3</b> 374610 0.25MI / NW
<b>DETAILS REGARDING:</b>	<b>CERCLIS / SOURCE# 1535</b>	EPA ID	NYD002418911
Agency Address:	SAME AS ABOVE		
NPL Status:	NOT PROP/CURR/DELE NPL		
Facility Class:	AGENCY REPORTS THE UNDEFINED TERM "OTHER"		
Lead Agency:	NO DETERMINATION		
Site Description:	NOT AVAIL ABLE FROM AGENCY		
<b>DETAILS REGARDING:</b>	<b>CERCLIS / SOURCE# 1535</b>	EPA ID	NYD002418911
Agency Address:	SAME AS ABOVE		
Event Type:	SCREENING SITE INSPECTION		
Lead Agency:	FUND LEAD		
Event Status:	NOT REPORTED		
Start Date:	APRIL 01, 1991		
Completion Date:	JUNE 26, 1991		
<b>DETAILS REGARDING:</b>	<b>CERCLIS / SOURCE# 1535</b>	EPA ID	NYD002418911
Agency Address:	SAME AS ABOVE		
Event Type:	PRELIMINARY ASSESSMENT		
Lead Agency:	FUND LEAD		
Event Status:	NOT REPORTED		
Start Date:	JANUARY 06, 1987		
Completion Date:	JANUARY 15, 1987		
<b>DETAILS REGARDING:</b>	<b>CERCLIS / SOURCE# 1535</b>	EPA ID	NYD002418911
Agency Address:	SAME AS ABOVE		
Event Type:	DISCOVERY		
Lead Agency:	FUND LEAD		
Event Status:	NOT REPORTED		
Start Date:	NOT AVAIL ABLE FROM AGENCY		
Completion Date:	APRIL 10, 1980		



## RISK DETAILS

RISK SITES WITHIN THE SURROUNDING 1/4 - 1/2 MILE AREA CONT.			
Property Address with VISTA Verified/Enhanced City and Zip:	SLOMINS OIL 125 LAUMAN LANE HICKSVILLE, NY 11801	Map ID#: VISTA ID#: Distance/Direction:	4 383950 0.42MI / SE
DETAILS REGARDING:	LEUST / SOURCE# 1515	Agency ID	8910541
Agency Address:	SLOMINS OIL 125 LAUMAN LANE HICKSVILLE, NY		
Tank Status:	NOT AVAILABLE FROM AGENCY		
Leak Date:	APRIL 17, 1991		
Media Affected:	NOT AVAILABLE FROM AGENCY		
Substance:	FUEL OIL		
Quantity:	NOT AVAILABLE FROM AGENCY		
Leak Cause:	UNDERGROUND TANK LEAK		
Leak Source:	COMMERCIAL INDUSTRY		
Remedial Action:	NOT AVAILABLE FROM AGENCY		
Remedial Status 1:	CASE CLOSED		
Remedial Status 2:	NOT AVAILABLE FROM AGENCY		

RISK SITES IN THE SURROUNDING 1/2 - 1 MILE AREA			
Property Address with VISTA Verified/Enhanced City and Zip:	RUCO POLYMER CORPORATION NEW SOUTH ROAD HICKSVILLE, NY 11802	Map ID#: VISTA ID#: Distance/Direction:	5 362950 0.66MI / N
DETAILS REGARDING:	SPE / SOURCE# 1412	Agency ID	130004
Agency Address:	RUCO POLYMER CORP. (HOOKER CHEM) NEW SOUTH ROAD HICKSVILLE, NY 11801		
NPL Status:	NOT AVAILABLE FROM AGENCY		
Facility Type:	PURE LAGOONS		
Lead Agency:	NOT AVAILABLE FROM AGENCY		
State Status:	NOT AVAILABLE FROM AGENCY		
Pollutant:	METHYL/ETHYL		
Description:	NOT AVAILABLE FROM AGENCY		
DETAILS REGARDING:	SPE / SOURCE# 1412	EPA/Agency ID	N/A
Agency Address:	SAME AS ABOVE		
NPL Status:	NOT AVAILABLE FROM AGENCY		
Facility Type:	PURE LAGOONS		
Lead Agency:	NOT AVAILABLE FROM AGENCY		
State Status:	NOT AVAILABLE FROM AGENCY		
Pollutant:	REPORTED AS "UNKNOWN" BY AGENCY		
Pollutant:	REPORTED AS "UNKNOWN" BY AGENCY		
Pollutant:	PCB'S		
Description:	NOT AVAILABLE FROM AGENCY		



For More Information Call VISTA Environmental Information at 1 - 800 - 767 - 0403  
Report ID: 039300-001

Date of Report: March 18, 1994

Page # 16

## RISK DETAILS

RISK SITES IN THE SURROUNDING 1/2 - 1 MILE AREA CONT.			
Property Address with VISTA Verified/Enhanced City and Zip:	RUCO POLYMER CORPORATON NEW SOUTH ROAD HICKSVILLE, NY 11802	Map ID#: VISTA ID#: Distance/Direction:	5 362950 0.66MI / N
<b>DETAILS REGARDING:</b>	<b>SPL / SOURCE# 1412</b>	EPA/Agency ID	N/A
Agency Address:	SAME AS ABOVE		
NPL Status:	NOT AVAILABLE FROM AGENCY		
Facility Type:	PURE LAGOONS		
Lead Agency:	NOT AVAILABLE FROM AGENCY		
State Status:	NOT AVAILABLE FROM AGENCY		
Pollutant:	ORGANICS		
Pollutant:	METHYL/ETHYL		
Pollutant:	METHYL/ETHYL		
Description:	NOT AVAILABLE FROM AGENCY		
<b>DETAILS REGARDING:</b>	<b>NPL / SOURCE# 1622</b>	EPA/Agency ID	N/A
Agency Address:	SAME AS ABOVE		
NPL Status:	CURRENTLY ON FINAL NPL		
Facility Class:	PRIVATE/NON-GOVERNMENTAL		
Lead Agency:	FEDERAL ENFORCEMENT		
Site Description:	NOT AVAILABLE FROM AGENCY		
<b>DETAILS REGARDING:</b>	<b>NPL / SOURCE# 1622</b>	EPA/Agency ID	N/A
Agency Address:	SAME AS ABOVE		
Event Type:	SCREENING SITE INSPECTION		
Lead Agency:	FUND LEAD		
Event Status:	NOT REPORTED		
Start Date:	SEPTEMBER 01, 1984		
Completion Date:	OCTOBER 01, 1984		
<b>DETAILS REGARDING:</b>	<b>NPL / SOURCE# 1622</b>	EPA/Agency ID	N/A
Agency Address:	SAME AS ABOVE		
Event Type:	PRELIMINARY ASSESSMENT		
Lead Agency:	NOT AVAILABLE FROM AGENCY		
Event Status:	NOT REPORTED		
Start Date:	NOT AVAILABLE FROM AGENCY		
Completion Date:	SEPTEMBER 01, 1984		
<b>DETAILS REGARDING:</b>	<b>NPL / SOURCE# 1622</b>	EPA/Agency ID	N/A
Agency Address:	SAME AS ABOVE		
Event Type:	PROPOSED FOR NPL		
Lead Agency:	FUND LEAD		
Event Status:	NOT REPORTED		
Start Date:	NOT AVAILABLE FROM AGENCY		
Completion Date:	OCTOBER 15, 1984		
<b>DETAILS REGARDING:</b>	<b>NPL / SOURCE# 1622</b>	EPA/Agency ID	N/A
Agency Address:	SAME AS ABOVE		
Event Type:	NO FURTHER ACTION		
Lead Agency:	FUND LEAD		
Event Status:	NOT REPORTED		
Start Date:	NOT AVAILABLE FROM AGENCY		
Completion Date:	JUNE 10, 1986		



## RISK DETAILS

### RISK SITES IN THE SURROUNDING 1/2 - 1 MILE AREA CONT.

Property Address with VISTA Verified/Enhanced City and Zip:	<b>RUCO POLYMER CORPORATION NEW SOUTH ROAD HICKSVILLE, NY 11802</b>	Map ID#: VISTA ID#: Distance/Direction:	<b>5 362950 0.66MI / N</b>
<b>DETAILS REGARDING:</b>	<b>NPL / SOURCE# 1622</b>	<b>EPA/Agency ID</b>	<b>N/A</b>
Agency Address:	SAME AS ABOVE		
Event Type:	DISCOVERY		
Lead Agency:	FUND LEAD		
Event Status:	NOT REPORTED		
Start Date:	NOT AVAILABLE FROM AGENCY		
Completion Date:	NOVEMBER 01, 1979		

Property Address with VISTA Verified/Enhanced City and Zip:	<b>GRUMMAN AEROSPACE-BETHPAGE STEWART AVENUE BETHPAGE, NY 11714</b>	Map ID#: VISTA ID#: Distance/Direction:	<b>6 2495698 0.97MI / NE</b>
<b>DETAILS REGARDING:</b>	<b>SPL / SOURCE# 1412</b>	<b>Agency ID</b>	<b>130003A</b>
Agency Address:	SAME AS ABOVE		
NPL Status:	NOT AVAILABLE FROM AGENCY		
Facility Type:	LANDFILL		
Lead Agency:	STATE		
State Status:	NOT AVAILABLE FROM AGENCY		
Pollutant:	SOLVENTS		
Description:	NOT AVAILABLE FROM AGENCY		
<b>DETAILS REGARDING:</b>	<b>SPL / SOURCE# 1412</b>	<b>EPA/Agency ID</b>	<b>N/A</b>
Agency Address:	SAME AS ABOVE		
NPL Status:	NOT AVAILABLE FROM AGENCY		
Facility Type:	LANDFILL		
Lead Agency:	STATE		
State Status:	NOT AVAILABLE FROM AGENCY		
Pollutant:	ALUMINUM		
Pollutant:	PAINT/PAINT THINNER		
Pollutant:	METALS		
Description:	NOT AVAILABLE FROM AGENCY		

### UNRAPED SITES

Property Address with VISTA Verified/Enhanced City and Zip:	<b>NAVAL WEAPONS IND. RESERVE PLA STEWART AVENUE BETHPAGE, NY 11714</b>	VISTA ID#:	<b>4123188</b>
<b>DETAILS REGARDING:</b>	<b>SPL / SOURCE# 1412</b>	<b>Agency ID</b>	<b>130003B</b>
Agency Address:	SAME AS ABOVE		
NPL Status:	NOT AVAILABLE FROM AGENCY		
Facility Type:	LANDFILL		
Lead Agency:	FUND LEAD		
State Status:	NOT AVAILABLE FROM AGENCY		
Pollutant:	REPORTED AS "UNKNOWN" BY AGENCY		
Pollutant:	LEAD		
Description:	NOT AVAILABLE FROM AGENCY		



## RISK DETAILS

### UNMAPPED STEPS CONT.

Property Address with VISTA Verified/Enhanced City and Zip:	NAVAL WEAPONS IND. RESERVE PLA STEWART AVENUE BETHPAGE, NY 11714	VISTA ID#:	4123188
<b>DETAILS REGARDING:</b>	<b>SPE / SOURCE# 1412</b>	<b>EPA/Agency ID</b>	<b>N/A</b>
Agency Address:	SAME AS ABOVE		
NPL Status:	NOT AVAILABLE FROM AGENCY		
Facility Type:	LANDFILL		
Lead Agency:	FUND LEAD		
State Status:	NOT AVAILABLE FROM AGENCY		
Pollutant:	REPORTED AS "UNKNOWN" BY AGENCY		
Pollutant:	REPORTED AS "UNKNOWN" BY AGENCY		
Pollutant:	REPORTED AS "UNKNOWN" BY AGENCY		
Description:	NOT AVAILABLE FROM AGENCY		

Property Address with VISTA Verified/Enhanced City and Zip:	GRUMMAN AEROSPACE CORP SOUTH OYSTER BAY RD BETHPAGE, NY 11714	VISTA ID#:	3624600
<b>DETAILS REGARDING:</b>	<b>RCRA-TSD / SOURCE# 1372</b>	<b>EPA ID</b>	<b>NYD002047967</b>
Agency Address:	GRUMMAN AEROSPACE SOUTH OYSTER BAY ROAD BETHPAGE, NY 11714		
Permit Status:	NOT AVAILABLE FROM AGENCY		
Offsite Waste Rec:	NO		
Land Disposal:	NO		
Incinerator:	NO		
Storage Treatment:	YES		
Ground Water Violation:	YES		
Closure Violation:	YES		
Fin Req Vio:	YES		
Corr Act Vio:	YES		
Land Ban Vio:	YES		
Other Req Vio:	YES		
Process Codes:	NOT AVAILABLE FROM AGENCY		
Waste Codes:	0		

<b>DETAILS REGARDING:</b>	<b>LUST / SOURCE# 1515</b>	<b>Agency ID</b>	<b>9306867</b>
Agency Address:	GRUMMAN PLANT #25 SO OYSTER BAY ROAD BETHPAGE, NY		
Tank Status:	NOT AVAILABLE FROM AGENCY		
Leak Date:	JULY 12, 1993		
Media Affected:	NOT AVAILABLE FROM AGENCY		
Substance:	DIESEL		
Quantity:	5,000,000 GALLONS		
Leak Cause:	UNDERGROUND TANK LEAK		
Leak Source:	COMMERCIAL INDUSTRY		
Remedial Action:	NOT AVAILABLE FROM AGENCY		
Remedial Status 1:	CASE CLOSED		
Remedial Status 2:	NOT AVAILABLE FROM AGENCY		



## RISK DETAILS

UNMAPPED STEPS CONT			
Property Address with VISTA Verified/Enhanced City and Zip:	GRUMMAN AEROSPACE CORP SOUTH OYSTER BAY RD BETHPAGE, NY 11714	VISTA ID#:	3624600
DETAILS REGARDING:	LUST / SOURCE# 1515	Agency ID	9304538
Agency Address:	GRUMMAN AERO SOUTH OYSTER BAY ROAD BETHPAGE, NY		
Tank Status:	NOT AVAILABLE FROM AGENCY		
Leak Date:	MAY 25, 1989		
Media Affected:	NOT AVAILABLE FROM AGENCY		
Substance:	DIESEL		
Quantity:	NOT AVAILABLE FROM AGENCY		
Leak Cause:	UNDERGROUND TANK LEAK		
Leak Source:	COMMERCIAL INDUSTRY		
Remedial Action:	NOT AVAILABLE FROM AGENCY		
Remedial Status 1:	CASE CLOSED		
Remedial Status 2:	NOT AVAILABLE FROM AGENCY		
DETAILS REGARDING:	LUST / SOURCE# 1515	Agency ID	9303257
Agency Address:	GRUMMAN SO OYSTER BAY ROAD BETHPAGE, NY		
Tank Status:	NOT AVAILABLE FROM AGENCY		
Leak Date:	APRIL 16, 1991		
Media Affected:	NOT AVAILABLE FROM AGENCY		
Substance:	FUEL OIL		
Quantity:	NOT AVAILABLE FROM AGENCY		
Leak Cause:	UNDERGROUND TANK LEAK		
Leak Source:	COMMERCIAL INDUSTRY		
Remedial Action:	NOT AVAILABLE FROM AGENCY		
Remedial Status 1:	CLEANUP IN PROGRESS		
Remedial Status 2:	NOT AVAILABLE FROM AGENCY		
DETAILS REGARDING:	CERCLIS / SOURCE# 1535	EPA ID	NYD0002047967
Agency Address:	SAME AS ABOVE		
NPL Status:	NOT PROP/CURR/DELE NPL		
Facility Class:	AGENCY REPORTS THE UNDEFINED TERM "OTHER"		
Lead Agency:	NO DETERMINATION		
Site Description:	NOT AVAILABLE FROM AGENCY		
DETAILS REGARDING:	CERCLIS / SOURCE# 1535	EPA ID	NYD0002047967
Agency Address:	SAME AS ABOVE		
Event Type:	PRELIMINARY ASSESSMENT		
Lead Agency:	FUND LEAD		
Event Status:	NO FURTHER REMEDIAL ACTION PLANNED		
Start Date:	NOT AVAILABLE FROM AGENCY		
Completion Date:	JANUARY 01, 1980		
DETAILS REGARDING:	CERCLIS / SOURCE# 1535	EPA ID	NYD0002047967
Agency Address:	SAME AS ABOVE		
Event Type:	DISCOVERY		
Lead Agency:	FUND LEAD		
Event Status:	NOT REPORTED		
Start Date:	NOT AVAILABLE FROM AGENCY		
Completion Date:	DECEMBER 01, 1979		





## RISK DETAILS

### UNMAPPED SITES CONT

Property Address with VISTA Verified/Enhanced City and Zip:	NAVAL WEAPONS INDUSTRIAL RESE SOUTH OYSTER BAY ROAD BETHPAGE, NY 11714	VISTA ID#:	3624601
<b>DETAILS REGARDING:</b>	<b>CERCLIS / SOURCE# 1535</b>	<b>EPA ID</b>	<b>NY2170022162</b>
Agency Address:	SAME AS ABOVE		
NPL Status:	NOT PROP/CURR/DELE NPL		
Facility Class:	FEDERALLY OWNED		
Lead Agency:	NO DETERMINATION		
Site Description:	NOT AVAILABLE FROM AGENCY		
<b>DETAILS REGARDING:</b>	<b>CERCLIS / SOURCE# 1535</b>	<b>EPA ID</b>	<b>NY2170022162</b>
Agency Address:	SAME AS ABOVE		
Event Type:	SCREENING SITE INSPECTION		
Lead Agency:	NOT AVAILABLE FROM AGENCY		
Event Status:	NOT REPORTED		
Start Date:	NOT AVAILABLE FROM AGENCY		
Completion Date:	SEPTEMBER 30, 1992		
<b>DETAILS REGARDING:</b>	<b>CERCLIS / SOURCE# 1535</b>	<b>EPA ID</b>	<b>NY2170022162</b>
Agency Address:	SAME AS ABOVE		
Event Type:	PRELIMINARY ASSESSMENT		
Lead Agency:	NOT AVAILABLE FROM AGENCY		
Event Status:	NOT REPORTED		
Start Date:	DECEMBER 21, 1988		
Completion Date:	DECEMBER 29, 1988		
<b>DETAILS REGARDING:</b>	<b>CERCLIS / SOURCE# 1535</b>	<b>EPA ID</b>	<b>NY2170022162</b>
Agency Address:	SAME AS ABOVE		
Event Type:	DISCOVERY		
Lead Agency:	FUND LEAD		
Event Status:	NOT REPORTED		
Start Date:	NOT AVAILABLE FROM AGENCY		
Completion Date:	FEBRUARY 17, 1987		
Property Address with VISTA Verified/Enhanced City and Zip:	GRUMMAN AEROSPACE GRUMMAN AEROSPACE PL #20 BETHPAGE, NY 11714	VISTA ID#:	1337762
<b>DETAILS REGARDING:</b>	<b>LIST / SOURCE# 1515</b>	<b>Agency ID</b>	<b>9304043</b>
Agency Address:	GRUMMAN AEROSPACE GRUMMAN AEROSPACE PL #20 BETHPAGE, NY		
Tank Status:	NOT AVAILABLE FROM AGENCY		
Leak Date:	JUNE 29, 1993		
Media Affected:	NOT AVAILABLE FROM AGENCY		
Substance:	DIESEL		
Quantity:	NOT AVAILABLE FROM AGENCY		
Leak Cause:	UNDERGROUND TANK LEAK		
Leak Source:	COMMERCIAL INDUSTRY		
Remedial Action:	NOT AVAILABLE FROM AGENCY		
Remedial Status 1:	CLEANUP IN PROGRESS		
Remedial Status 2:	NOT AVAILABLE FROM AGENCY		



## RISK DETAILS

### UNMAPPED SITES CONT

Property Address with VISTA Verified/Enhanced	GRUMMAN GRUMMAN PLANT #17 BETHPAGE, NY 11714	VISTA ID#:	2720226
City and Zip:	BETHPAGE, NY 11714		
<b>DETAILS REGARDING:</b>	<b>LIST / SOURCE# 1515</b>	Agency ID	9105709
Agency Address:	GRUMMAN GRUMMAN PLANT #17 BETHPAGE, NY		
Tank Status:	NOT AVAILABLE FROM AGENCY		
Leak Date:	AUGUST 26, 1991		
Media Affected:	NOT AVAILABLE FROM AGENCY		
Substance:	FUEL OIL		
Quantity:	NOT AVAILABLE FROM AGENCY		
Leak Cause:	UNDERGROUND TANK LEAK		
Leak Source:	COMMERCIAL INDUSTRY		
Remedial Action:	NOT AVAILABLE FROM AGENCY		
Remedial Status 1:	CLEANUP IN PROGRESS		
Remedial Status 2:	NOT AVAILABLE FROM AGENCY		

Property Address with VISTA Verified/Enhanced	GRUMMAN AEROSPACE BLDG 111 BETHPAGE, NY 11714	VISTA ID#:	4111064
City and Zip:	BETHPAGE, NY 11714		
<b>DETAILS REGARDING:</b>	<b>LIST / SOURCE# 1515</b>	Agency ID	9001711
Agency Address:	GRUMMAN AEROSPACE BLDG 111 BETHPAGE, NY		
Tank Status:	NOT AVAILABLE FROM AGENCY		
Leak Date:	MAY 14, 1990		
Media Affected:	NOT AVAILABLE FROM AGENCY		
Substance:	FUEL OIL		
Quantity:	NOT AVAILABLE FROM AGENCY		
Leak Cause:	UNDERGROUND TANK LEAK		
Leak Source:	COMMERCIAL INDUSTRY		
Remedial Action:	NOT AVAILABLE FROM AGENCY		
Remedial Status 1:	CLEANUP IN PROGRESS		
Remedial Status 2:	NOT AVAILABLE FROM AGENCY		



## RISK DETAILS

### UNMAPPED SITES CONT.

Property Address with VISTA Verified/Enhanced City and Zip:	GRUMMAN AEROSPACE BUILDING 116-01-1 BETHPAGE, NY 11714	VISTA ID#:	4111065
DETAILS REGARDING:	LIST / SOURCE# 1515	Agency ID	8901526
Agency Address:	GRUMMAN AEROSPACE BUILDING 116-01-1 BETHPAGE, NY		
Tank Status:	NOT AVAILABLE FROM AGENCY		
Leak Date:	MAY 16, 1989		
Media Affected:	NOT AVAILABLE FROM AGENCY		
Substance:	FUEL OIL		
Quantity:	NOT AVAILABLE FROM AGENCY		
Leak Cause:	UNDERGROUND TANK LEAK		
Leak Source:	FIXED FACILITY		
Remedial Action:	NOT AVAILABLE FROM AGENCY		
Remedial Status 1:	CASE CLOSED		
Remedial Status 2:	NOT AVAILABLE FROM AGENCY		

Property Address with VISTA Verified/Enhanced City and Zip:	GRUMMAN AEROSPACE BUILDING #2 GRUMMAN BETHPAGE, NY 11714	VISTA ID#:	4111070
DETAILS REGARDING:	LIST / SOURCE# 1515	Agency ID	8704145
Agency Address:	GRUMMAN AEROSPACE BUILDING #2 GRUMMAN BETHPAGE, NY		
Tank Status:	NOT AVAILABLE FROM AGENCY		
Leak Date:	AUGUST 19, 1987		
Media Affected:	NOT AVAILABLE FROM AGENCY		
Substance:	FUEL OIL		
Quantity:	NOT AVAILABLE FROM AGENCY		
Leak Cause:	UNDERGROUND TANK LEAK		
Leak Source:	COMMERCIAL INDUSTRY		
Remedial Action:	NOT AVAILABLE FROM AGENCY		
Remedial Status 1:	CASE CLOSED		
Remedial Status 2:	NOT AVAILABLE FROM AGENCY		



## RISK DETAILS

### UNMAPPED SITES CONT

Property Address with VISTA Verified/Enhanced	GRUMMAN AEROSPACE BUILDING #1	VISTA ID#:	4111071
City and Zip:	BETHPAGE, NY 11714		
<b>DETAILS REGARDING:</b>	<b>LUST / SOURCE# 1515</b>	Agency ID	8705197
Agency Address:	GRUMMAN AEROSPACE BUILDING #1 BETHPAGE, NY		
Tank Status:	NOT AVAILABLE FROM AGENCY		
Leak Date:	SEPTEMBER 21, 1987		
Media Affected:	NOT AVAILABLE FROM AGENCY		
Substance:	JET FUEL		
Quantity:	NOT AVAILABLE FROM AGENCY		
Leak Cause:	UNDERGROUND TANK LEAK		
Leak Source:	COMMERCIAL INDUSTRY		
Remedial Action:	NOT AVAILABLE FROM AGENCY		
Remedial Status 1:	CASE CLOSED		
Remedial Status 2:	NOT AVAILABLE FROM AGENCY		

Property Address with VISTA Verified/Enhanced	GRUMMAN AEROSPACE BLDG 115	VISTA ID#:	4111072
City and Zip:	BETHPAGE, NY 11714		
<b>DETAILS REGARDING:</b>	<b>LUST / SOURCE# 1515</b>	Agency ID	8807239
Agency Address:	GRUMMAN AEROSPACE BLDG 115 BETHPAGE, NY		
Tank Status:	NOT AVAILABLE FROM AGENCY		
Leak Date:	DECEMBER 01, 1988		
Media Affected:	NOT AVAILABLE FROM AGENCY		
Substance:	FUEL OIL		
Quantity:	NOT AVAILABLE FROM AGENCY		
Leak Cause:	UNDERGROUND TANK LEAK		
Leak Source:	COMMERCIAL INDUSTRY		
Remedial Action:	NOT AVAILABLE FROM AGENCY		
Remedial Status 1:	CASE CLOSED		
Remedial Status 2:	NOT AVAILABLE FROM AGENCY		



## RISK DETAILS

### UNMAPPED SITES CONT.

Property Address with VISTA Verified/Enhanced City and Zip:	<b>GRUMMAN AEROSPACE BUILDING 04-01-1 BETHPAGE, NY 11714</b>	VISTA ID#:	4111074
<b>DETAILS REGARDING:</b>	<b>LUST / SOURCE# 1515</b>	Agency ID	8901527
Agency Address:	GRUMMAN AEROSPACE BUILDING 04-01-1 BETHPAGE, NY		
Tank Status:	NOT AVAILABLE FROM AGENCY		
Leak Date:	MAY 12, 1989		
Media Affected:	NOT AVAILABLE FROM AGENCY		
Substance:	FUEL OIL		
Quantity:	NOT AVAILABLE FROM AGENCY		
Leak Cause:	UNDERGROUND TANK LEAK		
Leak Source:	FIXED FACILITY		
Remedial Action:	NOT AVAILABLE FROM AGENCY		
Remedial Status 1:	CASE CLOSED		
Remedial Status 2:	NOT AVAILABLE FROM AGENCY		

Property Address with VISTA Verified/Enhanced City and Zip:	<b>GRUMMAN BLDG #15 BETHPAGE, NY 11714</b>	VISTA ID#:	4111075
<b>DETAILS REGARDING:</b>	<b>LUST / SOURCE# 1515</b>	Agency ID	8901729
Agency Address:	GRUMMAN BLDG #15 BETHPAGE, NY		
Tank Status:	NOT AVAILABLE FROM AGENCY		
Leak Date:	MAY 19, 1989		
Media Affected:	NOT AVAILABLE FROM AGENCY		
Substance:	REPORTED AS "UNKNOWN" BY AGENCY		
Quantity:	NOT AVAILABLE FROM AGENCY		
Leak Cause:	UNDERGROUND TANK LEAK		
Leak Source:	COMMERCIAL INDUSTRY		
Remedial Action:	NOT AVAILABLE FROM AGENCY		
Remedial Status 1:	CASE CLOSED		
Remedial Status 2:	NOT AVAILABLE FROM AGENCY		



## RISK DETAILS

### UNMAPPED SITES CONT.

Property Address with VISTA Verified/Enhanced City and Zip:	<b>JERICHO JEWISH CENTER NORTH BROADWAY HICKSVILLE, NY 11801</b>	VISTA ID#:	1522341
<b>DETAILS REGARDING:</b>	<b>LIST / SOURCE# 1515</b>	Agency ID	9009442
Agency Address:	JERICHO JEWISH CENTER NORTH BROADWAY HICKSVILLE, NY		
Tank Status:	NOT AVAILABLE FROM AGENCY		
Leak Date:	NOT AVAILABLE		
Media Affected:	NOT AVAILABLE FROM AGENCY		
Substance:	FUEL OIL		
Quantity:	NOT AVAILABLE FROM AGENCY		
Leak Cause:	UNDERGROUND TANK LEAK		
Leak Source:	NON-COMMERCIAL INDUSTRY		
Remedial Action:	NOT AVAILABLE FROM AGENCY		
Remedial Status 1:	CASE CLOSED		
Remedial Status 2:	NOT AVAILABLE FROM AGENCY		

Property Address with VISTA Verified/Enhanced City and Zip:	<b>UNK CUSTOMER 502 SO BROADWAY HICKSVILLE, NY 11801</b>	VISTA ID#:	3693147
<b>DETAILS REGARDING:</b>	<b>LIST / SOURCE# 1515</b>	Agency ID	9205657
Agency Address:	UNK CUSTOMER 502 SO BROADWAY HICKSVILLE, NY		
Tank Status:	NOT AVAILABLE FROM AGENCY		
Leak Date:	MARCH 24, 1992		
Media Affected:	NOT AVAILABLE FROM AGENCY		
Substance:	FUEL OIL		
Quantity:	NOT AVAILABLE FROM AGENCY		
Leak Cause:	UNDERGROUND TANK LEAK		
Leak Source:	FIXED FACILITY		
Remedial Action:	NOT AVAILABLE FROM AGENCY		
Remedial Status 1:	CASE CLOSED		
Remedial Status 2:	NOT AVAILABLE FROM AGENCY		

Property Address with VISTA Verified/Enhanced City and Zip:	<b>LAWRENCE (V) , NY</b>	VISTA ID#:	2489061
<b>DETAILS REGARDING:</b>	<b>SWLF / SOURCE# 1248</b>	Agency ID	30C14
Agency Address:	SAME AS ABOVE		
Agency Type:	AGENCY REPORTS THE UNDEFINED TERM "OTHER"		
Facility Status:	ACTIVE		
Facility Life:	0		
Permit Status:	PERMITTED/LICENSED		
Waste:	SLUDGE/SEPTAGE		

For More Information Call VISTA Environmental Information at 1 - 800 - 767 - 0403  
Report ID: 039300-001

Date of Report: March 18, 1994

Page # 26



## RISK DETAILS

### UNMAPPED SITES CONF.

Property Address with VISTA Verified/Enhanced City and Zip:	SYOSSET LEAF COMPOST , NY	VISTA ID#:	2489228
<b>DETAILS REGARDING:</b>	<b>SWLF / SOURCE# 1248</b>	Agency ID	30Y15
Agency Address:	SAME AS ABOVE		
Facility Type:	RUBBLE FILL (DEMO.ETC)		
Facility Status:	ACTIVE		
Facility Life:	0		
Permit Status	PERMITTED/LICENSED		
Waste:	LEAVES/CLIPPINGS		

Property Address with VISTA Verified/Enhanced City and Zip:	ENERGY TACTICS OCEANSIDE , NY	VISTA ID#:	3502289
<b>DETAILS REGARDING:</b>	<b>SWLF / SOURCE# 1248</b>	Agency ID	30F13
Agency Address:	SAME AS ABOVE		
Facility Type:	AGENCY REPORTS THE UNDEFINED TERM "OTHER"		
Facility Status:	ACTIVE		
Facility Life:	0		
Permit Status	PERMITTED/LICENSED		
Waste:	NOT AVAILABLE FROM AGENCY		

Property Address with VISTA Verified/Enhanced City and Zip:	GLEN COVE T.S. , NY	VISTA ID#:	3502316
<b>DETAILS REGARDING:</b>	<b>SWLF / SOURCE# 1248</b>	Agency ID	30T29
Agency Address:	SAME AS ABOVE		
Facility Type:	TRANSFER STATION		
Facility Status:	ACTIVE		
Facility Life:	0		
Permit Status	UPGRADE ORDER		
Waste:	NOT AVAILABLE FROM AGENCY		

Property Address with VISTA Verified/Enhanced City and Zip:	GARDEN CITY COMPOST , NY	VISTA ID#:	3502320
<b>DETAILS REGARDING:</b>	<b>SWLF / SOURCE# 1248</b>	Agency ID	30Y16
Agency Address:	SAME AS ABOVE		
Facility Type:	RUBBLE FILL (DEMO.ETC)		
Facility Status:	ACTIVE		
Facility Life:	0		
Permit Status	UNPERMITTED/UNLICENSED		
Waste:	NOT AVAILABLE FROM AGENCY		



## RISK DETAILS

### UNMAPPED SITES CONT.

Property Address with VISTA Verified/Enhanced City and Zip:	HEMPSTEAD (OCEANSIDE) (T) , NY	VISTA ID#:	3502347
<b>DETAILS REGARDING:</b>	<b>SWLF / SOURCE# 1248</b>	Agency ID	30T19
Agency Address:	SAME AS ABOVE		
Facility Type:	TRANSFER STATION		
Facility Status:	ACTIVE		
Facility Life:	0		
Permit Status	PERMITTED/LICENSED		
Waste:	HOUSEHOLD		

Property Address with VISTA Verified/Enhanced City and Zip:	OLD BETHPAGE , NY	VISTA ID#:	3502496
<b>DETAILS REGARDING:</b>	<b>SWLF / SOURCE# 1248</b>	Agency ID	30F07
Agency Address:	SAME AS ABOVE		
Facility Type:	AGENCY REPORTS THE UNDEFINED TERM "OTHER"		
Facility Status:	ACTIVE		
Facility Life:	0		
Permit Status	PERMITTED/LICENSED		
Waste:	NOT AVAILABLE FROM AGENCY		

Property Address with VISTA Verified/Enhanced City and Zip:	ROCKVILLE CENTER T.S. , NY	VISTA ID#:	3502530
<b>DETAILS REGARDING:</b>	<b>SWLF / SOURCE# 1248</b>	Agency ID	30T08
Agency Address:	SAME AS ABOVE		
Facility Type:	TRANSFER STATION		
Facility Status:	ACTIVE		
Facility Life:	0		
Permit Status	PERMITTED/LICENSED		
Waste:	HOUSEHOLD		

Property Address with VISTA Verified/Enhanced City and Zip:	NORTH HEMPSTEAD T.S. , NY	VISTA ID#:	3954909
<b>DETAILS REGARDING:</b>	<b>SWLF / SOURCE# 1248</b>	Agency ID	30T28
Agency Address:	SAME AS ABOVE		
Facility Type:	TRANSFER STATION		
Facility Status:	ACTIVE		
Facility Life:	0		
Permit Status	UPGRADE ORDER		
Waste:	HOUSEHOLD		





**ATTACHMENT 2**

**SANBORN MAPS**

▲ 1110/S0419401



March 31, 1994

DVIRKA & BARTILUCCI-SYOSSET  
6800 JERICHO TPKE  
SYOSSET, NY 11791

A SANBORN MAP-SITE SEARCH was conducted on the following address:

Name/Ref#: LINDEN TREE SITE  
Address: 789 S BROADWAY  
City/St/Zip: HICKSVILLE, NY 11802  
Vista Order#: 266002

SANBORN certifies that a search was made of their holdings and no SANBORN MAPS are available. VISTA has this letter of certification on file. The charge for the search will be sent on a separate invoice. Your use of VISTA for this service is greatly appreciated.

Document Retrieval Service  
VISTA ENVIRONMENTAL INFORMATION, INC.