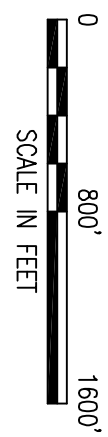
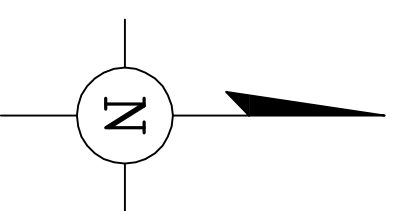
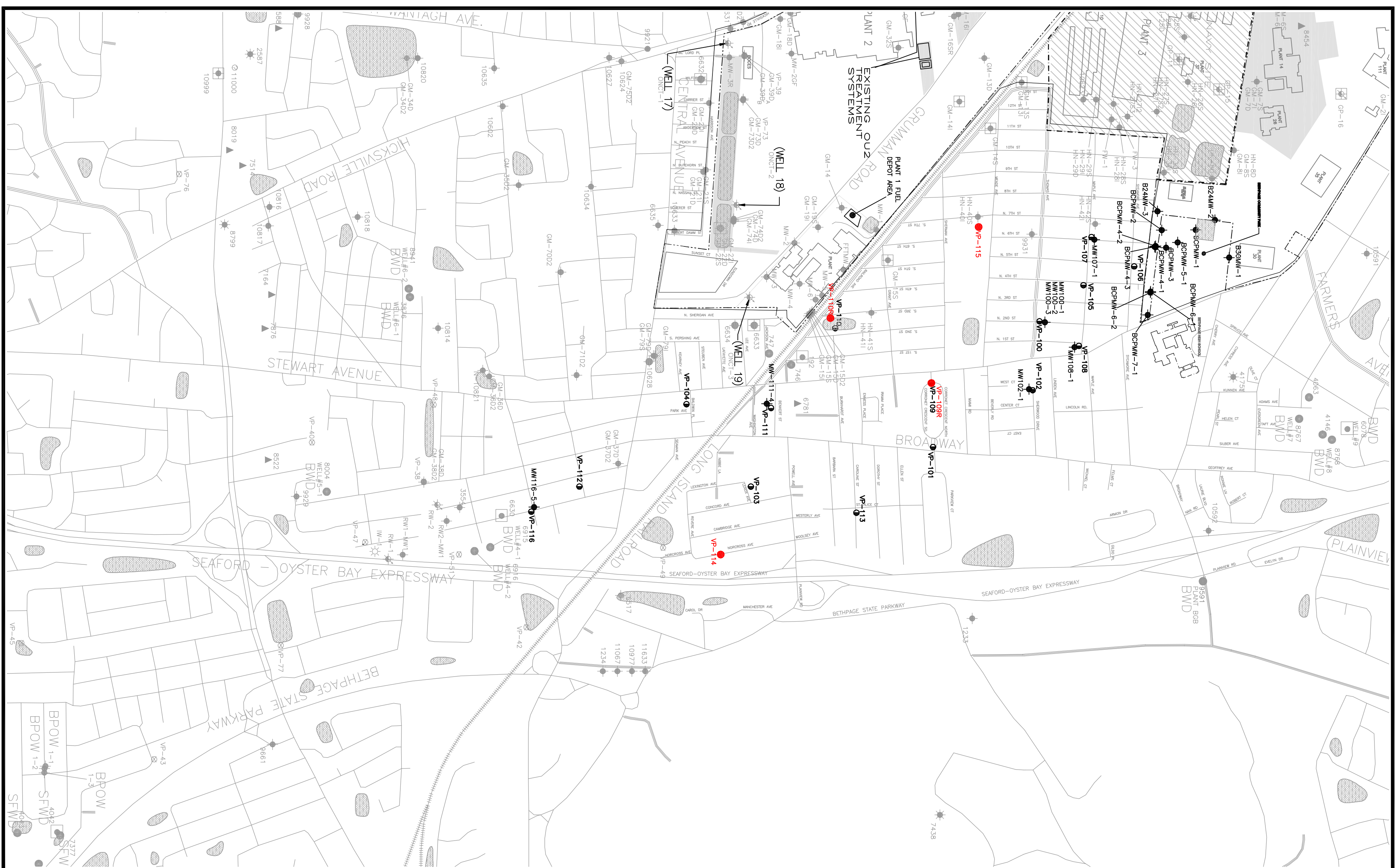


XREFS: PROJECTNAME: ----
 OffSite-08_NAD83



- EXPLANATION**
- PROPERTY BOUNDARY OF THE FORMER GRUMMAN AEROSPACE SITE
 - - - PROPERTY BOUNDARY OF U.S. NAVY SITE
 - +++++ LONG ISLAND RAILROAD
 - ▨ DENOTES NORTHROP GRUMMAN OWNED PROPERTY (AS OF 2003)
 - ▩ DENOTES U.S. NAVY OWNED PROPERTY (AS OF 2003)
 - RECHARGE BASIN
 - LIMITS OF BETHPAGE HIGH SCHOOL MAIN BUILDING
 - OBSERVATION, MONITORING WELL
 - ▲ INDUSTRIAL WELL
 - PUBLIC SUPPLY WELL
 - IRRIGATION WELL
 - NORTHROP GRUMMAN OR NAVY PRODUCTION WELL
 - ABANDONED WELL
 - VP-49 ● COMPLETED Ouz2 VERTICAL PROFILE BORING
 - VP-100 ● COMPLETED Ouz3 VERTICAL PROFILE BORING
 - VP-113 ● PROPOSED Ouz3 VERTICAL PROFILE BORING
 - VP-114 ● COMPLETED Ouz3 MONITORING WELL OR WELL CLUSTER
 - VP-115 ● PROPOSED MONITORING WELL (PRIMARY OR CONTINGENCY)
 - BP-WM-2 ●
 - Ouz1
 - Ouz2
 - Ouz3
 - OPERABLE UNIT 1
 - OPERABLE UNIT 2
 - OPERABLE UNIT 3
 - RI REMEDIAL INVESTIGATION
 - VPB VERTICAL PROFILE BORING
 - BWD BETHPAGE WATER DISTRICT
 - VPB VERTICAL PROFILE BORING
 - RI REMEDIAL INVESTIGATION
 - Ouz1 OPERABLE UNIT 1
 - Ouz2 OPERABLE UNIT 2
 - Ouz3 OPERABLE UNIT 3

GENERAL NOTES:

1. THIS FIGURE INCLUDES LOCATIONS OF PUBLIC SUPPLY WELLS BASED ON INFORMATION RECEIVED BY ARCADIS IN RESPONSE TO A SEPTEMBER 2001 LETTER TO WATER DISTRICTS.
2. BASIN LOCATIONS OBTAINED FROM USSS TOPOGRAPHIC MAPS (HUNTINGTON, HICKSVILLE, FREEPORT AND AMITVILLE QUADRANGLES) AND INFORMATION PROVIDED BY NORTHROP GRUMMAN.
3. NORTHROP GRUMMAN PROPERTY HOLDINGS BASED ON DATA PROVIDED IN JUNE 2003.
4. LOCATIONS OF MONITORING WELLS INSTALLED BY DIRKA & BORTOLUCCI (D&B) AT PLANT 1 (i.e., MW-1 TO MW-6) ARE FROM PLANT 1 BASIN ON D&B SITE PLAN, PROVIDED ON DECEMBER 19, 2002.
5. PROPOSED CONTINGENCY VPBs VP-116 AND CONTINGENCY MONITORING WELL MW-116-5 NOT SHOWN DUE TO THE UNCERTAINTY IN LOCATION. IT IS EXPECTED THAT THESE LOCATIONS WILL BE SITUATED HYDRAULICALLY DOWNGRADIENT OF VPB VP-115.

DRAFT

ALL COORDINATES REFERENCED TO NORTH AMERICAN DATUM 1983

NORTHROP GRUMMAN SYSTEMS CORPORATION
 BETHPAGE, NEW YORK
(FORMER GRUMMAN SETTLING PONDS)
SITE PLAN SHOWING
PROPOSED AND COMPLETED
VPBs AND MONITORING WELL
LOCATIONS

