

**Draft  
Phase I Environmental  
Baseline Survey**

**of  
Naval Weapons Industrial Reserve Plant  
Bethpage, New York**



**Northern Division  
Naval Facilities Engineering Command  
Contract Number N62472-90-D-1298  
Contract Task Order 0283**


**Volume II - Appendices**

October 1997

**CF Braun  
Engineering Corporation**

**Draft  
Phase I Environmental  
Baseline Survey**

**of  
Naval Weapons Industrial Reserve Plant  
Bethpage, New York**



**Northern Division  
Naval Facilities Engineering Command  
Contract Number N62472-90-D-1298  
Contract Task Order 0283**

**Volume II - Appendices**

October 1997

**CF Braun  
Engineering Corporation**

A

**APPENDIX A**  
**EXECUTIVE SUMMARY TO EDR REPORT**

058 11.0



**Environmental  
Data  
Resources, Inc.**

Creators of Toxicheck®

## **The EDR Area Study Report**

**Study Area  
NWIRP Bethpage -Northrup Grumman Corp.  
Bethage, New York**

**April 28, 1997**

**Inquiry number 172329.1s**

## ***The Source* For Environmental Risk Management Data**

3530 Post Road  
Southport, Connecticut 06490

**Nationwide Customer Service**

Telephone: 1-800-352-0050  
Fax: 1-800-231-6802

# GOVERNMENT RECORDS SEARCHED / DATA CURRENCY TRACKING

To maintain currency of the following federal and state databases, EDR contacts the appropriate governmental agency on a monthly or quarterly basis, as required.

**Elapsed ASTM days:** Provides confirmation that this EDR report meets or exceeds the 90-day updating requirement of the ASTM standard.

## FEDERAL ASTM RECORDS:

### **CERCLIS:** Comprehensive Environmental Response, Compensation, and Liability Information System

Source: EPA/NTIS

Telephone: 703-603-8904

CERCLIS: CERCLIS contains data on potentially hazardous waste sites that have been reported to the USEPA by states, municipalities, private companies and private persons, pursuant to Section 103 of the Comprehensive Environmental Response, Compensation, and Liability Act (CERCLA). CERCLIS contains sites which are either proposed to or on the National Priorities List (NPL) and sites which are in the screening and assessment phase for possible inclusion on the NPL.

Date of Government Version: 12/31/96

Date of Data Arrival at EDR: 01/16/97

Date Made Active at EDR: 03/03/97

Elapsed ASTM days: 46

Database Release Frequency: Monthly

Date of Last EDR Contact: 04/07/97

### **ERNS:** Emergency Response Notification System

Source: EPA/NTIS

Telephone: 202-260-2342

ERNS: Emergency Response Notification System. ERNS records and stores information on reported releases of oil and hazardous substances.

Date of Government Version: 12/31/96

Date of Data Arrival at EDR: 02/05/97

Date Made Active at EDR: 03/18/97

Elapsed ASTM days: 41

Database Release Frequency: Quarterly

Date of Last EDR Contact: 04/07/97

### **NPL:** National Priority List

Source: EPA

Telephone: 703-603-8852

NPL: National Priorities List (Superfund). The NPL is a subset of CERCLIS and identifies over 1,200 sites for priority cleanup under the Superfund Program. NPL sites may encompass relatively large areas. As such, EDR provides polygon coverage for over 1,000 NPL site boundaries produced by EPA's Environmental Photographic Interpretation Center (EPIC).

Date of Government Version: 12/01/96

Date of Data Arrival at EDR: 01/08/97

Date Made Active at EDR: 03/03/97

Elapsed ASTM days: 54

Database Release Frequency: Semi-Annually

Date of Last EDR Contact: 04/03/97

### **RCRIS:** Resource Conservation and Recovery Information System

Source: EPA/NTIS

Telephone: 703-308-7907

RCRIS: Resource Conservation and Recovery Information System. RCRIS includes selective information on sites which generate, transport, store, treat and/or dispose of hazardous waste as defined by the Resource Conservation and Recovery Act (RCRA).

Date of Government Version: 10/31/96

Date of Data Arrival at EDR: 01/09/97

Date Made Active at EDR: 03/03/97

Elapsed ASTM days: 53

Database Release Frequency: Semi-Annually

Date of Last EDR Contact: 02/27/97

# GOVERNMENT RECORDS SEARCHED / DATA CURRENCY TRACKING

## FEDERAL NON-ASTM RECORDS:

### CONSENT: Superfund (CERCLA) Consent Decrees

Source: EPA Regional Offices

Telephone: Varies

Major legal settlements that establish responsibility and standards for cleanup at NPL (Superfund) sites. Released periodically by United States District Courts after settlement by parties to litigation matters.

Date of Government Version: Varies

Database Release Frequency: Varies

Date of Last EDR Contact: Varies

Date of Next Scheduled EDR Contact: 09/01/95

### CORRACTS: Corrective Action Report

Source: EPA

Telephone: 703-308-7907

CORRACTS: CORRACTS identifies hazardous waste handlers with RCRA corrective action activity.

Date of Government Version: 12/01/96

Database Release Frequency: Semi-Annually

Date of Last EDR Contact: 04/07/97

Date of Next Scheduled EDR Contact: 07/07/97

### FINDS: Facility Index System

Source: EPA/NTIS

Telephone: 703-908-2493

FINDS: Facility Index System. FINDS contains both facility information and "pointers" to other sources that contain more detail. EDR includes the following FINDS databases in this report: PCS (Permit Compliance System), AIRS (Aerometric Information Retrieval System), DOCKET (Enforcement Docket used to manage and track information on civil judicial enforcement cases for all environmental statutes), FURS (Federal Underground Injection Control), C-DOCKET (Criminal Docket System used to track criminal enforcement actions for all environmental statutes), FFIS (Federal Facilities Information System), STATE (State Environmental Laws and Statutes), and PADS (PCB Activity Data System).

Date of Government Version: 09/30/95

Database Release Frequency: Quarterly

Date of Last EDR Contact: 12/30/96

Date of Next Scheduled EDR Contact: 07/07/97

### HMIRS: Hazardous Materials Information Reporting System

Source: U.S. Department of Transportation

Telephone: 202-366-4555

HMIRS: Hazardous Materials Incident Report System. HMIRS contains hazardous material spill incidents reported to DOT.

Date of Government Version: 12/31/95

Database Release Frequency: Annually

Date of Last EDR Contact: 01/27/97

Date of Next Scheduled EDR Contact: 04/28/97

### MLTS: Material Licensing Tracking System

Source: Nuclear Regulatory Commission

Telephone: 301-415-7169

MLTS is maintained by the Nuclear Regulatory Commission and contains a list of approximately 8,100 sites which possess or use radioactive materials and which are subject to NRC licensing requirements. To maintain currency, EDR contacts the Agency on a quarterly basis.

Date of Government Version: 02/13/96

Database Release Frequency: Quarterly

Date of Last EDR Contact: 04/14/97

Date of Next Scheduled EDR Contact: 07/14/97

### NPL LIENS: Federal Superfund Liens

Source: EPA

Telephone: 205-564-4267

NPL LIENS: Federal Superfund Liens. Under the authority granted the USEPA by the Comprehensive Environmental Response, Compensation and Liability Act (CERCLA) of 1980, the USEPA has the authority to file liens against real property in order to recover remedial action expenditures or when the property owner receives notification of potential liability. USEPA compiles a listing of filed notices of Superfund Liens.

Date of Government Version: 10/15/91

Database Release Frequency: No Update Planned

Date of Last EDR Contact: 03/03/97

Date of Next Scheduled EDR Contact: 05/26/97

## GOVERNMENT RECORDS SEARCHED / DATA CURRENCY TRACKING

### **PADS: PCB Activity Database System**

Source: EPA

Telephone: 202-260-3992

PADS: PCB Activity Database. PADS identifies generators, transporters, commercial storers and/or brokers and disposers of PCB's who are required to notify the EPA of such activities.

Date of Government Version: 08/26/96

Database Release Frequency: Semi-Annually

Date of Last EDR Contact: 01/02/97

Date of Next Scheduled EDR Contact: 05/19/97

### **RAATS: RCRA Administrative Action Tracking System**

Source: EPA

Telephone: 202-564-4104

RAATS: RCRA Administration Action Tracking System. RAATS contains records based on enforcement actions issued under RCRA pertaining to major violators and includes administrative and civil actions brought by the EPA. For administration actions after September 30, 1995, data entry in the RAATS database was discontinued. EPA will retain a copy of the database for historical records. It was necessary to terminate RAATS because a decrease in agency resources made it impossible to continue to update the information contained in the database.

Date of Government Version: 04/17/95

Database Release Frequency: N/A

Date of Last EDR Contact: 03/18/97

Date of Next Scheduled EDR Contact: 06/16/97

### **ROD: Records Of Decision**

Source: NTIS

Telephone: 703-416-0703

Record of Decision. ROD documents mandate a permanent remedy at an NPL (Superfund) site containing technical and health information to aid in the cleanup.

Date of Government Version: 03/31/95

Database Release Frequency: Annually

Date of Last EDR Contact: 03/05/97

Date of Next Scheduled EDR Contact: 06/02/97

### **TRIS: Toxic Chemical Release Inventory System**

Source: EPA/NTIS

Telephone: 202-260-2320

TRIS: Toxic Release Inventory System. TRIS identifies facilities which release toxic chemicals to the air, water and land in reportable quantities under SARA Title III Section 313.

Date of Government Version: 12/31/92

Database Release Frequency: Annually

Date of Last EDR Contact: 03/04/97

Date of Next Scheduled EDR Contact: 06/30/97

### **TSCA: Toxic Substances Control Act**

Source: EPA/NTIS

Telephone: 202-260-1444

TSCA: Toxic Substances Control Act. TSCA identifies manufacturers and importers of chemical substances included on the TSCA Chemical Substance Inventory list. It includes data on the production volume of these substances by plant site. USEPA has no current plan to update and/or re-issue this database.

Date of Government Version: 01/31/95

Database Release Frequency: Annually

Date of Last EDR Contact: 03/21/97

Date of Next Scheduled EDR Contact: 06/16/97



# GOVERNMENT RECORDS SEARCHED / DATA CURRENCY TRACKING

## STATE OF NEW YORK ASTM RECORDS:

### LUST: Spills Information Database

Source: Department of Environmental Conservation  
Telephone: 518-457-2462

LUST: Leaking Underground Storage Tank Incident Reports. LUST records contain an inventory of reported leaking underground storage tank incidents. Not all states maintain these records, and the information stored varies by state.

Date of Government Version: 12/31/97  
Date Made Active at EDR: 04/21/97  
Database Release Frequency: Quarterly

Date of Data Arrival at EDR: 02/12/97  
Elapsed ASTM days: 68  
Date of Last EDR Contact: 01/27/97

### SHWS: Inactive Hazardous Waste Disposal Sites in New York State

Source: Department of Environmental Conservation  
Telephone: 518-457-0747

SHWS: State Hazardous Waste Sites. State hazardous waste site records are the states' equivalent to CERCLIS. These sites may or may not already be listed on the federal CERCLIS list. Priority sites planned for cleanup using state funds (state equivalent of Superfund) are identified along with sites where cleanup will be paid for by potentially responsible parties. Available information varies by state.

Date of Government Version: 04/30/96  
Date Made Active at EDR: 06/06/96  
Database Release Frequency: Annually

Date of Data Arrival at EDR: 05/06/96  
Elapsed ASTM days: 31  
Date of Last EDR Contact: 03/04/97

### SWF/LF: Facility Register

Source: Department of Environmental Conservation  
Telephone: 518-457-2051

SWF/LF: Solid Waste Facilities/Landfill Sites. SWF/LF type records typically contain an inventory of solid waste disposal facilities or landfills in a particular state. Depending on the state, these may be active or inactive facilities or open dumps that failed to meet RCRA Subtitle D Section 4004 criteria for solid waste landfills or disposal sites.

Date of Government Version: 12/31/96  
Date Made Active at EDR: 04/21/97  
Database Release Frequency: Semi-Annually

Date of Data Arrival at EDR: 02/20/97  
Elapsed ASTM days: 60  
Date of Last EDR Contact: 02/10/97

### UST: Petroleum Bulk Storage (PBS, CBS, MOSF) Database (UST)

Source: Department of Environmental Conservation  
Telephone: 518-457-4351

UST: Registered Underground Storage Tanks. UST's are regulated under Subtitle I of the Resource Conservation and Recovery Act (RCRA) and must be registered with the state department responsible for administering the UST program. Available information varies by state program.

Date of Government Version: 12/31/96  
Date Made Active at EDR: 04/07/97  
Database Release Frequency: Quarterly

Date of Data Arrival at EDR: 02/18/97  
Elapsed ASTM days: 48  
Date of Last EDR Contact: 02/03/97

## STATE OF NEW YORK NON-ASTM RECORDS:

### AST: Petroleum Bulk Storage (AST)

Source: Department of Environmental Conservation  
Telephone: 518-457-4351

AST: Registered Aboveground Storage Tanks.

Date of Government Version: 09/30/96  
Database Release Frequency: Quarterly

Date of Last EDR Contact: 02/03/97  
Date of Next Scheduled EDR Contact: 05/05/97

### SPILLS: Spills Information Database

Source: Department of Environmental Conservation  
Telephone: 518-457-2462

SPILLS: Data collected on spills reported to NYSDEC as required by one or more of the following: Article 12 of the Navigation Law, 6 NYCRR Section 613.8 (from PBS regs), or 6 NYCRR Section 595.2 (from CBS regs). It includes spills active as of April 1, 1986, as well as spills occurring since this date.

Date of Government Version: 12/31/96  
Database Release Frequency: Quarterly

Date of Last EDR Contact: 01/27/97  
Date of Next Scheduled EDR Contact: 04/28/97

# GOVERNMENT RECORDS SEARCHED / DATA CURRENCY TRACKING

## NEW YORK COUNTY RECORDS

### CORTLAND COUNTY:

#### **Cortland County UST Listing (AST)**

Source: Cortland County Health Department  
Telephone: 607-753-5035

Date of Government Version: 11/15/96  
Database Release Frequency: Quarterly

Date of Last EDR Contact: 03/11/97  
Date of Next Scheduled EDR Contact: 06/09/97

#### **Cortland County UST Listing (UST)**

Source: Cortland County Health Department  
Telephone: 607-753-5035

Date of Government Version: 11/15/96  
Database Release Frequency: Quarterly

Date of Last EDR Contact: 03/11/97  
Date of Next Scheduled EDR Contact: 06/09/97

### NASSAU COUNTY:

#### **NCPHO Article XI Database (AST)**

Source: Nassau County Health Department  
Telephone: 516-571-3314

Date of Government Version: 12/01/96  
Database Release Frequency: Quarterly

Date of Last EDR Contact: 03/11/97  
Date of Next Scheduled EDR Contact: 06/09/97

#### **NCPHO Article XI Database (UST)**

Source: Nassau County Health Department  
Telephone: 516-571-3314

Date of Government Version: 02/04/97  
Database Release Frequency: Quarterly

Date of Last EDR Contact: 03/11/97  
Date of Next Scheduled EDR Contact: 06/09/97

### ROCKLAND COUNTY:

#### **Petroleum Bulk Storage Database (AST)**

Source: Rockland County Health Department  
Telephone: 914-364-2605

Date of Government Version: 12/18/96  
Database Release Frequency: Quarterly

Date of Last EDR Contact: 03/11/97  
Date of Next Scheduled EDR Contact: 06/09/97

#### **Petroleum Bulk Storage Database (UST)**

Source: Rockland County Health Department  
Telephone: 914-364-2605

Date of Government Version: 12/18/96  
Database Release Frequency: Quarterly

Date of Last EDR Contact: 03/11/97  
Date of Next Scheduled EDR Contact: 06/09/97

### SUFFOLK COUNTY:

#### **Underground Storage Tank Database (AST)**

Source: Suffolk County Department of Health Services  
Telephone: 516-854-2521

Date of Government Version: 03/01/96  
Database Release Frequency: Annually

Date of Last EDR Contact: 03/11/97  
Date of Next Scheduled EDR Contact: 06/09/97

## GOVERNMENT RECORDS SEARCHED / DATA CURRENCY TRACKING

### Underground Storage Tank Database (UST)

Source: Suffolk County Department of Health Services  
Telephone: 516-854-2521

Date of Government Version: 02/21/97  
Database Release Frequency: Annually

Date of Last EDR Contact: 03/11/97  
Date of Next Scheduled EDR Contact: 06/09/97

### Historical and Other Database(s)

Depending on the geographic area covered by this report, the data provided in these specialty databases may or may not be complete. For example, the existence of wetlands information data in a specific report does not mean that all wetlands in the area covered by the report are included. Moreover, the absence of any reported wetlands information does not necessarily mean that wetlands do not exist in the area covered by the report.

**Former Manufactured Gas (Coal Gas) Sites:** The existence and location of Coal Gas sites is provided exclusively to EDR by Real Property Scan, Inc. ©Copyright 1993 Real Property Scan, Inc. For a technical description of the types of hazards which may be found at such sites, contact your EDR customer service representative.

### Disclaimer Provided by Real Property Scan, Inc.

The information contained in this report has predominantly been obtained from publicly available sources produced by entities other than Real Property Scan. While reasonable steps have been taken to insure the accuracy of this report, Real Property Scan does not guarantee the accuracy of this report. Any liability on the part of Real Property Scan is strictly limited to a refund of the amount paid. No claim is made for the actual existence of toxins at any site. This report does not constitute a legal opinion.

### DELISTED NPL: Delisted NPL Sites

Source: EPA  
Telephone: 703-603-8769

DELISTED NPL: The National Oil and Hazardous Substances Pollution Contingency Plan (NCP) establishes the criteria that the EPA uses to delete sites from the NPL. In accordance with 40 CFR 300.425.(e), sites may be deleted from the NPL where no further response is appropriate.

### NFRAP: No Further Remedial Action Planned

Source: EPA/NTIS  
Telephone: 703-416-0702

NFRAP: As of February 1995, CERCLIS sites designated "No Further Remedial Action Planned" (NFRAP) have been removed from CERCLIS. NFRAP sites may be sites where, following an initial investigation, no contamination was found, contamination was removed quickly without the need for the site to be placed on the NPL, or the contamination was not serious enough to require Federal Superfund action or NPL consideration. EPA has removed approximately 25,000 NFRAP sites to lift the unintended barriers to the redevelopment of these properties and has archived them as historical records so EPA does not needlessly repeat the investigations in the future. This policy change is part of the EPA's Brownfields Redevelopment Program to help cities, states, private investors and affected citizens to promote economic redevelopment of unproductive urban sites.

### FRDS: Federal Reporting Data System

Source: EPA/Office of Drinking Water  
Telephone: 202-260-2805

FRDS provides information regarding public water supplies and their compliance with monitoring requirements, maximum contaminant levels (MCL's), and other requirements of the Safe Drinking Water Act of 1986.

**Area Radon Information:** The National Radon Database has been developed by the U.S. Environmental Protection Agency (USEPA) and is a compilation of the EPA/State Residential Radon Survey and the National Residential Radon Survey. The study covers the years 1986 - 1992. Where necessary data has been supplemented by information collected at private sources such as universities and research institutions.

## GOVERNMENT RECORDS SEARCHED / DATA CURRENCY TRACKING

**Oil/Gas Pipelines/Electrical Transmission Lines:** This data was obtained by EDR from the USGS in 1994. It is referred to by USGS as GeoData Digital Line Graphs from 1:100,000-Scale Maps. It was extracted from the transportation category including some oil, but primarily gas pipelines and electrical transmission lines.

**Sensitive Receptors:** There are individuals who, due to their fragile immune systems, are deemed to be especially sensitive to environmental discharges. These typically include the elderly, the sick, and children. While the exact location of these sensitive receptors cannot be determined, EDR indicates those facilities, such as schools, hospitals, day care centers, and nursing homes, where sensitive receptors are likely to be located.

**USGS Water Wells:** In November 1971 the United States Geological Survey (USGS) implemented a national water resource information tracking system. This database contains descriptive information on sites where the USGS collects or has collected data on surface water and/or groundwater. The groundwater data includes information on more than 900,000 wells, springs, and other sources of groundwater.

**Flood Zone Data:** This data, available in select counties across the country, was obtained by EDR in 1994 from the Federal Emergency Management Agency (FEMA). Data depicts 100-year and 500-year flood zones as defined by FEMA.

**Epicenters:** World earthquake epicenters, Richter 5 or greater  
Source: Department of Commerce, National Oceanic and Atmospheric Administration

**Water Dams:** National Inventory of Dams  
Source: Federal Emergency Management Agency  
Telephone: 202-646-2801  
WATER DAMS: National computer database of more than 74,000 dams maintained by the Federal Emergency Management Agency.

**New York Public Water Wells**  
Source: New York Department of Health  
Telephone: 518-458-6731

## EXECUTIVE SUMMARY

A search of available environmental records was conducted by Environmental Data Resources, Inc. (EDR).

The address of the subject property for which the search was intended is:

NWIRP BETHPAGE -NORTHRUP FRUMMAN CORP.  
BETHAGE, NY 11714

No mapped sites were found in EDR's search of available ( "reasonably ascertainable ") government records within the requested search area for the following Databases:

**Delisted NPL:**..... NPL Deletions  
**SWF/LF:**..... Facility Register  
**RAATS:**..... RCRA Administrative Action Tracking System  
**HMIRS:**..... Hazardous Materials Information Reporting System  
**NPL Lien:**..... Federal Superfund Liens  
**TSCA:**..... Toxic Substances Control Act  
**MLTS:**..... Material Licensing Tracking System  
**CONSENT:**..... Superfund (CERCLA) Consent Decrees  
**Coal Gas:**..... Former Manufactured gas (Coal Gas) Sites.

Unmapped (orphan) sites are not considered in the foregoing analysis.

## EXECUTIVE SUMMARY

### Search Results:

Page numbers refer to the EDR Radius Map report where detailed data on individual sites be reviewed.

Sites listed in ***bold italics*** are in multiple databases.

**NPL:** Also known as Superfund, the National Priority List database is a subset of CERCLIS and identifies over 1,200 sites for priority cleanup under the Superfund program. The source of this database is the U.S. EPA.

A review of the NPL list, as provided by EDR, and dated 12/01/1996 has revealed that there is 1 NPL site within the searched area.

<u>Site</u>	<u>Address</u>	<u>Map ID</u>	<u>Page</u>
<b><i>RUCO POLYMER CORP</i></b>	<b><i>NEW SOUTH RD</i></b>	<b><i>0</i></b>	<b><i>2</i></b>

**RCRIS:** The Resource Conservation and Recovery Act database includes selected information on sites that generate, store, treat, or dispose of hazardous waste as defined by the Act. The source of this database is the U.S. EPA.

A review of the RCRIS-TSD list, as provided by EDR, and dated 10/31/1996 has revealed that there are 2 RCRIS-TSD sites within the searched area.

<u>Site</u>	<u>Address</u>	<u>Map ID</u>	<u>Page</u>
<b><i>LILCO HICKSVILLE OP. CENTER</i></b>	<b><i>175 E OLD COUNTRY ROAD</i></b>	<b><i>57</i></b>	<b><i>53</i></b>
<b><i>GRUMMAN AEROSPACE CORP</i></b>	<b><i>S OYSTER BAY RD</i></b>	<b><i>231</i></b>	<b><i>461</i></b>

**SHWS:** The State Hazardous Waste Sites records are the states' equivalent to CERCLIS. These sites may or may not already be listed on the federal CERCLIS list. Priority sites planned for cleanup using state funds (state equivalent of Superfund) are identified along with sites where cleanup will be paid for by potentially responsible parties. The data comes from the Department of Environmental Conservation's Inactive Hazardous waste Disposal Sites in New York State.

A review of the SHWS list, as provided by EDR, and dated 04/30/1996 has revealed that there are 2 SHWS sites within the searched area.

<u>Site</u>	<u>Address</u>	<u>Map ID</u>	<u>Page</u>
<b><i>GRUMMAN AEROSPACE-BETHPAGE FAC</i></b>	<b><i>STEWART AVENUE</i></b>	<b><i>66</i></b>	<b><i>68</i></b>
<b><i>RUCO POLYMER CORP. (HOOKER CHE</i></b>	<b><i>NEW SOUTH ROAD</i></b>	<b><i>89</i></b>	<b><i>140</i></b>

**CERCLIS:** The Comprehensive Environmental Response, Compensation and Liability Information System contains data on potentially hazardous waste sites that have been reported to the USEPA by states, municipalities, private companies and private persons, pursuant to Section 103 of the Comprehensive Environmental Response, Compensation and Liability Act (CERCLA). CERCLIS contains sites which are either proposed to or on the National Priorities List (NPL) and sites which are in the screening and assessment phase for possible inclusion on the NPL.

A review of the CERCLIS list, as provided by EDR, and dated 12/31/1996 has revealed that there are 2 CERCLIS sites within the searched area.

## EXECUTIVE SUMMARY

<u>Site</u>	<u>Address</u>	<u>Map ID</u>	<u>Page</u>
<b>RUCO POLYMER CORP</b>	<b>NEW SOUTH RD</b>	<b>0</b>	<b>2</b>
<b>SERVO CORP OF AMERICA</b>	<b>111 NEW S RD</b>	<b>63</b>	<b>61</b>

**CERCLIS-NFRAP:** As of February 1995. CERCLIS sites designated "No Further Remedial Action Planned" (NFRAP) have been removed from CERCLIS. NFRAP sites may be sites where, following an initial investigation, no contamination was found, contamination was removed quickly without the need for the site to be placed on the NPL, or the contamination was not serious enough to require Federal Superfund Action or NPL consideration. EPA has removed approximately 25,000 NFRAP sites to lift the unintended barriers to the redevelopment of these properties and has archived them as historical records so EPA does not needlessly repeat the investigations in the future. This policy change is part of the EPA's Brownfields Redevelopment Program to help cities, states, private investors and affected citizens to promote economic redevelopment of unproductive urban sites.

A review of the CERC-NFRAP list, as provided by EDR, and dated 12/31/1996 has revealed that there are 2 CERC-NFRAP sites within the searched area.

<u>Site</u>	<u>Address</u>	<u>Map ID</u>	<u>Page</u>
<b>LILCO HICKSVILLE OP. CENTER</b>	<b>175 E OLD COUNTRY ROAD</b>	<b>57</b>	<b>53</b>
<b>GRUMMAN AEROSPACE CORP</b>	<b>S OYSTER BAY RD</b>	<b>231</b>	<b>461</b>

**CORRACTS:** CORRACTS is a list of handlers with RCRA Corrective Action Activity. This report shows which nationally-defined corrective action core events have occurred for every handler that has had corrective action activity.

A review of the CORRACTS list, as provided by EDR, and dated 12/01/1996 has revealed that there are 3 CORRACTS sites within the searched area.

<u>Site</u>	<u>Address</u>	<u>Map ID</u>	<u>Page</u>
<b>RUCO POLYMER CORP</b>	<b>NEW SOUTH RD</b>	<b>0</b>	<b>2</b>
<b>LILCO HICKSVILLE OP. CENTER</b>	<b>175 E OLD COUNTRY ROAD</b>	<b>57</b>	<b>53</b>
<b>GRUMMAN AEROSPACE CORP</b>	<b>S OYSTER BAY RD</b>	<b>231</b>	<b>461</b>

**LUST:** The Leaking Underground Storage Tank Incident Reports contain an inventory of reported leaking underground storage tank incidents. The data comes from the Department of Environmental Conservation's Spills Information Database.

A review of the LUST list, as provided by EDR, and dated 12/31/1997 has revealed that there are 131 LUST sites within the searched area.

<u>Site</u>	<u>Address</u>	<u>Map ID</u>	<u>Page</u>
<b>RUCO POLYMER CORP</b>	<b>NEW SOUTH RD</b>	<b>0</b>	<b>2</b>
<b>NEGRON RESIDENCE</b>	<b>54 SUNRISE STREET</b>	<b>1</b>	<b>5</b>
<b>UNK</b>	<b>26 ANDOVER LANE</b>	<b>7</b>	<b>9</b>
<b>SHELL OIL</b>	<b>404 S OYSTER BAY RD</b>	<b>9</b>	<b>11</b>
<b>SHELL OIL CO</b>	<b>404 S OYSTER BAY RD</b>	<b>9</b>	<b>11</b>
<b>SHELL</b>	<b>404 S OYSTER BAY RD</b>	<b>9</b>	<b>12</b>
<b>GETTY S/S</b>	<b>400 SO OYSTER BAY ROAD</b>	<b>9</b>	<b>13</b>

## EXECUTIVE SUMMARY

<u>Site</u>	<u>Address</u>	<u>Map ID</u>	<u>Page</u>
WRIGHT FUEL	789 OLD COUNTRY ROAD	10	13
ROSENFELD RESIDENCE	17 FREDERICK DRIVE	25	22
RELIANCE	68 GROHMANS LANE	28	26
OWNER RICHIE?	64 BARNUM AVENUE	29	27
UNK	510 OLD COUNTRY ROAD	30	27
<b>EXXON CO USA #37149</b>	<b>499 E OLD COUNTRY RD</b>	<b>32</b>	<b>30</b>
NORTHVILLE	496 PLAINVIEW RD	32	32
NORTHVILLE INDUSTRIES	496 PLAINVIEW RD	32	32
NORTHVILLE S/S	496 PLAINVIEW RD	32	33
RICH WELGER RESIDENCE	21 LANE AVENUE	34	35
RUCO POLYEMER	BLDG 1 NEW SOUTH ROAD	35	36
OLSEN RESIDENCE	14 HEATHER LANE	37	38
ALFRED MAURO RESIDENCE	285 PLAINVIEW RD	38	38
WALLENTIN RESIDENCE	136 GERHARD ROAD	51	49
EPSTEINS RESIDENCE	46 KESWICK LANE	56	52
LONG ISLAND DEVELOPMENT	101 NEW SOUTH ROAD	60	56
MEENAN OIL	121 NEW SOUTH RD	63	58
<b>BERTAN ASSOCIATES INC</b>	<b>121 NEW SOUTH RD</b>	<b>63</b>	<b>59</b>
<b>STRUCTURAL INDUSTRIES INC</b>	<b>96 NEW SOUTH RD</b>	<b>63</b>	<b>60</b>
SLOMINS	92 E OLD COUNTRY RD	64	63
GETTY PETROLEUM	723 SOUTH OYSTER BAY ROAD	66	65
GRUMMAN CORP OPERATIONS	STEWART AVENUE	66	65
GRUMMAN	STEWART AVE / SO OYSTER B	66	67
GRUMMAN BETHPAGE	STEWART AVENUE	66	67
<b>GRUMMAN AEROSPACE-BETHPAGE FAC</b>	<b>STEWART AVENUE</b>	<b>66</b>	<b>68</b>
MOBIL OIL	755 SOUTH OYSTER BAY ROAD	81	130
ABBEY RENT ALL	301 SOUTH BROADWAY	83	132
<b>HICKSVILLE FIRESTONE</b>	<b>300 S BROADWAY</b>	<b>83</b>	<b>134</b>
COMMANDER	53 LAWNVIEW AVE	86	136
TERRY SULLIVAN	355 S BROADWAY	88	137
DR. CHTRUVANTY	350 SOUTH BROADWAY	88	138
GRUMMAN AEROSPACE	BUILDING 04-01-1	92	144
GRUMMAN AEROSPACE	BUILDING #1	92	144
GRUMMAN AEROSPACE	GRUMMAN FACILITY BLDG 1	92	145
GRUMMAN AEROSPACE	BUILDING 116-01-1	92	145
<b>GRUMMAN AEROSPACE</b>	<b>GRUMMAN AEROSPACE</b>	<b>92</b>	<b>146</b>
GRUMMAN AEROSPACE	EAST END OF PLANT #3	92	147
GRUMMAN BLDG #3	STEWART AVENUE	92	148
GRUMMAN PLANT #20	STEWART AVE	92	148
GRUMMAN AEROSPACE	SO OYSTER BAY RD BLDG #1	92	150
GRUMMAN CORP	RTE 107	92	150
GRUMMAN AEROSPACE	BUILDING #2 GRUMMAN	92	151
GRUMMAN AEROSPACE	BLDG 28	92	151
GRUMMAN AEROSPACE	BLDG 111	92	152
GRUMMAN AEROSPACE	BLDG 115	92	153
BONANZA FABRIC CO	35 KARIN LANE	96	156
RESIDENCE	89 SILVBER AVE	97	157
PACE FUEL CO	400 S BROADWAY	99	158
EAGLE INSURANCE COMPANY	999 STEWART AVENUE	102	160
HENRY SOLUK OWNER	30 FLORAL AVENUE	103	161
LARRY NALLIA RESIDENCE	78 SPRUCE AVENUE	103	162
HESS S/S	502 S BROADWAY	104	165
UNK CUSTOMER	502 S BROADWAY	104	166
SHELL GAS STATION	STEWART AVE / FARMERS AVE	108.	170
<b>SHELL OIL CO</b>	<b>STEWART &amp; FARMERS</b>	<b>108</b>	<b>171</b>
ERM NORTHEAST	335 NEW SOUTH RD	113	176



## EXECUTIVE SUMMARY

<u>Site</u>	<u>Address</u>	<u>Map ID</u>	<u>Page</u>
VARIETY PETROL (P&G FUEL)	317 NEW SOUTH RD	113	178
LILCO	EVERGREEN / SPRUCE AVE	114	178
THOMAS MEEHAN RESIDENCE	29 ALBERT AVENUE	119	183
LINDA SCHWARZ	12 FARM LN	120	183
METRO S/S	900 STEWART AVENUE	123	186
<b>BETHPAGE U F S D</b>	<b>CHERRY AVE</b>	<b>123</b>	<b>187</b>
WALTER HOFFMANN	22 LINDEN BLVD	124	188
BROADWALL MANAGEMENT	44 CHERRY AVENUE	127	190
SHUMSKI RESIDENCE	8 SILBER AVENUE	129	192
GRUMMAN	BLDG #15	132	194
GRUMMAN	BLDG #3	132	194
GRUMMAN	WAREHOUSE #8	132	195
NORTHROP GRUMMAN	PLANT #15	132	196
GRUMMAN	PLANT #1 FUEL DEPOT	132	196
GRUMMAN	GRUMMAN PLANT #17	132	197
GRUMMAN	PLANT #3	132	197
GRUMMAN INC	PLANT #3	132	198
HICKSVILLE WATER AUTHORIT	4 DEAN ST	136	214
SCHIAVONE RESIDENCE	12 MAGLIE DR	139	220
PUBLIC ELECTRIC	794 BROADWAY	146	224
FESTANTE RESIDENCE	82 SYCAMORE AVENUE	152	229
<b>MINEOLA MACK INC</b>	<b>880 S OYSTER BAY RD</b>	<b>154</b>	<b>231</b>
SIMON D'SOUZA RESIDENCE	22 HUNTER STREET	156	233
BLUE FLAME	3 WASHINGTON PKWY	157	233
FLYNN RESIDENCE	11 BIRCHWOOD LN	162	238
AVIS CAR RENTAL	980 SOUTH BROADWAY	178	254
AL ANDRIANO RESIDENCE	159 12TH STREET	179	255
SANTAMARIA RESIDENCE	128 DEAN ST	183	257
SEALIT	75 BLOOMINGDALE ROAD	189	263
BRADCO SUPPLY	85 BLOOMINGDALE ROAD	191	266
GULF S/S	BROADWAY / HICKSVILLE	192	267
NYNEX VEHICLE	SHERMAN AVE/SO 6TH STREET	193	268
JAMES BELL RESIDENCE	127 SOUTH 1ST ST	198	272
ERIKSEN AUTO OWNER	588 STEWART AVENUE	213	282
SLOMINS OIL CO	125 LAUMAN LN	221	288
BETHPAGE PUBLIC LIBRARY	47 POWELL AVE	223	296
BETHPAGE PUBLIC LIBRARY	POWELL AVENUE	223	297
CUSTOR RESIDENCE	34 BLACKSMITH ROAD	224	298
SCORCEILY RESIDENCE	48 COACHMAN LANE	227	299
71 STONE CUTTER RD	71 STONE CUTTER RD	230	301
NORTHROP GRUMMAN	SO OYSTER BAY ROAD	231	306
GRUMMAN AEROSPACE CORPORA	NEW SOUTH ROAD	231	307
GRUMMAN	MULBERRY STREET BLDG 12	231	449
GRUMMAN	PLANT #2 HANGER	231	450
GRUMMAN PLANT 11	83 LUDY ST	231	451
GRUMMAN CORP	STEWART AVE - WHSE #8	231	452
NORTHROP GRUMMAN	STEWART AVENUE	231	458
<b>GRUMMAN AEROSPACE CORP</b>	<b>S OYSTER BAY RD</b>	<b>231</b>	<b>461</b>
NORTHROP GRUMMAN CORP	B12 NEW SOUTH STREET	231	465
<b>GRUMMAN</b>	<b>STEWART AVENUE</b>	<b>231</b>	<b>467</b>
UNK	3529 CORTNEY LANE	232	470
SUNOCO	489 STEWART AVENUE	233	472
ROBILINO RESIDENCE	17 SCHOLAR LANE	234	475
GIFFORD OIL	24 HUNTER LANE	239	483
ZIMMER RESIDENCE	3609 FIDDLER LANE	243	486
<i>Not reported</i>	<b>556 CENTRAL AVENUE</b>	<b>248</b>	<b>489</b>

## EXECUTIVE SUMMARY

<u>Site</u>	<u>Address</u>	<u>Map ID</u>	<u>Page</u>
Not reported	3697 COLLECTOR LANE	251	494
MEENAN OIL CO	89 CONSTABLE LA	259	500
GOLDENSOHN RESIDENCE	35 STEVEDORE LANE	260	500
LANCIOTTI RESIDENCE	44 STEVEDORE LANE	263	503
RESIDENCE	77 BRENNER AVE	265	504
MEENAN OIL	20 TRAPPER LANE	269	507
COMMANDER	72 CONSTELLATION ROAD	270	507
WILLIAM SIMONE OWNER	17 CEIL PLACE	271	508
MEENAN OIL	4 SATELLITE LANE	279	515
MEENAN OIL	4 SATELLITE LANE	279	516
THOMAS NORMAN RESIDENCE	14 SATELLITE LANE	280	516
NELSON RESIDENCE	145 MERIDAN ROAD	285	520

**UST:** The Underground Storage Tank database contains registered USTs. USTs are regulated under Subtitle I of the Resource Conservation and Recovery Act (RCRA). The data comes from the Department of Environmental Conservation's Petroleum Bulk Storage (PBS, CBS, MOSF) Database.

A review of the UST list, as provided by EDR, and dated 12/31/1996 has revealed that there are 20 UST sites within the searched area.

<u>Site</u>	<u>Address</u>	<u>Map ID</u>	<u>Page</u>
BELLECLARE NURSERY	671 OLD COUNTRY RD.	16	18
PLAINVIEW SHELL INC.	500 OLD COUNTRY RD.	32	30
OUR LADY OF MERCY CHURCH	500 S. OYSTER BAY ROAD	39	40
<b>STRUCTURAL INDUSTRIES INC</b>	<b>96 NEW SOUTH RD</b>	<b>63</b>	<b>60</b>
<b>GRUMMAN AEROSPACE CORP.</b>	<b>STEWART AVE.</b>	<b>79</b>	<b>78</b>
<b>MOBIL S/S #17-KKJ</b>	<b>755 S. OYSTER BAY RD.</b>	<b>81</b>	<b>131</b>
SALVATI FOODS, INC.	595 S. BROADWAY	115	179
OFFICE BUILDING	560 S. BROADWAY	115	181
13-34 CAFFRY AVE	13-34 CAFFREY AVENUE	134	199
PLT. 8	4 DEAN ST	136	202
<b>HICKSVILLE W.D. PLANT 8</b>	<b>4 DEAN ST.</b>	<b>136</b>	<b>205</b>
PLT. #3	4 DEAN ST	136	208
<b>PLT. 10</b>	<b>4 DEAN ST</b>	<b>136</b>	<b>209</b>
<b>BRADCO SUPPLY CORP.</b>	<b>85 BLOOMINGDALE RD.</b>	<b>191</b>	<b>264</b>
<b>SLOMINS INC</b>	<b>125 LAUMAN LANE</b>	<b>221</b>	<b>287</b>
<b>GRECO BROS. BULK TERMINAL</b>	<b>LAUMAN LA &amp; HICKSVILLE RD.</b>	<b>222</b>	<b>290</b>
BETHPAGE SERVICE STATION	515 STEWART AVE.	228	300
<b>GRUMMAN AEROSPACE CORP.</b>	<b>MAIL STOP D08-001</b>	<b>231</b>	<b>311</b>
<b>BETHPAGE STRIP SHOPPING</b>	<b>326-360 BROADWAY</b>	<b>235</b>	<b>478</b>
STRIP STORES AT	419-429 CENTRAL AVE.	254	496

**AST:** The Aboveground Storage Tank database contains registered ASTs. The data comes from the Department of Environmental Conservation's Petroleum Bulk Storage (PBS, CBS, MOSF) Database.

A review of the AST list, as provided by EDR, and dated 09/30/1996 has revealed that there are 36 AST sites within the searched area.

<u>Site</u>	<u>Address</u>	<u>Map ID</u>	<u>Page</u>
AMERICAN DRIVE-IN CLEANRS	418 S OYSTER BAY RD	12	14
PLAINVIEW MANOR S/C., INC	587 OLD COUNTRY RD	24	22

## EXECUTIVE SUMMARY

<u>Site</u>	<u>Address</u>	<u>Map ID</u>	<u>Page</u>
L & D SERVICE STATION	723 S OYSTER BAY RD	66	64
FRANKIE D'S SERV STA	1234 STEWART AVE	77	76
<b>GRUMMAN AEROSPACE CORP.</b>	<b>STEWART AVE.</b>	<b>79</b>	<b>78</b>
<b>MOBIL S/S #17-KKJ</b>	<b>755 S. OYSTER BAY RD.</b>	<b>81</b>	<b>131</b>
HICKSVILLE FIRESTONE	300 S BROADWAY	83	132
ABBEY RENT ALL	301 S BROADWAY	83	132
GRAND PRIX PERFORMANCE LT	777 S OYSTER BAY RD	90	142
COMMERCIAL BLDG. #2	327 NEW SOUTH RD	113	176
BETHPAGE METRO	900 STEWART AVE	123	185
PLT. #4	4 DEAN ST	136	201
PLT. #11	4 DEAN ST	136	204
<b>HICKSVILLE W.D. PLANT 8</b>	<b>4 DEAN ST.</b>	<b>136</b>	<b>205</b>
PLT. #9	4 DEAN ST	136	206
PLT. #2	4 DEAN ST	136	207
<b>PLT. 10</b>	<b>4 DEAN ST</b>	<b>136</b>	<b>209</b>
PLT. #5	4 DEAN ST	136	213
PLT. #7	4 DEAN ST	136	215
PLT. #6	4 DEAN ST	136	216
KING BEAR	735 S BROADWAY	138	219
GABRIELLI TRUCK SALES LTD	880 S OYSTER BAY RD	154	232
NASSAU BLUE FLAME INC	3 WASHINGTON PKWY	157	234
TBG COGEN PARTNERS	939 S BROADWAY	172	245
TBG COGEN PARTNERS	939 S BROADWAY	172	248
TBG COGEN PARTNERS	939 S BROADWAY	172	250
<b>BRADCO SUPPLY CORP.</b>	<b>85 BLOOMINGDALE RD.</b>	<b>191</b>	<b>264</b>
TWO GUYS AUTO REPAIR	HICKSVILLE RD. & BROADWAY	192	266
J.C. PRECISION AUTOMOTIVE	590 HICKSVILLE RD	216	284
<b>GRECO BROS. BULK TERMINAL</b>	<b>LAUMAN LA &amp; HICKSVILLE RD.</b>	<b>222</b>	<b>290</b>
100 WEST 15 ST	100 WEST 15 ST	231	306
GRUMMAN AEROSPACE CORPORATION	S. OYSTER BAY ROAD	231	309
<b>GRUMMAN AEROSPACE CORP.</b>	<b>MAIL STOP D08-001</b>	<b>231</b>	<b>311</b>
GRUMMAN AEROSPACE CORPORATION	MAIL STOP:D08-GHQ	231	436
PAGE SERVICE STATION	497 STEWART AVE	233	473
<b>BETHPAGE STRIP SHOPPING</b>	<b>326-360 BROADWAY</b>	<b>235</b>	<b>478</b>

**RCRIS:** The Resource Conservation and Recovery Act database includes selected information on sites that generate, store, treat, or dispose of hazardous waste as defined by the Act. The source of this database is the U.S. EPA.

A review of the RCRIS-SQG list, as provided by EDR, and dated 10/31/1996 has revealed that there are 61 RCRIS-SQG sites within the searched area.

<u>Site</u>	<u>Address</u>	<u>Map ID</u>	<u>Page</u>
<b>RUCO POLYMER CORP</b>	<b>NEW SOUTH RD</b>	<b>0</b>	<b>2</b>
<b>S.S. PREMISES C/O SHELL OIL CO</b>	<b>404 S OYSTER BAY RD</b>	<b>9</b>	<b>10</b>
<b>SHEAR MARTIN DMD</b>	<b>777 OLD COUNTRY RD</b>	<b>11</b>	<b>14</b>
<b>R &amp; N CLEANERS DBA IZZYS TLC</b>	<b>720 OLD COUNTRY RD</b>	<b>13</b>	<b>15</b>
<b>COUNTRY CLEANERS</b>	<b>657 OLD COUNTRY ROAD</b>	<b>17</b>	<b>18</b>
<b>LEE'S FRENCH CLEANERS</b>	<b>607 OLD COUNTRY ROAD</b>	<b>23</b>	<b>21</b>
<b>EXXON CO USA #37149</b>	<b>499 E OLD COUNTRY RD</b>	<b>32</b>	<b>30</b>
<b>S.S. PREMISES C/O SHELL OIL CO</b>	<b>500 OLD COUNTRY RD</b>	<b>32</b>	<b>31</b>
MERIT OYSTER BAY	496 PLAINVIEW RD	32	33
<b>OUR LADY OF MERCY CHURCH</b>	<b>500 SOUTH OYSTER BAY ROAD</b>	<b>39</b>	<b>40</b>

## EXECUTIVE SUMMARY

<u>Site</u>	<u>Address</u>	<u>Map ID</u>	<u>Page</u>
197 NEWBRIDGE S/S CORP - GULF	197 OLD COUNTRY RD	55	52
STRUCTURAL INDUSTRIES INC	96 NEW SOUTH RD	63	60
GETTY PETROLEUM CORP	723 S OYSTER BAY RD	66	65
LEE HANG K DBA CLASSIC CLEANER	56 E OLD COUNTRY RD	67	71
CLOVER FOREIGN AUTO REPAIR	36 E OLD COUNTRY RD	69	72
SPEDALE PHOTOGRAPHERS	110 NEW SOUTH RD	71	73
INLAND PLASTICS	120 NEW SOUTH RD	72	73
1234 STEWART AVENUE	1234 STEWART AVE	77	77
CORNICHE OF HICKSVILLE	285-4 S BROADWAY	82	132
HIP - EAST NASSAU REGION	350 S BROADWAY	88	138
GRAND PRIX PERFORMANCE	777 S OYSTER BAY RD	90	141
USA AUTO MALL	777 S OYSTER BAY RD	90	142
BIDCO MANUFACTURING CORP	8 COMMERCIAL ST	93	153
AETNA PRODUCTS	11 COMMERCIAL ST	93	154
MERCURY LIGHTING CORP	10 COMMERCIAL ST	93	155
DEXTER MAGNETIC MATERIALS DIV	400 KARIN LN	95	156
R & J CLEANERS	447 S BROADWAY	100	159
GRAND PRIX PERFORMANCE LTD	500 S BROADWAY	104	163
AMERADA HESS STATION 32489	502 S BROADWAY	104	166
CINDYS CLEANERS	495-30 S BROADWAY	104	167
SALS AUTO BODY	477 S BROADWAY	104	167
RONZONI FOODS CORPORATION	50 LUDY ST	105	168
TRIPLE J.V.C. AUTO COLLISION,	55 LUDY ST	105	168
BROADWAY PLAZA CLEANERS	532 S BROADWAY	112	175
CENTURY COLLISION INC	321 NEW SOUTH RD	113	177
SHAMROCK AUTO CENTER INC	589 S BROADWAY	115	179
AMERADA HESS OIL	575 S BROADWAY	115	181
MINEOLA MACK INC	880 S OYSTER BAY RD	154	231
FAME TRUCKING INC	246 8 TH ST	155	232
A ERNIES AUTO BODY INC	870 S BROADWAY	159	235
TRUE AUTO RESTORATIONS INC	870 S BROADWAY - E SECTION	159	236
DC FEMIA AUTO COLLISION	44 WASHINGTON PKWY	161	237
NATIONAL METAL SPRAYING	40 JEFFRY LN	166	242
PRIDE UTILITIES INC	70 WASHINGTON PKWY	170	243
T B G COGEN PARTNERS	939 S BROADWAY	172	247
PETER'S FRENCH CLEANERS	422 JERUSALEM AVE	176	253
YALE RADIATOR & AUTO REPAIR	37 BLOOMINGDALE RD	177	254
CONTINENTAL COLLISION	77B BLOOMINGDALE RD	189	262
SEAL IT INC	75 BLOOMINGDALE RD	189	263
JAMOCO HEATING & COOLING CORP	105 BLOOMINGDALE RD	197	272
DYNAMIC PAINTING CORP	7 WILLIS CT	205	276
RENAISSANCE DESIGN & BUILDING	91 ENGINEERS DR	206	277
BOGES NASSAU TECH BETHPAGE AV	610 HICKSVILLE RD	211	281
SON-LEW LAUNDRY CTR INC	596 STEWART AVE	213	283
ABSOLUTE GRAPHICS INC	184 QUALITY PLAZA	214	283
PHOENIX LABORATORIES INC	175 LAUMAN LANE	218	285
PROGRESSIVE CIRCUITS INC	180-R LAUMAN LN	218	286
BETHPAGE BEST CLEANERS	360 BROADWAY	226	299
TRANSMISSION TECHNICIANS	305 BROADWAY	241	485
BETHPAGE AUTO BODY	309 BROADWAY	241	485
EAGAL NEST	500 CENTRAL AVE	249	492

## EXECUTIVE SUMMARY

**RCRIS:** The Resource Conservation and Recovery Act database includes selected information on sites that generate, store, treat, or dispose of hazardous waste as defined by the Act. The source of this database is the U.S. EPA.

A review of the RCRIS-LQG list, as provided by EDR, and dated 10/31/1996 has revealed that there are 46 RCRIS-LQG sites within the searched area.

<u>Site</u>	<u>Address</u>	<u>Map ID</u>	<u>Page</u>
<b>FERN PLACE ELEMENTARY SCHOOL</b>	<b>ORCHARD ST &amp; FERN PL</b>	<b>3</b>	<b>7</b>
<b>AMERICAN DRIVE IN CLEANERS</b>	<b>418 S OYSTER BAY RD</b>	<b>12</b>	<b>15</b>
<b>TODD EVAN CLEANERS OF PLAINVIE</b>	<b>720 OLD COUNTRY RD</b>	<b>13</b>	<b>15</b>
<b>PLAZA FRENCH CLEANERS</b>	<b>524 OLD COUNTRY RD</b>	<b>30</b>	<b>29</b>
<b>PLAINVIEW SHELL INC</b>	<b>S OYSTER BAY RD &amp; OLD COUNTRY</b>	<b>32</b>	<b>31</b>
<b>OCCIDENTAL CHEMICAL CORP</b>	<b>1 NEW SOUTH RD</b>	<b>35</b>	<b>36</b>
<b>HILLS CLEANERS</b>	<b>32 MCARTHUR AVE</b>	<b>49</b>	<b>47</b>
<b>LILCO HICKSVILLE OP. CENTER</b>	<b>175 E OLD COUNTRY ROAD</b>	<b>57</b>	<b>53</b>
<b>BERTAN ASSOCIATES INC</b>	<b>121 NEW SOUTH RD</b>	<b>63</b>	<b>59</b>
<b>SERVO CORP OF AMERICA</b>	<b>111 NEW S RD</b>	<b>63</b>	<b>61</b>
<b>JOHNS SOUTH BAY MOBIL</b>	<b>755 S OYSTER BAY RD</b>	<b>81</b>	<b>130</b>
<b>HICKSVILLE FIRESTONE</b>	<b>300 S BROADWAY</b>	<b>83</b>	<b>134</b>
<b>IMPRESSIVE IMAGE INC</b>	<b>9 COMMERCIAL ST</b>	<b>93</b>	<b>154</b>
<b>SUNOCO-BOB THALL</b>	<b>400 S BROADWAY</b>	<b>99</b>	<b>158</b>
<b>THALL SVC STATION CORP</b>	<b>400 S BROADWAY</b>	<b>99</b>	<b>159</b>
<b>GRAND JEEP EAGLE DEALERSHIP</b>	<b>500 BROADWAY</b>	<b>104</b>	<b>163</b>
<b>T R W MEDIAL ELECTRONIC CORP</b>	<b>485-29 S BROADWAY</b>	<b>104</b>	<b>167</b>
<b>GRUMMAN AEROSPACE CORP</b>	<b>83 LUDY ST</b>	<b>105</b>	<b>169</b>
<b>SHELL OIL CO</b>	<b>STEWART &amp; FARMERS</b>	<b>108</b>	<b>171</b>
<b>VOIGT PROPERTY</b>	<b>335 NEW SOUTH RD</b>	<b>113</b>	<b>176</b>
<b>HICKSVILLE DEPT OF PUBLIC WORK</b>	<b>NEW SOUTH RD &amp; MORRIS ST</b>	<b>116</b>	<b>181</b>
<b>BETHPAGE U F S D</b>	<b>CHERRY AVE</b>	<b>123</b>	<b>187</b>
<b>HI TECH CLEANERS</b>	<b>337 JERUSALEM AVE</b>	<b>137</b>	<b>218</b>
<b>KING BEAR AUTO SERVICE CENTER</b>	<b>735 S BROADWAY</b>	<b>138</b>	<b>219</b>
<b>GENERAL ELECTRIC SUPPLY CO</b>	<b>848 S OYSTER BAY RD</b>	<b>140</b>	<b>220</b>
<b>CORAL GRAPHIC SERVICES INC</b>	<b>840 S BROADWAY</b>	<b>158</b>	<b>234</b>
<b>BETHPAGE TRANSMISSION</b>	<b>870 BROADWAY</b>	<b>159</b>	<b>235</b>
<b>FIRESTONE SAVMOR AUTO SERVICE</b>	<b>870 S BROADWAY</b>	<b>159</b>	<b>236</b>
<b>JOHN GRACE &amp; CO</b>	<b>34 WASHINGTON PKWY</b>	<b>161</b>	<b>238</b>
<b>BLUE FLAME</b>	<b>17 HAZEL ST</b>	<b>165</b>	<b>241</b>
<b>NEW YORK TELEPHONE</b>	<b>920 S OYSTER BAY RD ROOM 300</b>	<b>168</b>	<b>243</b>
<b>PHOTO WORKS</b>	<b>25 BLUMINGDALE RD</b>	<b>174</b>	<b>252</b>
<b>C &amp; D TYPE SETTERS INC</b>	<b>960 S BROADWAY</b>	<b>175</b>	<b>252</b>
<b>MINUTE MAN CLEANERS</b>	<b>425 JERUSALEM AVE</b>	<b>181</b>	<b>257</b>
<b>TEXACO USA A DIVISION OF TEXAC</b>	<b>1000 S BROADWAY</b>	<b>182</b>	<b>257</b>
<b>SUNOCO SVC STA</b>	<b>125 BLOOMINGDALE RD</b>	<b>201</b>	<b>273</b>
<b>AMERICAN LITHOTECH</b>	<b>631 HICKSVILLE RD</b>	<b>207</b>	<b>279</b>
<b>HICKSVILLE POST OFFICE</b>	<b>260 ENGINEERS DR</b>	<b>210</b>	<b>281</b>
<b>ABSOLUTE PHOTO INC</b>	<b>184 QUALITY PLAZA</b>	<b>214</b>	<b>283</b>
<b>SLOMINS INC</b>	<b>125 LAUMAN LANE</b>	<b>221</b>	<b>287</b>
<b>GRUMMAN AEROSPACE CORP</b>	<b>NEW SOUTH RD</b>	<b>231</b>	<b>310</b>
<b>GRUMMAN AEROSPACE CORP</b>	<b>S OYSTER BAY RD</b>	<b>231</b>	<b>461</b>
<b>S &amp; S SUNOCO SERVICE</b>	<b>489 STEWART AVE</b>	<b>233</b>	<b>471</b>
<b>EASTERN EXTERMINATING CO INC</b>	<b>326 BROADWAY</b>	<b>235</b>	<b>477</b>
<b>LVF CONTRACTING</b>	<b>STEWART AVE &amp; LAFAYETTE AVE</b>	<b>244</b>	<b>487</b>
<b>TAHOE CLEANERS</b>	<b>436 N WANTAUGH AVE</b>	<b>267</b>	<b>506</b>

## EXECUTIVE SUMMARY

**PADS:** The PCB Activity Database identifies generators, transporters, commercial storers and/or brokers and disposers of PCBs who are required to notify the United States Environmental Protection Agency of such activities. The source of this database is the U.S. EPA.

A review of the PADS list, as provided by EDR, and dated 08/26/1996 has revealed that there are 3 PADS sites within the searched area.

<u>Site</u>	<u>Address</u>	<u>Map ID</u>	<u>Page</u>
<b>LILCO HICKSVILLE OP. CENTER</b>	<b>175 E OLD COUNTRY ROAD</b>	<b>57</b>	<b>53</b>
<b>T B G COGEN PARTNERS</b>	<b>939 S BROADWAY</b>	<b>172</b>	<b>247</b>
<b>GRUMMAN AEROSPACE CORP</b>	<b>S OYSTER BAY RD</b>	<b>231</b>	<b>461</b>

**ERNS:** The Emergency Response Notification System records and stores information on reported releases of oil and hazardous substances. The source of this database is the U.S. EPA.

A review of the ERNS list, as provided by EDR, and dated 12/31/1996 has revealed that there is 1 ERNS site within the searched area.

<u>Site</u>	<u>Address</u>	<u>Map ID</u>	<u>Page</u>
<b>40 ISLAND ST</b>	<b>40 ISLAND ST</b>	<b>19</b>	<b>19</b>

**FINDS:** The Facility Index System contains both facility information and "pointers" to other sources of information that contain more detail. These include: RCRIS; Permit Compliance System (PCS); Aerometric Information Retrieval System (AIRS); FATES (FIFRA [Federal Insecticide Fungicide Rodenticide Act] and TSCA Enforcement System, FTTS [FIFRA/TSCA Tracking System]; CERCLIS; DOCKET (Enforcement Docket used to manage and track information on civil judicial enforcement cases for all environmental statutes); Federal Underground Injection Control (FURS); Federal Reporting Data System (FRDS); Surface Impoundments (SIA); TSCA Chemicals in Commerce Information System (CICS); PADS; RCRA-J (medical waste transporters/disposers); TRIS; and TSCA. The source of this database is the U.S. EPA/NTIS.

A review of the FINDS list, as provided by EDR, and dated 09/30/1995 has revealed that there are 105 FINDS sites within the searched area.

<u>Site</u>	<u>Address</u>	<u>Map ID</u>	<u>Page</u>
<b>FERN PLACE ELEMENTARY SCHOOL</b>	<b>ORCHARD ST &amp; FERN PL</b>	<b>3</b>	<b>7</b>
<b>S.S. PREMISES C/O SHELL OIL CO</b>	<b>404 S OYSTER BAY RD</b>	<b>9</b>	<b>10</b>
<b>SHEAR MARTIN DMD</b>	<b>777 OLD COUNTRY RD</b>	<b>11</b>	<b>14</b>
<b>AMERICAN DRIVE IN CLEANERS</b>	<b>418 S OYSTER BAY RD</b>	<b>12</b>	<b>15</b>
<b>TODD EVAN CLEANERS OF PLAINVIE</b>	<b>720 OLD COUNTRY RD</b>	<b>13</b>	<b>15</b>
<b>R &amp; N CLEANERS DBA IZZYS TLC</b>	<b>720 OLD COUNTRY RD</b>	<b>13</b>	<b>15</b>
<b>COUNTRY CLEANERS</b>	<b>657 OLD COUNTRY ROAD</b>	<b>17</b>	<b>18</b>
<b>LEE'S FRENCH CLEANERS</b>	<b>607 OLD COUNTRY ROAD</b>	<b>23</b>	<b>21</b>
<b>PLAZA FRENCH CLEANERS</b>	<b>524 OLD COUNTRY RD</b>	<b>30</b>	<b>29</b>
<b>EXXON CO USA #37149</b>	<b>499 E OLD COUNTRY RD</b>	<b>32</b>	<b>30</b>
<b>PLAINVIEW SHELL INC</b>	<b>S OYSTER BAY RD &amp; OLD COUNTRY</b>	<b>32</b>	<b>31</b>
<b>S.S. PREMISES C/O SHELL OIL CO</b>	<b>500 OLD COUNTRY RD</b>	<b>32</b>	<b>31</b>
<b>WALTER'S AUTO GROUP</b>	<b>430 PLAINVIEW RD</b>	<b>33</b>	<b>34</b>
<b>OCCIDENTAL CHEMICAL CORP</b>	<b>1 NEW SOUTH RD</b>	<b>35</b>	<b>36</b>
<b>OUR LADY OF MERCY CHURCH</b>	<b>500 SOUTH OYSTER BAY ROAD</b>	<b>39</b>	<b>40</b>
<b>HILLS CLEANERS</b>	<b>32 MCARTHUR AVE</b>	<b>49</b>	<b>47</b>
<b>197 NEWBRIDGE S/S CORP - GULF</b>	<b>197 OLD COUNTRY RD</b>	<b>55</b>	<b>52</b>

## EXECUTIVE SUMMARY

<u>Site</u>	<u>Address</u>	<u>Map ID</u>	<u>Page</u>
LILCO HICKSVILLE OP. CENTER	175 E OLD COUNTRY ROAD	57	53
BERTAN ASSOCIATES INC	121 NEW SOUTH RD	63	59
STRUCTURAL INDUSTRIES INC	96 NEW SOUTH RD	63	60
SERVO CORP OF AMERICA	111 NEW S RD	63	61
GETTY PETROLEUM CORP	723 S OYSTER BAY RD	66	65
LEE HANG K DBA CLASSIC CLEANER	56 E OLD COUNTRY RD	67	71
CLOVER FOREIGN AUTO REPAIR	36 E OLD COUNTRY RD	69	72
SPEDALE PHOTOGRAPHERS	110 NEW SOUTH RD	71	73
INLAND PLASTICS	120 NEW SOUTH RD	72	73
JOHNS SOUTH BAY MOBIL	755 S OYSTER BAY RD	81	130
CORNICHE OF HICKSVILLE	285-4 S BROADWAY	82	132
HICKSVILLE FIRESTONE	300 S BROADWAY	83	134
HIP - EAST NASSAU REGION	350 S BROADWAY	88	138
USA AUTO MALL	777 S OYSTER BAY RD	90	142
NARDA MICROWAVE CORP	75 COMMERCIAL ST	91	143
BIDCO MANUFACTURING CORP	8 COMMERCIAL ST	93	153
IMPRESSIVE IMAGE INC	9 COMMERCIAL ST	93	154
AETNA PRODUCTS	11 COMMERCIAL ST	93	154
MERCURY LIGHTING CORP	10 COMMERCIAL ST	93	155
DEXTER MAGNETIC MATERIALS DIV	400 KARIN LN	95	156
PAG INSULATION	44 FELICE CRESCENT	98	158
SUNOCO-BOB THALL	400 S BROADWAY	99	158
THALL SVC STATION CORP	400 S BROADWAY	99	159
R & J CLEANERS	447 S BROADWAY	100	159
GRAND PRIX PERFORMANCE LTD	500 S BROADWAY	104	163
GRAND JEEP EAGLE DEALERSHIP	500 BROADWAY	104	163
AMERADA HESS STATION 32489	502 S BROADWAY	104	166
CINDYS CLEANERS	495-30 S BROADWAY	104	167
T R W MEDIAL ELECTRONIC CORP	485-29 S BROADWAY	104	167
SALS AUTO BODY	477 S BROADWAY	104	167
RONZONI FOODS CORPORATION	50 LUDY ST	105	168
TRIPLE J.V.C. AUTO COLLISION,	55 LUDY ST	105	168
GRUMMAN AEROSPACE CORP	63 LUDY ST	105	169
SHELL OIL CO	STEWART & FARMERS	108	171
BROADWAY PLAZA CLEANERS	532 S BROADWAY	112	175
VOIGT PROPERTY	335 NEW SOUTH RD	113	176
CENTURY COLLISION INC	321 NEW SOUTH RD	113	177
SHAMROCK AUTO CENTER INC	589 S BROADWAY	115	179
AMERADA HESS OIL	575 S BROADWAY	115	181
HICKSVILLE DEPT OF PUBLIC WORK	NEW SOUTH RD & MORRIS ST	116	181
BETHPAGE U F S D	CHERRY AVE	123	187
HI TECH CLEANERS	337 JERUSALEM AVE	137	218
KING BEAR AUTO SERVICE CENTER	735 S BROADWAY	138	219
GENERAL ELECTRIC COMPAMY INC	848 S OYSTER BAY RD	140	220
COLONIAL TRANSPARENT PDTS CO	870 S OYSTER BAY RD	147	226
MINEOLA MACK INC	880 S OYSTER BAY RD	154	231
FAME TRUCKING INC	246 8 TH ST	155	232
CORAL GRAPHIC SERVICES INC	840 S BROADWAY	158	235
A ERNIES AUTO BODY INC	870 S BROADWAY	159	235
BETHPAGE TRANSMISSION	870 BROADWAY	159	235
FIRESTONE SAVMOR AUTO SERVICE	870 S BROADWAY	159	236
TRUE AUTO RESTORATIONS INC	870 S BROADWAY - E SECTION	159	236
DC FEMIA AUTO COLLISION	44 WASHINGTON PKWY	161	237
JOHN GRACE & CO	34 WASHINGTON PKWY	161	238
BLUE FLAME	17 HAZEL ST	165	241
NATIONAL METAL SPRAYING	40 JEFFRY LN	166	242

## EXECUTIVE SUMMARY

<u>Site</u>	<u>Address</u>	<u>Map ID</u>	<u>Page</u>
<b>NEW YORK TELEPHONE</b>	<b>920 S OYSTER BAY RD ROOM 300</b>	<b>168</b>	<b>243</b>
<b>T B G COGEN PARTNERS</b>	<b>939 S BROADWAY</b>	<b>172</b>	<b>247</b>
<b>PHOTO WORKS</b>	<b>25 BLUMINGDALE RD</b>	<b>174</b>	<b>252</b>
<b>C &amp; D TYPE SETTERS INC</b>	<b>960 S BROADWAY</b>	<b>175</b>	<b>252</b>
<b>PETER'S FRENCH CLEANERS</b>	<b>422 JERUSALEM AVE</b>	<b>176</b>	<b>253</b>
<b>YALE RADIATOR &amp; AUTO REPAIR</b>	<b>37 BLOOMINGDALE RD</b>	<b>177</b>	<b>254</b>
<b>MINUTE MAN CLEANERS</b>	<b>425 JERUSALEM AVE</b>	<b>181</b>	<b>257</b>
<b>TEXACO USA A DIVISION OF TEXAC</b>	<b>1000 S BROADWAY</b>	<b>182</b>	<b>257</b>
<b>CONTINENTAL COLLISION</b>	<b>77B BLOOMINGDALE RD</b>	<b>189</b>	<b>262</b>
<b>JAMOCO HEATING &amp; COOLING CORP</b>	<b>105 BLOOMINGDALE RD</b>	<b>197</b>	<b>272</b>
<b>CASCADE WATER SERVICE., INC</b>	<b>113 BLOOMINGDALE RD</b>	<b>200</b>	<b>273</b>
<b>SUNOCO SVC STA</b>	<b>125 BLOOMINGDALE RD</b>	<b>201</b>	<b>273</b>
<b>DYNAMIC PAINTING CORP</b>	<b>7 WILLIS CT</b>	<b>205</b>	<b>276</b>
<b>RENAISSANCE DESIGN &amp; BUILDING</b>	<b>91 ENGINEERS DR</b>	<b>206</b>	<b>277</b>
<b>AMERICAN LITHOTECH</b>	<b>631 HICKSVILLE RD</b>	<b>207</b>	<b>279</b>
<b>HICKSVILLE POST OFFICE</b>	<b>260 ENGINEERS DR</b>	<b>210</b>	<b>281</b>
<b>BOCES NASSAU TECH BETHPAGE AV</b>	<b>610 HICKSVILLE RD</b>	<b>211</b>	<b>281</b>
<b>SON-LEW LAUNDRY CTR INC</b>	<b>596 STEWART AVE</b>	<b>213</b>	<b>283</b>
<b>ABSOLUTE GRAPHICS INC</b>	<b>184 QUALITY PLAZA</b>	<b>214</b>	<b>283</b>
<b>PHOENIX LABORATORIES INC</b>	<b>175 LAUMAN LANE</b>	<b>218</b>	<b>285</b>
<b>PROGRESSIVE CIRCUITS INC</b>	<b>180-R LAUMAN LN</b>	<b>218</b>	<b>286</b>
<b>SLOMINS INC</b>	<b>125 LAUMAN LANE</b>	<b>221</b>	<b>287</b>
<b>BETHPAGE BEST CLEANERS</b>	<b>360 BROADWAY</b>	<b>226</b>	<b>299</b>
<b>GRUMMAN AEROSPACE CORP</b>	<b>NEW SOUTH RD</b>	<b>231</b>	<b>310</b>
<b>GRUMMAN AEROSPACE CORP</b>	<b>S OYSTER BAY RD</b>	<b>231</b>	<b>461</b>
<b>S &amp; S SUNOCO SERVICE</b>	<b>489 STEWART AVE</b>	<b>233</b>	<b>471</b>
<b>EASTERN EXTERMINATING CO INC</b>	<b>326 BROADWAY</b>	<b>235</b>	<b>477</b>
<b>TRANSMISSION TECHNICIANS</b>	<b>305 BROADWAY</b>	<b>241</b>	<b>485</b>
<b>BETHPAGE AUTO BODY</b>	<b>309 BROADWAY</b>	<b>241</b>	<b>485</b>
<b>LVF CONTRACTING</b>	<b>STEWART AVE &amp; LAFAYETTE AVE</b>	<b>244</b>	<b>487</b>
<b>EAGAL NEST</b>	<b>500 CENTRAL AVE</b>	<b>249</b>	<b>492</b>
<b>TAHOE CLEANERS</b>	<b>436 N WANTAUGH AVE</b>	<b>267</b>	<b>506</b>

**TRIS:** The Toxic Chemical Release Inventory System identifies facilities that release toxic chemicals to the air, water, and land in reportable quantities under SARA Title III, Section 313. The source of this database is the U.S. EPA.

A review of the TRIS list, as provided by EDR, and dated 12/31/1992 has revealed that there are 2 TRIS sites within the searched area.

<u>Site</u>	<u>Address</u>	<u>Map ID</u>	<u>Page</u>
<b>RUCO POLYMER CORP</b>	<b>NEW SOUTH RD</b>	<b>0</b>	<b>2</b>
<b>GRUMMAN AEROSPACE CORP</b>	<b>S OYSTER BAY RD</b>	<b>231</b>	<b>461</b>

**SPILLS:** The Spills Information Database from The Department of Environmental Conservation.

A review of the NY Spills list, as provided by EDR, and dated 12/31/1996 has revealed that there are 211 NY Spills sites within the searched area.

<u>Site</u>	<u>Address</u>	<u>Map ID</u>	<u>Page</u>
<b>DILEGGE RESIDENCE</b>	<b>26 SUNRISE STREET</b>	<b>2</b>	<b>5</b>



## EXECUTIVE SUMMARY

<u>Site</u>	<u>Address</u>	<u>Map ID</u>	<u>Page</u>
FERN PLACE SCHOOL	FERN PLACE / ORCHARD ST	3	6
GENERAL UTILITIES	35 ANDOVER LN	4	7
RELIANCE UTILITIES	29 RELDA STREET	5	8
RANKEL RESIDENCE	44 LARCH ST	6	8
CHIEN NAN CHANG	7 RELDA STREET	8	10
MR.PAPADOPOULOS	65 CLIFF DR	14	16
GIFFORDS OIL	41 CORNELL LN	15	16
CATHERINE DIPAOLO	671 OLD COUNTRY ROAD	16	17
LILCO	48 ISLAND STREET	18	18
CRESCENT PACKING	635 OLD COUNTRY ROAD	20	19
DANGLO RESIDENCE	47 GROHMANS LANE	21	20
GIATTINO RESIDENCE	2 STERLING COURT	22	21
ARLENE GROSENFELD RES.	17 FREDERICK DRIVE	25	23
MOBIL S/S	537 OLD COUNTRY ROAD	26	23
LEVITSKY RESIDENCE	540 OLD COUNTRY ROAD	26	24
SAMOWITZ RESIDENCE	67 SUMMIT ST	27	25
Not reported	517 OLD COUNTRY RD	30	28
GARGAN RESIDENCE	30 SUMMIT ST	31	29
Not reported	430-440 PLAINVIEW RD	33	34
LILCO	1 NEW SOUTH RD	35	35
MET ROLLOFF CARTING	291 PLAINVIEW RD	36	37
RESIDENCE	285 PLAINVIEW RD	38	39
DONOHUE RESIDENCE	4 CENTER ST	40	40
S. PISONI	PLAINVIEW RD / MCKINLEY	41	41
CAROL LOWRY RESIDENCE	4 JONATHAN AVE	42	42
GEANIKIS RESIDENCE	2 ARNOLD ST	43	42
CADARR RESIDENCE	26 GABLES RD	44	43
CHERNOW RESIDENCE	10 GABLES RD	45	44
MEJIA RESIDENCE	34 BARNUM AVENUE	46	45
Not reported	34 BARNUM AVENUE	46	45
COMM PETRO	31 GABLES DR	47	46
GIFFORD OIL CO	12 LIBERTY AVE	48	47
NATHAN WEINGARTEN & SONS	31 BELMONT AVENUE	50	48
COMMANDER	35 BELLMONT AVENUE	50	49
LILCO	29 BARNUM STREET	52	50
RESIDENCE	2 QUEENS COURT	53	51
FOX RESIDENCE	5 CLOVERHILL DRIVE	54	51
LILCO	34 BURTON AVENUE	58	54
GIOIA RESIDENCE	28 LEX AVENUE	59	55
GIOIA RESIDENCE	28 LEX AVENUE	59	56
ROYS TOWING SERVICE	777 SO OYSTER BAY ROAD	61	57
ALPINE TREE & SCHRUB	11 BRADLEY STREET	62	58
BERTANE INC	121 NEW SOUTH RD	63	59
SERVO CORP OF AMERICA	111 NEW SOUTH RD	63	62
EILEEN MCKENNA	5 ESSEX ROAD	65	64
BEHROUZ BEHZADPOUR	600 S OYSTER BAY RD	66	66
<b>GRUMMAN AEROSPACE-BETHPAGE FAC</b>	<b>STEWART AVENUE</b>	<b>66</b>	<b>68</b>
KENNEDY RESIDENCE	29 FIELD AVE	68	71
BLUE FLAME OIL	53 CHESHIRE	70	72
Not reported	120 NEW SOUTH RD	72	73
UNK	47 ESSEX ROAD	73	74
WILKES RESIDENCE	12 THORPE LANE	74	74
RESIDENCE	30 MEADOW LN	75	75
CHARLES THURNBUCKLER	85 BERKSHIRE AVENUE	76	76
CALVANESE RESIDENCE	60 CEDER AVENUE	78	77
RABER RESIDENCE	177 FLORAL AVE	80	129

## EXECUTIVE SUMMARY

<u>Site</u>	<u>Address</u>	<u>Map ID</u>	<u>Page</u>
UNKK	BROADWAY / 4TH STREET	83	133
RELIANCE FUEL OIL	30 CEDAR AVE	84	135
OYSTER BAY TOWN	GRAND AVENUE / 4TH STREET	85	135
UNK VEHICLES	BALSAM PL / STEWART AVE	87	137
VAGELAS INC	COMMERCIAL / NEW SOUTH RD	89	139
<b>RUCO POLYMER CORP. (HOOKER CHE</b>	<b>NEW SOUTH ROAD</b>	<b>89</b>	<b>140</b>
NORTHROP GRUMMON FACILTY	1111 STEWART AVENUE	92	143
<b>GRUMMAN AEROSPACE</b>	<b>GRUMMAN AEROSPACE</b>	<b>92</b>	<b>146</b>
AETNA PRODS INCORP	11 COMMERCIAL ST	93	154
PERILLO OIL	7 CEDAR AVE	94	155
RICHARD SPELLMAN	128 EVERGREEN AVE	101	160
WOJTUSIAK RESIDENCE	16 FLORAL AVENUE	103	160
BEMAMANDE RESIDENCE	52 FLORAL AVENUE	103	162
GRAND PRIX AUTO	500 S BROADWAY	104	164
LILCO	60 COMMERCE PL	106	169
FOREST CHEM INDUSTRIES	70 COMMERCE PL	107	170
2 COMMERCE ST/BAYONNE/NJ	2 COMMERCE STREET	109	172
NEIGHBOR	27 8TH ST	110	173
CHRIS THIEROS	85 8TH ST	111	173
LILCO	536 S BROADWAY	112	174
LILCO	520 S BROADWAY	112	175
SID HARVEY	317 NEW SOUTH RD	113	177
ITC AT HESS S/S	575 S BROADWAY	115	180
JOSEPH DUBON RESIDENCE	147 5TH AVE	117	181
POOLE RESIDENCE	97 10TH ST	118	182
MEENAN OIL CO	12 SPRUCE AVENUE	121	184
SANDRA RAFFO RESIDENCE	9 COTTAGE BLVD	122	185
LILCO	25 FERNEY ST	125	188
WETZEL RESIDENCE	132 10TH ST	126	189
SPIEERE RESIDENCE	27 BROOKS ST	128	190
EDWARD WALSH RESIDENCE	22 BROOKS ST	128	191
PARISI RESIDENCE	6 FERNEY ST	130	192
LILCO	103 LEE AVE	131	193
COMPANIA RESIDENCE	118 LEE AVE	133	199
MICHEL PATTI RESIDENCE	128 LEE AVE	135	200
UNK	47 LINDEN BLVD	141	221
LILCO	21 CHATHAM CT	142	222
AHERN RESIDENCE	157 LEE AVE	143	222
RESIDENCE	205 SYCAMORE AVE	144	223
ROMANO RESIDENCE	160 SYCAMORE AVE	145	224
LILCO	870 S OYSTER BAY RD	147	225
MASI RESIDENCE	265 7TH STREET	148	226
EDWARD COLEMAN	252 NO 11TH STREET	149	227
NEWCOMBE RESIDENCE	25 ARMON DRIVE	150	227
CAMPBELL RESIDENCE	14 GEORGE AVE	151	228
PATRICIA MAZZEOL	5 HUNTER ST	153	230
FRANK CONGOLOSI	64 LINDEN BLVD	160	237
MELVIN ETRA RESIDENCE	3 HUDSON PL	163	239
RUPOLO RESIDENCE	48 GARDEN BLVD	164	240
C&K PETROLEUM	17 HAZEL ST	165	240
WERNER TRUCK CO	39 JEFFRY LN	166	241
MAGNOLIA GARDENS APTS	899 BROADWAY	167	242
DAMINO RESIDENCE	25 WOODBINE DR	169	243
NORMAN GULF RESIDENCE	3 WOODBINE DR	171	244
GENERAL ELECTRIC	939 S BROADWAY	172	246
TBG CO GEN PARTNERS	939 S BROADWAY	172	247

## EXECUTIVE SUMMARY

<u>Site</u>	<u>Address</u>	<u>Map ID</u>	<u>Page</u>
LOUIS SOLLICITO RESIDENCE	61 GARDEN BLVD	173	251
MR.NEVANHOFF	37 BLOOMINGDALE RD	177	253
<b>YALE RADIATOR &amp; AUTO REPAIR</b>	<b>37 BLOOMINGDALE RD</b>	<b>177</b>	<b>254</b>
MADAN OR RAJAN RESIDENCE	169 6TH STREET	180	255
CONTRACTOR (SHELL ONLY)	173 NORTH 6TH ST	180	256
BUSTO RESIDENCE	124 DEAN ST	183	258
DIOMEDE	717 STEWART AVENUE	184	259
RELIANCE	167 9TH STREET	185	259
MCMANUS RESIDENCE	159 10TH STREET	186	260
SANZ RESIDENCE	75 MEADE AVENUE	187	261
UNK CONTRACTOR	MEADE AVE/1ST / 2ND ST	188	261
UNK	218 LEE AVE	190	264
BRACO SUPPLY CO	85 BLOOMINGDALE RD	191	265
BOVE RESIDENCE	47 SHERMAN AVENUE	194	269
A. TELEISHA	31 CORONET CRESCENT	195	269
AL TELEISHA RESIDENCE	31 CORONET CRESCENT	195	270
ALBERT RESIDENCE	22 ALBERT RD	196	271
MEENAN	170 SCOOTER LN	199	273
PAGANO RESIDENCE	21 GRANT AVE	202	274
RITTER RESIDENCE	6 IRAM PLACE	203	275
IRVING ROSEN	129 S FORDHAM RD	204	275
UNK	127 ENGINEERS DR	206	276
SHOREWOOD PKG	55 ENGINEERS LN	206	277
DRIVER:WAYNE T COX	625 HICKSVILLE ROAD	207	278
MEENAN OIL	7 STORY LN	208	279
BAUMAN RESIDENCE	30 SETH LANE	209	280
TOWN OF O.B DPW	WISHING LA / BUNKER LA	212	281
RELIANCE	61 FRIENDLY RD	215	284
KEVIN BONNER RESIDENCE	30 SO 2ND STREET	217	285
APT BLDG	380 BROADWAY	219	286
MAYTELL CONSTRUCTION CO	146 LAUMAN LANE	220	287
SHUMAN & PERKEY RESIDENCE	22 COACHMAN LANE	225	298
ROCHANAKIT RESIDENCE	89 BLACKSMITH ROAD	229	300
GRUMMAN CORP	SO OYSTER BAY ROAD	231	301
GRUMMAN	PLANT 20 GRUMMAN	231	302
GRUMMAN AEROSPACE	GRUMMAN JET FUEL DEPOT	231	302
GRUMMAN AEROSPACE CORP	STEWART AVENUE	231	303
GRUMMAN AEROSPACE	PLANT #14	231	304
GRUMMAN AERO	LOADING DOCK AT PLANT 30	231	305
GRUMMAN BETHPAGE PLANT #3	SO. OYSTER BAY ROAD	231	305
GRUMMAN AEROSPACE	FINAL PAINT HANGER-PLANT2	231	308
<b>GRUMMAN AEROSPACE CORP</b>	<b>NEW SOUTH RD</b>	<b>231</b>	<b>310</b>
GRUMMAN AEROSPACE	SCALE HANGER PLANT #4	231	450
GRUMMAN	PLANT #2, RECHARGE BASINS	231	452
NORTHROP GRUMMAN PLANT 20	SOUTH OYSTER BAY ROAD	231	453
GRUMMAN AEROSPACE	SO OYSTER BAY ROAD BLDG20	231	454
GRUMMAN PLANT #25	SO OYSTER BAY ROAD	231	455
GRUMMAN	SO OYSTER BAY ROAD	231	456
GRUMMAN AERO	PLANT #3	231	457
GRUMMAN CORP	PLANT 30,BETHPAGE COMPLEX	231	458
GRUMMAN AEROSPACE	PLANT #3	231	459
GRUMMAN AERO	GRUMMAN AERO	231	465
GRUMMAN CORP	PLANT #14	231	466
<b>GRUMMAN</b>	<b>STEWART AVENUE</b>	<b>231</b>	<b>467</b>
GRUMMAN	GRUMMANS GARAGE	231	469
GRUMMAN CORP	STEWART AVE BLDG 30	231	470

## EXECUTIVE SUMMARY

<u>Site</u>	<u>Address</u>	<u>Map ID</u>	<u>Page</u>
SUNOCO S/S	489 STEWART AVENUE	233	472
Not reported	497 STEWART AVENUE	233	474
MICHAEL MOONE RESIDENCE	17 SCHOLAR LANE	234	475
UNK	322 BROADWAY	235	476
Not reported	WASHINGTON ST / BROADWAY	235	477
EMILY BRIEN RESIDENCE	130 BLOOMINGDALE ROAD	236	482
LILCO	3585 COURTNEY LANE	237	483
VACANT COMMERCIAL BLDG	1 LEXINGTON AVENUE	238	483
Not reported	64 BARRISTER ROAD	240	484
Not reported	PRENTICE ROAD/FIDDLER	242	485
PRIVATE RESIDENCE	200 HARRISON AVE	245	487
GERARD GEIGLE RESIDENCE	127 STONECUTTER RD	246	487
HERBST RESIDENCE	32 RIGGER LANE	247	488
<i>Not reported</i>	<b>556 CENTRAL AVENUE</b>	<b>248</b>	<b>489</b>
RUSINAK RESIDENCE	11 ANDERSON STREET	248	490
EAGLES NEST	500 CENTRAL AVENUE	249	491
Not reported	10 COLLECTOR LANE	250	492
ON PAVEMENT IFO	10 COLLECTOR LANE	250	493
MURPHY RESIDENCE	3738 COLLECTOR LANE	252	494
TOWN OF HEMPSTEAD	GLENER / STONECUTTER RD	253	495
CITGO S/S	486 WANTAGH AVENUE	255	497
KARAM BATSAKIF RESIDENCE	121 SO SHERIDAN AVE	256	498
RESIDENCE	86 BLOOMINGDALE ROAD	257	498
UNK RESIDENCE	509 FARM RANCH ROAD WEST	258	499
Not reported	3675 FARM RANCH ROAD	261	501
BARILLE RESIDENCE	3681 FARM RANCH ROAD	261	502
ROBERT ROMAINE RESIDENCE	34 STEVEDORE LANE	262	502
RELIANCE	12 FARMEDGE ROAD	264	504
UNK	26 SILVERSMITH LANE	266	505
VALENCIA RESIDENCE	248 JERUSALEM AVE	268	506
Not reported	121 FARMEDGE ROAD	272	509
UNK RESIDENCE	5 CELESTIAL LANE	273	510
FUCCI RESIDENCE	8 CEIL PLACE	274	511
PASSAMANT RESIDENCE	19 COMET LANE	275	511
Not reported	16 COMET LANE	275	512
KUCH RESIDENCE	63 EDNA AVENUE	276	513
RELIANCE	46 EDNA LANE	277	514
GIFFORDS OIL	20 CELESTIAL LANE	278	515
Not reported	2 SHERMAN PLACE	281	517
LARSEN RESIDENCE	30 JUPITER LANE	282	518
MEENAN OIL	29 CELESTIAL LANE	283	518
LILCO	3675 STOKES AVENUE	284	519

**RODS:** Record of Decision. ROD documents mandate a permanent remedy at an NPL (Superfund) site containing technical and health information to aid the cleanup.

A review of the ROD list, as provided by EDR, and dated 03/31/1995 has revealed that there is 1 ROD site within the searched area.

<u>Site</u>	<u>Address</u>	<u>Map ID</u>	<u>Page</u>
<b>RUCO POLYMER CORP</b>	<b>NEW SOUTH RD</b>	<b>0</b>	<b>2</b>

MAP FINDINGS SUMMARY

<u>Database</u>	<u>Total Plotted</u>
NPL	1
Delisted NPL	0
RCRIS-TSD	2
State Haz. Waste	2
CERCLIS	2
CERC-NFRAP	2
CORRACTS	3
State Landfill	0
LUST	131
UST	20
AST	36
RAATS	0
RCRIS Sm. Quan. Gen.	61
RCRIS Lg. Quan. Gen.	46
HMIRS	0
PADS	3
ERNS	1
FINDS	105
TRIS	2
NPL Liens	0
TSCA	0
MLTS	0
NY Spills	211
ROD	1
CONSENT	0
Coal Gas	0

\* Sites may be listed in more than one database

O

O

O

B

**APPENDIX B**  
**PRIOR USE INVESTIGATION**

## APPENDIX B PRIOR USE INVESTIGATION

To support the preparation of the Phase I EBS for NWIRP Bethpage, NAVFAC's offices in Lester, Pennsylvania were visited to review real estate records. The primary purpose of this visit was to identify the last owner of property acquired by the Navy to create NWIRP Bethpage. Based on an initial screen of the names of owners from whom the Navy acquired parcels, the objective was to compile a list of "suspicious" parcels, i.e., those owned by commercial or industrial interests, that could potentially have used the property in a manner capable of causing environmental concern. The results, presented below, did not reveal any such parcels.

### B.1 INITIAL SCREEN

The records search was completed on May 28, 1997. Records were kept by NAVFAC Northern Division's Real Estate Division, which provided the files for review. Each file was examined in order to identify potential commercial or industrial land ownership whose past activities could have contributed to property contamination.

### B.2 DETERMINATION OF PRIOR USE OF SUSPICIOUS PARCELS

The next step was to determine which of the parcels listed in Table C-1 contained activities which were capable of causing environmental concern. A circa 1941 Aerial Photograph was also used to determine prior uses of suspicious parcels. The 1941 aerial photograph shows that all three areas (Main Navy 105-Acre Parcel, Plant 20 Parcel, and Plant 5) were undeveloped in 1941 and consisted of a mixture of pasture, corpland, and woods.

### B.3 FINDINGS

The Navy acquired approximately 109.336 acres (Main Navy 105-Acre Parcel and Plant 20 Parcel) from Grumman Aircraft Engineering Corporation (Grumman's name at that time) on April 15, 1947. Since the Navy owns the building at Plant 5 and Grumman owns the land, there is no indication of a property transfer in the files. Apparently, Grumman still owns the land on which Plant 5 is located and Navy never held title to the property on which Plant 5 is situated.



According to Navy records, The Grumman Aircraft Engineering Corporation acquired the Main Navy 105 Acre Parcel and Plant 20 from the Tomona Realty Corporation in 1941. Prior to 1941, there is no evidence of site contaminating activities on the Main Navy Parcel and the Plant 20 Parcel since these properties appear to have been undeveloped prior to this date. Because Grumman Aerospace is the current owner of the property that Plant 5 site is situated, Grumman real estate records would have to be reviewed to identify property owners prior to Grumman Aerospace. Such a records review is not within the scope of this task.

**TABLE B-1**  
**LIST OF PARCELS ACQUIRED TO CREATE NWIRP BETHPAGE**

<b>Parcel/Plant</b>	<b>Last Owner Before Navy Acquisition</b>	<b>Notes</b>
Main Navy 105 Acre Parcel	Grumman Aircraft Engineering Corporation	Tomona Realty Company transferred parcel to Grumman Aircraft Engineering Corporation in 1941
Plant 20 Parcel	Grumman Aircraft Engineering Corporation	Tomona Realty Company transferred parcel to Grumman Aircraft Engineering Corporation in 1941
Plant 5	Grumman Aircraft Engineering Corporation (Current owner of land; Navy owns the building)	No property transfer occurred since Northrop Grumman still owns land

**TABLE B-2**  
**LAND USES OF NWIRP BETHPAGE PARCELS BASED ON**  
**1947 AERIAL PHOTOGRAPH**

<b>Parcel/Plant</b>	<b>Last Granter Before Navy's Acquisition of Property</b>	<b>Land Use</b>
Main Navy 105 Acre Parcel	Grumman Aircraft Engineering Corporation	Agriculture/Pasture/Wooded
Plant 20 Parcel	Grumman Aircraft Engineering Corporation	Agriculture/Pasture
Plant 5	Grumman Aircraft Engineering Corporation (Current owner of land; Navy owns the building)	Agriculture

Source: Untitled Aerial Photograph Dated 1941 (Available from Grumman Environmental Office).

O

O

O

C

**APPENDIX C**  
**VISUAL SITE INSPECTION DATA FORM**


**PHASE I ENVIRONMENTAL BASELINE SURVEY  
NWIRP BETHPAGE**


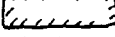




<b>Real Property Unit</b> _____		
<b>Grumman Number</b> _____ <b>Navy Number</b> _____		
<b>Inspectors</b> _____		
<b>Inspection Date</b> _____		
<b>Escort</b> _____ <b>Phone</b> _____ <b>FAX</b> _____		
<b>Description</b>          		
<b>Environmental Condition Of Property Rating</b>	<b>Number</b>	<b>Map Color</b>
Areas where no storage, release or disposal of hazardous substances or petroleum products has occurred (including no migration of these substances from adjacent areas).	1	White
Areas where only storage of hazardous substances or petroleum products has occurred (but no release, disposal, or migration from adjacent areas has occurred).	2	Blue
Areas where storage, release, disposal and/or migration of hazardous substances or petroleum products has occurred, but at concentrations that do not require a removal or a remedial action.	3	Light Green
Areas where storage, release, disposal and/or migration of hazardous substances or petroleum products has occurred, and all remedial actions necessary to protect human health and the environment have been taken.	4	Dark Green
Areas where storage, release, disposal and/or migration of hazardous substances or petroleum products has occurred, removal and/or remedial actions are under way, but all required remedial actions have not yet been taken.	5	Yellow
Areas where storage, release, and/or migration of hazardous substances or petroleum products has occurred, but required response actions have not yet been implemented.	6	Red
Areas that are unevaluated or require additional evaluation.	7	Gray
<b>Basis For Rating</b>          		
<b>Overview Of Potentially Necessary Phase II Investigation</b>          		

PHASE I ENVIRONMENTAL BASELINE SURVEY  
NWIRP BETHPAGE

Real Property Unit \_\_\_\_\_

Sketch



Sketch should show floor drains (\*), Floor Trenches (  ), Floor Pits (  ), ASTs (  ), USTs (  ), PCB Transformers (  ), OWSs (  ), Cesspools ( - - - O ) and mark other spots where key observations were made (e.g., areas of stained soil or stressed vegetation). If notes are made on copies of existing drawings; indicate drawing name, number, date, and revision number.

PHASE I ENVIRONMENTAL BASELINE SURVEY  
NWIRP BETHPAGE

Real Property Unit \_\_\_\_\_

**Storage, Use, and Handling of Hazardous Materials and Petroleum Products**

Does the facility currently store or use hazardous materials or petroleum products?

Yes No Unknown

Did the facility previously store or use hazardous materials or petroleum products?

Yes No Unknown

If "yes", explain what information is available as to types, quantities, and durations.

Attach applicable information.

Does the facility currently store or generate hazardous wastes or waste petroleum?

Yes No Unknown

Did the facility previously store or generate hazardous wastes or waste petroleum?

Yes No Unknown

If "yes", explain what information is available as to types, quantities, and durations.

Attach applicable information.

Is/was the facility a hazardous waste accumulation point? No Yes Satellite Central

Discussion of previous uses of property (include dates):

(Note: Consider uses of site prior to existing building as well as previous uses of existing building)

Description of adjacent property

Photo Log:

Roll	Frame	Subject



**PHASE I ENVIRONMENTAL BASELINE SURVEY  
NWIRP BETHPAGE**

Real Property Unit \_\_\_\_\_

Interviewee Name \_\_\_\_\_ Phone \_\_\_\_\_ Fax \_\_\_\_\_

Title \_\_\_\_\_ Affiliation \_\_\_\_\_

Address \_\_\_\_\_

Years Familiar with Real Property Unit \_\_\_\_\_

History of Association with Real Property Unit \_\_\_\_\_

Interview Notes:

**PHASE I ENVIRONMENTAL BASELINE SURVEY  
NWIRP BETHPAGE**

Real Property Unit \_\_\_\_\_

<b>VISUAL SITE INSPECTION NOTES</b>
<b>Roads</b>
<b>Describe all public thoroughfares adjoining the property and any roads, streets, and parking lots on the property.</b>
<b>Air Pollution Sources/Odors</b>
<b>Describe all sources emission allowances, etc.</b>
<b>Potable Water Supply</b>
<b>Describe the source of potable water for the facility. (Lead content tested?)</b>
<b>Sewage Disposal System</b>
<b>Describe the sewage disposal system for the facility.</b>
<b>Storm Water</b>
<b>Describe the storm water characteristics of site.</b>
<b>Storage Tanks/Drums</b>
<b>Identify all underground storage tanks, drums, vent pipes, fill pipes, material stored, capacity, containment, etc. indicating underground storage tanks based on physical observations, interviews, or records review.</b>
<b>Pools of Liquid/Stains</b>
<b>Report all standing surface waters. Describe all pools or low areas containing liquids likely to be hazardous substances or petroleum products. Report any stained soil or stained surfaces. Describe all locations.</b>

**PHASE I ENVIRONMENTAL BASELINE SURVEY  
NWIRP BETHPAGE**

Real Property Unit \_\_\_\_\_

<b>VISUAL SITE INSPECTION NOTES</b>
<b>Unidentified Substance Containers</b>
<b>Describe all open or damaged containers containing unidentified substances suspected of being hazardous substances or petroleum products. Include the approximate quantities, types of containers, and storage conditions.</b>
<b>PCBs/Electrical</b>
<b>Describe all electrical or hydraulic equipment known or suspected to contain PCBs. Survey conducted, When, Results?</b>
<b>Heating/Cooling</b>
<b>Describe the means of heating and cooling all buildings on the property (Fuel source, boiler size)</b>
<b>Drains and Sumps/Septic System</b>
<b>Describe all floor drains, sumps, and septic system.</b>
<b>Pits, Ponds, and Lagoons</b>
<b>Describe all pits, ponds, and lagoons on the property, especially if they are or were used in conjunction with waste disposal or waste treatment. Also describe pits, ponds, or lagoons on adjoining properties.</b>
<b>Wetlands</b>
<b>Describe location and approximate area.</b>
<b>Stressed Vegetation</b>
<b>Describe any areas of stressed vegetation (from a cause other than insufficient water) found on the property.</b>

**PHASE I ENVIRONMENTAL BASELINE SURVEY  
NWIRP BETHPAGE**

Real Property Unit \_\_\_\_\_

<b>VISUAL SITE INSPECTION NOTES</b>	
<b>Solid Waste</b>	
Describe any areas that are apparently filled or graded by non-natural causes, areas filled by fill of unknown origin, or mounds or depressions which suggest that trash or other solid waste disposal may have occurred.	
<b>Wastewater</b>	
Describe any wastewater or other liquids other than storm water which discharge into a ditch or stream on or adjacent to the property.	
<b>Dry Wells</b>	
Describe all wells that are not sources of water or of known mineral extraction and are used or suspected to be used for disposal of liquid wastes.	
<b>Other Hazardous Materials</b>	
Describe location, storage, and use practices.	
<b>Asbestos-Containing Materials</b>	
Note any suspect asbestos-containing materials. (Survey conducted, When, Results?)	
<b>Lead-Based Paint</b>	
Note any suspect lead-based paint. (Survey conducted, When, Results?)	
<b>Radon</b>	
Note any affected areas. (Survey conducted, When, Results?)	

**PHASE I ENVIRONMENTAL BASELINE SURVEY  
NWIRP BETHPAGE**

Real Property Unit \_\_\_\_\_

<b>VISUAL SITE INSPECTION NOTES</b>
<b>Radioactive Materials</b>
Note locations, quantities, types, uses.
<b>Unexploded Ordnance</b>
Describe ordnance used and approximate area of use.
<b>Medical Waste</b>
Describe type of waste and process from which waste is generated. Describe storage practices.
<b>Pesticides/Herbicides</b>
Describe any pesticides/herbicides that have been stored or used and approximate area of impact.
<b>Used Oil</b>
Describe storage practices of used oil and process from which used oil is generated.
<b>Groundwater</b>
Describe estimated direction of groundwater flow. Describe any potential impact on groundwater.
<b>Geographic and Topographic</b>
Describe geography and topography of the subject location.

O

O

O

D

**APPENDIX D**  
**TEXT OF EDR REPORT**

058 //0

## **The EDR Area Study Report**

**Study Area  
NWIRP Bethpage -Northrup Grumman Corp.  
Bethage, New York**

**April 28, 1997**

**Inquiry number 172329.1s**

**EDR** Environmental  
Data  
Resources, Inc.  
Creators of Toxicheck/®

**The Source  
For Environmental  
Risk Management  
Data**

3530 Post Road  
Southport, Connecticut 06490

**Nationwide Customer Service**

Telephone: 1-800-352-0050  
Fax: 1-800-231-6802



MAP FINDINGS

Map ID  
Direction  
Distance

Site

Database(s)

EDR ID Number  
EPA ID Number

**Coal Gas Site Search: No site was found in a search of Real Property Scan's ENVIROHAZ database.**

NPL  
Region

**RUCO POLYMER CORP  
NEW SOUTH RD  
HICKSVILLE, NY 11801**

**CORRACTS 1000268848  
ROD NYD002920312  
CERCLIS  
RCRIS-SQG  
LUST  
NPL  
TRIS**

**CERCLIS Classification Data:**

Site Incident Category: CHEMICAL PLANT      Federal Facility: NO  
Ownership Status: PRIVATE      NPL Status: CURRENTLY ON THE FINAL NPL  
EPA Notes: THE HOOKER/RUCO SITE IS AN ACTIVE PLASTICS MANUFACTURING FACILITY.  
RCRA: SMALL GENERATOR.

**CERCLIS Assessment History:**

Assessment:	DISCOVERY	Completed:	11/01/1979
Assessment:	PRELIMINARY ASSESSMENT	Completed:	09/01/1984
Assessment:	SCREENING SITE INSPECTION	Completed:	10/01/1984
Assessment:	FINAL LISTING ON NPL	Completed:	06/10/1986
Assessment:	PROPOSAL TO NPL	Completed:	10/15/1984
Assessment:	RMVL INVESTIGATION AT NPL	Completed:	08/21/1990
Assessment:	RMVL INVESTIGATION AT NPL	Completed:	02/03/1993
Assessment:	COMBINED RI/FS	Completed:	09/21/1988
Assessment:	REMEDIAL COMMUNITY RELATIONS	Completed:	Not reported
Assessment:	RI/FS WORKPLAN APPROVAL BY HQ	Completed:	09/21/1988
Assessment:	RECORD OF DECISION	Completed:	01/28/1994
Assessment:	COMBINED RI/FS	Completed:	01/28/1994
Assessment:	ADMINISTRATIVE RECORD	Completed:	Not reported
Assessment:	MANAGEMENT ASSISTANCE	Completed:	Not reported
Assessment:	COMBINED RI/FS	Completed:	09/28/1990
Assessment:	RECORD OF DECISION	Completed:	09/28/1990
Assessment:	ADMINISTRATIVE RECORD	Completed:	Not reported
Assessment:	COMBINED RI/FS	Completed:	Not reported
Assessment:	RECORD OF DECISION	Completed:	Not reported

**CERCLIS Site Status:**

This site is currently under investigation by the government to assess the extent of further action

**CERCLIS Alias Name(s):**

RUCO POLYMER CORP  
HOOKER CHEM /RUCO POLYMER

**CORRACTS Data:**

Prioritization: High  
Status: RCRA Facility Investigation Completed, Referred to a Non-RCRA Authority

MAP FINDINGS

Map ID  
Direction  
Distance

Site

Database(s)

EDR ID Number  
EPA ID Number

**RUCO POLYMER CORP (Continued)**

**1000268848**

**NPL:**

ID:	02NY052
Date Listed:	6/10/86 (FINAL)
EPAID:	NYD002920312
Haz. Rank Score:	41.60
Status:	LISTED ON NPL
Rank:	451
Group:	10
Ownership:	Private
Permit:	Air
Permit:	NPDES
Site Activities:	Chemical Process/Manuf.
Site Activities:	Incinerator
Site Activities:	Spill
Site Activities:	Tank, above ground
Site Activities:	Containers/Drums
Site Activities:	Surface Impoundment
Site Activities:	Tank, below ground
Site Condition:	Contamination of Soil
Site Condition:	Contam. Ground Water
Waste Type:	Chlorinated Organics
Waste Type:	Solvents
Contaminant:	Media Affected:
VINYL CHLORIDE	Not reported
1,1,2-TRICHLOROETHYLENE (TCE)	Not reported
TETRACHLOROETHENE	Not reported
PHENOL	Not reported
1,2-TRANS-DICHLOROETHYLENE	Not reported
1,1,1-TRICHLOROETHANE	Not reported
VINYL ACETATE	Not reported
STYRENE	Not reported
BUTADIENE	Not reported
ADIPIC ACID	Not reported
METHANOL	Not reported
PHTHALIC ACID	Not reported
METHYL ETHYL KETONE	Not reported
PENTACHLOROPHENOL (PCP)	Not reported
ZINC SULFATE	Not reported
Distance to nearest Population:	Not reported
Population within a 1 Mile Radius:	Not reported
Population within a 2 Mile Radius:	Not reported
Population within a 4 Mile Radius:	Not reported
Vertical Distance to Aquifer:	21 Feet to 75 Feet
Ground Water Use:	Not Used as Drinking Water, Alternative Source Available
Distance to nearest Surface Water:	Not reported

**ROD:**

Full-text of USEPA Record of Decision(s) is available from EDR.

MAP FINDINGS

Map ID  
Direction  
Distance

Site

Database(s)

EDR ID Number  
EPA ID Number

**RUCO POLYMER CORP (Continued)**

**1000268848**

**RCRIS:**

Owner: HOOKER CHEMICALS & PLASTICS CORP  
(516) 931-8100

Contact: PHILIP DEVRIES  
(516) 931-8100

Classification: Small Quantity Generator

<u>Waste</u>	<u>Quantity</u>	<u>Waste</u>	<u>Quantity</u>
D000	0.000 (N)	D001	0.000 (N)
D001	0.001 (P)	D002	0.000 (N)
D002	0.001 (P)	F001	0.000 (N)
F001	399.648 (P)	F003	0.000 (N)
F003	399.648 (P)	F005	0.000 (N)
F005	399.648 (P)	U002	0.000 (N)
U002	399.648 (P)	U028	0.000 (N)
U028	22.680 (M)	U044	0.000 (N)
U044	49.956 (P)	U112	0.000 (N)
U112	0.001 (P)	U122	0.000 (N)
U122	0.001 (P)	U140	0.000 (N)
U140	1.814 (M)	U147	0.000 (N)
U147	999.119 (P)	U154	0.000 (N)
U154	0.001 (P)	U159	0.000 (N)
U159	399.648 (P)	U190	0.000 (N)
U190	999.119 (P)	U196	0.000 (N)
U196	399.648 (P)	U210	0.000 (N)
U210	399.648 (P)	U213	0.000 (N)
U213	399.648 (P)	U220	0.000 (N)
U220	0.001 (P)	U223	0.000 (N)
U223	399.648 (P)	U226	0.000 (N)
U226	49.956 (P)	U239	0.000 (N)
U239	0.001 (P)		

(P) = Pounds , (K) = Kilograms , (M) = Metric Tons , (T) = Tons , (N) = Not Reported

Used Oil Recyc: No

Violation Status: No violations found

**LUST:**

Facility ID: 8804415  
Facility Contact: Not reported  
Investigator: GOERTZ  
Caller Name: DAVE DESEY  
Caller Phone: (516) 759-9318  
Notifier Name: Not reported  
Notifier Phone: Not reported  
Spiller Contact: Not reported  
Spiller: RUCO POLYMER  
Address: NEW SOUTH ROAD  
HICKSVILLE, NY

Region of Spill: 1  
Facility Tele: Not reported  
Spill Type: Facility  
Caller Agency: TANK SPEC INC  
Caller Extension: Not reported  
Notifier Agency: Not reported  
Notifier Extension: Not reported  
Spiller Phone: (516) 931-8104

Spill Class: Not reported  
Spill Closed Dt: 02/19/1992  
Spill Cause: Tank Test Failure  
Water Affected: Not reported  
Spill Notifier: Tank Tester  
Spill Date: 08/18/1988 15:00  
Cleanup Ceased: 02/19/1992

Resource Affected: Groundwater  
Spill Source: Other Commercial/Industrial  
PBS Number: Not reported  
Reported to Dept: 08/18/1988 16:47

MAP FINDINGS

Map ID Direction Distance	Site	Database(s)	EDR ID Number EPA ID Number
---------------------------------	------	-------------	--------------------------------

**RUCO POLYMER CORP (Continued)**

1000268848

Last Inspection: Not reported  
 Cleanup Meets Standard: True  
 Recommended Penalty: No Penalty  
 Spiller Cleanup Date: Not reported  
 Enforcement Date: Not reported  
 Investigation Complete: Not reported  
 UST Involvement: False  
 Spill Record Last Update: 02/21/1992  
 Corrective Action Plan Submitted: Not reported  
 Date Spill Entered In Computer Data File: 08/19/1988

**1**  
**NEGRON RESIDENCE**  
**54 SUNRISE STREET**  
**PLAINVIEW, NY**

**LUST**

**S100666445**  
**N/A**

**LUST:**

Facility ID: 9004238 Facility Contact: Not reported Investigator: LEUNG Caller Name: MARTY Caller Phone: (516) 783-1100 Notifier Name: Not reported Notifier Phone: Not reported Spiller Contact: Not reported Spiller: NEGRON RESIDENCE Address: Not reported Spill Class: Not reported Spill Closed Dt: 08/21/1990 Spill Cause: Other Water Affected: Not reported Spill Notifier: Responsible Party Spill Date: 07/17/1990 09:00 Cleanup Ceased: 08/21/1990 Last Inspection: Not reported Cleanup Meets Standard: True Recommended Penalty: No Penalty Spiller Cleanup Date: Not reported Enforcement Date: Not reported Investigation Complete: Not reported UST Involvement: False Spill Record Last Update: 08/22/1990 Corrective Action Plan Submitted: Not reported Date Spill Entered In Computer Data File: 07/23/1990	Region of Spill: 1 Facility Tele: Not reported Spill Type: Facility Caller Agency: MEENAN OIL Caller Extension: Not reported Notifier Agency: Not reported Notifier Extension: Not reported Spiller Phone: (516) 935-0942  Resource Affected: On Land Spill Source: Private Dwelling PBS Number: Not reported Reported to Dept: 07/17/1990 11:45
--	--

**2**  
**DILEGGE RESIDENCE**  
**26 SUNRISE STREET**  
**PLAINVIEW, NY**

**NY Spills**

**S102091779**  
**N/A**

**SPILLS:**

Facility ID: 9112285 Facility Contact: Not reported Investigator: NONE Caller Name: MRS DELEGGE Caller Phone: (516) 938-0756 Notifier Name: Not reported	Region of Spill: 1 Facility Tele: Not reported Spill Type: Facility Caller Agency: Not reported Caller Extension: Not reported Notifier Agency: Not reported
---	---

MAP FINDINGS

Map ID  
Direction  
Distance

Site

Database(s)

EDR ID Number  
EPA ID Number

**DILEGGE RESIDENCE (Continued)**

**S102091779**

Notifier Phone:	Not reported	Notifier Extension:	Not reported
Spiller Contact:	Not reported	Spiller Phone:	Not reported
Spiller:	DILEGGE RESIDENCE		
Address:	Not reported		
	Not reported		
Spill Class:	Not reported		
Spill Closed Dt:	03/03/1992		
Material Class:	Petroleum	Spilled Code:	0001
Quantity Spilled:	1 gallons	Quant Recovered:	0 gallons
Spill Cause:	Equipment Failure	Resource Affected:	On Land
Water Affected:	Not reported	Spill Source:	Private Dwelling
Spill Notifier:	Responsible Party	PBS Number:	Not reported
Spill Date:	03/01/1992 14:00	Reported to Dept:	03/02/1992 15:08
Tank Number:	Not reported	Tank Capacity:	0 Gallons
Test method:	Not reported	Leak Rate:	0.00
Gross Leak/Fail:	Not reported		
Cleanup Ceased:	03/03/1992		
Last Inspection:	Not reported		
Cleanup Meets Standard:	True		
Recommended Penalty:	No Penalty		
Spiller Cleanup Date:	Not reported		
Enforcement Date:	Not reported		
Investigation Complete:	Not reported		
UST Involvement:	False		
Spill Record Last Update:	Not reported		
Corrective Action Plan Submitted:	Not reported		
Date Spill Entered In Computer Data File:	03/04/1992		

3

**FERN PLACE SCHOOL  
FERN PLACE / ORCHARD ST  
PLAINVIEW, NY**

**NY Spills**

**S102099931  
N/A**

**SPILLS:**

Facility ID:	9405277	Region of Spill:	1
Facility Contact:	Not reported	Facility Tele:	Not reported
Investigator:	AUSTIN	Spill Type:	UST
Caller Name:	PAT GEROGHTY	Caller Agency:	CASTLE OIL
Caller Phone:	(718) 823-8800	Caller Extension:	Not reported
Notifier Name:	Not reported	Notifier Agency:	Not reported
Notifier Phone:	Not reported	Notifier Extension:	Not reported
Spiller Contact:	Not reported	Spiller Phone:	(516) 931-2233
Spiller:	FERN PLACE SCHOOL		
Address:	Not reported		
	Not reported		
Spill Class:	Known release with minimal potential for fire or hazard. DEC Response. Willing Responsible Party. Corrective action taken.		
Spill Closed Dt:	06/19/1996		
Material Class:	Petroleum	Spilled Code:	0002
Quantity Spilled:	25 gallons	Quant Recovered:	0 gallons
Spill Cause:	Equipment Failure	Resource Affected:	On Land
Water Affected:	Not reported	Spill Source:	Other Non Commercial/Industrial
Spill Notifier:	Other	PBS Number:	Not reported
Spill Date:	07/18/1994 13:00	Reported to Dept:	07/18/1994 13:34
Tank Number:	Not reported	Tank Capacity:	0 Gallons
Test method:	Not reported	Leak Rate:	0.00
Gross Leak/Fail:	Not reported		
Cleanup Ceased:	Not reported		
Last Inspection:	Not reported		

MAP FINDINGS

Map ID  
Direction  
Distance

Site

Database(s)

EDR ID Number  
EPA ID Number

**FERN PLACE SCHOOL (Continued)**

S102099931

Cleanup Meets Standard: True  
 Recommended Penalty: No Penalty  
 Spiller Cleanup Date: Not reported  
 Enforcement Date: Not reported  
 Investigation Complete: Not reported  
 UST Involvement: False  
 Spill Record Last Update: 06/20/1996  
 Corrective Action Plan Submitted: Not reported  
 Date Spill Entered In Computer Data File: 07/20/1994

**3 FERN PLACE ELEMENTARY SCHOOL  
 ORCHARD ST & FERN PL  
 PLAINVIEW, NY 11803**

**FINDS 1000305842  
 RCRIS-LQG NYD980564165**

**RCRIS:**

Owner: PLAINVIEW OLD BETHPAGE  
 (212) 555-1212

Contact: LAWRENCE HERZOG  
 (516) 937-6412

Classification: Large Quantity Generator

Waste	Quantity
X001	0.000 (N)

(P) = Pounds, (K) = Kilograms, (M) = Metric Tons, (T) = Tons, (N) = Not Reported

Used Oil Recyc: No

Violation Status: No violations found

**4 GENERAL UTILITIES  
 35 ANDOVER LN  
 HICKSVILLE, NY**

**NY Spills S102140501  
 N/A**

**SPILLS:**

Facility ID: 9501022	Region of Spill: 1
Facility Contact: Not reported	Facility Tele: Not reported
Investigator: ACAMPORA	Spill Type: Facility
Caller Name: KEN	Caller Agency: GENERAL UTILITIES
Caller Phone: Not reported	Caller Extension: Not reported
Notifier Name: Not reported	Notifier Agency: Not reported
Notifier Phone: Not reported	Notifier Extension: Not reported
Spiller Contact: Not reported	Spiller Phone: Not reported
Spiller: GENERAL UTILITIES	
Address: Not reported	
Spill Class: Known release with minimal potential for fire or hazard. DEC Response. Willing Responsible Party. Corrective action taken.	
Spill Closed Dt: 04/27/1995	Spilled Code: 0001
Material Class: Petroleum	Quant Recovered: 0 gallons
Quantity Spilled: 5 gallons	Resource Affected: On Land
Spill Cause: Equipment Failure	Spill Source: Commercial Vehicle
Water Affected: Not reported	PBS Number: Not reported
Spill Notifier: Responsible Party	Reported to Dept: 04/25/1995 09:15
Spill Date: 04/25/1995 08:00	Tank Capacity: 0 Gallons
Tank Number: Not reported	Leak Rate: 0.00
Test method: Not reported	

MAP FINDINGS

Map ID  
Direction  
Distance

Site

Database(s)

EDR ID Number  
EPA ID Number

**GENERAL UTILITIES (Continued)**

**S102140501**

Gross Leak/Fail: Not reported  
 Cleanup Ceased: 04/27/1995  
 Last Inspection: Not reported  
 Cleanup Meets Standard: True  
 Recommended Penalty: No Penalty  
 Spiller Cleanup Date: Not reported  
 Enforcement Date: Not reported  
 Investigation Complete: Not reported  
 UST Involvement: False  
 Spill Record Last Update: 04/28/1995  
 Corrective Action Plan Submitted: Not reported  
 Date Spill Entered In Computer Data File: 04/26/1995

5

**RELIANCE UTILITIES  
29 RELDA STREET  
PLAINVIEW, NY**

**NY Spills**

**S102096380  
N/A**

**SPILLS:**

Facility ID: 8910128  
 Facility Contact: Not reported  
 Investigator: MIRZA  
 Caller Name: DAVE WAGNER  
 Caller Phone: (516) 931-6800  
 Notifier Name: Not reported  
 Notifier Phone: Not reported  
 Spiller Contact: Not reported  
 Spiller: RELIANCE UTILITIES  
 Address: Not reported  
 Not reported

Region of Spill: 1  
 Facility Tele: Not reported  
 Spill Type: Facility  
 Caller Agency: RELIANCE UTILITIES  
 Caller Extension: Not reported  
 Notifier Agency: Not reported  
 Notifier Extension: Not reported  
 Spiller Phone: Not reported

Spill Class: Not reported  
 Spill Closed Dt: 01/31/1990  
 Material Class: Petroleum  
 Quantity Spilled: 3 gallons  
 Spill Cause: Equipment Failure  
 Water Affected: Not reported  
 Spill Notifier: Responsible Party  
 Spill Date: 01/23/1990 10:00  
 Tank Number: Not reported  
 Test method: Not reported  
 Gross Leak/Fail: Not reported  
 Cleanup Ceased: 01/31/1990  
 Last Inspection: Not reported  
 Cleanup Meets Standard: True  
 Recommended Penalty: No Penalty  
 Spiller Cleanup Date: Not reported  
 Enforcement Date: Not reported  
 Investigation Complete: Not reported  
 UST Involvement: False  
 Spill Record Last Update: 02/05/1990  
 Corrective Action Plan Submitted: Not reported  
 Date Spill Entered In Computer Data File: 01/25/1990

Spilled Code: 0001  
 Quant Recovered: 0 gallons  
 Resource Affected: On Land  
 Spill Source: Tank Truck  
 PBS Number: Not reported  
 Reported to Dept: 01/23/1990 10:13  
 Tank Capacity: 0 Gallons  
 Leak Rate: 0.00

6

**RANKEL RESIDENCE  
44 LARCH ST  
HICKSVILLE, NY**

**NY Spills**

**S102136424  
N/A**

MAP FINDINGS

Map ID  
Direction  
Distance

Site

Database(s)

EDR ID Number  
EPA ID Number

**RANKEL RESIDENCE (Continued)**

**S102136424**

**SPILLS:**

Facility ID:	9207730	Region of Spill:	1
Facility Contact:	Not reported	Facility Tele:	Not reported
Investigator:	NONE	Spill Type:	Facility
Caller Name:	JIM ALEXANDER	Caller Agency:	RELIANCE FUEL OIL
Caller Phone:	(516) 931-6800	Caller Extension:	Not reported
Notifier Name:	Not reported	Notifier Agency:	Not reported
Notifier Phone:	Not reported	Notifier Extension:	Not reported
Spiller Contact:	Not reported	Spiller Phone:	Not reported
Spiller:	RANKEL RESIDENCE		
Address:	Not reported		
	Not reported		
Spill Class:	Known release with minimal potential for fire or hazard. DEC Response. Willing Responsible Party. Corrective action taken.		
Spill Closed Dt:	10/04/1992		
Material Class:	Petroleum	Spilled Code:	0001
Quantity Spilled:	4 gallons	Quant Recovered:	0 gallons
Spill Cause:	Human Error	Resource Affected:	On Land
Water Affected:	Not reported	Spill Source:	Private Dwelling
Spill Notifier:	Other	PBS Number:	Not reported
Spill Date:	10/04/1992 11:50	Reported to Dept:	10/04/1992 12:51
Tank Number:	Not reported	Tank Capacity:	0 Gallons
Test method:	Not reported	Leak Rate:	0.00
Gross Leak/Fail:	Not reported		
Cleanup Ceased:	10/04/1992		
Last Inspection:	Not reported		
Cleanup Meets Standard:	True		
Recommended Penalty:	No Penalty		
Spiller Cleanup Date:	Not reported		
Enforcement Date:	Not reported		
Investigation Complete:	Not reported		
UST Involvement:	False		
Spill Record Last Update:	Not reported		
Corrective Action Plan Submitted:	Not reported		
Date Spill Entered In Computer Data File:	10/05/1992		

7

**UNK  
26 ANDOVER LANE  
HICKSVILLE, NY**

**LUST**

**S100668107  
N/A**

**LUST:**

Facility ID:	8710473	Region of Spill:	1
Facility Contact:	Not reported	Facility Tele:	Not reported
Investigator:	Not reported	Spill Type:	Facility
Caller Name:	CLINT SMITH	Caller Agency:	TOWN OF OYSTER BAY
Caller Phone:	(516) 921-7347	Caller Extension:	Not reported
Notifier Name:	Not reported	Notifier Agency:	Not reported
Notifier Phone:	Not reported	Notifier Extension:	Not reported
Spiller Contact:	Not reported	Spiller Phone:	Not reported
Spiller:	UNK		
Address:	Not reported		
	Not reported		
Spill Class:	Not reported	Resource Affected:	On Land
Spill Closed Dt:	03/16/1988	Spill Source:	Passenger Vehicle
Spill Cause:	Other	PBS Number:	Not reported
Water Affected:	Not reported		
Spill Notifier:	Local Agency		



**MAP FINDINGS**

Map ID  
Direction  
Distance

Site

Database(s)

EDR ID Number  
EPA ID Number

**UNK (Continued)**

**S100668107**

Spill Date: 03/14/1988 12:00      Reported to Dept: 03/15/1988 13:35  
 Cleanup Ceased: 03/16/1988  
 Last Inspection: Not reported  
 Cleanup Meets Standard: True  
 Recommended Penalty: No Penalty  
 Spiller Cleanup Date: Not reported  
 Enforcement Date: Not reported  
 Investigation Complete: Not reported  
 UST Involvement: False  
 Spill Record Last Update: 09/13/1995  
 Corrective Action Plan Submitted: Not reported  
 Date Spill Entered In Computer Data File: 03/17/1988

8

**CHIEN NAN CHANG  
7 RELDA STREET  
PLAINVIEW, NY**

**NY Spills**

**S102097311  
N/A**

**SPILLS:**

Facility ID: 9008973	Region of Spill: 1
Facility Contact: Not reported	Facility Tele: Not reported
Investigator: MIRZA	Spill Type: Facility
Caller Name: MR HAYIM LAPIN	Caller Agency: TENANT
Caller Phone: (516) 938-0969	Caller Extension: Not reported
Notifier Name: Not reported	Notifier Agency: Not reported
Notifier Phone: Not reported	Notifier Extension: Not reported
Spiller Contact: Not reported	Spiller Phone: (516) 349-7666
Spiller: CHIEN NAN CHANG	
Address: Not reported	
Spill Class: Not reported	Spilled Code: 0001
Spill Closed Dt: 12/21/1990	Quant Recovered: 0 gallons
Material Class: Petroleum	Resource Affected: Air
Quantity Spilled: 0 gallons	Spill Source: Private Dwelling
Spill Cause: Equipment Failure	PBS Number: Not reported
Water Affected: Not reported	Reported to Dept: 11/15/1990 13:12
Spill Notifier: Affected Persons	Tank Capacity: 0 Gallons
Spill Date: 10/01/1990 12:00	Leak Rate: 0.00
Tank Number: Not reported	
Test method: Not reported	
Gross Leak/Fail: Not reported	
Cleanup Ceased: 12/21/1990	
Last Inspection: Not reported	
Cleanup Meets Standard: True	
Recommended Penalty: No Penalty	
Spiller Cleanup Date: Not reported	
Enforcement Date: Not reported	
Investigation Complete: Not reported	
UST Involvement: False	
Spill Record Last Update: 12/24/1990	
Corrective Action Plan Submitted: Not reported	
Date Spill Entered In Computer Data File: 11/16/1990	

9

**S.S. PREMISES C/O SHELL OIL CO  
404 S OYSTER BAY RD  
HICKSVILLE, NY 11801**

**RCRIS-SQG  
FINDS**

**1000140672  
NYD981483910**

MAP FINDINGS

Map ID  
Direction  
Distance

Site

Database(s)

EDR ID Number  
EPA ID Number

**S.S. PREMISES C/O SHELL OIL CO (Continued)**

**1000140672**

**RCRIS:**

Owner: SHELL OIL CO  
(212) 555-1212

Contact: JOHN SPINELLE  
(800) 431-5566

Classification: Not reported

Waste	Quantity	Waste	Quantity
D000	0.000 (N)	K052	0.000 (N)
X001	0.000 (N)		

(P) = Pounds , (K) = Kilograms , (M) = Metric Tons , (T) = Tons , (N) = Not Reported

Used Oil Recyc: No

Violation Status: No violations found

9

**SHELL OIL  
404 S OYSTER BAY RD  
HICKSVILLE, NY**

**LUST**

**S100172129  
N/A**

**LUST:**

Facility ID: 8709241	Region of Spill: 1
Facility Contact: Not reported	Facility Tele: Not reported
Investigator: GOERTZ	Spill Type: Facility
Caller Name: Not reported	Caller Agency: Not reported
Caller Phone: Not reported	Caller Extension: Not reported
Notifier Name: Not reported	Notifier Agency: Not reported
Notifier Phone: Not reported	Notifier Extension: Not reported
Spiller Contact: Not reported	Spiller Phone: Not reported
Spiller: SHELL OIL	
Address: Not reported	
Spill Class: Not reported	
Spill Closed Dt: 05/10/1988	
Spill Cause: Tank Test Failure	Resource Affected: Groundwater
Water Affected: Not reported	Spill Source: Gas Station
Spill Notifier: Tank Tester	PBS Number: Not reported
Spill Date: 01/29/1988 11:30	Reported to Dept: 01/29/1988 16:32
Cleanup Ceased: 05/10/1988	
Last Inspection: Not reported	
Cleanup Meets Standard: True	
Recommended Penalty: No Penalty	
Spiller Cleanup Date: Not reported	
Enforcement Date: Not reported	
Investigation Complete: Not reported	
UST Involvement: False	
Spill Record Last Update: 05/12/1988	
Corrective Action Plan Submitted: Not reported	
Date Spill Entered In Computer Data File: 02/02/1988	

9

**SHELL OIL CO  
404 S OYSTER BAY RD  
HICKSVILLE, NY**

**LUST**

**S100177616  
N/A**

**LUST:**

Facility ID: 9112135	Region of Spill: 1
----------------------	--------------------

MAP FINDINGS

Map ID  
Direction  
Distance

Site

Database(s)

EDR ID Number  
EPA ID Number

**SHELL OIL CO (Continued)**

**S100177616**

Facility Contact:	Not reported	Facility Tele:	Not reported
Investigator:	T/T/F	Spill Type:	Facility
Caller Name:	CHARLIE PRICE	Caller Agency:	IPT
Caller Phone:	(516) 261-1590	Caller Extension:	Not reported
Notifier Name:	Not reported	Notifier Agency:	Not reported
Notifier Phone:	Not reported	Notifier Extension:	Not reported
Spiller Contact:	Not reported	Spiller Phone:	Not reported
Spiller:	SHELL OIL CO		
Address:	Not reported		
	Not reported		
Spill Class:	Known release that creates potential for fire or hazard. DEC Response. Willing Responsible Party. Corrective action taken.		
Spill Closed Dt:	09/16/1992		
Spill Cause:	Tank Test Failure	Resource Affected:	Groundwater
Water Affected:	Not reported	Spill Source:	Gas Station
Spill Notifier:	Tank Tester	PBS Number:	Not reported
Spill Date:	02/26/1992 13:45	Reported to Dept:	02/26/1992 15:42
Cleanup Ceased:	09/16/1992		
Last Inspection:	Not reported		
Cleanup Meets Standard:	True		
Recommended Penalty:	No Penalty		
Spiller Cleanup Date:	Not reported		
Enforcement Date:	Not reported		
Investigation Complete:	Not reported		
UST Involvement:	False		
Spill Record Last Update:	09/18/1992		
Corrective Action Plan Submitted:	Not reported		
Date Spill Entered In Computer Data File:	02/27/1992		

9

**SHELL  
404 S OYSTER BAY RD  
HICKSVILLE, NY**

**LUST**

**S101102934  
N/A**

**LUST:**

Facility ID:	9403037	Region of Spill:	1
Facility Contact:	Not reported	Facility Tele:	Not reported
Investigator:	T/T/F	Spill Type:	Facility
Caller Name:	NEDWICK ROBERT	Caller Agency:	ISLAND PUMP & TANK
Caller Phone:	(516) 261-1590	Caller Extension:	Not reported
Notifier Name:	Not reported	Notifier Agency:	Not reported
Notifier Phone:	Not reported	Notifier Extension:	Not reported
Spiller Contact:	Not reported	Spiller Phone:	Not reported
Spiller:	SHELL S/S		
Address:	Not reported		
	Not reported		
Spill Class:	Known release that creates potential for fire or hazard. DEC Response. Willing Responsible Party. Corrective action taken.		
Spill Closed Dt:	Not reported		
Spill Cause:	Tank Test Failure	Resource Affected:	Groundwater
Water Affected:	Not reported	Spill Source:	Gas Station
Spill Notifier:	Tank Tester	PBS Number:	Not reported
Spill Date:	06/01/1994 13:30	Reported to Dept:	06/01/1994 14:39
Cleanup Ceased:	Not reported		
Last Inspection:	Not reported		
Cleanup Meets Standard:	False		
Recommended Penalty:	No Penalty		
Spiller Cleanup Date:	Not reported		
Enforcement Date:	Not reported		

MAP FINDINGS

Map ID			EDR ID Number
Direction			EPA ID Number
Distance	Site	Database(s)	

**SHELL (Continued)**

S101102934

Investigation Complete: Not reported  
 UST Involvement: True  
 Spill Record Last Update: 06/06/1994  
 Corrective Action Plan Submitted: Not reported  
 Date Spill Entered In Computer Data File: 06/02/1994

9	<b>GETTY S/S</b> <b>400 SO OYSTER BAY ROAD</b> <b>HICKSVILLE, NY</b>	LUST	S100669283 N/A
---	--	------	-------------------

LUST:

Facility ID: 9009085 Facility Contact: Not reported Investigator: WALSH Caller Name: TIM WALSH Caller Phone: (516) 751-7900 Notifier Name: Not reported Notifier Phone: Not reported Spiller Contact: Not reported Spiller: GETTY S/S Address: Not reported Spill Class: Not reported Spill Closed Dt: 03/11/1991 Spill Cause: Other Water Affected: Not reported Spill Notifier: DEC Spill Date: 11/15/1990 12:00 Cleanup Ceased: 03/11/1991 Last Inspection: Not reported Cleanup Meets Standard: True Recommended Penalty: No Penalty Spiller Cleanup Date: Not reported Enforcement Date: Not reported Investigation Complete: Not reported UST Involvement: True Spill Record Last Update: 03/11/1991 Corrective Action Plan Submitted: Not reported Date Spill Entered In Computer Data File: 11/20/1990	Region of Spill: 1 Facility Tele: Not reported Spill Type: Facility Caller Agency: DEC Caller Extension: Not reported Notifier Agency: Not reported Notifier Extension: Not reported Spiller Phone: Not reported  Resource Affected: On Land Spill Source: Gas Station PBS Number: Not reported Reported to Dept: 11/15/1990 12:00
--	--

10	<b>WRIGHT FUEL</b> <b>789 OLD COUNTRY ROAD</b> <b>PLAINVIEW, NY</b>	LUST	S100490835 N/A
----	---	------	-------------------

LUST:

Facility ID: 9113197 Facility Contact: Not reported Investigator: LUCE Caller Name: PAUL RUSS Caller Phone: (516) 349-3200 Notifier Name: Not reported Notifier Phone: Not reported Spiller Contact: Not reported Spiller: WRIGHT FUEL Address: 50 FAIRCHILD COURT PLAINVIEW, NY	Region of Spill: 1 Facility Tele: Not reported Spill Type: Facility Caller Agency: WRIGHT FUEL Caller Extension: Not reported Notifier Agency: Not reported Notifier Extension: Not reported Spiller Phone: (516) 433-3600
--	---

MAP FINDINGS

Map ID  
Direction  
Distance

Site

Database(s)

EDR ID Number  
EPA ID Number

**WRIGHT FUEL (Continued)**

**S100490835**

Spill Class: Known release with minimal potential for fire or hazard. DEC Response. Willing Responsible Party. Corrective action taken.

Spill Closed Dt: 04/16/1992

Spill Cause: Tank Overfill

Water Affected: Not reported

Spill Notifier: Responsible Party

Spill Date: 03/29/1992 11:45

Cleanup Ceased: 04/16/1992

Last Inspection: Not reported

Cleanup Meets Standard: True

Recommended Penalty: No Penalty

Spiller Cleanup Date: Not reported

Enforcement Date: Not reported

Investigation Complete: Not reported

UST Involvement: False

Spill Record Last Update: 11/09/1992

Corrective Action Plan Submitted: Not reported

Date Spill Entered In Computer Data File: 03/31/1992

Resource Affected: On Land

Spill Source: Other Commercial/Industrial

PBS Number: Not reported

Reported to Dept: 03/29/1992 12:08

11

**SHEAR MARTIN DMD  
777 OLD COUNTRY RD  
PLAINVIEW, NY 11803**

**RCRIS-SQG  
FINDS**

**100055610  
NYD986981504**

**RCRIS:**

Owner: MARTIN SHEAR DMD  
(212) 555-1212

Contact: MARTIN SHEAR  
(516) 937-0888

Classification: Small Quantity Generator

<u>Waste</u>	<u>Quantity</u>	<u>Waste</u>	<u>Quantity</u>
D000	0.000 (N)	D011	0.000 (N)

(P) = Pounds, (K) = Kilograms, (M) = Metric Tons, (T) = Tons, (N) = Not Reported

Used Oil Recyc: No

Violation Status: No violations found

12

**AMERICAN DRIVE-IN CLEANRS  
418 S OYSTER BAY RD  
HICKSVILLE, NY**

**AST**

**A100090077  
N/A**

**Nassau County AST:**

Facility ID: 000541

Tank Location: Indoors, Aboveground

Tank Status: In Service

Int Protection: Unknown

Ext Protection: NONE

Piping Type: Other

Description: TETRACHLOROETHYLENE

Leak Detect: OTHER

Dispense Method: Suction

Fill Type: Pumped

Total Tanks: Not reported

Tank ID: 0001

Capacity (Gal): 100

Tank Material: STEEL

Material Type: Fresh/Product

Containment: OTHER

Product Gauge: No

Install Date: 0183

MAP FINDINGS

Map ID Direction Distance	Site	Database(s)	EDR ID Number EPA ID Number
---------------------------------	------	-------------	--------------------------------

12	<b>AMERICAN DRIVE IN CLEANERS</b> <b>418 S OYSTER BAY RD</b> <b>HICKSVILLE, NY 11801</b>	<b>FINDS</b> <b>RCRIS-LQG</b>	<b>1000358704</b> <b>NYD064748080</b>
----	--	----------------------------------	--

RCRIS:

Owner: Not reported

Contact: SOL BLECK  
(516) 931-9396

Classification: Large Quantity Generator

Waste	Quantity
F002	0.000 (N)

(P) = Pounds , (K) = Kilograms , (M) = Metric Tons , (T) = Tons , (N) = Not Reported

Used Oil Recyc: No

Violation Status: No violations found

13	<b>TODD EVAN CLEANERS OF PLAINVIEW</b> <b>720 OLD COUNTRY RD</b> <b>PLAINVIEW, NY 11803</b>	<b>FINDS</b> <b>RCRIS-LQG</b>	<b>1000183132</b> <b>NYD982279853</b>
----	---	----------------------------------	--

RCRIS:

Owner: UNKNOWN  
(212) 555-1212

Contact: BENJAMIN MATROS  
(516) 931-9163

Classification: Large Quantity Generator

Waste	Quantity
F002	0.000 (N)

(P) = Pounds , (K) = Kilograms , (M) = Metric Tons , (T) = Tons , (N) = Not Reported

Used Oil Recyc: No

Violation Status: No violations found

13	<b>R &amp; N CLEANERS DBA IZZYS TLC</b> <b>720 OLD COUNTRY RD</b> <b>PLAINVIEW, NY 11803</b>	<b>RCRIS-SQG</b> <b>FINDS</b>	<b>1000124839</b> <b>NYD081368276</b>
----	--	----------------------------------	--

RCRIS:

Owner: ISAREL WEISFELNER INC  
(212) 555-1212

Contact: ISRAEL WEISFELNER  
(516) 931-9163

Classification: Small Quantity Generator

Waste	Quantity
F002	0.000 (N)

(P) = Pounds , (K) = Kilograms , (M) = Metric Tons , (T) = Tons , (N) = Not Reported

MAP FINDINGS

Map ID Direction Distance	Site	Database(s)	EDR ID Number EPA ID Number
---------------------------------	------	-------------	--------------------------------

**R & N CLEANERS DBA IZZYS TLC (Continued)**

**1000124839**

Used Oil Recyc: No  
Violation Status: Violations exist

There are 1 compliance/violation record(s) reported at this site:

<u>Evaluation</u>	<u>Area of Violation</u>	<u>Date of Compliance</u>
Non-Financial Record Review	Generator-All Requirements	10/15/1987

**14 MR.PAPADOPOULOS  
65 CLIFF DR  
HICKSVILLE, NY**

**NY Spills S102135826  
N/A**

**SPILLS:**

Facility ID: 8607658 Facility Contact: Not reported Investigator: O'NEILL Caller Name: Not reported Caller Phone: Not reported Notifier Name: Not reported Notifier Phone: Not reported Spiller Contact: Not reported Spiller: MR. PAPADOPOULOS Address: 65 CLIFF DRIVE HICKSVILLE, NY Spill Class: Not reported Spill Closed Dt: 12/05/1991 Material Class: Petroleum Quantity Spilled: 100 gallons Spill Cause: Equipment Failure Water Affected: Not reported Spill Notifier: Local Agency Spill Date: 03/17/1987 10:00 Tank Number: Not reported Test method: Not reported Gross Leak/Fail: Not reported Cleanup Ceased: 12/05/1991 Last Inspection: Not reported Cleanup Meets Standard: True Recommended Penalty: No Penalty Spiller Cleanup Date: Not reported Enforcement Date: Not reported Investigation Complete: Not reported UST Involvement: False Spill Record Last Update: 12/06/1991 Corrective Action Plan Submitted: Not reported Date Spill Entered In Computer Data File: 03/19/1987	Region of Spill: 1 Facility Tele: Not reported Spill Type: Facility Caller Agency: Not reported Caller Extension: Not reported Notifier Agency: Not reported Notifier Extension: Not reported Spiller Phone: (516) 932-9511 Spilled Code: 0001 Quant Recovered: 0 gallons Resource Affected: On Land Spill Source: Private Dwelling PBS Number: Not reported Reported to Dept: 03/17/1987 11:40 Tank Capacity: 0 Gallons Leak Rate: 0.00
---	---

**15 GIFFORDS OIL  
41 CORNELL LN  
HICKSVILLE, NY**

**NY Spills S102135977  
N/A**

**SPILLS:**

Facility ID: 9110133 Facility Contact: Not reported Investigator: CAMPBELL	Region of Spill: 1 Facility Tele: Not reported Spill Type: Facility
--	---

MAP FINDINGS

Map ID  
Direction  
Distance

Site

Database(s)

EDR ID Number  
EPA ID Number

**GIFFORDS OIL (Continued)**

S102135977

Caller Name:	HARRY LINKS	Caller Agency:	GIFFORDS
Caller Phone:	(516) 576-3000	Caller Extension:	Not reported
Notifier Name:	Not reported	Notifier Agency:	Not reported
Notifier Phone:	Not reported	Notifier Extension:	Not reported
Spiller Contact:	Not reported	Spiller Phone:	Not reported
Spiller:	GIFFORDS OIL		
Address:	Not reported		
	Not reported		
Spill Class:	Not reported		
Spill Closed Dt:	02/18/1992		
Material Class:	Petroleum	Spilled Code:	0001
Quantity Spilled:	10 gallons	Quant Recovered:	0 gallons
Spill Cause:	Human Error	Resource Affected:	On Land
Water Affected:	Not reported	Spill Source:	Tank Truck
Spill Notifier:	Responsible Party	PBS Number:	Not reported
Spill Date:	12/24/1991 18:00	Reported to Dept:	12/24/1991 19:30
Tank Number:	Not reported	Tank Capacity:	0 Gallons
Test method:	Not reported	Leak Rate:	0.00
Gross Leak/Fail:	Not reported		
Cleanup Ceased:	02/18/1992		
Last Inspection:	Not reported		
Cleanup Meets Standard:	True		
Recommended Penalty:	No Penalty		
Spiller Cleanup Date:	Not reported		
Enforcement Date:	Not reported		
Investigation Complete:	Not reported		
UST Involvement:	False		
Spill Record Last Update:	02/21/1992		
Corrective Action Plan Submitted:	Not reported		
Date Spill Entered In Computer Data File:	12/26/1991		

16

**CATHERINE DIPAOLA  
671 OLD COUNTRY ROAD  
PLAINVIEW, NY**

NY Spills

S102095135  
N/A

**SPILLS:**

Facility ID:	8803603	Region of Spill:	1
Facility Contact:	Not reported	Facility Tele:	Not reported
Investigator:	NCFM	Spill Type:	Facility
Caller Name:	INSPECT NEWMAN	Caller Agency:	NCFM
Caller Phone:	(516) 566-5817	Caller Extension:	Not reported
Notifier Name:	Not reported	Notifier Agency:	Not reported
Notifier Phone:	Not reported	Notifier Extension:	Not reported
Spiller Contact:	Not reported	Spiller Phone:	Not reported
Spiller:	CATHERINE DIPAOLA		
Address:	49 CHARMIN DRIVE SYOSSET, NY		
Spill Class:	Not reported		
Spill Closed Dt:	07/27/1988	Spilled Code:	0009
Material Class:	Petroleum	Quant Recovered:	0 gallons
Quantity Spilled:	3 gallons	Resource Affected:	On Land
Spill Cause:	Traffic Accident	Spill Source:	Passenger Vehicle
Water Affected:	Not reported	PBS Number:	Not reported
Spill Notifier:	Fire Department	Reported to Dept:	07/26/1988 11:05
Spill Date:	07/26/1988 09:30	Tank Capacity:	0 Gallons
Tank Number:	Not reported	Leak Rate:	0.00
Test method:	Not reported		
Gross Leak/Fail:	Not reported		



**MAP FINDINGS**

Map ID  
Direction  
Distance

Site

Database(s)

EDR ID Number  
EPA ID Number

**CATHERINE DIPAOLA (Continued)**

**S102095135**

Cleanup Ceased: 07/27/1988  
Last Inspection: Not reported  
Cleanup Meets Standard: True  
Recommended Penalty: No Penalty  
Spiller Cleanup Date: Not reported  
Enforcement Date: Not reported  
Investigation Complete: Not reported  
UST Involvement: False  
Spill Record Last Update: 07/27/1988  
Corrective Action Plan Submitted: Not reported  
Date Spill Entered In Computer Data File: 07/27/1988

16

**BELLECLARE NURSERY  
671 OLD COUNTRY RD.  
PLAINVIEW, NY**

UST

**U001446888  
N/A**

**Nassau County UST:**

Facility ID:	055328	Tank ID:	0002
Tank Location:	Indoors, Belowground	Capacity:	00000550
Tank Status:	In Service	Tank Material:	STEEL
Piping Type:	Steel/Iron	Material Type:	Fresh/Product
Int Protection:	None		
Ext Protection:	PAINTED [e.g. asphaltic]		
Description:	OIL, FUEL #2		
Leak Detect:	OTHER	Containment:	Other
Dispense Method:	Suction	Product Gauge:	No
Fill Type:	Gravity	Install Date:	0673
Total Tanks:	1		

17

**COUNTRY CLEANERS  
657 OLD COUNTRY ROAD  
PLAINVIEW, NY 11803**

RCRIS-SQG  
FINDS

**1000322800  
NYD981130875**

**RCRIS:**

Owner: WON LEE  
(516) 931-9747

Contact: WON LEE  
(516) 931-9747

Classification: Small Quantity Generator

Waste	Quantity
F002	0.000 (N)

(P) = Pounds , (K) = Kilograms , (M) = Metric Tons , (T) = Tons , (N) = Not Reported

Used Oil Recyc: No

Violation Status: No violations found

18

**LILCO  
48 ISLAND STREET  
PLAINVIEW, NY**

NY Spills

**S102096905  
N/A**

**SPILLS:**

Facility ID:	9003941	Region of Spill:	1
Facility Contact:	Not reported	Facility Tele:	Not reported
Investigator:	NONE	Spill Type:	Facility

MAP FINDINGS

Map ID Direction Distance	Site	Database(s)	EDR ID Number EPA ID Number
---------------------------------	------	-------------	--------------------------------

**LILCO (Continued)**

**S102096905**

<p>                     Caller Name: RICK SCHMITZ                      Caller Phone: (516) 420-6143                      Notifier Name: Not reported                      Notifier Phone: Not reported                      Spiller Contact: Not reported                      Spiller: LILCO                      Address: Not reported                      Spill Class: Not reported                      Spill Closed Dt: 07/12/1990                      Material Class: Petroleum                      Quantity Spilled: 1 gallons                      Spill Cause: Equipment Failure                      Water Affected: Not reported                      Spill Notifier: Responsible Party                      Spill Date: 07/09/1990 03:00                      Tank Number: Not reported                      Test method: Not reported                      Gross Leak/Fail: Not reported                      Cleanup Ceased: 07/12/1990                      Last Inspection: Not reported                      Cleanup Meets Standard: True                      Recommended Penalty: No Penalty                      Spiller Cleanup Date: Not reported                      Enforcement Date: Not reported                      Investigation Complete: Not reported                      UST Involvement: False                      Spill Record Last Update: 07/11/1990                      Corrective Action Plan Submitted: Not reported                      Date Spill Entered in Computer Data File: 07/11/1990                 </p>	<p>                     Caller Agency: LILCO                      Caller Extension: Not reported                      Notifier Agency: Not reported                      Notifier Extension: Not reported                      Spiller Phone: Not reported                      Spilled Code: 0017                      Quant Recovered: 0 gallons                      Resource Affected: On Land                      Spill Source: Other Commercial/Industrial                      PBS Number: Not reported                      Reported to Dept: 07/10/1990 11:40                      Tank Capacity: 0 Gallons                      Leak Rate: 0.00                 </p>
---	---

19	40 ISLAND ST 40 ISLAND ST PLAINVIEW, NY	ERNS	8704086 N/A
----	---	------	----------------

20	CRESCENT PACKING 635 OLD COUNTRY ROAD PLAINVIEW, NY	NY Spills	S102093332 N/A
----	---	-----------	-------------------

**SPILLS:**

<p>                             Facility ID: 8703619                              Facility Contact: Not reported                              Investigator: ACAMPORA                              Caller Name: Not reported                              Caller Phone: Not reported                              Notifier Name: Not reported                              Notifier Phone: Not reported                              Spiller Contact: Not reported                              Spiller: CRESCENT PACKING                              Address: 18 MADISON AVENUE                              HICKSVILLE, NY                              Spill Class: Not reported                              Spill Closed Dt: 12/24/1990                              Material Class: Petroleum                              Quantity Spilled: 50 gallons                              Spill Cause: Traffic Accident                              Water Affected: Not reported                         </p>	<p>                             Region of Spill: 1                              Facility Tele: Not reported                              Spill Type: Facility                              Caller Agency: Not reported                              Caller Extension: Not reported                              Notifier Agency: Not reported                              Notifier Extension: Not reported                              Spiller Phone: (516) 433-3533                              Spilled Code: 0008                              Quant Recovered: 0 gallons                              Resource Affected: On Land                              Spill Source: Commercial Vehicle                         </p>
---	---

MAP FINDINGS

Map ID  
Direction  
Distance

Site

Database(s)

EDR ID Number  
EPA ID Number

**CRESCENT PACKING (Continued)**

**S102093332**

Spill Notifier:	Local Agency	PBS Number:	Not reported
Spill Date:	08/03/1987 12:15	Reported to Dept:	08/03/1987 13:15
Tank Number:	Not reported	Tank Capacity:	0 Gallons
Test method:	Not reported	Leak Rate:	0.00
Gross Leak/Fail:	Not reported		
Cleanup Ceased:	12/24/1990		
Last Inspection:	Not reported		
Cleanup Meets Standard:	True		
Recommended Penalty:	No Penalty		
Spiller Cleanup Date:	Not reported		
Enforcement Date:	Not reported		
Investigation Complete:	Not reported		
UST Involvement:	False		
Spill Record Last Update:	12/28/1990		
Corrective Action Plan Submitted:	Not reported		
Date Spill Entered In Computer Data File:	08/04/1987		

21

**DANGLO RESIDENCE  
47 GROHMANS LANE  
PLAINVIEW, NY**

**NY Spills**

**S102096456  
N/A**

**SPILLS:**

Facility ID:	8911251	Region of Spill:	1
Facility Contact:	Not reported	Facility Tele:	Not reported
Investigator:	NONE	Spill Type:	Facility
Caller Name:	LAURA GENTILE	Caller Agency:	GIFFORDS OIL
Caller Phone:	(516) 576-3100	Caller Extension:	Not reported
Notifier Name:	Not reported	Notifier Agency:	Not reported
Notifier Phone:	Not reported	Notifier Extension:	Not reported
Spiller Contact:	Not reported	Spiller Phone:	(516) 433-3314
Spiller:	DANGLO RESIDENCE		
Address:	47 GROHMANS LANE PLAINVIEW, NY		
Spill Class:	Not reported	Spilled Code:	0001
Spill Closed Dt:	02/27/1990	Quant Recovered:	0 gallons
Material Class:	Petroleum	Resource Affected:	On Land
Quantity Spilled:	1 gallons	Spill Source:	Private Dwelling
Spill Cause:	Equipment Failure	PBS Number:	Not reported
Water Affected:	Not reported	Reported to Dept:	02/27/1990 10:23
Spill Notifier:	Other	Tank Capacity:	0 Gallons
Spill Date:	02/26/1990 10:58	Leak Rate:	0.00
Tank Number:	Not reported		
Test method:	Not reported		
Gross Leak/Fail:	Not reported		
Cleanup Ceased:	02/27/1990		
Last Inspection:	Not reported		
Cleanup Meets Standard:	True		
Recommended Penalty:	No Penalty		
Spiller Cleanup Date:	Not reported		
Enforcement Date:	Not reported		
Investigation Complete:	Not reported		
UST Involvement:	False		
Spill Record Last Update:	Not reported		
Corrective Action Plan Submitted:	Not reported		
Date Spill Entered In Computer Data File:	02/28/1990		

MAP FINDINGS

Map ID Direction Distance	Site	Database(s)	EDR ID Number EPA ID Number
---------------------------------	------	-------------	--------------------------------

22	<b>GIATTINO RESIDENCE</b> <b>2 STERLING COURT</b> <b>PLAINVIEW, NY</b>	NY Spills	S102100169 N/A
----	--	-----------	-------------------

**SPILLS:**

Facility ID: 9407332	Region of Spill: 1
Facility Contact: Not reported	Facility Tele: Not reported
Investigator: LAMANNO	Spill Type: Facility
Caller Name: GARY BRITTON	Caller Agency: COMMANDER
Caller Phone: (516) 922-7000	Caller Extension: Not reported
Notifier Name: Not reported	Notifier Agency: Not reported
Notifier Phone: Not reported	Notifier Extension: Not reported
Spiller Contact: Not reported	Spiller Phone: Not reported
Spiller: GIATTINO RESIDENCE	
Address: Not reported	
Spill Class: Known release with minimal potential for fire or hazard. DEC Response. Willing Responsible Party. Corrective action taken.	
Spill Closed Dt: Not reported	
Material Class: Petroleum	Spilled Code: 0001
Quantity Spilled: 4 gallons	Quant Recovered: 0 gallons
Spill Cause: Equipment Failure	Resource Affected: On Land
Water Affected: Not reported	Spill Source: Private Dwelling
Spill Notifier: Other	PBS Number: Not reported
Spill Date: 08/31/1994 01:00	Reported to Dept: 08/31/1994 02:18
Tank Number: Not reported	Tank Capacity: 0 Gallons
Test method: Not reported	Leak Rate: 0.00
Gross Leak/Fail: Not reported	
Cleanup Ceased: Not reported	
Last Inspection: Not reported	
Cleanup Meets Standard: False	
Recommended Penalty: No Penalty	
Spiller Cleanup Date: Not reported	
Enforcement Date: Not reported	
Investigation Complete: Not reported	
UST Involvement: False	
Spill Record Last Update: 09/01/1994	
Corrective Action Plan Submitted: Not reported	
Date Spill Entered In Computer Data File: 09/01/1994	

23	<b>LEE'S FRENCH CLEANERS</b> <b>607 OLD COUNTRY ROAD</b> <b>PLAINVIEW, NY 11803</b>	RCRIS-SQG FINDS	1000137893 NYD982282808
----	---	--------------------	----------------------------

**RCRIS:**

Owner: LEE TAE KWON  
(212) 555-1212

Contact: KWANG HO LEE  
(516) 935-6120

Classification: Small Quantity Generator

Waste	Quantity	Waste	Quantity
F002	0.000 (N)	NONE	0.000 (N)

(P) = Pounds , (K) = Kilograms , (M) = Metric Tons , (T) = Tons , (N) = Not Reported

MAP FINDINGS

Map ID			EDR ID Number
Direction			EPA ID Number
Distance	Site	Database(s)	

**LEE'S FRENCH CLEANERS (Continued)**

1000137893

Used Oil Recyc: No  
 Violation Status: No violations found

**24 PLAINVIEW MANOR S/C., INC  
 587 OLD COUNTRY RD  
 PLAINVIEW, NY**

AST

A100090790  
 N/A

Nassau County AST:

Facility ID: 056265	Tank ID: 0006
Tank Location: Indoors, Aboveground	Capacity (Gal): 180
Tank Status: In Service	Tank Material: STEEL
Int Protection: None	
Ext Protection: PAINTED [e.g. asphaltic]	
Piping Type: Steel/Iron	Material Type: Waste
Description: WASTE OIL	
Leak Detect: OTHER	Containment: DOUBLE WALL TANK
Dispense Method: Suction	Product Gauge: Yes
Fill Type: Gravity	Install Date: 0496
Total Tanks: Not reported	

Facility ID: 056265	Tank ID: 0007
Tank Location: Indoors, Aboveground	Capacity (Gal): 180
Tank Status: In Service	Tank Material: STEEL
Int Protection: None	
Ext Protection: PAINTED [e.g. asphaltic]	
Piping Type: Steel/Iron	Material Type: Fresh/Product
Description: OIL, MOTOR	
Leak Detect: OTHER	Containment: DOUBLE WALL TANK
Dispense Method: Suction	Product Gauge: Yes
Fill Type: Pumped	Install Date: 0496
Total Tanks: Not reported	

**25 ROSENFELD RESIDENCE  
 17 FREDERICK DRIVE  
 PLAINVIEW, NY**

LUST

S101658197  
 N/A

LUST:

Facility ID: 9506287	Region of Spill: 1
Facility Contact: Not reported	Facility Tele: Not reported
Investigator: NONE	Spill Type: Facility
Caller Name: CLARINDA WEST	Caller Agency: MILRO
Caller Phone: (516) 379-1500	Caller Extension: Not reported
Notifier Name: Not reported	Notifier Agency: Not reported
Notifier Phone: Not reported	Notifier Extension: Not reported
Spiller Contact: Not reported	Spiller Phone: Not reported
Spiller: ROSENFELD RESIDENCE	
Address: Not reported	
Spill Class: Known release with minimal potential for fire or hazard. DEC Response. Willing Responsible Party. Corrective action taken.	
Spill Closed Dt: 08/23/1995	Resource Affected: On Land
Spill Cause: Tank Failure	Spill Source: Private Dwelling
Water Affected: Not reported	PBS Number: Not reported
Spill Notifier: Local Agency	Reported to Dept: 08/22/1995 09:32
Spill Date: 08/22/1995 09:00	
Cleanup Ceased: 08/23/1995	
Last Inspection: Not reported	

MAP FINDINGS

Map ID Direction Distance	Site	Database(s)	EDR ID Number EPA ID Number
---------------------------------	------	-------------	--------------------------------

**ROSENFELD RESIDENCE (Continued)**

**S101658197**

Cleanup Meets Standard: True  
 Recommended Penalty: No Penalty  
 Spiller Cleanup Date: Not reported  
 Enforcement Date: Not reported  
 Investigation Complete: Not reported  
 UST Involvement: False  
 Spill Record Last Update: 08/24/1995  
 Corrective Action Plan Submitted: Not reported  
 Date Spill Entered In Computer Data File: 08/23/1995

**25 ARLENE GROSENFELD RES.  
 17 FREDERICK DRIVE  
 PLAINVIEW, NY**

**NY Spills**

**S102090198  
 N/A**

**SPILLS:**

<p>Facility ID: 9104793          Facility Contact: Not reported          Investigator: LUCE          Caller Name: JULIE          Caller Phone: (516) 486-5155          Notifier Name: Not reported          Notifier Phone: Not reported          Spiller Contact: Not reported          Spiller: ARLENE GROSENDEL RES.          Address: 17 FREDERICK DR.          PLAINVIEW          Spill Class: Not reported          Spill Closed Dt: 11/27/1991          Material Class: Petroleum          Quantity Spilled: 25 gallons          Spill Cause: Equipment Failure          Water Affected: Not reported          Spill Notifier: Other          Spill Date: 07/26/1991 12:00          Tank Number: Not reported          Test method: Not reported          Gross Leak/Fail: Not reported          Cleanup Ceased: 11/27/1991          Last Inspection: Not reported          Cleanup Meets Standard: True          Recommended Penalty: No Penalty          Spiller Cleanup Date: Not reported          Enforcement Date: Not reported          Investigation Complete: Not reported          UST Involvement: False          Spill Record Last Update: 11/29/1991          Corrective Action Plan Submitted: Not reported          Date Spill Entered In Computer Data File: 08/05/1991</p>	<p>Region of Spill: 1          Facility Tele: Not reported          Spill Type: Facility          Caller Agency: MILRO SERVICES          Caller Extension: Not reported          Notifier Agency: Not reported          Notifier Extension: Not reported          Spiller Phone: (516) 433-3229            Spilled Code: 0001          Quant Recovered: 0 gallons          Resource Affected: On Land          Spill Source: Private Dwelling          PBS Number: Not reported          Reported to Dept: 08/02/1991 15:42          Tank Capacity: 0 Gallons          Leak Rate: 0.00</p>
--	--

**26 MOBIL S/S  
 537 OLD COUNTRY ROAD  
 PLAINVIEW, NY**

**NY Spills**

**S102095248  
 N/A**

**SPILLS:**

<p>Facility ID: 8805208          Facility Contact: Not reported</p>	<p>Region of Spill: 1          Facility Tele: Not reported</p>
---	--

MAP FINDINGS

Map ID  
Direction  
Distance

Site

Database(s)

EDR ID Number  
EPA ID Number

**MOBIL S/S (Continued)**

**S102095248**

Investigator:	ACAMPORA	Spill Type:	Facility
Caller Name:	JOE DEFRANCO	Caller Agency:	NCDH
Caller Phone:	(516) 535-2078	Caller Extension:	Not reported
Notifier Name:	Not reported	Notifier Agency:	Not reported
Notifier Phone:	Not reported	Notifier Extension:	Not reported
Spiller Contact:	Not reported	Spiller Phone:	(516) 931-9391
Spiller:	MOBIL S/S		
Address:	Not reported		
	Not reported		
Spill Class:	Not reported	Spilled Code:	0009
Spill Closed Dt:	09/26/1988	Quant Recovered:	0 gallons
Material Class:	Petroleum	Resource Affected:	On Land
Quantity Spilled:	0 gallons	Spill Source:	Gas Station
Spill Cause:	Deliberate	PBS Number:	Not reported
Water Affected:	Not reported	Reported to Dept:	09/16/1988 12:13
Spill Notifier:	Citizen	Tank Capacity:	0 Gallons
Spill Date:	09/16/1988 12:00	Leak Rate:	0.00
Tank Number:	Not reported		
Test method:	Not reported		
Gross Leak/Fail:	Not reported		
Cleanup Ceased:	09/26/1988		
Last Inspection:	Not reported		
Cleanup Meets Standard:	True		
Recommended Penalty:	No Penalty		
Spiller Cleanup Date:	Not reported		
Enforcement Date:	Not reported		
Investigation Complete:	Not reported		
UST Involvement:	False		
Spill Record Last Update:	09/27/1988		
Corrective Action Plan Submitted:	Not reported		
Date Spill Entered In Computer Data File:	09/19/1988		

26

**LEVITSKY RESIDENCE  
540 OLD COUNTRY ROAD  
PLAINVIEW, NY**

**NY Spills**

**S102102459  
N/A**

**SPILLS:**

Facility ID:	9507911	Region of Spill:	1
Facility Contact:	Not reported	Facility Tele:	Not reported
Investigator:	NONE	Spill Type:	UST
Caller Name:	BILL KNAPP	Caller Agency:	RELIANCE
Caller Phone:	(516) 475-4770	Caller Extension:	Not reported
Notifier Name:	Not reported	Notifier Agency:	Not reported
Notifier Phone:	Not reported	Notifier Extension:	Not reported
Spiller Contact:	Not reported	Spiller Phone:	Not reported
Spiller:	LEVITSKY RESIDENCE		
Address:	Not reported		
	Not reported		
Spill Class:	Known release with minimal potential for fire or hazard. DEC Response. Willing Responsible Party. Corrective action taken.		
Spill Closed Dt:	09/28/1995		
Material Class:	Petroleum	Spilled Code:	0001
Quantity Spilled:	1 gallons	Quant Recovered:	1 gallons
Spill Cause:	Equipment Failure	Resource Affected:	On Land
Water Affected:	Not reported	Spill Source:	Private Dwelling
Spill Notifier:	Other	PBS Number:	Not reported
Spill Date:	09/27/1995 18:16	Reported to Dept:	09/27/1995 20:54
Tank Number:	Not reported	Tank Capacity:	0 Gallons

MAP FINDINGS

Map ID  
Direction  
Distance

Site

Database(s)

EDR ID Number  
EPA ID Number

**LEVITSKY RESIDENCE (Continued)**

S102102459

Test method:	Not reported	Leak Rate:	0.00
Gross Leak/Fail:	Not reported		
Cleanup Ceased:	09/28/1995		
Last Inspection:	Not reported		
Cleanup Meets Standard:	True		
Recommended Penalty:	No Penalty		
Spiller Cleanup Date:	Not reported		
Enforcement Date:	Not reported		
Investigation Complete:	Not reported		
UST Involvement:	False		
Spill Record Last Update:	11/27/1995		
Corrective Action Plan Submitted:	Not reported		
Date Spill Entered In Computer Data File:	09/29/1995		
Facility ID:	9406430	Region of Spill:	1
Facility Contact:	Not reported	Facility Tele:	Not reported
Investigator:	MATTHEWS	Spill Type:	Facility
Caller Name:	DAVE BENINCASA	Caller Agency:	RELIANCE
Caller Phone:	(516) 475-4770	Caller Extension:	Not reported
Notifier Name:	Not reported	Notifier Agency:	Not reported
Notifier Phone:	Not reported	Notifier Extension:	Not reported
Spiller Contact:	Not reported	Spiller Phone:	Not reported
Spiller:	LEVITSKY RESIDENCE		
Address:	Not reported		
	Not reported		
Spill Class:	Known release with minimal potential for fire or hazard. DEC Response. Willing Responsible Party. Corrective action taken.		
Spill Closed Dt:	02/16/1995		
Material Class:	Petroleum	Spilled Code:	0001
Quantity Spilled:	2 gallons	Quant Recovered:	0 gallons
Spill Cause:	Human Error	Resource Affected:	On Land
Water Affected:	Not reported	Spill Source:	Private Dwelling
Spill Notifier:	Other	PBS Number:	Not reported
Spill Date:	08/11/1994 13:00	Reported to Dept:	08/11/1994 13:58
Tank Number:	Not reported	Tank Capacity:	0 Gallons
Test method:	Not reported	Leak Rate:	0.00
Gross Leak/Fail:	Not reported		
Cleanup Ceased:	02/16/1995		
Last Inspection:	Not reported		
Cleanup Meets Standard:	True		
Recommended Penalty:	No Penalty		
Spiller Cleanup Date:	Not reported		
Enforcement Date:	Not reported		
Investigation Complete:	Not reported		
UST Involvement:	False		
Spill Record Last Update:	02/17/1995		
Corrective Action Plan Submitted:	Not reported		
Date Spill Entered In Computer Data File:	08/12/1994		

27

**SAMOWITZ RESIDENCE  
67 SUMMIT ST  
HICKSVILLE, NY**

NY Spills

S102401702  
N/A

<b>SPILLS:</b>			
Facility ID:	9606486	Region of Spill:	1
Facility Contact:	DELORES SAMOWITZ	Facility Tele:	(516) 822-4544
Investigator:	NONE	Spill Type:	UST
Caller Name:	DELORES SAMOWITZ	Caller Agency:	HOMEOWNER



MAP FINDINGS

Map ID  
Direction  
Distance

Site

Database(s)

EDR ID Number  
EPA ID Number

**SAMOWITZ RESIDENCE (Continued)**

**S102401702**

Caller Phone:	(516) 822-4544	Caller Extension:	Not reported
Notifier Name:	DELORES SAMOWITZ	Notifier Agency:	HOMEOWNER
Notifier Phone:	(516) 822-4544	Notifier Extension:	Not reported
Spiller Contact:	DELORES SAMOWITZ	Spiller Phone:	(516) 822-4544
Spiller:	SAMOWITZ RESIDENCE		
Address:	67 SUMMIT STREET HICKSVILLE, NY		
Spill Class:	Possible release with minimal potential for fire or hazard or Known release with no damage. DEC Response. Willing Responsible Party. Corrective action taken.		
Spill Closed Dt:	08/21/1996	Spilled Code:	0001
Material Class:	Petroleum	Quant Recovered:	1 gallons
Quantity Spilled:	1 gallons	Resource Affected:	On Land
Spill Cause:	Equipment Failure	Spill Source:	Private Dwelling
Water Affected:	Not reported	PBS Number:	Not reported
Spill Notifier:	Responsible Party	Reported to Dept:	08/20/1996 15:36
Spill Date:	08/20/1996 14:00	Tank Capacity:	0 Gallons
Tank Number:	Not reported	Leak Rate:	0.00
Test method:	Not reported		
Gross Leak/Fail:	Not reported		
Cleanup Ceased:	Not reported		
Last Inspection:	Not reported		
Cleanup Meets Standard:	True		
Recommended Penalty:	No Penalty		
Spiller Cleanup Date:	Not reported		
Enforcement Date:	Not reported		
Investigation Complete:	Not reported		
UST Involvement:	False		
Spill Record Last Update:	08/28/1996		
Corrective Action Plan Submitted:	Not reported		
Date Spill Entered in Computer Data File:	08/20/1996		

28

**RELIANCE  
68 GROHMANS LANE  
PLAINVIEW, NY**

**LUST**

**S101340003  
N/A**

**LUST:**

Facility ID:	9409969	Region of Spill:	1
Facility Contact:	Not reported	Facility Tele:	Not reported
Investigator:	NONE	Spill Type:	Facility
Caller Name:	JIM ALEXANDER	Caller Agency:	RELIANCE
Caller Phone:	(516) 338-1110	Caller Extension:	Not reported
Notifier Name:	Not reported	Notifier Agency:	Not reported
Notifier Phone:	Not reported	Notifier Extension:	Not reported
Spiller Contact:	Not reported	Spiller Phone:	Not reported
Spiller:	RELIANCE		
Address:	Not reported		
	Not reported		
Spill Class:	Known release with minimal potential for fire or hazard. DEC Response. Willing Responsible Party. Corrective action taken.		
Spill Closed Dt:	10/27/1994	Resource Affected:	On Land
Spill Cause:	Tank Overfill	Spill Source:	Private Dwelling
Water Affected:	Not reported	PBS Number:	Not reported
Spill Notifier:	Responsible Party	Reported to Dept:	10/26/1994 09:22
Spill Date:	10/26/1994 09:00		
Cleanup Ceased:	10/27/1994		
Last Inspection:	Not reported		
Cleanup Meets Standard:	True		

MAP FINDINGS

Map ID  
Direction  
Distance

Site

Database(s)

EDR ID Number  
EPA ID Number

**RELIANCE (Continued)**

S101340003

Recommended Penalty: No Penalty  
 Spiller Cleanup Date: Not reported  
 Enforcement Date: Not reported  
 Investigation Complete: Not reported  
 UST Involvement: False  
 Spill Record Last Update: Not reported  
 Corrective Action Plan Submitted: Not reported  
 Date Spill Entered In Computer Data File: 10/27/1994

29

**OWNER RICHIE?  
64 BARNUM AVENUE  
PLAINVIEW, NY**

LUST

S101102812  
N/A

LUST:

Facility ID:	9401539	Region of Spill:	1
Facility Contact:	Not reported	Facility Tele:	Not reported
Investigator:	AUSTIN	Spill Type:	Facility
Caller Name:	ANONY	Caller Agency:	Not reported
Caller Phone:	Not reported	Caller Extension:	Not reported
Notifier Name:	Not reported	Notifier Agency:	Not reported
Notifier Phone:	Not reported	Notifier Extension:	Not reported
Spiller Contact:	Not reported	Spiller Phone:	Not reported
Spiller:	OWNER RICHIE?		
Address:	Not reported		
	Not reported		
Spill Class:	Possible release with minimal potential for fire or hazard or Known release with no damage. DEC Response. Willing Responsible Party. Corrective action taken.		
Spill Closed Dt:	Not reported		
Spill Cause:	Other	Resource Affected:	On Land
Water Affected:	Not reported	Spill Source:	Private Dwelling
Spill Notifier:	Citizen	PBS Number:	Not reported
Spill Date:	04/29/1994 12:00	Reported to Dept:	04/29/1994 16:30
Cleanup Ceased:	Not reported		
Last Inspection:	Not reported		
Cleanup Meets Standard:	False		
Recommended Penalty:	No Penalty		
Spiller Cleanup Date:	Not reported		
Enforcement Date:	Not reported		
Investigation Complete:	Not reported		
UST Involvement:	False		
Spill Record Last Update:	Not reported		
Corrective Action Plan Submitted:	Not reported		
Date Spill Entered In Computer Data File:	05/04/1994		

30

**UNK  
510 OLD COUNTRY ROAD  
PLAINVIEW, NY**

LUST

S100666492  
N/A

LUST:

Facility ID:	9006601	Region of Spill:	1
Facility Contact:	Not reported	Facility Tele:	Not reported
Investigator:	LUCE	Spill Type:	Facility
Caller Name:	SUPERVISOR SIMON	Caller Agency:	NCFM
Caller Phone:	Not reported	Caller Extension:	Not reported
Notifier Name:	Not reported	Notifier Agency:	Not reported

MAP FINDINGS

Map ID  
Direction  
Distance

Site

Database(s)

EDR ID Number  
EPA ID Number

**UNK (Continued)**

**S10066492**

Notifier Phone:	Not reported	Notifier Extension:	Not reported
Spiller Contact:	Not reported	Spiller Phone:	Not reported
Spiller:	UNK		
Address	Not reported		
	Not reported		
Spill Class:	Not reported	Resource Affected:	In Sewer
Spill Closed Dt:	09/20/1990	Spill Source:	Other Non Commercial/Industrial
Spill Cause:	Other	PBS Number:	Not reported
Water Affected:	Not reported	Reported to Dept:	09/15/1990 17:19
Spill Notifier:	Fire Department		
Spill Date:	09/15/1990 16:10		
Cleanup Ceased:	09/20/1990		
Last Inspection:	Not reported		
Cleanup Meets Standard:	True		
Recommended Penalty:	No Penalty		
Spiller Cleanup Date:	Not reported		
Enforcement Date:	Not reported		
Investigation Complete:	Not reported		
UST Involvement:	False		
Spill Record Last Update:	09/20/1990		
Corrective Action Plan Submitted:	Not reported		
Date Spill Entered In Computer Data File:	09/17/1990		

30

**517 OLD COUNTRY RD  
HICKSVILLE, NY**

**NY Spills**

**S102237604  
N/A**

**SPILLS:**

Facility ID:	9601450	Region of Spill:	1
Facility Contact:	Not reported	Facility Tele:	Not reported
Investigator:	AUSTIN	Spill Type:	UST
Caller Name:	PETER DELUCA	Caller Agency:	CITIZEN
Caller Phone:	(516) 932-8551	Caller Extension:	Not reported
Notifier Name:	PETER DELUCA	Notifier Agency:	CITIZEN
Notifier Phone:	(516) 932-8551	Notifier Extension:	Not reported
Spiller Contact:	Not reported	Spiller Phone:	Not reported
Spiller:	UNK		
Address	Not reported		
	Not reported		
Spill Class:	Known release with minimal potential for fire or hazard. DEC Response. Willing Responsible Party. Corrective action taken.		
Spill Closed Dt:	Not reported		
Material Class:	Petroleum	Spilled Code:	0022
Quantity Spilled:	Unknown gallons	Quant Recovered:	0 gallons
Spill Cause:	Deliberate	Resource Affected:	On Land
Water Affected:	Not reported	Spill Source:	Private Dwelling
Spill Notifier:	Citizen	PBS Number:	Not reported
Spill Date:	04/29/1996 10:34	Reported to Dept:	04/29/1996 10:34
Tank Number:	Not reported	Tank Capacity:	0 Gallons
Test method:	Not reported	Leak Rate:	0.00
Gross Leak/Fail:	Not reported		
Cleanup Ceased:	Not reported		
Last Inspection:	Not reported		
Cleanup Meets Standard:	False		
Recommended Penalty:	No Penalty		
Spiller Cleanup Date:	Not reported		
Enforcement Date:	Not reported		
Investigation Complete:	Not reported		

MAP FINDINGS

Map ID Direction Distance	Site		Database(s)	EDR ID Number EPA ID Number
---------------------------------	------	--	-------------	--------------------------------

(Continued)

S102237604

UST Involvement:       False  
 Spill Record Last Update: 04/30/1996  
 Corrective Action Plan Submitted:       Not reported  
 Date Spill Entered In Computer Data File: 04/29/1996

30	<b>PLAZA FRENCH CLEANERS</b> <b>524 OLD COUNTRY RD</b> <b>PLAINVIEW, NY 11803</b>	<b>FINDS</b> <b>RCRIS-LQG</b>	<b>1000442902</b> <b>NYD986868396</b>
----	---	----------------------------------	--

RCRIS:

Owner:           YOON HAKSUNG  
                   (212) 555-1212

Contact:        YOON HAKSUNG  
                   (516) 932-5776

Classification:  Large Quantity Generator

Waste	Quantity
F002	0.000 (N)

(P) = Pounds ,   (K) = Kilograms ,   (M) = Metric Tons ,   (T) = Tons ,   (N) = Not Reported

Used Oil Recyc: No

Violation Status: No violations found

31	<b>GARGAN RESIDENCE</b> <b>30 SUMMIT ST</b> <b>HICKSVILLE, NY</b>	<b>NY Spills</b>	<b>S102139740</b> <b>N/A</b>
----	---	------------------	---------------------------------

SPILLS:

Facility ID:       9405057 Facility Contact: Not reported Investigator:    NONE Caller Name:     SAL DITFA Caller Phone:    (516) 575-3000 Notifier Name:   Not reported Notifier Phone:  Not reported Spiller Contact: Not reported Spiller:         GARGAN RESIDENCE Address:         30 SUMMIT ST HICKSVILLE, NY	Region of Spill:  1 Facility Tele:    Not reported Spill Type:       Facility Caller Agency:   GIFFORDS OIL Caller Extension: Not reported Notifier Agency: Not reported Notifier Extension: Not reported Spiller Phone:   (516) 938-9744
---	--

Spill Class:       Known release with minimal potential for fire or hazard. DEC Response.  
 Willing Responsible Party. Corrective action taken.

Spill Closed Dt:  07/13/1994 Material Class:  Petroleum Quantity Spilled: 4 gallons Spill Cause:     Equipment Failure Water Affected: Not reported Spill Notifier:  Other Spill Date:      07/13/1994 12:30 Tank Number:    Not reported Test method:    Not reported Gross Leak/Fail: Not reported Cleanup Ceased: 07/13/1994 Last Inspection: Not reported Cleanup Meets Standard: True Recommended Penalty: No Penalty	Spilled Code:     0001 Quant Recovered: 0 gallons Resource Affected: On Land Spill Source:     Private Dwelling PBS Number:      Not reported Reported to Dept: 07/13/1994 13:34 Tank Capacity:   0 Gallons Leak Rate:        0.00
---	---

MAP FINDINGS

Map ID  
Direction  
Distance

Site

Database(s)

EDR ID Number  
EPA ID Number

**GARGAN RESIDENCE (Continued)**

S102139740

Spiller Cleanup Date: Not reported  
 Enforcement Date: Not reported  
 Investigation Complete: Not reported  
 UST Involvement: False  
 Spill Record Last Update: Not reported  
 Corrective Action Plan Submitted: Not reported  
 Date Spill Entered In Computer Data File: 07/14/1994

32

**PLAINVIEW SHELL INC.  
500 OLD COUNTRY RD.  
PLAINVIEW, NY**

UST

U001854914  
N/A

Nassau County UST:

Facility ID:	041012	Tank ID:	0005
Tank Location:	Indoors, Belowground	Capacity:	00000550
Tank Status:	6	Tank Material:	Fiberglass Reinforced Plastic
Piping Type:	Other	Material Type:	Fresh/Product
Int Protection:	None		
Ext Protection:	FIBERGLASS REINFORCED PLASTIC		
Description:	OIL, FUEL #2		
Leak Detect:	OTHER	Containment:	Other
Dispense Method:	Gravity	Product Gauge:	No
Fill Type:	Gravity	Install Date:	0162
Total Tanks:	1		

32

**EXXON CO USA #37149  
499 E OLD COUNTRY RD  
HICKSVILLE, NY 11801**

RCRIS-SQG  
FINDS  
LUST

1000552335  
NYD986947323

RCRIS:

Owner: EXXON CO USA  
(713) 656-7761  
 Contact: ALDA S POOL  
(713) 656-7709

Classification: Conditionally Exempt Small Quantity Generator

Waste	Quantity	Waste	Quantity
D000	0.000 (N)	D018	0.000 (N)

(P) = Pounds , (K) = Kilograms , (M) = Metric Tons , (T) = Tons , (N) = Not Reported

Used Oil Recyc: No

Violation Status: No violations found

LUST:

Facility ID:	9203976	Region of Spill:	1
Facility Contact:	Not reported	Facility Tele:	Not reported
Investigator:	DEROSA	Spill Type:	Facility
Caller Name:	KAREN DEROSA	Caller Agency:	DEC
Caller Phone:	(516) 751-7900	Caller Extension:	Not reported
Notifier Name:	Not reported	Notifier Agency:	Not reported
Notifier Phone:	Not reported	Notifier Extension:	Not reported
Spiller Contact:	Not reported	Spiller Phone:	Not reported
Spiller:	EXXON		
Address:	Not reported		
	Not reported		
Spill Class:	Known release that creates potential for fire or hazard. DEC Response. Unknown Responsible Party. Corrective action taken. (ISR)		

MAP FINDINGS

Map ID  
Direction  
Distance

Site

Database(s)

EDR ID Number  
EPA ID Number

**EXXON CO USA #37149 (Continued)**

**1000552335**

Spill Closed Dt: 07/28/1992	Resource Affected: On Land
Spill Cause: Other	Spill Source: Gas Station
Water Affected: Not reported	PBS Number: Not reported
Spill Notifier: DEC	Reported to Dept: 07/06/1992 11:45
Spill Date: 07/06/1992 11:45	
Cleanup Ceased: 07/28/1992	
Last Inspection: Not reported	
Cleanup Meets Standard: True	
Recommended Penalty: No Penalty	
Spiller Cleanup Date: Not reported	
Enforcement Date: Not reported	
Investigation Complete: Not reported	
UST Involvement: True	
Spill Record Last Update: 07/29/1992	
Corrective Action Plan Submitted: Not reported	
Date Spill Entered In Computer Data File: 07/08/1992	

32

**PLAINVIEW SHELL INC  
S OYSTER BAY RD & OLD COUNTRY  
PLAINVIEW, NY 11803**

**FINDS 1000258691  
RCRIS-LQG NYD010020675**

**RCRIS:**

Owner: PLAINVIEW SHELL INC  
(212) 555-1212

Contact: LOU CANNATA  
(516) 681-2447

Classification: Large Quantity Generator

<u>Waste</u>	<u>Quantity</u>	<u>Waste</u>	<u>Quantity</u>
D000	0.000 (N)	D008	0.000 (N)

(P) = Pounds , (K) = Kilograms , (M) = Metric Tons , (T) = Tons , (N) = Not Reported

Used Oil Recyc: No

Violation Status: No violations found

32

**S.S. PREMISES C/O SHELL OIL CO  
500 OLD COUNTRY RD  
PLAINVIEW, NY 11803**

**RCRIS-SQG 1000140682  
FINDS NYD982178972**

**RCRIS:**

Owner: SHELL OIL COMPANY  
(212) 555-1212

Contact: JOHN SPINELLE  
(800) 431-5566

Classification: Not reported

<u>Waste</u>	<u>Quantity</u>	<u>Waste</u>	<u>Quantity</u>
D000	0.000 (N)	K052	0.000 (N)
X001	0.000 (N)		

(P) = Pounds , (K) = Kilograms , (M) = Metric Tons , (T) = Tons , (N) = Not Reported

MAP FINDINGS

Map ID Direction Distance	Site	Database(s)	EDR ID Number EPA ID Number
---------------------------------	------	-------------	--------------------------------

**S.S. PREMISES C/O SHELL OIL CO (Continued)**

**1000140682**

Used Oil Recyc: No  
Violation Status: No violations found

**32 NORTHVILLE  
496 PLAINVIEW RD  
HICKSVILLE, NY**

**LUST**

**S100493642  
N/A**

**LUST:**

Facility ID: 9203191	Region of Spill: 1
Facility Contact: Not reported	Facility Tele: Not reported
Investigator: T/T/F	Spill Type: Facility
Caller Name: SCOTT	Caller Agency: F&N
Caller Phone: (516) 586-4900	Caller Extension: Not reported
Notifier Name: Not reported	Notifier Agency: Not reported
Notifier Phone: Not reported	Notifier Extension: Not reported
Spiller Contact: Not reported	Spiller Phone: (516) 499-6228
Spiller: NORTHVILLE	
Address: 119 JERSEY ST WEST BABYLON, NY	
Spill Class: Known release that creates potential for fire or hazard. DEC Response. Willing Responsible Party. Corrective action taken.	
Spill Closed Dt: 07/06/1992	
Spill Cause: Tank Test Failure	Resource Affected: Groundwater
Water Affected: Not reported	Spill Source: Gas Station
Spill Notifier: Tank Tester	PBS Number: Not reported
Spill Date: 06/15/1992 14:00	Reported to Dept: 06/16/1992 13:45
Cleanup Ceased: 07/06/1992	
Last Inspection: Not reported	
Cleanup Meets Standard: True	
Recommended Penalty: No Penalty	
Spiller Cleanup Date: Not reported	
Enforcement Date: Not reported	
Investigation Complete: Not reported	
UST Involvement: False	
Spill Record Last Update: 07/07/1992	
Corrective Action Plan Submitted: Not reported	
Date Spill Entered In Computer Data File: 06/17/1992	

**32 NORTHVILLE INDUSTRIES  
496 PLAINVIEW RD  
HICKSVILLE, NY**

**LUST**

**S100493481  
N/A**

**LUST:**

Facility ID: 9201365	Region of Spill: 1
Facility Contact: Not reported	Facility Tele: Not reported
Investigator: HAAS	Spill Type: Facility
Caller Name: LORETTA GORDON	Caller Agency: NORTHVILLE IND
Caller Phone: (516) 753-4247	Caller Extension: Not reported
Notifier Name: Not reported	Notifier Agency: Not reported
Notifier Phone: Not reported	Notifier Extension: Not reported
Spiller Contact: Not reported	Spiller Phone: Not reported
Spiller: NORTHVILLE INDUSTRIES	
Address: Not reported	
Spill Class: Known release that creates potential for fire or hazard. DEC Response. Willing Responsible Party. Corrective action taken.	

MAP FINDINGS

Map ID  
Direction  
Distance

Site

Database(s)

EDR ID Number  
EPA ID Number

**NORTHVILLE INDUSTRIES (Continued)**

S100493481

Spill Closed Dt: 03/06/1995  
 Spill Cause: Tank Overfill  
 Water Affected: Not reported  
 Spill Notifier: Responsible Party  
 Spill Date: 05/04/1992 09:00  
 Cleanup Ceased: 03/06/1995  
 Last Inspection: Not reported  
 Cleanup Meets Standard: True  
 Recommended Penalty: No Penalty  
 Spiller Cleanup Date: Not reported  
 Enforcement Date: Not reported  
 Investigation Complete: Not reported  
 UST Involvement: False  
 Spill Record Last Update: 03/06/1995  
 Corrective Action Plan Submitted: Not reported  
 Date Spill Entered in Computer Data File: 05/07/1992

Resource Affected: On Land  
 Spill Source: Gas Station  
 PBS Number: Not reported  
 Reported to Dept: 05/04/1992 13:20

32

**MERIT OYSTER BAY**  
 496 PLAINVIEW RD  
 HICKSVILLE, NY 11801

RCRIS-SQG

1001028353  
 NYR000005850

RCRIS:

Owner: MERIT OIL OF NEW YORK INC  
 (610) 527-7900

Contact: ANDREW FORD  
 (610) 527-7900

Classification: Conditionally Exempt Small Quantity Generator

Waste	Quantity	Waste	Quantity
D000	0.000 (N)	D001	0.000 (N)
D018	0.000 (N)		

(P) = Pounds , (K) = Kilograms , (M) = Metric Tons , (T) = Tons , (N) = Not Reported

Used Oil Recyc: No

Violation Status: No violations found

32

**NORTHVILLE S/S**  
 496 PLAINVIEW RD  
 HICKSVILLE, NY

LUST

S100493669  
 N/A

LUST:

Facility ID: 9203434	Region of Spill: 1
Facility Contact: Not reported	Facility Tele: Not reported
Investigator: T/T/F	Spill Type: Facility
Caller Name: SCOTT SCHUCK	Caller Agency: F&N
Caller Phone: (516) 586-4900	Caller Extension: Not reported
Notifier Name: Not reported	Notifier Agency: Not reported
Notifier Phone: Not reported	Notifier Extension: Not reported
Spiller Contact: Not reported	Spiller Phone: Not reported
Spiller: NORTHVILLE S/S	
Address: Not reported	
Spill Class: Known release that creates potential for fire or hazard. DEC Response. Willing Responsible Party. Corrective action taken.	
Spill Closed Dt: 07/06/1992	



MAP FINDINGS

Map ID  
Direction  
Distance

Site

Database(s)

EDR ID Number  
EPA ID Number

**NORTHVILLE S/S (Continued)**

**S100493669**

Spill Cause:	Tank Test Failure	Resource Affected:	Groundwater
Water Affected:	Not reported	Spill Source:	Other Commercial/Industrial
Spill Notifier:	Tank Tester	PBS Number:	Not reported
Spill Date:	06/22/1992 12:00	Reported to Dept:	06/22/1992 13:55
Cleanup Ceased:	07/06/1992		
Last Inspection:	Not reported		
Cleanup Meets Standard:	True		
Recommended Penalty:	No Penalty		
Spiller Cleanup Date:	Not reported		
Enforcement Date:	Not reported		
Investigation Complete:	Not reported		
UST Involvement:	False		
Spill Record Last Update:	07/07/1992		
Corrective Action Plan Submitted:	Not reported		
Date Spill Entered In Computer Data File:	06/29/1992		

33

**WALTER'S AUTO GROUP  
430 PLAINVIEW RD  
HICKSVILLE, NY 11801**

**FINDS**

**1000401646  
NYD982723256**

33

**430-440 PLAINVIEW RD  
HICKSVILLE, NY**

**NY Spills**

**S102237423  
N/A**

**SPILLS:**

Facility ID:	9600413	Region of Spill:	1
Facility Contact:	Not reported	Facility Tele:	Not reported
Investigator:	NONE	Spill Type:	UST
Caller Name:	RICHARD PARRISH	Caller Agency:	IMPACT ENVIRONMENTAL
Caller Phone:	(516) 269-8800	Caller Extension:	Not reported
Notifier Name:	CHARLOTTE BIBLOW	Notifier Agency:	RIFKIN, RADLER & KREMER
Notifier Phone:	(516) 357-3000	Notifier Extension:	Not reported
Spiller Contact:	Not reported	Spiller Phone:	Not reported
Spiller:	DIME SAVINGS BANK		
Address:	1 EAB PLAZA UNIONDALE, NY 11556-		
Spill Class:	Known release that creates potential for fire or hazard. DEC Response. Willing Responsible Party. Corrective action taken.		
Spill Closed Dt:	04/09/1996	Spilled Code:	0009
Material Class:	Petroleum	Quant Recovered:	Unknown gallons
Quantity Spilled:	Unknown gallons	Resource Affected:	Groundwater
Spill Cause:	Housekeeping	Spill Source:	Other Commercial/Industrial
Water Affected:	Not reported	PBS Number:	Not reported
Spill Notifier:	Other	Reported to Dept:	04/09/1996 15:06
Spill Date:	01/01/1990 12:00	Tank Capacity:	0 Gallons
Tank Number:	Not reported	Leak Rate:	0.00
Test method:	Not reported		
Gross Leak/Fail:	Not reported		
Cleanup Ceased:	Not reported		
Last Inspection:	Not reported		
Cleanup Meets Standard:	True		
Recommended Penalty:	No Penalty		
Spiller Cleanup Date:	Not reported		
Enforcement Date:	Not reported		
Investigation Complete:	Not reported		
UST Involvement:	False		
Spill Record Last Update:	04/10/1996		

MAP FINDINGS

Map ID			EDR ID Number
Direction			EPA ID Number
Distance	Site	Database(s)	

(Continued)

S102237423

Corrective Action Plan Submitted: Not reported  
 Date Spill Entered In Computer Data File: 04/09/1996

34	<b>RICH WELGER RESIDENCE</b> <b>21 LANE AVENUE</b> <b>PLAINVIEW, NY</b>	<b>LUST</b>	S101174173 N/A
----	---	-------------	-------------------

LUST:

Facility ID: 9409041	Region of Spill: 1
Facility Contact: Not reported	Facility Tele: Not reported
Investigator: NONE	Spill Type: Facility
Caller Name: MIKE EMANUELLO	Caller Agency: RELIANCE
Caller Phone: (516) 338-1110	Caller Extension: Not reported
Notifier Name: Not reported	Notifier Agency: Not reported
Notifier Phone: Not reported	Notifier Extension: Not reported
Spiller Contact: Not reported	Spiller Phone: (516) 822-5246
Spiller: RICH WELGER RESIDENCE	
Address: Not reported	
Spill Class: Known release with minimal potential for fire or hazard. DEC Response. Willing Responsible Party. Corrective action taken.	
Spill Closed Dt: 10/07/1994	
Spill Cause: Other	Resource Affected: On Land
Water Affected: Not reported	Spill Source: Private Dwelling
Spill Notifier: Other	PBS Number: Not reported
Spill Date: 10/06/1994 14:00	Reported to Dept: 10/06/1994 14:18
Cleanup Ceased: 10/07/1994	
Last Inspection: Not reported	
Cleanup Meets Standard: True	
Recommended Penalty: No Penalty	
Spiller Cleanup Date: Not reported	
Enforcement Date: Not reported	
Investigation Complete: Not reported	
UST Involvement: False	
Spill Record Last Update: 10/07/1994	
Corrective Action Plan Submitted: Not reported	
Date Spill Entered In Computer Data File: 10/06/1994	

35	<b>LILCO</b> <b>1 NEW SOUTH RD</b> <b>HICKSVILLE, NY</b>	<b>NY Spills</b>	S102401789 N/A
----	--	------------------	-------------------

SPILLS:

Facility ID: 9607856	Region of Spill: 1
Facility Contact: Not reported	Facility Tele: Not reported
Investigator: UNASSIGNED	Spill Type: UST
Caller Name: MR WEBLEY	Caller Agency: LILCO
Caller Phone: (516) 545-4007	Caller Extension: Not reported
Notifier Name: MR KLAUMP	Notifier Agency: LILCO
Notifier Phone: (516) 545-4964	Notifier Extension: Not reported
Spiller Contact: Not reported	Spiller Phone: Not reported
Spiller: LILCO	
Address: Not reported	
Spill Class: Known release with minimal potential for fire or hazard. DEC Response. Willing Responsible Party. Corrective action taken.	

MAP FINDINGS

Map ID  
Direction  
Distance

Site

Database(s)

EDR ID Number  
EPA ID Number

**LILCO (Continued)**

**S102401789**

Spill Closed Dt:	Not reported	Spilled Code:	0016
Material Class:	Petroleum	Quant Recovered:	Unknown gallons
Quantity Spilled:	15 gallons	Resource Affected:	On Land
Spill Cause:	Equipment Failure	Spill Source:	Other Non Commercial/Industrial
Water Affected:	Not reported	PBS Number:	Not reported
Spill Notifier:	Responsible Party	Reported to Dept:	09/23/1996 15:05
Spill Date:	09/23/1996 11:30	Tank Capacity:	0 Gallons
Tank Number:	Not reported	Leak Rate:	0.00
Test method:	Not reported		
Gross Leak/Fail:	Not reported		
Cleanup Ceased:	Not reported		
Last Inspection:	Not reported		
Cleanup Meets Standard:	False		
Recommended Penalty:	No Penalty		
Spiller Cleanup Date:	Not reported		
Enforcement Date:	Not reported		
Investigation Complete:	Not reported		
UST Involvement:	Fale		
Spill Record Last Update:	09/24/1996		
Corrective Action Plan Submitted:	Not reported		
Date Spill Entered In Computer Data File:	09/23/1996		

35

**OCCIDENTAL CHEMICAL CORP  
1 NEW SOUTH RD  
HICKSVILLE, NY 11802**

**FINDS      1000247991  
RCRIS-LQG   NYD982280976**

**RCRIS:**

Owner:            RUCO POLYMER CORP  
                         (212) 555-1212

Contact:         A WESTON  
                         (716) 286-3607

Classification:   Large Quantity Generator

<u>Waste</u>	<u>Quantity</u>
D000	0.000 (N)

(P) = Pounds , (K) = Kilograms , (M) = Metric Tons , (T) = Tons , (N) = Not Reported

Used Oil Recyc: No

Violation Status: No violations found

**FINDS:**

- Other Pertinent Environmental Activity Identified at Site:**
- Facility has an active water discharge permit (under PCS)
  - Facility is monitored or permitted for air emissions under the Clean Air Act (under AFS/AIRS)
  - Civil judicial and administrative enforcement case against facility (under DOCKET)

35

**RUCO POLYEMER  
BLDG 1 NEW SOUTH ROAD  
HICKSVILLE, NY**

**LUST                      S100668631  
   N/A**

**LUST:**

Facility ID:	8803416	Region of Spill:	1
Facility Contact:	Not reported	Facility Tele:	Not reported
Investigator:	MIRZA	Spill Type:	Facility
Caller Name:	DR.BRADLEY HARRISON	Caller Agency:	RUCO
Caller Phone:	(516) 931-8104	Caller Extension:	Not reported

MAP FINDINGS

Map ID Direction Distance	Site	Database(s)	EDR ID Number EPA ID Number
---------------------------------	------	-------------	--------------------------------

**RUCO POLYEMER (Continued)**

**S100668631**

Notifier Name: Not reported Notifier Phone: Not reported Spiller Contact: Not reported Spiller: RUCO POLYEMER Address: Not reported HICKSVILLE, NY Spill Class: Not reported Spill Closed Dt: 01/09/1989 Spill Cause: Other Water Affected: Not reported Spill Notifier: Responsible Party Spill Date: 07/20/1988 12:00 Cleanup Ceased: 01/09/1989 Last Inspection: Not reported Cleanup Meets Standard: True Recommended Penalty: No Penalty Spiller Cleanup Date: Not reported Enforcement Date: Not reported Investigation Complete: Not reported UST Involvement: False Spill Record Last Update: 01/10/1989 Corrective Action Plan Submitted: Not reported Date Spill Entered In Computer Data File: 07/21/1988	Notifier Agency: Not reported Notifier Extension: Not reported Spiller Phone: (516) 931-8104  Resource Affected: On Land Spill Source: Other Commercial/Industrial PBS Number: Not reported Reported to Dept: 07/20/1988 12:30
--	---

36

**MET ROLLOFF CARTING  
291 PLAINVIEW RD  
HICKSVILLE, NY**

**NY Spills**

**S102136686  
N/A**

**SPILLS:**

Facility ID: 8703031 Facility Contact: Not reported Investigator: ACAMPORA Caller Name: Not reported Caller Phone: Not reported Notifier Name: Not reported Notifier Phone: Not reported Spiller Contact: Not reported Spiller: MET ROLLOFF CARTING Address: Not reported Not reported Spill Class: Not reported Spill Closed Dt: 12/24/1990 Material Class: Hazardous Material Quantity Spilled: 60 gallons Spill Cause: Equipment Failure Water Affected: Not reported Spill Notifier: Local Agency Spill Date: 07/15/1987 14:30 Tank Number: Not reported Test method: Not reported Gross Leak/Fail: Not reported Cleanup Ceased: 12/24/1990 Last Inspection: Not reported Cleanup Meets Standard: True Recommended Penalty: No Penalty Spiller Cleanup Date: Not reported Enforcement Date: Not reported Investigation Complete: Not reported	Region of Spill: 1 Facility Tele: Not reported Spill Type: Facility Caller Agency: Not reported Caller Extension: Not reported Notifier Agency: Not reported Notifier Extension: Not reported Spiller Phone: Not reported  Spilled Code: 1101 Quant Recovered: 0 gallons Resource Affected: On Land Spill Source: Commercial Vehicle PBS Number: Not reported Reported to Dept: 07/15/1987 14:35 Tank Capacity: 0 Gallons Leak Rate: 0.00
---	---

MAP FINDINGS

Map ID Direction Distance	Site	Database(s)	EDR ID Number EPA ID Number
---------------------------------	------	-------------	--------------------------------

**MET ROLLOFF CARTING (Continued)**

**S102136686**

UST Involvement:           False  
 Spill Record Last Update: 12/28/1990  
 Corrective Action Plan Submitted:       Not reported  
 Date Spill Entered In Computer Data File: 07/16/1987

**37       OLSEN RESIDENCE  
 14 HEATHER LANE  
 PLAINVIEW, NY**

**LUST**

**S100147265  
 N/A**

**LUST:**

<p>Facility ID:       8804158          Facility Contact: Not reported          Investigator:   HOFMANN          Caller Name:     TONY AGNESE          Caller Phone:   (516) 931-6800          Notifier Name:   Not reported          Notifier Phone:  Not reported          Spiller Contact: Not reported          Spiller:         OLSEN RESIDENCE          Address         14 HEATHER LANE                            PLAINVIEW, NY            Spill Class:     Not reported          Spill Closed Dt: 01/09/1989          Spill Cause:     Tank Failure          Water Affected: Not reported          Spill Notifier:  Responsible Party          Spill Date:      08/11/1988 09:00          Cleanup Ceased: 01/09/1989          Last Inspection: Not reported          Cleanup Meets Standard: True          Recommended Penalty: No Penalty          Spiller Cleanup Date: Not reported          Enforcement Date: Not reported          Investigation Complete: Not reported          UST Involvement: False          Spill Record Last Update: 01/10/1989          Corrective Action Plan Submitted:       Not reported          Date Spill Entered In Computer Data File: 08/12/1988</p>	<p>Region of Spill:   1          Facility Tele:    Not reported          Spill Type:       Facility          Caller Agency:   RELIANCE UTILITIES          Caller Extension: Not reported          Notifier Agency: Not reported          Notifier Extension: Not reported          Spiller Phone:   (516) 931-3805            Resource Affected: On Land          Spill Source:     Other Non Commercial/Industrial          PBS Number:      Not reported          Reported to Dept: 08/11/1988 10:30</p>
---	--

**38       ALFRED MAURO RESIDENCE  
 285 PLAINVIEW RD  
 HICKSVILLE, NY**

**LUST**

**S100560476  
 N/A**

**LUST:**

<p>Facility ID:       9306833          Facility Contact: Not reported          Investigator:   CAMPBELL          Caller Name:     KEN WRENN          Caller Phone:   (516) 931-6800          Notifier Name:   Not reported          Notifier Phone:  Not reported          Spiller Contact: Not reported          Spiller:         ALFRED MAURO RESIDENCE          Address         Not reported                            Not reported            Spill Class:     No spill occurred. No DEC Response. No corrective action required.</p>	<p>Region of Spill:   1          Facility Tele:    Not reported          Spill Type:       Facility          Caller Agency:   RELIANCE          Caller Extension: Not reported          Notifier Agency: Not reported          Notifier Extension: Not reported          Spiller Phone:   (516) 938-0464</p>
--	--

MAP FINDINGS

Map ID  
Direction  
Distance

Site

Database(s)

EDR ID Number  
EPA ID Number

**ALFRED MAURO RESIDENCE (Continued)**

**S100560476**

Spill Closed Dt: 11/29/1993	Resource Affected: On Land
Spill Cause: Tank Failure	Spill Source: Private Dwelling
Water Affected: Not reported	PBS Number: Not reported
Spill Notifier: Other	Reported to Dept: 09/03/1993 11:10
Spill Date: 09/03/1993 10:30	
Cleanup Ceased: 11/29/1993	
Last Inspection: Not reported	
Cleanup Meets Standard: True	
Recommended Penalty: No Penalty	
Spiller Cleanup Date: Not reported	
Enforcement Date: Not reported	
Investigation Complete: Not reported	
UST Involvement: False	
Spill Record Last Update: 11/30/1993	
Corrective Action Plan Submitted: Not reported	
Date Spill Entered In Computer Data File: 09/07/1993	

38

**RESIDENCE  
285 PLAINVIEW RD  
HICKSVILLE, NY**

**NY Spills**

**S102139086  
N/A**

**SPILLS:**

Facility ID: 9306909	Region of Spill: 1
Facility Contact: Not reported	Facility Tele: Not reported
Investigator: CAMPBELL	Spill Type: Facility
Caller Name: LOUANNE MAVOY	Caller Agency: CITIZEN
Caller Phone: (516) 681-8874	Caller Extension: Not reported
Notifier Name: Not reported	Notifier Agency: Not reported
Notifier Phone: Not reported	Notifier Extension: Not reported
Spiller Contact: Not reported	Spiller Phone: Not reported
Spiller: RESIDENCE	
Address: Not reported	
Spill Class: Possible release with minimal potential for fire or hazard or Known release with no damage. DEC Response. Willing Responsible Party. Corrective action taken.	
Spill Closed Dt: 09/15/1993	Spilled Code: 0001
Material Class: Petroleum	Quant Recovered: 0 gallons
Quantity Spilled: 0 gallons	Resource Affected: On Land
Spill Cause: Equipment Failure	Spill Source: Private Dwelling
Water Affected: Not reported	PBS Number: Not reported
Spill Notifier: Citizen	Reported to Dept: 09/07/1993 09:11
Spill Date: 09/02/1993 12:00	Tank Capacity: 0 Gallons
Tank Number: Not reported	Leak Rate: 0.00
Test method: Not reported	
Gross Leak/Fail: Not reported	
Cleanup Ceased: 09/15/1993	
Last Inspection: Not reported	
Cleanup Meets Standard: True	
Recommended Penalty: No Penalty	
Spiller Cleanup Date: Not reported	
Enforcement Date: Not reported	
Investigation Complete: Not reported	
UST Involvement: False	
Spill Record Last Update: 11/12/1993	
Corrective Action Plan Submitted: Not reported	
Date Spill Entered In Computer Data File: 09/09/1993	

MAP FINDINGS

Map ID Direction Distance	Site	Database(s)	EDR ID Number EPA ID Number
---------------------------------	------	-------------	--------------------------------

<b>39</b>	<b>OUR LADY OF MERCY CHURCH</b> <b>500 S. OYSTER BAY ROAD</b> <b>HICKSVILLE, NY</b>	<b>UST</b>	<b>U002264480</b> <b>N/A</b>
-----------	---	------------	---------------------------------

Nassau County UST:

Facility ID: 035010	Tank ID: 0003
Tank Location: Indoors, Belowground	Capacity: 00006000
Tank Status: In Service	Tank Material: Fiberglass Reinforced Plastic
Piping Type: Other	Material Type: Fresh/Product
Int Protection: Internal Lining	
Ext Protection: FIBERGLASS REINFORCED PLASTIC	
Description: OIL, FUEL #2	
Leak Detect: ELECTRONIC	Containment: Double Wall Tank
Dispense Method: Suction	Product Gauge: Yes
Fill Type: Gravity	Install Date: 1287
Total Tanks: 2	

Facility ID: 035010	Tank ID: 0004
Tank Location: Indoors, Belowground	Capacity: 00004000
Tank Status: In Service	Tank Material: Fiberglass Reinforced Plastic
Piping Type: Other	Material Type: Fresh/Product
Int Protection: Internal Lining	
Ext Protection: FIBERGLASS REINFORCED PLASTIC	
Description: OIL, FUEL #2	
Leak Detect: ELECTRONIC	Containment: Double Wall Tank
Dispense Method: Suction	Product Gauge: Yes
Fill Type: Gravity	Install Date: 1287
Total Tanks: 2	

<b>39</b>	<b>OUR LADY OF MERCY CHURCH</b> <b>500 SOUTH OYSTER BAY ROAD</b> <b>HICKSVILLE, NY 11801</b>	<b>RCRIS-SQG</b> <b>FINDS</b>	<b>1000121900</b> <b>NYD982282485</b>
-----------	--	----------------------------------	--

RCRIS:

Owner: DIOCESE ROCKVILLE CENTER  
(212) 555-1212

Contact: JAMES E BOESEL  
(516) 931-4351

Classification: Small Quantity Generator

<u>Waste</u>	<u>Quantity</u>
NONE	0.000 (N)

(P) = Pounds , (K) = Kilograms , (M) = Metric Tons , (T) = Tons , (N) = Not Reported

Used Oil Recyc: No

Violation Status: No violations found

<b>40</b>	<b>DONOHUE RESIDENCE</b> <b>4 CENTER ST</b> <b>HICKSVILLE, NY</b>	<b>NY Spills</b>	<b>S102140586</b> <b>N/A</b>
-----------	---	------------------	---------------------------------

SPILLS:

Facility ID: 9503396	Region of Spill: 1
Facility Contact: Not reported	Facility Tele: Not reported
Investigator: AUSTIN	Spill Type: Facility
Caller Name: KAREN DONOHUE	Caller Agency: RESIDENCE
Caller Phone: (516) 433-1098	Caller Extension: Not reported
Notifier Name: Not reported	Notifier Agency: Not reported

MAP FINDINGS

Map ID  
Direction  
Distance

Site

Database(s)

EDR ID Number  
EPA ID Number

**DONOHUE RESIDENCE (Continued)**

**S102140586**

Notifier Phone:	Not reported	Notifier Extension:	Not reported
Spiller Contact:	Not reported	Spiller Phone:	Not reported
Spiller:	DONOHUE RESIDENCE		
Address:	Not reported		
Spill Class:	Known release with minimal potential for fire or hazard. DEC Response. Willing Responsible Party. Corrective action taken.		
Spill Closed Dt:	06/28/1995		
Material Class:	Petroleum	Spilled Code:	0001
Quantity Spilled:	1 gallons	Quant Recovered:	0 gallons
Spill Cause:	Equipment Failure	Resource Affected:	On Land
Water Affected:	Not reported	Spill Source:	Private Dwelling
Spill Notifier:	Responsible Party	PBS Number:	Not reported
Spill Date:	06/19/1995 13:00	Reported to Dept:	06/19/1995 14:42
Tank Number:	Not reported	Tank Capacity:	0 Gallons
Test method:	Not reported	Leak Rate:	0.00
Gross Leak/Fail:	Not reported		
Cleanup Ceased:	06/28/1995		
Last Inspection:	Not reported		
Cleanup Meets Standard:	True		
Recommended Penalty:	No Penalty		
Spiller Cleanup Date:	Not reported		
Enforcement Date:	Not reported		
Investigation Complete:	Not reported		
UST Involvement:	False		
Spill Record Last Update:	06/30/1995		
Corrective Action Plan Submitted:	Not reported		
Date Spill Entered In Computer Data File:	06/20/1995		

41

**S. PISONI  
PLAINVIEW RD / MCKINLEY  
HICKSVILLE, NY**

**NY Spills**

**S102138365  
N/A**

**SPILLS:**

Facility ID:	9003068	Region of Spill:	1
Facility Contact:	Not reported	Facility Tele:	Not reported
Investigator:	GOMEZ	Spill Type:	Facility
Caller Name:	INSPECTOR SPINELLI	Caller Agency:	NCFM
Caller Phone:	(516) 566-5800	Caller Extension:	Not reported
Notifier Name:	Not reported	Notifier Agency:	Not reported
Notifier Phone:	Not reported	Notifier Extension:	Not reported
Spiller Contact:	Not reported	Spiller Phone:	(516) 521-3751
Spiller:	S. PISONI		
Address:	30 PRINCESS STREET HICKSVILLE, NY		
Spill Class:	Not reported		
Spill Closed Dt:	06/19/1990		
Material Class:	Petroleum	Spilled Code:	0009
Quantity Spilled:	5 gallons	Quant Recovered:	0 gallons
Spill Cause:	Equipment Failure	Resource Affected:	On Land
Water Affected:	Not reported	Spill Source:	Passenger Vehicle
Spill Notifier:	Fire Department	PBS Number:	Not reported
Spill Date:	06/17/1990 17:14	Reported to Dept:	06/17/1990 17:47
Tank Number:	Not reported	Tank Capacity:	0 Gallons
Test method:	Not reported	Leak Rate:	0.00
Gross Leak/Fail:	Not reported		
Cleanup Ceased:	06/19/1990		
Last Inspection:	Not reported		



MAP FINDINGS

Map ID			EDR ID Number
Direction			EPA ID Number
Distance	Site	Database(s)	

**S. PISONI (Continued)**

**S102138365**

Cleanup Meets Standard: True  
 Recommended Penalty: No Penalty  
 Spiller Cleanup Date: Not reported  
 Enforcement Date: Not reported  
 Investigation Complete: Not reported  
 UST Involvement: False  
 Spill Record Last Update: 06/20/1990  
 Corrective Action Plan Submitted: Not reported  
 Date Spill Entered In Computer Data File: 06/18/1990

**42 CAROL LOWRY RESIDENCE  
 4 JONATHAN AVE  
 HICKSVILLE, NY**

**NY Spills**

**S102139481  
 N/A**

**SPILLS:**

Facility ID: 9315509 Facility Contact: Not reported Investigator: KISPERT Caller Name: ANONY Caller Phone: Not reported Notifier Name: Not reported Notifier Phone: Not reported Spiller Contact: Not reported Spiller: CAROL LOWRY RESIDENCE Address: Not reported Spill Class: Possible release with minimal potential for fire or hazard or Known release with no damage. No DEC Response. No corrective action required. Spill Closed Dt: 06/21/1994 Material Class: Petroleum Quantity Spilled: 0 gallons Spill Cause: Housekeeping Water Affected: Not reported Spill Notifier: Citizen Spill Date: 03/23/1994 12:00 Tank Number: Not reported Test method: Not reported Gross Leak/Fail: Not reported Cleanup Ceased: 06/21/1994 Last Inspection: Not reported Cleanup Meets Standard: True Recommended Penalty: No Penalty Spiller Cleanup Date: Not reported Enforcement Date: Not reported Investigation Complete: Not reported UST Involvement: False Spill Record Last Update: 06/21/1994 Corrective Action Plan Submitted: Not reported Date Spill Entered In Computer Data File: 03/31/1994	Region of Spill: 1 Facility Tele: Not reported Spill Type: Facility Caller Agency: Not reported Caller Extension: Not reported Notifier Agency: Not reported Notifier Extension: Not reported Spiller Phone: (516) 939-6615  Spilled Code: 0022 Quant Recovered: 0 gallons Resource Affected: On Land Spill Source: Private Dwelling PBS Number: Not reported Reported to Dept: 03/23/1994 10:00 Tank Capacity: 0 Gallons Leak Rate: 0.00
--	---

**43 GEANIKIS RESIDENCE  
 2 ARNOLD ST  
 HICKSVILLE, NY**

**NY Spills**

**S102139964  
 N/A**

**SPILLS:**

Facility ID: 9409139	Region of Spill: 1
----------------------	--------------------

MAP FINDINGS

Map ID  
Direction  
Distance

Site

Database(s)

EDR ID Number  
EPA ID Number

**GEANIKIS RESIDENCE (Continued)**

**S102139964**

Facility Contact:	Not reported	Facility Tele:	Not reported
Investigator:	NONE	Spill Type:	Facility
Caller Name:	GERADINE GEANIKIS	Caller Agency:	CITIZEN
Caller Phone:	(516) 931-3954	Caller Extension:	Not reported
Notifier Name:	Not reported	Notifier Agency:	Not reported
Notifier Phone:	Not reported	Notifier Extension:	Not reported
Spiller Contact:	Not reported	Spiller Phone:	Not reported
Spiller:	GEANIKIS RESIDENCE		
Address:	Not reported		
	Not reported		
Spill Class:	Known release with minimal potential for fire or hazard. DEC Response. Willing Responsible Party. Corrective action taken.		
Spill Closed Dt:	10/11/1994		
Material Class:	Petroleum	Spilled Code:	0001
Quantity Spilled:	1 gallons	Quant Recovered:	0 gallons
Spill Cause:	Equipment Failure	Resource Affected:	On Land
Water Affected:	Not reported	Spill Source:	Private Dwelling
Spill Notifier:	Responsible Party	PBS Number:	Not reported
Spill Date:	10/09/1994 08:00	Reported to Dept:	10/09/1994 14:00
Tank Number:	Not reported	Tank Capacity:	0 Gallons
Test method:	Not reported	Leak Rate:	0.00
Gross Leak/Fail:	Not reported		
Cleanup Ceased:	10/11/1994		
Last Inspection:	Not reported		
Cleanup Meets Standard:	True		
Recommended Penalty:	No Penalty		
Spiller Cleanup Date:	Not reported		
Enforcement Date:	Not reported		
Investigation Complete:	Not reported		
UST Involvement:	False		
Spill Record Last Update:	10/11/1994		
Corrective Action Plan Submitted:	Not reported		
Date Spill Entered in Computer Data File:	10/11/1994		

44

**CADARR RESIDENCE  
26 GABLES RD  
HICKSVILLE, NY**

**NY Spills**

**S102139390  
N/A**

**SPILLS:**

Facility ID:	9313390	Region of Spill:	1
Facility Contact:	Not reported	Facility Tele:	Not reported
Investigator:	NONE	Spill Type:	Facility
Caller Name:	RICH PEARSON	Caller Agency:	GIFFORDS
Caller Phone:	(516) 576-3000	Caller Extension:	Not reported
Notifier Name:	Not reported	Notifier Agency:	Not reported
Notifier Phone:	Not reported	Notifier Extension:	Not reported
Spiller Contact:	Not reported	Spiller Phone:	(516) 935-2848
Spiller:	CADARR RESIDENCE		
Address:	Not reported		
	Not reported		
Spill Class:	Known release with minimal potential for fire or hazard. DEC Response. Willing Responsible Party. Corrective action taken.		
Spill Closed Dt:	02/15/1994		
Material Class:	Petroleum	Spilled Code:	0001
Quantity Spilled:	1 gallons	Quant Recovered:	0 gallons
Spill Cause:	Equipment Failure	Resource Affected:	On Land
Water Affected:	Not reported	Spill Source:	Private Dwelling
Spill Notifier:	Other	PBS Number:	Not reported

MAP FINDINGS

Map ID  
Direction  
Distance

Site

Database(s)

EDR ID Number  
EPA ID Number

**CADARR RESIDENCE (Continued)**

S102139390

Spill Date:	02/14/1994 09:45	Reported to Dept:	02/14/1994 12:37
Tank Number:	Not reported	Tank Capacity:	0 Gallons
Test method:	Not reported	Leak Rate:	0.00
Gross Leak/Fail:	Not reported		
Cleanup Ceased:	02/15/1994		
Last Inspection:	Not reported		
Cleanup Meets Standard:	True		
Recommended Penalty:	No Penalty		
Spiller Cleanup Date:	Not reported		
Enforcement Date:	Not reported		
Investigation Complete:	Not reported		
UST Involvement:	False		
Spill Record Last Update:	02/15/1994		
Corrective Action Plan Submitted:	Not reported		
Date Spill Entered In Computer Data File:	02/14/1994		

45

**CHERNOW RESIDENCE  
10 GABLES RD  
HICKSVILLE, NY**

NY Spills

S102138857  
N/A

**SPILLS:**

Facility ID:	9301700	Region of Spill:	1
Facility Contact:	Not reported	Facility Tele:	Not reported
Investigator:	NONE	Spill Type:	Facility
Caller Name:	CHERNOW	Caller Agency:	HOMEOWNER
Caller Phone:	(516) 931-7935	Caller Extension:	Not reported
Notifier Name:	Not reported	Notifier Agency:	Not reported
Notifier Phone:	Not reported	Notifier Extension:	Not reported
Spiller Contact:	Not reported	Spiller Phone:	Not reported
Spiller:	CHERNOW RESIDENCE		
Address:	Not reported		
	Not reported		
Spill Class:	Known release with minimal potential for fire or hazard. DEC Response. Willing Responsible Party. Corrective action taken.		
Spill Closed Dt:	05/07/1993	Spilled Code:	0001
Material Class:	Petroleum	Quant Recovered:	0 gallons
Quantity Spilled:	1 gallons	Resource Affected:	On Land
Spill Cause:	Equipment Failure	Spill Source:	Private Dwelling
Water Affected:	Not reported	PBS Number:	Not reported
Spill Notifier:	Responsible Party	Reported to Dept:	05/06/1993 11:52
Spill Date:	05/06/1993 10:00	Tank Capacity:	0 Gallons
Tank Number:	Not reported	Leak Rate:	0.00
Test method:	Not reported		
Gross Leak/Fail:	Not reported		
Cleanup Ceased:	05/07/1993		
Last Inspection:	Not reported		
Cleanup Meets Standard:	True		
Recommended Penalty:	No Penalty		
Spiller Cleanup Date:	Not reported		
Enforcement Date:	Not reported		
Investigation Complete:	Not reported		
UST Involvement:	False		
Spill Record Last Update:	Not reported		
Corrective Action Plan Submitted:	Not reported		
Date Spill Entered In Computer Data File:	05/11/1993		

MAP FINDINGS

Map ID Direction Distance	Site	Database(s)	EDR ID Number EPA ID Number
---------------------------------	------	-------------	--------------------------------

46	<b>MEJIA RESIDENCE</b> <b>34 BARNUM AVENUE</b> <b>PLAINVIEW, NY</b>	NY Spills	S102102650 N/A
----	---	-----------	-------------------

**SPILLS:**

Facility ID: 9509816	Region of Spill: 1
Facility Contact: MEJIA	Facility Tele: (516) 822-2337
Investigator: NONE	Spill Type: UST
Caller Name: JIM SHANLEY	Caller Agency: GIFFORDS ENERGY
Caller Phone: (516) 576-3000	Caller Extension: Not reported
Notifier Name: JOE DONNEL	Notifier Agency: GIFFORDS ENERGY
Notifier Phone: (516) 576-3000	Notifier Extension: Not reported
Spiller Contact: MEJIA	Spiller Phone: (516) 822-2337
Spiller: MEJIA RESIDENCE	
Address: 34 BARNUM AVENUE PLAINVIEW, NY 11803-	
Spill Class: Known release with minimal potential for fire or hazard. DEC Response. Willing Responsible Party. Corrective action taken.	
Spill Closed Dt: 11/08/1995	
Material Class: Petroleum	Spilled Code: 0001
Quantity Spilled: 1 gallons	Quant Recovered: Unknown gallons
Spill Cause: Unknown	Resource Affected: On Land
Water Affected: Not reported	Spill Source: Private Dwelling
Spill Notifier: Local Agency	PBS Number: Not reported
Spill Date: 11/08/1995 00:15	Reported to Dept: 11/08/1995 00:38
Tank Number: Not reported	Tank Capacity: 0 Gallons
Test method: Not reported	Leak Rate: 0.00
Gross Leak/Fail: Not reported	
Cleanup Ceased: 11/08/1995	
Last Inspection: Not reported	
Cleanup Meets Standard: True	
Recommended Penalty: No Penalty	
Spiller Cleanup Date: Not reported	
Enforcement Date: Not reported	
Investigation Complete: Not reported	
UST Involvement: False	
Spill Record Last Update: 11/10/1995	
Corrective Action Plan Submitted: Not reported	
Date Spill Entered In Computer Data File: 11/08/1995	

46	<b>34 BARNUM AVENUE</b> <b>PLAINVIEW, NY</b>	NY Spills	S102236277 N/A
----	---	-----------	-------------------

**SPILLS:**

Facility ID: 9511066	Region of Spill: 1
Facility Contact: IGNACIO MEJIA	Facility Tele: (516) 822-2337
Investigator: LAMANNO	Spill Type: UST
Caller Name: ROBIN STIFFA	Caller Agency: GIFFORDS OIL CO
Caller Phone: (516) 576-3000	Caller Extension: Not reported
Notifier Name: BOB BARKER	Notifier Agency: GIFFORDS OIL CO
Notifier Phone: (516) 576-3000	Notifier Extension: Not reported
Spiller Contact: Not reported	Spiller Phone: Not reported
Spiller: UNKNOWN	
Address: Not reported	
Spill Class: Known release with minimal potential for fire or hazard. DEC Response. Willing Responsible Party. Corrective action taken.	
Spill Closed Dt: Not reported	
Material Class: Petroleum	Spilled Code: 0001

MAP FINDINGS

Map ID  
Direction  
Distance

Site

Database(s)

EDR ID Number  
EPA ID Number

(Continued)

S102236277

Quantity Spilled: Unknown gallons	Quant Recovered: Unknown gallons
Spill Cause: Unknown	Resource Affected: On Land
Water Affected: Not reported	Spill Source: Unknown
Spill Notifier: Responsible Party	PBS Number: Not reported
Spill Date: 12/04/1995 10:40	Reported to Dept: 12/04/1995 10:52
Tank Number: Not reported	Tank Capacity: 0 Gallons
Test method: Not reported	Leak Rate: 0.00
Gross Leak/Fall: Not reported	
Cleanup Ceased: Not reported	
Last Inspection: Not reported	
Cleanup Meets Standard: False	
Recommended Penalty: No Penalty	
Spiller Cleanup Date: Not reported	
Enforcement Date: Not reported	
Investigation Complete: Not reported	
UST Involvement: False	
Spill Record Last Update: 12/05/1995	
Corrective Action Plan Submitted: Not reported	
Date Spill Entered In Computer Data File: 12/04/1995	

47

**COMM PETRO  
31 GABLES DR  
HICKSVILLE, NY**

NY Spills

S102140144  
N/A

SPILLS:

Facility ID: 9412047	Region of Spill: 1
Facility Contact: Not reported	Facility Tele: Not reported
Investigator: NONE	Spill Type: Facility
Caller Name: RON GERACI	Caller Agency: COMMANDER
Caller Phone: (516) 922-7000	Caller Extension: Not reported
Notifier Name: Not reported	Notifier Agency: Not reported
Notifier Phone: Not reported	Notifier Extension: Not reported
Spiller Contact: Not reported	Spiller Phone: Not reported
Spiller: COMM PETRO	
Address: Not reported	
Spill Class: Known release with minimal potential for fire or hazard. DEC Response. Willing Responsible Party. Corrective action taken.	
Spill Closed Dt: 12/12/1994	Spilled Code: 0001
Material Class: Petroleum	Quant Recovered: 0 gallons
Quantity Spilled: 1 gallons	Resource Affected: On Land
Spill Cause: Human Error	Spill Source: Private Dwelling
Water Affected: Not reported	PBS Number: Not reported
Spill Notifier: Responsible Party	Reported to Dept: 12/09/1994 10:50
Spill Date: 12/09/1994 10:30	Tank Capacity: 0 Gallons
Tank Number: Not reported	Leak Rate: 0.00
Test method: Not reported	
Gross Leak/Fall: Not reported	
Cleanup Ceased: 12/12/1994	
Last Inspection: Not reported	
Cleanup Meets Standard: True	
Recommended Penalty: No Penalty	
Spiller Cleanup Date: Not reported	
Enforcement Date: Not reported	
Investigation Complete: Not reported	
UST Involvement: False	
Spill Record Last Update: 12/12/1994	
Corrective Action Plan Submitted: Not reported	

MAP FINDINGS

Map ID Direction Distance	Site	Database(s)	EDR ID Number EPA ID Number
---------------------------------	------	-------------	--------------------------------

**COMM PETRO (Continued)**

S102140144

Date Spill Entered In Computer Data File: 12/12/1994

**48**      **GIFFORD OIL CO**  
**12 LIBERTY AVE**  
**HICKSVILLE, NY**

NY Spills

S102138704  
N/A

**SPILLS:**

<p>Facility ID: 9012085  Facility Contact: Not reported  Investigator: KISPERT  Caller Name: HARRY  Caller Phone: (516) 576-3000  Notifier Name: Not reported  Notifier Phone: Not reported  Spiller Contact: Not reported  Spiller: GIFFORD OIL CO  Address: 171 EAST AMES COURT            PLAINVIEW, NY  Spill Class: Not reported  Spill Closed Dt: 03/07/1991  Material Class: Petroleum  Quantity Spilled: 1 gallons  Spill Cause: Equipment Failure  Water Affected: Not reported  Spill Notifier: Responsible Party  Spill Date: 02/19/1991 22:00  Tank Number: Not reported  Test method: Not reported  Gross Leak/Fall: Not reported  Cleanup Ceased: 03/07/1991  Last Inspection: Not reported  Cleanup Meets Standard: True  Recommended Penalty: No Penalty  Spiller Cleanup Date: Not reported  Enforcement Date: Not reported  Investigation Complete: Not reported  UST Involvement: False  Spill Record Last Update: 03/08/1991  Corrective Action Plan Submitted: Not reported  Date Spill Entered In Computer Data File: 02/20/1991</p>	<p>Region of Spill: 1  Facility Tele: Not reported  Spill Type: Facility  Caller Agency: GIFFORDS OIL  Caller Extension: Not reported  Notifier Agency: Not reported  Notifier Extension: Not reported  Spiller Phone: (516) 822-4780    Spilled Code: 0001  Quant Recovered: 0 gallons  Resource Affected: On Land  Spill Source: Private Dwelling  PBS Number: Not reported  Reported to Dept: 02/20/1991 00:48  Tank Capacity: 0 Gallons  Leak Rate: 0.00</p>
--	--

**49**      **HILLS CLEANERS**  
**32 MCARTHUR AVE**  
**HUNTINGTON, NY 11743**

**FINDS**      1000291737  
**RCRIS-LQG**    NYD981562234

MAP FINDINGS

Map ID  
Direction  
Distance

Site

Database(s)

EDR ID Number  
EPA ID Number

**HILLS CLEANERS (Continued)**

1000291737

**RCRIS:**

Owner: CHOONG HYUN CHOI  
(212) 555-1212

Contact: HYUN CHOI CHOONG  
(516) 423-0330

Classification: Large Quantity Generator

Waste	Quantity
F002	0.000 (N)

(P) = Pounds , (K) = Kilograms , (M) = Metric Tons , (T) = Tons , (N) = Not Reported

Used Oil Recyc: No

Violation Status: No violations found

50

**NATHAN WEINGARTEN & SONS**  
31 BELMONT AVENUE  
PLAINVIEW, NY

NY Spills

S102089926  
N/A

**SPILLS:**

Facility ID: 9101011

Facility Contact: Not reported

Investigator: NONE

Caller Name: IRVING W

Caller Phone: (516) 822-9379

Notifier Name: Not reported

Notifier Phone: Not reported

Spiller Contact: Not reported

Spiller: NATHAN WEINGARTEN & SONS

Address: 176 MAIN PKWY  
PLAINVIEW, NY

Spill Class: Not reported

Spill Closed Dt: 04/26/1991

Material Class: Petroleum

Quantity Spilled: 0 gallons

Spill Cause: Equipment Failure

Water Affected: Not reported

Spill Notifier: Responsible Party

Spill Date: 04/25/1991 15:15

Tank Number: Not reported

Test method: Not reported

Gross Leak/Fail: Not reported

Cleanup Ceased: 04/26/1991

Last Inspection: Not reported

Cleanup Meets Standard: True

Recommended Penalty: No Penalty

Spiller Cleanup Date: Not reported

Enforcement Date: Not reported

Investigation Complete: Not reported

UST Involvement: False

Spill Record Last Update: 05/01/1991

Corrective Action Plan Submitted: Not reported

Date Spill Entered In Computer Data File: 05/01/1991

Region of Spill: 1

Facility Tele: Not reported

Spill Type: Facility

Caller Agency: Not reported

Caller Extension: Not reported

Notifier Agency: Not reported

Notifier Extension: Not reported

Spiller Phone: Not reported

Spilled Code: 0001

Quant Recovered: 0 gallons

Resource Affected: On Land

Spill Source: Other Commercial/Industrial

PBS Number: Not reported

Reported to Dept: 04/25/1991 15:30

Tank Capacity: 0 Gallons

Leak Rate: 0.00

MAP FINDINGS

Map ID	Direction	Distance	Site	Database(s)	EDR ID Number	EPA ID Number
--------	-----------	----------	------	-------------	---------------	---------------

50	<b>COMMANDER</b> <b>35 BELLMONT AVENUE</b> <b>PLAINVIEW, NY</b>			NY Spills	S102101098	N/A
----	---	--	--	-----------	------------	-----

**SPILLS:**

Facility ID: 9413493	Region of Spill: 1
Facility Contact: Not reported	Facility Tele: Not reported
Investigator: NONE	Spill Type: Facility
Caller Name: FRED YUDELSON	Caller Agency: COMMANDER
Caller Phone: (516) 922-7000	Caller Extension: Not reported
Notifier Name: Not reported	Notifier Agency: Not reported
Notifier Phone: Not reported	Notifier Extension: Not reported
Spiller Contact: Not reported	Spiller Phone: Not reported
Spiller: COMMANDER	
Address: Not reported	
Spill Class: Known release with minimal potential for fire or hazard. DEC Response. Willing Responsible Party. Corrective action taken.	
Spill Closed Dt: 01/11/1995	
Material Class: Petroleum	Spilled Code: 0001
Quantity Spilled: 1 gallons	Quant Recovered: 0 gallons
Spill Cause: Human Error	Resource Affected: On Land
Water Affected: Not reported	Spill Source: Tank Truck
Spill Notifier: Responsible Party	PBS Number: Not reported
Spill Date: 01/10/1995 11:10	Reported to Dept: 01/10/1995 12:29
Tank Number: Not reported	Tank Capacity: 0 Gallons
Test method: Not reported	Leak Rate: 0.00
Gross Leak/Fail: Not reported	
Cleanup Ceased: 01/11/1995	
Last Inspection: Not reported	
Cleanup Meets Standard: True	
Recommended Penalty: No Penalty	
Spiller Cleanup Date: Not reported	
Enforcement Date: Not reported	
Investigation Complete: Not reported	
UST Involvement: False	
Spill Record Last Update: 01/12/1995	
Corrective Action Plan Submitted: Not reported	
Date Spill Entered In Computer Data File: 01/11/1995	

51	<b>WALLENTIN RESIDENCE</b> <b>136 GERHARD ROAD</b> <b>PLAINVIEW, NY</b>			LUST	S102233140	N/A
----	---	--	--	------	------------	-----

**LUST:**

Facility ID: 9601411	Region of Spill: 1
Facility Contact: WALLENTIN	Facility Tele: (516) 938-2524
Investigator: NONE	Spill Type: UST
Caller Name: WALLENTIN	Caller Agency: HOMEOWNER
Caller Phone: (516) 938-2524	Caller Extension: Not reported
Notifier Name: WALLENTIN	Notifier Agency: HOMEOWNER
Notifier Phone: (516) 938-2524	Notifier Extension: Not reported
Spiller Contact: WALLENTIN	Spiller Phone: (516) 938-2524
Spiller: WALLENTIN RESIDENCE	
Address: 136 GERHARD ROAD	
Spill Class: Known release with minimal potential for fire or hazard. DEC Response. Willing Responsible Party. Corrective action taken.	
Spill Closed Dt: 04/29/1996	
Spill Cause: Tank Failure	Resource Affected: On Land



MAP FINDINGS

Map ID  
Direction  
Distance

Site

Database(s)

EDR ID Number  
EPA ID Number

**WALLENTIN RESIDENCE (Continued)**

S102233140

Water Affected:	Not reported	Spill Source:	Private Dwelling
Spill Notifier:	Responsible Party	PBS Number:	Not reported
Spill Date:	04/27/1996 12:00	Reported to Dept:	04/27/1996 13:09
Cleanup Ceased:	Not reported		
Last Inspection:	Not reported		
Cleanup Meets Standard:	True		
Recommended Penalty:	No Penalty		
Spiller Cleanup Date:	Not reported		
Enforcement Date:	Not reported		
Investigation Complete:	Not reported		
UST Involvement:	False		
Spill Record Last Update:	04/30/1996		
Corrective Action Plan Submitted:	Not reported		
Date Spill Entered In Computer Data File:	04/27/1996		

52

**LILCO  
29 BARNUM STREET  
PLAINVIEW, NY**

NY Spills

S102100034  
N/A

**SPILLS:**

Facility ID:	9406213	Region of Spill:	1
Facility Contact:	Not reported	Facility Tele:	Not reported
Investigator:	NONE	Spill Type:	Facility
Caller Name:	GEORGE MARTIN	Caller Agency:	LILCO
Caller Phone:	(516) 391-6144	Caller Extension:	Not reported
Notifier Name:	Not reported	Notifier Agency:	Not reported
Notifier Phone:	Not reported	Notifier Extension:	Not reported
Spiller Contact:	Not reported	Spiller Phone:	Not reported
Spiller:	LILCO		
Address:	Not reported		
	Not reported		
Spill Class:	Known release with minimal potential for fire or hazard. DEC Response. Willing Responsible Party. Corrective action taken.		
Spill Closed Dt:	08/09/1994		
Material Class:	Petroleum	Spilled Code:	0016
Quantity Spilled:	5 gallons	Quant Recovered:	0 gallons
Spill Cause:	Equipment Failure	Resource Affected:	On Land
Water Affected:	Not reported	Spill Source:	Other Commercial/Industrial
Spill Notifier:	Responsible Party	PBS Number:	Not reported
Spill Date:	08/06/1994 09:17	Reported to Dept:	08/06/1994 12:06
Tank Number:	Not reported	Tank Capacity:	0 Gallons
Test method:	Not reported	Leak Rate:	0.00
Gross Leak/Fail:	Not reported		
Cleanup Ceased:	08/09/1994		
Last Inspection:	Not reported		
Cleanup Meets Standard:	True		
Recommended Penalty:	No Penalty		
Spiller Cleanup Date:	Not reported		
Enforcement Date:	Not reported		
Investigation Complete:	Not reported		
UST Involvement:	False		
Spill Record Last Update:	Not reported		
Corrective Action Plan Submitted:	Not reported		
Date Spill Entered In Computer Data File:	08/09/1994		

MAP FINDINGS

Map ID Direction Distance	Site	Database(s)	EDR ID Number EPA ID Number
---------------------------------	------	-------------	--------------------------------

<b>53</b>	<b>RESIDENCE 2 QUEENS COURT PLAINVIEW, NY</b>	<b>NY Spills</b>	<b>S102101013 N/A</b>
-----------	---	------------------	---------------------------

**SPILLS:**

Facility ID: 9412961	Region of Spill: 1
Facility Contact: Not reported	Facility Tele: Not reported
Investigator: NONE	Spill Type: Facility
Caller Name: KATHLEEN	Caller Agency: GIFFORDS
Caller Phone: (516) 576-3000	Caller Extension: Not reported
Notifier Name: Not reported	Notifier Agency: Not reported
Notifier Phone: Not reported	Notifier Extension: Not reported
Spiller Contact: Not reported	Spiller Phone: Not reported
Spiller: RESIDENCE	
Address: Not reported	
Spill Class: Known release with minimal potential for fire or hazard. DEC Response. Willing Responsible Party. Corrective action taken.	
Spill Closed Dt: 12/30/1994	
Material Class: Petroleum	Spilled Code: 0001
Quantity Spilled: 1 gallons	Quant Recovered: 0 gallons
Spill Cause: Equipment Failure	Resource Affected: On Land
Water Affected: Not reported	Spill Source: Private Dwelling
Spill Notifier: Other	PBS Number: Not reported
Spill Date: 12/29/1994 09:00	Reported to Dept: 12/29/1994 10:10
Tank Number: Not reported	Tank Capacity: 0 Gallons
Test method: Not reported	Leak Rate: 0.00
Gross Leak/Fail: Not reported	
Cleanup Ceased: 12/30/1994	
Last Inspection: Not reported	
Cleanup Meets Standard: True	
Recommended Penalty: No Penalty	
Spiller Cleanup Date: Not reported	
Enforcement Date: Not reported	
Investigation Complete: Not reported	
UST Involvement: False	
Spill Record Last Update: Not reported	
Corrective Action Plan Submitted: Not reported	
Date Spill Entered In Computer Data File: 12/30/1994	

<b>54</b>	<b>FOX RESIDENCE 5 CLOVERHILL DRIVE PLAINVIEW, NY</b>	<b>NY Spills</b>	<b>S102101532 N/A</b>
-----------	---	------------------	---------------------------

**SPILLS:**

Facility ID: 9416943	Region of Spill: 1
Facility Contact: Not reported	Facility Tele: Not reported
Investigator: AUSTIN	Spill Type: Facility
Caller Name: STISSA	Caller Agency: GIFFORDS
Caller Phone: (516) 576-3000	Caller Extension: Not reported
Notifier Name: Not reported	Notifier Agency: Not reported
Notifier Phone: Not reported	Notifier Extension: Not reported
Spiller Contact: Not reported	Spiller Phone: Not reported
Spiller: FOX RESIDENCE	
Address: Not reported	
Spill Class: Known release with minimal potential for fire or hazard. DEC Response. Willing Responsible Party. Corrective action taken.	
Spill Closed Dt: Not reported	
Material Class: Petroleum	Spilled Code: 0001

MAP FINDINGS

Map ID  
Direction  
Distance

Site

Database(s)

EDR ID Number  
EPA ID Number

**FOX RESIDENCE (Continued)**

**S102101532**

Quantity Spilled: 0 gallons	Quant Recovered: 0 gallons
Spill Cause: Equipment Failure	Resource Affected: On Land
Water Affected: Not reported	Spill Source: Private Dwelling
Spill Notifier: Other	PBS Number: Not reported
Spill Date: 03/30/1995 15:00	Reported to Dept: 03/30/1995 15:28
Tank Number: Not reported	Tank Capacity: 0 Gallons
Test method: Not reported	Leak Rate: 0.00
Gross Leak/Fail: Not reported	
Cleanup Ceased: Not reported	
Last Inspection: Not reported	
Cleanup Meets Standard: False	
Recommended Penalty: No Penalty	
Spiller Cleanup Date: Not reported	
Enforcement Date: Not reported	
Investigation Complete: Not reported	
UST Involvement: False	
Spill Record Last Update: Not reported	
Corrective Action Plan Submitted: Not reported	
Date Spill Entered In Computer Data File: 04/03/1995	

55

**197 NEWBRIDGE S/S CORP - GULF  
197 OLD COUNTRY RD  
HICKSVILLE, NY 11801**

**RCRIS-SQG 1000457373  
FINDS NYD986925238**

**RCRIS:**

Owner: CUMBERLAND FARMS INC  
(212) 555-1212

Contact: RAYMOND FITZPATRICK  
(516) 921-4300

Classification: Conditionally Exempt Small Quantity Generator

<u>Waste</u>	<u>Quantity</u>	<u>Waste</u>	<u>Quantity</u>
D000	0.000 (N)	D001	0.000 (N)
D008	0.000 (N)		

(P) = Pounds , (K) = Kilograms , (M) = Metric Tons , (T) = Tons , (N) = Not Reported

Used Oil Recyc: No

Violation Status: No violations found

56

**EPSTEINS RESIDENCE  
46 KESWICK LANE  
PLAINVIEW, NY**

**LUST S100151135  
N/A**

**LUST:**

Facility ID: 9006009  
Facility Contact: Not reported  
Investigator: NONE  
Caller Name: MR. EPSTEIN  
Caller Phone: (516) 938-5147  
Notifier Name: Not reported  
Notifier Phone: Not reported  
Spiller Contact: Not reported  
Spiller: EPSTEINS RESIDENCE  
Address: 46 KESWICK LANE  
PLAINVIEW, NY

Region of Spill: 1  
Facility Tele: Not reported  
Spill Type: Facility  
Caller Agency: CITIZEN  
Caller Extension: Not reported  
Notifier Agency: Not reported  
Notifier Extension: Not reported  
Spiller Phone: (516) 938-5147

MAP FINDINGS

Map ID  
Direction  
Distance

Site

Database(s)

EDR ID Number  
EPA ID Number

**EPSTEINS RESIDENCE (Continued)**

S100151135

Spill Class:	Not reported	Resource Affected:	On Land
Spill Closed Dt:	08/31/1990	Spill Source:	Private Dwelling
Spill Cause:	Tank Failure	PBS Number:	Not reported
Water Affected:	Not reported	Reported to Dept:	08/30/1990 18:00
Spill Notifier:	Responsible Party		
Spill Date:	08/30/1990 17:50		
Cleanup Ceased:	08/31/1990		
Last Inspection:	Not reported		
Cleanup Meets Standard:	True		
Recommended Penalty:	No Penalty		
Spiller Cleanup Date:	Not reported		
Enforcement Date:	Not reported		
Investigation Complete:	Not reported		
UST Involvement:	False		
Spill Record Last Update:	Not reported		
Corrective Action Plan Submitted:	Not reported		
Date Spill Entered In Computer Data File:	09/04/1990		

57

**LILCO HICKSVILLE OP. CENTER**  
175 E OLD COUNTRY ROAD  
HICKVILLE, NY 11801

**CORRACTS 1000178398**  
**CERC-NFRAP NYD006866008**  
**PADS**  
**FINDS**  
**RCRIS-LQG**  
**RCRIS-TSD**

**CERCLIS-NFRAP Classification Data:**

Site Incident Category:	Not reported	Federal Facility:	NO
Ownership Status:	UNKNOWN	NPL Status:	NOT ON NPL
EPA Notes:	Not reported		

**CERCLIS-NFRAP Assessment History:**

Assessment:	PRELIMINARY ASSESSMENT	Completed:	03/31/89
Assessment:	DISCOVERY	Completed:	02/28/89

**CERCLIS-NFRAP Alias Name(s):**

LILCO HICKSVILLE OP. CENTER

**CORRACTS Data:**

Prioritization: Low  
Status: RCRA Facility Investigation Completed, Corrective Action Process is Terminated

**RCRIS Corrective Action Summary:**

Effective Date: 12/31/92  
Legal Authority: RCRA 3004(u) or equivalent

**RCRIS:**

Owner: LONG ISLAND LIGHTING CO  
(516) 755-6650  
  
Contact: ROBERT TEETZ  
(516) 391-6133

Classification: Large Quantity Generator, TSDF, Hazardous Waste Transporter

<u>Waste</u>	<u>Quantity</u>	<u>Waste</u>	<u>Quantity</u>
D000	0.000 (N)	D001	0.000 (N)
D001	40.000 (T)	D002	0.000 (N)
D002	5.000 (T)	D003	2.000 (T)
D004	2.000 (T)	D005	2.000 (T)

MAP FINDINGS

Map ID  
Direction  
Distance

Site

Database(s)

EDR ID Number  
EPA ID Number

**LILCO HICKSVILLE OP. CENTER (Continued)**

**1000178398**

D006	2.000 (T)	D007	2.000 (T)
D008	20.000 (T)	D009	0.000 (N)
D009	100.000 (T)	D010	2.000 (T)
D011	5.000 (T)	D018	10.000 (T)
F001	0.000 (N)	F001	1.000 (T)
F003	5.000 (T)	F003	5.000 (T)
F004	0.000 (N)	F004	1.000 (T)
F005	0.000 (N)	F005	5.000 (T)

(P) = Pounds , (K) = Kilograms , (M) = Metric Tons , (T) = Tons , (N) = Not Reported

Used Oil Recyc: No

TSDF Activities: Not reported

Violation Status: Violations exist

There are 6 compliance/violation record(s) reported at this site:

<u>Evaluation</u>	<u>Area of Violation</u>	<u>Date of Compliance</u>
Compliance Schedule Evaluation (CSE)	TSD-Closure/Past Closure Requirements	01/31/1995
	TSD-Other Requirements	01/31/1995
Compliance Evaluation Inspection (CEI)	TSD-Closure/Past Closure Requirements	01/31/1995
	TSD-Other Requirements	01/31/1995
Compliance Evaluation Inspection (CEI)	TSD-Other Requirements	12/29/1993
	TSD-Other Requirements	12/29/1993
Compliance Evaluation Inspection (CEI)	TSD-Other Requirements	06/02/1992
Non-Financial Record Review	Generator-All Requirements	10/20/1988
Non-Financial Record Review	Generator-All Requirements	05/16/1986

**FINDS:**

Other Pertinent Environmental Activity Identified at Site:

- Civil judicial and administrative enforcement case against facility (under DOCKET)
- Facility is a PCB generator, storer, transporter or permitted disposer (under PADS)

58

**LILCO  
34 BURTON AVENUE  
PLAINVIEW, NY**

**NY Spills**

**S102095860  
N/A**

**SPILLS:**

Facility ID: 8903670  
 Facility Contact: Not reported  
 Investigator: Not reported  
 Caller Name: MIKE LAURO  
 Caller Phone: (516) 420-6142  
 Notifier Name: Not reported  
 Notifier Phone: Not reported  
 Spiller Contact: Not reported  
 Spiller: LILCO  
 Address: Not reported  
 Spill Class: Not reported  
 Spill Closed Dt: 07/13/1989  
 Material Class: Petroleum  
 Quantity Spilled: 1 gallons  
 Spill Cause: Equipment Failure  
 Water Affected: Not reported  
 Spill Notifier: Responsible Party  
 Spill Date: 06/30/1989 12:00  
 Tank Number: Not reported

Region of Spill: 1  
 Facility Tele: Not reported  
 Spill Type: Facility  
 Caller Agency: LILCO  
 Caller Extension: Not reported  
 Notifier Agency: Not reported  
 Notifier Extension: Not reported  
 Spiller Phone: Not reported

Spilled Code: 0016  
 Quant Recovered: 0 gallons  
 Resource Affected: On Land  
 Spill Source: Private Dwelling  
 PBS Number: Not reported  
 Reported to Dept: 07/12/1989 14:20  
 Tank Capacity: 0 Gallons

MAP FINDINGS

Map ID				EDR ID Number
Direction				EPA ID Number
Distance	Site	Database(s)		

---

**LILCO (Continued)** **S102095860**

Test method:	Not reported	Leak Rate:	0.00
Gross Leak/Fail:	Not reported		
Cleanup Ceased:	07/13/1989		
Last Inspection:	Not reported		
Cleanup Meets Standard:	True		
Recommended Penalty:	No Penalty		
Spiller Cleanup Date:	Not reported		
Enforcement Date:	Not reported		
Investigation Complete:	Not reported		
UST Involvement:	False		
Spill Record Last Update:	08/04/1989		
Corrective Action Plan Submitted:	Not reported		
Date Spill Entered In Computer Data File:	07/14/1989		

**59 GIOIA RESIDENCE** **NY Spills** **S102236509**  
**28 LEX AVENUE** **N/A**  
**PLAINVIEW, NY**

**SPILLS:**

Facility ID:	9512258	Region of Spill:	1
Facility Contact:	WILLIAM GIOIA	Facility Tele:	(516) 935-8566
Investigator:	Not reported	Spill Type:	UST
Caller Name:	RON STEFANELLI	Caller Agency:	RELIANCE RIGHT UTILITIES
Caller Phone:	(516) 338-1110	Caller Extension:	Not reported
Notifier Name:	HENRY EPP	Notifier Agency:	SAME
Notifier Phone:	Not reported	Notifier Extension:	Not reported
Spiller Contact:	Not reported	Spiller Phone:	Not reported
Spiller:	Not reported		
Address:	Not reported		
Spill Class:	Not reported		
Spill Closed Dt:	Not reported		
Material Class:	Petroleum	Spilled Code:	0001
Quantity Spilled:	Unknown gallons	Quant Recovered:	Unknown gallons
Spill Cause:	Equipment Failure	Resource Affected:	On Land
Water Affected:	Not reported	Spill Source:	Private Dwelling
Spill Notifier:	Local Agency	PBS Number:	Not reported
Spill Date:	12/30/1995 11:15	Reported to Dept:	12/30/1995 11:33
Tank Number:	Not reported	Tank Capacity:	0 Gallons
Test method:	Not reported	Leak Rate:	0.00
Gross Leak/Fail:	Not reported		
Cleanup Ceased:	Not reported		
Last Inspection:	Not reported		
Cleanup Meets Standard:	False		
Recommended Penalty:	No Penalty		
Spiller Cleanup Date:	Not reported		
Enforcement Date:	Not reported		
Investigation Complete:	Not reported		
UST Involvement:	False		
Spill Record Last Update:	12/30/1995		
Corrective Action Plan Submitted:	Not reported		
Date Spill Entered In Computer Data File:	12/30/1995		

MAP FINDINGS

Map ID Direction Distance	Site	Database(s)	EDR ID Number EPA ID Number
---------------------------------	------	-------------	--------------------------------

<b>59</b>	<b>GIOIA RESIDENCE 28 LEX AVENUE PLAINVIEW, NY</b>	<b>NY Spills</b>	<b>S102236512 N/A</b>
-----------	--	------------------	---------------------------

**SPILLS:**

<p>Facility ID: 9512268          Facility Contact: MIKE EMANUELLO          Investigator: Not reported          Caller Name: MIKE EMANUELLO          Caller Phone: (516) 338-1180          Notifier Name: HENRY EPP          Notifier Phone: Not reported          Spiller Contact: WILLIAM GIOIA          Spiller: WILLIAM GIOIA          Address: 28 LEX AVENUE          PLAINVIEW          Spill Class: Not reported          Spill Closed Dt: Not reported          Material Class: Petroleum          Quantity Spilled: 1 gallons          Spill Cause: Equipment Failure          Water Affected: Not reported          Spill Notifier: Other          Spill Date: 12/30/1995 13:00          Tank Number: Not reported          Test method: Not reported          Gross Leak/Fail: Not reported          Cleanup Ceased: Not reported          Last Inspection: Not reported          Cleanup Meets Standard: False          Recommended Penalty: No Penalty          Spiller Cleanup Date: Not reported          Enforcement Date: Not reported          Investigation Complete: Not reported          UST Involvement: False          Spill Record Last Update: 12/30/1995          Corrective Action Plan Submitted: Not reported          Date Spill Entered In Computer Data File: 12/30/1995</p>	<p>Region of Spill: 1          Facility Tele: (516) 338-1180          Spill Type: UST          Caller Agency: RELIANCE OIL          Caller Extension: Not reported          Notifier Agency: RELIANCE OIL          Notifier Extension: Not reported          Spiller Phone: (516) 935-8566          Spilled Code: 0001          Quant Recovered: 1 gallons          Resource Affected: On Land          Spill Source: Private Dwelling          PBS Number: Not reported          Reported to Dept: 12/30/1995 14:44          Tank Capacity: 0 Gallons          Leak Rate: 0.00</p>
--	---

<b>60</b>	<b>LONG ISLAND DEVELOPMENT 101 NEW SOUTH ROAD HICKSVILLE, NY</b>	<b>LUST</b>	<b>S100667459 N/A</b>
-----------	--	-------------	---------------------------

**LUST:**

<p>Facility ID: 9108645          Facility Contact: Not reported          Investigator: NCDH          Caller Name: ALAN BRUSSELS          Caller Phone: Not reported          Notifier Name: Not reported          Notifier Phone: Not reported          Spiller Contact: Not reported          Spiller: LONG ISLAND DEVELOPMENT          Address: Not reported          Not reported          Spill Class: Not reported          Spill Closed Dt: 11/18/1991          Spill Cause: Other          Water Affected: Not reported          Spill Notifier: Health Department</p>	<p>Region of Spill: 1          Facility Tele: Not reported          Spill Type: Facility          Caller Agency: NCDH          Caller Extension: Not reported          Notifier Agency: Not reported          Notifier Extension: Not reported          Spiller Phone: Not reported          Resource Affected: On Land          Spill Source: Other Commercial/Industrial          PBS Number: Not reported</p>
---	--

MAP FINDINGS

Map ID  
Direction  
Distance

Site

Database(s)

EDR ID Number  
EPA ID Number

**LONG ISLAND DEVELOPMENT (Continued)**

**S100667459**

Spill Date: 11/13/1991 11:15                      Reported to Dept: 11/13/1991 11:30  
 Cleanup Ceased: 11/18/1991  
 Last Inspection: Not reported  
 Cleanup Meets Standard: True  
 Recommended Penalty: No Penalty  
 Spiller Cleanup Date: Not reported  
 Enforcement Date: Not reported  
 Investigation Complete: Not reported  
 UST Involvement: False  
 Spill Record Last Update: 11/26/1991  
 Corrective Action Plan Submitted: Not reported  
 Date Spill Entered In Computer Data File: 11/13/1991

61

**ROYS TOWING SERVICE  
777 SO OYSTER BAY ROAD  
BETHPAGE, NY**

**NY Spills**

**S102093175  
N/A**

**SPILLS:**

Facility ID:	9212733	Region of Spill:	1
Facility Contact:	Not reported	Facility Tele:	Not reported
Investigator:	CAMPBELL	Spill Type:	Facility
Caller Name:	INSP ROBERT HARE	Caller Agency:	NCFM
Caller Phone:	(516) 566-5293	Caller Extension:	Not reported
Notifier Name:	Not reported	Notifier Agency:	Not reported
Notifier Phone:	Not reported	Notifier Extension:	Not reported
Spiller Contact:	Not reported	Spiller Phone:	(516) 932-2685
Spiller:	ROYS TOWING SERVICE		
Address:	3160 HORSEBLOCK ROAD MEDFORD, NY		
Spill Class:	Known release with minimal potential for fire or hazard. DEC Response. Willing Responsible Party. Corrective action taken.		
Spill Closed Dt:	Not reported	Spilled Code:	0008
Material Class:	Petroleum	Quant Recovered:	0 gallons
Quantity Spilled:	30 gallons	Resource Affected:	On Land
Spill Cause:	Traffic Accident	Spill Source:	Commercial Vehicle
Water Affected:	Not reported	PBS Number:	Not reported
Spill Notifier:	Fire Department	Reported to Dept:	02/10/1993 21:00
Spill Date:	02/10/1993 19:00	Tank Capacity:	0 Gallons
Tank Number:	Not reported	Leak Rate:	0.00
Test method:	Not reported		
Gross Leak/Fail:	Not reported		
Cleanup Ceased:	Not reported		
Last Inspection:	Not reported		
Cleanup Meets Standard:	False		
Recommended Penalty:	No Penalty		
Spiller Cleanup Date:	Not reported		
Enforcement Date:	Not reported		
Investigation Complete:	Not reported		
UST Involvement:	False		
Spill Record Last Update:	Not reported		
Corrective Action Plan Submitted:	Not reported		
Date Spill Entered In Computer Data File:	02/12/1993		



MAP FINDINGS

Map ID Direction Distance	Site	Database(s)	EDR ID Number EPA ID Number
---------------------------------	------	-------------	--------------------------------

<b>62</b>	<b>ALPINE TREE &amp; SCHRUB</b> <b>11 BRADLEY STREET</b> <b>PLAINVIEW, NY</b>	<b>NY Spills</b>	<b>S102096834</b> <b>N/A</b>
-----------	---	------------------	---------------------------------

**SPILLS:**

Facility ID: 9003335 Facility Contact: Not reported Investigator: PESTICIDE UNIT Caller Name: TED STRATEZUS Caller Phone: (516) 931-5399 Notifier Name: Not reported Notifier Phone: Not reported Spiller Contact: Not reported Spiller: ALPINE TREE & SCHRUB Address: 40 AERO ROAD BOHEMIA, NY Spill Class: Not reported Spill Closed Dt: 06/22/1990 Material Class: Not reported Quantity Spilled: 0 UNITS NOT REPORTED Spill Cause: Deliberate Water Affected: Not reported Spill Notifier: Citizen Spill Date: 06/22/1990 15:00 Tank Number: Not reported Test method: Not reported Gross Leak/Fall: Not reported Cleanup Ceased: 06/22/1990 Last Inspection: Not reported Cleanup Meets Standard: True Recommended Penalty: No Penalty Spiller Cleanup Date: Not reported Enforcement Date: Not reported Investigation Complete: Not reported UST Involvement: False Spill Record Last Update: Not reported Corrective Action Plan Submitted: Not reported Date Spill Entered In Computer Data File: 06/26/1990	Region of Spill: 1 Facility Tele: Not reported Spill Type: Facility Caller Agency: CITIZEN Caller Extension: Not reported Notifier Agency: Not reported Notifier Extension: Not reported Spiller Phone: (516) 567-8200  Spilled Code: Not reported Quant Recovered: 0 UNITS NOT REPORTED Resource Affected: On Land Spill Source: Other Commercial/Industrial PBS Number: Not reported Reported to Dept: 06/22/1990 19:30 Tank Capacity: 0 Gallons Leak Rate: 0.00
--	--

<b>63</b>	<b>MEENAN OIL</b> <b>121 NEW SOUTH RD</b> <b>HICKSVILLE, NY</b>	<b>LUST</b>	<b>S100174684</b> <b>N/A</b>
-----------	---	-------------	---------------------------------

**LUST:**

Facility ID: 9100043 Facility Contact: Not reported Investigator: ACAMPORA Caller Name: MS TESTA Caller Phone: Not reported Notifier Name: Not reported Notifier Phone: Not reported Spiller Contact: Not reported Spiller: MEENAN OIL Address: Not reported Not reported Spill Class: Not reported Spill Closed Dt: 04/05/1991 Spill Cause: Tank Overfill Water Affected: Not reported Spill Notifier: Responsible Party	Region of Spill: 1 Facility Tele: Not reported Spill Type: Facility Caller Agency: MEENAN Caller Extension: Not reported Notifier Agency: Not reported Notifier Extension: Not reported Spiller Phone: Not reported  Resource Affected: On Land Spill Source: Tank Truck PBS Number: Not reported
--	--

MAP FINDINGS

Map ID Direction Distance	Site	Database(s)	EDR ID Number EPA ID Number
---------------------------------	------	-------------	--------------------------------

**MEENAN OIL (Continued)**

**S100174684**

Spill Date: 04/01/1991 15:15	Reported to Dept: 04/01/1991 15:25
Cleanup Ceased: 04/05/1991	
Last Inspection: Not reported	
Cleanup Meets Standard: True	
Recommended Penalty: No Penalty	
Spiller Cleanup Date: Not reported	
Enforcement Date: Not reported	
Investigation Complete: Not reported	
UST Involvement: False	
Spill Record Last Update: 04/11/1991	
Corrective Action Plan Submitted: Not reported	
Date Spill Entered In Computer Data File: 04/02/1991	

63

**BERTANE INC  
121 NEW SOUTH RD  
HICKSVILLE, NY**

**NY Spills**

**S102138435  
N/A**

**SPILLS:**

Facility ID: 9004626 Facility Contact: Not reported Investigator: NCDH Caller Name: TOM MCCLOSKEY Caller Phone: (516) 535-2404 Notifier Name: Not reported Notifier Phone: Not reported Spiller Contact: Not reported Spiller: BERTANE INC Address: Not reported Spill Class: Not reported Spill Closed Dt: 07/27/1990 Material Class: Petroleum Quantity Spilled: 0 gallons Spill Cause: Equipment Failure Water Affected: Not reported Spill Notifier: Health Department Spill Date: 07/25/1990 12:00 Tank Number: Not reported Test method: Not reported Gross Leak/Fail: Not reported Cleanup Ceased: 07/27/1990 Last Inspection: Not reported Cleanup Meets Standard: True Recommended Penalty: No Penalty Spiller Cleanup Date: Not reported Enforcement Date: Not reported Investigation Complete: Not reported UST Involvement: False Spill Record Last Update: Not reported Corrective Action Plan Submitted: Not reported Date Spill Entered In Computer Data File: 07/27/1990	Region of Spill: 1 Facility Tele: Not reported Spill Type: Facility Caller Agency: NCDH Caller Extension: Not reported Notifier Agency: Not reported Notifier Extension: Not reported Spiller Phone: Not reported Spilled Code: 0001 Quant Recovered: 0 gallons Resource Affected: Groundwater Spill Source: Other Commercial/Industrial PBS Number: Not reported Reported to Dept: 07/26/1990 09:15 Tank Capacity: 0 Gallons Leak Rate: 0.00
---	--

63

**BERTAN ASSOCIATES INC  
121 NEW SOUTH RD  
HICKSVILLE, NY 11801**

**FINDS  
LUST  
RCRIS-LQG**

**1000396046  
NYD980776405**

MAP FINDINGS

Map ID  
Direction  
Distance

Site

Database(s)

EDR ID Number  
EPA ID Number

**BERTAN ASSOCIATES INC (Continued)**

**1000396046**

RCRIS:

Owner: Not reported

Contact: CHECK WALTER  
(516) 433-3110

Classification: Large Quantity Generator

<u>Waste</u>	<u>Quantity</u>	<u>Waste</u>	<u>Quantity</u>
U159	0.000 (N)	U226	0.000 (N)

(P) = Pounds , (K) = Kilograms , (M) = Metric Tons , (T) = Tons , (N) = Not Reported

Used Oil Recyc: No

Violation Status: No violations found

63

**STRUCTURAL INDUSTRIES INC  
96 NEW SOUTH RD  
HICKSVILLE, NY 11801**

**RCRIS-SQG 1000554648  
FINDS NYD986971216  
LUST  
UST**

RCRIS:

Owner: STANLEY HIRSCH  
(516) 822-5200

Contact: BARBARA MACCIO  
(516) 822-5200

Classification: Small Quantity Generator

<u>Waste</u>	<u>Quantity</u>	<u>Waste</u>	<u>Quantity</u>
D000	0.000 (N)	D001	0.000 (N)
D006	0.000 (N)	F003	0.000 (N)
F005	0.000 (N)		

(P) = Pounds , (K) = Kilograms , (M) = Metric Tons , (T) = Tons , (N) = Not Reported

Used Oil Recyc: No

Violation Status: No violations found

LUST:

Facility ID: 9306676

Facility Contact: Not reported

Investigator: T/T/F

Caller Name: SCOTT SCHUCK

Caller Phone: (516) 586-4900

Notifier Name: Not reported

Notifier Phone: Not reported

Spiller Contact: Not reported

Spiller: STRUCTURAL INDUSTRIES

Address: Not reported

Not reported

Spill Class: Known release that creates potential for fire or hazard. DEC Response.  
Willing Responsible Party. Corrective action taken.

Spill Closed Dt: 03/02/1995

Spill Cause: Tank Test Failure

Water Affected: Not reported

Spill Notifier: Tank Tester

Spill Date: 08/31/1993 14:30

Cleanup Ceased: 03/02/1995

Last Inspection: Not reported

Region of Spill: 1

Facility Tele: Not reported

Spill Type: Facility

Caller Agency: F&N

Caller Extension: Not reported

Notifier Agency: Not reported

Notifier Extension: Not reported

Spiller Phone: (516) 822-5200

Resource Affected: Groundwater

Spill Source: Other Commercial/Industrial

PBS Number: Not reported

Reported to Dept: 08/31/1993 14:41

MAP FINDINGS

Map ID  
Direction  
Distance

Site

Database(s)

EDR ID Number  
EPA ID Number

**STRUCTURAL INDUSTRIES INC (Continued)**

1000554648

Cleanup Meets Standard: True  
 Recommended Penalty: No Penalty  
 Spiller Cleanup Date: Not reported  
 Enforcement Date: Not reported  
 Investigation Complete: Not reported  
 UST Involvement: False  
 Spill Record Last Update: 03/02/1995  
 Corrective Action Plan Submitted: Not reported  
 Date Spill Entered In Computer Data File: 09/01/1993

Facility ID: 8906944  
 Facility Contact: Not reported  
 Investigator: HOFMANN  
 Caller Name: RICH MAGEE  
 Caller Phone: (516) 566-5818  
 Notifier Name: Not reported  
 Notifier Phone: Not reported  
 Spiller Contact: Not reported  
 Spiller: STRUCTURAL INDUSTRIES  
 Address: Not reported

Region of Spill: 1  
 Facility Tele: Not reported  
 Spill Type: Facility  
 Caller Agency: NCFM  
 Caller Extension: Not reported  
 Notifier Agency: Not reported  
 Notifier Extension: Not reported  
 Spiller Phone: (516) 822-5200

Spill Class: Not reported  
 Spill Closed Dt: 10/16/1989  
 Spill Cause: Other  
 Water Affected: Not reported  
 Spill Notifier: Fire Department  
 Spill Date: 10/15/1989 21:00  
 Cleanup Ceased: 10/16/1989  
 Last Inspection: Not reported

Resource Affected: In Sewer  
 Spill Source: Other Commercial/Industrial  
 PBS Number: Not reported  
 Reported to Dept: 10/16/1989 09:20

Cleanup Meets Standard: True  
 Recommended Penalty: No Penalty  
 Spiller Cleanup Date: Not reported  
 Enforcement Date: Not reported  
 Investigation Complete: Not reported  
 UST Involvement: False  
 Spill Record Last Update: 10/19/1989  
 Corrective Action Plan Submitted: Not reported  
 Date Spill Entered In Computer Data File: 10/17/1989

**Nassau County UST:**

Facility ID: 056447  
 Tank Location: Indoors, Belowground  
 Tank Status: 6  
 Piping Type: Unknown  
 Int Protection: Unknown  
 Ext Protection: UNKNOWN  
 Description: OIL, FUEL #2  
 Leak Detect: OTHER  
 Dispense Method: Suction  
 Fill Type: Gravity  
 Total Tanks: 1

Tank ID: 0002  
 Capacity: 00007500  
 Tank Material: STEEL  
 Material Type: Fresh/Product

Containment: Other  
 Product Gauge: No  
 Install Date: 1255

63

**SERVO CORP OF AMERICA**  
 111 NEW S RD  
 HICKSVILLE, NY 11801

**CERCLIS** 1000433406  
**FINDS** NYD002418911  
**RCRIS-LQG**

MAP FINDINGS

Map ID  
Direction  
Distance

Site

Database(s)

EDR ID Number  
EPA ID Number

**SERVO CORP OF AMERICA (Continued)**

**1000433406**

**CERCLIS Classification Data:**

Site Incident Category: Not reported  
Ownership Status: OTHER  
EPA Notes: Not reported

Federal Facility: NO  
NPL Status: NOT ON NPL

**CERCLIS Assessment History:**

Assessment: DISCOVERY Completed: 04/10/1980  
Assessment: PRELIMINARY ASSESSMENT Completed: 01/15/1987  
Assessment: SCREENING SITE INSPECTION Completed: 06/26/1991

**CERCLIS Site Status:**

This site is currently under investigation by the government to assess the extent of further action

**RCRIS:**

Owner: BLACKSTONE HENRY  
(212) 555-1212

Contact: JOHN WILLENBROCK  
(516) 938-9700

Classification: Large Quantity Generator

Waste	Quantity	Waste	Quantity
D002	0.000 (N)	F002	0.000 (N)
F017	0.000 (N)	K050	0.000 (N)
NONE	0.000 (N)		

(P) = Pounds , (K) = Kilograms , (M) = Metric Tons , (T) = Tons , (N) = Not Reported

Used Oil Recyc: No

Violation Status: Violations exist

There are 1 compliance/violation record(s) reported at this site:

Evaluation	Area of Violation	Date of Compliance
Compliance Evaluation Inspection (CEI)	Generator-All Requirements	11/17/1986

**FINDS:**

Other Pertinent Environmental Activity Identified at Site:  
- Facility has an active water discharge permit (under PCS)

63

**SERVO CORP OF AMERICA  
111 NEW SOUTH RD  
HICKSVILLE, NY**

**NY Spills**

**S102136964  
N/A**

**SPILLS:**

Facility ID: 8605764	Region of Spill: 1
Facility Contact: Not reported	Facility Tele: Not reported
Investigator: ACAMPORA	Spill Type: Facility
Caller Name: Not reported	Caller Agency: Not reported
Caller Phone: Not reported	Caller Extension: Not reported
Notifier Name: Not reported	Notifier Agency: Not reported
Notifier Phone: Not reported	Notifier Extension: Not reported
Spiller Contact: Not reported	Spiller Phone: (938) 970-
Spiller: SERVO CORP OF AMERICA	
Address: 111 NEW SOUTH ROAD HICKSVILLE	
Spill Class: Not reported	
Spill Closed Dt: 05/07/1987	
Material Class: Petroleum	Spilled Code: 0008
Quantity Spilled: 25 gallons	Quant Recovered: 0 gallons
Spill Cause: Equipment Failure	Resource Affected: On Land

MAP FINDINGS

Map ID  
Direction  
Distance

Site

Database(s)

EDR ID Number  
EPA ID Number

**SERVO CORP OF AMERICA (Continued)**

S102136964

Water Affected:	Not reported	Spill Source:	Other Commercial/Industrial
Spill Notifier:	Responsible Party	PBS Number:	Not reported
Spill Date:	12/04/1986	Reported to Dept:	12/11/1986 08:43
Tank Number:	Not reported	Tank Capacity:	0 Gallons
Test method:	Not reported	Leak Rate:	0.00
Gross Leak/Fail:	Not reported		
Cleanup Ceased:	05/07/1987		
Last Inspection:	Not reported		
Cleanup Meets Standard:	True		
Recommended Penalty:	No Penalty		
Spiller Cleanup Date:	Not reported		
Enforcement Date:	Not reported		
Investigation Complete:	Not reported		
UST Involvement:	False		
Spill Record Last Update:	05/08/1987		
Corrective Action Plan Submitted:	Not reported		
Date Spill Entered In Computer Data File:	12/17/1986		

64

**SLOMINS  
92 E OLD COUNTRY RD  
HICKSVILLE, NY**

LUST

S101340894  
N/A

LUST:

Facility ID:	9411611	Region of Spill:	1
Facility Contact:	Not reported	Facility Tele:	Not reported
Investigator:	NONE	Spill Type:	Facility
Caller Name:	MIKE ALFIERO	Caller Agency:	SLOMINS
Caller Phone:	(516) 932-7000	Caller Extension:	Not reported
Notifier Name:	Not reported	Notifier Agency:	Not reported
Notifier Phone:	Not reported	Notifier Extension:	Not reported
Spiller Contact:	Not reported	Spiller Phone:	(516) 932-7000
Spiller:	SLOMINS		
Address:	Not reported		
Spill Class:	Known release with minimal potential for fire or hazard. DEC Response. Willing Responsible Party. Corrective action taken.		
Spill Closed Dt:	12/01/1994	Resource Affected:	On Land
Spill Cause:	Tank Overfill	Spill Source:	Private Dwelling
Water Affected:	Not reported	PBS Number:	Not reported
Spill Notifier:	Responsible Party	Reported to Dept:	11/30/1994 14:57
Spill Date:	11/30/1994 12:00		
Cleanup Ceased:	12/01/1994		
Last Inspection:	Not reported		
Cleanup Meets Standard:	True		
Recommended Penalty:	No Penalty		
Spiller Cleanup Date:	Not reported		
Enforcement Date:	Not reported		
Investigation Complete:	Not reported		
UST Involvement:	False		
Spill Record Last Update:	Not reported		
Corrective Action Plan Submitted:	Not reported		
Date Spill Entered In Computer Data File:	12/01/1994		

MAP FINDINGS

Map ID Direction Distance	Site	Database(s)	EDR ID Number EPA ID Number
---------------------------------	------	-------------	--------------------------------

65	<b>EILEEN MCKENNA 5 ESSEX ROAD BETHPAGE, NY</b>	NY Spills	S102095087 N/A
----	---	-----------	-------------------

SPILLS:

Facility ID: 8803038 Facility Contact: Not reported Investigator: HOFMANN Caller Name: EILEEN MCKENNA Caller Phone: (516) 935-2570 Notifier Name: Not reported Notifier Phone: Not reported Spiller Contact: Not reported Spiller: EILEEN MCKENNA Address: 5 ESSEX ROAD BETHPAGE, NY  Spill Class: Not reported Spill Closed Dt: 01/10/1989 Material Class: Petroleum Quantity Spilled: 10 gallons Spill Cause: Equipment Failure Water Affected: Not reported Spill Notifier: Affected Persons Spill Date: 07/07/1988 09:30 Tank Number: Not reported Test method: Not reported Gross Leak/Fail: Not reported Cleanup Ceased: 01/10/1989 Last Inspection: Not reported Cleanup Meets Standard: True Recommended Penalty: No Penalty Spiller Cleanup Date: Not reported Enforcement Date: Not reported Investigation Complete: Not reported UST Involvement: False Spill Record Last Update: 01/10/1989 Corrective Action Plan Submitted: Not reported Date Spill Entered In Computer Data File: 07/12/1988	Region of Spill: 1 Facility Tele: Not reported Spill Type: Facility Caller Agency: Not reported Caller Extension: Not reported Notifier Agency: Not reported Notifier Extension: Not reported Spiller Phone: (516) 935-2570  Spilled Code: 0001 Quant Recovered: 0 gallons Resource Affected: On Land Spill Source: Private Dwelling PBS Number: Not reported Reported to Dept: 07/07/1988 14:06 Tank Capacity: 0 Gallons Leak Rate: 0.00
--	---

66	<b>L &amp; D SERVICE STATION 723 S OYSTER BAY RD PLAINVIEW, NY</b>	AST	A100090892 N/A
----	--	-----	-------------------

Nassau County AST:

Facility ID: 057121 Tank Location: Indoors, Aboveground Tank Status: In Service Int Protection: Other Ext Protection: PAINTED [e.g. asphaltic] Piping Type: Steel/Iron Description: WASTE OIL Leak Detect: ELECTRONIC Dispense Method: Suction Fill Type: Gravity Total Tanks: Not reported	Tank ID: 0002 Capacity (Gal): 180 Tank Material: STEEL  Material Type: Waste  Containment: DOUBLE WALL TANK Product Gauge: No Install Date: 1192
---	--

MAP FINDINGS

Map ID Direction Distance	Site	Database(s)	EDR ID Number EPA ID Number
---------------------------------	------	-------------	--------------------------------

66	<b>GETTY PETROLEUM CORP</b> 723 S OYSTER BAY RD PLAINVIEW, NY 11803	RCRIS-SQG FINDS	1000871563 NY0000071282
----	---	--------------------	----------------------------

RCRIS:

Owner: GETTY PETROLEUM CORP  
(516) 338-6000

Contact: JOHN CATAPANO  
(516) 488-2500

Classification: Small Quantity Generator

<u>Waste</u>	<u>Quantity</u>	<u>Waste</u>	<u>Quantity</u>
D000	0.000 (N)	D008	0.000 (N)

(P) = Pounds , (K) = Kilograms , (M) = Metric Tons , (T) = Tons , (N) = Not Reported

Used Oil Recyc: No

Violation Status: No violations found

66	<b>GETTY PETROLEUM</b> 723 SOUTH OYSTER BAY ROAD PLAINVIEW, NY	LUST	S100172266 N/A
----	--	------	-------------------

LUST:

Facility ID: 8710561  
 Facility Contact: Not reported  
 Investigator: GOERTZ  
 Caller Name: MATT  
 Caller Phone: (516) 249-3150  
 Notifier Name: Not reported  
 Notifier Phone: Not reported  
 Spiller Contact: Not reported  
 Spiller: GETTY PETROLEUM  
 Address: 30-23 GREENPOINT AVENUE  
 LONG ISLAND CITY, NY

Region of Spill: 1  
 Facility Tele: Not reported  
 Spill Type: Facility  
 Caller Agency: TYREE  
 Caller Extension: Not reported  
 Notifier Agency: Not reported  
 Notifier Extension: Not reported  
 Spiller Phone: (718) 729-6500

Spill Class: Not reported  
 Spill Closed Dt: 04/20/1988  
 Spill Cause: Tank Test Failure  
 Water Affected: Not reported  
 Spill Notifier: Tank Tester  
 Spill Date: 03/17/1988 15:45  
 Cleanup Ceased: 04/20/1988

Resource Affected: Groundwater  
 Spill Source: Gas Station  
 PBS Number: Not reported  
 Reported to Dept: 03/17/1988 15:55

Last Inspection: Not reported  
 Cleanup Meets Standard: True  
 Recommended Penalty: No Penalty  
 Spiller Cleanup Date: Not reported  
 Enforcement Date: Not reported  
 Investigation Complete: Not reported  
 UST Involvement: True  
 Spill Record Last Update: 04/20/1988  
 Corrective Action Plan Submitted: Not reported  
 Date Spill Entered In Computer Data File: 03/18/1988

66	<b>GRUMMAN CORP OPERATIONS</b> STEWART AVENUE BETHPAGE, NY	LUST	S101102368 N/A
----	--	------	-------------------

LUST:



MAP FINDINGS

Map ID  
Direction  
Distance

Site

Database(s)

EDR ID Number  
EPA ID Number

**GRUMMAN CORP OPERATIONS (Continued)**

**S101102368**

Facility ID:	9402644	Region of Spill:	1
Facility Contact:	Not reported	Facility Tele:	Not reported
Investigator:	T/T/F	Spill Type:	Facility
Caller Name:	ROBIN RHODE	Caller Agency:	NCDH
Caller Phone:	(516) 571-5060	Caller Extension:	Not reported
Notifier Name:	Not reported	Notifier Agency:	Not reported
Notifier Phone:	Not reported	Notifier Extension:	Not reported
Spiller Contact:	Not reported	Spiller Phone:	(516) 575-1529
Spiller:	GRUMMAN CORP OPERATIONS		
Address:	MAIL STOP D08-6HQ BETHPAGE		
Spill Class:	Known release that creates potential for fire or hazard. DEC Response. Willing Responsible Party. Corrective action taken.		
Spill Closed Dt:	10/02/1995	Resource Affected:	Groundwater
Spill Cause:	Tank Test Failure	Spill Source:	Other Commercial/Industrial
Water Affected:	Not reported	PBS Number:	Not reported
Spill Notifier:	Health Department	Reported to Dept:	05/24/1994 10:00
Spill Date:	03/16/1994 12:00		
Cleanup Ceased:	10/02/1995		
Last Inspection:	Not reported		
Cleanup Meets Standard:	True		
Recommended Penalty:	No Penalty		
Spiller Cleanup Date:	Not reported		
Enforcement Date:	Not reported		
Investigation Complete:	Not reported		
UST Involvement:	False		
Spill Record Last Update:	10/02/1995		
Corrective Action Plan Submitted:	Not reported		
Date Spill Entered in Computer Data File:	05/25/1994		

66

**BEHROUZ BEHZADPOUR  
600 S OYSTER BAY RD  
HICKSVILLE, NY**

NY Spills

**S102140198  
N/A**

**SPILLS:**

Facility ID:	9412916	Region of Spill:	1
Facility Contact:	Not reported	Facility Tele:	Not reported
Investigator:	CAMPBELL	Spill Type:	Facility
Caller Name:	OFFICER MORAN	Caller Agency:	NCDP
Caller Phone:	(516) 573-6200	Caller Extension:	Not reported
Notifier Name:	Not reported	Notifier Agency:	Not reported
Notifier Phone:	Not reported	Notifier Extension:	Not reported
Spiller Contact:	Not reported	Spiller Phone:	(516) 364-0922
Spiller:	BEHROUZ BEHZADPOUR		
Address:	17 VILLAGE DRIVE JERICHO		
Spill Class:	Known release that creates potential for fire or hazard. DEC Response. Unable/unwilling Responsible Party. Corrective action taken. (ISR)		
Spill Closed Dt:	02/03/1995	Spilled Code:	0022
Material Class:	Petroleum	Quant Recovered:	0 gallons
Quantity Spilled:	1 gallons	Resource Affected:	In Sewer
Spill Cause:	Vandalism	Spill Source:	Commercial Vehicle
Water Affected:	Not reported	PBS Number:	Not reported
Spill Notifier:	DEC	Reported to Dept:	12/28/1994 12:07
Spill Date:	12/28/1994 10:10	Tank Capacity:	0 Gallons
Tank Number:	Not reported	Leak Rate:	0.00
Test method:	Not reported		
Gross Leak/Fail:	Not reported		

MAP FINDINGS

Map ID  
Direction  
Distance

Site

Database(s)

EDR ID Number  
EPA ID Number

**BEHROUZ BEHZADPOUR (Continued)**

**S102140198**

Cleanup Ceased: 02/03/1995  
 Last Inspection: Not reported  
 Cleanup Meets Standard: True  
 Recommended Penalty: No Penalty  
 Spiller Cleanup Date: Not reported  
 Enforcement Date: Not reported  
 Investigation Complete: Not reported  
 UST Involvement: False  
 Spill Record Last Update: 02/06/1995  
 Corrective Action Plan Submitted: Not reported  
 Date Spill Entered In Computer Data File: 12/29/1994

66

**GRUMMAN  
STEWART AVE / SO OYSTER B  
BETHPAGE, NY**

**LUST**

**S100781235  
N/A**

**LUST:**

Facility ID:	9309349	Region of Spill:	1
Facility Contact:	Not reported	Facility Tele:	Not reported
Investigator:	PARISH	Spill Type:	Facility
Caller Name:	KEVIN KISPERT	Caller Agency:	DEC
Caller Phone:	(516) 444-0320	Caller Extension:	Not reported
Notifier Name:	Not reported	Notifier Agency:	Not reported
Notifier Phone:	Not reported	Notifier Extension:	Not reported
Spiller Contact:	Not reported	Spiller Phone:	(516) 575-8176
Spiller:	GRUMMAN		
Address:	Not reported		
	Not reported		

Spill Class: Known release that creates potential for fire or hazard. DEC Response. Willing Responsible Party. Corrective action taken.

Spill Closed Dt:	03/01/1994	Resource Affected:	On Land
Spill Cause:	Other	Spill Source:	Other Commercial/Industrial
Water Affected:	Not reported	PBS Number:	Not reported
Spill Notifier:	DEC	Reported to Dept:	11/01/1993 13:15
Spill Date:	11/01/1993 13:00		
Cleanup Ceased:	03/01/1994		
Last Inspection:	Not reported		
Cleanup Meets Standard:	True		
Recommended Penalty:	No Penalty		
Spiller Cleanup Date:	Not reported		
Enforcement Date:	Not reported		
Investigation Complete:	Not reported		
UST Involvement:	False		
Spill Record Last Update:	03/02/1994		
Corrective Action Plan Submitted:	Not reported		
Date Spill Entered In Computer Data File:	11/03/1993		

66

**GRUMMAN BETHPAGE  
STEWART AVENUE  
BETHPAGE, NY**

**LUST**

**S100666789  
N/A**

**LUST:**

Facility ID:	9213848	Region of Spill:	1
Facility Contact:	Not reported	Facility Tele:	Not reported
Investigator:	KISPERS DRO	Spill Type:	Facility
Caller Name:	JOHN SELVA	Caller Agency:	GRUMMAN

**MAP FINDINGS**

Map ID  
Direction  
Distance

Site

Database(s)

EDR ID Number  
EPA ID Number

**GRUMMAN BETHPAGE (Continued)**

**S100666789**

Caller Phone: (516) 575-8176  
Notifier Name: Not reported  
Notifier Phone: Not reported  
Spiller Contact: Not reported  
Spiller: GRUMMAN BETHPAGE  
Address: PLANT #5  
BETHPAGE  
Spill Class: Known release with minimal potential for fire or hazard. DEC Response.  
Willing Responsible Party. Corrective action taken.  
Spill Closed Dt: Not reported  
Spill Cause: Other  
Water Affected: Not reported  
Spill Notifier: Responsible Party  
Spill Date: 03/17/1993 14:00  
Cleanup Ceased: Not reported  
Last Inspection: Not reported  
Cleanup Meets Standard: False  
Recommended Penalty: No Penalty  
Spiller Cleanup Date: Not reported  
Enforcement Date: Not reported  
Investigation Complete: Not reported  
UST Involvement: False  
Spill Record Last Update: 01/06/1995  
Corrective Action Plan Submitted: Not reported  
Date Spill Entered In Computer Data File: 03/18/1993

Caller Extension: Not reported  
Notifier Agency: Not reported  
Notifier Extension: Not reported  
Spiller Phone: Not reported  
Resource Affected: On Land  
Spill Source: Other Commercial/Industrial  
PBS Number: Not reported  
Reported to Dept: 03/17/1993 14:55

66

**GRUMMAN AEROSPACE-BETHPAGE FACILITY  
STEWART AVENUE  
BETHPAGE, NY 11714**

**SHWS  
LUST  
NY Spills**

**S101008267  
N/A**

MAP FINDINGS

Map ID  
Direction  
Distance

Site

Database(s)

EDR ID Number  
EPA ID Number

**GRUMMAN AEROSPACE-BETHPAGE FACILITY (Continued)**

**S101008267**

**SHWS:**

Facility ID:	130003A	EPA ID:	NYD002047967
Owner:	Grumman Aerospace Corp Mail Stop B08-30 Bethpage, NY 11714		
Owner Telephone:	Not reported		
Operator:	U.S. Navy Grumman Corporation, Stewart Ave Bethpage, NY 11714		
Contact:	Not reported	Telephone	Not reported
Site Classification:	Significant threat to the public health or environment - action required.		
Region:	1		
Site Type:	Lagoon, Landfill		
Acres:	112	User:	Grumman Aerospace Corp.
HW Started:	1943	HW Ended:	present
HW Disposed:	Chromium sludge, Paint sludge, Metals, Chlorinated solvents		
Units:	unknown, unknown, unknown, unknown		
Air Data:	Unavailable	Surf. Water Data:	Unavailable
Gmd. Water Data:	Available	Soil Data:	Available
Sediment Data:	Available		
Ground Water Standards Contravention:	Yes		
Drinking Water Standards Contravention:	Yes		
Surface Water Standards Contravention:	No		
Air Standards Contravention:	No		
Enforcement Status:	Order Has Been Signed	Legal Action:	No
State Action:	Yes	Fed Action:	No
Remedial Action:	In Progress, Completed		
Remed action type:	RI-FS groundwater-OU II, and on-site soil-OU I		
Soil Type:	Sand		
Grnd Water Depth:	Approximately 55 feet		

**Assessment of Environmental Problems:**

Two of the municipal water supplies downgradient have been impacted and others are threatened.

**Assessment of Health Problems:**

Groundwater on-site is contaminated but it is not used as a potable water supply. Bethpage Water District (BWD) Plants 4, 5 and 6 are approximately 2500 feet south of the site. Contamination from the Grumman and Navy sites has been detected at BWD Plants 4 and 6. A Grumman funded treatment system is in operation at Plant 6. Trichloroethene was detected for the first time at concentrations below New York State Drinking Water Standards in samples from BWD Plant 4 during December 1992 and Grumman has provided funding for treatment at BWD Plant 4. The Navy will fund treatment for BWD Plant 5 in anticipation that plant 5 will be affected by the plume. No other routes of exposure have been identified.

**LUST:**

Facility ID:	9606777	Region of Spill:	1
Facility Contact:	JOHN SELZA	Facility Tele:	(516) 575-8176
Investigator:	UNASSIGNED	Spill Type:	UST
Caller Name:	JOHN SELZA	Caller Agency:	NORTHROP-GRUMMAN CORP.
Caller Phone:	(516) 575-8176	Caller Extension:	Not reported
Notifier Name:	EMPLOYEE	Notifier Agency:	Not reported
Notifier Phone:	Not reported	Notifier Extension:	Not reported
Spiller Contact:	JOHN SELZA	Spiller Phone:	(516) 575-8176

MAP FINDINGS

Map ID  
Direction  
Distance

Site

Database(s)

EDR ID Number  
EPA ID Number

**GRUMMAN AEROSPACE-BETHPAGE FACILITY (Continued)**

S101008267

Spiller: NORTHROP-GRUMMAN CORP  
Address: STEWART AVENUE  
BETHPAGE, NY  
Spill Class: Known release that creates potential for fire or hazard. DEC Response.  
Willing Responsible Party. Corrective action taken.  
Spill Closed Dt: Not reported  
Spill Cause: Other  
Resource Affected: On Land  
Water Affected: Not reported  
Spill Source: Other Commercial/Industrial  
Spill Notifier: Responsible Party  
PBS Number: Not reported  
Spill Date: 08/27/1996 11:30  
Reported to Dept: 08/27/1996 15:00  
Cleanup Ceased: Not reported  
Last Inspection: Not reported  
Cleanup Meets Standard: False  
Recommended Penalty: No Penalty  
Spiller Cleanup Date: Not reported  
Enforcement Date: Not reported  
Investigation Complete: Not reported  
UST Involvement: False  
Spill Record Last Update: 08/29/1996  
Corrective Action Plan Submitted: Not reported  
Date Spill Entered In Computer Data File: 08/27/1996

**SPILLS:**

Facility ID: 9608319  
Facility Contact: JOHN SELZA  
Investigator: PARISH  
Caller Name: JOHN SELVA  
Caller Phone: (516) 575-8176  
Notifier Name: JOHN SELVA  
Notifier Phone: (516) 575-8176  
Spiller Contact: JOHN SELZA  
Spiller: NORTHROP GRUMMAN CORP  
Address: STEWART AVENUE  
BETHPAGE, NY  
Region of Spill: 1  
Facility Tele: (516) 575-8176  
Spill Type: UST  
Caller Agency: NORTHROP GRUMMIN CORP  
Caller Extension: Not reported  
Notifier Agency: NORTHROP GRUMMIN CORP  
Notifier Extension: Not reported  
Spiller Phone: (516) 575-8176  
Spill Class: Known release that creates potential for fire or hazard. DEC Response.  
Willing Responsible Party. Corrective action taken.  
Spill Closed Dt: Not reported  
Material Class: Petroleum  
Spilled Code: 0066  
Quantity Spilled: Unknown gallons  
Quant Recovered: 0 gallons  
Spill Cause: Unknown  
Resource Affected: On Land  
Water Affected: Not reported  
Spill Source: Unknown  
Spill Notifier: Affected Persons  
PBS Number: Not reported  
Spill Date: 10/03/1996 16:00  
Reported to Dept: 10/03/1996 16:16  
Tank Number: Not reported  
Tank Capacity: 0 Gallons  
Test method: Not reported  
Leak Rate: 0.00  
Gross Leak/Fail: Not reported  
Cleanup Ceased: Not reported  
Last Inspection: Not reported  
Cleanup Meets Standard: False  
Recommended Penalty: No Penalty  
Spiller Cleanup Date: Not reported  
Enforcement Date: Not reported  
Investigation Complete: Not reported  
UST Involvement: False  
Spill Record Last Update: 10/04/1996  
Corrective Action Plan Submitted: Not reported  
Date Spill Entered In Computer Data File: 10/03/1996

MAP FINDINGS

Map ID	Direction	Distance	Site	Database(s)	EPA ID Number	EDR ID Number
--------	-----------	----------	------	-------------	---------------	---------------

67			<b>LEE HANG K DBA CLASSIC CLEANERS</b> 56 E OLD COUNTRY RD MINEOLA, NY 11501	<b>RCRIS-SQG</b> <b>FINDS</b>		1000693645 NYD986997104
----	--	--	--	----------------------------------	--	----------------------------

RCRIS:

Owner: HANG K LEE  
(516) 248-0111

Contact: HANG LEE  
(516) 248-0111

Classification: Small Quantity Generator

Waste	Quantity
F002	0.000 (N)

(P) = Pounds , (K) = Kilograms , (M) = Metric Tons , (T) = Tons , (N) = Not Reported

Used Oil Recyc: No

Violation Status: No violations found

68			<b>KENNEDY RESIDENCE</b> 29 FIELD AVE HICKSVILLE, NY	<b>NY Spills</b>		S102140439 N/A
----	--	--	--	------------------	--	-------------------

SPILLS:

Facility ID:	9500019	Region of Spill:	1
Facility Contact:	Not reported	Facility Tele:	Not reported
Investigator:	SCHULZ	Spill Type:	Facility
Caller Name:	KEVIN KENNEDY	Caller Agency:	HOMEOWNER
Caller Phone:	(516) 932-3148	Caller Extension:	Not reported
Notifier Name:	Not reported	Notifier Agency:	Not reported
Notifier Phone:	Not reported	Notifier Extension:	Not reported
Spiller Contact:	Not reported	Spiller Phone:	Not reported
Spiller:	KENNEDY RESIDENCE		
Address:	Not reported		
	Not reported		

Spill Class: Known release with minimal potential for fire or hazard. DEC Response. Willing Responsible Party. Corrective action taken.

Spill Closed Dt:	05/02/1995	Spilled Code:	0001
Material Class:	Petroleum	Quant Recovered:	0 gallons
Quantity Spilled:	1 gallons	Resource Affected:	On Land
Spill Cause:	Equipment Failure	Spill Source:	Private Dwelling
Water Affected:	Not reported	PBS Number:	Not reported
Spill Notifier:	Responsible Party	Reported to Dept:	04/02/1995 15:12
Spill Date:	04/02/1995 13:00	Tank Capacity:	0 Gallons
Tank Number:	Not reported	Leak Rate:	0.00
Test method:	Not reported		
Gross Leak/Fail:	Not reported		
Cleanup Ceased:	05/02/1995		
Last Inspection:	Not reported		
Cleanup Meets Standard:	True		
Recommended Penalty:	No Penalty		
Spiller Cleanup Date:	Not reported		
Enforcement Date:	Not reported		
Investigation Complete:	Not reported		
UST Involvement:	False		
Spill Record Last Update:	05/03/1995		
Corrective Action Plan Submitted:	Not reported		
Date Spill Entered In Computer Data File:	04/04/1995		

MAP FINDINGS

Map ID  
Direction  
Distance

Site

Database(s)

EDR ID Number  
EPA ID Number

**69 CLOVER FOREIGN AUTO REPAIR  
36 E OLD COUNTRY RD  
HICKSVILLE, NY 11801**

**RCRIS-SQG 100054462  
FINDS NYD986969277**

**RCRIS:**

Owner: CLOVER FOREIGN AUTO REPAIR  
(516) 935-3280

Contact: BOB SWEENY  
(516) 935-3280

Classification: Small Quantity Generator

<u>Waste</u>	<u>Quantity</u>	<u>Waste</u>	<u>Quantity</u>
D000	0.000 (N)	D001	0.000 (N)
D018	0.000 (N)		

(P) = Pounds , (K) = Kilograms , (M) = Metric Tons , (T) = Tons , (N) = Not Reported

Used Oil Recyc: No

Violation Status: No violations found

**70 BLUE FLAME OIL  
53 CHESHIRE  
BETHPAGE, NY**

**NY Spills S102095036  
N/A**

**SPILLS:**

Facility ID: 8802451  
Facility Contact: Not reported  
Investigator: WALEK  
Caller Name: PAT MOUNT  
Caller Phone: (516) 535-2404  
Notifier Name: Not reported  
Notifier Phone: Not reported  
Spiller Contact: Not reported  
Spiller: BLUE FLAME OIL  
Address: Not reported  
Not reported

Region of Spill: 1  
Facility Tele: Not reported  
Spill Type: Facility  
Caller Agency: NCDH  
Caller Extension: Not reported  
Notifier Agency: Not reported  
Notifier Extension: Not reported  
Spiller Phone: (516) 931-6700

Spill Class: Not reported  
Spill Closed Dt: 06/20/1988  
Material Class: Petroleum  
Quantity Spilled: 25 gallons  
Spill Cause: Unknown  
Water Affected: Not reported  
Spill Notifier: Health Department  
Spill Date: 06/17/1988 10:00  
Tank Number: Not reported  
Test method: Not reported  
Gross Leak/Fail: Not reported  
Cleanup Ceased: 06/20/1988  
Last Inspection: Not reported  
Cleanup Meets Standard: True  
Recommended Penalty: No Penalty  
Spiller Cleanup Date: Not reported  
Enforcement Date: Not reported  
Investigation Complete: Not reported  
UST Involvement: False  
Spill Record Last Update: 06/28/1988  
Corrective Action Plan Submitted: Not reported  
Date Spill Entered In Computer Data File: 06/24/1988

Spilled Code: 0001  
Quant Recovered: 0 gallons  
Resource Affected: In Sewer  
Spill Source: Tank Truck  
PBS Number: Not reported  
Reported to Dept: 06/17/1988 12:00  
Tank Capacity: 0 Gallons  
Leak Rate: 0.00

MAP FINDINGS

Map ID Direction Distance	Site	Database(s)	EDR ID Number EPA ID Number
---------------------------------	------	-------------	--------------------------------

71	<b>SPEDALE PHOTOGRAPHERS</b> <b>110 NEW SOUTH RD</b> <b>HICKSVILLE, NY 11801</b>	<b>RCRIS-SQG</b> <b>FINDS</b>	<b>1000184614</b> <b>NYD982794570</b>
----	--	----------------------------------	--

RCRIS:

Owner: JULIUS SPEDALE  
(212) 555-1212

Contact: JULIUS SPEDALE  
(516) 681-0863

Classification: Small Quantity Generator

Waste	Quantity
D001	0.000 (N)

(P) = Pounds , (K) = Kilograms , (M) = Metric Tons , (T) = Tons , (N) = Not Reported

Used Oil Recyc: No

Violation Status: No violations found

72	<b>INLAND PLASTICS</b> <b>120 NEW SOUTH RD</b> <b>HICKSVILLE, NY 11802</b>	<b>RCRIS-SQG</b> <b>FINDS</b>	<b>1000556202</b> <b>NYD986987618</b>
----	--	----------------------------------	--

Used Oil Recyc: No

Violation Status: No violations found

72	<b>120 NEW SOUTH RD</b> <b>HICKSVILLE, NY</b>	<b>NY Spills</b>	<b>S102136785</b> <b>N/A</b>
----	--	------------------	---------------------------------

SPILLS:

Facility ID: 8601554  
 Facility Contact: Not reported  
 Investigator: Not reported  
 Caller Name: Not reported  
 Caller Phone: Not reported  
 Notifier Name: Not reported  
 Notifier Phone: Not reported  
 Spiller Contact: Not reported  
 Spiller: INLAND PLASTICS  
 Address: Not reported  
 Spill Class: Not reported  
 Spill Closed Dt: 05/19/1987  
 Material Class: Not reported  
 Quantity Spilled: 0 UNITS NOT REPORTED  
 Spill Cause: Deliberate  
 Water Affected: Not reported  
 Spill Notifier: Fire Department  
 Spill Date: 06/04/1986 16:30  
 Tank Number: Not reported  
 Test method: Not reported  
 Gross Leak/Fail: Not reported  
 Cleanup Ceased: 05/19/1987  
 Last Inspection: Not reported  
 Cleanup Meets Standard: True  
 Recommended Penalty: No Penalty  
 Spiller Cleanup Date: Not reported

Region of Spill: 1  
 Facility Tele: Not reported  
 Spill Type: UST  
 Caller Agency: Not reported  
 Caller Extension: Not reported  
 Notifier Agency: Not reported  
 Notifier Extension: Not reported  
 Spiller Phone: Not reported

Spilled Code: Not reported  
 Quant Recovered: 0 UNITS NOT REPORTED  
 Resource Affected: On Land  
 Spill Source: Other Commercial/Industrial  
 PBS Number: Not reported  
 Reported to Dept: 06/04/1986 16:30  
 Tank Capacity: 0 Gallons  
 Leak Rate: 0.00



MAP FINDINGS

Map ID  
Direction  
Distance

Site

Database(s)

EDR ID Number  
EPA ID Number

(Continued)

S102136785

Enforcement Date: Not reported  
Investigation Complete: Not reported  
UST Involvement: False  
Spill Record Last Update: 11/10/1995  
Corrective Action Plan Submitted: Not reported  
Date Spill Entered In Computer Data File: 06/13/1986

73

**UNK**  
**47 ESSEX ROAD**  
**BETHPAGE, NY**

NY Spills

S102094534  
N/A

SPILLS:

Facility ID: 8706308	Region of Spill: 1
Facility Contact: Not reported	Facility Tele: Not reported
Investigator: RAYMOND	Spill Type: Facility
Caller Name: Not reported	Caller Agency: Not reported
Caller Phone: Not reported	Caller Extension: Not reported
Notifier Name: Not reported	Notifier Agency: Not reported
Notifier Phone: Not reported	Notifier Extension: Not reported
Spiller Contact: Not reported	Spiller Phone: Not reported
Spiller: UNK	
Address: Not reported	
Spill Class: Not reported	
Spill Closed Dt: 06/17/1989	Spilled Code: 0022
Material Class: Petroleum	Quant Recovered: 0 gallons
Quantity Spilled: 0 gallons	Resource Affected: On Land
Spill Cause: Deliberate	Spill Source: Passenger Vehicle
Water Affected: Not reported	PBS Number: Not reported
Spill Notifier: Affected Persons	Reported to Dept: 10/26/1987 15:20
Spill Date: 10/26/1987 15:20	Tank Capacity: 0 Gallons
Tank Number: Not reported	Leak Rate: 0.00
Test method: Not reported	
Gross Leak/Fail: Not reported	
Cleanup Ceased: 06/17/1989	
Last Inspection: Not reported	
Cleanup Meets Standard: True	
Recommended Penalty: No Penalty	
Spiller Cleanup Date: Not reported	
Enforcement Date: Not reported	
Investigation Complete: Not reported	
UST Involvement: False	
Spill Record Last Update: 06/21/1989	
Corrective Action Plan Submitted: Not reported	
Date Spill Entered In Computer Data File: 10/29/1987	

74

**WILKES RESIDENCE**  
**12 THORPE LANE**  
**PLAINVIEW, NY**

NY Spills

S102102244  
N/A

SPILLS:

Facility ID: 9505896	Region of Spill: 1
Facility Contact: Not reported	Facility Tele: Not reported
Investigator: AUSTIN	Spill Type: UST
Caller Name: RUBINS	Caller Agency: GIFFORDS
Caller Phone: (516) 576-3000	Caller Extension: Not reported

MAP FINDINGS

Map ID  
Direction  
Distance

Site

Database(s)

EDR ID Number  
EPA ID Number

**WILKES RESIDENCE (Continued)**

**S102102244**

Notifier Name:	Not reported	Notifier Agency:	Not reported
Notifier Phone:	Not reported	Notifier Extension:	Not reported
Spiller Contact:	Not reported	Spiller Phone:	(516) 822-9496
Spiller:	WILKES RESIDENCE		
Address:	Not reported		
Spill Class:	Known release with minimal potential for fire or hazard. DEC Response. Willing Responsible Party. Corrective action taken.		
Spill Closed Dt:	08/07/1996		
Material Class:	Petroleum	Spilled Code:	0001
Quantity Spilled:	10 gallons	Quant Recovered:	0 gallons
Spill Cause:	Equipment Failure	Resource Affected:	On Land
Water Affected:	Not reported	Spill Source:	Private Dwelling
Spill Notifier:	Other	PBS Number:	Not reported
Spill Date:	08/14/1995 08:45	Reported to Dept:	08/14/1995 09:15
Tank Number:	Not reported	Tank Capacity:	0 Gallons
Test method:	Not reported	Leak Rate:	0.00
Gross Leak/Fail:	Not reported		
Cleanup Ceased:	Not reported		
Last Inspection:	Not reported		
Cleanup Meets Standard:	True		
Recommended Penalty:	No Penalty		
Spiller Cleanup Date:	Not reported		
Enforcement Date:	Not reported		
Investigation Complete:	Not reported		
UST Involvement:	False		
Spill Record Last Update:	08/07/1996		
Corrective Action Plan Submitted:	Not reported		
Date Spill Entered in Computer Data File:	08/15/1995		

75

**RESIDENCE  
30 MEADOW LN  
HICKSVILLE, NY**

**NY Spills**

**S102139196  
N/A**

**SPILLS:**

Facility ID:	9309555	Region of Spill:	1
Facility Contact:	Not reported	Facility Tele:	Not reported
Investigator:	NONE	Spill Type:	Facility
Caller Name:	LINDA TUCKER	Caller Agency:	RELIANCE
Caller Phone:	(516) 338-1110	Caller Extension:	Not reported
Notifier Name:	Not reported	Notifier Agency:	Not reported
Notifier Phone:	Not reported	Notifier Extension:	Not reported
Spiller Contact:	Not reported	Spiller Phone:	(516) 338-1110
Spiller:	RESIDENCE		
Address:	Not reported		
Spill Class:	Known release with minimal potential for fire or hazard. DEC Response. Willing Responsible Party. Corrective action taken.		
Spill Closed Dt:	11/09/1993		
Material Class:	Petroleum	Spilled Code:	0001
Quantity Spilled:	1 gallons	Quant Recovered:	0 gallons
Spill Cause:	Equipment Failure	Resource Affected:	On Land
Water Affected:	Not reported	Spill Source:	Private Dwelling
Spill Notifier:	Responsible Party	PBS Number:	Not reported
Spill Date:	11/06/1993 19:05	Reported to Dept:	11/06/1993 21:16
Tank Number:	Not reported	Tank Capacity:	0 Gallons
Test method:	Not reported	Leak Rate:	0.00
Gross Leak/Fail:	Not reported		

**MAP FINDINGS**

Map ID  
Direction  
Distance

Site

Database(s)

EDR ID Number  
EPA ID Number

**RESIDENCE (Continued)**

**S102139196**

Cleanup Ceased: 11/09/1993  
Last Inspection: Not reported  
Cleanup Meets Standard: True  
Recommended Penalty: No Penalty  
Spiller Cleanup Date: Not reported  
Enforcement Date: Not reported  
Investigation Complete: Not reported  
UST Involvement: False  
Spill Record Last Update: 11/09/1993  
Corrective Action Plan Submitted: Not reported  
Date Spill Entered In Computer Data File: 11/09/1993

76

**CHARLES THURNBUCKLER  
85 BERKSHIRE AVENUE  
BETHPAGE, NY**

**NY Spills**

**S102097093  
N/A**

**SPILLS:**

Facility ID: 9006011  
Facility Contact: Not reported  
Investigator: NONE  
Caller Name: HARRY LYNK  
Caller Phone: (516) 576-3000  
Notifier Name: Not reported  
Notifier Phone: Not reported  
Spiller Contact: Not reported  
Spiller: CHARLES THURNBUCKLER  
Address: Not reported

Region of Spill: 1  
Facility Tele: Not reported  
Spill Type: Facility  
Caller Agency: GIFFORD OIL  
Caller Extension: Not reported  
Notifier Agency: Not reported  
Notifier Extension: Not reported  
Spiller Phone: Not reported

Spill Class: Not reported  
Spill Closed Dt: 08/31/1990  
Material Class: Petroleum  
Quantity Spilled: 3 gallons  
Spill Cause: Equipment Failure  
Water Affected: Not reported  
Spill Notifier: Responsible Party  
Spill Date: 08/30/1990 20:50  
Tank Number: Not reported  
Test method: Not reported  
Gross Leak/Fail: Not reported  
Cleanup Ceased: 08/31/1990  
Last Inspection: Not reported  
Cleanup Meets Standard: True  
Recommended Penalty: No Penalty  
Spiller Cleanup Date: Not reported  
Enforcement Date: Not reported  
Investigation Complete: Not reported  
UST Involvement: False  
Spill Record Last Update: Not reported  
Corrective Action Plan Submitted: Not reported  
Date Spill Entered In Computer Data File: 09/04/1990

Spilled Code: 0001  
Quant Recovered: 0 gallons  
Resource Affected: On Land  
Spill Source: Private Dwelling  
PBS Number: Not reported  
Reported to Dept: 08/30/1990 23:00  
Tank Capacity: 0 Gallons  
Leak Rate: 0.00

77

**FRANKIE D'S SERV STA  
1234 STEWART AVE  
BETHPAGE, NY**

**AST**

**A100090634  
N/A**

MAP FINDINGS

Map ID  
Direction  
Distance

Site

Database(s)

EDR ID Number  
EPA ID Number

**FRANKIE D'S SERV STA (Continued)**

**A100090634**

Nassau County AST:

Facility ID:	055584	Tank ID:	0006
Tank Location:	Outdoors, Aboveground	Capacity (Gal):	250
Tank Status:	In Service	Tank Material:	STEEL
Int Protection:	None		
Ext Protection:	PAINTED [e.g. asphaltic]	Material Type:	Fresh/Product
Piping Type:	Galvanized Steel		
Description:	OIL, FUEL #2	Containment:	DOUBLE WALL TANK
Leak Detect:	OTHER	Product Gauge:	Yes
Dispense Method:	Suction	Install Date:	1292
Fill Type:	Pumped		
Total Tanks:	Not reported		

77

**1234 STEWART AVENUE  
1234 STEWART AVE  
BETHPAGE, NY 11714**

**RCRIS-SQG 1001090477  
NYU005000385**

RCRIS:

Owner: BILL WOLF PETROLEUM CORP  
(516) 997-9300

Contact: FRANK DECARLO  
(516) 555-1212

Classification: Not reported

<u>Waste</u>	<u>Quantity</u>
NONE	0.000 (N)

(P) = Pounds , (K) = Kilograms , (M) = Metric Tons , (T) = Tons , (N) = Not Reported

Used Oil Recyc: No

Violation Status: No violations found

78

**CALVANESE RESIDENCE  
60 CEDER AVENUE  
BETHPAGE, NY**

**NY Spills S102237575  
N/A**

SPILLS:

Facility ID:	9601280	Region of Spill:	1
Facility Contact:	SUSAN CALVANESE	Facility Tele:	(516) 942-5338
Investigator:	NONE	Spill Type:	UST
Caller Name:	SUSAN CALVANESE	Caller Agency:	Not reported
Caller Phone:	(516) 942-5338	Caller Extension:	Not reported
Notifier Name:	SUSAN CALVANESE	Notifier Agency:	Not reported
Notifier Phone:	(516) 942-5338	Notifier Extension:	Not reported
Spiller Contact:	SUSAN CALVANESE	Spiller Phone:	(516) 942-5338
Spiller:	CALVANESE RESIDENCE		
Address:	60 CEDER AVENUE BETHPAGE, NY 11714-		

Spill Class: Known release with minimal potential for fire or hazard. DEC Response. Willing Responsible Party. Corrective action taken.

Spill Closed Dt:	04/25/1996	Spilled Code:	0001
Material Class:	Petroleum	Quant Recovered:	1 gallons
Quantity Spilled:	1 gallons	Resource Affected:	On Land
Spill Cause:	Equipment Failure	Spill Source:	Private Dwelling
Water Affected:	Not reported	PBS Number:	Not reported
Spill Notifier:	Responsible Party	Reported to Dept:	04/25/1996 11:53
Spill Date:	04/25/1996 11:00		

MAP FINDINGS

Map ID  
Direction  
Distance

Site

Database(s)

EDR ID Number  
EPA ID Number

**CALVANESE RESIDENCE (Continued)**

S102237575

Tank Number:	Not reported	Tank Capacity:	0 Gallons
Test method:	Not reported	Leak Rate:	0.00
Gross Leak/Fail:	Not reported		
Cleanup Ceased:	Not reported		
Last Inspection:	Not reported		
Cleanup Meets Standard:	True		
Recommended Penalty:	No Penalty		
Spiller Cleanup Date:	Not reported		
Enforcement Date:	Not reported		
Investigation Complete:	Not reported		
UST Involvement:	False		
Spill Record Last Update:	04/26/1996		
Corrective Action Plan Submitted:	Not reported		
Date Spill Entered In Computer Data File:	04/25/1996		

79

**GRUMMAN AEROSPACE CORP.  
STEWART AVE.  
BETHPAGE, NY**

AST  
UST

U001854670  
N/A

Nassau County UST:

Facility ID:	000001	Tank ID:	0372
Tank Location:	Indoors, Belowground	Capacity:	00010500
Tank Status:	In Service	Tank Material:	STEEL
Piping Type:	Other	Material Type:	Fresh/Product
Int Protection:	Internal Lining		
Ext Protection:	PAINTED [e.g. asphaltic]		
Description:	NITRIC & HYDROFLUORIC ACID MIX		
Leak Detect:	OTHER	Containment:	Diking
Dispense Method:	Suction	Product Gauge:	Yes
Fill Type:	Pumped	Install Date:	0169
Total Tanks:	18		

Facility ID:	000001	Tank ID:	1092
Tank Location:	Indoors, Belowground	Capacity:	00005000
Tank Status:	In Service	Tank Material:	STEEL
Piping Type:	Steel/Iron	Material Type:	Waste
Int Protection:	None		
Ext Protection:	NONE		
Description:	DYES/PIGMENTS, N.O.S.		
Leak Detect:	OTHER	Containment:	Other
Dispense Method:	Suction	Product Gauge:	Yes
Fill Type:	Pumped	Install Date:	0175
Total Tanks:	18		

Facility ID:	000001	Tank ID:	1093
Tank Location:	Indoors, Belowground	Capacity:	00005000
Tank Status:	In Service	Tank Material:	STEEL
Piping Type:	Steel/Iron	Material Type:	Waste
Int Protection:	None		
Ext Protection:	NONE		
Description:	DYES/PIGMENTS, N.O.S.		
Leak Detect:	OTHER	Containment:	Other
Dispense Method:	Suction	Product Gauge:	Yes
Fill Type:	Pumped	Install Date:	0175
Total Tanks:	18		

MAP FINDINGS

Map ID  
Direction  
Distance

Site

Database(s)

EDR ID Number  
EPA ID Number

**GRUMMAN AEROSPACE CORP. (Continued)**

**U001854670**

Facility ID:	000001	Tank ID:	1359
Tank Location:	Indoors, Belowground	Capacity:	00000300
Tank Status:	6	Tank Material:	PLASTIC
Piping Type:	Unknown	Material Type:	Waste
Int Protection:	None		
Ext Protection:	NONE		
Description:	PHOTO CHEMICALS, NOS		
Leak Detect:	OTHER	Containment:	Other
Dispense Method:	Suction	Product Gauge:	No
Fill Type:	Gravity	Install Date:	0179
Total Tanks:	18		
Facility ID:	000001	Tank ID:	1403
Tank Location:	Indoors, Belowground	Capacity:	00003000
Tank Status:	In Service	Tank Material:	Fiberglass Reinforced Plastic
Piping Type:	Galvanized Steel	Material Type:	Waste
Int Protection:	None		
Ext Protection:	NONE		
Description:	EMPTY/AUXILIARY TANK		
Leak Detect:	OTHER	Containment:	Double Wall Tank
Dispense Method:	Suction	Product Gauge:	Yes
Fill Type:	Pumped	Install Date:	0185
Total Tanks:	18		
Facility ID:	000001	Tank ID:	1404
Tank Location:	Indoors, Belowground	Capacity:	00002500
Tank Status:	In Service	Tank Material:	Fiberglass Reinforced Plastic
Piping Type:	Galvanized Steel	Material Type:	Waste
Int Protection:	None		
Ext Protection:	NONE		
Description:	EMPTY/AUXILIARY TANK		
Leak Detect:	OTHER	Containment:	Double Wall Tank
Dispense Method:	Suction	Product Gauge:	Yes
Fill Type:	Pumped	Install Date:	0185
Total Tanks:	18		
Facility ID:	000001	Tank ID:	2013
Tank Location:	Indoors, Belowground	Capacity:	00000550
Tank Status:	In Service	Tank Material:	Fiberglass Reinforced Plastic
Piping Type:	Wrapped Steel	Material Type:	Waste
Int Protection:	None		
Ext Protection:	NONE		
Description:	WASTE OIL		
Leak Detect:	OTHER	Containment:	Other
Dispense Method:	Suction	Product Gauge:	Yes
Fill Type:	Gravity	Install Date:	0182
Total Tanks:	18		

MAP FINDINGS

Map ID  
Direction  
Distance

Site

Database(s)

EDR ID Number  
EPA ID Number

**GRUMMAN AEROSPACE CORP. (Continued)**

**U001854670**

Facility ID:	000001	Tank ID:	9301
Tank Location:	Indoors, Belowground	Capacity:	00065000
Tank Status:	In Service	Tank Material:	CONCRETE
Piping Type:	Other	Material Type:	Waste
Int Protection:	None		
Ext Protection:	NONE		
Description:	TANK, WASTE TREATMENT		
Leak Detect:	OTHER	Containment:	Other
Dispense Method:	Suction	Product Gauge:	No
Fill Type:	Gravity	Install Date:	0172
Total Tanks:	18		
Facility ID:	000001	Tank ID:	9302
Tank Location:	Indoors, Belowground	Capacity:	00040000
Tank Status:	In Service	Tank Material:	CONCRETE
Piping Type:	Other	Material Type:	Waste
Int Protection:	None		
Ext Protection:	NONE		
Description:	TANK, WASTE TREATMENT		
Leak Detect:	OTHER	Containment:	Other
Dispense Method:	Submersible	Product Gauge:	No
Fill Type:	Gravity	Install Date:	0172
Total Tanks:	18		
Facility ID:	000001	Tank ID:	9304
Tank Location:	Indoors, Belowground	Capacity:	00065000
Tank Status:	In Service	Tank Material:	CONCRETE
Piping Type:	Other	Material Type:	Waste
Int Protection:	None		
Ext Protection:	NONE		
Description:	TANK, WASTE TREATMENT		
Leak Detect:	OTHER	Containment:	Other
Dispense Method:	Submersible	Product Gauge:	No
Fill Type:	Gravity	Install Date:	0172
Total Tanks:	18		
Facility ID:	000001	Tank ID:	9305
Tank Location:	Indoors, Belowground	Capacity:	00103000
Tank Status:	In Service	Tank Material:	CONCRETE
Piping Type:	Other	Material Type:	Waste
Int Protection:	Other		
Ext Protection:	NONE		
Description:	TANK, WASTE TREATMENT		
Leak Detect:	OTHER	Containment:	Other
Dispense Method:	Gravity	Product Gauge:	No
Fill Type:	Gravity	Install Date:	0184
Total Tanks:	18		

MAP FINDINGS

Map ID  
Direction  
Distance

Site

Database(s)

EDR ID Number  
EPA ID Number

**GRUMMAN AEROSPACE CORP. (Continued)**

**U001854670**

Facility ID:	000001	Tank ID:	9306
Tank Location:	Indoors, Belowground	Capacity:	00011770
Tank Status:	In Service	Tank Material:	CONCRETE
Piping Type:	Other	Material Type:	Waste
Int Protection:	None		
Ext Protection:	NONE		
Description:	TANK, WASTE TREATMENT	Containment:	Other
Leak Detect:	OTHER	Product Gauge:	No
Dispense Method:	Submersible	Install Date:	0184
Fill Type:	Gravity		
Total Tanks:	18		
Facility ID:	000001	Tank ID:	9308
Tank Location:	Indoors, Belowground	Capacity:	00003300
Tank Status:	In Service	Tank Material:	Fiberglass Reinforced Plastic
Piping Type:	Other	Material Type:	Waste
Int Protection:	None		
Ext Protection:	NONE		
Description:	TANK, WASTE TREATMENT	Containment:	Other
Leak Detect:	OTHER	Product Gauge:	Yes
Dispense Method:	Submersible	Install Date:	0184
Fill Type:	Pumped		
Total Tanks:	18		
Facility ID:	000001	Tank ID:	9328
Tank Location:	Indoors, Belowground	Capacity:	00011800
Tank Status:	In Service	Tank Material:	CONCRETE
Piping Type:	Other	Material Type:	Waste
Int Protection:	None		
Ext Protection:	NONE		
Description:	INORGANICS, MISC	Containment:	Other
Leak Detect:	OTHER	Product Gauge:	No
Dispense Method:	Submersible	Install Date:	0184
Fill Type:	Gravity		
Total Tanks:	18		
Facility ID:	000001	Tank ID:	9331
Tank Location:	Indoors, Belowground	Capacity:	00011800
Tank Status:	In Service	Tank Material:	CONCRETE
Piping Type:	Other	Material Type:	Waste
Int Protection:	None		
Ext Protection:	NONE		
Description:	FLUORIDE	Containment:	Other
Leak Detect:	OTHER	Product Gauge:	Yes
Dispense Method:	Submersible	Install Date:	0184
Fill Type:	Pumped		
Total Tanks:	18		



MAP FINDINGS

Map ID  
Direction  
Distance

Site

Database(s)

EDR ID Number  
EPA ID Number

**GRUMMAN AEROSPACE CORP. (Continued)**

**U001854670**

Facility ID:	000001	Tank ID:	9337
Tank Location:	Indoors, Belowground	Capacity:	00010000
Tank Status:	In Service	Tank Material:	CONCRETE
Piping Type:	Steel/Iron	Material Type:	Waste
Int Protection:	Internal Lining		
Ext Protection:	NONE		
Description:	SLUDGE, NOS		
Leak Detect:	OTHER	Containment:	Other
Dispense Method:	Suction	Product Gauge:	No
Fill Type:	Pumped	Install Date:	1284
Total Tanks:	18		

Facility ID:	000001	Tank ID:	9338
Tank Location:	Indoors, Belowground	Capacity:	00010000
Tank Status:	In Service	Tank Material:	CONCRETE
Piping Type:	Steel/Iron	Material Type:	Waste
Int Protection:	Internal Lining		
Ext Protection:	NONE		
Description:	SLUDGE, NOS		
Leak Detect:	OTHER	Containment:	Other
Dispense Method:	Suction	Product Gauge:	No
Fill Type:	Pumped	Install Date:	1284
Total Tanks:	18		

Facility ID:	000001	Tank ID:	9339
Tank Location:	Indoors, Belowground	Capacity:	00010000
Tank Status:	In Service	Tank Material:	STEEL
Piping Type:	Double Walled Fiberglass	Material Type:	Fresh/Product
Int Protection:	None		
Ext Protection:	CATHODIC PROTECTION		
Description:	OIL, FUEL #2		
Leak Detect:	ELECTRONIC	Containment:	Double Wall Tank
Dispense Method:	Suction	Product Gauge:	Yes
Fill Type:	Gravity	Install Date:	0394
Total Tanks:	18		

**Nassau County AST:**

Facility ID:	000001	Tank ID:	0047
Tank Location:	Indoors, Aboveground	Capacity (Gal):	1465
Tank Status:	In Service	Tank Material:	OTHER
Int Protection:	None		
Ext Protection:	NONE		
Piping Type:	Other	Material Type:	Fresh/Product
Description:	RIDOLENE 53		
Leak Detect:	NONE	Containment:	DIKING AND PAD
Dispense Method:	Suction	Product Gauge:	Yes
Fill Type:	Pumped	Install Date:	0173
Total Tanks:	Not reported		

MAP FINDINGS

Map ID  
Direction  
Distance

Site

Database(s)

EDR ID Number  
EPA ID Number

**GRUMMAN AEROSPACE CORP. (Continued)**

U001854670

Facility ID:	000001	Tank ID:	0131
Tank Location:	Indoors, Aboveground	Capacity (Gal):	760
Tank Status:	In Service	Tank Material:	STEEL
Int Protection:	None		
Ext Protection:	NONE	Material Type:	Fresh/Product
Piping Type:	Steel/Iron	Containment:	DIKING AND PAD
Description:	RINSEWATER, ACID	Product Gauge:	No
Leak Detect:	NONE	Install Date:	0160
Dispense Method:	Gravity		
Fill Type:	Gravity		
Total Tanks:	Not reported		
Facility ID:	000001	Tank ID:	0139
Tank Location:	Indoors, Aboveground	Capacity (Gal):	400
Tank Status:	In Service	Tank Material:	STEEL
Int Protection:	None		
Ext Protection:	NONE	Material Type:	Fresh/Product
Piping Type:	Steel/Iron	Containment:	DIKING AND PAD
Description:	EMPTY/AUXILARY TANK	Product Gauge:	No
Leak Detect:	NONE	Install Date:	0160
Dispense Method:	Suction		
Fill Type:	Pumped		
Total Tanks:	Not reported		
Facility ID:	000001	Tank ID:	0140
Tank Location:	Indoors, Aboveground	Capacity (Gal):	160
Tank Status:	In Service	Tank Material:	STEEL
Int Protection:	Internal Lining		
Ext Protection:	PAINTED [e.g. asphaltic]	Material Type:	Fresh/Product
Piping Type:	Other	Containment:	NONE
Description:	EMPTY/AUXILARY TANK	Product Gauge:	No
Leak Detect:	NONE	Install Date:	0161
Dispense Method:	Suction		
Fill Type:	Pumped		
Total Tanks:	Not reported		
Facility ID:	000001	Tank ID:	0141
Tank Location:	Indoors, Aboveground	Capacity (Gal):	670
Tank Status:	In Service	Tank Material:	STEEL
Int Protection:	None		
Ext Protection:	NONE	Material Type:	Fresh/Product
Piping Type:	Steel/Iron	Containment:	DIKING AND PAD
Description:	CHROMIC ACID	Product Gauge:	Yes
Leak Detect:	NONE	Install Date:	0161
Dispense Method:	Suction		
Fill Type:	Pumped		
Total Tanks:	Not reported		

MAP FINDINGS

Map ID  
Direction  
Distance

Site

Database(s)

EDR ID Number  
EPA ID Number

**GRUMMAN AEROSPACE CORP. (Continued)**

**U001854670**

Facility ID:	000001	Tank ID:	0142
Tank Location:	Indoors, Aboveground	Capacity (Gal):	760
Tank Status:	In Service	Tank Material:	STEEL
Int Protection:	None		
Ext Protection:	NONE	Material Type:	Fresh/Product
Piping Type:	Steel/Iron	Containment:	DIKING AND PAD
Description:	RINSEWATER, ACID	Product Gauge:	No
Leak Detect:	NONE	Install Date:	0160
Dispense Method:	Gravity		
Fill Type:	Gravity		
Total Tanks:	Not reported		
Facility ID:	000001	Tank ID:	0143
Tank Location:	Indoors, Aboveground	Capacity (Gal):	670
Tank Status:	In Service	Tank Material:	STEEL
Int Protection:	Internal Lining		
Ext Protection:	NONE	Material Type:	Fresh/Product
Piping Type:	Other	Containment:	DIKING AND PAD
Description:	SULPHURIC ACID	Product Gauge:	Yes
Leak Detect:	NONE	Install Date:	0161
Dispense Method:	Suction		
Fill Type:	Pumped		
Total Tanks:	Not reported		
Facility ID:	000001	Tank ID:	0144
Tank Location:	Indoors, Aboveground	Capacity (Gal):	760
Tank Status:	In Service	Tank Material:	STEEL
Int Protection:	None		
Ext Protection:	NONE	Material Type:	Fresh/Product
Piping Type:	Steel/Iron	Containment:	DIKING AND PAD
Description:	RINSEWATER, ACID	Product Gauge:	No
Leak Detect:	NONE	Install Date:	0160
Dispense Method:	Gravity		
Fill Type:	Gravity		
Total Tanks:	Not reported		
Facility ID:	000001	Tank ID:	0213
Tank Location:	Indoors, Aboveground	Capacity (Gal):	190
Tank Status:	In Service	Tank Material:	STEEL
Int Protection:	Internal Lining		
Ext Protection:	PAINTED [e.g. asphaltic]	Material Type:	Fresh/Product
Piping Type:	Steel/Iron	Containment:	NONE
Description:	EMPTY/AUXILARY TANK	Product Gauge:	No
Leak Detect:	NONE	Install Date:	0161
Dispense Method:	Suction		
Fill Type:	Pumped		
Total Tanks:	Not reported		

MAP FINDINGS

Map ID  
Direction  
Distance

Site

Database(s)

EDR ID Number  
EPA ID Number

**GRUMMAN AEROSPACE CORP. (Continued)**

**U001854670**

Facility ID:	000001	Tank ID:	0214
Tank Location:	Indoors, Aboveground	Capacity (Gal):	250
Tank Status:	In Service	Tank Material:	STEEL
Int Protection:	Internal Lining		
Ext Protection:	PAINTED [e.g. asphaltic]	Material Type:	Fresh/Product
Piping Type:	Steel/Iron		
Description:	TANK, WATER RINSE	Containment:	NONE
Leak Detect:	NONE	Product Gauge:	No
Dispense Method:	Gravity	Install Date:	0161
Fill Type:	Pumped		
Total Tanks:	Not reported		
Facility ID:	000001	Tank ID:	0215
Tank Location:	Indoors, Aboveground	Capacity (Gal):	350
Tank Status:	In Service	Tank Material:	STEEL
Int Protection:	None		
Ext Protection:	PAINTED [e.g. asphaltic]	Material Type:	Fresh/Product
Piping Type:	Steel/Iron		
Description:	EMPTY/AUXILARY TANK	Containment:	NONE
Leak Detect:	NONE	Product Gauge:	No
Dispense Method:	Gravity	Install Date:	0161
Fill Type:	Pumped		
Total Tanks:	Not reported		
Facility ID:	000001	Tank ID:	0216
Tank Location:	Indoors, Aboveground	Capacity (Gal):	350
Tank Status:	In Service	Tank Material:	STEEL
Int Protection:	None		
Ext Protection:	PAINTED [e.g. asphaltic]	Material Type:	Fresh/Product
Piping Type:	Steel/Iron		
Description:	EMPTY/AUXILARY TANK	Containment:	NONE
Leak Detect:	NONE	Product Gauge:	No
Dispense Method:	Suction	Install Date:	0161
Fill Type:	Pumped		
Total Tanks:	Not reported		
Facility ID:	000001	Tank ID:	0256
Tank Location:	Indoors, Aboveground	Capacity (Gal):	250
Tank Status:	In Service	Tank Material:	STEEL
Int Protection:	None		
Ext Protection:	NONE	Material Type:	Fresh/Product
Piping Type:	Steel/Iron		
Description:	TRICHLOROETHYLENE	Containment:	DIKING AND PAD
Leak Detect:	NONE	Product Gauge:	No
Dispense Method:	Submersible	Install Date:	0186
Fill Type:	Pumped		
Total Tanks:	Not reported		

MAP FINDINGS

Map ID  
Direction  
Distance

Site

Database(s)

EDR ID Number  
EPA ID Number

**GRUMMAN AEROSPACE CORP. (Continued)**

**U001854670**

Facility ID:	000001	Tank ID:	0259
Tank Location:	Indoors, Aboveground	Capacity (Gal):	50
Tank Status:	In Service	Tank Material:	STEEL
Int Protection:	None		
Ext Protection:	NONE		
Piping Type:	Steel/Iron	Material Type:	Fresh/Product
Description:	TRICHLOROETHANE, 1,1,1-		
Leak Detect:	NONE	Containment:	NONE
Dispense Method:	Suction	Product Gauge:	No
Fill Type:	Pumped	Install Date:	0160
Total Tanks:	Not reported		
Facility ID:	000001	Tank ID:	0261
Tank Location:	Indoors, Aboveground	Capacity (Gal):	760
Tank Status:	In Service	Tank Material:	STEEL
Int Protection:	None		
Ext Protection:	NONE		
Piping Type:	Steel/Iron	Material Type:	Fresh/Product
Description:	RINSEWATER, ACID		
Leak Detect:	NONE	Containment:	DIKING AND PAD
Dispense Method:	Gravity	Product Gauge:	No
Fill Type:	Gravity	Install Date:	0160
Total Tanks:	Not reported		
Facility ID:	000001	Tank ID:	0262
Tank Location:	Indoors, Aboveground	Capacity (Gal):	760
Tank Status:	In Service	Tank Material:	STEEL
Int Protection:	None		
Ext Protection:	NONE		
Piping Type:	Steel/Iron	Material Type:	Fresh/Product
Description:	RINSEWATER, ALKALINE		
Leak Detect:	NONE	Containment:	DIKING AND PAD
Dispense Method:	Gravity	Product Gauge:	No
Fill Type:	Gravity	Install Date:	0160
Total Tanks:	Not reported		
Facility ID:	000001	Tank ID:	0285
Tank Location:	Indoors, Aboveground	Capacity (Gal):	50
Tank Status:	In Service	Tank Material:	STEEL
Int Protection:	None		
Ext Protection:	NONE		
Piping Type:	Steel/Iron	Material Type:	Fresh/Product
Description:	TRICHLOROETHANE, 1,1,1-		
Leak Detect:	NONE	Containment:	NONE
Dispense Method:	Submersible	Product Gauge:	No
Fill Type:	Pumped	Install Date:	0160
Total Tanks:	Not reported		

MAP FINDINGS

Map ID  
Direction  
Distance

Site

Database(s)

EDR ID Number  
EPA ID Number

**GRUMMAN AEROSPACE CORP. (Continued)**

**U001854670**

Facility ID:	000001	Tank ID:	0360
Tank Location:	Indoors, Aboveground	Capacity (Gal):	14000
Tank Status:	In Service	Tank Material:	STEEL
Int Protection:	None		
Ext Protection:	NONE		
Piping Type:	Steel/Iron	Material Type:	Fresh/Product
Description:	POTASSIUM HYDROXIDE & NITRATE		
Leak Detect:	ELECTRONIC	Containment:	DIKING AND PAD
Dispense Method:	Suction	Product Gauge:	Yes
Fill Type:	Pumped	Install Date:	0186
Total Tanks:	Not reported		
Facility ID:	000001	Tank ID:	0361
Tank Location:	Indoors, Aboveground	Capacity (Gal):	10500
Tank Status:	In Service	Tank Material:	STEEL
Int Protection:	None		
Ext Protection:	NONE		
Piping Type:	Steel/Iron	Material Type:	Fresh/Product
Description:	RINSEWATER, ALKALINE		
Leak Detect:	NONE	Containment:	DIKING AND PAD
Dispense Method:	Gravity	Product Gauge:	No
Fill Type:	Gravity	Install Date:	0169
Total Tanks:	Not reported		
Facility ID:	000001	Tank ID:	0363
Tank Location:	Indoors, Aboveground	Capacity (Gal):	10500
Tank Status:	In Service	Tank Material:	STEEL
Int Protection:	Internal Lining		
Ext Protection:	NONE		
Piping Type:	Other	Material Type:	Fresh/Product
Description:	RINSEWATER, ACID		
Leak Detect:	NONE	Containment:	DIKING AND PAD
Dispense Method:	Gravity	Product Gauge:	No
Fill Type:	Gravity	Install Date:	0169
Total Tanks:	Not reported		
Facility ID:	000001	Tank ID:	0365
Tank Location:	Indoors, Aboveground	Capacity (Gal):	10500
Tank Status:	In Service	Tank Material:	STEEL
Int Protection:	None		
Ext Protection:	NONE		
Piping Type:	Steel/Iron	Material Type:	Fresh/Product
Description:	RINSEWATER, ALKALINE		
Leak Detect:	NONE	Containment:	DIKING AND PAD
Dispense Method:	Gravity	Product Gauge:	No
Fill Type:	Gravity	Install Date:	0169
Total Tanks:	Not reported		

MAP FINDINGS

Map ID  
Direction  
Distance

Site

Database(s)

EDR ID Number  
EPA ID Number

**GRUMMAN AEROSPACE CORP. (Continued)**

**U001854670**

Facility ID:	000001	Tank ID:	0366
Tank Location:	Indoors, Aboveground	Capacity (Gal):	10500
Tank Status:	In Service	Tank Material:	STEEL
Int Protection:	None		
Ext Protection:	NONE	Material Type:	Fresh/Product
Piping Type:	Steel/Iron	Containment:	DIKING AND PAD
Description:	RIDOLENE 73	Product Gauge:	Yes
Leak Detect:	NONE	Install Date:	0169
Dispense Method:	Suction		
Fill Type:	Pumped		
Total Tanks:	Not reported		
Facility ID:	000001	Tank ID:	0371
Tank Location:	Outdoors, Aboveground	Capacity (Gal):	10500
Tank Status:	In Service	Tank Material:	STEEL
Int Protection:	None		
Ext Protection:	PAINTED [e.g. asphaltic]	Material Type:	Waste
Piping Type:	Steel/Iron	Containment:	DIKING AND PAD
Description:	ALKALINE SOLUTIONS, NOS	Product Gauge:	Yes
Leak Detect:	NONE	Install Date:	0169
Dispense Method:	Suction		
Fill Type:	Pumped		
Total Tanks:	Not reported		
Facility ID:	000001	Tank ID:	0384
Tank Location:	Indoors, Aboveground	Capacity (Gal):	115
Tank Status:	In Service	Tank Material:	OTHER
Int Protection:	None		
Ext Protection:	PAINTED [e.g. asphaltic]	Material Type:	Fresh/Product
Piping Type:	Other	Containment:	NONE
Description:	SURFACTANTS	Product Gauge:	No
Leak Detect:	NONE	Install Date:	0187
Dispense Method:	Suction		
Fill Type:	Pumped		
Total Tanks:	Not reported		
Facility ID:	000001	Tank ID:	0388
Tank Location:	Indoors, Aboveground	Capacity (Gal):	1570
Tank Status:	In Service	Tank Material:	OTHER
Int Protection:	None		
Ext Protection:	NONE	Material Type:	Fresh/Product
Piping Type:	Other	Containment:	DIKING AND PAD
Description:	ALODINE	Product Gauge:	Yes
Leak Detect:	NONE	Install Date:	0173
Dispense Method:	Suction		
Fill Type:	Pumped		
Total Tanks:	Not reported		

MAP FINDINGS

Map ID  
Direction  
Distance

Site

Database(s)

EDR ID Number  
EPA ID Number

**GRUMMAN AEROSPACE CORP. (Continued)**

**U001854670**

Facility ID:	000001	Tank ID:	0399
Tank Location:	Indoors, Aboveground	Capacity (Gal):	4418
Tank Status:	In Service	Tank Material:	Fiberglass Reinforced Plastic
Int Protection:	None		
Ext Protection:	NONE		
Piping Type:	Steel/Iron	Material Type:	Fresh/Product
Description:	SODIUM HYDROXIDE		
Leak Detect:	NONE	Containment:	NONE
Dispense Method:	Suction	Product Gauge:	Yes
Fill Type:	Pumped	Install Date:	0180
Total Tanks:	Not reported		

Facility ID:	000001	Tank ID:	0400
Tank Location:	Indoors, Aboveground	Capacity (Gal):	4418
Tank Status:	In Service	Tank Material:	Fiberglass Reinforced Plastic
Int Protection:	None		
Ext Protection:	NONE		
Piping Type:	Steel/Iron	Material Type:	Fresh/Product
Description:	SODIUM HYDROXIDE		
Leak Detect:	NONE	Containment:	NONE
Dispense Method:	Suction	Product Gauge:	Yes
Fill Type:	Pumped	Install Date:	0180
Total Tanks:	Not reported		

Facility ID:	000001	Tank ID:	0449
Tank Location:	Indoors, Aboveground	Capacity (Gal):	1570
Tank Status:	In Service	Tank Material:	OTHER
Int Protection:	None		
Ext Protection:	NONE		
Piping Type:	Other	Material Type:	Fresh/Product
Description:	RINSEWATER, ACID		
Leak Detect:	NONE	Containment:	DIKING AND PAD
Dispense Method:	Gravity	Product Gauge:	No
Fill Type:	Gravity	Install Date:	0173
Total Tanks:	Not reported		

Facility ID:	000001	Tank ID:	0451
Tank Location:	Indoors, Aboveground	Capacity (Gal):	12630
Tank Status:	In Service	Tank Material:	OTHER
Int Protection:	None		
Ext Protection:	NONE		
Piping Type:	Steel/Iron	Material Type:	Fresh/Product
Description:	TURCO MASKANT		
Leak Detect:	NONE	Containment:	VAULT
Dispense Method:	Suction	Product Gauge:	Yes
Fill Type:	Pumped	Install Date:	0172
Total Tanks:	Not reported		



MAP FINDINGS

Map ID  
Direction  
Distance

Site

Database(s)

EDR ID Number  
EPA ID Number

**GRUMMAN AEROSPACE CORP. (Continued)**

**U001854670**

Facility ID:	000001	Tank ID:	0490
Tank Location:	Indoors, Aboveground	Capacity (Gal):	2700
Tank Status:	In Service	Tank Material:	STEEL
Int Protection:	Internal Lining		
Ext Protection:	NONE	Material Type:	Fresh/Product
Piping Type:	Steel/Iron	Containment:	DIKING AND PAD
Description:	ZYGLO PENETRANT	Product Gauge:	Yes
Leak Detect:	NONE	Install Date:	0170
Dispense Method:	Suction		
Fill Type:	Pumped		
Total Tanks:	Not reported		
Facility ID:	000001	Tank ID:	0491
Tank Location:	Indoors, Aboveground	Capacity (Gal):	2200
Tank Status:	In Service	Tank Material:	STEEL
Int Protection:	Internal Lining		
Ext Protection:	NONE	Material Type:	Fresh/Product
Piping Type:	Steel/Iron	Containment:	DIKING AND PAD
Description:	MAGNAFLUX	Product Gauge:	Yes
Leak Detect:	NONE	Install Date:	0170
Dispense Method:	Suction		
Fill Type:	Pumped		
Total Tanks:	Not reported		
Facility ID:	000001	Tank ID:	0493
Tank Location:	Indoors, Aboveground	Capacity (Gal):	6750
Tank Status:	In Service	Tank Material:	STEEL
Int Protection:	Internal Lining		
Ext Protection:	NONE	Material Type:	Fresh/Product
Piping Type:	Steel/Iron	Containment:	DIKING AND PAD
Description:	MAGNAFLUX	Product Gauge:	Yes
Leak Detect:	NONE	Install Date:	0170
Dispense Method:	Suction		
Fill Type:	Pumped		
Total Tanks:	Not reported		
Facility ID:	000001	Tank ID:	0503
Tank Location:	Indoors, Aboveground	Capacity (Gal):	115
Tank Status:	In Service	Tank Material:	OTHER
Int Protection:	None		
Ext Protection:	PAINTED [e.g. asphaltic]	Material Type:	Fresh/Product
Piping Type:	Other	Containment:	NONE
Description:	ALKALINE SOLUTIONS, NOS	Product Gauge:	No
Leak Detect:	NONE	Install Date:	0187
Dispense Method:	Suction		
Fill Type:	Pumped		
Total Tanks:	Not reported		

MAP FINDINGS

Map ID  
Direction  
Distance

Site

Database(s)

EDR ID Number  
EPA ID Number

**GRUMMAN AEROSPACE CORP. (Continued)**

**U001854670**

Facility ID:	000001	Tank ID:	0506
Tank Location:	Indoors, Aboveground	Capacity (Gal):	1300
Tank Status:	In Service	Tank Material:	STEEL
Int Protection:	None		
Ext Protection:	NONE		
Piping Type:	Steel/Iron	Material Type:	Fresh/Product
Description:	CHROME DEACTIVATING SOLUTION		
Leak Detect:	NONE	Containment:	NONE
Dispense Method:	Suction	Product Gauge:	No
Fill Type:	Pumped	Install Date:	0160
Total Tanks:	Not reported		
Facility ID:	000001	Tank ID:	0508
Tank Location:	Indoors, Aboveground	Capacity (Gal):	1300
Tank Status:	In Service	Tank Material:	STEEL
Int Protection:	None		
Ext Protection:	NONE		
Piping Type:	Steel/Iron	Material Type:	Fresh/Product
Description:	CHROME DEACTIVATING SOLUTION		
Leak Detect:	NONE	Containment:	NONE
Dispense Method:	Submersible	Product Gauge:	No
Fill Type:	Pumped	Install Date:	0160
Total Tanks:	Not reported		
Facility ID:	000001	Tank ID:	0594
Tank Location:	Indoors, Aboveground	Capacity (Gal):	3200
Tank Status:	In Service	Tank Material:	STEEL
Int Protection:	Internal Lining		
Ext Protection:	NONE		
Piping Type:	Steel/Iron	Material Type:	Fresh/Product
Description:	SODIUM NITRATE		
Leak Detect:	NONE	Containment:	DIKING AND PAD
Dispense Method:	Suction	Product Gauge:	No
Fill Type:	Other	Install Date:	0177
Total Tanks:	Not reported		
Facility ID:	000001	Tank ID:	0601
Tank Location:	Indoors, Aboveground	Capacity (Gal):	650
Tank Status:	In Service	Tank Material:	STEEL
Int Protection:	None		
Ext Protection:	NONE		
Piping Type:	Steel/Iron	Material Type:	Fresh/Product
Description:	BASIC DEACTIVATING SOLUTION		
Leak Detect:	NONE	Containment:	DIKING AND PAD
Dispense Method:	Submersible	Product Gauge:	No
Fill Type:	Gravity	Install Date:	0168
Total Tanks:	Not reported		

MAP FINDINGS

Map ID  
Direction  
Distance

Site

Database(s)

EDR ID Number  
EPA ID Number

**GRUMMAN AEROSPACE CORP. (Continued)**

**U001854670**

Facility ID:	000001	Tank ID:	0603
Tank Location:	Indoors, Aboveground	Capacity (Gal):	1300
Tank Status:	In Service	Tank Material:	STEEL
Int Protection:	None		
Ext Protection:	NONE		
Piping Type:	Steel/Iron	Material Type:	Fresh/Product
Description:	CHROME DEACTIVATING SOLUTION		
Leak Detect:	NONE	Containment:	NONE
Dispense Method:	Submersible	Product Gauge:	No
Fill Type:	Pumped	Install Date:	0160
Total Tanks:	Not reported		

Facility ID:	000001	Tank ID:	0604
Tank Location:	Indoors, Aboveground	Capacity (Gal):	1300
Tank Status:	In Service	Tank Material:	STEEL
Int Protection:	None		
Ext Protection:	NONE		
Piping Type:	Steel/Iron	Material Type:	Fresh/Product
Description:	CHROME DEACTIVATING SOLUTION		
Leak Detect:	NONE	Containment:	NONE
Dispense Method:	Submersible	Product Gauge:	No
Fill Type:	Pumped	Install Date:	0160
Total Tanks:	Not reported		

Facility ID:	000001	Tank ID:	0605
Tank Location:	Indoors, Aboveground	Capacity (Gal):	1300
Tank Status:	In Service	Tank Material:	STEEL
Int Protection:	None		
Ext Protection:	NONE		
Piping Type:	Steel/Iron	Material Type:	Fresh/Product
Description:	CHROME DEACTIVATING SOLUTION		
Leak Detect:	NONE	Containment:	NONE
Dispense Method:	Submersible	Product Gauge:	No
Fill Type:	Pumped	Install Date:	0160
Total Tanks:	Not reported		

Facility ID:	000001	Tank ID:	0606
Tank Location:	Indoors, Aboveground	Capacity (Gal):	1300
Tank Status:	In Service	Tank Material:	STEEL
Int Protection:	None		
Ext Protection:	NONE		
Piping Type:	Steel/Iron	Material Type:	Fresh/Product
Description:	CHROME DEACTIVATING SOLUTION		
Leak Detect:	NONE	Containment:	NONE
Dispense Method:	Submersible	Product Gauge:	No
Fill Type:	Pumped	Install Date:	0160
Total Tanks:	Not reported		

MAP FINDINGS

Map ID  
Direction  
Distance

Site

Database(s)

EDR ID Number  
EPA ID Number

**GRUMMAN AEROSPACE CORP. (Continued)**

**U001854670**

Facility ID:	000001	Tank ID:	0644
Tank Location:	Indoors, Aboveground	Capacity (Gal):	2350
Tank Status:	In Service	Tank Material:	OTHER
Int Protection:	None		
Ext Protection:	NONE		
Piping Type:	Other	Material Type:	Fresh/Product
Description:	NITRIC ACID & SODIUM SULFATE		
Leak Detect:	NONE	Containment:	DIKING AND PAD
Dispense Method:	Suction	Product Gauge:	Yes
Fill Type:	Pumped	Install Date:	0161
Total Tanks:	Not reported		
Facility ID:	000001	Tank ID:	0645
Tank Location:	Indoors, Aboveground	Capacity (Gal):	2350
Tank Status:	In Service	Tank Material:	STEEL
Int Protection:	None		
Ext Protection:	NONE		
Piping Type:	Steel/Iron	Material Type:	Fresh/Product
Description:	RINSEWATER, ACID		
Leak Detect:	NONE	Containment:	DIKING AND PAD
Dispense Method:	Gravity	Product Gauge:	No
Fill Type:	Gravity	Install Date:	0160
Total Tanks:	Not reported		
Facility ID:	000001	Tank ID:	0740
Tank Location:	Indoors, Aboveground	Capacity (Gal):	185
Tank Status:	In Service	Tank Material:	STEEL
Int Protection:	None		
Ext Protection:	PAINTED [e.g. asphaltic]		
Piping Type:	Steel/Iron	Material Type:	Fresh/Product
Description:	PHOSPHORIC ACID		
Leak Detect:	NONE	Containment:	NONE
Dispense Method:	Suction	Product Gauge:	No
Fill Type:	Pumped	Install Date:	0161
Total Tanks:	Not reported		
Facility ID:	000001	Tank ID:	0780
Tank Location:	Indoors, Aboveground	Capacity (Gal):	748
Tank Status:	In Service	Tank Material:	STEEL
Int Protection:	None		
Ext Protection:	NONE		
Piping Type:	Steel/Iron	Material Type:	Fresh/Product
Description:	CAUSTICS		
Leak Detect:	NONE	Containment:	DIKING AND PAD
Dispense Method:	Suction	Product Gauge:	No
Fill Type:	Pumped	Install Date:	0173
Total Tanks:	Not reported		

MAP FINDINGS

Map ID  
Direction  
Distance

Site

Database(s)

EDR ID Number  
EPA ID Number

**GRUMMAN AEROSPACE CORP. (Continued)**

**U001854670**

Facility ID:	000001	Tank ID:	0793
Tank Location:	Outdoors, Aboveground	Capacity (Gal):	3600
Tank Status:	In Service	Tank Material:	STEEL
Int Protection:	None		
Ext Protection:	NONE	Material Type:	Waste
Piping Type:	Steel/Iron	Containment:	DIKING AND PAD
Description:	PAINT, MISC	Product Gauge:	Yes
Leak Detect:	NONE	Install Date:	0160
Dispense Method:	Suction		
Fill Type:	Pumped		
Total Tanks:	Not reported		
Facility ID:	000001	Tank ID:	0794
Tank Location:	Outdoors, Aboveground	Capacity (Gal):	3500
Tank Status:	In Service	Tank Material:	STEEL
Int Protection:	None		
Ext Protection:	NONE	Material Type:	Waste
Piping Type:	Steel/Iron	Containment:	NONE
Description:	PAINT, MISC	Product Gauge:	Yes
Leak Detect:	NONE	Install Date:	0160
Dispense Method:	Suction		
Fill Type:	Pumped		
Total Tanks:	Not reported		
Facility ID:	000001	Tank ID:	0815
Tank Location:	Outdoors, Aboveground	Capacity (Gal):	3600
Tank Status:	In Service	Tank Material:	OTHER
Int Protection:	None		
Ext Protection:	NONE	Material Type:	Waste
Piping Type:	Steel/Iron	Containment:	DIKING AND PAD
Description:	ALODINE	Product Gauge:	Yes
Leak Detect:	NONE	Install Date:	0183
Dispense Method:	Suction		
Fill Type:	Pumped		
Total Tanks:	Not reported		
Facility ID:	000001	Tank ID:	0930
Tank Location:	Indoors, Aboveground	Capacity (Gal):	50
Tank Status:	In Service	Tank Material:	OTHER
Int Protection:	None		
Ext Protection:	NONE	Material Type:	Fresh/Product
Piping Type:	Other	Containment:	DIKING AND PAD
Description:	FREON	Product Gauge:	No
Leak Detect:	NONE	Install Date:	0186
Dispense Method:	Submersible		
Fill Type:	Pumped		
Total Tanks:	Not reported		

MAP FINDINGS

Map ID Direction Distance	Site	Database(s)	EDR ID Number EPA ID Number
---------------------------------	------	-------------	--------------------------------

**GRUMMAN AEROSPACE CORP. (Continued)**

**U001854670**

<p>Facility ID: 000001            Tank Location: Indoors, Aboveground            Tank Status: In Service            Int Protection: None            Ext Protection: NONE            Piping Type: Other            Description: RINSEWATER, ALKALINE            Leak Detect: NONE            Dispense Method: Gravity            Fill Type: Gravity            Total Tanks: Not reported</p>	<p>Tank ID: 0939            Capacity (Gal): 1570            Tank Material: OTHER</p>	<p>Material Type: Fresh/Product            Containment: DIKING AND PAD            Product Gauge: No            Install Date: 0174</p>
<p>Facility ID: 000001            Tank Location: Indoors, Aboveground            Tank Status: In Service            Int Protection: None            Ext Protection: NONE            Piping Type: Steel/Iron            Description: TRICHLOROETHANE, 1,1,1-            Leak Detect: NONE            Dispense Method: Suction            Fill Type: Pumped            Total Tanks: Not reported</p>	<p>Tank ID: 0941            Capacity (Gal): 500            Tank Material: STEEL</p>	<p>Material Type: Fresh/Product            Containment: NONE            Product Gauge: No            Install Date: 0162</p>
<p>Facility ID: 000001            Tank Location: Indoors, Aboveground            Tank Status: In Service            Int Protection: None            Ext Protection: NONE            Piping Type: Steel/Iron            Description: RIDOLENE 53            Leak Detect: NONE            Dispense Method: Suction            Fill Type: Pumped            Total Tanks: Not reported</p>	<p>Tank ID: 0956            Capacity (Gal): 6100            Tank Material: STEEL</p>	<p>Material Type: Fresh/Product            Containment: DIKING AND PAD            Product Gauge: Yes            Install Date: 0166</p>
<p>Facility ID: 000001            Tank Location: Indoors, Aboveground            Tank Status: In Service            Int Protection: None            Ext Protection: NONE            Piping Type: Steel/Iron            Description: RINSEWATER, ALKALINE            Leak Detect: NONE            Dispense Method: Gravity            Fill Type: Gravity            Total Tanks: Not reported</p>	<p>Tank ID: 0957            Capacity (Gal): 6100            Tank Material: STEEL</p>	<p>Material Type: Fresh/Product            Containment: DIKING AND PAD            Product Gauge: No            Install Date: 0172</p>

MAP FINDINGS

Map ID  
Direction  
Distance

Site

Database(s)

EDR ID Number  
EPA ID Number

**GRUMMAN AEROSPACE CORP. (Continued)**

**U001854670**

Facility ID:	000001	Tank ID:	0958
Tank Location:	Indoors, Aboveground	Capacity (Gal):	6100
Tank Status:	In Service	Tank Material:	OTHER
Int Protection:	None		
Ext Protection:	NONE		
Piping Type:	Other	Material Type:	Fresh/Product
Description:	ALODINE		
Leak Detect:	NONE	Containment:	DIKING AND PAD
Dispense Method:	Suction	Product Gauge:	Yes
Fill Type:	Pumped	Install Date:	0166
Total Tanks:	Not reported		
Facility ID:	000001	Tank ID:	0959
Tank Location:	Indoors, Aboveground	Capacity (Gal):	6100
Tank Status:	In Service	Tank Material:	STEEL
Int Protection:	None		
Ext Protection:	NONE		
Piping Type:	Steel/Iron	Material Type:	Fresh/Product
Description:	RINSEWATER, ACID		
Leak Detect:	NONE	Containment:	DIKING AND PAD
Dispense Method:	Gravity	Product Gauge:	No
Fill Type:	Gravity	Install Date:	0172
Total Tanks:	Not reported		
Facility ID:	000001	Tank ID:	1021
Tank Location:	Indoors, Aboveground	Capacity (Gal):	1465
Tank Status:	In Service	Tank Material:	STEEL
Int Protection:	Internal Lining		
Ext Protection:	NONE		
Piping Type:	Other	Material Type:	Fresh/Product
Description:	SULFURIC & OXALIC ACID MIX		
Leak Detect:	NONE	Containment:	DIKING AND PAD
Dispense Method:	Suction	Product Gauge:	Yes
Fill Type:	Pumped	Install Date:	0174
Total Tanks:	Not reported		
Facility ID:	000001	Tank ID:	1022
Tank Location:	Indoors, Aboveground	Capacity (Gal):	1465
Tank Status:	In Service	Tank Material:	OTHER
Int Protection:	None		
Ext Protection:	NONE		
Piping Type:	Other	Material Type:	Fresh/Product
Description:	RINSEWATER, ACID		
Leak Detect:	NONE	Containment:	DIKING AND PAD
Dispense Method:	Gravity	Product Gauge:	No
Fill Type:	Gravity	Install Date:	0177
Total Tanks:	Not reported		

MAP FINDINGS

Map ID  
Direction  
Distance

Site

Database(s)

EDR ID Number  
EPA ID Number

**GRUMMAN AEROSPACE CORP. (Continued)**

**U001854670**

Facility ID:	000001	Tank ID:	1023
Tank Location:	Indoors, Aboveground	Capacity (Gal):	1465
Tank Status:	In Service	Tank Material:	OTHER
Int Protection:	None		
Ext Protection:	NONE	Material Type:	Fresh/Product
Piping Type:	Other		
Description:	ALODINE	Containment:	DIKING AND PAD
Leak Detect:	NONE	Product Gauge:	Yes
Dispense Method:	Suction	Install Date:	0174
Fill Type:	Pumped		
Total Tanks:	Not reported		
Facility ID:	000001	Tank ID:	1024
Tank Location:	Indoors, Aboveground	Capacity (Gal):	1465
Tank Status:	In Service	Tank Material:	OTHER
Int Protection:	None		
Ext Protection:	NONE	Material Type:	Fresh/Product
Piping Type:	Other		
Description:	TANK, WATER RINSE	Containment:	DIKING AND PAD
Leak Detect:	NONE	Product Gauge:	No
Dispense Method:	Gravity	Install Date:	0177
Fill Type:	Gravity		
Total Tanks:	Not reported		
Facility ID:	000001	Tank ID:	1039
Tank Location:	Indoors, Aboveground	Capacity (Gal):	330
Tank Status:	In Service	Tank Material:	OTHER
Int Protection:	None		
Ext Protection:	NONE	Material Type:	Fresh/Product
Piping Type:	Other		
Description:	EMPTY/AUXILARY TANK	Containment:	NONE
Leak Detect:	NONE	Product Gauge:	No
Dispense Method:	Suction	Install Date:	0179
Fill Type:	Pumped		
Total Tanks:	Not reported		
Facility ID:	000001	Tank ID:	1052
Tank Location:	Indoors, Aboveground	Capacity (Gal):	157
Tank Status:	In Service	Tank Material:	OTHER
Int Protection:	None		
Ext Protection:	PAINTED [e.g. asphaltic]	Material Type:	Fresh/Product
Piping Type:	Other		
Description:	TANK, WATER RINSE	Containment:	NONE
Leak Detect:	NONE	Product Gauge:	No
Dispense Method:	Suction	Install Date:	0173
Fill Type:	Pumped		
Total Tanks:	Not reported		



MAP FINDINGS

Map ID  
Direction  
Distance

Site

Database(s)

EDR ID Number  
EPA ID Number

**GRUMMAN AEROSPACE CORP. (Continued)**

**U001854670**

Facility ID:	000001	Tank ID:	1053
Tank Location:	Indoors, Aboveground	Capacity (Gal):	157
Tank Status:	In Service	Tank Material:	OTHER
Int Protection:	None		
Ext Protection:	PAINTED [e.g. asphaltic]	Material Type:	Fresh/Product
Piping Type:	Other		
Description:	SURFACTANTS	Containment:	NONE
Leak Detect:	NONE	Product Gauge:	No
Dispense Method:	Suction	Install Date:	0173
Fill Type:	Pumped		
Total Tanks:	Not reported		
Facility ID:	000001	Tank ID:	1054
Tank Location:	Indoors, Aboveground	Capacity (Gal):	157
Tank Status:	In Service	Tank Material:	OTHER
Int Protection:	None		
Ext Protection:	PAINTED [e.g. asphaltic]	Material Type:	Fresh/Product
Piping Type:	Other		
Description:	TANK, WATER RINSE	Containment:	NONE
Leak Detect:	NONE	Product Gauge:	No
Dispense Method:	Suction	Install Date:	0173
Fill Type:	Pumped		
Total Tanks:	Not reported		
Facility ID:	000001	Tank ID:	1055
Tank Location:	Indoors, Aboveground	Capacity (Gal):	157
Tank Status:	In Service	Tank Material:	OTHER
Int Protection:	None		
Ext Protection:	NONE	Material Type:	Fresh/Product
Piping Type:	Other		
Description:	TRICHLOROETHANE, 1,1,1-	Containment:	DIKING AND PAD
Leak Detect:	NONE	Product Gauge:	Yes
Dispense Method:	Suction	Install Date:	0173
Fill Type:	Pumped		
Total Tanks:	Not reported		
Facility ID:	000001	Tank ID:	1056
Tank Location:	Indoors, Aboveground	Capacity (Gal):	45
Tank Status:	In Service	Tank Material:	STEEL
Int Protection:	Internal Lining		
Ext Protection:	PAINTED [e.g. asphaltic]	Material Type:	Fresh/Product
Piping Type:	Other		
Description:	NITRIC & HYDROFLUORIC ACID MIX	Containment:	NONE
Leak Detect:	NONE	Product Gauge:	No
Dispense Method:	Suction	Install Date:	0173
Fill Type:	Pumped		
Total Tanks:	Not reported		

MAP FINDINGS

Map ID  
Direction  
Distance

Site

Database(s)

EDR ID Number  
EPA ID Number

**GRUMMAN AEROSPACE CORP. (Continued)**

**U001854670**

Facility ID:	000001	Tank ID:	1057
Tank Location:	Indoors, Aboveground	Capacity (Gal):	23
Tank Status:	In Service	Tank Material:	OTHER
Int Protection:	None		
Ext Protection:	PAINTED [e.g. asphaltic]	Material Type:	Fresh/Product
Piping Type:	Other		
Description:	TANK, WATER RINSE	Containment:	NONE
Leak Detect:	NONE	Product Gauge:	No
Dispense Method:	Suction	Install Date:	0273
Fill Type:	Pumped		
Total Tanks:	Not reported		
Facility ID:	000001	Tank ID:	1058
Tank Location:	Indoors, Aboveground	Capacity (Gal):	45
Tank Status:	In Service	Tank Material:	STEEL
Int Protection:	Internal Lining		
Ext Protection:	PAINTED [e.g. asphaltic]	Material Type:	Fresh/Product
Piping Type:	Other		
Description:	NITRIC & HYDROFLUORIC ACID MIX	Containment:	NONE
Leak Detect:	NONE	Product Gauge:	No
Dispense Method:	Suction	Install Date:	0173
Fill Type:	Pumped		
Total Tanks:	Not reported		
Facility ID:	000001	Tank ID:	1059
Tank Location:	Indoors, Aboveground	Capacity (Gal):	270
Tank Status:	In Service	Tank Material:	OTHER
Int Protection:	None		
Ext Protection:	NONE	Material Type:	Fresh/Product
Piping Type:	Steel/Iron		
Description:	TANK, WATER RINSE	Containment:	NONE
Leak Detect:	NONE	Product Gauge:	No
Dispense Method:	Submersible	Install Date:	0170
Fill Type:	Pumped		
Total Tanks:	Not reported		
Facility ID:	000001	Tank ID:	1063
Tank Location:	Indoors, Aboveground	Capacity (Gal):	157
Tank Status:	In Service	Tank Material:	OTHER
Int Protection:	None		
Ext Protection:	PAINTED [e.g. asphaltic]	Material Type:	Fresh/Product
Piping Type:	Other		
Description:	ISOPROPYL ALCOHOL	Containment:	NONE
Leak Detect:	NONE	Product Gauge:	No
Dispense Method:	Suction	Install Date:	0173
Fill Type:	Pumped		
Total Tanks:	Not reported		

MAP FINDINGS

Map ID  
Direction  
Distance

Site

Database(s)

EDR ID Number  
EPA ID Number

**GRUMMAN AEROSPACE CORP. (Continued)**

**U001854670**

Facility ID:	000001	Tank ID:	1068
Tank Location:	Indoors, Aboveground	Capacity (Gal):	1570
Tank Status:	In Service	Tank Material:	STEEL
Int Protection:	None		
Ext Protection:	NONE	Material Type:	Fresh/Product
Piping Type:	Steel/Iron		
Description:	RIDOLENE 53	Containment:	DIKING AND PAD
Leak Detect:	NONE	Product Gauge:	Yes
Dispense Method:	Suction	Install Date:	0174
Fill Type:	Pumped		
Total Tanks:	Not reported		
Facility ID:	000001	Tank ID:	1069
Tank Location:	Indoors, Aboveground	Capacity (Gal):	1570
Tank Status:	In Service	Tank Material:	STEEL
Int Protection:	None		
Ext Protection:	NONE	Material Type:	Fresh/Product
Piping Type:	Steel/Iron		
Description:	RINSEWATER, ALKALINE	Containment:	DIKING AND PAD
Leak Detect:	NONE	Product Gauge:	No
Dispense Method:	Gravity	Install Date:	0174
Fill Type:	Gravity		
Total Tanks:	Not reported		
Facility ID:	000001	Tank ID:	1071
Tank Location:	Indoors, Aboveground	Capacity (Gal):	630
Tank Status:	In Service	Tank Material:	OTHER
Int Protection:	None		
Ext Protection:	NONE	Material Type:	Waste
Piping Type:	Other		
Description:	ACIDS, NOS	Containment:	DIKING AND PAD
Leak Detect:	NONE	Product Gauge:	Yes
Dispense Method:	Suction	Install Date:	0177
Fill Type:	Pumped		
Total Tanks:	Not reported		
Facility ID:	000001	Tank ID:	1104
Tank Location:	Indoors, Aboveground	Capacity (Gal):	185
Tank Status:	In Service	Tank Material:	OTHER
Int Protection:	None		
Ext Protection:	NONE	Material Type:	Fresh/Product
Piping Type:	Other		
Description:	TANK, WATER RINSE	Containment:	DIKING AND PAD
Leak Detect:	NONE	Product Gauge:	No
Dispense Method:	Suction	Install Date:	0176
Fill Type:	Pumped		
Total Tanks:	Not reported		

MAP FINDINGS

Map ID  
Direction  
Distance

Site

Database(s)

EDR ID Number  
EPA ID Number

**GRUMMAN AEROSPACE CORP. (Continued)**

**U001854670**

Facility ID:	000001	Tank ID:	1106
Tank Location:	Indoors, Aboveground	Capacity (Gal):	185
Tank Status:	In Service	Tank Material:	Fiberglass Reinforced Plastic
Int Protection:	None		
Ext Protection:	NONE		
Piping Type:	Other	Material Type:	Fresh/Product
Description:	ALODINE		
Leak Detect:	NONE	Containment:	DIKING AND PAD
Dispense Method:	Suction	Product Gauge:	No
Fill Type:	Pumped	Install Date:	0176
Total Tanks:	Not reported		

Facility ID:	000001	Tank ID:	1107
Tank Location:	Indoors, Aboveground	Capacity (Gal):	185
Tank Status:	In Service	Tank Material:	Fiberglass Reinforced Plastic
Int Protection:	None		
Ext Protection:	NONE		
Piping Type:	Other	Material Type:	Fresh/Product
Description:	TANK, WATER RINSE		
Leak Detect:	NONE	Containment:	DIKING AND PAD
Dispense Method:	Suction	Product Gauge:	No
Fill Type:	Pumped	Install Date:	0176
Total Tanks:	Not reported		

Facility ID:	000001	Tank ID:	1112
Tank Location:	Indoors, Aboveground	Capacity (Gal):	9975
Tank Status:	In Service	Tank Material:	OTHER
Int Protection:	None		
Ext Protection:	NONE		
Piping Type:	Other	Material Type:	Fresh/Product
Description:	RINSEWATER, ACID		
Leak Detect:	NONE	Containment:	DIKING AND PAD
Dispense Method:	Gravity	Product Gauge:	No
Fill Type:	Gravity	Install Date:	0177
Total Tanks:	Not reported		

Facility ID:	000001	Tank ID:	1120
Tank Location:	Indoors, Aboveground	Capacity (Gal):	9743
Tank Status:	In Service	Tank Material:	OTHER
Int Protection:	None		
Ext Protection:	NONE		
Piping Type:	Steel/Iron	Material Type:	Fresh/Product
Description:	SODIUM HYDROXIDE		
Leak Detect:	NONE	Containment:	DIKING AND PAD
Dispense Method:	Suction	Product Gauge:	Yes
Fill Type:	Pumped	Install Date:	0179
Total Tanks:	Not reported		

MAP FINDINGS

Map ID  
Direction  
Distance

Site

Database(s)

EDR ID Number  
EPA ID Number

**GRUMMAN AEROSPACE CORP. (Continued)**

**U001854670**

Facility ID:	000001	Tank ID:	1121
Tank Location:	Indoors, Aboveground	Capacity (Gal):	9743
Tank Status:	In Service	Tank Material:	OTHER
Int Protection:	None		
Ext Protection:	NONE		
Piping Type:	Steel/Iron	Material Type:	Fresh/Product
Description:	SODIUM HYDROXIDE	Containment:	DIKING AND PAD
Leak Detect:	NONE	Product Gauge:	Yes
Dispense Method:	Suction	Install Date:	0179
Fill Type:	Pumped		
Total Tanks:	Not reported		
Facility ID:	000001	Tank ID:	1122
Tank Location:	Indoors, Aboveground	Capacity (Gal):	18200
Tank Status:	In Service	Tank Material:	OTHER
Int Protection:	None		
Ext Protection:	NONE		
Piping Type:	Other	Material Type:	Fresh/Product
Description:	RINSEWATER, ALKALINE	Containment:	DIKING AND PAD
Leak Detect:	NONE	Product Gauge:	No
Dispense Method:	Gravity	Install Date:	0179
Fill Type:	Gravity		
Total Tanks:	Not reported		
Facility ID:	000001	Tank ID:	1123
Tank Location:	Indoors, Aboveground	Capacity (Gal):	9743
Tank Status:	In Service	Tank Material:	OTHER
Int Protection:	None		
Ext Protection:	NONE		
Piping Type:	Other	Material Type:	Fresh/Product
Description:	NITRIC ACID	Containment:	DIKING AND PAD
Leak Detect:	NONE	Product Gauge:	Yes
Dispense Method:	Suction	Install Date:	0179
Fill Type:	Pumped		
Total Tanks:	Not reported		
Facility ID:	000001	Tank ID:	1124
Tank Location:	Indoors, Aboveground	Capacity (Gal):	18200
Tank Status:	In Service	Tank Material:	OTHER
Int Protection:	None		
Ext Protection:	NONE		
Piping Type:	Other	Material Type:	Fresh/Product
Description:	RINSEWATER, ACID	Containment:	DIKING AND PAD
Leak Detect:	NONE	Product Gauge:	No
Dispense Method:	Gravity	Install Date:	0179
Fill Type:	Gravity		
Total Tanks:	Not reported		

MAP FINDINGS

Map ID  
Direction  
Distance

Site

Database(s)

EDR ID Number  
EPA ID Number

**GRUMMAN AEROSPACE CORP. (Continued)**

**U001854670**

Facility ID:	000001	Tank ID:	1125
Tank Location:	Indoors, Aboveground	Capacity (Gal):	9743
Tank Status:	In Service	Tank Material:	OTHER
Int Protection:	None		
Ext Protection:	NONE	Material Type:	Fresh/Product
Piping Type:	Steel/Iron	Containment:	DIKING AND PAD
Description:	SODIUM HYDROXIDE	Product Gauge:	Yes
Leak Detect:	NONE	Install Date:	0179
Dispense Method:	Suction		
Fill Type:	Pumped		
Total Tanks:	Not reported		
Facility ID:	000001	Tank ID:	1126
Tank Location:	Indoors, Aboveground	Capacity (Gal):	18200
Tank Status:	In Service	Tank Material:	OTHER
Int Protection:	None		
Ext Protection:	NONE	Material Type:	Fresh/Product
Piping Type:	Other	Containment:	DIKING AND PAD
Description:	RINSEWATER, ALKALINE	Product Gauge:	No
Leak Detect:	NONE	Install Date:	0179
Dispense Method:	Gravity		
Fill Type:	Gravity		
Total Tanks:	Not reported		
Facility ID:	000001	Tank ID:	1127
Tank Location:	Indoors, Aboveground	Capacity (Gal):	9743
Tank Status:	In Service	Tank Material:	OTHER
Int Protection:	Internal Lining		
Ext Protection:	NONE	Material Type:	Fresh/Product
Piping Type:	Other	Containment:	DIKING AND PAD
Description:	HYDROFLUORIC ACID	Product Gauge:	Yes
Leak Detect:	NONE	Install Date:	0179
Dispense Method:	Suction		
Fill Type:	Pumped		
Total Tanks:	Not reported		
Facility ID:	000001	Tank ID:	1128
Tank Location:	Indoors, Aboveground	Capacity (Gal):	18200
Tank Status:	In Service	Tank Material:	OTHER
Int Protection:	None		
Ext Protection:	NONE	Material Type:	Fresh/Product
Piping Type:	Other	Containment:	DIKING AND PAD
Description:	RINSEWATER, ACID	Product Gauge:	No
Leak Detect:	NONE	Install Date:	0179
Dispense Method:	Gravity		
Fill Type:	Gravity		
Total Tanks:	Not reported		

MAP FINDINGS

Map ID  
Direction  
Distance

Site

Database(s)

EDR ID Number  
EPA ID Number

**GRUMMAN AEROSPACE CORP. (Continued)**

**U001854670**

Facility ID:	000001	Tank ID:	1129
Tank Location:	Indoors, Aboveground	Capacity (Gal):	9743
Tank Status:	In Service	Tank Material:	OTHER
Int Protection:	None		
Ext Protection:	NONE		
Piping Type:	Other	Material Type:	Fresh/Product
Description:	NITRIC ACID		
Leak Detect:	NONE	Containment:	DIKING AND PAD
Dispense Method:	Suction	Product Gauge:	Yes
Fill Type:	Pumped	Install Date:	0179
Total Tanks:	Not reported		
Facility ID:	000001	Tank ID:	1130
Tank Location:	Indoors, Aboveground	Capacity (Gal):	18200
Tank Status:	In Service	Tank Material:	OTHER
Int Protection:	None		
Ext Protection:	NONE		
Piping Type:	Other	Material Type:	Fresh/Product
Description:	RINSEWATER, ACID		
Leak Detect:	NONE	Containment:	DIKING AND PAD
Dispense Method:	Gravity	Product Gauge:	No
Fill Type:	Gravity	Install Date:	0179
Total Tanks:	Not reported		
Facility ID:	000001	Tank ID:	1131
Tank Location:	Outdoors, Aboveground	Capacity (Gal):	9743
Tank Status:	In Service	Tank Material:	STEEL
Int Protection:	None		
Ext Protection:	PAINTED [e.g. asphaltic]		
Piping Type:	Other	Material Type:	Waste
Description:	SODIUM HYDROXIDE		
Leak Detect:	NONE	Containment:	DIKING AND PAD
Dispense Method:	Suction	Product Gauge:	Yes
Fill Type:	Pumped	Install Date:	0179
Total Tanks:	Not reported		
Facility ID:	000001	Tank ID:	1132
Tank Location:	Outdoors, Aboveground	Capacity (Gal):	9743
Tank Status:	In Service	Tank Material:	OTHER
Int Protection:	None		
Ext Protection:	NONE		
Piping Type:	Other	Material Type:	Waste
Description:	WATER, MISC. INDUSTRIAL WASTES		
Leak Detect:	NONE	Containment:	DIKING AND PAD
Dispense Method:	Suction	Product Gauge:	Yes
Fill Type:	Pumped	Install Date:	0179
Total Tanks:	Not reported		

MAP FINDINGS

Map ID  
Direction  
Distance

Site

Database(s)

EDR ID Number  
EPA ID Number

**GRUMMAN AEROSPACE CORP. (Continued)**

**U001854670**

Facility ID:	000001	Tank ID:	1133
Tank Location:	Outdoors, Aboveground	Capacity (Gal):	9743
Tank Status:	In Service	Tank Material:	OTHER
Int Protection:	Internal Lining		
Ext Protection:	PAINTED [e.g. asphaltic]	Material Type:	Waste
Piping Type:	Other		
Description:	NITRIC ACID	Containment:	DIKING AND PAD
Leak Detect:	NONE	Product Gauge:	Yes
Dispense Method:	Suction	Install Date:	0179
Fill Type:	Pumped		
Total Tanks:	Not reported		
Facility ID:	000001	Tank ID:	1134
Tank Location:	Outdoors, Aboveground	Capacity (Gal):	9743
Tank Status:	In Service	Tank Material:	OTHER
Int Protection:	None		
Ext Protection:	PAINTED [e.g. asphaltic]	Material Type:	Waste
Piping Type:	Other		
Description:	NITRIC ACID	Containment:	DIKING AND PAD
Leak Detect:	NONE	Product Gauge:	Yes
Dispense Method:	Suction	Install Date:	0179
Fill Type:	Pumped		
Total Tanks:	Not reported		
Facility ID:	000001	Tank ID:	1137
Tank Location:	Indoors, Aboveground	Capacity (Gal):	7700
Tank Status:	In Service	Tank Material:	OTHER
Int Protection:	None		
Ext Protection:	NONE	Material Type:	Fresh/Product
Piping Type:	Other		
Description:	TRICHLOROETHANE, 1,1,1-	Containment:	DIKING AND PAD
Leak Detect:	NONE	Product Gauge:	Yes
Dispense Method:	Suction	Install Date:	0180
Fill Type:	Pumped		
Total Tanks:	Not reported		
Facility ID:	000001	Tank ID:	1138
Tank Location:	Indoors, Aboveground	Capacity (Gal):	9200
Tank Status:	In Service	Tank Material:	OTHER
Int Protection:	None		
Ext Protection:	NONE	Material Type:	Fresh/Product
Piping Type:	Other		
Description:	RIDOLENE 57	Containment:	DIKING AND PAD
Leak Detect:	NONE	Product Gauge:	Yes
Dispense Method:	Suction	Install Date:	0180
Fill Type:	Pumped		
Total Tanks:	Not reported		



MAP FINDINGS

Map ID  
Direction  
Distance

Site

Database(s)

EDR ID Number  
EPA ID Number

**GRUMMAN AEROSPACE CORP. (Continued)**

**U001854670**

Facility ID:	000001	Tank ID:	1139
Tank Location:	Indoors, Aboveground	Capacity (Gal):	17400
Tank Status:	In Service	Tank Material:	OTHER
Int Protection:	None		
Ext Protection:	NONE	Material Type:	Fresh/Product
Piping Type:	Other	Containment:	DIKING AND PAD
Description:	RINSEWATER, ALKALINE	Product Gauge:	No
Leak Detect:	NONE	Install Date:	0180
Dispense Method:	Gravity		
Fill Type:	Gravity		
Total Tanks:	Not reported		
Facility ID:	000001	Tank ID:	1140
Tank Location:	Indoors, Aboveground	Capacity (Gal):	9200
Tank Status:	In Service	Tank Material:	OTHER
Int Protection:	None		
Ext Protection:	NONE	Material Type:	Fresh/Product
Piping Type:	Other	Containment:	DIKING AND PAD
Description:	SODIUM HYDROXIDE	Product Gauge:	Yes
Leak Detect:	NONE	Install Date:	0180
Dispense Method:	Suction		
Fill Type:	Pumped		
Total Tanks:	Not reported		
Facility ID:	000001	Tank ID:	1141
Tank Location:	Indoors, Aboveground	Capacity (Gal):	9200
Tank Status:	In Service	Tank Material:	OTHER
Int Protection:	None		
Ext Protection:	NONE	Material Type:	Fresh/Product
Piping Type:	Other	Containment:	DIKING AND PAD
Description:	ALODINE	Product Gauge:	Yes
Leak Detect:	NONE	Install Date:	0180
Dispense Method:	Suction		
Fill Type:	Pumped		
Total Tanks:	Not reported		
Facility ID:	000001	Tank ID:	1142
Tank Location:	Indoors, Aboveground	Capacity (Gal):	17400
Tank Status:	In Service	Tank Material:	OTHER
Int Protection:	None		
Ext Protection:	NONE	Material Type:	Fresh/Product
Piping Type:	Other	Containment:	DIKING AND PAD
Description:	RINSEWATER, ACID	Product Gauge:	No
Leak Detect:	NONE	Install Date:	0180
Dispense Method:	Gravity		
Fill Type:	Gravity		
Total Tanks:	Not reported		

MAP FINDINGS

Map ID  
Direction  
Distance

Site

Database(s)

EDR ID Number  
EPA ID Number

**GRUMMAN AEROSPACE CORP. (Continued)**

**U001854670**

Facility ID:	000001	Tank ID:	1144
Tank Location:	Indoors, Aboveground	Capacity (Gal):	9200
Tank Status:	In Service	Tank Material:	OTHER
Int Protection:	None		
Ext Protection:	NONE	Material Type:	Fresh/Product
Piping Type:	Other		
Description:	CHROMIC ACID	Containment:	DIKING AND PAD
Leak Detect:	NONE	Product Gauge:	Yes
Dispense Method:	Suction	Install Date:	0180
Fill Type:	Pumped		
Total Tanks:	Not reported		
Facility ID:	000001	Tank ID:	1145
Tank Location:	Indoors, Aboveground	Capacity (Gal):	17400
Tank Status:	In Service	Tank Material:	OTHER
Int Protection:	None		
Ext Protection:	NONE	Material Type:	Fresh/Product
Piping Type:	Other		
Description:	RINSEWATER, ACID	Containment:	DIKING AND PAD
Leak Detect:	NONE	Product Gauge:	No
Dispense Method:	Gravity	Install Date:	0180
Fill Type:	Gravity		
Total Tanks:	Not reported		
Facility ID:	000001	Tank ID:	1150
Tank Location:	Outdoors, Aboveground	Capacity (Gal):	9200
Tank Status:	In Service	Tank Material:	OTHER
Int Protection:	None		
Ext Protection:	NONE	Material Type:	Waste
Piping Type:	Other		
Description:	ACIDS, NOS	Containment:	DIKING AND PAD
Leak Detect:	NONE	Product Gauge:	Yes
Dispense Method:	Suction	Install Date:	0181
Fill Type:	Pumped		
Total Tanks:	Not reported		
Facility ID:	000001	Tank ID:	1151
Tank Location:	Outdoors, Aboveground	Capacity (Gal):	9200
Tank Status:	In Service	Tank Material:	OTHER
Int Protection:	None		
Ext Protection:	NONE	Material Type:	Waste
Piping Type:	Other		
Description:	ACIDS, NOS	Containment:	DIKING AND PAD
Leak Detect:	NONE	Product Gauge:	Yes
Dispense Method:	Suction	Install Date:	0181
Fill Type:	Pumped		
Total Tanks:	Not reported		

MAP FINDINGS

Map ID  
Direction  
Distance

Site

Database(s)

EDR ID Number  
EPA ID Number

**GRUMMAN AEROSPACE CORP. (Continued)**

**U001854670**

Facility ID:	000001	Tank ID:	1152
Tank Location:	Outdoors, Aboveground	Capacity (Gal):	9200
Tank Status:	In Service	Tank Material:	OTHER
Int Protection:	None		
Ext Protection:	NONE		
Piping Type:	Other	Material Type:	Waste
Description:	ACIDS, NOS		
Leak Detect:	NONE	Containment:	DIKING AND PAD
Dispense Method:	Suction	Product Gauge:	Yes
Fill Type:	Pumped	Install Date:	0181
Total Tanks:	Not reported		
Facility ID:	000001	Tank ID:	1156
Tank Location:	Indoors, Aboveground	Capacity (Gal):	517
Tank Status:	In Service	Tank Material:	OTHER
Int Protection:	None		
Ext Protection:	NONE		
Piping Type:	Other	Material Type:	Fresh/Product
Description:	EMPTY/AUXILARY TANK		
Leak Detect:	NONE	Containment:	NONE
Dispense Method:	Suction	Product Gauge:	No
Fill Type:	Pumped	Install Date:	0179
Total Tanks:	Not reported		
Facility ID:	000001	Tank ID:	1157
Tank Location:	Indoors, Aboveground	Capacity (Gal):	517
Tank Status:	In Service	Tank Material:	OTHER
Int Protection:	None		
Ext Protection:	NONE		
Piping Type:	Other	Material Type:	Fresh/Product
Description:	EMPTY/AUXILARY TANK		
Leak Detect:	NONE	Containment:	NONE
Dispense Method:	Suction	Product Gauge:	No
Fill Type:	Pumped	Install Date:	0179
Total Tanks:	Not reported		
Facility ID:	000001	Tank ID:	1184
Tank Location:	Outdoors, Aboveground	Capacity (Gal):	10300
Tank Status:	In Service	Tank Material:	STEEL
Int Protection:	Internal Lining		
Ext Protection:	PAINTED [e.g. asphaltic]		
Piping Type:	Other	Material Type:	Waste
Description:	NITRIC & HYDROFLUORIC ACID MIX		
Leak Detect:	NONE	Containment:	DIKING AND PAD
Dispense Method:	Suction	Product Gauge:	Yes
Fill Type:	Pumped	Install Date:	0181
Total Tanks:	Not reported		

MAP FINDINGS

Map ID  
Direction  
Distance

Site

Database(s)

EDR ID Number  
EPA ID Number

**GRUMMAN AEROSPACE CORP. (Continued)**

**U001854670**

Facility ID:	000001	Tank ID:	1190
Tank Location:	Indoors, Aboveground	Capacity (Gal):	170
Tank Status:	In Service	Tank Material:	OTHER
Int Protection:	None		
Ext Protection:	NONE	Material Type:	Fresh/Product
Piping Type:	Other		
Description:	NITRIC ACID	Containment:	DIKING AND PAD
Leak Detect:	NONE	Product Gauge:	No
Dispense Method:	Suction	Install Date:	0176
Fill Type:	Pumped		
Total Tanks:	Not reported		
Facility ID:	000001	Tank ID:	1191
Tank Location:	Outdoors, Aboveground	Capacity (Gal):	1800
Tank Status:	In Service	Tank Material:	OTHER
Int Protection:	None		
Ext Protection:	NONE	Material Type:	Waste
Piping Type:	Other		
Description:	TRADE NAME, ORGANIC	Containment:	DIKING AND PAD
Leak Detect:	NONE	Product Gauge:	Yes
Dispense Method:	Suction	Install Date:	0181
Fill Type:	Pumped		
Total Tanks:	Not reported		
Facility ID:	000001	Tank ID:	1193
Tank Location:	Outdoors, Aboveground	Capacity (Gal):	3700
Tank Status:	In Service	Tank Material:	OTHER
Int Protection:	Internal Lining		
Ext Protection:	NONE	Material Type:	Waste
Piping Type:	Other		
Description:	ACIDS, NOS	Containment:	DIKING AND PAD
Leak Detect:	NONE	Product Gauge:	Yes
Dispense Method:	Suction	Install Date:	0182
Fill Type:	Pumped		
Total Tanks:	Not reported		
Facility ID:	000001	Tank ID:	1194
Tank Location:	Outdoors, Aboveground	Capacity (Gal):	3700
Tank Status:	In Service	Tank Material:	OTHER
Int Protection:	Internal Lining		
Ext Protection:	NONE	Material Type:	Waste
Piping Type:	Other		
Description:	ACIDS, NOS	Containment:	DIKING AND PAD
Leak Detect:	NONE	Product Gauge:	Yes
Dispense Method:	Suction	Install Date:	0182
Fill Type:	Pumped		
Total Tanks:	Not reported		

MAP FINDINGS

Map ID  
Direction  
Distance

Site

Database(s)

EDR ID Number  
EPA ID Number

**GRUMMAN AEROSPACE CORP. (Continued)**

**U001854670**

Facility ID:	000001	Tank ID:	1207
Tank Location:	Outdoors, Aboveground	Capacity (Gal):	10000
Tank Status:	In Service	Tank Material:	STEEL
Int Protection:	None		
Ext Protection:	PAINTED [e.g. asphaltic]	Material Type:	Fresh/Product
Piping Type:	Steel/Iron		
Description:	TETRACHLOROETHYLENE	Containment:	DIKING AND PAD
Leak Detect:	NONE	Product Gauge:	Yes
Dispense Method:	Suction	Install Date:	0183
Fill Type:	Pumped		
Total Tanks:	Not reported		
Facility ID:	000001	Tank ID:	1221
Tank Location:	Indoors, Aboveground	Capacity (Gal):	2500
Tank Status:	In Service	Tank Material:	STEEL
Int Protection:	None		
Ext Protection:	PAINTED [e.g. asphaltic]	Material Type:	Fresh/Product
Piping Type:	Steel/Iron		
Description:	TRICHLOROETHYLENE	Containment:	DIKING AND PAD
Leak Detect:	NONE	Product Gauge:	Yes
Dispense Method:	Submersible	Install Date:	0185
Fill Type:	Pumped		
Total Tanks:	Not reported		
Facility ID:	000001	Tank ID:	1222
Tank Location:	Indoors, Aboveground	Capacity (Gal):	8800
Tank Status:	In Service	Tank Material:	OTHER
Int Protection:	None		
Ext Protection:	NONE	Material Type:	Fresh/Product
Piping Type:	Other		
Description:	RIDOLENE 57	Containment:	DIKING AND PAD
Leak Detect:	NONE	Product Gauge:	Yes
Dispense Method:	Suction	Install Date:	0185
Fill Type:	Pumped		
Total Tanks:	Not reported		
Facility ID:	000001	Tank ID:	1223
Tank Location:	Indoors, Aboveground	Capacity (Gal):	17400
Tank Status:	In Service	Tank Material:	OTHER
Int Protection:	None		
Ext Protection:	NONE	Material Type:	Fresh/Product
Piping Type:	Other		
Description:	TANK, WATER RINSE	Containment:	DIKING AND PAD
Leak Detect:	NONE	Product Gauge:	Yes
Dispense Method:	Suction	Install Date:	0185
Fill Type:	Pumped		
Total Tanks:	Not reported		

MAP FINDINGS

Map ID  
Direction  
Distance

Site

Database(s)

EDR ID Number  
EPA ID Number

**GRUMMAN AEROSPACE CORP. (Continued)**

**U001854670**

Facility ID: 000001  
Tank Location: Indoors, Aboveground  
Tank Status: In Service  
Int Protection: None  
Ext Protection: NONE  
Piping Type: Other  
Description: NITRIC ACID  
Leak Detect: NONE  
Dispense Method: Suction  
Fill Type: Pumped  
Total Tanks: Not reported

Tank ID: 1224  
Capacity (Gal): 8800  
Tank Material: OTHER

Material Type: Fresh/Product

Containment: DIKING AND PAD  
Product Gauge: Yes  
Install Date: 0185

Facility ID: 000001  
Tank Location: Indoors, Aboveground  
Tank Status: In Service  
Int Protection: None  
Ext Protection: NONE  
Piping Type: Other  
Description: NITRIC ACID  
Leak Detect: NONE  
Dispense Method: Suction  
Fill Type: Pumped  
Total Tanks: Not reported

Tank ID: 1225  
Capacity (Gal): 8800  
Tank Material: OTHER

Material Type: Fresh/Product

Containment: DIKING AND PAD  
Product Gauge: Yes  
Install Date: 0185

Facility ID: 000001  
Tank Location: Indoors, Aboveground  
Tank Status: In Service  
Int Protection: None  
Ext Protection: NONE  
Piping Type: Other  
Description: TANK, WATER RINSE  
Leak Detect: NONE  
Dispense Method: Suction  
Fill Type: Pumped  
Total Tanks: Not reported

Tank ID: 1226  
Capacity (Gal): 17400  
Tank Material: OTHER

Material Type: Fresh/Product

Containment: DIKING AND PAD  
Product Gauge: Yes  
Install Date: 0185

Facility ID: 000001  
Tank Location: Indoors, Aboveground  
Tank Status: In Service  
Int Protection: None  
Ext Protection: NONE  
Piping Type: Other  
Description: ALODINE  
Leak Detect: NONE  
Dispense Method: Suction  
Fill Type: Pumped  
Total Tanks: Not reported

Tank ID: 1228  
Capacity (Gal): 8800  
Tank Material: OTHER

Material Type: Fresh/Product

Containment: DIKING AND PAD  
Product Gauge: Yes  
Install Date: 0185

MAP FINDINGS

Map ID  
Direction  
Distance

Site

Database(s)

EDR ID Number  
EPA ID Number

**GRUMMAN AEROSPACE CORP. (Continued)**

**U001854670**

Facility ID:	000001	Tank ID:	1229
Tank Location:	Indoors, Aboveground	Capacity (Gal):	17400
Tank Status:	In Service	Tank Material:	OTHER
Int Protection:	None		
Ext Protection:	NONE	Material Type:	Fresh/Product
Piping Type:	Other		
Description:	TANK, WATER RINSE	Containment:	DIKING AND PAD
Leak Detect:	NONE	Product Gauge:	Yes
Dispense Method:	Suction	Install Date:	0185
Fill Type:	Pumped		
Total Tanks:	Not reported		
Facility ID:	000001	Tank ID:	1230
Tank Location:	Indoors, Aboveground	Capacity (Gal):	8800
Tank Status:	In Service	Tank Material:	OTHER
Int Protection:	None		
Ext Protection:	NONE	Material Type:	Fresh/Product
Piping Type:	Other		
Description:	SULPHURIC ACID	Containment:	DIKING AND PAD
Leak Detect:	NONE	Product Gauge:	Yes
Dispense Method:	Suction	Install Date:	0185
Fill Type:	Pumped		
Total Tanks:	Not reported		
Facility ID:	000001	Tank ID:	1231
Tank Location:	Indoors, Aboveground	Capacity (Gal):	17400
Tank Status:	In Service	Tank Material:	OTHER
Int Protection:	None		
Ext Protection:	NONE	Material Type:	Fresh/Product
Piping Type:	Other		
Description:	TANK, WATER RINSE	Containment:	DIKING AND PAD
Leak Detect:	NONE	Product Gauge:	Yes
Dispense Method:	Suction	Install Date:	0185
Fill Type:	Pumped		
Total Tanks:	Not reported		
Facility ID:	000001	Tank ID:	1232
Tank Location:	Indoors, Aboveground	Capacity (Gal):	8800
Tank Status:	In Service	Tank Material:	OTHER
Int Protection:	None		
Ext Protection:	NONE	Material Type:	Fresh/Product
Piping Type:	Other		
Description:	SODIUM DICHROMATE	Containment:	DIKING AND PAD
Leak Detect:	NONE	Product Gauge:	Yes
Dispense Method:	Suction	Install Date:	0185
Fill Type:	Pumped		
Total Tanks:	Not reported		

MAP FINDINGS

Map ID  
Direction  
Distance

Site

Database(s)

EDR ID Number  
EPA ID Number

**GRUMMAN AEROSPACE CORP. (Continued)**

**U001854670**

Facility ID:	000001	Tank ID:	1233
Tank Location:	Indoors, Aboveground	Capacity (Gal):	17400
Tank Status:	In Service	Tank Material:	OTHER
Int Protection:	None		
Ext Protection:	NONE		
Piping Type:	Other	Material Type:	Fresh/Product
Description:	TANK, WATER RINSE		
Leak Detect:	NONE	Containment:	DIKING AND PAD
Dispense Method:	Suction	Product Gauge:	Yes
Fill Type:	Pumped	Install Date:	0185
Total Tanks:	Not reported		
Facility ID:	000001	Tank ID:	1239
Tank Location:	Indoors, Aboveground	Capacity (Gal):	900
Tank Status:	In Service	Tank Material:	STEEL
Int Protection:	None		
Ext Protection:	NONE		
Piping Type:	Steel/Iron	Material Type:	Fresh/Product
Description:	GLYCOL		
Leak Detect:	NONE	Containment:	NONE
Dispense Method:	Suction	Product Gauge:	Yes
Fill Type:	Pumped	Install Date:	0184
Total Tanks:	Not reported		
Facility ID:	000001	Tank ID:	1251
Tank Location:	Indoors, Aboveground	Capacity (Gal):	365
Tank Status:	In Service	Tank Material:	STEEL
Int Protection:	None		
Ext Protection:	NONE		
Piping Type:	Steel/Iron	Material Type:	Fresh/Product
Description:	TRICHLOROETHYLENE		
Leak Detect:	NONE	Containment:	DIKING AND PAD
Dispense Method:	Submersible	Product Gauge:	No
Fill Type:	Pumped	Install Date:	0186
Total Tanks:	Not reported		
Facility ID:	000001	Tank ID:	1252
Tank Location:	Indoors, Aboveground	Capacity (Gal):	38430
Tank Status:	In Service	Tank Material:	OTHER
Int Protection:	None		
Ext Protection:	NONE		
Piping Type:	Other	Material Type:	Fresh/Product
Description:	SILICATES, NOS		
Leak Detect:	NONE	Containment:	DIKING AND PAD
Dispense Method:	Suction	Product Gauge:	No
Fill Type:	Pumped	Install Date:	0185
Total Tanks:	Not reported		



MAP FINDINGS

Map ID  
Direction  
Distance

Site

Database(s)

EDR ID Number  
EPA ID Number

**GRUMMAN AEROSPACE CORP. (Continued)**

**U001854670**

Facility ID:	000001	Tank ID:	1253
Tank Location:	Indoors, Aboveground	Capacity (Gal):	38430
Tank Status:	In Service	Tank Material:	OTHER
Int Protection:	None		
Ext Protection:	NONE		
Piping Type:	Other	Material Type:	Fresh/Product
Description:	TANK, WATER RINSE		
Leak Detect:	NONE	Containment:	DIKING AND PAD
Dispense Method:	Suction	Product Gauge:	No
Fill Type:	Pumped	Install Date:	0185
Total Tanks:	Not reported		
Facility ID:	000001	Tank ID:	1254
Tank Location:	Outdoors, Aboveground	Capacity (Gal):	6000
Tank Status:	In Service	Tank Material:	STEEL
Int Protection:	None		
Ext Protection:	PAINTED [e.g. asphaltic]		
Piping Type:	Steel/Iron	Material Type:	Fresh/Product
Description:	METHANOL		
Leak Detect:	NONE	Containment:	DIKING AND PAD
Dispense Method:	Suction	Product Gauge:	Yes
Fill Type:	Pumped	Install Date:	0185
Total Tanks:	Not reported		
Facility ID:	000001	Tank ID:	1263
Tank Location:	Indoors, Aboveground	Capacity (Gal):	1600
Tank Status:	In Service	Tank Material:	STEEL
Int Protection:	None		
Ext Protection:	NONE		
Piping Type:	Steel/Iron	Material Type:	Fresh/Product
Description:	POTASSIUM NITRATE		
Leak Detect:	NONE	Containment:	DIKING AND PAD
Dispense Method:	Gravity	Product Gauge:	No
Fill Type:	Pumped	Install Date:	0177
Total Tanks:	Not reported		
Facility ID:	000001	Tank ID:	1264
Tank Location:	Indoors, Aboveground	Capacity (Gal):	2700
Tank Status:	In Service	Tank Material:	STEEL
Int Protection:	None		
Ext Protection:	NONE		
Piping Type:	Steel/Iron	Material Type:	Waste
Description:	SODIUM NITRITE		
Leak Detect:	NONE	Containment:	DIKING AND PAD
Dispense Method:	Submersible	Product Gauge:	No
Fill Type:	Other	Install Date:	0160
Total Tanks:	Not reported		

MAP FINDINGS

Map ID  
Direction  
Distance

Site

Database(s)

EDR ID Number  
EPA ID Number

**GRUMMAN AEROSPACE CORP. (Continued)**

**U001854670**

Facility ID:	000001	Tank ID:	1265
Tank Location:	Indoors, Aboveground	Capacity (Gal):	375
Tank Status:	In Service	Tank Material:	STEEL
Int Protection:	None		
Ext Protection:	NONE	Material Type:	Fresh/Product
Piping Type:	Steel/Iron		
Description:	LEAD	Containment:	NONE
Leak Detect:	NONE	Product Gauge:	No
Dispense Method:	Gravity	Install Date:	0181
Fill Type:	Other		
Total Tanks:	Not reported		
Facility ID:	000001	Tank ID:	1266
Tank Location:	Indoors, Aboveground	Capacity (Gal):	250
Tank Status:	In Service	Tank Material:	STEEL
Int Protection:	None		
Ext Protection:	NONE	Material Type:	Fresh/Product
Piping Type:	Steel/Iron		
Description:	ZINC	Containment:	NONE
Leak Detect:	NONE	Product Gauge:	No
Dispense Method:	Gravity	Install Date:	0181
Fill Type:	Other		
Total Tanks:	Not reported		
Facility ID:	000001	Tank ID:	1267
Tank Location:	Indoors, Aboveground	Capacity (Gal):	5300
Tank Status:	In Service	Tank Material:	STEEL
Int Protection:	None		
Ext Protection:	PAINTED [e.g. asphaltic]	Material Type:	Fresh/Product
Piping Type:	Steel/Iron		
Description:	ETHYLENE GLYCOL	Containment:	DIKING AND PAD
Leak Detect:	NONE	Product Gauge:	No
Dispense Method:	Suction	Install Date:	0187
Fill Type:	Pumped		
Total Tanks:	Not reported		
Facility ID:	000001	Tank ID:	1272
Tank Location:	Indoors, Aboveground	Capacity (Gal):	700
Tank Status:	In Service	Tank Material:	OTHER
Int Protection:	None		
Ext Protection:	NONE	Material Type:	Fresh/Product
Piping Type:	Other		
Description:	TETRACHLOROETHYLENE	Containment:	DIKING AND PAD
Leak Detect:	NONE	Product Gauge:	No
Dispense Method:	Suction	Install Date:	0185
Fill Type:	Pumped		
Total Tanks:	Not reported		

MAP FINDINGS

Map ID  
Direction  
Distance

Site

Database(s)

EDR ID Number  
EPA ID Number

**GRUMMAN AEROSPACE CORP. (Continued)**

**U001854670**

Facility ID:	000001	Tank ID:	1273
Tank Location:	Indoors, Aboveground	Capacity (Gal):	2958
Tank Status:	In Service	Tank Material:	OTHER
Int Protection:	None		
Ext Protection:	NONE		
Piping Type:	Other	Material Type:	Fresh/Product
Description:	TANK, WATER RINSE		
Leak Detect:	NONE	Containment:	DIKING AND PAD
Dispense Method:	Suction	Product Gauge:	No
Fill Type:	Pumped	Install Date:	0188
Total Tanks:	Not reported		
Facility ID:	000001	Tank ID:	1274
Tank Location:	Indoors, Aboveground	Capacity (Gal):	1525
Tank Status:	In Service	Tank Material:	STEEL
Int Protection:	Internal Lining		
Ext Protection:	PAINTED [e.g. asphaltic]		
Piping Type:	Steel/Iron	Material Type:	Fresh/Product
Description:	ETHYLENE GLYCOL		
Leak Detect:	NONE	Containment:	DIKING AND PAD
Dispense Method:	Suction	Product Gauge:	No
Fill Type:	Pumped	Install Date:	0188
Total Tanks:	Not reported		
Facility ID:	000001	Tank ID:	1275
Tank Location:	Indoors, Aboveground	Capacity (Gal):	1525
Tank Status:	In Service	Tank Material:	STEEL
Int Protection:	Internal Lining		
Ext Protection:	PAINTED [e.g. asphaltic]		
Piping Type:	Steel/Iron	Material Type:	Fresh/Product
Description:	TANK, WATER RINSE		
Leak Detect:	NONE	Containment:	DIKING AND PAD
Dispense Method:	Suction	Product Gauge:	No
Fill Type:	Pumped	Install Date:	0188
Total Tanks:	Not reported		
Facility ID:	000001	Tank ID:	1276
Tank Location:	Indoors, Aboveground	Capacity (Gal):	1960
Tank Status:	In Service	Tank Material:	OTHER
Int Protection:	None		
Ext Protection:	NONE		
Piping Type:	Other	Material Type:	Fresh/Product
Description:	SODIUM NITRATE		
Leak Detect:	NONE	Containment:	DIKING AND PAD
Dispense Method:	Suction	Product Gauge:	No
Fill Type:	Pumped	Install Date:	0188
Total Tanks:	Not reported		

MAP FINDINGS

Map ID  
Direction  
Distance

Site

Database(s)

EDR ID Number  
EPA ID Number

**GRUMMAN AEROSPACE CORP. (Continued)**

**U001854670**

Facility ID:	000001	Tank ID:	1303
Tank Location:	Outdoors, Aboveground	Capacity (Gal):	600
Tank Status:	In Service	Tank Material:	STEEL
Int Protection:	None		
Ext Protection:	NONE		
Piping Type:	Steel/Iron	Material Type:	Fresh/Product
Description:	TRICHLOROETHANE, 1,1,1-		
Leak Detect:	NONE	Containment:	NONE
Dispense Method:	Suction	Product Gauge:	No
Fill Type:	Gravity	Install Date:	1255
Total Tanks:	Not reported		
Facility ID:	000001	Tank ID:	1304
Tank Location:	Outdoors, Aboveground	Capacity (Gal):	500
Tank Status:	In Service	Tank Material:	STEEL
Int Protection:	None		
Ext Protection:	PAINTED [e.g. asphaltic]		
Piping Type:	Steel/Iron	Material Type:	Fresh/Product
Description:	AMMONIA, ANHYDROUS		
Leak Detect:	NONE	Containment:	NONE
Dispense Method:	Suction	Product Gauge:	Yes
Fill Type:	Other	Install Date:	0169
Total Tanks:	Not reported		
Facility ID:	000001	Tank ID:	1345
Tank Location:	Indoors, Aboveground	Capacity (Gal):	30
Tank Status:	In Service	Tank Material:	STEEL
Int Protection:	None		
Ext Protection:	PAINTED [e.g. asphaltic]		
Piping Type:	Steel/Iron	Material Type:	Fresh/Product
Description:	TRICHLOROETHYLENE		
Leak Detect:	OTHER	Containment:	OTHER
Dispense Method:	Suction	Product Gauge:	No
Fill Type:	Pumped	Install Date:	0793
Total Tanks:	Not reported		
Facility ID:	000001	Tank ID:	1346
Tank Location:	Indoors, Aboveground	Capacity (Gal):	14
Tank Status:	In Service	Tank Material:	OTHER
Int Protection:	None		
Ext Protection:	NONE		
Piping Type:	Not reported	Material Type:	Fresh/Product
Description:	PHOTO DEVELOPER		
Leak Detect:	OTHER	Containment:	DIKING AND PAD
Dispense Method:	Not reported	Product Gauge:	No
Fill Type:	Other	Install Date:	1294
Total Tanks:	Not reported		

MAP FINDINGS

Map ID  
Direction  
Distance

Site

Database(s)

EDR ID Number  
EPA ID Number

**GRUMMAN AEROSPACE CORP. (Continued)**

**U001854670**

Facility ID:	000001	Tank ID:	1347
Tank Location:	Indoors, Aboveground	Capacity (Gal):	13
Tank Status:	In Service	Tank Material:	OTHER
Int Protection:	None		
Ext Protection:	NONE		
Piping Type:	Not reported	Material Type:	Fresh/Product
Description:	URISCREEN-PEROXIDE & NA PERBORATE		
Leak Detect:	OTHER	Containment:	DIKING AND PAD
Dispense Method:	Not reported	Product Gauge:	No
Fill Type:	Other	Install Date:	1294
Total Tanks:	Not reported		
Facility ID:	000001	Tank ID:	1348
Tank Location:	Indoors, Aboveground	Capacity (Gal):	13
Tank Status:	In Service	Tank Material:	OTHER
Int Protection:	None		
Ext Protection:	NONE		
Piping Type:	Not reported	Material Type:	Fresh/Product
Description:	RINSEWATER, ACID		
Leak Detect:	OTHER	Containment:	DIKING AND PAD
Dispense Method:	Not reported	Product Gauge:	No
Fill Type:	Other	Install Date:	1294
Total Tanks:	Not reported		
Facility ID:	000001	Tank ID:	1349
Tank Location:	Indoors, Aboveground	Capacity (Gal):	14
Tank Status:	In Service	Tank Material:	OTHER
Int Protection:	None		
Ext Protection:	NONE		
Piping Type:	Not reported	Material Type:	Fresh/Product
Description:	PHOTO DEVELOPER		
Leak Detect:	OTHER	Containment:	DIKING AND PAD
Dispense Method:	Not reported	Product Gauge:	No
Fill Type:	Other	Install Date:	1294
Total Tanks:	Not reported		
Facility ID:	000001	Tank ID:	1350
Tank Location:	Indoors, Aboveground	Capacity (Gal):	13
Tank Status:	In Service	Tank Material:	OTHER
Int Protection:	None		
Ext Protection:	NONE		
Piping Type:	Not reported	Material Type:	Fresh/Product
Description:	URISCREEN-PEROXIDE & NA PERBORATE		
Leak Detect:	OTHER	Containment:	DIKING AND PAD
Dispense Method:	Not reported	Product Gauge:	No
Fill Type:	Other	Install Date:	1294
Total Tanks:	Not reported		

MAP FINDINGS

Map ID Direction Distance	Site	Database(s)	EDR ID Number EPA ID Number
---------------------------------	------	-------------	--------------------------------

**GRUMMAN AEROSPACE CORP. (Continued)**

**U001854670**

<p>Facility ID: 000001                  Tank Location: Indoors, Aboveground                  Tank Status: In Service                  Int Protection: None                  Ext Protection: NONE                  Piping Type: Not reported                  Description: RINSEWATER, ACID                  Leak Detect: OTHER                  Dispense Method: Not reported                  Fill Type: Other                  Total Tanks: Not reported</p>	<p>Tank ID: 1351                  Capacity (Gal): 13                  Tank Material: OTHER                    Material Type: Fresh/Product                  Containment: DIKING AND PAD                  Product Gauge: No                  Install Date: 1294</p>
<p>Facility ID: 000001                  Tank Location: Indoors, Aboveground                  Tank Status: In Service                  Int Protection: None                  Ext Protection: NONE                  Piping Type: Not reported                  Description: PHOTO DEVELOPER                  Leak Detect: OTHER                  Dispense Method: Not reported                  Fill Type: Other                  Total Tanks: Not reported</p>	<p>Tank ID: 1352                  Capacity (Gal): 13                  Tank Material: OTHER                    Material Type: Fresh/Product                  Containment: DIKING AND PAD                  Product Gauge: No                  Install Date: 1294</p>
<p>Facility ID: 000001                  Tank Location: Indoors, Aboveground                  Tank Status: In Service                  Int Protection: None                  Ext Protection: NONE                  Piping Type: Not reported                  Description: URISCREEN-PEROXIDE &amp; NA PERBORATE                  Leak Detect: OTHER                  Dispense Method: Not reported                  Fill Type: Other                  Total Tanks: Not reported</p>	<p>Tank ID: 1353                  Capacity (Gal): 13                  Tank Material: OTHER                    Material Type: Fresh/Product                  Containment: DIKING AND PAD                  Product Gauge: No                  Install Date: 1294</p>
<p>Facility ID: 000001                  Tank Location: Indoors, Aboveground                  Tank Status: In Service                  Int Protection: None                  Ext Protection: NONE                  Piping Type: Not reported                  Description: RINSEWATER, ACID                  Leak Detect: OTHER                  Dispense Method: Not reported                  Fill Type: Other                  Total Tanks: Not reported</p>	<p>Tank ID: 1354                  Capacity (Gal): 13                  Tank Material: OTHER                    Material Type: Fresh/Product                  Containment: DIKING AND PAD                  Product Gauge: No                  Install Date: 1294</p>

MAP FINDINGS

Map ID  
Direction  
Distance

Site

Database(s)

EDR ID Number  
EPA ID Number

**GRUMMAN AEROSPACE CORP. (Continued)**

**U001854670**

Facility ID:	000001	Tank ID:	1355
Tank Location:	Indoors, Aboveground	Capacity (Gal):	13
Tank Status:	In Service	Tank Material:	OTHER
Int Protection:	None		
Ext Protection:	NONE		
Piping Type:	Not reported	Material Type:	Fresh/Product
Description:	PHOTO DEVELOPER		
Leak Detect:	OTHER	Containment:	DIKING AND PAD
Dispense Method:	Not reported	Product Gauge:	No
Fill Type:	Other	Install Date:	1294
Total Tanks:	Not reported		
Facility ID:	000001	Tank ID:	1356
Tank Location:	Indoors, Aboveground	Capacity (Gal):	13
Tank Status:	In Service	Tank Material:	OTHER
Int Protection:	None		
Ext Protection:	NONE		
Piping Type:	Not reported	Material Type:	Fresh/Product
Description:	URISCREEN-PEROXIDE & NA PERBORATE		
Leak Detect:	OTHER	Containment:	DIKING AND PAD
Dispense Method:	Not reported	Product Gauge:	No
Fill Type:	Other	Install Date:	1294
Total Tanks:	Not reported		
Facility ID:	000001	Tank ID:	1357
Tank Location:	Indoors, Aboveground	Capacity (Gal):	13
Tank Status:	In Service	Tank Material:	OTHER
Int Protection:	None		
Ext Protection:	NONE		
Piping Type:	Not reported	Material Type:	Fresh/Product
Description:	RINSEWATER, ACID		
Leak Detect:	OTHER	Containment:	DIKING AND PAD
Dispense Method:	Not reported	Product Gauge:	No
Fill Type:	Other	Install Date:	1294
Total Tanks:	Not reported		
Facility ID:	000001	Tank ID:	2004
Tank Location:	Indoors, Aboveground	Capacity (Gal):	275
Tank Status:	In Service	Tank Material:	STEEL
Int Protection:	None		
Ext Protection:	PAINTED [e.g. asphaltic]		
Piping Type:	Steel/Iron	Material Type:	Fresh/Product
Description:	OIL, MOTOR		
Leak Detect:	NONE	Containment:	NONE
Dispense Method:	Suction	Product Gauge:	Yes
Fill Type:	Pumped	Install Date:	0168
Total Tanks:	Not reported		

MAP FINDINGS

Map ID  
Direction  
Distance

Site

Database(s)

EDR ID Number  
EPA ID Number

**GRUMMAN AEROSPACE CORP. (Continued)**

**U001854670**

Facility ID:	000001	Tank ID:	2090
Tank Location:	Outdoors, Aboveground	Capacity (Gal):	517
Tank Status:	In Service	Tank Material:	OTHER
Int Protection:	None		
Ext Protection:	NONE		
Piping Type:	Other	Material Type:	Waste
Description:	PHOTO CHEMICALS, NOS		
Leak Detect:	NONE	Containment:	DIKING AND PAD
Dispense Method:	Suction	Product Gauge:	Yes
Fill Type:	Pumped	Install Date:	0184
Total Tanks:	Not reported		
Facility ID:	000001	Tank ID:	6006
Tank Location:	Indoors, Aboveground	Capacity (Gal):	175
Tank Status:	In Service	Tank Material:	OTHER
Int Protection:	None		
Ext Protection:	PAINTED [e.g. asphaltic]		
Piping Type:	Other	Material Type:	Fresh/Product
Description:	ORGANICS, MISC		
Leak Detect:	NONE	Containment:	DIKING AND PAD
Dispense Method:	Submersible	Product Gauge:	No
Fill Type:	Other	Install Date:	0184
Total Tanks:	Not reported		
Facility ID:	000001	Tank ID:	6008
Tank Location:	Indoors, Aboveground	Capacity (Gal):	175
Tank Status:	In Service	Tank Material:	OTHER
Int Protection:	None		
Ext Protection:	PAINTED [e.g. asphaltic]		
Piping Type:	Other	Material Type:	Fresh/Product
Description:	WASTEWATER TREATMENT CHEMICALS, NOS		
Leak Detect:	NONE	Containment:	DIKING AND PAD
Dispense Method:	Submersible	Product Gauge:	No
Fill Type:	Other	Install Date:	0184
Total Tanks:	Not reported		
Facility ID:	000001	Tank ID:	7002
Tank Location:	Indoors, Aboveground	Capacity (Gal):	4800
Tank Status:	In Service	Tank Material:	STEEL
Int Protection:	None		
Ext Protection:	NONE		
Piping Type:	Steel/Iron	Material Type:	Fresh/Product
Description:	EMPTY/AUXILIARY TANK		
Leak Detect:	NONE	Containment:	NONE
Dispense Method:	Suction	Product Gauge:	Yes
Fill Type:	Pumped	Install Date:	0160
Total Tanks:	Not reported		



MAP FINDINGS

Map ID  
Direction  
Distance

Site

Database(s)

EDR ID Number  
EPA ID Number

**GRUMMAN AEROSPACE CORP. (Continued)**

**U001854670**

Facility ID:	000001	Tank ID:	9001
Tank Location:	Indoors, Aboveground	Capacity (Gal):	11000
Tank Status:	In Service	Tank Material:	OTHER
Int Protection:	None		
Ext Protection:	NONE		
Piping Type:	Other	Material Type:	Waste
Description:	WATER, MISC. INDUSTRIAL WASTES		
Leak Detect:	NONE	Containment:	DIKING AND PAD
Dispense Method:	Gravity	Product Gauge:	No
Fill Type:	Pumped	Install Date:	0147
Total Tanks:	Not reported		
Facility ID:	000001	Tank ID:	9002
Tank Location:	Indoors, Aboveground	Capacity (Gal):	11000
Tank Status:	In Service	Tank Material:	OTHER
Int Protection:	None		
Ext Protection:	NONE		
Piping Type:	Other	Material Type:	Waste
Description:	WATER, MISC. INDUSTRIAL WASTES		
Leak Detect:	NONE	Containment:	DIKING AND PAD
Dispense Method:	Gravity	Product Gauge:	No
Fill Type:	Pumped	Install Date:	0147
Total Tanks:	Not reported		
Facility ID:	000001	Tank ID:	9003
Tank Location:	Indoors, Aboveground	Capacity (Gal):	11000
Tank Status:	In Service	Tank Material:	OTHER
Int Protection:	None		
Ext Protection:	NONE		
Piping Type:	Other	Material Type:	Waste
Description:	WATER, MISC. INDUSTRIAL WASTES		
Leak Detect:	NONE	Containment:	DIKING AND PAD
Dispense Method:	Gravity	Product Gauge:	No
Fill Type:	Pumped	Install Date:	0147
Total Tanks:	Not reported		
Facility ID:	000001	Tank ID:	9004
Tank Location:	Indoors, Aboveground	Capacity (Gal):	11000
Tank Status:	In Service	Tank Material:	OTHER
Int Protection:	None		
Ext Protection:	NONE		
Piping Type:	Other	Material Type:	Waste
Description:	WATER, MISC. INDUSTRIAL WASTES		
Leak Detect:	NONE	Containment:	DIKING AND PAD
Dispense Method:	Gravity	Product Gauge:	No
Fill Type:	Pumped	Install Date:	0147
Total Tanks:	Not reported		

MAP FINDINGS

Map ID	Direction	Distance	Site	Database(s)	EDR ID Number	EPA ID Number
--------	-----------	----------	------	-------------	---------------	---------------

GRUMMAN AEROSPACE CORP. (Continued)

U001854670

Facility ID:	000001	Tank ID:	9005
Tank Location:	Indoors, Aboveground	Capacity (Gal):	15000
Tank Status:	In Service	Tank Material:	OTHER
Int Protection:	None		
Ext Protection:	NONE		
Piping Type:	Other	Material Type:	Waste
Description:	WATER, MISC. INDUSTRIAL WASTES		
Leak Detect:	NONE	Containment:	DIKING AND PAD
Dispense Method:	Gravity	Product Gauge:	No
Fill Type:	Pumped	Install Date:	0147
Total Tanks:	Not reported		
Facility ID:	000001	Tank ID:	9006
Tank Location:	Indoors, Aboveground	Capacity (Gal):	15000
Tank Status:	In Service	Tank Material:	OTHER
Int Protection:	None		
Ext Protection:	NONE		
Piping Type:	Other	Material Type:	Waste
Description:	WATER, MISC. INDUSTRIAL WASTES		
Leak Detect:	NONE	Containment:	DIKING AND PAD
Dispense Method:	Gravity	Product Gauge:	No
Fill Type:	Pumped	Install Date:	0170
Total Tanks:	Not reported		
Facility ID:	000001	Tank ID:	9007
Tank Location:	Indoors, Aboveground	Capacity (Gal):	15000
Tank Status:	In Service	Tank Material:	OTHER
Int Protection:	None		
Ext Protection:	NONE		
Piping Type:	Other	Material Type:	Waste
Description:	WATER, MISC. INDUSTRIAL WASTES		
Leak Detect:	NONE	Containment:	DIKING AND PAD
Dispense Method:	Gravity	Product Gauge:	No
Fill Type:	Pumped	Install Date:	0170
Total Tanks:	Not reported		
Facility ID:	000001	Tank ID:	9008
Tank Location:	Indoors, Aboveground	Capacity (Gal):	15000
Tank Status:	In Service	Tank Material:	OTHER
Int Protection:	None		
Ext Protection:	NONE		
Piping Type:	Other	Material Type:	Waste
Description:	WATER, MISC. INDUSTRIAL WASTES		
Leak Detect:	NONE	Containment:	DIKING AND PAD
Dispense Method:	Gravity	Product Gauge:	No
Fill Type:	Pumped	Install Date:	0170
Total Tanks:	Not reported		

MAP FINDINGS

Map ID  
Direction  
Distance

Site

Database(s)

EDR ID Number  
EPA ID Number

**GRUMMAN AEROSPACE CORP. (Continued)**

**U001854670**

Facility ID:	000001	Tank ID:	9009
Tank Location:	Indoors, Aboveground	Capacity (Gal):	15000
Tank Status:	In Service	Tank Material:	OTHER
Int Protection:	None		
Ext Protection:	NONE		
Piping Type:	Other	Material Type:	Waste
Description:	WATER, MISC. INDUSTRIAL WASTES		
Leak Detect:	NONE	Containment:	DIKING AND PAD
Dispense Method:	Gravity	Product Gauge:	No
Fill Type:	Pumped	Install Date:	0170
Total Tanks:	Not reported		
Facility ID:	000001	Tank ID:	9010
Tank Location:	Indoors, Aboveground	Capacity (Gal):	4700
Tank Status:	In Service	Tank Material:	STEEL
Int Protection:	Internal Lining		
Ext Protection:	NONE		
Piping Type:	Other	Material Type:	Waste
Description:	SLUDGE WASTES, INORGANIC		
Leak Detect:	NONE	Containment:	DIKING AND PAD
Dispense Method:	Suction	Product Gauge:	No
Fill Type:	Pumped	Install Date:	0177
Total Tanks:	Not reported		
Facility ID:	000001	Tank ID:	9011
Tank Location:	Indoors, Aboveground	Capacity (Gal):	4700
Tank Status:	In Service	Tank Material:	STEEL
Int Protection:	Internal Lining		
Ext Protection:	NONE		
Piping Type:	Other	Material Type:	Waste
Description:	SLUDGE WASTES, INORGANIC		
Leak Detect:	NONE	Containment:	DIKING AND PAD
Dispense Method:	Suction	Product Gauge:	No
Fill Type:	Pumped	Install Date:	0177
Total Tanks:	Not reported		
Facility ID:	000001	Tank ID:	9012
Tank Location:	Indoors, Aboveground	Capacity (Gal):	2000
Tank Status:	In Service	Tank Material:	STEEL
Int Protection:	Internal Lining		
Ext Protection:	NONE		
Piping Type:	Other	Material Type:	Fresh/Product
Description:	INORGANICS, MISC		
Leak Detect:	NONE	Containment:	DIKING AND PAD
Dispense Method:	Suction	Product Gauge:	No
Fill Type:	Other	Install Date:	0177
Total Tanks:	Not reported		

MAP FINDINGS

Map ID  
Direction  
Distance

Site

Database(s)

EDR ID Number  
EPA ID Number

**GRUMMAN AEROSPACE CORP. (Continued)**

**U001854670**

Facility ID:	000001	Tank ID:	9013
Tank Location:	Indoors, Aboveground	Capacity (Gal):	300
Tank Status:	In Service	Tank Material:	STEEL
Int Protection:	None		
Ext Protection:	NONE	Material Type:	Fresh/Product
Piping Type:	Other		
Description:	CALCIUM CARBONATE	Containment:	DIKING AND PAD
Leak Detect:	NONE	Product Gauge:	No
Dispense Method:	Suction	Install Date:	0177
Fill Type:	Other		
Total Tanks:	Not reported		
Facility ID:	000001	Tank ID:	9014
Tank Location:	Indoors, Aboveground	Capacity (Gal):	300
Tank Status:	In Service	Tank Material:	STEEL
Int Protection:	None		
Ext Protection:	NONE	Material Type:	Fresh/Product
Piping Type:	Other		
Description:	CALCIUM CARBONATE	Containment:	DIKING AND PAD
Leak Detect:	NONE	Product Gauge:	No
Dispense Method:	Suction	Install Date:	0177
Fill Type:	Other		
Total Tanks:	Not reported		
Facility ID:	000001	Tank ID:	9303
Tank Location:	Indoors, Aboveground	Capacity (Gal):	3800
Tank Status:	In Service	Tank Material:	CONCRETE
Int Protection:	None		
Ext Protection:	NONE	Material Type:	Waste
Piping Type:	Other		
Description:	TANK, WASTE TREATMENT	Containment:	DIKING AND PAD
Leak Detect:	NONE	Product Gauge:	No
Dispense Method:	Suction	Install Date:	0143
Fill Type:	Pumped		
Total Tanks:	Not reported		
Facility ID:	000001	Tank ID:	9307
Tank Location:	Indoors, Aboveground	Capacity (Gal):	16000
Tank Status:	In Service	Tank Material:	Fiberglass Reinforced Plastic
Int Protection:	None		
Ext Protection:	NONE	Material Type:	Waste
Piping Type:	Other		
Description:	TANK, WASTE TREATMENT	Containment:	DIKING AND PAD
Leak Detect:	NONE	Product Gauge:	Yes
Dispense Method:	Submersible	Install Date:	0184
Fill Type:	Pumped		
Total Tanks:	Not reported		

MAP FINDINGS

Map ID  
Direction  
Distance

Site

Database(s)

EDR ID Number  
EPA ID Number

**GRUMMAN AEROSPACE CORP. (Continued)**

**U001854670**

Facility ID: 000001  
Tank Location: Indoors, Aboveground  
Tank Status: In Service  
Int Protection: None  
Ext Protection: NONE  
Piping Type: Other  
Description: TANK, WASTE TREATMENT  
Leak Detect: NONE  
Dispense Method: Submersible  
Fill Type: Pumped  
Total Tanks: Not reported

Tank ID: 9309  
Capacity (Gal): 16000  
Tank Material: Fiberglass Reinforced Plastic

Material Type: Waste

Containment: DIKING AND PAD  
Product Gauge: Yes  
Install Date: 0184

Facility ID: 000001  
Tank Location: Outdoors, Aboveground  
Tank Status: In Service  
Int Protection: None  
Ext Protection: PAINTED [e.g. asphaltic]  
Piping Type: Other  
Description: ACIDS, NOS  
Leak Detect: NONE  
Dispense Method: Submersible  
Fill Type: Pumped  
Total Tanks: Not reported

Tank ID: 9310  
Capacity (Gal): 20600  
Tank Material: OTHER

Material Type: Waste

Containment: DIKING AND PAD  
Product Gauge: Yes  
Install Date: 0184

Facility ID: 000001  
Tank Location: Outdoors, Aboveground  
Tank Status: In Service  
Int Protection: None  
Ext Protection: PAINTED [e.g. asphaltic]  
Piping Type: Other  
Description: CHARACTERISTIC OF CORROSIVITY  
Leak Detect: NONE  
Dispense Method: Submersible  
Fill Type: Pumped  
Total Tanks: Not reported

Tank ID: 9311  
Capacity (Gal): 12690  
Tank Material: OTHER

Material Type: Waste

Containment: DIKING AND PAD  
Product Gauge: Yes  
Install Date: 0184

Facility ID: 000001  
Tank Location: Indoors, Aboveground  
Tank Status: In Service  
Int Protection: None  
Ext Protection: NONE  
Piping Type: Other  
Description: NITRIC ACID  
Leak Detect: NONE  
Dispense Method: Submersible  
Fill Type: Pumped  
Total Tanks: Not reported

Tank ID: 9312  
Capacity (Gal): 16900  
Tank Material: OTHER

Material Type: Waste

Containment: DIKING AND PAD  
Product Gauge: Yes  
Install Date: 0184

MAP FINDINGS

Map ID  
Direction  
Distance

Site

Database(s)

EDR ID Number  
EPA ID Number

**GRUMMAN AEROSPACE CORP. (Continued)**

**U001854670**

Facility ID: 000001  
Tank Location: Outdoors, Aboveground  
Tank Status: In Service  
Int Protection: None  
Ext Protection: PAINTED [e.g. asphaltic]  
Piping Type: Other  
Description: SULPHURIC ACID  
Leak Detect: NONE  
Dispense Method: Submersible  
Fill Type: Pumped  
Total Tanks: Not reported

Tank ID: 9313  
Capacity (Gal): 10000  
Tank Material: OTHER

Material Type: Fresh/Product

Containment: DIKING AND PAD  
Product Gauge: Yes  
Install Date: 0184

Facility ID: 000001  
Tank Location: Indoors, Aboveground  
Tank Status: In Service  
Int Protection: None  
Ext Protection: PAINTED [e.g. asphaltic]  
Piping Type: Other  
Description: ORGANICS, MISC  
Leak Detect: NONE  
Dispense Method: Submersible  
Fill Type: Pumped  
Total Tanks: Not reported

Tank ID: 9316  
Capacity (Gal): 16000  
Tank Material: Fiberglass Reinforced Plastic

Material Type: Waste

Containment: DIKING AND PAD  
Product Gauge: Yes  
Install Date: 0184

Facility ID: 000001  
Tank Location: Indoors, Aboveground  
Tank Status: In Service  
Int Protection: None  
Ext Protection: CATHODIC PROTECTION  
Piping Type: Other  
Description: WATER TANK  
Leak Detect: NONE  
Dispense Method: Gravity  
Fill Type: Gravity  
Total Tanks: Not reported

Tank ID: 9317  
Capacity (Gal): 4000  
Tank Material: STEEL

Material Type: Waste

Containment: DIKING AND PAD  
Product Gauge: No  
Install Date: 0184

Facility ID: 000001  
Tank Location: Indoors, Aboveground  
Tank Status: In Service  
Int Protection: None  
Ext Protection: NONE  
Piping Type: Other  
Description: ORGANICS, MISC  
Leak Detect: NONE  
Dispense Method: Gravity  
Fill Type: Pumped  
Total Tanks: Not reported

Tank ID: 9318  
Capacity (Gal): 40  
Tank Material: OTHER

Material Type: Waste

Containment: DIKING AND PAD  
Product Gauge: No  
Install Date: 0184

MAP FINDINGS

Map ID  
Direction  
Distance

Site

Database(s)

EDR ID Number  
EPA ID Number

**GRUMMAN AEROSPACE CORP. (Continued)**

**U001854670**

Facility ID:	000001	Tank ID:	9320
Tank Location:	Outdoors, Aboveground	Capacity (Gal):	7000
Tank Status:	In Service	Tank Material:	OTHER
Int Protection:	None		
Ext Protection:	PAINTED [e.g. asphaltic]	Material Type:	Fresh/Product
Piping Type:	Other		
Description:	HYDROGEN PEROXIDE	Containment:	DIKING AND PAD
Leak Detect:	NONE	Product Gauge:	Yes
Dispense Method:	Submersible	Install Date:	0184
Fill Type:	Pumped		
Total Tanks:	Not reported		
Facility ID:	000001	Tank ID:	9322
Tank Location:	Indoors, Aboveground	Capacity (Gal):	2000
Tank Status:	In Service	Tank Material:	STEEL
Int Protection:	None		
Ext Protection:	NONE	Material Type:	Fresh/Product
Piping Type:	Other		
Description:	AMMONIUM NITRATE	Containment:	DIKING AND PAD
Leak Detect:	NONE	Product Gauge:	No
Dispense Method:	Suction	Install Date:	0188
Fill Type:	Gravity		
Total Tanks:	Not reported		
Facility ID:	000001	Tank ID:	9323
Tank Location:	Indoors, Aboveground	Capacity (Gal):	980
Tank Status:	In Service	Tank Material:	STEEL
Int Protection:	None		
Ext Protection:	NONE	Material Type:	Waste
Piping Type:	Other		
Description:	ORGANICS, MISC	Containment:	DIKING AND PAD
Leak Detect:	NONE	Product Gauge:	No
Dispense Method:	Suction	Install Date:	0184
Fill Type:	Pumped		
Total Tanks:	Not reported		
Facility ID:	000001	Tank ID:	9329
Tank Location:	Outdoors, Aboveground	Capacity (Gal):	8000
Tank Status:	In Service	Tank Material:	Fiberglass Reinforced Plastic
Int Protection:	None		
Ext Protection:	PAINTED [e.g. asphaltic]	Material Type:	Fresh/Product
Piping Type:	Other		
Description:	SODIUM HYDROXIDE	Containment:	DIKING AND PAD
Leak Detect:	NONE	Product Gauge:	Yes
Dispense Method:	Submersible	Install Date:	0184
Fill Type:	Pumped		
Total Tanks:	Not reported		

MAP FINDINGS

Map ID  
Direction  
Distance

Site

Database(s)

EDR ID Number  
EPA ID Number

**GRUMMAN AEROSPACE CORP. (Continued)**

U001854670

Facility ID:	000001	Tank ID:	9330
Tank Location:	Outdoors, Aboveground	Capacity (Gal):	11800
Tank Status:	In Service	Tank Material:	STEEL
Int Protection:	Internal Lining		
Ext Protection:	PAINTED [e.g. asphaltic]	Material Type:	Fresh/Product
Piping Type:	Other		
Description:	HYDROFLUORIC ACID	Containment:	DIKING AND PAD
Leak Detect:	NONE	Product Gauge:	Yes
Dispense Method:	Submersible	Install Date:	0184
Fill Type:	Pumped		
Total Tanks:	Not reported		

Facility ID:	000001	Tank ID:	9332
Tank Location:	Outdoors, Aboveground	Capacity (Gal):	5800
Tank Status:	In Service	Tank Material:	OTHER
Int Protection:	None		
Ext Protection:	OTHER	Material Type:	Waste
Piping Type:	Fiberglass		
Description:	WATER TANK	Containment:	NONE
Leak Detect:	NONE	Product Gauge:	No
Dispense Method:	Gravity	Install Date:	0184
Fill Type:	Pumped		
Total Tanks:	Not reported		

Facility ID:	000001	Tank ID:	9333
Tank Location:	Outdoors, Aboveground	Capacity (Gal):	5800
Tank Status:	In Service	Tank Material:	OTHER
Int Protection:	None		
Ext Protection:	OTHER	Material Type:	Waste
Piping Type:	Fiberglass		
Description:	WATER TANK	Containment:	NONE
Leak Detect:	NONE	Product Gauge:	No
Dispense Method:	Gravity	Install Date:	0184
Fill Type:	Pumped		
Total Tanks:	Not reported		

80

**RABER RESIDENCE  
177 FLORAL AVE  
PLAINVIEW, NY**

NY Spills

S102100303  
N/A

**SPILLS:**

Facility ID:	9408431	Region of Spill:	1
Facility Contact:	Not reported	Facility Tele:	Not reported
Investigator:	NONE	Spill Type:	Facility
Caller Name:	JAMES RABER	Caller Agency:	CITIZEN
Caller Phone:	(516) 822-9165	Caller Extension:	Not reported
Notifier Name:	Not reported	Notifier Agency:	Not reported
Notifier Phone:	Not reported	Notifier Extension:	Not reported
Spiller Contact:	Not reported	Spiller Phone:	Not reported
Spiller:	RABER RESIDENCE		
Address:	Not reported		
	Not reported		
Spill Class:	Known release with minimal potential for fire or hazard. DEC Response. Willing Responsible Party. Corrective action taken.		
Spill Closed Dt:	09/25/1994	Spilled Code:	0001
Material Class:	Petroleum	Quant Recovered:	0 gallons
Quantity Spilled:	1 gallons	Resource Affected:	On Land
Spill Cause:	Equipment Failure		



MAP FINDINGS

Map ID  
Direction  
Distance

Site

Database(s)

EDR ID Number  
EPA ID Number

**RABER RESIDENCE (Continued)**

S102100303

Water Affected:	Not reported	Spill Source:	Private Dwelling
Spill Notifier:	Responsible Party	PBS Number:	Not reported
Spill Date:	09/25/1994 17:30	Reported to Dept:	09/25/1994 19:30
Tank Number:	Not reported	Tank Capacity:	0 Gallons
Test method:	Not reported	Leak Rate:	0.00
Gross Leak/Fail:	Not reported		
Cleanup Ceased:	09/25/1994		
Last Inspection:	Not reported		
Cleanup Meets Standard:	True		
Recommended Penalty:	No Penalty		
Spiller Cleanup Date:	Not reported		
Enforcement Date:	Not reported		
Investigation Complete:	Not reported		
UST Involvement:	False		
Spill Record Last Update:	Not reported		
Corrective Action Plan Submitted:	Not reported		
Date Spill Entered In Computer Data File:	09/26/1994		

81

**MOBIL OIL  
755 SOUTH OYSTER BAY ROAD  
BETHPAGE, NY**

LUST

S100781305  
N/A

LUST:

Facility ID:	9309724	Region of Spill:	1
Facility Contact:	Not reported	Facility Tele:	Not reported
Investigator:	T/T/F	Spill Type:	Facility
Caller Name:	CHUCK PEZANO	Caller Agency:	CROMPCO
Caller Phone:	(215) 646-3161	Caller Extension:	Not reported
Notifier Name:	Not reported	Notifier Agency:	Not reported
Notifier Phone:	Not reported	Notifier Extension:	Not reported
Spiller Contact:	Not reported	Spiller Phone:	(703) 846-5714
Spiller:	MOBIL OIL CORP		
Address:	Not reported		
	Not reported		
Spill Class:	No spill occurred. (Not Possible)	Resource Affected:	On Land
Spill Closed Dt:	08/17/1994	Spill Source:	Gas Station
Spill Cause:	Tank Test Failure	PBS Number:	Not reported
Water Affected:	Not reported	Reported to Dept:	11/11/1993 09:54
Spill Notifier:	Tank Tester		
Spill Date:	11/11/1993 08:30		
Cleanup Ceased:	08/17/1994		
Last Inspection:	Not reported		
Cleanup Meets Standard:	True		
Recommended Penalty:	No Penalty		
Spiller Cleanup Date:	Not reported		
Enforcement Date:	Not reported		
Investigation Complete:	Not reported		
UST Involvement:	True		
Spill Record Last Update:	08/18/1994		
Corrective Action Plan Submitted:	Not reported		
Date Spill Entered In Computer Data File:	11/12/1993		

81

**JOHNS SOUTH BAY MOBIL  
755 S OYSTER BAY RD  
BETHPAGE, NY 11714**

FINDS  
RCRIS-LQG

1000281333  
NYD981555360

MAP FINDINGS

Map ID			EDR ID Number
Direction	Site	Database(s)	EPA ID Number
Distance			

**JOHNS SOUTH BAY MOBIL (Continued)**

**1000281333**

**RCRIS:**

Owner: JOHN SOUTH BAY MOBIL  
(516) 681-2068

Contact: JOHN PARISI  
(516) 681-2068

Classification: Large Quantity Generator

<u>Waste</u>	<u>Quantity</u>	<u>Waste</u>	<u>Quantity</u>
D000	0.000 (N)	D001	0.000 (N)
D008	0.000 (N)		

(P) = Pounds , (K) = Kilograms , (M) = Metric Tons , (T) = Tons , (N) = Not Reported

Used Oil Recyc: No

Violation Status: No violations found

81

**MOBIL S/S #17-KKJ  
755 S. OYSTER BAY RD.  
BETHPAGE, NY**

**AST  
UST**

**U001445843  
N/A**

**Nassau County UST:**

Facility ID: 041111	Tank ID: 0006
Tank Location: Indoors, Belowground	Capacity: 00001000
Tank Status: In Service	Tank Material: Fiberglass Reinforced Plastic
Piping Type: Other	Material Type: Fresh/Product
Int Protection: Internal Lining	
Ext Protection: FIBERGLASS REINFORCED PLASTIC	
Description: OIL, FUEL #2	
Leak Detect: ELECTRONIC	Containment: Double Wall Tank
Dispense Method: Suction	Product Gauge: No
Fill Type: Gravity	Install Date: 0490
Total Tanks: 2	

Facility ID: 041111	Tank ID: 0007
Tank Location: Indoors, Belowground	Capacity: 00001000
Tank Status: In Service	Tank Material: Fiberglass Reinforced Plastic
Piping Type: Double Walled Fiberglass	Material Type: Waste
Int Protection: Internal Lining	
Ext Protection: FIBERGLASS REINFORCED PLASTIC	
Description: WASTE OIL	
Leak Detect: ELECTRONIC	Containment: Double Wall Tank
Dispense Method: Suction	Product Gauge: No
Fill Type: Gravity	Install Date: 0490
Total Tanks: 2	

**Nassau County AST:**

Facility ID: 041111	Tank ID: 0008
Tank Location: Indoors, Aboveground	Capacity (Gal): 300
Tank Status: In Service	Tank Material: STEEL
Int Protection: None	
Ext Protection: PAINTED [e.g. asphaltic]	
Piping Type: Steel/Iron	Material Type: Fresh/Product
Description: OIL, MOTOR	
Leak Detect: ELECTRONIC	Containment: DOUBLE WALL TANK
Dispense Method: Suction	Product Gauge: Yes
Fill Type: Pumped	Install Date: 0892
Total Tanks: Not reported	

**MAP FINDINGS**

Map ID Direction Distance	Site	Database(s)	EDR ID Number EPA ID Number
---------------------------------	------	-------------	--------------------------------

<b>82</b>	<b>CORNICHE OF HICKSVILLE          285-4 S BROADWAY          HICKSVILLE, NY 11801</b>	<b>RCRIS-SQG          FINDS</b>	<b>1000315603          NYD982717472</b>
-----------	---	-------------------------------------	---

RCRIS:

Owner: HICKSVILLE CORNICHE INC  
 (212) 555-1212

Contact: HI EUN SHON  
 (516) 935-9525

Classification: Small Quantity Generator

<u>Waste</u>	<u>Quantity</u>
F002	0.000 (N)

(P) = Pounds . (K) = Kilograms . (M) = Metric Tons . (T) = Tons . (N) = Not Reported

Used Oil Recyc: No

Violation Status: No violations found

<b>83</b>	<b>HICKSVILLE FIRESTONE          300 S BROADWAY          HICKSVILLE, NY</b>	<b>AST</b>	<b>A100090553          N/A</b>
-----------	---	------------	------------------------------------

Nassau County AST:

Facility ID: 055305	Tank ID: 0003
Tank Location: Outdoors, Aboveground	Capacity (Gal): 220
Tank Status: In Service	Tank Material: STEEL
Int Protection: None	
Ext Protection: PAINTED [e.g. asphaltic]	
Piping Type: Steel/Iron	Material Type: Waste
Description: WASTE OIL	
Leak Detect: OTHER	Containment: DIKING AND PAD
Dispense Method: Suction	Product Gauge: No
Fill Type: Gravity	Install Date: 0591
Total Tanks: Not reported	

<b>83</b>	<b>ABBEY RENT ALL          301 S BROADWAY          HICKSVILLE, NY</b>	<b>AST</b>	<b>A100090543          N/A</b>
-----------	---	------------	------------------------------------

Nassau County AST:

Facility ID: 055255	Tank ID: 0003
Tank Location: Indoors, Aboveground	Capacity (Gal): 220
Tank Status: In Service	Tank Material: STEEL
Int Protection: None	
Ext Protection: PAINTED [e.g. asphaltic]	
Piping Type: Steel/Iron	Material Type: Fresh/Product
Description: OIL, FUEL #2	
Leak Detect: OTHER	Containment: DIKING AND PAD
Dispense Method: Suction	Product Gauge: Yes
Fill Type: Gravity	Install Date: 0394
Total Tanks: Not reported	

<b>83</b>	<b>ABBEY RENT ALL          301 SOUTH BROADWAY          HICKSVILLE, NY</b>	<b>LUST</b>	<b>S100668658          N/A</b>
-----------	---	-------------	------------------------------------

LUST:

Facility ID: 8903512	Region of Spill: 1
----------------------	--------------------

MAP FINDINGS

Map ID  
Direction  
Distance

Site

Database(s)

EDR ID Number  
EPA ID Number

**ABBEY RENT ALL (Continued)**

**S100668658**

Facility Contact:	Not reported	Facility Tele:	Not reported
Investigator:	LEUNG	Spill Type:	Facility
Caller Name:	ALICE	Caller Agency:	NCDH
Caller Phone:	Not reported	Caller Extension:	Not reported
Notifier Name:	Not reported	Notifier Agency:	Not reported
Notifier Phone:	Not reported	Notifier Extension:	Not reported
Spiller Contact:	Not reported	Spiller Phone:	(718) 428-0400
Spiller:	ABBEY RENT ALL		
Address:	301 SOUTH BROADWAY HICKSVILLE, NY		
Spill Class:	Not reported	Resource Affected:	On Land
Spill Closed Dt:	02/13/1990	Spill Source:	Other Non Commercial/Industrial
Spill Cause:	Other	PBS Number:	Not reported
Water Affected:	Not reported	Reported to Dept:	07/07/1989 11:45
Spill Notifier:	Health Department		
Spill Date:	07/07/1989 11:45		
Cleanup Ceased:	02/13/1990		
Last Inspection:	Not reported		
Cleanup Meets Standard:	True		
Recommended Penalty:	No Penalty		
Spiller Cleanup Date:	Not reported		
Enforcement Date:	Not reported		
Investigation Complete:	Not reported		
UST Involvement:	False		
Spill Record Last Update:	02/15/1990		
Corrective Action Plan Submitted:	Not reported		
Date Spill Entered In Computer Data File:	07/11/1989		

83

**UNKK  
BROADWAY / 4TH STREET  
HICKSVILLE, NY**

**NY Spills**

**S102137024  
N/A**

**SPILLS:**

Facility ID:	8607002	Region of Spill:	1
Facility Contact:	Not reported	Facility Tele:	Not reported
Investigator:	Not reported	Spill Type:	Facility
Caller Name:	Not reported	Caller Agency:	Not reported
Caller Phone:	Not reported	Caller Extension:	Not reported
Notifier Name:	Not reported	Notifier Agency:	Not reported
Notifier Phone:	Not reported	Notifier Extension:	Not reported
Spiller Contact:	Not reported	Spiller Phone:	Not reported
Spiller:	UNK		
Address:	Not reported		
	Not reported		
Spill Class:	Not reported	Spilled Code:	0009
Spill Closed Dt:	02/17/1987	Quant Recovered:	0 gallons
Material Class:	Petroleum	Resource Affected:	In Sewer
Quantity Spilled:	15 gallons	Spill Source:	Passenger Vehicle
Spill Cause:	Traffic Accident	PBS Number:	Not reported
Water Affected:	Not reported	Reported to Dept:	02/17/1987 09:17
Spill Notifier:	Fire Department	Tank Capacity:	0 Gallons
Spill Date:	02/17/1987 08:20	Leak Rate:	0.00
Tank Number:	Not reported		
Test method:	Not reported		
Gross Leak/Fail:	Not reported		
Cleanup Ceased:	02/17/1987		
Last Inspection:	Not reported		
Cleanup Meets Standard:	True		

MAP FINDINGS

Map ID  
Direction  
Distance

Site

Database(s)

EDR ID Number  
EPA ID Number

**UNKK (Continued)**

**S102137024**

Recommended Penalty: No Penalty  
 Spiller Cleanup Date: Not reported  
 Enforcement Date: Not reported  
 Investigation Complete: Not reported  
 UST Involvement: False  
 Spill Record Last Update: Not reported  
 Corrective Action Plan Submitted: Not reported  
 Date Spill Entered In Computer Data File: 02/17/1987

83

**HICKSVILLE FIRESTONE  
 300 S BROADWAY  
 HICKSVILLE, NY 11801**

**FINDS  
 LUST  
 RCRIS-LQG**

**1000272865  
 NYD012729554**

**RCRIS:**

Owner: CLIFF FRIETAG  
 (212) 555-1212  
 Contact: THOMAS DIETRICH  
 (516) 931-0170  
 Classification: Large Quantity Generator

<u>Waste</u>	<u>Quantity</u>	<u>Waste</u>	<u>Quantity</u>
D000	0.000 (N)	D008	0.000 (N)
NONE	0.000 (N)		

(P) = Pounds , (K) = Kilograms , (M) = Metric Tons , (T) = Tons , (N) = Not Reported

Used Oil Recyc: No

Violation Status: No violations found

**LUST:**

Facility ID: 9010583  
 Facility Contact: Not reported  
 Investigator: WALSH  
 Caller Name: BOB STRECKER  
 Caller Phone: (516) 271-0077  
 Notifier Name: Not reported  
 Notifier Phone: Not reported  
 Spiller Contact: Not reported  
 Spiller: HICKSVILLE FIRESTONE  
 Address: Not reported  
 Spill Class: Not reported  
 Spill Closed Dt: 02/14/1992  
 Spill Cause: Other  
 Water Affected: Not reported  
 Spill Notifier: Other  
 Spill Date: 01/02/1991 12:00  
 Cleanup Ceased: 02/14/1992  
 Last Inspection: Not reported  
 Cleanup Meets Standard: True  
 Recommended Penalty: No Penalty  
 Spiller Cleanup Date: Not reported  
 Enforcement Date: Not reported  
 Investigation Complete: Not reported  
 UST Involvement: True  
 Spill Record Last Update: 01/14/1993  
 Corrective Action Plan Submitted: Not reported

Region of Spill: 1  
 Facility Tele: Not reported  
 Spill Type: Facility  
 Caller Agency: GARRISON FUEL OIL  
 Caller Extension: Not reported  
 Notifier Agency: Not reported  
 Notifier Extension: Not reported  
 Spiller Phone: (516) 931-0170

Resource Affected: Groundwater  
 Spill Source: Other Commercial/Industrial  
 PBS Number: Not reported  
 Reported to Dept: 01/03/1991 09:15

MAP FINDINGS

Map ID  
Direction  
Distance

Site

Database(s)

EDR ID Number  
EPA ID Number

**HICKSVILLE FIRESTONE (Continued)**

1000272865

Date Spill Entered In Computer Data File: 01/04/1991

**84 RELIANCE FUEL OIL  
30 CEDAR AVE  
BETHPAGE, NY**

NY Spills

S102098836  
N/A

**SPILLS:**

Facility ID:	9311747	Region of Spill:	1
Facility Contact:	Not reported	Facility Tele:	Not reported
Investigator:	LAMANNO	Spill Type:	Facility
Caller Name:	JIM CRAWFORD	Caller Agency:	RELIANCE
Caller Phone:	(516) 475-4770	Caller Extension:	Not reported
Notifier Name:	Not reported	Notifier Agency:	Not reported
Notifier Phone:	Not reported	Notifier Extension:	Not reported
Spiller Contact:	Not reported	Spiller Phone:	Not reported
Spiller:	RELIANCE FUEL OIL		
Address:	Not reported		
	Not reported		
Spill Class:	Known release with minimal potential for fire or hazard. DEC Response. Willing Responsible Party. Corrective action taken.		
Spill Closed Dt:	Not reported		
Material Class:	Petroleum	Spilled Code:	0001
Quantity Spilled:	2 gallons	Quant Recovered:	0 gallons
Spill Cause:	Equipment Failure	Resource Affected:	On Land
Water Affected:	Not reported	Spill Source:	Private Dwelling
Spill Notifier:	Other	PBS Number:	Not reported
Spill Date:	12/31/1993 08:07	Reported to Dept:	01/03/1994 14:06
Tank Number:	Not reported	Tank Capacity:	0 Gallons
Test method:	Not reported	Leak Rate:	0.00
Gross Leak/Fail:	Not reported		
Cleanup Ceased:	Not reported		
Last Inspection:	Not reported		
Cleanup Meets Standard:	False		
Recommended Penalty:	No Penalty		
Spiller Cleanup Date:	Not reported		
Enforcement Date:	Not reported		
Investigation Complete:	Not reported		
UST Involvement:	False		
Spill Record Last Update:	Not reported		
Corrective Action Plan Submitted:	Not reported		
Date Spill Entered In Computer Data File:	01/04/1994		

**85 OYSTER BAY TOWN  
GRAND AVENUE / 4TH STREET  
HICKSVILLE, NY**

NY Spills

S102136929  
N/A

**SPILLS:**

Facility ID:	8604429	Region of Spill:	1
Facility Contact:	Not reported	Facility Tele:	Not reported
Investigator:	O'Neill	Spill Type:	UST
Caller Name:	Not reported	Caller Agency:	Not reported
Caller Phone:	Not reported	Caller Extension:	Not reported
Notifier Name:	Not reported	Notifier Agency:	Not reported
Notifier Phone:	Not reported	Notifier Extension:	Not reported
Spiller Contact:	Not reported	Spiller Phone:	(516) 922-5800

MAP FINDINGS

Map ID  
Direction  
Distance

Site

Database(s)

EDR ID Number  
EPA ID Number

**OYSTER BAY TOWN (Continued)**

**S102136929**

Spiller:	OYSTER BAY TOWN	Spilled Code:	0009
Address:	Not reported	Quant Recovered:	0 gallons
	OYSTER BAY, NY	Resource Affected:	In Sewer
Spill Class:	Not reported	Spill Source:	Other Non Commercial/Industrial
Spill Closed Dt:	10/28/1986	PBS Number:	Not reported
Material Class:	Petroleum	Reported to Dept:	10/09/1986 15:50
Quantity Spilled:	0 gallons	Tank Capacity:	0 Gallons
Spill Cause:	Deliberate	Leak Rate:	0.00
Water Affected:	Not reported		
Spill Notifier:	Health Department		
Spill Date:	10/09/1986 15:00		
Tank Number:	Not reported		
Test method:	Not reported		
Gross Leak/Fail:	Not reported		
Cleanup Ceased:	10/28/1986		
Last Inspection:	Not reported		
Cleanup Meets Standard:	True		
Recommended Penalty:	No Penalty		
Spiller Cleanup Date:	Not reported		
Enforcement Date:	Not reported		
Investigation Complete:	Not reported		
UST Involvement:	False		
Spill Record Last Update:	11/15/1995		
Corrective Action Plan Submitted:	Not reported		
Date Spill Entered In Computer Data File:	10/25/1986		

86

**COMMANDER  
53 LAWNVIEW AVE  
HICKSVILLE, NY**

**LUST**

**S101103113  
N/A**

**LUST:**

Facility ID:	9403227	Region of Spill:	1
Facility Contact:	Not reported	Facility Tele:	Not reported
Investigator:	NONE	Spill Type:	Facility
Caller Name:	ROBERT SIRAGUSA	Caller Agency:	COMMANDER
Caller Phone:	(516) 922-7000	Caller Extension:	Not reported
Notifier Name:	Not reported	Notifier Agency:	Not reported
Notifier Phone:	Not reported	Notifier Extension:	Not reported
Spiller Contact:	Not reported	Spiller Phone:	Not reported
Spiller:	COMMANDER		
Address:	Not reported		
	Not reported		
Spill Class:	Possible release with minimal potential for fire or hazard or Known release with no damage. DEC Response. Willing Responsible Party. Corrective action taken.		
Spill Closed Dt:	06/07/1994	Resource Affected:	On Land
Spill Cause:	Other	Spill Source:	Private Dwelling
Water Affected:	Not reported	PBS Number:	Not reported
Spill Notifier:	Other	Reported to Dept:	06/06/1994 12:44
Spill Date:	06/06/1994 12:00		
Cleanup Ceased:	06/07/1994		
Last Inspection:	Not reported		
Cleanup Meets Standard:	True		
Recommended Penalty:	No Penalty		
Spiller Cleanup Date:	Not reported		
Enforcement Date:	Not reported		
Investigation Complete:	Not reported		
UST Involvement:	False		

MAP FINDINGS

Map ID Direction Distance	Site	Database(s)	EDR ID Number EPA ID Number
---------------------------------	------	-------------	--------------------------------

**COMMANDER (Continued)**

S101103113

Spill Record Last Update: 06/08/1994  
 Corrective Action Plan Submitted: Not reported  
 Date Spill Entered In Computer Data File: 06/07/1994

87	<b>UNK VEHICLES</b> <b>BALSAM PL / STEWART AVE</b> <b>BETHPAGE, NY</b>	NY Spills	S102091540 N/A
----	--	-----------	-------------------

**SPILLS:**

Facility ID: 9109921 Facility Contact: Not reported Investigator: DEROSA Caller Name: WILLIAM POWELL Caller Phone: (516) 573-3333 Notifier Name: Not reported Notifier Phone: Not reported Spiller Contact: Not reported Spiller: UNK VEHICLES Address: Not reported Spill Class: Not reported Spill Closed Dt: 12/19/1991 Material Class: Petroleum Quantity Spilled: 10 gallons Spill Cause: Traffic Accident Water Affected: Not reported Spill Notifier: Police Department Spill Date: 12/18/1991 04:20 Tank Number: Not reported Test method: Not reported Gross Leak/Fail: Not reported Cleanup Ceased: 12/19/1991 Last Inspection: Not reported Cleanup Meets Standard: True Recommended Penalty: No Penalty Spiller Cleanup Date: Not reported Enforcement Date: Not reported Investigation Complete: Not reported UST Involvement: False Spill Record Last Update: 12/23/1991 Corrective Action Plan Submitted: Not reported Date Spill Entered In Computer Data File: 12/19/1991	Region of Spill: 1 Facility Tele: Not reported Spill Type: Facility Caller Agency: NCPD Caller Extension: Not reported Notifier Agency: Not reported Notifier Extension: Not reported Spiller Phone: Not reported  Spilled Code: 0009 Quant Recovered: 0 gallons Resource Affected: In Sewer Spill Source: Passenger Vehicle PBS Number: Not reported Reported to Dept: 12/18/1991 05:47 Tank Capacity: 0 Gallons Leak Rate: 0.00
---	---

88	<b>TERRY SULLIVAN</b> <b>355 S BROADWAY</b> <b>HICKSVILLE, NY</b>	LUST	S100147563 N/A
----	---	------	-------------------

**LUST:**

Facility ID: 8809382 Facility Contact: Not reported Investigator: NCFM Caller Name: MR. TROUSDAL Caller Phone: (516) 566-5832 Notifier Name: Not reported Notifier Phone: Not reported Spiller Contact: Not reported	Region of Spill: 1 Facility Tele: Not reported Spill Type: Facility Caller Agency: NCFM Caller Extension: Not reported Notifier Agency: Not reported Notifier Extension: Not reported Spiller Phone: Not reported
---	--



MAP FINDINGS

Map ID  
Direction  
Distance

Site

Database(s)

EDR ID Number  
EPA ID Number

**TERRY SULLIVAN (Continued)**

**S100147563**

Spiller: TERRY SULLIVAN  
 Address: 34 MAXWELL DRIVE  
 WESTBURY, NY  
 Spill Class: Not reported  
 Spill Closed Dt: 03/06/1989  
 Spill Cause: Tank Failure  
 Water Affected: Not reported  
 Spill Notifier: Fire Department  
 Spill Date: 03/05/1989 10:30  
 Cleanup Ceased: 03/06/1989  
 Last Inspection: Not reported  
 Cleanup Meets Standard: True  
 Recommended Penalty: No Penalty  
 Spiller Cleanup Date: Not reported  
 Enforcement Date: Not reported  
 Investigation Complete: Not reported  
 UST Involvement: False  
 Spill Record Last Update: 03/07/1989  
 Corrective Action Plan Submitted: Not reported  
 Date Spill Entered In Computer Data File: 03/07/1989

Resource Affected: On Land  
 Spill Source: Passenger Vehicle  
 PBS Number: Not reported  
 Reported to Dept: 03/05/1989 12:37

88

**HIP - EAST NASSAU REGION**  
**350 S BROADWAY**  
**HICKSVILLE, NY 11801**

**RCRIS-SQG 1000790857**  
**FINDS NYD987023462**

**RCRIS:**

Owner: HIP OF GREATER NEW YORK  
 (212) 630-5000  
 Contact: GEORGE MARLO  
 (516) 938-0100  
 Classification: Small Quantity Generator

<u>Waste</u>	<u>Quantity</u>	<u>Waste</u>	<u>Quantity</u>
D000	0.000 (N)	D002	0.000 (N)
D009	0.000 (N)		

(P) = Pounds , (K) = Kilograms , (M) = Metric Tons , (T) = Tons , (N) = Not Reported

Used Oil Recyc: No

Violation Status: No violations found

88

**DR. CHTRUVANTY**  
**350 SOUTH BROADWAY**  
**HICKSVILLE, NY**

**LUST S100667550**  
**N/A**

**LUST:**

Facility ID: 8806012	Region of Spill: 1
Facility Contact: Not reported	Facility Tele: Not reported
Investigator: NONE	Spill Type: Facility
Caller Name: INSPECTOR RICH MAGEE	Caller Agency: NCFM
Caller Phone: Not reported	Caller Extension: Not reported
Notifier Name: Not reported	Notifier Agency: Not reported
Notifier Phone: Not reported	Notifier Extension: Not reported
Spiller Contact: Not reported	Spiller Phone: (516) 938-4099

MAP FINDINGS

Map ID  
Direction  
Distance

Site

Database(s)

EDR ID Number  
EPA ID Number

**DR. CHTRUVANTY (Continued)**

S100667550

Spiller:	DR.CHTRUVANTY	
Address	21 COUNTRY COURT HICKSVILLE, NY	
Spill Class:	Not reported	
Spill Closed Dt:	10/18/1988	
Spill Cause:	Other	Resource Affected: On Land
Water Affected:	Not reported	Spill Source: Passenger Vehicle
Spill Notifier:	Fire Department	PBS Number: Not reported
Spill Date:	10/15/1988 12:11	Reported to Dept: 10/17/1988 09:40
Cleanup Ceased:	10/18/1988	
Last Inspection:	Not reported	
Cleanup Meets Standard:	True	
Recommended Penalty:	No Penalty	
Spiller Cleanup Date:	Not reported	
Enforcement Date:	Not reported	
Investigation Complete:	Not reported	
UST Involvement:	False	
Spill Record Last Update:	09/22/1992	
Corrective Action Plan Submitted:	Not reported	
Date Spill Entered In Computer Data File:	10/19/1988	

89

**VAGELAS INC  
COMMERCIAL / NEW SOUTH RD  
HICKSVILLE, NY**

NY Spills

S102136875  
N/A

**SPILLS:**

Facility ID:	8603033	Region of Spill:	1
Facility Contact:	Not reported	Facility Tele:	Not reported
Investigator:	Not reported	Spill Type:	UST
Caller Name:	Not reported	Caller Agency:	Not reported
Caller Phone:	Not reported	Caller Extension:	Not reported
Notifier Name:	Not reported	Notifier Agency:	Not reported
Notifier Phone:	Not reported	Notifier Extension:	Not reported
Spiller Contact:	Not reported	Spiller Phone:	Not reported
Spiller:	VAGELAS INC		
Address	25 BUCKINGHAM PLACE MANHASSET, NY		
Spill Class:	Not reported	Spilled Code:	0009
Spill Closed Dt:	05/04/1987	Quant Recovered:	0 gallons
Material Class:	Petroleum	Resource Affected:	On Land
Quantity Spilled:	20 gallons	Spill Source:	Commercial Vehicle
Spill Cause:	Traffic Accident	PBS Number:	Not reported
Water Affected:	Not reported	Reported to Dept:	08/06/1986 09:55
Spill Notifier:	Health Department	Tank Capacity:	0 Gallons
Spill Date:	08/06/1986 02:30	Leak Rate:	0.00
Tank Number:	Not reported		
Test method:	Not reported		
Gross Leak/Fail:	Not reported		
Cleanup Ceased:	05/04/1987		
Last Inspection:	Not reported		
Cleanup Meets Standard:	True		
Recommended Penalty:	No Penalty		
Spiller Cleanup Date:	Not reported		
Enforcement Date:	Not reported		
Investigation Complete:	Not reported		
UST Involvement:	False		
Spill Record Last Update:	11/13/1995		
Corrective Action Plan Submitted:	Not reported		

MAP FINDINGS

Map ID  
Direction  
Distance

Site

Database(s)

EDR ID Number  
EPA ID Number

**VAGELAS INC (Continued)**

**S102136875**

Date Spill Entered In Computer Data File: 08/12/1986

89

**RUCO POLYMER CORP. (HOOKER CHEM)  
NEW SOUTH ROAD  
HICKSVILLE, NY 11801**

**SHWS  
NY Spills**

**S101008268  
N/A**

**SHWS:**

Facility ID:	130004	EPA ID:	NYD002920312
Owner:	Ruco Polymer Corp. New South Road Hicksville, NY 11802		
Owner Telephone:	Not reported		
Operator:	Not reported		
Contact:	Not reported	Telephone	Not reported
Site Classification:	Significant threat to the public health or environment - action required.		
Region:	1		
Site Type:	Lagoon		
Acres:	15	User:	Hooker Chemicals
HW Started:	1946	HW Ended:	late 70's
HW Disposed:	Plant #1 Ester Sump: Residual organics., 2 Ethylhexanol, alcohols, diethylene glycol., ethylene glycol, plasticizer, adipic acid., polyester, Plant #2 polymer solids, PCBs (B007) (FOO2)., Vinyl Chloride, trichloroethylene, vinyl acetate		
Units:	Residuals from, drying beds		
Air Data:	Unavailable	Surf. Water Data:	Unavailable
Gmd. Water Data:	Available	Soil Data:	Available
Sediment Data:	Unavailable		
Ground Water Standards Contravention:	Yes		
Drinking Water Standards Contravention:	No		
Surface Water Standards Contravention:	No		
Air Standards Contravention:	No		
Enforcement Status:	Negotiation In Progress	Legal Action:	No
State Action:	No	Fed Action:	Yes
Remedial Action:	In Progress		
Remed action type:	Off-site GW Invest.and on-site remedial design.		
Soil Type:	Sand & Gravel		
Gmd Water Depth:	50 feet		

MAP FINDINGS

Map ID  
Direction  
Distance

Site

Database(s)

EDR ID Number  
EPA ID Number

**RUCO POLYMER CORP. (HOOKER CHEM) (Continued)**

**S101008268**

**Assessment of Environmental Problems:**

Groundwater adjacent to site has been documented to contain vinylchloride. Three inactive lagoons were filled with waste and covered. Soil and groundwater have been found to be contaminated with vinylchloride and other chlorinated hydrocarbons.

**Assessment of Health Problems:**

The potential exposure to site contaminants is through off-site migration of contaminated groundwater. The Bethpage Water District (BWD) operates three well fields (Plants 4, 5 & 6) which are located approximately 2500 feet down gradient of the RUCO site and the Grumman and Navy sites (see site #130003a and 130003b). Plants 4 and 6 have become impacted by groundwater contamination as of the Summer of 1993. Grumman has funded treatment for these two plants and is currently paying the BWD for O&M. The Navy has agreed to fund treatment for BWD Plant 5 in anticipation that it too will become impacted by groundwater contamination.

**SPILLS:**

Facility ID:	9607043	Region of Spill:	1
Facility Contact:	ADAM YABLONSKY	Facility Tele:	(516) 391-6171
Investigator:	UNASSIGNED	Spill Type:	UST
Caller Name:	ADAM YABLONSKY	Caller Agency:	LILCO
Caller Phone:	(516) 391-6171	Caller Extension:	Not reported
Notifier Name:	BOB LOTTEN	Notifier Agency:	LILCO
Notifier Phone:	(516) 545-4016	Notifier Extension:	Not reported
Spiller Contact:	ADAM YABLONSKY	Spiller Phone:	(516) 391-6590
Spiller:	LILCO		
Address:	445 BROADHOLLOW ROAD MELVILLE, NY		
Spill Class:	Possible release with minimal potential for fire or hazard or Known release with no damage. DEC Response. Willing Responsible Party. Corrective action taken.		
Spill Closed Dt:	Not reported	Spilled Code:	0016
Material Class:	Petroleum	Quant Recovered:	0 gallons
Quantity Spilled:	10 gallons	Resource Affected:	On Land
Spill Cause:	Traffic Accident	Spill Source:	Commercial Vehicle
Water Affected:	Not reported	PBS Number:	Not reported
Spill Notifier:	Responsible Party	Reported to Dept:	09/04/1996 06:17
Spill Date:	09/04/1996 05:20	Tank Capacity:	0 Gallons
Tank Number:	Not reported	Leak Rate:	0.00
Test method:	Not reported		
Gross Leak/Fail:	Not reported		
Cleanup Ceased:	Not reported		
Last Inspection:	Not reported		
Cleanup Meets Standard:	False		
Recommended Penalty:	No Penalty		
Spiller Cleanup Date:	Not reported		
Enforcement Date:	Not reported		
Investigation Complete:	Not reported		
UST Involvement:	False		
Spill Record Last Update:	09/09/1996		
Corrective Action Plan Submitted:	Not reported		
Date Spill Entered In Computer Data File:	09/04/1996		

90

**GRAND PRIX PERFORMANCE  
777 S OYSTER BAY RD  
BETHPAGE, NY 11714**

**RCRIS-SQG 1001119704  
NYR000029942**

MAP FINDINGS

Map ID  
Direction  
Distance

Site

Database(s)

EDR ID Number  
EPA ID Number

**GRAND PRIX PERFORMANCE (Continued)**

1001119704

RCRIS:

Owner: R & J REALTY  
(516) 938-8888

Contact: STEVE SCHERER  
(516) 822-1550

Classification: Small Quantity Generator

Waste	Quantity	Waste	Quantity
D001	0.000 (N)	D006	0.000 (N)
D008	0.000 (N)	D018	0.000 (N)
D035	0.000 (N)		

(P) = Pounds , (K) = Kilograms , (M) = Metric Tons , (T) = Tons , (N) = Not Reported

Used Oil Recyc: No

Violation Status: No violations found

90

**USA AUTO MALL  
777 S OYSTER BAY RD  
BETHPAGE, NY 11714**

RCRIS-SQG  
FINDS

1000372483  
NYD065956922

RCRIS:

Owner: REP CORP  
(516) 938-8888

Contact: RICHARD PARISI  
(516) 827-3300

Classification: Small Quantity Generator

Waste	Quantity	Waste	Quantity
D000	0.000 (N)	D001	0.000 (N)
D008	0.000 (N)	D018	0.000 (N)
D039	0.000 (N)	D040	0.000 (N)

(P) = Pounds , (K) = Kilograms , (M) = Metric Tons , (T) = Tons , (N) = Not Reported

Used Oil Recyc: No

Violation Status: No violations found

90

**GRAND PRIX PERFORMANCE LT  
777 S OYSTER BAY RD  
BETHPAGE, NY**

AST

A100090858  
N/A

Nassau County AST:

Facility ID: 056860  
Tank Location: Indoors, Aboveground  
Tank Status: In Service  
Int Protection: None  
Ext Protection: PAINTED [e.g. asphaltic]  
Piping Type: Steel/Iron  
Description: OIL, MOTOR  
Leak Detect: OTHER  
Dispense Method: Suction  
Fill Type: Pumped  
Total Tanks: Not reported

Tank ID: 0001  
Capacity (Gal): 275  
Tank Material: STEEL  
  
Material Type: Fresh/Product  
  
Containment: DIKING AND PAD  
Product Gauge: Yes  
Install Date: 0795

MAP FINDINGS

Map ID Direction Distance	Site	Database(s)	EDR ID Number EPA ID Number
---------------------------------	------	-------------	--------------------------------

**GRAND PRIX PERFORMANCE LT (Continued)**

**A100090858**

Facility ID: 056860	Tank ID: 0002	Capacity (Gal): 240
Tank Location: Outdoors, Aboveground	Tank Material: STEEL	
Tank Status: In Service		
Int Protection: None		
Ext Protection: PAINTED [e.g. asphaltic]	Material Type: Waste	
Piping Type: Steel/Iron		
Description: OIL, MOTOR	Containment: DOUBLE WALL TANK	
Leak Detect: OTHER	Product Gauge: Yes	
Dispense Method: Suction	Install Date: 0795	
Fill Type: Pumped		
Total Tanks: Not reported		

**91 NARDA MICROWAVE CORP  
75 COMMERCIAL ST  
HICKSVILLE, NY 11801**

**FINDS**

**1000789577  
NYD987010386**

**FINDS:**

Other Pertinent Environmental Activity Identified at Site:  
- Facility has an active water discharge permit (under PCS)

**92 NORTHROP GRUMMON FACILITY  
1111 STEWART AVENUE  
BETHPAGE, NY**

**NY Spills**

**S102400817  
N/A**

**SPILLS:**

Facility ID: 9606555	Region of Spill: 1
Facility Contact: Not reported	Facility Tele: Not reported
Investigator: DECANDIA	Spill Type: UST
Caller Name: JOHN SELDA	Caller Agency: NORTHROP GRUMMON CORP
Caller Phone: (516) 575-8176	Caller Extension: Not reported
Notifier Name: Not reported	Notifier Agency: Not reported
Notifier Phone: Not reported	Notifier Extension: Not reported
Spiller Contact: Not reported	Spiller Phone: Not reported
Spiller: NORTHROP GRUMMON FACILITY	
Address: 1111 STEWART AVENUE BETHPAGE, NY 11714-	
Spill Class: Known release with minimal potential for fire or hazard. DEC Response. Unable/unwilling Responsible Party. Corrective action taken. (ISR)	
Spill Closed Dt: Not reported	
Material Class: Petroleum	Spilled Code: 0020
Quantity Spilled: 10 gallons	Quant Recovered: 10 gallons
Spill Cause: Human Error	Resource Affected: On Land
Water Affected: Not reported	Spill Source: Other Commercial/Industrial
Spill Notifier: Responsible Party	PBS Number: Not reported
Spill Date: 08/21/1996 11:00	Reported to Dept: 08/21/1996 16:01
Tank Number: Not reported	Tank Capacity: 0 Gallons
Test method: Not reported	Leak Rate: 0.00
Gross Leak/Fail: Not reported	
Cleanup Ceased: Not reported	
Last Inspection: Not reported	
Cleanup Meets Standard: False	
Recommended Penalty: No Penalty	
Spiller Cleanup Date: Not reported	
Enforcement Date: Not reported	
Investigation Complete: Not reported	
UST Involvement: False	
Spill Record Last Update: 09/03/1996	

MAP FINDINGS

Map ID  
Direction  
Distance

Site

Database(s)

EDR ID Number  
EPA ID Number

**NORTHROP GRUMMON FACILITY (Continued)**

**S102400817**

Corrective Action Plan Submitted: Not reported  
Date Spill Entered In Computer Data File: 08/21/1996

92

**GRUMMAN AEROSPACE  
BUILDING 04-01-1  
BETHPAGE, NY**

**LUST**

**S100169213  
N/A**

**LUST:**

Facility ID: 8901527	Region of Spill: 1
Facility Contact: Not reported	Facility Tele: Not reported
Investigator: LEUNG	Spill Type: Facility
Caller Name: MIKE TORREL	Caller Agency: GEN UTILITIES
Caller Phone: (516) 349-8989	Caller Extension: Not reported
Notifier Name: Not reported	Notifier Agency: Not reported
Notifier Phone: Not reported	Notifier Extension: Not reported
Spiller Contact: Not reported	Spiller Phone: (516) 575-8176
Spiller: GRUMMAN AEROSPACE	
Address: MAIL STOP B08 BETHPAGE, NY	
Spill Class: Not reported	Resource Affected: Groundwater
Spill Closed Dt: 05/23/1989	Spill Source: Major Facility 400,000 gallons
Spill Cause: Tank Test Failure	PBS Number: Not reported
Water Affected: Not reported	Reported to Dept: 05/16/1989 09:55
Spill Notifier: Tank Tester	
Spill Date: 05/12/1989 12:00	
Cleanup Ceased: 05/23/1989	
Last Inspection: Not reported	
Cleanup Meets Standard: True	
Recommended Penalty: No Penalty	
Spiller Cleanup Date: Not reported	
Enforcement Date: Not reported	
Investigation Complete: Not reported	
UST Involvement: False	
Spill Record Last Update: 05/24/1989	
Corrective Action Plan Submitted: Not reported	
Date Spill Entered In Computer Data File: 05/17/1989	

92

**GRUMMAN AEROSPACE  
BUILDING #1  
BETHPAGE, NY**

**LUST**

**S100171849  
N/A**

**LUST:**

Facility ID: 8705197	Region of Spill: 1
Facility Contact: Not reported	Facility Tele: Not reported
Investigator: GOERTZ	Spill Type: Facility
Caller Name: Not reported	Caller Agency: Not reported
Caller Phone: Not reported	Caller Extension: Not reported
Notifier Name: Not reported	Notifier Agency: Not reported
Notifier Phone: Not reported	Notifier Extension: Not reported
Spiller Contact: Not reported	Spiller Phone: (516) 575-0387
Spiller: GRUMMAN AEROSPACE	
Address: Not reported BETHPAGE, NY	
Spill Class: Not reported	Resource Affected: Groundwater
Spill Closed Dt: 10/14/1987	
Spill Cause: Tank Test Failure	

MAP FINDINGS

Map ID  
Direction  
Distance

Site

Database(s)

EDR ID Number  
EPA ID Number

**GRUMMAN AEROSPACE (Continued)**

**S100171849**

Water Affected:	Not reported	Spill Source:	Other Commercial/Industrial
Spill Notifier:	Tank Tester	PBS Number:	Not reported
Spill Date:	09/21/1987 16:30	Reported to Dept:	09/22/1987 08:45
Cleanup Ceased:	10/14/1987		
Last Inspection:	Not reported		
Cleanup Meets Standard:	True		
Recommended Penalty:	No Penalty		
Spiller Cleanup Date:	Not reported		
Enforcement Date:	Not reported		
Investigation Complete:	Not reported		
UST Involvement:	True		
Spill Record Last Update:	10/14/1987		
Corrective Action Plan Submitted:	Not reported		
Date Spill Entered In Computer Data File:	09/25/1987		

92

**GRUMMAN AEROSPACE  
GRUMMAN FACILITY BLDG 1  
BETHPAGE, NY**

**LUST**

**S100171783  
N/A**

LUST:

Facility ID:	8704386	Region of Spill:	1
Facility Contact:	Not reported	Facility Tele:	Not reported
Investigator:	GOERTZ	Spill Type:	Facility
Caller Name:	Not reported	Caller Agency:	Not reported
Caller Phone:	Not reported	Caller Extension:	Not reported
Notifier Name:	Not reported	Notifier Agency:	Not reported
Notifier Phone:	Not reported	Notifier Extension:	Not reported
Spiller Contact:	Not reported	Spiller Phone:	(516) 575-8176
Spiller:	GRUMMAN AEROSPACE		
Address:	Not reported HICKSVILLE, NY 11802		
Spill Class:	Not reported	Resource Affected:	Groundwater
Spill Closed Dt:	10/14/1987	Spill Source:	Other Commercial/Industrial
Spill Cause:	Tank Test Failure	PBS Number:	Not reported
Water Affected:	Not reported	Reported to Dept:	08/27/1987 07:40
Spill Notifier:	Fire Department		
Spill Date:	08/26/1987 16:00		
Cleanup Ceased:	10/14/1987		
Last Inspection:	Not reported		
Cleanup Meets Standard:	True		
Recommended Penalty:	No Penalty		
Spiller Cleanup Date:	Not reported		
Enforcement Date:	Not reported		
Investigation Complete:	Not reported		
UST Involvement:	True		
Spill Record Last Update:	10/14/1987		
Corrective Action Plan Submitted:	Not reported		
Date Spill Entered In Computer Data File:	08/31/1987		

92

**GRUMMAN AEROSPACE  
BUILDING 116-01-1  
BETHPAGE, NY**

**LUST**

**S100173006  
N/A**

LUST:

Facility ID:	8901526	Region of Spill:	1
Facility Contact:	Not reported	Facility Tele:	Not reported



MAP FINDINGS

Map ID  
Direction  
Distance

Site

Database(s)

EDR ID Number  
EPA ID Number

**GRUMMAN AEROSPACE (Continued)**

**S100173006**

Investigator:	LEUNG	Spill Type:	Facility
Caller Name:	MIKE TORREL	Caller Agency:	GEN UTILITIES
Caller Phone:	(516) 349-8989	Caller Extension:	Not reported
Notifier Name:	Not reported	Notifier Agency:	Not reported
Notifier Phone:	Not reported	Notifier Extension:	Not reported
Spiller Contact:	Not reported	Spiller Phone:	(516) 575-8176
Spiller:	GRUMMAN AEROSPACE		
Address:	MAIL STOP B08 BETHPAGE, NY		
Spill Class:	Known release that creates potential for fire or hazard. DEC Response. Willing Responsible Party. Corrective action taken.		
Spill Closed Dt:	05/01/1992		
Spill Cause:	Tank Test Failure	Resource Affected:	Groundwater
Water Affected:	Not reported	Spill Source:	Major Facility 400,000 gallons
Spill Notifier:	Tank Tester	PBS Number:	Not reported
Spill Date:	05/16/1989 12:00	Reported to Dept:	05/16/1989 09:55
Cleanup Ceased:	05/01/1992		
Last Inspection:	Not reported		
Cleanup Meets Standard:	True		
Recommended Penalty:	No Penalty		
Spiller Cleanup Date:	Not reported		
Enforcement Date:	Not reported		
Investigation Complete:	Not reported		
UST Involvement:	False		
Spill Record Last Update:	11/05/1992		
Corrective Action Plan Submitted:	Not reported		
Date Spill Entered In Computer Data File:	05/17/1989		

92

**GRUMMAN AEROSPACE  
GRUMMAN AEROSPACE  
BETHPAGE, NY**

**LUST  
NY Spills**

**S100559911  
N/A**

**LUST:**

Facility ID:	9304043	Region of Spill:	1
Facility Contact:	Not reported	Facility Tele:	Not reported
Investigator:	T/T/F TL MOSF	Spill Type:	UST
Caller Name:	SCOTT	Caller Agency:	F&N
Caller Phone:	Not reported	Caller Extension:	Not reported
Notifier Name:	Not reported	Notifier Agency:	Not reported
Notifier Phone:	Not reported	Notifier Extension:	Not reported
Spiller Contact:	Not reported	Spiller Phone:	Not reported
Spiller:	GRUMMAN AEROSPACE		
Address:	Not reported Not reported		
Spill Class:	Known release that creates potential for fire or hazard. DEC Response. Willing Responsible Party. Corrective action taken.		
Spill Closed Dt:	04/15/1996		
Spill Cause:	Tank Test Failure	Resource Affected:	Groundwater
Water Affected:	Not reported	Spill Source:	Other Commercial/Industrial
Spill Notifier:	Tank Tester	PBS Number:	Not reported
Spill Date:	06/29/1993 13:30	Reported to Dept:	06/29/1993 14:06
Cleanup Ceased:	Not reported		
Last Inspection:	Not reported		
Cleanup Meets Standard:	True		
Recommended Penalty:	No Penalty		
Spiller Cleanup Date:	Not reported		
Enforcement Date:	Not reported		
Investigation Complete:	Not reported		

MAP FINDINGS

Map ID  
Direction  
Distance

Site

Database(s)

EDR ID Number  
EPA ID Number

**GRUMMAN AEROSPACE (Continued)**

**S100559911**

UST Involvement: True  
 Spill Record Last Update: 04/15/1996  
 Corrective Action Plan Submitted: Not reported  
 Date Spill Entered In Computer Data File: 07/01/1993

**SPILLS:**

Facility ID: 8707733  
 Facility Contact: Not reported  
 Investigator: HOFMANN  
 Caller Name: Not reported  
 Caller Phone: Not reported  
 Notifier Name: Not reported  
 Notifier Phone: Not reported  
 Spiller Contact: Not reported  
 Spiller: GRUMMAN AEROSPACE  
 Address: Not reported  
 BETHPAGE, NY

Region of Spill: 1  
 Facility Tele: Not reported  
 Spill Type: Facility  
 Caller Agency: Not reported  
 Caller Extension: Not reported  
 Notifier Agency: Not reported  
 Notifier Extension: Not reported  
 Spiller Phone: (516) 575-2385

Spill Class: Not reported  
 Spill Closed Dt: 12/31/1987  
 Material Class: Not reported  
 Quantity Spilled: 0 UNITS NOT REPORTED  
 Spill Cause: Human Error  
 Water Affected: Not reported  
 Spill Notifier: Responsible Party  
 Spill Date: 12/08/1987 18:00  
 Tank Number: Not reported  
 Test method: Not reported  
 Gross Leak/Fail: Not reported  
 Cleanup Ceased: 12/31/1987  
 Last Inspection: Not reported  
 Cleanup Meets Standard: True  
 Recommended Penalty: No Penalty  
 Spiller Cleanup Date: Not reported  
 Enforcement Date: Not reported  
 Investigation Complete: Not reported  
 UST Involvement: False  
 Spill Record Last Update: 01/04/1988  
 Corrective Action Plan Submitted: Not reported  
 Date Spill Entered in Computer Data File: 12/09/1987

Spilled Code: Not reported  
 Quant Recovered: 0 UNITS NOT REPORTED  
 Resource Affected: In Sewer  
 Spill Source: Other Commercial/Industrial  
 PBS Number: Not reported  
 Reported to Dept: 12/08/1987 20:05  
 Tank Capacity: 0 Gallons  
 Leak Rate: 0.00

92

**GRUMMAN AEROSPACE  
 EAST END OF PLANT #3  
 BETHPAGE, NY**

**LUST**

**S100665775  
 N/A**

**LUST:**

Facility ID: 8807681  
 Facility Contact: Not reported  
 Investigator: GOERTZ  
 Caller Name: JOHN OLHMANN  
 Caller Phone: (516) 575-2385  
 Notifier Name: Not reported  
 Notifier Phone: Not reported  
 Spiller Contact: Not reported  
 Spiller: GRUMMAN AEROSPACE  
 Address: Not reported  
 Not reported  
 Spill Class: Not reported

Region of Spill: 1  
 Facility Tele: Not reported  
 Spill Type: Facility  
 Caller Agency: GRUMMAN  
 Caller Extension: Not reported  
 Notifier Agency: Not reported  
 Notifier Extension: Not reported  
 Spiller Phone: Not reported

MAP FINDINGS

Map ID  
Direction  
Distance

Site

Database(s)

EDR ID Number  
EPA ID Number

**GRUMMAN AEROSPACE (Continued)**

**S100665775**

Spill Closed Dt: 12/30/1988	Resource Affected: On Land
Spill Cause: Other	Spill Source: Tank Truck
Water Affected: Not reported	PBS Number: Not reported
Spill Notifier: Responsible Party	Reported to Dept: 12/20/1988 11:55
Spill Date: 12/20/1988 09:30	
Cleanup Ceased: 12/30/1988	
Last Inspection: Not reported	
Cleanup Meets Standard: True	
Recommended Penalty: No Penalty	
Spiller Cleanup Date: Not reported	
Enforcement Date: Not reported	
Investigation Complete: Not reported	
UST Involvement: False	
Spill Record Last Update: 01/03/1989	
Corrective Action Plan Submitted: Not reported	
Date Spill Entered In Computer Data File: 12/21/1988	

92

**GRUMMAN BLDG #3  
STEWART AVENUE  
BETHPAGE, NY**

**LUST**

**S101173516  
N/A**

**LUST:**

Facility ID: 9406455	Region of Spill: 1
Facility Contact: Not reported	Facility Tele: Not reported
Investigator: T/T/F	Spill Type: UST
Caller Name: GINA BENDETTI	Caller Agency: TYREE
Caller Phone: (516) 249-3150	Caller Extension: Not reported
Notifier Name: Not reported	Notifier Agency: Not reported
Notifier Phone: Not reported	Notifier Extension: Not reported
Spiller Contact: Not reported	Spiller Phone: (516) 575-1529
Spiller: GRUMMAN AEROSPACE CORP	
Address: MAIL STOP D08-GHQ BETHPAGE, NY	

Spill Class: Known release that creates potential for fire or hazard. DEC Response. Willing Responsible Party. Corrective action taken.

Spill Closed Dt: 12/04/1995	Resource Affected: Groundwater
Spill Cause: Tank Test Failure	Spill Source: Other Commercial/Industrial
Water Affected: Not reported	PBS Number: Not reported
Spill Notifier: Tank Tester	Reported to Dept: 08/11/1994 16:23
Spill Date: 08/11/1994 15:30	
Cleanup Ceased: 12/04/1995	
Last Inspection: Not reported	
Cleanup Meets Standard: True	
Recommended Penalty: No Penalty	
Spiller Cleanup Date: Not reported	
Enforcement Date: Not reported	
Investigation Complete: Not reported	
UST Involvement: True	
Spill Record Last Update: 12/05/1995	
Corrective Action Plan Submitted: Not reported	
Date Spill Entered In Computer Data File: 08/12/1994	

92

**GRUMMAN PLANT #20  
STEWART AVE  
BETHPAGE, NY**

**LUST**

**S100491399  
N/A**

MAP FINDINGS

Map ID  
Direction  
Distance

Site

Database(s)

EDR ID Number  
EPA ID Number

**GRUMMAN PLANT #20 (Continued)**

**S100491399**

**LUST:**

Facility ID:	9204511	Region of Spill:	1
Facility Contact:	Not reported	Facility Tele:	Not reported
Investigator:	T/T/F	Spill Type:	Facility
Caller Name:	GINA BENDETTI	Caller Agency:	TYREE
Caller Phone:	(516) 249-3150	Caller Extension:	Not reported
Notifier Name:	Not reported	Notifier Agency:	Not reported
Notifier Phone:	Not reported	Notifier Extension:	Not reported
Spiller Contact:	Not reported	Spiller Phone:	(516) 575-1529
Spiller:	GRUMMAN		
Address:	Not reported		
	Not reported		
Spill Class:	Known release that creates potential for fire or hazard. DEC Response. Willing Responsible Party. Corrective action taken.		
Spill Closed Dt:	09/30/1992		
Spill Cause:	Tank Test Failure	Resource Affected:	Groundwater
Water Affected:	Not reported	Spill Source:	Other Commercial/Industrial
Spill Notifier:	Tank Tester	PBS Number:	Not reported
Spill Date:	07/20/1992 13:15	Reported to Dept:	07/20/1992 13:24
Cleanup Ceased:	09/30/1992		
Last Inspection:	Not reported		
Cleanup Meets Standard:	True		
Recommended Penalty:	No Penalty		
Spiller Cleanup Date:	Not reported		
Enforcement Date:	Not reported		
Investigation Complete:	Not reported		
UST Involvement:	True		
Spill Record Last Update:	10/01/1992		
Corrective Action Plan Submitted:	Not reported		
Date Spill Entered In Computer Data File:	07/21/1992		

Facility ID:	9302603	Region of Spill:	1
Facility Contact:	Not reported	Facility Tele:	Not reported
Investigator:	T/T/F	Spill Type:	Facility
Caller Name:	SCOTT MATZEN	Caller Agency:	F&N
Caller Phone:	(516) 586-4900	Caller Extension:	Not reported
Notifier Name:	Not reported	Notifier Agency:	Not reported
Notifier Phone:	Not reported	Notifier Extension:	Not reported
Spiller Contact:	Not reported	Spiller Phone:	Not reported
Spiller:	GRUMMAN PLANT #12		
Address:	Not reported		
	Not reported		
Spill Class:	No spill occurred. (Not Possible)		
Spill Closed Dt:	07/27/1993	Resource Affected:	Groundwater
Spill Cause:	Tank Test Failure	Spill Source:	Other Commercial/Industrial
Water Affected:	Not reported	PBS Number:	Not reported
Spill Notifier:	Tank Tester	Reported to Dept:	05/26/1993 13:04
Spill Date:	05/26/1993 11:45		
Cleanup Ceased:	07/27/1993		
Last Inspection:	Not reported		
Cleanup Meets Standard:	True		
Recommended Penalty:	No Penalty		
Spiller Cleanup Date:	Not reported		
Enforcement Date:	Not reported		
Investigation Complete:	Not reported		
UST Involvement:	False		
Spill Record Last Update:	07/28/1993		

MAP FINDINGS

Map ID  
Direction  
Distance

Site

Database(s)

EDR ID Number  
EPA ID Number

**GRUMMAN PLANT #20 (Continued)**

**S100491399**

Corrective Action Plan Submitted: Not reported  
Date Spill Entered In Computer Data File: 05/27/1993

92

**GRUMMAN AEROSPACE  
SO OYSTER BAY RD BLDG #1  
BETHPAGE, NY**

**LUST**

**S100664793  
N/A**

**LUST:**

Facility ID:	9207215	Region of Spill:	1
Facility Contact:	Not reported	Facility Tele:	Not reported
Investigator:	PARISH	Spill Type:	Facility
Caller Name:	RICK WRIGHT	Caller Agency:	TRYEE
Caller Phone:	(516) 931-7659	Caller Extension:	Not reported
Notifier Name:	Not reported	Notifier Agency:	Not reported
Notifier Phone:	Not reported	Notifier Extension:	Not reported
Spiller Contact:	Not reported	Spiller Phone:	Not reported
Spiller:	GRUMMAN AEROSPACE		
Address:	Not reported		
	Not reported		
Spill Class:	Known release that creates potential for fire or hazard. DEC Response. Willing Responsible Party. Corrective action taken.		
Spill Closed Dt:	09/25/1992		
Spill Cause:	Other	Resource Affected:	On Land
Water Affected:	Not reported	Spill Source:	Other Commercial/Industrial
Spill Notifier:	Other	PBS Number:	Not reported
Spill Date:	09/22/1992 12:30	Reported to Dept:	09/22/1992 13:24
Cleanup Ceased:	09/25/1992		
Last Inspection:	Not reported		
Cleanup Meets Standard:	True		
Recommended Penalty:	No Penalty		
Spiller Cleanup Date:	Not reported		
Enforcement Date:	Not reported		
Investigation Complete:	Not reported		
UST Involvement:	False		
Spill Record Last Update:	04/07/1993		
Corrective Action Plan Submitted:	Not reported		
Date Spill Entered In Computer Data File:	09/23/1992		

92

**GRUMMAN CORP  
RTE 107  
BETHPAGE, NY**

**LUST**

**S100666542  
N/A**

**LUST:**

Facility ID:	9010127	Region of Spill:	1
Facility Contact:	Not reported	Facility Tele:	Not reported
Investigator:	HOFMANN	Spill Type:	Facility
Caller Name:	JOHN OHLMANN	Caller Agency:	GRUMMAN
Caller Phone:	(516) 575-2385	Caller Extension:	Not reported
Notifier Name:	Not reported	Notifier Agency:	Not reported
Notifier Phone:	Not reported	Notifier Extension:	Not reported
Spiller Contact:	Not reported	Spiller Phone:	(516) 575-2385
Spiller:	GRUMMAN CORP		
Address:	Not reported		
	Not reported		
Spill Class:	Not reported		
Spill Closed Dt:	12/19/1990		

MAP FINDINGS

Map ID Direction Distance	Site	Database(s)	EDR ID Number EPA ID Number
---------------------------------	------	-------------	--------------------------------

**GRUMMAN CORP (Continued)**

S100666542

Spill Cause: Other	Resource Affected: On Land
Water Affected: Not reported	Spill Source: Other Commercial/Industrial
Spill Notifier: Responsible Party	PBS Number: Not reported
Spill Date: 12/18/1990 10:45	Reported to Dept: 12/18/1990 11:00
Cleanup Ceased: 12/19/1990	
Last Inspection: Not reported	
Cleanup Meets Standard: True	
Recommended Penalty: No Penalty	
Spiller Cleanup Date: Not reported	
Enforcement Date: Not reported	
Investigation Complete: Not reported	
UST Involvement: False	
Spill Record Last Update: 12/20/1990	
Corrective Action Plan Submitted: Not reported	
Date Spill Entered In Computer Data File: 12/19/1990	

92

**GRUMMAN AEROSPACE  
BUILDING #2 GRUMMAN  
BETHPAGE, NY**

LUST

S100171769  
N/A

LUST:

Facility ID: 8704145	Region of Spill: 1
Facility Contact: Not reported	Facility Tele: Not reported
Investigator: O'NEILL	Spill Type: Facility
Caller Name: Not reported	Caller Agency: Not reported
Caller Phone: Not reported	Caller Extension: Not reported
Notifier Name: Not reported	Notifier Agency: Not reported
Notifier Phone: Not reported	Notifier Extension: Not reported
Spiller Contact: Not reported	Spiller Phone: (516) 575-8176
Spiller: GRUMMAN AEROSPACE	
Address: Not reported	
	BETHPAGE, NY
Spill Class: Not reported	
Spill Closed Dt: 09/23/1987	
Spill Cause: Tank Test Failure	Resource Affected: Groundwater
Water Affected: Not reported	Spill Source: Other Commercial/Industrial
Spill Notifier: Tank Tester	PBS Number: Not reported
Spill Date: 08/19/1987 12:00	Reported to Dept: 08/19/1987 13:45
Cleanup Ceased: 09/23/1987	
Last Inspection: Not reported	
Cleanup Meets Standard: True	
Recommended Penalty: No Penalty	
Spiller Cleanup Date: Not reported	
Enforcement Date: Not reported	
Investigation Complete: Not reported	
UST Involvement: False	
Spill Record Last Update: 09/24/1987	
Corrective Action Plan Submitted: Not reported	
Date Spill Entered In Computer Data File: 08/25/1987	

92

**GRUMMAN AEROSPACE  
BLDG 28  
BETHPAGE, NY**

LUST

S101173531  
N/A

LUST:

Facility ID: 9408269	Region of Spill: 1
----------------------	--------------------

MAP FINDINGS

Map ID  
Direction  
Distance

Site

Database(s)

EDR ID Number  
EPA ID Number

**GRUMMAN AEROSPACE (Continued)**

**S101173531**

Facility Contact:	Not reported	Facility Tele:	Not reported
Investigator:	T/T/F	Spill Type:	UST
Caller Name:	TON DYKSTRA	Caller Agency:	TYREE
Caller Phone:	(516) 249-3150	Caller Extension:	Not reported
Notifier Name:	Not reported	Notifier Agency:	Not reported
Notifier Phone:	Not reported	Notifier Extension:	Not reported
Spiller Contact:	Not reported	Spiller Phone:	(516) 575-1529
Spiller:	GRUMMAN AEROSPACE		
Address:	MAIL STOP D08-6HQ BETHPAGE, NY 11714-3586		
Spill Class:	Known release that creates potential for fire or hazard. DEC Response. Willing Responsible Party. Corrective action taken.		
Spill Closed Dt:	04/15/1996		
Spill Cause:	Tank Test Failure	Resource Affected:	Groundwater
Water Affected:	Not reported	Spill Source:	Other Commercial/Industrial
Spill Notifier:	Tank Tester	PBS Number:	Not reported
Spill Date:	09/21/1994 16:00	Reported to Dept:	09/21/1994 16:27
Cleanup Ceased:	Not reported		
Last Inspection:	Not reported		
Cleanup Meets Standard:	True		
Recommended Penalty:	No Penalty		
Spiller Cleanup Date:	Not reported		
Enforcement Date:	Not reported		
Investigation Complete:	Not reported		
UST Involvement:	False		
Spill Record Last Update:	04/17/1996		
Corrective Action Plan Submitted:	Not reported		
Date Spill Entered In Computer Data File:	09/23/1994		

92

**GRUMMAN AEROSPACE  
BLDG 111  
BETHPAGE, NY**

**LUST**

**S100173439  
N/A**

**LUST:**

Facility ID:	9001711	Region of Spill:	1
Facility Contact:	Not reported	Facility Tele:	Not reported
Investigator:	T/T/F	Spill Type:	Facility
Caller Name:	LORI JODICE	Caller Agency:	TYREE
Caller Phone:	(516) 249-3150	Caller Extension:	Not reported
Notifier Name:	Not reported	Notifier Agency:	Not reported
Notifier Phone:	Not reported	Notifier Extension:	Not reported
Spiller Contact:	Not reported	Spiller Phone:	(516) 575-8176
Spiller:	GRUMMAN AEROSPACE		
Address:	BLDG 111 BETHPAGE, NY		
Spill Class:	No spill occurred. (Not Possible)		
Spill Closed Dt:	09/10/1993	Resource Affected:	On Land
Spill Cause:	Tank Test Failure	Spill Source:	Other Commercial/Industrial
Water Affected:	Not reported	PBS Number:	Not reported
Spill Notifier:	Tank Tester	Reported to Dept:	05/14/1990 13:43
Spill Date:	05/14/1990 13:30		
Cleanup Ceased:	09/10/1993		
Last Inspection:	Not reported		
Cleanup Meets Standard:	True		
Recommended Penalty:	No Penalty		
Spiller Cleanup Date:	Not reported		
Enforcement Date:	Not reported		
Investigation Complete:	Not reported		

MAP FINDINGS

Map ID  
Direction  
Distance

Site

Database(s)

EDR ID Number  
EPA ID Number

**GRUMMAN AEROSPACE (Continued)**

S100173439

UST Involvement:           Fale  
Spill Record Last Update: 09/14/1993  
Corrective Action Plan Submitted:       Not reported  
Date Spill Entered In Computer Data File: 05/15/1990

92

**GRUMMAN AEROSPACE  
BLDG 115  
BETHPAGE, NY**

LUST

S100168920  
N/A

**LUST:**

<p>Facility ID:           8807239 Facility Contact:   Not reported Investigator:       GOERTZ Caller Name:        SCOTT SCHUCK Caller Phone:       (516) 586-4900 Notifier Name:      Not reported Notifier Phone:     Not reported Spiller Contact:    Not reported Spiller:            GRUMMAN AEROSPACE Address             Not reported                       Not reported Spill Class:        Not reported Spill Closed Dt:    01/10/1989 Spill Cause:        Tank Test Failure Water Affected:    Not reported Spill Notifier:     Tank Tester Spill Date:         12/01/1988 16:30 Cleanup Ceased:    01/10/1989 Last Inspection:   Not reported Cleanup Meets Standard: True Recommended Penalty: No Penalty Spiller Cleanup Date: Not reported Enforcement Date:  Not reported Investigation Complete: Not reported UST Involvement:   Fale Spill Record Last Update: 01/11/1989 Corrective Action Plan Submitted:       Not reported Date Spill Entered In Computer Data File: 12/05/1988</p>	<p>Region of Spill:     1 Facility Tele:       Not reported Spill Type:          Facility Caller Agency:       F&amp;N Caller Extension:   Not reported Notifier Agency:    Not reported Notifier Extension: Not reported Spiller Phone:      (516) 575-8176</p> <p>Resource Affected: Groundwater Spill Source:        Other Commercial/Industrial PBS Number:         Not reported Reported to Dept:  12/02/1988 08:75</p>
---	--

93

**BIDCO MANUFACTURING CORP  
8 COMMERCIAL ST  
HICKSVILLE, NY 11801**

RCRIS-SQG  
FINDS

1000790592  
NYD987020773

**RCRIS:**

Owner:            BIDCO MANUFACTURING CORP  
                    (516) 433-0740  
  
Contact:           HARVEY BIDNER  
                    (516) 433-0740  
  
Classification:    Small Quantity Generator

<u>Waste</u>	<u>Quantity</u>	<u>Waste</u>	<u>Quantity</u>
D000	0.000 (N)	D011	0.000 (N)
NONE	0.000 (N)		

(P) = Pounds ,   (K) = Kilograms ,   (M) = Metric Tons ,   (T) = Tons ,   (N) = Not Reported



MAP FINDINGS

Map ID  
Direction  
Distance

Site

Database(s)

EDR ID Number  
EPA ID Number

**BIDCO MANUFACTURING CORP (Continued)**

1000790592

Used Oil Recyc: No  
Violation Status: No violations found

93

**IMPRESSIVE IMAGE INC  
9 COMMERCIAL ST  
HICKSVILLE, NY 11801**

**FINDS 1000553036  
RCRIS-LQG NYD986954451**

**RCRIS:**

Owner: ROBERT M RUSIE  
(516) 931-0142

Contact: CELIA CERLINI  
(516) 931-0142

Classification: Large Quantity Generator

<u>Waste</u>	<u>Quantity</u>	<u>Waste</u>	<u>Quantity</u>
D000	0.000 (N)	D001	0.000 (N)

(P) = Pounds , (K) = Kilograms , (M) = Metric Tons , (T) = Tons , (N) = Not Reported

Used Oil Recyc: No  
Violation Status: No violations found

93

**AETNA PRODUCTS  
11 COMMERCIAL ST  
HICKSVILLE, NY 11801**

**RCRIS-SQG 1000553354  
FINDS NYD986957702**

**RCRIS:**

Owner: FORE IMPROVEMENT CORP  
(516) 935-8383

Contact: PAUL MEYER  
(516) 938-8100

Classification: Conditionally Exempt Small Quantity Generator

<u>Waste</u>	<u>Quantity</u>	<u>Waste</u>	<u>Quantity</u>
D000	0.000 (N)	D001	0.000 (N)
U226	0.000 (N)		

(P) = Pounds , (K) = Kilograms , (M) = Metric Tons , (T) = Tons , (N) = Not Reported

Used Oil Recyc: No  
Violation Status: No violations found

93

**AETNA PRODS INCORP  
11 COMMERCIAL ST  
HICKSVILLE, NY**

**NY Spills S102135295  
N/A**

**SPILLS:**

Facility ID: 9101556  
Facility Contact: Not reported  
Investigator: NONE  
Caller Name: OFFICER DALTON  
Caller Phone: (516) 573-3333  
Notifier Name: Not reported  
Notifier Phone: Not reported

Region of Spill: 1  
Facility Tele: Not reported  
Spill Type: Facility  
Caller Agency: NC EMS  
Caller Extension: Not reported  
Notifier Agency: Not reported  
Notifier Extension: Not reported

MAP FINDINGS

Map ID Direction Distance	Site	Database(s)	EDR ID Number EPA ID Number
---------------------------------	------	-------------	--------------------------------

**AETNA PRODS INCORP (Continued)**

**S102135295**

Spiller Contact: Not reported	Spiller Phone: Not reported
Spiller: AETNA PRODS INCORP	
Address: 11 COMMERCIAL STREET HICKSVILLE, NY	
Spill Class: Not reported	
Spill Closed Dt: 05/09/1991	
Material Class: Petroleum	Spilled Code: 0066
Quantity Spilled: 0 gallons	Quant Recovered: 0 gallons
Spill Cause: Deliberate	Resource Affected: On Land
Water Affected: Not reported	Spill Source: Other Commercial/Industrial
Spill Notifier: Other	PBS Number: Not reported
Spill Date: 05/08/1991 12:00	Reported to Dept: 05/08/1991 14:20
Tank Number: Not reported	Tank Capacity: 0 Gallons
Test method: Not reported	Leak Rate: 0.00
Gross Leak/Fail: Not reported	
Cleanup Ceased: 05/09/1991	
Last Inspection: Not reported	
Cleanup Meets Standard: True	
Recommended Penalty: No Penalty	
Spiller Cleanup Date: Not reported	
Enforcement Date: Not reported	
Investigation Complete: Not reported	
UST Involvement: False	
Spill Record Last Update: 05/13/1991	
Corrective Action Plan Submitted: Not reported	
Date Spill Entered In Computer Data File: 05/09/1991	

93

**MERCURY LIGHTING CORP  
10 COMMERCIAL ST  
HICKSVILLE, NY 11801**

**RCRIS-SQG 1000981464  
FINDS NY0001000082**

**RCRIS:**

Owner: MERCURY LIGHTING CORP  
(215) 575-2390

Contact: KENNETH JONES  
(215) 575-2390

Classification: Small Quantity Generator

<u>Waste</u>	<u>Quantity</u>	<u>Waste</u>	<u>Quantity</u>
D001	0.000 (N)	F001	0.000 (N)

(P) = Pounds , (K) = Kilograms , (M) = Metric Tons , (T) = Tons , (N) = Not Reported

Used Oil Recyc: No

Violation Status: No violations found

94

**PERILLO OIL  
7 CEDAR AVE  
BETHPAGE, NY**

**NY Spills S102099056  
N/A**

**SPILLS:**

Facility ID: 9313512	Region of Spill: 1
Facility Contact: Not reported	Facility Tele: Not reported
Investigator: NONE	Spill Type: Facility
Caller Name: CHUCK TYREE	Caller Agency: PERILLO OIL
Caller Phone: (516) 249-4141	Caller Extension: Not reported

MAP FINDINGS

Map ID  
Direction  
Distance

Site

Database(s)

EDR ID Number  
EPA ID Number

**PERILLO OIL (Continued)**

**S102099056**

Notifier Name:	Not reported	Notifier Agency:	Not reported
Notifier Phone:	Not reported	Notifier Extension:	Not reported
Spiller Contact:	Not reported	Spiller Phone:	Not reported
Spiller:	PERILLO OIL		
Address	9 MURRAY ST FARMINGDALE		
Spill Class:	Known release with minimal potential for fire or hazard. DEC Response. Willing Responsible Party. Corrective action taken.		
Spill Closed Dt:	02/18/1994		
Material Class:	Petroleum	Spilled Code:	0001
Quantity Spilled:	1 gallons	Quant Recovered:	0 gallons
Spill Cause:	Human Error	Resource Affected:	On Land
Water Affected:	Not reported	Spill Source:	Private Dwelling
Spill Notifier:	Other	PBS Number:	Not reported
Spill Date:	02/17/1994 11:15	Reported to Dept:	02/17/1994 11:21
Tank Number:	Not reported	Tank Capacity:	0 Gallons
Test method:	Not reported	Leak Rate:	0.00
Gross Leak/Fail:	Not reported		
Cleanup Ceased:	02/18/1994		
Last Inspection:	Not reported		
Cleanup Meets Standard:	True		
Recommended Penalty:	No Penalty		
Spiller Cleanup Date:	Not reported		
Enforcement Date:	Not reported		
Investigation Complete:	Not reported		
UST Involvement:	False		
Spill Record Last Update:	02/22/1994		
Corrective Action Plan Submitted:	Not reported		
Date Spill Entered In Computer Data File:	02/18/1994		

95

**DEXTER MAGNETIC MATERIALS DIV  
400 KARIN LN  
HICKSVILLE, NY 11801**

**RCRIS-SQG 1000552702  
FINDS NYD986951077**

**RCRIS:**

Owner: PHYLSS I REALITY  
(212) 555-1212

Contact: CARLOS CARVALLO  
(516) 822-3311

Classification: Conditionally Exempt Small Quantity Generator

<u>Waste</u>	<u>Quantity</u>
D001	0.000 (N)

(P) = Pounds , (K) = Kilograms , (M) = Metric Tons , (T) = Tons , (N) = Not Reported

Used Oil Recyc: No

Violation Status: No violations found

96

**BONANZA FABRIC CO  
35 KARIN LANE  
HICKSVILLE, NY**

**LUST S100668624  
N/A**

**LUST:**

Facility ID: 8800192  
Facility Contact: Not reported

Region of Spill: 1  
Facility Tele: Not reported

MAP FINDINGS

Map ID			EDR ID Number
Direction	Site		EPA ID Number
Distance			Database(s)

**BONANZA FABRIC CO (Continued)**

**S100668624**

<p>Investigator: NCDH          Caller Name: JOHN ECHLER          Caller Phone: (516) 535-2405          Notifier Name: Not reported          Notifier Phone: Not reported          Spiller Contact: Not reported          Spiller: BONANZA FABRIC CO          Address: 35 KARIN LANE          HICKSVILLE, NY          Spill Class: Not reported          Spill Closed Dt: 05/16/1988          Spill Cause: Other          Water Affected: Not reported          Spill Notifier: Health Department          Spill Date: 04/06/1988 15:00          Cleanup Ceased: 05/16/1988          Last Inspection: Not reported          Cleanup Meets Standard: True          Recommended Penalty: No Penalty          Spiller Cleanup Date: Not reported          Enforcement Date: Not reported          Investigation Complete: Not reported          UST Involvement: False          Spill Record Last Update: 05/17/1988          Corrective Action Plan Submitted: Not reported          Date Spill Entered In Computer Data File: 04/08/1988</p>	<p>Spill Type: Facility          Caller Agency: NCDH          Caller Extension: Not reported          Notifier Agency: Not reported          Notifier Extension: Not reported          Spiller Phone: Not reported          Resource Affected: Groundwater          Spill Source: Other Non Commercial/Industrial          PBS Number: Not reported          Reported to Dept: 04/06/1988 15:45</p>
--	---

97

**RESIDENCE  
 89 SILVBER AVE  
 BETHPAGE, NY**

**LUST**

**S100560263  
 N/A**

**LUST:**

<p>Facility ID: 9306397          Facility Contact: Not reported          Investigator: NONE          Caller Name: MARGARET WEIS          Caller Phone: (516) 938-1732          Notifier Name: Not reported          Notifier Phone: Not reported          Spiller Contact: Not reported          Spiller: RESIDENCE          Address: Not reported          Not reported          Spill Class: Known release with minimal potential for fire or hazard. DEC Response.          Willing Responsible Party. Corrective action taken.          Spill Closed Dt: 08/26/1993          Spill Cause: Tank Failure          Water Affected: Not reported          Spill Notifier: Affected Persons          Spill Date: 08/24/1993 17:00          Cleanup Ceased: 08/26/1993          Last Inspection: Not reported          Cleanup Meets Standard: True          Recommended Penalty: No Penalty          Spiller Cleanup Date: Not reported          Enforcement Date: Not reported          Investigation Complete: Not reported          UST Involvement: False</p>	<p>Region of Spill: 1          Facility Tele: Not reported          Spill Type: Facility          Caller Agency: CITIZEN          Caller Extension: Not reported          Notifier Agency: Not reported          Notifier Extension: Not reported          Spiller Phone: Not reported          Resource Affected: On Land          Spill Source: Private Dwelling          PBS Number: Not reported          Reported to Dept: 08/25/1993 10:33</p>
--	--

MAP FINDINGS

Map ID  
Direction  
Distance

Site

Database(s)

EDR ID Number  
EPA ID Number

**RESIDENCE (Continued)**

**S100560263**

Spill Record Last Update: 08/27/1993  
Corrective Action Plan Submitted: Not reported  
Date Spill Entered In Computer Data File: 08/26/1993

98

**PAG INSULATION  
44 FELICE CRESCENT  
HICKSVILLE, NY 11801**

**FINDS**

**1000551083  
NYD986920239**

**FINDS:**

Other Pertinent Environmental Activity Identified at Site:  
- Facility is monitored or permitted for air emissions under the Clean Air Act (under AFS/AIRS)  
- Civil judicial and administrative enforcement case against facility (under DOCKET)

99

**PACE FUEL CO  
400 S BROADWAY  
HICKSVILLE, NY**

**LUST**

**S100148922  
N/A**

**LUST:**

Facility ID:	8702695	Region of Spill:	1
Facility Contact:	Not reported	Facility Tele:	Not reported
Investigator:	ACAMPORA	Spill Type:	Facility
Caller Name:	Not reported	Caller Agency:	Not reported
Caller Phone:	Not reported	Caller Extension:	Not reported
Notifier Name:	Not reported	Notifier Agency:	Not reported
Notifier Phone:	Not reported	Notifier Extension:	Not reported
Spiller Contact:	Not reported	Spiller Phone:	(516) 427-2447
Spiller:	PACE FUEL CO		
Address:	1890 NEW YORK AVENUE HUNTINGTON, NY		
Spill Class:	Not reported	Resource Affected:	On Land
Spill Closed Dt:	07/03/1987	Spill Source:	Tank Truck
Spill Cause:	Tank Overfill	PBS Number:	Not reported
Water Affected:	Not reported	Reported to Dept:	07/03/1987 09:50
Spill Notifier:	Local Agency		
Spill Date:	07/03/1987 09:00		
Cleanup Ceased:	07/03/1987		
Last Inspection:	Not reported		
Cleanup Meets Standard:	True		
Recommended Penalty:	No Penalty		
Spiller Cleanup Date:	Not reported		
Enforcement Date:	Not reported		
Investigation Complete:	Not reported		
UST Involvement:	False		
Spill Record Last Update:	Not reported		
Corrective Action Plan Submitted:	Not reported		
Date Spill Entered in Computer Data File:	07/07/1987		

99

**SUNOCO-BOB THALL  
400 S BROADWAY  
HICKSVILLE, NY 11801**

**FINDS  
RCRIS-LQG**

**1000332080  
NYD981492036**

MAP FINDINGS

Map ID  
Direction  
Distance

Site

Database(s)

EDR ID Number  
EPA ID Number

**SUNOCO-BOB THALL (Continued)**

1000332080

RCRIS:

Owner: BOB THALL  
(212) 555-1212

Contact: BOB THALL  
(516) 433-3043

Classification: Large Quantity Generator

<u>Waste</u>	<u>Quantity</u>	<u>Waste</u>	<u>Quantity</u>
D000	0.000 (N)	D008	0.000 (N)

(P) = Pounds , (K) = Kilograms , (M) = Metric Tons , (T) = Tons , (N) = Not Reported

Used Oil Recyc: No

Violation Status: No violations found

99

**THALL SVC STATION CORP**  
400 S BROADWAY  
HICKSVILLE, NY 11801

FINDS  
RCRIS-LQG

1000288210  
NYD055950935

RCRIS:

Owner: ROBERT L THALL  
(212) 555-1212

Contact: STEVEN THALL  
(516) 433-3043

Classification: Large Quantity Generator

<u>Waste</u>	<u>Quantity</u>
D000	0.000 (N)

(P) = Pounds , (K) = Kilograms , (M) = Metric Tons , (T) = Tons , (N) = Not Reported

Used Oil Recyc: No

Violation Status: No violations found

100

**R & J CLEANERS**  
447 S BROADWAY  
HICKSVILLE, NY 11801

RCRIS-SQG  
FINDS

1000912055  
NY0000385393

RCRIS:

Owner: KUAN-CHIEH PENG  
(516) 938-6187

Contact: KUAN-CHIEH PENG  
(516) 939-0776

Classification: Conditionally Exempt Small Quantity Generator

<u>Waste</u>	<u>Quantity</u>	<u>Waste</u>	<u>Quantity</u>
D007	0.000 (N)	D039	0.000 (N)
F002	0.000 (N)		

(P) = Pounds , (K) = Kilograms , (M) = Metric Tons , (T) = Tons , (N) = Not Reported

MAP FINDINGS

Map ID Direction Distance	Site	Database(s)	EDR ID Number EPA ID Number
---------------------------------	------	-------------	--------------------------------

**R & J CLEANERS (Continued)**

1000912055

Used Oil Recyc: No  
Violation Status: No violations found

101

**RICHARD SPELLMAN  
128 EVERGREEN AVE  
BETHPAGE, NY**

NY Spills

S102092117  
N/A

SPILLS:

Facility ID: 9202613	Region of Spill: 1
Facility Contact: Not reported	Facility Tele: Not reported
Investigator: DECANDIA	Spill Type: Facility
Caller Name: MIKE NOFI	Caller Agency: CITIZEN
Caller Phone: (516) 681-7844	Caller Extension: Not reported
Notifier Name: Not reported	Notifier Agency: Not reported
Notifier Phone: Not reported	Notifier Extension: Not reported
Spiller Contact: Not reported	Spiller Phone: Not reported
Spiller: RICHARD SPELLMAN	
Address: 128 EVERGREEN AVE BETHPAGE, NY	
Spill Class: Known release with minimal potential for fire or hazard. DEC Response. Willing Responsible Party. Corrective action taken.	
Spill Closed Dt: 06/12/1992	
Material Class: Petroleum	Spilled Code: 0009
Quantity Spilled: 0 gallons	Quant Recovered: 0 gallons
Spill Cause: Deliberate	Resource Affected: On Land
Water Affected: Not reported	Spill Source: Unknown
Spill Notifier: Affected Persons	PBS Number: Not reported
Spill Date: 06/01/1992 12:00	Reported to Dept: 06/03/1992 09:29
Tank Number: Not reported	Tank Capacity: 0 Gallons
Test method: Not reported	Leak Rate: 0.00
Gross Leak/Fail: Not reported	
Cleanup Ceased: 06/12/1992	
Last Inspection: Not reported	
Cleanup Meets Standard: True	
Recommended Penalty: No Penalty	
Spiller Cleanup Date: Not reported	
Enforcement Date: Not reported	
Investigation Complete: Not reported	
UST Involvement: False	
Spill Record Last Update: 11/10/1992	
Corrective Action Plan Submitted: Not reported	
Date Spill Entered In Computer Data File: 06/05/1992	

102

**EAGLE INSURANCE COMPANY  
999 STEWART AVENUE  
BETHPAGE, NY**

LUST

S102447932  
N/A

103

**WOJTUSIAK RESIDENCE  
16 FLORAL AVENUE  
BETHPAGE, NY**

NY Spills

S102236035  
N/A

SPILLS:

Facility ID: 9509836	Region of Spill: 1
Facility Contact: LAWRENCE WOJTUSIAK	Facility Tele: (516) 681-1493
Investigator: AUSTIN	Spill Type: UST

MAP FINDINGS

Map ID  
Direction  
Distance

Site

Database(s)

EDR ID Number  
EPA ID Number

**WOJTUSIAK RESIDENCE (Continued)**

**S102236035**

Caller Name:	WARREN BEALE	Caller Agency:	MEEHAN OIL
Caller Phone:	(516) 783-1100	Caller Extension:	Not reported
Notifier Name:	JOHN HESS	Notifier Agency:	MEEHAN OIL
Notifier Phone:	(516) 783-1100	Notifier Extension:	Not reported
Spiller Contact:	LAWRENCE WOJTUSIAK	Spiller Phone:	(516) 681-1493
Spiller:	WOJTUSIAK RESIDENCE		
Address:	16 FLORAL AVENUE BETHPAGE, NY		
Spill Class:	Known release with minimal potential for fire or hazard. DEC Response. Willing Responsible Party. Corrective action taken.		
Spill Closed Dt:	08/13/1996	Spilled Code:	0001
Material Class:	Petroleum	Quant Recovered:	0 gallons
Quantity Spilled:	200 gallons	Resource Affected:	On Land
Spill Cause:	Equipment Failure	Spill Source:	Private Dwelling
Water Affected:	Not reported	PBS Number:	Not reported
Spill Notifier:	Other	Reported to Dept:	11/08/1995 11:49
Spill Date:	11/08/1995 11:40	Tank Capacity:	0 Gallons
Tank Number:	Not reported	Leak Rate:	0.00
Test method:	Not reported		
Gross Leak/Fail:	Not reported		
Cleanup Ceased:	Not reported		
Last Inspection:	Not reported		
Cleanup Meets Standard:	True		
Recommended Penalty:	No Penalty		
Spiller Cleanup Date:	Not reported		
Enforcement Date:	Not reported		
Investigation Complete:	Not reported		
UST Involvement:	False		
Spill Record Last Update:	08/14/1996		
Corrective Action Plan Submitted:	Not reported		
Date Spill Entered in Computer Data File:	11/08/1995		

103

**HENRY SOLUK OWNER  
30 FLORAL AVENUE  
BETHPAGE, NY**

**LUST**

**S100491897  
N/A**

**LUST:**

Facility ID:	9208514	Region of Spill:	1
Facility Contact:	Not reported	Facility Tele:	Not reported
Investigator:	GIBBONS	Spill Type:	Facility
Caller Name:	ROLF VAALER	Caller Agency:	GIFFORDS
Caller Phone:	(516) 576-3000	Caller Extension:	Not reported
Notifier Name:	Not reported	Notifier Agency:	Not reported
Notifier Phone:	Not reported	Notifier Extension:	Not reported
Spiller Contact:	Not reported	Spiller Phone:	(516) 927-1575
Spiller:	HENRY SOLUK OWNER		
Address:	23 SPRUCE AVE BETHPAGE, NY		
Spill Class:	No spill occurred. No DEC Response. No corrective action required.		
Spill Closed Dt:	04/27/1994	Resource Affected:	On Land
Spill Cause:	Tank Failure	Spill Source:	Private Dwelling
Water Affected:	Not reported	PBS Number:	Not reported
Spill Notifier:	Other	Reported to Dept:	10/23/1992 13:44
Spill Date:	10/23/1992 08:30		
Cleanup Ceased:	04/27/1994		
Last Inspection:	Not reported		
Cleanup Meets Standard:	True		
Recommended Penalty:	No Penalty		



MAP FINDINGS

Map ID  
Direction  
Distance

Site

Database(s)

EDR ID Number  
EPA ID Number

**HENRY SOLUK OWNER (Continued)**

S100491897

Spiller Cleanup Date: Not reported  
Enforcement Date: Not reported  
Investigation Complete: Not reported  
UST Involvement: False  
Spill Record Last Update: 04/28/1994  
Corrective Action Plan Submitted: Not reported  
Date Spill Entered In Computer Data File: 10/26/1992

103

**BEMEMANDE RESIDENCE  
52 FLORAL AVENUE  
BETHPAGE, NY**

NY Spills

S102099497  
N/A

**SPILLS:**

Facility ID:	9401963	Region of Spill:	1
Facility Contact:	Not reported	Facility Tele:	Not reported
Investigator:	NONE	Spill Type:	Facility
Caller Name:	ROBIN STIFFA	Caller Agency:	GIFFORDS
Caller Phone:	(516) 576-3000	Caller Extension:	Not reported
Notifier Name:	Not reported	Notifier Agency:	Not reported
Notifier Phone:	Not reported	Notifier Extension:	Not reported
Spiller Contact:	Not reported	Spiller Phone:	Not reported
Spiller:	BEMEMANDE RESIDENCE		
Address:	Not reported		
	Not reported		

Spill Class: Known release with minimal potential for fire or hazard. DEC Response. Willing Responsible Party. Corrective action taken.

Spill Closed Dt:	05/11/1994	Spilled Code:	0001
Material Class:	Petroleum	Quant Recovered:	0 gallons
Quantity Spilled:	1 gallons	Resource Affected:	On Land
Spill Cause:	Equipment Failure	Spill Source:	Private Dwelling
Water Affected:	Not reported	PBS Number:	Not reported
Spill Notifier:	Other	Reported to Dept:	05/10/1994 12:32
Spill Date:	05/10/1994 11:45	Tank Capacity:	0 Gallons
Tank Number:	Not reported	Leak Rate:	0.00
Test method:	Not reported		
Gross Leak/Fail:	Not reported		
Cleanup Ceased:	05/11/1994		
Last Inspection:	Not reported		
Cleanup Meets Standard:	True		
Recommended Penalty:	No Penalty		
Spiller Cleanup Date:	Not reported		
Enforcement Date:	Not reported		
Investigation Complete:	Not reported		
UST Involvement:	False		
Spill Record Last Update:	05/11/1994		
Corrective Action Plan Submitted:	Not reported		
Date Spill Entered In Computer Data File:	05/11/1994		

103

**LARRY NALLIA RESIDENCE  
78 SPRUCE AVENUE  
BETHPAGE, NY**

LUST

S100664934  
N/A

**LUST:**

Facility ID:	9210656	Region of Spill:	1
Facility Contact:	Not reported	Facility Tele:	Not reported
Investigator:	GIBBONS	Spill Type:	Facility

MAP FINDINGS

Map ID  
Direction  
Distance

Site

Database(s)

EDR ID Number  
EPA ID Number

**LARRY NALLIA RESIDENCE (Continued)**

**S100664934**

Caller Name:	GLEN BONELLI	Caller Agency:	GEN ENVIR SERVICES
Caller Phone:	(516) 491-1444	Caller Extension:	Not reported
Notifier Name:	Not reported	Notifier Agency:	Not reported
Notifier Phone:	Not reported	Notifier Extension:	Not reported
Spiller Contact:	Not reported	Spiller Phone:	Not reported
Spiller:	LARRY NALLIA RESIDENCE		
Address:	Not reported		
	Not reported		
Spill Class:	Known release that creates potential for fire or hazard. DEC Response. Willing Responsible Party. Corrective action taken.		
Spill Closed Dt:	02/12/1993		
Spill Cause:	Other	Resource Affected:	On Land
Water Affected:	Not reported	Spill Source:	Private Dwelling
Spill Notifier:	Other	PBS Number:	Not reported
Spill Date:	12/14/1992 12:00	Reported to Dept:	12/15/1992 11:57
Cleanup Ceased:	02/12/1993		
Last Inspection:	Not reported		
Cleanup Meets Standard:	True		
Recommended Penalty:	No Penalty		
Spiller Cleanup Date:	Not reported		
Enforcement Date:	Not reported		
Investigation Complete:	Not reported		
UST Involvement:	False		
Spill Record Last Update:	02/16/1993		
Corrective Action Plan Submitted:	Not reported		
Date Spill Entered In Computer Data File:	12/16/1992		

104

**GRAND PRIX PERFORMANCE LTD**  
500 S BROADWAY  
HICKSVILLE, NY 11801

**RCRIS-SQG 1000791026**  
**FINDS NYD987025251**

**RCRIS:**

Owner: JOHN DEMONACO  
(516) 931-2942

Contact: STEVE SCHERER  
(516) 822-1550

Classification: Small Quantity Generator

<u>Waste</u>	<u>Quantity</u>	<u>Waste</u>	<u>Quantity</u>
D001	0.000 (N)	D008	0.000 (N)
D018	0.000 (N)	D039	0.000 (N)

(P) = Pounds , (K) = Kilograms , (M) = Metric Tons , (T) = Tons , (N) = Not Reported

Used Oil Recyc: No

Violation Status: No violations found

104

**GRAND JEEP EAGLE DEALERSHIP**  
500 BROADWAY  
HICKSVILLE, NY 11801

**FINDS 1000791734**  
**RCRIS-LQG NYD987032521**

MAP FINDINGS

Map ID  
Direction  
Distance

Site

Database(s)

EDR ID Number  
EPA ID Number

**GRAND JEEP EAGLE DEALERSHIP (Continued)**

1000791734

**RCRIS:**

Owner: ANN DEMONACO  
(516) 931-2942

Contact: ANN DEMONACO  
(516) 931-2942

Classification: Large Quantity Generator

Waste	Quantity	Waste	Quantity
D000	0.000 (N)	D006	0.000 (N)
D008	0.000 (N)	D009	0.000 (N)

(P) = Pounds , (K) = Kilograms , (M) = Metric Tons , (T) = Tons , (N) = Not Reported

Used Oil Recyc: No

Violation Status: No violations found

104

**GRAND PRIX AUTO  
500 S BROADWAY  
HICKSVILLE, NY**

NY Spills

S102135423  
N/A

**SPILLS:**

Facility ID: 9105540  
Facility Contact: Not reported  
Investigator: LUCE  
Caller Name: ANDREA REISS  
Caller Phone: (516) 928-7347  
Notifier Name: Not reported  
Notifier Phone: Not reported  
Spiller Contact: Not reported  
Spiller: GRAND PRIX AUTO  
Address: Not reported

Region of Spill: 1  
Facility Tele: Not reported  
Spill Type: Facility  
Caller Agency: TOWN OYSTER BAY  
Caller Extension: Not reported  
Notifier Agency: Not reported  
Notifier Extension: Not reported  
Spiller Phone: Not reported

Spill Class: Not reported  
Spill Closed Dt: 11/12/1991  
Material Class: Petroleum  
Quantity Spilled: 0 gallons  
Spill Cause: Deliberate  
Water Affected: Not reported  
Spill Notifier: Citizen  
Spill Date: 08/09/1991 12:00  
Tank Number: Not reported  
Test method: Not reported  
Gross Leak/Fall: Not reported  
Cleanup Ceased: 11/12/1991  
Last Inspection: Not reported  
Cleanup Meets Standard: True  
Recommended Penalty: No Penalty  
Spiller Cleanup Date: Not reported  
Enforcement Date: Not reported  
Investigation Complete: Not reported  
UST Involvement: False  
Spill Record Last Update: 11/13/1991  
Corrective Action Plan Submitted: Not reported  
Date Spill Entered In Computer Data File: 08/26/1991

Spilled Code: 0022  
Quant Recovered: 0 gallons  
Resource Affected: On Land  
Spill Source: Other Commercial/Industrial  
PBS Number: Not reported  
Reported to Dept: 08/22/1991 10:12  
Tank Capacity: 0 Gallons  
Leak Rate: 0.00

MAP FINDINGS

Map ID Direction Distance	Site	Database(s)	EDR ID Number EPA ID Number
---------------------------------	------	-------------	--------------------------------

<b>104</b>	<b>HESS S/S 502 S BROADWAY HICKSVILLE, NY</b>	<b>LUST</b>	<b>S100493287 N/A</b>
------------	---	-------------	---------------------------

**LUST:**

Facility ID: 9113034 Facility Contact: Not reported Investigator: T/T/F Caller Name: CHUCK PADANO Caller Phone: (215) 646-3161 Notifier Name: Not reported Notifier Phone: Not reported Spiller Contact: Not reported Spiller: HESS S/S Address: Not reported Not reported	Region of Spill: 1 Facility Tele: Not reported Spill Type: Facility Caller Agency: KAMPCO Caller Extension: Not reported Notifier Agency: Not reported Notifier Extension: Not reported Spiller Phone: (800) 336-1342
Spill Class: Known release with minimal potential for fire or hazard. DEC Response. Willing Responsible Party. Corrective action taken.	
Spill Closed Dt: 05/20/1992 Spill Cause: Tank Test Failure Water Affected: Not reported Spill Notifier: Responsible Party Spill Date: 03/24/1992 16:30 Cleanup Ceased: 05/20/1992 Last Inspection: Not reported Cleanup Meets Standard: True Recommended Penalty: No Penalty Spiller Cleanup Date: Not reported Enforcement Date: Not reported Investigation Complete: Not reported UST Involvement: False Spill Record Last Update: 11/09/1992 Corrective Action Plan Submitted: Not reported Date Spill Entered In Computer Data File: 03/25/1992	
Resource Affected: Groundwater Spill Source: Gas Station PBS Number: Not reported Reported to Dept: 03/24/1992 16:55	

Facility ID: 9404252 Facility Contact: Not reported Investigator: RMS CAMPBELL Caller Name: DAWN JOHNSON Caller Phone: (908) 750-7068 Notifier Name: Not reported Notifier Phone: Not reported Spiller Contact: Not reported Spiller: HESS STATION #32489 Address: Not reported Not reported	Region of Spill: 1 Facility Tele: Not reported Spill Type: Facility Caller Agency: HESS Caller Extension: Not reported Notifier Agency: Not reported Notifier Extension: Not reported Spiller Phone: Not reported
Spill Class: Known release that creates potential for fire or hazard. DEC Response. Willing Responsible Party. Corrective action taken.	
Spill Closed Dt: Not reported Spill Cause: Tank Overfill Water Affected: Not reported Spill Notifier: Responsible Party Spill Date: 06/27/1994 11:00 Cleanup Ceased: Not reported Last Inspection: Not reported Cleanup Meets Standard: False Recommended Penalty: No Penalty Spiller Cleanup Date: Not reported Enforcement Date: Not reported	
Resource Affected: On Land Spill Source: Gas Station PBS Number: Not reported Reported to Dept: 06/27/1994 11:26	

MAP FINDINGS

Map ID  
Direction  
Distance

Site

Database(s)

EDR ID Number  
EPA ID Number

**HESS S/S (Continued)**

**S100493287**

Investigation Complete: Not reported  
 UST Involvement: True  
 Spill Record Last Update: 08/02/1995  
 Corrective Action Plan Submitted: Not reported  
 Date Spill Entered In Computer Data File: 06/27/1994

104

**AMERADA HESS STATION 32489  
 502 S BROADWAY  
 HICKSVILLE, NY 11801**

**RCRIS-SQG  
 FINDS**

**1000789578  
 NYD987010394**

**RCRIS:**

Owner: AMERADA HESS CORP  
 (908) 750-6000  
  
 Contact: THOMAS WHITTAKER  
 (908) 750-6225  
  
 Classification: Small Quantity Generator

Waste	Quantity	Waste	Quantity
D000	0.000 (N)	D001	0.000 (N)
D018	0.000 (N)		

(P) = Pounds , (K) = Kilograms , (M) = Metric Tons , (T) = Tons , (N) = Not Reported

Used Oil Recyc: No

Violation Status: No violations found

**FINDS:**

Other Pertinent Environmental Activity Identified at Site:  
 - Facility has an active water discharge permit (under PCS)

104

**UNK CUSTOMER  
 502 S BROADWAY  
 HICKSVILLE, NY**

**LUST**

**S100493879  
 N/A**

**LUST:**

Facility ID: 9205657	Region of Spill: 1
Facility Contact: Not reported	Facility Tele: Not reported
Investigator: NONE	Spill Type: Facility
Caller Name: ROBERT SPEDDING	Caller Agency: HESS
Caller Phone: (908) 750-6828	Caller Extension: Not reported
Notifier Name: Not reported	Notifier Agency: Not reported
Notifier Phone: Not reported	Notifier Extension: Not reported
Spiller Contact: Not reported	Spiller Phone: Not reported
Spiller: UNK CUSTOMER	
Address: Not reported	

Spill Class: Possible release with minimal potential for fire or hazard or Known release with no damage. DEC Response. Willing Responsible Party. Corrective action taken.

Spill Closed Dt: 08/17/1992	Resource Affected: On Land
Spill Cause: Tank Overfill	Spill Source: Passenger Vehicle
Water Affected: Not reported	PBS Number: Not reported
Spill Notifier: Affected Persons	Reported to Dept: 08/17/1992 11:39
Spill Date: 08/15/1992 18:00	
Cleanup Ceased: 08/17/1992	
Last Inspection: Not reported	
Cleanup Meets Standard: True	

MAP FINDINGS

Map ID  
Direction  
Distance

Site

Database(s)

EDR ID Number  
EPA ID Number

**UNK CUSTOMER (Continued)**

S100493879

Recommended Penalty: No Penalty  
 Spiller Cleanup Date: Not reported  
 Enforcement Date: Not reported  
 Investigation Complete: Not reported  
 UST Involvement: False  
 Spill Record Last Update: 11/10/1992  
 Corrective Action Plan Submitted: Not reported  
 Date Spill Entered In Computer Data File: 08/24/1992

104

**CINDYS CLEANERS**  
**495-30 S BROADWAY**  
**HICKSVILLE, NY 11801**

RCRIS-SQG  
FINDS

1000305180  
NYD982182057

RCRIS:

Owner: RENATO MALDONADO  
(516) 273-5458

Contact: RENATO MALDONADO  
(516) 935-7650

Classification: Small Quantity Generator

<u>Waste</u>	<u>Quantity</u>	<u>Waste</u>	<u>Quantity</u>
D007	0.000 (N)	D039	0.000 (N)
D040	0.000 (N)	F002	0.000 (N)

(P) = Pounds , (K) = Kilograms , (M) = Metric Tons , (T) = Tons , (N) = Not Reported

Used Oil Recyc: No

Violation Status: No violations found

104

**T R W MEDIAL ELECTRONIC CORP**  
**485-29 S BROADWAY**  
**HICKSVILLE, NY 11801**

FINDS  
RCRIS-LQG

1000123895  
NYD986872984

RCRIS:

Owner: DIVISION OF TRW  
(212) 555-1212

Contact: NICK OSTER  
(516) 932-8700

Classification: Large Quantity Generator

<u>Waste</u>	<u>Quantity</u>	<u>Waste</u>	<u>Quantity</u>
D001	0.000 (N)	NONE	0.000 (N)

(P) = Pounds , (K) = Kilograms , (M) = Metric Tons , (T) = Tons , (N) = Not Reported

Used Oil Recyc: No

Violation Status: No violations found

104

**SALS AUTO BODY**  
**477 S BROADWAY**  
**HICKSVILLE, NY 11801**

RCRIS-SQG  
FINDS

1000373491  
NYD986894939

MAP FINDINGS

Map ID  
Direction  
Distance

Site

Database(s)

EDR ID Number  
EPA ID Number

**SALS AUTO BODY (Continued)**

1000373491

RCRIS:

Owner: LOU SEPLAVY  
(212) 555-1212

Contact: DANIEL RYAN  
(516) 681-6644

Classification: Small Quantity Generator

<u>Waste</u>	<u>Quantity</u>	<u>Waste</u>	<u>Quantity</u>
D001	0.000 (N)	F005	0.000 (N)

(P) = Pounds , (K) = Kilograms , (M) = Metric Tons , (T) = Tons , (N) = Not Reported

Used Oil Recyc: No

Violation Status: No violations found

105

**RONZONI FOODS CORPORATION**  
50 LUDY ST  
HICKSVILLE, NY 11801

RCRIS-SQG  
FINDS

1000212440  
NYD152084372

RCRIS:

Owner: PHILIP MORRIS  
(212) 555-1212

Contact: ANTHONY BELVIGLIO  
(516) 932-2700

Classification: Small Quantity Generator

<u>Waste</u>	<u>Quantity</u>
D001	0.000 (N)

(P) = Pounds , (K) = Kilograms , (M) = Metric Tons , (T) = Tons , (N) = Not Reported

Used Oil Recyc: No

Violation Status: No violations found

105

**TRIPLE J.V.C. AUTO COLLISION, INC**  
55 LUDY ST  
HICKSVILLE, NY 11801

RCRIS-SQG  
FINDS

1000347932  
NYD982730178

RCRIS:

Owner: JOHN COTONA  
(212) 555-1212

Contact: JOHN COTONA  
(516) 939-0020

Classification: Small Quantity Generator

<u>Waste</u>	<u>Quantity</u>	<u>Waste</u>	<u>Quantity</u>
F003	0.000 (N)	F005	0.000 (N)

(P) = Pounds , (K) = Kilograms , (M) = Metric Tons , (T) = Tons , (N) = Not Reported

MAP FINDINGS

Map ID Direction Distance	Site	Database(s)	EDR ID Number EPA ID Number
---------------------------------	------	-------------	--------------------------------

**TRIPLE J.V.C. AUTO COLLISION, INC (Continued)**

1000347932

Used Oil Recyc: No  
Violation Status: No violations found

**105 GRUMMAN AEROSPACE CORP  
83 LUDY ST  
HICKSVILLE, NY 11714**

**FINDS 1000300850  
RCRIS-LQG NYD981182231**

**RCRIS:**

Owner: INDUSTRIAL REALTY CO  
(212) 555-1212

Contact: JOHN OHLMANN  
(516) 575-2385

Classification: Large Quantity Generator

Waste	Quantity	Waste	Quantity
D001	0.000 (N)	F001	0.000 (N)
F003	0.000 (N)	F005	0.000 (N)
NONE	0.000 (N)		

(P) = Pounds , (K) = Kilograms , (M) = Metric Tons , (T) = Tons , (N) = Not Reported

Used Oil Recyc: No  
Violation Status: No violations found

**106 LILCO  
60 COMMERCE PL  
HICKSVILLE, NY**

**NY Spills S102135997  
N/A**

**SPILLS:**

Facility ID: 9110773  
Facility Contact: Not reported  
Investigator: LEUNG  
Caller Name: MIKE LAURO  
Caller Phone: (516) 391-6142  
Notifier Name: Not reported  
Notifier Phone: Not reported  
Spiller Contact: Not reported  
Spiller: LILCO  
Address: Not reported  
Spill Class: Not reported  
Spill Closed Dt: 01/21/1992  
Material Class: Petroleum  
Quantity Spilled: 5 gallons  
Spill Cause: Equipment Failure  
Water Affected: Not reported  
Spill Notifier: Responsible Party  
Spill Date: 01/15/1992 16:00  
Tank Number: Not reported  
Test method: Not reported  
Gross Leak/Fail: Not reported  
Cleanup Ceased: 01/21/1992  
Last Inspection: Not reported  
Cleanup Meets Standard: True  
Recommended Penalty: No Penalty  
Spiller Cleanup Date: Not reported

Region of Spill: 1  
Facility Tele: Not reported  
Spill Type: Facility  
Caller Agency: LILCO  
Caller Extension: Not reported  
Notifier Agency: Not reported  
Notifier Extension: Not reported  
Spiller Phone: Not reported  
  
Spilled Code: 0066  
Quant Recovered: 0 gallons  
Resource Affected: On Land  
Spill Source: Other Commercial/Industrial  
PBS Number: Not reported  
Reported to Dept: 01/15/1992 16:35  
Tank Capacity: 0 Gallons  
Leak Rate: 0.00



MAP FINDINGS

Map ID  
Direction  
Distance

Site

Database(s)

EDR ID Number  
EPA ID Number

**LILCO (Continued)**

**S102135997**

Enforcement Date: Not reported  
Investigation Complete: Not reported  
UST Involvement: False  
Spill Record Last Update: 01/22/1992  
Corrective Action Plan Submitted: Not reported  
Date Spill Entered In Computer Data File: 01/16/1992

107

**FOREST CHEM INDUSTRIES  
70 COMMERCE PL  
HICKSVILLE, NY**

**NY Spills**

**S102138015  
N/A**

**SPILLS:**

Facility ID: 8906770  
Facility Contact: Not reported  
Investigator: HOFMANN  
Caller Name: JOHN HOFMANN  
Caller Phone: (516) 751-7900  
Notifier Name: Not reported  
Notifier Phone: Not reported  
Spiller Contact: Not reported  
Spiller: FOREST CHEM INDUSTRIES  
Address: 70 COMMERCE PLACE  
HICKSVILLE, NY 11801

Region of Spill: 1  
Facility Tele: Not reported  
Spill Type: Facility  
Caller Agency: DEC  
Caller Extension: Not reported  
Notifier Agency: Not reported  
Notifier Extension: Not reported  
Spiller Phone: (516) 681-5900

Spill Class: Not reported  
Spill Closed Dt: 12/17/1990  
Material Class: Petroleum  
Quantity Spilled: 0 gallons  
Spill Cause: Deliberate  
Water Affected: Not reported  
Spill Notifier: DEC  
Spill Date: 10/10/1989 11:45  
Tank Number: Not reported  
Test method: Not reported  
Gross Leak/Fail: Not reported  
Cleanup Ceased: 12/17/1990  
Last Inspection: Not reported  
Cleanup Meets Standard: True  
Recommended Penalty: No Penalty  
Spiller Cleanup Date: Not reported  
Enforcement Date: Not reported  
Investigation Complete: Not reported  
UST Involvement: False  
Spill Record Last Update: 12/20/1990  
Corrective Action Plan Submitted: Not reported  
Date Spill Entered In Computer Data File: 10/11/1989

Spilled Code: 0022  
Quant Recovered: 0 gallons  
Resource Affected: Groundwater  
Spill Source: Other Commercial/Industrial  
PBS Number: Not reported  
Reported to Dept: 10/10/1989 16:00  
Tank Capacity: 0 Gallons  
Leak Rate: 0.00

108

**SHELL GAS STATION  
STEWART AVE / FARMERS AVE  
BETHPAGE, NY**

**LUST**

**S100781107  
N/A**

**LUST:**

Facility ID: 9308447  
Facility Contact: Not reported  
Investigator: T/T/F  
Caller Name: CHARLES PRICE  
Caller Phone: (516) 261-1590

Region of Spill: 1  
Facility Tele: Not reported  
Spill Type: UST  
Caller Agency: LI PUMP & TANK  
Caller Extension: Not reported

MAP FINDINGS

Map ID  
Direction  
Distance

Site

Database(s)

EDR ID Number  
EPA ID Number

**SHELL GAS STATION (Continued)**

S100781107

Notifier Name: Not reported	Notifier Agency: Not reported
Notifier Phone: Not reported	Notifier Extension: Not reported
Spiller Contact: Not reported	Spiller Phone: (516) 931-8531
Spiller: SHELL GAS STATION	
Address: Not reported	
Spill Class: Known release that creates potential for fire or hazard. DEC Response. Willing Responsible Party. Corrective action taken.	
Spill Closed Dt: 07/24/1996	
Spill Cause: Tank Test Failure	Resource Affected: Groundwater
Water Affected: Not reported	Spill Source: Gas Station
Spill Notifier: Tank Tester	PBS Number: Not reported
Spill Date: 10/12/1993 16:45	Reported to Dept: 10/12/1993 17:45
Cleanup Ceased: Not reported	
Last Inspection: Not reported	
Cleanup Meets Standard: True	
Recommended Penalty: No Penalty	
Spiller Cleanup Date: Not reported	
Enforcement Date: Not reported	
Investigation Complete: Not reported	
UST Involvement: True	
Spill Record Last Update: 07/25/1996	
Corrective Action Plan Submitted: Not reported	
Date Spill Entered In Computer Data File: 10/14/1993	

108

**SHELL OIL CO  
STEWART & FARMERS  
BETHPAGE, NY 11714**

**FINDS 1000552235  
LUST NYD986946309  
RCRIS-LQG**

**RCRIS:**

Owner: JOHN N LOONEY  
(212) 555-1212

Contact: BROOKS PERLEE  
(516) 942-4121

Classification: Large Quantity Generator

<u>Waste</u>	<u>Quantity</u>	<u>Waste</u>	<u>Quantity</u>
D008	0.000 (N)	D027	0.000 (N)
F001	0.000 (N)	F002	0.000 (N)

(P) = Pounds , (K) = Kilograms , (M) = Metric Tons , (T) = Tons , (N) = Not Reported

Used Oil Recyc: No

Violation Status: No violations found

**LUST:**

Facility ID: 8709242	Region of Spill: 1
Facility Contact: Not reported	Facility Tele: Not reported
Investigator: GOERTZ	Spill Type: Facility
Caller Name: Not reported	Caller Agency: Not reported
Caller Phone: Not reported	Caller Extension: Not reported
Notifier Name: Not reported	Notifier Agency: Not reported
Notifier Phone: Not reported	Notifier Extension: Not reported
Spiller Contact: Not reported	Spiller Phone: Not reported
Spiller: SHELL OIL	
Address: Not reported	

**MAP FINDINGS**

Map ID  
Direction  
Distance

Site

Database(s)

EDR ID Number  
EPA ID Number

**SHELL OIL CO (Continued)**

1000552235

Spill Class:	Not reported	Resource Affected:	Groundwater
Spill Closed Dt:	04/06/1988	Spill Source:	Gas Station
Spill Cause:	Tank Test Failure	PBS Number:	Not reported
Water Affected:	Not reported	Reported to Dept:	01/29/1988 16:34
Spill Notifier:	Tank Tester		
Spill Date:	01/29/1988 15:15		
Cleanup Ceased:	04/06/1988		
Last Inspection:	Not reported		
Cleanup Meets Standard:	True		
Recommended Penalty:	No Penalty		
Spiller Cleanup Date:	Not reported		
Enforcement Date:	Not reported		
Investigation Complete:	Not reported		
UST Involvement:	False		
Spill Record Last Update:	04/08/1988		
Corrective Action Plan Submitted:	Not reported		
Date Spill Entered In Computer Data File:	02/02/1988		

109

**2 COMMERCE ST/BAYONNE/NJ  
2 COMMERCE STREET  
BAYONNE, NEW JERSEY, NY**

NY Spills

S102141057  
N/A

**SPILLS:**

Facility ID:	9100599	Region of Spill:	2
Facility Contact:	Not reported	Facility Tele:	Not reported
Investigator:	SIGONA	Spill Type:	Facility
Caller Name:	P O GERLAND	Caller Agency:	USCG
Caller Phone:	(212) 668-7920	Caller Extension:	Not reported
Notifier Name:	Not reported	Notifier Agency:	Not reported
Notifier Phone:	Not reported	Notifier Extension:	Not reported
Spiller Contact:	Not reported	Spiller Phone:	Not reported
Spiller:	Not reported		
Address:	Not reported		
	Not reported		
Spill Class:	Not reported	Spilled Code:	0066
Spill Closed Dt:	04/16/1991	Quant Recovered:	0 gallons
Material Class:	Petroleum	Resource Affected:	Surface Water
Quantity Spilled:	200 gallons	Spill Source:	Vessel
Spill Cause:	Unknown	PBS Number:	Not reported
Water Affected:	KILL VAN KULL	Reported to Dept:	04/16/1991 11:08
Spill Notifier:	Federal Government	Tank Capacity:	0 Gallons
Spill Date:	04/16/1991 10:15	Leak Rate:	0.00
Tank Number:	Not reported		
Test method:	Not reported		
Gross Leak/Fail:	Not reported		
Cleanup Ceased:	04/16/1991		
Last Inspection:	Not reported		
Cleanup Meets Standard:	True		
Recommended Penalty:	No Penalty		
Spiller Cleanup Date:	Not reported		
Enforcement Date:	Not reported		
Investigation Complete:	Not reported		
UST Involvement:	False		
Spill Record Last Update:	Not reported		
Corrective Action Plan Submitted:	Not reported		
Date Spill Entered In Computer Data File:	04/17/1991		

MAP FINDINGS

Map ID Direction Distance	Site	Database(s)	EDR ID Number EPA ID Number
---------------------------------	------	-------------	--------------------------------

110	<b>NEIGHBOR 27 8TH ST HICKSVILLE, NY</b>	NY Spills	S102138492 N/A
-----	--	-----------	-------------------

**SPILLS:**

Facility ID: 9006100	Region of Spill: 1
Facility Contact: Not reported	Facility Tele: Not reported
Investigator: MIRZA	Spill Type: Facility
Caller Name: JOSEPHINE MINEO	Caller Agency: CITIZEN
Caller Phone: (516) 731-8876	Caller Extension: Not reported
Notifier Name: Not reported	Notifier Agency: Not reported
Notifier Phone: Not reported	Notifier Extension: Not reported
Spiller Contact: Not reported	Spiller Phone: Not reported
Spiller: NEIGHBOR	
Address: 31 8TH STREET HICKSVILLE, NY	
Spill Class: Not reported	
Spill Closed Dt: 09/21/1990	Spilled Code: 0022
Material Class: Petroleum	Quant Recovered: 0 gallons
Quantity Spilled: 1 gallons	Resource Affected: On Land
Spill Cause: Human Error	Spill Source: Passenger Vehicle
Water Affected: Not reported	PBS Number: Not reported
Spill Notifier: Affected Persons	Reported to Dept: 09/03/1990 11:45
Spill Date: 09/02/1990 12:00	Tank Capacity: 0 Gallons
Tank Number: Not reported	Leak Rate: 0.00
Test method: Not reported	
Gross Leak/Fail: Not reported	
Cleanup Ceased: 09/21/1990	
Last Inspection: Not reported	
Cleanup Meets Standard: True	
Recommended Penalty: No Penalty	
Spiller Cleanup Date: Not reported	
Enforcement Date: Not reported	
Investigation Complete: Not reported	
UST Involvement: False	
Spill Record Last Update: 09/28/1990	
Corrective Action Plan Submitted: Not reported	
Date Spill Entered In Computer Data File: 09/05/1990	

111	<b>CHRIS THIEROS 85 8TH ST HICKSVILLE, NY</b>	NY Spills	S102140625 N/A
-----	---	-----------	-------------------

**SPILLS:**

Facility ID: 9503874	Region of Spill: 1
Facility Contact: Not reported	Facility Tele: Not reported
Investigator: MATTHEWS	Spill Type: Facility
Caller Name: JOHN LANGBEHN	Caller Agency: Not reported
Caller Phone: (516) 822-5895	Caller Extension: Not reported
Notifier Name: Not reported	Notifier Agency: Not reported
Notifier Phone: Not reported	Notifier Extension: Not reported
Spiller Contact: Not reported	Spiller Phone: Not reported
Spiller: CHRIS THIEROS	
Address: Not reported Not reported	
Spill Class: Known release with minimal potential for fire or hazard. DEC Response. Willing Responsible Party. Corrective action taken.	
Spill Closed Dt: 09/07/1995	Spilled Code: 0066
Material Class: Petroleum	Quant Recovered: 0 gallons
Quantity Spilled: 0 gallons	

MAP FINDINGS

Map ID  
Direction  
Distance

Site

Database(s)

EDR ID Number  
EPA ID Number

**CHRIS THIEROS (Continued)**

**S102140625**

Spill Cause:	Human Error	Resource Affected:	In Sewer
Water Affected:	Not reported	Spill Source:	Passenger Vehicle
Spill Notifier:	Citizen	PBS Number:	Not reported
Spill Date:	06/29/1995 12:00	Reported to Dept:	06/29/1995 13:56
Tank Number:	Not reported	Tank Capacity:	0 Gallons
Test method:	Not reported	Leak Rate:	0.00
Gross Leak/Fail:	Not reported		
Cleanup Ceased:	09/07/1995		
Last Inspection:	Not reported		
Cleanup Meets Standard:	True		
Recommended Penalty:	No Penalty		
Spiller Cleanup Date:	Not reported		
Enforcement Date:	Not reported		
Investigation Complete:	Not reported		
UST Involvement:	False		
Spill Record Last Update:	09/11/1995		
Corrective Action Plan Submitted:	Not reported		
Date Spill Entered In Computer Data File:	07/06/1995		

112

**LILCO  
536 S BROADWAY  
HICKSVILLE, NY**

**NY Spills**

**S102138546  
N/A**

**SPILLS:**

Facility ID:	9007641	Region of Spill:	1
Facility Contact:	Not reported	Facility Tele:	Not reported
Investigator:	NONE	Spill Type:	Facility
Caller Name:	RICH SCHMITZ	Caller Agency:	LILCO
Caller Phone:	(516) 420-6143	Caller Extension:	Not reported
Notifier Name:	Not reported	Notifier Agency:	Not reported
Notifier Phone:	Not reported	Notifier Extension:	Not reported
Spiller Contact:	Not reported	Spiller Phone:	Not reported
Spiller:	LILCO		
Address:	Not reported		
	Not reported		
Spill Class:	Not reported	Spilled Code:	0016
Spill Closed Dt:	10/15/1990	Quant Recovered:	0 gallons
Material Class:	Petroleum	Resource Affected:	On Land
Quantity Spilled:	3 gallons	Spill Source:	Other Commercial/Industrial
Spill Cause:	Equipment Failure	PBS Number:	Not reported
Water Affected:	Not reported	Reported to Dept:	10/12/1990 14:45
Spill Notifier:	Responsible Party	Tank Capacity:	0 Gallons
Spill Date:	10/12/1990 13:00	Leak Rate:	0.00
Tank Number:	Not reported		
Test method:	Not reported		
Gross Leak/Fail:	Not reported		
Cleanup Ceased:	10/15/1990		
Last Inspection:	Not reported		
Cleanup Meets Standard:	True		
Recommended Penalty:	No Penalty		
Spiller Cleanup Date:	Not reported		
Enforcement Date:	Not reported		
Investigation Complete:	Not reported		
UST Involvement:	False		
Spill Record Last Update:	10/17/1990		
Corrective Action Plan Submitted:	Not reported		
Date Spill Entered In Computer Data File:	10/15/1990		

MAP FINDINGS

Map ID			EDR ID Number
Direction	Site	Database(s)	EPA ID Number
Distance			

112	<b>BROADWAY PLAZA CLEANERS</b> <b>532 S BROADWAY</b> <b>HICKSVILLE, NY 11801</b>	<b>RCRIS-SQG</b> <b>FINDS</b>	<b>1000145670</b> <b>NYD094822673</b>
-----	--	----------------------------------	--

RCRIS:

Owner: BROADWAY PLAZA CLEANERS  
(212) 555-1212

Contact: LUCKY CHOI  
(516) 433-4707

Classification: Small Quantity Generator

<u>Waste</u>	<u>Quantity</u>
F002	0.000 (N)

(P) = Pounds , (K) = Kilograms , (M) = Metric Tons , (T) = Tons , (N) = Not Reported

Used Oil Recyc: No

Violation Status: No violations found

112	<b>LILCO</b> <b>520 S BROADWAY</b> <b>HICKSVILLE, NY</b>	<b>NY Spills</b>	<b>S102137392</b> <b>N/A</b>
-----	--	------------------	---------------------------------

SPILLS:

Facility ID: 8709472  
 Facility Contact: Not reported  
 Investigator: Not reported  
 Caller Name: Not reported  
 Caller Phone: Not reported  
 Notifier Name: Not reported  
 Notifier Phone: Not reported  
 Spiller Contact: Not reported  
 Spiller: LILCO  
 Address: 175 EAST OLD COUNTRY ROAD  
 HICKSVILLE, NY

Region of Spill: 1  
 Facility Tele: Not reported  
 Spill Type: Facility  
 Caller Agency: Not reported  
 Caller Extension: Not reported  
 Notifier Agency: Not reported  
 Notifier Extension: Not reported  
 Spiller Phone: (516) 420-6138

Spill Class: Not reported  
 Spill Closed Dt: 02/09/1988  
 Material Class: Petroleum  
 Quantity Spilled: 1 gallons  
 Spill Cause: Equipment Failure  
 Water Affected: Not reported  
 Spill Notifier: Responsible Party  
 Spill Date: 02/07/1988 12:00  
 Tank Number: Not reported  
 Test method: Not reported  
 Gross Leak/Fail: Not reported  
 Cleanup Ceased: 02/09/1988  
 Last Inspection: Not reported  
 Cleanup Meets Standard: True  
 Recommended Penalty: No Penalty  
 Spiller Cleanup Date: Not reported  
 Enforcement Date: Not reported  
 Investigation Complete: Not reported  
 UST Involvement: False  
 Spill Record Last Update: 02/10/1988  
 Corrective Action Plan Submitted: Not reported  
 Date Spill Entered In Computer Data File: 02/08/1988

Spilled Code: 0017  
 Quant Recovered: 0 gallons  
 Resource Affected: On Land  
 Spill Source: Other Non Commercial/Industrial  
 PBS Number: Not reported  
 Reported to Dept: 02/08/1988 10:32  
 Tank Capacity: 0 Gallons  
 Leak Rate: 0.00

MAP FINDINGS

Map ID  
Direction  
Distance

Site

Database(s)

EDR ID Number  
EPA ID Number

113      **ERM NORTHEAST**  
**335 NEW SOUTH RD**  
**HICKSVILLE, NY**

LUST

S100494026  
N/A

LUST:

Facility ID:	9206957	Region of Spill:	1
Facility Contact:	Not reported	Facility Tele:	Not reported
Investigator:	T/T/F	Spill Type:	Facility
Caller Name:	GINA BENDETTI	Caller Agency:	TYREE
Caller Phone:	(516) 249-3150	Caller Extension:	Not reported
Notifier Name:	Not reported	Notifier Agency:	Not reported
Notifier Phone:	Not reported	Notifier Extension:	Not reported
Spiller Contact:	Not reported	Spiller Phone:	(516) 921-4300
Spiller:	ERM NORTHEAST		
Address:	175 FROELICH FARM BLVD WOODBURY, NY		
Spill Class:	No spill occurred. (Not Possible)	Resource Affected:	Groundwater
Spill Closed Dt:	12/08/1993	Spill Source:	Other Commercial/Industrial
Spill Cause:	Tank Test Failure	PBS Number:	Not reported
Water Affected:	Not reported	Reported to Dept:	09/16/1992 15:20
Spill Notifier:	Tank Tester		
Spill Date:	09/16/1992 14:00		
Cleanup Ceased:	12/08/1993		
Last Inspection:	Not reported		
Cleanup Meets Standard:	True		
Recommended Penalty:	No Penalty		
Spiller Cleanup Date:	Not reported		
Enforcement Date:	Not reported		
Investigation Complete:	Not reported		
UST Involvement:	False		
Spill Record Last Update:	12/09/1993		
Corrective Action Plan Submitted:	Not reported		
Date Spill Entered In Computer Data File:	09/18/1992		

113      **VOIGT PROPERTY**  
**335 NEW SOUTH RD**  
**HICKSVILLE, NY 11801**

FINDS      1000912299  
RCRIS-LQG      NY0000588467

RCRIS:

Owner:      VOIGT RELTY CO  
                 (516) 673-0037

Contact:      AL VALERIO  
                 (516) 673-0037

Classification:      Large Quantity Generator, Hazardous Waste Transporter

<u>Waste</u>	<u>Quantity</u>	<u>Waste</u>	<u>Quantity</u>
D000	0.000 (N)	D008	0.000 (N)

(P) = Pounds ,    (K) = Kilograms ,    (M) = Metric Tons ,    (T) = Tons ,    (N) = Not Reported

Used Oil Recyc: No

Violation Status: No violations found

113      **COMMERCIAL BLDG. #2**  
**327 NEW SOUTH RD**  
**HICKSVILLE, NY**

AST      A100090677  
                 N/A

MAP FINDINGS

Map ID Direction Distance	Site	Database(s)	EDR ID Number EPA ID Number
---------------------------------	------	-------------	--------------------------------

**COMMERCIAL BLDG. #2 (Continued)**

**A100090677**

**Nassau County AST:**

Facility ID:	055747	Tank ID:	0002
Tank Location:	Outdoors, Aboveground	Capacity (Gal):	1500
Tank Status:	In Service	Tank Material:	STEEL
Int Protection:	None		
Ext Protection:	PAINTED [e.g. asphaltic]		
Piping Type:	Galvanized Steel	Material Type:	Fresh/Product
Description:	OIL, FUEL #2		
Leak Detect:	OTHER	Containment:	DOUBLE WALL TANK
Dispense Method:	Suction	Product Gauge:	Yes
Fill Type:	Pumped	Install Date:	1093
Total Tanks:	Not reported		

**113 CENTURY COLLISION INC  
321 NEW SOUTH RD  
HICKSVILLE, NY 11801**

**RCRIS-SQG 1000422539  
FINDS NYD054994280**

**RCRIS:**

Owner: Not reported  
 Contact: JERRY KELAHER  
 (516) 433-6290  
 Classification: Small Quantity Generator

<u>Waste</u>	<u>Quantity</u>
D001	0.000 (N)

(P) = Pounds , (K) = Kilograms , (M) = Metric Tons , (T) = Tons , (N) = Not Reported

Used Oil Recyc: No

Violation Status: No violations found

**113 SID HARVEY  
317 NEW SOUTH RD  
HICKSVILLE, NY**

**NY Spills S102138537  
N/A**

**SPILLS:**

Facility ID:	9007279	Region of Spill:	1
Facility Contact:	Not reported	Facility Tele:	Not reported
Investigator:	HOFMANN	Spill Type:	Facility
Caller Name:	BOB RASTELLI	Caller Agency:	CONFIDENTIAL
Caller Phone:	(516) 575-7833	Caller Extension:	Not reported
Notifier Name:	Not reported	Notifier Agency:	Not reported
Notifier Phone:	Not reported	Notifier Extension:	Not reported
Spiller Contact:	Not reported	Spiller Phone:	Not reported
Spiller:	SID HARVEY		
Address:	317 NEW SOUTH ROAD HICKSVILLE, NY		
Spill Class:	Not reported	Spilled Code:	0066
Spill Closed Dt:	10/09/1990	Quant Recovered:	0 gallons
Material Class:	Petroleum	Resource Affected:	In Sewer
Quantity Spilled:	2 gallons	Spill Source:	Other Commercial/Industrial
Spill Cause:	Deliberate	PBS Number:	Not reported
Water Affected:	Not reported	Reported to Dept:	10/03/1990 09:57
Spill Notifier:	Citizen	Tank Capacity:	0 Gallons
Spill Date:	10/02/1990 07:20	Leak Rate:	0.00
Tank Number:	Not reported		
Test method:	Not reported		



**MAP FINDINGS**

Map ID  
Direction  
Distance

Site

Database(s)

EDR ID Number  
EPA ID Number

**SID HARVEY (Continued)**

**S102138537**

Gross Leak/Fail: Not reported  
Cleanup Ceased: 10/09/1990  
Last Inspection: Not reported  
Cleanup Meets Standard: True  
Recommended Penalty: No Penalty  
Spiller Cleanup Date: Not reported  
Enforcement Date: Not reported  
Investigation Complete: Not reported  
UST Involvement: False  
Spill Record Last Update: 10/10/1990  
Corrective Action Plan Submitted: Not reported  
Date Spill Entered In Computer Data File: 10/04/1990

113

**VARIETY PETROL (P&G FUEL)  
317 NEW SOUTH RD  
HICKSVILLE, NY**

**LUST**

**S101508024  
N/A**

**LUST:**

Facility ID:	9414903	Region of Spill:	1
Facility Contact:	Not reported	Facility Tele:	Not reported
Investigator:	ACAMPORA	Spill Type:	Facility
Caller Name:	FM GUERIN	Caller Agency:	NCFM
Caller Phone:	(516) 359-1917	Caller Extension:	Not reported
Notifier Name:	Not reported	Notifier Agency:	Not reported
Notifier Phone:	Not reported	Notifier Extension:	Not reported
Spiller Contact:	Not reported	Spiller Phone:	Not reported
Spiller:	VARIETY PETROL		
Address:	40 GRANNY ROAD FARMINGVILLE		
Spill Class:	Known release with minimal potential for fire or hazard. DEC Response. Unknown Responsible Party. Corrective action taken. (ISR)		
Spill Closed Dt:	Not reported		
Spill Cause:	Tank Overfill	Resource Affected:	On Land
Water Affected:	Not reported	Spill Source:	Tank Truck
Spill Notifier:	Fire Department	PBS Number:	Not reported
Spill Date:	02/13/1995 10:00	Reported to Dept:	02/13/1995 11:00
Cleanup Ceased:	Not reported		
Last Inspection:	Not reported		
Cleanup Meets Standard:	False		
Recommended Penalty:	No Penalty		
Spiller Cleanup Date:	Not reported		
Enforcement Date:	Not reported		
Investigation Complete:	Not reported		
UST Involvement:	False		
Spill Record Last Update:	02/14/1995		
Corrective Action Plan Submitted:	Not reported		
Date Spill Entered In Computer Data File:	02/13/1995		

114

**LILCO  
EVERGREEN / SPRUCE AVE  
BETHPAGE, NY**

**LUST**

**S101508040  
N/A**

**LUST:**

Facility ID:	9415203	Region of Spill:	1
Facility Contact:	Not reported	Facility Tele:	Not reported
Investigator:	LAMANNO	Spill Type:	Facility

MAP FINDINGS

Map ID  
Direction  
Distance

Site

Database(s)

EDR ID Number  
EPA ID Number

**LILCO (Continued)**

**S101508040**

Caller Name:	ADAM YABLANSKY	Caller Agency:	LILCO
Caller Phone:	(516) 842-9075	Caller Extension:	Not reported
Notifier Name:	Not reported	Notifier Agency:	Not reported
Notifier Phone:	Not reported	Notifier Extension:	Not reported
Spiller Contact:	Not reported	Spiller Phone:	Not reported
Spiller:	LILCO		
Address:	Not reported		
	Not reported		
Spill Class:	Known release with minimal potential for fire or hazard. DEC Response. Unable/unwilling Responsible Party. Corrective action taken. (ISR)		
Spill Closed Dt:	Not reported	Resource Affected:	On Land
Spill Cause:	Other	Spill Source:	Other Commercial/Industrial
Water Affected:	Not reported	PBS Number:	Not reported
Spill Notifier:	Responsible Party	Reported to Dept:	02/20/1995 14:20
Spill Date:	02/20/1995 12:00		
Cleanup Ceased:	Not reported		
Last Inspection:	Not reported		
Cleanup Meets Standard:	False		
Recommended Penalty:	No Penalty		
Spiller Cleanup Date:	Not reported		
Enforcement Date:	Not reported		
Investigation Complete:	Not reported		
UST Involvement:	False		
Spill Record Last Update:	02/22/1995		
Corrective Action Plan Submitted:	Not reported		
Date Spill Entered In Computer Data File:	02/21/1995		

115

**SALVATI FOODS, INC.**  
**595 S. BROADWAY**  
**HICKSVILLE, NY**

**UST**

**U002171762**  
**N/A**

Nassau County UST:

Facility ID:	056844	Tank ID:	0001
Tank Location:	Indoors, Belowground	Capacity:	00005000
Tank Status:	In Service	Tank Material:	STEEL
Piping Type:	Steel/Iron	Material Type:	Fresh/Product
Int Protection:	None		
Ext Protection:	NONE		
Description:	OIL, FUEL #2	Containment:	Other
Leak Detect:	OTHER	Product Gauge:	Yes
Dispense Method:	Gravity	Install Date:	0472
Fill Type:	Gravity		
Total Tanks:	1		

115

**SHAMROCK AUTO CENTER INC**  
**589 S BROADWAY**  
**HICKSVILLE, NY 11801**

**RCRIS-SQG**  
**FINDS**

**1000553993**  
**NYD986964310**

MAP FINDINGS

Map ID  
Direction  
Distance

Site

Database(s)

EDR ID Number  
EPA ID Number

**SHAMROCK AUTO CENTER INC (Continued)**

1000553993

**RCRIS:**

Owner: SHAMROCK AUTO CENTER INC  
(516) 931-3323

Contact: JOE DIGREGORIO  
(516) 931-3323

Classification: Small Quantity Generator

Waste	Quantity	Waste	Quantity
D000	0.000 (N)	D001	0.000 (N)
D008	0.000 (N)		

(P) = Pounds , (K) = Kilograms , (M) = Metric Tons , (T) = Tons , (N) = Not Reported

Used Oil Recyc: No

Violation Status: No violations found

115

**ITC AT HESS S/S  
575 S BROADWAY  
HICKSVILLE, NY**

NY Spills

S102138138  
N/A

**SPILLS:**

Facility ID: 8910047  
Facility Contact: Not reported  
Investigator: MANCILLA  
Caller Name: JOE ALMEIDA  
Caller Phone: Not reported  
Notifier Name: Not reported  
Notifier Phone: Not reported  
Spiller Contact: Not reported  
Spiller: ITC AT HESS S/S  
Address: 299 EDISON AVENUE  
WEST BABYLON, NY  
Spill Class: Not reported  
Spill Closed Dt: 03/01/1990  
Material Class: Petroleum  
Quantity Spilled: 20 gallons  
Spill Cause: Equipment Failure  
Water Affected: Not reported  
Spill Notifier: Responsible Party  
Spill Date: 01/19/1990 14:00  
Tank Number: Not reported  
Test method: Not reported  
Gross Leak/Fail: Not reported  
Cleanup Ceased: 03/01/1990  
Last Inspection: Not reported  
Cleanup Meets Standard: True  
Recommended Penalty: No Penalty  
Spiller Cleanup Date: Not reported  
Enforcement Date: Not reported  
Investigation Complete: Not reported  
UST Involvement: True  
Spill Record Last Update: 03/01/1990  
Corrective Action Plan Submitted: Not reported  
Date Spill Entered In Computer Data File: 01/23/1990

Region of Spill: 1  
Facility Tele: Not reported  
Spill Type: Facility  
Caller Agency: HESS  
Caller Extension: Not reported  
Notifier Agency: Not reported  
Notifier Extension: Not reported  
Spiller Phone: Not reported  
Spilled Code: 0009  
Quant Recovered: 0 gallons  
Resource Affected: On Land  
Spill Source: Gas Station  
PBS Number: Not reported  
Reported to Dept: 01/19/1990 14:20  
Tank Capacity: 0 Gallons  
Leak Rate: 0.00

MAP FINDINGS

Map ID Direction Distance	Site	Database(s)	EDR ID Number EPA ID Number
115	<b>AMERADA HESS OIL</b> <b>575 S BROADWAY</b> <b>HICKSVILLE, NY 11801</b>  RCRIS: Owner: AMERADA HESS OIL (212) 555-1212  Contact: JOE AOMEIDA (800) 336-1342  Classification: Small Quantity Generator  <u>Waste</u> <u>Quantity</u> D001      0.000 (N)  (P) = Pounds , (K) = Kilograms , (M) = Metric Tons , (T) = Tons , (N) = Not Reported  Used Oil Recyc: No  Violation Status: No violations found	RCRIS-SQG	1000352827 NYD982536146
115	<b>AMERADA HESS OIL</b> <b>575 S BROADWAY</b> <b>HICKSVILLE, NY 11801</b>	FINDS	1000788600 NYD982536146
115	<b>OFFICE BUILDING</b> <b>560 S. BROADWAY</b> <b>HICKSVILLE, NY</b>  Nassau County UST: Facility ID: 057055 Tank Location: Indoors, Belowground Tank Status: 6 Piping Type: Unknown Int Protection: Unknown Ext Protection: UNKNOWN Description: OIL, FUEL #2 Leak Detect: OTHER Dispense Method: Suction Fill Type: Gravity Total Tanks: 1	UST	U003038632 N/A
116	<b>HICKSVILLE DEPT OF PUBLIC WORKS</b> <b>NEW SOUTH RD &amp; MORRIS ST</b> <b>HICKSVILLE, NY 11801</b>  Used Oil Recyc: No  Violation Status: No violations found	FINDS RCRIS-LQG	1000272870 NYD982789737
117	<b>JOSEPH DUBON RESIDENCE</b> <b>147 5TH AVE</b> <b>HICKSVILLE, NY</b>  SPILLS: Facility ID: 9112465 Facility Contact: Not reported Investigator: NONE Caller Name: SANDY SHAME	NY Spills	S102136063 N/A
		Region of Spill: 1 Facility Tele: Not reported Spill Type: Facility Caller Agency: GIFFORDS	

MAP FINDINGS

Map ID  
Direction  
Distance

Site

Database(s)

EDR ID Number  
EPA ID Number

**JOSEPH DUBON RESIDENCE (Continued)**

**S102136063**

Caller Phone:	(516) 576-3000	Caller Extension:	Not reported
Notifier Name:	Not reported	Notifier Agency:	Not reported
Notifier Phone:	Not reported	Notifier Extension:	Not reported
Spiller Contact:	Not reported	Spiller Phone:	Not reported
Spiller:	JOSEPH DUBON RESIDENCE		
Address:	Not reported		
	Not reported		
Spill Class:	Not reported		
Spill Closed Dt:	03/10/1992		
Material Class:	Petroleum	Spilled Code:	0001
Quantity Spilled:	2 gallons	Quant Recovered:	0 gallons
Spill Cause:	Equipment Failure	Resource Affected:	On Land
Water Affected:	Not reported	Spill Source:	Private Dwelling
Spill Notifier:	Other	PBS Number:	Not reported
Spill Date:	03/06/1992 13:50	Reported to Dept:	03/06/1992 15:22
Tank Number:	Not reported	Tank Capacity:	0 Gallons
Test method:	Not reported	Leak Rate:	0.00
Gross Leak/Fail:	Not reported		
Cleanup Ceased:	03/10/1992		
Last Inspection:	Not reported		
Cleanup Meets Standard:	True		
Recommended Penalty:	No Penalty		
Spiller Cleanup Date:	Not reported		
Enforcement Date:	Not reported		
Investigation Complete:	Not reported		
UST Involvement:	False		
Spill Record Last Update:	03/11/1992		
Corrective Action Plan Submitted:	Not reported		
Date Spill Entered In Computer Data File:	03/16/1992		

118

**POOLE RESIDENCE  
97 10TH ST  
GARDEN CITY, NY**

**NY Spills**

**S102140587  
N/A**

**SPILLS:**

Facility ID:	9503409	Region of Spill:	1
Facility Contact:	Not reported	Facility Tele:	Not reported
Investigator:	NONE	Spill Type:	Facility
Caller Name:	HARRY JOHNSON	Caller Agency:	RELIANCE
Caller Phone:	(516) 931-6829	Caller Extension:	Not reported
Notifier Name:	Not reported	Notifier Agency:	Not reported
Notifier Phone:	Not reported	Notifier Extension:	Not reported
Spiller Contact:	Not reported	Spiller Phone:	(516) 248-2873
Spiller:	POOLE RESIDENCE		
Address:	Not reported		
	Not reported		
Spill Class:	Known release with minimal potential for fire or hazard. DEC Response. Willing Responsible Party. Corrective action taken.		
Spill Closed Dt:	06/20/1995		
Material Class:	Petroleum	Spilled Code:	0001
Quantity Spilled:	3 gallons	Quant Recovered:	0 gallons
Spill Cause:	Equipment Failure	Resource Affected:	On Land
Water Affected:	Not reported	Spill Source:	Private Dwelling
Spill Notifier:	Affected Persons	PBS Number:	Not reported
Spill Date:	06/19/1995 12:00	Reported to Dept:	06/19/1995 15:35
Tank Number:	Not reported	Tank Capacity:	0 Gallons
Test method:	Not reported	Leak Rate:	0.00
Gross Leak/Fail:	Not reported		

MAP FINDINGS

Map ID			EDR ID Number
Direction	Site	Database(s)	EPA ID Number
Distance			

**POOLE RESIDENCE (Continued)**

**S102140587**

Cleanup Ceased: 06/20/1995  
 Last Inspection: Not reported  
 Cleanup Meets Standard: True  
 Recommended Penalty: No Penalty  
 Spiller Cleanup Date: Not reported  
 Enforcement Date: Not reported  
 Investigation Complete: Not reported  
 UST Involvement: False  
 Spill Record Last Update: Not reported  
 Corrective Action Plan Submitted: Not reported  
 Date Spill Entered In Computer Data File: 06/20/1995

119	<b>THOMAS MEEHAN RESIDENCE</b> <b>29 ALBERT AVENUE</b> <b>HICKSVILLE, NY</b>	<b>LUST</b>	<b>S100669243</b> <b>N/A</b>
-----	--	-------------	---------------------------------

**LUST:**

Facility ID: 9002850 Facility Contact: Not reported Investigator: NCFM Caller Name: INSPECTOR GUERIN Caller Phone: Not reported Notifier Name: Not reported Notifier Phone: Not reported Spiller Contact: Not reported Spiller: THOMAS MEEHAN RESIDENCE Address: 29 ALBERT AVENUE HICKSVILLE, NY Spill Class: Not reported Spill Closed Dt: 06/13/1990 Spill Cause: Other Water Affected: Not reported Spill Notifier: Fire Department Spill Date: 06/12/1990 14:45 Cleanup Ceased: 06/13/1990 Last Inspection: Not reported Cleanup Meets Standard: True Recommended Penalty: No Penalty Spiller Cleanup Date: Not reported Enforcement Date: Not reported Investigation Complete: Not reported UST Involvement: False Spill Record Last Update: Not reported Corrective Action Plan Submitted: Not reported Date Spill Entered In Computer Data File: 06/13/1990	Region of Spill: 1 Facility Tele: Not reported Spill Type: Facility Caller Agency: NCFM Caller Extension: Not reported Notifier Agency: Not reported Notifier Extension: Not reported Spiller Phone: Not reported Resource Affected: On Land Spill Source: Private Dwelling PBS Number: Not reported Reported to Dept: 06/12/1990 15:30
---	--

120	<b>LINDA SCHWARZ</b> <b>12 FARM LN</b> <b>HICKSVILLE, NY</b>	<b>LUST</b>	<b>S100148382</b> <b>N/A</b>
-----	--	-------------	---------------------------------

**LUST:**

Facility ID: 8911923 Facility Contact: Not reported Investigator: NONE Caller Name: HELEN O'KEEFE Caller Phone: (516) 486-5155	Region of Spill: 1 Facility Tele: Not reported Spill Type: Facility Caller Agency: MILRO SERVICES Caller Extension: Not reported
--	--

MAP FINDINGS

Map ID  
Direction  
Distance

Site

Database(s)

EDR ID Number  
EPA ID Number

**LINDA SCHWARZ (Continued)**

**S100148382**

Notifier Name:	Not reported	Notifier Agency:	Not reported
Notifier Phone:	Not reported	Notifier Extension:	Not reported
Spiller Contact:	Not reported	Spiller Phone:	(516) 433-7632
Spiller:	LINDA SCHWARZ		
Address:	Not reported		
	Not reported		
Spill Class:	Not reported		
Spill Closed Dt:	03/16/1990	Resource Affected:	On Land
Spill Cause:	Tank Failure	Spill Source:	Private Dwelling
Water Affected:	Not reported	PBS Number:	Not reported
Spill Notifier:	Other	Reported to Dept:	03/16/1990 11:50
Spill Date:	03/13/1990 12:00		
Cleanup Ceased:	03/16/1990		
Last Inspection:	Not reported		
Cleanup Meets Standard:	True		
Recommended Penalty:	No Penalty		
Spiller Cleanup Date:	Not reported		
Enforcement Date:	Not reported		
Investigation Complete:	Not reported		
UST Involvement:	False		
Spill Record Last Update:	Not reported		
Corrective Action Plan Submitted:	Not reported		
Date Spill Entered In Computer Data File:	03/19/1990		

121

**MEENAN OIL CO  
12 SPRUCE AVENUE  
BETHPAGE, NY**

NY Spills

**S102097729  
N/A**

**SPILLS:**

Facility ID:	9214398	Region of Spill:	1
Facility Contact:	Not reported	Facility Tele:	Not reported
Investigator:	CAMPBELL	Spill Type:	Facility
Caller Name:	MR SANTORO	Caller Agency:	MEENAN OIL
Caller Phone:	(516) 783-1000	Caller Extension:	Not reported
Notifier Name:	Not reported	Notifier Agency:	Not reported
Notifier Phone:	Not reported	Notifier Extension:	Not reported
Spiller Contact:	Not reported	Spiller Phone:	Not reported
Spiller:	MEENAN OIL CO		
Address:	Not reported		
	Not reported		
Spill Class:	Possible release with minimal potential for fire or hazard or Known release with no damage. DEC Response. Willing Responsible Party. Corrective action taken.		
Spill Closed Dt:	04/19/1993	Spilled Code:	0001
Material Class:	Petroleum	Quant Recovered:	0 gallons
Quantity Spilled:	1 gallons	Resource Affected:	On Land
Spill Cause:	Human Error	Spill Source:	Private Dwelling
Water Affected:	Not reported	PBS Number:	Not reported
Spill Notifier:	Other	Reported to Dept:	03/30/1993 13:53
Spill Date:	03/30/1993 13:30	Tank Capacity:	0 Gallons
Tank Number:	Not reported	Leak Rate:	0.00
Test method:	Not reported		
Gross Leak/Fail:	Not reported		
Cleanup Ceased:	04/19/1993		
Last Inspection:	Not reported		
Cleanup Meets Standard:	True		
Recommended Penalty:	No Penalty		
Spiller Cleanup Date:	Not reported		

MAP FINDINGS

Map ID			EDR ID Number
Direction			EPA ID Number
Distance	Site	Database(s)	

**MEENAN OIL CO (Continued)**

**S102097729**

Enforcement Date: Not reported  
 Investigation Complete: Not reported  
 UST Involvement: False  
 Spill Record Last Update: 04/20/1993  
 Corrective Action Plan Submitted: Not reported  
 Date Spill Entered In Computer Data File: 03/31/1993

122	<b>SANDRA RAFFO RESIDENCE</b> <b>9 COTTAGE BLVD</b> <b>HICKSVILLE, NY</b>	<b>NY Spills</b>	<b>S102237455</b> <b>N/A</b>
-----	---	------------------	---------------------------------

**SPILLS:**

Facility ID: 9600635 Facility Contact: SANDRA Investigator: NONE Caller Name: SANDRA RAFFFO Caller Phone: (516) 931-1378 Notifier Name: SANDRA RAFFFO Notifier Phone: (516) 931-1378 Spiller Contact: SANDRA Spiller: SANDRA RAFFO RESIDENCE Address: 9 COTTAGE BLVD HICKSVILLE Spill Class: Known release with minimal potential for fire or hazard. DEC Response. Willing Responsible Party. Corrective action taken. Spill Closed Dt: 04/15/1996 Material Class: Petroleum Quantity Spilled: 1 gallons Spill Cause: Equipment Failure Water Affected: Not reported Spill Notifier: Responsible Party Spill Date: 04/13/1996 08:02 Tank Number: Not reported Test method: Not reported Gross Leak/Fail: Not reported Cleanup Ceased: Not reported Last Inspection: Not reported Cleanup Meets Standard: True Recommended Penalty: No Penalty Spiller Cleanup Date: Not reported Enforcement Date: Not reported Investigation Complete: Not reported UST Involvement: False Spill Record Last Update: 04/16/1996 Corrective Action Plan Submitted: Not reported Date Spill Entered In Computer Data File: 04/13/1996	Region of Spill: 1 Facility Tele: Not reported Spill Type: UST Caller Agency: CITIZEN Caller Extension: Not reported Notifier Agency: CITIZEN Notifier Extension: Not reported Spiller Phone: Not reported Spilled Code: 0001 Quant Recovered: 1 gallons Resource Affected: On Land Spill Source: Private Dwelling PBS Number: Not reported Reported to Dept: 04/13/1996 08:00 Tank Capacity: 0 Gallons Leak Rate: 0.00
--	--

123	<b>BETHPAGE METRO</b> <b>900 STEWART AVE</b> <b>BETHPAGE, NY</b>	<b>AST</b>	<b>A100090597</b> <b>N/A</b>
-----	--	------------	---------------------------------



**MAP FINDINGS**

Map ID  
Direction  
Distance

Site

Database(s)

EDR ID Number  
EPA ID Number

**BETHPAGE METRO (Continued)**

**A100090597**

**Nassau County AST:**

Facility ID:	055456	Tank ID:	0001
Tank Location:	Outdoors, Aboveground	Capacity (Gal):	275
Tank Status:	In Service	Tank Material:	STEEL
Int Protection:	None		
Ext Protection:	PAINTED [e.g. asphaltic]	Material Type:	Waste
Piping Type:	Galvanized Steel		
Description:	WASTE OIL		
Leak Detect:	NONE	Containment:	NONE
Dispense Method:	Suction	Product Gauge:	No
Fill Type:	Gravity	Install Date:	1085
Total Tanks:	Not reported		

123

**METRO S/S  
900 STEWART AVENUE  
BETHPAGE, NY**

**LUST**

**S100172052  
N/A**

**LUST:**

Facility ID:	8708438	Region of Spill:	1
Facility Contact:	Not reported	Facility Tele:	Not reported
Investigator:	GOERTZ	Spill Type:	Facility
Caller Name:	Not reported	Caller Agency:	Not reported
Caller Phone:	Not reported	Caller Extension:	Not reported
Notifier Name:	Not reported	Notifier Agency:	Not reported
Notifier Phone:	Not reported	Notifier Extension:	Not reported
Spiller Contact:	Not reported	Spiller Phone:	Not reported
Spiller:	METRO S/S		
Address:	Not reported		
	Not reported		
Spill Class:	Not reported	Resource Affected:	Groundwater
Spill Closed Dt:	01/14/1988	Spill Source:	Gas Station
Spill Cause:	Tank Test Failure	PBS Number:	Not reported
Water Affected:	Not reported	Reported to Dept:	12/31/1987 14:35
Spill Notifier:	Other		
Spill Date:	12/31/1987 12:00		
Cleanup Ceased:	01/14/1988		
Last Inspection:	Not reported		
Cleanup Meets Standard:	True		
Recommended Penalty:	No Penalty		
Spiller Cleanup Date:	Not reported		
Enforcement Date:	Not reported		
Investigation Complete:	Not reported		
UST Involvement:	True		
Spill Record Last Update:	01/14/1988		
Corrective Action Plan Submitted:	Not reported		
Date Spill Entered In Computer Data File:	01/04/1988		

Facility ID:	9506133	Region of Spill:	1
Facility Contact:	Not reported	Facility Tele:	Not reported
Investigator:	MATTHEWS	Spill Type:	Facility
Caller Name:	BRIAN MATTHEWS	Caller Agency:	DEC
Caller Phone:	(516) 444-0320	Caller Extension:	Not reported
Notifier Name:	Not reported	Notifier Agency:	Not reported
Notifier Phone:	Not reported	Notifier Extension:	Not reported
Spiller Contact:	Not reported	Spiller Phone:	Not reported
Spiller:	METRO S/S		
Address:	Not reported		
	Not reported		

MAP FINDINGS

Map ID  
Direction  
Distance

Site

Database(s)

EDR ID Number  
EPA ID Number

**METRO S/S (Continued)**

**S100172052**

Spill Class: Known release that creates potential for fire or hazard. DEC Response. Willing Responsible Party. Corrective action taken.

Spill Closed Dt: Not reported

Spill Cause: Other

Water Affected: Not reported

Spill Notifier: DEC

Spill Date: 08/17/1995 14:00

Cleanup Ceased: Not reported

Last Inspection: Not reported

Cleanup Meets Standard: False

Recommended Penalty: No Penalty

Spiller Cleanup Date: Not reported

Enforcement Date: Not reported

Investigation Complete: Not reported

UST Involvement: False

Spill Record Last Update: Not reported

Corrective Action Plan Submitted: Not reported

Date Spill Entered in Computer Data File: 08/21/1995

Resource Affected: On Land

Spill Source: Gas Station

PBS Number: Not reported

Reported to Dept: 08/17/1995 14:00

123

**BETHPAGE U F S D  
CHERRY AVE  
BETHPAGE, NY 11714**

**FINDS  
LUST  
RCRIS-LQG**

**1000243980  
NYD100370121**

**RCRIS:**

Owner: BETHPAGE U F S D  
(212) 555-1212

Contact: THOMAS ACERRA  
(516) 931-2900

Classification: Large Quantity Generator

<u>Waste</u>	<u>Quantity</u>	<u>Waste</u>	<u>Quantity</u>
D000	0.000 (N)	D001	0.000 (N)
D002	0.000 (N)	D003	0.000 (N)

(P) = Pounds , (K) = Kilograms , (M) = Metric Tons , (T) = Tons , (N) = Not Reported

Used Oil Recyc: No

Violation Status: No violations found

**FINDS:**

Other Pertinent Environmental Activity Identified at Site:

- Facility is monitored or permitted for air emissions under the Clean Air Act (under AFS/AIRS)

**LUST:**

Facility ID:	8703585	Region of Spill:	1
Facility Contact:	Not reported	Facility Tele:	Not reported
Investigator:	O'NEILL	Spill Type:	Facility
Caller Name:	Not reported	Caller Agency:	Not reported
Caller Phone:	Not reported	Caller Extension:	Not reported
Notifier Name:	Not reported	Notifier Agency:	Not reported
Notifier Phone:	Not reported	Notifier Extension:	Not reported
Spiller Contact:	Not reported	Spiller Phone:	(516) 931-2900
Spiller:	BETHPAGE SCHOOL DISTRICT		
Address:	CHERRY AVENUE BETHPAGE, NY		
Spill Class:	Not reported	Resource Affected:	Groundwater
Spill Closed Dt:	12/10/1987		
Spill Cause:	Tank Test Failure		

MAP FINDINGS

Map ID  
Direction  
Distance

Site

Database(s)

EDR ID Number  
EPA ID Number

**BETHPAGE U F S D (Continued)**

**1000243980**

Water Affected:	Not reported	Spill Source:	Other Commercial/Industrial
Spill Notifier:	Tank Tester	PBS Number:	Not reported
Spill Date:	08/01/1987 13:00	Reported to Dept:	08/01/1987 13:13
Cleanup Ceased:	12/10/1987		
Last Inspection:	Not reported		
Cleanup Meets Standard:	True		
Recommended Penalty:	No Penalty		
Spiller Cleanup Date:	Not reported		
Enforcement Date:	Not reported		
Investigation Complete:	Not reported		
UST Involvement:	False		
Spill Record Last Update:	12/11/1987		
Corrective Action Plan Submitted:	Not reported		
Date Spill Entered In Computer Data File:	08/04/1987		

124

**WALTER HOFFMANN  
22 LINDEN BLVD  
HICKSVILLE, NY**

**LUST**

**S100148916  
N/A**

**LUST:**

Facility ID:	8702517	Region of Spill:	1
Facility Contact:	Not reported	Facility Tele:	Not reported
Investigator:	WALEK	Spill Type:	Facility
Caller Name:	Not reported	Caller Agency:	Not reported
Caller Phone:	Not reported	Caller Extension:	Not reported
Notifier Name:	Not reported	Notifier Agency:	Not reported
Notifier Phone:	Not reported	Notifier Extension:	Not reported
Spiller Contact:	Not reported	Spiller Phone:	(516) 935-0546
Spiller:	WALTER HOFFMANN		
Address:	Not reported		
	Not reported		
Spill Class:	Not reported	Resource Affected:	On Land
Spill Closed Dt:	08/19/1987	Spill Source:	Private Dwelling
Spill Cause:	Tank Failure	PBS Number:	Not reported
Water Affected:	Not reported	Reported to Dept:	06/29/1987 08:45
Spill Notifier:	Responsible Party		
Spill Date:	06/28/1987 12:00		
Cleanup Ceased:	08/19/1987		
Last Inspection:	Not reported		
Cleanup Meets Standard:	True		
Recommended Penalty:	No Penalty		
Spiller Cleanup Date:	Not reported		
Enforcement Date:	Not reported		
Investigation Complete:	Not reported		
UST Involvement:	False		
Spill Record Last Update:	08/19/1987		
Corrective Action Plan Submitted:	Not reported		
Date Spill Entered In Computer Data File:	07/01/1987		

125

**LILCO  
25 FERNEY ST  
HICKSVILLE, NY**

**NY Spills**

**S102137573  
N/A**

**SPILLS:**

Facility ID:	8802428	Region of Spill:	1
Facility Contact:	Not reported	Facility Tele:	Not reported

MAP FINDINGS

Map ID Direction Distance	Site	Database(s)	EDR ID Number EPA ID Number
---------------------------------	------	-------------	--------------------------------

**LILCO (Continued)**

**S102137573**

Investigator: WALEK Caller Name: RICK SCHMITZ Caller Phone: (516) 420-6058 Notifier Name: Not reported Notifier Phone: Not reported Spiller Contact: Not reported Spiller: LILCO Address: 175 E.O.C ROAD HICKSVILLE, NY  Spill Class: Not reported Spill Closed Dt: 06/22/1988 Material Class: Petroleum Quantity Spilled: 1 gallons Spill Cause: Equipment Failure Water Affected: Not reported Spill Notifier: Responsible Party Spill Date: 06/15/1988 15:36 Tank Number: Not reported Test method: Not reported Gross Leak/Fail: Not reported Cleanup Ceased: 06/22/1988 Last Inspection: Not reported Cleanup Meets Standard: True Recommended Penalty: No Penalty Spiller Cleanup Date: Not reported Enforcement Date: Not reported Investigation Complete: Not reported UST Involvement: False Spill Record Last Update: 06/28/1988 Corrective Action Plan Submitted: Not reported Date Spill Entered In Computer Data File: 06/24/1988	Spill Type: Facility Caller Agency: LILCO Caller Extension: Not reported Notifier Agency: Not reported Notifier Extension: Not reported Spiller Phone: (516) 420-6058  Spilled Code: 0016 Quant Recovered: 0 gallons Resource Affected: On Land Spill Source: Other Commercial/Industrial PBS Number: Not reported Reported to Dept: 06/16/1988 16:25 Tank Capacity: 0 Gallons Leak Rate: 0.00
---	--

126

**WETZEL RESIDENCE**  
**132 10TH ST**  
**HICKSVILLE, NY**

**NY Spills**

**S102237496**  
**N/A**

**SPILLS:**

Facility ID: 9600853 Facility Contact: DONALD WETZEL Investigator: NONE Caller Name: DONALD WETZEL Caller Phone: (516) 433-1611 Notifier Name: DONALD WETZEL Notifier Phone: (516) 433-1611 Spiller Contact: DONALD WETZEL Spiller: WETZEL RESIDENCE Address: 132 10TH STREET HICKSVILLE -  Spill Class: Known release with minimal potential for fire or hazard. DEC Response. Willing Responsible Party. Corrective action taken.  Spill Closed Dt: 04/18/1996 Material Class: Petroleum Quantity Spilled: 1 gallons Spill Cause: Equipment Failure Water Affected: Not reported Spill Notifier: Responsible Party Spill Date: 04/18/1996 07:30 Tank Number: Not reported	Region of Spill: 1 Facility Tele: (516) 433-1611 Spill Type: UST Caller Agency: HOMEOWNER Caller Extension: Not reported Notifier Agency: HOMEOWNER Notifier Extension: Not reported Spiller Phone: (516) 433-1611  Spilled Code: 0001 Quant Recovered: 1 gallons Resource Affected: On Land Spill Source: Private Dwelling PBS Number: Not reported Reported to Dept: 04/18/1996 10:12 Tank Capacity: 0 Gallons
--	---

MAP FINDINGS

Map ID Direction Distance Site Database(s) EDR ID Number EPA ID Number

**WETZEL RESIDENCE (Continued)**

**S102237496**

Test method: Not reported Leak Rate: 0.00  
 Gross Leak/Fail: Not reported  
 Cleanup Ceased: Not reported  
 Last Inspection: Not reported  
 Cleanup Meets Standard: True  
 Recommended Penalty: No Penalty  
 Spiller Cleanup Date: Not reported  
 Enforcement Date: Not reported  
 Investigation Complete: Not reported  
 UST Involvement: False  
 Spill Record Last Update: 04/24/1996  
 Corrective Action Plan Submitted: Not reported  
 Date Spill Entered In Computer Data File: 04/18/1996

**127 BROADWALL MANAGEMENT  
44 CHERRY AVENUE  
WEST HEMPSTEAD, NY**

**LUST**

**S100491065  
N/A**

**LUST:**

Facility ID: 9201417	Region of Spill: 1
Facility Contact: Not reported	Facility Tele: Not reported
Investigator: T/T/F	Spill Type: Facility
Caller Name: GUY CAPONE	Caller Agency: GASOLINE INSTALLATIONS
Caller Phone: (718) 647-7443	Caller Extension: Not reported
Notifier Name: Not reported	Notifier Agency: Not reported
Notifier Phone: Not reported	Notifier Extension: Not reported
Spiller Contact: Not reported	Spiller Phone: (516) 968-4245
Spiller: BROADWALL MANAGEMENT	
Address: 420 HEMPSTEAD TPKE WEST HEMPSTEAD	
Spill Class: No spill occurred. (Not Possible)	Resource Affected: Groundwater
Spill Closed Dt: 08/24/1993	Spill Source: Other Commercial/Industrial
Spill Cause: Tank Test Failure	PBS Number: Not reported
Water Affected: Not reported	Reported to Dept: 05/05/1992 15:38
Spill Notifier: Tank Tester	
Spill Date: 05/05/1992 13:15	
Cleanup Ceased: 08/24/1993	
Last Inspection: Not reported	
Cleanup Meets Standard: True	
Recommended Penalty: No Penalty	
Spiller Cleanup Date: Not reported	
Enforcement Date: Not reported	
Investigation Complete: Not reported	
UST Involvement: False	
Spill Record Last Update: 08/25/1993	
Corrective Action Plan Submitted: Not reported	
Date Spill Entered In Computer Data File: 05/07/1992	

**128 SPIEERE RESIDENCE  
27 BROOKS ST  
HICKSVILLE, NY**

**NY Spills**

**S102236724  
N/A**

**SPILLS:**

Facility ID: 9513525	Region of Spill: 1
Facility Contact: MRS SPIEERE	Facility Tele: (516) 933-1759
Investigator: NONE	Spill Type: UST

MAP FINDINGS

Map ID  
Direction  
Distance

Site

Database(s)

EDR ID Number  
EPA ID Number

**SPIEERE RESIDENCE (Continued)**

**S102236724**

Caller Name:	MRS SPIERER	Caller Agency:	OWNER
Caller Phone:	(516) 933-1759	Caller Extension:	Not reported
Notifier Name:	MRS SPIERER	Notifier Agency:	OWNER
Notifier Phone:	(516) 933-1759	Notifier Extension:	Not reported
Spiller Contact:	MRS SPIEERE	Spiller Phone:	(516) 933-1759
Spiller:	SPIEERE RESIDENCE		
Address:	27 BROOKS STREET HICKSVILLE, NY		
Spill Class:	Known release with minimal potential for fire or hazard. DEC Response. Willing Responsible Party. Corrective action taken.		
Spill Closed Dt:	01/25/1996	Spilled Code:	0001
Material Class:	Petroleum	Quant Recovered:	1 gallons
Quantity Spilled:	1 gallons	Resource Affected:	On Land
Spill Cause:	Equipment Failure	Spill Source:	Private Dwelling
Water Affected:	Not reported	PBS Number:	Not reported
Spill Notifier:	Responsible Party	Reported to Dept:	01/25/1996 14:49
Spill Date:	01/25/1996 14:30	Tank Capacity:	0 Gallons
Tank Number:	Not reported	Leak Rate:	0.00
Test method:	Not reported		
Gross Leak/Fail:	Not reported		
Cleanup Ceased:	Not reported		
Last Inspection:	Not reported		
Cleanup Meets Standard:	True		
Recommended Penalty:	No Penalty		
Spiller Cleanup Date:	Not reported		
Enforcement Date:	Not reported		
Investigation Complete:	Not reported		
UST Involvement:	False		
Spill Record Last Update:	01/26/1996		
Corrective Action Plan Submitted:	Not reported		
Date Spill Entered in Computer Data File:	01/25/1996		

128

**EDWARD WALSH RESIDENCE  
22 BROOKS ST  
HICKSVILLE, NY**

**NY Spills**

**S102137786  
N/A**

**SPILLS:**

Facility ID:	8900057	Region of Spill:	1
Facility Contact:	Not reported	Facility Tele:	Not reported
Investigator:	NONE	Spill Type:	Facility
Caller Name:	EDWARD WALSH	Caller Agency:	CITIZEN
Caller Phone:	(516) 822-4964	Caller Extension:	Not reported
Notifier Name:	Not reported	Notifier Agency:	Not reported
Notifier Phone:	Not reported	Notifier Extension:	Not reported
Spiller Contact:	Not reported	Spiller Phone:	Not reported
Spiller:	EDWARD WALSH		
Address:	Not reported		
	Not reported		
Spill Class:	Not reported		
Spill Closed Dt:	04/04/1989	Spilled Code:	0001
Material Class:	Petroleum	Quant Recovered:	0 gallons
Quantity Spilled:	15 gallons	Resource Affected:	On Land
Spill Cause:	Equipment Failure	Spill Source:	Private Dwelling
Water Affected:	Not reported	PBS Number:	Not reported
Spill Notifier:	Responsible Party	Reported to Dept:	04/04/1989 09:28
Spill Date:	04/04/1989 09:00	Tank Capacity:	0 Gallons
Tank Number:	Not reported	Leak Rate:	0.00
Test method:	Not reported		

**MAP FINDINGS**

Map ID  
Direction  
Distance

Site

Database(s)

EDR ID Number  
EPA ID Number

**EDWARD WALSH RESIDENCE (Continued)**

**S102137786**

Gross Leak/Fail: Not reported  
Cleanup Ceased: 04/04/1989  
Last Inspection: Not reported  
Cleanup Meets Standard: True  
Recommended Penalty: No Penalty  
Spiller Cleanup Date: Not reported  
Enforcement Date: Not reported  
Investigation Complete: Not reported  
UST Involvement: False  
Spill Record Last Update: Not reported  
Corrective Action Plan Submitted: Not reported  
Date Spill Entered In Computer Data File: 04/05/1989

129

**SHUMSKI RESIDENCE  
8 SILBER AVENUE  
BETHPAGE, NY**

**LUST**

**S100148303  
N/A**

**LUST:**

Facility ID: 8910897  
Facility Contact: Not reported  
Investigator: GOMEZ  
Caller Name: ED MORALES  
Caller Phone: (516) 349-8989  
Notifier Name: Not reported  
Notifier Phone: Not reported  
Spiller Contact: Not reported  
Spiller: SHUMSKI RESIDENCE  
Address: 8 SILBER AVENUE  
BETHPAGE, NY

Region of Spill: 1  
Facility Tele: Not reported  
Spill Type: Facility  
Caller Agency: GENERAL UTILITIES  
Caller Extension: Not reported  
Notifier Agency: Not reported  
Notifier Extension: Not reported  
Spiller Phone: (516) 681-1860

Spill Class: Not reported  
Spill Closed Dt: 10/30/1990  
Spill Cause: Tank Failure  
Water Affected: Not reported  
Spill Notifier: Other  
Spill Date: 02/14/1990 12:00  
Cleanup Ceased: 10/30/1990  
Last Inspection: Not reported  
Cleanup Meets Standard: True  
Recommended Penalty: No Penalty  
Spiller Cleanup Date: Not reported  
Enforcement Date: Not reported  
Investigation Complete: Not reported  
UST Involvement: False  
Spill Record Last Update: 11/01/1990  
Corrective Action Plan Submitted: Not reported  
Date Spill Entered In Computer Data File: 02/15/1990

Resource Affected: Groundwater  
Spill Source: Private Dwelling  
PBS Number: Not reported  
Reported to Dept: 02/14/1990 16:05

130

**PARISI RESIDENCE  
6 FERNEY ST  
HICKSVILLE, NY**

**NY Spills**

**S102140148  
N/A**

**SPILLS:**

Facility ID: 9412094  
Facility Contact: Not reported  
Investigator: NONE  
Caller Name: RAYMOND PARISI

Region of Spill: 1  
Facility Tele: Not reported  
Spill Type: Facility  
Caller Agency: CUSTOMER

MAP FINDINGS

Map ID			EDR ID Number
Direction			EPA ID Number
Distance	Site	Database(s)	

**PARISI RESIDENCE (Continued)**

**S102140148**

Caller Phone: (516) 931-8515 Notifier Name: Not reported Notifier Phone: Not reported Spiller Contact: Not reported Spiller: PARISI RESIDENCE Address: Not reported Not reported Spill Class: Known release with minimal potential for fire or hazard. DEC Response. Willing Responsible Party. Corrective action taken. Spill Closed Dt: 12/12/1994 Material Class: Petroleum Quantity Spilled: 2 gallons Spill Cause: Equipment Failure Water Affected: Not reported Spill Notifier: Responsible Party Spill Date: 12/09/1994 17:00 Tank Number: Not reported Test method: Not reported Gross Leak/Fail: Not reported Cleanup Ceased: 12/12/1994 Last Inspection: Not reported Cleanup Meets Standard: True Recommended Penalty: No Penalty Spiller Cleanup Date: Not reported Enforcement Date: Not reported Investigation Complete: Not reported UST Involvement: False Spill Record Last Update: Not reported Corrective Action Plan Submitted: Not reported Date Spill Entered In Computer Data File: 12/12/1994	Caller Extension: Not reported Notifier Agency: Not reported Notifier Extension: Not reported Spiller Phone: Not reported Spilled Code: 0001 Quant Recovered: 0 gallons Resource Affected: On Land Spill Source: Private Dwelling PBS Number: Not reported Reported to Dept: 12/09/1994 17:30 Tank Capacity: 0 Gallons Leak Rate: 0.00
---	---

131

**LILCO**  
**103 LEE AVE**  
**HICKSVILLE, NY**

**NY Spills**

**S102138598**  
**N/A**

**SPILLS:**

Facility ID: 9009335 Facility Contact: Not reported Investigator: NONE Caller Name: MIKE LAURO Caller Phone: (516) 420-6142 Notifier Name: Not reported Notifier Phone: Not reported Spiller Contact: Not reported Spiller: LILCO Address: Not reported Not reported Spill Class: Not reported Spill Closed Dt: 11/28/1990 Material Class: Petroleum Quantity Spilled: 5 gallons Spill Cause: Equipment Failure Water Affected: Not reported Spill Notifier: Responsible Party Spill Date: 11/27/1990 10:43 Tank Number: Not reported Test method: Not reported Gross Leak/Fail: Not reported	Region of Spill: 1 Facility Tele: Not reported Spill Type: Facility Caller Agency: LILCO Caller Extension: Not reported Notifier Agency: Not reported Notifier Extension: Not reported Spiller Phone: (516) 420-6142 Spilled Code: 0016 Quant Recovered: 0 gallons Resource Affected: On Land Spill Source: Other Commercial/Industrial PBS Number: Not reported Reported to Dept: 11/27/1990 14:45 Tank Capacity: 0 Gallons Leak Rate: 0.00
--	---



MAP FINDINGS

Map ID  
Direction  
Distance

Site

Database(s)

EDR ID Number  
EPA ID Number

**LILCO (Continued)**

**S102138598**

Cleanup Ceased: 11/28/1990  
 Last Inspection: Not reported  
 Cleanup Meets Standard: True  
 Recommended Penalty: No Penalty  
 Spiller Cleanup Date: Not reported  
 Enforcement Date: Not reported  
 Investigation Complete: Not reported  
 UST Involvement: False  
 Spill Record Last Update: Not reported  
 Corrective Action Plan Submitted: Not reported  
 Date Spill Entered in Computer Data File: 11/30/1990

132

**GRUMMAN  
BLDG #15  
BETHPAGE, NY**

**LUST**

**S100169240  
N/A**

**LUST:**

Facility ID: 8901729	Region of Spill: 1
Facility Contact: Not reported	Facility Tele: Not reported
Investigator: LEUNG	Spill Type: Facility
Caller Name: TERRENCE NEILLY	Caller Agency: GENERAL UTILITIES
Caller Phone: (516) 349-8989	Caller Extension: Not reported
Notifier Name: Not reported	Notifier Agency: Not reported
Notifier Phone: Not reported	Notifier Extension: Not reported
Spiller Contact: Not reported	Spiller Phone: (516) 575-8176
Spiller: GRUMMAN	
Address: Not reported	
Spill Class: Not reported	Resource Affected: Groundwater
Spill Closed Dt: 10/26/1990	Spill Source: Other Commercial/Industrial
Spill Cause: Tank Test Failure	PBS Number: Not reported
Water Affected: Not reported	Reported to Dept: 05/19/1989 18:12
Spill Notifier: Tank Tester	
Spill Date: 05/19/1989 17:00	
Cleanup Ceased: 10/26/1990	
Last Inspection: Not reported	
Cleanup Meets Standard: True	
Recommended Penalty: No Penalty	
Spiller Cleanup Date: Not reported	
Enforcement Date: Not reported	
Investigation Complete: Not reported	
UST Involvement: False	
Spill Record Last Update: 10/29/1990	
Corrective Action Plan Submitted: Not reported	
Date Spill Entered in Computer Data File: 05/22/1989	

132

**GRUMMAN  
BLDG #3  
BETHPAGE, NY**

**LUST**

**S100174734  
N/A**

**LUST:**

Facility ID: 9100456	Region of Spill: 1
Facility Contact: Not reported	Facility Tele: Not reported
Investigator: KISPERT	Spill Type: Facility
Caller Name: BOB AGEE	Caller Agency: GRUMMAN
Caller Phone: (516) 575-2385	Caller Extension: Not reported

MAP FINDINGS

Map ID Direction Distance	Site	Database(s)	EDR ID Number EPA ID Number
---------------------------------	------	-------------	--------------------------------

**GRUMMAN (Continued)**

**S100174734**

Notifier Name: Not reported	Notifier Agency: Not reported
Notifier Phone: Not reported	Notifier Extension: Not reported
Spiller Contact: Not reported	Spiller Phone: (516) 575-2385
Spiller: GRUMMAN	
Address: Not reported	
Spill Class: Possible release with minimal potential for fire or hazard or Known release with no damage. DEC Response. Willing Responsible Party. Corrective action taken.	
Spill Closed Dt: 06/10/1994	
Spill Cause: Tank Overfill	Resource Affected: On Land
Water Affected: Not reported	Spill Source: Other Commercial/Industrial
Spill Notifier: Responsible Party	PBS Number: Not reported
Spill Date: 04/11/1991 08:00	Reported to Dept: 04/11/1991 09:35
Cleanup Ceased: 06/10/1994	
Last Inspection: Not reported	
Cleanup Meets Standard: True	
Recommended Penalty: No Penalty	
Spiller Cleanup Date: Not reported	
Enforcement Date: Not reported	
Investigation Complete: Not reported	
UST Involvement: False	
Spill Record Last Update: 06/13/1994	
Corrective Action Plan Submitted: Not reported	
Date Spill Entered In Computer Data File: 04/15/1991	

132

**GRUMMAN  
WAREHOUSE #8  
BETHPAGE, NY**

**LUST**

**S10066487  
N/A**

**LUST:**

Facility ID: 9006322	Region of Spill: 1
Facility Contact: Not reported	Facility Tele: Not reported
Investigator: DEROSA	Spill Type: Facility
Caller Name: JOHN OHLMANN	Caller Agency: GRUMMAN
Caller Phone: (516) 575-2385	Caller Extension: Not reported
Notifier Name: Not reported	Notifier Agency: Not reported
Notifier Phone: Not reported	Notifier Extension: Not reported
Spiller Contact: Not reported	Spiller Phone: Not reported
Spiller: GRUMMAN	
Address: Not reported	
Spill Class: Not reported	
Spill Closed Dt: 10/10/1990	Resource Affected: On Land
Spill Cause: Other	Spill Source: Other Commercial/Industrial
Water Affected: Not reported	PBS Number: Not reported
Spill Notifier: Responsible Party	Reported to Dept: 09/07/1990 15:30
Spill Date: 09/07/1990 11:00	
Cleanup Ceased: 10/10/1990	
Last Inspection: Not reported	
Cleanup Meets Standard: True	
Recommended Penalty: No Penalty	
Spiller Cleanup Date: Not reported	
Enforcement Date: Not reported	
Investigation Complete: Not reported	
UST Involvement: False	
Spill Record Last Update: 10/12/1990	
Corrective Action Plan Submitted: Not reported	

MAP FINDINGS

Map ID  
Direction  
Distance

Site

Database(s)

EDR ID Number  
EPA ID Number

**GRUMMAN (Continued)**

**S100666487**

Date Spill Entered In Computer Data File: 09/11/1990

132

**NORTHROP GRUMMAN  
PLANT #15  
BETHPAGE, NY**

**LUST**

**S101340024  
N/A**

**LUST:**

Facility ID:	9410499	Region of Spill:	1
Facility Contact:	Not reported	Facility Tele:	Not reported
Investigator:	AUSTIN	Spill Type:	Facility
Caller Name:	ALAN BRUSSELS	Caller Agency:	NCDH
Caller Phone:	(516) 575-8033	Caller Extension:	Not reported
Notifier Name:	Not reported	Notifier Agency:	Not reported
Notifier Phone:	Not reported	Notifier Extension:	Not reported
Spiller Contact:	Not reported	Spiller Phone:	(516) 575-8033
Spiller:	NORTHROP GRUMMAN		
Address:	Not reported		
	Not reported		
Spill Class:	Known release that creates potential for fire or hazard. DEC Response. Willing Responsible Party. Corrective action taken.		
Spill Closed Dt:	Not reported		
Spill Cause:	Other	Resource Affected:	On Land
Water Affected:	Not reported	Spill Source:	Other Commercial/Industrial
Spill Notifier:	Health Department	PBS Number:	Not reported
Spill Date:	11/07/1994 12:00	Reported to Dept:	11/07/1994 13:45
Cleanup Ceased:	Not reported		
Last Inspection:	Not reported		
Cleanup Meets Standard:	False		
Recommended Penalty:	No Penalty		
Spiller Cleanup Date:	Not reported		
Enforcement Date:	Not reported		
Investigation Complete:	Not reported		
UST Involvement:	False		
Spill Record Last Update:	11/08/1994		
Corrective Action Plan Submitted:	Not reported		
Date Spill Entered In Computer Data File:	11/07/1994		

132

**GRUMMAN  
PLANT #1 FUEL DEPOT  
BETHPAGE, NY**

**LUST**

**S100663921  
N/A**

**LUST:**

Facility ID:	9106667	Region of Spill:	1
Facility Contact:	Not reported	Facility Tele:	Not reported
Investigator:	LEUNG	Spill Type:	Facility
Caller Name:	JOHN HOFMANN	Caller Agency:	DEC
Caller Phone:	(516) 751-7900	Caller Extension:	Not reported
Notifier Name:	Not reported	Notifier Agency:	Not reported
Notifier Phone:	Not reported	Notifier Extension:	Not reported
Spiller Contact:	Not reported	Spiller Phone:	(516) 575-2385
Spiller:	GRUMMAN		
Address:	Not reported		
	Not reported		
Spill Class:	Known release that creates a file or hazard. DEC Response. Willing Responsible Party. Corrective action taken.		
Spill Closed Dt:	Not reported		

MAP FINDINGS

Map ID			EDR ID Number
Direction			EPA ID Number
Distance	Site	Database(s)	

**GRUMMAN (Continued)**

**S100663921**

Spill Cause: Other	Resource Affected: Groundwater
Water Affected: Not reported	Spill Source: Other Commercial/Industrial
Spill Notifier: DEC	PBS Number: Not reported
Spill Date: 09/16/1991 15:56	Reported to Dept: 09/17/1991 08:30
Cleanup Ceased: Not reported	
Last Inspection: Not reported	
Cleanup Meets Standard: False	
Recommended Penalty: No Penalty	
Spiller Cleanup Date: Not reported	
Enforcement Date: Not reported	
Investigation Complete: Not reported	
UST Involvement: True	
Spill Record Last Update: 10/09/1992	
Corrective Action Plan Submitted: Not reported	
Date Spill Entered In Computer Data File: 09/23/1991	

132

**GRUMMAN  
GRUMMAN PLANT #17  
BETHPAGE, NY**

**LUST**

**S100177076  
N/A**

LUST:

Facility ID: 9105709	Region of Spill: 1
Facility Contact: Not reported	Facility Tele: Not reported
Investigator: T/T/F	Spill Type: Facility
Caller Name: GINA COSTINI	Caller Agency: TYREE
Caller Phone: (516) 249-3150	Caller Extension: Not reported
Notifier Name: Not reported	Notifier Agency: Not reported
Notifier Phone: Not reported	Notifier Extension: Not reported
Spiller Contact: Not reported	Spiller Phone: (516) 575-8176
Spiller: GRUMMAN	
Address: Not reported	
Spill Class: Known release that creates potential for fire or hazard. DEC Response. Willing Responsible Party. Corrective action taken.	
Spill Closed Dt: 02/27/1995	
Spill Cause: Tank Test Failure	Resource Affected: Groundwater
Water Affected: Not reported	Spill Source: Other Commercial/Industrial
Spill Notifier: Tank Tester	PBS Number: Not reported
Spill Date: 08/26/1991 13:30	Reported to Dept: 08/26/1991 15:23
Cleanup Ceased: 02/27/1995	
Last Inspection: Not reported	
Cleanup Meets Standard: True	
Recommended Penalty: No Penalty	
Spiller Cleanup Date: Not reported	
Enforcement Date: Not reported	
Investigation Complete: Not reported	
UST Involvement: False	
Spill Record Last Update: 02/27/1995	
Corrective Action Plan Submitted: Not reported	
Date Spill Entered In Computer Data File: 08/28/1991	

132

**GRUMMAN  
PLANT #3  
BETHPAGE, NY**

**LUST**

**S100664347  
N/A**

LUST:

MAP FINDINGS

Map ID  
Direction  
Distance

Site

Database(s)

EDR ID Number  
EPA ID Number

**GRUMMAN (Continued)**

**S100664347**

Facility ID:	9109773	Region of Spill:	1
Facility Contact:	Not reported	Facility Tele:	Not reported
Investigator:	KISPERT	Spill Type:	Facility
Caller Name:	JOHN OHLMANN	Caller Agency:	GRUMMAN
Caller Phone:	(516) 575-2385	Caller Extension:	Not reported
Notifier Name:	Not reported	Notifier Agency:	Not reported
Notifier Phone:	Not reported	Notifier Extension:	Not reported
Spiller Contact:	Not reported	Spiller Phone:	Not reported
Spiller:	GRUMMAN		
Address:	Not reported		
	Not reported		
Spill Class:	Not reported	Resource Affected:	On Land
Spill Closed Dt:	12/18/1991	Spill Source:	Other Non Commercial/Industrial
Spill Cause:	Other	PBS Number:	Not reported
Water Affected:	Not reported	Reported to Dept:	12/13/1991 09:10
Spill Notifier:	Responsible Party		
Spill Date:	12/13/1991 08:00		
Cleanup Ceased:	12/18/1991		
Last Inspection:	Not reported		
Cleanup Meets Standard:	True		
Recommended Penalty:	No Penalty		
Spiller Cleanup Date:	Not reported		
Enforcement Date:	Not reported		
Investigation Complete:	Not reported		
UST Involvement:	False		
Spill Record Last Update:	12/19/1991		
Corrective Action Plan Submitted:	Not reported		
Date Spill Entered In Computer Data File:	12/13/1991		

132

**GRUMMAN INC  
PLANT #3  
BETHPAGE, NY**

**LUST**

**S100664811  
N/A**

**LUST:**

Facility ID:	9207766	Region of Spill:	1
Facility Contact:	Not reported	Facility Tele:	Not reported
Investigator:	DECANDIA	Spill Type:	Facility
Caller Name:	JOHN OHLMANN	Caller Agency:	GRUMMAN
Caller Phone:	Not reported	Caller Extension:	Not reported
Notifier Name:	Not reported	Notifier Agency:	Not reported
Notifier Phone:	Not reported	Notifier Extension:	Not reported
Spiller Contact:	Not reported	Spiller Phone:	Not reported
Spiller:	GRUMMAN INC		
Address:	Not reported		
	Not reported		
Spill Class:	Known release with minimal potential for fire or hazard. DEC Response. Willing Responsible Party. Corrective action taken.		
Spill Closed Dt:	Not reported	Resource Affected:	On Land
Spill Cause:	Other	Spill Source:	Other Commercial/Industrial
Water Affected:	Not reported	PBS Number:	Not reported
Spill Notifier:	Responsible Party	Reported to Dept:	10/05/1992 12:00
Spill Date:	10/05/1992 10:45		
Cleanup Ceased:	Not reported		
Last Inspection:	Not reported		
Cleanup Meets Standard:	False		
Recommended Penalty:	No Penalty		
Spiller Cleanup Date:	Not reported		
Enforcement Date:	Not reported		

MAP FINDINGS

Map ID Direction Distance	Site	Database(s)	EDR ID Number EPA ID Number
---------------------------------	------	-------------	--------------------------------

**GRUMMAN INC (Continued)**

**S100664811**

Investigation Complete: Not reported  
 UST Involvement: False  
 Spill Record Last Update: 04/07/1993  
 Corrective Action Plan Submitted: Not reported  
 Date Spill Entered In Computer Data File: 10/06/1992

**133      COMPANIA RESIDENCE  
 118 LEE AVE  
 HICKSVILLE, NY**

**NY Spills**

**S102139225  
 N/A**

**SPILLS:**

Facility ID: 9310149 Facility Contact: Not reported Investigator: NONE Caller Name: JOE PELOGREENO Caller Phone: (516) 576-3000 Notifier Name: Not reported Notifier Phone: Not reported Spiller Contact: Not reported Spiller: COMPANIA RESIDENCE Address: Not reported Spill Class: Known release with minimal potential for fire or hazard. DEC Response. Willing Responsible Party. Corrective action taken. Spill Closed Dt: 11/22/1993 Material Class: Petroleum Quantity Spilled: 1 gallons Spill Cause: Equipment Failure Water Affected: Not reported Spill Notifier: Other Spill Date: 11/19/1993 23:59 Tank Number: Not reported Test method: Not reported Gross Leak/Fail: Not reported Cleanup Ceased: 11/22/1993 Last Inspection: Not reported Cleanup Meets Standard: True Recommended Penalty: No Penalty Spiller Cleanup Date: Not reported Enforcement Date: Not reported Investigation Complete: Not reported UST Involvement: False Spill Record Last Update: Not reported Corrective Action Plan Submitted: Not reported Date Spill Entered In Computer Data File: 11/22/1993	Region of Spill: 1 Facility Tele: Not reported Spill Type: Facility Caller Agency: GIFFORDS Caller Extension: Not reported Notifier Agency: Not reported Notifier Extension: Not reported Spiller Phone: Not reported Spilled Code: 0001 Quant Recovered: 0 gallons Resource Affected: On Land Spill Source: Private Dwelling PBS Number: Not reported Reported to Dept: 11/20/1993 01:30 Tank Capacity: 0 Gallons Leak Rate: 0.00
---	---

**134      13-34 CAFFRY AVE  
 13-34 CAFFREY AVENUE  
 FAR ROCKAWAY, NY 11691**

**UST**

**U001835250  
 N/A**

MAP FINDINGS

Map ID  
Direction  
Distance

Site

Database(s)

EDR ID Number  
EPA ID Number

**13-34 CAFFRY AVE (Continued)**

**U001835250**

**PBS UST:**

Facility ID:	2-269786	CBS Number:	Not reported
Town:	Not reported	SWIS ID:	6301
Telephone:	(718) 471-0690	Location:	Not reported
Operator:	JOSE NAVARRO		
Contact:	Not reported		
Emergency Contact:	JOSE NAVARRO, (718) 471-0690		
Facility Type:	APARTMENT BUILDING		
Total Tanks:	1	Old PBS Num:	Not reported
Owner:	TRILOKE REALTY CORP 28 WEST 27 STREET NY, NY 10001 (516) 741-2262	Owner Mark:	First Owner
Owner Type:	Corporate/Commercial		
Owner Subtype:	Not reported		
Mailing Address:	TRILOKE REALTY CORP 100 EAST OLD COUNTRY ROAD SUITE 11 NY 11501 (516) 741-2262 ATTN: TIMOTHY STAPLETON		
Facility Status:	Active	Total Capacity:	7500
Certification:	07/09/1992	Expiration:	07/14/1997
Tank Status:	In Service		
Tank Location:	UNDERGROUND		
Tank ID:	001	Install Date:	00/00
Product Stored:	NOS 5 OR 6 FUEL OIL	Tank Type:	Steel/carbon steel
Tank Internal:	Not reported	Pipe Internal:	Not reported
Pipe Location:	Not reported	Pipe Type:	GALVANIZED STEEL
Tank External:	Not reported		
Pipe External:	Not reported		
Second Containment:	NONE		
Leak Detection:	NONE		
Overfill Prot:	Product Level Gauge	Dispenser:	Gravity
Date Tested:	Not reported	Next Test Date:	N.T.R
Date Closed:	Not reported	Test Method:	Not reported
Database Type:	Petroleum Bulk Storage Facility		

135

**MICHEL PATTI RESIDENCE  
128 LEE AVE  
HICKSVILLE, NY**

**NY Spills**

**S102140351  
N/A**

**SPILLS:**

Facility ID:	9415353	Region of Spill:	1
Facility Contact:	Not reported	Facility Tele:	Not reported
Investigator:	NONE	Spill Type:	Facility
Caller Name:	KEN WRENN	Caller Agency:	RELIANCE
Caller Phone:	(516) 338-1180	Caller Extension:	Not reported
Notifier Name:	Not reported	Notifier Agency:	Not reported
Notifier Phone:	Not reported	Notifier Extension:	Not reported
Spiller Contact:	Not reported	Spiller Phone:	Not reported
Spiller:	MICHEL PATTI RESIDENCE		
Address:	Not reported Not reported		
Spill Class:	Known release with minimal potential for fire or hazard. DEC Response. Willing Responsible Party. Corrective action taken.		
Spill Closed Dt:	02/24/1995		
Material Class:	Petroleum	Spilled Code:	0001
Quantity Spilled:	1 gallons	Quant Recovered:	0 gallons

MAP FINDINGS

Map ID Direction Distance	Site	Database(s)	EDR ID Number EPA ID Number
---------------------------------	------	-------------	--------------------------------

**MICHEL PATTI RESIDENCE (Continued)**

**S102140351**

Spill Cause: Equipment Failure	Resource Affected: On Land
Water Affected: Not reported	Spill Source: Private Dwelling
Spill Notifier: Other	PBS Number: Not reported
Spill Date: 02/23/1995 09:00	Reported to Dept: 02/23/1995 09:33
Tank Number: Not reported	Tank Capacity: 0 Gallons
Test method: Not reported	Leak Rate: 0.00
Gross Leak/Fail: Not reported	
Cleanup Ceased: 02/24/1995	
Last Inspection: Not reported	
Cleanup Meets Standard: True	
Recommended Penalty: No Penalty	
Spiller Cleanup Date: Not reported	
Enforcement Date: Not reported	
Investigation Complete: Not reported	
UST Involvement: False	
Spill Record Last Update: Not reported	
Corrective Action Plan Submitted: Not reported	
Date Spill Entered In Computer Data File: 02/24/1995	

136

**PLT. #4  
4 DEAN ST  
HICKSVILLE, NY 11802**

**AST**

**A100084304  
N/A**



MAP FINDINGS

Map ID  
Direction  
Distance

Site

Database(s)

EDR ID Number  
EPA ID Number

**PLT. #4 (Continued)**

**A100084304**

CBS AST:		
Facility ID:	1-000083	Telephone: (516) 931-0184
Owner:	HICKSVILLE WATER DISTRICT 4 DEAN ST. HICKSVILLE, NY 11801 (516) 931-0184	
Facility Status:	Active	Total AST's: 1
Tank ID:	001	
Tank Status:	In Service	
Tank Location:	ABOVEGROUND ON SADDLES LEGS, STILTS, RACK, OR CRADLE	
Install Date:	12/69	Capacity (Gal): Not reported
Tank Type:	Steel/carbon steel	Product Stored: LEADED GASOLINE
Extrnl Protection:	NONE	
Intrnl Protection:	NONE	
Tank Containment:	NONE	
Pipe Type:	STEEL/IRON	Pipe Location: Aboveground
Pipe Internal:	NONE	
Pipe External:	NONE	
Pipe Containment:	NONE	Haz Percent: 25
Leak Detection:	NONE	
Overfill Protection:	Product Level Gauge	
Chemical:	Not reported	
Tank Closed:	Not reported	
Capacity (Gals):	3500	Region: STATE
Case Number:	1310732	PBS Number: Not reported
MOSF Number:	Not reported	SWIS Code: 2824
SPDES Number:	Not reported	ICS Number: 1-700100
Operator:	STANLEY GOSCINSKI	Facility Town: OYSTER BAY
Emrgncy Contact:	RICHARD E. WOODWELL	Emrgncy Phone: (516) 931-0184
Certified Date:	02/13/95	Expiration Date: 05/25/97
Owner type:	Local Government	Facility Type: Municipality
Owner Sub Type:	Not reported	
Mail Name:	HICKSVILLE WATER DISTRICT	
Mail Contact:	RICHARD E. WOODWELL 4 DEAN ST. HICKSVILLE, NY 11801	
Mail Phone:	(516) 931-0184	

136

**PLT. 8  
4 DEAN ST  
HICKSVILLE, NY 11802**

**UST**

**U003031238  
N/A**

MAP FINDINGS

Map ID Direction Distance	Site	Database(s)	EDR ID Number EPA ID Number
---------------------------------	------	-------------	--------------------------------

**PLT. 8 (Continued)**

**U003031238**

<b>CBS UST:</b>		<b>ICS No:</b>	1-500016
<b>Facility ID:</b>	1-000075	<b>MOSF No:</b>	Not reported
<b>PBS No:</b>	Not reported	<b>Facility Tel:</b>	(516) 931-0184
<b>SWIS Code:</b>	2824	<b>Total Tanks:</b>	2
<b>Town:</b>	OYSTER BAY		
<b>Operator:</b>	STANLEY GOSCINSKI		
<b>Emergency Contact:</b>	RICHARD E. WOODWELL, (516) 931-0184		
<b>Certification Date:</b>	3/95/02/1	<b>Expiration Date:</b>	5/97/05/2
<b>Owner:</b>	HICKSVILLE WATER DISTRICT 4 DEAN ST. HICKSVILLE, NY 11801 (516) 931-0184		
<b>Owner Type:</b>	Local Government		
<b>Facility Type:</b>	MUNICIPALITY		
<b>Mail To:</b>	HICKSVILLE WATER DISTRICT 4 DEAN ST. HICKSVILLE, NY 11801 ATTN: RICHARD E. WOODWELL (516) 931-0184		
<b>SPDES No:</b>	Not reported	<b>Facility Type:</b>	Active
<b>Owner Subtype:</b>	Not reported	<b>Tank Status:</b>	In Service
<b>Tank ID:</b>	001	<b>Capacity (Gal):</b>	Not reported
<b>Tank Location:</b>	UNDERGROUND	<b>Substance:</b>	LEADED GASOLINE
<b>Install Date:</b>	12/76	<b>2nd Containmt:</b>	NONE
<b>CAS No:</b>	1310732	<b>Pipe Type:</b>	NOT DEFINED
<b>Tank Type:</b>	Fiberglass coated steel	<b>Pipe Location:</b>	Underground
<b>Tank Internal:</b>	NONE	<b>Haz Percent:</b>	25
<b>Tank External:</b>	NONE		
<b>Pipe Internal:</b>	NONE		
<b>Pipe External:</b>	NONE		
<b>Pipe Containment:</b>	NONE		
<b>Leak Detection:</b>	NONE		
<b>Overfill Protection:</b>	Product Level Gauge		
<b>Chemical:</b>	Not reported		
<b>Tank Closed:</b>	Not reported		
<b>Database Type:</b>	Chemical Bulk Storage Facility		

MAP FINDINGS

Map ID  
Direction  
Distance

Site

Database(s)

EDR ID Number  
EPA ID Number

**PLT. 8 (Continued)**

**U003031238**

Facility ID:	1-000075	ICS No:	1-500016
PBS No:	Not reported	MOSF No:	Not reported
SWIS Code:	2824	Facility Tel:	(516) 931-0184
Town:	OYSTER BAY	Total Tanks:	2
Operator:	STANLEY GOSCINSKI		
Emergency Contact:	RICHARD E. WOODWELL, (516) 931-0184		
Certification Date:	3/95/02/1	Expiration Date:	5//97/05/2
Owner:	HICKSVILLE WATER DISTRICT 4 DEAN ST. HICKSVILLE, NY 11801 (516) 931-0184		
Owner Type:	Local Government		
Facility Type:	MUNICIPALITY		
Mail To:	HICKSVILLE WATER DISTRICT 4 DEAN ST. HICKSVILLE, NY 11801 ATTN: RICHARD E. WOODWELL (516) 931-0184		
SPDES No:	Not reported	Facility Type:	Active
Owner Subtype:	Not reported		
Tank ID:	002	Tank Status:	In Service
Tank Location:	UNDERGROUND		
Install Date:	12/76	Capacity (Gal):	Not reported
CAS No:	1310732	Substance:	LEADED GASOLINE
Tank Type:	Fiberglass coated steel	2nd Containmt:	NONE
Tank Internal:	NONE	Pipe Type:	NOT DEFINED
Tank External:	NONE		
Pipe Internal:	NONE	Pipe Location:	Underground
Pipe External:	NONE		
Pipe Containment:	NONE	Haz Percent:	25
Leak Detection:	NONE		
Overfill Protection:	Product Level Gauge		
Chemical:	Not reported		
Tank Closed:	Not reported		
Database Type:	Chemical Bulk Storage Facility		

136

**PLT. #11  
4 DEAN ST  
HICKSVILLE, NY 11802**

**AST**

**A100084299  
N/A**

MAP FINDINGS

Map ID  
Direction  
Distance

Site

Database(s)

EDR ID Number  
EPA ID Number

**PLT. #11 (Continued)**

**A100084299**

CBS AST:		
Facility ID:	1-000078	Telephone: (516) 931-0184
Owner:	HICKSVILLE WATER DISTRICT 4 DEAN ST. HICKSVILLE, NY 11801 (516) 931-0184	
Facility Status:	Active	
Tank ID:	001	Total AST's: 1
Tank Status:	In Service	
Tank Location:	ABOVEGROUND ON SADDLES LEGS, STILTS, RACK, OR CRADLE	
Install Date:	12/88	Capacity (Gal): Not reported
Tank Type:	Steel/carbon steel	Product Stored: LEADED GASOLINE
Extrnl Protection:	SACRIFICIAL ANODE	
Intrnl Protection:	RUBBER LINER	
Tank Containment:	DOUBLED-WALLED TANK	
Pipe Type:	STEEL/IRON	Pipe Location: Aboveground
Pipe Internal:	NONE	
Pipe External:	NONE	
Pipe Containment:	NONE	Haz Percent: 25
Leak Detection:	INTERSTITIAL MONITORING	
Overfill Protection:	High Level Alarm/Product Level Gauge	
Chemical:	Not reported	
Tank Closed:	Not reported	
Capacity (Gals):	2000	Region: STATE
Case Number:	1310732	PBS Number: Not reported
MOSF Number:	Not reported	SWIS Code: 2824
SPDES Number:	Not reported	ICS Number: 1-700097
Operator:	STANLEY GOSCINSKI	Facility Town: OYSTER BAY
Emrgncy Contact:	RICHARD E. WOODWELL	Emrgncy Phone: (516) 931-0184
Certified Date:	02/13/95	Expiration Date: 05/25/97
Owner type:	Local Government	Facility Type: Municipality
Owner Sub Type:	Not reported	
Mail Name:	HICKSVILLE WATER DISTRICT	
Mail Contact:	RICHARD E. WOODWELL 4 DEAN ST. HICKSVILLE, NY 11801	
Mail Phone:	(516) 931-0184	

136

**HICKSVILLE W.D. PLANT 8  
4 DEAN ST.  
HICKSVILLE, NY**

**AST  
UST**

**U002097372  
N/A**

<b>Nassau County UST:</b>		
Facility ID:	001160	Tank ID: 0003
Tank Location:	Indoors, Belowground	Capacity: 00004000
Tank Status:	In Service	Tank Material: Fiberglass Reinforced Plastic
Piping Type:	Steel/Iron	Material Type: Fresh/Product
Int Protection:	Internal Lining	
Ext Protection:	FIBERGLASS REINFORCED PLASTIC	
Description:	SODIUM HYDROXIDE	
Leak Detect:	OTHER	Containment: Other
Dispense Method:	Suction	Product Gauge: Yes
Fill Type:	Pumped	Install Date: 0176
Total Tanks:	2	

MAP FINDINGS

Map ID  
Direction  
Distance

Site

Database(s)

EDR ID Number  
EPA ID Number

**HICKSVILLE W.D. PLANT 8 (Continued)**

U002097372

Facility ID:	001160	Tank ID:	0004
Tank Location:	Indoors, Belowground	Capacity:	00004000
Tank Status:	In Service	Tank Material:	Fiberglass Reinforced Plastic
Piping Type:	Steel/Iron	Material Type:	Fresh/Product
Int Protection:	Internal Lining		
Ext Protection:	FIBERGLASS REINFORCED PLASTIC		
Description:	SODIUM HYDROXIDE		
Leak Detect:	OTHER	Containment:	Other
Dispense Method:	Suction	Product Gauge:	Yes
Fill Type:	Pumped	Install Date:	0176
Total Tanks:	2		

**Nassau County AST:**

Facility ID:	001160	Tank ID:	0006
Tank Location:	Indoors, Aboveground	Capacity (Gal):	300
Tank Status:	In Service	Tank Material:	PLASTIC
Int Protection:	None		
Ext Protection:	NONE		
Piping Type:	Other	Material Type:	Fresh/Product
Description:	SODIUM HYPOCHLORITE		
Leak Detect:	NONE	Containment:	DIKING AND PAD
Dispense Method:	Suction	Product Gauge:	No
Fill Type:	Pumped	Install Date:	0491
Total Tanks:	Not reported		

136

PLT. #9  
4 DEAN ST  
HICKSVILLE, NY 11802

AST

A100084300  
N/A

MAP FINDINGS

Map ID Direction Distance	Site	Database(s)	EDR ID Number EPA ID Number
---------------------------------	------	-------------	--------------------------------

**PLT. #9 (Continued)**

**A100084300**

CBS AST:			
Facility ID:	1-000079	Telephone:	(516) 931-0184
Owner:	HICKSVILLE WATER DISTRICT 4 DEAN ST. HICKSVILLE, NY 11801 (516) 931-0184		
Facility Status:	Active	Total AST's:	1
Tank ID:	001		
Tank Status:	In Service		
Tank Location:	ABOVEGROUND ON SADDLES LEGS, STILTS, RACK, OR CRADLE		
Install Date:	12/71	Capacity (Gal):	Not reported
Tank Type:	Steel/carbon steel	Product Stored:	LEADED GASOLINE
Extrnl Protection:	NONE		
Intrnl Protection:	NONE		
Tank Containment:	NONE		
Pipe Type:	STEEL/IRON	Pipe Location:	Underground
Pipe Internal:	NONE		
Pipe External:	NONE		
Pipe Containment:	NONE	Haz Percent:	25
Leak Detection:	NONE		
Overfill Protection:	Product Level Gauge		
Chemical:	Not reported		
Tank Closed:	Not reported		
Capacity (Gals):	4000	Region:	STATE
Case Number:	1310732	PBS Number:	Not reported
MOSF Number:	Not reported	SWIS Code:	2824
SPDES Number:	Not reported	ICS Number:	1-700104
Operator:	STANLEY GOSCINSKI	Facility Town:	OYSTER BAY
Emrgncy Contact:	RICHARD E. WOODWELL	Emrgncy Phone:	(516) 931-0184
Certified Date:	02/13/95	Expiration Date:	05/25/97
Owner type:	Local Government	Facility Type:	Municipality
Owner Sub Type:	Not reported		
Mail Name:	HICKSVILLE WATER DISTRICT		
Mail Contact:	RICHARD E. WOODWELL 4 DEAN ST. HICKSVILLE, NY 11801		
Mail Phone:	(516) 931-0184		

136

**PLT. #2  
4 DEAN ST  
HICKSVILLE, NY 11802**

**AST**

**A100084305  
N/A**

MAP FINDINGS

Map ID  
Direction  
Distance

Site

Database(s)

EDR ID Number  
EPA ID Number

**PLT. #2 (Continued)**

**A100084305**

CBS AST:			
Facility ID:	1-000085	Telephone:	(516) 931-0184
Owner:	HICKSVILLE WATER DISTRICT 4 DEAN ST. HICKSVILLE, NY 11801 (516) 931-0184		
Facility Status:	Active	Total AST's:	1
Tank ID:	001		
Tank Status:	In Service		
Tank Location:	ABOVEGROUND ON SADDLES LEGS, STILTS, RACK, OR CRADLE		
Install Date:	12/65	Capacity (Gal):	Not reported
Tank Type:	Steel/carbon steel	Product Stored:	LEADED GASOLINE
Extrnl Protection:	NONE		
Intrnl Protection:	NONE		
Tank Containment:	NONE		
Pipe Type:	STEEL/IRON	Pipe Location:	Aboveground
Pipe Internal:	NONE		
Pipe External:	NONE		
Pipe Containment:	NONE	Haz Percent:	50
Leak Detection:	NONE		
Overfill Protection:	Product Level Gauge		
Chemical:	Not reported		
Tank Closed:	Not reported		
Capacity (Gals):	750	Region:	STATE
Case Number:	1310732	PBS Number:	Not reported
MOSF Number:	Not reported	SWIS Code:	2824
SPDES Number:	Not reported	ICS Number:	1-700098
Operator:	STANLEY GOSCINSKI	Facility Town:	OYSTER BAY
Emrgncy Contact:	RICHARD E. WOODWELL	Emrgncy Phone:	(516) 931-0184
Certified Date:	02/13/95	Expiration Date:	05/25/97
Owner type:	Local Government	Facility Type:	Municipality
Owner Sub Type:	Not reported		
Mail Name:	HICKSVILLE WATER DISTRICT		
Mail Contact:	RICHARD E. WOODWELL 4 DEAN ST. HICKSVILLE, NY 11801		
Mail Phone:	(516) 931-0184		

136

**PLT. #3**  
**4 DEAN ST**  
**HICKSVILLE, NY 11802**

UST

**U003031240**  
**N/A**

MAP FINDINGS

Map ID Direction Distance	Site	Database(s)	EDR ID Number EPA ID Number
---------------------------------	------	-------------	--------------------------------

**PLT. #3 (Continued)**

**U003031240**

<b>CBS UST:</b>		<b>ICS No:</b>	1-700099
<b>Facility ID:</b>	1-000084	<b>MOSF No:</b>	Not reported
<b>PBS No:</b>	Not reported	<b>Facility Tel:</b>	(516) 931-0184
<b>SWIS Code:</b>	2824	<b>Total Tanks:</b>	1
<b>Town:</b>	OYSTER BAY		
<b>Operator:</b>	STANLEY GOSCINSKI		
<b>Emergency Contact:</b>	RICHARD E. WOODWELL, (516) 931-0184		
<b>Certification Date:</b>	3/95/02/1	<b>Expiration Date:</b>	5/97/05/2
<b>Owner:</b>	HICKSVILLE WATER DISTRICT 4 DEAN ST. HICKSVILLE, NY 11801 (516) 931-0184		
<b>Owner Type:</b>	Local Government		
<b>Facility Type:</b>	MUNICIPALITY		
<b>Mail To:</b>	HICKSVILLE WATER DISTRICT 4 DEAN ST. HICKSVILLE, NY 11801 ATTN: RICHARD E. WOODWELL (516) 931-0184		
<b>SPDES No:</b>	Not reported	<b>Facility Type:</b>	Active
<b>Owner Subtype:</b>	Not reported	<b>Tank Status:</b>	In Service
<b>Tank ID:</b>	001	<b>Capacity (Gal):</b>	Not reported
<b>Tank Location:</b>	UNDERGROUND, VAULTED, WITH ACCESS	<b>Substance:</b>	LEADED GASOLINE
<b>Install Date:</b>	12/69	<b>2nd Containmt:</b>	DOUBLED-WALLED TANK
<b>CAS No:</b>	1310732	<b>Pipe Type:</b>	STEEL/IRON
<b>Tank Type:</b>	Steel/carbon steel	<b>Pipe Location:</b>	Underground
<b>Tank Internal:</b>	NONE	<b>Haz Percent:</b>	25
<b>Tank External:</b>	NONE		
<b>Pipe Internal:</b>	NONE		
<b>Pipe External:</b>	NONE		
<b>Pipe Containment:</b>	NONE		
<b>Leak Detection:</b>	NONE		
<b>Overfill Protection:</b>	Product Level Gauge		
<b>Chemical:</b>	Not reported		
<b>Tank Closed:</b>	Not reported		
<b>Database Type:</b>	Chemical Bulk Storage Facility		

136 **PLT. 10**  
**4 DEAN ST**  
**HICKSVILLE, NY 11802**

**AST**  
**UST** **U003031239**  
**N/A**



MAP FINDINGS

Map ID  
Direction  
Distance

Site

Database(s)

EDR ID Number  
EPA ID Number

**PLT. 10 (Continued)**

**U003031239**

**CBS UST:**

Facility ID:	1-000076	ICS No:	1-500015
PBS No:	Not reported	MOSF No:	Not reported
SWIS Code:	2824	Facility Tel:	(516) 931-0184
Town:	OYSTER BAY	Total Tanks:	1
Operator:	STANLEY GOSCINSKI		
Emergency Contact:	RICHARD E. WOODWELL, (516) 931-0184		
Certification Date:	3/95/02/1	Expiration Date:	5/97/05/2
Owner:	HICKSVILLE WATER DISTRICT		

4 DEAN ST.  
HICKSVILLE, NY 11801  
(516) 931-0184

Owner Type: Local Government  
Facility Type: MUNICIPALITY  
Mail To: HICKSVILLE WATER DISTRICT  
4 DEAN ST.  
HICKSVILLE, NY 11801  
ATTN: RICHARD E. WOODWELL  
(516) 931-0184

SPDES No:	Not reported	Facility Type:	Active
Owner Subtype:	Not reported	Tank Status:	In Service
Tank ID:	001	Capacity (Gal):	Not reported
Tank Location:	UNDERGROUND	Substance:	LEADED GASOLINE
Install Date:	12/80	2nd Containmt:	NONE
CAS No:	1310732	Pipe Type:	NOT DEFINED
Tank Type:	Fiberglass coated steel	Pipe Location:	Underground
Tank Internal:	NONE	Haz Percent:	25
Tank External:	NONE		
Pipe Internal:	NONE		
Pipe External:	NONE		
Pipe Containment:	NONE		
Leak Detection:	NONE		
Overfill Protection:	Product Level Gauge		
Chemical:	Not reported		
Tank Closed:	Not reported		
Database Type:	Chemical Bulk Storage Facility		

MAP FINDINGS

Map ID  
Direction  
Distance

Site

Database(s)

EDR ID Number  
EPA ID Number

**PLT. 10 (Continued)**

**U003031239**

Facility ID:	1-000077	ICS No:	1-500014
PBS No:	Not reported	MOSF No:	Not reported
SWIS Code:	2824	Facility Tel:	(516) 931-0184
Town:	OYSTER BAY	Total Tanks:	2
Operator:	STANLEY GOSCINSKI		
Emergency Contact:	RICHARD E. WOODWELL, (516) 931-0184		
Certification Date:	3/95/02/1	Expiration Date:	5//97/05/2
Owner:	HICKSVILLE WATER DISTRICT 4 DEAN ST. HICKSVILLE, NY 11801 (516) 931-0184		
Owner Type:	Local Government		
Facility Type:	MUNICIPALITY		
Mail To:	HICKSVILLE WATER DISTRICT 4 DEAN ST. HICKSVILLE, NY 11801 ATTN: RICHARD E. WOODWELL (516) 931-0184		
SPDES No:	Not reported	Facility Type:	Active
Owner Subtype:	Not reported	Tank Status:	In Service
Tank ID:	001	Capacity (Gal):	Not reported
Tank Location:	UNDERGROUND	Substance:	LEADED GASOLINE
Install Date:	12/80	2nd Containmt:	NONE
CAS No:	1310732	Pipe Type:	NOT DEFINED
Tank Type:	Fiberglass coated steel	Pipe Location:	Aboveground
Tank Internal:	NONE	Haz Percent:	25
Tank External:	NONE		
Pipe Internal:	NONE		
Pipe External:	NONE		
Pipe Containment:	NONE		
Leak Detection:	NONE		
Overfill Protection:	Product Level Gauge		
Chemical:	Not reported		
Tank Closed:	Not reported		
Database Type:	Chemical Bulk Storage Facility		

MAP FINDINGS

Map ID  
Direction  
Distance

Site

Database(s)

EDR ID Number  
EPA ID Number

**PLT. 10 (Continued)**

**U003031239**

Facility ID:	1-000077	ICS No:	1-500014
PBS No:	Not reported	MOSF No:	Not reported
SWIS Code:	2824	Facility Tel:	(516) 931-0184
Town:	OYSTER BAY	Total Tanks:	2
Operator:	STANLEY GOSCINSKI		
Emergency Contact:	RICHARD E. WOODWELL, (516) 931-0184		
Certification Date:	3/95/02/1	Expiration Date:	5/97/05/2
Owner:	HICKSVILLE WATER DISTRICT 4 DEAN ST. HICKSVILLE, NY 11801 (516) 931-0184		
Owner Type:	Local Government		
Facility Type:	MUNICIPALITY		
Mail To:	HICKSVILLE WATER DISTRICT 4 DEAN ST. HICKSVILLE, NY 11801 ATTN: RICHARD E. WOODWELL (516) 931-0184		
SPDES No:	Not reported	Facility Type:	Active
Owner Subtype:	Not reported	Tank Status:	In Service
Tank ID:	002	Capacity (Gal):	Not reported
Tank Location:	UNDERGROUND	Substance:	LEADED GASOLINE
Install Date:	12/67	2nd Containmt:	NONE
CAS No:	1310732	Pipe Type:	OTHER
Tank Type:	Steel/carbon steel	Pipe Location:	Aboveground
Tank Internal:	NONE	Haz Percent:	25
Tank External:	NONE		
Pipe Internal:	NONE		
Pipe External:	NONE		
Pipe Containment:	NONE		
Leak Detection:	NONE		
Overfill Protection:	Product Level Gauge		
Chemical:	Not reported		
Tank Closed:	Not reported		
Database Type:	Chemical Bulk Storage Facility		

MAP FINDINGS

Map ID  
Direction  
Distance

Site

Database(s)

EDR ID Number  
EPA ID Number

**PLT. 10 (Continued)**

**U003031239**

CBS AST:			
Facility ID:	1-000077	Telephone:	(516) 931-0184
Owner:	HICKSVILLE WATER DISTRICT 4 DEAN ST. HICKSVILLE, NY 11801 (516) 931-0184		
Facility Status:	Active	Total AST's:	1
Tank ID:	003		
Tank Status:	In Service		
Tank Location:	ABOVEGROUND ON SADDLES LEGS, STILTS, RACK, OR CRADLE		
Install Date:	12/65	Capacity (Gal):	Not reported
Tank Type:	Steel/carbon steel	Product Stored:	LEADED GASOLINE
Extrnl Protection:	NONE		
Intrnl Protection:	NONE		
Tank Containment:	NONE		
Pipe Type:	OTHER	Pipe Location:	Aboveground
Pipe Internal:	NONE		
Pipe External:	NONE		
Pipe Containment:	NONE	Haz Percent:	25
Leak Detection:	NONE		
Overfill Protection:	Product Level Gauge		
Chemical:	Not reported		
Tank Closed:	Not reported		
Capacity (Gals):	750	Region:	STATE
Case Number:	1310732	PBS Number:	Not reported
MOSF Number:	Not reported	SWIS Code:	2824
SPDES Number:	Not reported	ICS Number:	1-500014
Operator:	STANLEY GOSCINSKI	Facility Town:	OYSTER BAY
Emrgncy Contact:	RICHARD E. WOODWELL	Emrgncy Phone:	(516) 931-0184
Certified Date:	02/13/95	Expiration Date:	05/25/97
Owner type:	Local Government	Facility Type:	Municipality
Owner Sub Type:	Not reported		
Mail Name:	HICKSVILLE WATER DISTRICT		
Mail Contact:	RICHARD E. WOODWELL 4 DEAN ST. HICKSVILLE, NY 11801		
Mail Phone:	(516) 931-0184		

136

**PLT. #5  
4 DEAN ST  
HICKSVILLE, NY 11802**

**AST**

**A100084303  
N/A**

MAP FINDINGS

Map ID			EDR ID Number
Direction			EPA ID Number
Distance	Site	Database(s)	

**PLT. #5 (Continued)**

**A100084303**

CBS AST:			
Facility ID:	1-000082	Telephone:	(516) 931-0184
Owner:	HICKSVILLE WATER DISTRICT 4 DEAN ST. HICKSVILLE, NY 11801 (516) 931-0184		
Facility Status:	Active		
Tank ID:	001	Total AST's:	1
Tank Status:	In Service		
Tank Location:	ABOVEGROUND ON SADDLES LEGS, STILTS, RACK, OR CRADLE		
Install Date:	12/65	Capacity (Gal):	Not reported
Tank Type:	Steel/carbon steel	Product Stored:	LEADED GASOLINE
Extrnl Protection:	NONE		
Intrnl Protection:	NONE		
Tank Containment:	NONE		
Pipe Type:	STEEL/IRON	Pipe Location:	Aboveground
Pipe Internal:	NONE		
Pipe External:	NONE		
Pipe Containment:	NONE	Haz Percent:	25
Leak Detection:	NONE		
Overfill Protection:	Product Level Gauge		
Chemical:	Not reported		
Tank Closed:	Not reported		
Capacity (Gals):	1250	Region:	STATE
Case Number:	1310732	PBS Number:	Not reported
MOSF Number:	Not reported	SWIS Code:	2824
SPDES Number:	Not reported	ICS Number:	1-700101
Operator:	STANLEY GOSCINSKI	Facility Town:	OYSTER BAY
Emrgncy Contact:	RICHARD E. WOODWELL	Emrgncy Phone:	(516) 931-0184
Certified Date:	02/13/95	Expiration Date:	05/25/97
Owner type:	Local Government	Facility Type:	Municipality
Owner Sub Type:	Not reported		
Mail Name:	HICKSVILLE WATER DISTRICT		
Mail Contact:	RICHARD E. WOODWELL 4 DEAN ST. HICKSVILLE, NY 11801		
Mail Phone:	(516) 931-0184		

136

**HICKSVILLE WATER AUTHORIT  
4 DEAN ST  
HICKSVILLE, NY**

**LUST**

**S100150043  
N/A**

**LUST:**

Facility ID:	8805214	Region of Spill:	1
Facility Contact:	Not reported	Facility Tele:	Not reported
Investigator:	T/T/F	Spill Type:	Facility
Caller Name:	AL ROTH	Caller Agency:	F&N
Caller Phone:	Not reported	Caller Extension:	Not reported
Notifier Name:	Not reported	Notifier Agency:	Not reported
Notifier Phone:	Not reported	Notifier Extension:	Not reported
Spiller Contact:	Not reported	Spiller Phone:	(516) 931-0184
Spiller:	HICKSVILLE WATER AUTHORIT		
Address:	Not reported Not reported		
Spill Class:	Known release that creates potential for fire or hazard. DEC Response. Willing Responsible Party. Corrective action taken.		
Spill Closed Dt:	10/24/1994		
Spill Cause:	Tank Test Failure	Resource Affected:	Groundwater

MAP FINDINGS

Map ID Direction Distance	Site	Database(s)	EDR ID Number EPA ID Number
---------------------------------	------	-------------	--------------------------------

**HICKSVILLE WATER AUTHORIT (Continued)**

**S100150043**

Water Affected:	Not reported	Spill Source:	Other Commercial/Industrial
Spill Notifier:	Tank Tester	PBS Number:	Not reported
Spill Date:	09/16/1988 12:30	Reported to Dept:	09/16/1988 14:26
Cleanup Ceased:	10/24/1994		
Last Inspection:	Not reported		
Cleanup Meets Standard:	True		
Recommended Penalty:	No Penalty		
Spiller Cleanup Date:	Not reported		
Enforcement Date:	Not reported		
Investigation Complete:	Not reported		
UST Involvement:	False		
Spill Record Last Update:	10/27/1994		
Corrective Action Plan Submitted:	Not reported		
Date Spill Entered In Computer Data File:	09/19/1988		

136	<b>PLT. #7 4 DEAN ST HICKSVILLE, NY 11802</b>	<b>AST</b>	<b>A100084301 N/A</b>
-----	---	------------	---------------------------

MAP FINDINGS

Map ID  
Direction  
Distance

Site

Database(s)

EDR ID Number  
EPA ID Number

**PLT. #7 (Continued)**

**A100084301**

<b>CBS AST:</b>			
Facility ID:	1-000080	Telephone:	(516) 931-0184
Owner:	HICKSVILLE WATER DISTRICT 4 DEAN ST. HICKSVILLE, NY 11801 (516) 931-0184		
Facility Status:	Active	Total AST's:	1
Tank ID:	001		
Tank Status:	In Service		
Tank Location:	ABOVEGROUND ON SADDLES LEGS, STILTS, RACK, OR CRADLE		
Install Date:	12/65	Capacity (Gal):	Not reported
Tank Type:	Steel/carbon steel	Product Stored:	LEADED GASOLINE
Extrnl Protection:	NONE		
Intrnl Protection:	NONE		
Tank Containment:	NONE		
Pipe Type:	STEEL/IRON	Pipe Location:	Aboveground
Pipe Internal:	NONE		
Pipe External:	NONE		
Pipe Containment:	NONE	Haz Percent:	25
Leak Detection:	NONE		
Overfill Protection:	Product Level Gauge		
Chemical:	Not reported		
Tank Closed:	Not reported		
Capacity (Gals):	750	Region:	STATE
Case Number:	1310732	PBS Number:	Not reported
MOSF Number:	Not reported	SWIS Code:	2824
SPDES Number:	Not reported	ICS Number:	1-700103
Operator:	STANLEY GOSCINSKI	Facility Town:	OYSTER BAY
Emrgncy Contact:	RICHARD E. WOODWELL	Emrgncy Phone:	(516) 931-0184
Certified Date:	02/13/95	Expiration Date:	05/25/97
Owner type:	Local Government	Facility Type:	Municipality
Owner Sub Type:	Not reported		
Mail Name:	HICKSVILLE WATER DISTRICT		
Mail Contact:	RICHARD E. WOODWELL 4 DEAN ST. HICKSVILLE, NY 11801		
Mail Phone:	(516) 931-0184		

136

**PLT. #6**  
**4 DEAN ST**  
**HICKSVILLE, NY 11802**

**AST**

**A100084302**  
**N/A**

MAP FINDINGS

Map ID  
Direction  
Distance

Site

Database(s)

EDR ID Number  
EPA ID Number

**PLT. #6 (Continued)**

**A100084302**

CBS AST:	1-000081	Telephone:	(516) 931-0184
Facility ID:	HICKSVILLE WATER DISTRICT		
Owner:	4 DEAN ST. HICKSVILLE, NY 11801 (516) 931-0184		
Facility Status:	Active	Total AST's:	2
Tank ID:	001		
Tank Status:	In Service		
Tank Location:	ABOVEGROUND ON SADDLES LEGS, STILTS, RACK, OR CRADLE	Capacity (Gal):	Not reported
Install Date:	12/65	Product Stored:	LEADED GASOLINE
Tank Type:	Steel/carbon steel		
Extrnl Protection:	NONE		
Intrnl Protection:	NONE		
Tank Containment:	NONE		
Pipe Type:	STEEL/IRON	Pipe Location:	Aboveground
Pipe Internal:	NONE		
Pipe External:	NONE		
Pipe Containment:	NONE	Haz Percent:	25
Leak Detection:	NONE		
Overfill Protection:	Product Level Gauge		
Chemical:	Not reported		
Tank Closed:	Not reported		
Capacity (Gals):	750	Region:	STATE
Case Number:	1310732	PBS Number:	Not reported
MOSF Number:	Not reported	SWIS Code:	2824
SPDES Number:	Not reported	ICS Number:	1-700102
Operator:	STANLEY GOSCINSKI	Facility Town:	OYSTER BAY
Emrgncy Contact:	RICHARD E. WOODWELL	Emrgncy Phone:	(516) 931-0184
Certified Date:	02/13/95	Expiration Date:	05/25/97
Owner type:	Local Government	Facility Type:	Municipality
Owner Sub Type:	Not reported		
Mail Name:	HICKSVILLE WATER DISTRICT		
Mail Contact:	RICHARD E. WOODWELL 4 DEAN ST. HICKSVILLE, NY 11801		
Mail Phone:	(516) 931-0184		



MAP FINDINGS

Map ID  
Direction  
Distance

Site

Database(s)

EDR ID Number  
EPA ID Number

**PLT. #6 (Continued)**

**A100084302**

Facility ID:	1-000081	Telephone:	(516) 931-0184
Owner:	HICKSVILLE WATER DISTRICT 4 DEAN ST. HICKSVILLE, NY 11801 (516) 931-0184		
Facility Status:	Active	Total AST's:	2
Tank ID:	002		
Tank Status:	In Service		
Tank Location:	ABOVEGROUND ON SADDLES LEGS, STILTS, RACK, OR CRADLE		
Install Date:	12/65	Capacity (Gal):	Not reported
Tank Type:	Steel/carbon steel	Product Stored:	LEADED GASOLINE
Extrnl Protection:	NONE		
Intrnl Protection:	NONE		
Tank Containment:	NONE		
Pipe Type:	STEEL/IRON	Pipe Location:	Aboveground
Pipe Internal:	NONE		
Pipe External:	NONE		
Pipe Containment:	NONE	Haz Percent:	25
Leak Detection:	NONE		
Overfill Protection:	Product Level Gauge		
Chemical:	Not reported		
Tank Closed:	Not reported		
Capacity (Gals):	750	Region:	STATE
Case Number:	1310732	PBS Number:	Not reported
MOSF Number:	Not reported	SWIS Code:	2824
SPDES Number:	Not reported	ICS Number:	1-700102
Operator:	STANLEY GOSCINSKI	Facility Town:	OYSTER BAY
Emrgncy Contact:	RICHARD E. WOODWELL	Emrgncy Phone:	(516) 931-0184
Certified Date:	02/13/95	Expiration Date:	05/25/97
Owner type:	Local Government	Facility Type:	Municipality
Owner Sub Type:	Not reported		
Mail Name:	HICKSVILLE WATER DISTRICT		
Mail Contact:	RICHARD E. WOODWELL 4 DEAN ST. HICKSVILLE, NY 11801		
Mail Phone:	(516) 931-0184		

137

**HI TECH CLEANERS  
337 JERUSALEM AVE  
HICKSVILLE, NY 11801**

**FINDS 1000694257  
RCRIS-LQG NYD987005600**

**RCRIS:**

Owner: CHARLEY RO  
(516) 831-3252

Contact: CHARLEY RO  
(516) 931-3252

Classification: Large Quantity Generator

<b>Waste</b>	<b>Quantity</b>
F001	0.000 (N)

(P) = Pounds , (K) = Kilograms , (M) = Metric Tons , (T) = Tons , (N) = Not Reported

MAP FINDINGS

Map ID Direction Distance	Site	Database(s)	EDR ID Number EPA ID Number
---------------------------------	------	-------------	--------------------------------

**HI TECH CLEANERS (Continued)**

1000694257

Used Oil Recyc: No  
Violation Status: No violations found

138	<b>KING BEAR 735 S BROADWAY HICKSVILLE, NY</b>	AST	A100090874 N/A
-----	--	-----	-------------------

Nassau County AST:

Facility ID:	056949	Tank ID:	0001
Tank Location:	Indoors, Aboveground	Capacity (Gal):	240
Tank Status:	In Service	Tank Material:	STEEL
Int Protection:	None		
Ext Protection:	PAINTED [e.g. asphaltic]	Material Type:	Fresh/Product
Piping Type:	Steel/Iron		
Description:	OIL, MOTOR	Containment:	DOUBLE WALL TANK
Leak Detect:	OTHER	Product Gauge:	Yes
Dispense Method:	Suction	Install Date:	0891
Fill Type:	Pumped		
Total Tanks:	Not reported		

Facility ID:	056949	Tank ID:	0002
Tank Location:	Indoors, Aboveground	Capacity (Gal):	240
Tank Status:	In Service	Tank Material:	STEEL
Int Protection:	None		
Ext Protection:	PAINTED [e.g. asphaltic]	Material Type:	Fresh/Product
Piping Type:	Steel/Iron		
Description:	OIL, MOTOR	Containment:	DOUBLE WALL TANK
Leak Detect:	OTHER	Product Gauge:	Yes
Dispense Method:	Suction	Install Date:	0891
Fill Type:	Pumped		
Total Tanks:	Not reported		

138	<b>KING BEAR AUTO SERVICE CENTER 735 S BROADWAY HICKSVILLE, NY 11801</b>	FINDS RCRIS-LQG	1000231520 NYD981563513
-----	--	--------------------	----------------------------

RCRIS:

Owner: S M D ENTERPRISES INC  
(212) 555-1212

Contact: SY DIAMOND  
(516) 931-9714

Classification: Large Quantity Generator

<u>Waste</u>	<u>Quantity</u>
X001	0.000 (N)

(P) = Pounds , (K) = Kilograms , (M) = Metric Tons , (T) = Tons , (N) = Not Reported

MAP FINDINGS

Map ID Direction Distance	Site	Database(s)	EDR ID Number EPA ID Number
---------------------------------	------	-------------	--------------------------------

	<b>KING BEAR AUTO SERVICE CENTER (Continued)</b>		1000231520
	Used Oil Recyc: No		
	Violation Status: No violations found		

139	<b>SCHIAVONE RESIDENCE</b> <b>12 MAGLIE DR</b> <b>HICKSVILLE, NY</b>	LUST	<b>S102233190</b> <b>N/A</b>
-----	--	------	---------------------------------

LUST:

Facility ID: 9605179	Region of Spill: 1
Facility Contact: AMELIA SCHIAVONE	Facility Tele: (516) 935-0162
Investigator: NONE	Spill Type: UST
Caller Name: AMELIA SCHIAVONE	Caller Agency: HOMEOWNER
Caller Phone: (516) 935-0162	Caller Extension: Not reported
Notifier Name: AMELIA SCHIAVONE	Notifier Agency: HOMEOWNER
Notifier Phone: (516) 935-0162	Notifier Extension: Not reported
Spiller Contact: AMELIA SCHIAVONE	Spiller Phone: (516) 935-0162
Spiller: SCHIAVONE RESIDENCE	
Address: 12 MAGLIE DRIVE HICKSVILLE, NY -	
Spill Class: Known release with minimal potential for fire or hazard. DEC Response. Willing Responsible Party. Corrective action taken.	
Spill Closed Dt: 07/22/1996	
Spill Cause: Tank Failure	Resource Affected: On Land
Water Affected: Not reported	Spill Source: Private Dwelling
Spill Notifier: Responsible Party	PBS Number: Not reported
Spill Date: 07/22/1996 09:00	Reported to Dept: 07/22/1996 09:32
Cleanup Ceased: Not reported	
Last Inspection: Not reported	
Cleanup Meets Standard: True	
Recommended Penalty: No Penalty	
Spiller Cleanup Date: Not reported	
Enforcement Date: Not reported	
Investigation Complete: Not reported	
UST Involvement: False	
Spill Record Last Update: 07/23/1996	
Corrective Action Plan Submitted: Not reported	
Date Spill Entered In Computer Data File: 07/22/1996	

140	<b>GENERAL ELECTRIC COMPANY INC</b> <b>848 S OYSTER BAY RD</b> <b>HICKSVILLE, NY 11802</b>	FINDS	<b>1000788076</b> <b>NYD060317831</b>
-----	--	-------	--

140	<b>GENERAL ELECTRIC SUPPLY CO</b> <b>848 S OYSTER BAY RD</b> <b>HICKSVILLE, NY 11801</b>	RCRIS-LQG	<b>1000212460</b> <b>NYD060317831</b>
-----	--	-----------	--

MAP FINDINGS

Map ID			EDR ID Number
Direction			EPA ID Number
Distance	Site	Database(s)	

**GENERAL ELECTRIC SUPPLY CO (Continued)**

**1000212460**

**RCRIS:**

Owner: GENERAL ELECTRIC  
(212) 555-1212

Contact: JOSEPH HAYDEN  
(516) 931-1890

Classification: Large Quantity Generator

Waste	Quantity
D001	0.000 (N)

(P) = Pounds , (K) = Kilograms , (M) = Metric Tons , (T) = Tons , (N) = Not Reported

Used Oil Recyc: No

Violation Status: No violations found

141

**UNK**  
**47 LINDEN BLVD**  
**HICKSVILLE, NY**

**NY Spills**

**S102135847**  
**N/A**

**SPILLS:**

<p>Facility ID: 8705000  Facility Contact: Not reported  Investigator: PARISH  Caller Name: TOM TROUSDELL  Caller Phone: (516) 566-5277  Notifier Name: Not reported  Notifier Phone: Not reported  Spiller Contact: Not reported  Spiller: UNK  Address: Not reported  Not reported  Spill Class: Not reported  Spill Closed Dt: 09/24/1987  Material Class: Petroleum  Quantity Spilled: 0 gallons  Spill Cause: Abandoned Drums  Water Affected: Not reported  Spill Notifier: Fire Department  Spill Date: 09/15/1987 19:30  Tank Number: Not reported  Test method: Not reported  Gross Leak/Fail: Not reported  Cleanup Ceased: 09/24/1987  Last Inspection: 09/16/1987  Cleanup Meets Standard: True  Recommended Penalty: No Penalty  Spiller Cleanup Date: Not reported  Enforcement Date: Not reported  Investigation Complete: Not reported  UST Involvement: False  Spill Record Last Update: 03/11/1992  Corrective Action Plan Submitted: Not reported  Date Spill Entered In Computer Data File: 09/16/1987</p>	<p>Region of Spill: 1  Facility Tele: Not reported  Spill Type: Facility  Caller Agency: NASS CTY FIRE MARSHALL  Caller Extension: Not reported  Notifier Agency: Not reported  Notifier Extension: Not reported  Spiller Phone: Not reported</p> <p>Spilled Code: 0009  Quant Recovered: 40 gallons  Resource Affected: On Land  Spill Source: Unknown  PBS Number: Not reported  Reported to Dept: 09/15/1987 20:10  Tank Capacity: 0 Gallons  Leak Rate: 0.00</p>
--	--

MAP FINDINGS

Map ID Direction Distance	Site	Database(s)	EDR ID Number EPA ID Number
---------------------------------	------	-------------	--------------------------------

<b>142</b>	<b>LILCO</b> <b>21 CHATHAM CT</b> <b>HICKSVILLE, NY</b>	<b>NY Spills</b>	<b>S102139085</b> <b>N/A</b>
------------	---	------------------	---------------------------------

**SPILLS:**

Facility ID: 9306865 Facility Contact: Not reported Investigator: NONE Caller Name: ADAM YAZLONSKY Caller Phone: (516) 842-9075 Notifier Name: Not reported Notifier Phone: Not reported Spiller Contact: Not reported Spiller: LILCO Address: Not reported Spill Class: Known release with minimal potential for fire or hazard. DEC Response. Willing Responsible Party. Corrective action taken.	Region of Spill: 1 Facility Tele: Not reported Spill Type: Facility Caller Agency: LILCO Caller Extension: Not reported Notifier Agency: Not reported Notifier Extension: Not reported Spiller Phone: Not reported
--	---

Spill Closed Dt: 09/03/1993 Material Class: Petroleum Quantity Spilled: 1 gallons Spill Cause: Equipment Failure Water Affected: Not reported Spill Notifier: Responsible Party Spill Date: 09/03/1993 16:45 Tank Number: Not reported Test method: Not reported Gross Leak/Fail: Not reported Cleanup Ceased: 09/03/1993 Last Inspection: Not reported Cleanup Meets Standard: True Recommended Penalty: No Penalty Spiller Cleanup Date: Not reported Enforcement Date: Not reported Investigation Complete: Not reported UST Involvement: False Spill Record Last Update: Not reported Corrective Action Plan Submitted: Not reported Date Spill Entered In Computer Data File: 09/09/1993	Spilled Code: 0016 Quant Recovered: 0 gallons Resource Affected: On Land Spill Source: Other Commercial/Industrial PBS Number: Not reported Reported to Dept: 09/03/1993 19:38 Tank Capacity: 0 Gallons Leak Rate: 0.00
---	--

<b>143</b>	<b>AHERN RESIDENCE</b> <b>157 LEE AVE</b> <b>HICKSVILLE, NY</b>	<b>NY Spills</b>	<b>S102237818</b> <b>N/A</b>
------------	---	------------------	---------------------------------

**SPILLS:**

Facility ID: 9603134 Facility Contact: COLLEEN AHERN Investigator: NONE Caller Name: MIKE GRECO Caller Phone: (516) 938-5200 Notifier Name: COLLEEN AHERN Notifier Phone: (516) 932-3451 Spiller Contact: COLLEEN AHERN Spiller: AHERN RESIDENCE Address: 157 LEE AVENUE HICKSVILLE, NY 11801-	Region of Spill: 1 Facility Tele: (516) 932-3451 Spill Type: UST Caller Agency: GRECO BROTHERS FUEL CORPO Caller Extension: Not reported Notifier Agency: Not reported Notifier Extension: Not reported Spiller Phone: (516) 932-3451
--	--

Spill Class: Known release with minimal potential for fire or hazard. DEC Response. Willing Responsible Party. Corrective action taken.	Spilled Code: 0001
--	--------------------

Spill Closed Dt: 06/05/1996 Material Class: Petroleum	
--	--

MAP FINDINGS

Map ID  
Direction  
Distance

Site

Database(s)

EDR ID Number  
EPA ID Number

**AHERN RESIDENCE (Continued)**

**S102237818**

Quantity Spilled: 2 gallons	Quant Recovered: 2 gallons
Spill Cause: Human Error	Resource Affected: On Land
Water Affected: Not reported	Spill Source: Private Dwelling
Spill Notifier: Other	PBS Number: Not reported
Spill Date: 06/05/1996 15:00	Reported to Dept: 06/05/1996 15:28
Tank Number: Not reported	Tank Capacity: 0 Gallons
Test method: Not reported	Leak Rate: 0.00
Gross Leak/Fail: Not reported	
Cleanup Ceased: Not reported	
Last Inspection: Not reported	
Cleanup Meets Standard: True	
Recommended Penalty: No Penalty	
Spiller Cleanup Date: Not reported	
Enforcement Date: Not reported	
Investigation Complete: Not reported	
UST Involvement: False	
Spill Record Last Update: 06/06/1996	
Corrective Action Plan Submitted: Not reported	
Date Spill Entered In Computer Data File: 06/05/1996	

144

**RESIDENCE  
205 SYCAMORE AVE  
BETHPAGE, NY**

NY Spills

**S102102259  
N/A**

**SPILLS:**

Facility ID: 9506069	Region of Spill: 1
Facility Contact: Not reported	Facility Tele: Not reported
Investigator: NONE	Spill Type: Facility
Caller Name: KIMBERLY ABRAMS	Caller Agency: RELIANCE
Caller Phone: (516) 338-1178	Caller Extension: Not reported
Notifier Name: Not reported	Notifier Agency: Not reported
Notifier Phone: Not reported	Notifier Extension: Not reported
Spiller Contact: Not reported	Spiller Phone: Not reported
Spiller: RESIDENCE	
Address: Not reported	
Spill Class: Known release with minimal potential for fire or hazard. DEC Response. Willing Responsible Party. Corrective action taken.	
Spill Closed Dt: 08/18/1995	Spilled Code: 0001
Material Class: Petroleum	Quant Recovered: 0 gallons
Quantity Spilled: 1 gallons	Resource Affected: On Land
Spill Cause: Equipment Failure	Spill Source: Private Dwelling
Water Affected: Not reported	PBS Number: Not reported
Spill Notifier: Responsible Party	Reported to Dept: 08/17/1995 09:14
Spill Date: 08/17/1995 09:00	Tank Capacity: 0 Gallons
Tank Number: Not reported	Leak Rate: 0.00
Test method: Not reported	
Gross Leak/Fail: Not reported	
Cleanup Ceased: 08/18/1995	
Last Inspection: Not reported	
Cleanup Meets Standard: True	
Recommended Penalty: No Penalty	
Spiller Cleanup Date: Not reported	
Enforcement Date: Not reported	
Investigation Complete: Not reported	
UST Involvement: False	
Spill Record Last Update: 08/21/1995	
Corrective Action Plan Submitted: Not reported	

MAP FINDINGS

Map ID  
Direction  
Distance

Site

Database(s)

EDR ID Number  
EPA ID Number

**RESIDENCE (Continued)**

**S102102259**

Date Spill Entered In Computer Data File: 08/18/1995

145

**ROMANO RESIDENCE  
160 SYCAMORE AVE  
BETHPAGE, NY**

**NY Spills**

**S102092903  
N/A**

**SPILLS:**

Facility ID:	9210428	Region of Spill:	1
Facility Contact:	Not reported	Facility Tele:	Not reported
Investigator:	NONE	Spill Type:	Facility
Caller Name:	JULIE FERRARA	Caller Agency:	MILRO
Caller Phone:	(516) 486-5155	Caller Extension:	Not reported
Notifier Name:	Not reported	Notifier Agency:	Not reported
Notifier Phone:	Not reported	Notifier Extension:	Not reported
Spiller Contact:	Not reported	Spiller Phone:	Not reported
Spiller:	ROMANO RESIDENCE		
Address:	Not reported		
	Not reported		
Spill Class:	Known release with minimal potential for fire or hazard. DEC Response. Willing Responsible Party. Corrective action taken.		
Spill Closed Dt:	12/10/1992		
Material Class:	Petroleum	Spilled Code:	0001
Quantity Spilled:	5 gallons	Quant Recovered:	0 gallons
Spill Cause:	Equipment Failure	Resource Affected:	Groundwater
Water Affected:	Not reported	Spill Source:	Private Dwelling
Spill Notifier:	Other	PBS Number:	Not reported
Spill Date:	11/29/1992 12:00	Reported to Dept:	12/09/1992 16:04
Tank Number:	Not reported	Tank Capacity:	0 Gallons
Test method:	Not reported	Leak Rate:	0.00
Gross Leak/Fail:	Not reported		
Cleanup Ceased:	12/10/1992		
Last Inspection:	Not reported		
Cleanup Meets Standard:	True		
Recommended Penalty:	No Penalty		
Spiller Cleanup Date:	Not reported		
Enforcement Date:	Not reported		
Investigation Complete:	Not reported		
UST Involvement:	False		
Spill Record Last Update:	Not reported		
Corrective Action Plan Submitted:	Not reported		
Date Spill Entered In Computer Data File:	12/14/1992		

146

**PUBLIC ELECTRIC  
794 BROADWAY  
HICKSVILLE, NY**

**LUST**

**S100782210  
N/A**

**LUST:**

Facility ID:	9310919	Region of Spill:	1
Facility Contact:	Not reported	Facility Tele:	Not reported
Investigator:	CAMPBELL	Spill Type:	Facility
Caller Name:	ROBIN RHODE	Caller Agency:	NCDH
Caller Phone:	Not reported	Caller Extension:	Not reported
Notifier Name:	Not reported	Notifier Agency:	Not reported
Notifier Phone:	Not reported	Notifier Extension:	Not reported
Spiller Contact:	Not reported	Spiller Phone:	Not reported

MAP FINDINGS

Map ID			EDR ID Number
Direction			EPA ID Number
Distance	Site	Database(s)	

**PUBLIC ELECTRIC (Continued)**

**S100782210**

Spiller: PUBLIC ELECTRIC	
Address: Not reported	
	Not reported
Spill Class: Known release with minimal potential for fire or hazard. DEC Response.	
	Willing Responsible Party. Corrective action taken.
Spill Closed Dt: 04/22/1994	
Spill Cause: Other	Resource Affected: Groundwater
Water Affected: Not reported	Spill Source: Other Non Commercial/Industrial
Spill Notifier: Health Department	PBS Number: Not reported
Spill Date: 12/08/1993 12:00	Reported to Dept: 12/08/1993 14:00
Cleanup Ceased: 04/22/1994	
Last Inspection: Not reported	
Cleanup Meets Standard: True	
Recommended Penalty: No Penalty	
Spiller Cleanup Date: Not reported	
Enforcement Date: Not reported	
Investigation Complete: Not reported	
UST Involvement: False	
Spill Record Last Update: 04/25/1994	
Corrective Action Plan Submitted: Not reported	
Date Spill Entered In Computer Data File: 12/09/1993	

147

**LILCO  
870 S OYSTER BAY RD  
HICKSVILLE, NY**

NY Spills

S102140575  
N/A

**SPILLS:**

Facility ID: 9503219	Region of Spill: 1
Facility Contact: Not reported	Facility Tele: Not reported
Investigator: SCHULZ	Spill Type: UST
Caller Name: MIKE TUCKER	Caller Agency: LILCO
Caller Phone: (516) 391-6406	Caller Extension: Not reported
Notifier Name: Not reported	Notifier Agency: Not reported
Notifier Phone: Not reported	Notifier Extension: Not reported
Spiller Contact: Not reported	Spiller Phone: Not reported
Spiller: LILCO	
Address: Not reported	
	Not reported
Spill Class: Known release with minimal potential for fire or hazard. DEC Response.	
	Willing Responsible Party. Corrective action taken.
Spill Closed Dt: 08/13/1996	
Material Class: Petroleum	Spilled Code: 0016
Quantity Spilled: 50 gallons	Quant Recovered: 0 gallons
Spill Cause: Equipment Failure	Resource Affected: On Land
Water Affected: Not reported	Spill Source: Other Commercial/Industrial
Spill Notifier: Responsible Party	PBS Number: Not reported
Spill Date: 06/14/1995 19:30	Reported to Dept: 06/14/1995 20:49
Tank Number: Not reported	Tank Capacity: 0 Gallons
Test method: Not reported	Leak Rate: 0.00
Gross Leak/Fail: Not reported	
Cleanup Ceased: Not reported	
Last Inspection: Not reported	
Cleanup Meets Standard: True	
Recommended Penalty: No Penalty	
Spiller Cleanup Date: Not reported	
Enforcement Date: Not reported	
Investigation Complete: Not reported	
UST Involvement: False	



MAP FINDINGS

Map ID			EDR ID Number
Direction	Site	Database(s)	EPA ID Number
Distance			

**LILCO (Continued)**

S102140575

Spill Record Last Update: 08/14/1996  
 Corrective Action Plan Submitted: Not reported  
 Date Spill Entered In Computer Data File: 06/16/1995

147	<b>COLONIAL TRANSPARENT PDTS CO</b> <b>870 S OYSTER BAY RD</b> <b>HICKSVILLE, NY 11801</b>	FINDS	1000545961 NYD001339621
-----	--	-------	----------------------------

**FINDS:**

Other Pertinent Environmental Activity Identified at Site:  
 - Facility is monitored or permitted for air emissions under the Clean Air Act (under AFS/AIRS)  
 - Civil judicial and administrative enforcement case against facility (under DOCKET)

148	<b>MASI RESIDENCE</b> <b>265 7TH STREET</b> <b>BETHPAGE, NY</b>	NY Spills	S102095177 N/A
-----	---	-----------	-------------------

**SPILLS:**

Facility ID: 8803978 Facility Contact: Not reported Investigator: WALEK Caller Name: HELEN O'KEEFE Caller Phone: (516) 486-5050 Notifier Name: Not reported Notifier Phone: Not reported Spiller Contact: Not reported Spiller: MASI RESIDENCE Address: 265 7TH STREET BETHPAGE, NY  Spill Class: Not reported Spill Closed Dt: 11/25/1988 Material Class: Petroleum Quantity Spilled: 0 gallons Spill Cause: Vandalism Water Affected: Not reported Spill Notifier: Local Agency Spill Date: 08/04/1988 16:00 Tank Number: Not reported Test method: Not reported Gross Leak/Fail: Not reported Cleanup Ceased: 11/25/1988 Last Inspection: Not reported Cleanup Meets Standard: True Recommended Penalty: No Penalty Spiller Cleanup Date: Not reported Enforcement Date: Not reported Investigation Complete: Not reported UST Involvement: False Spill Record Last Update: 11/30/1988 Corrective Action Plan Submitted: Not reported Date Spill Entered In Computer Data File: 08/08/1988	Region of Spill: 1 Facility Tele: Not reported Spill Type: Facility Caller Agency: CMI Caller Extension: Not reported Notifier Agency: Not reported Notifier Extension: Not reported Spiller Phone: (516) 932-8607  Spilled Code: 0001 Quant Recovered: 0 gallons Resource Affected: On Land Spill Source: Private Dwelling PBS Number: Not reported Reported to Dept: 08/05/1988 10:54 Tank Capacity: 0 Gallons Leak Rate: 0.00
--	--

MAP FINDINGS

Map ID Direction Distance	Site	Database(s)	EDR ID Number EPA ID Number
---------------------------------	------	-------------	--------------------------------

149	<b>EDWARD COLEMAN</b> <b>252 NO 11TH STREET</b> <b>BETHPAGE, NY</b>	NY Spills	S102099382 N/A
-----	---	-----------	-------------------

**SPILLS:**

Facility ID: 9401130 Facility Contact: Not reported Investigator: NONE Caller Name: INSPECTOR HARE Caller Phone: (516) 566-5293 Notifier Name: Not reported Notifier Phone: Not reported Spiller Contact: Not reported Spiller: EDWARD COLEMAN Address: 43 MEADOW LANE LEVITTOWN	Region of Spill: 1 Facility Tele: Not reported Spill Type: Facility Caller Agency: NCFM Caller Extension: Not reported Notifier Agency: Not reported Notifier Extension: Not reported Spiller Phone: (516) 735-4919
Spill Class: Known release with minimal potential for fire or hazard. DEC Response. Willing Responsible Party. Corrective action taken.	
Spill Closed Dt: 04/25/1994 Material Class: Petroleum Quantity Spilled: 6 gallons Spill Cause: Equipment Failure Water Affected: Not reported Spill Notifier: Fire Department Spill Date: 04/23/1994 13:30 Tank Number: Not reported Test method: Not reported Gross Leak/Fail: Not reported Cleanup Ceased: 04/25/1994 Last Inspection: Not reported Cleanup Meets Standard: True Recommended Penalty: No Penalty Spiller Cleanup Date: Not reported Enforcement Date: Not reported Investigation Complete: Not reported UST Involvement: False Spill Record Last Update: Not reported Corrective Action Plan Submitted: Not reported Date Spill Entered in Computer Data File: 04/26/1994	Spilled Code: 0009 Quant Recovered: 0 gallons Resource Affected: On Land Spill Source: Passenger Vehicle PBS Number: Not reported Reported to Dept: 04/23/1994 16:39 Tank Capacity: 0 Gallons Leak Rate: 0.00

150	<b>NEWCOMBE RESIDENCE</b> <b>25 ARMON DRIVE</b> <b>BETHPAGE, NY</b>	NY Spills	S102089886 N/A
-----	---	-----------	-------------------

**SPILLS:**

Facility ID: 9100369 Facility Contact: Not reported Investigator: NONE Caller Name: RICHARD PEARSON Caller Phone: (516) 576-3000 Notifier Name: Not reported Notifier Phone: Not reported Spiller Contact: Not reported Spiller: NEWCOMBE RESIDENCE Address: 25 ARMON DRIVE BETHPAGE, NY	Region of Spill: 1 Facility Tele: Not reported Spill Type: Facility Caller Agency: GIFFORD Caller Extension: Not reported Notifier Agency: Not reported Notifier Extension: Not reported Spiller Phone: (516) 935-0141
Spill Class: Not reported Spill Closed Dt: 04/10/1991 Material Class: Petroleum Quantity Spilled: 4 gallons	
	Spilled Code: 0001 Quant Recovered: 0 gallons

**MAP FINDINGS**

Map ID  
Direction  
Distance

Site

Database(s)

EDR ID Number  
EPA ID Number

**NEWCOMBE RESIDENCE (Continued)**

**S102089886**

Spill Cause:	Equipment Failure	Resource Affected:	On Land
Water Affected:	Not reported	Spill Source:	Private Dwelling
Spill Notifier:	Other	PBS Number:	Not reported
Spill Date:	04/09/1991 10:45	Reported to Dept:	04/09/1991 11:23
Tank Number:	Not reported	Tank Capacity:	0 Gallons
Test method:	Not reported	Leak Rate:	0.00
Gross Leak/Fail:	Not reported		
Cleanup Ceased:	04/10/1991		
Last Inspection:	Not reported		
Cleanup Meets Standard:	True		
Recommended Penalty:	No Penalty		
Spiller Cleanup Date:	Not reported		
Enforcement Date:	Not reported		
Investigation Complete:	Not reported		
UST Involvement:	False		
Spill Record Last Update:	04/11/1991		
Corrective Action Plan Submitted:	Not reported		
Date Spill Entered In Computer Data File:	04/10/1991		

MAP FINDINGS

Map ID	Direction	Distance	Site	Database(s)	EDR ID Number	EPA ID Number
--------	-----------	----------	------	-------------	---------------	---------------

151			<b>CAMPBELL RESIDENCE</b> <b>14 GEORGE AVE</b> <b>HICKSVILLE, NY</b>	NY Spills	S102139852	N/A
-----	--	--	--	-----------	------------	-----

**SPILLS:**

Facility ID: 9407193	Region of Spill: 1
Facility Contact: Not reported	Facility Tele: Not reported
Investigator: NONE	Spill Type: Facility
Caller Name: HOWARD DOSCH	Caller Agency: COMMANDER
Caller Phone: (516) 922-7000	Caller Extension: Not reported
Notifier Name: Not reported	Notifier Agency: Not reported
Notifier Phone: Not reported	Notifier Extension: Not reported
Spiller Contact: Not reported	Spiller Phone: Not reported
Spiller: CAMPBELL RESIDENCE	
Address: Not reported	
Spill Class: Known release with minimal potential for fire or hazard. DEC Response. Willing Responsible Party. Corrective action taken.	
Spill Closed Dt: 08/30/1994	
Material Class: Petroleum	Spilled Code: 0001
Quantity Spilled: 1 gallons	Quant Recovered: 0 gallons
Spill Cause: Equipment Failure	Resource Affected: On Land
Water Affected: Not reported	Spill Source: Private Dwelling
Spill Notifier: Other	PBS Number: Not reported
Spill Date: 08/26/1994 18:28	Reported to Dept: 08/26/1994 21:39
Tank Number: Not reported	Tank Capacity: 0 Gallons
Test method: Not reported	Leak Rate: 0.00
Gross Leak/Fail: Not reported	
Cleanup Ceased: 08/30/1994	
Last Inspection: Not reported	
Cleanup Meets Standard: True	
Recommended Penalty: No Penalty	
Spiller Cleanup Date: Not reported	
Enforcement Date: Not reported	
Investigation Complete: Not reported	
UST Involvement: False	
Spill Record Last Update: 08/31/1994	
Corrective Action Plan Submitted: Not reported	
Date Spill Entered In Computer Data File: 08/30/1994	

152			<b>FESTANTE RESIDENCE</b> <b>82 SYCAMORE AVENUE</b> <b>BETHPAGE, NY</b>	LUST	S100491053	N/A
-----	--	--	---	------	------------	-----

**LUST:**

Facility ID: 9201264	Region of Spill: 1
Facility Contact: Not reported	Facility Tele: Not reported
Investigator: LUCE	Spill Type: Facility
Caller Name: KEN MINICOZZI	Caller Agency: GENERAL UTILITIES
Caller Phone: (516) 349-8989	Caller Extension: Not reported
Notifier Name: Not reported	Notifier Agency: Not reported
Notifier Phone: Not reported	Notifier Extension: Not reported
Spiller Contact: Not reported	Spiller Phone: (516) 938-4649
Spiller: FESTANTE RESIDENCE	
Address: 82 SYCAMORE AVENUE BETHPAGE, NY	
Spill Class: Known release with minimal potential for fire or hazard. DEC Response. Willing Responsible Party. Corrective action taken.	
Spill Closed Dt: 06/24/1992	
Spill Cause: Tank Failure	Resource Affected: On Land

**MAP FINDINGS**

Map ID  
Direction  
Distance

Site

Database(s)

EDR ID Number  
EPA ID Number

**FESTANTE RESIDENCE (Continued)**

**S100491053**

Water Affected: Not reported  
Spill Notifier: Other  
Spill Date: 04/24/1992 12:00  
Cleanup Ceased: 06/24/1992  
Last Inspection: Not reported  
Cleanup Meets Standard: True  
Recommended Penalty: No Penalty  
Spiller Cleanup Date: Not reported  
Enforcement Date: Not reported  
Investigation Complete: Not reported  
UST Involvement: False  
Spill Record Last Update: 11/10/1992  
Corrective Action Plan Submitted: Not reported  
Date Spill Entered in Computer Data File: 05/05/1992

Spill Source: Private Dwelling  
PBS Number: Not reported  
Reported to Dept: 05/01/1992 10:50

153

**PATRICIA MAZZEOL  
5 HUNTER ST  
HICKSVILLE, NY**

**NY Spills**

**S102139693  
N/A**

**SPILLS:**

Facility ID: 9404205  
Facility Contact: Not reported  
Investigator: NONE  
Caller Name: JAY MASTRANO  
Caller Phone: (516) 566-5293  
Notifier Name: Not reported  
Notifier Phone: Not reported  
Spiller Contact: Not reported  
Spiller: PATRICIA MAZZEOL  
Address: Not reported  
Not reported

Region of Spill: 1  
Facility Tele: Not reported  
Spill Type: Facility  
Caller Agency: NCFM  
Caller Extension: Not reported  
Notifier Agency: Not reported  
Notifier Extension: Not reported  
Spiller Phone: (516) 822-8224

Spill Class: Known release with minimal potential for fire or hazard. DEC Response.  
Willing Responsible Party. Corrective action taken.

Spill Closed Dt: 06/28/1994  
Material Class: Petroleum  
Quantity Spilled: 2 gallons  
Spill Cause: Equipment Failure  
Water Affected: Not reported  
Spill Notifier: Fire Department  
Spill Date: 06/24/1994 08:30  
Tank Number: Not reported  
Test method: Not reported  
Gross Leak/Fail: Not reported  
Cleanup Ceased: 06/28/1994  
Last Inspection: Not reported  
Cleanup Meets Standard: True  
Recommended Penalty: No Penalty  
Spiller Cleanup Date: Not reported  
Enforcement Date: Not reported  
Investigation Complete: Not reported  
UST Involvement: False  
Spill Record Last Update: 06/29/1994  
Corrective Action Plan Submitted: Not reported  
Date Spill Entered in Computer Data File: 06/28/1994

Spilled Code: 0009  
Quant Recovered: 0 gallons  
Resource Affected: On Land  
Spill Source: Passenger Vehicle  
PBS Number: Not reported  
Reported to Dept: 06/24/1994 19:30  
Tank Capacity: 0 Gallons  
Leak Rate: 0.00

MAP FINDINGS

Map ID Direction Distance	Site	Database(s)	EDR ID Number EPA ID Number
---------------------------------	------	-------------	--------------------------------

<b>154</b>	<b>MINEOLA MACK INC</b> <b>880 S OYSTER BAY RD</b> <b>HICKSVILLE, NY 11801</b>	<b>RCRIS-SQG</b> <b>FINDS</b> <b>LUST</b>	<b>1000209178</b> <b>NYD012730743</b>
------------	--	---	--

**RCRIS:**

Owner: AMEDEO GABRIELLI  
(212) 555-1212

Contact: AMEDEO GABRIELLI  
(516) 981-7915

Classification: Small Quantity Generator

Waste	Quantity
D001	0.000 (N)

(P) = Pounds , (K) = Kilograms , (M) = Metric Tons , (T) = Tons , (N) = Not Reported

Used Oil Recyc: No

Violation Status: No violations found

**LUST:**

Facility ID: 9304746 Facility Contact: Not reported Investigator: CAMPBELL Caller Name: MIKE ELLETTO Caller Phone: (516) 547-7104 Notifier Name: Not reported Notifier Phone: Not reported Spiller Contact: Not reported Spiller: MINEOLA MACK Address: Not reported Not reported	Region of Spill: 1 Facility Tele: Not reported Spill Type: Facility Caller Agency: YELLOWSTONE Caller Extension: Not reported Notifier Agency: Not reported Notifier Extension: Not reported Spiller Phone: Not reported
---	---

Spill Class: Known release that creates potential for fire or hazard. DEC Response. Willing Responsible Party. Corrective action taken.

Spill Closed Dt: 05/05/1994 Spill Cause: Other Water Affected: Not reported Spill Notifier: Other Spill Date: 07/15/1993 12:10 Cleanup Ceased: 05/05/1994 Last Inspection: Not reported Cleanup Meets Standard: True Recommended Penalty: No Penalty Spiller Cleanup Date: Not reported Enforcement Date: Not reported Investigation Complete: Not reported UST Involvement: False Spill Record Last Update: 05/05/1994 Corrective Action Plan Submitted: Not reported Date Spill Entered In Computer Data File: 07/16/1993	Resource Affected: On Land Spill Source: Other Commercial/Industrial PBS Number: Not reported Reported to Dept: 07/15/1993 12:20
--	---

Facility ID: 9304764 Facility Contact: Not reported Investigator: CAMPBELL Caller Name: ALAN BRUSSELS Caller Phone: (516) 571-3314 Notifier Name: Not reported Notifier Phone: Not reported Spiller Contact: Not reported	Region of Spill: 1 Facility Tele: Not reported Spill Type: Facility Caller Agency: NCDH Caller Extension: Not reported Notifier Agency: Not reported Notifier Extension: Not reported Spiller Phone: Not reported
--	--

MAP FINDINGS

Map ID			EDR ID Number
Direction			EPA ID Number
Distance	Site	Database(s)	

**MINEOLA MACK INC (Continued)**

1000209178

Spiller: MINEOLA MACK  
 Address: Not reported  
 Not reported  
 Spill Class: Known release that creates potential for fire or hazard. DEC Response. Willing Responsible Party. Corrective action taken.  
 Spill Closed Dt: 04/29/1994  
 Spill Cause: Other  
 Water Affected: Not reported  
 Spill Notifier: Health Department  
 Spill Date: 07/15/1993 14:00  
 Cleanup Ceased: 04/29/1994  
 Last Inspection: Not reported  
 Cleanup Meets Standard: True  
 Recommended Penalty: No Penalty  
 Spiller Cleanup Date: Not reported  
 Enforcement Date: Not reported  
 Investigation Complete: Not reported  
 UST Involvement: False  
 Spill Record Last Update: 05/05/1994  
 Corrective Action Plan Submitted: Not reported  
 Date Spill Entered In Computer Data File: 07/16/1993

Resource Affected: Groundwater  
 Spill Source: Other Commercial/Industrial  
 PBS Number: Not reported  
 Reported to Dept: 07/15/1993 14:00

154	<b>GABRIELLI TRUCK SALES LTD</b> 880 S OYSTER BAY RD HICKSVILLE, NY	AST	A100090856 N/A
-----	---	-----	-------------------

Nassau County AST:

Facility ID:	056827	Tank ID:	0002
Tank Location:	Indoors, Aboveground	Capacity (Gal):	275
Tank Status:	In Service	Tank Material:	STEEL
Int Protection:	Unknown		
Ext Protection:	UNKNOWN		
Piping Type:	Steel/Iron	Material Type:	Waste
Description:	WASTE OIL		
Leak Detect:	NONE	Containment:	NONE
Dispense Method:	Suction	Product Gauge:	No
Fill Type:	Gravity	Install Date:	1255
Total Tanks:	Not reported		

155	<b>FAME TRUCKING INC</b> 246 8 TH ST BETHPAGE, NY 11714	RCRIS-SQG FINDS	1000199036 NYD980646038
-----	---	--------------------	----------------------------

RCRIS:

Owner: ANGELA MAFRICI  
(212) 555-1212

Contact: ANGELA MAFRICI  
(516) 938-8596

Classification: Hazardous Waste Transporter

<u>Waste</u>	<u>Quantity</u>
NONE	0.000 (N)

(P) = Pounds , (K) = Kilograms , (M) = Metric Tons , (T) = Tons , (N) = Not Reported

MAP FINDINGS

Map ID Direction Distance	Site	Database(s)	EDR ID Number EPA ID Number
---------------------------------	------	-------------	--------------------------------

**FAME TRUCKING INC (Continued)**

1000199036

Used Oil Recyc: No  
Violation Status: No violations found

156 **SIMON D'SOUZA RESIDENCE**  
**22 HUNTER STREET**  
**HICKSVILLE, NY**

LUST

S101103105  
N/A

LUST:

Facility ID: 9402184	Region of Spill: 1
Facility Contact: Not reported	Facility Tele: Not reported
Investigator: DECANDIA	Spill Type: Facility
Caller Name: THOMAS MAIER	Caller Agency: CITIZEN
Caller Phone: (516) 937-1560	Caller Extension: Not reported
Notifier Name: Not reported	Notifier Agency: Not reported
Notifier Phone: Not reported	Notifier Extension: Not reported
Spiller Contact: Not reported	Spiller Phone: Not reported
Spiller: SIMON D'SOUZA RESIDENCE	
Address: Not reported	
Spill Class: Known release that creates potential for fire or hazard. DEC Response.	
	Willing Responsible Party. Corrective action taken.
Spill Closed Dt: Not reported	
Spill Cause: Other	Resource Affected: On Land
Water Affected: Not reported	Spill Source: Private Dwelling
Spill Notifier: Citizen	PBS Number: Not reported
Spill Date: 05/13/1993 12:00	Reported to Dept: 05/13/1994 13:34
Cleanup Ceased: Not reported	
Last Inspection: Not reported	
Cleanup Meets Standard: False	
Recommended Penalty: No Penalty	
Spiller Cleanup Date: Not reported	
Enforcement Date: Not reported	
Investigation Complete: Not reported	
UST Involvement: False	
Spill Record Last Update: Not reported	
Corrective Action Plan Submitted: Not reported	
Date Spill Entered In Computer Data File: 05/16/1994	

157 **BLUE FLAME**  
**3 WASHINGTON PKWY**  
**HICKSVILLE, NY**

LUST

S100149723  
N/A

LUST:

Facility ID: 8704453	Region of Spill: 1
Facility Contact: Not reported	Facility Tele: Not reported
Investigator: ACAMPORA	Spill Type: Facility
Caller Name: Not reported	Caller Agency: Not reported
Caller Phone: Not reported	Caller Extension: Not reported
Notifier Name: Not reported	Notifier Agency: Not reported
Notifier Phone: Not reported	Notifier Extension: Not reported
Spiller Contact: Not reported	Spiller Phone: (516) 931-6700
Spiller: BLUE FLAME	
Address: 3 WASHINGTON PARKWAY	
	HICKSVILLE, NY 11801
Spill Class: Not reported	
Spill Closed Dt: 12/24/1990	



MAP FINDINGS

Map ID  
Direction  
Distance

Site

Database(s)

EDR ID Number  
EPA ID Number

**BLUE FLAME (Continued)**

**S100149723**

Spill Cause:	Tank Failure	Resource Affected:	Groundwater
Water Affected:	Not reported	Spill Source:	Other Commercial/Industrial
Spill Notifier:	Tank Tester	PBS Number:	Not reported
Spill Date:	08/28/1987 12:00	Reported to Dept:	08/28/1987 12:00
Cleanup Ceased:	12/24/1990		
Last Inspection:	Not reported		
Cleanup Meets Standard:	True		
Recommended Penalty:	No Penalty		
Spiller Cleanup Date:	Not reported		
Enforcement Date:	Not reported		
Investigation Complete:	Not reported		
UST Involvement:	False		
Spill Record Last Update:	12/27/1990		
Corrective Action Plan Submitted:	Not reported		
Date Spill Entered in Computer Data File:	09/01/1987		

157

**NASSAU BLUE FLAME INC  
3 WASHINGTON PKWY  
HICKSVILLE, NY**

AST

**A100090779  
N/A**

Nassau County AST:

Facility ID:	056214	Tank ID:	0001
Tank Location:	Outdoors, Aboveground	Capacity (Gal):	275
Tank Status:	In Service	Tank Material:	STEEL
Int Protection:	None		
Ext Protection:	OTHER	Material Type:	Fresh/Product
Piping Type:	Steel/Iron		
Description:	OIL, FUEL #2	Containment:	OTHER
Leak Detect:	NONE	Product Gauge:	No
Dispense Method:	Gravity	Install Date:	0584
Fill Type:	Pumped		
Total Tanks:	Not reported		
Facility ID:	056214	Tank ID:	0002
Tank Location:	Outdoors, Aboveground	Capacity (Gal):	275
Tank Status:	In Service	Tank Material:	STEEL
Int Protection:	None		
Ext Protection:	OTHER	Material Type:	Waste
Piping Type:	Steel/Iron		
Description:	WASTE OIL	Containment:	OTHER
Leak Detect:	NONE	Product Gauge:	No
Dispense Method:	Suction	Install Date:	0584
Fill Type:	Gravity		
Total Tanks:	Not reported		

158

**CORAL GRAPHIC SERVICES INC  
840 S BROADWAY  
HICKSVILLE, NY 11801**

RCRIS-LQG

**1000990164  
NYR000001230**

MAP FINDINGS

Map ID Direction Distance	Site	Database(s)	EDR ID Number EPA ID Number
---------------------------------	------	-------------	--------------------------------

**CORAL GRAPHIC SERVICES INC (Continued)**

1000990164

RCRIS:

Owner: FC PROPERTIES INC  
(516) 576-2100

Contact: WILLIAM CURRAN  
(516) 576-2100

Classification: Large Quantity Generator

<u>Waste</u>	<u>Quantity</u>	<u>Waste</u>	<u>Quantity</u>
D000	0.000 (N)	D001	0.000 (N)
D007	0.000 (N)	D010	0.000 (N)
D011	0.000 (N)	D027	0.000 (N)
F001	0.000 (N)	F002	0.000 (N)
F003	0.000 (N)	F005	0.000 (N)

(P) = Pounds , (K) = Kilograms , (M) = Metric Tons , (T) = Tons , (N) = Not Reported

Used Oil Recyc: No

Violation Status: No violations found

158 **CORAL GRAPHIC SERVICES INC**  
840 S BROADWAY  
HICKSVILLE, NY 11801

FINDS

1001010739  
NY0001173137

159 **A ERNIES AUTO BODY INC**  
870 S BROADWAY  
HICKSVILLE, NY 11801

RCRIS-SQG  
FINDS

1000217113  
NYD050594878

RCRIS:

Owner: ERNEST DEMARCO  
(212) 555-1212

Contact: JOSEPH ZARRILLO  
(516) 938-2929

Classification: Small Quantity Generator

<u>Waste</u>	<u>Quantity</u>	<u>Waste</u>	<u>Quantity</u>
D001	0.000 (N)	F003	0.000 (N)

(P) = Pounds , (K) = Kilograms , (M) = Metric Tons , (T) = Tons , (N) = Not Reported

Used Oil Recyc: No

Violation Status: No violations found

159 **BETHPAGE TRANSMISSION**  
870 BROADWAY  
HICKSVILLE, NY 11801

FINDS  
RCRIS-LQG

1000243979  
NYD012728010

**MAP FINDINGS**

Map ID  
Direction  
Distance

Site

Database(s)

EDR ID Number  
EPA ID Number

**BETHPAGE TRANSMISSION (Continued)**

**1000243979**

**RCRIS:**

Owner: NICK & STEVEN FERRARO  
(212) 555-1212

Contact: BARRY PIVNICK  
(516) 681-5210

Classification: Large Quantity Generator

<u>Waste</u>	<u>Quantity</u>
U220	0.000 (N)

(P) = Pounds , (K) = Kilograms , (M) = Metric Tons , (T) = Tons , (N) = Not Reported

Used Oil Recyc: No

Violation Status: No violations found

159

**FIRESTONE SAVMOR AUTO SERVICE  
870 S BROADWAY  
HICKSVILLE, NY 11801**

**FINDS  
RCRIS-LQG**

**1000222624  
NYD981489826**

**RCRIS:**

Owner: RAY VILLAFANNA  
(212) 555-1212

Contact: JOHN COVERAS  
(516) 822-2857

Classification: Large Quantity Generator

<u>Waste</u>	<u>Quantity</u>	<u>Waste</u>	<u>Quantity</u>
D000	0.000 (N)	D008	0.000 (N)

(P) = Pounds , (K) = Kilograms , (M) = Metric Tons , (T) = Tons , (N) = Not Reported

Used Oil Recyc: No

Violation Status: No violations found

159

**TRUE AUTO RESTORATIONS INC  
870 S BROADWAY - E SECTION  
HICKSVILLE, NY 11801**

**RCRIS-SQG  
FINDS**

**1000553680  
NYD986961076**

**RCRIS:**

Owner: BOB MISTRETTO  
(212) 555-1212

Contact: BOB MISTRETTO  
(516) 822-1042

Classification: Small Quantity Generator

<u>Waste</u>	<u>Quantity</u>	<u>Waste</u>	<u>Quantity</u>
D001	0.000 (N)	D035	0.000 (N)
F003	0.000 (N)		

(P) = Pounds , (K) = Kilograms , (M) = Metric Tons , (T) = Tons , (N) = Not Reported

MAP FINDINGS

Map ID Direction Distance	Site	Database(s)	EDR ID Number EPA ID Number
---------------------------------	------	-------------	--------------------------------

**TRUE AUTO RESTORATIONS INC (Continued)**

1000553680

Used Oil Recyc: No  
Violation Status: No violations found

**160 FRANK CONGOLOSI  
64 LINDEN BLVD  
HICKSVILLE, NY**

NY Spills

S102138461  
N/A

**SPILLS:**

<p>Facility ID: 9005468 Facility Contact: Not reported Investigator: LUCE Caller Name: JULIE FARRARA Caller Phone: (516) 486-5155 Notifier Name: Not reported Notifier Phone: Not reported Spiller Contact: Not reported Spiller: FRANK CONGOLOSI Address: 64 LINDEN BLVD HICKSVILLE, NY</p> <p>Spill Class: Not reported Spill Closed Dt: 09/14/1990 Material Class: Petroleum Quantity Spilled: 75 gallons Spill Cause: Equipment Failure Water Affected: Not reported Spill Notifier: Responsible Party Spill Date: 08/16/1990 12:00 Tank Number: Not reported Test method: Not reported Gross Leak/Fail: Not reported Cleanup Ceased: 09/14/1990 Last Inspection: Not reported Cleanup Meets Standard: True Recommended Penalty: No Penalty Spiller Cleanup Date: Not reported Enforcement Date: Not reported Investigation Complete: Not reported UST Involvement: False Spill Record Last Update: 09/14/1990 Corrective Action Plan Submitted: Not reported Date Spill Entered In Computer Data File: 08/22/1990</p>	<p>Region of Spill: 1 Facility Tele: Not reported Spill Type: Facility Caller Agency: MILRO Caller Extension: Not reported Notifier Agency: Not reported Notifier Extension: Not reported Spiller Phone: (516) 822-1430</p> <p>Spilled Code: 0009 Quant Recovered: 0 gallons Resource Affected: On Land Spill Source: Private Dwelling PBS Number: Not reported Reported to Dept: 08/17/1990 10:54 Tank Capacity: 0 Gallons Leak Rate: 0.00</p>
--	---

**161 DC FEMIA AUTO COLLISION  
44 WASHINGTON PKWY  
HICKSVILLE, NY 11801**

RCRIS-SQG  
FINDS

1000228180  
NYD982180606

MAP FINDINGS

Map ID  
Direction  
Distance

Site

Database(s)

EDR ID Number  
EPA ID Number

**DC FEMIA AUTO COLLISION (Continued)**

1000228180

RCRIS:

Owner: UNKNOWN  
(212) 555-1212

Contact: SAL FEMIA  
(516) 681-8660

Classification: Small Quantity Generator

Waste	Quantity	Waste	Quantity
D000	0.000 (N)	D001	0.000 (N)
F003	0.000 (N)	F005	0.000 (N)

(P) = Pounds , (K) = Kilograms , (M) = Metric Tons , (T) = Tons , (N) = Not Reported

Used Oil Recyc: No

Violation Status: No violations found

161

**JOHN GRACE & CO  
34 WASHINGTON PKWY  
HICKSVILLE, NY 11801**

**FINDS 1000789191  
RCRIS-LQG NYD986999365**

RCRIS:

Owner: STARBARE II PARTNERS LP  
(201) 228-8675

Contact: MICHAEL CARPINO  
(201) 228-8675

Classification: Large Quantity Generator

Waste	Quantity	Waste	Quantity
D000	0.000 (N)	D001	0.000 (N)
D002	0.000 (N)	D007	0.000 (N)
D008	0.000 (N)	D011	0.000 (N)
F001	0.000 (N)	F002	0.000 (N)
F003	0.000 (N)	F005	0.000 (N)

(P) = Pounds , (K) = Kilograms , (M) = Metric Tons , (T) = Tons , (N) = Not Reported

Used Oil Recyc: No

Violation Status: No violations found

FINDS:

Other Pertinent Environmental Activity Identified at Site:  
- Civil judicial and administrative enforcement case against facility (under DOCKET)

162

**FLYNN RESIDENCE  
11 BIRCHWOOD LN  
HICKSVILLE, NY**

**LUST S102233093  
N/A**

LUST:

Facility ID:	9514958	Region of Spill:	1
Facility Contact:	PATRICK FLYNN	Facility Tele:	(516) 938-2484
Investigator:	NONE	Spill Type:	UST
Caller Name:	PATRICK FLYNN	Caller Agency:	HOMEOWNER
Caller Phone:	(516) 938-2484	Caller Extension:	Not reported
Notifier Name:	RELIANCE WRITE FUEL	Notifier Agency:	Not reported
Notifier Phone:	Not reported	Notifier Extension:	Not reported
Spiller Contact:	PATRICK FLYNN	Spiller Phone:	(516) 938-2484

MAP FINDINGS

Map ID  
Direction  
Distance

Site

Database(s)

EDR ID Number  
EPA ID Number

**FLYNN RESIDENCE (Continued)**

**S102233093**

Spiller: FLYNN RESIDENCE  
Address: 11 BIRCHWOOD LANE  
HICKSVILLE, NY 11801-  
Spill Class: Known release with minimal potential for fire or hazard. DEC Response.  
Willing Responsible Party. Corrective action taken.  
Spill Closed Dt: 02/22/1996  
Spill Cause: Tank Failure  
Water Affected: Not reported  
Spill Notifier: Responsible Party  
Spill Date: 02/21/1996 18:00  
Cleanup Ceased: Not reported  
Last Inspection: Not reported  
Cleanup Meets Standard: True  
Recommended Penalty: No Penalty  
Spiller Cleanup Date: Not reported  
Enforcement Date: Not reported  
Investigation Complete: Not reported  
UST Involvement: False  
Spill Record Last Update: 02/23/1996  
Corrective Action Plan Submitted: Not reported  
Date Spill Entered In Computer Data File: 02/21/1996  
Resource Affected: On Land  
Spill Source: Private Dwelling  
PBS Number: Not reported  
Reported to Dept: 02/21/1996 22:53

163

**MELVIN ETRA RESIDENCE  
3 HUDSON PL  
HICKSVILLE, NY**

NY Spills

**S102237395  
N/A**

**SPILLS:**

Facility ID: 9600298  
Facility Contact: MELVIN ETRA  
Investigator: NONE  
Caller Name: RICHARD SPIGONARDO  
Caller Phone: (516) 475-4770  
Notifier Name: SVC MAN 06  
Notifier Phone: (516) 475-4770  
Spiller Contact: MELVIN ETRA  
Spiller: MELVIN ETRA RESIDENCE  
Address: 3 HUDSON PLACE  
HICKSVILLE  
Spill Class: Known release with minimal potential for fire or hazard. DEC Response.  
Willing Responsible Party. Corrective action taken.  
Spill Closed Dt: 04/08/1996  
Material Class: Petroleum  
Quantity Spilled: 1 gallons  
Spill Cause: Equipment Failure  
Water Affected: Not reported  
Spill Notifier: Responsible Party  
Spill Date: 04/06/1996 12:24  
Tank Number: Not reported  
Test method: Not reported  
Gross Leak/Fail: Not reported  
Cleanup Ceased: Not reported  
Last Inspection: Not reported  
Cleanup Meets Standard: True  
Recommended Penalty: No Penalty  
Spiller Cleanup Date: Not reported  
Enforcement Date: Not reported  
Investigation Complete: Not reported  
UST Involvement: False  
Region of Spill: 1  
Facility Tele: (516) 681-6510  
Spill Type: UST  
Caller Agency: RELIANCE FUEL  
Caller Extension: Not reported  
Notifier Agency: RELIANCE FUEL  
Notifier Extension: Not reported  
Spiller Phone: (516) 681-6510  
Spilled Code: 0001  
Quant Recovered: 1 gallons  
Resource Affected: On Land  
Spill Source: Private Dwelling  
PBS Number: Not reported  
Reported to Dept: 04/06/1996 15:05  
Tank Capacity: 0 Gallons  
Leak Rate: 0.00

MAP FINDINGS

Map ID  
Direction  
Distance

Site

Database(s)

EDR ID Number  
EPA ID Number

**MELVIN ETRA RESIDENCE (Continued)**

**S102237395**

Spill Record Last Update: 04/09/1996  
Corrective Action Plan Submitted: Not reported  
Date Spill Entered In Computer Data File: 04/06/1996

164

**RUPOLO RESIDENCE  
48 GARDEN BLVD  
HICKSVILLE, NY**

**NY Spills**

**S102138692  
N/A**

**SPILLS:**

Facility ID:	9011818	Region of Spill:	1
Facility Contact:	Not reported	Facility Tele:	Not reported
Investigator:	NONE	Spill Type:	Facility
Caller Name:	SANDY SCHAEIN	Caller Agency:	GIFFORD OIL
Caller Phone:	(516) 576-3038	Caller Extension:	Not reported
Notifier Name:	Not reported	Notifier Agency:	Not reported
Notifier Phone:	Not reported	Notifier Extension:	Not reported
Spiller Contact:	Not reported	Spiller Phone:	Not reported
Spiller:	RUPOLO RESIDENCE		
Address:	Not reported		
	Not reported		
Spill Class:	Not reported	Spilled Code:	0001
Spill Closed Dt:	02/12/1991	Quant Recovered:	0 gallons
Material Class:	Petroleum	Resource Affected:	On Land
Quantity Spilled:	1 gallons	Spill Source:	Private Dwelling
Spill Cause:	Equipment Failure	PBS Number:	Not reported
Water Affected:	Not reported	Reported to Dept:	02/11/1991 11:36
Spill Notifier:	Other	Tank Capacity:	0 Gallons
Spill Date:	02/11/1991 08:30	Leak Rate:	0.00
Tank Number:	Not reported		
Test method:	Not reported		
Gross Leak/Fail:	Not reported		
Cleanup Ceased:	02/12/1991		
Last Inspection:	Not reported		
Cleanup Meets Standard:	True		
Recommended Penalty:	No Penalty		
Spiller Cleanup Date:	Not reported		
Enforcement Date:	Not reported		
Investigation Complete:	Not reported		
UST Involvement:	False		
Spill Record Last Update:	02/13/1991		
Corrective Action Plan Submitted:	Not reported		
Date Spill Entered In Computer Data File:	02/12/1991		

165

**C&K PETROLEUM  
17 HAZEL ST  
HICKSVILLE, NY**

**NY Spills**

**S102136889  
N/A**

**SPILLS:**

Facility ID:	8603321	Region of Spill:	1
Facility Contact:	Not reported	Facility Tele:	Not reported
Investigator:	NCHD	Spill Type:	UST
Caller Name:	Not reported	Caller Agency:	Not reported
Caller Phone:	Not reported	Caller Extension:	Not reported
Notifier Name:	Not reported	Notifier Agency:	Not reported
Notifier Phone:	Not reported	Notifier Extension:	Not reported
Spiller Contact:	Not reported	Spiller Phone:	Not reported

MAP FINDINGS

Map ID  
Direction  
Distance

Site

Database(s)

EDR ID Number  
EPA ID Number

**C&K PETROLEUM (Continued)**

S102136889

Spiller:	C&K PETROLEUM	Spilled Code:	0008
Address:	Not reported	Quant Recovered:	0 gallons
	Not reported	Resource Affected:	On Land
Spill Class:	Not reported	Spill Source:	Tank Truck
Spill Closed Dt:	11/28/1986	PBS Number:	Not reported
Material Class:	Petroleum	Reported to Dept:	08/19/1986 14:50
Quantity Spilled:	30 gallons	Tank Capacity:	0 Gallons
Spill Cause:	Equipment Failure	Leak Rate:	0.00
Water Affected:	Not reported		
Spill Notifier:	Affected Persons		
Spill Date:	08/19/1986 11:45		
Tank Number:	Not reported		
Test method:	Not reported		
Gross Leak/Fail:	Not reported		
Cleanup Ceased:	11/28/1986		
Last Inspection:	Not reported		
Cleanup Meets Standard:	True		
Recommended Penalty:	No Penalty		
Spiller Cleanup Date:	Not reported		
Enforcement Date:	Not reported		
Investigation Complete:	Not reported		
UST Involvement:	False		
Spill Record Last Update:	11/13/1995		
Corrective Action Plan Submitted:	Not reported		
Date Spill Entered In Computer Data File:	08/25/1986		

165

**BLUE FLAME  
17 HAZEL ST  
HICKSVILLE, NY 11801**

**FINDS 1000196683  
RCRIS-LQG NYD981561004**

**RCRIS:**

Owner: BLUE FLAME - THOMAS DUNN  
(212) 555-1212

Contact: STEPHEN TYREE  
(516) 249-3150

Classification: Large Quantity Generator

<u>Waste</u>	<u>Quantity</u>
D001	0.000 (N)

(P) = Pounds , (K) = Kilograms , (M) = Metric Tons , (T) = Tons , (N) = Not Reported

Used Oil Recyc: No

Violation Status: No violations found

166

**WERNER TRUCK CO  
39 JEFREY LN  
HICKSVILLE, NY**

**NY Spills S102136403  
N/A**

**SPILLS:**

Facility ID: 9207242  
Facility Contact: Not reported

Investigator: LEUNG

Caller Name: JOANN CONTE

Caller Phone: (516) 694-3117

Notifier Name: Not reported

Region of Spill: 1

Facility Tele: Not reported

Spill Type: Facility

Caller Agency: FLEET SERVICE

Caller Extension: Not reported

Notifier Agency: Not reported



MAP FINDINGS

Map ID  
Direction  
Distance

Site

Database(s)

EDR ID Number  
EPA ID Number

**WERNER TRUCK CO (Continued)**

**S102136403**

Notifier Phone:	Not reported	Notifier Extension:	Not reported
Spiller Contact:	Not reported	Spiller Phone:	Not reported
Spiller:	WERNER TRUCK CO		
Address:	Not reported		
Spill Class:	Known release that creates potential for fire or hazard. DEC Response. Willing Responsible Party. Corrective action taken.		
Spill Closed Dt:	09/23/1992		
Material Class:	Petroleum	Spilled Code:	0008
Quantity Spilled:	30 gallons	Quant Recovered:	0 gallons
Spill Cause:	Equipment Failure	Resource Affected:	In Sewer
Water Affected:	Not reported	Spill Source:	Commercial Vehicle
Spill Notifier:	Responsible Party	PBS Number:	Not reported
Spill Date:	09/23/1992 00:01	Reported to Dept:	09/23/1992 01:08
Tank Number:	Not reported	Tank Capacity:	0 Gallons
Test method:	Not reported	Leak Rate:	0.00
Gross Leak/Fail:	Not reported		
Cleanup Ceased:	09/23/1992		
Last Inspection:	Not reported		
Cleanup Meets Standard:	True		
Recommended Penalty:	No Penalty		
Spiller Cleanup Date:	Not reported		
Enforcement Date:	Not reported		
Investigation Complete:	Not reported		
UST Involvement:	False		
Spill Record Last Update:	10/01/1992		
Corrective Action Plan Submitted:	Not reported		
Date Spill Entered In Computer Data File:	09/23/1992		

166

**NATIONAL METAL SPRAYING**  
40 JEFFRY LN  
HICKSVILLE, NY 11801

**RCRIS-SQG** 1000259721  
**FINDS** NYD002049658

Used Oil Recyc: No  
Violation Status: No violations found

**FINDS:**

Other Pertinent Environmental Activity Identified at Site:  
- Facility is monitored or permitted for air emissions under the Clean Air Act (under AFS/AIRS)

167

**MAGNOLIA GARDENS APTS**  
899 BROADWAY  
WESTBURY/NEW CASSEL, NY

**NY Spills** S102135946  
N/A

**SPILLS:**

Facility ID:	8808676	Region of Spill:	1
Facility Contact:	Not reported	Facility Tele:	Not reported
Investigator:	HAAS	Spill Type:	Facility
Caller Name:	JOE DEFRANCO	Caller Agency:	NASSAU CTY HEALTH
Caller Phone:	(516) 535-2404	Caller Extension:	Not reported
Notifier Name:	Not reported	Notifier Agency:	Not reported
Notifier Phone:	Not reported	Notifier Extension:	Not reported
Spiller Contact:	Not reported	Spiller Phone:	Not reported
Spiller:	ATLANTIC FUELS		
Address:	OR HERBERT PETROLEUM?		

MAP FINDINGS

Map ID  
Direction  
Distance

Site

Database(s)

EDR ID Number  
EPA ID Number

**MAGNOLIA GARDENS APTS (Continued)**

**S102135946**

Spill Class: Known release that creates a file or hazard. DEC Response.  
Unable/unwilling Responsible Party. Corrective action taken. (ISR)

Spill Closed Dt: Not reported

Material Class: Petroleum

Quantity Spilled: 4400 gallons

Spill Cause: Human Error

Water Affected: Not reported

Spill Notifier: Health Department

Spill Date: 12/16/1989 12:00

Tank Number: Not reported

Test method: Not reported

Gross Leak/Fail: Not reported

Cleanup Ceased: Not reported

Last Inspection: Not reported

Cleanup Meets Standard: False

Recommended Penalty: Recommended Penalty

Spiller Cleanup Date: Not reported

Enforcement Date: Not reported

Investigation Complete: Not reported

UST Involvement: False

Spill Record Last Update: 07/06/1993

Corrective Action Plan Submitted: Not reported

Date Spill Entered In Computer Data File: 02/07/1989

Spilled Code: 0001

Quant Recovered: 1784 gallons

Resource Affected: Groundwater

Spill Source: Tank Truck

PBS Number: Not reported

Reported to Dept: 02/03/1989 11:30

Tank Capacity: 0 Gallons

Leak Rate: 0.00

168

**NEW YORK TELEPHONE  
920 S OYSTER BAY RD ROOM 300  
BETHPAGE, NY 11714**

**FINDS 1000136892  
RCRIS-LQG NYD982185712**

RCRIS:

Owner: NEW YORK TELEPHONE  
(212) 555-1212

Contact: JACK OBRIEN  
(914) 789-6141

Classification: Large Quantity Generator

Waste	Quantity
NONE	0.000 (N)

(P) = Pounds , (K) = Kilograms , (M) = Metric Tons , (T) = Tons , (N) = Not Reported

Used Oil Recyc: No

Violation Status: No violations found

169

**DAMINO RESIDENCE  
25 WOODBINE DR  
HICKSVILLE, NY**

**NY Spills S102446283  
N/A**

170

**PRIDE UTILITIES INC  
70 WASHINGTON PKWY  
HICKSVILLE, NY 11801**

**RCRIS-SQG 1001079917  
NYR000016246**

MAP FINDINGS

Map ID  
Direction  
Distance

Site

Database(s)

EDR ID Number  
EPA ID Number

**PRIDE UTILITIES INC (Continued)**

1001079917

RCRIS:

Owner: ALFRED WREG  
(516) 467-3728

Contact: ROBERT WREGE  
(516) 681-6663

Classification: Small Quantity Generator

Waste	Quantity	Waste	Quantity
D039	0.000 (N)	F002	0.000 (N)

(P) = Pounds , (K) = Kilograms , (M) = Metric Tons , (T) = Tons , (N) = Not Reported

Used Oil Recyc: No

Violation Status: No violations found

171

**NORMAN GULF RESIDENCE  
3 WOODBINE DR  
HICKSVILLE, NY**

NY Spills

S102140061  
N/A

SPILLS:

Facility ID:	9410615	Region of Spill:	1
Facility Contact:	Not reported	Facility Tele:	Not reported
Investigator:	NONE	Spill Type:	Facility
Caller Name:	MIKE EMANUELO	Caller Agency:	RELIANCE
Caller Phone:	(516) 338-1110	Caller Extension:	Not reported
Notifier Name:	Not reported	Notifier Agency:	Not reported
Notifier Phone:	Not reported	Notifier Extension:	Not reported
Spiller Contact:	Not reported	Spiller Phone:	Not reported

Spiller: NORMAN GULF RESIDENCE  
Address: Not reported  
Not reported

Spill Class: Known release with minimal potential for fire or hazard. DEC Response.  
Willing Responsible Party. Corrective action taken.

Spill Closed Dt: 11/09/1994

Material Class: Petroleum

Quantity Spilled: 1 gallons

Spill Cause: Equipment Failure

Water Affected: Not reported

Spill Notifier: Affected Persons

Spill Date: 11/09/1994 15:18

Tank Number: Not reported

Test method: Not reported

Gross Leak/Fail: Not reported

Cleanup Ceased: 11/09/1994

Last Inspection: Not reported

Cleanup Meets Standard: True

Recommended Penalty: No Penalty

Spiller Cleanup Date: Not reported

Enforcement Date: Not reported

Investigation Complete: Not reported

UST Involvement: False

Spill Record Last Update: Not reported

Corrective Action Plan Submitted: Not reported

Date Spill Entered In Computer Data File: 11/10/1994

Spilled Code: 0001

Quant Recovered: 0 gallons

Resource Affected: On Land

Spill Source: Private Dwelling

PBS Number: Not reported

Reported to Dept: 11/09/1994 15:19

Tank Capacity: 0 Gallons

Leak Rate: 0.00

MAP FINDINGS

Map ID	Direction	Distance	Site	Database(s)	EDR ID Number	EPA ID Number
--------	-----------	----------	------	-------------	---------------	---------------

172			<b>TBG COGEN PARTNERS</b> <b>939 S BROADWAY</b> <b>HICKSVILLE, NY 11801</b>	AST	A100084335	N/A
-----	--	--	---	-----	------------	-----

<b>CBS AST:</b>			
Facility ID:	1-000129	Telephone:	(516) 349-8340
Owner:	TBG COGEN PARTNERS		
	939 SOUTH BROADWAY		
	HICKSVILLE, NY 11801		
	(516) 349-8340		
Facility Status:	Active	Total AST's:	2
Tank ID:	11		
Tank Status:	In Service		
Tank Location:	ABOVEGROUND	Capacity (Gal):	Not reported
Install Date:	05/89	Product Stored:	LEADED GASOLINE
Tank Type:	Steel/carbon steel		
Extrnl Protection:	PAINTED/ASPHALT COATING	Pipe Location:	Aboveground
Intrnl Protection:	NONE		
Tank Containment:	VAULT	Haz Percent:	93
Pipe Type:	STEEL/IRON		
Pipe Internal:	NONE		
Pipe External:	PAINTED/ASPHALT COATING		
Pipe Containment:	VAULT		
Leak Detection:	OTHER		
Overfill Protection:	High Level Alarm/Product Level Gauge		
Chemical:	Not reported	Region:	STATE
Tank Closed:	Not reported	PBS Number:	Not reported
Capacity (Gals):	2000	SWIS Code:	2824
Case Number:	1310732	ICS Number:	1-700334
MOSF Number:	1-3280	Facility Town:	OYSTER BAY
SPDES Number:	Not reported	Emrgncy Phone:	(516) 349-8340
Operator:	TODD NASS	Expiration Date:	06/27/97
Emrgncy Contact:	TODD NASS	Facility Type:	Other
Certified Date:	11/17/95		
Owner type:	Corporate/Commercial		
Owner Sub Type:	Not reported		
Mail Name:	TBG COGEN PARTNERS		
Mail Contact:	JOHN SASSO		
	939 SOUTH BROADWAY		
	HICKSVILLE, NY 11801		
Mail Phone:	(516) 349-8340		

MAP FINDINGS

Map ID  
Direction  
Distance

Site

Database(s)

EDR ID Number  
EPA ID Number

**TBG COGEN PARTNERS (Continued)**

**A100084335**

Facility ID:	1-000129	Telephone:	(516) 349-8340
Owner:	TBG COGEN PARTNERS 939 SOUTH BROADWAY HICKSVILLE, NY 11801 (516) 349-8340		
Facility Status:	Active		
Tank ID:	12	Total AST's:	2
Tank Status:	In Service		
Tank Location:	ABOVEGROUND		
Install Date:	05/89	Capacity (Gal):	Not reported
Tank Type:	Steel/carbon steel	Product Stored:	LEADED GASOLINE
Extrnl Protection:	JACKETED		
Intrnl Protection:	NONE		
Tank Containment:	VAULT		
Pipe Type:	STEEL/IRON	Pipe Location:	Aboveground
Pipe Internal:	NONE		
Pipe External:	PAINTED/ASPHALT COATING		
Pipe Containment:	VAULT	Haz Percent:	50
Leak Detection:	OTHER		
Overfill Protection:	High Level Alarm/Product Level Gauge		
Chemical:	Not reported		
Tank Closed:	Not reported		
Capacity (Gals):	2000	Region:	STATE
Case Number:	7664939	PBS Number:	Not reported
MOSF Number:	1-3280	SWIS Code:	2824
SPDES Number:	Not reported	ICS Number:	1-700334
Operator:	TODD NASS	Facility Town:	OYSTER BAY
Emrgncy Contact:	TODD NASS	Emrgncy Phone:	(516) 349-8340
Certified Date:	11/17/95	Expiration Date:	06/27/97
Owner type:	Corporate/Commercial	Facility Type:	Other
Owner Sub Type:	Not reported		
Mail Name:	TBG COGEN PARTNERS		
Mail Contact:	JOHN SASSO 939 SOUTH BROADWAY HICKSVILLE, NY 11801		
Mail Phone:	(516) 349-8340		

172

**GENERAL ELECTRIC  
939 S BROADWAY  
HICKSVILLE, NY**

**NY Spills**

**S102137719  
N/A**

**SPILLS:**

Facility ID:	8807458	Region of Spill:	1
Facility Contact:	Not reported	Facility Tele:	Not reported
Investigator:	MIRZA	Spill Type:	Facility
Caller Name:	DAVID COLLINS	Caller Agency:	GENERAL ELECTRIC
Caller Phone:	(516) 349-0418	Caller Extension:	Not reported
Notifier Name:	Not reported	Notifier Agency:	Not reported
Notifier Phone:	Not reported	Notifier Extension:	Not reported
Spiller Contact:	Not reported	Spiller Phone:	Not reported
Spiller:	GENERAL ELECTRIC		
Address:	Not reported		
	Not reported		
Spill Class:	Not reported	Spilled Code:	0066
Spill Closed Dt:	12/31/1988	Quant Recovered:	0 gallons
Material Class:	Petroleum	Resource Affected:	On Land
Quantity Spilled:	20 gallons		
Spill Cause:	Equipment Failure		

MAP FINDINGS

Map ID			EDR ID Number
Direction	Site		EPA ID Number
Distance		Database(s)	

**GENERAL ELECTRIC (Continued)**

**S102137719**

Water Affected: Not reported	Spill Source: Other Commercial/Industrial
Spill Notifier: Responsible Party	PBS Number: Not reported
Spill Date: 12/09/1988 10:30	Reported to Dept: 12/09/1988 10:55
Tank Number: Not reported	Tank Capacity: 0 Gallons
Test method: Not reported	Leak Rate: 0.00
Gross Leak/Fail: Not reported	
Cleanup Ceased: 12/31/1988	
Last Inspection: Not reported	
Cleanup Meets Standard: True	
Recommended Penalty: No Penalty	
Spiller Cleanup Date: Not reported	
Enforcement Date: Not reported	
Investigation Complete: Not reported	
UST Involvement: False	
Spill Record Last Update: 01/03/1989	
Corrective Action Plan Submitted: Not reported	
Date Spill Entered In Computer Data File: 12/13/1988	

172 **T B G COGEN PARTNERS**  
**939 S BROADWAY**  
**HICKSVILLE, NY 11801**

**PADS 1000791459**  
**RCRIS-SQG NYD987029691**  
**FINDS**

**RCRIS:**

Owner: TBG COGEN PARTNERS  
(516) 349-8340

Contact: ANTHONY LIGATO  
(516) 349-8340

Classification: Conditionally Exempt Small Quantity Generator

<u>Waste</u>	<u>Quantity</u>
X001	0.000 (N)

(P) = Pounds , (K) = Kilograms , (M) = Metric Tons , (T) = Tons , (N) = Not Reported

Used Oil Recyc: No

Violation Status: No violations found

**FINDS:**

Other Pertinent Environmental Activity Identified at Site:  
- Facility is a PCB generator, storer, transporter or permitted disposer (under PADS)

172 **TBG CO GEN PARTNERS**  
**939 S BROADWAY**  
**HICKSVILLE, NY**

**NY Spills S102136332**  
**N/A**

**SPILLS:**

Facility ID: 9205267	Region of Spill: 1
Facility Contact: Not reported	Facility Tele: Not reported
Investigator: CAMPBELL	Spill Type: Facility
Caller Name: ANTHONY LIGATO	Caller Agency: TBG
Caller Phone: (516) 349-8340	Caller Extension: Not reported
Notifier Name: Not reported	Notifier Agency: Not reported
Notifier Phone: Not reported	Notifier Extension: Not reported
Spiller Contact: Not reported	Spiller Phone: Not reported
Spiller: TBG CO GEN PARTNERS	
Address: 939 SO BROADWAY HICKSVILLE, NY	

MAP FINDINGS

Map ID  
Direction  
Distance

Site

Database(s)

EDR ID Number  
EPA ID Number

**TBG CO GEN PARTNERS (Continued)**

**S102136332**

Spill Class: Known release with minimal potential for fire or hazard. DEC Response. Willing Responsible Party. Corrective action taken.

Spill Closed Dt: 03/18/1993

Material Class: Petroleum

Quantity Spilled: 32 gallons

Spill Cause: Equipment Failure

Water Affected: Not reported

Spill Notifier: Responsible Party

Spill Date: 08/07/1992 07:30

Tank Number: Not reported

Test method: Not reported

Gross Leak/Fail: Not reported

Cleanup Ceased: 03/18/1993

Last Inspection: Not reported

Cleanup Meets Standard: True

Recommended Penalty: No Penalty

Spiller Cleanup Date: Not reported

Enforcement Date: Not reported

Investigation Complete: Not reported

UST Involvement: False

Spill Record Last Update: 03/19/1993

Corrective Action Plan Submitted: Not reported

Date Spill Entered In Computer Data File: 08/10/1992

Spilled Code: 0022

Quant Recovered: 0 gallons

Resource Affected: On Land

Spill Source: Other Commercial/Industrial

PBS Number: Not reported

Reported to Dept: 08/07/1992 11:30

Tank Capacity: 0 Gallons

Leak Rate: 0.00

172

**TBG COGEN PARTNERS  
939 S BROADWAY  
HICKSVILLE, NY**

AST

**A100090163  
N/A**

Nassau County AST:

Facility ID:	001217	Tank ID:	0011
Tank Location:	Outdoors, Aboveground	Capacity (Gal):	2000
Tank Status:	In Service	Tank Material:	STEEL
Int Protection:	None		
Ext Protection:	PAINTED [e.g. asphaltic]	Material Type:	Fresh/Product
Piping Type:	Other		
Description:	SODIUM HYDROXIDE	Containment:	DIKING AND PAD
Leak Detect:	OTHER	Product Gauge:	Yes
Dispense Method:	Gravity	Install Date:	0492
Fill Type:	Pumped		
Total Tanks:	Not reported		
Facility ID:	001217	Tank ID:	0012
Tank Location:	Outdoors, Aboveground	Capacity (Gal):	2000
Tank Status:	In Service	Tank Material:	STEEL
Int Protection:	None		
Ext Protection:	PAINTED [e.g. asphaltic]	Material Type:	Fresh/Product
Piping Type:	Other		
Description:	SULPHURIC ACID	Containment:	DIKING AND PAD
Leak Detect:	OTHER	Product Gauge:	Yes
Dispense Method:	Gravity	Install Date:	0492
Fill Type:	Pumped		
Total Tanks:	Not reported		

MAP FINDINGS

Map ID  
Direction  
Distance

Site

Database(s)

EDR ID Number  
EPA ID Number

**TBG COGEN PARTNERS (Continued)**

**A100090163**

Facility ID:	001217	Tank ID:	0051
Tank Location:	Indoors, Aboveground	Capacity (Gal):	400
Tank Status:	In Service	Tank Material:	STEEL
Int Protection:	None		
Ext Protection:	NONE	Material Type:	Fresh/Product
Piping Type:	Steel/Iron		
Description:	ERYTHORBIC ACID	Containment:	DIKING AND PAD
Leak Detect:	OTHER	Product Gauge:	Yes
Dispense Method:	Submersible	Install Date:	0492
Fill Type:	Pumped		
Total Tanks:	Not reported		
Facility ID:	001217	Tank ID:	0052
Tank Location:	Indoors, Aboveground	Capacity (Gal):	75
Tank Status:	In Service	Tank Material:	STEEL
Int Protection:	None		
Ext Protection:	NONE	Material Type:	Fresh/Product
Piping Type:	Steel/Iron		
Description:	SODIUM HYDROXIDE	Containment:	DIKING AND PAD
Leak Detect:	OTHER	Product Gauge:	Yes
Dispense Method:	Submersible	Install Date:	0492
Fill Type:	Pumped		
Total Tanks:	Not reported		
Facility ID:	001217	Tank ID:	0053
Tank Location:	Indoors, Aboveground	Capacity (Gal):	75
Tank Status:	In Service	Tank Material:	STEEL
Int Protection:	None		
Ext Protection:	NONE	Material Type:	Fresh/Product
Piping Type:	Steel/Iron		
Description:	SODIUM TRIPOLYPHOSPHATE	Containment:	DIKING AND PAD
Leak Detect:	OTHER	Product Gauge:	Yes
Dispense Method:	Submersible	Install Date:	0492
Fill Type:	Pumped		
Total Tanks:	Not reported		
Facility ID:	001217	Tank ID:	0054
Tank Location:	Indoors, Aboveground	Capacity (Gal):	75
Tank Status:	In Service	Tank Material:	STEEL
Int Protection:	None		
Ext Protection:	NONE	Material Type:	Fresh/Product
Piping Type:	Steel/Iron		
Description:	SODIUM TRIPOLYPHOSPHATE	Containment:	DIKING AND PAD
Leak Detect:	OTHER	Product Gauge:	Yes
Dispense Method:	Submersible	Install Date:	0492
Fill Type:	Pumped		
Total Tanks:	Not reported		



MAP FINDINGS

Map ID  
Direction  
Distance

Site

Database(s)

EDR ID Number  
EPA ID Number

**TBG COGEN PARTNERS (Continued)**

**A100090163**

Facility ID:	001217	Tank ID:	0055
Tank Location:	Indoors, Aboveground	Capacity (Gal):	100
Tank Status:	In Service	Tank Material:	STEEL
Int Protection:	None		
Ext Protection:	NONE		
Piping Type:	Steel/Iron	Material Type:	Fresh/Product
Description:	SODIUM HYDROXIDE		
Leak Detect:	OTHER	Containment:	DIKING AND PAD
Dispense Method:	Submersible	Product Gauge:	Yes
Fill Type:	Pumped	Install Date:	0492
Total Tanks:	Not reported		

Facility ID:	001217	Tank ID:	0073
Tank Location:	Indoors, Aboveground	Capacity (Gal):	300
Tank Status:	In Service	Tank Material:	STEEL
Int Protection:	None		
Ext Protection:	FIBERGLASS REINFORCED PLASTIC		
Piping Type:	Steel/Iron	Material Type:	Waste
Description:	PCB CONTAMINATED MATERIALS		
Leak Detect:	OTHER	Containment:	DIKING AND PAD
Dispense Method:	Suction	Product Gauge:	Yes
Fill Type:	Pumped	Install Date:	0594
Total Tanks:	Not reported		

172

**TBG COGEN PARTNERS**  
**939 S BROADWAY**  
**HICKSVILLE, NY 11801**

AST

**A100086227**  
**N/A**

MAP FINDINGS

Map ID  
Direction  
Distance

Site

Database(s)

EDR ID Number  
EPA ID Number

**TBG COGEN PARTNERS (Continued)**

**A100086227**

MOSF AST:  
 Facility ID: 1-3280 Telephone: (516) 349-8340  
 Facility Type: Other Facility Contact: ANTHONY E. LIGATO  
 Facility Status: ACTIVE FACILITY  
 Owner: TBG COGEN PARTNERS  
 939 S BROADWAY  
 HICKSVILLE, NY 11801  
 Owner Tel: (516) 349-8340  
 Owner Type: Corporate/Commercial CASNO: Not reported  
 Tank Status: In Service Tank ID: 7AG  
 Total Tanks: 1 Daily Throughput 83000 Gal(s)  
 Tank Location: ABOVEGROUND ON SADDLES LEGS, STILTS, RACK, OR CRADLE  
 Install Date: 12/88 Capacity (Gal): Not reported  
 Tank Type: Steel/carbon steel  
 Tank External: PAINTED/ASPHALT COATING/NONE  
 Product: NOS 1,2, OR 4 FUEL OIL Tank Internal: NONE  
 Pipe Location: Aboveground Pipe Type: STEEL/IRON  
 Pipe Internal: NONE Dispenser: Suction  
 Pipe External: PAINTED/ASPHALT COATING/NONE  
 Second Contain: PREFABRICATED STEEL DIKE  
 Leak Detection: GROUNDWATER WELL/CONCRETE PAD WITH CHANNELS  
 Overfill Protection: High Level Alarm, Product Level Gauge  
 Test Date: Not reported Date Closed: Not reported  
 Dispensing Mthd: Suction  
 SWIS Code: 28 Facility Town: OYSTER BAY  
 Mailing Name: TBG COGEN PARTNERS  
 939 S BROADWAY  
 NY 11801  
 Mailing Contact: ANTHONY E. LIGATO  
 Mailing Phone: (516) 349-8340  
 Legal Agent: TBG COGEN PARTNERS  
 939 S BROADWAY  
 HICKSVILLE, NY 11801  
 Date Legal Agent Filed with Secretary of State: Not reported  
 Name of Emergency Contact: ANTHONY E. LIGATO  
 Emergency Contact Telephone: (516) 349-8340  
 Chemical Bulk Storage Number: 1-000129  
 Pollution Discharge Elimination System Num: -  
 License Status: License Issued  
 Date License Application Received: 01/04/1993  
 Date License Issued: 04/14/1993  
 Date License Expires or Expired: 03/31/1998  
 Product Transfer Operation: Tank Truck

173

**LOUIS SOLLICITO RESIDENCE  
 61 GARDEN BLVD  
 HICKSVILLE, NY**

**NY Spills**

**S102236920  
 N/A**

**SPILLS:**

Facility ID:	9514662	Region of Spill:	1
Facility Contact:	LOUIS SOLLICITO	Facility Tele:	(516) 937-3474
Investigator:	NONE	Spill Type:	UST
Caller Name:	LOUIS SOLLICITO	Caller Agency:	Not reported
Caller Phone:	(516) 937-3474	Caller Extension:	Not reported
Notifier Name:	LOUIS SOLLICITO	Notifier Agency:	Not reported
Notifier Phone:	(516) 937-3474	Notifier Extension:	Not reported
Spiller Contact:	LOUIS SOLLICITO	Spiller Phone:	(516) 937-3474

**MAP FINDINGS**

Map ID  
Direction  
Distance

Site

Database(s)

EDR ID Number  
EPA ID Number

**LOUIS SOLLICITO RESIDENCE (Continued)**

**S102236920**

Spiller: LOUIS SOLLICITO RESIDENCE  
Address: 61 GARDEN BOULEVARD  
HICKSVILLE, NY 11801-  
Spill Class: Known release with minimal potential for fire or hazard. DEC Response.  
Unable/unwilling Responsible Party. Corrective action taken. (ISR)  
Spill Closed Dt: 02/16/1996  
Material Class: Petroleum  
Quantity Spilled: 1 gallons  
Spill Cause: Equipment Failure  
Water Affected: Not reported  
Spill Notifier: Responsible Party  
Spill Date: 02/15/1996 17:00  
Tank Number: Not reported  
Test method: Not reported  
Gross Leak/Fail: Not reported  
Cleanup Ceased: Not reported  
Last Inspection: Not reported  
Cleanup Meets Standard: True  
Recommended Penalty: No Penalty  
Spiller Cleanup Date: Not reported  
Enforcement Date: Not reported  
Investigation Complete: Not reported  
UST Involvement: False  
Spill Record Last Update: 02/21/1996  
Corrective Action Plan Submitted: Not reported  
Date Spill Entered In Computer Data File: 02/15/1996  
Spilled Code: 0001  
Quant Recovered: 1 gallons  
Resource Affected: On Land  
Spill Source: Private Dwelling  
PBS Number: Not reported  
Reported to Dept: 02/15/1996 17:40  
Tank Capacity: 0 Gallons  
Leak Rate: 0.00

174

**PHOTO WORKS  
25 BLUMINGDALE RD  
HICKSVILLE, NY 11801**

**FINDS 1000415373  
RCRIS-LQG NYD981488240**

**RCRIS:**

Owner: MORRIS NESSIN  
(212) 555-1212

Contact: MORRIS NESSIN  
(516) 933-6110

Classification: Large Quantity Generator

Waste	Quantity
D000	0.000 (N)

(P) = Pounds , (K) = Kilograms , (M) = Metric Tons , (T) = Tons , (N) = Not Reported

Used Oil Recyc: No

Violation Status: No violations found

175

**C & D TYPE SETTERS INC  
960 S BROADWAY  
HICKSVILLE, NY 11801**

**FINDS 1000110027  
RCRIS-LQG NYD982186983**

MAP FINDINGS

Map ID  
Direction  
Distance

Site

Database(s)

EDR ID Number  
EPA ID Number

**C & D TYPE SETTERS INC (Continued)**

1000110027

RCRIS:

Owner: CHARLES SARGENT  
(212) 555-1212

Contact: CHARLES SARGENT  
(516) 822-8514

Classification: Large Quantity Generator

Waste	Quantity
D000	0.000 (N)

(P) = Pounds , (K) = Kilograms , (M) = Metric Tons , (T) = Tons , (N) = Not Reported

Used Oil Recyc: No

Violation Status: No violations found

176

**PETER'S FRENCH CLEANERS**  
422 JERUSALEM AVE  
HICKSVILLE, NY 11801

RCRIS-SQG  
FINDS

1000212002  
NYD980789622

RCRIS:

Owner: JARMIN CORP  
(212) 555-1212

Contact: JARMIN YEN  
(516) 931-0220

Classification: Small Quantity Generator

Waste	Quantity
F002	0.000 (N)

(P) = Pounds , (K) = Kilograms , (M) = Metric Tons , (T) = Tons , (N) = Not Reported

Used Oil Recyc: No

Violation Status: No violations found

177

**MR. NEVANHOFF**  
37 BLOOMINGDALE RD  
HICKSVILLE, NY

NY Spills

S102137989  
N/A

SPILLS:

Facility ID: 8906100  
Facility Contact: Not reported  
Investigator: NCFM  
Caller Name: INSPECTOR TUSA  
Caller Phone: (516) 521-3751  
Notifier Name: Not reported  
Notifier Phone: Not reported  
Spiller Contact: Not reported  
Spiller: MR. NEVANHOFF  
Address: 36 PEACH TREE LANE  
HICKSVILLE, NY

Region of Spill: 1  
Facility Tele: Not reported  
Spill Type: Facility  
Caller Agency: NCFM  
Caller Extension: Not reported  
Notifier Agency: Not reported  
Notifier Extension: Not reported  
Spiller Phone: Not reported

Spill Class: Not reported  
Spill Closed Dt: 09/20/1989  
Material Class: Petroleum  
Quantity Spilled: 5 gallons  
Spill Cause: Equipment Failure  
Water Affected: Not reported

Spilled Code: 0009  
Quant Recovered: 0 gallons  
Resource Affected: On Land  
Spill Source: Passenger Vehicle

MAP FINDINGS

map ID  
Direction  
Distance

Site

Database(s)

EDR ID Number  
EPA ID Number

**MR.NEVANHOFF (Continued)**

**S102137989**

Spill Notifier:	Fire Department	PBS Number:	Not reported
Spill Date:	09/20/1989 17:40	Reported to Dept:	09/20/1989 18:50
Tank Number:	Not reported	Tank Capacity:	0 Gallons
Test method:	Not reported	Leak Rate:	0.00
Gross Leak/Fail:	Not reported		
Cleanup Ceased:	09/20/1989		
Last Inspection:	Not reported		
Cleanup Meets Standard:	True		
Recommended Penalty:	No Penalty		
Spiller Cleanup Date:	Not reported		
Enforcement Date:	Not reported		
Investigation Complete:	Not reported		
UST Involvement:	False		
Spill Record Last Update:	Not reported		
Corrective Action Plan Submitted:	Not reported		
Date Spill Entered In Computer Data File:	09/22/1989		

177

**YALE RADIATOR & AUTO REPAIR  
37 BLOOMINGDALE RD  
HICKSVILLE, NY 11801**

**RCRIS-SQG 1000198265  
FINDS NYD168346880  
NY Spills**

Used Oil Recyc: No  
Violation Status: No violations found

178

**AVIS CAR RENTAL  
980 SOUTH BROADWAY  
BETHPAGE, NY**

**LUST S100147547  
N/A**

LUST:

Facility ID:	8809010	Region of Spill:	1
Facility Contact:	Not reported	Facility Tele:	Not reported
Investigator:	NCFM	Spill Type:	Facility
Caller Name:	SUPERVISOR CHARLES PARKER	Caller Agency:	NC FIRE COMM
Caller Phone:	(516) 742-3191	Caller Extension:	Not reported
Notifier Name:	Not reported	Notifier Agency:	Not reported
Notifier Phone:	Not reported	Notifier Extension:	Not reported
Spiller Contact:	Not reported	Spiller Phone:	(516) 933-7727
Spiller:	AVIS CAR RENTAL		
Address:	Not reported		
	Not reported		
Spill Class:	Not reported	Resource Affected:	On Land
Spill Closed Dt:	02/21/1989	Spill Source:	Passenger Vehicle
Spill Cause:	Tank Failure	PBS Number:	Not reported
Water Affected:	Not reported	Reported to Dept:	02/19/1989 15:15
Spill Notifier:	Fire Department		
Spill Date:	02/19/1989 14:03		
Cleanup Ceased:	02/21/1989		
Last Inspection:	Not reported		
Cleanup Meets Standard:	True		
Recommended Penalty:	No Penalty		
Spiller Cleanup Date:	Not reported		
Enforcement Date:	Not reported		
Investigation Complete:	Not reported		
UST Involvement:	False		
Spill Record Last Update:	Not reported		
Corrective Action Plan Submitted:	Not reported		

MAP FINDINGS

Map ID			EDR ID Number
Direction			EPA ID Number
Distance	Site	Database(s)	

**AVIS CAR RENTAL (Continued)**

**S100147547**

Date Spill Entered In Computer Data File: 02/21/1989

179	<b>AL ANDRIANO RESIDENCE</b> <b>159 12TH STREET</b> <b>BETHPAGE, NY</b>	LUST	<b>S100492507</b> <b>N/A</b>
-----	---	------	---------------------------------

**LUST:**

Facility ID: 9213083 Facility Contact: Not reported Investigator: NONE Caller Name: LORI REUTZEL Caller Phone: (516) 576-3000 Notifier Name: Not reported Notifier Phone: Not reported Spiller Contact: Not reported Spiller: AL ANDRIANO RESIDENCE Address: Not reported Not reported	Region of Spill: 1 Facility Tele: Not reported Spill Type: Facility Caller Agency: GIFFORDS Caller Extension: Not reported Notifier Agency: Not reported Notifier Extension: Not reported Spiller Phone: Not reported
Spill Class: Known release with minimal potential for fire or hazard. DEC Response. Willing Responsible Party. Corrective action taken.	
Spill Closed Dt: 02/24/1993 Spill Cause: Tank Failure Water Affected: Not reported Spill Notifier: Other Spill Date: 02/23/1993 12:15 Cleanup Ceased: 02/24/1993 Last Inspection: Not reported Cleanup Meets Standard: True Recommended Penalty: No Penalty Spiller Cleanup Date: Not reported Enforcement Date: Not reported Investigation Complete: Not reported UST Involvement: False Spill Record Last Update: 02/24/1993 Corrective Action Plan Submitted: Not reported Date Spill Entered In Computer Data File: 02/24/1993	
Resource Affected: On Land Spill Source: Private Dwelling PBS Number: Not reported Reported to Dept: 02/23/1993 14:24	

180	<b>MADAN OR RAJAN RESIDENCE</b> <b>169 6TH STREET</b> <b>BETHPAGE, NY</b>	NY Spills	<b>S102096589</b> <b>N/A</b>
-----	---	-----------	---------------------------------

**SPILLS:**

Facility ID: 9000289 Facility Contact: Not reported Investigator: HAAS Caller Name: RICHARD PIERSON Caller Phone: (516) 576-3000 Notifier Name: Not reported Notifier Phone: Not reported Spiller Contact: Not reported Spiller: MADAN OR RAJAN RESIDENCE Address: 169 6TH STREET BETHPAGE, NY	Region of Spill: 1 Facility Tele: Not reported Spill Type: Facility Caller Agency: GIFFORD ENERGY Caller Extension: Not reported Notifier Agency: Not reported Notifier Extension: Not reported Spiller Phone: Not reported
Spill Class: Not reported Spill Closed Dt: 04/17/1990 Material Class: Petroleum	
Spilled Code: 0001	

MAP FINDINGS

Map ID  
Direction  
Distance

Site

Database(s)

EDR ID Number  
EPA ID Number

**MADAN OR RAJAN RESIDENCE (Continued)**

**S102096589**

Quantity Spilled: 4 gallons	Quant Recovered: 0 gallons
Spill Cause: Equipment Failure	Resource Affected: On Land
Water Affected: Not reported	Spill Source: Private Dwelling
Spill Notifier: Other	PBS Number: Not reported
Spill Date: 04/09/1990 07:00	Reported to Dept: 04/09/1990 11:35
Tank Number: Not reported	Tank Capacity: 0 Gallons
Test method: Not reported	Leak Rate: 0.00
Gross Leak/Fail: Not reported	
Cleanup Ceased: 04/17/1990	
Last Inspection: Not reported	
Cleanup Meets Standard: True	
Recommended Penalty: No Penalty	
Spiller Cleanup Date: Not reported	
Enforcement Date: Not reported	
Investigation Complete: Not reported	
UST Involvement: False	
Spill Record Last Update: 04/23/1990	
Corrective Action Plan Submitted: Not reported	
Date Spill Entered In Computer Data File: 04/10/1990	

180

**CONTRACTOR (SHELL ONLY)  
173 NORTH 6TH ST  
BETHPAGE, NY**

NY Spills

**S102098778  
N/A**

**SPILLS:**

Facility ID: 9311282	Region of Spill: 1
Facility Contact: Not reported	Facility Tele: Not reported
Investigator: PARISH	Spill Type: Facility
Caller Name: GIOSEPINA DEIORIO	Caller Agency: RESIDENCE-DAUGHTER
Caller Phone: (516) 681-9375	Caller Extension: Not reported
Notifier Name: Not reported	Notifier Agency: Not reported
Notifier Phone: Not reported	Notifier Extension: Not reported
Spiller Contact: Not reported	Spiller Phone: Not reported
Spiller: CONTRACTOR (SHELL ONLY)	
Address: Not reported	
Spill Class: Known release with minimal potential for fire or hazard. DEC Response. Willing Responsible Party. Corrective action taken.	
Spill Closed Dt: 02/23/1995	Spilled Code: 0001
Material Class: Petroleum	Quant Recovered: 0 gallons
Quantity Spilled: 46 gallons	Resource Affected: On Land
Spill Cause: Human Error	Spill Source: Tank Truck
Water Affected: Not reported	PBS Number: Not reported
Spill Notifier: Affected Persons	Reported to Dept: 12/17/1993 14:38
Spill Date: 12/17/1993 13:30	Tank Capacity: 0 Gallons
Tank Number: Not reported	Leak Rate: 0.00
Test method: Not reported	
Gross Leak/Fail: Not reported	
Cleanup Ceased: 02/23/1995	
Last Inspection: Not reported	
Cleanup Meets Standard: True	
Recommended Penalty: No Penalty	
Spiller Cleanup Date: Not reported	
Enforcement Date: Not reported	
Investigation Complete: Not reported	
UST Involvement: False	
Spill Record Last Update: 02/27/1995	
Corrective Action Plan Submitted: Not reported	

MAP FINDINGS

Map ID Direction Distance	Site	Database(s)	EDR ID Number EPA ID Number
---------------------------------	------	-------------	--------------------------------

**CONTRACTOR (SHELL ONLY) (Continued)**

**S102098778**

Date Spill Entered In Computer Data File: 12/20/1993

**181 MINUTE MAN CLEANERS  
425 JERUSALEM AVE  
HICKSVILLE, NY 11801**

**FINDS 1000428628  
RCRIS-LQG NYD980778005**

**RCRIS:**

Owner: Not reported

Contact: KIM BUMYONG  
(516) 931-8548

Classification: Large Quantity Generator

<u>Waste</u> <u>Quantity</u>	<u>Waste</u> <u>Quantity</u>
D002            0.000 (N)	NONE            0.000 (N)

(P) = Pounds , (K) = Kilograms , (M) = Metric Tons , (T) = Tons , (N) = Not Reported

Used Oil Recyc: No

Violation Status: No violations found

**182 TEXACO USA A DIVISION OF TEXACO INC  
1000 S BROADWAY  
HICKSVILLE, NY 11801**

**FINDS 1000144450  
RCRIS-LQG NYD000694448**

**RCRIS:**

Owner: TEXACO USA  
(609) 667-3800

Contact: H E PHILLIPS  
(609) 667-3800

Classification: Large Quantity Generator, Hazardous Waste Transporter

<u>Waste</u> <u>Quantity</u>	<u>Waste</u> <u>Quantity</u>
D000            0.000 (N)	D001            0.000 (N)
D001            3.265 (M)	D002            0.000 (N)
D008            0.000 (N)	D008            0.001 (P)

(P) = Pounds , (K) = Kilograms , (M) = Metric Tons , (T) = Tons , (N) = Not Reported

Used Oil Recyc: No

Violation Status: No violations found

**183 SANTAMARIA RESIDENCE  
128 DEAN ST  
HICKSVILLE, NY**

**LUST S102234301  
N/A**

**LUST:**

Facility ID: 9515615  
Facility Contact: SANTAMARIA RESIDENCE  
Investigator: Not reported  
Caller Name: MIKE EMANUELO  
Caller Phone: (516) 338-1180  
Notifier Name: MIKE EMANUELO  
Notifier Phone: (516) 338-1180  
Spiller Contact: MIKE EMANUELO

Region of Spill: 1  
Facility Tele: (516) 681-3607  
Spill Type: UST  
Caller Agency: RELIANCE OIL  
Caller Extension: Not reported  
Notifier Agency: RELIANCE OIL  
Notifier Extension: Not reported  
Spiller Phone: (516) 338-1180



MAP FINDINGS

Map ID  
Direction  
Distance

Site

Database(s)

EDR ID Number  
EPA ID Number

**SANTAMARIA RESIDENCE (Continued)**

**S102234301**

Spiller:	RELIANCE OIL	
Address:	Not reported	
	Not reported	
Spill Class:	Not reported	
Spill Closed Dt:	Not reported	
Spill Cause:	Tank Overfill	Resource Affected: On Land
Water Affected:	Not reported	Spill Source: Private Dwelling
Spill Notifier:	Responsible Party	PBS Number: Not reported
Spill Date:	03/05/1996 14:15	Reported to Dept: 03/05/1996 14:43
Cleanup Ceased:	Not reported	
Last Inspection:	Not reported	
Cleanup Meets Standard:	False	
Recommended Penalty:	No Penalty	
Spiller Cleanup Date:	Not reported	
Enforcement Date:	Not reported	
Investigation Complete:	Not reported	
UST Involvement:	False	
Spill Record Last Update:	03/05/1996	
Corrective Action Plan Submitted:	Not reported	
Date Spill Entered In Computer Data File:	03/05/1996	

183

**BUSTO RESIDENCE  
124 DEAN ST  
HICKSVILLE, NY**

NY Spills

**S102139172  
N/A**

**SPILLS:**

Facility ID:	9308969	Region of Spill:	1
Facility Contact:	Not reported	Facility Tele:	Not reported
Investigator:	NONE	Spill Type:	Facility
Caller Name:	JEFF MILICI	Caller Agency:	MILRO
Caller Phone:	(516) 486-5155	Caller Extension:	Not reported
Notifier Name:	Not reported	Notifier Agency:	Not reported
Notifier Phone:	Not reported	Notifier Extension:	Not reported
Spiller Contact:	Not reported	Spiller Phone:	Not reported
Spiller:	BUSTO RESIDENCE		
Address:	Not reported		
	Not reported		
Spill Class:	Known release with minimal potential for fire or hazard. DEC Response. Willing Responsible Party. Corrective action taken.		
Spill Closed Dt:	10/26/1993		
Material Class:	Petroleum	Spilled Code:	0001
Quantity Spilled:	15 gallons	Quant Recovered:	0 gallons
Spill Cause:	Equipment Failure	Resource Affected:	On Land
Water Affected:	Not reported	Spill Source:	Private Dwelling
Spill Notifier:	Other	PBS Number:	Not reported
Spill Date:	10/15/1993 14:00	Reported to Dept:	10/25/1993 09:49
Tank Number:	Not reported	Tank Capacity:	0 Gallons
Test method:	Not reported	Leak Rate:	0.00
Gross Leak/Fail:	Not reported		
Cleanup Ceased:	10/26/1993		
Last Inspection:	Not reported		
Cleanup Meets Standard:	True		
Recommended Penalty:	No Penalty		
Spiller Cleanup Date:	Not reported		
Enforcement Date:	Not reported		
Investigation Complete:	Not reported		
UST Involvement:	False		
Spill Record Last Update:	10/27/1993		

MAP FINDINGS

Map ID Direction Distance	Site	Database(s)	EDR ID Number EPA ID Number
---------------------------------	------	-------------	--------------------------------

**BUSTO RESIDENCE (Continued)**

**S102139172**

Corrective Action Plan Submitted: Not reported  
Date Spill Entered In Computer Data File: 10/25/1993

184

**DIOMEDE  
717 STEWART AVENUE  
BETHPAGE, NY**

**NY Spills**

**S102089765  
N/A**

**SPILLS:**

Facility ID: 9101415	Region of Spill: 1
Facility Contact: Not reported	Facility Tele: Not reported
Investigator: KISPERT	Spill Type: Facility
Caller Name: SHAWN GUERIN	Caller Agency: NASS CTY FIRE MARSHALL
Caller Phone: (516) 566-5277	Caller Extension: Not reported
Notifier Name: Not reported	Notifier Agency: Not reported
Notifier Phone: Not reported	Notifier Extension: Not reported
Spiller Contact: Not reported	Spiller Phone: (516) 433-8461
Spiller: NICHOLAS DIOMEDE	
Address: 108 4TH ST BETHPAGE, NY 11714	
Spill Class: Known release with minimal potential for fire or hazard. DEC Response. Unable/unwilling Responsible Party. Corrective action taken. (ISR)	
Spill Closed Dt: 07/08/1994	Spilled Code: 0009
Material Class: Petroleum	Quant Recovered: 20 gallons
Quantity Spilled: 20 gallons	Resource Affected: On Land
Spill Cause: Traffic Accident	Spill Source: Commercial Vehicle
Water Affected: Not reported	PBS Number: Not reported
Spill Notifier: Fire Department	Reported to Dept: 05/04/1991 02:06
Spill Date: 05/04/1991 01:20	Tank Capacity: 0 Gallons
Tank Number: Not reported	Leak Rate: 0.00
Test method: Not reported	
Gross Leak/Fail: Not reported	
Cleanup Ceased: 05/04/1991	
Last Inspection: Not reported	
Cleanup Meets Standard: True	
Recommended Penalty: No Penalty	
Spiller Cleanup Date: Not reported	
Enforcement Date: Not reported	
Investigation Complete: Not reported	
UST Involvement: False	
Spill Record Last Update: 07/12/1994	
Corrective Action Plan Submitted: Not reported	
Date Spill Entered In Computer Data File: 05/06/1991	

185

**RELIANCE  
167 9TH STREET  
BETHPAGE, NY**

**NY Spills**

**S102102389  
N/A**

**SPILLS:**

Facility ID: 9507289	Region of Spill: 1
Facility Contact: Not reported	Facility Tele: Not reported
Investigator: NONE	Spill Type: Facility
Caller Name: BERNARD DEPACE	Caller Agency: RESIDENCE
Caller Phone: (516) 822-2491	Caller Extension: Not reported
Notifier Name: Not reported	Notifier Agency: Not reported
Notifier Phone: Not reported	Notifier Extension: Not reported
Spiller Contact: Not reported	Spiller Phone: Not reported

MAP FINDINGS

Map ID  
Direction  
Distance

Site

Database(s)

EDR ID Number  
EPA ID Number

**RELIANCE (Continued)**

**S102102389**

Spiller:	RELIANCE	Spilled Code:	0001
Address:	Not reported	Quant Recovered:	0 gallons
	Not reported	Resource Affected:	On Land
Spill Class:	Possible release with minimal potential for fire or hazard or Known release with no damage. DEC Response. Willing Responsible Party. Corrective action taken.		
Spill Closed Dt:	09/14/1995	Spill Source:	Private Dwelling
Material Class:	Petroleum	PBS Number:	Not reported
Quantity Spilled:	1 gallons	Reported to Dept:	09/14/1995 10:28
Spill Cause:	Equipment Failure	Tank Capacity:	0 Gallons
Water Affected:	Not reported	Leak Rate:	0.00
Spill Notifier:	Affected Persons		
Spill Date:	09/14/1995 10:20		
Tank Number:	Not reported		
Test method:	Not reported		
Gross Leak/Fail:	Not reported		
Cleanup Ceased:	09/14/1995		
Last Inspection:	Not reported		
Cleanup Meets Standard:	True		
Recommended Penalty:	No Penalty		
Spiller Cleanup Date:	Not reported		
Enforcement Date:	Not reported		
Investigation Complete:	Not reported		
UST Involvement:	False		
Spill Record Last Update:	Not reported		
Corrective Action Plan Submitted:	Not reported		
Date Spill Entered In Computer Data File:	09/15/1995		

186

**MCMANUS RESIDENCE**  
159 10TH STREET  
BETHPAGE, NY

NY Spills

**S102236138**  
N/A

**SPILLS:**

Facility ID:	9510371	Region of Spill:	1
Facility Contact:	MCMANUS RESIDENCE	Facility Tele:	(516) 931-7209
Investigator:	NONE	Spill Type:	UST
Caller Name:	ROBIN STIFFA	Caller Agency:	GIFFORDS OIL CO
Caller Phone:	(516) 576-3000	Caller Extension:	Not reported
Notifier Name:	SERVICE TECH	Notifier Agency:	Not reported
Notifier Phone:	Not reported	Notifier Extension:	Not reported
Spiller Contact:	MCMANUS RESIDENCE	Spiller Phone:	(516) 931-7209
Spiller:	MCMANUS RESIDENCE		
Address:	159 10TH STREET BETHPAGE		
Spill Class:	Known release with minimal potential for fire or hazard. DEC Response. Willing Responsible Party. Corrective action taken.		
Spill Closed Dt:	11/17/1995	Spilled Code:	0001
Material Class:	Petroleum	Quant Recovered:	0 gallons
Quantity Spilled:	Unknown gallons	Resource Affected:	On Land
Spill Cause:	Unknown	Spill Source:	Private Dwelling
Water Affected:	Not reported	PBS Number:	Not reported
Spill Notifier:	Other	Reported to Dept:	11/17/1995 14:48
Spill Date:	11/17/1995 13:45	Tank Capacity:	0 Gallons
Tank Number:	Not reported	Leak Rate:	0.00
Test method:	Not reported		
Gross Leak/Fail:	Not reported		
Cleanup Ceased:	11/17/1995		
Last Inspection:	Not reported		

MAP FINDINGS

Map ID  
Direction  
Distance

Site

Database(s)

EDR ID Number  
EPA ID Number

**MCMANUS RESIDENCE (Continued)**

S102236138

Cleanup Meets Standard: True  
 Recommended Penalty: No Penalty  
 Spiller Cleanup Date: Not reported  
 Enforcement Date: Not reported  
 Investigation Complete: Not reported  
 UST Involvement: False  
 Spill Record Last Update: 11/20/1995  
 Corrective Action Plan Submitted: Not reported  
 Date Spill Entered In Computer Data File: 11/17/1995

187

**SANZ RESIDENCE  
75 MEADE AVENUE  
BETHPAGE, NY**

NY Spills

S102092047  
N/A

**SPILLS:**

Facility ID:	9201916	Region of Spill:	1
Facility Contact:	Not reported	Facility Tele:	Not reported
Investigator:	LUCE	Spill Type:	Facility
Caller Name:	LEONARD SANZ	Caller Agency:	CITIZEN
Caller Phone:	(516) 681-0779	Caller Extension:	Not reported
Notifier Name:	Not reported	Notifier Agency:	Not reported
Notifier Phone:	Not reported	Notifier Extension:	Not reported
Spiller Contact:	Not reported	Spiller Phone:	Not reported
Spiller:	SANZ RESIDENCE		
Address:	Not reported		
Spill Class:	Known release with minimal potential for fire or hazard. DEC Response. Willing Responsible Party. Corrective action taken.		
Spill Closed Dt:	06/24/1992	Spilled Code:	0001
Material Class:	Petroleum	Quant Recovered:	0 gallons
Quantity Spilled:	7 gallons	Resource Affected:	On Land
Spill Cause:	Equipment Failure	Spill Source:	Private Dwelling
Water Affected:	Not reported	PBS Number:	Not reported
Spill Notifier:	Responsible Party	Reported to Dept:	05/15/1992 20:32
Spill Date:	05/15/1992 19:30	Tank Capacity:	0 Gallons
Tank Number:	Not reported	Leak Rate:	0.00
Test method:	Not reported		
Gross Leak/Fail:	Not reported		
Cleanup Ceased:	06/24/1992		
Last Inspection:	Not reported		
Cleanup Meets Standard:	True		
Recommended Penalty:	No Penalty		
Spiller Cleanup Date:	Not reported		
Enforcement Date:	Not reported		
Investigation Complete:	Not reported		
UST Involvement:	False		
Spill Record Last Update:	11/10/1992		
Corrective Action Plan Submitted:	Not reported		
Date Spill Entered In Computer Data File:	05/19/1992		

188

**UNK CONTRACTOR  
MEADE AVE/1ST / 2ND ST  
BETHPAGE, NY**

NY Spills

S102099275  
N/A

**SPILLS:**

Facility ID:	9400148	Region of Spill:	1
--------------	---------	------------------	---

MAP FINDINGS

Map ID  
Direction  
Distance

Site

Database(s)

EDR ID Number  
EPA ID Number

**UNK CONTRACTOR (Continued)**

**S102099275**

Facility Contact:	Not reported	Facility Tele:	Not reported
Investigator:	GIBBONS	Spill Type:	Facility
Caller Name:	RICHARD RALSTON	Caller Agency:	HOMEOWNER
Caller Phone:	(516) 935-1380	Caller Extension:	Not reported
Notifier Name:	Not reported	Notifier Agency:	Not reported
Notifier Phone:	Not reported	Notifier Extension:	Not reported
Spiller Contact:	Not reported	Spiller Phone:	Not reported
Spiller:	UNK CONTRACTOR		
Address:	Not reported		
	Not reported		
Spill Class:	Known release with minimal potential for fire or hazard. DEC Response. Willing Responsible Party. Corrective action taken.		
Spill Closed Dt:	05/25/1995		
Material Class:	Petroleum	Spilled Code:	0066
Quantity Spilled:	10 gallons	Quant Recovered:	0 gallons
Spill Cause:	Housekeeping	Resource Affected:	On Land
Water Affected:	Not reported	Spill Source:	Other Commercial/Industrial
Spill Notifier:	Citizen	PBS Number:	Not reported
Spill Date:	04/04/1994 15:00	Reported to Dept:	04/05/1994 08:30
Tank Number:	Not reported	Tank Capacity:	0 Gallons
Test method:	Not reported	Leak Rate:	0.00
Gross Leak/Fail:	Not reported		
Cleanup Ceased:	05/25/1995		
Last Inspection:	Not reported		
Cleanup Meets Standard:	True		
Recommended Penalty:	No Penalty		
Spiller Cleanup Date:	Not reported		
Enforcement Date:	Not reported		
Investigation Complete:	Not reported		
UST Involvement:	False		
Spill Record Last Update:	05/30/1995		
Corrective Action Plan Submitted:	Not reported		
Date Spill Entered In Computer Data File:	04/05/1994		

189

**CONTINENTAL COLLISION  
77B BLOOMINGDALE RD  
HICKSVILLE, NY 11801**

**RCRIS-SQG 1000412461  
FINDS NYD982541856**

**RCRIS:**

**Owner:** JOHN FONT  
(212) 555-1212

**Contact:** STEVEN LANDER  
(516) 681-7997

**Classification:** Small Quantity Generator

<u>Waste</u>	<u>Quantity</u>	<u>Waste</u>	<u>Quantity</u>
D001	0.000 (N)	F003	0.000 (N)

(P) = Pounds , (K) = Kilograms , (M) = Metric Tons , (T) = Tons , (N) = Not Reported

MAP FINDINGS

Map ID Direction Distance	Site	Database(s)	EDR ID Number EPA ID Number
---------------------------------	------	-------------	--------------------------------

**CONTINENTAL COLLISION (Continued)**

1000412461

Used Oil Recyc: No  
Violation Status: No violations found

189      **SEALIT**  
**75 BLOOMINGDALE ROAD**  
**BETHPAGE, NY**

**LUST**      **S100664457**  
N/A

**LUST:**

Facility ID: 9113120 Facility Contact: Not reported Investigator: DEROSA Caller Name: BOB BUESMAN Caller Phone: (516) 521-2046 Notifier Name: Not reported Notifier Phone: Not reported Spiller Contact: Not reported Spiller: SEALIT Address: Not reported Not reported	Region of Spill: 1 Facility Tele: Not reported Spill Type: Facility Caller Agency: NCFM Caller Extension: Not reported Notifier Agency: Not reported Notifier Extension: Not reported Spiller Phone: Not reported
--	--

Spill Class: Known release that creates a file or hazard. DEC Response. Willing Responsible Party. Corrective action taken.

Spill Closed Dt: 01/14/1993

Spill Cause: Other Water Affected: Not reported Spill Notifier: Fire Department Spill Date: 03/26/1992 12:00 Cleanup Ceased: 01/14/1993 Last Inspection: Not reported Cleanup Meets Standard: True Recommended Penalty: No Penalty Spiller Cleanup Date: Not reported Enforcement Date: Not reported Investigation Complete: Not reported UST Involvement: False Spill Record Last Update: 01/15/1993 Corrective Action Plan Submitted: Not reported Date Spill Entered In Computer Data File: 03/31/1992	Resource Affected: On Land Spill Source: Other Commercial/Industrial PBS Number: Not reported Reported to Dept: 03/26/1992 12:00
---	---

189      **SEAL IT INC**  
**75 BLOOMINGDALE RD**  
**HICKSVILLE, NY 11801**

**RCRIS-SQG**      **1001079826**  
**NYR000015339**

**RCRIS:**

Owner: 69 BLOOMINGDALE - 120 ANDREWS ASSOC LP  
(516) 935-1100

Contact: ALFRED BRANCACIO  
(516) 935-3965

Classification: Small Quantity Generator

Waste	Quantity
D001	0.000 (N)

(P) = Pounds , (K) = Kilograms , (M) = Metric Tons , (T) = Tons , (N) = Not Reported

MAP FINDINGS

Map ID  
Direction  
Distance

Site

Database(s)

EDR ID Number  
EPA ID Number

**SEAL IT INC (Continued)**

1001079826

Used Oil Recyc: No  
Violation Status: No violations found

190

**UNK  
218 LEE AVE  
HICKSVILLE, NY**

NY Spills

S102136832  
N/A

**SPILLS:**

Facility ID:	8602343	Region of Spill:	1
Facility Contact:	Not reported	Facility Tele:	Not reported
Investigator:	Raymond	Spill Type:	UST
Caller Name:	Not reported	Caller Agency:	Not reported
Caller Phone:	Not reported	Caller Extension:	Not reported
Notifier Name:	Not reported	Notifier Agency:	Not reported
Notifier Phone:	Not reported	Notifier Extension:	Not reported
Spiller Contact:	Not reported	Spiller Phone:	Not reported
Spiller:	UNK		
Address:	Not reported		
	Not reported		
Spill Class:	Not reported		
Spill Closed Dt:	07/10/1986	Spilled Code:	0051
Material Class:	Hazardous Material	Quant Recovered:	0 liters
Quantity Spilled:	0 liters	Resource Affected:	Surface Water
Spill Cause:	Abandoned Drums	Spill Source:	Unknown
Water Affected:	Not reported	PBS Number:	Not reported
Spill Notifier:	Police Department	Reported to Dept:	07/09/1986 13:31
Spill Date:	07/09/1986 13:00	Tank Capacity:	0 Gallons
Tank Number:	Not reported	Leak Rate:	0.00
Test method:	Not reported		
Gross Leak/Fail:	Not reported		
Cleanup Ceased:	07/09/1986		
Last Inspection:	Not reported		
Cleanup Meets Standard:	True		
Recommended Penalty:	No Penalty		
Spiller Cleanup Date:	Not reported		
Enforcement Date:	Not reported		
Investigation Complete:	Not reported		
UST Involvement:	False		
Spill Record Last Update:	11/10/1995		
Corrective Action Plan Submitted:	Not reported		
Date Spill Entered In Computer Data File:	07/17/1986		

191

**BRADCO SUPPLY CORP.  
85 BLOOMINGDALE RD.  
HICKSVILLE, NY**

AST  
UST

U001446670  
N/A

MAP FINDINGS

Map ID  
Direction  
Distance

Site

Database(s)

EDR ID Number  
EPA ID Number

**BRADCO SUPPLY CORP. (Continued)**

**U001446670**

**Nassau County UST:**

Facility ID:	054058	Tank ID:	0002
Tank Location:	Indoors, Belowground	Capacity:	00004000
Tank Status:	In Service	Tank Material:	Fiberglass Reinforced Plastic
Piping Type:	Other	Material Type:	Fresh/Product
Int Protection:	None		
Ext Protection:	FIBERGLASS REINFORCED PLASTIC		
Description:	OIL, FUEL #2		
Leak Detect:	ELECTRONIC	Containment:	Double Wall Tank
Dispense Method:	Suction	Product Gauge:	Yes
Fill Type:	Pumped	Install Date:	1089
Total Tanks:	1		

**Nassau County AST:**

Facility ID:	054058	Tank ID:	0009
Tank Location:	Indoors, Aboveground	Capacity (Gal):	275
Tank Status:	In Service	Tank Material:	STEEL
Int Protection:	None		
Ext Protection:	PAINTED [e.g. asphaltic]		
Piping Type:	Other	Material Type:	Fresh/Product
Description:	OIL, FUEL #2		
Leak Detect:	NONE	Containment:	NONE
Dispense Method:	Suction	Product Gauge:	No
Fill Type:	Pumped	Install Date:	1255
Total Tanks:	Not reported		

191

**BRACO SUPPLY CO  
85 BLOOMINGDALE RD  
HICKSVILLE, NY**

**NY Spills**

**S102139767  
N/A**

**SPILLS:**

Facility ID:	9405569	Region of Spill:	1
Facility Contact:	Not reported	Facility Tele:	Not reported
Investigator:	DEROSA	Spill Type:	Facility
Caller Name:	DOUG SCHRIMPF	Caller Agency:	DIRECT ENV
Caller Phone:	(516) 253-0900	Caller Extension:	Not reported
Notifier Name:	Not reported	Notifier Agency:	Not reported
Notifier Phone:	Not reported	Notifier Extension:	Not reported
Spiller Contact:	Not reported	Spiller Phone:	(908) 382-3400
Spiller:	BRACO SUPPLY CO		
Address:	13 PRODUCTION WAY AVENEL, NJ		
Spill Class:	Known release that creates potential for fire or hazard. DEC Response. Unknown Responsible Party. Corrective action taken. (ISR)		
Spill Closed Dt:	09/19/1994	Spilled Code:	0001
Material Class:	Petroleum	Quant Recovered:	0 gallons
Quantity Spilled:	0 gallons	Resource Affected:	Groundwater
Spill Cause:	Equipment Failure	Spill Source:	Other Commercial/Industrial
Water Affected:	Not reported	PBS Number:	Not reported
Spill Notifier:	Other	Reported to Dept:	07/25/1994 10:59
Spill Date:	07/11/1994 12:00	Tank Capacity:	0 Gallons
Tank Number:	Not reported	Leak Rate:	0.00
Test method:	Not reported		
Gross Leak/Fail:	Not reported		
Cleanup Ceased:	09/19/1994		
Last Inspection:	Not reported		
Cleanup Meets Standard:	True		
Recommended Penalty:	No Penalty		
Spiller Cleanup Date:	Not reported		



MAP FINDINGS

Map ID  
Direction  
Distance

Site

Database(s)

EDR ID Number  
EPA ID Number

**BRACO SUPPLY CO (Continued)**

**S102139767**

Enforcement Date: Not reported  
Investigation Complete: Not reported  
UST Involvement: False  
Spill Record Last Update: 09/20/1994  
Corrective Action Plan Submitted: Not reported  
Date Spill Entered In Computer Data File: 07/26/1994

191

**BRADCO SUPPLY  
85 BLOOMINGDALE ROAD  
HICKSVILLE, NY**

**LUST**

**S102235090  
N/A**

**LUST:**

Facility ID:	9602166	Region of Spill:	1
Facility Contact:	Not reported	Facility Tele:	Not reported
Investigator:	RKS	Spill Type:	UST
Caller Name:	KEN DRAKE	Caller Agency:	GROUNDWATER & ENV SERVICE
Caller Phone:	(908) 919-0100	Caller Extension:	Not reported
Notifier Name:	KEN DRAKE	Notifier Agency:	GROUNDWATER & ENV SERVICE
Notifier Phone:	(908) 919-0100	Notifier Extension:	Not reported
Spiller Contact:	MIKE WEINBERGER	Spiller Phone:	(908) 382-3400
Spiller:	BRADCO		
Address:	13 PRODUCTION WAY, BOX 67 AVENEL, NY 07001-0067		
Spill Class:	Known release that creates potential for fire or hazard. DEC Response. Willing Responsible Party. Corrective action taken.		
Spill Closed Dt:	06/17/1996	Resource Affected:	On Land
Spill Cause:	Other	Spill Source:	Other Commercial/Industrial
Water Affected:	Not reported	PBS Number:	Not reported
Spill Notifier:	Other	Reported to Dept:	05/14/1996 16:15
Spill Date:	05/09/1996 12:00		
Cleanup Ceased:	Not reported		
Last Inspection:	Not reported		
Cleanup Meets Standard:	True		
Recommended Penalty:	No Penalty		
Spiller Cleanup Date:	Not reported		
Enforcement Date:	Not reported		
Investigation Complete:	Not reported		
UST Involvement:	False		
Spill Record Last Update:	06/18/1996		
Corrective Action Plan Submitted:	Not reported		
Date Spill Entered In Computer Data File:	05/15/1996		

192

**TWO GUYS AUTO REPAIR  
HICKSVILLE RD. & BROADWAY  
MASSAPEQUA, NY**

**AST**

**A100090598  
N/A**

**MAP FINDINGS**

Map ID  
Direction  
Distance

Site

Database(s)

EDR ID Number  
EPA ID Number

**TWO GUYS AUTO REPAIR (Continued)**

**A100090598**

**Nassau County AST:**

Facility ID:	055462	Tank ID:	0002
Tank Location:	Outdoors, Aboveground	Capacity (Gal):	250
Tank Status:	In Service	Tank Material:	STEEL
Int Protection:	None		
Ext Protection:	NONE		
Piping Type:	Steel/Iron	Material Type:	Waste
Description:	WASTE OIL		
Leak Detect:	NONE	Containment:	NONE
Dispense Method:	Suction	Product Gauge:	Yes
Fill Type:	Gravity	Install Date:	1089
Total Tanks:	Not reported		

Facility ID:	055462	Tank ID:	0003
Tank Location:	Indoors, Aboveground	Capacity (Gal):	275
Tank Status:	In Service	Tank Material:	STEEL
Int Protection:	None		
Ext Protection:	NONE		
Piping Type:	Steel/Iron	Material Type:	Fresh/Product
Description:	OIL, MOTOR		
Leak Detect:	NONE	Containment:	NONE
Dispense Method:	Suction	Product Gauge:	No
Fill Type:	Gravity	Install Date:	0686
Total Tanks:	Not reported		

MAP FINDINGS

Map ID Direction Distance	Site	Database(s)	EDR ID Number EPA ID Number
---------------------------------	------	-------------	--------------------------------

192	<b>GULF S/S BROADWAY / HICKSVILLE MASSAPEQUA, NY</b>	<b>LUST</b>	<b>S100665764 N/A</b>
-----	--	-------------	---------------------------

LUST:

Facility ID: 8806379 Facility Contact: Not reported Investigator: GOERTZ Caller Name: K.GOERTZ Caller Phone: (516) 751-7900 Notifier Name: Not reported Notifier Phone: Not reported Spiller Contact: Not reported Spiller: GULF S/S Address: Not reported Not reported Spill Class: Not reported Spill Closed Dt: 12/07/1988 Spill Cause: Other Water Affected: Not reported Spill Notifier: DEC Spill Date: 10/28/1988 12:00 Cleanup Ceased: 12/07/1988 Last Inspection: Not reported Cleanup Meets Standard: True Recommended Penalty: No Penalty Spiller Cleanup Date: Not reported Enforcement Date: Not reported Investigation Complete: Not reported UST Involvement: False Spill Record Last Update: 12/08/1988 Corrective Action Plan Submitted: Not reported Date Spill Entered In Computer Data File: 11/01/1988	Region of Spill: 1 Facility Tele: Not reported Spill Type: Facility Caller Agency: DEC Caller Extension: Not reported Notifier Agency: Not reported Notifier Extension: Not reported Spiller Phone: Not reported  Resource Affected: Groundwater Spill Source: Gas Station PBS Number: Not reported Reported to Dept: 10/24/1988 12:00
--	--

193	<b>NYNEX VEHICLE SHERMAN AVE/SO 6TH STREET BETHPAGE, NY</b>	<b>LUST</b>	<b>S101102415 N/A</b>
-----	---	-------------	---------------------------

LUST:

Facility ID: 9314784 Facility Contact: Not reported Investigator: GIBBONS Caller Name: SISMITA BISARAK Caller Phone: (212) 338-7126 Notifier Name: Not reported Notifier Phone: Not reported Spiller Contact: Not reported Spiller: NYNEX VEHICLE Address: Not reported Not reported Spill Class: Known release with minimal potential for fire or hazard. DEC Response. Willing Responsible Party. Corrective action taken. Spill Closed Dt: 03/18/1994 Spill Cause: Tank Failure Water Affected: Not reported Spill Notifier: Responsible Party Spill Date: 03/17/1994 11:04 Cleanup Ceased: 03/18/1994 Last Inspection: Not reported Cleanup Meets Standard: True	Region of Spill: 1 Facility Tele: Not reported Spill Type: Facility Caller Agency: NYNEX Caller Extension: Not reported Notifier Agency: Not reported Notifier Extension: Not reported Spiller Phone: Not reported  Resource Affected: On Land Spill Source: Commercial Vehicle PBS Number: Not reported Reported to Dept: 03/17/1994 12:06
--	---

MAP FINDINGS

Map ID  
Direction  
Distance

Site

Database(s)

EDR ID Number  
EPA ID Number

**NYNEX VEHICLE (Continued)**

**S101102415**

Recommended Penalty: No Penalty  
 Spiller Cleanup Date: Not reported  
 Enforcement Date: Not reported  
 Investigation Complete: Not reported  
 UST Involvement: False  
 Spill Record Last Update: 03/21/1994  
 Corrective Action Plan Submitted: Not reported  
 Date Spill Entered In Computer Data File: 03/17/1994

194

**BOVE RESIDENCE  
47 SHERMAN AVENUE  
BETHPAGE, NY**

**NY Spills**

**S102099777  
N/A**

**SPILLS:**

Facility ID:	9404158	Region of Spill:	1
Facility Contact:	Not reported	Facility Tele:	Not reported
Investigator:	LAMANNO	Spill Type:	Facility
Caller Name:	COARINDA	Caller Agency:	MILRO
Caller Phone:	(516) 379-6100	Caller Extension:	Not reported
Notifier Name:	Not reported	Notifier Agency:	Not reported
Notifier Phone:	Not reported	Notifier Extension:	Not reported
Spiller Contact:	Not reported	Spiller Phone:	Not reported
Spiller:	BOVE RESIDENCE		
Address:	Not reported		
	Not reported		
Spill Class:	Known release with minimal potential for fire or hazard. DEC Response. Willing Responsible Party. Corrective action taken.		
Spill Closed Dt:	Not reported	Spilled Code:	0001
Material Class:	Petroleum	Quant Recovered:	0 gallons
Quantity Spilled:	10 gallons	Resource Affected:	On Land
Spill Cause:	Equipment Failure	Spill Source:	Private Dwelling
Water Affected:	Not reported	PBS Number:	Not reported
Spill Notifier:	Other	Reported to Dept:	06/24/1994 10:17
Spill Date:	06/16/1994 12:00	Tank Capacity:	0 Gallons
Tank Number:	Not reported	Leak Rate:	0.00
Test method:	Not reported		
Gross Leak/Fail:	Not reported		
Cleanup Ceased:	Not reported		
Last Inspection:	Not reported		
Cleanup Meets Standard:	False		
Recommended Penalty:	No Penalty		
Spiller Cleanup Date:	Not reported		
Enforcement Date:	Not reported		
Investigation Complete:	Not reported		
UST Involvement:	False		
Spill Record Last Update:	06/27/1994		
Corrective Action Plan Submitted:	Not reported		
Date Spill Entered In Computer Data File:	06/24/1994		

195

**A. TELEISHA  
31 CORONET CRESCENT  
BETHPAGE, NY**

**NY Spills**

**S102098223  
N/A**

**SPILLS:**

Facility ID:	9305390	Region of Spill:	1
Facility Contact:	Not reported	Facility Tele:	Not reported

MAP FINDINGS

Map ID  
Direction  
Distance

Site

Database(s)

EDR ID Number  
EPA ID Number

**A. TELEISHA (Continued)**

S102098223

Investigator:	NONE	Spill Type:	Facility
Caller Name:	MIKE EMANVELLO	Caller Agency:	RELIANCE RITE
Caller Phone:	(516) 338-1110	Caller Extension:	Not reported
Notifier Name:	Not reported	Notifier Agency:	Not reported
Notifier Phone:	Not reported	Notifier Extension:	Not reported
Spiller Contact:	Not reported	Spiller Phone:	(516) 475-4334
Spiller:	A. TELEISHA		
Address:	31 CORONET CRESCENT BETHPAGE		
Spill Class:	Known release with minimal potential for fire or hazard. DEC Response. Willing Responsible Party. Corrective action taken.		
Spill Closed Dt:	08/02/1993	Spilled Code:	0001
Material Class:	Petroleum	Quant Recovered:	0 gallons
Quantity Spilled:	3 gallons	Resource Affected:	On Land
Spill Cause:	Equipment Failure	Spill Source:	Private Dwelling
Water Affected:	Not reported	PBS Number:	Not reported
Spill Notifier:	Other	Reported to Dept:	07/31/1993 14:31
Spill Date:	07/31/1993 14:30	Tank Capacity:	0 Gallons
Tank Number:	Not reported	Leak Rate:	0.00
Test method:	Not reported		
Gross Leak/Fail:	Not reported		
Cleanup Ceased:	08/02/1993		
Last Inspection:	Not reported		
Cleanup Meets Standard:	True		
Recommended Penalty:	No Penalty		
Spiller Cleanup Date:	Not reported		
Enforcement Date:	Not reported		
Investigation Complete:	Not reported		
UST Involvement:	Fale		
Spill Record Last Update:	08/10/1993		
Corrective Action Plan Submitted:	Not reported		
Date Spill Entered In Computer Data File:	08/02/1993		

195

**AL TELEISHA RESIDENCE  
31 CORONET CRESCENT  
BETHPAGE, NY**

NY Spills

S102098231  
N/A

**SPILLS:**

Facility ID:	9305482	Region of Spill:	1
Facility Contact:	Not reported	Facility Tele:	Not reported
Investigator:	NONE	Spill Type:	Facility
Caller Name:	BILL TELEISHA	Caller Agency:	SON OF HOMEOWNER
Caller Phone:	(516) 489-1369	Caller Extension:	Not reported
Notifier Name:	Not reported	Notifier Agency:	Not reported
Notifier Phone:	Not reported	Notifier Extension:	Not reported
Spiller Contact:	Not reported	Spiller Phone:	Not reported
Spiller:	AL TELEISHA RESIDENCE		
Address:	31 CORONET CRESCENT BETHPAGE, NY		
Spill Class:	Known release with minimal potential for fire or hazard. DEC Response. Willing Responsible Party. Corrective action taken.		
Spill Closed Dt:	08/03/1993	Spilled Code:	0001
Material Class:	Petroleum	Quant Recovered:	0 gallons
Quantity Spilled:	5 gallons	Resource Affected:	On Land
Spill Cause:	Equipment Failure	Spill Source:	Private Dwelling
Water Affected:	Not reported	PBS Number:	Not reported
Spill Notifier:	Responsible Party	Reported to Dept:	08/03/1993 11:55
Spill Date:	07/31/1993 10:00		

MAP FINDINGS

Map ID Direction Distance	Site	Database(s)	EDR ID Number EPA ID Number
---------------------------------	------	-------------	--------------------------------

**AL TELEISHA RESIDENCE (Continued)**

**S102098231**

Tank Number:	Not reported	Tank Capacity:	0 Gallons
Test method:	Not reported	Leak Rate:	0.00
Gross Leak/Fail:	Not reported		
Cleanup Ceased:	08/03/1993		
Last Inspection:	Not reported		
Cleanup Meets Standard:	True		
Recommended Penalty:	No Penalty		
Spiller Cleanup Date:	Not reported		
Enforcement Date:	Not reported		
Investigation Complete:	Not reported		
UST Involvement:	False		
Spill Record Last Update:	08/10/1993		
Corrective Action Plan Submitted:	Not reported		
Date Spill Entered In Computer Data File:	08/05/1993		

196

**ALBERT RESIDENCE  
22 ALBERT RD  
HICKSVILLE, NY**

**NY Spills**

**S102136904  
N/A**

**SPILLS:**

Facility ID:	8603611	Region of Spill:	1
Facility Contact:	Not reported	Facility Tele:	Not reported
Investigator:	Not reported	Spill Type:	UST
Caller Name:	Not reported	Caller Agency:	Not reported
Caller Phone:	Not reported	Caller Extension:	Not reported
Notifier Name:	Not reported	Notifier Agency:	Not reported
Notifier Phone:	Not reported	Notifier Extension:	Not reported
Spiller Contact:	Not reported	Spiller Phone:	Not reported
Spiller:	ALBERT RESIDENCE		
Address:	22 ALBERT ROAD HICKSVILLE, NY		
Spill Class:	Not reported	Spilled Code:	0001
Spill Closed Dt:	05/04/1987	Quant Recovered:	0 gallons
Material Class:	Petroleum	Resource Affected:	On Land
Quantity Spilled:	0 gallons	Spill Source:	Private Dwelling
Spill Cause:	Equipment Failure	PBS Number:	Not reported
Water Affected:	Not reported	Reported to Dept:	09/02/1986 13:00
Spill Notifier:	Citizen	Tank Capacity:	0 Gallons
Spill Date:	09/02/1986	Leak Rate:	0.00
Tank Number:	Not reported		
Test method:	Not reported		
Gross Leak/Fail:	Not reported		
Cleanup Ceased:	05/04/1987		
Last Inspection:	Not reported		
Cleanup Meets Standard:	True		
Recommended Penalty:	No Penalty		
Spiller Cleanup Date:	Not reported		
Enforcement Date:	Not reported		
Investigation Complete:	Not reported		
UST Involvement:	False		
Spill Record Last Update:	11/14/1995		
Corrective Action Plan Submitted:	Not reported		
Date Spill Entered In Computer Data File:	09/16/1986		

MAP FINDINGS

Map ID Direction Distance	Site	Database(s)	EDR ID Number EPA ID Number
---------------------------------	------	-------------	--------------------------------

197	<b>JAMOCO HEATING &amp; COOLING CORP</b> 105 BLOOMINGDALE RD HICKSVILLE, NY 11801	RCRIS-SQG	1000990295 NYR000002543
-----	---	-----------	----------------------------

RCRIS:

Owner: JAMOCO HEATING & COOLING CORP  
(516) 681-4400

Contact: ARMAND NUZZI  
(516) 681-4400

Classification: Small Quantity Generator

<u>Waste</u>	<u>Quantity</u>	<u>Waste</u>	<u>Quantity</u>
D001	0.000 (N)	D002	0.000 (N)
D003	0.000 (N)		

(P) = Pounds , (K) = Kilograms , (M) = Metric Tons , (T) = Tons , (N) = Not Reported

Used Oil Recyc: No

Violation Status: No violations found

197	<b>JAMOCO HEATING &amp; COOLING CORP</b> 105 BLOOMINGDALE RD HICKSVILLE, NY 11801	FINDS	1001010741 NY0001173160
-----	---	-------	----------------------------

198	<b>JAMES BELL RESIDENCE</b> 127 SOUTH 1ST ST BETHPAGE, NY	LUST	S101657999 N/A
-----	---	------	-------------------

LUST:

Facility ID: 9500753 Facility Contact: Not reported Investigator: AUSTIN Caller Name: KEVIN ZAREMBA Caller Phone: (516) 932-7000 Notifier Name: Not reported Notifier Phone: Not reported Spiller Contact: Not reported Spiller: JAMES BELL RESIDENCE Address: 127 SOUTH 1ST ST BETHPAGE, NY	Region of Spill: 1 Facility Tele: Not reported Spill Type: Facility Caller Agency: SLOMINS OIL CO Caller Extension: Not reported Notifier Agency: Not reported Notifier Extension: Not reported Spiller Phone: (516) 938-4438
--	--

Spill Class: Known release with minimal potential for fire or hazard. DEC Response. Willing Responsible Party. Corrective action taken.

Spill Closed Dt: 06/28/1995

Spill Cause: Tank Failure Water Affected: Not reported Spill Notifier: Other Spill Date: 04/19/1995 09:00 Cleanup Ceased: 06/28/1995 Last Inspection: Not reported Cleanup Meets Standard: True Recommended Penalty: No Penalty Spiller Cleanup Date: Not reported Enforcement Date: Not reported Investigation Complete: Not reported UST Involvement: False Spill Record Last Update: 06/30/1995	Resource Affected: On Land Spill Source: Private Dwelling PBS Number: Not reported Reported to Dept: 04/19/1995 09:30
--	--

Corrective Action Plan Submitted: Not reported  
Date Spill Entered In Computer Data File: 04/20/1995

MAP FINDINGS

Map ID Direction Distance	Site	Database(s)	EDR ID Number EPA ID Number
---------------------------------	------	-------------	--------------------------------

199	<b>MEENAN</b> <b>170 SCOOTER LN</b> <b>HICKSVILLE, NY</b>	NY Spills	S102139954 N/A
-----	---	-----------	-------------------

**SPILLS:**

Facility ID: 9408976	Region of Spill: 1
Facility Contact: Not reported	Facility Tele: Not reported
Investigator: NONE	Spill Type: Facility
Caller Name: FRANK DAMANTI	Caller Agency: MEENAN OIL
Caller Phone: (516) 783-1000	Caller Extension: Not reported
Notifier Name: Not reported	Notifier Agency: Not reported
Notifier Phone: Not reported	Notifier Extension: Not reported
Spiller Contact: Not reported	Spiller Phone: Not reported
Spiller: MEENAN	
Address: Not reported	
Spill Class: Known release with minimal potential for fire or hazard. DEC Response. Willing Responsible Party. Corrective action taken.	
Spill Closed Dt: 10/06/1994	
Material Class: Petroleum	Spilled Code: 0001
Quantity Spilled: 1 gallons	Quant Recovered: 0 gallons
Spill Cause: Human Error	Resource Affected: On Land
Water Affected: Not reported	Spill Source: Private Dwelling
Spill Notifier: Responsible Party	PBS Number: Not reported
Spill Date: 10/05/1994 14:35	Reported to Dept: 10/05/1994 14:43
Tank Number: Not reported	Tank Capacity: 0 Gallons
Test method: Not reported	Leak Rate: 0.00
Gross Leak/Fail: Not reported	
Cleanup Ceased: 10/06/1994	
Last Inspection: Not reported	
Cleanup Meets Standard: True	
Recommended Penalty: No Penalty	
Spiller Cleanup Date: Not reported	
Enforcement Date: Not reported	
Investigation Complete: Not reported	
UST Involvement: False	
Spill Record Last Update: Not reported	
Corrective Action Plan Submitted: Not reported	
Date Spill Entered In Computer Data File: 10/06/1994	

200	<b>CASCADE WATER SERVICE., INC</b> <b>113 BLOOMINGDALE RD</b> <b>HICKSVILLE, NY 11801</b>	FINDS	1000961763 NY0000640433
-----	---	-------	----------------------------

201	<b>SUNOCO SVC STA</b> <b>125 BLOOMINGDALE RD</b> <b>HICKSVILLE, NY 11801</b>	FINDS RCRIS-LQG	1000328704 NYD000698746
-----	--	--------------------	----------------------------



MAP FINDINGS

Map ID  
Direction  
Distance

Site

Database(s)

EDR ID Number  
EPA ID Number

**SUNOCO SVC STA (Continued)**

1000328704

**RCRIS:**

Owner: PIONEER GENERAL STORE INC  
(212) 555-1212

Contact: GENERAL PIONEER  
(212) 555-1212

Classification: Large Quantity Generator

Waste	Quantity	Waste	Quantity
D000	0.000 (N)	D001	0.000 (N)

(P) = Pounds , (K) = Kilograms , (M) = Metric Tons , (T) = Tons , (N) = Not Reported

Used Oil Recyc: No

Violation Status: No violations found

202

**PAGANO RESIDENCE  
21 GRANT AVE  
BETHPAGE, NY**

NY Spills

S102101060  
N/A

**SPILLS:**

Facility ID: 9413253  
Facility Contact: Not reported  
Investigator: NONE  
Caller Name: ELAINE BURILLO  
Caller Phone: (516) 559-9006  
Notifier Name: Not reported  
Notifier Phone: Not reported  
Spiller Contact: Not reported  
Spiller: PAGANO RESIDENCE  
Address: Not reported  
Not reported

Region of Spill: 1  
Facility Tele: Not reported  
Spill Type: Facility  
Caller Agency: RESIDENCE  
Caller Extension: Not reported  
Notifier Agency: Not reported  
Notifier Extension: Not reported  
Spiller Phone: (516) 822-9176

Spill Class: Known release with minimal potential for fire or hazard. DEC Response.  
Willing Responsible Party. Corrective action taken.

Spill Closed Dt: 01/05/1995

Material Class: Petroleum

Quantity Spilled: 1 gallons

Spill Cause: Equipment Failure

Water Affected: Not reported

Spill Notifier: Responsible Party

Spill Date: 01/04/1995 16:30

Tank Number: Not reported

Test method: Not reported

Gross Leak/Fail: Not reported

Cleanup Ceased: 01/05/1995

Last Inspection: Not reported

Cleanup Meets Standard: True

Recommended Penalty: No Penalty

Spiller Cleanup Date: Not reported

Enforcement Date: Not reported

Investigation Complete: Not reported

UST Involvement: False

Spill Record Last Update: 01/06/1995

Corrective Action Plan Submitted: Not reported

Date Spill Entered In Computer Data File: 01/05/1995

Spilled Code: 0001

Quant Recovered: 0 gallons

Resource Affected: On Land

Spill Source: Private Dwelling

PBS Number: Not reported

Reported to Dept: 01/04/1995 17:04

Tank Capacity: 0 Gallons

Leak Rate: 0.00

MAP FINDINGS

Map ID			EDR ID Number
Direction	Site	Database(s)	EPA ID Number
Distance			

<b>203</b>	<b>RITTER RESIDENCE</b>	<b>NY Spills</b>	<b>S102091944</b>
	<b>6 IRAM PLACE</b>		<b>N/A</b>
	<b>BETHPAGE, NY</b>		

**SPILLS:**

Facility ID: 9200728	Region of Spill: 1
Facility Contact: Not reported	Facility Tele: Not reported
Investigator: LUCE	Spill Type: Facility
Caller Name: ROBERT RITTER	Caller Agency: HOMEOWNER
Caller Phone: (516) 681-5056	Caller Extension: Not reported
Notifier Name: Not reported	Notifier Agency: Not reported
Notifier Phone: Not reported	Notifier Extension: Not reported
Spiller Contact: Not reported	Spiller Phone: Not reported
Spiller: RITTER RESIDENCE	
Address: Not reported	
Spill Class: Known release with minimal potential for fire or hazard. DEC Response. Willing Responsible Party. Corrective action taken.	
Spill Closed Dt: 04/27/1992	
Material Class: Petroleum	Spilled Code: 0001
Quantity Spilled: 1 gallons	Quant Recovered: 0 gallons
Spill Cause: Equipment Failure	Resource Affected: On Land
Water Affected: Not reported	Spill Source: Private Dwelling
Spill Notifier: Responsible Party	PBS Number: Not reported
Spill Date: 04/19/1992 20:00	Reported to Dept: 04/20/1992 10:14
Tank Number: Not reported	Tank Capacity: 0 Gallons
Test method: Not reported	Leak Rate: 0.00
Gross Leak/Fail: Not reported	
Cleanup Ceased: 04/27/1992	
Last Inspection: Not reported	
Cleanup Meets Standard: True	
Recommended Penalty: No Penalty	
Spiller Cleanup Date: Not reported	
Enforcement Date: Not reported	
Investigation Complete: Not reported	
UST Involvement: False	
Spill Record Last Update: 11/10/1992	
Corrective Action Plan Submitted: Not reported	
Date Spill Entered In Computer Data File: 04/22/1992	

<b>204</b>	<b>IRVING ROSEN</b>	<b>NY Spills</b>	<b>S102137514</b>
	<b>129 S FORDHAM RD</b>		<b>N/A</b>
	<b>HICKSVILLE, NY</b>		

**SPILLS:**

Facility ID: 8800742	Region of Spill: 1
Facility Contact: Not reported	Facility Tele: Not reported
Investigator: HOFMANN	Spill Type: Facility
Caller Name: IRVING ROSEN	Caller Agency: HOMEOWNER
Caller Phone: Not reported	Caller Extension: Not reported
Notifier Name: Not reported	Notifier Agency: Not reported
Notifier Phone: Not reported	Notifier Extension: Not reported
Spiller Contact: Not reported	Spiller Phone: (516) 931-8412
Spiller: IRVING ROSEN	
Address: 129 S. FORDHAM RD	
HICKSVILLE, NY 11801	
Spill Class: Not reported	
Spill Closed Dt: 05/04/1988	
Material Class: Petroleum	Spilled Code: 0001
Quantity Spilled: 0 UNITS NOT REPORTED	Quant Recovered: 0 UNITS NOT REPORTED

MAP FINDINGS

Map ID  
Direction  
Distance

Site

Database(s)

EDR ID Number  
EPA ID Number

**IRVING ROSEN (Continued)**

**S102137514**

Spill Cause:	Equipment Failure	Resource Affected:	On Land
Water Affected:	Not reported	Spill Source:	Private Dwelling
Spill Notifier:	Citizen	PBS Number:	Not reported
Spill Date:	04/22/1988 08:00	Reported to Dept:	04/25/1988 09:42
Tank Number:	Not reported	Tank Capacity:	0 Gallons
Test method:	Not reported	Leak Rate:	0.00
Gross Leak/Fail:	Not reported		
Cleanup Ceased:	05/04/1988		
Last Inspection:	Not reported		
Cleanup Meets Standard:	True		
Recommended Penalty:	No Penalty		
Spiller Cleanup Date:	Not reported		
Enforcement Date:	Not reported		
Investigation Complete:	Not reported		
UST Involvement:	False		
Spill Record Last Update:	05/04/1988		
Corrective Action Plan Submitted:	Not reported		
Date Spill Entered In Computer Data File:	04/26/1988		

205

**DYNAMIC PAINTING CORP  
7 WILLIS CT  
HICKSVILLE, NY 11801**

**RCRIS-SQG  
FINDS**

**1000790409  
NYD987018934**

**RCRIS:**

Owner: OTNICAJ 7 REALTY CORP  
(212) 555-1212

Contact: GLEN JACINTO  
(516) 681-6696

Classification: Small Quantity Generator

<u>Waste</u>	<u>Quantity</u>
D001	0.000 (N)

(P) = Pounds , (K) = Kilograms , (M) = Metric Tons , (T) = Tons , (N) = Not Reported

Used Oil Recyc: No

Violation Status: Violations exist, high priority violator

There are 1 compliance/violation record(s) reported at this site:

<u>Evaluation</u>	<u>Area of Violation</u>	<u>Date of Compliance</u>
Compliance Evaluation Inspection (CEI)	Generator-All Requirements Generator-All Requirements	09/29/1993 09/29/1993

206

**UNK  
127 ENGINEERS DR  
HICKSVILLE, NY**

**NY Spills**

**S102137156  
N/A**

**SPILLS:**

Facility ID:	8504134	Region of Spill:	1
Facility Contact:	Not reported	Facility Tele:	Not reported
Investigator:	DOT	Spill Type:	UST
Caller Name:	RICHARD MAGEE	Caller Agency:	NCFM
Caller Phone:	(516) 535-7939	Caller Extension:	Not reported
Notifier Name:	Not reported	Notifier Agency:	Not reported
Notifier Phone:	Not reported	Notifier Extension:	Not reported

**MAP FINDINGS**

Map ID  
Direction  
Distance

Site

Database(s)

EDR ID Number  
EPA ID Number

**UNK (Continued)**

**S102137156**

Spiller Contact:	Not reported	Spiller Phone:	Not reported
Spiller:	UNK		
Address:	Not reported		
	Not reported		
Spill Class:	Not reported		
Spill Closed Dt:	02/22/1988		
Material Class:	Petroleum	Spilled Code:	0066
Quantity Spilled:	0 gallons	Quant Recovered:	0 gallons
Spill Cause:	Abandoned Drums	Resource Affected:	In Sewer
Water Affected:	Not reported	Spill Source:	Unknown
Spill Notifier:	Fire Department	PBS Number:	Not reported
Spill Date:	02/24/1986 12:00	Reported to Dept:	02/24/1986 12:00
Tank Number:	Not reported	Tank Capacity:	0 Gallons
Test method:	Not reported	Leak Rate:	0.00
Gross Leak/Fail:	Not reported		
Cleanup Ceased:	02/22/1988		
Last Inspection:	Not reported		
Cleanup Meets Standard:	True		
Recommended Penalty:	No Penalty		
Spiller Cleanup Date:	Not reported		
Enforcement Date:	Not reported		
Investigation Complete:	Not reported		
UST Involvement:	False		
Spill Record Last Update:	11/08/1995		
Corrective Action Plan Submitted:	Not reported		
Date Spill Entered In Computer Data File:	06/18/1986		

206

**RENAISSANCE DESIGN & BUILDING INC  
91 ENGINEERS DR  
HICKSVILLE, NY 11801**

**RCRIS-SQG  
FINDS**

**1000871522  
NY0000062687**

**RCRIS:**

Owner: J DEALBUQUERQUE & D MAYER  
(516) 932-8501

Contact: DIANA SHERRARD  
(516) 932-8501

Classification: Conditionally Exempt Small Quantity Generator

<u>Waste</u>	<u>Quantity</u>	<u>Waste</u>	<u>Quantity</u>
D001	0.000 (N)	D035	0.000 (N)
F003	0.000 (N)	F005	0.000 (N)

(P) = Pounds , (K) = Kilograms , (M) = Metric Tons , (T) = Tons , (N) = Not Reported

Used Oil Recyc: No

Violation Status: No violations found

206

**SHOREWOOD PKG  
55 ENGINEERS LN  
FARMINGDALE, NY**

**NY Spills**

**S102138263  
N/A**

**SPILLS:**

Facility ID: 9000341  
Facility Contact: Not reported  
Investigator: ACAMPORA  
Caller Name: STEVE MONTANO

Region of Spill: 1  
Facility Tele: Not reported  
Spill Type: Facility  
Caller Agency: SHOREWOOD PKG

MAP FINDINGS

Map ID  
Direction  
Distance

Site

Database(s)

EDR ID Number  
EPA ID Number

**SHOREWOOD PKG (Continued)**

S102138263

Caller Phone: (516) 694-2900	Caller Extension: Not reported
Notifier Name: Not reported	Notifier Agency: Not reported
Notifier Phone: Not reported	Notifier Extension: Not reported
Spiller Contact: Not reported	Spiller Phone: Not reported
Spiller: SHOREWOOD PKG	
Address: 55 ENGINEERS LANE	
FARMINGDALE, NY	
Spill Class: Not reported	
Spill Closed Dt: 04/12/1990	
Material Class: Not reported	Spilled Code: Not reported
Quantity Spilled: 0 UNITS NOT REPORTED	Quant Recovered: 0 UNITS NOT REPORTED
Spill Cause: Human Error	Resource Affected: On Land
Water Affected: Not reported	Spill Source: Other Commercial/Industrial
Spill Notifier: Responsible Party	PBS Number: Not reported
Spill Date: 04/10/1990 15:00	Reported to Dept: 04/10/1990 16:13
Tank Number: Not reported	Tank Capacity: 0 Gallons
Test method: Not reported	Leak Rate: 0.00
Gross Leak/Fail: Not reported	
Cleanup Ceased: 04/12/1990	
Last Inspection: Not reported	
Cleanup Meets Standard: True	
Recommended Penalty: No Penalty	
Spiller Cleanup Date: Not reported	
Enforcement Date: Not reported	
Investigation Complete: Not reported	
UST Involvement: False	
Spill Record Last Update: 04/13/1990	
Corrective Action Plan Submitted: Not reported	
Date Spill Entered In Computer Data File: 04/12/1990	

207

**DRIVER: WAYNE T COX  
625 HICKSVILLE ROAD  
BETHPAGE, NY**

NY Spills

S102098046  
N/A

**SPILLS:**

Facility ID: 9303560	Region of Spill: 1
Facility Contact: Not reported	Facility Tele: Not reported
Investigator: KISPERT	Spill Type: Facility
Caller Name: BOB HARE	Caller Agency: NCFM
Caller Phone: (516) 566-5293	Caller Extension: Not reported
Notifier Name: Not reported	Notifier Agency: Not reported
Notifier Phone: Not reported	Notifier Extension: Not reported
Spiller Contact: Not reported	Spiller Phone: Not reported
Spiller: DRIVER: WAYNE T COX	
Address: Not reported	
Spill Class: Possible release with minimal potential for fire or hazard or Known release with no damage. DEC Response. Willing Responsible Party. Corrective action taken.	
Spill Closed Dt: 06/10/1994	
Material Class: Petroleum	Spilled Code: 0009
Quantity Spilled: 10 gallons	Quant Recovered: 0 gallons
Spill Cause: Traffic Accident	Resource Affected: In Sewer
Water Affected: Not reported	Spill Source: Passenger Vehicle
Spill Notifier: Fire Department	PBS Number: Not reported
Spill Date: 06/18/1993 07:30	Reported to Dept: 06/18/1993 10:15
Tank Number: Not reported	Tank Capacity: 0 Gallons
Test method: Not reported	Leak Rate: 0.00

MAP FINDINGS

Map ID			EDR ID Number
Direction			EPA ID Number
Distance	Site	Database(s)	

**DRIVER:WAYNE T COX (Continued)**

**S102098046**

Gross Leak/Fail: Not reported  
 Cleanup Ceased: 06/10/1994  
 Last Inspection: Not reported  
 Cleanup Meets Standard: True  
 Recommended Penalty: No Penalty  
 Spiller Cleanup Date: Not reported  
 Enforcement Date: Not reported  
 Investigation Complete: Not reported  
 UST Involvement: False  
 Spill Record Last Update: 06/13/1994  
 Corrective Action Plan Submitted: Not reported  
 Date Spill Entered in Computer Data File: 06/21/1993

**207**

**AMERICAN LITHOTECH  
 631 HICKSVILLE RD  
 BETHPAGE, NY 11714**

**FINDS 1000358734  
 RCRIS-LOG NYD981489453**

**RCRIS:**

Owner: AMERICAN LITHOTECH INC  
 (212) 555-1212  
  
 Contact: DAVID LURIE  
 (516) 931-6300  
  
 Classification: Large Quantity Generator

<u>Waste</u>	<u>Quantity</u>
D000	0.000 (N)

(P) = Pounds , (K) = Kilograms , (M) = Metric Tons , (T) = Tons , (N) = Not Reported

Used Oil Recyc: No

Violation Status: No violations found

**208**

**MEENAN OIL  
 7 STORY LN  
 HICKSVILLE, NY**

**NY Spills S102137398  
 N/A**

**SPILLS:**

Facility ID: 8709639 Facility Contact: Not reported Investigator: HOFMANN Caller Name: FRANK ALLIVA Caller Phone: (516) 783-1000 Notifier Name: Not reported Notifier Phone: Not reported Spiller Contact: Not reported Spiller: MEENAN OIL Address: 30-20 BURNS AVENUE WANTAGH, NY  Spill Class: Not reported Spill Closed Dt: 02/16/1988 Material Class: Petroleum Quantity Spilled: 20 gallons Spill Cause: Equipment Failure Water Affected: Not reported Spill Notifier: Responsible Party Spill Date: 02/15/1988 15:00	Region of Spill: 1 Facility Tele: Not reported Spill Type: Facility Caller Agency: MEENAN OIL Caller Extension: Not reported Notifier Agency: Not reported Notifier Extension: Not reported Spiller Phone: Not reported  Spilled Code: 0001 Quant Recovered: 0 gallons Resource Affected: On Land Spill Source: Tank Truck PBS Number: Not reported Reported to Dept: 02/15/1988 15:05
---	--

**MAP FINDINGS**

Map ID  
Direction  
Distance

Site

Database(s)

EDR ID Number  
EPA ID Number

**MEENAN OIL (Continued)**

**S102137398**

Tank Number: Not reported                      Tank Capacity: 0 Gallons  
Test method: Not reported                      Leak Rate: 0.00  
Gross Leak/Fail: Not reported  
Cleanup Ceased: 02/16/1988  
Last Inspection: Not reported  
Cleanup Meets Standard: True  
Recommended Penalty: No Penalty  
Spiller Cleanup Date: Not reported  
Enforcement Date: Not reported  
Investigation Complete: Not reported  
UST Involvement: False  
Spill Record Last Update: 02/22/1988  
Corrective Action Plan Submitted: Not reported  
Date Spill Entered in Computer Data File: 02/16/1988

209

**BAUMAN RESIDENCE  
30 SETH LANE  
BETHPAGE, NY**

**NY Spills**

**S102095820  
N/A**

**SPILLS:**

Facility ID: 8903263	Region of Spill: 1
Facility Contact: Not reported	Facility Tele: Not reported
Investigator: GOERTZ	Spill Type: Facility
Caller Name: PETE DEFILIPES	Caller Agency: CITIZEN
Caller Phone: (516) 931-8612	Caller Extension: Not reported
Notifier Name: Not reported	Notifier Agency: Not reported
Notifier Phone: Not reported	Notifier Extension: Not reported
Spiller Contact: Not reported	Spiller Phone: Not reported
Spiller: BAUMAN	
Address: 30 SETH LANE BETHPAGE, NY	
Spill Class: Not reported	
Spill Closed Dt: 06/29/1989	
Material Class: Petroleum	Spilled Code: 0022
Quantity Spilled: 0 gallons	Quant Recovered: 0 gallons
Spill Cause: Deliberate	Resource Affected: On Land
Water Affected: Not reported	Spill Source: Private Dwelling
Spill Notifier: Citizen	PBS Number: Not reported
Spill Date: 06/28/1989 09:15	Reported to Dept: 06/28/1989 09:15
Tank Number: Not reported	Tank Capacity: 0 Gallons
Test method: Not reported	Leak Rate: 0.00
Gross Leak/Fail: Not reported	
Cleanup Ceased: 06/29/1989	
Last Inspection: Not reported	
Cleanup Meets Standard: True	
Recommended Penalty: No Penalty	
Spiller Cleanup Date: Not reported	
Enforcement Date: Not reported	
Investigation Complete: Not reported	
UST Involvement: False	
Spill Record Last Update: 07/03/1989	
Corrective Action Plan Submitted: Not reported	
Date Spill Entered in Computer Data File: 07/03/1989	

MAP FINDINGS

Map ID Direction Distance	Site	Database(s)	EDR ID Number EPA ID Number
---------------------------------	------	-------------	--------------------------------

<b>210</b>	<b>HICKSVILLE POST OFFICE</b> <b>260 ENGINEERS DR</b> <b>HICKSVILLE, NY 11802</b>	<b>FINDS</b> <b>RCRIS-LQG</b>	<b>1000272871</b> <b>NY9180090020</b>
------------	---	----------------------------------	--

**RCRIS:**

Owner: Not reported  
 Contact: JOHN DOLAN  
 (516) 933-2343  
 Classification: Large Quantity Generator

Waste	Quantity
D001	0.000 (N)

(P) = Pounds , (K) = Kilograms , (M) = Metric Tons , (T) = Tons , (N) = Not Reported

Used Oil Recyc: No

Violation Status: No violations found

**FINDS:**

Other Pertinent Environmental Activity Identified at Site:  
 - Federal facility has submitted specific environmental project budget plans (under FFIS)

<b>211</b>	<b>BOCES NASSAU TECH BETHPAGE AV</b> <b>610 HICKSVILLE RD</b> <b>BETHPAGE, NY 11714</b>	<b>RCRIS-SQG</b> <b>FINDS</b>	<b>1000221239</b> <b>NYD136581915</b>
------------	---	----------------------------------	--

**RCRIS:**

Owner: GRUMMAN BETHPAGE CENTER  
 (212) 555-1212  
 Contact: JOHN GOLDEN  
 (516) 576-9180  
 Classification: Small Quantity Generator

Waste	Quantity	Waste	Quantity
NONE	0.000 (N)	NONE	0.000 (N)

(P) = Pounds , (K) = Kilograms , (M) = Metric Tons , (T) = Tons , (N) = Not Reported

Used Oil Recyc: No

Violation Status: No violations found

<b>212</b>	<b>TOWN OF O.B DPW</b> <b>WISHING LA / BUNKER LA</b> <b>HICKSVILLE, NY</b>	<b>NY Spills</b>	<b>S102138532</b> <b>N/A</b>
------------	--	------------------	---------------------------------

**SPILLS:**

Facility ID: 9007207 Facility Contact: Not reported Investigator: LUCE Caller Name: ROBERT HARE Caller Phone: (516) 566-5274 Notifier Name: Not reported Notifier Phone: Not reported Spiller Contact: Not reported Spiller: TOWN OF O.B DPW Address: 150 MILLER AVENUE SYOSSET, NY Spill Class: Not reported Spill Closed Dt: 10/09/1990	Region of Spill: 1 Facility Tele: Not reported Spill Type: Facility Caller Agency: NCFM Caller Extension: Not reported Notifier Agency: Not reported Notifier Extension: Not reported Spiller Phone: (516) 921-7347
---	--



MAP FINDINGS

Map ID			EDR ID Number
Direction	Site	Database(s)	EPA ID Number
Distance			

**TOWN OF O.B DPW (Continued)**

**S102138532**

Material Class: Petroleum	Spilled Code: 0022
Quantity Spilled: 12 gallons	Quant Recovered: 0 gallons
Spill Cause: Equipment Failure	Resource Affected: On Land
Water Affected: Not reported	Spill Source: Commercial Vehicle
Spill Notifier: Fire Department	PBS Number: Not reported
Spill Date: 10/01/1990 11:50	Reported to Dept: 10/01/1990 13:25
Tank Number: Not reported	Tank Capacity: 0 Gallons
Test method: Not reported	Leak Rate: 0.00
Gross Leak/Fail: Not reported	
Cleanup Ceased: 10/09/1990	
Last Inspection: Not reported	
Cleanup Meets Standard: True	
Recommended Penalty: No Penalty	
Spiller Cleanup Date: Not reported	
Enforcement Date: Not reported	
Investigation Complete: Not reported	
UST Involvement: False	
Spill Record Last Update: 10/10/1990	
Corrective Action Plan Submitted: Not reported	
Date Spill Entered In Computer Data File: 10/02/1990	

213

**ERIKSEN AUTO OWNER  
588 STEWART AVENUE  
BETHPAGE, NY**

**LUST**

**S100665688  
N/A**

**LUST:**

Facility ID: 8808488	Region of Spill: 1
Facility Contact: Not reported	Facility Tele: Not reported
Investigator: NCFM	Spill Type: Facility
Caller Name: INSPECTOR MAGEE	Caller Agency: NCFM
Caller Phone: Not reported	Caller Extension: Not reported
Notifier Name: Not reported	Notifier Agency: Not reported
Notifier Phone: Not reported	Notifier Extension: Not reported
Spiller Contact: Not reported	Spiller Phone: (516) 935-5383
Spiller: ERIKSEN AUTO OWNER	
Address: 10 CARRIERE STREET BETHPAGE, NY	
Spill Class: Not reported	Resource Affected: On Land
Spill Closed Dt: 01/26/1989	Spill Source: Passenger Vehicle
Spill Cause: Other	PBS Number: Not reported
Water Affected: Not reported	Reported to Dept: 01/25/1989 15:01
Spill Notifier: Health Department	
Spill Date: 01/25/1989 13:58	
Cleanup Ceased: 01/26/1989	
Last Inspection: Not reported	
Cleanup Meets Standard: True	
Recommended Penalty: No Penalty	
Spiller Cleanup Date: Not reported	
Enforcement Date: Not reported	
Investigation Complete: Not reported	
UST Involvement: False	
Spill Record Last Update: 09/22/1992	
Corrective Action Plan Submitted: Not reported	
Date Spill Entered In Computer Data File: 01/26/1989	

MAP FINDINGS

Map ID  
Direction  
Distance

Site

Database(s)

EDR ID Number  
EPA ID Number

**213 SON-LEW LAUNDRY CTR INC  
596 STEWART AVE  
BETHPAGE, NY 11714**

**RCRIS-SQG 1000139057  
FINDS NYD982538621**

**RCRIS:**

Owner: SON LEW LAUNDRY CENTER INC  
(212) 555-1212

Contact: BLANCHE STALTARE  
(516) 931-9636

Classification: Small Quantity Generator

<u>Waste</u>	<u>Quantity</u>
F002	0.000 (N)

(P) = Pounds , (K) = Kilograms , (M) = Metric Tons , (T) = Tons , (N) = Not Reported

Used Oil Recyc: No

Violation Status: No violations found

**214 ABSOLUTE GRAPHICS INC  
184 QUALITY PLAZA  
HICKSVILLE, NY 11801**

**RCRIS-SQG 1000334057  
FINDS NYD982743304**

**RCRIS:**

Owner: JOHN MORGAN  
(212) 555-1212

Contact: JOHN MORGAN  
(516) 939-0250

Classification: Not reported

<u>Waste</u>	<u>Quantity</u>	<u>Waste</u>	<u>Quantity</u>
D000	0.000 (N)	D002	0.000 (N)

(P) = Pounds , (K) = Kilograms , (M) = Metric Tons , (T) = Tons , (N) = Not Reported

Used Oil Recyc: No

Violation Status: No violations found

**214 ABSOLUTE PHOTO INC  
184 QUALITY PLAZA  
HICKSVILLE, NY 11801**

**RCRIS-LQG 1000334058  
NYD982743965**

**RCRIS:**

Owner: JOSPEH GIAMPAPA  
(212) 555-1212

Contact: JOSEPH GIAMPAPA  
(516) 822-5400

Classification: Large Quantity Generator

<u>Waste</u>	<u>Quantity</u>	<u>Waste</u>	<u>Quantity</u>
D000	0.000 (N)	D002	0.000 (N)

(P) = Pounds , (K) = Kilograms , (M) = Metric Tons , (T) = Tons , (N) = Not Reported

MAP FINDINGS

Map ID Direction Distance	Site	Database(s)	EDR ID Number EPA ID Number
---------------------------------	------	-------------	--------------------------------

**ABSOLUTE PHOTO INC (Continued)**

1000334058

Used Oil Recyc: No  
Violation Status: No violations found

215

**RELIANCE  
61 FRIENDLY RD  
HICKSVILLE, NY**

NY Spills

S102138164  
N/A

SPILLS:

<p>Facility ID: 8910638 Facility Contact: Not reported Investigator: Not reported Caller Name: TONY AGNESE Caller Phone: (516) 931-6800 Notifier Name: Not reported Notifier Phone: Not reported Spiller Contact: Not reported Spiller: RELIANCE Address: 477 WEST JOHN STREET HICKSVILLE, NY 11802 Spill Class: Not reported Spill Closed Dt: 02/09/1990 Material Class: Petroleum Quantity Spilled: 1 gallons Spill Cause: Human Error Water Affected: Not reported Spill Notifier: Responsible Party Spill Date: 02/07/1990 14:00 Tank Number: Not reported Test method: Not reported Gross Leak/Fail: Not reported Cleanup Ceased: 02/09/1990 Last Inspection: Not reported Cleanup Meets Standard: True Recommended Penalty: No Penalty Spiller Cleanup Date: Not reported Enforcement Date: Not reported Investigation Complete: Not reported UST Involvement: False Spill Record Last Update: 02/12/1990 Corrective Action Plan Submitted: Not reported Date Spill Entered In Computer Data File: 02/07/1990</p>	<p>Region of Spill: 1 Facility Tele: Not reported Spill Type: Facility Caller Agency: RELIANCE FUEL Caller Extension: Not reported Notifier Agency: Not reported Notifier Extension: Not reported Spiller Phone: Not reported  Spilled Code: 0001 Quant Recovered: 0 gallons Resource Affected: On Land Spill Source: Private Dwelling PBS Number: Not reported Reported to Dept: 02/07/1990 14:29 Tank Capacity: 0 Gallons Leak Rate: 0.00</p>
---	---

216

**J.C. PRECISION AUTOMOTIVE  
590 HICKSVILLE RD  
BETHPAGE, NY**

AST

A100090632  
N/A

MAP FINDINGS

Map ID  
Direction  
Distance

Site

Database(s)

EDR ID Number  
EPA ID Number

**J.C. PRECISION AUTOMOTIVE (Continued)**

**A100090632**

Nassau County AST:

Facility ID:	055570	Tank ID:	0002
Tank Location:	Outdoors, Aboveground	Capacity (Gal):	275
Tank Status:	In Service	Tank Material:	STEEL
Int Protection:	Unknown		
Ext Protection:	UNKNOWN		
Piping Type:	Other	Material Type:	Waste
Description:	WASTE OIL		
Leak Detect:	NONE	Containment:	NONE
Dispense Method:	Suction	Product Gauge:	No
Fill Type:	Gravity	Install Date:	1284
Total Tanks:	Not reported		

217

**KEVIN BONNER RESIDENCE  
30 SO 2ND STREET  
BETHPAGE, NY**

NY Spills

**S102090049  
N/A**

SPILLS:

Facility ID:	9102971	Region of Spill:	1
Facility Contact:	Not reported	Facility Tele:	Not reported
Investigator:	NCDH	Spill Type:	Facility
Caller Name:	DON IRWIN	Caller Agency:	NCDH
Caller Phone:	(516) 535-4933	Caller Extension:	Not reported
Notifier Name:	Not reported	Notifier Agency:	Not reported
Notifier Phone:	Not reported	Notifier Extension:	Not reported
Spiller Contact:	Not reported	Spiller Phone:	Not reported
Spiller:	KEVIN BONNER		
Address:	30 SO 2ND STREET		
	Not reported		
Spill Class:	Not reported	Spilled Code:	0022
Spill Closed Dt:	06/26/1991	Quant Recovered:	0 gallons
Material Class:	Petroleum	Resource Affected:	On Land
Quantity Spilled:	0 gallons	Spill Source:	Private Dwelling
Spill Cause:	Deliberate	PBS Number:	Not reported
Water Affected:	Not reported	Reported to Dept:	06/14/1991 14:30
Spill Notifier:	Health Department	Tank Capacity:	0 Gallons
Spill Date:	06/11/1991 11:50	Leak Rate:	0.00
Tank Number:	Not reported		
Test method:	Not reported		
Gross Leak/Fail:	Not reported		
Cleanup Ceased:	06/26/1991		
Last Inspection:	Not reported		
Cleanup Meets Standard:	True		
Recommended Penalty:	No Penalty		
Spiller Cleanup Date:	Not reported		
Enforcement Date:	Not reported		
Investigation Complete:	Not reported		
UST Involvement:	False		
Spill Record Last Update:	06/27/1991		
Corrective Action Plan Submitted:	Not reported		
Date Spill Entered In Computer Data File:	06/17/1991		

218

**PHOENIX LABORATORIES INC  
175 LAUMAN LANE  
HICKSVILLE, NY 11801**

RCRIS-SQG  
FINDS

**1000207954  
NYD003998259**

MAP FINDINGS

Map ID  
Direction  
Distance

Site

Database(s)

EDR ID Number  
EPA ID Number

**PHOENIX LABORATORIES INC (Continued)**

1000207954

Used Oil Recyc: No  
Violation Status: No violations found

**FINDS:**

Other Pertinent Environmental Activity Identified at Site:  
- Facility is monitored or permitted for air emissions under the Clean Air Act (under AFS/AIRS)

218

**PROGRESSIVE CIRCUITS INC  
180-R LAUMAN LN  
HICKSVILLE, NY 11801**

**RCRIS-SQG 1000236610  
FINDS NYD986891521**

**RCRIS:**

Owner: ZT ZS CORP  
(212) 555-1212  
  
Contact: JYOTI MEHTA  
(516) 938-4456  
  
Classification: Small Quantity Generator

<u>Waste</u>	<u>Quantity</u>	<u>Waste</u>	<u>Quantity</u>
D002	0.000 (N)	F006	0.000 (N)

(P) = Pounds . (K) = Kilograms . (M) = Metric Tons . (T) = Tons . (N) = Not Reported

Used Oil Recyc: No  
Violation Status: No violations found

219

**APT BLDG  
380 BROADWAY  
BETHPAGE, NY**

**NY Spills S102090404  
N/A**

**SPILLS:**

Facility ID:	9106756	Region of Spill:	1
Facility Contact:	Not reported	Facility Tele:	Not reported
Investigator:	KISPERT	Spill Type:	Facility
Caller Name:	SCOTT TUSA	Caller Agency:	NCFM
Caller Phone:	(516) 566-5286	Caller Extension:	Not reported
Notifier Name:	Not reported	Notifier Agency:	Not reported
Notifier Phone:	Not reported	Notifier Extension:	Not reported
Spiller Contact:	Not reported	Spiller Phone:	(516) 535-4545
Spiller:	APT BLDG		
Address:	Not reported		
	Not reported		

Spill Class: Possible release with minimal potential for fire or hazard or Known release with no damage. DEC Response. Willing Responsible Party. Corrective action taken.

Spill Closed Dt:	03/15/1993	Spilled Code:	0001
Material Class:	Petroleum	Quant Recovered:	0 gallons
Quantity Spilled:	0 gallons	Resource Affected:	Groundwater
Spill Cause:	Equipment Failure	Spill Source:	Other Commercial/Industrial
Water Affected:	Not reported	PBS Number:	Not reported
Spill Notifier:	Local Agency	Reported to Dept:	09/23/1991 14:11
Spill Date:	09/23/1991 12:00	Tank Capacity:	0 Gallons
Tank Number:	Not reported	Leak Rate:	0.00
Test method:	Not reported		
Gross Leak/Fall:	Not reported		
Cleanup Ceased:	03/15/1993		

MAP FINDINGS

Map ID Direction Distance		Database(s)	EDR ID Number EPA ID Number
---------------------------------	--	-------------	--------------------------------

**APT BLDG (Continued)**

**S102090404**

Last Inspection: Not reported  
 Cleanup Meets Standard: True  
 Recommended Penalty: No Penalty  
 Spiller Cleanup Date: Not reported  
 Enforcement Date: Not reported  
 Investigation Complete: Not reported  
 UST Involvement: False  
 Spill Record Last Update: 03/17/1993  
 Corrective Action Plan Submitted: Not reported  
 Date Spill Entered In Computer Data File: 09/26/1991

**220 MAYTELL CONSTRUCTION CO  
 146 LAUMAN LANE  
 BETHPAGE, NY**

**NY Spills S102090899  
 N/A**

**SPILLS:**

Facility ID: 9011076	Region of Spill: 1
Facility Contact: Not reported	Facility Tele: Not reported
Investigator: PARISH	Spill Type: Facility
Caller Name: JIM SIVIGLIA	Caller Agency: NCFM
Caller Phone: (516) 566-5274	Caller Extension: Not reported
Notifier Name: Not reported	Notifier Agency: Not reported
Notifier Phone: Not reported	Notifier Extension: Not reported
Spiller Contact: Not reported	Spiller Phone: (516) 931-5650
Spiller: MAYTELL CONSTRUCTION CO	
Address: Not reported	
	Not reported

Spill Class: Known release that creates potential for fire or hazard. DEC Response. Unable/unwilling Responsible Party. Corrective action taken. (ISR)

Spill Closed Dt: 08/04/1992	Spilled Code: 0009
Material Class: Petroleum	Quant Recovered: 0 gallons
Quantity Spilled: 2 gallons	Resource Affected: In Sewer
Spill Cause: Equipment Failure	Spill Source: Commercial Vehicle
Water Affected: Not reported	PBS Number: Not reported
Spill Notifier: Citizen	Reported to Dept: 01/17/1991 17:34
Spill Date: 01/17/1991 16:23	Tank Capacity: 0 Gallons
Tank Number: Not reported	Leak Rate: 0.00
Test method: Not reported	

Gross Leak/Fail: Not reported  
 Cleanup Ceased: 08/04/1992  
 Last Inspection: Not reported  
 Cleanup Meets Standard: True  
 Recommended Penalty: No Penalty  
 Spiller Cleanup Date: Not reported  
 Enforcement Date: Not reported  
 Investigation Complete: Not reported  
 UST Involvement: False  
 Spill Record Last Update: 08/07/1992  
 Corrective Action Plan Submitted: Not reported  
 Date Spill Entered In Computer Data File: 01/22/1991

**221 SLOMINS INC  
 125 LAUMAN LANE  
 HICKSVILLE, NY 11801**

**FINDS 1000300093  
 RCRIS-LQG NYD012869145  
 UST**

MAP FINDINGS

Map ID  
Direction  
Distance

Site

Database(s)

EDR ID Number  
EPA ID Number

**SLOMINS INC (Continued)**

**1000300093**

Used Oil Recyc: No  
Violation Status: No violations found

**Nassau County UST:**

Facility ID:	055883	Tank ID:	0005
Tank Location:	Indoors, Belowground	Capacity:	00001000
Tank Status:	In Service	Tank Material:	STEEL
Piping Type:	Galvanized Steel	Material Type:	Fresh/Product
Int Protection:	None		
Ext Protection:	FIBERGLASS REINFORCED PLASTIC		
Description:	OIL, FUEL #2		
Leak Detect:	OTHER	Containment:	Other
Dispense Method:	Suction	Product Gauge:	Yes
Fill Type:	Gravity	Install Date:	0685
Total Tanks:	2		

Facility ID:	055883	Tank ID:	0006
Tank Location:	Indoors, Belowground	Capacity:	00001000
Tank Status:	In Service	Tank Material:	STEEL
Piping Type:	Galvanized Steel	Material Type:	Fresh/Product
Int Protection:	None		
Ext Protection:	FIBERGLASS REINFORCED PLASTIC		
Description:	OIL, FUEL #2		
Leak Detect:	OTHER	Containment:	Other
Dispense Method:	Suction	Product Gauge:	Yes
Fill Type:	Gravity	Install Date:	0685
Total Tanks:	2		

221

**SLOMINS OIL CO  
125 LAUMAN LN  
HICKSVILLE, NY**

**LUST**

**S100174751  
N/A**

**LUST:**

Facility ID:	9511641	Region of Spill:	1
Facility Contact:	Not reported	Facility Tele:	Not reported
Investigator:	Not reported	Spill Type:	UST
Caller Name:	CATHY A GIBBONS	Caller Agency:	NYSDEC
Caller Phone:	(516) 444-0336	Caller Extension:	Not reported
Notifier Name:	Not reported	Notifier Agency:	Not reported
Notifier Phone:	Not reported	Notifier Extension:	Not reported
Spiller Contact:	Not reported	Spiller Phone:	Not reported
Spiller:	Not reported		
Address:	Not reported		
	Not reported		
Spill Class:	Not reported	Resource Affected:	On Land
Spill Closed Dt:	Not reported	Spill Source:	Other Commercial/Industrial
Spill Cause:	Tank Test Failure	PBS Number:	Not reported
Water Affected:	Not reported	Reported to Dept:	12/14/1995 16:30
Spill Notifier:	DEC		
Spill Date:	07/10/1995 14:47		
Cleanup Ceased:	Not reported		
Last Inspection:	Not reported		
Cleanup Meets Standard:	False		
Recommended Penalty:	No Penalty		
Spiller Cleanup Date:	Not reported		
Enforcement Date:	Not reported		
Investigation Complete:	Not reported		
UST Involvement:	False		

MAP FINDINGS

Map ID  
Direction  
Distance

Site

Database(s)

EDR ID Number  
EPA ID Number

**SLOMINS OIL CO (Continued)**

**S100174751**

Spill Record Last Update: 12/14/1995  
Corrective Action Plan Submitted: Not reported  
Date Spill Entered In Computer Data File: 12/14/1995

Facility ID: 9100704  
Facility Contact: Not reported  
Investigator: DEROSA  
Caller Name: PHIL FAZIN  
Caller Phone: (516) 939-2959  
Notifier Name: Not reported  
Notifier Phone: Not reported  
Spiller Contact: Not reported  
Spiller: SLOMINS OIL CO  
Address: 125 LAUMAN STREET  
HICKSVILLE, NY

Region of Spill: 1  
Facility Tele: Not reported  
Spill Type: Facility  
Caller Agency: CROWN LEAK DETECTION  
Caller Extension: Not reported  
Notifier Agency: Not reported  
Notifier Extension: Not reported  
Spiller Phone: Not reported

Spill Class: Not reported  
Spill Closed Dt: 03/02/1992  
Spill Cause: Tank Test Failure  
Water Affected: Not reported  
Spill Notifier: Tank Tester  
Spill Date: 04/17/1991 16:30

Resource Affected: Groundwater  
Spill Source: Other Commercial/Industrial  
PBS Number: Not reported  
Reported to Dept: 04/17/1991 18:40

Cleanup Ceased: 03/02/1992  
Last Inspection: Not reported  
Cleanup Meets Standard: True  
Recommended Penalty: No Penalty  
Spiller Cleanup Date: Not reported  
Enforcement Date: Not reported  
Investigation Complete: Not reported  
UST Involvement: False  
Spill Record Last Update: 03/04/1992  
Corrective Action Plan Submitted: Not reported  
Date Spill Entered In Computer Data File: 04/19/1991

Facility ID: 8910541  
Facility Contact: Not reported  
Investigator: NONE  
Caller Name: RALPH ESPOSITO  
Caller Phone: (516) 932-7000  
Notifier Name: Not reported  
Notifier Phone: Not reported  
Spiller Contact: Not reported  
Spiller: SLOMINS OIL  
Address: 125 LAUMAN LANE  
HICKSVILLE, NY

Region of Spill: 1  
Facility Tele: Not reported  
Spill Type: Facility  
Caller Agency: SLOMINS OIL CO  
Caller Extension: Not reported  
Notifier Agency: Not reported  
Notifier Extension: Not reported  
Spiller Phone: (516) 932-7000

Spill Class: Not reported  
Spill Closed Dt: 02/05/1990  
Spill Cause: Tank Overfill  
Water Affected: Not reported  
Spill Notifier: Responsible Party  
Spill Date: 02/05/1990 07:00

Resource Affected: On Land  
Spill Source: Tank Truck  
PBS Number: Not reported  
Reported to Dept: 02/05/1990 02:39

Cleanup Ceased: 02/05/1990  
Last Inspection: Not reported  
Cleanup Meets Standard: True  
Recommended Penalty: No Penalty  
Spiller Cleanup Date: Not reported  
Enforcement Date: Not reported  
Investigation Complete: Not reported



MAP FINDINGS

Map ID  
Direction  
Distance

Site

Database(s)

EDR ID Number  
EPA ID Number

**SLOMINS OIL CO (Continued)**

S100174751

UST Involvement:       False  
Spill Record Last Update: Not reported  
Corrective Action Plan Submitted:       Not reported  
Date Spill Entered In Computer Data File: 02/06/1990

222

**GRECO BROS. BULK TERMINAL  
LAUMAN LA & HICKSVILLE RD.  
HICKSVILLE, NY 11714**

AST  
UST

U003080092  
N/A

**MOSF UST:**

<p>Facility ID:           1-3100 SWIS Code:           28 Contact:           MICHAEL N. GRECO, (516) 681-1515 Owner:           GRECO BROS. FUEL CORP.                   P.O. BOX 208 239 BROADWAY                   BETHPAGE, NY 11714-  Owner Tel:           (516) 938-5200 Mail To:           GRECO BROS. FUEL CORP.                   P.O. BOX 208                   239 BROADWAY                   NY 11714-  Legal Agent:        NICHOLAS J. DAMADEO                   400 SOUTH OYSTER BAY RD.                   HICKSVILLE, NY 11801-  Date Filed:         01/79 Emerg Contact:     MICHAEL N. GRECO, (516) 681-1515 SPDES Num:         Not reported Avg Throughpt:     3000 License Issued:     04/01/1994 Facility Type:      Storage Terminal Transfer Operation: Tank Truck Applic Rcvd:       01/04/1994 Tank Location:      UNDERGROUND Tank Status:        In Service Install Date:       09/84 CAS No:            Not reported Product:            KEROSENE Tank External:      NONE Pipe Location:      Underground Pipe Internal:      NONE Pipe External:      NONE Second Contain:    EXCAVATION LINER Leak Detection:     NONE Overfill Protection: None Test Date:          10/86 Database Type:      Major Oil Storage</p>	<p>Facility Status:    ACTIVE FACILITY Facility Town:     OYSTER BAY  Owner Type:        UNDEFINED  CBS Number:        Not reported  Total Tanks:       6 License Stat:       Issued Exp Date:           03/31/1999  Tank ID:            002  Capacity (Gal):    20000 Tank Type:          Fiberglass reinforced plastic [FRP] Tank Internal:      FIBERGLASS LINER [FRP]  Pipe Type:          STEEL/IRON Dispenser:          Suction  Date Closed:       Not reported</p>
---	--

MAP FINDINGS

Map ID  
Direction  
Distance

Site

Database(s)

EDR ID Number  
EPA ID Number

**GRECO BROS. BULK TERMINAL (Continued)**

**U003080092**

<p>Facility ID: 1-3100 SWIS Code: 28 Contact: MICHAEL N. GRECO, (516) 681-1515 Owner: GRECO BROS. FUEL CORP. P.O. BOX 208 239 BROADWAY BETHPAGE, NY 11714-</p> <p>Owner Tel: (516) 938-5200 Mail To: GRECO BROS. FUEL CORP. P.O. BOX 208 239 BROADWAY NY 11714-</p> <p>Legal Agent: ATTN: MICHAEL N. GRECO (516) 681-1515 NICHOLAS J. DAMADEO 400 SOUTH OYSTER BAY RD. HICKSVILLE, NY 11801-</p> <p>Date Filed: 01/79 Emerg Contact: MICHAEL N. GRECO, (516) 681-1515 SPDES Num: Not reported Avg Throughpt: 3000 License Issued: 04/01/1994 Facility Type: Storage Terminal Transfer Operation: Tank Truck Applic Rcvd: 01/04/1994 Tank Location: UNDERGROUND Tank Status: Closed-Removed Install Date: 04/74 CAS No: Not reported Product: DIESEL Tank External: PAINTED/ASPHALT COATING Pipe Location: Underground Pipe Internal: NONE Pipe External: NONE Second Contain: NONE Leak Detection: NONE Overfill Protection: None Test Date: 10/86 Database Type: Major Oil Storage</p>	<p>Facility Status: ACTIVE FACILITY Facility Town: OYSTER BAY</p> <p>Owner Type: UNDEFINED</p> <p>CBS Number: Not reported</p> <p>Total Tanks: 6 License Stat: Issued Exp Date: 03/31/1999</p> <p>Tank ID: 003</p> <p>Capacity (Gal): 1000 Tank Type: Steel/carbon steel Tank Internal: NONE</p> <p>Pipe Type: STEEL/IRON Dispenser: Suction</p> <p>Date Closed: 00/00</p>
---	--

MAP FINDINGS

Map ID  
Direction  
Distance

Site

Database(s)

EDR ID Number  
EPA ID Number

**GRECO BROS. BULK TERMINAL (Continued)**

U003080092

<p>Facility ID: 1-3100                  SWIS Code: 28                  Contact: MICHAEL N. GRECO, (516) 681-1515                  Owner: GRECO BROS. FUEL CORP.                  P.O. BOX 208 239 BROADWAY                  BETHPAGE, NY 11714-</p> <p>Owner Tel: (516) 938-5200                  Mail To: GRECO BROS. FUEL CORP.                  P.O. BOX 208                  239 BROADWAY                  NY 11714-</p> <p>Legal Agent: ATTN: MICHAEL N. GRECO                  (516) 681-1515                  NICHOLAS J. DAMADEO                  400 SOUTH OYSTER BAY RD.                  HICKSVILLE, NY 11801-</p> <p>Date Filed: 01/79                  Emerg Contact: MICHAEL N. GRECO, (516) 681-1515                  SPDES Num: Not reported                  Avg Throughpt: 3000                  License Issued: 04/01/1994                  Facility Type: Storage Terminal                  Transfer Operation: Tank Truck                  Applic Rcvd: 01/04/1994                  Tank Location: UNDERGROUND                  Tank Status: Closed-Removed                  Install Date: 04/74                  CAS No: Not reported                  Product: DIESEL                  Tank External: PAINTED/ASPHALT COATING                  Pipe Location: Underground                  Pipe Internal: NONE                  Pipe External: NONE                  Second Contain: NONE                  Leak Detection: NONE                  Overfill Protection: None                  Test Date: 10/86                  Database Type: Major Oil Storage</p>	<p>Facility Status: ACTIVE FACILITY                  Facility Town: OYSTER BAY</p> <p>Owner Type: UNDEFINED</p> <p>CBS Number: Not reported</p> <p>Total Tanks: 6                  License Stat: Issued                  Exp Date: 03/31/1999</p> <p>Tank ID: 004</p> <p>Capacity (Gal): 1000                  Tank Type: Steel/carbon steel                  Tank Internal: NONE</p> <p>Pipe Type: STEEL/IRON                  Dispenser: Suction</p> <p>Date Closed: 00/00</p>
---	--

MAP FINDINGS

Map ID  
Direction  
Distance

Site

Database(s)

EDR ID Number  
EPA ID Number

**GRECO BROS. BULK TERMINAL (Continued)**

**U003080092**

Facility ID:	1-3100	Facility Status:	ACTIVE FACILITY
SWIS Code:	28	Facility Town:	OYSTER BAY
Contact:	MICHAEL N. GRECO, (516) 681-1515		
Owner:	GRECO BROS. FUEL CORP. P.O. BOX 208 239 BROADWAY BETHPAGE, NY 11714-		
Owner Tel:	(516) 938-5200	Owner Type:	UNDEFINED
Mail To:	GRECO BROS. FUEL CORP. P.O. BOX 208 239 BROADWAY NY 11714-		
	ATTN: MICHAEL N. GRECO (516) 681-1515		
Legal Agent:	NICHOLAS J. DAMADEO 400 SOUTH OYSTER BAY RD. HICKSVILLE, NY 11801-		
	01/79	CBS Number:	Not reported
Date Filed:	MICHAEL N. GRECO, (516) 681-1515		
Emerg Contact:	Not reported	Total Tanks:	6
SPDES Num:	3000	License Stat:	Issued
Avg Throughpt:	04/01/1994	Exp Date:	03/31/1999
License Issued:	Storage Terminal		
Facility Type:	Tank Truck		
Transfer Operation:	01/04/1994	Tank ID:	005
Applic Rcvd:	UNDERGROUND		
Tank Location:	Closed-Removed		
Tank Status:	11/73	Capacity (Gal):	3000
Install Date:	Not reported	Tank Type:	Steel/carbon steel
CAS No:	UNLEADED GASOLINE	Tank Internal:	NONE
Product:	PAINTED/ASPHALT COATING		
Tank External:	Underground	Pipe Type:	STEEL/IRON
Pipe Location:	NONE	Dispenser:	Suction
Pipe Internal:	NONE		
Pipe External:	NONE		
Second Contain:	NONE		
Leak Detection:	None		
Overfill Protection:	10/86	Date Closed:	00/00
Test Date:	Major Oil Storage		
Database Type:			

MAP FINDINGS

Map ID  
Direction  
Distance

Site

Database(s)

EDR ID Number  
EPA ID Number

**GRECO BROS. BULK TERMINAL (Continued)**

**U003080092**

Facility ID:	1-3100	Facility Status:	ACTIVE FACILITY
SWIS Code:	28	Facility Town:	OYSTER BAY
Contact:	MICHAEL N. GRECO, (516) 681-1515		
Owner:	GRECO BROS. FUEL CORP. P.O. BOX 208 239 BROADWAY BETHPAGE, NY 11714-	Owner Type:	UNDEFINED
Owner Tel:	(516) 938-5200		
Mail To:	GRECO BROS. FUEL CORP. P.O. BOX 208 239 BROADWAY NY 11714-		
	ATTN: MICHAEL N. GRECO (516) 681-1515		
Legal Agent:	NICHOLAS J. DAMADEO 400 SOUTH OYSTER BAY RD. HICKSVILLE, NY 11801-		
Date Filed:	01/79	CBS Number:	Not reported
Emerg Contact:	MICHAEL N. GRECO, (516) 681-1515		
SPDES Num:	Not reported	Total Tanks:	6
Avg Throughpt:	3000	License Stat:	Issued
License Issued:	04/01/1994	Exp Date:	03/31/1999
Facility Type:	Storage Terminal		
Transfer Operation:	Tank Truck		
Applic Rcvd:	01/04/1994	Tank ID:	006
Tank Location:	UNDERGROUND	Capacity (Gal):	550
Tank Status:	Closed-Removed	Tank Type:	Steel/carbon steel
Install Date:	09/73	Tank Internal:	NONE
CAS No:	Not reported	Pipe Type:	STEEL/IRON
Product:	LEADED GASOLINE	Dispenser:	Suction
Tank External:	PAINTED/ASPHALT COATING		
Pipe Location:	Underground		
Pipe Internal:	NONE		
Pipe External:	NONE		
Second Contain:	NONE		
Leak Detection:	NONE		
Overfill Protection:	None		
Test Date:	10/86	Date Closed:	00/00
Database Type:	Major Oil Storage		

MAP FINDINGS

Map ID  
Direction  
Distance

Site

Database(s)

EDR ID Number  
EPA ID Number

**GRECO BROS. BULK TERMINAL (Continued)**

**U003080092**

Facility ID:	1-3100	Facility Status:	ACTIVE FACILITY
SWIS Code:	28	Facility Town:	OYSTER BAY
Contact:	MICHAEL N. GRECO, (516) 681-1515		
Owner:	GRECO BROS. FUEL CORP. P.O. BOX 208 239 BROADWAY BETHPAGE, NY 11714-		
Owner Tel:	(516) 938-5200	Owner Type:	UNDEFINED
Mail To:	GRECO BROS. FUEL CORP. P.O. BOX 208 239 BROADWAY NY 11714-		
Legal Agent:	ATTN: MICHAEL N. GRECO (516) 681-1515 NICHOLAS J. DAMADEO 400 SOUTH OYSTER BAY RD. HICKSVILLE, NY 11801-		
Date Filed:	01/79	CBS Number:	Not reported
Emerg Contact:	MICHAEL N. GRECO, (516) 681-1515	Total Tanks:	6
SPDES Num:	Not reported	License Stat:	Issued
Avg Throughpt:	3000	Exp Date:	03/31/1999
License Issued:	04/01/1994		
Facility Type:	Storage Terminal		
Transfer Operation:	Tank Truck		
Applic Rcvd:	01/04/1994	Tank ID:	007
Tank Location:	UNDERGROUND		
Tank Status:	In Service	Capacity (Gal):	1000
Install Date:	05/82	Tank Type:	Fiberglass coated steel
CAS No:	Not reported	Tank Internal:	NONE
Product:	KEROSENE	Pipe Type:	STEEL/IRON
Tank External:	PAINTED/ASPHALT COATING	Dispenser:	Suction
Pipe Location:	Underground		
Pipe Internal:	NONE		
Pipe External:	NONE		
Second Contain:	NONE		
Leak Detection:	NONE		
Overfill Protection:	None		
Test Date:	10/86	Date Closed:	Not reported
Database Type:	Major Oil Storage		

MAP FINDINGS

Map ID  
Direction  
Distance

Site

Database(s)

EDR ID Number  
EPA ID Number

**GRECO BROS. BULK TERMINAL (Continued)**

**U003080092**

MOSF AST:  
 Facility ID: 1-3100 Telephone: (516) 681-1515  
 Facility Type: Storage Terminal Facility Contact: MICHAEL N. GRECO  
 Facility Status: ACTIVE FACILITY  
 Owner: GRECO BROS. FUEL CORP.  
 P.O. BOX 208 239 BROADWAY  
 BETHPAGE, NY 11714  
 Owner Tel: (516) 938-5200  
 Owner Type: Corporate/Commercial CASNO: Not reported  
 Tank Status: In Service Tank ID: 001  
 Total Tanks: 1 Daily Throughput 3000 Gal(s)  
 Tank Location: ABOVEGROUND  
 Install Date: 10/55 Capacity (Gal): Not reported  
 Tank Type: Steel/carbon steel  
 Tank External: SACRIFICIAL ANODE  
 Product: NOS 1,2, OR 4 FUEL OIL Tank Internal: EPOXY LINER  
 Pipe Location: Above/Underground Combination Pipe Type: STEEL/IRON  
 Pipe Internal: NONE Dispenser: Suction  
 Pipe External: NONE  
 Second Contain: CONCRETE DIKE/IMPERVIOUS UNDERLAYMENT  
 Leak Detection: GROUNDWATER WELL  
 Overfill Protection: High Level Alarm  
 Test Date: 10/86 Date Closed: Not reported  
 Dispensing Mthd: Suction Facility Town: OYSTER BAY  
 SWIS Code: 28  
 Mailing Name: GRECO BROS. FUEL CORP.  
 P.O. BOX 208  
 239 BROADWAY  
 NY 11714  
 Mailing Contact: MICHAEL N. GRECO  
 Mailing Phone: (516) 681-1515  
 Legal Agent: NICHOLAS J. DAMADEO  
 400 SOUTH OYSTER BAY RD.  
 HICKSVILLE, NY 11801  
 Date Legal Agent Filed with Secretary of State: 01/79  
 Name of Emergency Contact: MICHAEL N. GRECO  
 Emergency Contact Telephone: (516) 681-1515  
 Chemical Bulk Storage Number: Not reported  
 Pollution Discharge Elimination System Num: Not reported  
 License Status: License Issued  
 Date License Application Received: 01/04/1994  
 Date License Issued: 04/01/1994  
 Date License Expires or Expired: 03/31/1999  
 Product Transfer Operation: Tank Truck

223

**BETHPAGE PUBLIC LIBRARY  
 47 POWELL AVE  
 BETHPAGE, NY**

**LUST**

**S100492543  
 N/A**

LUST:

Facility ID: 9213367 Region of Spill: 1  
 Facility Contact: Not reported Facility Tele: Not reported  
 Investigator: T/T/F Spill Type: Facility  
 Caller Name: PAT VOLINO Caller Agency: VOLINO & SONS  
 Caller Phone: (516) 334-0414 Caller Extension: Not reported  
 Notifier Name: Not reported Notifier Agency: Not reported  
 Notifier Phone: Not reported Notifier Extension: Not reported  
 Spiller Contact: Not reported Spiller Phone: (516) 931-3907

MAP FINDINGS

Map ID  
Direction  
Distance

Site

Database(s)

EDR ID Number  
EPA ID Number

**BETHPAGE PUBLIC LIBRARY (Continued)**

**S100492543**

Spiller:	BETHPAGE PUBLIC LIBRARY	
Address	47 POWELL AVE BETHPAGE, NY	
Spill Class:	No spill occurred. (Not Possible)	
Spill Closed Dt:	08/11/1993	
Spill Cause:	Tank Test Failure	Resource Affected: Groundwater
Water Affected:	Not reported	Spill Source: Other Non Commercial/Industrial
Spill Notifier:	Tank Tester	PBS Number: Not reported
Spill Date:	03/03/1993 16:30	Reported to Dept: 03/04/1993 07:48
Cleanup Ceased:	08/11/1993	
Last Inspection:	Not reported	
Cleanup Meets Standard:	True	
Recommended Penalty:	No Penalty	
Spiller Cleanup Date:	Not reported	
Enforcement Date:	Not reported	
Investigation Complete:	Not reported	
UST Involvement:	False	
Spill Record Last Update:	08/12/1993	
Corrective Action Plan Submitted:	Not reported	
Date Spill Entered In Computer Data File:	03/04/1993	

223

**BETHPAGE PUBLIC LIBRARY  
POWELL AVENUE  
BETHPAGE, NY**

**LUST**

**S100149020  
N/A**

**LUST:**

Facility ID:	8704151	Region of Spill:	1
Facility Contact:	Not reported	Facility Tele:	Not reported
Investigator:	O'NEILL	Spill Type:	Facility
Caller Name:	Not reported	Caller Agency:	Not reported
Caller Phone:	Not reported	Caller Extension:	Not reported
Notifier Name:	Not reported	Notifier Agency:	Not reported
Notifier Phone:	Not reported	Notifier Extension:	Not reported
Spiller Contact:	Not reported	Spiller Phone:	(516) 931-2900
Spiller:	BETHPAGE PUBLIC LIBRARY		
Address	Not reported		
	Not reported		
Spill Class:	Not reported	Resource Affected:	Groundwater
Spill Closed Dt:	10/03/1988	Spill Source:	Other Non Commercial/Industrial
Spill Cause:	Tank Test Failure	PBS Number:	Not reported
Water Affected:	Not reported	Reported to Dept:	08/19/1987 13:45
Spill Notifier:	Tank Tester		
Spill Date:	08/19/1987 13:30		
Cleanup Ceased:	10/03/1988		
Last Inspection:	Not reported		
Cleanup Meets Standard:	True		
Recommended Penalty:	No Penalty		
Spiller Cleanup Date:	Not reported		
Enforcement Date:	Not reported		
Investigation Complete:	Not reported		
UST Involvement:	False		
Spill Record Last Update:	10/04/1988		
Corrective Action Plan Submitted:	Not reported		
Date Spill Entered In Computer Data File:	08/25/1987		



MAP FINDINGS

Map ID Direction Distance	Site	Database(s)	EDR ID Number EPA ID Number
---------------------------------	------	-------------	--------------------------------

<b>224</b>	<b>CUSTOR RESIDENCE 34 BLACKSMITH ROAD LEVITTOWN, NY</b>	<b>LUST</b>	<b>S100666386 N/A</b>
------------	--	-------------	---------------------------

**LUST:**

Facility ID: 9001335 Facility Contact: Not reported Investigator: LEUNG Caller Name: TOM MCCLOSKEY Caller Phone: (516) 535-3315 Notifier Name: Not reported Notifier Phone: Not reported Spiller Contact: Not reported Spiller: CUSTOR RESIDENCE Address: 34 BLACKSMITH ROAD LEVITTOWN, NY  Spill Class: Not reported Spill Closed Dt: 05/09/1990 Spill Cause: Other Water Affected: Not reported Spill Notifier: Health Department Spill Date: 05/03/1990 12:00 Cleanup Ceased: 05/09/1990 Last Inspection: Not reported Cleanup Meets Standard: True Recommended Penalty: No Penalty Spiller Cleanup Date: Not reported Enforcement Date: Not reported Investigation Complete: Not reported UST Involvement: False Spill Record Last Update: 05/11/1990 Corrective Action Plan Submitted: Not reported Date Spill Entered In Computer Data File: 05/07/1990	Region of Spill: 1 Facility Tele: Not reported Spill Type: Facility Caller Agency: NCDH Caller Extension: Not reported Notifier Agency: Not reported Notifier Extension: Not reported Spiller Phone: Not reported  Resource Affected: On Land Spill Source: Private Dwelling PBS Number: Not reported Reported to Dept: 05/04/1990 10:00
---	--

<b>225</b>	<b>SHUMAN &amp; PERKEY RESIDENCE 22 COACHMAN LANE LEVITTOWN, NY</b>	<b>NY Spills</b>	<b>S102096778 N/A</b>
------------	---	------------------	---------------------------

**SPILLS:**

Facility ID: 9002585 Facility Contact: Not reported Investigator: LEUNG Caller Name: TOM NORRIS Caller Phone: Not reported Notifier Name: Not reported Notifier Phone: Not reported Spiller Contact: Not reported Spiller: SHUMAN & PERKEY RESIDENCE Address: Not reported Not reported  Spill Class: Not reported Spill Closed Dt: 06/07/1990 Material Class: Petroleum Quantity Spilled: 0 gallons Spill Cause: Equipment Failure Water Affected: Not reported Spill Notifier: Health Department Spill Date: 05/30/1990 14:30 Tank Number: Not reported Test method: Not reported	Region of Spill: 1 Facility Tele: Not reported Spill Type: Facility Caller Agency: NCDH Caller Extension: Not reported Notifier Agency: Not reported Notifier Extension: Not reported Spiller Phone: Not reported  Spilled Code: 0001 Quant Recovered: 0 gallons Resource Affected: Groundwater Spill Source: Private Dwelling PBS Number: Not reported Reported to Dept: 06/06/1990 13:30 Tank Capacity: 0 Gallons Leak Rate: 0.00
--	---

MAP FINDINGS

Map ID			EDR ID Number
Direction			EPA ID Number
Distance	Site	Database(s)	

**SHUMAN & PERKEY RESIDENCE (Continued)**

S102096778

Gross Leak/Fail: Not reported  
 Cleanup Ceased: 06/07/1990  
 Last Inspection: Not reported  
 Cleanup Meets Standard: True  
 Recommended Penalty: No Penalty  
 Spiller Cleanup Date: Not reported  
 Enforcement Date: Not reported  
 Investigation Complete: Not reported  
 UST Involvement: False  
 Spill Record Last Update: Not reported  
 Corrective Action Plan Submitted: Not reported  
 Date Spill Entered In Computer Data File: 06/08/1990

226 **BETHPAGE BEST CLEANERS**  
 360 BROADWAY  
 BETHPAGE, NY 11714

RCRIS-SQG 1000243983  
 FINDS NYD981086085

RCRIS:

Owner: YOO HANG JEON  
 (516) 935-3333

Contact: YOO HANG JEON  
 (516) 935-3333

Classification: Small Quantity Generator

Waste	Quantity
F002	0.000 (N)

(P) = Pounds , (K) = Kilograms , (M) = Metric Tons , (T) = Tons , (N) = Not Reported

Used Oil Recyc: No

Violation Status: No violations found

227 **SCORCEILY RESIDENCE**  
 48 COACHMAN LANE  
 LEVITTOWN, NY

LUST S100666405  
 N/A

LUST:

Facility ID: 9002339  
 Facility Contact: Not reported  
 Investigator: LEUNG  
 Caller Name: TOM MCCLOSKEY  
 Caller Phone: (516) 575-3315  
 Notifier Name: Not reported  
 Notifier Phone: Not reported  
 Spiller Contact: Not reported  
 Spiller: SCORCEILY RESIDENCE  
 Address: Not reported  
 Not reported

Region of Spill: 1  
 Facility Tele: Not reported  
 Spill Type: Facility  
 Caller Agency: NCDH  
 Caller Extension: Not reported  
 Notifier Agency: Not reported  
 Notifier Extension: Not reported  
 Spiller Phone: Not reported

Spill Class: Not reported  
 Spill Closed Dt: 06/13/1990  
 Spill Cause: Other  
 Water Affected: Not reported  
 Spill Notifier: Health Department  
 Spill Date: 05/30/1990 13:00  
 Cleanup Ceased: 06/13/1990  
 Last Inspection: Not reported

Resource Affected: Groundwater  
 Spill Source: Private Dwelling  
 PBS Number: Not reported  
 Reported to Dept: 05/30/1990 13:00

MAP FINDINGS

Map ID  
Direction  
Distance

Site

Database(s)

EDR ID Number  
EPA ID Number

**SCORCEILY RESIDENCE (Continued)**

S100666405

Cleanup Meets Standard: True  
 Recommended Penalty: No Penalty  
 Spiller Cleanup Date: Not reported  
 Enforcement Date: Not reported  
 Investigation Complete: Not reported  
 UST Involvement: False  
 Spill Record Last Update: 06/18/1990  
 Corrective Action Plan Submitted: Not reported  
 Date Spill Entered In Computer Data File: 06/01/1990

228

**BETHPAGE SERVICE STATION  
515 STEWART AVE.  
BETHPAGE, NY**

UST

U001855327  
N/A

Nassau County UST:

Facility ID:	056695	Tank ID:	0004
Tank Location:	Indoors, Belowground	Capacity:	00001000
Tank Status:	In Service	Tank Material:	Fiberglass Reinforced Plastic
Piping Type:	Galvanized Steel	Material Type:	Fresh/Product
Int Protection:	None		
Ext Protection:	FIBERGLASS REINFORCED PLASTIC		
Description:	OIL, FUEL #2		
Leak Detect:	OTHER	Containment:	Other
Dispense Method:	Suction	Product Gauge:	No
Fill Type:	Gravity	Install Date:	0281
Total Tanks:	2		

Facility ID:	056695	Tank ID:	0005
Tank Location:	Indoors, Belowground	Capacity:	00000500
Tank Status:	In Service	Tank Material:	STEEL
Piping Type:	Galvanized Steel	Material Type:	Waste
Int Protection:	None		
Ext Protection:	FIBERGLASS REINFORCED PLASTIC		
Description:	WASTE OIL		
Leak Detect:	OTHER	Containment:	Other
Dispense Method:	Gravity	Product Gauge:	No
Fill Type:	Gravity	Install Date:	0281
Total Tanks:	2		

229

**ROCHANAKIT RESIDENCE  
89 BLACKSMITH ROAD  
LEVITTOWN, NY**

NY Spills

S102099893  
N/A

SPILLS:

Facility ID:	9404988	Region of Spill:	1
Facility Contact:	Not reported	Facility Tele:	Not reported
Investigator:	MATTHEWS DRO	Spill Type:	Facility
Caller Name:	GEORGE BECZA	Caller Agency:	MEENAN
Caller Phone:	(516) 781-1200	Caller Extension:	Not reported
Notifier Name:	Not reported	Notifier Agency:	Not reported
Notifier Phone:	Not reported	Notifier Extension:	Not reported
Spiller Contact:	Not reported	Spiller Phone:	Not reported
Spiller:	ROCHANAKIT RESIDENCE		
Address:	Not reported		
	Not reported		
Spill Class:	Known release with minimal potential for fire or hazard. DEC Response. Willing Responsible Party. Corrective action taken.		

MAP FINDINGS

Map ID Direction Distance	Site	Database(s)	EDR ID Number EPA ID Number
---------------------------------	------	-------------	--------------------------------

**ROCHANAKIT RESIDENCE (Continued)**

**S102099893**

Spill Closed Dt: 08/02/1995	Spilled Code: 0001
Material Class: Petroleum	Quant Recovered: 0 gallons
Quantity Spilled: 5 gallons	Resource Affected: On Land
Spill Cause: Equipment Failure	Spill Source: Private Dwelling
Water Affected: Not reported	PBS Number: Not reported
Spill Notifier: Other	Reported to Dept: 07/12/1994 09:30
Spill Date: 07/12/1994 09:00	Tank Capacity: 0 Gallons
Tank Number: Not reported	Leak Rate: 0.00
Test method: Not reported	
Gross Leak/Fail: Not reported	
Cleanup Ceased: 08/02/1995	
Last Inspection: Not reported	
Cleanup Meets Standard: True	
Recommended Penalty: No Penalty	
Spiller Cleanup Date: Not reported	
Enforcement Date: Not reported	
Investigation Complete: Not reported	
UST Involvement: False	
Spill Record Last Update: 08/04/1995	
Corrective Action Plan Submitted: Not reported	
Date Spill Entered In Computer Data File: 07/12/1994	

230	71 STONE CUTTER RD 71 STONE CUTTER RD LEVITTOWN, NY	LUST	S102448445 N/A
-----	---	------	-------------------

231	GRUMMAN CORP SO OYSTER BAY ROAD BETHPAGE, NY	NY Spills	S102096610 N/A
-----	--	-----------	-------------------

**SPILLS:**

Facility ID: 9000535	Region of Spill: 1
Facility Contact: Not reported	Facility Tele: Not reported
Investigator: MANCILLA	Spill Type: Facility
Caller Name: JOHN OHLMANN	Caller Agency: GRUMMAN
Caller Phone: (516) 575-2385	Caller Extension: Not reported
Notifier Name: Not reported	Notifier Agency: Not reported
Notifier Phone: Not reported	Notifier Extension: Not reported
Spiller Contact: Not reported	Spiller Phone: Not reported
Spiller: GRUMMAN CORP	
Address: Not reported	
BETHPAGE, NY 11714	
Spill Class: Not reported	
Spill Closed Dt: 04/20/1990	Spilled Code: 0008
Material Class: Petroleum	Quant Recovered: 0 gallons
Quantity Spilled: 15 gallons	Resource Affected: On Land
Spill Cause: Equipment Failure	Spill Source: Other Commercial/Industrial
Water Affected: Not reported	PBS Number: Not reported
Spill Notifier: Responsible Party	Reported to Dept: 04/17/1990 08:15
Spill Date: 04/17/1990 07:20	Tank Capacity: 0 Gallons
Tank Number: Not reported	Leak Rate: 0.00
Test method: Not reported	
Gross Leak/Fail: Not reported	
Cleanup Ceased: 04/20/1990	
Last Inspection: Not reported	
Cleanup Meets Standard: True	
Recommended Penalty: No Penalty	

MAP FINDINGS

Map ID Direction Distance	Site	Database(s)	EDR ID Number EPA ID Number
---------------------------------	------	-------------	--------------------------------

**GRUMMAN CORP (Continued)**

**S102096610**

Spiller Cleanup Date: Not reported  
 Enforcement Date: Not reported  
 Investigation Complete: Not reported  
 UST Involvement: False  
 Spill Record Last Update: 07/02/1990  
 Corrective Action Plan Submitted: Not reported  
 Date Spill Entered In Computer Data File: 04/20/1990

231

**GRUMMAN  
PLANT 20 GRUMMAN  
BETHPAGE, NY**

**NY Spills**

**S102099261  
N/A**

**SPILLS:**

Facility ID: 9315562	Region of Spill: 1
Facility Contact: Not reported	Facility Tele: Not reported
Investigator: KISPERT	Spill Type: Facility
Caller Name: JOHN SELVA	Caller Agency: GRUMMAN
Caller Phone: (516) 575-8176	Caller Extension: Not reported
Notifier Name: Not reported	Notifier Agency: Not reported
Notifier Phone: Not reported	Notifier Extension: Not reported
Spiller Contact: Not reported	Spiller Phone: Not reported
Spiller: GRUMMAN	
Address: Not reported	

Spill Class: Known release with minimal potential for fire or hazard. DEC Response. Willing Responsible Party. Corrective action taken.

Spill Closed Dt: 07/11/1994	Spilled Code: 0009
Material Class: Petroleum	Quant Recovered: 0 gallons
Quantity Spilled: 11 gallons	Resource Affected: On Land
Spill Cause: Human Error	Spill Source: Other Commercial/Industrial
Water Affected: Not reported	PBS Number: Not reported
Spill Notifier: Responsible Party	Reported to Dept: 03/31/1994 15:10
Spill Date: 03/31/1994 14:45	Tank Capacity: 0 Gallons
Tank Number: Not reported	Leak Rate: 0.00
Test method: Not reported	
Gross Leak/Fail: Not reported	
Cleanup Ceased: 07/11/1994	
Last Inspection: Not reported	
Cleanup Meets Standard: True	
Recommended Penalty: No Penalty	
Spiller Cleanup Date: Not reported	
Enforcement Date: Not reported	
Investigation Complete: Not reported	
UST Involvement: False	
Spill Record Last Update: 07/12/1994	
Corrective Action Plan Submitted: Not reported	
Date Spill Entered In Computer Data File: 04/01/1994	

231

**GRUMMAN AEROSPACE  
GRUMMAN JET FUEL DEPOT  
BETHPAGE, NY**

**NY Spills**

**S102400866  
N/A**

**SPILLS:**

Facility ID: 8402665	Region of Spill: 1
Facility Contact: Not reported	Facility Tele: Not reported
Investigator: Not reported	Spill Type: UST

MAP FINDINGS

Map ID  
Direction  
Distance

Site

Database(s)

EDR ID Number  
EPA ID Number

**GRUMMAN AEROSPACE (Continued)**

**S102400868**

Caller Name:	Not reported	Caller Agency:	Not reported
Caller Phone:	Not reported	Caller Extension:	Not reported
Notifier Name:	Not reported	Notifier Agency:	Not reported
Notifier Phone:	Not reported	Notifier Extension:	Not reported
Spiller Contact:	Not reported	Spiller Phone:	Not reported
Spiller:	GRUMMAN AEROSPACE		
Address:	GRUMMAN JET FUEL DEPOT BETHPAGE		
Spill Class:	Known release that creates potential for fire or hazard. DEC Response. Willing Responsible Party. Corrective action taken.		
Spill Closed Dt:	Not reported	Spilled Code:	0011
Material Class:	Petroleum	Quant Recovered:	0 gallons
Quantity Spilled:	0 gallons	Resource Affected:	Groundwater
Spill Cause:	Not reported	Spill Source:	Not reported
Water Affected:	Not reported	PBS Number:	Not reported
Spill Notifier:	Not reported	Reported to Dept:	Not reported
Spill Date:	12/17/1984 12:00	Tank Capacity:	0 Gallons
Tank Number:	Not reported	Leak Rate:	0.00
Test method:	Not reported		
Gross Leak/Fail:	Not reported		
Cleanup Ceased:	Not reported		
Last Inspection:	Not reported		
Cleanup Meets Standard:	False		
Recommended Penalty:	No Penalty		
Spiller Cleanup Date:	Not reported		
Enforcement Date:	Not reported		
Investigation Complete:	Not reported		
UST Involvement:	False		
Spill Record Last Update:	08/13/1996		
Corrective Action Plan Submitted:	Not reported		
Date Spill Entered In Computer Data File:	Not reported		

231

**GRUMMAN AEROSPACE CORP  
STEWART AVENUE  
BETHPAGE, NY**

**NY Spills**

**S102237431  
N/A**

**SPILLS:**

Facility ID:	9600467	Region of Spill:	1
Facility Contact:	WILLIAM DOLHANCEY	Facility Tele:	(516) 576-8895
Investigator:	DECANDIA	Spill Type:	UST
Caller Name:	WILLIAM DOLHANCEY	Caller Agency:	FOSTER WHEELER ENVIR
Caller Phone:	(516) 576-8895	Caller Extension:	Not reported
Notifier Name:	DEAN R MURPHY	Notifier Agency:	WILLS TRUCKING
Notifier Phone:	(800) 800-6237	Notifier Extension:	Not reported
Spiller Contact:	GERRY SELFRIDGE	Spiller Phone:	(800) 800-6237
Spiller:	WILLS TRUCKING		
Address:	PO BOX 5280 CLINTO, NJ 08809-		
Spill Class:	Known release with minimal potential for fire or hazard. DEC Response. Unable/unwilling Responsible Party. Corrective action taken. (ISR)		
Spill Closed Dt:	Not reported	Spilled Code:	0008
Material Class:	Petroleum	Quant Recovered:	Unknown gallons
Quantity Spilled:	5 gallons	Resource Affected:	On Land
Spill Cause:	Traffic Accident	Spill Source:	Commercial Vehicle
Water Affected:	Not reported	PBS Number:	Not reported
Spill Notifier:	Local Agency	Reported to Dept:	04/10/1996 14:17
Spill Date:	04/10/1996 10:15	Tank Capacity:	0 Gallons
Tank Number:	Not reported		

MAP FINDINGS

Map ID  
Direction  
Distance

Site

Database(s)

EDR ID Number  
EPA ID Number

**GRUMMAN AEROSPACE CORP (Continued)**

**S102237431**

Test method: Not reported Leak Rate: 0.00  
 Gross Leak/Fail: Not reported  
 Cleanup Ceased: Not reported  
 Last inspection: Not reported  
 Cleanup Meets Standard: False  
 Recommended Penalty: No Penalty  
 Spiller Cleanup Date: Not reported  
 Enforcement Date: Not reported  
 Investigation Complete: Not reported  
 UST Involvement: False  
 Spill Record Last Update: 04/11/1996  
 Corrective Action Plan Submitted: Not reported  
 Date Spill Entered In Computer Data File: 04/10/1996

231

**GRUMMAN AEROSPACE  
PLANT #14  
BETHPAGE, NY**

NY Spills

**S102092009  
N/A**

**SPILLS:**

Facility ID: 9201433	Region of Spill: 1
Facility Contact: Not reported	Facility Tele: Not reported
Investigator: KISPERT	Spill Type: Facility
Caller Name: JOHN OHLMANN	Caller Agency: GRUMMAN AERO
Caller Phone: (516) 575-2385	Caller Extension: Not reported
Notifier Name: Not reported	Notifier Agency: Not reported
Notifier Phone: Not reported	Notifier Extension: Not reported
Spiller Contact: Not reported	Spiller Phone: Not reported
Spiller: GRUMMAN AEROSPACE	
Address: Not reported	
Spill Class: Known release with minimal potential for fire or hazard. DEC Response. Willing Responsible Party. Corrective action taken.	
Spill Closed Dt: 05/15/1992	Spilled Code: 0022
Material Class: Petroleum	Quant Recovered: 0 gallons
Quantity Spilled: 5 gallons	Resource Affected: In Sewer
Spill Cause: Equipment Failure	Spill Source: Other Commercial/Industrial
Water Affected: Not reported	PBS Number: Not reported
Spill Notifier: Responsible Party	Reported to Dept: 05/05/1992 15:05
Spill Date: 05/05/1992 14:30	Tank Capacity: 0 Gallons
Tank Number: Not reported	Leak Rate: 0.00
Test method: Not reported	
Gross Leak/Fail: Not reported	
Cleanup Ceased: 05/15/1992	
Last inspection: Not reported	
Cleanup Meets Standard: True	
Recommended Penalty: No Penalty	
Spiller Cleanup Date: Not reported	
Enforcement Date: Not reported	
Investigation Complete: Not reported	
UST Involvement: False	
Spill Record Last Update: 11/10/1992	
Corrective Action Plan Submitted: Not reported	
Date Spill Entered In Computer Data File: 05/07/1992	

MAP FINDINGS

Map ID	Direction	Distance	Site	Database(s)	EDR ID Number	EPA ID Number
--------	-----------	----------	------	-------------	---------------	---------------

231	<b>GRUMMAN AERO LOADING DOCK AT PLANT 30 BETHPAGE, NY</b>			NY Spills	S102098347	N/A
-----	---	--	--	-----------	------------	-----

**SPILLS:**

Facility ID: 9306814	Region of Spill: 1
Facility Contact: Not reported	Facility Tele: Not reported
Investigator: CAMPBELL	Spill Type: Facility
Caller Name: JOHN SELVA	Caller Agency: GRUMMAN
Caller Phone: (516) 575-8176	Caller Extension: Not reported
Notifier Name: Not reported	Notifier Agency: Not reported
Notifier Phone: Not reported	Notifier Extension: Not reported
Spiller Contact: Not reported	Spiller Phone: Not reported
Spiller: GRUMMAN AERO	
Address: Not reported	
Spill Class: Known release with minimal potential for fire or hazard. DEC Response. Willing Responsible Party. Corrective action taken.	
Spill Closed Dt: 12/21/1993	
Material Class: Petroleum	Spilled Code: 0008
Quantity Spilled: 15 gallons	Quant Recovered: 0 gallons
Spill Cause: Equipment Failure	Resource Affected: In Sewer
Water Affected: Not reported	Spill Source: Commercial Vehicle
Spill Notifier: Responsible Party	PBS Number: Not reported
Spill Date: 09/01/1993 21:00	Reported to Dept: 09/03/1993 09:00
Tank Number: Not reported	Tank Capacity: 0 Gallons
Test method: Not reported	Leak Rate: 0.00
Gross Leak/Fail: Not reported	
Cleanup Ceased: 12/21/1993	
Last Inspection: Not reported	
Cleanup Meets Standard: True	
Recommended Penalty: No Penalty	
Spiller Cleanup Date: Not reported	
Enforcement Date: Not reported	
Investigation Complete: Not reported	
UST Involvement: False	
Spill Record Last Update: 12/22/1993	
Corrective Action Plan Submitted: Not reported	
Date Spill Entered in Computer Data File: 09/03/1993	

231	<b>GRUMMAN BETHPAGE PLANT #3 SO. OYSTER BAY ROAD BETHPAGE, NY</b>			NY Spills	S102094094	N/A
-----	---	--	--	-----------	------------	-----

**SPILLS:**

Facility ID: 8700037	Region of Spill: 1
Facility Contact: Not reported	Facility Tele: Not reported
Investigator: O'BRIEN	Spill Type: Facility
Caller Name: Not reported	Caller Agency: Not reported
Caller Phone: Not reported	Caller Extension: Not reported
Notifier Name: Not reported	Notifier Agency: Not reported
Notifier Phone: Not reported	Notifier Extension: Not reported
Spiller Contact: Not reported	Spiller Phone: (516) 575-2029
Spiller: GRUMMAN BETHPAGE PLANT #3	
Address: SOUTH OYSTER BAY ROAD BETHPAGE, NY	
Spill Class: Not reported	
Spill Closed Dt: 04/07/1987	
Material Class: Nonpetroleum/Nonhazardous	Spilled Code: 0039
Quantity Spilled: 10 gallons	Quant Recovered: 0 gallons



MAP FINDINGS

Map ID  
Direction  
Distance

Site

Database(s)

EDR ID Number  
EPA ID Number

**GRUMMAN BETHPAGE PLANT #3 (Continued)**

**S102094094**

Spill Cause:	Equipment Failure	Resource Affected:	On Land
Water Affected:	Not reported	Spill Source:	Other Commercial/Industrial
Spill Notifier:	Affected Persons	PBS Number:	Not reported
Spill Date:	04/02/1987 04:15	Reported to Dept:	04/02/1987 06:26
Tank Number:	Not reported	Tank Capacity:	0 Gallons
Test method:	Not reported	Leak Rate:	0.00
Gross Leak/Fail:	Not reported		
Cleanup Ceased:	04/07/1987		
Last Inspection:	Not reported		
Cleanup Meets Standard:	True		
Recommended Penalty:	No Penalty		
Spiller Cleanup Date:	Not reported		
Enforcement Date:	Not reported		
Investigation Complete:	Not reported		
UST Involvement:	False		
Spill Record Last Update:	06/16/1987		
Corrective Action Plan Submitted:	Not reported		
Date Spill Entered In Computer Data File:	04/06/1987		

231

**100 WEST 15 ST  
100 WEST 15 ST  
NY, NY 10011**

**AST**

**A100074358  
N/A**

**PBS AST:**

Facility ID:	2-248142	Telephone:	(212) 255-6464
Facility Status:	Active	Total Ast's:	1
Owner:	100 W15 ST OWNERS CORP % E.C. MANAGEMENT 100 WEST 15TH STREET NY, NY 10011 (212) 255-6464		
Tank ID:	001	Capacity (Gal):	1500
Tank Status:	In Service		
Tank Location:	ABOVEGROUND		
Product Stored:	NOS 1,2, OR 4 FUEL OIL	Tank Type:	Steel/carbon steel
Install Date:	Not reported	Tank Internal:	Not reported
Tank External:	Not reported		
Tank Containment:	VAULT		
Pipe Location:	Underground	Pipe Type:	STEEL/IRON
Pipe Internal:	Not reported		
Pipe External:	Not reported		
Leak Detection:	NONE		
Overfill Prot:	Product Level Gauge	Dispenser:	Suction
Date Tested:	Not reported	Next Test Date:	N.T.R
Date Closed:	Not reported	Test Method:	Not reported
Region:	2		

231

**NORTHROP GRUMMAN  
SO OYSTER BAY ROAD  
BETHPAGE, NY**

**LUST**

**S101340215  
N/A**

**LUST:**

Facility ID:	9413982	Region of Spill:	1
Facility Contact:	Not reported	Facility Tele:	Not reported
Investigator:	MATTHEWS	Spill Type:	Facility
Caller Name:	BRIAN MATTHEWS	Caller Agency:	DEC
Caller Phone:	(516) 444-0331	Caller Extension:	Not reported
Notifier Name:	Not reported	Notifier Agency:	Not reported

MAP FINDINGS

Map ID  
Direction  
Distance

Site

Database(s)

EDR ID Number  
EPA ID Number

**NORTHROP GRUMMAN (Continued)**

**S101340215**

Notifier Phone:	Not reported	Notifier Extension:	Not reported
Spiller Contact:	Not reported	Spiller Phone:	(516) 575-8176
Spiller:	NORTHROP GRUMMAN		
Address:	Not reported		
Spill Class:	Known release that creates potential for fire or hazard. DEC Response. Willing Responsible Party. Corrective action taken.		
Spill Closed Dt:	Not reported		
Spill Cause:	Other	Resource Affected:	On Land
Water Affected:	Not reported	Spill Source:	Major Facility 400,000 gallons
Spill Notifier:	DEC	PBS Number:	Not reported
Spill Date:	01/18/1995 09:00	Reported to Dept:	01/18/1995 09:00
Cleanup Ceased:	Not reported		
Last Inspection:	Not reported		
Cleanup Meets Standard:	False		
Recommended Penalty:	No Penalty		
Spiller Cleanup Date:	Not reported		
Enforcement Date:	Not reported		
Investigation Complete:	Not reported		
UST Involvement:	False		
Spill Record Last Update:	Not reported		
Corrective Action Plan Submitted:	Not reported		
Date Spill Entered In Computer Data File:	01/23/1995		

MAP FINDINGS

Map ID Direction Distance	Site	Database(s)	EDR ID Number EPA ID Number
---------------------------------	------	-------------	--------------------------------

<b>231</b>	<b>GRUMMAN AEROSPACE CORPORA NEW SOUTH ROAD BETHPAGE, NY</b>	LUST	S102232574 N/A
------------	--	------	-------------------

**LUST:**

Facility ID: 9511211 Facility Contact: RON PATOC Investigator: RBC Caller Name: STEVE BRANCIFORTE Caller Phone: (800) 964-7311 Notifier Name: STEVE BRANCIFORTE Notifier Phone: (800) 964-7311 Spiller Contact: RON PATOC Spiller: GRUMMAN AEROSPACE CORPORA Address: NEW SOUTH ROAD BETHPAGE, NY 11714-	Region of Spill: 1 Facility Tele: (516) 575-7833 Spill Type: UST Caller Agency: NDE ENVIRONMENTAL Caller Extension: Not reported Notifier Agency: NDE ENVIRONMENTAL Notifier Extension: Not reported Spiller Phone: (516) 575-7833
Spill Class: Known release that creates potential for fire or hazard. DEC Response. Willing Responsible Party. Corrective action taken.	
Spill Closed Dt: Not reported Spill Cause: Tank Test Failure Water Affected: Not reported Spill Notifier: Tank Tester Spill Date: 12/06/1995 12:25 Cleanup Ceased: Not reported Last Inspection: Not reported Cleanup Meets Standard: False Recommended Penalty: No Penalty Spiller Cleanup Date: Not reported Enforcement Date: Not reported Investigation Complete: Not reported UST Involvement: False Spill Record Last Update: 08/07/1996 Corrective Action Plan Submitted: Not reported Date Spill Entered In Computer Data File: 12/06/1995	Resource Affected: On Land Spill Source: Other Commercial/Industrial PBS Number: Not reported Reported to Dept: 12/06/1995 12:25

<b>231</b>	<b>GRUMMAN AEROSPACE FINAL PAINT HANGER-PLANT2 BETHPAGE, NY</b>	NY Spills	S102096326 N/A
------------	---	-----------	-------------------

**SPILLS:**

Facility ID: 8909492 Facility Contact: Not reported Investigator: NONE Caller Name: JOHN OHLMANN Caller Phone: (516) 575-2385 Notifier Name: Not reported Notifier Phone: Not reported Spiller Contact: Not reported Spiller: GRUMMAN AEROSPACE Address: Not reported Not reported	Region of Spill: 1 Facility Tele: Not reported Spill Type: Facility Caller Agency: GRUMMAN AEROSPACE Caller Extension: Not reported Notifier Agency: Not reported Notifier Extension: Not reported Spiller Phone: Not reported
Spill Class: Not reported Spill Closed Dt: 01/02/1990 Material Class: Petroleum Quantity Spilled: 0 gallons Spill Cause: Equipment Failure Water Affected: Not reported Spill Notifier: Responsible Party Spill Date: 01/02/1990 11:30 Tank Number: Not reported	
Spilled Code: 0066 Quant Recovered: 0 gallons Resource Affected: In Sewer Spill Source: Other Commercial/Industrial PBS Number: Not reported Reported to Dept: 01/02/1990 11:50 Tank Capacity: 0 Gallons	

MAP FINDINGS

Map ID  
Direction  
Distance

Site

Database(s)

EDR ID Number  
EPA ID Number

**GRUMMAN AEROSPACE (Continued)**

**S102096326**

Test method: Not reported Leak Rate: 0.00  
Gross Leak/Fail: Not reported  
Cleanup Ceased: 01/02/1990  
Last Inspection: Not reported  
Cleanup Meets Standard: True  
Recommended Penalty: No Penalty  
Spiller Cleanup Date: Not reported  
Enforcement Date: Not reported  
Investigation Complete: Not reported  
UST Involvement: False  
Spill Record Last Update: Not reported  
Corrective Action Plan Submitted: Not reported  
Date Spill Entered in Computer Data File: 01/03/1990

231

**GRUMMAN AEROSPACE CORPORATION  
S. OYSTER BAY ROAD  
BETHPAGE, NY 11714**

**AST**

**A100084358  
N/A**

**CBS AST:**

Facility ID:	1-000156	Telephone:	(516) 575-3195
Owner:	LAROCHE INDUSTRIES INC PO BOX 1629 SOUTH HACKENSACK, NJ 07606 (201) 472-8008		
Facility Status:	Active	Total AST's:	1
Tank ID:	1	Capacity (Gal):	Not reported
Tank Status:	In Service	Product Stored:	LEADED GASOLINE
Tank Location:	ABOVEGROUND		
Install Date:	08/78		
Tank Type:	Steel/carbon steel		
Extrnl Protection:	PAINTED/ASPHALT COATING	Pipe Location:	Aboveground
Intrnl Protection:	NONE		
Tank Containment:	NONE	Haz Percent:	85
Pipe Type:	STEEL/IRON		
Pipe Internal:	NONE		
Pipe External:	NONE		
Pipe Containment:	NONE		
Leak Detection:	NONE		
Overfill Protection:	Product Level Gauge/Other		
Chemical:	Not reported	Region:	STATE
Tank Closed:	Not reported	PBS Number:	Not reported
Capacity (Gals):	500	SWIS Code:	2824
Case Number:	7664417	ICS Number:	1-700328
MOSF Number:	Not reported	Facility Town:	OYSTER BAY
SPDES Number:	Not reported	Emrgncy Phone:	(516) 575-8033
Operator:	ROY FISHER	Expiration Date:	07/07/97
Emrgncy Contact:	GEORGE COLLINS	Facility Type:	Manufacturing
Certified Date:	08/26/96		
Owner type:	Corporate/Commercial		
Owner Sub Type:	Not reported		
Mail Name:	LAROCHE INDUSTRIES INC.		
Mail Contact:	DONNA WHITTAKER 1260 IROQUOIS DRIVE, STE. 108 NAPERVILLE, IL 60563		
Mail Phone:	(404) 851-0325		

MAP FINDINGS

Map ID  
Direction  
Distance

Site

Database(s)

EDR ID Number  
EPA ID Number

231 GRUMMAN AEROSPACE CORP  
NEW SOUTH RD  
BETHPAGE, NY 11714

FINDS 1000300851  
NY Spills NYD981182249  
RCRIS-LQG

**RCRIS:**

Owner: GRUMMAN AEROSPACE CORP  
(212) 555-1212

Contact: JOHN OHLMANN  
(516) 575-2385

Classification: Large Quantity Generator

<u>Waste</u>	<u>Quantity</u>	<u>Waste</u>	<u>Quantity</u>
D001	0.000 (N)	D002	0.000 (N)
F001	0.000 (N)	F002	0.000 (N)
F005	0.000 (N)		

(P) = Pounds , (K) = Kilograms , (M) = Metric Tons , (T) = Tons , (N) = Not Reported

Used Oil Recyc: No

Violation Status: No violations found

**SPILLS:**

Facility ID:	9414751	Region of Spill:	1
Facility Contact:	Not reported	Facility Tele:	Not reported
Investigator:	AUSTIN	Spill Type:	Facility
Caller Name:	JOHN	Caller Agency:	GRUMMAN
Caller Phone:	(516) 575-8176	Caller Extension:	Not reported
Notifier Name:	Not reported	Notifier Agency:	Not reported
Notifier Phone:	Not reported	Notifier Extension:	Not reported
Spiller Contact:	Not reported	Spiller Phone:	(516) 575-8176
Spiller:	GRUMMAN		
Address:	MAIL STOP BETHPAGE		

Spill Class: Known release with minimal potential for fire or hazard. DEC Response.  
Willing Responsible Party. Corrective action taken.

Spill Closed Dt:	Not reported	Spilled Code:	0001
Material Class:	Petroleum	Quant Recovered:	0 gallons
Quantity Spilled:	20 gallons	Resource Affected:	On Land
Spill Cause:	Equipment Failure	Spill Source:	Other Commercial/Industrial
Water Affected:	Not reported	PBS Number:	Not reported
Spill Notifier:	Responsible Party	Reported to Dept:	02/09/1995 10:18
Spill Date:	02/09/1995 09:00	Tank Capacity:	0 Gallons
Tank Number:	Not reported	Leak Rate:	0.00
Test method:	Not reported		
Gross Leak/Fail:	Not reported		
Cleanup Ceased:	Not reported		
Last Inspection:	Not reported		
Cleanup Meets Standard:	False		
Recommended Penalty:	No Penalty		
Spiller Cleanup Date:	Not reported		
Enforcement Date:	Not reported		
Investigation Complete:	Not reported		
UST Involvement:	False		
Spill Record Last Update:	02/10/1995		
Corrective Action Plan Submitted:	Not reported		
Date Spill Entered In Computer Data File:	02/10/1995		

MAP FINDINGS

Map ID	Direction	Distance	Site	Database(s)	EDR ID Number	EPA ID Number
--------	-----------	----------	------	-------------	---------------	---------------

231			<b>GRUMMAN AEROSPACE CORP.</b> <b>MAIL STOP D08-001</b> <b>BETHPAGE, NY 11714</b>	<b>AST</b> <b>UST</b>	<b>U003080110</b> <b>N/A</b>	
-----	--	--	---	--------------------------	---------------------------------	--

MOSF UST:			
Facility ID:	1-1280	Facility Status:	ACTIVE FACILITY
SWIS Code:	28	Facility Town:	OYSTER BAY
Contact:	JOHN COFMAN, (516) 575-4680		
Owner:	GRUMMAN AEROSPACE CORP.		
	MAIL STOP D08-GHQ		
	BETHPAGE, NY 11714-		
	(516) 575-2385	Owner Type:	UNDEFINED
Owner Tel:			
Mail To:	GRUMMAN AEROSPACE CORP.		
	MAIL STOP D08-001		
	NY 11714-		
	ATTN: JOHN COFMAN		
	(516) 575-4680		
Legal Agent:	OFFICE OF GENERAL COUNCIL, GRUMMAN AEROSPACE CORP		
	SOUTH OYSTER BAY ROAD		
	BETHPAGE, NY 11714-		
Date Filed:	Not reported	CBS Number:	1-000208
Emerg Contact:	JOHN COFMAN, (516) 575-4680		
SPDES Num:	0-096792	Total Tanks:	88
Avg Throughpt:	2729	License Stat:	Issued
License Issued:	03/25/1996	Exp Date:	03/31/1901
Facility Type:	Other		
Transfer Operation:	Tank Truck, Other		
Applic Rcvd:	02/07/1996	Tank ID:	01-01-2
Tank Location:	UNDERGROUND		
Tank Status:	Closed-Removed	Capacity (Gal):	2500
Install Date:	12/57	Tank Type:	Steel/carbon steel
CAS No:	Not reported	Tank Internal:	NONE
Product:	OTHER	Pipe Type:	STEEL/IRON
Tank External:	NONE	Dispenser:	Suction
Pipe Location:	Underground		
Pipe Internal:	NONE		
Pipe External:	NONE		
Second Contain:	NONE		
Leak Detection:	NONE/NONE		
Overfill Protection:	None		
Test Date:	01/91	Date Closed:	09/92
Database Type:	Major Oil Storage		

MAP FINDINGS

Map ID  
Direction  
Distance

Site

Database(s)

EDR ID Number  
EPA ID Number

**GRUMMAN AEROSPACE CORP. (Continued)**

**U003080110**

Facility ID:	1-1280	Facility Status:	ACTIVE FACILITY
SWIS Code:	28	Facility Town:	OYSTER BAY
Contact:	JOHN COFMAN, (516) 575-4680		
Owner:	GRUMMAN AEROSPACE CORP. MAIL STOP D08-GHQ BETHPAGE, NY 11714-	Owner Type:	UNDEFINED
Owner Tel:	(516) 575-2385		
Mail To:	GRUMMAN AEROSPACE CORP. MAIL STOP D08-001 NY 11714- ATTN: JOHN COFMAN (516) 575-4680		
Legal Agent:	OFFICE OF GENERAL COUNCIL, GRUMMAN AEROSPACE CORP SOUTH OYSTER BAY ROAD BETHPAGE, NY 11714-		
Date Filed:	Not reported	CBS Number:	1-000208
Emerg Contact:	JOHN COFMAN, (516) 575-4680	Total Tanks:	88
SPDES Num:	0-096792	License Stat:	Issued
Avg Throughpt:	2729	Exp Date:	03/31/1901
License Issued:	03/25/1996		
Facility Type:	Other		
Transfer Operation:	Tank Truck, Other	Tank ID:	01-09-1
Applic Rcvd:	02/07/1996		
Tank Location:	UNDERGROUND	Capacity (Gal):	15000
Tank Status:	Closed-Removed	Tank Type:	Steel/carbon steel
Install Date:	12/62	Tank Internal:	NONE
CAS No:	Not reported	Pipe Type:	STEEL/IRON
Product:	OTHER	Dispenser:	Suction
Tank External:	PAINTED/ASPHALT COATING		
Pipe Location:	Underground		
Pipe Internal:	NONE		
Pipe External:	NONE		
Second Contain:	NONE		
Leak Detection:	NONE/GROUNDWATER WELL		
Overfill Protection:	High Level Alarm		
Test Date:	12/84	Date Closed:	09/91
Database Type:	Major Oil Storage		

MAP FINDINGS

Map ID  
Direction  
Distance

Site

Database(s)

EDR ID Number  
EPA ID Number

**GRUMMAN AEROSPACE CORP. (Continued)**

**U003080110**

Facility ID:	1-1280	Facility Status:	ACTIVE FACILITY
SWIS Code:	28	Facility Town:	OYSTER BAY
Contact:	JOHN COFMAN, (516) 575-4680		
Owner:	GRUMMAN AEROSPACE CORP. MAIL STOP D08-GHQ BETHPAGE, NY 11714-		
Owner Tel:	(516) 575-2385	Owner Type:	UNDEFINED
Mail To:	GRUMMAN AEROSPACE CORP. MAIL STOP D08-001 NY 11714- ATTN: JOHN COFMAN (516) 575-4680		
Legal Agent:	OFFICE OF GENERAL COUNCIL, GRUMMEN AEROSPACE CORP SOUTH OYSTER BAY ROAD BETHPAGE, NY 11714-		
Date Filed:	Not reported	CBS Number:	1-000208
Emerg Contact:	JOHN COFMAN, (516) 575-4680	Total Tanks:	88
SPDES Num:	0-096792	License Stat:	Issued
Avg Throughpt:	2729	Exp Date:	03/31/1901
License Issued:	03/25/1996		
Facility Type:	Other		
Transfer Operation:	Tank Truck, Other	Tank ID:	01-09-2
Applic Rcvd:	02/07/1996		
Tank Location:	UNDERGROUND	Capacity (Gal):	15000
Tank Status:	Closed-Removed	Tank Type:	Steel/carbon steel
Install Date:	12/62	Tank Internal:	NONE
CAS No:	Not reported	Pipe Type:	STEEL/IRON
Product:	OTHER	Dispenser:	Suction
Tank External:	PAINTED/ASPHALT COATING		
Pipe Location:	Underground		
Pipe Internal:	NONE		
Pipe External:	NONE		
Second Contain:	NONE		
Leak Detection:	NONE/GROUNDWATER WELL		
Overfill Protection:	High Level Alarm		
Test Date:	12/84	Date Closed:	09/91
Database Type:	Major Oil Storage		



MAP FINDINGS

Map ID  
Direction  
Distance

Site

Database(s)

EDR ID Number  
EPA ID Number

**GRUMMAN AEROSPACE CORP. (Continued)**

**U003080110**

Facility ID:	1-1280	Facility Status:	ACTIVE FACILITY
SWIS Code:	28	Facility Town:	OYSTER BAY
Contact:	JOHN COFMAN, (516) 575-4680		
Owner:	GRUMMAN AEROSPACE CORP. MAIL STOP D08-GHQ BETHPAGE, NY 11714-	Owner Type:	UNDEFINED
Owner Tel:	(516) 575-2385		
Mail To:	GRUMMAN AEROSPACE CORP. MAIL STOP D08-001 NY 11714- ATTN: JOHN COFMAN (516) 575-4680		
Legal Agent:	OFFICE OF GENERAL COUNCIL, GRUMMAN AEROSPACE CORP SOUTH OYSTER BAY ROAD BETHPAGE, NY 11714-		
Date Filed:	Not reported	CBS Number:	1-000208
Emerg Contact:	JOHN COFMAN, (516) 575-4680	Total Tanks:	88
SPDES Num:	0-096792	License Stat:	Issued
Avg Throughpt:	2729	Exp Date:	03/31/1901
License Issued:	03/25/1996		
Facility Type:	Other		
Transfer Operation:	Tank Truck, Other	Tank ID:	01-09-3
Applic Rcvd:	02/07/1996		
Tank Location:	UNDERGROUND	Capacity (Gal):	15000
Tank Status:	Closed-Removed	Tank Type:	Steel/carbon steel
Install Date:	12/62	Tank Internal:	NONE
CAS No:	Not reported	Pipe Type:	STEEL/IRON
Product:	OTHER	Dispenser:	Suction
Tank External:	PAINTED/ASPHALT COATING		
Pipe Location:	Underground		
Pipe Internal:	NONE		
Pipe External:	NONE		
Second Contain:	NONE		
Leak Detection:	NONE/GROUNDWATER WELL		
Overfill Protection:	High Level Alarm		
Test Date:	04/90	Date Closed:	09/91
Database Type:	Major Oil Storage		

MAP FINDINGS

Map ID  
Direction  
Distance

Site

Database(s)

EDR ID Number  
EPA ID Number

**GRUMMAN AEROSPACE CORP. (Continued)**

**U003080110**

Facility ID:	1-1280	Facility Status:	ACTIVE FACILITY
SWIS Code:	28	Facility Town:	OYSTER BAY
Contact:	JOHN COFMAN, (516) 575-4680		
Owner:	GRUMMAN AEROSPACE CORP. MAIL STOP D08-GHQ BETHPAGE, NY 11714-		
Owner Tel:	(516) 575-2385	Owner Type:	UNDEFINED
Mail To:	GRUMMAN AEROSPACE CORP. MAIL STOP D08-001 NY 11714-		
Legal Agent:	ATTN: JOHN COFMAN (516) 575-4680 OFFICE OF GENERAL COUNCIL, GRUMMAN AEROSPACE CORP SOUTH OYSTER BAY ROAD BETHPAGE, NY 11714-		
Date Filed:	Not reported	CBS Number:	1-000208
Emerg Contact:	JOHN COFMAN, (516) 575-4680	Total Tanks:	88
SPDES Num:	0-096792	License Stat:	Issued
Avg Throughpt:	2729	Exp Date:	03/31/1901
License Issued:	03/25/1996		
Facility Type:	Other		
Transfer Operation:	Tank Truck, Other	Tank ID:	01-09-4
Applic Rcvd:	02/07/1996		
Tank Location:	UNDERGROUND	Capacity (Gal):	15000
Tank Status:	Closed-Removed	Tank Type:	Steel/carbon steel
Install Date:	12/62	Tank Internal:	NONE
CAS No:	Not reported	Pipe Type:	STEEL/IRON
Product:	OTHER	Dispenser:	Suction
Tank External:	PAINTED/ASPHALT COATING		
Pipe Location:	Underground		
Pipe Internal:	NONE		
Pipe External:	NONE		
Second Contain:	NONE		
Leak Detection:	NONE/GROUNDWATER WELL		
Overfill Protection:	High Level Alarm		
Test Date:	11/85	Date Closed:	09/91
Database Type:	Major Oil Storage		

MAP FINDINGS

Map ID  
Direction  
Distance

Site

Database(s)

EDR ID Number  
EPA ID Number

**GRUMMAN AEROSPACE CORP. (Continued)**

**U003080110**

Facility ID:	1-1280	Facility Status:	ACTIVE FACILITY
SWIS Code:	28	Facility Town:	OYSTER BAY
Contact:	JOHN COFMAN, (516) 575-4680		
Owner:	GRUMMAN AEROSPACE CORP. MAIL STOP D08-GHQ BETHPAGE, NY 11714-	Owner Type:	UNDEFINED
Owner Tel:	(516) 575-2385		
Mail To:	GRUMMAN AEROSPACE CORP. MAIL STOP D08-001 NY 11714- ATTN: JOHN COFMAN (516) 575-4680		
Legal Agent:	OFFICE OF GENERAL COUNCIL, GRUMMEN AEROSPACE CORP SOUTH OYSTER BAY ROAD BETHPAGE, NY 11714-		
Date Filed:	Not reported	CBS Number:	1-000208
Emerg Contact:	JOHN COFMAN, (516) 575-4680	Total Tanks:	88
SPDES Num:	0-096792	License Stat:	Issued
Avg Throughpt:	2729	Exp Date:	03/31/1901
License Issued:	03/25/1996		
Facility Type:	Other	Tank ID:	01-09-5
Transfer Operation:	Tank Truck, Other	Capacity (Gal):	15000
Applic Rcvd:	02/07/1996	Tank Type:	Steel/carbon steel
Tank Location:	UNDERGROUND	Tank Internal:	NONE
Tank Status:	Closed-Removed	Pipe Type:	STEEL/IRON
Install Date:	12/62	Dispenser:	Submersible
CAS No:	Not reported		
Product:	OTHER		
Tank External:	PAINTED/ASPHALT COATING		
Pipe Location:	Underground		
Pipe Internal:	NONE		
Pipe External:	NONE		
Second Contain:	NONE		
Leak Detection:	NONE/GROUNDWATER WELL		
Overfill Protection:	High Level Alarm		
Test Date:	11/85	Date Closed:	09/91
Database Type:	Major Oil Storage		

MAP FINDINGS

Map ID  
Direction  
Distance

Site

Database(s)

EDR ID Number  
EPA ID Number

**GRUMMAN AEROSPACE CORP. (Continued)**

**U003080110**

<p>Facility ID: 1-1280          SWIS Code: 28          Contact: JOHN COFMAN, (516) 575-4680          Owner: GRUMMAN AEROSPACE CORP.          MAIL STOP D08-GHQ          BETHPAGE, NY 11714-</p> <p>Owner Tel: (516) 575-2385          Mail To: GRUMMAN AEROSPACE CORP.          MAIL STOP D08-001          NY 11714-          ATTN: JOHN COFMAN          (516) 575-4680</p> <p>Legal Agent: OFFICE OF GENERAL COUNCIL, GRUMMAN AEROSPACE CORP          SOUTH OYSTER BAY ROAD          BETHPAGE, NY 11714-</p> <p>Date Filed: Not reported          Emerg Contact: JOHN COFMAN, (516) 575-4680          SPDES Num: 0-096792          Avg Throughpt: 2729          License Issued: 03/25/1996          Facility Type: Other          Transfer Operation: Tank Truck, Other          Applic Rcvd: 02/07/1996          Tank Location: UNDERGROUND          Tank Status: Closed-Removed          Install Date: 12/62          CAS No: Not reported          Product: OTHER          Tank External: PAINTED/ASPHALT COATING          Pipe Location: Underground          Pipe Internal: NONE          Pipe External: NONE          Second Contain: NONE          Leak Detection: NONE/GROUNDWATER WELL          Overfill Protection: High Level Alarm          Test Date: 11/85          Database Type: Major Oil Storage</p>	<p>Facility Status: ACTIVE FACILITY          Facility Town: OYSTER BAY</p> <p>Owner Type: UNDEFINED</p> <p>CBS Number: 1-000208</p> <p>Total Tanks: 88          License Stat: Issued          Exp Date: 03/31/1901</p> <p>Tank ID: 01-09-6</p> <p>Capacity (Gal): 15000          Tank Type: Steel/carbon steel          Tank Internal: NONE</p> <p>Pipe Type: STEEL/IRON          Dispenser: Submersible</p> <p>Date Closed: 09/91</p>
---	--

MAP FINDINGS

Map ID  
Direction  
Distance

Site

Database(s)

EDR ID Number  
EPA ID Number

**GRUMMAN AEROSPACE CORP. (Continued)**

**U003080110**

Facility ID:	1-1280	Facility Status:	ACTIVE FACILITY
SWIS Code:	28	Facility Town:	OYSTER BAY
Contact:	JOHN COFMAN, (516) 575-4680		
Owner:	GRUMMAN AEROSPACE CORP. MAIL STOP D08-GHQ BETHPAGE, NY 11714-		
Owner Tel:	(516) 575-2385	Owner Type:	UNDEFINED
Mail To:	GRUMMAN AEROSPACE CORP. MAIL STOP D08-001 NY 11714- ATTN: JOHN COFMAN (516) 575-4680		
Legal Agent:	OFFICE OF GENERAL COUNCIL, GRUMMEN AEROSPACE CORP SOUTH OYSTER BAY ROAD BETHPAGE, NY 11714-		
Date Filed:	Not reported	CBS Number:	1-000208
Emerg Contact:	JOHN COFMAN, (516) 575-4680	Total Tanks:	88
SPDES Num:	0-096792	License Stat:	Issued
Avg Throughput:	2729	Exp Date:	03/31/1901
License Issued:	03/25/1996		
Facility Type:	Other		
Transfer Operation:	Tank Truck, Other	Tank ID:	01-09-7
Applic Rcvd:	02/07/1996		
Tank Location:	UNDERGROUND	Capacity (Gal):	550
Tank Status:	Closed-Removed	Tank Type:	Steel/carbon steel
Install Date:	12/62	Tank Internal:	NONE
CAS No:	Not reported	Pipe Type:	STEEL/IRON
Product:	OTHER	Dispenser:	Suction
Tank External:	PAINTED/ASPHALT COATING		
Pipe Location:	Underground		
Pipe Internal:	NONE		
Pipe External:	NONE		
Second Contain:	NONE		
Leak Detection:	NONE/GROUNDWATER WELL		
Overfill Protection:	High Level Alarm		
Test Date:	Not reported	Date Closed:	09/91
Database Type:	Major Oil Storage		

MAP FINDINGS

Map ID  
Direction  
Distance

Site

Database(s)

EDR ID Number  
EPA ID Number

**GRUMMAN AEROSPACE CORP. (Continued)**

U003080110

Facility ID:	1-1280	Facility Status:	ACTIVE FACILITY
SWIS Code:	28	Facility Town:	OYSTER BAY
Contact:	JOHN COFMAN, (516) 575-4680		
Owner:	GRUMMAN AEROSPACE CORP. MAIL STOP D08-GHQ BETHPAGE, NY 11714-		
Owner Tel:	(516) 575-2385	Owner Type:	UNDEFINED
Mail To:	GRUMMAN AEROSPACE CORP. MAIL STOP D08-001 NY 11714- ATTN: JOHN COFMAN (516) 575-4680		
Legal Agent:	OFFICE OF GENERAL COUNCIL, GRUMMAN AEROSPACE CORP SOUTH OYSTER BAY ROAD BETHPAGE, NY 11714-		
Date Filed:	Not reported	CBS Number:	1-000208
Emerg Contact:	JOHN COFMAN, (516) 575-4680	Total Tanks:	88
SPDES Num:	0-096792	License Stat:	Issued
Avg Throughpt:	2729	Exp Date:	03/31/1901
License Issued:	03/25/1996		
Facility Type:	Other		
Transfer Operation:	Tank Truck, Other		
Applic Rcvd:	02/07/1996	Tank ID:	02-01-1
Tank Location:	UNDERGROUND		
Tank Status:	Closed-Removed	Capacity (Gal):	15000
Install Date:	12/41	Tank Type:	Steel/carbon steel
CAS No:	Not reported	Tank Internal:	NONE
Product:	DIESEL	Pipe Type:	Not reported
Tank External:	PAINTED/ASPHALT COATING	Dispenser:	Suction
Pipe Location:	Underground		
Pipe Internal:	NONE		
Pipe External:	NONE		
Second Contain:	NONE		
Leak Detection:	NONE/NONE		
Overfill Protection:	None		
Test Date:	Not reported	Date Closed:	05/91
Database Type:	Major Oil Storage		

MAP FINDINGS

Map ID  
Direction  
Distance

Site

Database(s)

EDR ID Number  
EPA ID Number

**GRUMMAN AEROSPACE CORP. (Continued)**

**U003080110**

Facility ID:	1-1280	Facility Status:	ACTIVE FACILITY
SWIS Code:	28	Facility Town:	OYSTER BAY
Contact:	JOHN COFMAN, (516) 575-4680		
Owner:	GRUMMAN AEROSPACE CORP. MAIL STOP D08-GHQ BETHPAGE, NY 11714-	Owner Type:	UNDEFINED
Owner Tel:	(516) 575-2385		
Mail To:	GRUMMAN AEROSPACE CORP. MAIL STOP D08-001 NY 11714- ATTN: JOHN COFMAN (516) 575-4680		
Legal Agent:	OFFICE OF GENERAL COUNCIL, GRUMMAN AEROSPACE CORP SOUTH OYSTER BAY ROAD BETHPAGE, NY 11714-		
Date Filed:	Not reported	CBS Number:	1-000208
Emerg Contact:	JOHN COFMAN, (516) 575-4680	Total Tanks:	88
SPDES Num:	0-096792	License Stat:	Issued
Avg Throughpt:	2729	Exp Date:	03/31/1901
License Issued:	03/25/1996		
Facility Type:	Other	Tank ID:	02-01-2
Transfer Operation:	Tank Truck, Other	Capacity (Gal):	15000
Applic Rcvd:	02/07/1996	Tank Type:	Steel/carbon steel
Tank Location:	UNDERGROUND	Tank Internal:	NONE
Tank Status:	Closed-Removed	Pipe Type:	Not reported
Install Date:	12/41	Dispenser:	Suction
CAS No:	Not reported		
Product:	DIESEL		
Tank External:	PAINTED/ASPHALT COATING		
Pipe Location:	Underground		
Pipe Internal:	NONE		
Pipe External:	NONE		
Second Contain:	NONE		
Leak Detection:	NONE/NONE		
Overfill Protection:	None		
Test Date:	Not reported	Date Closed:	05/91
Database Type:	Major Oil Storage		

MAP FINDINGS

Map ID  
Direction  
Distance

Site

Database(s)

EDR ID Number  
EPA ID Number

**GRUMMAN AEROSPACE CORP. (Continued)**

**U003080110**

<p>Facility ID: 1-1280 SWIS Code: 28 Contact: JOHN COFMAN, (516) 575-4680 Owner: GRUMMAN AEROSPACE CORP. MAIL STOP D08-GHQ BETHPAGE, NY 11714-</p> <p>Owner Tel: (516) 575-2385 Mail To: GRUMMAN AEROSPACE CORP. MAIL STOP D08-001 NY 11714- ATTN: JOHN COFMAN (516) 575-4680</p> <p>Legal Agent: OFFICE OF GENERAL COUNCIL, GRUMMAN AEROSPACE CORP SOUTH OYSTER BAY ROAD BETHPAGE, NY 11714-</p> <p>Date Filed: Not reported Emerg Contact: JOHN COFMAN, (516) 575-4680 SPDES Num: 0-096792 Avg Throughpt: 2729 License Issued: 03/25/1996 Facility Type: Other Transfer Operation: Tank Truck, Other Applic Rcvd: 02/07/1996 Tank Location: UNDERGROUND Tank Status: Closed-Removed Install Date: 12/41 CAS No: Not reported Product: DIESEL Tank External: PAINTED/ASPHALT COATING Pipe Location: Underground Pipe Internal: NONE Pipe External: NONE Second Contain: NONE Leak Detection: NONE/NONE Overfill Protection: None Test Date: Not reported Database Type: Major Oil Storage</p>	<p>Facility Status: ACTIVE FACILITY Facility Town: OYSTER BAY</p> <p>Owner Type: UNDEFINED</p> <p>CBS Number: 1-000208</p> <p>Total Tanks: 88 License Stat: Issued Exp Date: 03/31/1901</p> <p>Tank ID: 02-01-3</p> <p>Capacity (Gal): 15000 Tank Type: Steel/carbon steel Tank Internal: NONE</p> <p>Pipe Type: STEEL/IRON Dispenser: Suction</p> <p>Date Closed: 05/91</p>
--	--



MAP FINDINGS

Map ID  
Direction  
Distance

Site

Database(s)

EDR ID Number  
EPA ID Number

**GRUMMAN AEROSPACE CORP. (Continued)**

**U003080110**

Facility ID:	1-1280	Facility Status:	ACTIVE FACILITY
SWIS Code:	28	Facility Town:	OYSTER BAY
Contact:	JOHN COFMAN, (516) 575-4680		
Owner:	GRUMMAN AEROSPACE CORP. MAIL STOP D08-GHQ BETHPAGE, NY 11714-		
Owner Tel:	(516) 575-2385	Owner Type:	UNDEFINED
Mail To:	GRUMMAN AEROSPACE CORP. MAIL STOP D08-001 NY 11714- ATTN: JOHN COFMAN (516) 575-4680		
Legal Agent:	OFFICE OF GENERAL COUNCIL, GRUMMAN AEROSPACE CORP SOUTH OYSTER BAY ROAD BETHPAGE, NY 11714-		
Date Filed:	Not reported	CBS Number:	1-000208
Emerg Contact:	JOHN COFMAN, (516) 575-4680	Total Tanks:	88
SPDES Num:	0-096792	License Stat:	Issued
Avg Throughpt:	2729	Exp Date:	03/31/1901
License Issued:	03/25/1996		
Facility Type:	Other		
Transfer Operation:	Tank Truck, Other	Tank ID:	02-01-4
Applic Rcvd:	02/07/1996		
Tank Location:	UNDERGROUND	Capacity (Gal):	15000
Tank Status:	Closed-Removed	Tank Type:	Steel/carbon steel
Install Date:	12/41	Tank Internal:	NONE
CAS No:	Not reported	Pipe Type:	STEEL/IRON
Product:	DIESEL	Dispenser:	Suction
Tank External:	PAINTED/ASPHALT COATING		
Pipe Location:	Underground		
Pipe Internal:	NONE		
Pipe External:	NONE		
Second Contain:	NONE		
Leak Detection:	NONE/NONE		
Overfill Protection:	None		
Test Date:	Not reported	Date Closed:	05/91
Database Type:	Major Oil Storage		

MAP FINDINGS

Map ID  
Direction  
Distance

Site

Database(s)

EDR ID Number  
EPA ID Number

**GRUMMAN AEROSPACE CORP. (Continued)**

**U003080110**

Facility ID:	1-1280	Facility Status:	ACTIVE FACILITY
SWIS Code:	28	Facility Town:	OYSTER BAY
Contact:	JOHN COFMAN, (516) 575-4680		
Owner:	GRUMMAN AEROSPACE CORP. MAIL STOP D08-GHQ BETHPAGE, NY 11714-		
Owner Tel:	(516) 575-2385	Owner Type:	UNDEFINED
Mail To:	GRUMMAN AEROSPACE CORP. MAIL STOP D08-001 NY 11714- ATTN: JOHN COFMAN (516) 575-4680		
Legal Agent:	OFFICE OF GENERAL COUNCIL, GRUMMAN AEROSPACE CORP SOUTH OYSTER BAY ROAD BETHPAGE, NY 11714-		
Date Filed:	Not reported	CBS Number:	1-000208
Emerg Contact:	JOHN COFMAN, (516) 575-4680	Total Tanks:	88
SPDES Num:	0-096792	License Stat:	Issued
Avg Throughput:	2729	Exp Date:	03/31/1901
License Issued:	03/25/1996		
Facility Type:	Other		
Transfer Operation:	Tank Truck, Other		
Applic Rcvd:	02/07/1996	Tank ID:	02-01-5
Tank Location:	UNDERGROUND		
Tank Status:	Closed-Removed		
Install Date:	12/76	Capacity (Gal):	275
CAS No:	Not reported	Tank Type:	Steel/carbon steel
Product:	UNLEADED GASOLINE	Tank Internal:	NONE
Tank External:	NONE		
Pipe Location:	Aboveground	Pipe Type:	STEEL/IRON
Pipe Internal:	NONE	Dispenser:	Suction
Pipe External:	NONE		
Second Contain:	NONE		
Leak Detection:	NONE/NONE		
Overfill Protection:	None		
Test Date:	05/93	Date Closed:	11/94
Database Type:	Major Oil Storage		

MAP FINDINGS

Map ID  
Direction  
Distance

Site

Database(s)

EDR ID Number  
EPA ID Number

**GRUMMAN AEROSPACE CORP. (Continued)**

**U003080110**

<p>Facility ID: 1-1280 SWIS Code: 28 Contact: JOHN COFMAN, (516) 575-4680 Owner: GRUMMAN AEROSPACE CORP. MAIL STOP D08-GHQ BETHPAGE, NY 11714-</p> <p>Owner Tel: (516) 575-2385 Mail To: GRUMMAN AEROSPACE CORP. MAIL STOP D08-001 NY 11714-</p> <p>Legal Agent: ATTN: JOHN COFMAN (516) 575-4680 OFFICE OF GENERAL COUNCIL, GRUMMEN AEROSPACE CORP SOUTH OYSTER BAY ROAD BETHPAGE, NY 11714-</p> <p>Date Filed: Not reported Emerg Contact: JOHN COFMAN, (516) 575-4680 SPDES Num: 0-096792 Avg Throughpt: 2729 License Issued: 03/25/1996 Facility Type: Other Transfer Operation: Tank Truck, Other Applic Rcvd: 02/07/1996 Tank Location: UNDERGROUND Tank Status: In Service Install Date: 12/86 CAS No: Not reported Product: DIESEL Tank External: NONE Pipe Location: Underground Pipe Internal: NONE Pipe External: NONE Second Contain: EXCAVATION LINER Leak Detection: NONE/VAPOR WELL Overfill Protection: Product Level Gauge Test Date: 04/91 Database Type: Major Oil Storage</p>	<p>Facility Status: ACTIVE FACILITY Facility Town: OYSTER BAY</p> <p>Owner Type: UNDEFINED</p> <p>CBS Number: 1-000208</p> <p>Total Tanks: 88 License Stat: Issued Exp Date: 03/31/1901</p> <p>Tank ID: 02-01-8</p> <p>Capacity (Gal): 550 Tank Type: Fiberglass reinforced plastic [FRP] Tank Internal: NONE</p> <p>Pipe Type: COPPER Dispenser: Suction</p> <p>Date Closed: Not reported</p>
---	--

MAP FINDINGS

Map ID  
Direction  
Distance

Site

Database(s)

EDR ID Number  
EPA ID Number

**GRUMMAN AEROSPACE CORP. (Continued)**

**U003080110**

Facility ID:	1-1280	Facility Status:	ACTIVE FACILITY
SWIS Code:	28	Facility Town:	OYSTER BAY
Contact:	JOHN COFMAN, (516) 575-4680		
Owner:	GRUMMAN AEROSPACE CORP. MAIL STOP D08-GHQ BETHPAGE, NY 11714-		
Owner Tel:	(516) 575-2385	Owner Type:	UNDEFINED
Mail To:	GRUMMAN AEROSPACE CORP. MAIL STOP D08-001 NY 11714- ATTN: JOHN COFMAN (516) 575-4680		
Legal Agent:	OFFICE OF GENERAL COUNCIL, GRUMMAN AEROSPACE CORP SOUTH OYSTER BAY ROAD BETHPAGE, NY 11714-		
Date Filed:	Not reported	CBS Number:	1-000208
Emerg Contact:	JOHN COFMAN, (516) 575-4680	Total Tanks:	88
SPDES Num:	0-096792	License Stat:	Issued
Avg Throughpt:	2729	Exp Date:	03/31/1901
License Issued:	03/25/1996		
Facility Type:	Other		
Transfer Operation:	Tank Truck, Other		
Applic Rcvd:	02/07/1996	Tank ID:	02-22-1
Tank Location:	UNDERGROUND		
Tank Status:	Closed-Removed	Capacity (Gal):	550
Install Date:	12/41	Tank Type:	Steel/carbon steel
CAS No:	Not reported	Tank Internal:	NONE
Product:	DIESEL	Pipe Type:	STEEL/IRON
Tank External:	NONE	Dispenser:	Suction
Pipe Location:	Underground		
Pipe Internal:	NONE		
Pipe External:	NONE		
Second Contain:	NONE		
Leak Detection:	NONE/NONE		
Overfill Protection:	None		
Test Date:	Not reported	Date Closed:	12/89
Database Type:	Major Oil Storage		

MAP FINDINGS

Map ID  
Direction  
Distance

Site

Database(s)

EDR ID Number  
EPA ID Number

**GRUMMAN AEROSPACE CORP. (Continued)**

**U003080110**

Facility ID:	1-1280	Facility Status:	ACTIVE FACILITY
SWIS Code:	28	Facility Town:	OYSTER BAY
Contact:	JOHN COFMAN, (516) 575-4680		
Owner:	GRUMMAN AEROSPACE CORP. MAIL STOP D08-GHQ BETHPAGE, NY 11714-	Owner Type:	UNDEFINED
Owner Tel:	(516) 575-2385		
Mail To:	GRUMMAN AEROSPACE CORP. MAIL STOP D08-001 NY 11714- ATTN: JOHN COFMAN (516) 575-4680		
Legal Agent:	OFFICE OF GENERAL COUNCIL, GRUMMEN AEROSPACE CORP SOUTH OYSTER BAY ROAD BETHPAGE, NY 11714-		
Date Filed:	Not reported	CBS Number:	1-000208
Emerg Contact:	JOHN COFMAN, (516) 575-4680	Total Tanks:	88
SPDES Num:	0-096792	License Stat:	Issued
Avg Throughpt:	2729	Exp Date:	03/31/1901
License Issued:	03/25/1996		
Facility Type:	Other	Tank ID:	02-27-1
Transfer Operation:	Tank Truck, Other	Capacity (Gal):	1000
Applic Rcvd:	02/07/1996	Tank Type:	Steel/carbon steel
Tank Location:	UNDERGROUND	Tank Internal:	Not reported
Tank Status:	Closed-Removed	Pipe Type:	Not reported
Install Date:	12/41	Dispenser:	Suction
CAS No:	Not reported		
Product:	NOS 1,2, OR 4 FUEL OIL	Date Closed:	UNKWN
Tank External:	Not reported		
Pipe Location:	Not reported		
Pipe Internal:	Not reported		
Pipe External:	Not reported		
Second Contain:	NONE		
Leak Detection:	NONE/NONE		
Overfill Protection:	None		
Test Date:	Not reported		
Database Type:	Major Oil Storage		

MAP FINDINGS

Map ID  
Direction  
Distance

Site

Database(s)

EDR ID Number  
EPA ID Number

**GRUMMAN AEROSPACE CORP. (Continued)**

U003080110

Facility ID:	1-1280	Facility Status:	ACTIVE FACILITY
SWIS Code:	28	Facility Town:	OYSTER BAY
Contact:	JOHN COFMAN, (516) 575-4680		
Owner:	GRUMMAN AEROSPACE CORP. MAIL STOP D08-GHQ BETHPAGE, NY 11714-	Owner Type:	UNDEFINED
Owner Tel:	(516) 575-2385		
Mail To:	GRUMMAN AEROSPACE CORP. MAIL STOP D08-001 NY 11714- ATTN: JOHN COFMAN (516) 575-4680		
Legal Agent:	OFFICE OF GENERAL COUNCIL, GRUMMAN AEROSPACE CORP SOUTH OYSTER BAY ROAD BETHPAGE, NY 11714-		
Date Filed:	Not reported	CBS Number:	1-000208
Emerg Contact:	JOHN COFMAN, (516) 575-4680	Total Tanks:	88
SPDES Num:	0-096792	License Stat:	Issued
Avg Throughpt:	2729	Exp Date:	03/31/1901
License Issued:	03/25/1996		
Facility Type:	Other		
Transfer Operation:	Tank Truck, Other	Tank ID:	02-29-2
Applic Rcvd:	02/07/1996	Capacity (Gal):	550
Tank Location:	UNDERGROUND	Tank Type:	Steel/carbon steel
Tank Status:	Closed-Removed	Tank Internal:	Not reported
Install Date:	12/67	Pipe Type:	Not reported
CAS No:	Not reported	Dispenser:	Suction
Product:	DIESEL		
Tank External:	Not reported		
Pipe Location:	Not reported		
Pipe Internal:	Not reported		
Pipe External:	Not reported		
Second Contain:	NONE		
Leak Detection:	NONE/NONE		
Overfill Protection:	None		
Test Date:	Not reported	Date Closed:	UNKWN
Database Type:	Major Oil Storage		

MAP FINDINGS

Map ID  
Direction  
Distance

Site

Database(s)

EDR ID Number  
EPA ID Number

**GRUMMAN AEROSPACE CORP. (Continued)**

**U003080110**

Facility ID:	1-1280	Facility Status:	ACTIVE FACILITY
SWIS Code:	28	Facility Town:	OYSTER BAY
Contact:	JOHN COFMAN, (516) 575-4680		
Owner:	GRUMMAN AEROSPACE CORP. MAIL STOP D08-GHQ BETHPAGE, NY 11714-	Owner Type:	UNDEFINED
Owner Tel:	(516) 575-2385		
Mail To:	GRUMMAN AEROSPACE CORP. MAIL STOP D08-001 NY 11714- ATTN: JOHN COFMAN (516) 575-4680		
Legal Agent:	OFFICE OF GENERAL COUNCIL, GRUMMEN AEROSPACE CORP SOUTH OYSTER BAY ROAD BETHPAGE, NY 11714-		
Date Filed:	Not reported	CBS Number:	1-000208
Emerg Contact:	JOHN COFMAN, (516) 575-4680	Total Tanks:	88
SPDES Num:	0-096792	License Stat:	Issued
Avg Throughpt:	2729	Exp Date:	03/31/1901
License Issued:	03/25/1996		
Facility Type:	Other	Tank ID:	02-35-1
Transfer Operation:	Tank Truck, Other	Capacity (Gal):	10000
Applic Rcvd:	02/07/1996	Tank Type:	Steel/carbon steel
Tank Location:	UNDERGROUND	Tank Internal:	NONE
Tank Status:	In Service	Pipe Type:	STEEL/IRON
Install Date:	12/78	Dispenser:	Suction
CAS No:	Not reported		
Product:	NOS 1,2, OR 4 FUEL OIL		
Tank External:	PAINTED/ASPHALT COATING		
Pipe Location:	Underground		
Pipe Internal:	NONE		
Pipe External:	NONE		
Second Contain:	NONE		
Leak Detection:	NONE/NONE		
Overfill Protection:	Product Level Gauge		
Test Date:	09/95	Date Closed:	Not reported
Database Type:	Major Oil Storage		

MAP FINDINGS

Map ID  
Direction  
Distance

Site

Database(s)

EDR ID Number  
EPA ID Number

**GRUMMAN AEROSPACE CORP. (Continued)**

**U003080110**

Facility ID:	1-1280	Facility Status:	ACTIVE FACILITY
SWIS Code:	28	Facility Town:	OYSTER BAY
Contact:	JOHN COFMAN, (516) 575-4680		
Owner:	GRUMMAN AEROSPACE CORP. MAIL STOP D08-GHQ BETHPAGE, NY 11714-	Owner Type:	UNDEFINED
Owner Tel:	(516) 575-2385		
Mail To:	GRUMMAN AEROSPACE CORP. MAIL STOP D08-001 NY 11714-		
Legal Agent:	ATTN: JOHN COFMAN (516) 575-4680 OFFICE OF GENERAL COUNCIL, GRUMMEN AEROSPACE CORP SOUTH OYSTER BAY ROAD BETHPAGE, NY 11714-		
Date Filed:	Not reported	CBS Number:	1-000208
Emerg Contact:	JOHN COFMAN, (516) 575-4680	Total Tanks:	88
SPDES Num:	0-096792	License Stat:	Issued
Avg Throughpt:	2729	Exp Date:	03/31/1901
License Issued:	03/25/1996		
Facility Type:	Other	Tank ID:	03-01-4
Transfer Operation:	Tank Truck, Other	Capacity (Gal):	550
Applic Rcvd:	02/07/1996	Tank Type:	Steel/carbon steel
Tank Location:	UNDERGROUND	Tank Internal:	NONE
Tank Status:	In Service	Pipe Type:	STEEL/IRON
Instalf Date:	12/77	Dispenser:	Suction
CAS No:	Not reported		
Product:	DIESEL		
Tank External:	PAINTED/ASPHALT COATING		
Pipe Location:	Underground		
Pipe Internal:	NONE		
Pipe External:	NONE		
Second Contain:	NONE		
Leak Detection:	NONE/NONE		
Overfill Protection:	Product Level Gauge		
Test Date:	08/94	Date Closed:	Not reported
Database Type:	Major Oil Storage		



MAP FINDINGS

Map ID  
Direction  
Distance

Site

Database(s)

EDR ID Number  
EPA ID Number

**GRUMMAN AEROSPACE CORP. (Continued)**

**U003080110**

<p>Facility ID: 1-1280 SWIS Code: 28 Contact: JOHN COFMAN, (516) 575-4680 Owner: GRUMMAN AEROSPACE CORP. MAIL STOP D08-GHQ BETHPAGE, NY 11714-</p> <p>Owner Tel: (516) 575-2385 Mail To: GRUMMAN AEROSPACE CORP. MAIL STOP D08-001 NY 11714- ATTN: JOHN COFMAN (516) 575-4680</p> <p>Legal Agent: OFFICE OF GENERAL COUNCIL, GRUMMAN AEROSPACE CORP SOUTH OYSTER BAY ROAD BETHPAGE, NY 11714-</p> <p>Date Filed: Not reported Emerg Contact: JOHN COFMAN, (516) 575-4680 SPDES Num: 0-096792 Avg Throughpt: 2729 License Issued: 03/25/1996 Facility Type: Other Transfer Operation: Tank Truck, Other Applic Rcvd: 02/07/1996 Tank Location: UNDERGROUND Tank Status: In Service Install Date: 12/80 CAS No: Not reported Product: OTHER Tank External: NONE Pipe Location: Underground Pipe Internal: NONE Pipe External: NONE Second Contain: NONE Leak Detection: NONE/VAPOR WELL Overfill Protection: High Level Alarm Test Date: Not reported Database Type: Major Oil Storage</p>	<p>Facility Status: ACTIVE FACILITY Facility Town: OYSTER BAY</p> <p>Owner Type: UNDEFINED</p> <p>CBS Number: 1-000208</p> <p>Total Tanks: 88 License Stat: Issued Exp Date: 03/31/1901</p> <p>Tank ID: 03-01-6</p> <p>Capacity (Gal): 2500 Tank Type: Fiberglass reinforced plastic [FRP] Tank Internal: NONE</p> <p>Pipe Type: STEEL/IRON Dispenser: Suction</p> <p>Date Closed: Not reported</p>
--	---

MAP FINDINGS

Map ID  
Direction  
Distance

Site

Database(s)

EDR ID Number  
EPA ID Number

**GRUMMAN AEROSPACE CORP. (Continued)**

**U003080110**

Facility ID:	1-1280	Facility Status:	ACTIVE FACILITY
SWIS Code:	28	Facility Town:	OYSTER BAY
Contact:	JOHN COFMAN, (516) 575-4680		
Owner:	GRUMMAN AEROSPACE CORP. MAIL STOP D08-GHQ BETHPAGE, NY 11714-		
Owner Tel:	(516) 575-2385	Owner Type:	UNDEFINED
Mail To:	GRUMMAN AEROSPACE CORP. MAIL STOP D08-001 NY 11714- ATTN: JOHN COFMAN (516) 575-4680		
Legal Agent:	OFFICE OF GENERAL COUNCIL, GRUMMEN AEROSPACE CORP SOUTH OYSTER BAY ROAD BETHPAGE, NY 11714-		
Date Filed:	Not reported	CBS Number:	1-000208
Emerg Contact:	JOHN COFMAN, (516) 575-4680	Total Tanks:	88
SPDES Num:	0-096792	License Stat:	Issued
Avg Throughpt:	2729	Exp Date:	03/31/1901
License Issued:	03/25/1996		
Facility Type:	Other		
Transfer Operation:	Tank Truck, Other	Tank ID:	03-03-1
Applic Rcvd:	02/07/1996		
Tank Location:	UNDERGROUND	Capacity (Gal):	550
Tank Status:	In Service	Tank Type:	Steel/carbon steel
Install Date:	12/74	Tank Internal:	NONE
CAS No:	Not reported	Pipe Type:	STEEL/IRON
Product:	DIESEL	Dispenser:	Suction
Tank External:	PAINTED/ASPHALT COATING		
Pipe Location:	Underground		
Pipe Internal:	NONE		
Pipe External:	NONE		
Second Contain:	NONE		
Leak Detection:	NONE/NONE		
Overfill Protection:	Product Level Gauge		
Test Date:	09/94	Date Closed:	Not reported
Database Type:	Major Oil Storage		

MAP FINDINGS

Map ID  
Direction  
Distance

Site

Database(s)

EDR ID Number  
EPA ID Number

**GRUMMAN AEROSPACE CORP. (Continued)**

**U003080110**

Facility ID:	1-1280	Facility Status:	ACTIVE FACILITY
SWIS Code:	28	Facility Town:	OYSTER BAY
Contact:	JOHN COFMAN, (516) 575-4680		
Owner:	GRUMMAN AEROSPACE CORP. MAIL STOP D08-GHQ BETHPAGE, NY 11714-	Owner Type:	UNDEFINED
Owner Tel:	(516) 575-2385		
Mail To:	GRUMMAN AEROSPACE CORP. MAIL STOP D08-001 NY 11714-		
	ATTN: JOHN COFMAN (516) 575-4680		
Legal Agent:	OFFICE OF GENERAL COUNCIL, GRUMMAN AEROSPACE CORP SOUTH OYSTER BAY ROAD BETHPAGE, NY 11714-		
Date Filed:	Not reported	CBS Number:	1-000208
Emerg Contact:	JOHN COFMAN, (516) 575-4680	Total Tanks:	88
SPDES Num:	0-096792	License Stat:	Issued
Avg Throughpt:	2729	Exp Date:	03/31/1901
License Issued:	03/25/1996		
Facility Type:	Other	Tank ID:	03-34-2
Transfer Operation:	Tank Truck, Other		
Applic Rcvd:	02/07/1996	Capacity (Gal):	550
Tank Location:	UNDERGROUND	Tank Type:	Fiberglass reinforced plastic (FRP)
Tank Status:	In Service	Tank Internal:	NONE
Install Date:	12/82	Pipe Type:	COPPER
CAS No:	Not reported	Dispenser:	Suction
Product:	DIESEL		
Tank External:	NONE		
Pipe Location:	Underground		
Pipe Internal:	NONE		
Pipe External:	NONE		
Second Contain:	NONE		
Leak Detection:	NONE/NONE		
Overfill Protection:	Product Level Gauge		
Test Date:	08/95	Date Closed:	Not reported
Database Type:	Major Oil Storage		

MAP FINDINGS

Map ID  
Direction  
Distance

Site

Database(s)

EDR ID Number  
EPA ID Number

**GRUMMAN AEROSPACE CORP. (Continued)**

**U003080110**

Facility ID:	1-1280	Facility Status:	ACTIVE FACILITY
SWIS Code:	28	Facility Town:	OYSTER BAY
Contact:	JOHN COFMAN, (516) 575-4680		
Owner:	GRUMMAN AEROSPACE CORP. MAIL STOP D08-GHQ BETHPAGE, NY 11714-		
Owner Tel:	(516) 575-2385	Owner Type:	UNDEFINED
Mail To:	GRUMMAN AEROSPACE CORP. MAIL STOP D08-001 NY 11714- ATTN: JOHN COFMAN (516) 575-4680		
Legal Agent:	OFFICE OF GENERAL COUNCIL, GRUMMAN AEROSPACE CORP SOUTH OYSTER BAY ROAD BETHPAGE, NY 11714-		
Date Filed:	Not reported	CBS Number:	1-000208
Emerg Contact:	JOHN COFMAN, (516) 575-4680	Total Tanks:	88
SPDES Num:	0-096792	License Stat:	Issued
Avg Throughpt:	2729	Exp Date:	03/31/1901
License Issued:	03/25/1996		
Facility Type:	Other		
Transfer Operation:	Tank Truck, Other	Tank ID:	03-34-3
Applic Rcvd:	02/07/1996		
Tank Location:	UNDERGROUND	Capacity (Gal):	2000
Tank Status:	Closed-Removed	Tank Type:	Fiberglass reinforced plastic [FRP]
Install Date:	12/82	Tank Internal:	NONE
CAS No:	Not reported	Pipe Type:	COPPER
Product:	NOS 1,2, OR 4 FUEL OIL	Dispenser:	Suction
Tank External:	NONE		
Pipe Location:	Underground		
Pipe Internal:	NONE		
Pipe External:	NONE		
Second Contain:	NONE		
Leak Detection:	NONE/VAPOR WELL		
Overfill Protection:	Product Level Gauge		
Test Date:	Not reported	Date Closed:	01/93
Database Type:	Major Oil Storage		

MAP FINDINGS

Map ID  
Direction  
Distance

Site

Database(s)

EDR ID Number  
EPA ID Number

**GRUMMAN AEROSPACE CORP. (Continued)**

**U003080110**

Facility ID:	1-1280	Facility Status:	ACTIVE FACILITY
SWIS Code:	28	Facility Town:	OYSTER BAY
Contact:	JOHN COFMAN, (516) 575-4680		
Owner:	GRUMMAN AEROSPACE CORP. MAIL STOP D08-GHQ BETHPAGE, NY 11714-	Owner Type:	UNDEFINED
Owner Tel:	(516) 575-2385		
Mail To:	GRUMMAN AEROSPACE CORP. MAIL STOP D08-001 NY 11714- ATTN: JOHN COFMAN (516) 575-4680		
Legal Agent:	OFFICE OF GENERAL COUNCIL, GRUMMEN AEROSPACE CORP SOUTH OYSTER BAY ROAD BETHPAGE, NY 11714-		
Date Filed:	Not reported	CBS Number:	1-000208
Emerg Contact:	JOHN COFMAN, (516) 575-4680	Total Tanks:	88
SPDES Num:	0-096792	License Stat:	Issued
Avg Throughput:	2729	Exp Date:	03/31/1901
License Issued:	03/25/1996		
Facility Type:	Other	Tank ID:	03-34-4
Transfer Operation:	Tank Truck, Other	Capacity (Gal):	4000
Applic Rcvd:	02/07/1996	Tank Type:	Fiberglass reinforced plastic (FRP)
Tank Location:	UNDERGROUND	Tank Internal:	NONE
Tank Status:	In Service	Pipe Type:	STEEL/IRON
Install Date:	12/82	Dispenser:	Suction
CAS No:	Not reported		
Product:	OTHER		
Tank External:	NONE		
Pipe Location:	Underground		
Pipe Internal:	NONE		
Pipe External:	NONE/WRAPPED [PIPING]		
Second Contain:	NONE		
Leak Detection:	NONE/VAPOR WELL		
Overfill Protection:	High Level Alarm, Product Level Gauge		
Test Date:	Not reported	Date Closed:	Not reported
Database Type:	Major Oil Storage		

MAP FINDINGS

Map ID  
Direction  
Distance

Site

Database(s)

EDR ID Number  
EPA ID Number

**GRUMMAN AEROSPACE CORP. (Continued)**

**U003080110**

Facility ID:	1-1280	Facility Status:	ACTIVE FACILITY
SWIS Code:	28	Facility Town:	OYSTER BAY
Contact:	JOHN COFMAN, (516) 575-4680		
Owner:	GRUMMAN AEROSPACE CORP. MAIL STOP D08-GHQ BETHPAGE, NY 11714-	Owner Type:	UNDEFINED
Owner Tel:	(516) 575-2385		
Mail To:	GRUMMAN AEROSPACE CORP. MAIL STOP D08-001 NY 11714-		
	ATTN: JOHN COFMAN (516) 575-4680		
Legal Agent:	OFFICE OF GENERAL COUNCIL, GRUMMAN AEROSPACE CORP SOUTH OYSTER BAY ROAD BETHPAGE, NY 11714-		
Date Filed:	Not reported	CBS Number:	1-000208
Emerg Contact:	JOHN COFMAN, (516) 575-4680	Total Tanks:	88
SPDES Num:	0-096792	License Stat:	Issued
Avg Throughput:	2729	Exp Date:	03/31/1901
License Issued:	03/25/1996		
Facility Type:	Other		
Transfer Operation:	Tank Truck, Other	Tank ID:	04-01-1
Applic Rcvd:	02/07/1996		
Tank Location:	UNDERGROUND	Capacity (Gal):	1000
Tank Status:	Closed-Removed	Tank Type:	Steel/carbon steel
Install Date:	12/43	Tank Internal:	Not reported
CAS No:	Not reported	Pipe Type:	Not reported
Product:	DIESEL	Dispenser:	Suction
Tank External:	Not reported		
Pipe Location:	Not reported		
Pipe Internal:	Not reported		
Pipe External:	Not reported		
Second Contain:	NONE		
Leak Detection:	NONE/NONE		
Overfill Protection:	None		
Test Date:	Not reported	Date Closed:	UNKWN
Database Type:	Major Oil Storage		

MAP FINDINGS

Map ID  
Direction  
Distance

Site

Database(s)

EDR ID Number  
EPA ID Number

**GRUMMAN AEROSPACE CORP. (Continued)**

**U003080110**

Facility ID:	1-1280	Facility Status:	ACTIVE FACILITY
SWIS Code:	28	Facility Town:	OYSTER BAY
Contact:	JOHN COFMAN, (516) 575-4680		
Owner:	GRUMMAN AEROSPACE CORP. MAIL STOP D08-GHQ BETHPAGE, NY 11714-	Owner Type:	UNDEFINED
Owner Tel:	(516) 575-2385		
Mail To:	GRUMMAN AEROSPACE CORP. MAIL STOP D08-001 NY 11714- ATTN: JOHN COFMAN (516) 575-4680		
Legal Agent:	OFFICE OF GENERAL COUNCIL, GRUMMEN AEROSPACE CORP SOUTH OYSTER BAY ROAD BETHPAGE, NY 11714-		
Date Filed:	Not reported	CBS Number:	1-000208
Emerg Contact:	JOHN COFMAN, (516) 575-4680	Total Tanks:	88
SPDES Num:	0-096792	License Stat:	Issued
Avg Throughpt:	2729	Exp Date:	03/31/1901
License Issued:	03/25/1996		
Facility Type:	Other		
Transfer Operation:	Tank Truck, Other	Tank ID:	04-03-1
Applic Rcvd:	02/07/1996		
Tank Location:	UNDERGROUND	Capacity (Gal):	2000
Tank Status:	Closed-Removed	Tank Type:	Steel/carbon steel
Install Date:	12/65	Tank Internal:	NONE
CAS No:	Not reported	Pipe Type:	STEEL/IRON
Product:	NOS 1,2, OR 4 FUEL OIL	Dispenser:	Suction
Tank External:	PAINTED/ASPHALT COATING		
Pipe Location:	Underground		
Pipe Internal:	NONE		
Pipe External:	NONE		
Second Contain:	NONE		
Leak Detection:	NONE/NONE		
Overfill Protection:	Product Level Gauge		
Test Date:	05/89	Date Closed:	09/93
Database Type:	Major Oil Storage		

MAP FINDINGS

Map ID  
Direction  
Distance

Site

Database(s)

EDR ID Number  
EPA ID Number

**GRUMMAN AEROSPACE CORP. (Continued)**

**U003080110**

Facility ID:	1-1280	Facility Status:	ACTIVE FACILITY
SWIS Code:	28	Facility Town:	OYSTER BAY
Contact:	JOHN COFMAN, (516) 575-4680		
Owner:	GRUMMAN AEROSPACE CORP. MAIL STOP D08-GHQ BETHPAGE, NY 11714-		
Owner Tel:	(516) 575-2385	Owner Type:	UNDEFINED
Mail To:	GRUMMAN AEROSPACE CORP. MAIL STOP D08-001 NY 11714- ATTN: JOHN COFMAN (516) 575-4680		
Legal Agent:	OFFICE OF GENERAL COUNCIL, GRUMMEN AEROSPACE CORP SOUTH OYSTER BAY ROAD BETHPAGE, NY 11714-		
Date Filed:	Not reported	CBS Number:	1-000208
Emerg Contact:	JOHN COFMAN, (516) 575-4680	Total Tanks:	88
SPDES Num:	0-096792	License Stat:	Issued
Avg Throughpt:	2729	Exp Date:	03/31/1901
License Issued:	03/25/1996		
Facility Type:	Other		
Transfer Operation:	Tank Truck, Other	Tank ID:	04-04-2
Applic Rcvd:	02/07/1996		
Tank Location:	UNDERGROUND	Capacity (Gal):	275
Tank Status:	Closed-Removed	Tank Type:	Steel/carbon steel
Install Date:	12/43	Tank Internal:	NONE
CAS No:	Not reported	Pipe Type:	STEEL/IRON
Product:	UNLEADED GASOLINE	Dispenser:	Suction
Tank External:	NONE		
Pipe Location:	Underground		
Pipe Internal:	NONE		
Pipe External:	NONE		
Second Contain:	NONE		
Leak Detection:	NONE/NONE		
Overfill Protection:	None		
Test Date:	06/92	Date Closed:	01/95
Database Type:	Major Oil Storage		



MAP FINDINGS

Map ID  
Direction  
Distance

Site

Database(s)

EDR ID Number  
EPA ID Number

**GRUMMAN AEROSPACE CORP. (Continued)**

**U003080110**

Facility ID:	1-1280	Facility Status:	ACTIVE FACILITY
SWIS Code:	28	Facility Town:	OYSTER BAY
Contact:	JOHN COFMAN, (516) 575-4680		
Owner:	GRUMMAN AEROSPACE CORP. MAIL STOP D08-GHQ BETHPAGE, NY 11714-	Owner Type:	UNDEFINED
Owner Tel:	(516) 575-2385		
Mail To:	GRUMMAN AEROSPACE CORP. MAIL STOP D08-001 NY 11714- ATTN: JOHN COFMAN (516) 575-4680		
Legal Agent:	OFFICE OF GENERAL COUNCIL, GRUMMEN AEROSPACE CORP SOUTH OYSTER BAY ROAD BETHPAGE, NY 11714-		
Date Filed:	Not reported	CBS Number:	1-000208
Emerg Contact:	JOHN COFMAN, (516) 575-4680	Total Tanks:	88
SPDES Num:	0-096792	License Stat:	Issued
Avg Throughpt:	2729	Exp Date:	03/31/1901
License Issued:	03/25/1996		
Facility Type:	Other	Tank ID:	04-04-3
Transfer Operation:	Tank Truck, Other	Capacity (Gal):	275
Applic Rcvd:	02/07/1996	Tank Type:	Steel/carbon steel
Tank Location:	UNDERGROUND	Tank Internal:	NONE
Tank Status:	Closed-Removed	Pipe Type:	STEEL/IRON
Install Date:	12/43	Dispenser:	Suction
CAS No:	Not reported		
Product:	UNLEADED GASOLINE		
Tank External:	NONE		
Pipe Location:	Underground		
Pipe Internal:	NONE		
Pipe External:	NONE		
Second Contain:	NONE		
Leak Detection:	NONE/NONE		
Overfill Protection:	None		
Test Date:	07/92	Date Closed:	01/95
Database Type:	Major Oil Storage		

MAP FINDINGS

Map ID  
Direction  
Distance

Site

Database(s)

EDR ID Number  
EPA ID Number

**GRUMMAN AEROSPACE CORP. (Continued)**

**U003080110**

Facility ID:	1-1280	Facility Status:	ACTIVE FACILITY
SWIS Code:	28	Facility Town:	OYSTER BAY
Contact:	JOHN COFMAN, (516) 575-4680		
Owner:	GRUMMAN AEROSPACE CORP. MAIL STOP D08-GHQ BETHPAGE, NY 11714-		
Owner Tel:	(516) 575-2385	Owner Type:	UNDEFINED
Mail To:	GRUMMAN AEROSPACE CORP. MAIL STOP D08-001 NY 11714-		
	ATTN: JOHN COFMAN (516) 575-4680		
Legal Agent:	OFFICE OF GENERAL COUNCIL, GRUMMAN AEROSPACE CORP SOUTH OYSTER BAY ROAD BETHPAGE, NY 11714-		
Date Filed:	Not reported	CBS Number:	1-000208
Emerg Contact:	JOHN COFMAN, (516) 575-4680	Total Tanks:	88
SPDES Num:	0-096792	License Stat:	Issued
Avg Throughput:	2729	Exp Date:	03/31/1901
License Issued:	03/25/1996		
Facility Type:	Other		
Transfer Operation:	Tank Truck, Other	Tank ID:	05-01-1
Applic Rcvd:	02/07/1996		
Tank Location:	UNDERGROUND	Capacity (Gal):	1000
Tank Status:	In Service	Tank Type:	Steel/carbon steel
Install Date:	12/44	Tank Internal:	NONE
CAS No:	Not reported	Pipe Type:	STEEL/IRON
Product:	DIESEL	Dispenser:	Suction
Tank External:	NONE		
Pipe Location:	Aboveground		
Pipe Internal:	NONE		
Pipe External:	NONE		
Second Contain:	NONE		
Leak Detection:	NONE/NONE		
Overfill Protection:	Product Level Gauge		
Test Date:	08/94	Date Closed:	Not reported
Database Type:	Major Oil Storage		

MAP FINDINGS

Map ID  
Direction  
Distance

Site

Database(s)

EDR ID Number  
EPA ID Number

**GRUMMAN AEROSPACE CORP. (Continued)**

**U003080110**

Facility ID:	1-1280	Facility Status:	ACTIVE FACILITY
SWIS Code:	28	Facility Town:	OYSTER BAY
Contact:	JOHN COFMAN, (516) 575-4680		
Owner:	GRUMMAN AEROSPACE CORP. MAIL STOP D08-GHQ BETHPAGE, NY 11714-	Owner Type:	UNDEFINED
Owner Tel:	(516) 575-2385		
Mail To:	GRUMMAN AEROSPACE CORP. MAIL STOP D08-001 NY 11714- ATTN: JOHN COFMAN (516) 575-4680		
Legal Agent:	OFFICE OF GENERAL COUNCIL, GRUMMAN AEROSPACE CORP SOUTH OYSTER BAY ROAD BETHPAGE, NY 11714-		
Date Filed:	Not reported	CBS Number:	1-000208
Emerg Contact:	JOHN COFMAN, (516) 575-4680	Total Tanks:	88
SPDES Num:	0-096792	License Stat:	Issued
Avg Throughpt:	2729	Exp Date:	03/31/1991
License Issued:	03/25/1996		
Facility Type:	Other		
Transfer Operation:	Tank Truck, Other	Tank ID:	05-17-1
Applic Rcvd:	02/07/1996		
Tank Location:	UNDERGROUND	Capacity (Gal):	550
Tank Status:	In Service	Tank Type:	Fiberglass reinforced plastic [FRP]
Install Date:	06/89	Tank Internal:	NONE
CAS No:	Not reported	Pipe Type:	FIBERGLASS [FRP]
Product:	DIESEL	Dispenser:	Suction
Tank External:	NONE		
Pipe Location:	Underground		
Pipe Internal:	NONE		
Pipe External:	NONE		
Second Contain:	DOUBLED-WALLED TANK		
Leak Detection:	INTERSTITIAL MONITORING		
Overfill Protection:	High Level Alarm, Product Level Gauge		
Test Date:	06/89	Date Closed:	Not reported
Database Type:	Major Oil Storage		

MAP FINDINGS

Map ID  
Direction  
Distance

Site

Database(s)

EDR ID Number  
EPA ID Number

**GRUMMAN AEROSPACE CORP. (Continued)**

**U003080110**

Facility ID:	1-1280	Facility Status:	ACTIVE FACILITY
SWIS Code:	28	Facility Town:	OYSTER BAY
Contact:	JOHN COFMAN, (516) 575-4680		
Owner:	GRUMMAN AEROSPACE CORP. MAIL STOP D08-GHQ BETHPAGE, NY 11714-		
Owner Tel:	(516) 575-2385	Owner Type:	UNDEFINED
Mail To:	GRUMMAN AEROSPACE CORP. MAIL STOP D08-001 NY 11714- ATTN: JOHN COFMAN (516) 575-4680		
Legal Agent:	OFFICE OF GENERAL COUNCIL, GRUMMEN AEROSPACE CORP SOUTH OYSTER BAY ROAD BETHPAGE, NY 11714-		
Date Filed:	Not reported	CBS Number:	1-000208
Emerg Contact:	JOHN COFMAN, (516) 575-4680	Total Tanks:	88
SPDES Num:	0-096792	License Stat:	Issued
Avg Throughpt:	2729	Exp Date:	03/31/1901
License Issued:	03/25/1996		
Facility Type:	Other		
Transfer Operation:	Tank Truck, Other		
Applic Rcvd:	02/07/1996	Tank ID:	12-03-1
Tank Location:	UNDERGROUND		
Tank Status:	Closed-Removed		
Install Date:	12/66	Capacity (Gal):	15000
CAS No:	Not reported	Tank Type:	Steel/carbon steel
Product:	NOS 1,2, OR 4 FUEL OIL	Tank Internal:	NONE
Tank External:	PAINTED/ASPHALT COATING		
Pipe Location:	Underground	Pipe Type:	STEEL/IRON
Pipe Internal:	NONE	Dispenser:	Suction
Pipe External:	NONE		
Second Contain:	NONE		
Leak Detection:	NONE/NONE		
Overfill Protection:	Product Level Gauge		
Test Date:	09/90	Date Closed:	07/96
Database Type:	Major Oil Storage		

MAP FINDINGS

Map ID  
Direction  
Distance

Site

Database(s)

EDR ID Number  
EPA ID Number

**GRUMMAN AEROSPACE CORP. (Continued)**

**U003080110**

Facility ID:	1-1280	Facility Status:	ACTIVE FACILITY
SWIS Code:	28	Facility Town:	OYSTER BAY
Contact:	JOHN COFMAN, (516) 575-4680		
Owner:	GRUMMAN AEROSPACE CORP. MAIL STOP D08-GHQ BETHPAGE, NY 11714-		
Owner Tel:	(516) 575-2385	Owner Type:	UNDEFINED
Mail To:	GRUMMAN AEROSPACE CORP. MAIL STOP D08-001 NY 11714- ATTN: JOHN COFMAN (516) 575-4680		
Legal Agent:	OFFICE OF GENERAL COUNCIL, GRUMMEN AEROSPACE CORP SOUTH OYSTER BAY ROAD BETHPAGE, NY 11714-		
Date Filed:	Not reported	CBS Number:	1-000208
Emerg Contact:	JOHN COFMAN, (516) 575-4680	Total Tanks:	88
SPDES Num:	0-096792	License Stat:	Issued
Avg Throughpt:	2729	Exp Date:	03/31/1901
License Issued:	03/25/1996		
Facility Type:	Other		
Transfer Operation:	Tank Truck, Other		
Applic Rcvd:	02/07/1996	Tank ID:	12-03-2
Tank Location:	UNDERGROUND		
Tank Status:	Closed-Removed		
Install Date:	12/66	Capacity (Gal):	15000
CAS No:	Not reported	Tank Type:	Steel/carbon steel
Product:	NOS 1,2, OR 4 FUEL OIL	Tank Internal:	NONE
Tank External:	PAINTED/ASPHALT COATING		
Pipe Location:	Underground	Pipe Type:	STEEL/IRON
Pipe Internal:	NONE	Dispenser:	Suction
Pipe External:	NONE		
Second Contain:	NONE		
Leak Detection:	NONE/NONE		
Overfill Protection:	Product Level Gauge		
Test Date:	12/95	Date Closed:	07/96
Database Type:	Major Oil Storage		

MAP FINDINGS

Map ID  
Direction  
Distance

Site

Database(s)

EDR ID Number  
EPA ID Number

**GRUMMAN AEROSPACE CORP. (Continued)**

**U003080110**

Facility ID:	1-1280	Facility Status:	ACTIVE FACILITY
SWIS Code:	28	Facility Town:	OYSTER BAY
Contact:	JOHN COFMAN, (516) 575-4680		
Owner:	GRUMMAN AEROSPACE CORP. MAIL STOP D08-GHQ BETHPAGE, NY 11714-		
Owner Tel:	(516) 575-2385	Owner Type:	UNDEFINED
Mail To:	GRUMMAN AEROSPACE CORP. MAIL STOP D08-001 NY 11714- ATTN: JOHN COFMAN (516) 575-4680		
Legal Agent:	OFFICE OF GENERAL COUNCIL, GRUMMEN AEROSPACE CORP SOUTH OYSTER BAY ROAD BETHPAGE, NY 11714-		
Date Filed:	Not reported	CBS Number:	1-000208
Emerg Contact:	JOHN COFMAN, (516) 575-4680		
SPDES Num:	0-096792	Total Tanks:	88
Avg Throughpt:	2729	License Stat:	Issued
License Issued:	03/25/1996	Exp Date:	03/31/1901
Facility Type:	Other		
Transfer Operation:	Tank Truck, Other		
Applic Rcvd:	02/07/1996	Tank ID:	12-05-1
Tank Location:	UNDERGROUND		
Tank Status:	In Service		
Install Date:	12/68	Capacity (Gal):	1000
CAS No:	Not reported	Tank Type:	Steel/carbon steel
Product:	NOS 1,2, OR 4 FUEL OIL	Tank Internal:	NONE
Tank External:	PAINTED/ASPHALT COATING		
Pipe Location:	Underground	Pipe Type:	STEEL/IRON
Pipe Internal:	NONE	Dispenser:	Suction
Pipe External:	NONE		
Second Contain:	NONE		
Leak Detection:	NONE/NONE		
Overfill Protection:	Product Level Gauge		
Test Date:	06/93	Date Closed:	Not reported
Database Type:	Major Oil Storage		

MAP FINDINGS

Map ID  
Direction  
Distance

Site

Database(s)

EDR ID Number  
EPA ID Number

**GRUMMAN AEROSPACE CORP. (Continued)**

**U003080110**

Facility ID:	1-1280	Facility Status:	ACTIVE FACILITY
SWIS Code:	28	Facility Town:	OYSTER BAY
Contact:	JOHN COFMAN, (516) 575-4680		
Owner:	GRUMMAN AEROSPACE CORP. MAIL STOP D08-GHQ BETHPAGE, NY 11714-		
Owner Tel:	(516) 575-2385	Owner Type:	UNDEFINED
Mail To:	GRUMMAN AEROSPACE CORP. MAIL STOP D08-001 NY 11714- ATTN: JOHN COFMAN (516) 575-4680		
Legal Agent:	OFFICE OF GENERAL COUNCIL, GRUMMEN AEROSPACE CORP SOUTH OYSTER BAY ROAD BETHPAGE, NY 11714-		
Date Filed:	Not reported	CBS Number:	1-000208
Emerg Contact:	JOHN COFMAN, (516) 575-4680	Total Tanks:	88
SPDES Num:	0-096792	License Stat:	Issued
Avg Throughpt:	2729	Exp Date:	03/31/1901
License Issued:	03/25/1996		
Facility Type:	Other		
Transfer Operation:	Tank Truck, Other	Tank ID:	14-01-1
Applic Rcvd:	02/07/1996		
Tank Location:	UNDERGROUND	Capacity (Gal):	10000
Tank Status:	In Service	Tank Type:	Steel/carbon steel
Install Date:	12/60	Tank Internal:	NONE
CAS No:	Not reported	Pipe Type:	STEEL/IRON
Product:	NOS 5 OR 6 FUEL OIL	Dispenser:	Suction
Tank External:	PAINTED/ASPHALT COATING		
Pipe Location:	Aboveground		
Pipe Internal:	NONE		
Pipe External:	NONE		
Second Contain:	NONE		
Leak Detection:	NONE/NONE		
Overfill Protection:	Product Level Gauge		
Test Date:	Not reported	Date Closed:	Not reported
Database Type:	Major Oil Storage		

MAP FINDINGS

Map ID  
Direction  
Distance

Site

Database(s)

EDR ID Number  
EPA ID Number

**GRUMMAN AEROSPACE CORP. (Continued)**

**U003080110**

Facility ID:	1-1280	Facility Status:	ACTIVE FACILITY
SWIS Code:	28	Facility Town:	OYSTER BAY
Contact:	JOHN COFMAN, (516) 575-4680		
Owner:	GRUMMAN AEROSPACE CORP. MAIL STOP D08-GHQ BETHPAGE, NY 11714-		
Owner Tel:	(516) 575-2385	Owner Type:	UNDEFINED
Mail To:	GRUMMAN AEROSPACE CORP. MAIL STOP D08-001 NY 11714-		
Legal Agent:	ATTN: JOHN COFMAN (516) 575-4680 OFFICE OF GENERAL COUNCIL, GRUMMAN AEROSPACE CORP SOUTH OYSTER BAY ROAD BETHPAGE, NY 11714-		
Date Filed:	Not reported	CBS Number:	1-000208
Emerg Contact:	JOHN COFMAN, (516) 575-4630	Total Tanks:	88
SPDES Num:	0-096792	License Stat:	Issued
Avg Throughpt:	2729	Exp Date:	03/31/1901
License Issued:	03/25/1996		
Facility Type:	Other		
Transfer Operation:	Tank Truck, Other		
Applic Rcvd:	02/07/1996	Tank ID:	14-01-2
Tank Location:	UNDERGROUND		
Tank Status:	In Service		
Install Date:	12/60	Capacity (Gal):	10000
CAS No:	Not reported	Tank Type:	Steel/carbon steel
Product:	NOS 5 OR 6 FUEL OIL	Tank Internal:	NONE
Tank External:	PAINTED/ASPHALT COATING		
Pipe Location:	Aboveground	Pipe Type:	STEEL/IRON
Pipe Internal:	NONE	Dispenser:	Suction
Pipe External:	NONE		
Second Contain:	NONE		
Leak Detection:	NONE/NONE		
Overfill Protection:	Product Level Gauge		
Test Date:	Not reported	Date Closed:	Not reported
Database Type:	Major Oil Storage		



MAP FINDINGS

Map ID  
Direction  
Distance

Site

Database(s)

EDR ID Number  
EPA ID Number

**GRUMMAN AEROSPACE CORP. (Continued)**

**U003080110**

Facility ID:	1-1280	Facility Status:	ACTIVE FACILITY
SWIS Code:	28	Facility Town:	OYSTER BAY
Contact:	JOHN COFMAN, (516) 575-4680		
Owner:	GRUMMAN AEROSPACE CORP. MAIL STOP D08-GHQ BETHPAGE, NY 11714-	Owner Type:	UNDEFINED
Owner Tel:	(516) 575-2385		
Mail To:	GRUMMAN AEROSPACE CORP. MAIL STOP D08-001 NY 11714- ATTN: JOHN COFMAN (516) 575-4680		
Legal Agent:	OFFICE OF GENERAL COUNCIL, GRUMMEN AEROSPACE CORP SOUTH OYSTER BAY ROAD BETHPAGE, NY 11714-		
Date Filed:	Not reported	CBS Number:	1-000208
Emerg Contact:	JOHN COFMAN, (516) 575-4680	Total Tanks:	88
SPDES Num:	0-096792	License Stat:	Issued
Avg Throughpt:	2729	Exp Date:	03/31/1901
License Issued:	03/25/1996		
Facility Type:	Other	Tank ID:	14-01-3
Transfer Operation:	Tank Truck, Other	Capacity (Gal):	275
Applic Rcvd:	02/07/1996	Tank Type:	Steel/carbon steel
Tank Location:	UNDERGROUND	Tank Internal:	NONE
Tank Status:	In Service	Pipe Type:	STEEL/IRON
Install Date:	12/60	Dispenser:	Suction
CAS No:	Not reported		
Product:	DIESEL	Date Closed:	Not reported
Tank External:	PAINTED/ASPHALT COATING		
Pipe Location:	Underground		
Pipe Internal:	NONE		
Pipe External:	NONE		
Second Contain:	NONE		
Leak Detection:	NONE/NONE		
Overfill Protection:	Product Level Gauge		
Test Date:	08/94		
Database Type:	Major Oil Storage		

MAP FINDINGS

Map ID  
Direction  
Distance

Site

Database(s)

EDR ID Number  
EPA ID Number

**GRUMMAN AEROSPACE CORP. (Continued)**

**U003080110**

Facility ID:	1-1280	Facility Status:	ACTIVE FACILITY
SWIS Code:	28	Facility Town:	OYSTER BAY
Contact:	JOHN COFMAN, (516) 575-4680		
Owner:	GRUMMAN AEROSPACE CORP. MAIL STOP D08-GHQ BETHPAGE, NY 11714-		
Owner Tel:	(516) 575-2385	Owner Type:	UNDEFINED
Mail To:	GRUMMAN AEROSPACE CORP. MAIL STOP D08-001 NY 11714- ATTN: JOHN COFMAN (516) 575-4680		
Legal Agent:	OFFICE OF GENERAL COUNCIL, GRUMMEN AEROSPACE CORP SOUTH OYSTER BAY ROAD BETHPAGE, NY 11714-		
Date Filed:	Not reported	CBS Number:	1-000208
Emerg Contact:	JOHN COFMAN, (516) 575-4680	Total Tanks:	88
SPDES Num:	0-096792	License Stat:	Issued
Avg Throughpt:	2729	Exp Date:	03/31/1901
License Issued:	03/25/1996		
Facility Type:	Other		
Transfer Operation:	Tank Truck, Other		
Applic Rcvd:	02/07/1996	Tank ID:	14-01-4
Tank Location:	UNDERGROUND		
Tank Status:	In Service		
Install Date:	12/84	Capacity (Gal):	550
CAS No:	Not reported	Tank Type:	Fiberglass reinforced plastic [FRP]
Product:	DIESEL	Tank Internal:	NONE
Tank External:	NONE		
Pipe Location:	Underground	Pipe Type:	STEEL/IRON
Pipe Internal:	NONE	Dispenser:	Suction
Pipe External:	NONE		
Second Contain:	NONE		
Leak Detection:	NONE/VAPOR WELL		
Overfill Protection:	Product Level Gauge		
Test Date:	08/95	Date Closed:	Not reported
Database Type:	Major Oil Storage		

MAP FINDINGS

Map ID  
Direction  
Distance

Site

Database(s)

EDR ID Number  
EPA ID Number

**GRUMMAN AEROSPACE CORP. (Continued)**

**U003080110**

Facility ID:	1-1280	Facility Status:	ACTIVE FACILITY
SWIS Code:	28	Facility Town:	OYSTER BAY
Contact:	JOHN COFMAN, (516) 575-4680		
Owner:	GRUMMAN AEROSPACE CORP. MAIL STOP D08-GHQ BETHPAGE, NY 11714-		
Owner Tel:	(516) 575-2385	Owner Type:	UNDEFINED
Mail To:	GRUMMAN AEROSPACE CORP. MAIL STOP D08-001 NY 11714- ATTN: JOHN COFMAN (516) 575-4680		
Legal Agent:	OFFICE OF GENERAL COUNCIL, GRUMMAN AEROSPACE CORP SOUTH OYSTER BAY ROAD BETHPAGE, NY 11714-		
Date Filed:	Not reported	CBS Number:	1-000208
Emerg Contact:	JOHN COFMAN, (516) 575-4680	Total Tanks:	88
SPDES Num:	0-096792	License Stat:	Issued
Avg Throughput:	2729	Exp Date:	03/31/1901
License Issued:	03/25/1996		
Facility Type:	Other		
Transfer Operation:	Tank Truck, Other	Tank ID:	15-01-1
Applic Rcvd:	02/07/1996		
Tank Location:	UNDERGROUND	Capacity (Gal):	10000
Tank Status:	Closed-Removed	Tank Type:	Steel/carbon steel
Install Date:	12/58	Tank Internal:	NONE
CAS No:	Not reported	Pipe Type:	STEEL/IRON
Product:	NOS 1,2, OR 4 FUEL OIL	Dispenser:	Suction
Tank External:	PAINTED/ASPHALT COATING		
Pipe Location:	Underground		
Pipe Internal:	NONE		
Pipe External:	NONE/WRAPPED [PIPING]		
Second Contain:	NONE		
Leak Detection:	NONE/NONE		
Overfill Protection:	None		
Test Date:	05/89	Date Closed:	11/94
Database Type:	Major Oil Storage		

MAP FINDINGS

Map ID Direction Distance	Site	Database(s)	EDR ID Number EPA ID Number
---------------------------------	------	-------------	--------------------------------

**GRUMMAN AEROSPACE CORP. (Continued)**

**U003080110**

Facility ID:	1-1280	Facility Status:	ACTIVE FACILITY
SWIS Code:	28	Facility Town:	OYSTER BAY
Contact:	JOHN COFMAN, (516) 575-4680		
Owner:	GRUMMAN AEROSPACE CORP. MAIL STOP D08-GHQ BETHPAGE, NY 11714-		
Owner Tel:	(516) 575-2385	Owner Type:	UNDEFINED
Mail To:	GRUMMAN AEROSPACE CORP. MAIL STOP D08-001 NY 11714-		
Legal Agent:	ATTN: JOHN COFMAN (516) 575-4680 OFFICE OF GENERAL COUNCIL, GRUMMEN AEROSPACE CORP SOUTH OYSTER BAY ROAD BETHPAGE, NY 11714-		
Date Filed:	Not reported	CBS Number:	1-000208
Emerg Contact:	JOHN COFMAN, (516) 575-4680	Total Tanks:	88
SPDES Num:	0-096792	License Stat:	Issued
Avg Throughpt:	2729	Exp Date:	03/31/1901
License Issued:	03/25/1996	Tank ID:	17-20-1
Facility Type:	Other	Capacity (Gal):	15000
Transfer Operation:	Tank Truck, Other	Tank Type:	Steel/carbon steel
Applic Rcvd:	02/07/1996	Tank Internal:	NONE
Tank Location:	UNDERGROUND	Pipe Type:	STEEL/IRON
Tank Status:	Closed-Removed	Dispenser:	Suction
Install Date:	12/44		
CAS No:	Not reported		
Product:	NOS 1,2, OR 4 FUEL OIL		
Tank External:	NONE		
Pipe Location:	Underground		
Pipe Internal:	NONE		
Pipe External:	NONE		
Second Contain:	NONE		
Leak Detection:	NONE/NONE		
Overfill Protection:	Product Level Gauge		
Test Date:	09/91	Date Closed:	03/94
Database Type:	Major Oil Storage		

MAP FINDINGS

Map ID  
Direction  
Distance

Site

Database(s)

EDR ID Number  
EPA ID Number

**GRUMMAN AEROSPACE CORP. (Continued)**

**U003080110**

Facility ID:	1-1280	Facility Status:	ACTIVE FACILITY
SWIS Code:	28	Facility Town:	OYSTER BAY
Contact:	JOHN COFMAN, (516) 575-4680		
Owner:	GRUMMAN AEROSPACE CORP. MAIL STOP D08-GHQ BETHPAGE, NY 11714-		
Owner Tel:	(516) 575-2385	Owner Type:	UNDEFINED
Mail To:	GRUMMAN AEROSPACE CORP. MAIL STOP D08-001 NY 11714- ATTN: JOHN COFMAN (516) 575-4680		
Legal Agent:	OFFICE OF GENERAL COUNCIL, GRUMMAN AEROSPACE CORP SOUTH OYSTER BAY ROAD BETHPAGE, NY 11714-		
Date Filed:	Not reported	CBS Number:	1-000208
Emerg Contact:	JOHN COFMAN, (516) 575-4680	Total Tanks:	88
SPDES Num:	0-096792	License Stat:	Issued
Avg Throughput:	2729	Exp Date:	03/31/1901
License Issued:	03/25/1996		
Facility Type:	Other		
Transfer Operation:	Tank Truck, Other	Tank ID:	17-22-1
Applic Rcvd:	02/07/1996		
Tank Location:	UNDERGROUND	Capacity (Gal):	2500
Tank Status:	Closed-Removed	Tank Type:	Steel/carbon steel
Install Date:	12/44	Tank Internal:	NONE
CAS No:	Not reported	Pipe Type:	STEEL/IRON
Product:	NOS 1,2, OR 4 FUEL OIL	Dispenser:	Suction
Tank External:	NONE		
Pipe Location:	Underground		
Pipe Internal:	NONE		
Pipe External:	NONE		
Second Contain:	NONE		
Leak Detection:	NONE/NONE		
Overfill Protection:	Product Level Gauge		
Test Date:	Not reported	Date Closed:	10/91
Database Type:	Major Oil Storage		

MAP FINDINGS

Map ID  
Direction  
Distance

Site

Database(s)

EDR ID Number  
EPA ID Number

**GRUMMAN AEROSPACE CORP. (Continued)**

**U003080110**

<p>Facility ID: 1-1280 SWIS Code: 28 Contact: JOHN COFMAN, (516) 575-4680 Owner: GRUMMAN AEROSPACE CORP. MAIL STOP D08-GHQ BETHPAGE, NY 11714-</p> <p>Owner Tel: (516) 575-2385 Mail To: GRUMMAN AEROSPACE CORP. MAIL STOP D08-001 NY 11714- ATTN: JOHN COFMAN (516) 575-4680</p> <p>Legal Agent: OFFICE OF GENERAL COUNCIL, GRUMMAN AEROSPACE CORP SOUTH OYSTER BAY ROAD BETHPAGE, NY 11714-</p> <p>Date Filed: Not reported Emerg Contact: JOHN COFMAN, (516) 575-4680 SPDES Num: 0-096792 Avg Throughpt: 2729 License Issued: 03/25/1996 Facility Type: Other Transfer Operation: Tank Truck, Other Applic Rcvd: 02/07/1996 Tank Location: UNDERGROUND Tank Status: Closed-Removed Install Date: 12/74 CAS No: Not reported Product: LEADED GASOLINE Tank External: Not reported Pipe Location: Not reported Pipe Internal: Not reported Pipe External: Not reported Second Contain: NONE Leak Detection: NONE/NONE Overfill Protection: None Test Date: Not reported Database Type: Major Oil Storage</p>	<p>Facility Status: ACTIVE FACILITY Facility Town: OYSTER BAY</p> <p>Owner Type: UNDEFINED</p> <p>CBS Number: 1-000208</p> <p>Total Tanks: 88 License Stat: Issued Exp Date: 03/31/1901</p> <p>Tank ID: 17-22-2</p> <p>Capacity (Gal): 275 Tank Type: Steel/carbon steel Tank Internal: Not reported</p> <p>Pipe Type: Not reported Dispenser: Suction</p> <p>Date Closed: UNKWN</p>
---	--

MAP FINDINGS

Map ID  
Direction  
Distance

Site

Database(s)

EDR ID Number  
EPA ID Number

**GRUMMAN AEROSPACE CORP. (Continued)**

**U003080110**

Facility ID:	1-1280	Facility Status:	ACTIVE FACILITY
SWIS Code:	28	Facility Town:	OYSTER BAY
Contact:	JOHN COFMAN, (516) 575-4680		
Owner:	GRUMMAN AEROSPACE CORP. MAIL STOP D08-GHQ BETHPAGE, NY 11714-		
Owner Tel:	(516) 575-2385	Owner Type:	UNDEFINED
Mail To:	GRUMMAN AEROSPACE CORP. MAIL STOP D08-001 NY 11714- ATTN: JOHN COFMAN (516) 575-4680		
Legal Agent:	OFFICE OF GENERAL COUNCIL, GRUMMEN AEROSPACE CORP SOUTH OYSTER BAY ROAD BETHPAGE, NY 11714-		
Date Filed:	Not reported	CBS Number:	1-000208
Emerg Contact:	JOHN COFMAN, (516) 575-4680	Total Tanks:	88
SPDES Num:	0-096792	License Stat:	Issued
Avg Throughpt:	2729	Exp Date:	03/31/1901
License Issued:	03/25/1996		
Facility Type:	Other		
Transfer Operation:	Tank Truck, Other	Tank ID:	18-01-1
Applic Rcvd:	02/07/1996		
Tank Location:	UNDERGROUND	Capacity (Gal):	3000
Tank Status:	Closed-Removed	Tank Type:	Steel/carbon steel
Install Date:	12/51	Tank Internal:	NONE
CAS No:	Not reported	Pipe Type:	Not reported
Product:	NOS 1,2, OR 4 FUEL OIL	Dispenser:	Suction
Tank External:	NONE		
Pipe Location:	Underground		
Pipe Internal:	NONE		
Pipe External:	NONE		
Second Contain:	NONE		
Leak Detection:	NONE/NONE		
Overfill Protection:	None		
Test Date:	Not reported	Date Closed:	08/90
Database Type:	Major Oil Storage		

MAP FINDINGS

Map ID  
Direction  
Distance

Site

Database(s)

EDR ID Number  
EPA ID Number

**GRUMMAN AEROSPACE CORP. (Continued)**

U003080110

<p>Facility ID: 1-1280 SWIS Code: 28 Contact: JOHN COFMAN, (516) 575-4680 Owner: GRUMMAN AEROSPACE CORP. MAIL STOP D08-GHQ BETHPAGE, NY 11714-</p> <p>Owner Tel: (516) 575-2385 Mail To: GRUMMAN AEROSPACE CORP. MAIL STOP D08-001 NY 11714- ATTN: JOHN COFMAN (516) 575-4680</p> <p>Legal Agent: OFFICE OF GENERAL COUNCIL, GRUMMAN AEROSPACE CORP SOUTH OYSTER BAY ROAD BETHPAGE, NY 11714-</p> <p>Date Filed: Not reported Emerg Contact: JOHN COFMAN, (516) 575-4680 SPDES Num: 0-096792 Avg Throughpt: 2729 License Issued: 03/25/1996 Facility Type: Other Transfer Operation: Tank Truck, Other Applic Rcvd: 02/07/1996 Tank Location: UNDERGROUND Tank Status: In Service Install Date: 12/77 CAS No: Not reported Product: DIESEL Tank External: NONE Pipe Location: Underground Pipe Internal: NONE Pipe External: NONE Second Contain: NONE Leak Detection: NONE/NONE Overfill Protection: None Test Date: 12/95 Database Type: Major Oil Storage</p>	<p>Facility Status: ACTIVE FACILITY Facility Town: OYSTER BAY</p> <p>Owner Type: UNDEFINED</p> <p>CBS Number: 1-000208</p> <p>Total Tanks: 88 License Stat: Issued Exp Date: 03/31/1901</p> <p>Tank ID: 20-01-1</p> <p>Capacity (Gal): 6000 Tank Type: Fiberglass reinforced plastic [FRP] Tank Internal: NONE</p> <p>Pipe Type: GALVANIZED STEEL Dispenser: Suction</p> <p>Date Closed: Not reported</p>
--	---



MAP FINDINGS

Map ID  
Direction  
Distance

Site

Database(s)

EDR ID Number  
EPA ID Number

**GRUMMAN AEROSPACE CORP. (Continued)**

**U003080110**

<p>Facility ID: 1-1280          SWIS Code: 28          Contact: JOHN COFMAN, (516) 575-4680          Owner: GRUMMAN AEROSPACE CORP.          MAIL STOP D08-GHQ          BETHPAGE, NY 11714-</p> <p>Owner Tel: (516) 575-2385          Mail To: GRUMMAN AEROSPACE CORP.          MAIL STOP D08-001          NY 11714-          ATTN: JOHN COFMAN          (516) 575-4680</p> <p>Legal Agent: OFFICE OF GENERAL COUNCIL, GRUMMEN AEROSPACE CORP          SOUTH OYSTER BAY ROAD          BETHPAGE, NY 11714-</p> <p>Date Filed: Not reported          Emerg Contact: JOHN COFMAN, (516) 575-4680          SPDES Num: 0-096792          Avg Throughpt: 2729          License Issued: 03/25/1996          Facility Type: Other          Transfer Operation: Tank Truck, Other          Applic Rcvd: 02/07/1996          Tank Location: UNDERGROUND          Tank Status: In Service          Install Date: 12/77          CAS No: Not reported          Product: UNLEADED GASOLINE          Tank External: NONE          Pipe Location: Underground          Pipe Internal: NONE          Pipe External: NONE          Second Contain: NONE          Leak Detection: NONE/NONE          Overfill Protection: None          Test Date: 09/94          Database Type: Major Oil Storage</p>	<p>Facility Status: ACTIVE FACILITY          Facility Town: OYSTER BAY</p> <p>Owner Type: UNDEFINED</p> <p>CBS Number: 1-000208</p> <p>Total Tanks: 88          License Stat: Issued          Exp Date: 03/31/1901</p> <p>Tank ID: 20-01-2</p> <p>Capacity (Gal): 4000          Tank Type: Fiberglass reinforced plastic [FRP]          Tank Internal: NONE</p> <p>Pipe Type: GALVANIZED STEEL          Dispenser: Suction</p> <p>Date Closed: Not reported</p>
--	---

MAP FINDINGS

Map ID  
Direction  
Distance

Site

Database(s)

EDR ID Number  
EPA ID Number

**GRUMMAN AEROSPACE CORP. (Continued)**

**U003080110**

Facility ID:	1-1280	Facility Status:	ACTIVE FACILITY
SWIS Code:	28	Facility Town:	OYSTER BAY
Contact:	JOHN COFMAN, (516) 575-4680		
Owner:	GRUMMAN AEROSPACE CORP. MAIL STOP D08-GHQ BETHPAGE, NY 11714-		
Owner Tel:	(516) 575-2385	Owner Type:	UNDEFINED
Mail To:	GRUMMAN AEROSPACE CORP. MAIL STOP D08-001 NY 11714- ATTN: JOHN COFMAN (516) 575-4680		
Legal Agent:	OFFICE OF GENERAL COUNCIL, GRUMMEN AEROSPACE CORP SOUTH OYSTER BAY ROAD BETHPAGE, NY 11714-		
Date Filed:	Not reported	CBS Number:	1-000208
Emerg Contact:	JOHN COFMAN, (516) 575-4680	Total Tanks:	88
SPDES Num:	0-096792	License Stat:	Issued
Avg Throughpt:	2729	Exp Date:	03/31/1901
License Issued:	03/25/1996		
Facility Type:	Other		
Transfer Operation:	Tank Truck, Other	Tank ID:	20-01-3
Applic Rcvd:	02/07/1996		
Tank Location:	UNDERGROUND	Capacity (Gal):	6000
Tank Status:	In Service	Tank Type:	Fiberglass reinforced plastic (FRP)
Install Date:	12/77	Tank Internal:	NONE
CAS No:	Not reported	Pipe Type:	GALVANIZED STEEL
Product:	UNLEADED GASOLINE	Dispenser:	Suction
Tank External:	NONE		
Pipe Location:	Underground		
Pipe Internal:	NONE		
Pipe External:	NONE		
Second Contain:	NONE		
Leak Detection:	NONE/NONE		
Overfill Protection:	None		
Test Date:	09/94	Date Closed:	Not reported
Database Type:	Major Oil Storage		

MAP FINDINGS

Map ID  
Direction  
Distance

Site

Database(s)

EDR ID Number  
EPA ID Number

**GRUMMAN AEROSPACE CORP. (Continued)**

**U003080110**

Facility ID:	1-1280	Facility Status:	ACTIVE FACILITY
SWIS Code:	28	Facility Town:	OYSTER BAY
Contact:	JOHN COFMAN, (516) 575-4680		
Owner:	GRUMMAN AEROSPACE CORP. MAIL STOP D08-GHQ BETHPAGE, NY 11714-		
Owner Tel:	(516) 575-2385	Owner Type:	UNDEFINED
Mail To:	GRUMMAN AEROSPACE CORP. MAIL STOP D08-001 NY 11714- ATTN: JOHN COFMAN (516) 575-4680		
Legal Agent:	OFFICE OF GENERAL COUNCIL, GRUMMEN AEROSPACE CORP SOUTH OYSTER BAY ROAD BETHPAGE, NY 11714-		
Date Filed:	Not reported	CBS Number:	1-000208
Emerg Contact:	JOHN COFMAN, (516) 575-4680	Total Tanks:	88
SPDES Num:	0-096792	License Stat:	Issued
Avg Throughpt:	2729	Exp Date:	03/31/1901
License Issued:	03/25/1996		
Facility Type:	Other		
Transfer Operation:	Tank Truck, Other	Tank ID:	20-01-4
Applic Rcvd:	02/07/1996		
Tank Location:	UNDERGROUND	Capacity (Gal):	4000
Tank Status:	Closed-Removed	Tank Type:	Steel/carbon steel
Install Date:	12/75	Tank Internal:	NONE
CAS No:	Not reported	Pipe Type:	STEEL/IRON
Product:	EMPTY	Dispenser:	Suction
Tank External:	NONE		
Pipe Location:	Underground		
Pipe Internal:	NONE		
Pipe External:	NONE		
Second Contain:	NONE		
Leak Detection:	NONE/NONE		
Overfill Protection:	None		
Test Date:	11/85	Date Closed:	08/90
Database Type:	Major Oil Storage		

MAP FINDINGS

Map ID  
Direction  
Distance

Site

Database(s)

EDR ID Number  
EPA ID Number

**GRUMMAN AEROSPACE CORP. (Continued)**

U003080110

Facility ID:	1-1280	Facility Status:	ACTIVE FACILITY
SWIS Code:	28	Facility Town:	OYSTER BAY
Contact:	JOHN COFMAN, (516) 575-4680		
Owner:	GRUMMAN AEROSPACE CORP. MAIL STOP D08-GHQ BETHPAGE, NY 11714-	Owner Type:	UNDEFINED
Owner Tel:	(516) 575-2385		
Mail To:	GRUMMAN AEROSPACE CORP. MAIL STOP D08-001 NY 11714-		
Legal Agent:	ATTN: JOHN COFMAN (516) 575-4680 OFFICE OF GENERAL COUNCIL, GRUMMEN AEROSPACE CORP SOUTH OYSTER BAY ROAD BETHPAGE, NY 11714-		
Date Filed:	Not reported	CBS Number:	1-000208
Emerg Contact:	JOHN COFMAN, (516) 575-4680	Total Tanks:	88
SPDES Num:	0-096792	License Stat:	Issued
Avg Throughpt:	2729	Exp Date:	03/31/1901
License Issued:	03/25/1996		
Facility Type:	Other	Tank ID:	20-01-5
Transfer Operation:	Tank Truck, Other	Capacity (Gal):	5000
Applic Rcvd:	02/07/1996	Tank Type:	Steel/carbon steel
Tank Location:	UNDERGROUND	Tank Internal:	NONE
Tank Status:	Closed-In Place	Pipe Type:	STEEL/IRON
Install Date:	12/43	Dispenser:	Suction
CAS No:	Not reported		
Product:	EMPTY		
Tank External:	NONE		
Pipe Location:	Underground		
Pipe Internal:	NONE		
Pipe External:	NONE		
Second Contain:	NONE		
Leak Detection:	NONE/NONE		
Overfill Protection:	None		
Test Date:	Not reported	Date Closed:	11/91
Database Type:	Major Oil Storage		

MAP FINDINGS

Map ID  
Direction  
Distance

Site

Database(s)

EDR ID Number  
EPA ID Number

**GRUMMAN AEROSPACE CORP. (Continued)**

**U003080110**

Facility ID:	1-1280	Facility Status:	ACTIVE FACILITY
SWIS Code:	28	Facility Town:	OYSTER BAY
Contact:	JOHN COFMAN, (516) 575-4680		
Owner:	GRUMMAN AEROSPACE CORP. MAIL STOP D08-GHQ BETHPAGE, NY 11714-		
Owner Tel:	(516) 575-2385	Owner Type:	UNDEFINED
Mail To:	GRUMMAN AEROSPACE CORP. MAIL STOP D08-001 NY 11714- ATTN: JOHN COFMAN (516) 575-4680		
Legal Agent:	OFFICE OF GENERAL COUNCIL, GRUMMEN AEROSPACE CORP SOUTH OYSTER BAY ROAD BETHPAGE, NY 11714-		
Date Filed:	Not reported	CBS Number:	1-000208
Emerg Contact:	JOHN COFMAN, (516) 575-4680	Total Tanks:	88
SPDES Num:	0-096792	License Stat:	Issued
Avg Throughput:	2729	Exp Date:	03/31/1901
License Issued:	03/25/1996		
Facility Type:	Other		
Transfer Operation:	Tank Truck, Other	Tank ID:	20-01-7
Applic Rcvd:	02/07/1996		
Tank Location:	UNDERGROUND	Capacity (Gal):	2000
Tank Status:	Temporarily Out Of Service	Tank Type:	Steel/carbon steel
Install Date:	12/68	Tank Internal:	NONE
CAS No:	Not reported	Pipe Type:	STEEL/IRON
Product:	EMPTY	Dispenser:	Suction
Tank External:	PAINTED/ASPHALT COATING		
Pipe Location:	Underground		
Pipe Internal:	NONE		
Pipe External:	NONE		
Second Contain:	NONE		
Leak Detection:	NONE/NONE		
Overfill Protection:	None		
Test Date:	10/90	Date Closed:	Not reported
Database Type:	Major Oil Storage		

MAP FINDINGS

Map ID  
Direction  
Distance

Site

Database(s)

EDR ID Number  
EPA ID Number

**GRUMMAN AEROSPACE CORP. (Continued)**

**U003080110**

<p>Facility ID: 1-1280 SWIS Code: 28 Contact: JOHN COFMAN, (516) 575-4680 Owner: GRUMMAN AEROSPACE CORP. MAIL STOP D08-GHQ BETHPAGE, NY 11714-</p> <p>Owner Tel: (516) 575-2385 Mail To: GRUMMAN AEROSPACE CORP. MAIL STOP D08-001 NY 11714- ATTN: JOHN COFMAN (516) 575-4680</p> <p>Legal Agent: OFFICE OF GENERAL COUNCIL, GRUMMAN AEROSPACE CORP SOUTH OYSTER BAY ROAD BETHPAGE, NY 11714-</p> <p>Date Filed: Not reported Emerg Contact: JOHN COFMAN, (516) 575-4680 SPDES Num: 0-096792 Avg Throughpt: 2729 License Issued: 03/25/1996 Facility Type: Other Transfer Operation: Tank Truck, Other Applic Rcvd: 02/07/1996 Tank Location: UNDERGROUND Tank Status: Closed-Removed Install Date: 12/68 CAS No: Not reported Product: OTHER Tank External: NONE Pipe Location: Underground Pipe Internal: EPOXY LINER Pipe External: NONE Second Contain: NONE Leak Detection: NONE/NONE Overfill Protection: None Test Date: 10/90 Database Type: Major Oil Storage</p>	<p>Facility Status: ACTIVE FACILITY Facility Town: OYSTER BAY</p> <p>Owner Type: UNDEFINED</p> <p>CBS Number: 1-000208</p> <p>Total Tanks: 88 License Stat: Issued Exp Date: 03/31/1901</p> <p>Tank ID: 20-01-9</p> <p>Capacity (Gal): 550 Tank Type: Steel/carbon steel Tank Internal: EPOXY LINER</p> <p>Pipe Type: STEEL/IRON Dispenser: Suction</p> <p>Date Closed: 09/92</p>
--	---

MAP FINDINGS

Map ID  
Direction  
Distance

Site

Database(s)

EDR ID Number  
EPA ID Number

**GRUMMAN AEROSPACE CORP. (Continued)**

**U003080110**

Facility ID:	1-1280	Facility Status:	ACTIVE FACILITY
SWIS Code:	28	Facility Town:	OYSTER BAY
Contact:	JOHN COFMAN, (516) 575-4680		
Owner:	GRUMMAN AEROSPACE CORP. MAIL STOP D08-GHQ BETHPAGE, NY 11714-		
Owner Tel:	(516) 575-2385	Owner Type:	UNDEFINED
Mail To:	GRUMMAN AEROSPACE CORP. MAIL STOP D08-001 NY 11714- ATTN: JOHN COFMAN (516) 575-4680		
Legal Agent:	OFFICE OF GENERAL COUNCIL, GRUMMEN AEROSPACE CORP SOUTH OYSTER BAY ROAD BETHPAGE, NY 11714-		
Date Filed:	Not reported	CBS Number:	1-000208
Emerg Contact:	JOHN COFMAN, (516) 575-4680	Total Tanks:	88
SPDES Num:	0-096792	License Stat:	Issued
Avg Throughpt:	2729	Exp Date:	03/31/1901
License Issued:	03/25/1996		
Facility Type:	Other		
Transfer Operation:	Tank Truck, Other	Tank ID:	24-01-1
Applic Rcvd:	02/07/1996		
Tank Location:	UNDERGROUND	Capacity (Gal):	10000
Tank Status:	Closed-Removed	Tank Type:	Steel/carbon steel
Install Date:	12/66	Tank Internal:	NONE
CAS No:	Not reported	Pipe Type:	STEEL/IRON
Product:	NOS 1,2, OR 4 FUEL OIL	Dispenser:	Suction
Tank External:	PAINTED/ASPHALT COATING		
Pipe Location:	Underground		
Pipe Internal:	NONE		
Pipe External:	NONE		
Second Contain:	NONE		
Leak Detection:	NONE/NONE		
Overfill Protection:	None		
Test Date:	08/90	Date Closed:	05/94
Database Type:	Major Oil Storage		

MAP FINDINGS

Map ID  
Direction  
Distance

Site

Database(s)

EDR ID Number  
EPA ID Number

**GRUMMAN AEROSPACE CORP. (Continued)**

**U003080110**

Facility ID:	1-1280	Facility Status:	ACTIVE FACILITY
SWIS Code:	28	Facility Town:	OYSTER BAY
Contact:	JOHN COFMAN, (516) 575-4680		
Owner:	GRUMMAN AEROSPACE CORP. MAIL STOP D08-GHQ BETHPAGE, NY 11714-		
Owner Tel:	(516) 575-2385	Owner Type:	UNDEFINED
Mail To:	GRUMMAN AEROSPACE CORP. MAIL STOP D08-001 NY 11714- ATTN: JOHN COFMAN (516) 575-4680		
Legal Agent:	OFFICE OF GENERAL COUNCIL, GRUMMAN AEROSPACE CORP SOUTH OYSTER BAY ROAD BETHPAGE, NY 11714-		
Date Filed:	Not reported	CBS Number:	1-000208
Emerg Contact:	JOHN COFMAN, (516) 575-4680	Total Tanks:	88
SPDES Num:	0-096792	License Stat:	Issued
Avg Throughpt:	2729	Exp Date:	03/31/1901
License Issued:	03/25/1996		
Facility Type:	Other		
Transfer Operation:	Tank Truck, Other	Tank ID:	24-01-2
Applic Rcvd:	02/07/1996		
Tank Location:	UNDERGROUND	Capacity (Gal):	1000
Tank Status:	Closed-Removed	Tank Type:	Steel/carbon steel
Install Date:	12/66	Tank Internal:	NONE
CAS No:	Not reported	Pipe Type:	STEEL/IRON
Product:	OTHER	Dispenser:	Suction
Tank External:	PAINTED/ASPHALT COATING		
Pipe Location:	Underground		
Pipe Internal:	NONE		
Pipe External:	NONE		
Second Contain:	NONE		
Leak Detection:	NONE/NONE		
Overfill Protection:	Product Level Gauge		
Test Date:	07/92	Date Closed:	05/94
Database Type:	Major Oil Storage		



MAP FINDINGS

Map ID  
Direction  
Distance

Site

Database(s)

EDR ID Number  
EPA ID Number

**GRUMMAN AEROSPACE CORP. (Continued)**

**U003080110**

Facility ID:	1-1280	Facility Status:	ACTIVE FACILITY
SWIS Code:	28	Facility Town:	OYSTER BAY
Contact:	JOHN COFMAN, (516) 575-4680		
Owner:	GRUMMAN AEROSPACE CORP. MAIL STOP D08-GHQ BETHPAGE, NY 11714-		
Owner Tel:	(516) 575-2385	Owner Type:	UNDEFINED
Mail To:	GRUMMAN AEROSPACE CORP. MAIL STOP D08-001 NY 11714- ATTN: JOHN COFMAN (516) 575-4680		
Legal Agent:	OFFICE OF GENERAL COUNCIL, GRUMMEN AEROSPACE CORP SOUTH OYSTER BAY ROAD BETHPAGE, NY 11714-		
Date Filed:	Not reported	CBS Number:	1-000208
Emerg Contact:	JOHN COFMAN, (516) 575-4680	Total Tanks:	88
SPDES Num:	0-096792	License Stat:	Issued
Avg Throughpt:	2729	Exp Date:	03/31/1901
License Issued:	03/25/1996		
Facility Type:	Other		
Transfer Operation:	Tank Truck, Other	Tank ID:	25-01-1
Applic Rcvd:	02/07/1996		
Tank Location:	UNDERGROUND	Capacity (Gal):	10000
Tank Status:	In Service	Tank Type:	Fiberglass coated steel
Install Date:	12/86	Tank Internal:	NONE
CAS No:	Not reported	Pipe Type:	STEEL/IRON
Product:	NOS 5 OR 6 FUEL OIL	Dispenser:	Suction
Tank External:	NONE		
Pipe Location:	Aboveground		
Pipe Internal:	NONE		
Pipe External:	NONE		
Second Contain:	EXCAVATION LINER		
Leak Detection:	NONE/NONE		
Overfill Protection:	Product Level Gauge		
Test Date:	Not reported	Date Closed:	Not reported
Database Type:	Major Oil Storage		

MAP FINDINGS

Map ID  
Direction  
Distance

Site

Database(s)

EDR ID Number  
EPA ID Number

**GRUMMAN AEROSPACE CORP. (Continued)**

**U003080110**

Facility ID:	1-1280	Facility Status:	ACTIVE FACILITY
SWIS Code:	28	Facility Town:	OYSTER BAY
Contact:	JOHN COFMAN, (516) 575-4680		
Owner:	GRUMMAN AEROSPACE CORP. MAIL STOP D08-GHQ BETHPAGE, NY 11714-	Owner Type:	UNDEFINED
Owner Tel:	(516) 575-2385		
Mail To:	GRUMMAN AEROSPACE CORP. MAIL STOP D08-001 NY 11714- ATTN: JOHN COFMAN (516) 575-4680		
Legal Agent:	OFFICE OF GENERAL COUNCIL, GRUMMEN AEROSPACE CORP SOUTH OYSTER BAY ROAD BETHPAGE, NY 11714-		
Date Filed:	Not reported	CBS Number:	1-000208
Emerg Contact:	JOHN COFMAN, (516) 575-4680	Total Tanks:	88
SPDES Num:	0-096792	License Stat:	Issued
Avg Throughpt:	2729	Exp Date:	03/31/1901
License Issued:	03/25/1996		
Facility Type:	Other	Tank ID:	25-01-2
Transfer Operation:	Tank Truck, Other	Capacity (Gal):	10000
Applic Rcvd:	02/07/1996	Tank Type:	Fiberglass coated steel
Tank Location:	UNDERGROUND	Tank Internal:	NONE
Tank Status:	In Service	Pipe Type:	STEEL/IRON
Install Date:	12/86	Dispenser:	Suction
CAS No:	Not reported		
Product:	NOS 5 OR 6 FUEL OIL		
Tank External:	NONE		
Pipe Location:	Aboveground		
Pipe Internal:	NONE		
Pipe External:	NONE		
Second Contain:	EXCAVATION LINER		
Leak Detection:	NONE/NONE		
Overfill Protection:	Product Level Gauge		
Test Date:	Not reported	Date Closed:	05/94
Database Type:	Major Oil Storage		

MAP FINDINGS

Map ID  
Direction  
Distance

Site

Database(s)

EDR ID Number  
EPA ID Number

**GRUMMAN AEROSPACE CORP. (Continued)**

**U003080110**

Facility ID:	1-1280	Facility Status:	ACTIVE FACILITY
SWIS Code:	28	Facility Town:	OYSTER BAY
Contact:	JOHN COFMAN, (516) 575-4680		
Owner:	GRUMMAN AEROSPACE CORP. MAIL STOP D08-GHQ BETHPAGE, NY 11714-		
Owner Tel:	(516) 575-2385	Owner Type:	UNDEFINED
Mail To:	GRUMMAN AEROSPACE CORP. MAIL STOP D08-001 NY 11714- ATTN: JOHN COFMAN (516) 575-4680		
Legal Agent:	OFFICE OF GENERAL COUNCIL, GRUMMAN AEROSPACE CORP SOUTH OYSTER BAY ROAD BETHPAGE, NY 11714-		
Date Filed:	Not reported	CBS Number:	1-000208
Emerg Contact:	JOHN COFMAN, (516) 575-4680	Total Tanks:	88
SPDES Num:	0-096792	License Stat:	Issued
Avg Throughpt:	2729	Exp Date:	03/31/1901
License Issued:	03/25/1996		
Facility Type:	Other		
Transfer Operation:	Tank Truck, Other		
Applic Rcvd:	02/07/1996	Tank ID:	25-01-3
Tank Location:	UNDERGROUND		
Tank Status:	In Service		
Install Date:	12/63	Capacity (Gal):	550
CAS No:	Not reported	Tank Type:	Steel/carbon steel
Product:	DIESEL	Tank Internal:	NONE
Tank External:	PAINTED/ASPHALT COATING		
Pipe Location:	Underground	Pipe Type:	COPPER
Pipe Internal:	NONE	Dispenser:	Suction
Pipe External:	NONE		
Second Contain:	NONE		
Leak Detection:	NONE/NONE		
Overfill Protection:	None		
Test Date:	08/95	Date Closed:	Not reported
Database Type:	Major Oil Storage		

MAP FINDINGS

Map ID  
Direction  
Distance

Site

Database(s)

EDR ID Number  
EPA ID Number

**GRUMMAN AEROSPACE CORP. (Continued)**

**U003080110**

Facility ID:	1-1280	Facility Status:	ACTIVE FACILITY
SWIS Code:	28	Facility Town:	OYSTER BAY
Contact:	JOHN COFMAN, (516) 575-4680		
Owner:	GRUMMAN AEROSPACE CORP. MAIL STOP D08-GHQ BETHPAGE, NY 11714-	Owner Type:	UNDEFINED
Owner Tel:	(516) 575-2385		
Mail To:	GRUMMAN AEROSPACE CORP. MAIL STOP D08-001 NY 11714- ATTN: JOHN COFMAN (516) 575-4680		
Legal Agent:	OFFICE OF GENERAL COUNCIL, GRUMMAN AEROSPACE CORP SOUTH OYSTER BAY ROAD BETHPAGE, NY 11714-		
Date Filed:	Not reported	CBS Number:	1-000208
Emerg Contact:	JOHN COFMAN, (516) 575-4680	Total Tanks:	88
SPDES Num:	0-096792	License Stat:	Issued
Avg Throughput:	2729	Exp Date:	03/31/1901
License Issued:	03/25/1996		
Facility Type:	Other		
Transfer Operation:	Tank Truck, Other	Tank ID:	25-05-1
Applic Rcvd:	02/07/1996		
Tank Location:	UNDERGROUND	Capacity (Gal):	275
Tank Status:	Closed-Removed	Tank Type:	Steel/carbon steel
Install Date:	12/45	Tank Internal:	NONE
CAS No:	Not reported	Pipe Type:	STEEL/IRON
Product:	LEADED GASOLINE	Dispenser:	Suction
Tank External:	PAINTED/ASPHALT COATING		
Pipe Location:	Underground		
Pipe Internal:	NONE		
Pipe External:	NONE		
Second Contain:	NONE		
Leak Detection:	NONE/NONE		
Overfill Protection:	None		
Test Date:	Not reported	Date Closed:	08/90
Database Type:	Major Oil Storage		

MAP FINDINGS

Map ID  
Direction  
Distance

Site

Database(s)

EDR ID Number  
EPA ID Number

**GRUMMAN AEROSPACE CORP. (Continued)**

**U003080110**

Facility ID:	1-1280	Facility Status:	ACTIVE FACILITY
SWIS Code:	28	Facility Town:	OYSTER BAY
Contact:	JOHN COFMAN, (516) 575-4680		
Owner:	GRUMMAN AEROSPACE CORP. MAIL STOP D08-GHQ BETHPAGE, NY 11714-	Owner Type:	UNDEFINED
Owner Tel:	(516) 575-2385		
Mail To:	GRUMMAN AEROSPACE CORP. MAIL STOP D08-001 NY 11714- ATTN: JOHN COFMAN (516) 575-4680		
Legal Agent:	OFFICE OF GENERAL COUNCIL, GRUMMEN AEROSPACE CORP SOUTH OYSTER BAY ROAD BETHPAGE, NY 11714-		
Date Filed:	Not reported	CBS Number:	1-000208
Emerg Contact:	JOHN COFMAN, (516) 575-4680	Total Tanks:	88
SPDES Num:	0-096792	License Stat:	Issued
Avg Throughpt:	2729	Exp Date:	03/31/1901
License Issued:	03/25/1996		
Facility Type:	Other		
Transfer Operation:	Tank Truck, Other	Tank ID:	25-08-1
Applic Rcvd:	02/07/1996		
Tank Location:	UNDERGROUND	Capacity (Gal):	2000
Tank Status:	In Service	Tank Type:	Fiberglass reinforced plastic [FRP]
Install Date:	12/82	Tank Internal:	NONE
CAS No:	Not reported	Pipe Type:	COPPER
Product:	NOS 1,2, OR 4 FUEL OIL	Dispenser:	Suction
Tank External:	NONE		
Pipe Location:	Underground		
Pipe Internal:	NONE		
Pipe External:	NONE		
Second Contain:	NONE		
Leak Detection:	NONE/NONE		
Overfill Protection:	None		
Test Date:	Not reported	Date Closed:	Not reported
Database Type:	Major Oil Storage		

MAP FINDINGS

Map ID  
Direction  
Distance

Site

Database(s)

EDR ID Number  
EPA ID Number

**GRUMMAN AEROSPACE CORP. (Continued)**

**U003080110**

Facility ID:	1-1280	Facility Status:	ACTIVE FACILITY
SWIS Code:	28	Facility Town:	OYSTER BAY
Contact:	JOHN COFMAN, (516) 575-4680		
Owner:	GRUMMAN AEROSPACE CORP. MAIL STOP D08-GHQ BETHPAGE, NY 11714-		
Owner Tel:	(516) 575-2385	Owner Type:	UNDEFINED
Mail To:	GRUMMAN AEROSPACE CORP. MAIL STOP D08-001 NY 11714- ATTN: JOHN COFMAN (516) 575-4680		
Legal Agent:	OFFICE OF GENERAL COUNCIL, GRUMMAN AEROSPACE CORP SOUTH OYSTER BAY ROAD BETHPAGE, NY 11714-		
Date Filed:	Not reported	CBS Number:	1-000208
Emerg Contact:	JOHN COFMAN, (516) 575-4680	Total Tanks:	88
SPDES Num:	0-096792	License Stat:	Issued
Avg Throughpt:	2729	Exp Date:	03/31/1901
License Issued:	03/25/1996		
Facility Type:	Other		
Transfer Operation:	Tank Truck, Other	Tank ID:	26-01-1
Applic Rcvd:	02/07/1996		
Tank Location:	UNDERGROUND	Capacity (Gal):	20000
Tank Status:	In Service	Tank Type:	Fiberglass reinforced plastic [FRP]
Install Date:	12/84	Tank Internal:	NONE
CAS No:	Not reported	Pipe Type:	STEEL/IRON
Product:	NOS 1,2, OR 4 FUEL OIL	Dispenser:	Suction
Tank External:	NONE		
Pipe Location:	Aboveground		
Pipe Internal:	NONE		
Pipe External:	NONE		
Second Contain:	NONE		
Leak Detection:	NONE/VAPOR WELL		
Overfill Protection:	Product Level Gauge		
Test Date:	Not reported	Date Closed:	Not reported
Database Type:	Major Oil Storage		

MAP FINDINGS

Map ID  
Direction  
Distance

Site

Database(s)

EDR ID Number  
EPA ID Number

**GRUMMAN AEROSPACE CORP. (Continued)**

**U003080110**

Facility ID:	1-1280	Facility Status:	ACTIVE FACILITY
SWIS Code:	28	Facility Town:	OYSTER BAY
Contact:	JOHN COFMAN, (516) 575-4680		
Owner:	GRUMMAN AEROSPACE CORP. MAIL STOP D08-GHQ BETHPAGE, NY 11714-	Owner Type:	UNDEFINED
Owner Tel:	(516) 575-2385		
Mail To:	GRUMMAN AEROSPACE CORP. MAIL STOP D08-001 NY 11714- ATTN: JOHN COFMAN (516) 575-4680		
Legal Agent:	OFFICE OF GENERAL COUNCIL, GRUMMEN AEROSPACE CORP SOUTH OYSTER BAY ROAD BETHPAGE, NY 11714-		
Date Filed:	Not reported	CBS Number:	1-000208
Emerg Contact:	JOHN COFMAN, (516) 575-4680	Total Tanks:	88
SPDES Num:	0-096792	License Stat:	Issued
Avg Throughput:	2729	Exp Date:	03/31/1901
License Issued:	03/25/1996		
Facility Type:	Other		
Transfer Operation:	Tank Truck, Other	Tank ID:	26-01-2
Applic Rcvd:	02/07/1996		
Tank Location:	UNDERGROUND	Capacity (Gal):	550
Tank Status:	In Service	Tank Type:	Fiberglass reinforced plastic [FRP]
Install Date:	12/85	Tank Internal:	NONE
CAS No:	Not reported	Pipe Type:	STEEL/IRON
Product:	DIESEL	Dispenser:	Suction
Tank External:	NONE		
Pipe Location:	Aboveground		
Pipe Internal:	NONE		
Pipe External:	NONE		
Second Contain:	NONE		
Leak Detection:	NONE/VAPOR WELL		
Overfill Protection:	Product Level Gauge		
Test Date:	06/91	Date Closed:	Not reported
Database Type:	Major Oil Storage		

MAP FINDINGS

Map ID  
Direction  
Distance

Site

Database(s)

EDR ID Number  
EPA ID Number

**GRUMMAN AEROSPACE CORP. (Continued)**

**U003080110**

Facility ID:	1-1280	Facility Status:	ACTIVE FACILITY
SWIS Code:	28	Facility Town:	OYSTER BAY
Contact:	JOHN COFMAN, (516) 575-4680		
Owner:	GRUMMAN AEROSPACE CORP. MAIL STOP D08-GHQ BETHPAGE, NY 11714-		
Owner Tel:	(516) 575-2385	Owner Type:	UNDEFINED
Mail To:	GRUMMAN AEROSPACE CORP. MAIL STOP D08-001 NY 11714- ATTN: JOHN COFMAN (516) 575-4680		
Legal Agent:	OFFICE OF GENERAL COUNCIL, GRUMMAN AEROSPACE CORP SOUTH OYSTER BAY ROAD BETHPAGE, NY 11714-		
Date Filed:	Not reported	CBS Number:	1-000208
Emerg Contact:	JOHN COFMAN, (516) 575-4680	Total Tanks:	88
SPDES Num:	0-096792	License Stat:	Issued
Avg Throughpt:	2729	Exp Date:	03/31/1901
License Issued:	03/25/1996		
Facility Type:	Other		
Transfer Operation:	Tank Truck, Other	Tank ID:	28-01-1
Applic Rcvd:	02/07/1996		
Tank Location:	UNDERGROUND	Capacity (Gal):	4000
Tank Status:	In Service	Tank Type:	Steel/carbon steel
Install Date:	12/64	Tank Internal:	NONE
CAS No:	Not reported	Pipe Type:	STEEL/IRON
Product:	NOS 1,2, OR 4 FUEL OIL	Dispenser:	Suction
Tank External:	PAINTED/ASPHALT COATING		
Pipe Location:	Underground		
Pipe Internal:	NONE		
Pipe External:	NONE		
Second Contain:	NONE		
Leak Detection:	NONE/NONE		
Overfill Protection:	Product Level Gauge		
Test Date:	09/94	Date Closed:	Not reported
Database Type:	Major Oil Storage		



MAP FINDINGS

Map ID  
Direction  
Distance

Site

Database(s)

EDR ID Number  
EPA ID Number

**GRUMMAN AEROSPACE CORP. (Continued)**

**U003090110**

Facility ID:	1-1280	Facility Status:	ACTIVE FACILITY
SWIS Code:	28	Facility Town:	OYSTER BAY
Contact:	JOHN COFMAN, (516) 575-4680		
Owner:	GRUMMAN AEROSPACE CORP. MAIL STOP D08-GHQ BETHPAGE, NY 11714-	Owner Type:	UNDEFINED
Owner Tel:	(516) 575-2385		
Mail To:	GRUMMAN AEROSPACE CORP. MAIL STOP D08-001 NY 11714- ATTN: JOHN COFMAN (516) 575-4680		
Legal Agent:	OFFICE OF GENERAL COUNCIL, GRUMMAN AEROSPACE CORP SOUTH OYSTER BAY ROAD BETHPAGE, NY 11714-		
Date Filed:	Not reported	CBS Number:	1-000208
Emerg Contact:	JOHN COFMAN, (516) 575-4680	Total Tanks:	88
SPDES Num:	0-096792	License Stat:	Issued
Avg Throughpt:	2729	Exp Date:	03/31/1901
License Issued:	03/25/1996		
Facility Type:	Other		
Transfer Operation:	Tank Truck, Other	Tank ID:	30-01-1
Applic Rcvd:	02/07/1996		
Tank Location:	UNDERGROUND	Capacity (Gal):	15000
Tank Status:	In Service	Tank Type:	Steel/carbon steel
Install Date:	12/64	Tank Internal:	NONE
CAS No:	Not reported	Pipe Type:	STEEL/IRON
Product:	NOS 5 OR 6 FUEL OIL	Dispenser:	Suction
Tank External:	PAINTED/ASPHALT COATING		
Pipe Location:	Aboveground		
Pipe Internal:	NONE		
Pipe External:	NONE		
Second Contain:	NONE		
Leak Detection:	NONE/NONE		
Overfill Protection:	Product Level Gauge		
Test Date:	Not reported	Date Closed:	Not reported
Database Type:	Major Oil Storage		

MAP FINDINGS

Map ID  
Direction  
Distance

Site

Database(s)

EDR ID Number  
EPA ID Number

**GRUMMAN AEROSPACE CORP. (Continued)**

**U003080110**

Facility ID:	1-1280	Facility Status:	ACTIVE FACILITY
SWIS Code:	28	Facility Town:	OYSTER BAY
Contact:	JOHN COFMAN, (516) 575-4680		
Owner:	GRUMMAN AEROSPACE CORP. MAIL STOP D08-GHQ BETHPAGE, NY 11714-		
Owner Tel:	(516) 575-2385	Owner Type:	UNDEFINED
Mail To:	GRUMMAN AEROSPACE CORP. MAIL STOP D08-001 NY 11714- ATTN: JOHN COFMAN (516) 575-4680		
Legal Agent:	OFFICE OF GENERAL COUNCIL, GRUMMEN AEROSPACE CORP SOUTH OYSTER BAY ROAD BETHPAGE, NY 11714-		
Date Filed:	Not reported	CBS Number:	1-000208
Emerg Contact:	JOHN COFMAN, (516) 575-4680	Total Tanks:	88
SPDES Num:	0-096792	License Stat:	Issued
Avg Throughpt:	2729	Exp Date:	03/31/1901
License Issued:	03/25/1996		
Facility Type:	Other		
Transfer Operation:	Tank Truck, Other	Tank ID:	30-01-2
Applic Rcvd:	02/07/1996		
Tank Location:	UNDERGROUND	Capacity (Gal):	15000
Tank Status:	In Service	Tank Type:	Steel/carbon steel
Install Date:	12/64	Tank Internal:	NONE
CAS No:	Not reported	Pipe Type:	STEEL/IRON
Product:	NOS 5 OR 6 FUEL OIL	Dispenser:	Suction
Tank External:	PAINTED/ASPHALT COATING		
Pipe Location:	Aboveground		
Pipe Internal:	NONE		
Pipe External:	NONE		
Second Contain:	NONE		
Leak Detection:	NONE/NONE		
Overfill Protection:	Product Level Gauge		
Test Date:	Not reported	Date Closed:	Not reported
Database Type:	Major Oil Storage		

MAP FINDINGS

Map ID  
Direction  
Distance

Site

Database(s)

EDR ID Number  
EPA ID Number

**GRUMMAN AEROSPACE CORP. (Continued)**

**U003080110**

Facility ID:	1-1280	Facility Status:	ACTIVE FACILITY
SWIS Code:	28	Facility Town:	OYSTER BAY
Contact:	JOHN COFMAN, (516) 575-4680		
Owner:	GRUMMAN AEROSPACE CORP. MAIL STOP D08-GHQ BETHPAGE, NY 11714-	Owner Type:	UNDEFINED
Owner Tel:	(516) 575-2385		
Mail To:	GRUMMAN AEROSPACE CORP. MAIL STOP D08-001 NY 11714- ATTN: JOHN COFMAN (516) 575-4680		
Legal Agent:	OFFICE OF GENERAL COUNCIL, GRUMMAN AEROSPACE CORP SOUTH OYSTER BAY ROAD BETHPAGE, NY 11714-		
Date Filed:	Not reported	CBS Number:	1-000208
Emerg Contact:	JOHN COFMAN, (516) 575-4680	Total Tanks:	88
SPDES Num:	0-096792	License Stat:	Issued
Avg Throughput:	2729	Exp Date:	03/31/1901
License Issued:	03/25/1996		
Facility Type:	Other	Tank ID:	30-01-3
Transfer Operation:	Tank Truck, Other		
Applic Rcvd:	02/07/1996	Capacity (Gal):	550
Tank Location:	UNDERGROUND	Tank Type:	Steel/carbon steel
Tank Status:	In Service	Tank Internal:	NONE
Install Date:	12/64	Pipe Type:	COPPER
CAS No:	Not reported	Dispenser:	Suction
Product:	DIESEL		
Tank External:	PAINTED/ASPHALT COATING		
Pipe Location:	Underground		
Pipe Internal:	NONE		
Pipe External:	NONE		
Second Contain:	NONE		
Leak Detection:	NONE/NONE		
Overfill Protection:	Product Level Gauge		
Test Date:	08/94	Date Closed:	Not reported
Database Type:	Major Oil Storage		

MAP FINDINGS

Map ID Direction Distance	Site	Database(s)	EDR ID Number EPA ID Number
---------------------------------	------	-------------	--------------------------------

**GRUMMAN AEROSPACE CORP. (Continued)**

**U003080110**

Facility ID:	1-1280	Facility Status:	ACTIVE FACILITY
SWIS Code:	28	Facility Town:	OYSTER BAY
Contact:	JOHN COFMAN, (516) 575-4680		
Owner:	GRUMMAN AEROSPACE CORP. MAIL STOP D08-GHQ BETHPAGE, NY 11714-	Owner Type:	UNDEFINED
Owner Tel:	(516) 575-2385		
Mail To:	GRUMMAN AEROSPACE CORP. MAIL STOP D08-001 NY 11714- ATTN: JOHN COFMAN (516) 575-4680		
Legal Agent:	OFFICE OF GENERAL COUNCIL, GRUMMAN AEROSPACE CORP SOUTH OYSTER BAY ROAD BETHPAGE, NY 11714-		
Date Filed:	Not reported	CBS Number:	1-000208
Emerg Contact:	JOHN COFMAN, (516) 575-4680	Total Tanks:	88
SPDES Num:	0-096792	License Stat:	issued
Avg Throughpt:	2729	Exp Date:	03/31/1901
License Issued:	03/25/1996		
Facility Type:	Other		
Transfer Operation:	Tank Truck, Other	Tank ID:	31-01-1
Applic Rcvd:	02/07/1996		
Tank Location:	UNDERGROUND	Capacity (Gal):	12000
Tank Status:	In Service	Tank Type:	Fiberglass reinforced plastic [FRP]
Install Date:	12/85	Tank Internal:	NONE
CAS No:	Not reported	Pipe Type:	GALVANIZED STEEL
Product:	NOS 1,2, OR 4 FUEL OIL	Dispenser:	Suction
Tank External:	NONE		
Pipe Location:	Underground		
Pipe Internal:	NONE		
Pipe External:	NONE		
Second Contain:	DOUBLED-WALLED TANK		
Leak Detection:	Not reported		
Overfill Protection:	Product Level Gauge		
Test Date:	Not reported	Date Closed:	Not reported
Database Type:	Major Oil Storage		

MAP FINDINGS

Map ID  
Direction  
Distance

Site

Database(s)

EDR ID Number  
EPA ID Number

**GRUMMAN AEROSPACE CORP. (Continued)**

**U003080110**

Facility ID:	1-1280	Facility Status:	ACTIVE FACILITY
SWIS Code:	28	Facility Town:	OYSTER BAY
Contact:	JOHN COFMAN, (516) 575-4680		
Owner:	GRUMMAN AEROSPACE CORP. MAIL STOP D08-GHQ BETHPAGE, NY 11714-		
Owner Tel:	(516) 575-2385	Owner Type:	UNDEFINED
Mail To:	GRUMMAN AEROSPACE CORP. MAIL STOP D08-001 NY 11714- ATTN: JOHN COFMAN (516) 575-4680		
Legal Agent:	OFFICE OF GENERAL COUNCIL, GRUMMEN AEROSPACE CORP SOUTH OYSTER BAY ROAD BETHPAGE, NY 11714-		
Date Filed:	Not reported	CBS Number:	1-000208
Emerg Contact:	JOHN COFMAN, (516) 575-4680	Total Tanks:	88
SPDES Num:	0-096792	License Stat:	Issued
Avg Throughput:	2729	Exp Date:	03/31/1901
License Issued:	03/25/1996		
Facility Type:	Other		
Transfer Operation:	Tank Truck, Other	Tank ID:	35-01-1
Applic Rcvd:	02/07/1996		
Tank Location:	UNDERGROUND	Capacity (Gal):	15000
Tank Status:	In Service	Tank Type:	Steel/carbon steel
Install Date:	12/66	Tank Internal:	NONE
CAS No:	Not reported	Pipe Type:	STEEL/IRON
Product:	NOS 5 OR 6 FUEL OIL	Dispenser:	Suction
Tank External:	PAINTED/ASPHALT COATING		
Pipe Location:	Aboveground		
Pipe Internal:	NONE		
Pipe External:	NONE		
Second Contain:	NONE		
Leak Detection:	NONE/NONE		
Overfill Protection:	Product Level Gauge		
Test Date:	Not reported	Date Closed:	Not reported
Database Type:	Major Oil Storage		

MAP FINDINGS

Map ID  
Direction  
Distance

Site

Database(s)

EDR ID Number  
EPA ID Number

**GRUMMAN AEROSPACE CORP. (Continued)**

**U003080110**

Facility ID:	1-1280	Facility Status:	ACTIVE FACILITY
SWIS Code:	28	Facility Town:	OYSTER BAY
Contact:	JOHN COFMAN, (516) 575-4680		
Owner:	GRUMMAN AEROSPACE CORP. MAIL STOP D08-GHQ BETHPAGE, NY 11714-	Owner Type:	UNDEFINED
Owner Tel:	(516) 575-2385		
Mail To:	GRUMMAN AEROSPACE CORP. MAIL STOP D08-001 NY 11714- ATTN: JOHN COFMAN (516) 575-4680		
Legal Agent:	OFFICE OF GENERAL COUNCIL, GRUMMAN AEROSPACE CORP SOUTH OYSTER BAY ROAD BETHPAGE, NY 11714-		
Date Filed:	Not reported	CBS Number:	1-000208
Emerg Contact:	JOHN COFMAN, (516) 575-4680	Total Tanks:	88
SPDES Num:	0-096792	License Stat:	Issued
Avg Throughpt:	2729	Exp Date:	03/31/1901
License Issued:	03/25/1996		
Facility Type:	Other		
Transfer Operation:	Tank Truck, Other	Tank ID:	35-01-2
Applic Rcvd:	02/07/1996		
Tank Location:	UNDERGROUND	Capacity (Gal):	15000
Tank Status:	In Service	Tank Type:	Steel/carbon steel
Install Date:	12/66	Tank Internal:	NONE
CAS No:	Not reported	Pipe Type:	STEEL/IRON
Product:	NOS 5 OR 6 FUEL OIL	Dispenser:	Suction
Tank External:	PAINTED/ASPHALT COATING		
Pipe Location:	Aboveground		
Pipe Internal:	NONE		
Pipe External:	NONE		
Second Contain:	NONE		
Leak Detection:	NONE/NONE		
Overfill Protection:	Product Level Gauge		
Test Date:	Not reported	Date Closed:	Not reported
Database Type:	Major Oil Storage		

MAP FINDINGS

Map ID  
Direction  
Distance

Site

Database(s)

EDR ID Number  
EPA ID Number

**GRUMMAN AEROSPACE CORP. (Continued)**

**U003080110**

Facility ID:	1-1280	Facility Status:	ACTIVE FACILITY
SWIS Code:	28	Facility Town:	OYSTER BAY
Contact:	JOHN COFMAN, (516) 575-4680		
Owner:	GRUMMAN AEROSPACE CORP. MAIL STOP D08-GHQ BETHPAGE, NY 11714-		
Owner Tel:	(516) 575-2385	Owner Type:	UNDEFINED
Mail To:	GRUMMAN AEROSPACE CORP. MAIL STOP D08-001 NY 11714- ATTN: JOHN COFMAN (516) 575-4680		
Legal Agent:	OFFICE OF GENERAL COUNCIL, GRUMMEN AEROSPACE CORP SOUTH OYSTER BAY ROAD BETHPAGE, NY 11714-		
Date Filed:	Not reported	CBS Number:	1-000208
Emerg Contact:	JOHN COFMAN, (516) 575-4680	Total Tanks:	88
SPDES Num:	0-096792	License Stat:	Issued
Avg Throughpt:	2729	Exp Date:	03/31/1901
License Issued:	03/25/1996		
Facility Type:	Other		
Transfer Operation:	Tank Truck, Other	Tank ID:	35-01-3
Applic Rcvd:	02/07/1996		
Tank Location:	UNDERGROUND	Capacity (Gal):	550
Tank Status:	In Service	Tank Type:	Steel/carbon steel
Install Date:	12/66	Tank Internal:	NONE
CAS No:	Not reported	Pipe Type:	COPPER
Product:	DIESEL	Dispenser:	Suction
Tank External:	NONE		
Pipe Location:	Underground		
Pipe Internal:	NONE		
Pipe External:	NONE		
Second Contain:	NONE		
Leak Detection:	NONE/NONE		
Overfill Protection:	Product Level Gauge		
Test Date:	08/94	Date Closed:	Not reported
Database Type:	Major Oil Storage		

MAP FINDINGS

Map ID  
Direction  
Distance

Site

Database(s)

EDR ID Number  
EPA ID Number

**GRUMMAN AEROSPACE CORP. (Continued)**

**U003080110**

Facility ID:	1-1280	Facility Status:	ACTIVE FACILITY
SWIS Code:	28	Facility Town:	OYSTER BAY
Contact:	JOHN COFMAN, (516) 575-4680		
Owner:	GRUMMAN AEROSPACE CORP. MAIL STOP D08-GHQ BETHPAGE, NY 11714-		
Owner Tel:	(516) 575-2385	Owner Type:	UNDEFINED
Mail To:	GRUMMAN AEROSPACE CORP. MAIL STOP D08-001 NY 11714- ATTN: JOHN COFMAN (516) 575-4680		
Legal Agent:	OFFICE OF GENERAL COUNCIL, GRUMMEN AEROSPACE CORP SOUTH OYSTER BAY ROAD BETHPAGE, NY 11714-		
Date Filed:	Not reported	CBS Number:	1-000208
Emerg Contact:	JOHN COFMAN, (516) 575-4680	Total Tanks:	88
SPDES Num:	0-096792	License Stat:	Issued
Avg Throughpt:	2729	Exp Date:	03/31/1901
License Issued:	03/25/1996		
Facility Type:	Other		
Transfer Operation:	Tank Truck, Other	Tank ID:	35-04-1
Applic Rcvd:	02/07/1996		
Tank Location:	UNDERGROUND	Capacity (Gal):	3000
Tank Status:	In Service	Tank Type:	Steel/carbon steel
Install Date:	12/74	Tank Internal:	NONE
CAS No:	Not reported	Pipe Type:	STEEL/IRON
Product:	NOS 1,2, OR 4 FUEL OIL	Dispenser:	Suction
Tank External:	PAINTED/ASPHALT COATING		
Pipe Location:	Underground		
Pipe Internal:	NONE		
Pipe External:	NONE		
Second Contain:	NONE		
Leak Detection:	NONE/NONE		
Overfill Protection:	Product Level Gauge		
Test Date:	08/95	Date Closed:	Not reported
Database Type:	Major Oil Storage		



MAP FINDINGS

Map ID  
Direction  
Distance

Site

Database(s)

EDR ID Number  
EPA ID Number

**GRUMMAN AEROSPACE CORP. (Continued)**

**U003080110**

Facility ID:	1-1280	Facility Status:	ACTIVE FACILITY
SWIS Code:	28	Facility Town:	OYSTER BAY
Contact:	JOHN COFMAN, (516) 575-4680		
Owner:	GRUMMAN AEROSPACE CORP. MAIL STOP D08-GHQ BETHPAGE, NY 11714-	Owner Type:	UNDEFINED
Owner Tel:	(516) 575-2385		
Mail To:	GRUMMAN AEROSPACE CORP. MAIL STOP D08-001 NY 11714- ATTN: JOHN COFMAN (516) 575-4680		
Legal Agent:	OFFICE OF GENERAL COUNCIL, GRUMMEN AEROSPACE CORP SOUTH OYSTER BAY ROAD BETHPAGE, NY 11714-		
Date Filed:	Not reported	CBS Number:	1-000208
Emerg Contact:	JOHN COFMAN, (516) 575-4680	Total Tanks:	88
SPDES Num:	0-096792	License Stat:	Issued
Avg Throughpt:	2729	Exp Date:	03/31/1901
License Issued:	03/25/1996		
Facility Type:	Other	Tank ID:	03-13-13
Transfer Operation:	Tank Truck, Other	Capacity (Gal):	2000
Applic Rcvd:	02/07/1996	Tank Type:	Steel/carbon steel
Tank Location:	UNDERGROUND	Tank Internal:	Not reported
Tank Status:	Closed-In Place	Pipe Type:	Not reported
Install Date:	12/65	Dispenser:	Suction
CAS No:	Not reported		
Product:	OTHER	Date Closed:	UNKWN
Tank External:	Not reported		
Pipe Location:	Not reported		
Pipe Internal:	Not reported		
Pipe External:	Not reported		
Second Contain:	NONE		
Leak Detection:	NONE/NONE		
Overfill Protection:	None		
Test Date:	Not reported		
Database Type:	Major Oil Storage		

MAP FINDINGS

Map ID  
Direction  
Distance

Site

Database(s)

EDR ID Number  
EPA ID Number

**GRUMMAN AEROSPACE CORP. (Continued)**

**U003080110**

Facility ID:	1-1280	Facility Status:	ACTIVE FACILITY
SWIS Code:	28	Facility Town:	OYSTER BAY
Contact:	JOHN COFMAN, (516) 575-4680		
Owner:	GRUMMAN AEROSPACE CORP. MAIL STOP D08-GHQ BETHPAGE, NY 11714-		
Owner Tel:	(516) 575-2385	Owner Type:	UNDEFINED
Mail To:	GRUMMAN AEROSPACE CORP. MAIL STOP D08-001 NY 11714- ATTN: JOHN COFMAN (516) 575-4680		
Legal Agent:	OFFICE OF GENERAL COUNCIL, GRUMMAN AEROSPACE CORP SOUTH OYSTER BAY ROAD BETHPAGE, NY 11714-		
Date Filed:	Not reported	CBS Number:	1-000208
Emerg Contact:	JOHN COFMAN, (516) 575-4680	Total Tanks:	88
SPDES Num:	0-096792	License Stat:	Issued
Avg Throughpt:	2729	Exp Date:	03/31/1901
License Issued:	03/25/1996		
Facility Type:	Other		
Transfer Operation:	Tank Truck, Other		
Applic Rcvd:	02/07/1996	Tank ID:	03-13-14
Tank Location:	UNDERGROUND	Capacity (Gal):	1000
Tank Status:	Closed-In Place	Tank Type:	Steel/carbon steel
Install Date:	12/65	Tank Internal:	Not reported
CAS No:	Not reported	Pipe Type:	Not reported
Product:	OTHER	Dispenser:	Suction
Tank External:	Not reported		
Pipe Location:	Not reported		
Pipe Internal:	Not reported		
Pipe External:	Not reported		
Second Contain:	NONE		
Leak Detection:	NONE/NONE		
Overfill Protection:	None		
Test Date:	Not reported	Date Closed:	UNKWN
Database Type:	Major Oil Storage		

MAP FINDINGS

Map ID  
Direction  
Distance

Site

Database(s)

EDR ID Number  
EPA ID Number

**GRUMMAN AEROSPACE CORP. (Continued)**

**U003080110**

Facility ID:	1-1280	Facility Status:	ACTIVE FACILITY
SWIS Code:	28	Facility Town:	OYSTER BAY
Contact:	JOHN COFMAN, (516) 575-4680		
Owner:	GRUMMAN AEROSPACE CORP. MAIL STOP D08-GHQ BETHPAGE, NY 11714-		
Owner Tel:	(516) 575-2385	Owner Type:	UNDEFINED
Mail To:	GRUMMAN AEROSPACE CORP. MAIL STOP D08-001 NY 11714- ATTN: JOHN COFMAN (516) 575-4680		
Legal Agent:	OFFICE OF GENERAL COUNCIL, GRUMMAN AEROSPACE CORP SOUTH OYSTER BAY ROAD BETHPAGE, NY 11714-		
Date Filed:	Not reported	CBS Number:	1-000208
Emerg Contact:	JOHN COFMAN, (516) 575-4680	Total Tanks:	88
SPDES Num:	0-096792	License Stat:	Issued
Avg Throughpt:	2729	Exp Date:	03/31/1901
License Issued:	03/25/1996		
Facility Type:	Other		
Transfer Operation:	Tank Truck, Other	Tank ID:	03-13-15
Applic Rcvd:	02/07/1996		
Tank Location:	UNDERGROUND	Capacity (Gal):	2000
Tank Status:	Closed-Removed	Tank Type:	Steel/carbon steel
Install Date:	12/65	Tank Internal:	NONE
CAS No:	Not reported	Pipe Type:	STEEL/IRON
Product:	NOS 1,2, OR 4 FUEL OIL	Dispenser:	Suction
Tank External:	PAINTED/ASPHALT COATING		
Pipe Location:	Underground		
Pipe Internal:	NONE		
Pipe External:	NONE		
Second Contain:	NONE		
Leak Detection:	NONE/NONE		
Overfill Protection:	None		
Test Date:	05/90	Date Closed:	04/91
Database Type:	Major Oil Storage		

MAP FINDINGS

Map ID  
Direction  
Distance

Site

Database(s)

EDR ID Number  
EPA ID Number

**GRUMMAN AEROSPACE CORP. (Continued)**

**U003080110**

Facility ID:	1-1280	Facility Status:	ACTIVE FACILITY
SWIS Code:	28	Facility Town:	OYSTER BAY
Contact:	JOHN COFMAN, (516) 575-4680		
Owner:	GRUMMAN AEROSPACE CORP. MAIL STOP D08-GHQ BETHPAGE, NY 11714-		
Owner Tel:	(516) 575-2385	Owner Type:	UNDEFINED
Mail To:	GRUMMAN AEROSPACE CORP. MAIL STOP D08-001 NY 11714- ATTN: JOHN COFMAN (516) 575-4680		
Legal Agent:	OFFICE OF GENERAL COUNCIL, GRUMMAN AEROSPACE CORP SOUTH OYSTER BAY ROAD BETHPAGE, NY 11714-		
Date Filed:	Not reported	CBS Number:	1-000208
Emerg Contact:	JOHN COFMAN, (516) 575-4680	Total Tanks:	88
SPDES Num:	0-096792	License Stat:	Issued
Avg Throughpt:	2729	Exp Date:	03/31/1901
License Issued:	03/25/1996		
Facility Type:	Other		
Transfer Operation:	Tank Truck, Other		
Applic Rcvd:	02/07/1996	Tank ID:	111-01-1
Tank Location:	UNDERGROUND		
Tank Status:	Closed-Removed	Capacity (Gal):	4000
Install Date:	12/70	Tank Type:	Steel/carbon steel
CAS No:	Not reported	Tank Internal:	NONE
Product:	NOS 1,2, OR 4 FUEL OIL	Pipe Type:	STEEL/IRON
Tank External:	PAINTED/ASPHALT COATING	Dispenser:	Suction
Pipe Location:	Underground		
Pipe Internal:	NONE		
Pipe External:	NONE		
Second Contain:	NONE		
Leak Detection:	NONE/NONE		
Overfill Protection:	Product Level Gauge		
Test Date:	08/95	Date Closed:	10/95
Database Type:	Major Oil Storage		

MAP FINDINGS

Map ID  
Direction  
Distance

Site

Database(s)

EDR ID Number  
EPA ID Number

**GRUMMAN AEROSPACE CORP. (Continued)**

U003080110

Facility ID:	1-1280	Facility Status:	ACTIVE FACILITY
SWIS Code:	28	Facility Town:	OYSTER BAY
Contact:	JOHN COFMAN, (516) 575-4680		
Owner:	GRUMMAN AEROSPACE CORP. MAIL STOP D08-GHQ BETHPAGE, NY 11714-		
Owner Tel:	(516) 575-2385	Owner Type:	UNDEFINED
Mail To:	GRUMMAN AEROSPACE CORP. MAIL STOP D08-001 NY 11714- ATTN: JOHN COFMAN (516) 575-4680		
Legal Agent:	OFFICE OF GENERAL COUNCIL, GRUMMAN AEROSPACE CORP SOUTH OYSTER BAY ROAD BETHPAGE, NY 11714-		
Date Filed:	Not reported	CBS Number:	1-000208
Emerg Contact:	JOHN COFMAN, (516) 575-4680	Total Tanks:	88
SPDES Num:	0-096792	License Stat:	Issued
Avg Throughpt:	2729	Exp Date:	03/31/1901
License Issued:	03/25/1996		
Facility Type:	Other		
Transfer Operation:	Tank Truck, Other		
Applic Rcvd:	02/07/1996	Tank ID:	111-01-2
Tank Location:	UNDERGROUND		
Tank Status:	Closed-Removed	Capacity (Gal):	4000
Install Date:	12/70	Tank Type:	Steel/carbon steel
CAS No:	Not reported	Tank Internal:	NONE
Product:	NOS 1,2, OR 4 FUEL OIL	Pipe Type:	STEEL/IRON
Tank External:	PAINTED/ASPHALT COATING	Dispenser:	Suction
Pipe Location:	Underground		
Pipe Internal:	NONE		
Pipe External:	NONE		
Second Contain:	NONE		
Leak Detection:	NONE/NONE		
Overfill Protection:	Product Level Gauge		
Test Date:	08/95	Date Closed:	10/95
Database Type:	Major Oil Storage		

MAP FINDINGS

Map ID  
Direction  
Distance

Site

Database(s)

EDR ID Number  
EPA ID Number

**GRUMMAN AEROSPACE CORP. (Continued)**

U003080110

Facility ID:	1-1280	Facility Status:	ACTIVE FACILITY
SWIS Code:	28	Facility Town:	OYSTER BAY
Contact:	JOHN COFMAN, (516) 575-4680		
Owner:	GRUMMAN AEROSPACE CORP. MAIL STOP D08-GHQ BETHPAGE, NY 11714-		
Owner Tel:	(516) 575-2385	Owner Type:	UNDEFINED
Mail To:	GRUMMAN AEROSPACE CORP. MAIL STOP D08-001 NY 11714-		
Legal Agent:	ATTN: JOHN COFMAN (516) 575-4680 OFFICE OF GENERAL COUNCIL, GRUMMAN AEROSPACE CORP SOUTH OYSTER BAY ROAD BETHPAGE, NY 11714-		
Date Filed:	Not reported	CBS Number:	1-000208
Emerg Contact:	JOHN COFMAN, (516) 575-4680	Total Tanks:	88
SPDES Num:	0-096792	License Stat:	Issued
Avg Throughpt:	2729	Exp Date:	03/31/1901
License Issued:	03/25/1996		
Facility Type:	Other		
Transfer Operation:	Tank Truck, Other	Tank ID:	111-01-3
Applic Rcvd:	02/07/1996		
Tank Location:	UNDERGROUND	Capacity (Gal):	1000
Tank Status:	In Service	Tank Type:	Steel/carbon steel
Install Date:	12/70	Tank Internal:	NONE
CAS No:	Not reported	Pipe Type:	COPPER
Product:	DIESEL	Dispenser:	Suction
Tank External:	PAINTED/ASPHALT COATING		
Pipe Location:	Underground		
Pipe Internal:	NONE		
Pipe External:	NONE		
Second Contain:	NONE		
Leak Detection:	NONE/NONE		
Overfill Protection:	Product Level Gauge		
Test Date:	08/95	Date Closed:	Not reported
Database Type:	Major Oil Storage		

MAP FINDINGS

Map ID  
Direction  
Distance

Site

Database(s)

EDR ID Number  
EPA ID Number

**GRUMMAN AEROSPACE CORP. (Continued)**

**U003080110**

Facility ID:	1-1280	Facility Status:	ACTIVE FACILITY
SWIS Code:	28	Facility Town:	OYSTER BAY
Contact:	JOHN COFMAN, (516) 575-4680		
Owner:	GRUMMAN AEROSPACE CORP. MAIL STOP D08-GHQ BETHPAGE, NY 11714-		
Owner Tel:	(516) 575-2385	Owner Type:	UNDEFINED
Mail To:	GRUMMAN AEROSPACE CORP. MAIL STOP D08-001 NY 11714- ATTN: JOHN COFMAN (516) 575-4680		
Legal Agent:	OFFICE OF GENERAL COUNCIL, GRUMMAN AEROSPACE CORP SOUTH OYSTER BAY ROAD BETHPAGE, NY 11714-		
Date Filed:	Not reported	CBS Number:	1-000208
Emerg Contact:	JOHN COFMAN, (516) 575-4680	Total Tanks:	88
SPDES Num:	0-096792	License Stat:	Issued
Avg Throughput:	2729	Exp Date:	03/31/1901
License Issued:	03/25/1996		
Facility Type:	Other		
Transfer Operation:	Tank Truck, Other	Tank ID:	20-01-10
Applic Rcvd:	02/07/1996		
Tank Location:	UNDERGROUND	Capacity (Gal):	550
Tank Status:	Closed-Removed	Tank Type:	Steel/carbon steel
Install Date:	12/64	Tank Internal:	NONE
CAS No:	Not reported	Pipe Type:	STEEL/IRON
Product:	DIESEL	Dispenser:	Suction
Tank External:	NONE		
Pipe Location:	Underground		
Pipe Internal:	NONE		
Pipe External:	NONE		
Second Contain:	NONE		
Leak Detection:	NONE/NONE		
Overfill Protection:	Product Level Gauge		
Test Date:	05/90	Date Closed:	09/92
Database Type:	Major Oil Storage		

MAP FINDINGS

Map ID  
Direction  
Distance

Site

Database(s)

EDR ID Number  
EPA ID Number

**GRUMMAN AEROSPACE CORP. (Continued)**

**U003080110**

Facility ID:	1-1280	Facility Status:	ACTIVE FACILITY
SWIS Code:	28	Facility Town:	OYSTER BAY
Contact:	JOHN COFMAN, (516) 575-4680		
Owner:	GRUMMAN AEROSPACE CORP. MAIL STOP D08-GHQ BETHPAGE, NY 11714-		
Owner Tel:	(516) 575-2385	Owner Type:	UNDEFINED
Mail To:	GRUMMAN AEROSPACE CORP. MAIL STOP D08-001 NY 11714- ATTN: JOHN COFMAN (516) 575-4680		
Legal Agent:	OFFICE OF GENERAL COUNCIL, GRUMMAN AEROSPACE CORP SOUTH OYSTER BAY ROAD BETHPAGE, NY 11714-		
Date Filed:	Not reported	CBS Number:	1-000208
Emerg Contact:	JOHN COFMAN, (516) 575-4680	Total Tanks:	88
SPDES Num:	0-096792	License Stat:	Issued
Avg Throughpt:	2729	Exp Date:	03/31/1901
License Issued:	03/25/1996		
Facility Type:	Other		
Transfer Operation:	Tank Truck, Other		
Applic Rcvd:	02/07/1996	Tank ID:	20-01-11
Tank Location:	UNDERGROUND		
Tank Status:	In Service		
Install Date:	02/79	Capacity (Gal):	20000
CAS No:	Not reported	Tank Type:	Fiberglass reinforced plastic [FRP]
Product:	LEADED GASOLINE	Tank Internal:	NONE
Tank External:	NONE		
Pipe Location:	Underground	Pipe Type:	GALVANIZED STEEL
Pipe Internal:	NONE	Dispenser:	Suction
Pipe External:	NONE		
Second Contain:	NONE		
Leak Detection:	NONE/VAPOR WELL		
Overfill Protection:	None		
Test Date:	07/93	Date Closed:	Not reported
Database Type:	Major Oil Storage		



MAP FINDINGS

Map ID  
Direction  
Distance

Site

Database(s)

EDR ID Number  
EPA ID Number

**GRUMMAN AEROSPACE CORP. (Continued)**

**U003080110**

Facility ID:	1-1280	Facility Status:	ACTIVE FACILITY
SWIS Code:	28	Facility Town:	OYSTER BAY
Contact:	JOHN COFMAN, (516) 575-4680		
Owner:	GRUMMAN AEROSPACE CORP. MAIL STOP D08-GHQ BETHPAGE, NY 11714-		
Owner Tel:	(516) 575-2385	Owner Type:	UNDEFINED
Mail To:	GRUMMAN AEROSPACE CORP. MAIL STOP D08-001 NY 11714-		
	ATTN: JOHN COFMAN (516) 575-4680		
Legal Agent:	OFFICE OF GENERAL COUNCIL, GRUMMAN AEROSPACE CORP SOUTH OYSTER BAY ROAD BETHPAGE, NY 11714-		
Date Filed:	Not reported	CBS Number:	1-000208
Emerg Contact:	JOHN COFMAN, (516) 575-4680	Total Tanks:	88
SPDES Num:	0-096792	License Stat:	Issued
Avg Throughput:	2729	Exp Date:	03/31/1901
License Issued:	03/25/1996		
Facility Type:	Other		
Transfer Operation:	Tank Truck, Other	Tank ID:	20-01-12
Applic Rcvd:	02/07/1996		
Tank Location:	UNDERGROUND	Capacity (Gal):	20000
Tank Status:	In Service	Tank Type:	Fiberglass reinforced plastic [FRP]
Install Date:	12/79	Tank Internal:	NONE
CAS No:	Not reported	Pipe Type:	GALVANIZED STEEL
Product:	UNLEADED GASOLINE	Dispenser:	Suction
Tank External:	NONE		
Pipe Location:	Underground		
Pipe Internal:	NONE		
Pipe External:	NONE		
Second Contain:	NONE		
Leak Detection:	NONE/VAPOR WELL		
Overfill Protection:	None		
Test Date:	07/93	Date Closed:	Not reported
Database Type:	Major Oil Storage		

MAP FINDINGS

Map ID  
Direction  
Distance

Site

Database(s)

EDR ID Number  
EPA ID Number

**GRUMMAN AEROSPACE CORP. (Continued)**

**U003080110**

Facility ID:	1-1280	Facility Status:	ACTIVE FACILITY
SWIS Code:	28	Facility Town:	OYSTER BAY
Contact:	JOHN COFMAN, (516) 575-4680		
Owner:	GRUMMAN AEROSPACE CORP. MAIL STOP D08-GHQ BETHPAGE, NY 11714-		
Owner Tel:	(516) 575-2385	Owner Type:	UNDEFINED
Mail To:	GRUMMAN AEROSPACE CORP. MAIL STOP D08-001 NY 11714- ATTN: JOHN COFMAN (516) 575-4680		
Legal Agent:	OFFICE OF GENERAL COUNCIL, GRUMMAN AEROSPACE CORP SOUTH OYSTER BAY ROAD BETHPAGE, NY 11714-		
Date Filed:	Not reported	CBS Number:	1-000208
Emerg Contact:	JOHN COFMAN, (516) 575-4680	Total Tanks:	88
SPDES Num:	0-096792	License Stat:	Issued
Avg Throughpt:	2729	Exp Date:	03/31/1901
License Issued:	03/25/1996		
Facility Type:	Other		
Transfer Operation:	Tank Truck, Other	Tank ID:	20-01-13
Applic Rcvd:	02/07/1996		
Tank Location:	UNDERGROUND	Capacity (Gal):	10000
Tank Status:	In Service	Tank Type:	Fiberglass reinforced plastic [FRP]
Instal Date:	12/79	Tank Internal:	NONE
CAS No:	Not reported	Pipe Type:	GALVANIZED STEEL
Product:	DIESEL	Dispenser:	Suction
Tank External:	NONE		
Pipe Location:	Underground		
Pipe Internal:	NONE		
Pipe External:	NONE		
Second Contain:	NONE		
Leak Detection:	NONE/VAPOR WELL		
Overfill Protection:	None		
Test Date:	12/95	Date Closed:	Not reported
Database Type:	Major Oil Storage		

MAP FINDINGS

Map ID  
Direction  
Distance

Site

Database(s)

EDR ID Number  
EPA ID Number

**GRUMMAN AEROSPACE CORP. (Continued)**

**U003080110**

<p>Facility ID: 1-1280 SWIS Code: 28 Contact: JOHN COFMAN, (516) 575-4680 Owner: GRUMMAN AEROSPACE CORP. MAIL STOP D08-GHQ BETHPAGE, NY 11714-</p> <p>Owner Tel: (516) 575-2385 Mail To: GRUMMAN AEROSPACE CORP. MAIL STOP D08-001 NY 11714- ATTN: JOHN COFMAN (516) 575-4680</p> <p>Legal Agent: OFFICE OF GENERAL COUNCIL, GRUMMEN AEROSPACE CORP SOUTH OYSTER BAY ROAD BETHPAGE, NY 11714-</p> <p>Date Filed: Not reported Emerg Contact: JOHN COFMAN, (516) 575-4680 SPDES Num: 0-096792 Avg Throughpt: 2729 License Issued: 03/25/1996 Facility Type: Other Transfer Operation: Tank Truck, Other Applic Rcvd: 02/07/1996 Tank Location: UNDERGROUND Tank Status: In Service Install Date: 12/79 CAS No: Not reported Product: NOS 1,2, OR 4 FUEL OIL Tank External: NONE Pipe Location: Underground Pipe Internal: NONE Pipe External: NONE Second Contain: NONE Leak Detection: NONE/NONE Overfill Protection: Product Level Gauge Test Date: 09/94 Database Type: Major Oil Storage</p>	<p>Facility Status: ACTIVE FACILITY Facility Town: OYSTER BAY</p> <p>Owner Type: UNDEFINED</p> <p>CBS Number: 1-000208</p> <p>Total Tanks: 88 License Stat: Issued Exp Date: 03/31/1901</p> <p>Tank ID: 20-01-14</p> <p>Capacity (Gal): 6000 Tank Type: Fiberglass reinforced plastic (FRP) Tank Internal: NONE</p> <p>Pipe Type: GALVANIZED STEEL Dispenser: Suction</p> <p>Date Closed: Not reported</p>
---	--

MAP FINDINGS

Map ID  
Direction  
Distance

Site

Database(s)

EDR ID Number  
EPA ID Number

**GRUMMAN AEROSPACE CORP. (Continued)**

**U003080110**

Facility ID:	1-1280	Facility Status:	ACTIVE FACILITY
SWIS Code:	28	Facility Town:	OYSTER BAY
Contact:	JOHN COFMAN, (516) 575-4680		
Owner:	GRUMMAN AEROSPACE CORP. MAIL STOP D08-GHQ BETHPAGE, NY 11714-	Owner Type:	UNDEFINED
Owner Tel:	(516) 575-2385		
Mail To:	GRUMMAN AEROSPACE CORP. MAIL STOP D08-001 NY 11714- ATTN: JOHN COFMAN (516) 575-4680		
Legal Agent:	OFFICE OF GENERAL COUNCIL, GRUMMAN AEROSPACE CORP SOUTH OYSTER BAY ROAD BETHPAGE, NY 11714-		
Date Filed:	Not reported	CBS Number:	1-000208
Emerg Contact:	JOHN COFMAN, (516) 575-4680	Total Tanks:	88
SPDES Num:	0-096792	License Stat:	Issued
Avg Throughpt:	2729	Exp Date:	03/31/1901
License Issued:	03/25/1996		
Facility Type:	Other	Tank ID:	20-01-15
Transfer Operation:	Tank Truck, Other	Capacity (Gal):	1000
Applic Rcvd:	02/07/1996	Tank Type:	Fiberglass reinforced plastic [FRP]
Tank Location:	UNDERGROUND	Tank Internal:	NONE
Tank Status:	In Service	Pipe Type:	GALVANIZED STEEL
Install Date:	12/85	Dispenser:	Suction
CAS No:	Not reported		
Product:	NOS 1,2, OR 4 FUEL OIL		
Tank External:	NONE		
Pipe Location:	Underground		
Pipe Internal:	NONE		
Pipe External:	NONE		
Second Contain:	NONE		
Leak Detection:	NONE/VAPOR WELL		
Overfill Protection:	Product Level Gauge		
Test Date:	Not reported	Date Closed:	Not reported
Database Type:	Major Oil Storage		

MAP FINDINGS

Map ID  
Direction  
Distance

Site

Database(s)

EDR ID Number  
EPA ID Number

**GRUMMAN AEROSPACE CORP. (Continued)**

**U003080110**

Facility ID:	1-1280	Facility Status:	ACTIVE FACILITY
SWIS Code:	28	Facility Town:	OYSTER BAY
Contact:	JOHN COFMAN, (516) 575-4680		
Owner:	GRUMMAN AEROSPACE CORP. MAIL STOP D08-GHQ BETHPAGE, NY 11714-		
Owner Tel:	(516) 575-2385	Owner Type:	UNDEFINED
Mail To:	GRUMMAN AEROSPACE CORP. MAIL STOP D08-001 NY 11714- ATTN: JOHN COFMAN (516) 575-4680		
Legal Agent:	OFFICE OF GENERAL COUNCIL, GRUMMEN AEROSPACE CORP SOUTH OYSTER BAY ROAD BETHPAGE, NY 11714-		
Date Filed:	Not reported	CBS Number:	1-000208
Emerg Contact:	JOHN COFMAN, (516) 575-4680	Total Tanks:	88
SPDES Num:	0-096792	License Stat:	Issued
Avg Throughpt:	2729	Exp Date:	03/31/1901
License Issued:	03/25/1996		
Facility Type:	Other		
Transfer Operation:	Tank Truck, Other		
Applic Rcvd:	02/07/1996	Tank ID:	20-01-16
Tank Location:	UNDERGROUND		
Tank Status:	Closed-Removed		
Install Date:	12/85	Capacity (Gal):	550
CAS No:	Not reported	Tank Type:	Fiberglass reinforced plastic [FRP]
Product:	OTHER	Tank Internal:	NONE
Tank External:	NONE		
Pipe Location:	Underground	Pipe Type:	GALVANIZED STEEL
Pipe Internal:	NONE	Dispenser:	Suction
Pipe External:	NONE		
Second Contain:	NONE		
Leak Detection:	NONE/NONE		
Overfill Protection:	Product Level Gauge		
Test Date:	Not reported	Date Closed:	08/90
Database Type:	Major Oil Storage		

MAP FINDINGS

Map ID  
Direction  
Distance

Site

Database(s)

EDR ID Number  
EPA ID Number

**GRUMMAN AEROSPACE CORP. (Continued)**

**U003080110**

<p>Facility ID: 1-1280 SWIS Code: 28 Contact: JOHN COFMAN, (516) 575-4680 Owner: GRUMMAN AEROSPACE CORP. MAIL STOP D08-GHQ BETHPAGE, NY 11714-</p> <p>Owner Tel: (516) 575-2385 Mail To: GRUMMAN AEROSPACE CORP. MAIL STOP D08-001 NY 11714- ATTN: JOHN COFMAN (516) 575-4680</p> <p>Legal Agent: OFFICE OF GENERAL COUNCIL, GRUMMAN AEROSPACE CORP SOUTH OYSTER BAY ROAD BETHPAGE, NY 11714-</p> <p>Date Filed: Not reported Emerg Contact: JOHN COFMAN, (516) 575-4680 SPDES Num: 0-096792 Avg Throughpt: 2729 License Issued: 03/25/1996 Facility Type: Other Transfer Operation: Tank Truck, Other Applic Rcvd: 02/07/1996 Tank Location: UNDERGROUND Tank Status: Closed-Removed Install Date: 12/85 CAS No: Not reported Product: OTHER Tank External: NONE Pipe Location: Underground Pipe Internal: NONE Pipe External: NONE Second Contain: NONE Leak Detection: NONE/NONE Overfill Protection: Product Level Gauge Test Date: Not reported Database Type: Major Oil Storage</p>	<p>Facility Status: ACTIVE FACILITY Facility Town: OYSTER BAY</p> <p>Owner Type: UNDEFINED</p> <p>CBS Number: 1-000208</p> <p>Total Tanks: 88 License Stat: Issued Exp Date: 03/31/1901</p> <p>Tank ID: 20-01-17</p> <p>Capacity (Gal): 1000 Tank Type: Fiberglass reinforced plastic [FRP] Tank Internal: NONE</p> <p>Pipe Type: GALVANIZED STEEL Dispenser: Suction</p> <p>Date Closed: 08/90</p>
---	---

MAP FINDINGS

Map ID  
Direction  
Distance

Site

Database(s)

EDR ID Number  
EPA ID Number

**GRUMMAN AEROSPACE CORP. (Continued)**

**U003080110**

Facility ID:	1-1280	Facility Status:	ACTIVE FACILITY
SWIS Code:	28	Facility Town:	OYSTER BAY
Contact:	JOHN COFMAN, (516) 575-4680		
Owner:	GRUMMAN AEROSPACE CORP. MAIL STOP D08-GHQ BETHPAGE, NY 11714-	Owner Type:	UNDEFINED
Owner Tel:	(516) 575-2385		
Mail To:	GRUMMAN AEROSPACE CORP. MAIL STOP D08-001 NY 11714- ATTN: JOHN COFMAN (516) 575-4680		
Legal Agent:	OFFICE OF GENERAL COUNCIL, GRUMMAN AEROSPACE CORP SOUTH OYSTER BAY ROAD BETHPAGE, NY 11714-		
Date Filed:	Not reported	CBS Number:	1-000208
Emerg Contact:	JOHN COFMAN, (516) 575-4680	Total Tanks:	88
SPDES Num:	0-096792	License Stat:	Issued
Avg Throughput:	2729	Exp Date:	03/31/1901
License Issued:	03/25/1996		
Facility Type:	Other	Tank ID:	20-01-19
Transfer Operation:	Tank Truck, Other	Capacity (Gal):	550
Applic Rcvd:	02/07/1996	Tank Type:	Fiberglass reinforced plastic [FRP]
Tank Location:	UNDERGROUND	Tank Internal:	NONE
Tank Status:	In Service	Pipe Type:	STEEL/IRON
Install Date:	12/82	Dispenser:	Suction
CAS No:	Not reported		
Product:	OTHER		
Tank External:	NONE		
Pipe Location:	Underground		
Pipe Internal:	NONE		
Pipe External:	NONE		
Second Contain:	NONE		
Leak Detection:	NONE/NONE		
Overfill Protection:	None		
Test Date:	09/94	Date Closed:	Not reported
Database Type:	Major Oil Storage		

MAP FINDINGS

Map ID  
Direction  
Distance

Site

Database(s)

EDR ID Number  
EPA ID Number

**GRUMMAN AEROSPACE CORP. (Continued)**

**U003080110**

Facility ID:	1-1280	Facility Status:	ACTIVE FACILITY
SWIS Code:	28	Facility Town:	OYSTER BAY
Contact:	JOHN COFMAN, (516) 575-4680		
Owner:	GRUMMAN AEROSPACE CORP. MAIL STOP D08-GHQ BETHPAGE, NY 11714-		
Owner Tel:	(516) 575-2385	Owner Type:	UNDEFINED
Mail To:	GRUMMAN AEROSPACE CORP. MAIL STOP D08-001 NY 11714- ATTN: JOHN COFMAN (516) 575-4680		
Legal Agent:	OFFICE OF GENERAL COUNCIL, GRUMMEN AEROSPACE CORP SOUTH OYSTER BAY ROAD BETHPAGE, NY 11714-		
Date Filed:	Not reported	CBS Number:	1-000208
Emerg Contact:	JOHN COFMAN, (516) 575-4680	Total Tanks:	88
SPDES Num:	0-096792	License Stat:	Issued
Avg Throughput:	2729	Exp Date:	03/31/1901
License Issued:	03/25/1996		
Facility Type:	Other		
Transfer Operation:	Tank Truck, Other	Tank ID:	28A-01-1
Applic Rcvd:	02/07/1996		
Tank Location:	UNDERGROUND	Capacity (Gal):	5000
Tank Status:	Closed-Removed	Tank Type:	Steel/carbon steel
Install Date:	12/64	Tank Internal:	NONE
CAS No:	Not reported	Pipe Type:	Not reported
Product:	NOS 1,2, OR 4 FUEL OIL	Dispenser:	Suction
Tank External:	PAINTED/ASPHALT COATING		
Pipe Location:	Underground		
Pipe Internal:	NONE		
Pipe External:	NONE		
Second Contain:	NONE		
Leak Detection:	NONE/NONE		
Overfill Protection:	None		
Test Date:	Not reported	Date Closed:	02/90
Database Type:	Major Oil Storage		



MAP FINDINGS

Map ID  
Direction  
Distance

Site

Database(s)

EDR ID Number  
EPA ID Number

**GRUMMAN AEROSPACE CORP. (Continued)**

**U003080110**

Facility ID:	1-1280	Facility Status:	ACTIVE FACILITY
SWIS Code:	28	Facility Town:	OYSTER BAY
Contact:	JOHN COFMAN, (516) 575-4680		
Owner:	GRUMMAN AEROSPACE CORP. MAIL STOP D08-GHQ BETHPAGE, NY 11714-	Owner Type:	UNDEFINED
Owner Tel:	(516) 575-2385		
Mail To:	GRUMMAN AEROSPACE CORP. MAIL STOP D08-001 NY 11714-		
	ATTN: JOHN COFMAN (516) 575-4680		
Legal Agent:	OFFICE OF GENERAL COUNCIL, GRUMMEN AEROSPACE CORP SOUTH OYSTER BAY ROAD BETHPAGE, NY 11714-		
Date Filed:	Not reported	CBS Number:	1-000208
Emerg Contact:	JOHN COFMAN, (516) 575-4680	Total Tanks:	88
SPDES Num:	0-096792	License Stat:	Issued
Avg Throughpt:	2729	Exp Date:	03/31/1901
License Issued:	03/25/1996		
Facility Type:	Other		
Transfer Operation:	Tank Truck, Other	Tank ID:	01-04-3
Applic Rcvd:	02/07/1996		
Tank Location:	UNDERGROUND	Capacity (Gal):	1000
Tank Status:	In Service	Tank Type:	Steel/carbon steel
Install Date:	12/45	Tank Internal:	NONE
CAS No:	Not reported	Pipe Type:	STEEL/IRON
Product:	NOS 1,2, OR 4 FUEL OIL	Dispenser:	Suction
Tank External:	PAINTED/ASPHALT COATING		
Pipe Location:	Underground		
Pipe Internal:	NONE		
Pipe External:	NONE		
Second Contain:	NONE		
Leak Detection:	NONE		
Overfill Protection:	Product Level Gauge		
Test Date:	06/93	Date Closed:	Not reported
Database Type:	Major Oil Storage		

MAP FINDINGS

Map ID  
Direction  
Distance

Site

Database(s)

EDR ID Number  
EPA ID Number

GRUMMAN AEROSPACE CORP. (Continued)

U003080110

Facility ID:	1-1280	Facility Status:	ACTIVE FACILITY
SWIS Code:	28	Facility Town:	OYSTER BAY
Contact:	JOHN COFMAN, (516) 575-4680		
Owner:	GRUMMAN AEROSPACE CORP. MAIL STOP D08-GHQ BETHPAGE, NY 11714-		
Owner Tel:	(516) 575-2385	Owner Type:	UNDEFINED
Mail To:	GRUMMAN AEROSPACE CORP. MAIL STOP D08-001 NY 11714- ATTN: JOHN COFMAN (516) 575-4680		
Legal Agent:	OFFICE OF GENERAL COUNCIL, GRUMMAN AEROSPACE CORP SOUTH OYSTER BAY ROAD BETHPAGE, NY 11714-		
Date Filed:	Not reported	CBS Number:	1-000208
Emerg Contact:	JOHN COFMAN, (516) 575-4680	Total Tanks:	88
SPDES Num:	0-096792	License Stat:	Issued
Avg Throughpt:	2729	Exp Date:	03/31/1901
License Issued:	03/25/1996		
Facility Type:	Other		
Transfer Operation:	Tank Truck, Other	Tank ID:	03-07-1
Applic Rcvd:	02/07/1996	Capacity (Gal):	4000
Tank Location:	UNDERGROUND	Tank Type:	Fiberglass reinforced plastic [FRP]
Tank Status:	In Service	Tank Internal:	NONE
Install Date:	01/86	Pipe Type:	STEEL/IRON
CAS No:	Not reported	Dispenser:	Suction
Product:	NOS 1,2, OR 4 FUEL OIL		
Tank External:	NONE		
Pipe Location:	Underground		
Pipe Internal:	NONE		
Pipe External:	NONE		
Second Contain:	NONE		
Leak Detection:	NONE		
Overfill Protection:	Product Level Gauge		
Test Date:	Not reported	Date Closed:	Not reported
Database Type:	Major Oil Storage		

MAP FINDINGS

Map ID  
Direction  
Distance

Site

Database(s)

EDR ID Number  
EPA ID Number

**GRUMMAN AEROSPACE CORP. (Continued)**

**U003080110**

Facility ID:	1-1280	Facility Status:	ACTIVE FACILITY
SWIS Code:	28	Facility Town:	OYSTER BAY
Contact:	JOHN COFMAN, (516) 575-4680		
Owner:	GRUMMAN AEROSPACE CORP. MAIL STOP D08-GHQ BETHPAGE, NY 11714-	Owner Type:	UNDEFINED
Owner Tel:	(516) 575-2385		
Mail To:	GRUMMAN AEROSPACE CORP. MAIL STOP D08-001 NY 11714- ATTN: JOHN COFMAN (516) 575-4680		
Legal Agent:	OFFICE OF GENERAL COUNCIL, GRUMMEN AEROSPACE CORP SOUTH OYSTER BAY ROAD BETHPAGE, NY 11714-		
Date Filed:	Not reported	CBS Number:	1-000208
Emerg Contact:	JOHN COFMAN, (516) 575-4680	Total Tanks:	88
SPDES Num:	0-096792	License Stat:	Issued
Avg Throughpt:	2729	Exp Date:	03/31/1901
License Issued:	03/25/1996		
Facility Type:	Other		
Transfer Operation:	Tank Truck, Other	Tank ID:	02-01-9
Applic Rcvd:	02/07/1996		
Tank Location:	UNDERGROUND	Capacity (Gal):	10000
Tank Status:	In Service	Tank Type:	Fiberglass coated steel
Install Date:	06/91	Tank Internal:	NONE
CAS No:	Not reported	Pipe Type:	STEEL/IRON
Product:	DIESEL	Dispenser:	Suction
Tank External:	FIBERGLASS		
Pipe Location:	Underground		
Pipe Internal:	NONE		
Pipe External:	JACKETED/WRAPPED (PIPING)		
Second Contain:	DOUBLED-WALLED TANK		
Leak Detection:	INTERSTITIAL MONITORING		
Overfill Protection:	High Level Alarm, Product Level Gauge		
Test Date:	06/91	Date Closed:	Not reported
Database Type:	Major Oil Storage		

MAP FINDINGS

Map ID  
Direction  
Distance

Site

Database(s)

EDR ID Number  
EPA ID Number

**GRUMMAN AEROSPACE CORP. (Continued)**

U003080110

Facility ID:	1-1280	Facility Status:	ACTIVE FACILITY
SWIS Code:	28	Facility Town:	OYSTER BAY
Contact:	JOHN COFMAN, (516) 575-4680		
Owner:	GRUMMAN AEROSPACE CORP. MAIL STOP D08-GHQ BETHPAGE, NY 11714-		
Owner Tel:	(516) 575-2385	Owner Type:	UNDEFINED
Mail To:	GRUMMAN AEROSPACE CORP. MAIL STOP D08-001 NY 11714- ATTN: JOHN COFMAN (516) 575-4680		
Legal Agent:	OFFICE OF GENERAL COUNCIL, GRUMMAN AEROSPACE CORP SOUTH OYSTER BAY ROAD BETHPAGE, NY 11714-		
Date Filed:	Not reported	CBS Number:	1-000208
Emerg Contact:	JOHN COFMAN, (516) 575-4680	Total Tanks:	88
SPDES Num:	0-096792	License Stat:	Issued
Avg Throughpt:	2729	Exp Date:	03/31/1901
License Issued:	03/25/1996		
Facility Type:	Other		
Transfer Operation:	Tank Truck, Other	Tank ID:	25-05-2
Applic Rcvd:	02/07/1996		
Tank Location:	UNDERGROUND	Capacity (Gal):	550
Tank Status:	In Service	Tank Type:	Steel/carbon steel
Install Date:	09/90	Tank Internal:	NONE
CAS No:	Not reported	Pipe Type:	COPPER
Product:	DIESEL	Dispenser:	Suction
Tank External:	SACRIFICIAL ANODE		
Pipe Location:	Underground		
Pipe Internal:	NONE		
Pipe External:	JACKETED		
Second Contain:	DOUBLED-WALLED TANK		
Leak Detection:	INTERSTITIAL MONITORING		
Overfill Protection:	High Level Alarm, Product Level Gauge		
Test Date:	10/90	Date Closed:	Not reported
Database Type:	Major Oil Storage		

MAP FINDINGS

Map ID  
Direction  
Distance

Site

Database(s)

EDR ID Number  
EPA ID Number

**GRUMMAN AEROSPACE CORP. (Continued)**

**U003080110**

Facility ID:	1-1280	Facility Status:	ACTIVE FACILITY
SWIS Code:	28	Facility Town:	OYSTER BAY
Contact:	JOHN COFMAN, (516) 575-4680		
Owner:	GRUMMAN AEROSPACE CORP. MAIL STOP D08-GHQ BETHPAGE, NY 11714-		
Owner Tel:	(516) 575-2385	Owner Type:	UNDEFINED
Mail To:	GRUMMAN AEROSPACE CORP. MAIL STOP D08-001 NY 11714- ATTN: JOHN COFMAN (516) 575-4680		
Legal Agent:	OFFICE OF GENERAL COUNCIL, GRUMMEN AEROSPACE CORP SOUTH OYSTER BAY ROAD BETHPAGE, NY 11714-		
Date Filed:	Not reported	CBS Number:	1-000208
Emerg Contact:	JOHN COFMAN, (516) 575-4680	Total Tanks:	88
SPDES Num:	0-096792	License Stat:	Issued
Avg Throughpt:	2729	Exp Date:	03/31/1901
License Issued:	03/25/1996		
Facility Type:	Other		
Transfer Operation:	Tank Truck, Other	Tank ID:	17-20-2
Applic Rcvd:	02/07/1996		
Tank Location:	UNDERGROUND	Capacity (Gal):	10000
Tank Status:	In Service	Tank Type:	Fiberglass coated steel
Install Date:	03/94	Tank Internal:	NONE
CAS No:	Not reported	Pipe Type:	FIBERGLASS [FRP]
Product:	NOS 1,2, OR 4 FUEL OIL	Dispenser:	Suction
Tank External:	FIBERGLASS		
Pipe Location:	Underground		
Pipe Internal:	FIBERGLASS LINER [FRP]		
Pipe External:	FIBERGLASS		
Second Contain:	DOUBLED-WALLED TANK		
Leak Detection:	INTERSTITIAL MONITORING		
Overfill Protection:	High Level Alarm, Product Level Gauge		
Test Date:	03/94	Date Closed:	Not reported
Database Type:	Major Oil Storage		

MAP FINDINGS

Map ID  
Direction  
Distance

Site

Database(s)

EDR ID Number  
EPA ID Number

**GRUMMAN AEROSPACE CORP. (Continued)**

**U003080110**

MOSF AST:			
Facility ID:	1-1280	Telephone:	(516) 575-4680
Facility Type:	Other	Facility Contact:	JOHN COFMAN
Facility Status:	ACTIVE FACILITY		
Owner:	GRUMMAN AEROSPACE CORP. MAIL STOP D08-GHQ BETHPAGE, NY 11714		
Owner Tel:	(516) 575-2385		
Owner Type:	Corporate/Commercial	CASNO:	Not reported
Tank Status:	In Service	Tank ID:	02-29-1
Total Tanks:	38	Daily Throughput	2729 Gal(s)
Tank Location:	ABOVEGROUND		
Install Date:	12/68	Capacity (Gal):	Not reported
Tank Type:	Steel/carbon steel		
Tank External:	NONE/JACKETED		
Product:	NOS 5 OR 6 FUEL OIL	Tank Internal:	NONE
Pipe Location:	Aboveground	Pipe Type:	STEEL/IRON
Pipe Internal:	NONE	Dispenser:	Suction
Pipe External:	NONE		
Second Contain:	PREFABRICATED STEEL DIKE/NATURAL LINER		
Leak Detection:	NONE/NONE		
Overfill Protection:	None		
Test Date:	Not reported	Date Closed:	Not reported
Dispensing Mthd:	Suction		
SWIS Code:	28	Facility Town:	OYSTER BAY
Mailing Name:	GRUMMAN AEROSPACE CORP. MAIL STOP D08-001 NY 11714		
Mailing Contact:	JOHN COFMAN		
Mailing Phone:	(516) 575-4680		
Legal Agent:	OFFICE OF GENERAL COUNCIL, GRUMMEN AEROSPACE CORP SOUTH OYSTER BAY ROAD BETHPAGE, NY 11714		
Date Legal Agent Filed with Secretary of State:	Not reported		
Name of Emergency Contact:	JOHN COFMAN		
Emergency Contact Telephone:	(516) 575-4680		
Chemical Bulk Storage Number:	1-000208		
Pollution Discharge Elimination System Num:	0-096792		
License Status:	License Issued		
Date License Application Received:	02/07/1996		
Date License Issued:	03/25/1996		
Date License Expires or Expired:	03/31/1901		
Product Transfer Operation:	Tank Truck Other		

MAP FINDINGS

Map ID  
Direction  
Distance

Site

Database(s)

EDR ID Number  
EPA ID Number

**GRUMMAN AEROSPACE CORP. (Continued)**

**U003080110**

Facility ID:	1-1280	Telephone:	(516) 575-4680
Facility Type:	Other	Facility Contact:	JOHN COFMAN
Facility Status:	ACTIVE FACILITY		
Owner:	GRUMMAN AEROSPACE CORP. MAIL STOP D08-GHQ BETHPAGE, NY 11714		
Owner Tel:	(516) 575-2385	CASNO:	Not reported
Owner Type:	Corporate/Commercial	Tank ID:	20-03-22
Tank Status:	In Service	Daily Throughput	2729 Gal(s)
Total Tanks:	38	Capacity (Gal):	Not reported
Tank Location:	ABOVEGROUND	Tank Internal:	NONE
Install Date:	02/92	Pipe Type:	NONE
Tank Type:	Steel/carbon steel	Dispenser:	Suction
Tank External:	PAINTED/ASPHALT COATING		
Product:	OTHER		
Pipe Location:	None		
Pipe Internal:	NONE		
Pipe External:	NONE		
Second Contain:	DOUBLED-WALLED TANK	Date Closed:	Not reported
Leak Detection:	INTERSTITIAL MONITORING	Facility Town:	OYSTER BAY
Overfill Protection:	Product Level Gauge		
Test Date:	Not reported		
Dispensing Mthd:	Suction		
SWIS Code:	28		
Mailing Name:	GRUMMAN AEROSPACE CORP. MAIL STOP D08-001 NY 11714		
Mailing Contact:	JOHN COFMAN		
Mailing Phone:	(516) 575-4680		
Legal Agent:	OFFICE OF GENERAL COUNCIL, GRUMMEN AEROSPACE CORP SOUTH OYSTER BAY ROAD BETHPAGE, NY 11714		
Date Legal Agent Filed with Secretary of State:	Not reported		
Name of Emergency Contact:	JOHN COFMAN		
Emergency Contact Telephone:	(516) 575-4680		
Chemical Bulk Storage Number:	1-000208		
Pollution Discharge Elimination System Num:	0-096792		
License Status:	License Issued		
Date License Application Received:	02/07/1996		
Date License Issued:	03/25/1996		
Date License Expires or Expired:	03/31/1901		
Product Transfer Operation:	Tank Truck Other		

MAP FINDINGS

Map ID  
Direction  
Distance

Site

Database(s)

EDR ID Number  
EPA ID Number

**GRUMMAN AEROSPACE CORP. (Continued)**

**U003080110**

Facility ID:	1-1280	Telephone:	(516) 575-4680
Facility Type:	Other	Facility Contact:	JOHN COFMAN
Facility Status:	ACTIVE FACILITY		
Owner:	GRUMMAN AEROSPACE CORP. MAIL STOP D08-GHQ BETHPAGE, NY 11714		
Owner Tel:	(516) 575-2385	CASNO:	Not reported
Owner Type:	Corporate/Commercial	Tank ID:	20-03-23
Tank Status:	In Service	Daily Throughput:	2729 Gal(s)
Total Tanks:	38	Capacity (Gal):	Not reported
Tank Location:	ABOVEGROUND		
Install Date:	02/92		
Tank Type:	Steel/carbon steel	Tank Internal:	NONE
Tank External:	PAINTED/ASPHALT COATING	Pipe Type:	NONE
Product:	OTHER	Dispenser:	Suction
Pipe Location:	None		
Pipe Internal:	NONE		
Pipe External:	NONE		
Second Contain:	DOUBLED-WALLED TANK	Date Closed:	Not reported
Leak Detection:	INTERSTITIAL MONITORING	Facility Town:	OYSTER BAY
Overfill Protection:	Product Level Gauge		
Test Date:	Not reported		
Dispensing Mthd:	Suction		
SWIS Code:	28		
Mailing Name:	GRUMMAN AEROSPACE CORP. MAIL STOP D08-001 NY 11714		
Mailing Contact:	JOHN COFMAN		
Mailing Phone:	(516) 575-4680		
Legal Agent:	OFFICE OF GENERAL COUNCIL, GRUMMEN AEROSPACE CORP SOUTH OYSTER BAY ROAD BETHPAGE, NY 11714		
Date Legal Agent Filed with Secretary of State:	Not reported		
Name of Emergency Contact:	JOHN COFMAN		
Emergency Contact Telephone:	(516) 575-4680		
Chemical Bulk Storage Number:	1-000208		
Pollution Discharge Elimination System Num:	0-096792		
License Status:	License Issued		
Date License Application Received:	02/07/1996		
Date License Issued:	03/25/1996		
Date License Expires or Expired:	03/31/1901		
Product Transfer Operation:	Tank Truck Other		



MAP FINDINGS

Map ID  
Direction  
Distance

Site

Database(s)

EDR ID Number  
EPA ID Number

**GRUMMAN AEROSPACE CORP. (Continued)**

**U003080110**

Facility ID:	1-1280	Telephone:	(516) 575-4680
Facility Type:	Other	Facility Contact:	JOHN COFMAN
Facility Status:	ACTIVE FACILITY		
Owner:	GRUMMAN AEROSPACE CORP. MAIL STOP D08-GHQ BETHPAGE, NY 11714		
Owner Tel:	(516) 575-2385		
Owner Type:	Corporate/Commercial	CASNO:	Not reported
Tank Status:	In Service	Tank ID:	01-01-1
Total Tanks:	38	Daily Throughput	2729 Gal(s)
Tank Location:	ABOVEGROUND ON SADDLES LEGS, STILTS, RACK, OR CRADLE	Capacity (Gal):	Not reported
Install Date:	12/83		
Tank Type:	Steel/carbon steel		
Tank External:	NONE	Tank Internal:	NONE
Product:	DIESEL	Pipe Type:	STEEL/IRON
Pipe Location:	Aboveground	Dispenser:	Suction
Pipe Internal:	NONE		
Pipe External:	NONE		
Second Contain:	NONE		
Leak Detection:	NONE/NONE		
Overfill Protection:	Product Level Gauge		
Test Date:	Not reported	Date Closed:	Not reported
Dispensing Mthd:	Suction		
SWIS Code:	28	Facility Town:	OYSTER BAY
Mailing Name:	GRUMMAN AEROSPACE CORP. MAIL STOP D08-001 NY 11714		
Mailing Contact:	JOHN COFMAN		
Mailing Phone:	(516) 575-4680		
Legal Agent:	OFFICE OF GENERAL COUNCIL, GRUMMEN AEROSPACE CORP SOUTH OYSTER BAY ROAD BETHPAGE, NY 11714		
Date Legal Agent Filed with Secretary of State:	Not reported		
Name of Emergency Contact:	JOHN COFMAN		
Emergency Contact Telephone:	(516) 575-4680		
Chemical Bulk Storage Number:	1-000208		
Pollution Discharge Elimination System Num:	0-096792		
License Status:	License Issued		
Date License Application Received:	02/07/1996		
Date License Issued:	03/25/1996		
Date License Expires or Expired:	03/31/1901		
Product Transfer Operation:	Tank Truck Other		

MAP FINDINGS

Map ID  
Direction  
Distance

Site

Database(s)

EDR ID Number  
EPA ID Number

**GRUMMAN AEROSPACE CORP. (Continued)**

**U003080110**

Facility ID:	1-1280	Telephone:	(516) 575-4680
Facility Type:	Other	Facility Contact:	JOHN COFMAN
Facility Status:	ACTIVE FACILITY		
Owner:	GRUMMAN AEROSPACE CORP. MAIL STOP D08-GHQ BETHPAGE, NY 11714		
Owner Tel:	(516) 575-2385		
Owner Type:	Corporate/Commercial	CASNO:	Not reported
Tank Status:	In Service	Tank ID:	01-01-3
Total Tanks:	38	Daily Throughput	2729 Gal(s)
Tank Location:	ABOVEGROUND ON SADDLES LEGS, STILTS, RACK, OR CRADLE	Capacity (Gal):	Not reported
Instal Date:	12/83		
Tank Type:	Steel/carbon steel		
Tank External:	NONE	Tank Internal:	NONE
Product:	DIESEL	Pipe Type:	STEEL/IRON
Pipe Location:	Aboveground	Dispenser:	Gravity
Pipe Internal:	NONE		
Pipe External:	NONE		
Second Contain:	NONE		
Leak Detection:	NONE/NONE		
Overfill Protection:	Product Level Gauge		
Test Date:	Not reported	Date Closed:	Not reported
Dispensing Mthd:	Gravity		
SWIS Code:	28	Facility Town:	OYSTER BAY
Mailing Name:	GRUMMAN AEROSPACE CORP. MAIL STOP D08-001 NY 11714		
Mailing Contact:	JOHN COFMAN		
Mailing Phone:	(516) 575-4680		
Legal Agent:	OFFICE OF GENERAL COUNCIL, GRUMMEN AEROSPACE CORP SOUTH OYSTER BAY ROAD BETHPAGE, NY 11714		
Date Legal Agent Filed with Secretary of State:	Not reported		
Name of Emergency Contact:	JOHN COFMAN		
Emergency Contact Telephone:	(516) 575-4680		
Chemical Bulk Storage Number:	1-000208		
Pollution Discharge Elimination System Num:	0-096792		
License Status:	License Issued		
Date License Application Received:	02/07/1996		
Date License Issued:	03/25/1996		
Date License Expires or Expired:	03/31/1901		
Product Transfer Operation:	Tank Truck Other		

MAP FINDINGS

Map ID  
Direction  
Distance

Site

Database(s)

EDR ID Number  
EPA ID Number

**GRUMMAN AEROSPACE CORP. (Continued)**

**U003080110**

Facility ID:	1-1280	Telephone:	(516) 575-4680
Facility Type:	Other	Facility Contact:	JOHN COFMAN
Facility Status:	ACTIVE FACILITY		
Owner:	GRUMMAN AEROSPACE CORP. MAIL STOP D08-GHQ BETHPAGE, NY 11714		
Owner Tel:	(516) 575-2385		
Owner Type:	Corporate/Commercial	CASNO:	Not reported
Tank Status:	In Service	Tank ID:	01-04-2
Total Tanks:	38	Daily Throughput	2729 Gal(s)
Tank Location:	ABOVEGROUND ON SADDLES LEGS, STILTS, RACK, OR CRADLE	Capacity (Gal):	Not reported
Install Date:	12/85		
Tank Type:	Steel/carbon steel		
Tank External:	NONE	Tank Internal:	NONE
Product:	DIESEL	Pipe Type:	STEEL/IRON
Pipe Location:	Aboveground	Dispenser:	Suction
Pipe Internal:	NONE		
Pipe External:	NONE		
Second Contain:	OTHER		
Leak Detection:	NONE/NONE		
Overfill Protection:	Product Level Gauge		
Test Date:	Not reported	Date Closed:	Not reported
Dispensing Mthd:	Suction		
SWIS Code:	28	Facility Town:	OYSTER BAY
Mailing Name:	GRUMMAN AEROSPACE CORP. MAIL STOP D08-001 NY 11714		
Mailing Contact:	JOHN COFMAN		
Mailing Phone:	(516) 575-4680		
Legal Agent:	OFFICE OF GENERAL COUNCIL, GRUMMEN AEROSPACE CORP SOUTH OYSTER BAY ROAD BETHPAGE, NY 11714		
Date Legal Agent Filed with Secretary of State:	Not reported		
Name of Emergency Contact:	JOHN COFMAN		
Emergency Contact Telephone:	(516) 575-4680		
Chemical Bulk Storage Number:	1-000208		
Pollution Discharge Elimination System Num:	0-096792		
License Status:	License Issued		
Date License Application Received:	02/07/1996		
Date License Issued:	03/25/1996		
Date License Expires or Expired:	03/31/1901		
Product Transfer Operation:	Tank Truck Other		

MAP FINDINGS

Map ID	Direction	Distance	Site	Database(s)	EPA ID Number	EDR ID Number
--------	-----------	----------	------	-------------	---------------	---------------

GRUMMAN AEROSPACE CORP. (Continued)

U003080110

Facility ID:	1-1280	Telephone:	(516) 575-4680
Facility Type:	Other	Facility Contact:	JOHN COFMAN
Facility Status:	ACTIVE FACILITY		
Owner:	GRUMMAN AEROSPACE CORP. MAIL STOP D08-GHQ BETHPAGE, NY 11714		
Owner Tel:	(516) 575-2385	CASNO:	Not reported
Owner Type:	Corporate/Commercial	Tank ID:	02-01-7
Tank Status:	In Service	Daily Throughput:	2729 Gal(s)
Total Tanks:	38	Capacity (Gal):	Not reported
Tank Location:	ABOVEGROUND ON SADDLES LEGS, STILTS, RACK, OR CRADLE		
Install Date:	12/41		
Tank Type:	Steel/carbon steel	Tank Internal:	NONE
Tank External:	NONE	Pipe Type:	STEEL/IRON
Product:	DIESEL	Dispenser:	Suction
Pipe Location:	Aboveground		
Pipe Internal:	NONE		
Pipe External:	NONE		
Second Contain:	OTHER		
Leak Detection:	NONE/NONE	Date Closed:	Not reported
Overfill Protection:	Product Level Gauge	Facility Town:	OYSTER BAY
Test Date:	Not reported		
Dispensing Mthd:	Suction		
SWIS Code:	28		
Mailing Name:	GRUMMAN AEROSPACE CORP. MAIL STOP D08-001 NY 11714		
Mailing Contact:	JOHN COFMAN		
Mailing Phone:	(516) 575-4680		
Legal Agent:	OFFICE OF GENERAL COUNCIL, GRUMMEN AEROSPACE CORP SOUTH OYSTER BAY ROAD BETHPAGE, NY 11714		
Date Legal Agent Filed with Secretary of State:	Not reported		
Name of Emergency Contact:	JOHN COFMAN		
Emergency Contact Telephone:	(516) 575-4680		
Chemical Bulk Storage Number:	1-000208		
Pollution Discharge Elimination System Num:	0-096792		
License Status:	License Issued		
Date License Application Received:	02/07/1996		
Date License Issued:	03/25/1996		
Date License Expires or Expired:	03/31/1901		
Product Transfer Operation:	Tank Truck Other		

MAP FINDINGS

Map ID  
Direction  
Distance

Site

Database(s)

EDR ID Number  
EPA ID Number

**GRUMMAN AEROSPACE CORP. (Continued)**

**U003080110**

Facility ID:	1-1280	Telephone:	(516) 575-4680
Facility Type:	Other	Facility Contact:	JOHN COFMAN
Facility Status:	ACTIVE FACILITY		
Owner:	GRUMMAN AEROSPACE CORP. MAIL STOP D08-GHQ BETHPAGE, NY 11714		
Owner Tel:	(516) 575-2385	CASNO:	Not reported
Owner Type:	Corporate/Commercial	Tank ID:	02-04-1
Tank Status:	In Service	Daily Throughput:	2729 Gal(s)
Total Tanks:	38	Capacity (Gal):	Not reported
Tank Location:	ABOVEGROUND ON SADDLES LEGS, STILTS, RACK, OR CRADLE		
Install Date:	12/88		
Tank Type:	Steel/carbon steel	Tank Internal:	NONE
Tank External:	NONE	Pipe Type:	STEEL/IRON
Product:	DIESEL	Dispenser:	Suction
Pipe Location:	Aboveground		
Pipe Internal:	NONE		
Pipe External:	NONE		
Second Contain:	CONCRETE DIKE		
Leak Detection:	NONE/CONCRETE PAD WITH CHANNELS		
Overfill Protection:	High Level Alarm, Product Level Gauge		
Test Date:	Not reported	Date Closed:	Not reported
Dispensing Mthd:	Suction		
SWIS Code:	28	Facility Town:	OYSTER BAY
Mailing Name:	GRUMMAN AEROSPACE CORP. MAIL STOP D08-001 NY 11714		
Mailing Contact:	JOHN COFMAN		
Mailing Phone:	(516) 575-4680		
Legal Agent:	OFFICE OF GENERAL COUNCIL, GRUMMEN AEROSPACE CORP SOUTH OYSTER BAY ROAD BETHPAGE, NY 11714		
Date Legal Agent Filed with Secretary of State:	Not reported		
Name of Emergency Contact:	JOHN COFMAN		
Emergency Contact Telephone:	(516) 575-4680		
Chemical Bulk Storage Number:	1-000208		
Pollution Discharge Elimination System Num:	0-096792		
License Status:	License Issued		
Date License Application Received:	02/07/1996		
Date License Issued:	03/25/1996		
Date License Expires or Expired:	03/31/1901		
Product Transfer Operation:	Tank Truck Other		

MAP FINDINGS

Map ID  
Direction  
Distance

Site

Database(s)

EDR ID Number  
EPA ID Number

**GRUMMAN AEROSPACE CORP. (Continued)**

**U003080110**

Facility ID:	1-1280	Telephone:	(516) 575-4680
Facility Type:	Other	Facility Contact:	JOHN COFMAN
Facility Status:	ACTIVE FACILITY		
Owner:	GRUMMAN AEROSPACE CORP. MAIL STOP D08-GHQ BETHPAGE, NY 11714		
Owner Tel:	(516) 575-2385		
Owner Type:	Corporate/Commercial	CASNO:	Not reported
Tank Status:	In Service	Tank ID:	03-01-7
Total Tanks:	38	Daily Throughput:	2729 Gal(s)
Tank Location:	ABOVEGROUND ON SADDLES LEGS, STILTS, RACK, OR CRADLE	Capacity (Gal):	Not reported
Install Date:	12/77		
Tank Type:	Steel/carbon steel		
Tank External:	NONE	Tank Internal:	NONE
Product:	DIESEL	Pipe Type:	STEEL/IRON
Pipe Location:	Aboveground	Dispenser:	Suction
Pipe Internal:	NONE		
Pipe External:	NONE		
Second Contain:	NONE		
Leak Detection:	NONE/NONE		
Overfill Protection:	Product Level Gauge		
Test Date:	Not reported	Date Closed:	Not reported
Dispensing Mthd:	Suction		
SWIS Code:	28	Facility Town:	OYSTER BAY
Mailing Name:	GRUMMAN AEROSPACE CORP. MAIL STOP D08-001 NY 11714		
Mailing Contact:	JOHN COFMAN		
Mailing Phone:	(516) 575-4680		
Legal Agent:	OFFICE OF GENERAL COUNCIL, GRUMMAN AEROSPACE CORP SOUTH OYSTER BAY ROAD BETHPAGE, NY 11714		
Date Legal Agent Filed with Secretary of State:	Not reported		
Name of Emergency Contact:	JOHN COFMAN		
Emergency Contact Telephone:	(516) 575-4680		
Chemical Bulk Storage Number:	1-000208		
Pollution Discharge Elimination System Num:	0-096792		
License Status:	License Issued		
Date License Application Received:	02/07/1996		
Date License Issued:	03/25/1996		
Date License Expires or Expired:	03/31/1901		
Product Transfer Operation:	Tank Truck Other		

MAP FINDINGS

Map ID  
Direction  
Distance

Site

Database(s)

EDR ID Number  
EPA ID Number

**GRUMMAN AEROSPACE CORP. (Continued)**

**U003080110**

Facility ID:	1-1280	Telephone:	(516) 575-4680
Facility Type:	Other	Facility Contact:	JOHN COFMAN
Facility Status:	ACTIVE FACILITY		
Owner:	GRUMMAN AEROSPACE CORP. MAIL STOP D08-GHQ BETHPAGE, NY 11714		
Owner Tel:	(516) 575-2385		
Owner Type:	Corporate/Commercial	CASNO:	Not reported
Tank Status:	In Service	Tank ID:	03-01-8
Total Tanks:	38	Daily Throughput	2729 Gal(s)
Tank Location:	ABOVEGROUND ON SADDLES LEGS, STILTS, RACK, OR CRADLE	Capacity (Gal):	Not reported
Install Date:	12/43		
Tank Type:	Steel/carbon steel		
Tank External:	NONE	Tank Internal:	NONE
Product:	DIESEL	Pipe Type:	STEEL/IRON
Pipe Location:	Aboveground	Dispenser:	Suction
Pipe Internal:	NONE		
Pipe External:	NONE		
Second Contain:	NONE		
Leak Detection:	NONE/NONE		
Overfill Protection:	Product Level Gauge		
Test Date:	Not reported	Date Closed:	Not reported
Dispensing Mthd:	Suction		
SWIS Code:	28	Facility Town:	OYSTER BAY
Mailing Name:	GRUMMAN AEROSPACE CORP. MAIL STOP D08-001 NY 11714		
Mailing Contact:	JOHN COFMAN		
Mailing Phone:	(516) 575-4680		
Legal Agent:	OFFICE OF GENERAL COUNCIL, GRUMMEN AEROSPACE CORP SOUTH OYSTER BAY ROAD BETHPAGE, NY 11714		
Date Legal Agent Filed with Secretary of State:	Not reported		
Name of Emergency Contact:	JOHN COFMAN		
Emergency Contact Telephone:	(516) 575-4680		
Chemical Bulk Storage Number:	1-000208		
Pollution Discharge Elimination System Num:	0-096792		
License Status:	License Issued		
Date License Application Received:	02/07/1996		
Date License Issued:	03/25/1996		
Date License Expires or Expired:	03/31/1901		
Product Transfer Operation:	Tank Truck Other		

MAP FINDINGS

Map ID  
Direction  
Distance

Site

Database(s)

EDR ID Number  
EPA ID Number

**GRUMMAN AEROSPACE CORP. (Continued)**

**U003080110**

Facility ID:	1-1280	Telephone:	(516) 575-4680
Facility Type:	Other	Facility Contact:	JOHN COFMAN
Facility Status:	ACTIVE FACILITY		
Owner:	GRUMMAN AEROSPACE CORP. MAIL STOP D08-GHQ BETHPAGE, NY 11714		
Owner Tel:	(516) 575-2385	CASNO:	Not reported
Owner Type:	Corporate/Commercial	Tank ID:	04-04-1
Tank Status:	Closed-Removed	Daily Throughput	2729 Gal(s)
Total Tanks:	38	Capacity (Gal):	Not reported
Tank Location:	ABOVEGROUND ON SADDLES LEGS, STILTS, RACK, OR CRADLE		
Install Date:	12/85		
Tank Type:	Steel/carbon steel	Tank Internal:	NONE
Tank External:	NONE	Pipe Type:	STEEL/IRON
Product:	DIESEL	Dispenser:	Suction
Pipe Location:	Aboveground		
Pipe Internal:	NONE		
Pipe External:	NONE		
Second Contain:	OTHER		
Leak Detection:	NONE/NONE	Date Closed:	04/93
Overfill Protection:	Product Level Gauge		
Test Date:	Not reported	Facility Town:	OYSTER BAY
Dispensing Mthd:	Suction		
SWIS Code:	28		
Mailing Name:	GRUMMAN AEROSPACE CORP. MAIL STOP D08-001 NY 11714		
Mailing Contact:	JOHN COFMAN		
Mailing Phone:	(516) 575-4680		
Legal Agent:	OFFICE OF GENERAL COUNCIL, GRUMMAN AEROSPACE CORP SOUTH OYSTER BAY ROAD BETHPAGE, NY 11714		
Date Legal Agent Filed with Secretary of State:	Not reported		
Name of Emergency Contact:	JOHN COFMAN		
Emergency Contact Telephone:	(516) 575-4680		
Chemical Bulk Storage Number:	1-000208		
Pollution Discharge Elimination System Num:	0-096792		
License Status:	License Issued		
Date License Application Received:	02/07/1996		
Date License Issued:	03/25/1996		
Date License Expires or Expired:	03/31/1901		
Product Transfer Operation:	Tank Truck Other		



MAP FINDINGS

Map ID  
Direction  
Distance

Site

Database(s)

EDR ID Number  
EPA ID Number

**GRUMMAN AEROSPACE CORP. (Continued)**

U003080110

Facility ID:	1-1280	Telephone:	(516) 575-4680
Facility Type:	Other	Facility Contact:	JOHN COFMAN
Facility Status:	ACTIVE FACILITY		
Owner:	GRUMMAN AEROSPACE CORP. MAIL STOP D08-GHQ BETHPAGE, NY 11714		
Owner Tel:	(516) 575-2385	CASNO:	Not reported
Owner Type:	Corporate/Commercial	Tank ID:	05-05-1
Tank Status:	In Service	Daily Throughput	2729 Gal(s)
Total Tanks:	38	Capacity (Gal):	Not reported
Tank Location:	ABOVEGROUND ON SADDLES LEGS, STILTS, RACK, OR CRADLE		
Install Date:	12/85		
Tank Type:	Steel/carbon steel	Tank Internal:	NONE
Tank External:	NONE	Pipe Type:	STEEL/IRON
Product:	DIESEL	Dispenser:	Suction
Pipe Location:	Aboveground		
Pipe Internal:	NONE		
Pipe External:	NONE		
Second Contain:	OTHER	Date Closed:	Not reported
Leak Detection:	NONE/NONE	Facility Town:	OYSTER BAY
Overfill Protection:	Product Level Gauge		
Test Date:	Not reported		
Dispensing Mthd:	Suction		
SWIS Code:	28		
Mailing Name:	GRUMMAN AEROSPACE CORP. MAIL STOP D08-001 NY 11714		
Mailing Contact:	JOHN COFMAN		
Mailing Phone:	(516) 575-4680		
Legal Agent:	OFFICE OF GENERAL COUNCIL, GRUMMEN AEROSPACE CORP SOUTH OYSTER BAY ROAD BETHPAGE, NY 11714		
Date Legal Agent Filed with Secretary of State:	Not reported		
Name of Emergency Contact:	JOHN COFMAN		
Emergency Contact Telephone:	(516) 575-4680		
Chemical Bulk Storage Number:	1-000208		
Pollution Discharge Elimination System Num:	0-096792		
License Status:	License Issued		
Date License Application Received:	02/07/1996		
Date License Issued:	03/25/1996		
Date License Expires or Expired:	03/31/1901		
Product Transfer Operation:	Tank Truck Other		

MAP FINDINGS

Map ID  
Direction  
Distance

Site

Database(s)

EDR ID Number  
EPA ID Number

**GRUMMAN AEROSPACE CORP. (Continued)**

**U003080110**

Facility ID:	1-1280	Telephone:	(516) 575-4680
Facility Type:	Other	Facility Contact:	JOHN COFMAN
Facility Status:	ACTIVE FACILITY		
Owner:	GRUMMAN AEROSPACE CORP. MAIL STOP D08-GHQ BETHPAGE, NY 11714		
Owner Tel:	(516) 575-2385		
Owner Type:	Corporate/Commercial	CASNO:	Not reported
Tank Status:	In Service	Tank ID:	12-02-1
Total Tanks:	38	Daily Throughput:	2729 Gal(s)
Tank Location:	ABOVEGROUND ON SADDLES LEGS, STILTS, RACK, OR CRADLE	Capacity (Gal):	Not reported
Install Date:	12/80		
Tank Type:	Steel/carbon steel		
Tank External:	NONE	Tank Internal:	NONE
Product:	DIESEL	Pipe Type:	STEEL/IRON
Pipe Location:	None	Dispenser:	Suction
Pipe Internal:	NONE		
Pipe External:	NONE		
Second Contain:	NONE		
Leak Detection:	NONE/NONE		
Overfill Protection:	Product Level Gauge		
Test Date:	Not reported	Date Closed:	Not reported
Dispensing Mthd:	Suction		
SWIS Code:	28	Facility Town:	OYSTER BAY
Mailing Name:	GRUMMAN AEROSPACE CORP. MAIL STOP D08-001 NY 11714		
Mailing Contact:	JOHN COFMAN		
Mailing Phone:	(516) 575-4680		
Legal Agent:	OFFICE OF GENERAL COUNCIL, GRUMMEN AEROSPACE CORP SOUTH OYSTER BAY ROAD BETHPAGE, NY 11714		
Date Legal Agent Filed with Secretary of State:	Not reported		
Name of Emergency Contact:	JOHN COFMAN		
Emergency Contact Telephone:	(516) 575-4680		
Chemical Bulk Storage Number:	1-000208		
Pollution Discharge Elimination System Num:	0-096792		
License Status:	License Issued		
Date License Application Received:	02/07/1996		
Date License Issued:	03/25/1996		
Date License Expires or Expired:	03/31/1901		
Product Transfer Operation:	Tank Truck Other		

MAP FINDINGS

Map ID  
Direction  
Distance

Site

Database(s)

EDR ID Number  
EPA ID Number

**GRUMMAN AEROSPACE CORP. (Continued)**

**U003080110**

Facility ID:	1-1280	Telephone:	(516) 575-4680
Facility Type:	Other	Facility Contact:	JOHN COFMAN
Facility Status:	ACTIVE FACILITY		
Owner:	GRUMMAN AEROSPACE CORP. MAIL STOP D08-GHQ BETHPAGE, NY 11714		
Owner Tel:	(516) 575-2385	CASNO:	Not reported
Owner Type:	Corporate/Commercial	Tank ID:	12-03-3
Tank Status:	In Service	Daily Throughput:	2729 Gal(s)
Total Tanks:	38	Capacity (Gal):	Not reported
Tank Location:	ABOVEGROUND ON SADDLES LEGS, STILTS, RACK, OR CRADLE		
Install Date:	12/45		
Tank Type:	Steel/carbon steel	Tank Internal:	NONE
Tank External:	NONE	Pipe Type:	STEEL/IRON
Product:	DIESEL	Dispenser:	Suction
Pipe Location:	Aboveground		
Pipe Internal:	NONE		
Pipe External:	NONE		
Second Contain:	NONE	Date Closed:	Not reported
Leak Detection:	NONE/NONE	Facility Town:	OYSTER BAY
Overfill Protection:	Product Level Gauge		
Test Date:	Not reported		
Dispensing Mthd:	Suction		
SWIS Code:	28		
Mailing Name:	GRUMMAN AEROSPACE CORP. MAIL STOP D08-001 NY 11714		
Mailing Contact:	JOHN COFMAN		
Mailing Phone:	(516) 575-4680		
Legal Agent:	OFFICE OF GENERAL COUNCIL, GRUMMEN AEROSPACE CORP SOUTH OYSTER BAY ROAD BETHPAGE, NY 11714		
Date Legal Agent Filed with Secretary of State:	Not reported		
Name of Emergency Contact:	JOHN COFMAN		
Emergency Contact Telephone:	(516) 575-4680		
Chemical Bulk Storage Number:	1-000208		
Pollution Discharge Elimination System Num:	0-096792		
License Status:	License Issued		
Date License Application Received:	02/07/1996		
Date License Issued:	03/25/1996		
Date License Expires or Expired:	03/31/1901		
Product Transfer Operation:	Tank Truck Other		

MAP FINDINGS

Map ID  
Direction  
Distance

Site

Database(s)

EDR ID Number  
EPA ID Number

**GRUMMAN AEROSPACE CORP. (Continued)**

**U003080110**

Facility ID:	1-1280	Telephone:	(516) 575-4680
Facility Type:	Other	Facility Contact:	JOHN COFMAN
Facility Status:	ACTIVE FACILITY		
Owner:	GRUMMAN AEROSPACE CORP. MAIL STOP D08-GHQ BETHPAGE, NY 11714		
Owner Tel:	(516) 575-2385	CASNO:	Not reported
Owner Type:	Corporate/Commercial	Tank ID:	12-03-4
Tank Status:	In Service	Daily Throughput	2729 Gal(s)
Total Tanks:	38	Capacity (Gal):	Not reported
Tank Location:	ABOVEGROUND ON SADDLES LEGS, STILTS, RACK, OR CRADLE		
Install Date:	12/45		
Tank Type:	Steel/carbon steel		
Tank External:	NONE	Tank Internal:	NONE
Product:	DIESEL	Pipe Type:	STEEL/IRON
Pipe Location:	Aboveground	Dispenser:	Suction
Pipe Internal:	NONE		
Pipe External:	NONE		
Second Contain:	NONE		
Leak Detection:	NONE/NONE		
Overfill Protection:	Product Level Gauge		
Test Date:	Not reported	Date Closed:	Not reported
Dispensing Mthd:	Suction		
SWIS Code:	28	Facility Town:	OYSTER BAY
Mailing Name:	GRUMMAN AEROSPACE CORP. MAIL STOP D08-001 NY 11714		
Mailing Contact:	JOHN COFMAN		
Mailing Phone:	(516) 575-4680		
Legal Agent:	OFFICE OF GENERAL COUNCIL, GRUMMAN AEROSPACE CORP SOUTH OYSTER BAY ROAD BETHPAGE, NY 11714		
Date Legal Agent Filed with Secretary of State:	Not reported		
Name of Emergency Contact:	JOHN COFMAN		
Emergency Contact Telephone:	(516) 575-4680		
Chemical Bulk Storage Number:	1-000208		
Pollution Discharge Elimination System Num:	0-096792		
License Status:	License Issued		
Date License Application Received:	02/07/1996		
Date License Issued:	03/25/1996		
Date License Expires or Expired:	03/31/1901		
Product Transfer Operation:	Tank Truck Other		

MAP FINDINGS

Map ID  
Direction  
Distance

Site

Database(s)

EDR ID Number  
EPA ID Number

**GRUMMAN AEROSPACE CORP. (Continued)**

**U003080110**

Facility ID:	1-1280	Telephone:	(516) 575-4680
Facility Type:	Other	Facility Contact:	JOHN COFMAN
Facility Status:	ACTIVE FACILITY		
Owner:	GRUMMAN AEROSPACE CORP. MAIL STOP D08-GHQ BETHPAGE, NY 11714		
Owner Tel:	(516) 575-2385		
Owner Type:	Corporate/Commercial	CASNO:	Not reported
Tank Status:	Closed-Removed	Tank ID:	15-01-2
Total Tanks:	38	Daily Throughput:	2729 Gal(s)
Tank Location:	ABOVEGROUND ON SADDLES LEGS, STILTS, RACK, OR CRADLE	Capacity (Gal):	Not reported
Install Date:	12/58		
Tank Type:	Steel/carbon steel		
Tank External:	NONE	Tank Internal:	NONE
Product:	NOS 1,2, OR 4 FUEL OIL	Pipe Type:	STEEL/IRON
Pipe Location:	Aboveground	Dispenser:	Suction
Pipe Internal:	NONE		
Pipe External:	NONE		
Second Contain:	NONE		
Leak Detection:	NONE/NONE		
Overfill Protection:	Product Level Gauge		
Test Date:	Not reported	Date Closed:	12/92
Dispensing Mthd:	Suction		
SWIS Code:	28	Facility Town:	OYSTER BAY
Mailing Name:	GRUMMAN AEROSPACE CORP. MAIL STOP D08-001 NY 11714		
Mailing Contact:	JOHN COFMAN		
Mailing Phone:	(516) 575-4680		
Legal Agent:	OFFICE OF GENERAL COUNCIL, GRUMMEN AEROSPACE CORP SOUTH OYSTER BAY ROAD BETHPAGE, NY 11714		
Date Legal Agent Filed with Secretary of State:	Not reported		
Name of Emergency Contact:	JOHN COFMAN		
Emergency Contact Telephone:	(516) 575-4680		
Chemical Bulk Storage Number:	1-000208		
Pollution Discharge Elimination System Num:	0-096792		
License Status:	License Issued		
Date License Application Received:	02/07/1996		
Date License Issued:	03/25/1996		
Date License Expires or Expired:	03/31/1901		
Product Transfer Operation:	Tank Truck Other		

MAP FINDINGS

Map ID  
Direction  
Distance

Site

Database(s)

EDR ID Number  
EPA ID Number

**GRUMMAN AEROSPACE CORP. (Continued)**

U003080110

Facility ID:	1-1280	Telephone:	(516) 575-4680
Facility Type:	Other	Facility Contact:	JOHN COFMAN
Facility Status:	ACTIVE FACILITY		
Owner:	GRUMMAN AEROSPACE CORP. MAIL STOP D08-GHQ BETHPAGE, NY 11714		
Owner Tel:	(516) 575-2385		
Owner Type:	Corporate/Commercial	CASNO:	Not reported
Tank Status:	Closed-Removed	Tank ID:	15-01-3
Total Tanks:	38	Daily Throughput	2729 Gal(s)
Tank Location:	ABOVEGROUND ON SADDLES LEGS, STILTS, RACK, OR CRADLE	Capacity (Gal):	No: reported
Install Date:	12/54		
Tank Type:	Steel/carbon steel		
Tank External:	Not reported		
Product:	NOS 1,2, OR 4 FUEL OIL	Tank Internal:	Not reported
Pipe Location:	Not reported	Pipe Type:	Not reported
Pipe Internal:	Not reported	Dispenser:	Suction
Pipe External:	Not reported		
Second Contain:	NONE		
Leak Detection:	NONE/NONE		
Overfill Protection:	None		
Test Date:	Not reported	Date Closed:	UNKWN
Dispensing Mthd:	Suction		
SWIS Code:	28	Facility Town:	OYSTER BAY
Mailing Name:	GRUMMAN AEROSPACE CORP. MAIL STOP D08-001 NY 11714		
Mailing Contact:	JOHN COFMAN		
Mailing Phone:	(516) 575-4680		
Legal Agent:	OFFICE OF GENERAL COUNCIL, GRUMMEN AEROSPACE CORP SOUTH OYSTER BAY ROAD BETHPAGE, NY 11714		
Date Legal Agent Filed with Secretary of State:	Not reported		
Name of Emergency Contact:	JOHN COFMAN		
Emergency Contact Telephone:	(516) 575-4680		
Chemical Bulk Storage Number:	1-000208		
Pollution Discharge Elimination System Num:	0-096792		
License Status:	License Issued		
Date License Application Received:	02/07/1996		
Date License Issued:	03/25/1996		
Date License Expires or Expired:	03/31/1901		
Product Transfer Operation:	Tank Truck Other		

MAP FINDINGS

Map ID  
Direction  
Distance

Site

Database(s)

EDR ID Number  
EPA ID Number

**GRUMMAN AEROSPACE CORP. (Continued)**

**U003080110**

Facility ID:	1-1280	Telephone:	(516) 575-4680
Facility Type:	Other	Facility Contact:	JOHN COFMAN
Facility Status:	ACTIVE FACILITY		
Owner:	GRUMMAN AEROSPACE CORP. MAIL STOP D08-GHQ BETHPAGE, NY 11714		
Owner Tel:	(516) 575-2385	CASNO:	Not reported
Owner Type:	Corporate/Commercial	Tank ID:	15-01-4
Tank Status:	Closed-Removed	Daily Throughput	2729 Gal(s)
Total Tanks:	38	Capacity (Gal):	Not reported
Tank Location:	ABOVEGROUND ON SADDLES LEGS, STILTS, RACK, OR CRADLE		
Install Date:	12/78		
Tank Type:	Steel/carbon steel	Tank Internal:	NONE
Tank External:	NONE	Pipe Type:	STEEL/IRON
Product:	DIESEL	Dispenser:	Suction
Pipe Location:	Aboveground		
Pipe Internal:	NONE		
Pipe External:	NONE		
Second Contain:	NONE		
Leak Detection:	NONE/NONE		
Overfill Protection:	None		
Test Date:	Not reported	Date Closed:	08/94
Dispensing Mthd:	Suction		
SWIS Code:	28	Facility Town:	OYSTER BAY
Mailing Name:	GRUMMAN AEROSPACE CORP. MAIL STOP D08-001 NY 11714		
Mailing Contact:	JOHN COFMAN		
Mailing Phone:	(516) 575-4680		
Legal Agent:	OFFICE OF GENERAL COUNCIL, GRUMMEN AEROSPACE CORP SOUTH OYSTER BAY ROAD BETHPAGE, NY 11714		
Date Legal Agent Filed with Secretary of State:	Not reported		
Name of Emergency Contact:	JOHN COFMAN		
Emergency Contact Telephone:	(516) 575-4680		
Chemical Bulk Storage Number:	1-000208		
Pollution Discharge Elimination System Num:	0-096792		
License Status:	License Issued		
Date License Application Received:	02/07/1996		
Date License Issued:	03/25/1996		
Date License Expires or Expired:	03/31/1901		
Product Transfer Operation:	Tank Truck Other		

MAP FINDINGS

Map ID  
Direction  
Distance

Site

Database(s)

EDR ID Number  
EPA ID Number

**GRUMMAN AEROSPACE CORP. (Continued)**

U003080110

Facility ID:	1-1280	Telephone:	(516) 575-4680
Facility Type:	Other	Facility Contact:	JOHN COFMAN
Facility Status:	ACTIVE FACILITY		
Owner:	GRUMMAN AEROSPACE CORP. MAIL STOP D08-GHQ BETHPAGE, NY 11714		
Owner Tel:	(516) 575-2385	CASNO:	Not reported
Owner Type:	Corporate/Commercial	Tank ID:	17-22-3
Tank Status:	In Service	Daily Throughput	2729 Gal(s)
Total Tanks:	38	Capacity (Gal):	Not reported
Tank Location:	ABOVEGROUND ON SADDLES LEGS, STILTS, RACK, OR CRADLE		
Install Date:	12/87		
Tank Type:	Steel/carbon steel		
Tank External:	NONE	Tank Internal:	NONE
Product:	DIESEL	Pipe Type:	STEEL/IRON
Pipe Location:	Aboveground	Dispenser:	Suction
Pipe Internal:	NONE		
Pipe External:	NONE		
Second Contain:	CONCRETE DIKE		
Leak Detection:	NONE/CONCRETE PAD WITH CHANNELS		
Overfill Protection:	High Level Alarm, Product Level Gauge		
Test Date:	Not reported	Date Closed:	Not reported
Dispensing Mthd:	Suction		
SWIS Code:	28	Facility Town:	OYSTER BAY
Mailing Name:	GRUMMAN AEROSPACE CORP. MAIL STOP D08-001 NY 11714		
Mailing Contact:	JOHN COFMAN		
Mailing Phone:	(516) 575-4680		
Legal Agent:	OFFICE OF GENERAL COUNCIL, GRUMMAN AEROSPACE CORP SOUTH OYSTER BAY ROAD BETHPAGE, NY 11714		
Date Legal Agent Filed with Secretary of State:	Not reported		
Name of Emergency Contact:	JOHN COFMAN		
Emergency Contact Telephone:	(516) 575-4680		
Chemical Bulk Storage Number:	1-000208		
Pollution Discharge Elimination System Num:	0-096792		
License Status:	License Issued		
Date License Application Received:	02/07/1996		
Date License Issued:	03/25/1996		
Date License Expires or Expired:	03/31/1901		
Product Transfer Operation:	Tank Truck Other		



MAP FINDINGS

Map ID  
Direction  
Distance

Site

Database(s)

EDR ID Number  
EPA ID Number

**GRUMMAN AEROSPACE CORP. (Continued)**

**U003080110**

Facility ID:	1-1280	Telephone:	(516) 575-4680
Facility Type:	Other	Facility Contact:	JOHN COFMAN
Facility Status:	ACTIVE FACILITY		
Owner:	GRUMMAN AEROSPACE CORP. MAIL STOP D08-GHQ BETHPAGE, NY 11714		
Owner Tel:	(516) 575-2385	CASNO:	Not reported
Owner Type:	Corporate/Commercial	Tank ID:	20-01-6
Tank Status:	In Service	Daily Throughput:	2729 Gal(s)
Total Tanks:	38	Capacity (Gal):	Not reported
Tank Location:	ABOVEGROUND ON SADDLES LEGS, STILTS, RACK, OR CRADLE		
Install Date:	12/43		
Tank Type:	Steel/carbon steel		
Tank External:	NONE	Tank Internal:	NONE
Product:	NOS 1,2, OR 4 FUEL OIL	Pipe Type:	COPPER
Pipe Location:	Aboveground	Dispenser:	Suction
Pipe Internal:	NONE		
Pipe External:	NONE		
Second Contain:	NONE		
Leak Detection:	NONE/NONE		
Overfill Protection:	None		
Test Date:	Not reported	Date Closed:	Not reported
Dispensing Mthd:	Suction		
SWIS Code:	28	Facility Town:	OYSTER BAY
Mailing Name:	GRUMMAN AEROSPACE CORP. MAIL STOP D08-001 NY 11714		
Mailing Contact:	JOHN COFMAN		
Mailing Phone:	(516) 575-4680		
Legal Agent:	OFFICE OF GENERAL COUNCIL, GRUMMEN AEROSPACE CORP SOUTH OYSTER BAY ROAD BETHPAGE, NY 11714		
Date Legal Agent Filed with Secretary of State:	Not reported		
Name of Emergency Contact:	JOHN COFMAN		
Emergency Contact Telephone:	(516) 575-4680		
Chemical Bulk Storage Number:	1-000208		
Pollution Discharge Elimination System Num:	0-096792		
License Status:	License Issued		
Date License Application Received:	02/07/1996		
Date License Issued:	03/25/1996		
Date License Expires or Expired:	03/31/1901		
Product Transfer Operation:	Tank Truck Other		

MAP FINDINGS

Map ID  
Direction  
Distance

Site

Database(s)

EDR ID Number  
EPA ID Number

**GRUMMAN AEROSPACE CORP. (Continued)**

**U003080110**

Facility ID:	1-1280	Telephone:	(516) 575-4680
Facility Type:	Other	Facility Contact:	JOHN COFMAN
Facility Status:	ACTIVE FACILITY		
Owner:	GRUMMAN AEROSPACE CORP. MAIL STOP D08-GHQ BETHPAGE, NY 11714		
Owner Tel:	(516) 575-2385	CASNO:	Not reported
Owner Type:	Corporate/Commercial	Tank ID:	20-01-8
Tank Status:	In Service	Daily Throughput:	2729 Gal(s)
Total Tanks:	38	Capacity (Gal):	Not reported
Tank Location:	ABOVEGROUND ON SADDLES LEGS, STILTS, RACK, OR CRADLE		
Install Date:	12/68		
Tank Type:	Steel/carbon steel		
Tank External:	NONE	Tank Internal:	NONE
Product:	OTHER	Pipe Type:	NONE
Pipe Location:	None	Dispenser:	Suction
Pipe Internal:	NONE		
Pipe External:	NONE		
Second Contain:	NONE		
Leak Detection:	NONE/NONE		
Overfill Protection:	None		
Test Date:	Not reported	Date Closed:	Not reported
Dispensing Mthd:	Suction		
SWIS Code:	28	Facility Town:	OYSTER BAY
Mailing Name:	GRUMMAN AEROSPACE CORP. MAIL STOP D08-001 NY 11714		
Mailing Contact:	JOHN COFMAN		
Mailing Phone:	(516) 575-4680		
Legal Agent:	OFFICE OF GENERAL COUNCIL, GRUMMEN AEROSPACE CORP SOUTH OYSTER BAY ROAD BETHPAGE, NY 11714		
Date Legal Agent Filed with Secretary of State:	Not reported		
Name of Emergency Contact:	JOHN COFMAN		
Emergency Contact Telephone:	(516) 575-4680		
Chemical Bulk Storage Number:	1-000208		
Pollution Discharge Elimination System Num:	0-096792		
License Status:	License Issued		
Date License Application Received:	02/07/1996		
Date License Issued:	03/25/1996		
Date License Expires or Expired:	03/31/1901		
Product Transfer Operation:	Tank Truck Other		

MAP FINDINGS

Map ID  
Direction  
Distance

Site

Database(s)

EDR ID Number  
EPA ID Number

**GRUMMAN AEROSPACE CORP. (Continued)**

U003080110

Facility ID:	1-1280	Telephone:	(516) 575-4680
Facility Type:	Other	Facility Contact:	JOHN COFMAN
Facility Status:	ACTIVE FACILITY		
Owner:	GRUMMAN AEROSPACE CORP. MAIL STOP D08-GHQ BETHPAGE, NY 11714		
Owner Tel:	(516) 575-2385		
Owner Type:	Corporate/Commercial	CASNO:	Not reported
Tank Status:	Closed-Removed	Tank ID:	20-02-1
Total Tanks:	38	Daily Throughput	2729 Gal(s)
Tank Location:	ABOVEGROUND ON SADDLES LEGS, STILTS, RACK, OR CRADLE	Capacity (Gal):	Not reported
Install Date:	12/74		
Tank Type:	Steel/carbon steel		
Tank External:	Not reported	Tank Internal:	Not reported
Product:	OTHER	Pipe Type:	Not reported
Pipe Location:	Not reported	Dispenser:	Suction
Pipe Internal:	Not reported		
Pipe External:	Not reported		
Second Contain:	NONE		
Leak Detection:	NONE/NONE		
Overfill Protection:	None		
Test Date:	Not reported	Date Closed:	UNKWN
Dispensing Mthd:	Suction		
SWIS Code:	28	Facility Town:	OYSTER BAY
Mailing Name:	GRUMMAN AEROSPACE CORP. MAIL STOP D08-001 NY 11714		
Mailing Contact:	JOHN COFMAN		
Mailing Phone:	(516) 575-4680		
Legal Agent:	OFFICE OF GENERAL COUNCIL, GRUMMEN AEROSPACE CORP SOUTH OYSTER BAY ROAD BETHPAGE, NY 11714		
Date Legal Agent Filed with Secretary of State:	Not reported		
Name of Emergency Contact:	JOHN COFMAN		
Emergency Contact Telephone:	(516) 575-4680		
Chemical Bulk Storage Number:	1-000208		
Pollution Discharge Elimination System Num:	0-096792		
License Status:	License Issued		
Date License Application Received:	02/07/1996		
Date License Issued:	03/25/1996		
Date License Expires or Expired:	03/31/1901		
Product Transfer Operation:	Tank Truck Other		

MAP FINDINGS

Map ID  
Direction  
Distance

Site

Database(s)

EDR ID Number  
EPA ID Number

**GRUMMAN AEROSPACE CORP. (Continued)**

**U003080110**

Facility ID:	1-1280	Telephone:	(516) 575-4680
Facility Type:	Other	Facility Contact:	JOHN COFMAN
Facility Status:	ACTIVE FACILITY		
Owner:	GRUMMAN AEROSPACE CORP. MAIL STOP D08-GHQ BETHPAGE, NY 11714		
Owner Tel:	(516) 575-2385		
Owner Type:	Corporate/Commercial	CASNO:	Not reported
Tank Status:	Closed-Removed	Tank ID:	20-02-2
Total Tanks:	38	Daily Throughput:	2729 Gal(s)
Tank Location:	ABOVEGROUND ON SADDLES LEGS, STILTS, RACK, OR CRADLE	Capacity (Gal):	Not reported
Install Date:	12/41		
Tank Type:	Steel/carbon steel		
Tank External:	Not reported		
Product:	NOS 1,2, OR 4 FUEL OIL	Tank Internal:	Not reported
Pipe Location:	Not reported	Pipe Type:	Not reported
Pipe Internal:	Not reported	Dispenser:	Suction
Pipe External:	Not reported		
Second Contain:	NONE		
Leak Detection:	NONE/NONE		
Overfill Protection:	None		
Test Date:	Not reported	Date Closed:	UNKWN
Dispensing Mthd:	Suction		
SWIS Code:	28	Facility Town:	OYSTER BAY
Mailing Name:	GRUMMAN AEROSPACE CORP. MAIL STOP D08-001 NY 11714		
Mailing Contact:	JOHN COFMAN		
Mailing Phone:	(516) 575-4680		
Legal Agent:	OFFICE OF GENERAL COUNCIL, GRUMMEN AEROSPACE CORP SOUTH OYSTER BAY ROAD BETHPAGE, NY 11714		
Date Legal Agent Filed with Secretary of State:	Not reported		
Name of Emergency Contact:	JOHN COFMAN		
Emergency Contact Telephone:	(516) 575-4680		
Chemical Bulk Storage Number:	1-000208		
Pollution Discharge Elimination System Num:	0-096792		
License Status:	License Issued		
Date License Application Received:	02/07/1996		
Date License Issued:	03/25/1996		
Date License Expires or Expired:	03/31/1901		
Product Transfer Operation:	Tank Truck Other		

MAP FINDINGS

Map ID  
Direction  
Distance

Site

Database(s)

EDR ID Number  
EPA ID Number

**GRUMMAN AEROSPACE CORP. (Continued)**

**U003080110**

Facility ID:	1-1280	Telephone:	(516) 575-4680
Facility Type:	Other	Facility Contact:	JOHN COFMAN
Facility Status:	ACTIVE FACILITY		
Owner:	GRUMMAN AEROSPACE CORP. MAIL STOP D08-GHQ BETHPAGE, NY 11714		
Owner Tel:	(516) 575-2385		
Owner Type:	Corporate/Commercial	CASNO:	Not reported
Tank Status:	Closed-Removed	Tank ID:	20-02-3
Total Tanks:	38	Daily Throughput	2729 Gal(s)
Tank Location:	ABOVEGROUND ON SADDLES LEGS, STILTS, RACK, OR CRADLE	Capacity (Gal):	Not reported
Install Date:	12/41		
Tank Type:	Steel/carbon steel		
Tank External:	Not reported	Tank Internal:	Not reported
Product:	NOS 1,2, OR 4 FUEL OIL	Pipe Type:	Not reported
Pipe Location:	Not reported	Dispenser:	Suction
Pipe Internal:	Not reported		
Pipe External:	Not reported		
Second Contain:	NONE		
Leak Detection:	NONE/NONE		
Overfill Protection:	None		
Test Date:	Not reported	Date Closed:	UNKWN
Dispensing Mthd:	Suction		
SWIS Code:	28	Facility Town:	OYSTER BAY
Mailing Name:	GRUMMAN AEROSPACE CORP. MAIL STOP D08-001 NY 11714		
Mailing Contact:	JOHN COFMAN		
Mailing Phone:	(516) 575-4680		
Legal Agent:	OFFICE OF GENERAL COUNCIL, GRUMMEN AEROSPACE CORP SOUTH OYSTER BAY ROAD BETHPAGE, NY 11714		
Date Legal Agent Filed with Secretary of State:	Not reported		
Name of Emergency Contact:	JOHN COFMAN		
Emergency Contact Telephone:	(516) 575-4680		
Chemical Bulk Storage Number:	1-000208		
Pollution Discharge Elimination System Num:	0-096792		
License Status:	License Issued		
Date License Application Received:	02/07/1996		
Date License Issued:	03/25/1996		
Date License Expires or Expired:	03/31/1901		
Product Transfer Operation:	Tank Truck Other		

MAP FINDINGS

Map ID  
Direction  
Distance

Site

Database(s)

EDR ID Number  
EPA ID Number

**GRUMMAN AEROSPACE CORP. (Continued)**

**U003080110**

Facility ID:	1-1280	Telephone:	(516) 575-4680
Facility Type:	Other	Facility Contact:	JOHN COFMAN
Facility Status:	ACTIVE FACILITY		
Owner:	GRUMMAN AEROSPACE CORP. MAIL STOP D08-GHQ BETHPAGE, NY 11714		
Owner Tel:	(516) 575-2385	CASNO:	Not reported
Owner Type:	Corporate/Commercial	Tank ID:	25-03-1
Tank Status:	In Service	Daily Throughput	2729 Gal(s)
Total Tanks:	38	Capacity (Gal):	Not reported
Tank Location:	ABOVEGROUND ON SADDLES LEGS, STILTS, RACK, OR CRADLE		
Install Date:	12/45		
Tank Type:	Steel/carbon steel	Tank Internal:	NONE
Tank External:	NONE	Pipe Type:	STEEL/IRON
Product:	NOS 1,2, OR 4 FUEL OIL	Dispenser:	Suction
Pipe Location:	Aboveground		
Pipe Internal:	NONE		
Pipe External:	NONE		
Second Contain:	NONE		
Leak Detection:	NONE/NONE		
Overfill Protection:	Product Level Gauge		
Test Date:	Not reported	Date Closed:	Not reported
Dispensing Mthd:	Suction		
SWIS Code:	28	Facility Town:	OYSTER BAY
Mailing Name:	GRUMMAN AEROSPACE CORP. MAIL STOP D08-001 NY 11714		
Mailing Contact:	JOHN COFMAN		
Mailing Phone:	(516) 575-4680		
Legal Agent:	OFFICE OF GENERAL COUNCIL, GRUMMEN AEROSPACE CORP SOUTH OYSTER BAY ROAD BETHPAGE, NY 11714		
Date Legal Agent Filed with Secretary of State:	Not reported		
Name of Emergency Contact:	JOHN COFMAN		
Emergency Contact Telephone:	(516) 575-4680		
Chemical Bulk Storage Number:	1-000208		
Pollution Discharge Elimination System Num:	0-096792		
License Status:	License Issued		
Date License Application Received:	02/07/1996		
Date License Issued:	03/25/1996		
Date License Expires or Expired:	03/31/1901		
Product Transfer Operation:	Tank Truck Other		

MAP FINDINGS

Map ID  
Direction  
Distance

Site

Database(s)

EDR ID Number  
EPA ID Number

**GRUMMAN AEROSPACE CORP. (Continued)**

U003080110

Facility ID:	1-1280	Telephone:	(516) 575-4680
Facility Type:	Other	Facility Contact:	JOHN COFMAN
Facility Status:	ACTIVE FACILITY		
Owner:	GRUMMAN AEROSPACE CORP. MAIL STOP D08-GHQ BETHPAGE, NY 11714		
Owner Tel:	(516) 575-2385		
Owner Type:	Corporate/Commercial	CASNO:	Not reported
Tank Status:	In Service	Tank ID:	111-01-4
Total Tanks:	38	Daily Throughput	2729 Gal(s)
Tank Location:	ABOVEGROUND ON SADDLES LEGS, STILTS, RACK, OR CRADLE	Capacity (Gal):	Not reported
Install Date:	12/85		
Tank Type:	Steel/carbon steel		
Tank External:	NONE	Tank Internal:	NONE
Product:	DIESEL	Pipe Type:	STEEL/IRON
Pipe Location:	Aboveground	Dispenser:	Suction
Pipe Internal:	NONE		
Pipe External:	NONE		
Second Contain:	OTHER		
Leak Detection:	NONE/NONE		
Overfill Protection:	High Level Alarm, Product Level Gauge		
Test Date:	Not reported	Date Closed:	Not reported
Dispensing Mthd:	Suction		
SWIS Code:	28	Facility Town:	OYSTER BAY
Mailing Name:	GRUMMAN AEROSPACE CORP. MAIL STOP D08-001 NY 11714		
Mailing Contact:	JOHN COFMAN		
Mailing Phone:	(516) 575-4680		
Legal Agent:	OFFICE OF GENERAL COUNCIL, GRUMMAN AEROSPACE CORP SOUTH OYSTER BAY ROAD BETHPAGE, NY 11714		
Date Legal Agent Filed with Secretary of State:	Not reported		
Name of Emergency Contact:	JOHN COFMAN		
Emergency Contact Telephone:	(516) 575-4680		
Chemical Bulk Storage Number:	1-000208		
Pollution Discharge Elimination System Num:	0-096792		
License Status:	License Issued		
Date License Application Received:	02/07/1996		
Date License Issued:	03/25/1996		
Date License Expires or Expired:	03/31/1901		
Product Transfer Operation:	Tank Truck Other		

MAP FINDINGS

Map ID Direction Distance	Site	Database(s)	EDR ID Number EPA ID Number
---------------------------------	------	-------------	--------------------------------

**GRUMMAN AEROSPACE CORP. (Continued)**

**U003080110**

Facility ID:	1-1280	Telephone:	(516) 575-4680
Facility Type:	Other	Facility Contact:	JOHN COFMAN
Facility Status:	ACTIVE FACILITY		
Owner:	GRUMMAN AEROSPACE CORP. MAIL STOP D08-GHQ BETHPAGE, NY 11714		
Owner Tel:	(516) 575-2385	CASNO:	Not reported
Owner Type:	Corporate/Commercial	Tank ID:	20-01-20
Tank Status:	In Service	Daily Throughput:	2729 Gal(s)
Total Tanks:	38	Capacity (Gal):	Not reported
Tank Location:	ABOVEGROUND ON SADDLES LEGS, STILTS, RACK, OR CRADLE		
Install Date:	12/68		
Tank Type:	Steel/carbon steel		
Tank External:	NONE	Tank Internal:	NONE
Product:	OTHER	Pipe Type:	STEEL/IRON
Pipe Location:	Underground	Dispenser:	Suction
Pipe Internal:	NONE		
Pipe External:	NONE		
Second Contain:	NONE		
Leak Detection:	NONE/NONE		
Overfill Protection:	None		
Test Date:	Not reported	Date Closed:	Not reported
Dispensing Mthd:	Suction		
SWIS Code:	28	Facility Town:	OYSTER BAY
Mailing Name:	GRUMMAN AEROSPACE CORP. MAIL STOP D08-001 NY 11714		
Mailing Contact:	JOHN COFMAN		
Mailing Phone:	(516) 575-4680		
Legal Agent:	OFFICE OF GENERAL COUNCIL, GRUMMEN AEROSPACE CORP SOUTH OYSTER BAY ROAD BETHPAGE, NY 11714		
Date Legal Agent Filed with Secretary of State:	Not reported		
Name of Emergency Contact:	JOHN COFMAN		
Emergency Contact Telephone:	(516) 575-4680		
Chemical Bulk Storage Number:	1-000208		
Pollution Discharge Elimination System Num:	0-096792		
License Status:	License Issued		
Date License Application Received:	02/07/1996		
Date License Issued:	03/25/1996		
Date License Expires or Expired:	03/31/1901		
Product Transfer Operation:	Tank Truck Other		



MAP FINDINGS

Map ID  
Direction  
Distance

Site

Database(s)

EDR ID Number  
EPA ID Number

**GRUMMAN AEROSPACE CORP. (Continued)**

**U003080110**

Facility ID:	1-1280	Telephone:	(516) 575-4680
Facility Type:	Other	Facility Contact:	JOHN COFMAN
Facility Status:	ACTIVE FACILITY		
Owner:	GRUMMAN AEROSPACE CORP. MAIL STOP D08-GHQ BETHPAGE, NY 11714		
Owner Tel:	(516) 575-2385	CASNO:	Not reported
Owner Type:	Corporate/Commercial	Tank ID:	20-01-21
Tank Status:	In Service	Daily Throughput	2729 Gal(s)
Total Tanks:	38	Capacity (Gal):	Not reported
Tank Location:	ABOVEGROUND ON SADDLES LEGS, STILTS, RACK, OR CRADLE		
Install Date:	12/68		
Tank Type:	Steel/carbon steel	Tank Internal:	NONE
Tank External:	NONE	Pipe Type:	STEEL/IRON
Product:	OTHER	Dispenser:	Suction
Pipe Location:	Underground		
Pipe Internal:	NONE		
Pipe External:	NONE		
Second Contain:	NONE		
Leak Detection:	NONE/NONE		
Overfill Protection:	None	Date Closed:	Not reported
Test Date:	Not reported	Facility Town:	OYSTER BAY
Dispensing Mthd:	Suction		
SWIS Code:	28		
Mailing Name:	GRUMMAN AEROSPACE CORP. MAIL STOP D08-001 NY 11714		
Mailing Contact:	JOHN COFMAN		
Mailing Phone:	(516) 575-4680		
Legal Agent:	OFFICE OF GENERAL COUNCIL, GRUMMEN AEROSPACE CORP SOUTH OYSTER BAY ROAD BETHPAGE, NY 11714		
Date Legal Agent Filed with Secretary of State:	Not reported		
Name of Emergency Contact:	JOHN COFMAN		
Emergency Contact Telephone:	(516) 575-4680		
Chemical Bulk Storage Number:	1-000208		
Pollution Discharge Elimination System Num:	0-096792		
License Status:	License Issued		
Date License Application Received:	02/07/1996		
Date License Issued:	03/25/1996		
Date License Expires or Expired:	03/31/1901		
Product Transfer Operation:	Tank Truck Other		

MAP FINDINGS

Map ID  
Direction  
Distance

Site

Database(s)

EDR ID Number  
EPA ID Number

**GRUMMAN AEROSPACE CORP. (Continued)**

**U003080110**

Facility ID:	1-1280	Telephone:	(516) 575-4680
Facility Type:	Other	Facility Contact:	JOHN COFMAN
Facility Status:	ACTIVE FACILITY		
Owner:	GRUMMAN AEROSPACE CORP. MAIL STOP D08-GHQ BETHPAGE, NY 11714		
Owner Tel:	(516) 575-2385	CASNO:	Not reported
Owner Type:	Corporate/Commercial	Tank ID:	20-01-10
Tank Status:	In Service	Daily Throughput:	2729 Gal(s)
Total Tanks:	38	Capacity (Gal):	Not reported
Tank Location:	ABOVEGROUND ON SADDLES LEGS, STILTS, RACK, OR CRADLE		
Install Date:	09/92		
Tank Type:	Steel/carbon steel	Tank Internal:	NONE
Tank External:	NONE	Pipe Type:	COPPER
Product:	DIESEL	Dispenser:	Suction
Pipe Location:	Aboveground		
Pipe Internal:	NONE		
Pipe External:	NONE		
Second Contain:	NONE		
Leak Detection:	NONE		
Overfill Protection:	Product Level Gauge	Date Closed:	Not reported
Test Date:	Not reported	Facility Town:	OYSTER BAY
Dispensing Mthd:	Suction		
SWIS Code:	28		
Mailing Name:	GRUMMAN AEROSPACE CORP. MAIL STOP D08-001 NY 11714		
Mailing Contact:	JOHN COFMAN		
Mailing Phone:	(516) 575-4680		
Legal Agent:	OFFICE OF GENERAL COUNCIL, GRUMMEN AEROSPACE CORP SOUTH OYSTER BAY ROAD BETHPAGE, NY 11714		
Date Legal Agent Filed with Secretary of State:	Not reported		
Name of Emergency Contact:	JOHN COFMAN		
Emergency Contact Telephone:	(516) 575-4680		
Chemical Bulk Storage Number:	1-000208		
Pollution Discharge Elimination System Num:	0-096792		
License Status:	License Issued		
Date License Application Received:	02/07/1996		
Date License Issued:	03/25/1996		
Date License Expires or Expired:	03/31/1901		
Product Transfer Operation:	Tank Truck Other		

MAP FINDINGS

Map ID  
Direction  
Distance

Site

Database(s)

EDR ID Number  
EPA ID Number

**GRUMMAN AEROSPACE CORP. (Continued)**

**U003080110**

Facility ID:	1-1280	Telephone:	(516) 575-4680
Facility Type:	Other	Facility Contact:	JOHN COFMAN
Facility Status:	ACTIVE FACILITY		
Owner:	GRUMMAN AEROSPACE CORP. MAIL STOP D08-GHQ BETHPAGE, NY 11714		
Owner Tel:	(516) 575-2385		
Owner Type:	Corporate/Commercial	CASNO:	Not reported
Tank Status:	In Service	Tank ID:	03-01-9
Total Tanks:	38	Daily Throughput	2729 Gal(s)
Tank Location:	ABOVEGROUND ON SADDLES LEGS, STILTS, RACK, OR CRADLE	Capacity (Gal):	Not reported
Install Date:	12/92		
Tank Type:	Steel/carbon steel		
Tank External:	PAINTED/ASPHALT COATING	Tank Internal:	NONE
Product:	DIESEL	Pipe Type:	COPPER
Pipe Location:	Aboveground	Dispenser:	Suction
Pipe Internal:	NONE		
Pipe External:	NONE		
Second Contain:	CONCRETE DIKE		
Leak Detection:	NONE		
Overfill Protection:	Product Level Gauge		
Test Date:	Not reported	Date Closed:	Not reported
Dispensing Mthd:	Suction		
SWIS Code:	28	Facility Town:	OYSTER BAY
Mailing Name:	GRUMMAN AEROSPACE CORP. MAIL STOP D08-001 NY 11714		
Mailing Contact:	JOHN COFMAN		
Mailing Phone:	(516) 575-4680		
Legal Agent:	OFFICE OF GENERAL COUNCIL, GRUMMEN AEROSPACE CORP SOUTH OYSTER BAY ROAD BETHPAGE, NY 11714		
Date Legal Agent Filed with Secretary of State:	Not reported		
Name of Emergency Contact:	JOHN COFMAN		
Emergency Contact Telephone:	(516) 575-4680		
Chemical Bulk Storage Number:	1-000208		
Pollution Discharge Elimination System Num:	0-096792		
License Status:	License Issued		
Date License Application Received:	02/07/1996		
Date License Issued:	03/25/1996		
Date License Expires or Expired:	03/31/1901		
Product Transfer Operation:	Tank Truck Other		

MAP FINDINGS

Map ID	Direction	Distance	Site	Database(s)	EDR ID Number	EPA ID Number
--------	-----------	----------	------	-------------	---------------	---------------

**GRUMMAN AEROSPACE CORP. (Continued)**

U003080110

Facility ID:	1-1280	Telephone:	(516) 575-4680
Facility Type:	Other	Facility Contact:	JOHN COFMAN
Facility Status:	ACTIVE FACILITY		
Owner:	GRUMMAN AEROSPACE CORP. MAIL STOP D08-GHQ BETHPAGE, NY 11714		
Owner Tel:	(516) 575-2385		
Owner Type:	Corporate/Commercial	CASNO:	Not reported
Tank Status:	Closed-Removed	Tank ID:	04-01-2
Total Tanks:	38	Daily Throughput:	2729 Gal(s)
Tank Location:	ABOVEGROUND ON SADDLES LEGS, STILTS, RACK, OR CRADLE	Capacity (Gal):	Not reported
Install Date:	12/43		
Tank Type:	Steel/carbon steel		
Tank External:	PAINTED/ASPHALT COATING		
Product:	DIESEL	Tank Internal:	NONE
Pipe Location:	Aboveground	Pipe Type:	STEEL/IRON
Pipe Internal:	NONE	Dispenser:	Suction
Pipe External:	NONE		
Second Contain:	NONE		
Leak Detection:	NONE		
Overfill Protection:	Product Level Gauge		
Test Date:	Not reported	Date Closed:	12/94
Dispensing Mthd:	Suction		
SWIS Code:	28	Facility Town:	OYSTER BAY
Mailing Name:	GRUMMAN AEROSPACE CORP. MAIL STOP D08-001 NY 11714		
Mailing Contact:	JOHN COFMAN		
Mailing Phone:	(516) 575-4680		
Legal Agent:	OFFICE OF GENERAL COUNCIL, GRUMMEN AEROSPACE CORP SOUTH OYSTER BAY ROAD BETHPAGE, NY 11714		
Date Legal Agent Filed with Secretary of State:	Not reported		
Name of Emergency Contact:	JOHN COFMAN		
Emergency Contact Telephone:	(516) 575-4680		
Chemical Bulk Storage Number:	1-000208		
Pollution Discharge Elimination System Num:	0-096792		
License Status:	License Issued		
Date License Application Received:	02/07/1996		
Date License Issued:	03/25/1996		
Date License Expires or Expired:	03/31/1901		
Product Transfer Operation:	Tank Truck Other		

MAP FINDINGS

Map ID  
Direction  
Distance

Site

Database(s)

EDR ID Number  
EPA ID Number

**GRUMMAN AEROSPACE CORP. (Continued)**

**U003080110**

Facility ID:	1-1280	Telephone:	(516) 575-4680
Facility Type:	Other	Facility Contact:	JOHN COFMAN
Facility Status:	ACTIVE FACILITY		
Owner:	GRUMMAN AEROSPACE CORP. MAIL STOP D08-GHQ BETHPAGE, NY 11714		
Owner Tel:	(516) 575-2385		
Owner Type:	Corporate/Commercial	CASNO:	Not reported
Tank Status:	Closed-Removed	Tank ID:	04-01-3
Total Tanks:	38	Daily Throughput	2729 Gal(s)
Tank Location:	ABOVEGROUND ON SADDLES LEGS, STILTS, RACK, OR CRADLE	Capacity (Gal):	Not reported
Install Date:	12/43		
Tank Type:	Steel/carbon steel		
Tank External:	PAINTED/ASPHALT COATING		
Product:	DIESEL	Tank Internal:	NONE
Pipe Location:	Aboveground	Pipe Type:	STEEL/IRON
Pipe Internal:	NONE	Dispenser:	Suction
Pipe External:	NONE		
Second Contain:	NONE		
Leak Detecton:	NONE		
Overfill Protection:	Product Level Gauge		
Test Date:	Not reported	Date Closed:	12/94
Dispensing Mthd:	Suction		
SWIS Code:	28	Facility Town:	OYSTER BAY
Mailing Name:	GRUMMAN AEROSPACE CORP. MAIL STOP D08-001 NY 11714		
Mailing Contact:	JOHN COFMAN		
Mailing Phone:	(516) 575-4680		
Legal Agent:	OFFICE OF GENERAL COUNCIL, GRUMMEN AEROSPACE CORP SOUTH OYSTER BAY ROAD BETHPAGE, NY 11714		
Date Legal Agent Filed with Secretary of State:	Not reported		
Name of Emergency Contact:	JOHN COFMAN		
Emergency Contact Telephone:	(516) 575-4680		
Chemical Bulk Storage Number:	1-000208		
Pollution Discharge Elimination System Num:	0-096792		
License Status:	License Issued		
Date License Application Received:	02/07/1996		
Date License Issued:	03/25/1996		
Date License Expires or Expired:	03/31/1901		
Product Transfer Operation:	Tank Truck Other		

MAP FINDINGS

Map ID  
Direction  
Distance

Site

Database(s)

EDR ID Number  
EPA ID Number

**GRUMMAN AEROSPACE CORP. (Continued)**

**U003080110**

Facility ID:	1-1280	Telephone:	(516) 575-4680
Facility Type:	Other	Facility Contact:	JOHN COFMAN
Facility Status:	ACTIVE FACILITY		
Owner:	GRUMMAN AEROSPACE CORP. MAIL STOP D08-GHQ BETHPAGE, NY 11714		
Owner Tel:	(516) 575-2385	CASNO:	Not reported
Owner Type:	Corporate/Commercial	Tank ID:	03-13-15
Tank Status:	In Service	Daily Throughput:	2729 Gal(s)
Total Tanks:	38	Capacity (Gal):	Not reported
Tank Location:	ABOVEGROUND ON SADDLES LEGS, STILTS, RACK, OR CRADLE		
Install Date:	04/91		
Tank Type:	Steel/carbon steel	Tank Internal:	NONE
Tank External:	PAINTED/ASPHALT COATING	Pipe Type:	COPPER
Product:	NOS 1,2, OR 4 FUEL OIL	Dispenser:	Suction
Pipe Location:	Aboveground		
Pipe Internal:	NONE		
Pipe External:	NONE		
Second Contain:	NONE		
Leak Detection:	NONE		
Overfill Protection:	Product Level Gauge		
Test Date:	Not reported	Date Closed:	Not reported
Dispensing Mthd:	Suction		
SWIS Code:	28	Facility Town:	OYSTER BAY
Mailing Name:	GRUMMAN AEROSPACE CORP. MAIL STOP D08-001 NY 11714		
Mailing Contact:	JOHN COFMAN		
Mailing Phone:	(516) 575-4680		
Legal Agent:	OFFICE OF GENERAL COUNCIL, GRUMMEN AEROSPACE CORP SOUTH OYSTER BAY ROAD BETHPAGE, NY 11714		
Date Legal Agent Filed with Secretary of State:	Not reported		
Name of Emergency Contact:	JOHN COFMAN		
Emergency Contact Telephone:	(516) 575-4680		
Chemical Bulk Storage Number:	1-000208		
Pollution Discharge Elimination System Num:	0-096792		
License Status:	License Issued		
Date License Application Received:	02/07/1996		
Date License Issued:	03/25/1996		
Date License Expires or Expired:	03/31/1901		
Product Transfer Operation:	Tank Truck Other		

MAP FINDINGS

Map ID  
Direction  
Distance

Site

Database(s)

EDR ID Number  
EPA ID Number

**GRUMMAN AEROSPACE CORP. (Continued)**

**U003080110**

Facility ID:	1-1280	Telephone:	(516) 575-4680
Facility Type:	Other	Facility Contact:	JOHN COFMAN
Facility Status:	ACTIVE FACILITY		
Owner:	GRUMMAN AEROSPACE CORP. MAIL STOP D08-GHQ BETHPAGE, NY 11714		
Owner Tel:	(516) 575-2385	CASNO:	Not reported
Owner Type:	Corporate/Commercial	Tank ID:	02-29-2
Tank Status:	In Service	Daily Throughput:	2729 Gal(s)
Total Tanks:	38	Capacity (Gal):	Not reported
Tank Location:	ABOVEGROUND ON SADDLES LEGS, STILTS, RACK, OR CRADLE		
Install Date:	06/89		
Tank Type:	Steel/carbon steel	Tank Internal:	NONE
Tank External:	PAINTED/ASPHALT COATING	Pipe Type:	STEEL/IRON
Product:	DIESEL	Dispenser:	Suction
Pipe Location:	Aboveground		
Pipe Internal:	NONE		
Pipe External:	NONE		
Second Contain:	NONE		
Leak Detection:	NONE		
Overfill Protection:	Product Level Gauge		
Test Date:	Not reported	Date Closed:	Not reported
Dispensing Mthd:	Suction		
SWIS Code:	28	Facility Town:	OYSTER BAY
Mailing Name:	GRUMMAN AEROSPACE CORP. MAIL STOP D08-001 NY 11714		
Mailing Contact:	JOHN COFMAN		
Mailing Phone:	(516) 575-4680		
Legal Agent:	OFFICE OF GENERAL COUNCIL, GRUMMEN AEROSPACE CORP SOUTH OYSTER BAY ROAD BETHPAGE, NY 11714		
Date Legal Agent Filed with Secretary of State:	Not reported		
Name of Emergency Contact:	JOHN COFMAN		
Emergency Contact Telephone:	(516) 575-4680		
Chemical Bulk Storage Number:	1-000208		
Pollution Discharge Elimination System Num:	0-096792		
License Status:	License Issued		
Date License Application Received:	02/07/1996		
Date License Issued:	03/25/1996		
Date License Expires or Expired:	03/31/1901		
Product Transfer Operation:	Tank Truck Other		

MAP FINDINGS

Map ID  
Direction  
Distance

Site

Database(s)

EDR ID Number  
EPA ID Number

**GRUMMAN AEROSPACE CORP. (Continued)**

U003080110

Facility ID:	1-1280	Telephone:	(516) 575-4680
Facility Type:	Other	Facility Contact:	JOHN COFMAN
Facility Status:	ACTIVE FACILITY		
Owner:	GRUMMAN AEROSPACE CORP. MAIL STOP D08-GHQ BETHPAGE, NY 11714		
Owner Tel:	(516) 575-2385	CASNO:	Not reported
Owner Type:	Corporate/Commercial	Tank ID:	02-01-10
Tank Status:	In Service	Daily Throughput:	2729 Gal(s)
Total Tanks:	38	Capacity (Gal):	Not reported
Tank Location:	ABOVEGROUND ON SADDLES LEGS, STILTS, RACK, OR CRADLE		
Install Date:	04/93		
Tank Type:	Steel/carbon steel	Tank Internal:	NONE
Tank External:	PAINTED/ASPHALT COATING	Pipe Type:	STEEL/IRON
Product:	DIESEL	Dispenser:	Suction
Pipe Location:	Aboveground		
Pipe Internal:	NONE		
Pipe External:	PAINTED/ASPHALT COATING		
Second Contain:	PREFABRICATED STEEL DIKE		
Leak Detection:	NONE		
Overfill Protection:	High Level Alarm, Product Level Gauge		
Test Date:	Not reported	Date Closed:	Not reported
Dispensing Mthd:	Suction		
SWIS Code:	28	Facility Town:	OYSTER BAY
Mailing Name:	GRUMMAN AEROSPACE CORP. MAIL STOP D08-001 NY 11714		
Mailing Contact:	JOHN COFMAN		
Mailing Phone:	(516) 575-4680		
Legal Agent:	OFFICE OF GENERAL COUNCIL, GRUMMEN AEROSPACE CORP SOUTH OYSTER BAY ROAD BETHPAGE, NY 11714		
Date Legal Agent Filed with Secretary of State:	Not reported		
Name of Emergency Contact:	JOHN COFMAN		
Emergency Contact Telephone:	(516) 575-4680		
Chemical Bulk Storage Number:	1-000208		
Pollution Discharge Elimination System Num:	0-096792		
License Status:	License Issued		
Date License Application Received:	02/07/1996		
Date License Issued:	03/25/1996		
Date License Expires or Expired:	03/31/1901		
Product Transfer Operation:	Tank Truck Other		



MAP FINDINGS

Map ID  
Direction  
Distance

Site

Database(s)

EDR ID Number  
EPA ID Number

**GRUMMAN AEROSPACE CORP. (Continued)**

**U003080110**

Facility ID:	1-1280	Telephone:	(516) 575-4680
Facility Type:	Other	Facility Contact:	JOHN COFMAN
Facility Status:	ACTIVE FACILITY		
Owner:	GRUMMAN AEROSPACE CORP. MAIL STOP D08-GHQ BETHPAGE, NY 11714		
Owner Tel:	(516) 575-2385	CASNO:	Not reported
Owner Type:	Corporate/Commercial	Tank ID:	03-34-5(TEM)
Tank Status:	In Service	Daily Throughput:	2729 Gal(s)
Total Tanks:	38	Capacity (Gal):	Not reported
Tank Location:	ABOVEGROUND ON SADDLES LEGS, STILTS, RACK, OR CRADLE		
Install Date:	10/93		
Tank Type:	Steel/carbon steel	Tank Internal:	Not reported
Tank External:	PAINTED/ASPHALT COATING	Pipe Type:	COPPER
Product:	NOS 1.2. OR 4 FUEL OIL	Dispenser:	Suction
Pipe Location:	Aboveground		
Pipe Internal:	NONE		
Pipe External:	NONE		
Second Contain:	NONE		
Leak Detection:	NONE		
Overfill Protection:	Product Level Gauge	Date Closed:	Not reported
Test Date:	Not reported		
Dispensing Mthd:	Suction	Facility Town:	OYSTER BAY
SWIS Code:	28		
Mailing Name:	GRUMMAN AEROSPACE CORP. MAIL STOP D08-001 NY 11714		
Mailing Contact:	JOHN COFMAN		
Mailing Phone:	(516) 575-4680		
Legal Agent:	OFFICE OF GENERAL COUNCIL, GRUMMEN AEROSPACE CORP SOUTH OYSTER BAY ROAD BETHPAGE, NY 11714		
Date Legal Agent Filed with Secretary of State:	Not reported		
Name of Emergency Contact:	JOHN COFMAN		
Emergency Contact Telephone:	(516) 575-4680		
Chemical Bulk Storage Number:	1-000208		
Pollution Discharge Elimination System Num:	0-096792		
License Status:	License Issued		
Date License Application Received:	02/07/1996		
Date License Issued:	03/25/1996		
Date License Expires or Expired:	03/31/1901		
Product Transfer Operation:	Tank Truck Other		

MAP FINDINGS

Map ID  
Direction  
Distance

Site

Database(s)

EDR ID Number  
EPA ID Number

**GRUMMAN AEROSPACE CORP. (Continued)**

**U003080110**

Facility ID:	1-1280	Telephone:	(516) 575-4680
Facility Type:	Other	Facility Contact:	JOHN COFMAN
Facility Status:	ACTIVE FACILITY		
Owner:	GRUMMAN AEROSPACE CORP. MAIL STOP D08-GHQ BETHPAGE, NY 11714		
Owner Tel:	(516) 575-2385	CASNO:	Not reported
Owner Type:	Corporate/Commercial	Tank ID:	15-01-5
Tank Status:	In Service	Daily Throughput:	2729 Gal(s)
Total Tanks:	38	Capacity (Gal):	Not reported
Tank Location:	ABOVEGROUND ON SADDLES LEGS, STILTS, RACK, OR CRADLE		
Install Date:	08/94		
Tank Type:	Steel/carbon steel		
Tank External:	NONE	Tank Internal:	NONE
Product:	DIESEL	Pipe Type:	STEEL/IRON
Pipe Location:	Aboveground	Dispenser:	Not reported
Pipe Internal:	NONE		
Pipe External:	NONE		
Second Contain:	NONE		
Leak Detection:	NONE		
Overfill Protection:	Product Level Gauge, High Level Alarm		
Test Date:	Not reported	Date Closed:	Not reported
Dispensing Mthd:	Not reported		
SWIS Code:	28	Facility Town:	OYSTER BAY
Mailing Name:	GRUMMAN AEROSPACE CORP. MAIL STOP D08-001 NY 11714		
Mailing Contact:	JOHN COFMAN		
Mailing Phone:	(516) 575-4680		
Legal Agent:	OFFICE OF GENERAL COUNCIL, GRUMMAN AEROSPACE CORP SOUTH OYSTER BAY ROAD BETHPAGE, NY 11714		
Date Legal Agent Filed with Secretary of State:	Not reported		
Name of Emergency Contact:	JOHN COFMAN		
Emergency Contact Telephone:	(516) 575-4680		
Chemical Bulk Storage Number:	1-000208		
Pollution Discharge Elimination System Num:	0-096792		
License Status:	License Issued		
Date License Application Received:	02/07/1996		
Date License Issued:	03/25/1996		
Date License Expires or Expired:	03/31/1901		
Product Transfer Operation:	Tank Truck Other		

MAP FINDINGS

Map ID  
Direction  
Distance

Site

Database(s)

EDR ID Number  
EPA ID Number

**GRUMMAN AEROSPACE CORP. (Continued)**

**U003080110**

Facility ID:	1-1280	Telephone:	(516) 575-4680
Facility Type:	Other	Facility Contact:	JOHN COFMAN
Facility Status:	ACTIVE FACILITY		
Owner:	GRUMMAN AEROSPACE CORP. MAIL STOP D08-GHQ BETHPAGE, NY 11714		
Owner Tel:	(516) 575-2385		
Owner Type:	Corporate/Commercial	CASNO:	Not reported
Tank Status:	Closed-Removed	Tank ID:	111-01-5(T)
Total Tanks:	38	Daily Throughput:	2729 Gal(s)
Tank Location:	ABOVEGROUND ON SADDLES LEGS, STILTS, RACK, OR CRADLE	Capacity (Gal):	Not reported
Install Date:	08/95		
Tank Type:	Steel/carbon steel		
Tank External:	PAINTED/ASPHALT COATING	Tank Internal:	NONE
Product:	NOS 1,2, OR 4 FUEL OIL	Pipe Type:	STEEL/IRON
Pipe Location:	Aboveground	Dispenser:	Suction
Pipe Internal:	NONE		
Pipe External:	NONE		
Second Contain:	NONE		
Leak Detection:	NONE		
Overfill Protection:	Product Level Gauge		
Test Date:	Not reported	Date Closed:	08/95
Dispensing Mthd:	Suction		
SWIS Code:	28	Facility Town:	OYSTER BAY
Mailing Name:	GRUMMAN AEROSPACE CORP. MAIL STOP D08-001 NY 11714		
Mailing Contact:	JOHN COFMAN		
Mailing Phone:	(516) 575-4680		
Legal Agent:	OFFICE OF GENERAL COUNCIL, GRUMMEN AEROSPACE CORP SOUTH OYSTER BAY ROAD BETHPAGE, NY 11714		
Date Legal Agent Filed with Secretary of State:	Not reported		
Name of Emergency Contact:	JOHN COFMAN		
Emergency Contact Telephone:	(516) 575-4680		
Chemical Bulk Storage Number:	1-000208		
Pollution Discharge Elimination System Num:	0-096792		
License Status:	License Issued		
Date License Application Received:	02/07/1996		
Date License Issued:	03/25/1996		
Date License Expires or Expired:	03/31/1901		
Product Transfer Operation:	Tank Truck Other		

231

**GRUMMAN AEROSPACE CORPORATION  
MAIL STOP:D08-GHQ  
BETHPAGE, NY 11714**

AST

**A100084378  
N/A**

MAP FINDINGS

Map ID  
Direction  
Distance

Site

Database(s)

EDR ID Number  
EPA ID Number

**GRUMMAN AEROSPACE CORPORATION (Continued)**

**A100084378**

CBS AST:			
Facility ID:	1-000208	Telephone:	(516) 575-4680
Owner:	GRUMMAN AEROSPACE CORPORATION		
	MAIL STOP:D08-GHQ		
	BETHPAGE, NY 11714		
	(516) 575-4680		
Facility Status:	Active	Total AST's:	13
Tank ID:	10		
Tank Status:	Closed-In Place		
Tank Location:	ABOVEGROUND	Capacity (Gal):	Not reported
Install Date:	12/70	Product Stored:	LEADED GASOLINE
Tank Type:	Steel/carbon steel		
Extrnl Protection:	PAINTED/ASPHALT COATING	Pipe Location:	Aboveground
Intrnl Protection:	NONE		
Tank Containment:	NONE	Haz Percent:	100
Pipe Type:	GALVANIZED STEEL		
Pipe Internal:	NONE		
Pipe External:	PAINTED/ASPHALT COATING		
Pipe Containment:	NONE		
Leak Detection:	NONE		
Overfill Protection:	Product Level Gauge		
Chemical:	Not reported		
Tank Closed:	11/93	Region:	STATE
Capacity (Gals):	4000	PBS Number:	Not reported
Case Number:	79016	SWIS Code:	2820
MOSF Number:	1-1280	ICS Number:	1-167380
SPDES Number:	0-096792	Facility Town:	HEMPSTEAD
Operator:	JOHN COFMAN	Emrgncy Phone:	(516) 575-3444
Emrgncy Contact:	JOHN INGENITO	Expiration Date:	08/08/97
Certified Date:	08/03/95	Facility Type:	Other
Owner type:	Corporate/Commercial		
Owner Sub Type:	Not reported		
Mail Name:	GRUMMAN AEROSPACE CORPORATION		
Mail Contact:	JOHN COFMAN		
	MAIL STOP:D08-GHQ		
	BETHPAGE, NY 11714		
Mail Phone:	(516) 575-4680		

MAP FINDINGS

Map ID  
Direction  
Distance

Site

Database(s)

EDR ID Number  
EPA ID Number

**GRUMMAN AEROSPACE CORPORATION (Continued)**

**A100084378**

Facility ID:	1-000208	Telephone:	(516) 575-4680
Owner:	GRUMMAN AEROSPACE CORPORATION MAIL STOP:D08-GHQ BETHPAGE, NY 11714 (516) 575-4680		
Facility Status:	Active		
Tank ID:	313	Total AST's:	13
Tank Status:	In Service		
Tank Location:	ABOVEGROUND		
Install Date:	12/84	Capacity (Gal):	Not reported
Tank Type:	Stainless steel alloy	Product Stored:	LEADED GASOLINE
Extrnl Protection:	JACKETED		
Intrnl Protection:	NONE		
Tank Containment:	VAULT		
Pipe Type:	FIBERGLASS [FRP]	Pipe Location:	Aboveground
Pipe Internal:	NONE		
Pipe External:	NONE		
Pipe Containment:	VAULT	Haz Percent:	93
Leak Detection:	CONCRETE PAD WITH CHANNELS		
Overfill Protection:	High Level Alarm/Product Level Gauge		
Chemical:	Not reported		
Tank Closed:	Not reported		
Capacity (Gals):	5000	Region:	STATE
Case Number:	8014957	PBS Number:	Not reported
MOSF Number:	1-1280	SWIS Code:	2820
SPDES Number:	0-096792	ICS Number:	1-167380
Operator:	JOHN COFMAN	Facility Town:	HEMPSTEAD
Emrgncy Contact:	JOHN INGENITO	Emrgncy Phone:	(516) 575-3444
Certified Date:	08/03/95	Expiration Date:	08/08/97
Owner type:	Corporate/Commercial	Facility Type:	Other
Owner Sub Type:	Not reported		
Mail Name:	GRUMMAN AEROSPACE CORPORATION		
Mail Contact:	JOHN COFMAN MAIL STOP:D08-GHQ BETHPAGE, NY 11714		
Mail Phone:	(516) 575-4680		

MAP FINDINGS

Map ID  
Direction  
Distance

Site

Database(s)

EDR ID Number  
EPA ID Number

**GRUMMAN AEROSPACE CORPORATION (Continued)**

**A100084378**

Facility ID:	1-000208	Telephone:	(516) 575-4680
Owner:	GRUMMAN AEROSPACE CORPORATION MAIL STOP:D08-GHQ BETHPAGE, NY 11714 (516) 575-4680		
Facility Status:	Active		
Tank ID:	329	Total AST's:	13
Tank Status:	In Service		
Tank Location:	ABOVEGROUND		
Install Date:	12/84	Capacity (Gal):	Not reported
Tank Type:	Fiberglass reinforced plastic [FRP]	Product Stored:	LEADED GASOLINE
Extrnl Protection:	FIBERGLASS		
Intrnl Protection:	NONE		
Tank Containment:	VAULT		
Pipe Type:	FIBERGLASS [FRP]	Pipe Location:	Aboveground
Pipe Internal:	NONE		
Pipe External:	JACKETED		
Pipe Containment:	VAULT	Haz Percent:	50
Leak Detection:	CONCRETE PAD WITH CHANNELS		
Overfill Protection:	High Level Alarm/Product Level Gauge		
Chemical:	Not reported		
Tank Closed:	Not reported		
Capacity (Gals):	8000	Region:	STATE
Case Number:	1310732	PBS Number:	Not reported
MOSF Number:	1-1280	SWIS Code:	2820
SPDES Number:	0-096792	ICS Number:	1-167380
Operator:	JOHN COFMAN	Facility Town:	HEMPSTEAD
Emrgncy Contact:	JOHN INGENITO	Emrgncy Phone:	(516) 575-3444
Certified Date:	08/03/95	Expiration Date:	08/08/97
Owner type:	Corporate/Commercial	Facility Type:	Other
Owner Sub Type:	Not reported		
Mail Name:	GRUMMAN AEROSPACE CORPORATION		
Mail Contact:	JOHN COFMAN MAIL STOP:D08-GHQ BETHPAGE, NY 11714		
Mail Phone:	(516) 575-4680		

**MAP FINDINGS**

Map ID  
Direction  
Distance

Site

Database(s)

EDR ID Number  
EPA ID Number

**GRUMMAN AEROSPACE CORPORATION (Continued)**

**A100084378**

Facility ID:	1-000208	Telephone:	(516) 575-4680
Owner:	GRUMMAN AEROSPACE CORPORATION MAIL STOP:D08-GHQ BETHPAGE, NY 11714 (516) 575-4680		
Facility Status:	Active	Total AST's:	13
Tank ID:	320		
Tank Status:	In Service		
Tank Location:	ABOVEGROUND ON SADDLES LEGS, STILTS, RACK, OR CRADLE		
Install Date:	12/84	Capacity (Gal):	Not reported
Tank Type:	Other	Product Stored:	LEADED GASOLINE
Extrnl Protection:	NONE		
Intrnl Protection:	NONE		
Tank Containment:	VAULT		
Pipe Type:	FIBERGLASS [FRP]	Pipe Location:	Aboveground
Pipe Internal:	NONE		
Pipe External:	JACKETED		
Pipe Containment:	VAULT	Haz Percent:	50
Leak Detection:	CONCRETE PAD WITH CHANNELS		
Overfill Protection:	High Level Alarm/Product Level Gauge		
Chemical:	Not reported		
Tank Closed:	Not reported		
Capacity (Gals):	7000	Region:	STATE
Case Number:	7722841	PBS Number:	Not reported
MOSF Number:	1-1280	SWIS Code:	2820
SPDES Number:	0-096792	ICS Number:	1-167380
Operator:	JOHN COFMAN	Facility Town:	HEMPSTEAD
Emrgncy Contact:	JOHN INGENITO	Emrgncy Phone:	(516) 575-3444
Certified Date:	08/03/95	Expiration Date:	08/08/97
Owner type:	Corporate/Commercial	Facility Type:	Other
Owner Sub Type:	Not reported		
Mail Name:	GRUMMAN AEROSPACE CORPORATION		
Mail Contact:	JOHN COFMAN MAIL STOP:D08-GHQ BETHPAGE, NY 11714		
Mail Phone:	(516) 575-4680		

MAP FINDINGS

Map ID Direction Distance	Site	Database(s)	EDR ID Number EPA ID Number
---------------------------------	------	-------------	--------------------------------

**GRUMMAN AEROSPACE CORPORATION (Continued)**

**A100084378**

Facility ID:	1-000208	Telephone:	(516) 575-4680
Owner:	GRUMMAN AEROSPACE CORPORATION MAIL STOP:D08-GHQ BETHPAGE, NY 11714 (516) 575-4680		
Facility Status:	Active	Total AST's:	13
Tank ID:	399		
Tank Status:	Temporarily Out Of Service		
Tank Location:	ABOVEGROUND ON SADDLES LEGS, STILTS, RACK, OR CRADLE		
Install Date:	09/80	Capacity (Gal):	Not reported
Tank Type:	Fiberglass reinforced plastic [FRP]	Product Stored:	LEADED GASOLINE
Extrnl Protection:	NONE		
Intrnl Protection:	NONE		
Tank Containment:	VAULT		
Pipe Type:	STEEL/IRON	Pipe Location:	Aboveground
Pipe Internal:	NONE		
Pipe External:	PAINTED/ASPHALT COATING		
Pipe Containment:	VAULT	Haz Percent:	50
Leak Detection:	CONCRETE PAD WITH CHANNELS		
Overfill Protection:	High Level Alarm/Product Level Gauge		
Chemical:	Not reported		
Tank Closed:	Not reported		
Capacity (Gals):	4418	Region:	STATE
Case Number:	1310732	PBS Number:	Not reported
MOSF Number:	1-1280	SWIS Code:	2820
SPDES Number:	0-096792	ICS Number:	1-167380
Operator:	JOHN COFMAN	Facility Town:	HEMPSTEAD
Emrgncy Contact:	JOHN INGENITO	Emrgncy Phone:	(516) 575-3444
Certified Date:	08/03/95	Expiration Date:	08/08/97
Owner type:	Corporate/Commercial	Facility Type:	Other
Owner Sub Type:	Not reported		
Mail Name:	GRUMMAN AEROSPACE CORPORATION		
Mail Contact:	JOHN COFMAN MAIL STOP:D08-GHQ BETHPAGE, NY 11714		
Mail Phone:	(516) 575-4680		



MAP FINDINGS

Map ID  
Direction  
Distance

Site

Database(s)

EDR ID Number  
EPA ID Number

**GRUMMAN AEROSPACE CORPORATION (Continued)**

**A100084378**

Facility ID:	1-000208	Telephone:	(516) 575-4680
Owner:	GRUMMAN AEROSPACE CORPORATION MAIL STOP:D08-GHQ BETHPAGE, NY 11714 (516) 575-4680		
Facility Status:	Active	Total ASTs:	13
Tank ID:	400		
Tank Status:	Temporarily Out Of Service		
Tank Location:	ABOVEGROUND ON SADDLES LEGS, STILTS, RACK, OR CRADLE		
Install Date:	09/80	Capacity (Gal):	Not reported
Tank Type:	Fiberglass reinforced plastic [FRP]	Product Stored:	LEADED GASOLINE
Extrnl Protection:	NONE		
Intrnl Protection:	NONE		
Tank Containment:	VAULT		
Pipe Type:	STEEL/IRON	Pipe Location:	Aboveground
Pipe Internal:	NONE		
Pipe External:	PAINTED/ASPHALT COATING		
Pipe Containment:	VAULT	Haz Percent:	50
Leak Detection:	CONCRETE PAD WITH CHANNELS		
Overfill Protection:	High Level Alarm/Product Level Gauge		
Chemical:	Not reported		
Tank Closed:	Not reported		
Capacity (Gals):	4418	Region:	STATE
Case Number:	1310732	PBS Number:	Not reported
MOSF Number:	1-1280	SWIS Code:	2820
SPDES Number:	0-096792	ICS Number:	1-167380
Operator:	JOHN COFMAN	Facility Town:	HEMPSTEAD
Emrgncy Contact:	JOHN INGENITO	Emrgncy Phone:	(516) 575-3444
Certified Date:	08/03/95	Expiration Date:	08/08/97
Owner type:	Corporate/Commercial	Facility Type:	Other
Owner Sub Type:	Not reported		
Mail Name:	GRUMMAN AEROSPACE CORPORATION		
Mail Contact:	JOHN COFMAN MAIL STOP:D08-GHQ BETHPAGE, NY 11714		
Mail Phone:	(516) 575-4680		

MAP FINDINGS

Map ID  
Direction  
Distance

Site

Database(s)

EDR ID Number  
EPA ID Number

**GRUMMAN AEROSPACE CORPORATION (Continued)**

**A100084378**

Facility ID:	1-000208	Telephone:	(516) 575-4680
Owner:	GRUMMAN AEROSPACE CORPORATION MAIL STOP:D08-GHQ BETHPAGE, NY 11714 (516) 575-4680		
Facility Status:	Active	Total AST's:	13
Tank ID:	941		
Tank Status:	Temporarily Out Of Service		
Tank Location:	ABOVEGROUND ON SADDLES LEGS, STILTS, RACK, OR CRADLE		
Install Date:	12/62	Capacity (Gal):	Not reported
Tank Type:	Steel/carbon steel	Product Stored:	LEADED GASOLINE
Extrnl Protection:	PAINTED/ASPHALT COATING		
Intrnl Protection:	NONE		
Tank Containment:	VAULT		
Pipe Type:	FIBERGLASS [FRP]	Pipe Location:	Aboveground
Pipe Internal:	NONE		
Pipe External:	NONE		
Pipe Containment:	VAULT	Haz Percent:	100
Leak Detection:	CONCRETE PAD WITH CHANNELS		
Overfill Protection:	Product Level Gauge		
Chemical:	Not reported		
Tank Closed:	Not reported		
Capacity (Gals):	500	Region:	STATE
Case Number:	71556	PBS Number:	Not reported
MOSF Number:	1-1280	SWIS Code:	2820
SPDES Number:	0-096792	ICS Number:	1-167380
Operator:	JOHN COFMAN	Facility Town:	HEMPSTEAD
Emrgncy Contact:	JOHN INGENITO	Emrgncy Phone:	(516) 575-3444
Certified Date:	08/03/95	Expiration Date:	08/08/97
Owner type:	Corporate/Commercial	Facility Type:	Other
Owner Sub Type:	Not reported		
Mail Name:	GRUMMAN AEROSPACE CORPORATION		
Mail Contact:	JOHN COFMAN MAIL STOP:D08-GHQ BETHPAGE, NY 11714		
Mail Phone:	(516) 575-4680		

MAP FINDINGS

Map ID  
Direction  
Distance

Site

Database(s)

EDR ID Number  
EPA ID Number

**GRUMMAN AEROSPACE CORPORATION (Continued)**

**A100084378**

Facility ID:	1-000208	Telephone:	(516) 575-4680
Owner:	GRUMMAN AEROSPACE CORPORATION MAIL STOP:D08-GHQ BETHPAGE, NY 11714 (516) 575-4680		
Facility Status:	Active	Total AST's:	13
Tank ID:	1207		
Tank Status:	Temporarily Out Of Service		
Tank Location:	ABOVEGROUND ON SADDLES LEGS, STILTS, RACK, OR CRADLE		
Install Date:	09/83	Capacity (Gal):	Not reported
Tank Type:	Steel/carbon steel	Product Stored:	LEADED GASOLINE
Extrnl Protection:	PAINTED/ASPHALT COATING		
Intrnl Protection:	NONE		
Tank Containment:	VAULT		
Pipe Type:	STEEL/IRON	Pipe Location:	Aboveground
Pipe Internal:	NONE		
Pipe External:	PAINTED/ASPHALT COATING		
Pipe Containment:	IMPERVIOUS UNDERLAYMENT	Haz Percent:	100
Leak Detection:	CONCRETE PAD WITH CHANNELS		
Overfill Protection:	High Level Alarm		
Chemical:	Not reported		
Tank Closed:	Not reported		
Capacity (Gals):	10000	Region:	STATE
Case Number:	127184	PBS Number:	Not reported
MOSF Number:	1-1280	SWIS Code:	2820
SPDES Number:	0-096792	ICS Number:	1-167380
Operator:	JOHN COFMAN	Facility Town:	HEMPSTEAD
Emrgncy Contact:	JOHN INGENITO	Emrgncy Phone:	(516) 575-3444
Certified Date:	08/03/95	Expiration Date:	08/08/97
Owner type:	Corporate/Commercial	Facility Type:	Other
Owner Sub Type:	Not reported		
Mail Name:	GRUMMAN AEROSPACE CORPORATION		
Mail Contact:	JOHN COFMAN MAIL STOP:D08-GHQ BETHPAGE, NY 11714		
Mail Phone:	(516) 575-4680		

MAP FINDINGS

Map ID  
Direction  
Distance

Site

Database(s)

EDR ID Number  
EPA ID Number

**GRUMMAN AEROSPACE CORPORATION (Continued)**

**A100084378**

Facility ID:	1-000208	Telephone:	(516) 575-4680
Owner:	GRUMMAN AEROSPACE CORPORATION MAIL STOP:D08-GHQ BETHPAGE, NY 11714 (516) 575-4680		
Facility Status:	Active	Total AST's:	13
Tank ID:	1254		
Tank Status:	Temporarily Out Of Service		
Tank Location:	ABOVEGROUND ON SADDLES LEGS, STILTS, RACK, OR CRADLE		
Install Date:	12/85	Capacity (Gal):	Not reported
Tank Type:	Steel/carbon steel	Product Stored:	LEADED GASOLINE
Extrnl Protection:	PAINTED/ASPHALT COATING		
Intrnl Protection:	NONE		
Tank Containment:	VAULT		
Pipe Type:	STEEL/IRON	Pipe Location:	Aboveground
Pipe Internal:	NONE		
Pipe External:	PAINTED/ASPHALT COATING		
Pipe Containment:	IMPERVIOUS UNDERLAYMENT	Haz Percent:	100
Leak Detection:	CONCRETE PAD WITH CHANNELS		
Overfill Protection:	High Level Alarm/Product Level Gauge		
Chemical:	Not reported		
Tank Closed:	Not reported		
Capacity (Gals):	6000	Region:	STATE
Case Number:	67561	PBS Number:	Not reported
MOSF Number:	1-1280	SWIS Code:	2820
SPDES Number:	0-096792	ICS Number:	1-167380
Operator:	JOHN COFMAN	Facility Town:	HEMPSTEAD
Emrgncy Contact:	JOHN INGENITO	Emrgncy Phone:	(516) 575-3444
Certified Date:	08/03/95	Expiration Date:	08/08/97
Owner type:	Corporate/Commercial	Facility Type:	Other
Owner Sub Type:	Not reported		
Mail Name:	GRUMMAN AEROSPACE CORPORATION		
Mail Contact:	JOHN COFMAN MAIL STOP:D08-GHQ BETHPAGE, NY 11714		
Mail Phone:	(516) 575-4680		

MAP FINDINGS

Map ID  
Direction  
Distance

Site

Database(s)

EDR ID Number  
EPA ID Number

**GRUMMAN AEROSPACE CORPORATION (Continued)**

**A100084378**

Facility ID:	1-000208	Telephone:	(516) 575-4680
Owner:	GRUMMAN AEROSPACE CORPORATION MAIL STOP:D08-GHQ BETHPAGE, NY 11714 (516) 575-4680		
Facility Status:	Active	Total AST's:	13
Tank ID:	1303		
Tank Status:	Closed-Removed		
Tank Location:	ABOVEGROUND ON SADDLES LEGS, STILTS, RACK, OR CRADLE		
Install Date:	12/88	Capacity (Gal):	Not reported
Tank Type:	Steel/carbon steel	Product Stored:	LEADED GASOLINE
Extrnl Protection:	PAINTED/ASPHALT COATING		
Intrnl Protection:	NONE		
Tank Containment:	NONE		
Pipe Type:	STEEL/IRON	Pipe Location:	Aboveground
Pipe Internal:	NONE		
Pipe External:	PAINTED/ASPHALT COATING		
Pipe Containment:	NONE		
Leak Detection:	NONE		
Overfill Protection:	Product Level Gauge		
Chemical:	Not reported		
Tank Closed:	04/94		
Capacity (Gals):	600	Region:	STATE
Case Number:	79016	PBS Number:	Not reported
MOSF Number:	1-1280	SWIS Code:	2820
SPDES Number:	0-096792	ICS Number:	1-167380
Operator:	JOHN COFMAN	Facility Town:	HEMPSTEAD
Emrgncy Contact:	JOHN INGENITO	Emrgncy Phone:	(516) 575-3444
Certified Date:	08/03/95	Expiration Date:	08/08/97
Owner type:	Corporate/Commercial	Facility Type:	Other
Owner Sub Type:	Not reported		
Mail Name:	GRUMMAN AEROSPACE CORPORATION		
Mail Contact:	JOHN COFMAN MAIL STOP:D08-GHQ BETHPAGE, NY 11714		
Mail Phone:	(516) 575-4680		

MAP FINDINGS

Map ID  
Direction  
Distance

Site

Database(s)

EDR ID Number  
EPA ID Number

**GRUMMAN AEROSPACE CORPORATION (Continued)**

**A100084378**

Facility ID:	1-000208	Telephone:	(516) 575-4680
Owner:	GRUMMAN AEROSPACE CORPORATION MAIL STOP:D08-GHQ BETHPAGE, NY 11714 (516) 575-4680		
Facility Status:	Active	Total AST's:	13
Tank ID:	1271		
Tank Status:	Temporarily Out Of Service		
Tank Location:	ABOVEGROUND ON SADDLES LEGS, STILTS, RACK, OR CRADLE		
Install Date:	09/87	Capacity (Gal):	Not reported
Tank Type:	Steel/carbon steel	Product Stored:	LEADED GASOLINE
Extrnl Protection:	PAINTED/ASPHALT COATING		
Intrnl Protection:	NONE		
Tank Containment:	VAULT		
Pipe Type:	STEEL/IRON	Pipe Location:	Aboveground
Pipe Internal:	NONE		
Pipe External:	PAINTED/ASPHALT COATING		
Pipe Containment:	IMPERVIOUS UNDERLAYMENT	Haz Percent:	100
Leak Detection:	CONCRETE PAD WITH CHANNELS		
Overfill Protection:	High Level Alarm		
Chemical:	Not reported		
Tank Closed:	Not reported		
Capacity (Gals):	10000	Region:	STATE
Case Number:	79016	PBS Number:	Not reported
MOSF Number:	1-1280	SWIS Code:	2820
SPDES Number:	0-096792	ICS Number:	1-167380
Operator:	JOHN COFMAN	Facility Town:	HEMPSTEAD
Emrgncy Contact:	JOHN INGENITO	Emrgncy Phone:	(516) 575-3444
Certified Date:	08/03/95	Expiration Date:	08/08/97
Owner type:	Corporate/Commercial	Facility Type:	Other
Owner Sub Type:	Not reported		
Mail Name:	GRUMMAN AEROSPACE CORPORATION		
Mail Contact:	JOHN COFMAN MAIL STOP:D08-GHQ BETHPAGE, NY 11714		
Mail Phone:	(516) 575-4680		

MAP FINDINGS

Map ID  
Direction  
Distance

Site

Database(s)

EDR ID Number  
EPA ID Number

**GRUMMAN AEROSPACE CORPORATION (Continued)**

**A100084378**

Facility ID:	1-000208	Telephone:	(516) 575-4680
Owner:	GRUMMAN AEROSPACE CORPORATION MAIL STOP:D08-GHQ BETHPAGE, NY 11714 (516) 575-4680		
Facility Status:	Active	Total AST's:	13
Tank ID:	1304		
Tank Status:	In Service		
Tank Location:	ABOVEGROUND ON SADDLES LEGS, STILTS, RACK, OR CRADLE		
Install Date:	12/69	Capacity (Gal):	Not reported
Tank Type:	Steel/carbon steel	Product Stored:	LEADED GASOLINE
Extrnl Protection:	PAINTED/ASPHALT COATING		
Intrnl Protection:	NONE		
Tank Containment:	NONE		
Pipe Type:	STEEL/IRON	Pipe Location:	Aboveground
Pipe Internal:	NONE		
Pipe External:	PAINTED/ASPHALT COATING		
Pipe Containment:	NONE		
Leak Detection:	NONE		
Overfill Protection:	Product Level Gauge		
Chemical:	Not reported		
Tank Closed:	Not reported		
Capacity (Gals):	500	Region:	STATE
Case Number:	7664417	PBS Number:	Not reported
MOSF Number:	1-1280	SWIS Code:	2820
SPDES Number:	0-096792	ICS Number:	1-167380
Operator:	JOHN COFMAN	Facility Town:	HEMPSTEAD
Emrgncy Contact:	JOHN INGENITO	Emrgncy Phone:	(516) 575-3444
Certified Date:	08/03/95	Expiration Date:	08/08/97
Owner type:	Corporate/Commercial	Facility Type:	Other
Owner Sub Type:	Not reported		
Mail Name:	GRUMMAN AEROSPACE CORPORATION		
Mail Contact:	JOHN COFMAN MAIL STOP:D08-GHQ BETHPAGE, NY 11714		
Mail Phone:	(516) 575-4680		

MAP FINDINGS

Map ID  
Direction  
Distance

Site

Database(s)

EDR ID Number  
EPA ID Number

**GRUMMAN AEROSPACE CORPORATION (Continued)**

**A100084378**

Facility ID:	1-000208	Telephone:	(516) 575-4680
Owner:	GRUMMAN AEROSPACE CORPORATION MAIL STOP:D08-GHQ BETHPAGE, NY 11714 (516) 575-4680		
Facility Status:	Active		
Tank ID:	7002	Total AST's:	13
Tank Status:	Temporarily Out Of Service		
Tank Location:	ABOVEGROUND ON SADDLES LEGS, STILTS, RACK, OR CRADLE		
Install Date:	12/60	Capacity (Gal):	Not reported
Tank Type:	Steel/carbon steel	Product Stored:	LEADED GASOLINE
Extrnl Protection:	PAINTED/ASPHALT COATING		
Intrnl Protection:	NONE		
Tank Containment:	NONE		
Pipe Type:	FIBERGLASS [FRP]	Pipe Location:	Aboveground
Pipe Internal:	NONE		
Pipe External:	PAINTED/ASPHALT COATING		
Pipe Containment:	NONE		
Leak Detection:	NONE		
Overfill Protection:	Product Level Gauge		
Chemical:	Not reported		
Tank Closed:	Not reported		
Capacity (Gals):	4800	Region:	STATE
Case Number:	76131	PBS Number:	Not reported
MOSF Number:	1-1280	SWIS Code:	2820
SPDES Number:	0-096792	ICS Number:	1-167380
Operator:	JOHN COFMAN	Facility Town:	HEMPSTEAD
Emrgncy Contact:	JOHN INGENITO	Emrgncy Phone:	(516) 575-3444
Certified Date:	08/03/95	Expiration Date:	08/08/97
Owner type:	Corporate/Commercial	Facility Type:	Other
Owner Sub Type:	Not reported		
Mail Name:	GRUMMAN AEROSPACE CORPORATION		
Mail Contact:	JOHN COFMAN MAIL STOP:D08-GHQ BETHPAGE, NY 11714		
Mail Phone:	(516) 575-4680		

231

**GRUMMAN  
MULBERRY STREET BLDG 12  
BETHPAGE, NY**

**LUST**

**S100664825  
N/A**

**LUST:**

Facility ID:	9208152	Region of Spill:	1
Facility Contact:	Not reported	Facility Tele:	Not reported
Investigator:	KISPERT	Spill Type:	Facility
Caller Name:	JOHN COFMAN	Caller Agency:	GRUMMAN
Caller Phone:	(516) 575-4680	Caller Extension:	Not reported
Notifier Name:	Not reported	Notifier Agency:	Not reported
Notifier Phone:	Not reported	Notifier Extension:	Not reported
Spiller Contact:	Not reported	Spiller Phone:	Not reported
Spiller:	GRUMMAN		
Address:	Not reported		
Spill Class:	Possible release with minimal potential for fire or hazard or Known release with no damage. DEC Response. Willing Responsible Party. Corrective action taken.		
Spill Closed Dt:	10/26/1992		
Spill Cause:	Other	Resource Affected:	On Land



MAP FINDINGS

Map ID Direction Distance	Site	Database(s)	EDR ID Number EPA ID Number
---------------------------------	------	-------------	--------------------------------

**GRUMMAN (Continued)**

**S100664825**

Water Affected: Not reported	Spill Source: Other Commercial/Industrial
Spill Notifier: Other	PBS Number: Not reported
Spill Date: 10/14/1992 15:10	Reported to Dept: 10/14/1992 15:30
Cleanup Ceased: 10/26/1992	
Last Inspection: Not reported	
Cleanup Meets Standard: True	
Recommended Penalty: No Penalty	
Spiller Cleanup Date: Not reported	
Enforcement Date: Not reported	
Investigation Complete: Not reported	
UST Involvement: False	
Spill Record Last Update: 10/29/1992	
Corrective Action Plan Submitted: Not reported	
Date Spill Entered In Computer Data File: 10/16/1992	

231

**GRUMMAN  
PLANT #2 HANGER  
BETHPAGE, NY**

**LUST**

**S100665943  
N/A**

**LUST:**

Facility ID: 8909211	Region of Spill: 1
Facility Contact: Not reported	Facility Tele: Not reported
Investigator: NONE	Spill Type: Facility
Caller Name: JOHN OHLMANN	Caller Agency: GRUMMAN BETHPAGE
Caller Phone: (516) 575-2385	Caller Extension: Not reported
Notifier Name: Not reported	Notifier Agency: Not reported
Notifier Phone: Not reported	Notifier Extension: Not reported
Spiller Contact: Not reported	Spiller Phone: Not reported
Spiller: GRUMMAN	
Address: Not reported	
Spill Class: Not reported	
Spill Closed Dt: 12/21/1989	
Spill Cause: Other	Resource Affected: In Sewer
Water Affected: Not reported	Spill Source: Other Non Commercial/Industrial
Spill Notifier: Responsible Party	PBS Number: Not reported
Spill Date: 12/19/1989 12:00	Reported to Dept: 12/19/1989 14:15
Cleanup Ceased: 12/21/1989	
Last Inspection: Not reported	
Cleanup Meets Standard: True	
Recommended Penalty: No Penalty	
Spiller Cleanup Date: Not reported	
Enforcement Date: Not reported	
Investigation Complete: Not reported	
UST Involvement: False	
Spill Record Last Update: 05/04/1990	
Corrective Action Plan Submitted: Not reported	
Date Spill Entered In Computer Data File: 12/21/1989	

231

**GRUMMAN AEROSPACE  
SCALE HANGER PLANT #4  
BETHPAGE, NY**

**NY Spills**

**S102098604  
N/A**

**SPILLS:**

Facility ID: 9309624	Region of Spill: 1
Facility Contact: Not reported	Facility Tele: Not reported

MAP FINDINGS

Map ID  
Direction  
Distance

Site

Database(s)

EDR ID Number  
EPA ID Number

**GRUMMAN AEROSPACE (Continued)**

**S102098604**

Investigator:	KISPERT	Spill Type:	Facility
Caller Name:	JOHN SELVA	Caller Agency:	GRUMMAN
Caller Phone:	(516) 575-8176	Caller Extension:	Not reported
Notifier Name:	Not reported	Notifier Agency:	Not reported
Notifier Phone:	Not reported	Notifier Extension:	Not reported
Spiller Contact:	Not reported	Spiller Phone:	Not reported
Spiller:	GRUMMAN AEROSPACE		
Address:	Not reported		
	Not reported		
Spill Class:	Known release that creates potential for fire or hazard. DEC Response. Willing Responsible Party. Corrective action taken.		
Spill Closed Dt:	09/02/1994		
Material Class:	Petroleum	Spilled Code:	0022
Quantity Spilled:	0 gallons	Quant Recovered:	0 gallons
Spill Cause:	Housekeeping	Resource Affected:	On Land
Water Affected:	Not reported	Spill Source:	Other Commercial/Industrial
Spill Notifier:	Responsible Party	PBS Number:	Not reported
Spill Date:	11/08/1993 14:30	Reported to Dept:	11/09/1993 11:15
Tank Number:	Not reported	Tank Capacity:	0 Gallons
Test method:	Not reported	Leak Rate:	0.00
Gross Leak/Fail:	Not reported		
Cleanup Ceased:	09/02/1994		
Last Inspection:	Not reported		
Cleanup Meets Standard:	True		
Recommended Penalty:	No Penalty		
Spiller Cleanup Date:	Not reported		
Enforcement Date:	Not reported		
Investigation Complete:	Not reported		
UST Involvement:	False		
Spill Record Last Update:	09/06/1994		
Corrective Action Plan Submitted:	Not reported		
Date Spill Entered In Computer Data File:	11/09/1993		

231

**GRUMMAN PLANT 11  
83 LUDY ST  
HICKSVILLE, NY**

**LUST**

**S100493411  
N/A**

**LUST:**

Facility ID:	9200757	Region of Spill:	1
Facility Contact:	Not reported	Facility Tele:	Not reported
Investigator:	RICE	Spill Type:	Facility
Caller Name:	JOHN OHLMANN	Caller Agency:	GRUMMAN
Caller Phone:	(516) 575-2385	Caller Extension:	Not reported
Notifier Name:	Not reported	Notifier Agency:	Not reported
Notifier Phone:	Not reported	Notifier Extension:	Not reported
Spiller Contact:	Not reported	Spiller Phone:	Not reported
Spiller:	GRUMMAN PLANT 11		
Address:	Not reported		
	Not reported		
Spill Class:	Known release with minimal potential for fire or hazard. DEC Response. Willing Responsible Party. Corrective action taken.		
Spill Closed Dt:	11/05/1992		
Spill Cause:	Tank Overfill	Resource Affected:	On Land
Water Affected:	Not reported	Spill Source:	Other Commercial/Industrial
Spill Notifier:	Responsible Party	PBS Number:	Not reported
Spill Date:	04/20/1992 15:30	Reported to Dept:	04/20/1992 16:02
Cleanup Ceased:	11/05/1992		
Last Inspection:	Not reported		

MAP FINDINGS

Map ID  
Direction  
Distance

Site

Database(s)

EDR ID Number  
EPA ID Number

**GRUMMAN PLANT 11 (Continued)**

S100493411

Cleanup Meets Standard: True  
 Recommended Penalty: No Penalty  
 Spiller Cleanup Date: Not reported  
 Enforcement Date: Not reported  
 Investigation Complete: Not reported  
 UST Involvement: False  
 Spill Record Last Update: 11/09/1992  
 Corrective Action Plan Submitted: Not reported  
 Date Spill Entered In Computer Data File: 04/22/1992

231

**GRUMMAN  
PLANT #2, RECHARGE BASINS  
BETHPAGE, NY**

NY Spills

S102090600  
N/A

**SPILLS:**

Facility ID: 9108637	Region of Spill: 1
Facility Contact: Not reported	Facility Tele: Not reported
Investigator: PARISH	Spill Type: Facility
Caller Name: JOHN OHLMANN	Caller Agency: GRUMMAN
Caller Phone: (516) 575-2385	Caller Extension: Not reported
Notifier Name: Not reported	Notifier Agency: Not reported
Notifier Phone: Not reported	Notifier Extension: Not reported
Spiller Contact: Not reported	Spiller Phone: Not reported
Spiller: GRUMMAN	
Address: Not reported	
Spill Class: Not reported	
Spill Closed Dt: 12/04/1991	Spilled Code: 0066
Material Class: Petroleum	Quant Recovered: 0 gallons
Quantity Spilled: 0 gallons	Resource Affected: Groundwater
Spill Cause: Unknown	Spill Source: Other Commercial/Industrial
Water Affected: Not reported	PBS Number: Not reported
Spill Notifier: Responsible Party	Reported to Dept: 11/13/1991 09:35
Spill Date: 11/13/1991 09:30	Tank Capacity: 0 Gallons
Tank Number: Not reported	Leak Rate: 0.00
Test method: Not reported	
Gross Leak/Fail: Not reported	
Cleanup Ceased: 12/04/1991	
Last Inspection: Not reported	
Cleanup Meets Standard: True	
Recommended Penalty: No Penalty	
Spiller Cleanup Date: Not reported	
Enforcement Date: Not reported	
Investigation Complete: Not reported	
UST Involvement: False	
Spill Record Last Update: 12/10/1991	
Corrective Action Plan Submitted: Not reported	
Date Spill Entered In Computer Data File: 11/13/1991	

231

**GRUMMAN CORP  
STEWART AVE - WHSE #8  
BETHPAGE, NY**

LUST

S101658229  
N/A

**LUST:**

Facility ID: 9506898	Region of Spill: 1
Facility Contact: Not reported	Facility Tele: Not reported

MAP FINDINGS

Map ID			EDR ID Number
Direction			EPA ID Number
Distance	Site	Database(s)	

**GRUMMAN CORP (Continued)**

**S101658229**

<p>Investigator: PARISH          Caller Name: JOHN SELVA          Caller Phone: (516) 575-8176          Notifier Name: Not reported          Notifier Phone: Not reported          Spiller Contact: Not reported          Spiller: GRUMMAN CORP          Address: STEWART AVE          BETHPAGE, NY</p> <p>Spill Class: Known release with minimal potential for fire or hazard. DEC Response.          Unknown Responsible Party. Corrective action taken. (ISR)</p> <p>Spill Closed Dt: Not reported          Spill Cause: Other          Water Affected: Not reported          Spill Notifier: Responsible Party          Spill Date: 09/06/1995 11:00          Cleanup Ceased: Not reported          Last Inspection: Not reported          Cleanup Meets Standard: False          Recommended Penalty: No Penalty          Spiller Cleanup Date: Not reported          Enforcement Date: Not reported          Investigation Complete: Not reported          UST Involvement: False          Spill Record Last Update: Not reported          Corrective Action Plan Submitted: Not reported          Date Spill Entered In Computer Data File: 09/07/1995</p>	<p>Spill Type: Facility          Caller Agency: GRUMMAN CORP          Caller Extension: Not reported          Notifier Agency: Not reported          Notifier Extension: Not reported          Spiller Phone: (516) 575-8176</p> <p>Resource Affected: On Land          Spill Source: Major Facility 400,000 gallons          PBS Number: Not reported          Reported to Dept: 09/06/1995 13:12</p>
--	--

231

**NORTHROP GRUMMAN PLANT 20  
 SOUTH OYSTER BAY ROAD  
 BETHPAGE, NY**

NY Spills

S102102599  
 N/A

**SPILLS:**

<p>Facility ID: 9509204          Facility Contact: JOHN OHLMANN          Investigator: ACAMPORA          Caller Name: JOHN OHLMANN          Caller Phone: (516) 575-2385          Notifier Name: SAME          Notifier Phone: Not reported          Spiller Contact: JOHN OHLMANN          Spiller: NORTHROP GRUMMAN PLANT 20          Address: SOUTH OYSTER BAY ROAD          BETHPAGE</p> <p>Spill Class: Known release with minimal potential for fire or hazard. DEC Response.          Willing Responsible Party. Corrective action taken.</p> <p>Spill Closed Dt: 06/24/1996          Material Class: Petroleum          Quantity Spilled: Unknown gallons          Spill Cause: Unknown          Water Affected: Not reported          Spill Notifier: Responsible Party          Spill Date: 10/25/1995 14:18          Tank Number: Not reported          Test method: Not reported          Gross Leak/Fail: Not reported          Cleanup Ceased: Not reported          Last Inspection: Not reported</p>	<p>Region of Spill: 1          Facility Tele: (516) 575-2385          Spill Type: UST          Caller Agency: NORTHROP GRUMMAN          Caller Extension: Not reported          Notifier Agency: Not reported          Notifier Extension: Not reported          Spiller Phone: (516) 575-2385</p> <p>Spilled Code: 0066          Quant Recovered: Unknown gallons          Resource Affected: On Land          Spill Source: Other Commercial/Industrial          PBS Number: Not reported          Reported to Dept: 10/25/1995 13:30          Tank Capacity: 0 Gallons          Leak Rate: 0.00</p>
--	--

MAP FINDINGS

Map ID  
Direction  
Distance

Site

Database(s)

EDR ID Number  
EPA ID Number

**NORTHROP GRUMMAN PLANT 20 (Continued)**

S102102599

Cleanup Meets Standard: True  
Recommended Penalty: No Penalty  
Spiller Cleanup Date: Not reported  
Enforcement Date: Not reported  
Investigation Complete: Not reported  
UST Involvement: False  
Spill Record Last Update: 06/28/1996  
Corrective Action Plan Submitted: Not reported  
Date Spill Entered In Computer Data File: 10/25/1995

Facility ID: 9608032  
Facility Contact: JON INGENITO  
Investigator: PARISH  
Caller Name: JON INGENITO  
Caller Phone: (516) 575-2029  
Notifier Name: EMP  
Notifier Phone: Not reported  
Spiller Contact: Not reported  
Spiller: FORTUNATO AND SONS  
Address: UNK  
Not reported

Region of Spill: 1  
Facility Tele: Not reported  
Spill Type: UST  
Caller Agency: NORTHROP GRUMMAN  
Caller Extension: Not reported  
Notifier Agency: Not reported  
Notifier Extension: Not reported  
Spiller Phone: Not reported

Spill Class: Known release with minimal potential for fire or hazard. DEC Response.  
Willing Responsible Party. Corrective action taken.

Spill Closed Dt: Not reported  
Material Class: Petroleum  
Quantity Spilled: 20 gallons  
Spill Cause: Equipment Failure  
Water Affected: Not reported  
Spill Notifier: Affected Persons  
Spill Date: 09/26/1996 17:00  
Tank Number: Not reported  
Test method: Not reported  
Gross Leak/Fail: Not reported  
Cleanup Ceased: Not reported  
Last Inspection: Not reported

Spilled Code: 0008  
Quant Recovered: 0 gallons  
Resource Affected: On Land  
Spill Source: Commercial Vehicle  
PBS Number: Not reported  
Reported to Dept: 09/26/1996 18:38  
Tank Capacity: 0 Gallons  
Leak Rate: 0.00

Cleanup Meets Standard: False  
Recommended Penalty: No Penalty  
Spiller Cleanup Date: Not reported  
Enforcement Date: Not reported  
Investigation Complete: Not reported  
UST Involvement: False  
Spill Record Last Update: 09/30/1996  
Corrective Action Plan Submitted: Not reported  
Date Spill Entered In Computer Data File: 09/26/1996

231

**GRUMMAN AEROSPACE  
SO OYSTER BAY ROAD BLDG20  
BETHPAGE, NY**

NY Spills

S102097943  
N/A

**SPILLS:**

Facility ID: 9302356  
Facility Contact: Not reported  
Investigator: DECANDIA  
Caller Name: JOHN SELVA  
Caller Phone: (516) 575-8176  
Notifier Name: Not reported  
Notifier Phone: Not reported  
Spiller Contact: Not reported

Region of Spill: 1  
Facility Tele: Not reported  
Spill Type: Facility  
Caller Agency: GRUMMAN  
Caller Extension: Not reported  
Notifier Agency: Not reported  
Notifier Extension: Not reported  
Spiller Phone: (516) 575-8176

MAP FINDINGS

Map ID  
Direction  
Distance

Site

Database(s)

EDR ID Number  
EPA ID Number

**GRUMMAN AEROSPACE (Continued)**

S102097943

Spiller:	GRUMMAN AEROSPACE	
Address	SO OYSTER BAY ROAD BETHPAGE, NY	
Spill Class:	Possible release with minimal potential for fire or hazard or Known release with no damage. DEC Response. Willing Responsible Party. Corrective action taken.	
Spill Closed Dt:	12/31/1993	
Material Class:	Petroleum	Spilled Code: 0008
Quantity Spilled:	5 gallons	Quant Recovered: 0 gallons
Spill Cause:	Human Error	Resource Affected: On Land
Water Affected:	Not reported	Spill Source: Other Commercial/Industrial
Spill Notifier:	Responsible Party	PBS Number: Not reported
Spill Date:	05/20/1993 09:00	Reported to Dept: 05/20/1993 10:09
Tank Number:	Not reported	Tank Capacity: 0 Gallons
Test method:	Not reported	Leak Rate: 0.00
Gross Leak/Fail:	Not reported	
Cleanup Ceased:	12/31/1993	
Last Inspection:	Not reported	
Cleanup Meets Standard:	True	
Recommended Penalty:	No Penalty	
Spiller Cleanup Date:	Not reported	
Enforcement Date:	Not reported	
Investigation Complete:	Not reported	
UST Involvement:	False	
Spill Record Last Update:	01/04/1994	
Corrective Action Plan Submitted:	Not reported	
Date Spill Entered In Computer Data File:	05/21/1993	

231

**GRUMMAN PLANT #25  
SO OYSTER BAY ROAD  
BETHPAGE, NY**

NY Spills

S102098349  
N/A

**SPILLS:**

Facility ID:	9306867	Region of Spill:	1
Facility Contact:	Not reported	Facility Tele:	Not reported
Investigator:	KISPERT	Spill Type:	Facility
Caller Name:	JOHN OHLMAN	Caller Agency:	GRUMMAN
Caller Phone:	(516) 575-2385	Caller Extension:	Not reported
Notifier Name:	Not reported	Notifier Agency:	Not reported
Notifier Phone:	Not reported	Notifier Extension:	Not reported
Spiller Contact:	Not reported	Spiller Phone:	Not reported
Spiller:	GRUMMAN		
Address	Not reported		
	Not reported		
Spill Class:	Possible release with minimal potential for fire or hazard or Known release with no damage. DEC Response. Willing Responsible Party. Corrective action taken.		
Spill Closed Dt:	12/28/1993		
Material Class:	Petroleum	Spilled Code:	0066
Quantity Spilled:	3 gallons	Quant Recovered:	0 gallons
Spill Cause:	Equipment Failure	Resource Affected:	On Land
Water Affected:	Not reported	Spill Source:	Other Commercial/Industrial
Spill Notifier:	Responsible Party	PBS Number:	Not reported
Spill Date:	09/03/1993 18:30	Reported to Dept:	09/03/1993 20:07
Tank Number:	Not reported	Tank Capacity:	0 Gallons
Test method:	Not reported	Leak Rate:	0.00
Gross Leak/Fail:	Not reported		
Cleanup Ceased:	12/28/1993		

MAP FINDINGS

Map ID  
Direction  
Distance

Site

Database(s)

EDR ID Number  
EPA ID Number

**GRUMMAN PLANT #25 (Continued)**

**S102098349**

Last Inspection: Not reported  
 Cleanup Meets Standard: True  
 Recommended Penalty: No Penalty  
 Spiller Cleanup Date: Not reported  
 Enforcement Date: Not reported  
 Investigation Complete: Not reported  
 UST Involvement: False  
 Spill Record Last Update: 12/29/1993  
 Corrective Action Plan Submitted: Not reported  
 Date Spill Entered In Computer Data File: 09/08/1993

231

**GRUMMAN  
SO OYSTER BAY ROAD  
BETHPAGE, NY**

**NY Spills**

**S102092506  
N/A**

**SPILLS:**

Facility ID: 9206528  
 Facility Contact: Not reported  
 Investigator: PARISH  
 Caller Name: JOHN SALVA  
 Caller Phone: (516) 575-2385  
 Notifier Name: Not reported  
 Notifier Phone: Not reported  
 Spiller Contact: Not reported  
 Spiller: GRUMMAN  
 Address: Not reported  
 Not reported

Region of Spill: 1  
 Facility Tele: Not reported  
 Spill Type: Facility  
 Caller Agency: GRUMMAN  
 Caller Extension: Not reported  
 Notifier Agency: Not reported  
 Notifier Extension: Not reported  
 Spiller Phone: (516) 575-2385

Spill Class: Known release that creates potential for fire or hazard. (Highly Improbable)

Spill Closed Dt: 09/16/1992  
 Material Class: Nonpetroleum/Nonhazardous  
 Quantity Spilled: 30 gallons  
 Spill Cause: Human Error  
 Water Affected: Not reported  
 Spill Notifier: Responsible Party  
 Spill Date: 09/04/1992 09:30  
 Tank Number: Not reported  
 Test method: Not reported  
 Gross Leak/Fail: Not reported  
 Cleanup Ceased: 09/16/1992

Spilled Code: 0098  
 Quant Recovered: 0 gallons  
 Resource Affected: On Land  
 Spill Source: Other Commercial/Industrial  
 PBS Number: Not reported  
 Reported to Dept: 09/04/1992 12:02  
 Tank Capacity: 0 Gallons  
 Leak Rate: 0.00

Last Inspection: Not reported  
 Cleanup Meets Standard: True  
 Recommended Penalty: No Penalty  
 Spiller Cleanup Date: Not reported  
 Enforcement Date: Not reported  
 Investigation Complete: Not reported  
 UST Involvement: False  
 Spill Record Last Update: 09/18/1992  
 Corrective Action Plan Submitted: Not reported  
 Date Spill Entered In Computer Data File: 09/08/1992

Facility ID: 9303257  
 Facility Contact: Not reported  
 Investigator: NONE  
 Caller Name: JOHN OHLMANN  
 Caller Phone: Not reported  
 Notifier Name: Not reported  
 Notifier Phone: Not reported

Region of Spill: 1  
 Facility Tele: Not reported  
 Spill Type: Facility  
 Caller Agency: GRUMMAN  
 Caller Extension: Not reported  
 Notifier Agency: Not reported  
 Notifier Extension: Not reported

MAP FINDINGS

Map ID			EDR ID Number
Direction			EPA ID Number
Distance	Site	Database(s)	

**GRUMMAN (Continued)**

**S102092506**

Spiller Contact: Not reported	Spiller Phone: (516) 575-2385
Spiller: GRUMMAN	
Address: Not reported	
Spill Class: Known release with minimal potential for fire or hazard. DEC Response. Willing Responsible Party. Corrective action taken.	
Spill Closed Dt: 06/14/1993	
Material Class: Petroleum	Spilled Code: 0016
Quantity Spilled: 1 gallons	Quant Recovered: 0 gallons
Spill Cause: Equipment Failure	Resource Affected: On Land
Water Affected: Not reported	Spill Source: Other Commercial/Industrial
Spill Notifier: Responsible Party	PBS Number: Not reported
Spill Date: 06/10/1993 15:00	Reported to Dept: 06/10/1993 16:35
Tank Number: Not reported	Tank Capacity: 0 Gallons
Test method: Not reported	Leak Rate: 0.00
Gross Leak/Fail: Not reported	
Cleanup Ceased: 06/14/1993	
Last Inspection: Not reported	
Cleanup Meets Standard: True	
Recommended Penalty: No Penalty	
Spiller Cleanup Date: Not reported	
Enforcement Date: Not reported	
Investigation Complete: Not reported	
UST Involvement: False	
Spill Record Last Update: Not reported	
Corrective Action Plan Submitted: Not reported	
Date Spill Entered In Computer Data File: 06/15/1993	

231

**GRUMMAN AERO  
PLANT #3  
BETHPAGE, NY**

NY Spills

S102092503  
N/A

**SPILLS:**

Facility ID: 9206477	Region of Spill: 1
Facility Contact: Not reported	Facility Tele: Not reported
Investigator: KISPERT	Spill Type: Facility
Caller Name: JOHN OHLMANN	Caller Agency: GRUMMAN
Caller Phone: (516) 575-2385	Caller Extension: Not reported
Notifier Name: Not reported	Notifier Agency: Not reported
Notifier Phone: Not reported	Notifier Extension: Not reported
Spiller Contact: Not reported	Spiller Phone: Not reported
Spiller: GRUMMAN AERO	
Address: Not reported	
Spill Class: Known release that creates potential for fire or hazard. DEC Response. Willing Responsible Party. Corrective action taken.	
Spill Closed Dt: 09/08/1992	
Material Class: Petroleum	Spilled Code: 0010
Quantity Spilled: 20 gallons	Quant Recovered: 0 gallons
Spill Cause: Human Error	Resource Affected: On Land
Water Affected: Not reported	Spill Source: Other Commercial/Industrial
Spill Notifier: Other	PBS Number: Not reported
Spill Date: 09/03/1992 12:00	Reported to Dept: 09/03/1992 14:20
Tank Number: Not reported	Tank Capacity: 0 Gallons
Test method: Not reported	Leak Rate: 0.00
Gross Leak/Fail: Not reported	
Cleanup Ceased: 09/08/1992	
Last Inspection: Not reported	



MAP FINDINGS

Map ID  
Direction  
Distance

Site

Database(s)

EDR ID Number  
EPA ID Number

**GRUMMAN AERO (Continued)**

**S102092503**

Cleanup Meets Standard: True  
 Recommended Penalty: No Penalty  
 Spiller Cleanup Date: Not reported  
 Enforcement Date: Not reported  
 Investigation Complete: Not reported  
 UST Involvement: False  
 Spill Record Last Update: 09/10/1992  
 Corrective Action Plan Submitted: Not reported  
 Date Spill Entered In Computer Data File: 09/04/1992

231

**NORTHROP GRUMMAN  
 STEWART AVENUE  
 BETHPAGE, NY**

**LUST**

**S101658189  
 N/A**

**LUST:**

Facility ID:	9506041	Region of Spill:	1
Facility Contact:	Not reported	Facility Tele:	Not reported
Investigator:	T/T/F	Spill Type:	UST
Caller Name:	TOM DYKSTRA	Caller Agency:	NDE
Caller Phone:	(800) 964-7311	Caller Extension:	Not reported
Notifier Name:	Not reported	Notifier Agency:	Not reported
Notifier Phone:	Not reported	Notifier Extension:	Not reported
Spiller Contact:	Not reported	Spiller Phone:	Not reported
Spiller:	NORTHROP GRUMMAN		
Address:	Not reported		

Spill Class: Known release that creates potential for fire or hazard. (Highly Improbable)

Spill Closed Dt:	04/09/1996	Resource Affected:	Groundwater
Spill Cause:	Tank Test Failure	Spill Source:	Other Commercial/Industrial
Water Affected:	Not reported	PBS Number:	Not reported
Spill Notifier:	Tank Tester	Reported to Dept:	08/16/1995 12:20
Spill Date:	08/16/1995 12:00		
Cleanup Ceased:	Not reported		
Last Inspection:	Not reported		
Cleanup Meets Standard:	True		
Recommended Penalty:	No Penalty		
Spiller Cleanup Date:	Not reported		
Enforcement Date:	Not reported		
Investigation Complete:	Not reported		
UST Involvement:	False		
Spill Record Last Update:	04/10/1996		
Corrective Action Plan Submitted:	Not reported		
Date Spill Entered In Computer Data File:	08/17/1995		

231

**GRUMMAN CORP  
 PLANT 30,BETHPAGE COMPLEX  
 BETHPAGE, NY**

**NY Spills**

**S102100147  
 N/A**

**SPILLS:**

Facility ID:	9407147	Region of Spill:	1
Facility Contact:	Not reported	Facility Tele:	Not reported
Investigator:	NONE	Spill Type:	Facility
Caller Name:	JOHN SELVA	Caller Agency:	GRUMMAN
Caller Phone:	(516) 575-8176	Caller Extension:	Not reported
Notifier Name:	Not reported	Notifier Agency:	Not reported

MAP FINDINGS

Map ID			EDR ID Number
Direction			EPA ID Number
Distance	Site	Database(s)	

**GRUMMAN CORP (Continued)**

S102100147

Notifier Phone: Not reported	Notifier Extension: Not reported
Spiller Contact: Not reported	Spiller Phone: Not reported
Spiller: GRUMMAN CORP	
Address: Not reported	
Spill Class: Known release with minimal potential for fire or hazard. DEC Response. Willing Responsible Party. Corrective action taken.	
Spill Closed Dt: 08/29/1994	
Material Class: Petroleum	Spilled Code: 0001
Quantity Spilled: 1 gallons	Quant Recovered: 0 gallons
Spill Cause: Equipment Failure	Resource Affected: In Sewer
Water Affected: Not reported	Spill Source: Other Commercial/Industrial
Spill Notifier: Responsible Party	PBS Number: Not reported
Spill Date: 08/26/1994 10:00	Reported to Dept: 08/26/1994 12:07
Tank Number: Not reported	Tank Capacity: 0 Gallons
Test method: Not reported	Leak Rate: 0.00
Gross Leak/Fail: Not reported	
Cleanup Ceased: 08/29/1994	
Last Inspection: Not reported	
Cleanup Meets Standard: True	
Recommended Penalty: No Penalty	
Spiller Cleanup Date: Not reported	
Enforcement Date: Not reported	
Investigation Complete: Not reported	
UST Involvement: False	
Spill Record Last Update: 08/30/1994	
Corrective Action Plan Submitted: Not reported	
Date Spill Entered In Computer Data File: 08/29/1994	

231

**GRUMMAN AEROSPACE  
PLANT #3  
BETHPAGE, NY**

NY Spills      S102096318  
N/A

**SPILLS:**

Facility ID: 8909417	Region of Spill: 1
Facility Contact: Not reported	Facility Tele: Not reported
Investigator: ACAMPORA	Spill Type: Facility
Caller Name: JOHN OHLMANN	Caller Agency: GRUMMAN AEROSPACE
Caller Phone: Not reported	Caller Extension: Not reported
Notifier Name: Not reported	Notifier Agency: Not reported
Notifier Phone: Not reported	Notifier Extension: Not reported
Spiller Contact: Not reported	Spiller Phone: (516) 575-2385
Spiller: GRUMMAN AEROSPACE	
Address: Not reported	
Spill Class: Not reported	
Spill Closed Dt: 01/11/1990	
Material Class: Nonpetroleum/Nonhazardous	Spilled Code: 0038
Quantity Spilled: 20 gallons	Quant Recovered: 0 gallons
Spill Cause: Equipment Failure	Resource Affected: On Land
Water Affected: Not reported	Spill Source: Other Commercial/Industrial
Spill Notifier: Responsible Party	PBS Number: Not reported
Spill Date: 12/28/1989 14:00	Reported to Dept: 12/28/1989 21:59
Tank Number: Not reported	Tank Capacity: 0 Gallons
Test method: Not reported	Leak Rate: 0.00
Gross Leak/Fail: Not reported	
Cleanup Ceased: 01/11/1990	
Last Inspection: Not reported	

MAP FINDINGS

Map ID  
Direction  
Distance

Site

Database(s)

EDR ID Number  
EPA ID Number

**GRUMMAN AEROSPACE (Continued)**

**S102096318**

Cleanup Meets Standard: True  
Recommended Penalty: No Penalty  
Spiller Cleanup Date: Not reported  
Enforcement Date: Not reported  
Investigation Complete: Not reported  
UST Involvement: False  
Spill Record Last Update: 05/04/1990  
Corrective Action Plan Submitted: Not reported  
Date Spill Entered In Computer Data File: 01/02/1990

Facility ID:	9109374	Region of Spill:	1
Facility Contact:	Not reported	Facility Tele:	Not reported
Investigator:	PARISH	Spill Type:	Facility
Caller Name:	JOHN OLHMANN	Caller Agency:	GRUMMAN
Caller Phone:	(516) 575-2385	Caller Extension:	Not reported
Notifier Name:	Not reported	Notifier Agency:	Not reported
Notifier Phone:	Not reported	Notifier Extension:	Not reported
Spiller Contact:	Not reported	Spiller Phone:	Not reported
Spiller:	GRUMMAN AEROSPACE		
Address:	Not reported		

Spill Class: Known release that creates potential for fire or hazard. DEC Response. Willing Responsible Party. Corrective action taken.

Spill Closed Dt:	Not reported	Spilled Code:	1695
Material Class:	Nonpetroleum/Nonhazardous	Quant Recovered:	0 gallons
Quantity Spilled:	0 gallons	Resource Affected:	On Land
Spill Cause:	Equipment Failure	Spill Source:	Other Commercial/Industrial
Water Affected:	Not reported	PBS Number:	Not reported
Spill Notifier:	Responsible Party	Reported to Dept:	12/04/1991 08:50
Spill Date:	12/04/1991 07:30	Tank Capacity:	0 Gallons
Tank Number:	Not reported	Leak Rate:	0.00
Test method:	Not reported		
Gross Leak/Fail:	Not reported		
Cleanup Ceased:	Not reported		
Last Inspection:	Not reported		
Cleanup Meets Standard:	False		
Recommended Penalty:	No Penalty		
Spiller Cleanup Date:	Not reported		
Enforcement Date:	Not reported		
Investigation Complete:	Not reported		
UST Involvement:	False		
Spill Record Last Update:	07/25/1992		
Corrective Action Plan Submitted:	Not reported		
Date Spill Entered In Computer Data File:	12/05/1991		

Facility ID:	9312502	Region of Spill:	1
Facility Contact:	Not reported	Facility Tele:	Not reported
Investigator:	PARISH	Spill Type:	Facility
Caller Name:	JOHN OHLMANN	Caller Agency:	GRUMMAN
Caller Phone:	(516) 575-2385	Caller Extension:	Not reported
Notifier Name:	Not reported	Notifier Agency:	Not reported
Notifier Phone:	Not reported	Notifier Extension:	Not reported
Spiller Contact:	Not reported	Spiller Phone:	Not reported
Spiller:	GRUMMAN AEROSPACE		
Address:	Not reported		
	Not reported		

Spill Class: Known release with minimal potential for fire or hazard. DEC Response. Willing Responsible Party. Corrective action taken.

MAP FINDINGS

Map ID  
Direction  
Distance

Site

Database(s)

EDR ID Number  
EPA ID Number

**GRUMMAN AEROSPACE (Continued)**

**S102096318**

Spill Closed Dt:	04/07/1994	Spilled Code:	0039
Material Class:	Nonpetroleum/Nonhazardous	Quant Recovered:	0 gallons
Quantity Spilled:	5 gallons	Resource Affected:	On Land
Spill Cause:	Equipment Failure	Spill Source:	Commercial Vehicle
Water Affected:	Not reported	PBS Number:	Not reported
Spill Notifier:	Responsible Party	Reported to Dept:	01/24/1994 15:10
Spill Date:	01/24/1994 12:00	Tank Capacity:	0 Gallons
Tank Number:	Not reported	Leak Rate:	0.00
Test method:	Not reported		
Gross Leak/Fail:	Not reported		
Cleanup Ceased:	04/07/1994		
Last Inspection:	Not reported		
Cleanup Meets Standard:	True		
Recommended Penalty:	No Penalty		
Spiller Cleanup Date:	Not reported		
Enforcement Date:	Not reported		
Investigation Complete:	Not reported		
UST Involvement:	False		
Spill Record Last Update:	04/08/1994		
Corrective Action Plan Submitted:	Not reported		
Date Spill Entered In Computer Data File:	01/26/1994		

231

**GRUMMAN AEROSPACE CORP  
S OYSTER BAY RD  
BETHPAGE, NY 11714**

**CORRACTS 1000300847  
CERC-NFRAP NYD002047967  
PADS  
FINDS  
LUST  
RCRIS-LQG  
TRIS  
RCRIS-TSD**

**CERCLIS-NFRAP Classification Data:**

Site Incident Category:	Not reported	Federal Facility:	NO
Ownership Status:	OTHER	NPL Status:	NOT ON NPL
EPA Notes:	Not reported		

**CERCLIS-NFRAP Assessment History:**

Assessment:	DISCOVERY	Completed:	12/01/79
Assessment:	PRELIMINARY ASSESSMENT	Completed:	01/01/80

**CERCLIS-NFRAP Alias Name(s):**

GRUMMAN AEROSPACE  
GRUMMAN A/C-NAVWEPS IND RESERVE PLANT  
GRUMMAN AEROSPACE CORP

**CORRACTS Data:**

Prioritization: High  
Status: RCRA Facility Investigation Completed, Determination of Need for a RCRA Facility Investigation, RFI Imposition, RFI Workplan Approved, RCRA Facility Investigation Approved, CMS Workplan Approved, Corrective Measure Study Approved, Corrective Measures Investigation Workplan Approved, Stabilization Measures Implemented

**RCRIS Corrective Action Summary:**

Effective Date: 03/25/92  
Legal Authority: RCRA 3004(u) or equivalent  
Effective Date: 05/11/92  
Legal Authority: RCRA 3004(u) or equivalent

MAP FINDINGS

Map ID  
Direction  
Distance

Site

Database(s)

EDR ID Number  
EPA ID Number

**GRUMMAN AEROSPACE CORP (Continued)**

1000300847

RCRIS:

Owner: GRUMMAN AEROSPACE CORP  
(516) 575-2385

Contact: JOHN OHLMANN  
(516) 575-2385

Classification: Large Quantity Generator, TSDF, Hazardous Waste Transporter

<u>Waste</u>	<u>Quantity</u>	<u>Waste</u>	<u>Quantity</u>
D001	145.000 (T)	D001	100.000 (T)
D001	50.000 (T)	D001	15.000 (T)
D001	120.000 (T)	D001	225.000 (T)
D001	25.000 (T)	D002	0.000 (N)
D002	15.000 (T)	D002	120.000 (T)
D003	120.000 (T)	D004	145.000 (T)
D004	120.000 (T)	D005	120.000 (T)
D006	0.000 (N)	D006	100.000 (T)
D006	145.000 (T)	D006	40.000 (T)
D006	120.000 (T)	D006	15.000 (T)
D006	225.000 (T)	D006	25.000 (T)
D006	3.000 (T)	D007	0.000 (N)
D007	145.000 (T)	D007	25.000 (T)
D007	225.000 (T)	D007	100.000 (T)
D007	120.000 (T)	D007	15.000 (T)
D007	40.000 (T)	D008	145.000 (T)
D008	225.000 (T)	D008	120.000 (T)
D008	25.000 (T)	D008	100.000 (T)
D009	120.000 (T)	D011	15.000 (T)
D011	120.000 (T)	D018	225.000 (T)
D018	120.000 (T)	D019	225.000 (T)
D019	120.000 (T)	D022	145.000 (T)
D022	120.000 (T)	D022	225.000 (T)
D027	120.000 (T)	D028	145.000 (T)
D028	100.000 (T)	D028	225.000 (T)
D029	100.000 (T)	D029	225.000 (T)
D029	15.000 (T)	D030	120.000 (T)
D035	145.000 (T)	D035	225.000 (T)
D035	120.000 (T)	D035	15.000 (T)
D035	100.000 (T)	D035	25.000 (T)
D039	145.000 (T)	D039	120.000 (T)
D039	225.000 (T)	D039	100.000 (T)
D040	145.000 (T)	D040	120.000 (T)
D040	225.000 (T)	D040	100.000 (T)
F001	0.000 (N)	F001	120.000 (T)
F001	145.000 (T)	F002	0.000 (N)
F002	25.000 (T)	F002	225.000 (T)
F002	120.000 (T)	F002	15.000 (T)
F002	100.000 (T)	F002	145.000 (T)
F003	0.000 (N)	F003	225.000 (T)
F003	25.000 (T)	F003	120.000 (T)
F003	145.000 (T)	F003	100.000 (T)
F005	0.000 (N)	F005	225.000 (T)
F005	120.000 (T)	F005	15.000 (T)
F005	25.000 (T)	F005	100.000 (T)

MAP FINDINGS

Map ID  
Direction  
Distance

Site

Database(s)

EDR ID Number  
EPA ID Number

**GRUMMAN AEROSPACE CORP (Continued)**

1000300847

F005	145.000 (T)	F006	0.000 (N)
F006	120.000 (T)	F007	0.000 (N)
F008	0.000 (N)	F009	0.000 (N)
F010	0.000 (N)	F011	0.000 (N)
F012	0.000 (N)	F017	0.000 (N)
F018	0.000 (N)	F019	0.000 (N)
F019	120.000 (T)	P003	120.000 (T)
P030	120.000 (T)	P064	120.000 (T)
P104	120.000 (T)	P106	120.000 (T)
U002	120.000 (T)	U003	0.000 (N)
U036	120.000 (T)	U061	120.000 (T)
U072	120.000 (T)	U080	120.000 (T)
U105	120.000 (T)	U106	120.000 (T)
U117	120.000 (T)	U133	0.000 (N)
U133	120.000 (T)	U134	0.000 (N)
U151	0.000 (N)	U151	120.000 (T)
U154	0.000 (N)	U159	0.000 (N)
U160	0.000 (N)	U161	0.000 (N)
U161	120.000 (T)	U165	120.000 (T)
U188	0.000 (N)	U188	120.000 (T)
U190	120.000 (T)	U197	0.000 (N)
U210	0.000 (N)	U210	120.000 (T)
U213	0.000 (N)	U220	0.000 (N)
U223	0.000 (N)	U226	0.000 (N)
U226	120.000 (T)	U228	0.000 (N)
U238	0.000 (N)		

(P) = Pounds , (K) = Kilograms , (M) = Metric Tons , (T) = Tons , (N) = Not Reported

Used Oil Recyc: No

TSDF Activities: Not reported

Violation Status: No violations found

**FINDS:**

Other Pertinent Environmental Activity Identified at Site:

- Facility is a PCB generator, storer, transporter or permitted disposer (under PADS)

**LUST:**

Facility ID:	8901927	Region of Spill:	1
Facility Contact:	Not reported	Facility Tele:	Not reported
Investigator:	LEUNG	Spill Type:	Facility
Caller Name:	DAN NEILEY	Caller Agency:	GEN. UTILITIES
Caller Phone:	(516) 349-8989	Caller Extension:	Not reported
Notifier Name:	Not reported	Notifier Agency:	Not reported
Notifier Phone:	Not reported	Notifier Extension:	Not reported
Spiller Contact:	Not reported	Spiller Phone:	Not reported
Spiller:	GRUMMAN		
Address:	Not reported		
	Not reported		
Spill Class:	Not reported	Resource Affected:	Groundwater
Spill Closed Dt:	06/09/1989	Spill Source:	Other Commercial/Industrial
Spill Cause:	Tank Test Failure	PBS Number:	Not reported
Water Affected:	Not reported	Reported to Dept:	05/25/1989 14:10
Spill Notifier:	Tank Tester		
Spill Date:	05/25/1989 12:00		
Cleanup Ceased:	06/09/1989		
Last Inspection:	Not reported		

MAP FINDINGS

Map ID  
Direction  
Distance

Site

Database(s)

EDR ID Number  
EPA ID Number

**GRUMMAN AEROSPACE CORP (Continued)**

1000300847

Cleanup Meets Standard: True  
Recommended Penalty: No Penalty  
Spiller Cleanup Date: Not reported  
Enforcement Date: Not reported  
Investigation Complete: Not reported  
UST Involvement: True  
Spill Record Last Update: 06/12/1989  
Corrective Action Plan Submitted: Not reported  
Date Spill Entered In Computer Data File: 05/29/1989

Facility ID: 9304538  
Facility Contact: Not reported  
Investigator: GIBBONS  
Caller Name: JOHN SELVA  
Caller Phone: (516) 575-8176  
Notifier Name: Not reported  
Notifier Phone: Not reported  
Spiller Contact: Not reported  
Spiller: GRUMMAN AERO  
Address: Not reported  
Not reported

Region of Spill: 1  
Facility Tele: Not reported  
Spill Type: Facility  
Caller Agency: GRUMMAN  
Caller Extension: Not reported  
Notifier Agency: Not reported  
Notifier Extension: Not reported  
Spiller Phone: Not reported

Spill Class: Known release with minimal potential for fire or hazard. DEC Response.  
Willing Responsible Party. Corrective action taken.

Spill Closed Dt: 07/27/1993  
Spill Cause: Tank Test Failure  
Water Affected: Not reported  
Spill Notifier: Affected Persons  
Spill Date: 07/12/1993 08:00  
Cleanup Ceased: 07/27/1993  
Last Inspection: Not reported

Resource Affected: Groundwater  
Spill Source: Other Commercial/Industrial  
PBS Number: Not reported  
Reported to Dept: 07/12/1993 09:25

Cleanup Meets Standard: True  
Recommended Penalty: No Penalty  
Spiller Cleanup Date: Not reported  
Enforcement Date: Not reported  
Investigation Complete: Not reported  
UST Involvement: True  
Spill Record Last Update: 07/28/1993  
Corrective Action Plan Submitted: Not reported  
Date Spill Entered In Computer Data File: 07/15/1993

Facility ID: 9100585  
Facility Contact: Not reported  
Investigator: PARISH  
Caller Name: JOHN AULMAN  
Caller Phone: (516) 575-2385  
Notifier Name: Not reported  
Notifier Phone: Not reported  
Spiller Contact: Not reported  
Spiller: GRUMMAN  
Address: Not reported  
Not reported

Region of Spill: 1  
Facility Tele: Not reported  
Spill Type: Facility  
Caller Agency: GRUMMAN  
Caller Extension: Not reported  
Notifier Agency: Not reported  
Notifier Extension: Not reported  
Spiller Phone: Not reported

Spill Class: Known release that creates potential for fire or hazard. DEC Response.  
Willing Responsible Party. Corrective action taken.

Spill Closed Dt: Not reported  
Spill Cause: Tank Failure  
Water Affected: Not reported  
Spill Notifier: Responsible Party

Resource Affected: Groundwater  
Spill Source: Other Commercial/Industrial  
PBS Number: Not reported

MAP FINDINGS

Map ID  
Direction  
Distance

Site

Database(s)

EDR ID Number  
EPA ID Number

**GRUMMAN AEROSPACE CORP (Continued)**

1000300847

Spill Date: 04/16/1991 09:00                      Reported to Dept: 04/16/1991 09:35  
 Cleanup Ceased: Not reported  
 Last Inspection: Not reported  
 Cleanup Meets Standard: False  
 Recommended Penalty: No Penalty  
 Spiller Cleanup Date: Not reported  
 Enforcement Date: Not reported  
 Investigation Complete: Not reported  
 UST Involvement: False  
 Spill Record Last Update: 07/25/1992  
 Corrective Action Plan Submitted: Not reported  
 Date Spill Entered In Computer Data File: 04/17/1991

231

**NORTHROP GRUMMAN CORP  
 B12 NEW SOUTH STREET  
 BETHPAGE, NY**

LUST

S102232614  
 N/A

LUST:

Facility ID:	9602153	Region of Spill:	1
Facility Contact:	RON PATEK	Facility Tele:	(000) 000-0000
Investigator:	T/T/F	Spill Type:	UST
Caller Name:	FRED LAUHARN	Caller Agency:	DRY AS A BONE TANK TESTIN
Caller Phone:	(516) 678-5115	Caller Extension:	Not reported
Notifier Name:	FRED LAUHARN	Notifier Agency:	DRY AS A BONE INC
Notifier Phone:	(516) 678-5115	Notifier Extension:	Not reported
Spiller Contact:	RON PATEK	Spiller Phone:	(000) 000-0000
Spiller:	NORTHROP GRUMMAN CORP		
Address:	B12 NEW SOUTH STREET BETHPAGE		
Spill Class:	Known release that creates potential for fire or hazard. DEC Response. Willing Responsible Party. Corrective action taken.		
Spill Closed Dt:	07/25/1996		
Spill Cause:	Tank Test Failure	Resource Affected:	On Land
Water Affected:	Not reported	Spill Source:	Other Commercial/Industrial
Spill Notifier:	Tank Tester	PBS Number:	0-00000
Spill Date:	05/14/1996 17:04	Reported to Dept:	05/14/1996 18:07
Cleanup Ceased:	Not reported		
Last Inspection:	Not reported		
Cleanup Meets Standard:	True		
Recommended Penalty:	No Penalty		
Spiller Cleanup Date:	Not reported		
Enforcement Date:	Not reported		
Investigation Complete:	Not reported		
UST Involvement:	False		
Spill Record Last Update:	07/25/1996		
Corrective Action Plan Submitted:	Not reported		
Date Spill Entered In Computer Data File:	05/14/1996		

231

**GRUMMAN AERO  
 GRUMMAN AERO  
 BETHPAGE, NY**

NY Spills

S102093710  
 N/A

SPILLS:

Facility ID:	8605970	Region of Spill:	1
Facility Contact:	Not reported	Facility Tele:	Not reported
Investigator:	O'BRIEN	Spill Type:	Facility



MAP FINDINGS

Map ID  
Direction  
Distance

Site

Database(s)

EDR ID Number  
EPA ID Number

**GRUMMAN AERO (Continued)**

S102093710

Caller Name:	Not reported	Caller Agency:	Not reported
Caller Phone:	Not reported	Caller Extension:	Not reported
Notifier Name:	Not reported	Notifier Agency:	Not reported
Notifier Phone:	Not reported	Notifier Extension:	Not reported
Spiller Contact:	Not reported	Spiller Phone:	Not reported
Spiller:	GRUMMAN AERO		
Address:	Not reported		
	BETHPAGE, NY		
Spill Class:	Not reported		
Spill Closed Dt:	12/22/1986		
Material Class:	Petroleum	Spilled Code:	0008
Quantity Spilled:	25 gallons	Quant Recovered:	0 gallons
Spill Cause:	Equipment Failure	Resource Affected:	On Land
Water Affected:	Not reported	Spill Source:	Commercial Vehicle
Spill Notifier:	Responsible Party	PBS Number:	Not reported
Spill Date:	12/19/1986 16:45	Reported to Dept:	12/19/1986 19:00
Tank Number:	Not reported	Tank Capacity:	0 Gallons
Test method:	Not reported	Leak Rate:	0.00
Gross Leak/Fail:	Not reported		
Cleanup Ceased:	12/22/1986		
Last Inspection:	Not reported		
Cleanup Meets Standard:	True		
Recommended Penalty:	No Penalty		
Spiller Cleanup Date:	Not reported		
Enforcement Date:	Not reported		
Investigation Complete:	Not reported		
UST Involvement:	False		
Spill Record Last Update:	09/28/1988		
Corrective Action Plan Submitted:	Not reported		
Date Spill Entered in Computer Data File:	12/23/1986		

231

**GRUMMAN CORP  
PLANT #14  
BETHPAGE, NY**

NY Spills

S102098304  
N/A

**SPILLS:**

Facility ID:	9306232	Region of Spill:	1
Facility Contact:	Not reported	Facility Tele:	Not reported
Investigator:	LEUNG	Spill Type:	Facility
Caller Name:	JOHN	Caller Agency:	GRUMMAN
Caller Phone:	(516) 575-4680	Caller Extension:	Not reported
Notifier Name:	Not reported	Notifier Agency:	Not reported
Notifier Phone:	Not reported	Notifier Extension:	Not reported
Spiller Contact:	Not reported	Spiller Phone:	Not reported
Spiller:	GRUMMAN CORP		
Address:	Not reported		
	Not reported		
Spill Class:	Known release with minimal potential for fire or hazard. DEC Response. Willing Responsible Party. Corrective action taken.		
Spill Closed Dt:	02/27/1995		
Material Class:	Petroleum	Spilled Code:	0022
Quantity Spilled:	2 gallons	Quant Recovered:	0 gallons
Spill Cause:	Human Error	Resource Affected:	On Land
Water Affected:	Not reported	Spill Source:	Other Commercial/Industrial
Spill Notifier:	Responsible Party	PBS Number:	Not reported
Spill Date:	08/20/1993 11:30	Reported to Dept:	08/20/1993 14:30
Tank Number:	Not reported	Tank Capacity:	0 Gallons
Test method:	Not reported	Leak Rate:	0.00

MAP FINDINGS

Map ID			EDR ID Number
Direction			EPA ID Number
Distance	Site	Database(s)	

**GRUMMAN CORP (Continued)**

S102098304

Gross Leak/Fail: Not reported  
 Cleanup Ceased: 02/27/1995  
 Last Inspection: Not reported  
 Cleanup Meets Standard: True  
 Recommended Penalty: No Penalty  
 Spiller Cleanup Date: Not reported  
 Enforcement Date: Not reported  
 Investigation Complete: Not reported  
 UST Involvement: False  
 Spill Record Last Update: 02/27/1995  
 Corrective Action Plan Submitted: Not reported  
 Date Spill Entered In Computer Data File: 08/23/1993

231

**GRUMMAN  
 STEWART AVENUE  
 BETHPAGE, NY**

**LUST  
 NY Spills**

**S101276355  
 N/A**

**LUST:**

Facility ID: 9302538  
 Facility Contact: Not reported  
 Investigator: T/T/F  
 Caller Name: SCOTT MATZEN  
 Caller Phone: (516) 586-4900  
 Notifier Name: Not reported  
 Notifier Phone: Not reported  
 Spiller Contact: Not reported  
 Spiller: GRUMMAN PLANT #1  
 Address: Not reported  
 Spill Class: No spill occurred. (Not Possible)  
 Spill Closed Dt: 07/27/1993  
 Spill Cause: Tank Test Failure  
 Water Affected: Not reported  
 Spill Notifier: Tank Tester  
 Spill Date: 05/25/1993 12:00  
 Cleanup Ceased: 07/27/1993  
 Last Inspection: Not reported  
 Cleanup Meets Standard: True  
 Recommended Penalty: No Penalty  
 Spiller Cleanup Date: Not reported  
 Enforcement Date: Not reported  
 Investigation Complete: Not reported  
 UST Involvement: False  
 Spill Record Last Update: 07/28/1993  
 Corrective Action Plan Submitted: Not reported  
 Date Spill Entered In Computer Data File: 05/26/1993

Region of Spill: 1  
 Facility Tele: Not reported  
 Spill Type: Facility  
 Caller Agency: F&N  
 Caller Extension: Not reported  
 Notifier Agency: Not reported  
 Notifier Extension: Not reported  
 Spiller Phone: Not reported

Resource Affected: Groundwater  
 Spill Source: Other Non Commercial/Industrial  
 PBS Number: Not reported  
 Reported to Dept: 05/25/1993 12:50

Facility ID: 9302825  
 Facility Contact: Not reported  
 Investigator: RMS  
 Caller Name: SCOTT  
 Caller Phone: Not reported  
 Notifier Name: Not reported  
 Notifier Phone: Not reported  
 Spiller Contact: Not reported  
 Spiller: GRUMMAN AEROSPACE  
 Address: Not reported

Region of Spill: 1  
 Facility Tele: Not reported  
 Spill Type: Facility  
 Caller Agency: F&N  
 Caller Extension: Not reported  
 Notifier Agency: Not reported  
 Notifier Extension: Not reported  
 Spiller Phone: (516) 575-1529

MAP FINDINGS

Map ID  
Direction  
Distance

Site

Database(s)

EDR ID Number  
EPA ID Number

**GRUMMAN (Continued)**

**S101276355**

Spill Class: Known release that creates potential for fire or hazard. DEC Response.  
Willing Responsible Party. Corrective action taken.

Spill Closed Dt: Not reported

Spill Cause: Tank Test Failure      Resource Affected: Groundwater

Water Affected: Not reported      Spill Source: Other Commercial/Industrial

Spill Notifier: Tank Tester      PBS Number: Not reported

Spill Date: 06/02/1993 09:30      Reported to Dept: 06/02/1993 10:45

Cleanup Ceased: Not reported

Last Inspection: Not reported

Cleanup Meets Standard: False

Recommended Penalty: No Penalty

Spiller Cleanup Date: Not reported

Enforcement Date: Not reported

Investigation Complete: Not reported

UST Involvement: False

Spill Record Last Update: 06/01/1994

Corrective Action Plan Submitted: Not reported

Date Spill Entered In Computer Data File: 06/03/1993

**SPILLS:**

Facility ID:	9004904	Region of Spill:	1
Facility Contact:	Not reported	Facility Tele:	Not reported
Investigator:	NONE	Spill Type:	Facility
Caller Name:	JOHN COFMAN	Caller Agency:	GRUMMAN
Caller Phone:	(516) 575-2385	Caller Extension:	Not reported
Notifier Name:	Not reported	Notifier Agency:	Not reported
Notifier Phone:	Not reported	Notifier Extension:	Not reported
Spiller Contact:	Not reported	Spiller Phone:	Not reported
Spiller:	GRUMMAN		
Address	MAIL STOP BOB-30 PLANT 30 BETHPAGE, NY		

Spill Class:	Not reported	Spilled Code:	0066
Spill Closed Dt:	08/03/1990	Quant Recovered:	0 gallons
Material Class:	Petroleum	Resource Affected:	In Sewer
Quantity Spilled:	1 gallons	Spill Source:	Other Commercial/Industrial
Spill Cause:	Unknown	PBS Number:	Not reported
Water Affected:	Not reported	Reported to Dept:	08/02/1990 12:15
Spill Notifier:	Responsible Party	Tank Capacity:	0 Gallons
Spill Date:	08/02/1990 09:00	Leak Rate:	0.00
Tank Number:	Not reported		
Test method:	Not reported		
Gross Leak/Fail:	Not reported		
Cleanup Ceased:	08/03/1990		
Last Inspection:	Not reported		
Cleanup Meets Standard:	True		
Recommended Penalty:	No Penalty		
Spiller Cleanup Date:	Not reported		
Enforcement Date:	Not reported		
Investigation Complete:	Not reported		
UST Involvement:	False		
Spill Record Last Update:	Not reported		
Corrective Action Plan Submitted:	Not reported		
Date Spill Entered In Computer Data File:	08/03/1990		

Facility ID:	9211482	Region of Spill:	1
Facility Contact:	Not reported	Facility Tele:	Not reported
Investigator:	KISPERT	Spill Type:	Facility

MAP FINDINGS

Map ID  
Direction  
Distance

Site

Database(s)

EDR ID Number  
EPA ID Number

**GRUMMAN (Continued)**

S101276355

Caller Name:	JOHN SELVA	Caller Agency:	GRUMMAN
Caller Phone:	(516) 575-8176	Caller Extension:	Not reported
Notifier Name:	Not reported	Notifier Agency:	Not reported
Notifier Phone:	Not reported	Notifier Extension:	Not reported
Spiller Contact:	Not reported	Spiller Phone:	Not reported
Spiller:	GRUMMAN		
Address:	Not reported		
	Not reported		
Spill Class:	Known release that creates potential for fire or hazard. DEC Response. Willing Responsible Party. Corrective action taken.		
Spill Closed Dt:	02/27/1995	Spilled Code:	0001
Material Class:	Petroleum	Quant Recovered:	0 gallons
Quantity Spilled:	0 gallons	Resource Affected:	On Land
Spill Cause:	Equipment Failure	Spill Source:	Other Commercial/Industrial
Water Affected:	Not reported	PBS Number:	Not reported
Spill Notifier:	Responsible Party	Reported to Dept:	01/06/1993 14:40
Spill Date:	01/06/1993 14:00	Tank Capacity:	0 Gallons
Tank Number:	Not reported	Leak Rate:	0.00
Test method:	Not reported		
Gross Leak/Fail:	Not reported		
Cleanup Ceased:	02/27/1995		
Last Inspection:	Not reported		
Cleanup Meets Standard:	True		
Recommended Penalty:	No Penalty		
Spiller Cleanup Date:	Not reported		
Enforcement Date:	Not reported		
Investigation Complete:	Not reported		
UST Involvement:	False		
Spill Record Last Update:	02/28/1995		
Corrective Action Plan Submitted:	Not reported		
Date Spill Entered In Computer Data File:	01/07/1993		

231

**GRUMMAN  
GRUMMANS GARAGE  
BETHPAGE, NY**

NY Spills

S102096306  
N/A

**SPILLS:**

Facility ID:	8909235	Region of Spill:	1
Facility Contact:	Not reported	Facility Tele:	Not reported
Investigator:	NONE	Spill Type:	Facility
Caller Name:	JOHN OHLMANN	Caller Agency:	GRUMMAN
Caller Phone:	(516) 575-2385	Caller Extension:	Not reported
Notifier Name:	Not reported	Notifier Agency:	Not reported
Notifier Phone:	Not reported	Notifier Extension:	Not reported
Spiller Contact:	Not reported	Spiller Phone:	Not reported
Spiller:	GRUMMAN		
Address:	Not reported		
	Not reported		
Spill Class:	Not reported		
Spill Closed Dt:	12/21/1989	Spilled Code:	0001
Material Class:	Petroleum	Quant Recovered:	0 gallons
Quantity Spilled:	20 gallons	Resource Affected:	On Land
Spill Cause:	Equipment Failure	Spill Source:	Other Non Commercial/Industrial
Water Affected:	Not reported	PBS Number:	Not reported
Spill Notifier:	Affected Persons	Reported to Dept:	12/20/1989 15:30
Spill Date:	12/20/1989 09:00	Tank Capacity:	0 Gallons
Tank Number:	Not reported	Leak Rate:	0.00
Test method:	Not reported		

MAP FINDINGS

Map ID  
Direction  
Distance

Site

Database(s)

EDR ID Number  
EPA ID Number

**GRUMMAN (Continued)**

**S102096306**

Gross Leak/Fail: Not reported  
 Cleanup Ceased: 12/21/1989  
 Last Inspection: Not reported  
 Cleanup Meets Standard: True  
 Recommended Penalty: No Penalty  
 Spiller Cleanup Date: Not reported  
 Enforcement Date: Not reported  
 Investigation Complete: Not reported  
 UST Involvement: False  
 Spill Record Last Update: Not reported  
 Corrective Action Plan Submitted: Not reported  
 Date Spill Entered In Computer Data File: 12/21/1989

231

**GRUMMAN CORP  
 STEWART AVE BLDG 30  
 BETHPAGE, NY**

**NY Spills**

**S102089920  
 N/A**

**SPILLS:**

Facility ID: 9100911  
 Facility Contact: Not reported  
 Investigator: WALSH  
 Caller Name: BOB AGEE  
 Caller Phone: (516) 575-6196  
 Notifier Name: Not reported  
 Notifier Phone: Not reported  
 Spiller Contact: Not reported  
 Spiller: GRUMMAN CORP  
 Address: Not reported

Region of Spill: 1  
 Facility Tele: Not reported  
 Spill Type: Facility  
 Caller Agency: GRUMMAN  
 Caller Extension: Not reported  
 Notifier Agency: Not reported  
 Notifier Extension: Not reported  
 Spiller Phone: (516) 575-2385

Spill Class: Not reported  
 Spill Closed Dt: 06/17/1991  
 Material Class: Petroleum  
 Quantity Spilled: 10 gallons  
 Spill Cause: Equipment Failure  
 Water Affected: Not reported  
 Spill Notifier: Responsible Party  
 Spill Date: 04/23/1991 08:30  
 Tank Number: Not reported  
 Test method: Not reported  
 Gross Leak/Fail: Not reported  
 Cleanup Ceased: 06/17/1991  
 Last Inspection: Not reported  
 Cleanup Meets Standard: True  
 Recommended Penalty: No Penalty  
 Spiller Cleanup Date: Not reported  
 Enforcement Date: Not reported  
 Investigation Complete: Not reported  
 UST Involvement: False  
 Spill Record Last Update: 06/17/1991  
 Corrective Action Plan Submitted: Not reported  
 Date Spill Entered In Computer Data File: 04/24/1991

Spilled Code: 0022  
 Quant Recovered: 0 gallons  
 Resource Affected: On Land  
 Spill Source: Other Commercial/Industrial  
 PBS Number: Not reported  
 Reported to Dept: 04/23/1991 09:00  
 Tank Capacity: 0 Gallons  
 Leak Rate: 0.00

232

**UNK  
 3529 CORTNEY LANE  
 BETHPAGE, NY**

**LUST**

**S100173586  
 N/A**

MAP FINDINGS

Map ID  
Direction  
Distance

Site

Database(s)

EDR ID Number  
EPA ID Number

**UNK (Continued)**

**S100173586**

**LUST:**

Facility ID:	9003089	Region of Spill:	1
Facility Contact:	Not reported	Facility Tele:	Not reported
Investigator:	HOFMANN	Spill Type:	Facility
Caller Name:	DOROTHY GALAN	Caller Agency:	CITIZEN
Caller Phone:	(516) 938-3720	Caller Extension:	Not reported
Notifier Name:	Not reported	Notifier Agency:	Not reported
Notifier Phone:	Not reported	Notifier Extension:	Not reported
Spiller Contact:	Not reported	Spiller Phone:	Not reported
Spiller:	UNK		
Address	Not reported		
	Not reported		
Spill Class:	Not reported		
Spill Closed Dt:	12/17/1990		
Spill Cause:	Tank Overfill	Resource Affected:	On Land
Water Affected:	Not reported	Spill Source:	Private Dwelling
Spill Notifier:	Affected Persons	PBS Number:	Not reported
Spill Date:	06/14/1990 12:00	Reported to Dept:	06/18/1990 12:00
Cleanup Ceased:	12/17/1990		
Last Inspection:	Not reported		
Cleanup Meets Standard:	True		
Recommended Penalty:	No Penalty		
Spiller Cleanup Date:	Not reported		
Enforcement Date:	Not reported		
Investigation Complete:	Not reported		
UST Involvement:	False		
Spill Record Last Update:	12/19/1990		
Corrective Action Plan Submitted:	Not reported		
Date Spill Entered In Computer Data File:	06/19/1990		

233

**S & S SUNOCO SERVICE**  
489 STEWART AVE  
BETHPAGE, NY 11714

**FINDS** 1000328751  
**RCRIS-LQG** NYD000701599

**RCRIS:**

Owner: LVF CONT  
(212) 555-1212

Contact: L MANZO  
(516) 931-9244

Classification: Large Quantity Generator

Waste	Quantity	Waste	Quantity
D000	0.000 (N)	D001	0.000 (N)

(P) = Pounds , (K) = Kilograms , (M) = Metric Tons , (T) = Tons , (N) = Not Reported

Used Oil Recyc: No

Violation Status: No violations found

**FINDS:**

Other Pertinent Environmental Activity Identified at Site:

- Civil judicial and administrative enforcement case against facility (under DOCKET)

MAP FINDINGS

Map ID Direction Distance	Site	Database(s)	EDR ID Number EPA ID Number
---------------------------------	------	-------------	--------------------------------

233	<b>SUNOCO</b> <b>489 STEWART AVENUE</b> <b>BETHPAGE, NY</b>	LUST	<b>S100169300</b> <b>N/A</b>
-----	---	------	---------------------------------

**LUST:**

Facility ID: 8902244 Facility Contact: Not reported Investigator: LEUNG Caller Name: TONY LEUNG Caller Phone: (516) 751-7900 Notifier Name: Not reported Notifier Phone: Not reported Spiller Contact: Not reported Spiller: SUNOCO Address: Not reported Spill Class: Not reported Spill Closed Dt: 06/09/1989 Spill Cause: Tank Failure Water Affected: Not reported Spill Notifier: DEC Spill Date: 06/02/1989 11:00 Cleanup Ceased: 06/09/1989 Last Inspection: Not reported Cleanup Meets Standard: True Recommended Penalty: No Penalty Spiller Cleanup Date: Not reported Enforcement Date: Not reported Investigation Complete: Not reported UST Involvement: False Spill Record Last Update: 06/12/1989 Corrective Action Plan Submitted: Not reported Date Spill Entered In Computer Data File: 06/07/1989	Region of Spill: 1 Facility Tele: Not reported Spill Type: Facility Caller Agency: DEC Caller Extension: Not reported Notifier Agency: Not reported Notifier Extension: Not reported Spiller Phone: (516) 931-9244  Resource Affected: On Land Spill Source: Gas Station PBS Number: Not reported Reported to Dept: 06/02/1989 11:00
--	--

233	<b>SUNOCO S/S</b> <b>489 STEWART AVENUE</b> <b>BETHPAGE, NY</b>	NY Spills	<b>S102094187</b> <b>N/A</b>
-----	---	-----------	---------------------------------

**SPILLS:**

Facility ID: 8701169 Facility Contact: Not reported Investigator: WALEK Caller Name: Not reported Caller Phone: Not reported Notifier Name: Not reported Notifier Phone: Not reported Spiller Contact: Not reported Spiller: SUNOCO S/S Address: Not reported Spill Class: Not reported Spill Closed Dt: 05/13/1987 Material Class: Petroleum Quantity Spilled: 0 gallons Spill Cause: Housekeeping Water Affected: Not reported Spill Notifier: Fire Department Spill Date: 05/12/1987 12:00 Tank Number: Not reported Test method: Not reported	Region of Spill: 1 Facility Tele: Not reported Spill Type: Facility Caller Agency: Not reported Caller Extension: Not reported Notifier Agency: Not reported Notifier Extension: Not reported Spiller Phone: Not reported  Spilled Code: 0022 Quant Recovered: 0 gallons Resource Affected: On Land Spill Source: Gas Station PBS Number: Not reported Reported to Dept: 05/12/1987 09:49 Tank Capacity: 0 Gallons Leak Rate: 0.00
--	--

MAP FINDINGS

Map ID  
Direction  
Distance

Site

Database(s)

EDR ID Number  
EPA ID Number

**SUNOCO S/S (Continued)**

**S102094187**

Gross Leak/Fail: Not reported  
Cleanup Ceased: 05/13/1987  
Last Inspection: Not reported  
Cleanup Meets Standard: True  
Recommended Penalty: No Penalty  
Spiller Cleanup Date: Not reported  
Enforcement Date: Not reported  
Investigation Complete: Not reported  
UST Involvement: False  
Spill Record Last Update: 06/17/1987  
Corrective Action Plan Submitted: Not reported  
Date Spill Entered In Computer Data File: 05/14/1987

Facility ID: 9107380  
Facility Contact: Not reported  
Investigator: CAMPBELL  
Caller Name: CARL BARKLAND  
Caller Phone: (401) 461-9105  
Notifier Name: Not reported  
Notifier Phone: Not reported  
Spiller Contact: Not reported  
Spiller: SUNOCO S/S  
Address: Not reported

Region of Spill: 1  
Facility Tele: Not reported  
Spill Type: Facility  
Caller Agency: SUNOCO  
Caller Extension: Not reported  
Notifier Agency: Not reported  
Notifier Extension: Not reported  
Spiller Phone: Not reported

Spill Class: Known release that creates potential for fire or hazard. DEC Response. Willing Responsible Party. Corrective action taken.

Spill Closed Dt: Not reported  
Material Class: Petroleum  
Quantity Spilled: 0 gallons  
Spill Cause: Unknown  
Water Affected: Not reported  
Spill Notifier: Responsible Party  
Spill Date: 10/08/1991 12:00  
Tank Number: Not reported  
Test method: Not reported  
Gross Leak/Fail: Not reported  
Cleanup Ceased: Not reported  
Last Inspection: Not reported  
Cleanup Meets Standard: False  
Recommended Penalty: No Penalty  
Spiller Cleanup Date: Not reported  
Enforcement Date: Not reported  
Investigation Complete: Not reported  
UST Involvement: False  
Spill Record Last Update: 07/21/1994  
Corrective Action Plan Submitted: Not reported  
Date Spill Entered In Computer Data File: 10/11/1991

Spilled Code: 0009  
Quant Recovered: 0 gallons  
Resource Affected: Groundwater  
Spill Source: Gas Station  
PBS Number: Not reported  
Reported to Dept: 10/09/1991 14:00  
Tank Capacity: 0 Gallons  
Leak Rate: 0.00

233

**PAGE SERVICE STATION  
497 STEWART AVE  
BETHPAGE, NY**

AST

**A100090642  
N/A**



MAP FINDINGS

Map ID  
Direction  
Distance

Site

Database(s)

EDR ID Number  
EPA ID Number

**PAGE SERVICE STATION (Continued)**

**A100090642**

**Nassau County AST:**

Facility ID:	055611	Tank ID:	0002
Tank Location:	Indoors, Aboveground	Capacity (Gal):	250
Tank Status:	In Service	Tank Material:	STEEL
Int Protection:	None		
Ext Protection:	NONE		
Piping Type:	Other	Material Type:	Waste
Description:	WASTE OIL		
Leak Detect:	NONE	Containment:	NONE
Dispense Method:	Suction	Product Gauge:	No
Fill Type:	Gravity	Install Date:	1255
Total Tanks:	Not reported		

233

NY Spills

**S102400935**  
N/A

**497 STEWART AVENUE  
BETHPAGE, NY**

**SPILLS:**

Facility ID:	9608210	Region of Spill:	1
Facility Contact:	Not reported	Facility Tele:	Not reported
Investigator:	RBC	Spill Type:	UST
Caller Name:	BEATRICE PACKMOHR	Caller Agency:	AMERICAN ENVIRON. ASSESSM
Caller Phone:	(516) 454-6100	Caller Extension:	Not reported
Notifier Name:	Not reported	Notifier Agency:	Not reported
Notifier Phone:	Not reported	Notifier Extension:	Not reported
Spiller Contact:	Not reported	Spiller Phone:	Not reported
Spiller:	Not reported		
Address:	497 STEWART AVENUE BETHPAGE -		
Spill Class:	Known release that creates potential for fire or hazard. DEC Response. Willing Responsible Party. Corrective action taken.		
Spill Closed Dt:	Not reported	Spilled Code:	0009
Material Class:	Petroleum	Quant Recovered:	0 gallons
Quantity Spilled:	Unknown gallons	Resource Affected:	On Land
Spill Cause:	Equipment Failure	Spill Source:	Gas Station
Water Affected:	Not reported	PBS Number:	Not reported
Spill Notifier:	Local Agency	Reported to Dept:	10/01/1996 16:35
Spill Date:	10/01/1996 15:30	Tank Capacity:	0 Gallons
Tank Number:	Not reported	Leak Rate:	0.00
Test method:	Not reported		
Gross Leak/Fail:	Not reported		
Cleanup Ceased:	Not reported		
Last Inspection:	Not reported		
Cleanup Meets Standard:	False		
Recommended Penalty:	No Penalty		
Spiller Cleanup Date:	Not reported		
Enforcement Date:	Not reported		
Investigation Complete:	Not reported		
UST Involvement:	True		
Spill Record Last Update:	10/07/1996		
Corrective Action Plan Submitted:	Not reported		
Date Spill Entered In Computer Data File:	10/01/1996		

MAP FINDINGS

Map ID Direction Distance	Site	Database(s)	EDR ID Number EPA ID Number
---------------------------------	------	-------------	--------------------------------

<b>234</b>	<b>MICHAEL MOONE RESIDENCE 17 SCHOLAR LANE LEVITTOWN, NY</b>	<b>NY Spills</b>	<b>S102101704 N/A</b>
------------	--	------------------	---------------------------

**SPILLS:**

Facility ID: 9501382 Facility Contact: Not reported Investigator: NONE Caller Name: BRUCE RASKEN Caller Phone: (516) 572-1092 Notifier Name: Not reported Notifier Phone: Not reported Spiller Contact: Not reported Spiller: MICHAEL MOONE RESIDENCE Address: Not reported Spill Class: Known release with minimal potential for fire or hazard. DEC Response. Willing Responsible Party. Corrective action taken.	Region of Spill: 1 Facility Tele: Not reported Spill Type: Facility Caller Agency: NCFM Caller Extension: Not reported Notifier Agency: Not reported Notifier Extension: Not reported Spiller Phone: Not reported Spill Closed Dt: 05/03/1995 Material Class: Petroleum Quantity Spilled: 5 gallons Spill Cause: Equipment Failure Water Affected: Not reported Spill Notifier: Fire Department Spill Date: 05/02/1995 22:44 Tank Number: Not reported Test method: Not reported Gross Leak/Fail: Not reported Cleanup Ceased: 05/03/1995 Last Inspection: Not reported Cleanup Meets Standard: True Recommended Penalty: No Penalty Spiller Cleanup Date: Not reported Enforcement Date: Not reported Investigation Complete: Not reported UST Involvement: False Spill Record Last Update: Not reported Corrective Action Plan Submitted: Not reported Date Spill Entered In Computer Data File: 05/04/1995
---	---

<b>234</b>	<b>ROBILINO RESIDENCE 17 SCHOLAR LANE LEVITTOWN, NY</b>	<b>LUST</b>	<b>S101658099 N/A</b>
------------	---	-------------	---------------------------

**LUST:**

Facility ID: 9504460 Facility Contact: Not reported Investigator: DECANDIA Caller Name: CHARLES GUARDINO Caller Phone: (516) 822-3788 Notifier Name: Not reported Notifier Phone: Not reported Spiller Contact: Not reported Spiller: DOUGLAS ROBILINO Address: 20 AUDREY AVE PLAINVIEW, NY Spill Class: Known release with minimal potential for fire or hazard. DEC Response. Willing Responsible Party. Corrective action taken.	Region of Spill: 1 Facility Tele: Not reported Spill Type: Facility Caller Agency: EX-RESIDENT Caller Extension: Not reported Notifier Agency: Not reported Notifier Extension: Not reported Spiller Phone: (516) 935-3460 Spill Closed Dt: Not reported Spill Cause: Tank Failure Resource Affected: On Land
--	---

MAP FINDINGS

Map ID  
Direction  
Distance

Site

Database(s)

EDR ID Number  
EPA ID Number

**ROBILINO RESIDENCE (Continued)**

S101658099

Water Affected:	Not reported	Spill Source:	Private Dwelling
Spill Notifier:	Other	PBS Number:	Not reported
Spill Date:	07/13/1995 12:00	Reported to Dept:	07/13/1995 15:57
Cleanup Ceased:	Not reported		
Last Inspection:	Not reported		
Cleanup Meets Standard:	False		
Recommended Penalty:	No Penalty		
Spiller Cleanup Date:	Not reported		
Enforcement Date:	Not reported		
Investigation Complete:	Not reported		
UST Involvement:	False		
Spill Record Last Update:	Not reported		
Corrective Action Plan Submitted:	Not reported		
Date Spill Entered In Computer Data File:	07/14/1995		

235

**UNK  
322 BROADWAY  
BETHPAGE, NY**

NY Spills

S102093794  
N/A

**SPILLS:**

Facility ID:	8607163	Region of Spill:	1
Facility Contact:	Not reported	Facility Tele:	Not reported
Investigator:	RAYMOND	Spill Type:	Facility
Caller Name:	Not reported	Caller Agency:	Not reported
Caller Phone:	Not reported	Caller Extension:	Not reported
Notifier Name:	Not reported	Notifier Agency:	Not reported
Notifier Phone:	Not reported	Notifier Extension:	Not reported
Spiller Contact:	Not reported	Spiller Phone:	(516) 334-6722
Spiller:	326 CORP		
Address:	115 S.SERVICE ROAD WESTBURY, NY		
Spill Class:	Not reported	Spilled Code:	0066
Spill Closed Dt:	05/04/1987	Quant Recovered:	0 gallons
Material Class:	Petroleum	Resource Affected:	Groundwater
Quantity Spilled:	169 gallons	Spill Source:	Other Commercial/Industrial
Spill Cause:	Unknown	PBS Number:	Not reported
Water Affected:	Not reported	Reported to Dept:	02/24/1987 14:57
Spill Notifier:	Police Department	Tank Capacity:	0 Gallons
Spill Date:	02/24/1987 12:00	Leak Rate:	0.00
Tank Number:	Not reported		
Test method:	Not reported		
Gross Leak/Fail:	Not reported		
Cleanup Ceased:	05/04/1987		
Last Inspection:	Not reported		
Cleanup Meets Standard:	True		
Recommended Penalty:	No Penalty		
Spiller Cleanup Date:	Not reported		
Enforcement Date:	Not reported		
Investigation Complete:	Not reported		
UST Involvement:	False		
Spill Record Last Update:	09/30/1988		
Corrective Action Plan Submitted:	Not reported		
Date Spill Entered In Computer Data File:	03/02/1987		

MAP FINDINGS

Map ID Direction Distance	Site	Database(s)	EDR ID Number EPA ID Number
---------------------------------	------	-------------	--------------------------------

235	<b>WASHINGTON ST / BROADWAY BETHPAGE, NY</b>	NY Spills	S102236622 N/A
-----	--	-----------	-------------------

**SPILLS:**

Facility ID: 9512891 Facility Contact: INSPECTOR DUBIN Investigator: DECANDIA Caller Name: INSPECTOR DUBIN Caller Phone: (516) 659-1917 Notifier Name: FIRE DISPATCHER Notifier Phone: Not reported Spiller Contact: Not reported Spiller: UNKNOWN Address: Not reported Not reported	Region of Spill: 1 Facility Tele: (516) 659-1917 Spill Type: UST Caller Agency: NASSAU CO FIRE MARSHALL Caller Extension: Not reported Notifier Agency: NASSAU COUNTY FIRE CONTRO Notifier Extension: Not reported Spiller Phone: Not reported
---	---

Spill Class: Known release that creates potential for fire or hazard. DEC Response. Unknown Responsible Party. Corrective action taken. (ISR)

Spill Closed Dt: Not reported Material Class: Petroleum Quantity Spilled: 0 gallons Spill Cause: Unknown Water Affected: Not reported Spill Notifier: Fire Department Spill Date: 01/17/1996 07:10 Tank Number: Not reported Test method: Not reported Gross Leak/Fail: Not reported Cleanup Ceased: Not reported Last Inspection: Not reported Cleanup Meets Standard: False Recommended Penalty: No Penalty Spiller Cleanup Date: Not reported Enforcement Date: Not reported Investigation Complete: Not reported UST Involvement: False Spill Record Last Update: 01/18/1996 Corrective Action Plan Submitted: Not reported Date Spill Entered In Computer Data File: 01/17/1996	Spilled Code: 0010 Quant Recovered: 0 gallons Resource Affected: On Land Spill Source: Unknown PBS Number: Not reported Reported to Dept: 01/17/1996 07:15 Tank Capacity: 0 Gallons Leak Rate: 0.00
--	--

235	<b>EASTERN EXTERMINATING CO INC 326 BROADWAY BETHPAGE, NY 11714</b>	FINDS RCRIS-LQG	1000402157 NYD049202088
-----	---	--------------------	----------------------------

**RCRIS:**

Owner: Not reported

Contact: CHARLES KEATING  
(517) 735-4142

Classification: Large Quantity Generator

<b>Waste</b>	<b>Quantity</b>
P122	0.000 (N)

(P) = Pounds , (K) = Kilograms , (M) = Metric Tons , (T) = Tons , (N) = Not Reported

MAP FINDINGS

Map ID Direction Distance	Site	Database(s)	EDR ID Number EPA ID Number
---------------------------------	------	-------------	--------------------------------

**EASTERN EXTERMINATING CO INC (Continued)**

1000402157

Used Oil Recyc: No  
Violation Status: No violations found

**235 BETHPAGE STRIP SHOPPING  
326-360 BROADWAY  
BETHPAGE, NY**

**AST  
UST**

**U003112050  
N/A**

**Nassau County UST:**

Facility ID: 057141	Tank ID: 0328
Tank Location: Indoors, Belowground	Capacity: 00000550
Tank Status: 6	Tank Material: STEEL
Piping Type: Steel/Iron	Material Type: Fresh/Product
Int Protection: Unknown	
Ext Protection: UNKNOWN	
Description: OIL, FUEL #2	
Leak Detect: OTHER	Containment: Other
Dispense Method: Gravity	Product Gauge: No
Fill Type: Gravity	Install Date: 1255
Total Tanks: 13	

Facility ID: 057141	Tank ID: 0330
Tank Location: Indoors, Belowground	Capacity: 00000550
Tank Status: 6	Tank Material: STEEL
Piping Type: Steel/Iron	Material Type: Fresh/Product
Int Protection: Unknown	
Ext Protection: UNKNOWN	
Description: OIL, FUEL #2	
Leak Detect: OTHER	Containment: Other
Dispense Method: Gravity	Product Gauge: No
Fill Type: Gravity	Install Date: 1255
Total Tanks: 13	

Facility ID: 057141	Tank ID: 0332
Tank Location: Indoors, Belowground	Capacity: 00000550
Tank Status: 6	Tank Material: STEEL
Piping Type: Steel/Iron	Material Type: Fresh/Product
Int Protection: Unknown	
Ext Protection: UNKNOWN	
Description: OIL, FUEL #2	
Leak Detect: OTHER	Containment: Other
Dispense Method: Gravity	Product Gauge: No
Fill Type: Gravity	Install Date: 1255
Total Tanks: 13	

Facility ID: 057141	Tank ID: 0334
Tank Location: Indoors, Belowground	Capacity: 00000550
Tank Status: 6	Tank Material: STEEL
Piping Type: Steel/Iron	Material Type: Fresh/Product
Int Protection: Unknown	
Ext Protection: UNKNOWN	
Description: OIL, FUEL #2	
Leak Detect: OTHER	Containment: Other
Dispense Method: Gravity	Product Gauge: No
Fill Type: Gravity	Install Date: 1255
Total Tanks: 13	

MAP FINDINGS

Map ID  
Direction  
Distance

Site

Database(s)

EDR ID Number  
EPA ID Number

**BETHPAGE STRIP SHOPPING (Continued)**

**U003112050**

Facility ID:	057141	Tank ID:	0336
Tank Location:	Indoors, Belowground	Capacity:	00000550
Tank Status:	6	Tank Material:	STEEL
Piping Type:	Steel/Iron	Material Type:	Fresh/Product
Int Protection:	Unknown		
Ext Protection:	UNKNOWN		
Description:	OIL, FUEL #2		
Leak Detect:	OTHER	Containment:	Other
Dispense Method:	Gravity	Product Gauge:	No
Fill Type:	Gravity	Install Date:	1255
Total Tanks:	13		
Facility ID:	057141	Tank ID:	0338
Tank Location:	Indoors, Belowground	Capacity:	00000550
Tank Status:	6	Tank Material:	STEEL
Piping Type:	Steel/Iron	Material Type:	Fresh/Product
Int Protection:	Unknown		
Ext Protection:	UNKNOWN		
Description:	OIL, FUEL #2		
Leak Detect:	OTHER	Containment:	Other
Dispense Method:	Gravity	Product Gauge:	No
Fill Type:	Gravity	Install Date:	1255
Total Tanks:	13		
Facility ID:	057141	Tank ID:	0340
Tank Location:	Indoors, Belowground	Capacity:	00000550
Tank Status:	6	Tank Material:	STEEL
Piping Type:	Steel/Iron	Material Type:	Fresh/Product
Int Protection:	Unknown		
Ext Protection:	UNKNOWN		
Description:	OIL, FUEL #2		
Leak Detect:	OTHER	Containment:	Other
Dispense Method:	Gravity	Product Gauge:	No
Fill Type:	Gravity	Install Date:	1255
Total Tanks:	13		
Facility ID:	057141	Tank ID:	0342
Tank Location:	Indoors, Belowground	Capacity:	00000550
Tank Status:	6	Tank Material:	STEEL
Piping Type:	Steel/Iron	Material Type:	Fresh/Product
Int Protection:	Unknown		
Ext Protection:	UNKNOWN		
Description:	OIL, FUEL #2		
Leak Detect:	OTHER	Containment:	Other
Dispense Method:	Gravity	Product Gauge:	No
Fill Type:	Gravity	Install Date:	1255
Total Tanks:	13		

**MAP FINDINGS**

Map ID  
Direction  
Distance

Site

Database(s)

EDR ID Number  
EPA ID Number

**BETHPAGE STRIP SHOPPING (Continued)**

**U003112050**

Facility ID: 057141  
Tank Location: Indoors, Belowground  
Tank Status: 6  
Piping Type: Steel/Iron  
Int Protection: Unknown  
Ext Protection: UNKNOWN  
Description: OIL, FUEL #2  
Leak Detect: OTHER  
Dispense Method: Gravity  
Fill Type: Gravity  
Total Tanks: 13

Tank ID: 0344  
Capacity: 00000550  
Tank Material: STEEL  
Material Type: Fresh/Product

Containment: Other  
Product Gauge: No  
Install Date: 1255

Facility ID: 057141  
Tank Location: Indoors, Belowground  
Tank Status: 6  
Piping Type: Steel/Iron  
Int Protection: Unknown  
Ext Protection: UNKNOWN  
Description: OIL, FUEL #2  
Leak Detect: OTHER  
Dispense Method: Gravity  
Fill Type: Gravity  
Total Tanks: 13

Tank ID: 0352  
Capacity: 00000550  
Tank Material: STEEL  
Material Type: Fresh/Product

Containment: Other  
Product Gauge: No  
Install Date: 1255

Facility ID: 057141  
Tank Location: Indoors, Belowground  
Tank Status: 6  
Piping Type: Steel/Iron  
Int Protection: Unknown  
Ext Protection: UNKNOWN  
Description: OIL, FUEL #2  
Leak Detect: OTHER  
Dispense Method: Gravity  
Fill Type: Gravity  
Total Tanks: 13

Tank ID: 0354  
Capacity: 00000550  
Tank Material: STEEL  
Material Type: Fresh/Product

Containment: Other  
Product Gauge: No  
Install Date: 1255

Facility ID: 057141  
Tank Location: Indoors, Belowground  
Tank Status: 6  
Piping Type: Steel/Iron  
Int Protection: Unknown  
Ext Protection: UNKNOWN  
Description: OIL, FUEL #2  
Leak Detect: OTHER  
Dispense Method: Gravity  
Fill Type: Gravity  
Total Tanks: 13

Tank ID: 0356  
Capacity: 00000550  
Tank Material: STEEL  
Material Type: Fresh/Product

Containment: Other  
Product Gauge: No  
Install Date: 1255

MAP FINDINGS

Map ID  
Direction  
Distance

Site

Database(s)

EDR ID Number  
EPA ID Number

**BETHPAGE STRIP SHOPPING (Continued)**

**U003112050**

Facility ID:	057141	Tank ID:	0358
Tank Location:	Indoors, Belowground	Capacity:	00000550
Tank Status:	6	Tank Material:	STEEL
Piping Type:	Steel/Iron	Material Type:	Fresh/Product
Int Protection:	Unknown		
Ext Protection:	UNKNOWN		
Description:	OIL, FUEL #2		
Leak Detect:	OTHER	Containment:	Other
Dispense Method:	Gravity	Product Gauge:	No
Fill Type:	Gravity	Install Date:	1255
Total Tanks:	13		

**Nassau County AST:**

Facility ID:	057141	Tank ID:	0326
Tank Location:	Outdoors, Aboveground	Capacity (Gal):	275
Tank Status:	In Service	Tank Material:	STEEL
Int Protection:	Unknown		
Ext Protection:	PAINTED [e.g. asphaltic]	Material Type:	Fresh/Product
Piping Type:	Steel/Iron		
Description:	OIL, FUEL #2	Containment:	NONE
Leak Detect:	NONE	Product Gauge:	Yes
Dispense Method:	Gravity	Install Date:	1255
Fill Type:	Gravity		
Total Tanks:	Not reported		

Facility ID:	057141	Tank ID:	0346
Tank Location:	Indoors, Aboveground	Capacity (Gal):	275
Tank Status:	6	Tank Material:	STEEL
Int Protection:	Unknown		
Ext Protection:	PAINTED [e.g. asphaltic]	Material Type:	Fresh/Product
Piping Type:	Steel/Iron		
Description:	OIL, FUEL #2	Containment:	NONE
Leak Detect:	NONE	Product Gauge:	Yes
Dispense Method:	Gravity	Install Date:	1255
Fill Type:	Gravity		
Total Tanks:	Not reported		

Facility ID:	057141	Tank ID:	0348
Tank Location:	Indoors, Aboveground	Capacity (Gal):	275
Tank Status:	6	Tank Material:	STEEL
Int Protection:	Unknown		
Ext Protection:	PAINTED [e.g. asphaltic]	Material Type:	Fresh/Product
Piping Type:	Steel/Iron		
Description:	OIL, FUEL #2	Containment:	NONE
Leak Detect:	NONE	Product Gauge:	Yes
Dispense Method:	Gravity	Install Date:	1255
Fill Type:	Gravity		
Total Tanks:	Not reported		



MAP FINDINGS

Map ID  
Direction  
Distance

Site

Database(s)

EDR ID Number  
EPA ID Number

**BETHPAGE STRIP SHOPPING (Continued)**

**U003112050**

Facility ID:	057141	Tank ID:	0350
Tank Location:	Indoors, Aboveground	Capacity (Gal):	275
Tank Status:	6	Tank Material:	STEEL
Int Protection:	Unknown		
Ext Protection:	PAINTED [e.g. asphaltic]	Material Type:	Fresh/Product
Piping Type:	Steel/Iron		
Description:	OIL, FUEL #2	Containment:	NONE
Leak Detect:	NONE	Product Gauge:	Yes
Dispense Method:	Gravity	Install Date:	1255
Fill Type:	Gravity		
Total Tanks:	Not reported		

Facility ID:	057141	Tank ID:	0360
Tank Location:	Outdoors, Aboveground	Capacity (Gal):	275
Tank Status:	In Service	Tank Material:	STEEL
Int Protection:	Unknown		
Ext Protection:	PAINTED [e.g. asphaltic]	Material Type:	Fresh/Product
Piping Type:	Steel/Iron		
Description:	OIL, FUEL #2	Containment:	NONE
Leak Detect:	NONE	Product Gauge:	Yes
Dispense Method:	Gravity	Install Date:	1255
Fill Type:	Gravity		
Total Tanks:	Not reported		

236

**EMILY BRIEN RESIDENCE  
130 BLOOMINGDALE ROAD  
LEVITTOWN, NY**

**NY Spills**

**S102102300  
N/A**

**SPILLS:**

Facility ID:	9506521	Region of Spill:	1
Facility Contact:	Not reported	Facility Tele:	Not reported
Investigator:	NONE	Spill Type:	Facility
Caller Name:	SCOTT WILSON	Caller Agency:	GIFFORDS
Caller Phone:	(516) 576-3000	Caller Extension:	Not reported
Notifier Name:	Not reported	Notifier Agency:	Not reported
Notifier Phone:	Not reported	Notifier Extension:	Not reported
Spiller Contact:	Not reported	Spiller Phone:	Not reported
Spiller:	EMILY BRIEN RESIDENCE		
Address:	Not reported		

Spill Class: Known release with minimal potential for fire or hazard. DEC Response. Willing Responsible Party. Corrective action taken.

Spill Closed Dt:	08/28/1995	Spilled Code:	0001
Material Class:	Petroleum	Quant Recovered:	0 gallons
Quantity Spilled:	6 gallons	Resource Affected:	On Land
Spill Cause:	Equipment Failure	Spill Source:	Private Dwelling
Water Affected:	Not reported	PBS Number:	Not reported
Spill Notifier:	Other	Reported to Dept:	08/27/1995 23:12
Spill Date:	08/27/1995 22:12	Tank Capacity:	0 Gallons
Tank Number:	Not reported	Leak Rate:	0.00
Test method:	Not reported		
Gross Leak/Fail:	Not reported		
Cleanup Ceased:	08/28/1995		
Last Inspection:	Not reported		
Cleanup Meets Standard:	True		
Recommended Penalty:	No Penalty		
Spiller Cleanup Date:	Not reported		
Enforcement Date:	Not reported		

MAP FINDINGS

Map ID			EDR ID Number
Direction			EPA ID Number
Distance	Site	Database(s)	

**EMILY BRIEN RESIDENCE (Continued)**

S102102300

Investigation Complete: Not reported  
 UST Involvement: False  
 Spill Record Last Update: Not reported  
 Corrective Action Plan Submitted: Not reported  
 Date Spill Entered In Computer Data File: 08/29/1995

237

**LILCO  
 3585 COURTNEY LANE  
 BETHPAGE, NY**

NY Spills

S102094135  
 N/A

**SPILLS:**

<p>Facility ID: 8700561          Facility Contact: Not reported          Investigator: WALEK          Caller Name: Not reported          Caller Phone: Not reported          Notifier Name: Not reported          Notifier Phone: Not reported          Spiller Contact: Not reported          Spiller: LILCO          Address: 175 EAST O.C.R.          HICKSVILLE, NY          Spill Class: Not reported          Spill Closed Dt: 04/21/1987          Material Class: Petroleum          Quantity Spilled: 0 gallons          Spill Cause: Traffic Accident          Water Affected: Not reported          Spill Notifier: Responsible Party          Spill Date: 04/20/1987 13:45          Tank Number: Not reported          Test method: Not reported          Gross Leak/Fail: Not reported          Cleanup Ceased: 04/21/1987          Last Inspection: Not reported          Cleanup Meets Standard: True          Recommended Penalty: No Penalty          Spiller Cleanup Date: Not reported          Enforcement Date: Not reported          Investigation Complete: Not reported          UST Involvement: False          Spill Record Last Update: 06/17/1987          Corrective Action Plan Submitted: Not reported          Date Spill Entered In Computer Data File: 04/22/1987</p>	<p>Region of Spill: 1          Facility Tele: Not reported          Spill Type: Facility          Caller Agency: Not reported          Caller Extension: Not reported          Notifier Agency: Not reported          Notifier Extension: Not reported          Spiller Phone: (516) 420-6058            Spilled Code: 0017          Quant Recovered: 0 gallons          Resource Affected: On Land          Spill Source: Other Commercial/Industrial          PBS Number: Not reported          Reported to Dept: 04/20/1987 14:17          Tank Capacity: 0 Gallons          Leak Rate: 0.00</p>
--	---

238

**VACANT COMMERCIAL BLDG  
 1 LEXINGTON AVENUE  
 BETHPAGE, NY**

NY Spills

S102446313  
 N/A

239

**GIFFORD OIL  
 24 HUNTER LANE  
 LEVITTOWN, NY**

LUST

S100173351  
 N/A

**LUST:**

Facility ID: 9000830	Region of Spill: 1
----------------------	--------------------

MAP FINDINGS

Map ID  
Direction  
Distance

Site

Database(s)

EDR ID Number  
EPA ID Number

**GIFFORD OIL (Continued)**

**S100173351**

Facility Contact:	Not reported	Facility Tele:	Not reported
Investigator:	ANDERSON	Spill Type:	Facility
Caller Name:	HARRY LYNK	Caller Agency:	GIFFORD OIL
Caller Phone:	(516) 576-3000	Caller Extension:	Not reported
Notifier Name:	Not reported	Notifier Agency:	Not reported
Notifier Phone:	Not reported	Notifier Extension:	Not reported
Spiller Contact:	Not reported	Spiller Phone:	Not reported
Spiller:	GIFFORD OIL		
Address:	Not reported		
	Not reported		
Spill Class:	Not reported	Resource Affected:	On Land
Spill Closed Dt:	04/27/1990	Spill Source:	Private Dwelling
Spill Cause:	Tank Overfill	PBS Number:	Not reported
Water Affected:	Not reported	Reported to Dept:	04/23/1990 18:53
Spill Notifier:	Affected Persons		
Spill Date:	04/23/1990 16:53		
Cleanup Ceased:	04/27/1990		
Last Inspection:	Not reported		
Cleanup Meets Standard:	True		
Recommended Penalty:	No Penalty		
Spiller Cleanup Date:	Not reported		
Enforcement Date:	Not reported		
Investigation Complete:	Not reported		
UST Involvement:	False		
Spill Record Last Update:	04/30/1990		
Corrective Action Plan Submitted:	Not reported		
Date Spill Entered In Computer Data File:	04/26/1990		

240

**64 BARRISTER ROAD  
LEVITTOWN, NY**

NY Spills

**S102237688  
N/A**

**SPILLS:**

Facility ID:	9602072	Region of Spill:	1
Facility Contact:	Not reported	Facility Tele:	Not reported
Investigator:	NONE	Spill Type:	UST
Caller Name:	TERRY CARBONE	Caller Agency:	HEMPSTEAD SANITATION DEPA
Caller Phone:	(516) 378-4210	Caller Extension:	326
Notifier Name:	MR JOHN GURERRA	Notifier Agency:	HEMPSTEAD SANITATION
Notifier Phone:	Not reported	Notifier Extension:	Not reported
Spiller Contact:	TERRY CARBONE	Spiller Phone:	(516) 378-4210
Spiller:	HEMPSTEAD SANITATION		
Address:	1600 MERRICK ROAD MERRICK, NY 11566-		
Spill Class:	Known release with minimal potential for fire or hazard. DEC Response. Willing Responsible Party. Corrective action taken.		
Spill Closed Dt:	05/14/1996	Spilled Code:	0010
Material Class:	Petroleum	Quant Recovered:	1 gallons
Quantity Spilled:	1 gallons	Resource Affected:	On Land
Spill Cause:	Equipment Failure	Spill Source:	Commercial Vehicle
Water Affected:	Not reported	PBS Number:	Not reported
Spill Notifier:	Responsible Party	Reported to Dept:	05/13/1996 10:12
Spill Date:	05/10/1996 09:30	Tank Capacity:	0 Gallons
Tank Number:	Not reported	Leak Rate:	0.00
Test method:	Not reported		
Gross Leak/Fail:	Not reported		
Cleanup Ceased:	Not reported		
Last Inspection:	Not reported		

MAP FINDINGS

Map ID Direction Distance	Site	Database(s)	EDR ID Number EPA ID Number
---------------------------------	------	-------------	--------------------------------

(Continued)

S102237688

Cleanup Meets Standard: True  
 Recommended Penalty: No Penalty  
 Spiller Cleanup Date: Not reported  
 Enforcement Date: Not reported  
 Investigation Complete: Not reported  
 UST Involvement: False  
 Spill Record Last Update: 05/15/1996  
 Corrective Action Plan Submitted: Not reported  
 Date Spill Entered In Computer Data File: 05/13/1996

241	<b>TRANSMISSION TECHNICIANS</b> <b>305 BROADWAY</b> <b>BETHPAGE, NY 11714</b>	RCRIS-SQG FINDS	1000791672 NYD987031895
-----	---	--------------------	----------------------------

RCRIS:

Owner: TRANSMISSION TECHNICIANS INC  
(516) 938-8139

Contact: WALTER LAUT  
(516) 938-8139

Classification: Small Quantity Generator

<u>Waste</u>	<u>Quantity</u>
D001	0.000 (N)

(P) = Pounds , (K) = Kilograms , (M) = Metric Tons , (T) = Tons , (N) = Not Reported

Used Oil Recyc: No

Violation Status: No violations found

241	<b>BETHPAGE AUTO BODY</b> <b>309 BROADWAY</b> <b>BETHPAGE, NY 11714</b>	RCRIS-SQG FINDS	1000243982 NYD981085764
-----	---	--------------------	----------------------------

RCRIS:

Owner: BOB SCHOPPMANN  
(516) 796-4789

Contact: ROBERT SCHOPPMANN  
(516) 822-5093

Classification: Small Quantity Generator

<u>Waste</u>	<u>Quantity</u>	<u>Waste</u>	<u>Quantity</u>
D001	0.000 (N)	F001	0.000 (N)
F002	0.000 (N)	F003	0.000 (N)
F005	0.000 (N)		

(P) = Pounds , (K) = Kilograms , (M) = Metric Tons , (T) = Tons , (N) = Not Reported

Used Oil Recyc: No

Violation Status: No violations found

242	<b>PRENTICE ROAD/FIDDLER</b> <b>LEVITTOWN, NY</b>	NY Spills	S102236135 N/A
-----	--	-----------	-------------------

MAP FINDINGS

Map ID  
Direction  
Distance

Site

Database(s)

EDR ID Number  
EPA ID Number

(Continued)

S102236135

**SPILLS:**

Facility ID:	9510364	Region of Spill:	1
Facility Contact:	CALLER	Facility Tele:	Not reported
Investigator:	SCHULZ	Spill Type:	UST
Caller Name:	TERRY CARBONE	Caller Agency:	TOWN OF HEMPSTEAD SANITAT
Caller Phone:	(516) 378-4210	Caller Extension:	326
Notifier Name:	PAUL POLSTER	Notifier Agency:	SUPERVISOR
Notifier Phone:	Not reported	Notifier Extension:	Not reported
Spiller Contact:	Not reported	Spiller Phone:	Not reported
Spiller:	HEMPSTEAD SANITATION		
Address:	1600 MERRICK ROAD MERRICK, NY 11566-		
Spill Class:	Known release with minimal potential for fire or hazard. DEC Response. Willing Responsible Party. Corrective action taken.		
Spill Closed Dt:	11/27/1995	Spilled Code:	0010
Material Class:	Petroleum	Quant Recovered:	3 gallons
Quantity Spilled:	3 gallons	Resource Affected:	On Land
Spill Cause:	Equipment Failure	Spill Source:	Commercial Vehicle
Water Affected:	Not reported	PBS Number:	Not reported
Spill Notifier:	Responsible Party	Reported to Dept:	11/17/1995 13:59
Spill Date:	11/17/1995 08:30	Tank Capacity:	0 Gallons
Tank Number:	Not reported	Leak Rate:	0.00
Test method:	Not reported		
Gross Leak/Fail:	Not reported		
Cleanup Ceased:	11/27/1995		
Last Inspection:	Not reported		
Cleanup Meets Standard:	True		
Recommended Penalty:	No Penalty		
Spiller Cleanup Date:	Not reported		
Enforcement Date:	Not reported		
Investigation Complete:	Not reported		
UST Involvement:	False		
Spill Record Last Update:	11/27/1995		
Corrective Action Plan Submitted:	Not reported		
Date Spill Entered In Computer Data File:	11/17/1995		

243

**ZIMMER RESIDENCE  
3609 FIDDLER LANE  
BETHPAGE, NY**

LUST

S100148412  
N/A

**LUST:**

Facility ID:	8912328	Region of Spill:	1
Facility Contact:	Not reported	Facility Tele:	Not reported
Investigator:	NONE	Spill Type:	Facility
Caller Name:	TOM MCCLOSEKY	Caller Agency:	NCDH
Caller Phone:	Not reported	Caller Extension:	Not reported
Notifier Name:	Not reported	Notifier Agency:	Not reported
Notifier Phone:	Not reported	Notifier Extension:	Not reported
Spiller Contact:	Not reported	Spiller Phone:	Not reported
Spiller:	ZIMMER RESIDENCE		
Address:	3609 FIDDLER LANE BETHPAGE, NY		
Spill Class:	Not reported	Resource Affected:	On Land
Spill Closed Dt:	03/29/1990	Spill Source:	Private Dwelling
Spill Cause:	Tank Failure	PBS Number:	Not reported
Water Affected:	Not reported		
Spill Notifier:	Health Department		

MAP FINDINGS

Map ID			EDR ID Number
Direction			EPA ID Number
Distance	Site	Database(s)	

**ZIMMER RESIDENCE (Continued)**

**S100148412**

Spill Date: 03/26/1990 12:00	Reported to Dept: 03/27/1990 15:00
Cleanup Ceased: 03/29/1990	
Last Inspection: Not reported	
Cleanup Meets Standard: True	
Recommended Penalty: No Penalty	
Spiller Cleanup Date: Not reported	
Enforcement Date: Not reported	
Investigation Complete: Not reported	
UST Involvement: False	
Spill Record Last Update: 03/30/1990	
Corrective Action Plan Submitted: Not reported	
Date Spill Entered In Computer Data File: 03/28/1990	

244

**LVF CONTRACTING  
STEWART AVE & LAFAYETTE AVE  
BETHPAGE, NY 11714**

**FINDS 1000108433  
RCRIS-LQG NYD982742934**

**RCRIS:**

Owner: LVF CONTRACTING  
(212) 555-1212

Contact: LENNY MANZO  
(516) 546-3475

Classification: Large Quantity Generator

<u>Waste</u>	<u>Quantity</u>
D001	0.000 (N)

(P) = Pounds , (K) = Kilograms , (M) = Metric Tons , (T) = Tons , (N) = Not Reported

Used Oil Recyc: No

Violation Status: No violations found

245

**PRIVATE RESIDENCE  
200 HARRISON AVE  
BETHPAGE, NY**

**NY Spills S102446485  
N/A**

246

**GERARD GEIGLE RESIDENCE  
127 STONECUTTER RD  
LEVITTOWN, NY**

**NY Spills S102137931  
N/A**

**SPILLS:**

Facility ID: 8904440	Region of Spill: 1
Facility Contact: Not reported	Facility Tele: Not reported
Investigator: GOERTZ	Spill Type: Facility
Caller Name: BILL HUNT	Caller Agency: MEENAN
Caller Phone: (516) 781-1200	Caller Extension: Not reported
Notifier Name: Not reported	Notifier Agency: Not reported
Notifier Phone: Not reported	Notifier Extension: Not reported
Spiller Contact: Not reported	Spiller Phone: (516) 731-2403
Spiller: GERARD GEIGLE RESIDENCE	
Address: 127 STONECUTTER ROAD LEVITTOWN, NY	
Spill Class: Not reported	
Spill Closed Dt: 08/17/1989	
Material Class: Petroleum	Spilled Code: 0001

**MAP FINDINGS**

Map ID  
Direction  
Distance

Site

Database(s)

EDR ID Number  
EPA ID Number

**GERARD GEIGLE RESIDENCE (Continued)**

**S102137931**

Quantity Spilled:	0 gallons	Quant Recovered:	0 gallons
Spill Cause:	Equipment Failure	Resource Affected:	Groundwater
Water Affected:	Not reported	Spill Source:	Private Dwelling
Spill Notifier:	Other	PBS Number:	Not reported
Spill Date:	08/03/1989 12:00	Reported to Dept:	08/03/1989 15:15
Tank Number:	Not reported	Tank Capacity:	0 Gallons
Test method:	Not reported	Leak Rate:	0.00
Gross Leak/Fail:	Not reported		
Cleanup Ceased:	08/17/1989		
Last Inspection:	Not reported		
Cleanup Meets Standard:	True		
Recommended Penalty:	No Penalty		
Spiller Cleanup Date:	Not reported		
Enforcement Date:	Not reported		
Investigation Complete:	Not reported		
UST Involvement:	False		
Spill Record Last Update:	08/18/1989		
Corrective Action Plan Submitted:	Not reported		
Date Spill Entered In Computer Data File:	08/04/1989		

MAP FINDINGS

Map ID Direction Distance	Site	Database(s)	EDR ID Number EPA ID Number
---------------------------------	------	-------------	--------------------------------

<b>247</b>	<b>HERBST RESIDENCE</b> <b>32 RIGGER LANE</b> <b>LEVITTOWN, NY</b>	<b>NY Spills</b>	<b>S102236331</b> <b>N/A</b>
------------	--	------------------	---------------------------------

**SPILLS:**

Facility ID: 9511366 Facility Contact: MR HERBST Investigator: Not reported Caller Name: FRAN DAMANTI Caller Phone: (516) 783-1000 Notifier Name: FRANK HOERAUF Notifier Phone: (516) 783-1000 Spiller Contact: FRAN DAMANTI Spiller: MEENAN OIL Address: 3020 BURNS AVE WANTAGH, NY  Spill Class: Not reported Spill Closed Dt: Not reported Material Class: Petroleum Quantity Spilled: 2 gallons Spill Cause: Equipment Failure Water Affected: Not reported Spill Notifier: Responsible Party Spill Date: 12/08/1995 13:30 Tank Number: Not reported Test method: Not reported Gross Leak/Fail: Not reported Cleanup Ceased: Not reported Last Inspection: Not reported Cleanup Meets Standard: False Recommended Penalty: No Penalty Spiller Cleanup Date: Not reported Enforcement Date: Not reported Investigation Complete: Not reported UST Involvement: False Spill Record Last Update: 12/08/1995 Corrective Action Plan Submitted: Not reported Date Spill Entered In Computer Data File: 12/08/1995	Region of Spill: 1 Facility Tele: (516) 735-6128 Spill Type: UST Caller Agency: MEENAN OIL CO Caller Extension: Not reported Notifier Agency: MEENAN OIL CO Notifier Extension: Not reported Spiller Phone: (516) 783-1000  Spilled Code: 0001 Quant Recovered: 0 gallons Resource Affected: On Land Spill Source: Private Dwelling PBS Number: Not reported Reported to Dept: 12/08/1995 14:40 Tank Capacity: 0 Gallons Leak Rate: 0.00
---	--

<b>248</b>	<b>556 CENTRAL AVENUE</b> <b>BETHPAGE, NY</b>	<b>LUST</b> <b>NY Spills</b>	<b>S100150512</b> <b>N/A</b>
------------	--	---------------------------------	---------------------------------

**LUST:**

Facility ID: 9000164 Facility Contact: Not reported Investigator: HAAS Caller Name: GARY KANOWSKY Caller Phone: (516) 935-8338 Notifier Name: Not reported Notifier Phone: Not reported Spiller Contact: Not reported Spiller: GARY KANOWSKY Address: 556 CENTRAL AVENUE BETHPAGE, NY 11714  Spill Class: Possible release with minimal potential for fire or hazard or Known release with no damage. (Highly improbable)  Spill Closed Dt: 01/28/1992 Spill Cause: Tank Failure Water Affected: Not reported	Region of Spill: 1 Facility Tele: Not reported Spill Type: Facility Caller Agency: RESPONSIBLE PARTY Caller Extension: Not reported Notifier Agency: Not reported Notifier Extension: Not reported Spiller Phone: (516) 935-8338  Resource Affected: Groundwater Spill Source: Private Dwelling
--	---



MAP FINDINGS

Map ID  
Direction  
Distance

Site

Database(s)

EDR ID Number  
EPA ID Number

(Continued)

S100150512

Spill Notifier: Responsible Party  
Spill Date: 04/01/1990 12:00  
Cleanup Ceased: 01/28/1992  
Last Inspection: Not reported  
Cleanup Meets Standard: True  
Recommended Penalty: No Penalty  
Spiller Cleanup Date: Not reported  
Enforcement Date: Not reported  
Investigation Complete: Not reported  
UST Involvement: False  
Spill Record Last Update: 12/18/1992  
Corrective Action Plan Submitted: Not reported  
Date Spill Entered In Computer Data File: 04/10/1990

PBS Number: Not reported  
Reported to Dept: 04/05/1990 16:40

SPILLS:

Facility ID: 9605606  
Facility Contact: Not reported  
Investigator: DECANDIA  
Caller Name: GARY KANOWSKY  
Caller Phone: (516) 733-8338  
Notifier Name: Not reported  
Notifier Phone: Not reported  
Spiller Contact: Not reported  
Spiller: UNKNOWN  
Address: Not reported  
Not reported

Region of Spill: 1  
Facility Tele: Not reported  
Spill Type: UST  
Caller Agency: Not reported  
Caller Extension: Not reported  
Notifier Agency: Not reported  
Notifier Extension: Not reported  
Spiller Phone: Not reported

Spill Class: Known release that creates potential for fire or hazard. DEC Response.  
Unable/unwilling Responsible Party. Corrective action taken. (ISR)

Spill Closed Dt: Not reported  
Material Class: Petroleum  
Quantity Spilled: 0 gallons  
Spill Cause: Abandoned Drums  
Water Affected: Not reported  
Spill Notifier: Affected Persons  
Spill Date: 07/31/1996 10:45  
Tank Number: Not reported  
Test method: Not reported  
Gross Leak/Fail: Not reported  
Cleanup Ceased: Not reported  
Last Inspection: Not reported  
Cleanup Meets Standard: False  
Recommended Penalty: No Penalty  
Spiller Cleanup Date: Not reported  
Enforcement Date: Not reported  
Investigation Complete: Not reported  
UST Involvement: False  
Spill Record Last Update: 08/02/1996  
Corrective Action Plan Submitted: Not reported  
Date Spill Entered In Computer Data File: 07/31/1996

Spilled Code: 0022  
Quant Recovered: 0 gallons  
Resource Affected: On Land  
Spill Source: Unknown  
PBS Number: Not reported  
Reported to Dept: 07/31/1996 16:30  
Tank Capacity: 0 Gallons  
Leak Rate: 0.00

248

RUSINAK RESIDENCE  
11 ANDERSON STREET  
BETHPAGE, NY

NY Spills

S102091533  
N/A

SPILLS:

Facility ID: 9109846  
Facility Contact: Not reported

Region of Spill: 1  
Facility Tele: Not reported

MAP FINDINGS

Map ID  
Direction  
Distance

Site

Database(s)

EDR ID Number  
EPA ID Number

**RUSINAK RESIDENCE (Continued)**

S102091533

Investigator:	NONE	Spill Type:	Facility
Caller Name:	RICHARD PEARSON	Caller Agency:	GIFFORD OIL
Caller Phone:	(516) 576-3000	Caller Extension:	Not reported
Notifier Name:	Not reported	Notifier Agency:	Not reported
Notifier Phone:	Not reported	Notifier Extension:	Not reported
Spiller Contact:	Not reported	Spiller Phone:	(516) 933-9822
Spiller:	RUSINAK RESIDENCE		
Address:	11 ANDERSON STREET BETHPAGE, NY		
Spill Class:	Not reported	Spilled Code:	0001
Spill Closed Dt:	12/15/1991	Quant Recovered:	0 gallons
Material Class:	Petroleum	Resource Affected:	On Land
Quantity Spilled:	1 gallons	Spill Source:	Private Dwelling
Spill Cause:	Equipment Failure	PBS Number:	Not reported
Water Affected:	Not reported	Reported to Dept:	12/15/1991 16:24
Spill Notifier:	Other	Tank Capacity:	0 Gallons
Spill Date:	12/15/1991 13:30	Leak Rate:	0.00
Tank Number:	Not reported		
Test method:	Not reported		
Gross Leak/Fail:	Not reported		
Cleanup Ceased:	12/15/1991		
Last Inspection:	Not reported		
Cleanup Meets Standard:	True		
Recommended Penalty:	No Penalty		
Spiller Cleanup Date:	Not reported		
Enforcement Date:	Not reported		
Investigation Complete:	Not reported		
UST Involvement:	False		
Spill Record Last Update:	Not reported		
Corrective Action Plan Submitted:	Not reported		
Date Spill Entered In Computer Data File:	12/18/1991		

249

**EAGLES NEST  
500 CENTRAL AVENUE  
BETHPAGE, NY**

NY Spills

S102400933  
N/A

**SPILLS:**

Facility ID:	9608183	Region of Spill:	1
Facility Contact:	JOHN OHLMANN	Facility Tele:	(516) 575-2385
Investigator:	PARISH	Spill Type:	UST
Caller Name:	JOHN OHLMANN	Caller Agency:	NORTHUP GRUMMAN CORP
Caller Phone:	(516) 575-2385	Caller Extension:	Not reported
Notifier Name:	JOHN OHLMANN	Notifier Agency:	NORTHUP GRUMMAN CORP
Notifier Phone:	(516) 575-2385	Notifier Extension:	Not reported
Spiller Contact:	JOHN OHLMANN	Spiller Phone:	(516) 575-2385
Spiller:	EAGLES NEST		
Address:	500 CENTRAL AVENUE BETHPAGE		
Spill Class:	Known release that creates potential for fire or hazard. DEC Response. Willing Responsible Party. Corrective action taken.		
Spill Closed Dt:	Not reported		
Material Class:	Petroleum	Spilled Code:	0015
Quantity Spilled:	Unknown gallons	Quant Recovered:	0 gallons
Spill Cause:	Unknown	Resource Affected:	On Land
Water Affected:	Not reported	Spill Source:	Other Commercial/Industrial
Spill Notifier:	Affected Persons	PBS Number:	Not reported
Spill Date:	09/24/1996 12:00	Reported to Dept:	10/01/1996 10:24
Tank Number:	Not reported	Tank Capacity:	0 Gallons

**MAP FINDINGS**

Map ID Direction Distance Site Database(s) EDR ID Number EPA ID Number

**EAGLES NEST (Continued)**

**S102400933**

Test method: Not reported                                  Leak Rate:              0.00  
 Gross Leak/Fail: Not reported  
 Cleanup Ceased: Not reported  
 Last Inspection: Not reported  
 Cleanup Meets Standard: False  
 Recommended Penalty: No Penalty  
 Spiller Cleanup Date: Not reported  
 Enforcement Date: Not reported  
 Investigation Complete: Not reported  
 UST Involvement: False  
 Spill Record Last Update: 10/02/1996  
 Corrective Action Plan Submitted:                      Not reported  
 Date Spill Entered In Computer Data File: 10/01/1996

249 **EAGAL NEST  
 500 CENTRAL AVE  
 BETHPAGE, NY 11714**

**RCRIS-SQG 1000553989  
 FINDS NYD986964278**

**RCRIS:**

Owner: EAGELS NEST MOTOR SPORT INC  
 (516) 822-9494

Contact: JOSEPH PARISI  
 (516) 877-9494

Classification: Small Quantity Generator

<u>Waste</u>	<u>Quantity</u>	<u>Waste</u>	<u>Quantity</u>
D000	0.000 (N)	D001	0.000 (N)
D008	0.000 (N)		

(P) = Pounds ,    (K) = Kilograms ,    (M) = Metric Tons ,    (T) = Tons ,    (N) = Not Reported

Used Oil Recyc: No

Violation Status: Violations exist, high priority violator

There are 1 compliance/violation record(s) reported at this site:

<u>Evaluation</u>	<u>Area of Violation</u>	<u>Date of Compliance</u>
Non-Financial Record Review	Generator-All Requirements	07/29/1994

250 **10 COLLECTOR LANE  
 LEVITTOWN, NY**

**NY Spills S102236690  
 N/A**

**SPILLS:**

Facility ID:	9513370	Region of Spill:	1
Facility Contact:	HENDAWI	Facility Tele:	(516) 921-8253
Investigator:	NONE	Spill Type:	UST
Caller Name:	JIM CLEMENTE	Caller Agency:	SLOMINS OIL
Caller Phone:	(516) 932-7000	Caller Extension:	Not reported
Notifier Name:	JAMES BRUNGESS	Notifier Agency:	SLOMINS OIL
Notifier Phone:	(516) 932-7000	Notifier Extension:	Not reported
Spiller Contact:	JIM CLEMENTE	Spiller Phone:	(516) 932-7000
Spiller:	SLOMINS OIL		
Address	125 LAUMAN LANE HICKSVILLE, NY 11801-		
Spill Class:	Known release with minimal potential for fire or hazard. DEC Response. Willing Responsible Party. Corrective action taken.		

MAP FINDINGS

Map ID  
Direction  
Distance

Site

Database(s)

EDR ID Number  
EPA ID Number

(Continued)

S102236690

Spill Closed Dt:	01/23/1996	Spilled Code:	0001
Material Class:	Petroleum	Quant Recovered:	1 gallons
Quantity Spilled:	1 gallons	Resource Affected:	On Land
Spill Cause:	Human Error	Spill Source:	Commercial Vehicle
Water Affected:	Not reported	PBS Number:	Not reported
Spill Notifier:	Responsible Party	Reported to Dept:	01/23/1996 14:43
Spill Date:	01/23/1996 14:30	Tank Capacity:	0 Gallons
Tank Number:	Not reported	Leak Rate:	0.00
Test method:	Not reported		
Gross Leak/Fail:	Not reported		
Cleanup Ceased:	Not reported		
Last Inspection:	Not reported		
Cleanup Meets Standard:	True		
Recommended Penalty:	No Penalty		
Spiller Cleanup Date:	Not reported		
Enforcement Date:	Not reported		
Investigation Complete:	Not reported		
UST Involvement:	False		
Spill Record Last Update:	01/24/1996		
Corrective Action Plan Submitted:	Not reported		
Date Spill Entered in Computer Data File:	01/23/1996		

250

**ON PAVEMENT IFO  
10 COLLECTOR LANE  
LEVITTOWN, NY**

NY Spills

S102237570  
N/A

SPILLS:

Facility ID:	9601247	Region of Spill:	1
Facility Contact:	Not reported	Facility Tele:	Not reported
Investigator:	NONE	Spill Type:	UST
Caller Name:	JAMES KANE	Caller Agency:	SOLMANS OIL CO
Caller Phone:	(516) 932-7000	Caller Extension:	Not reported
Notifier Name:	DON SPRINGER	Notifier Agency:	SOLMANS OIL CO
Notifier Phone:	(516) 932-7000	Notifier Extension:	Not reported
Spiller Contact:	JAMES KANE	Spiller Phone:	(516) 932-7000
Spiller:	SLOMINS OIL CO		
Address:	125 LAUMAN LANE HICKSVILLE, NY 11810-		
Spill Class:	Known release with minimal potential for fire or hazard. DEC Response. Willing Responsible Party. Corrective action taken.		
Spill Closed Dt:	04/25/1996	Spilled Code:	0001
Material Class:	Petroleum	Quant Recovered:	1 gallons
Quantity Spilled:	1 gallons	Resource Affected:	On Land
Spill Cause:	Equipment Failure	Spill Source:	Tank Truck
Water Affected:	Not reported	PBS Number:	Not reported
Spill Notifier:	Responsible Party	Reported to Dept:	04/24/1996 17:37
Spill Date:	04/24/1996 17:20	Tank Capacity:	0 Gallons
Tank Number:	Not reported	Leak Rate:	0.00
Test method:	Not reported		
Gross Leak/Fail:	Not reported		
Cleanup Ceased:	Not reported		
Last Inspection:	Not reported		
Cleanup Meets Standard:	True		
Recommended Penalty:	No Penalty		
Spiller Cleanup Date:	Not reported		
Enforcement Date:	Not reported		
Investigation Complete:	Not reported		
UST Involvement:	False		

MAP FINDINGS

Map ID  
Direction  
Distance

Site

Database(s)

EDR ID Number  
EPA ID Number

**ON PAVEMENT IFO (Continued)**

**S102237570**

Spill Record Last Update: 04/26/1996  
Corrective Action Plan Submitted: Not reported  
Date Spill Entered In Computer Data File: 04/24/1996

251

LUST

S102234332  
N/A

**3697 COLLECTOR LANE  
BETHPAGE, NY**

LUST:

Facility ID:	9600766	Region of Spill:	1
Facility Contact:	RICHARD DEISLER	Facility Tele:	(516) 935-0632
Investigator:	LAMANNO	Spill Type:	UST
Caller Name:	FRAN PAUL	Caller Agency:	GIFFORDS ENERGY
Caller Phone:	(516) 576-3000	Caller Extension:	Not reported
Notifier Name:	BILL HOBERG	Notifier Agency:	DRIVER
Notifier Phone:	Not reported	Notifier Extension:	Not reported
Spiller Contact:	Not reported	Spiller Phone:	(516) 576-3100
Spiller:	GIFFORDS ENERGY		
Address:	171 EAST AMES COURT PLAINVIEW, NY		
Spill Class:	Known release with minimal potential for fire or hazard. DEC Response. Willing Responsible Party. Corrective action taken.		
Spill Closed Dt:	Not reported	Resource Affected:	On Land
Spill Cause:	Tank Overfill	Spill Source:	Tank Truck
Water Affected:	Not reported	PBS Number:	Not reported
Spill Notifier:	Responsible Party	Reported to Dept:	04/16/1996 15:35
Spill Date:	04/16/1996 15:20		
Cleanup Ceased:	Not reported		
Last Inspection:	Not reported		
Cleanup Meets Standard:	False		
Recommended Penalty:	No Penalty		
Spiller Cleanup Date:	Not reported		
Enforcement Date:	Not reported		
Investigation Complete:	Not reported		
UST Involvement:	Fale		
Spill Record Last Update:	04/17/1996		
Corrective Action Plan Submitted:	Not reported		
Date Spill Entered In Computer Data File:	04/16/1996		

252

NY Spills

S102100120  
N/A

**MURPHY RESIDENCE  
3738 COLLECTOR LANE  
BETHPAGE, NY**

SPILLS:

Facility ID:	9406845	Region of Spill:	1
Facility Contact:	Not reported	Facility Tele:	Not reported
Investigator:	NONE	Spill Type:	Facility
Caller Name:	MYRA	Caller Agency:	GIFFORDS
Caller Phone:	(516) 576-3100	Caller Extension:	Not reported
Notifier Name:	Not reported	Notifier Agency:	Not reported
Notifier Phone:	Not reported	Notifier Extension:	Not reported
Spiller Contact:	Not reported	Spiller Phone:	Not reported
Spiller:	MURPHY RESIDENCE		
Address:	Not reported Not reported		
Spill Class:	Known release with minimal potential for fire or hazard. DEC Response. Willing Responsible Party. Corrective action taken.		

MAP FINDINGS

Map ID  
Direction  
Distance

Site

Database(s)

EDR ID Number  
EPA ID Number

**MURPHY RESIDENCE (Continued)**

S102100120

Spill Closed Dt:	08/22/1994	Spilled Code:	0001
Material Class:	Petroleum	Quant Recovered:	0 gallons
Quantity Spilled:	5 gallons	Resource Affected:	On Land
Spill Cause:	Equipment Failure	Spill Source:	Private Dwelling
Water Affected:	Not reported	PBS Number:	Not reported
Spill Notifier:	Responsible Party	Reported to Dept:	08/20/1994 15:54
Spill Date:	08/20/1994 15:40	Tank Capacity:	0 Gallons
Tank Number:	Not reported	Leak Rate:	0.00
Test method:	Not reported		
Gross Leak/Fail:	Not reported		
Cleanup Ceased:	08/22/1994		
Last Inspection:	Not reported		
Cleanup Meets Standard:	True		
Recommended Penalty:	No Penalty		
Spiller Cleanup Date:	Not reported		
Enforcement Date:	Not reported		
Investigation Complete:	Not reported		
UST Involvement:	False		
Spill Record Last Update:	Not reported		
Corrective Action Plan Submitted:	Not reported		
Date Spill Entered In Computer Data File:	08/22/1994		

253

**TOWN OF HEMPSTEAD  
GLENER / STONECUTTER RD  
LEVITTOWN, NY**

NY Spills

S102101729  
N/A

**SPILLS:**

Facility ID:	9501581	Region of Spill:	1
Facility Contact:	Not reported	Facility Tele:	Not reported
Investigator:	NONE	Spill Type:	Facility
Caller Name:	THERESA CARBONE	Caller Agency:	TOWN OF HEMPSTEAD
Caller Phone:	(516) 378-4210	Caller Extension:	Not reported
Notifier Name:	Not reported	Notifier Agency:	Not reported
Notifier Phone:	Not reported	Notifier Extension:	Not reported
Spiller Contact:	Not reported	Spiller Phone:	Not reported
Spiller:	TOWN OF HEMPSTEAD		
Address:	Not reported		
	Not reported		
Spill Class:	Possible release with minimal potential for fire or hazard or Known release with no damage. DEC Response. Willing Responsible Party. Corrective action taken.		
Spill Closed Dt:	05/08/1995	Spilled Code:	0022
Material Class:	Petroleum	Quant Recovered:	0 gallons
Quantity Spilled:	1 gallons	Resource Affected:	On Land
Spill Cause:	Equipment Failure	Spill Source:	Commercial Vehicle
Water Affected:	Not reported	PBS Number:	Not reported
Spill Notifier:	Responsible Party	Reported to Dept:	05/08/1995 11:25
Spill Date:	05/03/1995 12:00	Tank Capacity:	0 Gallons
Tank Number:	Not reported	Leak Rate:	0.00
Test method:	Not reported		
Gross Leak/Fail:	Not reported		
Cleanup Ceased:	05/08/1995		
Last Inspection:	Not reported		
Cleanup Meets Standard:	True		
Recommended Penalty:	No Penalty		
Spiller Cleanup Date:	Not reported		
Enforcement Date:	Not reported		
Investigation Complete:	Not reported		

MAP FINDINGS

Map ID  
Direction  
Distance

Site

Database(s)

EDR ID Number  
EPA ID Number

**TOWN OF HEMPSTEAD (Continued)**

**S102101729**

UST Involvement:           Fale  
Spill Record Last Update:   Not reported  
Corrective Action Plan Submitted:   Not reported  
Date Spill Entered In Computer Data File: 05/09/1995

254

**STRIP STORES AT  
419-429 CENTRAL AVE.  
BETHPAGE, NY**

UST

**U003138984  
N/A**

Nassau County UST:

Facility ID:           057176  
Tank Location:       Indoors, Belowground  
Tank Status:         In Service  
Piping Type:         Steel/Iron  
Int Protection:       None  
Ext Protection:       NONE  
Description:         OIL, FUEL #2  
Leak Detect:         OTHER  
Dispense Method:     Suction  
Fill Type:            Pumped  
Total Tanks:         6

Tank ID:            0001  
Capacity:           00000275  
Tank Material:      STEEL  
Material Type:      Fresh/Product

Containment:       Other  
Product Gauge:     No  
Install Date:       0174

Facility ID:           057176  
Tank Location:       Indoors, Belowground  
Tank Status:         In Service  
Piping Type:         Steel/Iron  
Int Protection:       None  
Ext Protection:       NONE  
Description:         OIL, FUEL #2  
Leak Detect:         OTHER  
Dispense Method:     Suction  
Fill Type:            Pumped  
Total Tanks:         6

Tank ID:            0002  
Capacity:           00000275  
Tank Material:      STEEL  
Material Type:      Fresh/Product

Containment:       Other  
Product Gauge:     No  
Install Date:       0174

Facility ID:           057176  
Tank Location:       Indoors, Belowground  
Tank Status:         In Service  
Piping Type:         Steel/Iron  
Int Protection:       None  
Ext Protection:       NONE  
Description:         OIL, FUEL #2  
Leak Detect:         OTHER  
Dispense Method:     Suction  
Fill Type:            Pumped  
Total Tanks:         6

Tank ID:            0003  
Capacity:           00000275  
Tank Material:      STEEL  
Material Type:      Fresh/Product

Containment:       Other  
Product Gauge:     No  
Install Date:       0174

Facility ID:           057176  
Tank Location:       Indoors, Belowground  
Tank Status:         In Service  
Piping Type:         Steel/Iron  
Int Protection:       None  
Ext Protection:       NONE  
Description:         OIL, FUEL #2  
Leak Detect:         OTHER  
Dispense Method:     Suction  
Fill Type:            Pumped  
Total Tanks:         6

Tank ID:            0004  
Capacity:           00000275  
Tank Material:      STEEL  
Material Type:      Fresh/Product

Containment:       Other  
Product Gauge:     No  
Install Date:       0174

MAP FINDINGS

Map ID  
Direction  
Distance

Site

Database(s)

EDR ID Number  
EPA ID Number

**STRIP STORES AT (Continued)**

**U003138984**

Facility ID:	057176	Tank ID:	0005
Tank Location:	Indoors, Belowground	Capacity:	00000275
Tank Status:	In Service	Tank Material:	STEEL
Piping Type:	Steel/Iron	Material Type:	Fresh/Product
Int Protection:	None		
Ext Protection:	NONE		
Description:	OIL, FUEL #2		
Leak Detect:	OTHER	Containment:	Other
Dispense Method:	Suction	Product Gauge:	No
Fill Type:	Pumped	Install Date:	0174
Total Tanks:	6		

Facility ID:	057176	Tank ID:	0006
Tank Location:	Indoors, Belowground	Capacity:	00000275
Tank Status:	In Service	Tank Material:	STEEL
Piping Type:	Steel/Iron	Material Type:	Fresh/Product
Int Protection:	None		
Ext Protection:	NONE		
Description:	OIL, FUEL #2		
Leak Detect:	OTHER	Containment:	Other
Dispense Method:	Suction	Product Gauge:	No
Fill Type:	Pumped	Install Date:	0174
Total Tanks:	6		

255

**CITGO S/S  
486 WANTAGH AVENUE  
BETHPAGE, NY**

**NY Spills**

**S102400932  
N/A**

**SPILLS:**

Facility ID:	9608174	Region of Spill:	1
Facility Contact:	ED CUCCURULLO	Facility Tele:	(914) 561-4000
Investigator:	NONE	Spill Type:	UST
Caller Name:	LARRY FARIA	Caller Agency:	TYREE
Caller Phone:	(516) 249-3150	Caller Extension:	Not reported
Notifier Name:	BILL WATSON	Notifier Agency:	TYREE
Notifier Phone:	(516) 249-3150	Notifier Extension:	Not reported
Spiller Contact:	ED CUCCURULLO	Spiller Phone:	(914) 561-4000
Spiller:	CITGO S/S		
Address:	486 WANTAGH AVENUE BETHPAGE, NY		
Spill Class:	Known release that creates potential for fire or hazard. DEC Response. Willing Responsible Party. Corrective action taken.		
Spill Closed Dt:	10/01/1996	Spilled Code:	0009
Material Class:	Petroleum	Quant Recovered:	0 gallons
Quantity Spilled:	Unknown gallons	Resource Affected:	On Land
Spill Cause:	Unknown	Spill Source:	Gas Station
Water Affected:	Not reported	PBS Number:	Not reported
Spill Notifier:	Other	Reported to Dept:	10/01/1996 07:39
Spill Date:	10/01/1996 06:30	Tank Capacity:	0 Gallons
Tank Number:	Not reported	Leak Rate:	0.00
Test method:	Not reported		
Gross Leak/Fall:	Not reported		
Cleanup Ceased:	Not reported		
Last Inspection:	Not reported		
Cleanup Meets Standard:	True		
Recommended Penalty:	No Penalty		
Spiller Cleanup Date:	Not reported		
Enforcement Date:	Not reported		



MAP FINDINGS

Map ID  
Direction  
Distance

Site

Database(s)

EDR ID Number  
EPA ID Number

**CITGO S/S (Continued)**

**S102400932**

Investigation Complete: Not reported  
 UST Involvement: False  
 Spill Record Last Update: 10/02/1996  
 Corrective Action Plan Submitted: Not reported  
 Date Spill Entered In Computer Data File: 10/01/1996

256

**KARAM BATSAKIF RESIDENCE  
 121 SO SHERIDAN AVE  
 BETHPAGE, NY**

**NY Spills**

**S102100810  
 N/A**

**SPILLS:**

Facility ID:	9411764	Region of Spill:	1
Facility Contact:	Not reported	Facility Tele:	Not reported
Investigator:	SCHULZ	Spill Type:	Facility
Caller Name:	RICHARD PEARSON	Caller Agency:	GIFFORDS
Caller Phone:	(516) 576-3100	Caller Extension:	Not reported
Notifier Name:	Not reported	Notifier Agency:	Not reported
Notifier Phone:	Not reported	Notifier Extension:	Not reported
Spiller Contact:	Not reported	Spiller Phone:	(718) 297-3022
Spiller:	KARAM BATSAKIF RESIDENCE		
Address:	Not reported		
	Not reported		

Spill Class: Known release with minimal potential for fire or hazard. DEC Response. Willing Responsible Party. Corrective action taken.

Spill Closed Dt:	12/09/1994	Spilled Code:	0001
Material Class:	Petroleum	Quant Recovered:	0 gallons
Quantity Spilled:	0 gallons	Resource Affected:	On Land
Spill Cause:	Equipment Failure	Spill Source:	Private Dwelling
Water Affected:	Not reported	PBS Number:	Not reported
Spill Notifier:	Other	Reported to Dept:	12/03/1994 12:23
Spill Date:	12/03/1994 11:30	Tank Capacity:	0 Gallons
Tank Number:	Not reported	Leak Rate:	0.00
Test method:	Not reported		
Gross Leak/Fail:	Not reported		
Cleanup Ceased:	12/09/1994		
Last Inspection:	Not reported		
Cleanup Meets Standard:	True		
Recommended Penalty:	No Penalty		
Spiller Cleanup Date:	Not reported		
Enforcement Date:	Not reported		
Investigation Complete:	Not reported		
UST Involvement:	False		
Spill Record Last Update:	12/12/1994		
Corrective Action Plan Submitted:	Not reported		
Date Spill Entered In Computer Data File:	12/06/1994		

257

**RESIDENCE  
 86 BLOOMINGDALE ROAD  
 LEVITTOWN, NY**

**NY Spills**

**S102092081  
 N/A**

**SPILLS:**

Facility ID:	9202198	Region of Spill:	1
Facility Contact:	Not reported	Facility Tele:	Not reported
Investigator:	DECANDIA	Spill Type:	Facility
Caller Name:	FRANK MARRICE	Caller Agency:	CITIZEN
Caller Phone:	(516) 796-7881	Caller Extension:	Not reported

MAP FINDINGS

Map ID  
Direction  
Distance

Site

Database(s)

EDR ID Number  
EPA ID Number

**RESIDENCE (Continued)**

S102092081

Notifier Name:	Not reported	Notifier Agency:	Not reported
Notifier Phone:	Not reported	Notifier Extension:	Not reported
Spiller Contact:	Not reported	Spiller Phone:	Not reported
Spiller:	RESIDENCE		
Address:	Not reported		
	Not reported		
Spill Class:	Possible release with minimal potential for fire or hazard or Known release with no damage. (Highly Improbable)		
Spill Closed Dt:	07/27/1992		
Material Class:	Petroleum	Spilled Code:	0022
Quantity Spilled:	0 gallons	Quant Recovered:	0 gallons
Spill Cause:	Unknown	Resource Affected:	On Land
Water Affected:	Not reported	Spill Source:	Passenger Vehicle
Spill Notifier:	Citizen	PBS Number:	Not reported
Spill Date:	05/21/1992 16:00	Reported to Dept:	05/21/1992 16:25
Tank Number:	Not reported	Tank Capacity:	0 Gallons
Test method:	Not reported	Leak Rate:	0.00
Gross Leak/Fail:	Not reported		
Cleanup Ceased:	07/27/1992		
Last Inspection:	Not reported		
Cleanup Meets Standard:	True		
Recommended Penalty:	No Penalty		
Spiller Cleanup Date:	Not reported		
Enforcement Date:	Not reported		
Investigation Complete:	Not reported		
UST Involvement:	False		
Spill Record Last Update:	07/25/1992		
Corrective Action Plan Submitted:	Not reported		
Date Spill Entered In Computer Data File:	05/27/1992		

258

**UNK RESIDENCE  
509 FARM RANCH ROAD WEST  
BETHPAGE, NY**

NY Spills

S102099578  
N/A

**SPILLS:**

Facility ID:	9402618	Region of Spill:	1
Facility Contact:	Not reported	Facility Tele:	Not reported
Investigator:	AUSTIN	Spill Type:	Facility
Caller Name:	UNK	Caller Agency:	Not reported
Caller Phone:	Not reported	Caller Extension:	Not reported
Notifier Name:	Not reported	Notifier Agency:	Not reported
Notifier Phone:	Not reported	Notifier Extension:	Not reported
Spiller Contact:	Not reported	Spiller Phone:	Not reported
Spiller:	UNK RESIDENCE		
Address:	509 FARM RANCH ROAD WEST BETHPAGE		
Spill Class:	Known release with minimal potential for fire or hazard. DEC Response. Willing Responsible Party. Corrective action taken.		
Spill Closed Dt:	Not reported		
Material Class:	Petroleum	Spilled Code:	0022
Quantity Spilled:	1 gallons	Quant Recovered:	0 gallons
Spill Cause:	Deliberate	Resource Affected:	On Land
Water Affected:	Not reported	Spill Source:	Passenger Vehicle
Spill Notifier:	Local Agency	PBS Number:	Not reported
Spill Date:	05/22/1994 12:00	Reported to Dept:	05/23/1994 13:50
Tank Number:	Not reported	Tank Capacity:	0 Gallons
Test method:	Not reported	Leak Rate:	0.00
Gross Leak/Fail:	Not reported		

MAP FINDINGS

Map ID Direction Distance	Site	Database(s)	EDR ID Number EPA ID Number
---------------------------------	------	-------------	--------------------------------

**UNK RESIDENCE (Continued)**

**S102099578**

Cleanup Ceased: Not reported  
 Last Inspection: Not reported  
 Cleanup Meets Standard: False  
 Recommended Penalty: No Penalty  
 Spiller Cleanup Date: Not reported  
 Enforcement Date: Not reported  
 Investigation Complete: Not reported  
 UST Involvement: False  
 Spill Record Last Update: 05/24/1994  
 Corrective Action Plan Submitted: Not reported  
 Date Spill Entered In Computer Data File: 05/24/1994

259

**MEENAN OIL CO  
89 CONSTABLE LA  
LEVITTOWN, NY**

**LUST**

**S101340067  
N/A**

**LUST:**

Facility ID: 9411241 Facility Contact: Not reported Investigator: MATTHEWS DRO Caller Name: FRAN Caller Phone: (516) 783-1000 Notifier Name: Not reported Notifier Phone: Not reported Spiller Contact: Not reported Spiller: MEENAN OIL CO Address: 3020 BURNS AVE WANTAGH, NY 11793	Region of Spill: 1 Facility Tele: Not reported Spill Type: Facility Caller Agency: MEENAN OIL CO Caller Extension: Not reported Notifier Agency: Not reported Notifier Extension: Not reported Spiller Phone: (516) 783-1000
---	---

Spill Class: Known release that creates potential for fire or hazard. DEC Response. Willing Responsible Party. Corrective action taken.

Spill Closed Dt: 08/02/1995 Spill Cause: Tank Overfill Water Affected: Not reported Spill Notifier: Responsible Party Spill Date: 11/22/1994 12:15 Cleanup Ceased: 08/02/1995 Last Inspection: Not reported Cleanup Meets Standard: True Recommended Penalty: No Penalty Spiller Cleanup Date: Not reported Enforcement Date: Not reported Investigation Complete: Not reported UST Involvement: False Spill Record Last Update: 08/04/1995 Corrective Action Plan Submitted: Not reported Date Spill Entered In Computer Data File: 11/23/1994	Resource Affected: On Land Spill Source: Private Dwelling PBS Number: Not reported Reported to Dept: 11/22/1994 14:04
--	--

260

**GOLDENSOHN RESIDENCE  
35 STEVEDORE LANE  
LEVITTOWN, NY**

**LUST**

**S101508869  
N/A**

**LUST:**

Facility ID: 9415349 Facility Contact: Not reported Investigator: LAMANNO Caller Name: S DITTA	Region of Spill: 1 Facility Tele: Not reported Spill Type: Facility Caller Agency: GIFFORDS
---	--

MAP FINDINGS

Map ID  
Direction  
Distance

Site

Database(s)

EDR ID Number  
EPA ID Number

**GOLDENSOHN RESIDENCE (Continued)**

**S101508869**

Caller Phone:	(516) 576-3000	Caller Extension:	Not reported
Notifier Name:	Not reported	Notifier Agency:	Not reported
Notifier Phone:	Not reported	Notifier Extension:	Not reported
Spiller Contact:	Not reported	Spiller Phone:	Not reported
Spiller:	GOLDENSOHN RESIDENCE		
Address:	Not reported		
Spill Class:	Known release with minimal potential for fire or hazard. DEC Response. Willing Responsible Party. Corrective action taken.		
Spill Closed Dt:	Not reported		
Spill Cause:	Tank Failure	Resource Affected:	On Land
Water Affected:	Not reported	Spill Source:	Private Dwelling
Spill Notifier:	Other	PBS Number:	Not reported
Spill Date:	02/23/1995 08:00	Reported to Dept:	02/23/1995 09:24
Cleanup Ceased:	Not reported		
Last Inspection:	Not reported		
Cleanup Meets Standard:	False		
Recommended Penalty:	No Penalty		
Spiller Cleanup Date:	Not reported		
Enforcement Date:	Not reported		
Investigation Complete:	Not reported		
UST Involvement:	False		
Spill Record Last Update:	Not reported		
Corrective Action Plan Submitted:	Not reported		
Date Spill Entered In Computer Data File:	02/24/1995		

261

NY Spills

**S102237349**  
N/A

**3675 FARM RANCH ROAD  
BETHPAGE, NY**

**SPILLS:**

Facility ID:	9600033	Region of Spill:	1
Facility Contact:	MIKE TUCKER	Facility Tele:	(516) 391-6406
Investigator:	SCHULZ	Spill Type:	UST
Caller Name:	MIKE TUCKER	Caller Agency:	LONG ISLAND LIGHTING
Caller Phone:	(516) 391-6406	Caller Extension:	Not reported
Notifier Name:	FRANK BRANDI	Notifier Agency:	SERVOICE OP
Notifier Phone:	(516) 545-4016	Notifier Extension:	Not reported
Spiller Contact:	PATRICK VANROSSEN	Spiller Phone:	(516) 824-2485
Spiller:	LILCO		
Address:	455 MILL ROAD HEWLETT, NY		
Spill Class:	Known release with minimal potential for fire or hazard. DEC Response. Willing Responsible Party. Corrective action taken.		
Spill Closed Dt:	08/15/1996		
Material Class:	Petroleum	Spilled Code:	0014
Quantity Spilled:	1 gallons	Quant Recovered:	1 gallons
Spill Cause:	Equipment Failure	Resource Affected:	On Land
Water Affected:	Not reported	Spill Source:	Other Commercial/Industrial
Spill Notifier:	Responsible Party	PBS Number:	Not reported
Spill Date:	04/01/1996 10:45	Reported to Dept:	04/01/1996 12:09
Tank Number:	Not reported	Tank Capacity:	0 Gallons
Test method:	Not reported	Leak Rate:	0.00
Gross Leak/Fail:	Not reported		
Cleanup Ceased:	Not reported		
Last Inspection:	Not reported		
Cleanup Meets Standard:	True		
Recommended Penalty:	No Penalty		

MAP FINDINGS

Map ID  
Direction  
Distance

Site

Database(s)

EDR ID Number  
EPA ID Number

(Continued)

S102237349

Spiller Cleanup Date: Not reported  
 Enforcement Date: Not reported  
 Investigation Complete: Not reported  
 UST Involvement: False  
 Spill Record Last Update: 08/15/1996  
 Corrective Action Plan Submitted: Not reported  
 Date Spill Entered In Computer Data File: 04/01/1996

261

**BARILLE RESIDENCE  
 3681 FARM RANCH ROAD  
 BETHPAGE, NY**

NY Spills

S102097602  
 N/A

SPILLS:

Facility ID: 9012743  
 Facility Contact: Not reported  
 Investigator: KISPERT  
 Caller Name: RONALD FRANZ  
 Caller Phone: (516) 922-7000  
 Notifier Name: Not reported  
 Notifier Phone: Not reported  
 Spiller Contact: Not reported  
 Spiller: BARILLE RESIDENCE  
 Address: 3681 FARM RANCH ROAD  
 BETHPAGE, NY

Region of Spill: 1  
 Facility Tele: Not reported  
 Spill Type: Facility  
 Caller Agency: COMMANDER OIL  
 Caller Extension: Not reported  
 Notifier Agency: Not reported  
 Notifier Extension: Not reported  
 Spiller Phone: (516) 579-7346

Spill Class: Not reported  
 Spill Closed Dt: 05/09/1991  
 Material Class: Petroleum  
 Quantity Spilled: 35 gallons  
 Spill Cause: Equipment Failure  
 Water Affected: Not reported  
 Spill Notifier: Responsible Party  
 Spill Date: 03/12/1991 21:00  
 Tank Number: Not reported  
 Test method: Not reported  
 Gross Leak/Fail: Not reported  
 Cleanup Ceased: 05/09/1991  
 Last Inspection: Not reported  
 Cleanup Meets Standard: True  
 Recommended Penalty: No Penalty  
 Spiller Cleanup Date: Not reported  
 Enforcement Date: Not reported  
 Investigation Complete: Not reported  
 UST Involvement: False  
 Spill Record Last Update: 05/13/1991  
 Corrective Action Plan Submitted: Not reported  
 Date Spill Entered In Computer Data File: 03/13/1991

Spilled Code: 0001  
 Quant Recovered: 0 gallons  
 Resource Affected: On Land  
 Spill Source: Private Dwelling  
 PBS Number: Not reported  
 Reported to Dept: 03/12/1991 22:18  
 Tank Capacity: 0 Gallons  
 Leak Rate: 0.00

262

**ROBERT ROMAINE RESIDENCE  
 34 STEVEDORE LANE  
 LEVITTOWN, NY**

NY Spills

S102091633  
 N/A

SPILLS:

Facility ID: 9110749  
 Facility Contact: Not reported  
 Investigator: NONE  
 Caller Name: DENNIS BARLOW

Region of Spill: 1  
 Facility Tele: Not reported  
 Spill Type: Facility  
 Caller Agency: BENNETT FUEL CO

MAP FINDINGS

Map ID  
Direction  
Distance

Site

Database(s)

EDR ID Number  
EPA ID Number

**ROBERT ROMAINE RESIDENCE (Continued)**

S102091633

Caller Phone:	(516) 724-2333	Caller Extension:	Not reported
Notifier Name:	Not reported	Notifier Agency:	Not reported
Notifier Phone:	Not reported	Notifier Extension:	Not reported
Spiller Contact:	Not reported	Spiller Phone:	Not reported
Spiller:	ROBERT ROMAINE RESIDENCE		
Address:	Not reported		
	Not reported		
Spill Class:	Not reported		
Spill Closed Dt:	01/16/1992		
Material Class:	Petroleum	Spilled Code:	0009
Quantity Spilled:	2 gallons	Quant Recovered:	0 gallons
Spill Cause:	Equipment Failure	Resource Affected:	On Land
Water Affected:	Not reported	Spill Source:	Private Dwelling
Spill Notifier:	Other	PBS Number:	Not reported
Spill Date:	01/15/1992 08:30	Reported to Dept:	01/15/1992 13:51
Tank Number:	Not reported	Tank Capacity:	0 Gallons
Test method:	Not reported	Leak Rate:	0.00
Gross Leak/Fail:	Not reported		
Cleanup Ceased:	01/16/1992		
Last Inspection:	Not reported		
Cleanup Meets Standard:	True		
Recommended Penalty:	No Penalty		
Spiller Cleanup Date:	Not reported		
Enforcement Date:	Not reported		
Investigation Complete:	Not reported		
UST Involvement:	False		
Spill Record Last Update:	01/16/1992		
Corrective Action Plan Submitted:	Not reported		
Date Spill Entered In Computer Data File:	01/16/1992		

263

**LANCIOTTI RESIDENCE  
44 STEVEDORE LANE  
LEVITTOWN, NY**

LUST

S100148406  
N/A

LUST:

Facility ID:	8912267	Region of Spill:	1
Facility Contact:	Not reported	Facility Tele:	Not reported
Investigator:	GOMEZ	Spill Type:	Facility
Caller Name:	TOM MCCLUSKEY	Caller Agency:	NCDH
Caller Phone:	(516) 535-3315	Caller Extension:	Not reported
Notifier Name:	Not reported	Notifier Agency:	Not reported
Notifier Phone:	Not reported	Notifier Extension:	Not reported
Spiller Contact:	Not reported	Spiller Phone:	(516) 735-7209
Spiller:	LANCIOTTI RESIDENCE		
Address:	44 STEVEDORE LANE LEVITTOWN, NY		
Spill Class:	Not reported		
Spill Closed Dt:	10/29/1990		
Spill Cause:	Tank Failure	Resource Affected:	Groundwater
Water Affected:	Not reported	Spill Source:	Private Dwelling
Spill Notifier:	Health Department	PBS Number:	Not reported
Spill Date:	03/26/1990 12:15	Reported to Dept:	03/26/1990 12:45
Cleanup Ceased:	10/29/1990		
Last Inspection:	Not reported		
Cleanup Meets Standard:	True		
Recommended Penalty:	No Penalty		
Spiller Cleanup Date:	Not reported		
Enforcement Date:	Not reported		

MAP FINDINGS

Map ID  
Direction  
Distance

Site

Database(s)

EDR ID Number  
EPA ID Number

**LANCIOTTI RESIDENCE (Continued)**

**S100148406**

Investigation Complete: Not reported  
 UST Involvement: False  
 Spill Record Last Update: 10/30/1990  
 Corrective Action Plan Submitted: Not reported  
 Date Spill Entered In Computer Data File: 03/28/1990

264

**RELIANCE  
12 FARMEDGE ROAD  
BETHPAGE, NY**

NY Spills

**S102101945  
N/A**

**SPILLS:**

Facility ID:	9503364	Region of Spill:	1
Facility Contact:	Not reported	Facility Tele:	Not reported
Investigator:	LAMANNO	Spill Type:	Facility
Caller Name:	MIKE EMANUELO	Caller Agency:	RELIANCE
Caller Phone:	(516) 338-1180	Caller Extension:	Not reported
Notifier Name:	Not reported	Notifier Agency:	Not reported
Notifier Phone:	Not reported	Notifier Extension:	Not reported
Spiller Contact:	Not reported	Spiller Phone:	Not reported
Spiller:	RELIANCE		
Address:	Not reported		
	Not reported		
Spill Class:	Known release with minimal potential for fire or hazard. DEC Response. Willing Responsible Party. Corrective action taken.		
Spill Closed Dt:	Not reported		
Material Class:	Petroleum	Spilled Code:	0001
Quantity Spilled:	1 gallons	Quant Recovered:	0 gallons
Spill Cause:	Equipment Failure	Resource Affected:	On Land
Water Affected:	Not reported	Spill Source:	Private Dwelling
Spill Notifier:	Responsible Party	PBS Number:	Not reported
Spill Date:	06/19/1995 09:00	Reported to Dept:	06/19/1995 09:44
Tank Number:	Not reported	Tank Capacity:	0 Gallons
Test method:	Not reported	Leak Rate:	0.00
Gross Leak/Fail:	Not reported		
Cleanup Ceased:	Not reported		
Last Inspection:	Not reported		
Cleanup Meets Standard:	False		
Recommended Penalty:	No Penalty		
Spiller Cleanup Date:	Not reported		
Enforcement Date:	Not reported		
Investigation Complete:	Not reported		
UST Involvement:	False		
Spill Record Last Update:	Not reported		
Corrective Action Plan Submitted:	Not reported		
Date Spill Entered In Computer Data File:	06/20/1995		

265

**RESIDENCE  
77 BRENNER AVE  
BETHPAGE, NY**

LUST

**S100780906  
N/A**

**LUST:**

Facility ID:	9307110	Region of Spill:	1
Facility Contact:	Not reported	Facility Tele:	Not reported
Investigator:	NONE	Spill Type:	Facility
Caller Name:	ROBERT GAZZA	Caller Agency:	COMMANDER
Caller Phone:	(516) 922-7000	Caller Extension:	Not reported

MAP FINDINGS

Map ID  
Direction  
Distance

Site

Database(s)

EDR ID Number  
EPA ID Number

**RESIDENCE (Continued)**

**S100780906**

Notifier Name:	Not reported	Notifier Agency:	Not reported
Notifier Phone:	Not reported	Notifier Extension:	Not reported
Spiller Contact:	Not reported	Spiller Phone:	Not reported
Spiller:	RESIDENCE		
Address:	Not reported		
	Not reported		
Spill Class:	Known release with minimal potential for fire or hazard. DEC Response. Willing Responsible Party. Corrective action taken.		
Spill Closed Dt:	09/13/1993		
Spill Cause:	Tank Overfill	Resource Affected:	On Land
Water Affected:	Not reported	Spill Source:	Private Dwelling
Spill Notifier:	Other	PBS Number:	Not reported
Spill Date:	09/10/1993 15:00	Reported to Dept:	09/10/1993 16:31
Cleanup Ceased:	09/13/1993		
Last Inspection:	Not reported		
Cleanup Meets Standard:	True		
Recommended Penalty:	No Penalty		
Spiller Cleanup Date:	Not reported		
Enforcement Date:	Not reported		
Investigation Complete:	Not reported		
UST Involvement:	False		
Spill Record Last Update:	09/14/1993		
Corrective Action Plan Submitted:	Not reported		
Date Spill Entered in Computer Data File:	09/13/1993		

266

**UNK**  
**26 SILVERSMITH LANE**  
**LEVITTOWN, NY**

**NY Spills**

**S102094413**  
**N/A**

**SPILLS:**

Facility ID:	8704339	Region of Spill:	1
Facility Contact:	Not reported	Facility Tele:	Not reported
Investigator:	ACAMPORA	Spill Type:	Facility
Caller Name:	Not reported	Caller Agency:	Not reported
Caller Phone:	Not reported	Caller Extension:	Not reported
Notifier Name:	Not reported	Notifier Agency:	Not reported
Notifier Phone:	Not reported	Notifier Extension:	Not reported
Spiller Contact:	Not reported	Spiller Phone:	Not reported
Spiller:	UNK		
Address:	Not reported		
	Not reported		
Spill Class:	Not reported		
Spill Closed Dt:	09/01/1987	Spilled Code:	0066
Material Class:	Petroleum	Quant Recovered:	0 gallons
Quantity Spilled:	0 gallons	Resource Affected:	On Land
Spill Cause:	Unknown	Spill Source:	Unknown
Water Affected:	Not reported	PBS Number:	Not reported
Spill Notifier:	Health Department	Reported to Dept:	08/25/1987 16:10
Spill Date:	08/25/1987 16:10	Tank Capacity:	0 Gallons
Tank Number:	Not reported	Leak Rate:	0.00
Test method:	Not reported		
Gross Leak/Fail:	Not reported		
Cleanup Ceased:	09/01/1987		
Last Inspection:	Not reported		
Cleanup Meets Standard:	True		
Recommended Penalty:	No Penalty		
Spiller Cleanup Date:	Not reported		
Enforcement Date:	Not reported		



MAP FINDINGS

Map ID  
Direction  
Distance

Site

Database(s)

EDR ID Number  
EPA ID Number

**UNK (Continued)**

**S102094413**

Investigation Complete: Not reported  
 UST Involvement: False  
 Spill Record Last Update: 09/03/1987  
 Corrective Action Plan Submitted: Not reported  
 Date Spill Entered In Computer Data File: 08/28/1987

267

**TAHOE CLEANERS  
 436 N WANTAUGH AVE  
 BETHPAGE, NY 11714**

**FINDS 1000332269  
 RCRIS-LQG NYD981133705**

**RCRIS:**

Owner: SANG CHONG  
 (516) 822-7103

Contact: CHONG SON  
 (516) 822-7103

Classification: Large Quantity Generator

Waste	Quantity	Waste	Quantity
D039	0.000 (N)	F002	0.000 (N)

(P) = Pounds , (K) = Kilograms , (M) = Metric Tons , (T) = Tons , (N) = Not Reported

Used Oil Recyc: No

Violation Status: No violations found

268

**VALENCIA RESIDENCE  
 248 JERUSALEM AVE  
 LEVITTOWN, NY**

**NY Spills S102099213  
 N/A**

**SPILLS:**

Facility ID: 9314967	Region of Spill: 1
Facility Contact: Not reported	Facility Tele: Not reported
Investigator: AUSTIN	Spill Type: Facility
Caller Name: ROBIN STIFFA	Caller Agency: GIFFORDS
Caller Phone: (516) 576-3000	Caller Extension: Not reported
Notifier Name: Not reported	Notifier Agency: Not reported
Notifier Phone: Not reported	Notifier Extension: Not reported
Spiller Contact: Not reported	Spiller Phone: Not reported
Spiller: VALENCIA RESIDENCE	
Address: Not reported	
Address: Not reported	

Spill Class: Known release with minimal potential for fire or hazard. DEC Response. Unknown Responsible Party. Corrective action taken. (ISR)

Spill Closed Dt: 02/23/1995	Spilled Code: 0001
Material Class: Petroleum	Quant Recovered: 0 gallons
Quantity Spilled: 0 gallons	Resource Affected: On Land
Spill Cause: Unknown	Spill Source: Private Dwelling
Water Affected: Not reported	PBS Number: Not reported
Spill Notifier: Other	Reported to Dept: 03/22/1994 14:21
Spill Date: 03/22/1994 14:15	Tank Capacity: 0 Gallons
Tank Number: Not reported	Leak Rate: 0.00
Test method: Not reported	
Gross Leak/Fail: Not reported	
Cleanup Ceased: 02/23/1995	
Last Inspection: Not reported	
Cleanup Meets Standard: True	

MAP FINDINGS

Map ID			EDR ID Number
Direction	Site	Database(s)	EPA ID Number
Distance			

**VALENCIA RESIDENCE (Continued)**

S102099213

Recommended Penalty: No Penalty  
 Spiller Cleanup Date: Not reported  
 Enforcement Date: Not reported  
 Investigation Complete: Not reported  
 UST Involvement: False  
 Spill Record Last Update: 02/24/1995  
 Corrective Action Plan Submitted: Not reported  
 Date Spill Entered in Computer Data File: 03/23/1994

269

**MEENAN OIL  
 20 TRAPPER LANE  
 LEVITTOWN, NY**

LUST

S101173961  
 N/A

LUST:

Facility ID: 9404791	Region of Spill: 1
Facility Contact: Not reported	Facility Tele: Not reported
Investigator: NONE	Spill Type: Facility
Caller Name: CAROLYN	Caller Agency: MEENAN
Caller Phone: (516) 781-1200	Caller Extension: Not reported
Notifier Name: Not reported	Notifier Agency: Not reported
Notifier Phone: Not reported	Notifier Extension: Not reported
Spiller Contact: Not reported	Spiller Phone: (516) 781-1200
Spiller: MEENAN OIL	
Address: Not reported	
Spill Class: Known release with minimal potential for fire or hazard. DEC Response. Willing Responsible Party. Corrective action taken.	
Spill Closed Dt: 07/08/1994	Resource Affected: On Land
Spill Cause: Tank Overfill	Spill Source: Tank Truck
Water Affected: Not reported	PBS Number: Not reported
Spill Notifier: Responsible Party	Reported to Dept: 07/07/1994 16:15
Spill Date: 07/07/1994 15:30	
Cleanup Ceased: 07/08/1994	
Last Inspection: Not reported	
Cleanup Meets Standard: True	
Recommended Penalty: No Penalty	
Spiller Cleanup Date: Not reported	
Enforcement Date: Not reported	
Investigation Complete: Not reported	
UST Involvement: False	
Spill Record Last Update: Not reported	
Corrective Action Plan Submitted: Not reported	
Date Spill Entered In Computer Data File: 07/08/1994	

270

**COMMANDER  
 72 CONSTELLATION ROAD  
 LEVITTOWN, NY**

LUST

S101508021  
 N/A

LUST:

Facility ID: 9414871	Region of Spill: 1
Facility Contact: Not reported	Facility Tele: Not reported
Investigator: NONE	Spill Type: Facility
Caller Name: ELENA ZAZZERA	Caller Agency: COMMANDER
Caller Phone: (516) 922-7000	Caller Extension: Not reported
Notifier Name: Not reported	Notifier Agency: Not reported
Notifier Phone: Not reported	Notifier Extension: Not reported

**MAP FINDINGS**

Map ID  
Direction  
Distance

Site

Database(s)

EDR ID Number  
EPA ID Number

**COMMANDER (Continued)**

**S101508021**

Spiller Contact:	Not reported	Spiller Phone:	Not reported
Spiller:	COMMANDER		
Address	Not reported		
	Not reported		
Spill Class:	Known release with minimal potential for fire or hazard. DEC Response. Willing Responsible Party. Corrective action taken.		
Spill Closed Dt:	02/13/1995		
Spill Cause:	Tank Overfill	Resource Affected:	On Land
Water Affected:	Not reported	Spill Source:	Private Dwelling
Spill Notifier:	Responsible Party	PBS Number:	Not reported
Spill Date:	02/12/1995 13:00	Reported to Dept:	02/12/1995 13:27
Cleanup Ceased:	02/13/1995		
Last Inspection:	Not reported		
Cleanup Meets Standard:	True		
Recommended Penalty:	No Penalty		
Spiller Cleanup Date:	Not reported		
Enforcement Date:	Not reported		
Investigation Complete:	Not reported		
UST Involvement:	False		
Spill Record Last Update:	Not reported		
Corrective Action Plan Submitted:	Not reported		
Date Spill Entered In Computer Data File:	02/13/1995		

MAP FINDINGS

Map ID Direction Distance	Site	Database(s)	EDR ID Number EPA ID Number
---------------------------------	------	-------------	--------------------------------

271	<b>WILLIAM SIMONE OWNER 17 CEIL PLACE BETHPAGE, NY</b>	LUST	S101508878 N/A
-----	--	------	-------------------

LUST:

Facility ID: 9415625 Facility Contact: Not reported Investigator: Not reported Caller Name: GERALDINE BARNETT Caller Phone: (516) 681-3597 Notifier Name: Not reported Notifier Phone: Not reported Spiller Contact: Not reported Spiller: WILLIAM SIMONE OWNER Address: 21 1ST DRIVE PLAINVIEW  Spill Class: Possible release with minimal potential for fire or hazard or Known release with no damage. DEC Response. Willing Responsible Party. Corrective action taken.  Spill Closed Dt: Not reported Spill Cause: Tank Failure Water Affected: Not reported Spill Notifier: Affected Persons Spill Date: 03/02/1995 11:13 Cleanup Ceased: Not reported Last Inspection: Not reported Cleanup Meets Standard: False Recommended Penalty: No Penalty Spiller Cleanup Date: Not reported Enforcement Date: Not reported Investigation Complete: Not reported UST Involvement: False Spill Record Last Update: Not reported Corrective Action Plan Submitted: Not reported Date Spill Entered In Computer Data File: 03/03/1995	Region of Spill: 1 Facility Tele: Not reported Spill Type: Facility Caller Agency: RESIDENCE Caller Extension: Not reported Notifier Agency: Not reported Notifier Extension: Not reported Spiller Phone: (516) 433-3746  Resource Affected: On Land Spill Source: Private Dwelling PBS Number: Not reported Reported to Dept: 03/02/1995 11:13
--	---

272	<b>121 FARMEDGE ROAD LEVITTOWN, NY</b>	NY Spills	S102236436 N/A
-----	--	-----------	-------------------

SPILLS:

Facility ID: 9511861 Facility Contact: MRS IACOVETTA Investigator: SCHULZ Caller Name: JOHN CONOVER Caller Phone: (516) 444-0247 Notifier Name: MRS IACOVETTA Notifier Phone: (516) 735-2524 Spiller Contact: Not reported Spiller: UNK Address: Not reported Not reported  Spill Class: Known release that creates potential for fire or hazard. DEC Response. Unknown Responsible Party. Corrective action taken. (ISR)	Region of Spill: 1 Facility Tele: (516) 735-2524 Spill Type: UST Caller Agency: NYS DEC DHWR Caller Extension: Not reported Notifier Agency: Not reported Notifier Extension: Not reported Spiller Phone: Not reported  Spilled Code: 0064 Quant Recovered: 0 gallons Resource Affected: On Land Spill Source: Unknown PBS Number: Not reported
--	--

MAP FINDINGS

Map ID  
Direction  
Distance

Site

Database(s)

EDR ID Number  
EPA ID Number

(Continued)

S102236436

Spill Date:	12/19/1995 08:00	Reported to Dept:	12/19/1995 09:25
Tank Number:	Not reported	Tank Capacity:	0 Gallons
Test method:	Not reported	Leak Rate:	0.00
Gross Leak/Fail:	Not reported		
Cleanup Ceased:	Not reported		
Last Inspection:	Not reported		
Cleanup Meets Standard:	False		
Recommended Penalty:	No Penalty		
Spiller Cleanup Date:	Not reported		
Enforcement Date:	Not reported		
Investigation Complete:	Not reported		
UST Involvement:	False		
Spill Record Last Update:	06/12/1996		
Corrective Action Plan Submitted:	Not reported		
Date Spill Entered In Computer Data File:	12/19/1995		

273

**UNK RESIDENCE  
5 CELESTIAL LANE  
LEVITTOWN, NY**

NY Spills

S102102041  
N/A

SPILLS:

Facility ID:	9504164	Region of Spill:	1
Facility Contact:	Not reported	Facility Tele:	Not reported
Investigator:	SCHULZ	Spill Type:	Facility
Caller Name:	ANN	Caller Agency:	Not reported
Caller Phone:	Not reported	Caller Extension:	Not reported
Notifier Name:	Not reported	Notifier Agency:	Not reported
Notifier Phone:	Not reported	Notifier Extension:	Not reported
Spiller Contact:	Not reported	Spiller Phone:	Not reported
Spiller:	UNK RESIDENCE		
Address:	5 CELESTIAL LANE LEVITTOWN, NY		
Spill Class:	Known release with minimal potential for fire or hazard. DEC Response. Willing Responsible Party. Corrective action taken.		
Spill Closed Dt:	07/14/1995	Spilled Code:	0022
Material Class:	Petroleum	Quant Recovered:	0 gallons
Quantity Spilled:	0 gallons	Resource Affected:	Groundwater
Spill Cause:	Deliberate	Spill Source:	Private Dwelling
Water Affected:	Not reported	PBS Number:	Not reported
Spill Notifier:	Citizen	Reported to Dept:	07/06/1995 16:13
Spill Date:	07/06/1995 12:00	Tank Capacity:	0 Gallons
Tank Number:	Not reported	Leak Rate:	0.00
Test method:	Not reported		
Gross Leak/Fail:	Not reported		
Cleanup Ceased:	07/14/1995		
Last Inspection:	Not reported		
Cleanup Meets Standard:	True		
Recommended Penalty:	No Penalty		
Spiller Cleanup Date:	Not reported		
Enforcement Date:	Not reported		
Investigation Complete:	Not reported		
UST Involvement:	False		
Spill Record Last Update:	07/22/1995		
Corrective Action Plan Submitted:	Not reported		
Date Spill Entered In Computer Data File:	07/11/1995		

MAP FINDINGS

Map ID	Direction	Distance	Site	Database(s)	EDR ID Number	EPA ID Number
--------	-----------	----------	------	-------------	---------------	---------------

274	<b>FUCCI RESIDENCE</b>	<b>NY Spills</b>			<b>S102101186</b>	<b>N/A</b>
	<b>8 CEIL PLACE</b>					
	<b>BETHPAGE, NY</b>					

**SPILLS:**

Facility ID: 9414291	Region of Spill: 1
Facility Contact: Not reported	Facility Tele: Not reported
Investigator: NONE	Spill Type: Facility
Caller Name: RENEICE MCLIN	Caller Agency: GIFFORDS
Caller Phone: (516) 576-3000	Caller Extension: Not reported
Notifier Name: Not reported	Notifier Agency: Not reported
Notifier Phone: Not reported	Notifier Extension: Not reported
Spiller Contact: Not reported	Spiller Phone: Not reported
Spiller: FUCCI RESIDENCE	
Address: Not reported	
Spill Class: Known release with minimal potential for fire or hazard. DEC Response. Willing Responsible Party. Corrective action taken.	
Spill Closed Dt: 01/30/1995	Spilled Code: 0001
Material Class: Petroleum	Quant Recovered: 0 gallons
Quantity Spilled: 1 gallons	Resource Affected: On Land
Spill Cause: Equipment Failure	Spill Source: Private Dwelling
Water Affected: Not reported	PBS Number: Not reported
Spill Notifier: Other	Reported to Dept: 01/28/1995 13:19
Spill Date: 01/28/1995 13:15	Tank Capacity: 0 Gallons
Tank Number: Not reported	Leak Rate: 0.00
Test method: Not reported	
Gross Leak/Fail: Not reported	
Cleanup Ceased: 01/30/1995	
Last Inspection: Not reported	
Cleanup Meets Standard: True	
Recommended Penalty: No Penalty	
Spiller Cleanup Date: Not reported	
Enforcement Date: Not reported	
Investigation Complete: Not reported	
UST Involvement: False	
Spill Record Last Update: Not reported	
Corrective Action Plan Submitted: Not reported	
Date Spill Entered In Computer Data File: 01/31/1995	

275	<b>PASSAMANT RESIDENCE</b>	<b>NY Spills</b>			<b>S102097687</b>	<b>N/A</b>
	<b>19 COMET LANE</b>					
	<b>LEVITTOWN, NY</b>					

**SPILLS:**

Facility ID: 9213999	Region of Spill: 1
Facility Contact: Not reported	Facility Tele: Not reported
Investigator: DECANDIA	Spill Type: Facility
Caller Name: RICHARD PEARSON	Caller Agency: GIFFORDS
Caller Phone: (516) 576-3000	Caller Extension: Not reported
Notifier Name: Not reported	Notifier Agency: Not reported
Notifier Phone: Not reported	Notifier Extension: Not reported
Spiller Contact: Not reported	Spiller Phone: Not reported
Spiller: PASSAMANT RESIDENCE	
Address: Not reported	
Spill Class: Known release with minimal potential for fire or hazard. DEC Response. Willing Responsible Party. Corrective action taken.	
Spill Closed Dt: 03/02/1995	Spilled Code: 0001
Material Class: Petroleum	

**MAP FINDINGS**

Map ID  
Direction  
Distance

Site

Database(s)

EDR ID Number  
EPA ID Number

**PASSAMANT RESIDENCE (Continued)**

**S102097687**

Quantity Spilled:	0 gallons	Quant Recovered:	0 gallons
Spill Cause:	Equipment Failure	Resource Affected:	On Land
Water Affected:	Not reported	Spill Source:	Private Dwelling
Spill Notifier:	Other	PBS Number:	Not reported
Spill Date:	03/22/1993 10:00	Reported to Dept:	03/22/1993 13:07
Tank Number:	Not reported	Tank Capacity:	0 Gallons
Test method:	Not reported	Leak Rate:	0.00
Gross Leak/Fail:	Not reported		
Cleanup Ceased:	03/02/1995		
Last Inspection:	Not reported		
Cleanup Meets Standard:	True		
Recommended Penalty:	No Penalty		
Spiller Cleanup Date:	Not reported		
Enforcement Date:	Not reported		
Investigation Complete:	Not reported		
UST Involvement:	False		
Spill Record Last Update:	03/02/1995		
Corrective Action Plan Submitted:	Not reported		
Date Spill Entered In Computer Data File:	03/22/1993		

MAP FINDINGS

Map ID Direction Distance	Site	Database(s)	EDR ID Number EPA ID Number
---------------------------------	------	-------------	--------------------------------

<b>275</b>	<b>16 COMET LANE LEVITTOWN, NY</b>	<b>NY Spills</b>	<b>S102236336 N/A</b>
------------	--	------------------	---------------------------

**SPILLS:**

<p>Facility ID: 9511398          Facility Contact: SCANLON          Investigator: Not reported          Caller Name: SANTORO          Caller Phone: (516) 576-3000          Notifier Name: EMPLOYEE          Notifier Phone: Not reported          Spiller Contact: Not reported          Spiller: GIFFORDS OIL          Address: 171 EAST AMES CT          PLAINVIEW, NY 11803-          Spill Class: Not reported          Spill Closed Dt: Not reported          Material Class: Petroleum          Quantity Spilled: 1 gallons          Spill Cause: Human Error          Water Affected: Not reported          Spill Notifier: Responsible Party          Spill Date: 12/09/1995 14:25          Tank Number: Not reported          Test method: Not reported          Gross Leak/Fail: Not reported          Cleanup Ceased: Not reported          Last Inspection: Not reported          Cleanup Meets Standard: False          Recommended Penalty: No Penalty          Spiller Cleanup Date: Not reported          Enforcement Date: Not reported          Investigation Complete: Not reported          UST Involvement: False          Spill Record Last Update: 12/09/1995          Corrective Action Plan Submitted: Not reported          Date Spill Entered In Computer Data File: 12/09/1995</p>	<p>Region of Spill: 1          Facility Tele: (516) 579-2877          Spill Type: UST          Caller Agency: GIFFORDS OIL          Caller Extension: Not reported          Notifier Agency: TIM SPRINGER          Notifier Extension: Not reported          Spiller Phone: Not reported          Spilled Code: 0001          Quant Recovered: 1 gallons          Resource Affected: On Land          Spill Source: Tank Truck          PBS Number: Not reported          Reported to Dept: 12/09/1995 14:57          Tank Capacity: 0 Gallons          Leak Rate: 0.00</p>
---	---

<b>276</b>	<b>KUCH RESIDENCE 63 EDNA AVENUE LEVITTOWN, NY</b>	<b>NY Spills</b>	<b>S102236255 N/A</b>
------------	--	------------------	---------------------------

**SPILLS:**

<p>Facility ID: 9510957          Facility Contact: WILLIAM KUCH          Investigator: NONE          Caller Name: JIM SHANLEY          Caller Phone: (516) 576-3000          Notifier Name: SVC -DOUG WILLIAMS          Notifier Phone: (516) 576-3000          Spiller Contact: WILLIAM KUCH          Spiller: KUCH RESIDENCE          Address: 63 EDNA AVENUE          LEVITTOWN          Spill Class: Known release with minimal potential for fire or hazard. DEC Response.          Willing Responsible Party. Corrective action taken.          Spill Closed Dt: 12/01/1995          Material Class: Petroleum          Quantity Spilled: 1 gallons</p>	<p>Region of Spill: 1          Facility Tele: (516) 731-4373          Spill Type: UST          Caller Agency: GIFFORDS ENERGY          Caller Extension: Not reported          Notifier Agency: GIFFORDS ENERGY          Notifier Extension: Not reported          Spiller Phone: (516) 731-4373          Spilled Code: 0001          Quant Recovered: Unknown gallons</p>
---	--



MAP FINDINGS

Map ID  
Direction  
Distance

Site

Database(s)

EDR ID Number  
EPA ID Number

**KUCH RESIDENCE (Continued)**

S102236255

Spill Cause:	Equipment Failure	Resource Affected:	On Land
Water Affected:	Not reported	Spill Source:	Private Dwelling
Spill Notifier:	Responsible Party	PBS Number:	Not reported
Spill Date:	11/30/1995 19:36	Reported to Dept:	11/30/1995 19:55
Tank Number:	Not reported	Tank Capacity:	0 Gallons
Test method:	Not reported	Leak Rate:	0.00
Gross Leak/Fail:	Not reported		
Cleanup Ceased:	12/01/1995		
Last Inspection:	Not reported		
Cleanup Meets Standard:	True		
Recommended Penalty:	No Penalty		
Spiller Cleanup Date:	Not reported		
Enforcement Date:	Not reported		
Investigation Complete:	Not reported		
UST Involvement:	False		
Spill Record Last Update:	12/04/1995		
Corrective Action Plan Submitted:	Not reported		
Date Spill Entered In Computer Data File:	11/30/1995		

277

**RELIANCE  
46 EDNA LANE  
BETHPAGE, NY**

NY Spills

S102096646  
N/A

**SPILLS:**

Facility ID:	9001156	Region of Spill:	1
Facility Contact:	Not reported	Facility Tele:	Not reported
Investigator:	HAAS	Spill Type:	Facility
Caller Name:	DAVE WAGNER	Caller Agency:	RELIANCE UTILITIES
Caller Phone:	(516) 931-6800	Caller Extension:	Not reported
Notifier Name:	Not reported	Notifier Agency:	Not reported
Notifier Phone:	Not reported	Notifier Extension:	Not reported
Spiller Contact:	Not reported	Spiller Phone:	(516) 913-1131
Spiller:	RELIANCE		
Address	477 WEST JOHN STREET HICKSVILLE, NY		
Spill Class:	Not reported	Spilled Code:	0001
Spill Closed Dt:	05/03/1990	Quant Recovered:	0 gallons
Material Class:	Petroleum	Resource Affected:	On Land
Quantity Spilled:	2 gallons	Spill Source:	Private Dwelling
Spill Cause:	Equipment Failure	PBS Number:	Not reported
Water Affected:	Not reported	Reported to Dept:	05/01/1990 08:37
Spill Notifier:	Responsible Party	Tank Capacity:	0 Gallons
Spill Date:	05/01/1990 08:30	Leak Rate:	0.00
Tank Number:	Not reported		
Test method:	Not reported		
Gross Leak/Fail:	Not reported		
Cleanup Ceased:	05/03/1990		
Last Inspection:	Not reported		
Cleanup Meets Standard:	True		
Recommended Penalty:	No Penalty		
Spiller Cleanup Date:	Not reported		
Enforcement Date:	Not reported		
Investigation Complete:	Not reported		
UST Involvement:	False		
Spill Record Last Update:	05/04/1990		
Corrective Action Plan Submitted:	Not reported		
Date Spill Entered In Computer Data File:	05/03/1990		

MAP FINDINGS

Map ID  
Direction  
Distance

Site

Database(s)

EDR ID Number  
EPA ID Number

278 GIFFORDS OIL  
20 CELESTIAL LANE  
LEVITTOWN, NY

NY Spills

S102097522  
N/A

SPILLS:

Facility ID:	9011908	Region of Spill:	1
Facility Contact:	Not reported	Facility Tele:	Not reported
Investigator:	NONE	Spill Type:	Facility
Caller Name:	CARL KAMPFER	Caller Agency:	GIFFORDS
Caller Phone:	(516) 576-3000	Caller Extension:	Not reported
Notifier Name:	Not reported	Notifier Agency:	Not reported
Notifier Phone:	Not reported	Notifier Extension:	Not reported
Spiller Contact:	Not reported	Spiller Phone:	(516) 576-3000
Spiller:	GIFFORDS OIL		
Address:	171 EAST AMES COURT PLAINVIEW, NY		
Spill Class:	Not reported		
Spill Closed Dt:	02/14/1991		
Material Class:	Petroleum	Spilled Code:	0001
Quantity Spilled:	5 gallons	Quant Recovered:	0 gallons
Spill Cause:	Human Error	Resource Affected:	On Land
Water Affected:	Not reported	Spill Source:	Tank Truck
Spill Notifier:	Responsible Party	PBS Number:	Not reported
Spill Date:	02/13/1991 12:00	Reported to Dept:	02/13/1991 12:05
Tank Number:	Not reported	Tank Capacity:	0 Gallons
Test method:	Not reported	Leak Rate:	0.00
Gross Leak/Fail:	Not reported		
Cleanup Ceased:	02/14/1991		
Last Inspection:	Not reported		
Cleanup Meets Standard:	True		
Recommended Penalty:	No Penalty		
Spiller Cleanup Date:	Not reported		
Enforcement Date:	Not reported		
Investigation Complete:	Not reported		
UST Involvement:	False		
Spill Record Last Update:	02/14/1991		
Corrective Action Plan Submitted:	Not reported		
Date Spill Entered In Computer Data File:	02/14/1991		

279 MEENAN OIL  
4 SATELITE LANE  
LEVITTOWN, NY

LUST

S100490580  
N/A

LUST:

Facility ID:	9102685	Region of Spill:	1
Facility Contact:	Not reported	Facility Tele:	Not reported
Investigator:	NONE	Spill Type:	Facility
Caller Name:	LARRY TREFCER	Caller Agency:	MEENAN OIL
Caller Phone:	(516) 783-1000	Caller Extension:	Not reported
Notifier Name:	Not reported	Notifier Agency:	Not reported
Notifier Phone:	Not reported	Notifier Extension:	Not reported
Spiller Contact:	Not reported	Spiller Phone:	(516) 783-1000
Spiller:	MEENAN OIL		
Address:	3020 BURNS AVENUE WANTAGH, NY		
Spill Class:	Not reported		
Spill Closed Dt:	06/07/1991		
Spill Cause:	Tank Overfill	Resource Affected:	On Land
Water Affected:	Not reported	Spill Source:	Tank Truck
Spill Notifier:	Responsible Party	PBS Number:	Not reported

MAP FINDINGS

Map ID  
Direction  
Distance

Site

Database(s)

EDR ID Number  
EPA ID Number

**MEENAN OIL (Continued)**

**S100490580**

Spill Date: 06/06/1991 11:30                      Reported to Dept: 06/06/1991 12:35  
 Cleanup Ceased: 06/07/1991  
 Last Inspection: Not reported  
 Cleanup Meets Standard: True  
 Recommended Penalty: No Penalty  
 Spiller Cleanup Date: Not reported  
 Enforcement Date: Not reported  
 Investigation Complete: Not reported  
 UST Involvement: False  
 Spill Record Last Update: Not reported  
 Corrective Action Plan Submitted: Not reported  
 Date Spill Entered In Computer Data File: 06/11/1991

279

**MEENAN OIL  
4 SATELLITE LANE  
LEVITTOWN, NY**

**LUST**

**S100169037  
N/A**

**LUST:**

Facility ID: 8808861	Region of Spill: 1
Facility Contact: Not reported	Facility Tele: Not reported
Investigator: NONE	Spill Type: Facility
Caller Name: LARRY TREFEER	Caller Agency: MEENAN OIL
Caller Phone: (516) 783-1000	Caller Extension: Not reported
Notifier Name: Not reported	Notifier Agency: Not reported
Notifier Phone: Not reported	Notifier Extension: Not reported
Spiller Contact: Not reported	Spiller Phone: (516) 783-1000
Spiller: MEENAN OIL	
Address: 3020 BURNS AVENUE WANTAGH, NY	
Spill Class: Not reported	Resource Affected: On Land
Spill Closed Dt: 02/13/1989	Spill Source: Tank Truck
Spill Cause: Tank Overfill	PBS Number: Not reported
Water Affected: Not reported	Reported to Dept: 02/13/1989 14:50
Spill Notifier: Responsible Party	
Spill Date: 02/11/1989 14:00	
Cleanup Ceased: 02/13/1989	
Last Inspection: Not reported	
Cleanup Meets Standard: True	
Recommended Penalty: No Penalty	
Spiller Cleanup Date: Not reported	
Enforcement Date: Not reported	
Investigation Complete: Not reported	
UST Involvement: False	
Spill Record Last Update: Not reported	
Corrective Action Plan Submitted: Not reported	
Date Spill Entered In Computer Data File: 02/14/1989	

280

**THOMAS NORMAN RESIDENCE  
14 SATELLITE LANE  
LEVITTOWN, NY**

**LUST**

**S100147632  
N/A**

**LUST:**

Facility ID: 8900767	Region of Spill: 1
Facility Contact: Not reported	Facility Tele: Not reported
Investigator: WALEK	Spill Type: Facility
Caller Name: HELEN	Caller Agency: MILRO SERVICES

MAP FINDINGS

Map ID  
Direction  
Distance

Site

Database(s)

EDR ID Number  
EPA ID Number

**THOMAS NORMAN RESIDENCE (Continued)**

**S100147632**

Caller Phone:	(516) 486-5155	Caller Extension:	Not reported
Notifier Name:	Not reported	Notifier Agency:	Not reported
Notifier Phone:	Not reported	Notifier Extension:	Not reported
Spiller Contact:	Not reported	Spiller Phone:	Not reported
Spiller:	THOMAS NORMAN RESIDENCE		
Address:	14 SATELLITE LANE LEVITTOWN, NY		
Spill Class:	Not reported		
Spill Closed Dt:	04/28/1989		
Spill Cause:	Tank Failure	Resource Affected:	On Land
Water Affected:	Not reported		
Spill Notifier:	Other		
Spill Date:	04/21/1989 12:00	Spill Source:	Private Dwelling
Cleanup Ceased:	04/28/1989		
Last Inspection:	Not reported		
Cleanup Meets Standard:	True		
Recommended Penalty:	No Penalty		
Spiller Cleanup Date:	Not reported		
Enforcement Date:	Not reported		
Investigation Complete:	Not reported		
UST Involvement:	False		
Spill Record Last Update:	05/01/1989		
Corrective Action Plan Submitted:	Not reported		
Date Spill Entered In Computer Data File:	04/26/1989		

281

**2 SHERMAN PLACE  
BETHPAGE, NY**

NY Spills

**S102400764  
N/A**

**SPILLS:**

Facility ID:	9605604	Region of Spill:	1
Facility Contact:	JOHN LOFASO	Facility Tele:	(516) 935-2879
Investigator:	DECANDIA	Spill Type:	UST
Caller Name:	JOHN LOFASO	Caller Agency:	Not reported
Caller Phone:	(516) 935-2879	Caller Extension:	Not reported
Notifier Name:	Not reported	Notifier Agency:	Not reported
Notifier Phone:	Not reported	Notifier Extension:	Not reported
Spiller Contact:	Not reported	Spiller Phone:	Not reported
Spiller:	UNKNOWN		
Address:	Not reported		
Spill Class:	Known release with minimal potential for fire or hazard. DEC Response. Unable/unwilling Responsible Party. Corrective action taken. (ISR)		
Spill Closed Dt:	10/07/1996		
Material Class:	Petroleum	Spilled Code:	0066
Quantity Spilled:	Unknown gallons	Quant Recovered:	0 gallons
Spill Cause:	Unknown	Resource Affected:	On Land
Water Affected:	Not reported		
Spill Notifier:	Citizen		
Spill Date:	07/31/1996 12:00	PBS Number:	Not reported
Tank Number:	Not reported		
Test method:	Not reported		
Gross Leak/Fail:	Not reported		
Cleanup Ceased:	Not reported		
Last Inspection:	Not reported		
Cleanup Meets Standard:	True		
Recommended Penalty:	No Penalty		
Spiller Cleanup Date:	Not reported		
		Reported to Dept:	07/31/1996 16:30
		Tank Capacity:	0 Gallons
		Leak Rate:	0.00

MAP FINDINGS

Map ID  
Direction  
Distance

Site

Database(s)

EDR ID Number  
EPA ID Number

(Continued)

S102400764

Enforcement Date: Not reported  
Investigation Complete: Not reported  
UST Involvement: False  
Spill Record Last Update: 10/07/1996  
Corrective Action Plan Submitted: Not reported  
Date Spill Entered In Computer Data File: 07/31/1996

282

**LARSEN RESIDENCE**  
30 JUPITER LANE  
LEVITTOWN, NY

NY Spills

S102091580  
N/A

SPILLS:

Facility ID:	9110293	Region of Spill:	1
Facility Contact:	Not reported	Facility Tele:	Not reported
Investigator:	DEROSA	Spill Type:	Facility
Caller Name:	JIM DIXON	Caller Agency:	MEENAN OIL
Caller Phone:	(516) 783-1000	Caller Extension:	Not reported
Notifier Name:	Not reported	Notifier Agency:	Not reported
Notifier Phone:	Not reported	Notifier Extension:	Not reported
Spiller Contact:	Not reported	Spiller Phone:	Not reported
Spiller:	LARSEN RESIDENCE		
Address:	30 JUPITER LANE LEVITTOWN, NY		
Spill Class:	Known release with minimal potential for fire or hazard. DEC Response. Willing Responsible Party. Corrective action taken.		
Spill Closed Dt:	07/21/1992	Spilled Code:	0001
Material Class:	Petroleum	Quant Recovered:	0 gallons
Quantity Spilled:	200 gallons	Resource Affected:	On Land
Spill Cause:	Equipment Failure	Spill Source:	Private Dwelling
Water Affected:	Not reported	PBS Number:	Not reported
Spill Notifier:	Other	Reported to Dept:	12/31/1991 14:52
Spill Date:	12/31/1991 13:45	Tank Capacity:	0 Gallons
Tank Number:	Not reported	Leak Rate:	0.00
Test method:	Not reported		
Gross Leak/Fail:	Not reported		
Cleanup Ceased:	07/21/1992		
Last Inspection:	Not reported		
Cleanup Meets Standard:	True		
Recommended Penalty:	No Penalty		
Spiller Cleanup Date:	Not reported		
Enforcement Date:	Not reported		
Investigation Complete:	Not reported		
UST Involvement:	False		
Spill Record Last Update:	07/27/1992		
Corrective Action Plan Submitted:	Not reported		
Date Spill Entered In Computer Data File:	01/02/1992		

283

**MEENAN OIL**  
29 CELESTIAL LANE  
LEVITTOWN, NY

NY Spills

S102097538  
N/A

SPILLS:

Facility ID:	9012061	Region of Spill:	1
Facility Contact:	Not reported	Facility Tele:	Not reported
Investigator:	KISPERT	Spill Type:	Facility
Caller Name:	LARRY TREFIER	Caller Agency:	MEENAN OIL

MAP FINDINGS

Map ID  
Direction  
Distance

Site

Database(s)

EDR ID Number  
EPA ID Number

**MEENAN OIL (Continued)**

**S102097538**

Caller Phone: (516) 783-1000	Caller Extension: Not reported
Notifier Name: Not reported	Notifier Agency: Not reported
Notifier Phone: Not reported	Notifier Extension: Not reported
Spiller Contact: Not reported	Spiller Phone: Not reported
Spiller: MEENAN OIL	
Address: Not reported	
Spill Class: Not reported	
Spill Closed Dt: 03/12/1991	
Material Class: Petroleum	Spilled Code: 0001
Quantity Spilled: 3 gallons	Quant Recovered: 0 gallons
Spill Cause: Equipment Failure	Resource Affected: On Land
Water Affected: Not reported	Spill Source: Tank Truck
Spill Notifier: Responsible Party	PBS Number: Not reported
Spill Date: 02/19/1991 12:00	Reported to Dept: 02/19/1991 14:10
Tank Number: Not reported	Tank Capacity: 0 Gallons
Test method: Not reported	Leak Rate: 0.00
Gross Leak/Fail: Not reported	
Cleanup Ceased: 03/12/1991	
Last inspection: Not reported	
Cleanup Meets Standard: True	
Recommended Penalty: No Penalty	
Spiller Cleanup Date: Not reported	
Enforcement Date: Not reported	
Investigation Complete: Not reported	
UST Involvement: False	
Spill Record Last Update: 03/13/1991	
Corrective Action Plan Submitted: Not reported	
Date Spill Entered In Computer Data File: 02/20/1991	

284

**LILCO  
3675 STOKES AVENUE  
BETHPAGE, NY**

**NY Spills**

**S102090296  
N/A**

**SPILLS:**

Facility ID: 9105691	Region of Spill: 1
Facility Contact: Not reported	Facility Tele: Not reported
Investigator: NONE	Spill Type: Facility
Caller Name: DAVE BURGER	Caller Agency: LILCO
Caller Phone: (516) 391-6142	Caller Extension: Not reported
Notifier Name: Not reported	Notifier Agency: Not reported
Notifier Phone: Not reported	Notifier Extension: Not reported
Spiller Contact: Not reported	Spiller Phone: Not reported
Spiller: LILCO	
Address: Not reported	
Spill Class: Not reported	
Spill Closed Dt: 08/27/1991	
Material Class: Petroleum	Spilled Code: 0016
Quantity Spilled: 1 gallons	Quant Recovered: 0 gallons
Spill Cause: Equipment Failure	Resource Affected: On Land
Water Affected: Not reported	Spill Source: Other Non Commercial/Industrial
Spill Notifier: Responsible Party	PBS Number: Not reported
Spill Date: 08/19/1991 12:00	Reported to Dept: 08/26/1991 11:31
Tank Number: Not reported	Tank Capacity: 0 Gallons
Test method: Not reported	Leak Rate: 0.00
Gross Leak/Fail: Not reported	
Cleanup Ceased: 08/27/1991	

**MAP FINDINGS**

Map ID  
Direction  
Distance

Site

Database(s)

EDR ID Number  
EPA ID Number

**LILCO (Continued)**

**S102090296**

Last Inspection: Not reported  
Cleanup Meets Standard: True  
Recommended Penalty: No Penalty  
Spiller Cleanup Date: Not reported  
Enforcement Date: Not reported  
Investigation Complete: Not reported  
UST Involvement: False  
Spill Record Last Update: 08/28/1991  
Corrective Action Plan Submitted: Not reported  
Date Spill Entered In Computer Data File: 08/28/1991

285

**NELSON RESIDENCE  
145 MERIDAN ROAD  
LEVITTOWN, NY**

**LUST**

**S100666433  
N/A**

**LUST:**

Facility ID: 9003727  
Facility Contact: Not reported  
Investigator: NCDH  
Caller Name: TOM MCCLOSKEY  
Caller Phone: Not reported  
Notifier Name: Not reported  
Notifier Phone: Not reported  
Spiller Contact: Not reported  
Spiller: NELSON RESIDENCE  
Address: Not reported  
Not reported  
Spill Class: Not reported  
Spill Closed Dt: 07/03/1990  
Spill Cause: Other  
Water Affected: Not reported  
Spill Notifier: Health Department  
Spill Date: 07/02/1990 13:00  
Cleanup Ceased: 07/03/1990  
Last Inspection: Not reported  
Cleanup Meets Standard: True  
Recommended Penalty: No Penalty  
Spiller Cleanup Date: Not reported  
Enforcement Date: Not reported  
Investigation Complete: Not reported  
UST Involvement: False  
Spill Record Last Update: Not reported  
Corrective Action Plan Submitted: Not reported  
Date Spill Entered In Computer Data File: 07/06/1990

Region of Spill: 1  
Facility Tele: Not reported  
Spill Type: Facility  
Caller Agency: NCDH  
Caller Extension: Not reported  
Notifier Agency: Not reported  
Notifier Extension: Not reported  
Spiller Phone: Not reported

Resource Affected: On Land  
Spill Source: Private Dwelling  
PBS Number: Not reported  
Reported to Dept: 07/03/1990 09:28

ORPHA SUMMARY

City	EDR ID	Site Name	Site Address	Zip	Database(s)	Facility ID
BETHPAGE	1000178350	LILCO-LEWISTOWN SUBSTATION	RT 107 N/O HEMPSTEAD TPKE	11714	FINDS, RCRIS-LQG	9206489
BETHPAGE	S100491639	NORTHVILLE GAS STATION	RTE 107 WANTAGH AVENUE	11714	LUST	
BETHPAGE	1000556023	NYS DOT BIN 1037909	RTE 135 OVER HAYPATH RD	11714	FINDS, RCRIS-LQG	
BETHPAGE	1000556026	NYS DOT BIN 1037860	RTE 135 UNDER CENTRAL AVE	11714	FINDS, RCRIS-LQG	
BETHPAGE	1000890356	NYS DOT BIN 1037869	RTE 135 OVER BOUNDARY AVE	11714	FINDS, RCRIS-LQG	
BETHPAGE	1000890357	NYS DOT BIN 1037899	RTE 135 OVER BOUNDARY AVE	11714	FINDS, RCRIS-LQG	
BETHPAGE	S100149985	OGS/NYS	BETHPAGE STATE PARK	11714	LUST	8803698
BETHPAGE	S101657986	BETHPAGE STATE PARK	BETHPAGE STATE PARK	11714	LUST	8807183
BETHPAGE	A100090114	BETHPAGE W.D. PLANT 5	BROADWAY	11714	AST	
BETHPAGE	A100090457	BETHPAGE SCH.BUS GARAGE	BROADWAY	11714	AST	
BETHPAGE	U002264560	JOHN F. KENNEDY J.H.S.	339 BROADWAY / WASHINGTON	11714	LUST	052343
BETHPAGE	S100491423	UNK	CENTRAL AVE.	11714	UST	9204651
BETHPAGE	U002264561	CENTRAL BLYVD SCHOOL	CENTRAL AVE.	11714	UST	052345
BETHPAGE	S100664204		1 FAMS CT / HAYPATH ROAD	11714	LUST	8604091
BETHPAGE	1000144478	TEXACO SVC STA	HEMPSTEAD TPKE & STEWART	11714	FINDS, RCRIS-LQG	9416174
BETHPAGE	S101508890	OCEAN PETROLEUM	HEMPSTEAD TPKE / RTE 107	11714	LUST	
BETHPAGE	1000244487	BETHVIEW WHEEL ALIGNMENT INC	HICKSVILLE RD & CENTRAL AVE	11714	FINDS, RCRIS-LQG	
BETHPAGE	S102234297	BETHPAGE TOWNHOUSES	KENSINGTON LANE / RTE 107	11714	LUST	9515468
BETHPAGE	S100668895	UNK	MANCHESTER DR/PLAINVIEW R	11714	LUST	8906174
BETHPAGE	S100664230	MR.BAR-B-QUE	NIBBE LANE / LEXINGTON AV	11714	LUST	8706872
BETHPAGE	1000148518	NAVAL WEAPONS INDUSTRIAL RESERVE PLANT	SOUTH OYSTER BAY ROAD	11714	CERCLUS, FINDS	
BETHPAGE	S100169909	MOBIL OIL	SO OYSTER BAY / STEWART A	11714	LUST	8908752
BETHPAGE	U002096782	BETHPAGE W.D. PLANT 6	PARK LANE	11714	UST	001190
BETHPAGE	1000407948	NORTHERN ALLOYS INC	PLAINVIEW RD & MANCHESTER	11714	RCRIS-SQG, FINDS	
BETHPAGE	U001446275	CHARLES CAMPAGNE SCHOOL	PLAINVIEW RD.	11714	UST	052346
BETHPAGE	1001028645	NYS DOT BIN 1037880	POWELL AVE OVER RTE 135	11714	RCRIS-LQG	
BETHPAGE	1001079769	NORTHVILLE STATION	STATE RD 107 & WANTAGH AVE	11714	RCRIS-SQG	
BETHPAGE	1000432425	SERVICE STATION	N/S STEWART & CHERRY AVES	11714	FINDS, RCRIS-LQG	
BETHPAGE	U001854915	A & D SHELL	STEWART & FARMERS AVENUES	11714	UST	041021
BETHPAGE	U002264557	NORTHEGE SCHOOL	STEWART AVE.	11714	UST	052270
BETHPAGE	U002264558	JOHN H. WEST SCHOOL	STEWART & BOUNDARY AVES.	11714	UST	052272
BETHPAGE	1000243981	BETHPAGE COMMUNITY PARK	STEWART AVE	11714	RCRIS-SQG, FINDS, LUST, UST	9110161
BETHPAGE	S101173538	TOWN OF OYSTER BAY	STEWART AVENUE	11714	SHWS	
BETHPAGE	S101340109	DIFAZIO ELECTRIC (G.C.)	STEWART AVENUE	11714	LUST	9409098
BETHPAGE	S102235111	ISLAND TRANSPORT CORP	STEWART AVENUE	11714	LUST	9411984
BETHPAGE	S100490592	NCDPW	STEWART AVE/PLANT #3	11714	LUST	9603860
BETHPAGE	S100560179	NCDPW HAZ WASTE	SOUTH WAREHOUSE AT GRUMMA	11714	LUST	9105673
BETHPAGE	S100666848	NCDPW HAZ WASTE	WINDING ROAD	11714	LUST	9303993
BETHPAGE	S100666850	NCDPW HAZ WASTE	WINDING ROAD	11714	LUST	9300577
BETHPAGE	S102234974	FIREMENS TRAINING CENTER	WINDING ROAD	11714	LUST	9300626
BETHPAGE	1000243984	BETHPAGE STATE PARK	WINDING RD / ROUND SWAMP	11714	LUST	9105485
FARMINGDALE	1000105580	MTA BUS GARGE FORMERLY PUREX IND INC	BETHPAGE PKY	11714	RCRIS-SQG, FINDS, LUST	8807195
GARDEN CITY			COMMERCIAL AVE MITCHELL FIELD	11756	RCRIS-LQG	



ORPHAN SUMMARY

City	EDR ID	Site Name	Site Address	Zip	Database(s)	Facility ID
HICKSVILLE	1000335584	EXXON CO USA - HICKSVILLE	RTE 106 & 107	11801	FINDS, RCRIS-LOG	1-3240
HICKSVILLE	1000144487	TEXACO SERVICE STATION - 13-006-0196	RTE 107 & BETHPAGE RD	11801	FINDS, RCRIS-LOG	9515845
HICKSVILLE	1000566708	NEWBAR SERVICE CENTER	1 BARTEL LANE	11801	RCRIS-SQG, FINDS	
HICKSVILLE	1000555555	M G M TOWING & AUTOMOTIVE	870 S BROADWAY - FRONT OF BLDG	11801	RCRIS-SQG, FINDS	
HICKSVILLE	1000872226	WHOLE SALE TIRE CO	358 B BROADWAY MALL	11801	RCRIS-SQG	
HICKSVILLE	1000335580	EXXON CO	BROADWAY & RTE 106	11801	RCRIS-SQG, FINDS	
HICKSVILLE	U0003080080	SLOMINS INC.	75 LAUMAN LANE	11801	AST, UST	
HICKSVILLE	S102232601	HICKSVILLE POST OFFICE	109 LUDY ST	11801	LUST	
HICKSVILLE	1000140683	S S PREMISES C/O SHELL OIL CO	500 OLD CO RD & LEVITTOWN RD	11801	FINDS, RCRIS-LOG	
HICKSVILLE	1000144528	TEXACO SVC STA	180 OLD COUNTRY RD	11801	FINDS, RCRIS-LOG	
HICKSVILLE	1000381240	FRESH START CLEANERS	212 OLD COUNTRY RD	11801	FINDS, RCRIS-LOG	
HICKSVILLE	1000402170	WESTERN AUTO REPAIR	67 OLD COUNTRY RD	11801	RCRIS-SQG	
HICKSVILLE	1000789398	GETTY SVC STA	178 OLD COUNTRY RD	11801	RCRIS-SQG, FINDS	
HICKSVILLE	1000990180	SUNRISE PROFESSIONAL SERVICE INC	73A OLD COUNTRY RD	11801	RCRIS-SQG	
HICKSVILLE	1000457594	HICKSVILLE FIRE DIST	STRONG ST FIRE STATION	11801	FINDS, RCRIS-LOG	
JERUSALEM	S101102772	KEUKA LAKE STATE PARK	ROUTE 54A CAMP COMFORT ST	11714	LUST	9400514
JERUSALEM	S102234040	POTTER RESIDENCE	450 EAST BLUFF ROAD	11714	LUST	9515023
JERUSALEM	S101340786	KEUKA COLLEGE	KEUKA PARK KEUKA COLLEGE	11714	LUST	9413939
LEVITTOWN	S100666417	RESIDENCE	153 ELM DRIVE EAST	11756	LUST	9002819
LEVITTOWN	U001446252	GENEVA N. GALLOW SCHOOL	FARMEDGE RD & CARPENTER	11756	UST	052323
LEVITTOWN	U001855031	STEVEN KAROPCZYC SCHL	FARMEDGE ROAD	11756	UST	052322
LEVITTOWN	U001445718	D&J CIRCLE SALES 120379	3285 HEMP TPK & JERUSALEM	11755	UST	040142
LEVITTOWN	S100147448	MAJOR FUEL OIL CO	LAUREL LA / ORCHARD ST	11758	LUST	8807549
LEVITTOWN	U001446126	LEE ROAD SCHOOL	LEE ROAD	11755	UST	052219
LEVITTOWN	S100168939	MEENAN OIL	36 OAK TREE LANE	11756	LUST	8807457
LEVITTOWN	U001446132	SALK MIDDLE SCHOOL	OLD JERUSALEM ROAD	11756	UST	052225
LEVITTOWN	U001855009	MACARTHUR HIGH SCHOOL	OLD JERUSALEM ROAD	11756	UST	052220
LEVITTOWN	U001855052	RED SCHOOL HOUSE	OLD JERUSALEM ROAD	11756	UST	052384
LEVITTOWN	S102232956	GALLEI RESIDENCE	8 PINE COVE DRIVE	11756	LUST	8603980
LEVITTOWN	S101508043	MEENAN OIL	17 SHELTA LANE	11756	LUST	9415247
LEVITTOWN	S100174807	RELIANCE UTILITIES	10 SHERPARD LANE	11756	LUST	9101321
LEVITTOWN	S100174580	RELIANCE	29 SPRINGTIME LANE EAST	11756	LUST	9012363
LEVITTOWN	S100148673	CASTEL COAL & OIL CO.	STOKES SCHOOL/CONDOR RD	11756	LUST	8607293
LEVITTOWN	U001855032	ISLAND TREES HIGH SCHOOL	STRAIGHT LANE	11756	UST	052324
LEVITTOWN	S100666484	UFI INC	STRAIGHT LANE	11756	LUST	9006235
LEVITTOWN	S100300430	SUMMIT LANE SCHOOL	SUMMIT LANE	11756	FINDS, RCRIS-LOG, UST	052226
LEVITTOWN	S100177590	NCDPW	NO WANTAGH AVENUE	11756	LUST	9111735
LEVITTOWN	S100665651	MURPHY RESIDENCE	26 WOODGREEN LANE	11756	LUST	8903731
LEVITTOWN	1000125395	HEMPSTEAD TOWNSHIP OF DEPT OF SANIT	1600 MERRICK RD		RCRIS-SQG, FINDS, SWF/LF	
NASSAU COUNTY	1000231519	LONG BEACH WATER POLLUTION CONTROL	NATIONAL BLVD AT BAY		FINDS, SWF/LF, RCRIS-LQG	
NASSAU COUNTY	S101008281	NASSAU COUNTY FIRE TRAINING CENTER	WINDING ROAD	11714	SHWS	
OLD BETHPAGE	1000556022	NYSDOT BIN 108119	RTE 135 OVER RTE 24	11714	FINDS, RCRIS-LOG	
PLAINEDGE	U001447244	TOB-SR CITIZ HOUSNG-PLNVW	50 HICKSVILLE RD	11756	UST	055974
PLAINEDGE	S100664144	UNK	RTE 135	11803	LUST, NY Spills	8902553
PLAINVIEW	S101658263	VEHICLE	RTE 495 WB / EXIT 42	11803	LUST	9507635
PLAINVIEW	S100665795	ENVIRONMENTAL DRILLING	AMES CT / COMMERCIAL DR	11803	LUST	8809881
PLAINVIEW	1000258693	STRATFORD ROAD SCHOOL	BEDFORD RD-ESSEX RD	11803	FINDS, RCRIS-LOG	

ORPHAN SUMMARY

City	EDR ID	Site Name	Site Address	Zip	Database(s)	Facility ID
PLAINVIEW	S100664054	JLD BETHPAGE HIGH SCHOOL	CENTRAL PARK ROAD	11803	LUST	9007474
PLAINVIEW	U001855029	FERN PLACE ELEMENTARY SCH	FERN PLACE AND ORCHARD ST	11803	UST	052316
PLAINVIEW	U002264562	KRAMER LANE SCHOOL	KRAMER LA.	11803	UST	052347
PLAINVIEW	1000273053	PARKWAY ELEMENTARY SCHOOL	MANETTO HILL RD-CENTRAL PK RD	11803	FINDS, RCRIS-LOG	
PLAINVIEW	1000241638	MACHINE COMPONENTS CORP	70 NEW RD	11803	FINDS, RCRIS-LOG	
PLAINVIEW	1000258698	PLAINVIEW OFFICE COMPLEX	OLD COUNTRY RD	11803	FINDS, RCRIS-LOG	
PLAINVIEW	1001028650	NYSDOT BIN 1037910	OLD COUNTRY RD OVER RTE 135	11803	LUST	8607478
PLAINVIEW	S100148680	NY TELEPHONE CO.	OLD COUNTRY ROAD	11803	LUST	8706265
PLAINVIEW	S100171919	SHELL S/S	OLD COUNTRY ROAD	11803	LUST	9111978
PLAINVIEW	S100177607	SHELL OIL	OLD COUNTRY ROAD	11803	LUST	9209403
PLAINVIEW	S100664874	JAMAICA ASH	OLD COUNTRY ROAD	11803	LUST	8909030
PLAINVIEW	S100665941	ISLAND TRANSPORTATION	OLD CTRY RD/RD SWAMP ROAD	11803	LUST	053148
PLAINVIEW	U001855084	N.C. SHATTLUCK ESTATE	960 PLAINVIEW RD.	11803	UST	9209688
PLAINVIEW	S100492056	SHELL S/S	PLAINVIEW / OLD CTRY ROAD	11803	LUST	
PLAINVIEW	1000145403	PASADENA DRIVE ELEMENTARY SCHOOL	RICHARD CT-BENMUR ST	11803	FINDS, RCRIS-LOG	
PLAINVIEW	S100149233	PLAINVIEW FIRE DISTRICT	ROUND SWAMP / OLD BETHPAG	11803	LUST	8707415
PLAINVIEW	S102235074		SEAFORD OYSTER BAY EXPRES	11803	LUST	9516654
PLAINVIEW	S101658198	OLD BETHPAGE SCHOOL	STADFORD ROAD SCHOOL	11803	LUST	9506301
PLAINVIEW	U001446580	NYSDOT-PLAINVIEW	SUNNYSIDE BLVD. & RTE 495	11803	LUST, UST	8602110
PLAINVIEW	U001446001	H.B.MATTLIN MIDDLE SCHOOL	WASHINGTON STREET	11803	UST	052061
PLAINVIEW	U001855087	PLAINVIEW-OLD BETHPAGE PK	WASHINGTON AVENUE	11803	UST	053203
PLAINVIEW	S100177523	PLAINVIEW COMM PARK	WASHINGTON BLVD	11803	LUST	9110559
STUART	1000698804	GRUMMAN AEROSPACE CORP #77	SR A1A 1 MI S OF STUART	11714	CORRACTS, RCRIS-LOG, RCRIS-TSI RAATS	

DETAILED ORPHAN LISTING

Site	Database(s)	EDR ID Number EPA ID Number
------	-------------	--------------------------------

**LILCO-LEVITTOWN SUBSTATION  
RT 107 N/O HEMPSTEAD TPK  
BETHPAGE, NY 11714**

**FINDS 1000178350  
RCRIS-LQG NYD981181902**

**RCRIS:**

Owner: LONG ISLAND LIGHTING COMPANY  
(212) 555-1212

Contact: MADISON MILHOUS  
(516) 420-6133

Classification: Large Quantity Generator

Waste	Quantity
X002	0.000 (N)

(P) = Pounds , (K) = Kilograms , (M) = Metric Tons , (T) = Tons , (N) = Not Reported

Used Oil Recyc: No

Violation Status: No violations found

**NORTHVILLE GAS STATION  
RTE 107 WANTAGH AVENUE  
BETHPAGE, NY 11714**

**LUST S100491639  
N/A**

**LUST:**

Facility ID:	9206489	Region of Spill:	1
Facility Contact:	Not reported	Facility Tele:	Not reported
Investigator:	MIRZA	Spill Type:	Facility
Caller Name:	BOB MENNIGHE	Caller Agency:	GASOLINE INSTALLATION
Caller Phone:	(516) 371-2743	Caller Extension:	Not reported
Notifier Name:	Not reported	Notifier Agency:	Not reported
Notifier Phone:	Not reported	Notifier Extension:	Not reported
Spiller Contact:	Not reported	Spiller Phone:	Not reported
Spiller:	NORTHVILLE GAS STATION		
Address:	Not reported		
	Not reported		
Spill Class:	Known release that creates potential for fire or hazard. DEC Response. Willing Responsible Party. Corrective action taken.		
Spill Closed Dt:	06/22/1995	Resource Affected:	Groundwater
Spill Cause:	Tank Test Failure	Spill Source:	Gas Station
Water Affected:	Not reported	PBS Number:	Not reported
Spill Notifier:	Tank Tester	Reported to Dept:	09/03/1992 17:21
Spill Date:	09/03/1992 15:00		
Cleanup Ceased:	06/22/1995		
Last Inspection:	Not reported		
Cleanup Meets Standard:	True		
Recommended Penalty:	No Penalty		
Spiller Cleanup Date:	Not reported		
Enforcement Date:	Not reported		
Investigation Complete:	Not reported		
UST Involvement:	True		
Spill Record Last Update:	06/26/1995		
Corrective Action Plan Submitted:	Not reported		
Date Spill Entered In Computer Data File:	09/08/1992		

DETAILED ORPHAN LISTING

<u>Site</u>	<u>Database(s)</u>	<u>EDR ID Number</u> <u>EPA ID Number</u>
-------------	--------------------	--

**NYSDOT BIN 1037909**  
**RTE 135 OVER HAYPATH RD**  
**BETHPAGE, NY 11714**

**FINDS 1000556023**  
**RCRIS-LQG NYD986985729**

RCRIS:

Owner: NYSDOT  
 (212) 555-1212

Contact: BRUCE OGUREK  
 (516) 360-6050

Classification: Large Quantity Generator

<u>Waste</u>	<u>Quantity</u>	<u>Waste</u>	<u>Quantity</u>
D000	0.000 (N)	D008	0.000 (N)

(P) = Pounds , (K) = Kilograms , (M) = Metric Tons , (T) = Tons , (N) = Not Reported

Used Oil Recyc: No

Violation Status: No violations found

**NYSDOT BIN 1037860**  
**RTE 135 UNDER CENTRAL AVE**  
**BETHPAGE, NY 11714**

**FINDS 1000556026**  
**RCRIS-LQG NYD986985752**

RCRIS:

Owner: NYSDOT  
 (212) 555-1212

Contact: BRUCE OGUREK  
 (516) 360-6050

Classification: Large Quantity Generator

<u>Waste</u>	<u>Quantity</u>	<u>Waste</u>	<u>Quantity</u>
D000	0.000 (N)	D008	0.000 (N)
NONE	0.000 (N)		

(P) = Pounds , (K) = Kilograms , (M) = Metric Tons , (T) = Tons , (N) = Not Reported

Used Oil Recyc: No

Violation Status: No violations found

**NYSDOT BIN 1037859**  
**RTE 135 OVER BOUNDARY AVE**  
**BETHPAGE, NY 11714**

**FINDS 1000890356**  
**RCRIS-LQG NY0000348458**

RCRIS:

Owner: NYSDOT  
 (516) 471-6253

Contact: BERNARD ESPOSITO  
 (516) 471-6253

Classification: Large Quantity Generator

<u>Waste</u>	<u>Quantity</u>
D008	0.000 (N)

(P) = Pounds , (K) = Kilograms , (M) = Metric Tons , (T) = Tons , (N) = Not Reported

DETAILED ORPHAN LISTING

Site	Database(s)	EDR ID Number EPA ID Number
------	-------------	--------------------------------

NYS DOT BIN 1037859 (Continued) Used Oil Recyc: No Violation Status: No violations found		1000890356
--	--	------------

NYS DOT BIN 1037899 RTE 135 OVER BROADWAY BETHPAGE, NY 11714	FINDS RCRIS-LQG	1000890357 NY0000348466
--	--------------------	----------------------------

RCRIS:

Owner: NYSDOT  
(516) 471-6253

Contact: BERNARD ESPOSITO  
(516) 471-6253

Classification: Large Quantity Generator

Waste	Quantity
D008	0.000 (N)

(P) = Pounds , (K) = Kilograms , (M) = Metric Tons , (T) = Tons , (N) = Not Reported

Used Oil Recyc: No

Violation Status: No violations found

OGS/NYS BETHPAGE STATE PARK BETHPAGE, NY 11714	LUST	S100149985 N/A
--	------	-------------------

LUST:

Facility ID: 8803698	Region of Spill: 1
Facility Contact: Not reported	Facility Tele: Not reported
Investigator: T/T/F	Spill Type: Facility
Caller Name: DICK WILBER	Caller Agency: VALLEY EQUIP
Caller Phone: (518) 374-5571	Caller Extension: Not reported
Notifier Name: Not reported	Notifier Agency: Not reported
Notifier Phone: Not reported	Notifier Extension: Not reported
Spiller Contact: Not reported	Spiller Phone: (516) 249-0701
Spiller: OGS/NYS	
Address: Not reported	
Spill Class: Known release that creates potential for fire or hazard. DEC Response. Willing Responsible Party. Corrective action taken.	
Spill Closed Dt: Not reported	
Spill Cause: Tank Test Failure	Resource Affected: Groundwater
Water Affected: Not reported	Spill Source: Other Non Commercial/Industrial
Spill Notifier: Tank Tester	PBS Number: Not reported
Spill Date: 07/28/1988 14:00	Reported to Dept: 07/28/1988 14:35
Cleanup Ceased: Not reported	
Last Inspection: Not reported	
Cleanup Meets Standard: False	
Recommended Penalty: No Penalty	
Spiller Cleanup Date: Not reported	
Enforcement Date: Not reported	
Investigation Complete: Not reported	
UST Involvement: False	
Spill Record Last Update: 07/13/1992	
Corrective Action Plan Submitted: Not reported	

DETAILED ORPHAN LISTING

Site	Database(s)	EDR ID Number EPA ID Number
------	-------------	--------------------------------

OGS/NYS (Continued) Date Spill Entered In Computer Data File: 07/29/1988		S100149985
---	--	------------

<b>BETHPAGE STATE PARK BETHPAGE STATE PARK BETHPAGE, NY 11714</b>	<b>LUST</b>	<b>S101657986 N/A</b>
---	-------------	---------------------------

LUST:

Facility ID: 8807183	Region of Spill: 1
Facility Contact: Not reported	Facility Tele: Not reported
Investigator: T/T/F	Spill Type: Facility
Caller Name: JOE MCDONALD	Caller Agency: CENTRAL TESTING
Caller Phone: (607) 692-4688	Caller Extension: Not reported
Notifier Name: Not reported	Notifier Agency: Not reported
Notifier Phone: Not reported	Notifier Extension: Not reported
Spiller Contact: Not reported	Spiller Phone: (516) 669-1000
Spiller: BETHPAGE STATE PARK	
Address: Not reported	
Spill Class: Known release that creates potential for fire or hazard. (Highly Improbable)	
Spill Closed Dt: Not reported	Resource Affected: Groundwater
Spill Cause: Tank Test Failure	Spill Source: Other Non Commercial/Industrial
Water Affected: Not reported	PBS Number: Not reported
Spill Notifier: Tank Tester	Reported to Dept: 11/30/1988 14:27
Spill Date: 11/30/1988 13:00	
Cleanup Ceased: Not reported	
Last Inspection: Not reported	
Cleanup Meets Standard: False	
Recommended Penalty: No Penalty	
Spiller Cleanup Date: Not reported	
Enforcement Date: Not reported	
Investigation Complete: Not reported	
UST Involvement: False	
Spill Record Last Update: 07/25/1995	
Corrective Action Plan Submitted: Not reported	
Date Spill Entered In Computer Data File: 12/02/1988	

<b>BETHPAGE W.D. PLANT 5 BROADWAY BETHPAGE, NY 11714</b>	<b>AST</b>	<b>A100090114 N/A</b>
--	------------	---------------------------

Nassau County AST:

Facility ID: 001045	Tank ID: 0001
Tank Location: Indoors, Aboveground	Capacity (Gal): 1500
Tank Status: In Service	Tank Material: STEEL
Int Protection: None	
Ext Protection: PAINTED [e.g. asphaltic]	Material Type: Fresh/Product
Piping Type: Steel/Iron	
Description: SODIUM HYDROXIDE	Containment: DOUBLE WALL TANK
Leak Detect: OTHER	Product Gauge: Yes
Dispense Method: Suction	Install Date: 0792
Fill Type: Pumped	
Total Tanks: Not reported	

DETAILED ORPHAN LISTING

Site	Database(s)	EDR ID Number	EPA ID Number
------	-------------	---------------	---------------

**BETHPAGE SCH.BUS GARAGE  
BROADWAY  
BETHPAGE, NY 11714**

**AST**

**A100090457  
N/A**

Nassau County AST:

Facility ID:	052344	Tank ID:	0603
Tank Location:	Outdoors, Aboveground	Capacity (Gal):	1000
Tank Status:	In Service	Tank Material:	STEEL
Int Protection:	Other		
Ext Protection:	PAINTED [e.g. asphaltic]	Material Type:	Fresh/Product
Piping Type:	Galvanized Steel		
Description:	OIL, FUEL #2	Containment:	DOUBLE WALL TANK
Leak Detect:	ELECTRONIC	Product Gauge:	Yes
Dispense Method:	Suction	Install Date:	0792
Fill Type:	Gravity		
Total Tanks:	Not reported		

**JOHN F. KENNEDY J.H.S.  
BROADWAY  
BETHPAGE, NY 11714**

**UST**

**U002264560  
N/A**

Nassau County UST:

Facility ID:	052343	Tank ID:	0203
Tank Location:	Indoors, Belowground	Capacity:	00010000
Tank Status:	In Service	Tank Material:	Fiberglass Reinforced Plastic
Piping Type:	Double Walled Fiberglass	Material Type:	Fresh/Product
Int Protection:	None		
Ext Protection:	FIBERGLASS REINFORCED PLASTIC	Containment:	Double Wall Tank
Description:	OIL, FUEL #2	Product Gauge:	Yes
Leak Detect:	IN-TANK SYSTEM	Install Date:	1289
Dispense Method:	Suction		
Fill Type:	Gravity		
Total Tanks:	2		

Facility ID:	052343	Tank ID:	0204
Tank Location:	Indoors, Belowground	Capacity:	00015000
Tank Status:	In Service	Tank Material:	Fiberglass Reinforced Plastic
Piping Type:	Double Walled Fiberglass	Material Type:	Fresh/Product
Int Protection:	None		
Ext Protection:	FIBERGLASS REINFORCED PLASTIC	Containment:	Double Wall Tank
Description:	OIL, FUEL #2	Product Gauge:	Yes
Leak Detect:	IN-TANK SYSTEM	Install Date:	1289
Dispense Method:	Suction		
Fill Type:	Gravity		
Total Tanks:	2		

**UNK  
339 BROADWAY / WASHINGTON  
BETHPAGE, NY 11714**

**LUST**

**S100491423  
N/A**

LUST:

Facility ID:	9204851	Region of Spill:	1
Facility Contact:	Not reported	Facility Tele:	Not reported
Investigator:	DECANDIA	Spill Type:	Facility
Caller Name:	INSPECTOR SMITHING	Caller Agency:	NCFM
Caller Phone:	(516) 689-1917	Caller Extension:	Not reported
Notifier Name:	Not reported	Notifier Agency:	Not reported
Notifier Phone:	Not reported	Notifier Extension:	Not reported
Spiller Contact:	Not reported	Spiller Phone:	Not reported

DETAILED ORPHAN LISTING

Site	Database(s)	EDR ID Number EPA ID Number
UNK (Continued)		S100491423
<p>Spiller: UNK                      Address: Not reported                      Spill Class: Known release that creates potential for fire or hazard. DEC Response. Willing Responsible Party. Corrective action taken.                      Spill Closed Dt: 09/20/1992                      Spill Cause: Tank Overfill                      Water Affected: Not reported                      Spill Notifier: Fire Department                      Spill Date: 07/22/1992 18:00                      Cleanup Ceased: 09/20/1992                      Last Inspection: Not reported                      Cleanup Meets Standard: True                      Recommended Penalty: No Penalty                      Spiller Cleanup Date: Not reported                      Enforcement Date: Not reported                      Investigation Complete: Not reported                      UST Involvement: False                      Spill Record Last Update: 11/10/1992                      Corrective Action Plan Submitted: Not reported                      Date Spill Entered In Computer Data File: 07/24/1992</p>		
<p align="right">Resource Affected: On Land                      Spill Source: Tank Truck                      PBS Number: Not reported                      Reported to Dept: 07/23/1992 00:01</p>		

**CENTRAL BLVD SCHOOL  
 CENTRAL AVE.  
 BETHPAGE, NY 11714**

UST

U002264561  
 N/A

Nassau County UST:

Facility ID:	052345	Tank ID:	0303
Tank Location:	Indoors, Belowground	Capacity:	00020000
Tank Status:	In Service	Tank Material:	Fiberglass Reinforced Plastic
Piping Type:	Double Walled Fiberglass	Material Type:	Fresh/Product
Int Protection:	None		
Ext Protection:	FIBERGLASS REINFORCED PLASTIC		
Description:	OIL, FUEL #2		
Leak Detect:	IN-TANK SYSTEM	Containment:	Double Wall Tank
Dispense Method:	Suction	Product Gauge:	Yes
Fill Type:	Gravity	Install Date:	1289
Total Tanks:	2		

Facility ID:	052345	Tank ID:	0304
Tank Location:	Indoors, Belowground	Capacity:	00002500
Tank Status:	In Service	Tank Material:	Fiberglass Reinforced Plastic
Piping Type:	Other	Material Type:	Fresh/Product
Int Protection:	None		
Ext Protection:	FIBERGLASS REINFORCED PLASTIC		
Description:	OIL, FUEL #4		
Leak Detect:	IN-TANK SYSTEM	Containment:	Double Wall Tank
Dispense Method:	Suction	Product Gauge:	Yes
Fill Type:	Gravity	Install Date:	1289
Total Tanks:	2		



DETAILED ORPHAN LISTING

Site	Database(s)	EDR ID Number EPA ID Number
------	-------------	--------------------------------

**1 FAMS CT / HAYPATH ROAD  
BETHPAGE, NY 11714**

**LUST S100664204  
N/A**

**LUST:**

Facility ID:	8604091	Region of Spill:	1
Facility Contact:	Not reported	Facility Tele:	Not reported
Investigator:	Parish	Spill Type:	UST
Caller Name:	Not reported	Caller Agency:	Not reported
Caller Phone:	Not reported	Caller Extension:	Not reported
Notifier Name:	Not reported	Notifier Agency:	Not reported
Notifier Phone:	Not reported	Notifier Extension:	Not reported
Spiller Contact:	Not reported	Spiller Phone:	Not reported
Spiller:	Not reported		
Address:	Not reported		
	Not reported		
Spill Class:	Known release that creates a file or hazard. DEC Response. Unable/unwilling Responsible Party. Corrective action taken. (ISR)		
Spill Closed Dt:	Not reported		
Spill Cause:	Other	Resource Affected:	On Land
Water Affected:	Not reported	Spill Source:	Private Dwelling
Spill Notifier:	Fire Department	PBS Number:	Not reported
Spill Date:	09/24/1986 19:48	Reported to Dept:	09/24/1986 21:54
Cleanup Ceased:	Not reported		
Last Inspection:	Not reported		
Cleanup Meets Standard:	False		
Recommended Penalty:	No Penalty		
Spiller Cleanup Date:	Not reported		
Enforcement Date:	Not reported		
Investigation Complete:	Not reported		
UST Involvement:	False		
Spill Record Last Update:	11/14/1995		
Corrective Action Plan Submitted:	Not reported		
Date Spill Entered In Computer Data File:	10/04/1986		

**TEXACO SVC STA  
HEMPSTEAD TNP& STEWART  
BETHPAGE, NY 11714**

**FINDS 1000144478  
RCRIS-LQG NYD982791527**

**RCRIS:**

Owner: STAR ENTERPRISE  
(212) 555-1212

Contact: J F LOVE  
(609) 866-3233

Classification: Large Quantity Generator, Small Quantity Generator

Waste	Quantity	Waste	Quantity
D000	0.000 (N)	D001	0.000 (N)
NONE	0.000 (N)		

(P) = Pounds , (K) = Kilograms , (M) = Metric Tons , (T) = Tons , (N) = Not Reported

**DETAILED ORPHAN LISTING**

<u>Site</u>	<u>Database(s)</u>	<u>EDR ID Number</u> <u>EPA ID Number</u>
-------------	--------------------	--

TEXACO SVC STA (Continued) 1000144478  
 Used Oil Recyc: No  
 Violation Status: No violations found

**OCEAN PETROLEUM** **LUST** **S101508890**  
**HEMPSTEAD TPKE / RTE 107** **N/A**  
**BETHPAGE, NY 11714**

**LUST:**

Facility ID: 9416174	Region of Spill: 1
Facility Contact: Not reported	Facility Tele: Not reported
Investigator: T/T/F	Spill Type: Facility
Caller Name: ROBERT NEDWICK	Caller Agency: ISLAND PUMP & TANK
Caller Phone: (516) 261-1590	Caller Extension: Not reported
Notifier Name: Not reported	Notifier Agency: Not reported
Notifier Phone: Not reported	Notifier Extension: Not reported
Spiller Contact: Not reported	Spiller Phone: (516) 520-2057
Spiller: OCEANS PETROLEUMS	
Address: 1320 STONYBROOK ROAD	
	STONYBROOK
Spill Class: Known release that creates potential for fire or hazard. DEC Response.	
	Willing Responsible Party. Corrective action taken.
Spill Closed Dt: 04/28/1995	
Spill Cause: Tank Test Failure	Resource Affected: Groundwater
Water Affected: Not reported	Spill Source: Gas Station
Spill Notifier: Tank Tester	PBS Number: Not reported
Spill Date: 03/14/1995 16:40	Reported to Dept: 03/14/1995 18:15
Cleanup Ceased: 04/28/1995	
Last Inspection: Not reported	
Cleanup Meets Standard: True	
Recommended Penalty: No Penalty	
Spiller Cleanup Date: Not reported	
Enforcement Date: Not reported	
Investigation Complete: Not reported	
UST Involvement: True	
Spill Record Last Update: 05/01/1995	
Corrective Action Plan Submitted: Not reported	
Date Spill Entered In Computer Data File: 03/15/1995	

**BETHVIEW WHEEL ALIGNMENT INC** **FINDS** **1000244487**  
**HICKSVILLE RD & CENTRAL AVE** **RCRIS-LQG** **NYD077387165**  
**BETHPAGE, NY 11714**

**RCRIS:**

Owner: KEVIN HUTTENLOCHER  
 (212) 555-1212

Contact: KEVIN HUTTENLOCHER  
 (516) 938-4114

Classification: Large Quantity Generator

<u>Waste</u>	<u>Quantity</u>	<u>Waste</u>	<u>Quantity</u>
D000	0.000 (N)	D001	0.000 (N)

(P) = Pounds , (K) = Kilograms , (M) = Metric Tons , (T) = Tons , (N) = Not Reported

DETAILED ORPHAN LISTING

Site	Database(s)	EDR ID Number EPA ID Number
------	-------------	--------------------------------

BETHVIEW WHEEL ALIGNMENT INC (Continued)

1000244487

Used Oil Recyc: No

Violation Status: No violations found

**BETHPAGE TOWNHOUSES**  
**KENSINGTON LANE / RTE 107**  
**BETHPAGE, NY 11714**

LUST

S102234297  
 N/A

LUST:

Facility ID: 9515468	Region of Spill: 1
Facility Contact: Not reported	Facility Tele: Not reported
Investigator: Not reported	Spill Type: UST
Caller Name: FRAN DAMANTI	Caller Agency: MEENAN OIL CO
Caller Phone: (516) 783-1000	Caller Extension: Not reported
Notifier Name: FRAN DAMANTI	Notifier Agency: MEENAN OIL CO
Notifier Phone: (516) 783-1000	Notifier Extension: Not reported
Spiller Contact: WARREN BEALE	Spiller Phone: (516) 783-1100
Spiller: MEENAN OIL CO	
Address: 3020 BURNS AVE WANTAGH, NY 11793-	
Spill Class: Not reported	Resource Affected: On Land
Spill Closed Dt: Not reported	Spill Source: Private Dwelling
Spill Cause: Tank Overfill	PBS Number: Not reported
Water Affected: Not reported	Reported to Dept: 03/01/1996 14:03
Spill Notifier: Responsible Party	
Spill Date: 03/01/1996 12:50	
Cleanup Ceased: Not reported	
Last Inspection: Not reported	
Cleanup Meets Standard: False	
Recommended Penalty: No Penalty	
Spiller Cleanup Date: Not reported	
Enforcement Date: Not reported	
Investigation Complete: Not reported	
UST Involvement: False	
Spill Record Last Update: 03/01/1996	
Corrective Action Plan Submitted: Not reported	
Date Spill Entered In Computer Data File: 03/01/1996	

**UNK**  
**MANCHESTER DR/PLAINVIEW R**  
**BETHPAGE, NY 11714**

LUST

S100665895  
 N/A

LUST:

Facility ID: 8906174	Region of Spill: 1
Facility Contact: Not reported	Facility Tele: Not reported
Investigator: NONE	Spill Type: Facility
Caller Name: PHIL STEIN	Caller Agency: NCFM
Caller Phone: (516) 521-3751	Caller Extension: Not reported
Notifier Name: Not reported	Notifier Agency: Not reported
Notifier Phone: Not reported	Notifier Extension: Not reported
Spiller Contact: Not reported	Spiller Phone: Not reported
Spiller: UNK	
Address: Not reported	
Spill Class: Not reported	
Spill Closed Dt: 09/25/1989	

DETAILED ORPHAN LISTING

Site	Database(s)	EDR ID Number EPA ID Number
------	-------------	--------------------------------

UNK (Continued)

S100665895

Spill Cause: Other	Resource Affected: In Sewer
Water Affected: Not reported	Spill Source: Passenger Vehicle
Spill Notifier: Fire Department	PBS Number: Not reported
Spill Date: 09/22/1989 09:30	Reported to Dept: 09/22/1989 10:40
Cleanup Ceased: 09/25/1989	
Last Inspection: Not reported	
Cleanup Meets Standard: True	
Recommended Penalty: No Penalty	
Spiller Cleanup Date: Not reported	
Enforcement Date: Not reported	
Investigation Complete: Not reported	
UST Involvement: False	
Spill Record Last Update: 09/27/1989	
Corrective Action Plan Submitted: Not reported	
Date Spill Entered In Computer Data File: 09/25/1989	

**MR.BAR-B-QUE**  
**N/BBE LANE / LEXINGTON AV**  
**BETHPAGE, NY 11714**

LUST

S100664230  
 N/A

LUST:

Facility ID: 8706872	Region of Spill: 1
Facility Contact: Not reported	Facility Tele: Not reported
Investigator: RAYMOND	Spill Type: Facility
Caller Name: Not reported	Caller Agency: Not reported
Caller Phone: Not reported	Caller Extension: Not reported
Notifier Name: Not reported	Notifier Agency: Not reported
Notifier Phone: Not reported	Notifier Extension: Not reported
Spiller Contact: Not reported	Spiller Phone: Not reported
Spiller: MR.BAR-B-QUE	
Address: Not reported	
Spill Class: Possible release with minimal potential for fire or hazard or Known release with no damage. DEC Response. Willing Responsible Party. Corrective action taken.	

Spill Closed Dt: Not reported	Resource Affected: In Sewer
Spill Cause: Other	Spill Source: Other Commercial/Industrial
Water Affected: Not reported	PBS Number: Not reported
Spill Notifier: Health Department	Reported to Dept: 11/13/1987 05:55
Spill Date: 11/13/1987 02:50	
Cleanup Ceased: Not reported	
Last Inspection: Not reported	
Cleanup Meets Standard: False	
Recommended Penalty: No Penalty	
Spiller Cleanup Date: Not reported	
Enforcement Date: Not reported	
Investigation Complete: Not reported	
UST Involvement: False	
Spill Record Last Update: 07/23/1992	
Corrective Action Plan Submitted: Not reported	
Date Spill Entered In Computer Data File: 11/13/1987	

DETAILED ORPHAN LISTING

Site	Database(s)	EDR ID Number EPA ID Number
------	-------------	--------------------------------

**NAVAL WEAPONS INDUSTRIAL RESERVE PLANT  
SOUTH OYSTER BAY ROAD  
BETHPAGE, NY 11714**

**CERCLIS 1000148518  
FINDS NY2170022162**

**CERCLIS Classification Data:**

Site Incident Category:	Not reported	Federal Facility:	YES
Ownership Status:	FEDERALLY OWNED	NPL Status:	NOT ON NPL
EPA Notes:	THERE ARE POTENTIAL HAZARDOUS WASTE AREAS AT THIS SITE; SUCH AS WASTES GENERATED PERMARILY FROM AIRCRAFT PRODUCTIONS.		

**CERCLIS Assessment History:**

Assessment:	DISCOVERY	Completed:	02/17/1987
Assessment:	PRELIMINARY ASSESSMENT	Completed:	12/29/1988
Assessment:	SCREENING SITE INSPECTION	Completed:	09/30/1992
Assessment:	COMBINED RI/FS	Completed:	Not reported

**CERCLIS Site Status:**

This site is currently under investigation by the government to assess the extent of further action

**FINDS:**

**Other Pertinent Environmental Activity Identified at Site:**

- Facility has an active water discharge permit (under PCS)
- Facility is monitored or permitted for air emissions under the Clean Air Act (under AFS/AIRS)
- Civil judicial and administrative enforcement case against facility (under DOCKET)
- Federal facility has submitted specific environmental project budget plans (under FFIS)

**MOBIL OIL  
SO OYSTER BAY / STEWART A  
BETHPAGE, NY 11714**

**LUST S100169909  
N/A**

**LUST:**

Facility ID:	8908752	Region of Spill:	1
Facility Contact:	Not reported	Facility Tele:	Not reported
Investigator:	LEUNG	Spill Type:	Facility
Caller Name:	DOUG SCHRIMPS	Caller Agency:	ISLAND PUMP AND TANK
Caller Phone:	(516) 261-1590	Caller Extension:	Not reported
Notifier Name:	Not reported	Notifier Agency:	Not reported
Notifier Phone:	Not reported	Notifier Extension:	Not reported
Spiller Contact:	Not reported	Spiller Phone:	Not reported
Spiller:	MOBIL OIL		
Address:	Not reported		
	Not reported		
Spill Class:	Not reported	Resource Affected:	Groundwater
Spill Closed Dt:	09/07/1990	Spill Source:	Gas Station
Spill Cause:	Tank Test Failure	PBS Number:	Not reported
Water Affected:	Not reported	Reported to Dept:	12/05/1989 13:40
Spill Notifier:	Tank Tester		
Spill Date:	12/05/1989 11:30		
Cleanup Ceased:	09/07/1990		
Last Inspection:	Not reported		
Cleanup Meets Standard:	True		
Recommended Penalty:	No Penalty		
Spiller Cleanup Date:	Not reported		
Enforcement Date:	Not reported		
Investigation Complete:	Not reported		
UST Involvement:	False		
Spill Record Last Update:	09/11/1990		
Corrective Action Plan Submitted:	Not reported		
Date Spill Entered In Computer Data File:	12/06/1989		

DETAILED ORPHAN LISTING

Site	Database(s)	EDR ID Number EPA ID Number
------	-------------	--------------------------------

**BETHPAGE W.D. PLANT 6  
PARK LANE  
BETHPAGE, NY 11714**

UST

U002096782  
N/A

Nassau County UST:

Facility ID:	001190	Tank ID:	0001
Tank Location:	Indoors, Belowground	Capacity:	00004000
Tank Status:	In Service	Tank Material:	STEEL
Piping Type:	Steel/Iron	Material Type:	Fresh/Product
Int Protection:	Other		
Ext Protection:	OTHER		
Description:	SODIUM HYDROXIDE		
Leak Detect:	ELECTRONIC	Containment:	Double Wall Tank
Dispense Method:	Submersible	Product Gauge:	Yes
Fill Type:	Gravity	Install Date:	0689
Total Tanks:	1		

**NORTHERN ALLOYS INC  
PLAINVIEW RD & MANCHESTER  
BETHPAGE, NY 11714**

RCRIS-SQG  
FINDS

1000407948  
NYD982797938

RCRIS:

Owner: NORTHERN ALLOYS INC  
(212) 555-1212

Contact: TOM MILONE  
(516) 225-1000

Classification: Small Quantity Generator

<u>Waste</u>	<u>Quantity</u>
D001	0.000 (N)

(P) = Pounds , (K) = Kilograms , (M) = Metric Tons , (T) = Tons , (N) = Not Reported

Used Oil Recyc: No

Violation Status: No violations found

**CHARLES CAMPAGNE SCHOOL  
PLAINVIEW RD.  
BETHPAGE, NY 11714**

UST

U001446275  
N/A

Nassau County UST:

Facility ID:	052346	Tank ID:	0002
Tank Location:	Indoors, Belowground	Capacity:	00015000
Tank Status:	In Service	Tank Material:	Fiberglass Reinforced Plastic
Piping Type:	Double Walled Fiberglass	Material Type:	Fresh/Product
Int Protection:	None		
Ext Protection:	FIBERGLASS REINFORCED PLASTIC		
Description:	OIL, FUEL #4		
Leak Detect:	ELECTRONIC	Containment:	Other
Dispense Method:	Suction	Product Gauge:	Yes
Fill Type:	Gravity	Install Date:	1089
Total Tanks:	1		

DETAILED ORPHAN LISTING

Site	Database(s)	EDR ID Number EPA ID Number
------	-------------	--------------------------------

<b>NYSDOT BIN 1037880</b> <b>POWELL AVE OVER RTE 135</b> <b>BETHPAGE, NY 11714</b>	<b>RCRIS-LQG</b>	<b>1001028645</b> <b>NYR000008771</b>
--	------------------	--

RCRIS:

Owner: NYSDOT  
(516) 952-6053

Contact: KARL DRECHSLER  
(516) 864-4351

Classification: Large Quantity Generator

<u>Waste</u>	<u>Quantity</u>	<u>Waste</u>	<u>Quantity</u>
D000	0.000 (N)	X003	0.000 (N)

(P) = Pounds , (K) = Kilograms , (M) = Metric Tons , (T) = Tons , (N) = Not Reported

Used Oil Recyc: No

Violation Status: No violations found

<b>NORTHVILLE STATION</b> <b>STATE RD 107 &amp; WANTAGH AVE</b> <b>BETHPAGE, NY 11714</b>	<b>RCRIS-SQG</b>	<b>1001079769</b> <b>NYR000014761</b>
---	------------------	--

RCRIS:

Owner: NORTHVILLE INDUSTRIES CORP  
(516) 293-4700

Contact: THOMAS MAUS  
(516) 293-4700

Classification: Small Quantity Generator

<u>Waste</u>	<u>Quantity</u>	<u>Waste</u>	<u>Quantity</u>
D001	0.000 (N)	D018	0.000 (N)

(P) = Pounds , (K) = Kilograms , (M) = Metric Tons , (T) = Tons , (N) = Not Reported

Used Oil Recyc: No

Violation Status: No violations found

<b>SERVICE STATION</b> <b>N/S STEWART &amp; CHERRY AVES</b> <b>BETHPAGE, NY 11714</b>	<b>FINDS</b> <b>RCRIS-LQG</b>	<b>1000432425</b> <b>NYD000697961</b>
---	----------------------------------	--

RCRIS:

Owner: BARTOLOMEO NICHOLAS & BUCCELLATO GENE  
(212) 555-1212

Contact: NICHOLAS BARTOLOMEO  
(212) 555-1212

Classification: Large Quantity Generator

<u>Waste</u>	<u>Quantity</u>	<u>Waste</u>	<u>Quantity</u>
D000	0.000 (N)	D001	0.000 (N)

(P) = Pounds , (K) = Kilograms , (M) = Metric Tons , (T) = Tons , (N) = Not Reported

DETAILED ORPHAN LISTING

Site	Database(s)	EDR ID Number EPA ID Number
------	-------------	--------------------------------

SERVICE STATION (Continued) Used Oil Recyc: No Violation Status: No violations found		1000432425
--	--	------------

<b>A &amp; D SHELL STEWART &amp; FARMERS AVENUES BETHPAGE, NY 11714</b>	UST	U001854915 N/A
---	-----	-------------------

Nassau County UST:

Facility ID:	041021	Tank ID:	0009
Tank Location:	Indoors, Belowground	Capacity:	00001000
Tank Status:	6	Tank Material:	STEEL
Piping Type:	Galvanized Steel	Material Type:	Fresh/Product
Int Protection:	Unknown		
Ext Protection:	PAINTED [e.g. asphaltic]		
Description:	OIL, FUEL #2		
Leak Detect:	OTHER	Containment:	Other
Dispense Method:	Suction	Product Gauge:	Yes
Fill Type:	Gravity	Install Date:	1255
Total Tanks:	1		

<b>NORTHEdge SCHOOL STEWART AVE. BETHPAGE, NY 11714</b>	UST	U002264557 N/A
---	-----	-------------------

Nassau County UST:

Facility ID:	052270	Tank ID:	0003
Tank Location:	Indoors, Belowground	Capacity:	00010000
Tank Status:	In Service	Tank Material:	Fiberglass Reinforced Plastic
Piping Type:	Double Walled Fiberglass	Material Type:	Fresh/Product
Int Protection:	Internal Lining		
Ext Protection:	FIBERGLASS REINFORCED PLASTIC		
Description:	OIL, FUEL #2		
Leak Detect:	ELECTRONIC	Containment:	Double Wall Tank
Dispense Method:	Not reported	Product Gauge:	Yes
Fill Type:	Pumped	Install Date:	0988
Total Tanks:	1		

<b>JOHN H. WEST SCHOOL STEWART &amp; BOUNDARY AVES. BETHPAGE, NY 11714</b>	UST	U002264558 N/A
--	-----	-------------------

Nassau County UST:

Facility ID:	052272	Tank ID:	0003
Tank Location:	Indoors, Belowground	Capacity:	00015000
Tank Status:	In Service	Tank Material:	Fiberglass Reinforced Plastic
Piping Type:	Double Walled Fiberglass	Material Type:	Fresh/Product
Int Protection:	Internal Lining		
Ext Protection:	FIBERGLASS REINFORCED PLASTIC		
Description:	OIL, FUEL #2		
Leak Detect:	ELECTRONIC	Containment:	Double Wall Tank
Dispense Method:	Not reported	Product Gauge:	Yes
Fill Type:	Pumped	Install Date:	0988
Total Tanks:	1		



DETAILED ORPHAN LISTING

Site	Database(s)	EDR ID Number EPA ID Number
<b>BETHPAGE COMMUNITY PARK STEWART AVE BETHPAGE, NY 11714</b>	<b>RCRIS-SQG FINDS LUST UST</b>	<b>1000243981 NYD980785612</b>

RCRIS:

Owner: Not reported  
 Contact: FRANK ANTETOMASO  
 (516) 921-7347

Classification: Not reported

Waste	Quantity	Waste	Quantity
D002	0.000 (N)	X001	0.000 (N)

(P) = Pounds , (K) = Kilograms , (M) = Metric Tons , (T) = Tons , (N) = Not Reported

Used Oil Recyc: No

Violation Status: No violations found

LUST:

Facility ID:	9110161	Region of Spill:	1
Facility Contact:	Not reported	Facility Tele:	Not reported
Investigator:	T/T/F	Spill Type:	Facility
Caller Name:	PAT VOLINO	Caller Agency:	A. VOLINO & SONS
Caller Phone:	(516) 634-0414	Caller Extension:	Not reported
Notifier Name:	Not reported	Notifier Agency:	Not reported
Notifier Phone:	Not reported	Notifier Extension:	Not reported
Spiller Contact:	Not reported	Spiller Phone:	(516) 349-1010
Spiller:	BETHPAGE COMM PARK		
Address:	Not reported		
	Not reported		
Spill Class:	Known release that creates potential for fire or hazard. DEC Response. Willing Responsible Party. Corrective action taken.		
Spill Closed Dt:	04/16/1992		
Spill Cause:	Tank Test Failure	Resource Affected:	Groundwater
Water Affected:	Not reported	Spill Source:	Other Non Commercial/Industrial
Spill Notifier:	Tank Tester	PBS Number:	Not reported
Spill Date:	12/26/1991 16:00	Reported to Dept:	12/26/1991 21:59
Cleanup Ceased:	04/16/1992		
Last Inspection:	Not reported		
Cleanup Meets Standard:	True		
Recommended Penalty:	No Penalty		
Spiller Cleanup Date:	Not reported		
Enforcement Date:	Not reported		
Investigation Complete:	Not reported		
UST Involvement:	False		
Spill Record Last Update:	11/09/1992		
Corrective Action Plan Submitted:	Not reported		
Date Spill Entered in Computer Data File:	12/30/1991		

DETAILED ORPHAN LISTING

Site	Database(s)	EDR ID Number EPA ID Number
------	-------------	--------------------------------

BETHPAGE COMMUNITY PARK (Continued)

1000243981

Nassau County UST:

Facility ID:	053202	Tank ID:	0002
Tank Location:	Indoors, Belowground	Capacity:	00000500
Tank Status:	In Service	Tank Material:	Fiberglass Reinforced Plastic
Piping Type:	Unknown	Material Type:	Fresh/Product
Int Protection:	Unknown		
Ext Protection:	UNKNOWN		
Description:	ACIDS, NOS		
Leak Detect:	OTHER	Containment:	Double Wall Tank
Dispense Method:	Suction	Product Gauge:	Yes
Fill Type:	Gravity	Install Date:	1255
Total Tanks:	1		

NAVAL WEAPONS IND. RESERVE PLANT  
STEWART AVENUE  
BETHPAGE, NY 11714

SHWS

S100521004  
N/A

SHWS:

Facility ID:	130003B	EPA ID:	NYD602047967
Owner:	U.S. Navy Grumman Corp., Stewart Ave Bethpage, NY 11714		
Owner Telephone:	Not reported		
Operator:	Grumman Aerospace Corp Stewart Ave Bethpage, NY 11714		
Contact:	Not reported	Telephone:	Not reported
Site Classification:	Significant threat to the public health or environment - action required.		
Region:	1		
Site Type:	Lagoon, Landfill		
Acres:	105	User:	Grumman Aerospace - US Navy
HW Started:	1943	HW Ended:	1987
HW Disposed:	Trichloroethylene (F001), Tetrachloroethene ((PCE or "perc.") F002), 1,1,1-Trichloroethane, Cyanide (F007), Lead (D008)		
Units:	unknown, unknown, unknown, unknown, unknown		
Air Data:	Unavailable	Surf. Water Data:	Unavailable
Gmd. Water Data:	Available	Soil Data:	Available
Sediment Data:	Available		
Ground Water Standards Contravention:	Yes		
Drinking Water Standards Contravention:	Yes		
Surface Water Standards Contravention:	No		
Air Standards Contravention:	No		
Enforcement Status:	Order Has Been Signed	Legal Action:	No
State Action:	Yes	Fed Action:	Yes
Remedial Action:	Under Design, In Progress		
Remed action type:	Final on-site soils remedy		
Soil Type:	Sand		
Gmd Water Depth:	Approximately 55 feet		

DETAILED ORPHAN LISTING

Site	Database(s)	EDR ID Number	EPA ID Number
------	-------------	---------------	---------------

NAVAL WEAPONS IND. RESERVE PLANT (Continued)

S100521004

Assessment of Environmental Problems:

Two municipal downgradient water supplies have been impacted, and others are being threatened.

Assessment of Health Problems:

Groundwater on-site is contaminated but is not used as potable water supply. The Bethpage Water District operates 3 well fields approximately 2500 feet downgradient of the Grumman/Navy sites. Contamination was detected at Bethpage Water District (BWD) Plants 4 and 6 and treatment systems are in operation at each of these two plants. Plans are being developed to install treatment at the BWD Plant 5. Grumman is funding treatment for BWD Plant 4 & 6 and Navy will fund treatment for plant 5 in anticipation that this plant will become contaminated, although no contamination was been detected in BWD Plant 5 to date. The Navy sampled surface soils in residential yards to the south east of the site in November 1994 in response to residents concerns. These samples were to be tested for PCBs. The results of this sampling are still pending.

TOWN OF OYSTER BAY  
STEWART AVENUE  
BETHPAGE, NY 11714

LUST

S101173536  
N/A

LUST:

Facility ID:	9409098	Region of Spill:	1
Facility Contact:	Not reported	Facility Tele:	Not reported
Investigator:	T/T/F	Spill Type:	UST
Caller Name:	PAT VOLINO	Caller Agency:	VOLINO & SONS
Caller Phone:	(516) 334-0414	Caller Extension:	Not reported
Notifier Name:	Not reported	Notifier Agency:	Not reported
Notifier Phone:	Not reported	Notifier Extension:	Not reported
Spiller Contact:	Not reported	Spiller Phone:	Not reported
Spiller:	TOWN OF OYSTER BAY		
Address:	150 MILLER PLACE ROAD SYOSSET, NY		
Spill Class:	Known release that creates potential for fire or hazard. DEC Response. Willing Responsible Party. Corrective action taken.		
Spill Closed Dt:	07/23/1996		
Spill Cause:	Tank Test Failure	Resource Affected:	Groundwater
Water Affected:	Not reported	Spill Source:	Other Non Commercial/Industrial
Spill Notifier:	Tank Tester	PBS Number:	Not reported
Spill Date:	10/07/1994 11:45	Reported to Dept:	10/07/1994 12:25
Cleanup Ceased:	Not reported		
Last Inspection:	Not reported		
Cleanup Meets Standard:	True		
Recommended Penalty:	No Penalty		
Spiller Cleanup Date:	Not reported		
Enforcement Date:	Not reported		
Investigation Complete:	Not reported		
UST Involvement:	False		
Spill Record Last Update:	07/24/1996		
Corrective Action Plan Submitted:	Not reported		
Date Spill Entered In Computer Data File:	10/11/1994		

DETAILED ORPHAN LISTING

Site	Database(s)	EDR ID Number EPA ID Number
------	-------------	--------------------------------

<b>DIFAZIO ELECTRIC (G.C.) STEWART AVE BETHPAGE, NY 11714</b>	<b>LUST</b>	<b>S101340109 N/A</b>
---	-------------	---------------------------

LUST:

Facility ID:	9411984	Region of Spill:	1
Facility Contact:	Not reported	Facility Tele:	Not reported
Investigator:	NONE	Spill Type:	Facility
Caller Name:	JOHN OHLMAN	Caller Agency:	NORTHROP/GRUMMAN
Caller Phone:	(516) 575-2385	Caller Extension:	Not reported
Notifier Name:	Not reported	Notifier Agency:	Not reported
Notifier Phone:	Not reported	Notifier Extension:	Not reported
Spiller Contact:	Not reported	Spiller Phone:	(516) 667-2200
Spiller:	DIFAZIO ELECTRIC (G.C.)		
Address:	Not reported		
	Not reported		
Spill Class:	Possible release with minimal potential for fire or hazard or Known release with no damage. DEC Response. Willing Responsible Party. Corrective action taken.		
Spill Closed Dt:	12/08/1994		
Spill Cause:	Other	Resource Affected:	On Land
Water Affected:	Not reported	Spill Source:	Other Commercial/Industrial
Spill Notifier:	Responsible Party	PBS Number:	Not reported
Spill Date:	12/08/1994 08:00	Reported to Dept:	12/08/1994 08:40
Cleanup Ceased:	12/08/1994		
Last Inspection:	Not reported		
Cleanup Meets Standard:	True		
Recommended Penalty:	No Penalty		
Spiller Cleanup Date:	Not reported		
Enforcement Date:	Not reported		
Investigation Complete:	Not reported		
UST Involvement:	False		
Spill Record Last Update:	12/12/1994		
Corrective Action Plan Submitted:	Not reported		
Date Spill Entered In Computer Data File:	12/09/1994		

<b>STEWART AVE/PLANT #3 BETHPAGE, NY 11714</b>	<b>LUST</b>	<b>S102235111 N/A</b>
--	-------------	---------------------------

LUST:

Facility ID:	9603860	Region of Spill:	1
Facility Contact:	JOHN SELVA	Facility Tele:	(516) 575-8176
Investigator:	LAMANNO	Spill Type:	UST
Caller Name:	JOHN UHLMAN	Caller Agency:	GRUMMAN
Caller Phone:	(516) 575-2385	Caller Extension:	Not reported
Notifier Name:	JOHN INGENITO	Notifier Agency:	GRUMMAN
Notifier Phone:	(516) 575-2029	Notifier Extension:	Not reported
Spiller Contact:	Not reported	Spiller Phone:	Not reported
Spiller:	GRUMMAN		
Address:	Not reported		
	Not reported		
Spill Class:	Known release with minimal potential for fire or hazard. DEC Response. Unable/unwilling Responsible Party. Corrective action taken. (ISF)		
Spill Closed Dt:	Not reported		
Spill Cause:	Other	Resource Affected:	In Sewer
Water Affected:	Not reported	Spill Source:	Other Commercial/Industrial
Spill Notifier:	Responsible Party	PBS Number:	Not reported
Spill Date:	06/19/1996 12:00	Reported to Dept:	06/20/1996 16:06

DETAILED ORPHAN LISTING

Site	Database(s)	EDR ID Number EPA ID Number
------	-------------	--------------------------------

(Continued)

S102235111

Cleanup Ceased: Not reported  
 Last Inspection: Not reported  
 Cleanup Meets Standard: False  
 Recommended Penalty: No Penalty  
 Spiller Cleanup Date: Not reported  
 Enforcement Date: Not reported  
 Investigation Complete: Not reported  
 UST Involvement: False  
 Spill Record Last Update: 06/24/1996  
 Corrective Action Plan Submitted: Not reported  
 Date Spill Entered In Computer Data File: 06/20/1996

**ISLAND TRANSPORT CORP  
 SOUTH WAREHOUSE AT GRUMMA  
 BETHPAGE, NY 11714**

LUST

S100490592  
 N/A

LUST:

Facility ID: 9105673	Region of Spill: 1
Facility Contact: Not reported	Facility Tele: Not reported
Investigator: PARISH	Spill Type: Facility
Caller Name: JOHN OHLMANN	Caller Agency: GRUMMAN
Caller Phone: (516) 575-2385	Caller Extension: Not reported
Notifier Name: Not reported	Notifier Agency: Not reported
Notifier Phone: Not reported	Notifier Extension: Not reported
Spiller Contact: Not reported	Spiller Phone: Not reported
Spiller: ISLAND TRANSPORT CORP	
Address: Not reported	
Spill Class: Not reported	Resource Affected: On Land
Spill Closed Dt: 10/03/1991	Spill Source: Tank Truck
Spill Cause: Tank Overfill	PBS Number: Not reported
Water Affected: Not reported	Reported to Dept: 08/26/1991 09:10
Spill Notifier: Affected Persons	
Spill Date: 08/26/1991 08:00	
Cleanup Ceased: 10/03/1991	
Last Inspection: Not reported	
Cleanup Meets Standard: True	
Recommended Penalty: No Penalty	
Spiller Cleanup Date: Not reported	
Enforcement Date: Not reported	
Investigation Complete: Not reported	
UST Involvement: False	
Spill Record Last Update: 10/07/1991	
Corrective Action Plan Submitted: Not reported	
Date Spill Entered In Computer Data File: 08/28/1991	

**NCDPW  
 WINDING ROAD  
 BETHPAGE, NY 11714**

LUST

S100560179  
 N/A

LUST:

Facility ID: 9303993	Region of Spill: 1
Facility Contact: Not reported	Facility Tele: Not reported
Investigator: PARISH	Spill Type: Facility
Caller Name: LENNY	Caller Agency: LARRY TYREE
Caller Phone: (516) 249-3150	Caller Extension: Not reported

DETAILED ORPHAN LISTING

Site	Database(s)	EDR ID Number EPA ID Number
------	-------------	--------------------------------

**NCDPW (Continued)**

S100560179

Notifier Name:	Not reported	Notifier Agency:	Not reported
Notifier Phone:	Not reported	Notifier Extension:	Not reported
Spiller Contact:	Not reported	Spiller Phone:	Not reported
Spiller:	NCDPW		
Address:	Not reported		
Spill Class:	Known release that creates potential for fire or hazard. DEC Response. Willing Responsible Party. Corrective action taken.		
Spill Closed Dt:	Not reported	Resource Affected:	Groundwater
Spill Cause:	Tank Failure	Spill Source:	Other Non Commercial/Industrial
Water Affected:	Not reported	PBS Number:	Not reported
Spill Notifier:	Other	Reported to Dept:	06/29/1993 09:15
Spill Date:	06/28/1993 13:00		
Cleanup Ceased:	Not reported		
Last Inspection:	Not reported		
Cleanup Meets Standard:	False		
Recommended Penalty:	No Penalty		
Spiller Cleanup Date:	Not reported		
Enforcement Date:	Not reported		
Investigation Complete:	Not reported		
UST Involvement:	False		
Spill Record Last Update:	Not reported		
Corrective Action Plan Submitted:	Not reported		
Date Spill Entered In Computer Data File:	07/01/1993		

**NCDPW HAZ WASTE  
WINDING ROAD  
BETHPAGE, NY 11714**

LUST

S100666848  
N/A

LUST:

Facility ID:	9300577	Region of Spill:	1
Facility Contact:	Not reported	Facility Tele:	Not reported
Investigator:	KISPERS DRO	Spill Type:	Facility
Caller Name:	KEVIN KISPERS	Caller Agency:	DEC
Caller Phone:	(516) 751-7900	Caller Extension:	Not reported
Notifier Name:	Not reported	Notifier Agency:	Not reported
Notifier Phone:	Not reported	Notifier Extension:	Not reported
Spiller Contact:	Not reported	Spiller Phone:	Not reported
Spiller:	NCDPW HAZ WASTE		
Address:	Not reported		
Spill Class:	Known release that creates potential for fire or hazard. DEC Response. Willing Responsible Party. Corrective action taken.		
Spill Closed Dt:	08/01/1995	Resource Affected:	On Land
Spill Cause:	Other	Spill Source:	Other Commercial/Industrial
Water Affected:	Not reported	PBS Number:	Not reported
Spill Notifier:	DEC	Reported to Dept:	04/12/1993 12:45
Spill Date:	04/12/1993 12:00		
Cleanup Ceased:	08/01/1995		
Last Inspection:	Not reported		
Cleanup Meets Standard:	True		
Recommended Penalty:	No Penalty		
Spiller Cleanup Date:	Not reported		
Enforcement Date:	Not reported		
Investigation Complete:	Not reported		
UST Involvement:	False		
Spill Record Last Update:	08/02/1995		

DETAILED ORPHAN LISTING

Site	Database(s)	EDR ID Number EPA ID Number
------	-------------	--------------------------------

NCDPW HAZ WASTE (Continued)		S100666848
Corrective Action Plan Submitted:	Not reported	
Date Spill Entered In Computer Data File:	04/14/1993	

<b>NCDWP HAZ WASTE</b> <b>WINDING ROAD</b> <b>BETHPAGE, NY 11714</b>	<b>LUST</b>	<b>S100666850</b> <b>N/A</b>
--	-------------	---------------------------------

LUST:

Facility ID:	9300626	Region of Spill:	1
Facility Contact:	Not reported	Facility Tele:	Not reported
Investigator:	KISPERT DRO	Spill Type:	Facility
Caller Name:	KEVIN KISPERT	Caller Agency:	DEC
Caller Phone:	(516) 751-7900	Caller Extension:	Not reported
Notifier Name:	Not reported	Notifier Agency:	Not reported
Notifier Phone:	Not reported	Notifier Extension:	Not reported
Spiller Contact:	Not reported	Spiller Phone:	Not reported
Spiller:	NCDPW HAZ WASTE		
Address:	Not reported		
	Not reported		
Spill Class:	Known release that creates potential for fire or hazard. DEC Response. Willing Responsible Party. Corrective action taken.		
Spill Closed Dt:	08/01/1995	Resource Affected:	On Land
Spill Cause:	Other	Spill Source:	Other Commercial/Industrial
Water Affected:	Not reported	PBS Number:	Not reported
Spill Notifier:	DEC	Reported to Dept:	04/06/1993 13:00
Spill Date:	04/06/1993 12:00		
Cleanup Ceased:	08/01/1995		
Last Inspection:	Not reported		
Cleanup Meets Standard:	True		
Recommended Penalty:	No Penalty		
Spiller Cleanup Date:	Not reported		
Enforcement Date:	Not reported		
Investigation Complete:	Not reported		
UST Involvement:	False		
Spill Record Last Update:	08/02/1995		
Corrective Action Plan Submitted:	Not reported		
Date Spill Entered In Computer Data File:	04/14/1993		

<b>FIREMENS TRAINING CENTER</b> <b>WINDING RD / ROUND SWAMP</b> <b>BETHPAGE, NY 11714</b>	<b>LUST</b>	<b>S102234974</b> <b>N/A</b>
---	-------------	---------------------------------

LUST:

Facility ID:	9105485	Region of Spill:	1
Facility Contact:	Not reported	Facility Tele:	Not reported
Investigator:	PARISH	Spill Type:	UST
Caller Name:	PETER WILTOWSKI	Caller Agency:	NCDPW HAZ WASTE
Caller Phone:	(516) 997-8282	Caller Extension:	Not reported
Notifier Name:	PETER WILTOWSKI	Notifier Agency:	NCDPW HAZ WASTE
Notifier Phone:	(516) 997-8282	Notifier Extension:	Not reported
Spiller Contact:	TIM KELLY	Spiller Phone:	(516) 997-8282
Spiller:	NASSAU COUNTY DPW		
Address:	170 CANTIAGUE ROCK RD HICKSVILLE, NY 11801-		
Spill Class:	Known release that creates potential for fire or hazard. DEC Response. Unable/unwilling Responsible Party. Corrective action taken. (ISR)		

DETAILED ORPHAN LISTING

Site	Database(s)	EDR ID Number EPA ID Number
------	-------------	--------------------------------

**FIREMENS TRAINING CENTER (Continued)**

S102234974

Spill Closed Dt: Not reported	Resource Affected: Surface Water
Spill Cause: Other	Spill Source: Other Non Commercial/Industrial
Water Affected: Not reported	PBS Number: Not reported
Spill Notifier: Responsible Party	Reported to Dept: 08/21/1991 10:45
Spill Date: 08/20/1991 12:00	
Cleanup Ceased: Not reported	
Last Inspection: Not reported	
Cleanup Meets Standard: False	
Recommended Penalty: No Penalty	
Spiller Cleanup Date: Not reported	
Enforcement Date: Not reported	
Investigation Complete: Not reported	
UST Involvement: False	
Spill Record Last Update: 12/04/1995	
Corrective Action Plan Submitted: Not reported	
Date Spill Entered In Computer Data File: 08/26/1991	

**BETHPAGE STATE PARK  
BETHPAGE PKY  
FARMINGDALE, NY 11714**

**RCRIS-SQG 1000243984  
FINDS NYD981875362  
LUST**

**RCRIS:**

Owner: LI STATE PARK COMM  
(212) 555-1212

Contact: JAMES EVANS  
(516) 249-0701

Classification: Small Quantity Generator

<u>Waste</u>	<u>Quantity</u>
D001	0.000 (N)

(P) = Pounds , (K) = Kilograms , (M) = Metric Tons , (T) = Tons , (N) = Not Reported

Used Oil Recyc: No

Violation Status: No violations found

**LUST:**

Facility ID: 8807195	Region of Spill: 1
Facility Contact: Not reported	Facility Tele: Not reported
Investigator: T/T/F	Spill Type: Facility
Caller Name: JOE MCDONALD	Caller Agency: CENTRAL TESTING
Caller Phone: (607) 692-4688	Caller Extension: Not reported
Notifier Name: Not reported	Notifier Agency: Not reported
Notifier Phone: Not reported	Notifier Extension: Not reported
Spiller Contact: Not reported	Spiller Phone: (516) 669-1000
Spiller: BETHPAGE STATE PARK	
Address: Not reported	

Spill Class: Known release that creates potential for fire or hazard. DEC Response.  
Willing Responsible Party. Corrective action taken.

Spill Closed Dt: Not reported	Resource Affected: Groundwater
Spill Cause: Tank Test Failure	Spill Source: Other Non Commercial/Industrial
Water Affected: Not reported	PBS Number: Not reported
Spill Notifier: Tank Tester	Reported to Dept: 11/30/1988 17:31
Spill Date: 11/30/1988 16:15	
Cleanup Ceased: Not reported	
Last Inspection: Not reported	



DETAILED ORPHAN LISTING

Site	Database(s)	EDR ID Number EPA ID Number
------	-------------	--------------------------------

BETHPAGE STATE PARK (Continued)

1000243984

Cleanup Meets Standard: False  
 Recommended Penalty: No Penalty  
 Spiller Cleanup Date: Not reported  
 Enforcement Date: Not reported  
 Investigation Complete: Not reported  
 UST Involvement: False  
 Spill Record Last Update: 07/14/1992  
 Corrective Action Plan Submitted: Not reported  
 Date Spill Entered In Computer Data File: 12/02/1988

MTA BUS GARGE FORMERLY PUREX IND INC  
 COMMERCIAL AVE MITCHELL FIELD  
 GARDEN CITY, NY 11756

RCRIS-LQG 1000105580  
 NYD980760425

RCRIS:

Owner: NASSAU COUNTY  
 (212) 555-1212

Contact: DOUGLAS GARFIELD  
 (213) 630-7585

Classification: Large Quantity Generator

Waste	Quantity	Waste	Quantity
U037	0.000 (N)	U070	0.000 (N)
U071	0.000 (N)	U072	0.000 (N)
U076	0.000 (N)	U080	0.000 (N)
U210	0.000 (N)	U211	0.000 (N)
U220	0.000 (N)	U226	0.000 (N)
U228	0.000 (N)	U239	0.000 (N)

(P) = Pounds , (K) = Kilograms , (M) = Metric Tons , (T) = Tons , (N) = Not Reported

Used Oil Recyc: No

Violation Status: No violations found

EXXON CO USA - HICKSVILLE  
 RTE 106 & 107  
 HICKSVILLE, NY 11801

FINDS 1000335584  
 RCRIS-LQG NYD982796542

RCRIS:

Owner: EXXON CO USA  
 (212) 555-1212

Contact: LARRY WESTON  
 (516) 794-5436

Classification: Large Quantity Generator

Waste	Quantity	Waste	Quantity
D000	0.000 (N)	D001	0.000 (N)

(P) = Pounds , (K) = Kilograms , (M) = Metric Tons , (T) = Tons , (N) = Not Reported

DETAILED ORPHAN LISTING

Site		Database(s)	EDR ID Number EPA ID Number
------	--	-------------	--------------------------------

EXXON CO USA - HICKSVILLE (Continued) Used Oil Recyc: No Violation Status: No violations found			1000335584
--	--	--	------------

<b>TEXACO SERVICE STATION - 13-006-0196</b> <b>RTE 107 &amp; BETHPAGE RD</b> <b>HICKSVILLE, NY 11801</b>	<b>FINDS</b> <b>RCRIS-LQG</b>		1000144487 NYD982792913
--	----------------------------------	--	----------------------------

RCRIS:  
 Owner: STAR ENTERPRISE  
 (212) 555-1212  
 Contact: JOHN F LOVE  
 (609) 866-3233  
 Classification: Large Quantity Generator

<u>Waste</u>	<u>Quantity</u>	<u>Waste</u>	<u>Quantity</u>
D001	0.000 (N)	F001	0.000 (N)

(P) = Pounds , (K) = Kilograms , (M) = Metric Tons , (T) = Tons , (N) = Not Reported

Used Oil Recyc: No  
 Violation Status: No violations found

<b>NEUBAR SERVICE CENTER</b> <b>1 BARTEL LANE</b> <b>HICKSVILLE, NY 11801</b>	<b>RCRIS-SQG</b> <b>FINDS</b>		1000556708 NYD986992832
---	----------------------------------	--	----------------------------

RCRIS:  
 Owner: BILL HARTINGER  
 (516) 931-9654  
 Contact: BILL HARTINGER  
 (516) 931-9654  
 Classification: Small Quantity Generator

<u>Waste</u>	<u>Quantity</u>	<u>Waste</u>	<u>Quantity</u>
D001	0.000 (N)	D008	0.000 (N)
D018	0.000 (N)	D039	0.000 (N)

(P) = Pounds , (K) = Kilograms , (M) = Metric Tons , (T) = Tons , (N) = Not Reported

Used Oil Recyc: No  
 Violation Status: No violations found

<b>M G M TOWING &amp; AUTOMOTIVE</b> <b>870 S BROADWAY - FRONT OF BLDG</b> <b>HICKSVILLE, NY 11801</b>	<b>RCRIS-SQG</b> <b>FINDS</b>		1000555555 NYD986980936
--	----------------------------------	--	----------------------------

DETAILED ORPHAN LISTING

Site	Database(s)	EDR ID Number EPA ID Number
------	-------------	--------------------------------

M G M TOWING & AUTOMOTIVE (Continued)

1000555555

RCRIS:

Owner: M G M TOWING & AUTOMOTIVE  
(516) 822-2857

Contact: MICHAEL KENJESKY  
(516) 822-7857

Classification: Small Quantity Generator

Waste	Quantity	Waste	Quantity
D000	0.000 (N)	D001	0.000 (N)
D008	0.000 (N)	D018	0.000 (N)
D039	0.000 (N)		

(P) = Pounds , (K) = Kilograms , (M) = Metric Tons , (T) = Tons , (N) = Not Reported

Used Oil Recyc: No

Violation Status: No violations found

WHOLE SALE TIRE CO  
358 B BROADWAY MALL  
HICKSVILLE, NY 11801

RCRIS-SQG 1000872226  
NYD987034352

RCRIS:

Owner: BROADWAY MILL CORP  
(516) 942-8800

Contact: SCOTT STANTON  
(516) 942-8800

Classification: Conditionally Exempt Small Quantity Generator

Waste	Quantity	Waste	Quantity
D000	0.000 (N)	D001	0.000 (N)
D008	0.000 (N)	D018	0.000 (N)
D039	0.000 (N)		

(P) = Pounds , (K) = Kilograms , (M) = Metric Tons , (T) = Tons , (N) = Not Reported

Used Oil Recyc: No

Violation Status: No violations found

EXXON CO  
BROADWAY & RTE 106  
HICKSVILLE, NY 11801

RCRIS-SQG 1000335580  
FINDS NYD982743114

RCRIS:

Owner: EXXON COMPANY  
(212) 555-1212

Contact: LARRY WESTON  
(516) 794-5436

Classification: Not reported

Waste	Quantity
D001	0.000 (N)

(P) = Pounds , (K) = Kilograms , (M) = Metric Tons , (T) = Tons , (N) = Not Reported

DETAILED ORPHAN LISTING

Site	Database(s)	EDR ID Number EPA ID Number
------	-------------	--------------------------------

EXXON CO (Continued) Used Oil Recyc: No Violation Status: No violations found		1000335580
---	--	------------

<b>SLOMINS INC.</b> <b>75 LAUMAN LANE</b> <b>HICKSVILLE, NY 11801</b>	<b>AST</b> <b>UST</b>	<b>U003080080</b> <b>N/A</b>
---	--------------------------	---------------------------------

MOSF AST:

Facility ID:	1-3240	Telephone:	(516) 932-7000
Facility Type:	Storage Terminal	Facility Contact:	HOWARD SELDES
Facility Status:	ACTIVE FACILITY		
Owner:	SLOMINS INC. 125 LAUMAN LANE HICKSVILLE, NY 11801		
Owner Tel:	(516) 932-7000		
Owner Type:	Corporate/Commercial	CASNO:	Not reported
Tank Status:	In Service	Tank ID:	1
Total Tanks:	2	Daily Throughput	60000 Gal(s)
Tank Location:	ABOVEGROUND	Capacity (Gal):	Not reported
Install Date:	12/57		
Tank Type:	Steel/carbon steel		
Tank External:	OTHER	Tank Internal:	EPOXY LINER
Product:	NOS 1,2, OR 4 FUEL OIL	Pipe Type:	STEEL/IRON
Pipe Location:	Aboveground	Dispenser:	Suction
Pipe Internal:	NONE		
Pipe External:	NONE		
Second Contain:	PREFABRICATED STEEL DIKE		
Leak Detection:	NONE/GROUNDWATER WELL		
Overfill Protection:	High Level Alarm, Product Level Gauge		
Test Date:	06/91	Date Closed:	Not reported
Dispensing Mthd:	Suction		
SWIS Code:	28	Facility Town:	OYSTER BAY
Mailing Name:	SLOMINS INC. 125 LAUMAN LANE NY 11801		
Mailing Contact:	HOWARD SELDES		
Mailing Phone:	(516) 932-7000		
Legal Agent:	RAYMOND SLOMIN 125 LAUMAN LANE HICKSVILLE, NY 11801		

Date Legal Agent Filed with Secretary of State: 03/42  
 Name of Emergency Contact: HOWARD SELDES  
 Emergency Contact Telephone: (516) 932-7000  
 Chemical Bulk Storage Number: Not reported  
 Pollution Discharge Elimination System Num: 0-110591  
 License Status: License Issued  
 Date License Application Received: 01/04/1994  
 Date License Issued: 04/01/1994  
 Date License Expires or Expired: 03/31/1999  
 Product Transfer Operation: Tank Truck

DETAILED ORPHAN LISTING

Site	Database(s)	EDR ID Number	EPA ID Number
------	-------------	---------------	---------------

SLOMINS INC. (Continued)

U003080080

Facility ID:	1-3240	Telephone:	(516) 932-7000
Facility Type:	Storage Terminal	Facility Contact:	HOWARD SELDES
Facility Status:	ACTIVE FACILITY		
Owner:	SLOMINS INC. 125 LAUMAN LANE HICKSVILLE, NY 11801		
Owner Tel:	(516) 932-7000	CASNO:	Not reported
Owner Type:	Corporate/Commercial	Tank ID:	2
Tank Status:	In Service	Daily Throughput:	60000 Gal(s)
Total Tanks:	2	Capacity (Gal):	Not reported
Tank Location:	ABOVEGROUND		
Install Date:	11/82	Tank Internal:	EPOXY LINER
Tank Type:	Steel/carbon steel	Pipe Type:	STEEL/IRON
Tank External:	OTHER	Dispenser:	Suction
Product:	NOS 1,2, OR 4 FUEL OIL		
Pipe Location:	Aboveground		
Pipe Internal:	NONE		
Pipe External:	NONE		
Second Contain:	PREFABRICATED STEEL DIKE		
Leak Detection:	NONE/GROUNDWATER WELL		
Overfill Protection:	High Level Alarm, Product Level Gauge		
Test Date:	04/92	Date Closed:	Not reported
Dispensing Mthd:	Suction		
SWIS Code:	28	Facility Town:	OYSTER BAY
Mailing Name:	SLOMINS INC. 125 LAUMAN LANE NY 11801		
Mailing Contact:	HOWARD SELDES		
Mailing Phone:	(516) 932-7000		
Legal Agent:	RAYMOND SLOMIN 125 LAUMAN LANE HICKSVILLE, NY 11801		
Date Legal Agent Filed with Secretary of State:	03/42		
Name of Emergency Contact:	HOWARD SELDES		
Emergency Contact Telephone:	(516) 932-7000		
Chemical Bulk Storage Number:	Not reported		
Pollution Discharge Elimination System Num:	0-110591		
License Status:	License Issued		
Date License Application Received:	01/04/1994		
Date License Issued:	04/01/1994		
Date License Expires or Expired:	03/31/1999		
Product Transfer Operation:	Tank Truck		

DETAILED ORPHAN LISTING

Site	Database(s)	EDR ID Number EPA ID Number
SLOMINS INC. (Continued)		U003080080
<p><b>MOSF UST:</b></p> <p>Facility ID: 1-3240 Facility Status: ACTIVE FACILITY            SWIS Code: 28 Facility Town: OYSTER BAY            Contact: HOWARD SELDES, (516) 932-7000            Owner: SLOMINS INC.            125 LAUMAN LANE            HICKSVILLE, NY 11801-</p> <p>Owner Tel: (516) 932-7000 Owner Type: UNDEFINED            Mail To: SLOMINS INC.            125 LAUMAN LANE            NY 11801-            ATTN: HOWARD SELDES            (516) 932-7000</p> <p>Legal Agent: RAYMOND SLOMIN            125 LAUMAN LANE            HICKSVILLE, NY 11801-</p> <p>Date Filed: 03/42 CBS Number: Not reported            Emerg Contact: HOWARD SELDES, (516) 932-7000            SPDES Num: 0-110591 Total Tanks: 1            Avg Throughput: 60000 License Stat: Issued            License Issued: 04/01/1994 Exp Date: 03/31/1999            Facility Type: Storage Terminal            Transfer Operation: Tank Truck            Applic Rcvd: 01/04/1994 Tank ID: 3            Tank Location: UNDERGROUND            Tank Status: In Service            Install Date: 10/82 Capacity (Gal): 3600            CAS No: Not reported Tank Type: Steel/carbon steel            Product: OTHER Tank Internal: EPOXY LINER            Tank External: PAINTED/ASPHALT COATING            Pipe Location: Underground Pipe Type: OTHER            Pipe Internal: NONE Dispenser: Gravity            Pipe External: NONE            Second Contain: NONE            Leak Detection: NONE/GROUNDWATER WELL            Overfill Protection: None            Test Date: 11/92 Date Closed: Not reported            Database Type: Major Oil Storage</p>		

**HICKSVILLE POST OFFICE**  
**109 LUDY ST**  
**HICKSVILLE, NY 11801**

LUST

S102232601  
 N/A

LUST:

Facility ID: 9515845	Region of Spill: 1
Facility Contact: BRIAN RUFFLEY	Facility Tele: (516) 433-9188
Investigator: T/T/F	Spill Type: UST
Caller Name: STEVE BRANCIFORTE	Caller Agency: NEC
Caller Phone: (516) 433-2675	Caller Extension: Not reported
Notifier Name: SAME	Notifier Agency: Not reported
Notifier Phone: Not reported	Notifier Extension: Not reported
Spiller Contact: BRIAN RUFFLEY	Spiller Phone: (516) 433-9188
Spiller: HICKSVILLE POST OFFICE	
Address: 109 LUDY STREET	
	HICKSVILLE, NY 11802-
Spill Class: Known release that creates potential for fire or hazard. DEC Response.	
	Willing Responsible Party. Corrective action taken.
Spill Closed Dt: 06/18/1996	

DETAILED ORPHAN LISTING

Site	Database(s)	EDR ID Number	EPA ID Number
------	-------------	---------------	---------------

HICKSVILLE POST OFFICE (Continued)

S102232601

Spill Cause:	Tank Test Failure	Resource Affected:	On Land
Water Affected:	Not reported	Spill Source:	Other Commercial/Industrial
Spill Notifier:	Tank Tester	PBS Number:	Not reported
Spill Date:	03/11/1996 16:00	Reported to Dept:	03/11/1996 17:01
Cleanup Ceased:	Not reported		
Last Inspection:	Not reported		
Cleanup Meets Standard:	True		
Recommended Penalty:	No Penalty		
Spiller Cleanup Date:	Not reported		
Enforcement Date:	Not reported		
Investigation Complete:	Not reported		
UST Involvement:	True		
Spill Record Last Update:	06/20/1996		
Corrective Action Plan Submitted:	Not reported		
Date Spill Entered In Computer Data File:	03/11/1996		

S S PREMISES C/O SHELL OIL CO  
500 OLD CO RD & LEVITTOWN RD  
HICKSVILLE, NY 11801

FINDS 1000140663  
RCRIS-LQG NYD981133325

RCRIS:

Owner: SHELL OIL CO  
(212) 555-1212

Contact: JOHN SPINELLE  
(800) 431-5566

Classification: Large Quantity Generator

Waste	Quantity	Waste	Quantity
D000	0.000 (N)	K052	0.000 (N)
X001	0.000 (N)		

(P) = Pounds , (K) = Kilograms , (M) = Metric Tons , (T) = Tons , (N) = Not Reported

Used Oil Recyc: No

Violation Status: No violations found

TEXACO SVC STA  
180 OLD COUNTRY RD  
HICKSVILLE, NY 11801

FINDS 1000144528  
RCRIS-LQG NYD986901726

RCRIS:

Owner: STAR ENTERPRISE  
(212) 555-1212

Contact: JOHN YOUNG  
(609) 866-3233

Classification: Large Quantity Generator

Waste	Quantity	Waste	Quantity
D000	0.000 (N)	D001	0.000 (N)
NONE	0.000 (N)		

(P) = Pounds , (K) = Kilograms , (M) = Metric Tons , (T) = Tons , (N) = Not Reported

DETAILED ORPHAN LISTING

Site	Database(s)	EDR ID Number EPA ID Number
------	-------------	--------------------------------

<b>TEXACO SVC STA (Continued)</b> Used Oil Recyc: No Violation Status: No violations found		1000144528
--	--	------------

<b>FRESH START CLEANERS</b> <b>212 OLD COUNTRY RD</b> <b>HICKSVILLE, NY 11801</b>	<b>FINDS</b> <b>RCRIS-LQG</b>	<b>1000381240</b> <b>NYD981131444</b>
---	----------------------------------	--

RCRIS:

Owner: Not reported  
 Contact: JEROME KANE  
 (516) 935-5619

Classification: Large Quantity Generator

Waste	Quantity
F002	0.000 (N)

(P) = Pounds , (K) = Kilograms , (M) = Metric Tons , (T) = Tons , (N) = Not Reported

Used Oil Recyc: No

Violation Status: No violations found

<b>WESTERN AUTO REPAIR</b> <b>67 OLD COUNTRY RD</b> <b>HICKSVILLE, NY 11801</b>	<b>RCRIS-SQG</b>	<b>1000402170</b> <b>NYD986890564</b>
---	------------------	--

RCRIS:

Owner: WESTERN AUTO REPAIR  
 (212) 555-1212  
 Contact: HERB BROWER  
 (516) 931-9563

Classification: Small Quantity Generator

Waste	Quantity
D001	0.000 (N)

(P) = Pounds , (K) = Kilograms , (M) = Metric Tons , (T) = Tons , (N) = Not Reported

Used Oil Recyc: No

Violation Status: No violations found

<b>GETTY SVC STA</b> <b>178 OLD COUNTRY RD</b> <b>HICKSVILLE, NY 11801</b>	<b>RCRIS-SQG</b> <b>FINDS</b>	<b>1000789398</b> <b>NYD987008596</b>
--	----------------------------------	--



DETAILED ORPHAN LISTING

Site	Database(s)	EDR ID Number EPA ID Number
------	-------------	--------------------------------

GETTY SVC STA (Continued)

1000789398

RCRIS:

Owner: GETTY PETROLEUM CORP  
(718) 729-6500

Contact: JOHN CATAPANO  
(718) 729-6500

Classification: Conditionally Exempt Small Quantity Generator, Hazardous Waste Transporter

Waste	Quantity	Waste	Quantity
D001	0.000 (N)	D018	0.000 (N)

(P) = Pounds , (K) = Kilograms , (M) = Metric Tons , (T) = Tons , (N) = Not Reported

Used Oil Recyc: No

Violation Status: Violations exist, high priority violator

There are 1 compliance/violation record(s) reported at this site:

Evaluation	Area of Violation	Date of Compliance
Non-Financial Record Review	Generator-All Requirements	08/04/1993

SUNRISE PROFESSIONAL SERVICE INC  
73A OLD COUNTRY RD  
HICKSVILLE, NY 11801

RCRIS-SQG 1000990180  
NYR000001396

RCRIS:

Owner: SUNNY CHEN  
(516) 681-6081

Contact: SUNNY J CHEN  
(516) 681-6081

Classification: Small Quantity Generator

Waste	Quantity	Waste	Quantity
D000	0.000 (N)	F002	0.000 (N)

(P) = Pounds , (K) = Kilograms , (M) = Metric Tons , (T) = Tons , (N) = Not Reported

Used Oil Recyc: No

Violation Status: No violations found

HICKSVILLE FIRE DIST  
STRONG ST FIRE STATION  
HICKSVILLE, NY 11801

FINDS 1000457594  
RCRIS-LQG NYD986928554

DETAILED ORPHAN LISTING

Site	Database(s)	EDR ID Number EPA ID Number
------	-------------	--------------------------------

HICKSVILLE FIRE DIST (Continued)

1000457594

RCRIS:

Owner: HICKSVILLE FIRE DIST  
(212) 555-1212

Contact: OWEN MAGEE  
(516) 933-6445

Classification: Large Quantity Generator

Waste	Quantity	Waste	Quantity
NONE	0.000 (N)	NONE	0.000 (N)

(P) = Pounds , (K) = Kilograms , (M) = Metric Tons , (T) = Tons , (N) = Not Reported

Used Oil Recyc: No

Violation Status: No violations found

KEUKA LAKE STATE PARK  
ROUTE 54A CAMP COMFORT ST  
JERUSALEM, NY 11714

LUST

S101102772  
N/A

LUST:

Facility ID:	9400514	Region of Spill:	8
Facility Contact:	Not reported	Facility Tele:	Not reported
Investigator:	PL	Spill Type:	UST
Caller Name:	JIM TERRY	Caller Agency:	FINGER LAKES STATE PARKS
Caller Phone:	(607) 387-7041	Caller Extension:	Not reported
Notifier Name:	Not reported	Notifier Agency:	Not reported
Notifier Phone:	Not reported	Notifier Extension:	Not reported
Spiller Contact:	Not reported	Spiller Phone:	(607) 387-7041
Spiller:	NYS PARKS & RECREATION		
Address:	Not reported		
	Not reported		
Spill Class:	Known release that creates potential for fire or hazard. DEC Response. Willing Responsible Party. Corrective action taken.		
Spill Closed Dt:	05/29/1996	Resource Affected:	Groundwater
Spill Cause:	Other	Spill Source:	Other Non Commercial/Industrial
Water Affected:	Not reported	PBS Number:	Not reported
Spill Notifier:	Responsible Party	Reported to Dept:	04/12/1994 11:57
Spill Date:	04/12/1994 11:50		
Cleanup Ceased:	05/29/1996		
Last Inspection:	Not reported		
Cleanup Meets Standard:	True		
Recommended Penalty:	No Penalty		
Spiller Cleanup Date:	Not reported		
Enforcement Date:	Not reported		
Investigation Complete:	Not reported		
UST Involvement:	False		
Spill Record Last Update:	05/30/1996		
Corrective Action Plan Submitted:	Not reported		
Date Spill Entered In Computer Data File:	04/13/1994		

Facility ID:	9400525	Region of Spill:	8
Facility Contact:	Not reported	Facility Tele:	Not reported
Investigator:	PL	Spill Type:	Facility
Caller Name:	JIM TERRY	Caller Agency:	FINGER LAKES STATE PARK
Caller Phone:	(607) 387-7041	Caller Extension:	Not reported
Notifier Name:	Not reported	Notifier Agency:	Not reported
Notifier Phone:	Not reported	Notifier Extension:	Not reported

DETAILED ORPHAN LISTING

Site	Database(s)	EDR ID Number EPA ID Number
------	-------------	--------------------------------

KEUKA LAKE STATE PARK (Continued)

S101102772

Spiller Contact: Not reported Spiller Phone: (607) 387-7041  
 Spiller: NYS PARKS & RECREATION  
 Address: Not reported  
 Spill Class: Known release that creates potential for fire or hazard. DEC Response. Willing Responsible Party. Corrective action taken.  
 Spill Closed Dt: 01/23/1995  
 Spill Cause: Other Resource Affected: Groundwater  
 Water Affected: Not reported Spill Source: Other Non Commercial/Industrial  
 Spill Notifier: Responsible Party PBS Number: Not reported  
 Spill Date: 04/12/1994 15:00 Reported to Dept: 04/12/1994 15:27  
 Cleanup Ceased: 01/23/1995  
 Last Inspection: Not reported  
 Cleanup Meets Standard: True  
 Recommended Penalty: No Penalty  
 Spiller Cleanup Date: Not reported  
 Enforcement Date: Not reported  
 Investigation Complete: Not reported  
 UST Involvement: False  
 Spill Record Last Update: 01/23/1995  
 Corrective Action Plan Submitted: Not reported  
 Date Spill Entered In Computer Data File: 04/13/1994

POTTER RESIDENCE  
 450 EAST BLUFF ROAD  
 JERUSALEM, NY 11714

LUST

S102234040  
 N/A

LUST:

Facility ID: 9515023 Region of Spill: 8  
 Facility Contact: DALE BERGSTRESSER Facility Tele: (315) 595-8816  
 Investigator: PL Spill Type: UST  
 Caller Name: CHARLIE WEAVER Caller Agency: IRA WYMAN OIL CO  
 Caller Phone: (315) 536-2378 Caller Extension: Not reported  
 Notifier Name: Not reported Notifier Agency: Not reported  
 Notifier Phone: Not reported Notifier Extension: Not reported  
 Spiller Contact: RAY POTTER Spiller Phone: (315) 536-6445  
 Spiller: RAY POTTER  
 Address: 450 EAST BLUFF RD  
 JERUSALEM, NY  
 Spill Class: Known release that creates a file or hazard. DEC Response. Willing Responsible Party. Corrective action taken.  
 Spill Closed Dt: Not reported  
 Spill Cause: Tank Failure Resource Affected: Surface Water  
 Water Affected: KEUKA LAKE Spill Source: Private Dwelling  
 Spill Notifier: Other PBS Number: Not reported  
 Spill Date: 02/21/1996 10:00 Reported to Dept: 02/21/1996 11:00  
 Cleanup Ceased: Not reported  
 Last Inspection: 02/21/1996  
 Cleanup Meets Standard: False  
 Recommended Penalty: No Penalty  
 Spiller Cleanup Date: Not reported  
 Enforcement Date: Not reported  
 Investigation Complete: Not reported  
 UST Involvement: False  
 Spill Record Last Update: 03/08/1996  
 Corrective Action Plan Submitted: Not reported  
 Date Spill Entered In Computer Data File: 02/22/1996

DETAILED ORPHAN LISTING

Site	Database(s)	EDR ID Number EPA ID Number
------	-------------	--------------------------------

<b>KEUKA COLLEGE KEUKA PARK KEUKA COLLEGE JERUSALEM, NY 11714</b>	<b>LUST</b>	<b>S101340786 N/A</b>
---	-------------	---------------------------

LUST:

Facility ID:	9413939	Region of Spill:	8
Facility Contact:	Not reported	Facility Tele:	Not reported
Investigator:	PL	Spill Type:	Facility
Caller Name:	GEORGE BAUESCHNMDT	Caller Agency:	PRO TESTING SERVICE
Caller Phone:	(716) 732-5312	Caller Extension:	Not reported
Notifier Name:	Not reported	Notifier Agency:	Not reported
Notifier Phone:	Not reported	Notifier Extension:	Not reported
Spiller Contact:	Not reported	Spiller Phone:	(716) 536-5251
Spiller:	KEUKA COLLEGE		
Address:	Not reported KEUKA PARK 1447B		
Spill Class:	Known release that creates potential for fire or hazard. DEC Response. Willing Responsible Party. Corrective action taken.		
Spill Closed Dt:	Not reported		
Spill Cause:	Other	Resource Affected:	On Land
Water Affected:	Not reported	Spill Source:	Other Non Commercial/Industrial
Spill Notifier:	Other	PBS Number:	Not reported
Spill Date:	01/19/1995 11:00	Reported to Dept:	01/19/1995 12:05
Cleanup Ceased:	Not reported		
Last Inspection:	Not reported		
Cleanup Meets Standard:	False		
Recommended Penalty:	No Penalty		
Spiller Cleanup Date:	Not reported		
Enforcement Date:	Not reported		
Investigation Complete:	Not reported		
UST Involvement:	False		
Spill Record Last Update:	01/20/1995		
Corrective Action Plan Submitted:	Not reported		
Date Spill Entered In Computer Data File:	01/20/1995		

<b>RESIDENCE 153 ELM DRIVE EAST LEVITTOWN, NY 11756</b>	<b>LUST</b>	<b>S100666417 N/A</b>
---	-------------	---------------------------

LUST:

Facility ID:	9002819	Region of Spill:	1
Facility Contact:	Not reported	Facility Tele:	Not reported
Investigator:	LEUNG	Spill Type:	Facility
Caller Name:	ROBIN RHODE	Caller Agency:	NCDH
Caller Phone:	Not reported	Caller Extension:	Not reported
Notifier Name:	Not reported	Notifier Agency:	Not reported
Notifier Phone:	Not reported	Notifier Extension:	Not reported
Spiller Contact:	Not reported	Spiller Phone:	Not reported
Spiller:	RESIDENCE		
Address:	Not reported Not reported		
Spill Class:	Not reported		
Spill Closed Dt:	07/11/1990	Resource Affected:	On Land
Spill Cause:	Other	Spill Source:	Private Dwelling
Water Affected:	Not reported	PBS Number:	Not reported
Spill Notifier:	Health Department	Reported to Dept:	06/11/1990 16:35
Spill Date:	06/08/1990 10:35		
Cleanup Ceased:	07/11/1990		
Last Inspection:	Not reported		

DETAILED ORPHAN LISTING

Site	Database(s)	EDR ID Number EPA ID Number
------	-------------	--------------------------------

RESIDENCE (Continued)		S100666417
-----------------------	--	------------

Cleanup Meets Standard: True  
 Recommended Penalty: No Penalty  
 Spiller Cleanup Date: Not reported  
 Enforcement Date: Not reported  
 Investigation Complete: Not reported  
 UST Involvement: False  
 Spill Record Last Update: 07/12/1990  
 Corrective Action Plan Submitted: Not reported  
 Date Spill Entered In Computer Data File: 06/13/1990

<b>GENEVA N. GALLOW SCHOOL FARMEDGE RD &amp; CARPENTER LEVITTOWN, NY 11756</b>	UST	U001446252 N/A
--	-----	-------------------

Nassau County UST:  
 Facility ID: 052323 Tank ID: 0002  
 Tank Location: Indoors, Belowground Capacity: 00010000  
 Tank Status: In Service Tank Material: Fiberglass Reinforced Plastic  
 Piping Type: Other Material Type: Fresh/Product  
 Int Protection: None  
 Ext Protection: FIBERGLASS REINFORCED PLASTIC  
 Description: OIL, FUEL #2  
 Leak Detect: IN-TANK SYSTEM Containment: Double Wall Tank  
 Dispense Method: Suction Product Gauge: Yes  
 Fill Type: Gravity Install Date: 1087  
 Total Tanks: 1

<b>STEVEN KAROPCZYC SCHL FARMEDGE ROAD LEVITTOWN, NY 11756</b>	UST	U001855031 N/A
--	-----	-------------------

Nassau County UST:  
 Facility ID: 052322 Tank ID: 0002  
 Tank Location: Indoors, Belowground Capacity: 00006000  
 Tank Status: In Service Tank Material: Fiberglass Reinforced Plastic  
 Piping Type: Other Material Type: Fresh/Product  
 Int Protection: None  
 Ext Protection: FIBERGLASS REINFORCED PLASTIC  
 Description: OIL, FUEL #4  
 Leak Detect: IN-TANK SYSTEM Containment: Double Wall Tank  
 Dispense Method: Suction Product Gauge: Yes  
 Fill Type: Gravity Install Date: 1087  
 Total Tanks: 1

<b>D&amp;J CIRCLE SALES 120379 3285 HEMP TPK &amp; JERUSALEM LEVITTOWN, NY 11756</b>	UST	U001445718 N/A
--	-----	-------------------

DETAILED ORPHAN LISTING

Site	Database(s)	EDR ID Number EPA ID Number
------	-------------	--------------------------------

D&J CIRCLE SALES 120379 (Continued)

U001445718

Nassau County UST:

Facility ID: 040142	Tank ID: 0005
Tank Location: indoors, Belowground	Capacity: 00000550
Tank Status: In Service	Tank Material: OTHER
Piping Type: Other	Material Type: Fresh/Product
Int Protection: Internal Lining	
Ext Protection: PAINTED [e.g. asphaltic]	
Description: OIL, FUEL #2	
Leak Detect: ELECTRONIC	Containment: Double Wall Tank
Dispense Method: Suction	Product Gauge: Yes
Fill Type: Pumped	Install Date: 1291
Total Tanks: 1	

MAJOR FUEL OIL CO  
LAUREL LA / ORCHARD ST  
LEVITTOWN, NY 11756

LUST

S100147448  
N/A

LUST:

Facility ID: 8807549	Region of Spill: 1
Facility Contact: Not reported	Facility Tele: Not reported
Investigator: ACAMPORA	Spill Type: Facility
Caller Name: MATT	Caller Agency: TYREE
Caller Phone: (516) 249-3150	Caller Extension: Not reported
Notifier Name: Not reported	Notifier Agency: Not reported
Notifier Phone: Not reported	Notifier Extension: Not reported
Spiller Contact: Not reported	Spiller Phone: (516) 588-9276
Spiller: MAJOR FUEL OIL CO	
Address: 900 PORTION ROAD LAKE RONKONKOMA, NY 11779	
Spill Class: Not reported	Resource Affected: On Land
Spill Closed Dt: 02/12/1989	Spill Source: Tank Truck
Spill Cause: Tank Overfill	PBS Number: Not reported
Water Affected: Not reported	Reported to Dept: 12/14/1988 13:42
Spill Notifier: Other	
Spill Date: 12/14/1988 13:30	
Cleanup Ceased: 02/12/1989	
Last Inspection: Not reported	
Cleanup Meets Standard: True	
Recommended Penalty: No Penalty	
Spiller Cleanup Date: Not reported	
Enforcement Date: Not reported	
Investigation Complete: Not reported	
UST Involvement: False	
Spill Record Last Update: 02/14/1989	
Corrective Action Plan Submitted: Not reported	
Date Spill Entered in Computer Data File: 12/15/1988	

LEE ROAD SCHOOL  
LEE ROAD  
LEVITTOWN, NY 11756

UST

U001446126  
N/A

DETAILED ORPHAN LISTING

Site	Database(s)	EDR ID Number EPA ID Number
------	-------------	--------------------------------

LEE ROAD SCHOOL (Continued)

U001446126

Nassau County UST:

Facility ID:	052219	Tank ID:	0001
Tank Location:	Indoors, Belowground	Capacity:	00010000
Tank Status:	In Service	Tank Material:	Fiberglass Reinforced Plastic
Piping Type:	Double Walled Fiberglass	Material Type:	Fresh/Product
Int Protection:	None		
Ext Protection:	NONE		
Description:	OIL, FUEL #2		
Leak Detect:	OTHER	Containment:	Double Wall Tank
Dispense Method:	Suction	Product Gauge:	Yes
Fill Type:	Gravity	Install Date:	0288
Total Tanks:	1		

MEENAN OIL  
36 OAK TREE LANE  
LEVITTOWN, NY 11756

LUST

S100168939  
N/A

LUST:

Facility ID:	8807457	Region of Spill:	1
Facility Contact:	Not reported	Facility Tele:	Not reported
Investigator:	WALEKK	Spill Type:	Facility
Caller Name:	MR.KUNNMANN	Caller Agency:	MEENAN
Caller Phone:	(516) 783-1000	Caller Extension:	Not reported
Notifier Name:	Not reported	Notifier Agency:	Not reported
Notifier Phone:	Not reported	Notifier Extension:	Not reported
Spiller Contact:	Not reported	Spiller Phone:	Not reported
Spiller:	MEENAN OIL		
Address	3020 BURNS AVENUE WANTAGH, NY		
Spill Class:	Not reported	Resource Affected:	On Land
Spill Closed Dt:	01/24/1989	Spill Source:	Other Commercial/Industrial
Spill Cause:	Tank Overfill	PBS Number:	Not reported
Water Affected:	Not reported	Reported to Dept:	12/09/1988 10:03
Spill Notifier:	Responsible Party		
Spill Date:	12/08/1988 11:30		
Cleanup Ceased:	01/24/1989		
Last Inspection:	Not reported		
Cleanup Meets Standard:	True		
Recommended Penalty:	No Penalty		
Spiller Cleanup Date:	Not reported		
Enforcement Date:	Not reported		
Investigation Complete:	Not reported		
UST Involvement:	False		
Spill Record Last Update:	01/25/1989		
Corrective Action Plan Submitted:	Not reported		
Date Spill Entered in Computer Data File:	12/13/1988		

SALK MIDDLE SCHOOL  
OLD JERUSALEM ROAD  
LEVITTOWN, NY 11756

UST

U001446132  
N/A

DETAILED ORPHAN LISTING

Site	Database(s)	EDR ID Number EPA ID Number
------	-------------	--------------------------------

SALK MIDDLE SCHOOL (Continued)

U001446132

Nassau County UST:

Facility ID: 052225	Tank ID: 0001
Tank Location: Indoors, Belowground	Capacity: 00015000
Tank Status: In Service	Tank Material: Fiberglass Reinforced Plastic
Piping Type: Double Walled Fiberglass	Material Type: Fresh/Product
Int Protection: None	
Ext Protection: NONE	
Description: OIL, FUEL #2	
Leak Detect: ELECTRONIC	Containment: Double Wall Tank
Dispense Method: Suction	Product Gauge: Yes
Fill Type: Gravity	Install Date: 0887
Total Tanks: 1	

MACARTHUR HIGH SCHOOL  
OLD JERUSALEM ROAD  
LEVITTOWN, NY 11756

UST

U001855009  
N/A

Nassau County UST:

Facility ID: 052220	Tank ID: 0001
Tank Location: Indoors, Belowground	Capacity: 00020000
Tank Status: In Service	Tank Material: Fiberglass Reinforced Plastic
Piping Type: Double Walled Fiberglass	Material Type: Fresh/Product
Int Protection: None	
Ext Protection: NONE	
Description: OIL, FUEL #2	
Leak Detect: ELECTRONIC	Containment: Double Wall Tank
Dispense Method: Suction	Product Gauge: Yes
Fill Type: Gravity	Install Date: 0787
Total Tanks: 1	

RED SCHOOL HOUSE  
OLD JERUSALEM ROAD  
LEVITTOWN, NY 11756

UST

U001855052  
N/A

Nassau County UST:

Facility ID: 052384	Tank ID: 0002
Tank Location: Indoors, Belowground	Capacity: 00000550
Tank Status: In Service	Tank Material: Fiberglass Reinforced Plastic
Piping Type: Other	Material Type: Fresh/Product
Int Protection: None	
Ext Protection: FIBERGLASS REINFORCED PLASTIC	
Description: OIL, FUEL #2	
Leak Detect: ELECTRONIC	Containment: Double Wall Tank
Dispense Method: Suction	Product Gauge: No
Fill Type: Gravity	Install Date: 0390
Total Tanks: 1	

GALLEI RESIDENCE  
8 PINE COVE DRIVE  
LEVITTOWN, NY 11756

LUST

S102232956  
N/A

LUST:

Facility ID: 8603980	Region of Spill: 1
Facility Contact: Not reported	Facility Tele: Not reported
Investigator: Not reported	Spill Type: UST
Caller Name: Not reported	Caller Agency: Not reported
Caller Phone: Not reported	Caller Extension: Not reported



DETAILED ORPHAN LISTING

Site	Database(s)	EDR ID Number EPA ID Number
<b>GALLEI RESIDENCE (Continued)</b>		<b>S102232956</b>
Notifier Name:	Not reported	Notifier Agency: Not reported
Notifier Phone:	Not reported	Notifier Extension: Not reported
Spiller Contact:	Not reported	Spiller Phone: Not reported
Spiller:	GALLEI RESIDENCE	
Address:	8 PINE COVE DRIVE LEVITTOWN	
Spill Class:	Not reported	
Spill Closed Dt:	02/09/1987	
Spill Cause:	Tank Failure	Resource Affected: Groundwater
Water Affected:	Not reported	Spill Source: Private Dwelling
Spill Notifier:	Other	PBS Number: Not reported
Spill Date:	09/18/1986	Reported to Dept: 09/18/1986 16:30
Cleanup Ceased:	02/09/1987	
Last Inspection:	Not reported	
Cleanup Meets Standard:	True	
Recommended Penalty:	No Penalty	
Spiller Cleanup Date:	Not reported	
Enforcement Date:	Not reported	
Investigation Complete:	Not reported	
UST Involvement:	False	
Spill Record Last Update:	11/14/1995	
Corrective Action Plan Submitted:	Not reported	
Date Spill Entered In Computer Data File:	09/27/1986	

<b>MEENAN OIL 17 SHELTA LANE LEVITTOWN, NY 11756</b>	<b>LUST</b>	<b>S101508043 N/A</b>
LUST:		
Facility ID:	9415247	Region of Spill: 1
Facility Contact:	Not reported	Facility Tele: Not reported
Investigator:	SCHULZ	Spill Type: Facility
Caller Name:	JIM WATERS	Caller Agency: MEENAN
Caller Phone:	(516) 783-1299	Caller Extension: Not reported
Notifier Name:	Not reported	Notifier Agency: Not reported
Notifier Phone:	Not reported	Notifier Extension: Not reported
Spiller Contact:	Not reported	Spiller Phone: Not reported
Spiller:	MEENAN OIL	
Address:	Not reported	
Spill Class:	Known release with minimal potential for fire or hazard. DEC Response. Willing Responsible Party. Corrective action taken.	
Spill Closed Dt:	03/08/1995	
Spill Cause:	Tank Overfill	Resource Affected: On Land
Water Affected:	Not reported	Spill Source: Private Dwelling
Spill Notifier:	Responsible Party	PBS Number: Not reported
Spill Date:	02/21/1995 15:09	Reported to Dept: 02/21/1995 15:29
Cleanup Ceased:	03/08/1995	
Last Inspection:	Not reported	
Cleanup Meets Standard:	True	
Recommended Penalty:	No Penalty	
Spiller Cleanup Date:	Not reported	
Enforcement Date:	Not reported	
Investigation Complete:	Not reported	
UST Involvement:	False	
Spill Record Last Update:	03/08/1995	
Corrective Action Plan Submitted:	Not reported	

DETAILED ORPHAN LISTING

Site	Database(s)	EDR ID Number EPA ID Number
------	-------------	--------------------------------

MEENAN OIL (Continued)

S101508043

Date Spill Entered In Computer Data File: 02/22/1995

RELIANCE UTILITIES  
10 SHERPARD LANE  
LEVITTOWN, NY 11756

LUST

S100174807  
N/A

LUST:

Facility ID:	9101321	Region of Spill:	1
Facility Contact:	Not reported	Facility Tele:	Not reported
Investigator:	PARISH	Spill Type:	Facility
Caller Name:	KEN NELSON	Caller Agency:	RELIANCE UTILITIES
Caller Phone:	(516) 931-6800	Caller Extension:	Not reported
Notifier Name:	Not reported	Notifier Agency:	Not reported
Notifier Phone:	Not reported	Notifier Extension:	Not reported
Spiller Contact:	Not reported	Spiller Phone:	(516) 931-6800
Spiller:	RELIANCE UTILITIES		
Address:	Not reported		
	Not reported		
Spill Class:	Not reported	Resource Affected:	On Land
Spill Closed Dt:	01/21/1992	Spill Source:	Tank Truck
Spill Cause:	Tank Overfill	PBS Number:	Not reported
Water Affected:	Not reported	Reported to Dept:	05/02/1991 09:39
Spill Notifier:	Responsible Party		
Spill Date:	05/02/1991 09:30		
Cleanup Ceased:	01/21/1992		
Last Inspection:	Not reported		
Cleanup Meets Standard:	True		
Recommended Penalty:	No Penalty		
Spiller Cleanup Date:	Not reported		
Enforcement Date:	Not reported		
Investigation Complete:	Not reported		
UST Involvement:	False		
Spill Record Last Update:	01/22/1992		
Corrective Action Plan Submitted:	Not reported		
Date Spill Entered In Computer Data File:	05/03/1991		

RELIANCE  
29 SPRINGTIME LANE EAST  
LEVITTOWN, NY 11756

LUST

S100174580  
N/A

LUST:

Facility ID:	9012363	Region of Spill:	1
Facility Contact:	Not reported	Facility Tele:	Not reported
Investigator:	KISPERT	Spill Type:	Facility
Caller Name:	KEN RENN	Caller Agency:	RELIANCE
Caller Phone:	(516) 931-6800	Caller Extension:	Not reported
Notifier Name:	Not reported	Notifier Agency:	Not reported
Notifier Phone:	Not reported	Notifier Extension:	Not reported
Spiller Contact:	Not reported	Spiller Phone:	Not reported
Spiller:	RELIANCE		
Address:	477 WEST JOHN STREET HICKSVILLE, NY		
Spill Class:	Not reported	Resource Affected:	On Land
Spill Closed Dt:	05/09/1991	Spill Source:	Tank Truck
Spill Cause:	Tank Overfill		
Water Affected:	Not reported		

DETAILED ORPHAN LISTING

Site	Database(s)	EDR ID Number	EPA ID Number
RELIANCE (Continued)		S100174580	
Spill Notifier: Responsible Party	PBS Number: Not reported		
Spill Date: 03/01/1991 13:00	Reported to Dept: 03/01/1991 14:38		
Cleanup Ceased: 05/09/1991			
Last Inspection: Not reported			
Cleanup Meets Standard: True			
Recommended Penalty: No Penalty			
Spiller Cleanup Date: Not reported			
Enforcement Date: Not reported			
Investigation Complete: Not reported			
UST Involvement: False			
Spill Record Last Update: 05/13/1991			
Corrective Action Plan Submitted: Not reported			
Date Spill Entered In Computer Data File: 03/04/1991			

CASTEL COAL & OIL CO. STOKES SCHOOL/CONDOR RD LEVITTOWN, NY 11756	LUST	S100148673	N/A
---	------	------------	-----

LUST:

Facility ID: 8607293	Region of Spill: 1
Facility Contact: Not reported	Facility Tele: Not reported
Investigator: WALEK	Spill Type: Facility
Caller Name: Not reported	Caller Agency: Not reported
Caller Phone: Not reported	Caller Extension: Not reported
Notifier Name: Not reported	Notifier Agency: Not reported
Notifier Phone: Not reported	Notifier Extension: Not reported
Spiller Contact: Not reported	Spiller Phone: (212) 823-8800
Spiller: CASTEL COAL & OIL CO.	
Address: 1724 EAST CHESTER ROAD BRONX, NY 14061	
Spill Class: Not reported	Resource Affected: On Land
Spill Closed Dt: 03/05/1987	Spill Source: Other Commercial/Industrial
Spill Cause: Tank Overfill	PBS Number: Not reported
Water Affected: Not reported	Reported to Dept: 03/02/1987 11:30
Spill Notifier: Health Department	
Spill Date: 02/27/1987 11:30	
Cleanup Ceased: 03/05/1987	
Last Inspection: Not reported	
Cleanup Meets Standard: True	
Recommended Penalty: No Penalty	
Spiller Cleanup Date: Not reported	
Enforcement Date: Not reported	
Investigation Complete: Not reported	
UST Involvement: False	
Spill Record Last Update: 09/08/1987	
Corrective Action Plan Submitted: Not reported	
Date Spill Entered In Computer Data File: 03/05/1987	

DETAILED ORPHAN LISTING

<u>Site</u>	<u>Database(s)</u>	<u>EDR ID Number</u> <u>EPA ID Number</u>
-------------	--------------------	--

**ISLAND TREES HIGH SCHOOL  
STRAIGHT LANE  
LEVITTOWN, NY 11756**

**UST**

**U001855032  
N/A**

Nassau County UST:

Facility ID:	052324	Tank ID:	0002
Tank Location:	Indoors, Belowground	Capacity:	00015000
Tank Status:	In Service	Tank Material:	Fiberglass Reinforced Plastic
Piping Type:	Other	Material Type:	Fresh/Product
Int Protection:	None		
Ext Protection:	FIBERGLASS REINFORCED PLASTIC		
Description:	OIL, FUEL #4		
Leak Detect:	IN-TANK SYSTEM	Containment:	Double Wall Tank
Dispense Method:	Suction	Product Gauge:	Yes
Fill Type:	Gravity	Install Date:	1087
Total Tanks:	1		

**UFI INC  
STRAIGHT LANE  
LEVITTOWN, NY 11756**

**LUST**

**S100666484  
N/A**

LUST:

Facility ID:	9006235	Region of Spill:	1
Facility Contact:	Not reported	Facility Tele:	Not reported
Investigator:	ACAMPORA	Spill Type:	Facility
Caller Name:	WALTER BERNINGER	Caller Agency:	F&N
Caller Phone:	(516) 586-4900	Caller Extension:	Not reported
Notifier Name:	Not reported	Notifier Agency:	Not reported
Notifier Phone:	Not reported	Notifier Extension:	Not reported
Spiller Contact:	Not reported	Spiller Phone:	Not reported
Spiller:	UFI INC		
Address:	Not reported		
	Not reported		
Spill Class:	Not reported		
Spill Closed Dt:	09/11/1990		
Spill Cause:	Other	Resource Affected:	On Land
Water Affected:	Not reported	Spill Source:	Other Non Commercial/Industrial
Spill Notifier:	Other	PBS Number:	Not reported
Spill Date:	09/06/1990 10:00	Reported to Dept:	09/06/1990 13:00
Cleanup Ceased:	09/11/1990		
Last Inspection:	Not reported		
Cleanup Meets Standard:	True		
Recommended Penalty:	No Penalty		
Spiller Cleanup Date:	Not reported		
Enforcement Date:	Not reported		
Investigation Complete:	Not reported		
UST Involvement:	False		
Spill Record Last Update:	09/12/1990		
Corrective Action Plan Submitted:	Not reported		
Date Spill Entered In Computer Data File:	09/07/1990		

DETAILED ORPHAN LISTING

Site	Database(s)	EDR ID Number EPA ID Number
------	-------------	--------------------------------

**SUMMIT LANE SCHOOL**  
**SUMMIT LANE**  
**LEVITTOWN, NY 11756**

**FINDS 1000300430**  
**RCRIS-LQG NYD100379619**  
**UST**

**RCRIS:**

**Owner:** LEVITTOWN UFSD  
 (212) 555-1212

**Contact:** HCONFIRST EWALD  
 (516) 520-5301

**Classification:** Large Quantity Generator

Waste	Quantity
X001	0.000 (N)

(P) = Pounds , (K) = Kilograms , (M) = Metric Tons , (T) = Tons , (N) = Not Reported

Used Oil Recyc: No

Violation Status: No violations found

**Nassau County UST:**

<b>Facility ID:</b> 052226	<b>Tank ID:</b> 0001
<b>Tank Location:</b> Indoors, Belowground	<b>Capacity:</b> 00015000
<b>Tank Status:</b> In Service	<b>Tank Material:</b> Fiberglass Reinforced Plastic
<b>Piping Type:</b> Double Walled Fiberglass	<b>Material Type:</b> Fresh/Product
<b>Int Protection:</b> None	
<b>Ext Protection:</b> NONE	
<b>Description:</b> OIL, FUEL #2	
<b>Leak Detect:</b> ELECTRONIC	<b>Containment:</b> Double Wall Tank
<b>Dispense Method:</b> Suction	<b>Product Gauge:</b> Yes
<b>Fill Type:</b> Gravity	<b>Install Date:</b> 0887
<b>Total Tanks:</b> 1	

**NCDPW**  
**NO WANTAGH AVENUE**  
**LEVITTOWN, NY 11756**

**LUST S100177590**  
**N/A**

**LUST:**

<b>Facility ID:</b> 9111735	<b>Region of Spill:</b> 1
<b>Facility Contact:</b> Not reported	<b>Facility Tele:</b> Not reported
<b>Investigator:</b> T/T/F	<b>Spill Type:</b> Facility
<b>Caller Name:</b> KEN ARNOLD	<b>Caller Agency:</b> NCDPW
<b>Caller Phone:</b> (516) 997-8282	<b>Caller Extension:</b> Not reported
<b>Notifier Name:</b> Not reported	<b>Notifier Agency:</b> Not reported
<b>Notifier Phone:</b> Not reported	<b>Notifier Extension:</b> Not reported
<b>Spiller Contact:</b> Not reported	<b>Spiller Phone:</b> Not reported
<b>Spiller:</b> NCDPW	
<b>Address:</b> 425 SALISBURY DRIVE WESTBURY, NY	

**Spill Class:** Known release that creates potential for fire or hazard. DEC Response. Willing Responsible Party. Corrective action taken.

<b>Spill Closed Dt:</b> 04/13/1992	<b>Resource Affected:</b> Groundwater
<b>Spill Cause:</b> Tank Test Failure	<b>Spill Source:</b> Other Non Commercial/Industrial
<b>Water Affected:</b> Not reported	<b>PBS Number:</b> Not reported
<b>Spill Notifier:</b> Tank Tester	<b>Reported to Dept:</b> 02/14/1992 10:00
<b>Spill Date:</b> 02/13/1992 15:30	
<b>Cleanup Ceased:</b> 04/13/1992	
<b>Last Inspection:</b> Not reported	
<b>Cleanup Meets Standard:</b> True	
<b>Recommended Penalty:</b> No Penalty	
<b>Spiller Cleanup Date:</b> Not reported	

DETAILED ORPHAN LISTING

Site	Database(s)	EDR ID Number EPA ID Number
------	-------------	--------------------------------

**NCDPW (Continued)**

S100177590

Enforcement Date: Not reported  
 Investigation Complete: Not reported  
 UST Involvement: True  
 Spill Record Last Update: 11/09/1992  
 Corrective Action Plan Submitted: Not reported  
 Date Spill Entered In Computer Data File: 02/19/1992

**MURPHY RESIDENCE  
 26 WOODGREEN LANE  
 LEVITTOWN, NY 11756**

**LUST**

**S100665851  
 N/A**

**LUST:**

Facility ID: 8903731	Region of Spill: 1
Facility Contact: Not reported	Facility Tele: Not reported
Investigator: HOFMANN	Spill Type: Facility
Caller Name: TOM KILGALLEN	Caller Agency: MEENAN
Caller Phone: (516) 781-1200	Caller Extension: Not reported
Notifier Name: Not reported	Notifier Agency: Not reported
Notifier Phone: Not reported	Notifier Extension: Not reported
Spiller Contact: Not reported	Spiller Phone: (516) 735-9571
Spiller: MURPHY RESIDENCE	
Address: 26 WOODGREEN LANE LEVITTOWN, NY	

Spill Class: Not reported	Resource Affected: Groundwater
Spill Closed Dt: 09/19/1989	Spill Source: Private Dwelling
Spill Cause: Other	PBS Number: Not reported
Water Affected: Not reported	Reported to Dept: 07/13/1989 14:34
Spill Notifier: Other	
Spill Date: 07/13/1989 08:53	
Cleanup Ceased: 09/19/1989	
Last Inspection: Not reported	
Cleanup Meets Standard: True	
Recommended Penalty: No Penalty	
Spiller Cleanup Date: Not reported	
Enforcement Date: Not reported	
Investigation Complete: Not reported	
UST Involvement: False	
Spill Record Last Update: 09/22/1989	
Corrective Action Plan Submitted: Not reported	
Date Spill Entered In Computer Data File: 07/14/1989	

**HEMPSTEAD TOWNSHIP OF DEPT OF SANIT  
 1600 MERRICK RD  
 NASSAU COUNTY, NY**

**RCRIS-SQG 1000125395  
 FINDS NYD981492101  
 SWF/LF**

DETAILED ORPHAN LISTING

Site	Database(s)	EDR ID Number	EPA ID Number
------	-------------	---------------	---------------

HEMPSTEAD TOWNSHIP OF DEPT OF SANIT (Continued)

1000125395

RCRIS:

Owner: TOWNSHIP OF HEMPSTEAD  
(212) 555-1212

Contact: A ALBANESE  
(516) 378-4210

Classification: Not reported

Waste	Quantity	Waste	Quantity
X001	0.000 (N)	X002	0.000 (N)

(P) = Pounds , (K) = Kilograms , (M) = Metric Tons , (T) = Tons , (N) = Not Reported

Used Oil Recyc: No

Violation Status: No violations found

LONG BEACH WATER POLLUTION CONTROL  
NATIONAL BLVD AT BAY  
NASSAU COUNTY, NY

FINDS  
SWF/LF  
RCRIS-LQG

1000231519  
NYD981563018

RCRIS:

Owner: CITY OF LONG BEACH  
(212) 555-1212

Contact: RONALD FRIEDL  
(516) 431-0230

Classification: Large Quantity Generator

Waste	Quantity
X002	0.000 (N)

(P) = Pounds , (K) = Kilograms , (M) = Metric Tons , (T) = Tons , (N) = Not Reported

Used Oil Recyc: No

Violation Status: No violations found

DETAILED ORPHAN LISTING

Site	Database(s)	EDR ID Number EPA ID Number
------	-------------	--------------------------------

LONG BEACH WATER POLLUTION CONTROL (Continued)

1000231519

LF:			
Facility ID:	30E03	Telephone:	Not reported
DEC Region:	1	Permit #:	1280900088000080
Permit issue date:	02/13/1996	Permit Expires:	02/12/2001
Authrzd/Operate Dt:	02/13/1996	Constrct Perm #:	Not reported
Auth. to Construct:	Not reported	Const Permit Exp:	Not reported
Regulatory Status:	Permit	Receiving Waste:	True
Started Rec Waste:	Not reported	Stop Rec Waste:	Not reported
Aquifer:	Sole		
Date Ordered On Consent Signed:			Not reported
Accomplish Date Of Order:			Not reported
Inactive HWS:	Not reported	Inactive HWS Num:	Not reported
Inactive HWS Class:	Not reported		
Waste type:	Energy Recovery		
Owner Name:	Long Beach RR Corp.	Owner Type:	Private
Mail Address:	70 Water Street Long Beach, NY 11561		
Owner Phone Num:	(516) 431-2058	Operator Name:	Matt Gaskin
Ny Transverse Mercator Coordinates East:			Not reported
Ny Transverse Mercator Coordinates North:			Not reported
Annual Report Submitted to ALB:			
1989:	False	1990:	False
1991:	False	1992:	False
1993:	False	1994:	False
1995:	False		
Primary Liner:	Not reported	Secondary Liner:	Not reported
Annual Rprt Waived:	Not reported	Tiping Fee Rprtd:	Not reported

NASSAU COUNTY FIRE TRAINING CENTER  
WINDING ROAD  
OLD BETHPAGE, NY 11714

SHWS

S101008281  
N/A



DETAILED ORPHAN LISTING

Site	Database(s)	EDR ID Number	EPA ID Number
------	-------------	---------------	---------------

NASSAU COUNTY FIRE TRAINING CENTER (Continued)

S101008281

SHWS:

Facility ID:	130042	EPA ID:	NYD982531949
Owner:	Nassau County Winding Road Old Bethpage, NY 11804		
Owner Telephone:	Not reported		
Operator:	Vocational Education+Extension Board 899 Jerusalem Ave. Uniondale, NY 11553		
Contact:	Not reported	Telephone	Not reported
Site Classification:	Significant threat to the public health or environment - action required.		
Region:	1		
Site Type:	Structure		
Acres:	12	User:	Nassau County
HW Started:	1960	HW Ended:	1985
HW Disposed:	Chlorinated Solvents (FOQ1), Xylene, Toluene, Dichloroethylene, Acetone, Ethyl Benzene, Trichloroethylene (TCE), Tetrachloroethylene (PCE or "perc.")		
Units:	unknown, unknown, unknown, unknown, unknown, unknown, unknown		
Air Data:	Unavailable	Surf. Water Data:	Unavailable
Gmd. Water Data:	Available	Soil Data:	Available
Sediment Data:	Unavailable		
Ground Water Standards Contravention:	Yes		
Drinking Water Standards Contravention:	No		
Surface Water Standards Contravention:	No		
Air Standards Contravention:	No		
Enforcement Status:	Order Has Been Signed	Legal Action:	No
State Action:	Yes	Fed Action:	No
Remedial Action:	In Progress		
Remed action type:	Soil and groundwater remediation		
Soil Type:	Sand and Gravel		
Gmd Water Depth:	40 feet		

Assessment of Environmental Problems:

Spillage of chlorinated solvents, acetone, toluene, methyl-ethyl-ketone and other chemicals have resulted in the contamination of the Bethpage State Park clubhouse supply well. The off-site plume of contaminated groundwater extends approximately 5,000 feet downgradient.

Assessment of Health Problems:

Occupational exposures were evaluated by the Site Utilization Plan and found to be within acceptable levels. The remedial investigation shows that petroleum constituents and solvents are in groundwater on-site and off-site. There are public water supply wells hydraulically downgradient of the site including South Farmingdale's water supply well. To date, water supply wells in use have not been found to be contaminated. The remedial action plan for this site includes, institutional controls, subsurface soil remediation and groundwater treatment. These measures are expected to eliminate the potential for the public to be exposed to the contamination at this site.

DETAILED ORPHAN LISTING

<u>Site</u>	<u>Database(s)</u>	<u>EDR ID Number</u> <u>EPA ID Number</u>
-------------	--------------------	--

**NYSDOT BIN 108119  
RTE 135 OVER RTE 24  
PLAINEDGE, NY 11714**

**FINDS 1000556022  
RCRIS-LQG NYD986985711**

**RCRIS:**

**Owner: NYSDOT  
(212) 555-1212**

**Contact: BRUCE OGUREK  
(516) 360-6050**

**Classification: Large Quantity Generator**

<u>Waste</u>	<u>Quantity</u>	<u>Waste</u>	<u>Quantity</u>
D000	0.000 (N)	D008	0.000 (N)

(P) = Pounds , (K) = Kilograms , (M) = Metric Tons , (T) = Tons , (N) = Not Reported

Used Oil Recyc: No

Violation Status: No violations found

**TOB-SR CITIZ HOUSNG-PLNVW  
50 HICKSVILLE RD  
PLAINEDGE, NY 11756**

**UST U001447244  
N/A**

**Nassau County UST:**

**Facility ID: 055974  
Tank Location: Indoors, Belowground  
Tank Status: 6  
Piping Type: Unknown  
Int Protection: Unknown  
Ext Protection: UNKNOWN  
Description: OIL, FUEL #2  
Leak Detect: OTHER  
Dispense Method: Suction  
Fill Type: Pumped  
Total Tanks: 1**

**Tank ID: 0001  
Capacity: 00005000  
Tank Material: STEEL  
Material Type: Fresh/Product**

**Containment: Other  
Product Gauge: Yes  
Install Date: 0370**

**UNK  
RTE 135  
PLAINVIEW, NY 11803**

**LUST S100664144  
NY Spills N/A**

**LUST:**

**Facility ID: 8902553  
Facility Contact: Not reported  
Investigator: PARISH  
Caller Name: TED HORISHNEY  
Caller Phone: (516) 566-5972  
Notifier Name: Not reported  
Notifier Phone: Not reported  
Spiller Contact: Not reported  
Spiller: UNK  
Address: Not reported  
Not reported**

**Region of Spill: 1  
Facility Tele: Not reported  
Spill Type: Facility  
Caller Agency: NCFM  
Caller Extension: Not reported  
Notifier Agency: Not reported  
Notifier Extension: Not reported  
Spiller Phone: Not reported**

**Spill Class: Known release that creates potential for fire or hazard. (Highly Improbable)**

**Spill Closed Dt: Not reported  
Spill Cause: Other  
Water Affected: Not reported  
Spill Notifier: Fire Department  
Spill Date: 06/12/1989 10:09**

**Resource Affected: On Land  
Spill Source: Passenger Vehicle  
PBS Number: Not reported  
Reported to Dept: 06/12/1989 10:38**

DETAILED ORPHAN LISTING

Site	Database(s)	EDR ID Number EPA ID Number
------	-------------	--------------------------------

UNK (Continued)

S100664144

Cleanup Ceased: Not reported  
 Last Inspection: Not reported  
 Cleanup Meets Standard: False  
 Recommended Penalty: No Penalty  
 Spiller Cleanup Date: Not reported  
 Enforcement Date: Not reported  
 Investigation Complete: Not reported  
 UST Involvement: False  
 Spill Record Last Update: 07/25/1992  
 Corrective Action Plan Submitted: Not reported  
 Date Spill Entered In Computer Data File: 06/14/1989

SPILLS:

Facility ID: 8402498	Region of Spill: 1
Facility Contact: Not reported	Facility Tele: Not reported
Investigator: DOT	Spill Type: UST
Caller Name: SUPERVISOR PARKER	Caller Agency: NCFM
Caller Phone: (516) 663-5832	Caller Extension: Not reported
Notifier Name: Not reported	Notifier Agency: Not reported
Notifier Phone: Not reported	Notifier Extension: Not reported
Spiller Contact: Not reported	Spiller Phone: Not reported
Spiller: UNK	
Address: Not reported	
Spill Class: Not reported	
Spill Closed Dt: 04/23/1986	Spilled Code: 0012
Material Class: Petroleum	Quant Recovered: 0 gallons
Quantity Spilled: 110 gallons	Resource Affected: On Land
Spill Cause: Abandoned Drums	Spill Source: Unknown
Water Affected: Not reported	PBS Number: Not reported
Spill Notifier: Fire Department	Reported to Dept: 12/14/1984 14:27
Spill Date: 12/13/1984 12:00	Tank Capacity: 0 Gallons
Tank Number: Not reported	Leak Rate: 0.00
Test method: Not reported	
Gross Leak/Fail: Not reported	
Cleanup Ceased: 04/23/1986	
Last Inspection: Not reported	
Cleanup Meets Standard: True	
Recommended Penalty: No Penalty	
Spiller Cleanup Date: Not reported	
Enforcement Date: Not reported	
Investigation Complete: Not reported	
UST Involvement: False	
Spill Record Last Update: 11/08/1995	
Corrective Action Plan Submitted: Not reported	
Date Spill Entered In Computer Data File: 06/17/1986	

VEHICLE  
 RTE 495 WB / EXIT 42  
 PLAINVIEW, NY 11803

LUST

S101658263  
 N/A

LUST:

Facility ID: 9507635	Region of Spill: 1
Facility Contact: Not reported	Facility Tele: Not reported
Investigator: HAAS	Spill Type: Facility
Caller Name: OFFICER COOPER	Caller Agency: NC HIGHWAY PATROL
Caller Phone: (516) 573-8210	Caller Extension: Not reported

DETAILED ORPHAN LISTING

Site	Database(s)	EDR ID Number EPA ID Number
------	-------------	--------------------------------

VEHICLE (Continued)

S101658263

Notifier Name:	Not reported	Notifier Agency:	Not reported
Notifier Phone:	Not reported	Notifier Extension:	Not reported
Spiller Contact:	Not reported	Spiller Phone:	Not reported
Spiller:	VEHICLE		
Address:	Not reported		
	Not reported		
Spill Class:	Known release that creates potential for fire or hazard. DEC Response. Unable/unwilling Responsible Party. Corrective action taken. (ISR)		
Spill Closed Dt:	09/22/1995		
Spill Cause:	Tank Failure	Resource Affected:	On Land
Water Affected:	Not reported	Spill Source:	Commercial Vehicle
Spill Notifier:	Police Department	PBS Number:	Not reported
Spill Date:	09/21/1995 19:00	Reported to Dept:	09/21/1995 19:41
Cleanup Ceased:	09/22/1995		
Last Inspection:	Not reported		
Cleanup Meets Standard:	True		
Recommended Penalty:	No Penalty		
Spiller Cleanup Date:	Not reported		
Enforcement Date:	Not reported		
Investigation Complete:	Not reported		
UST Involvement:	False		
Spill Record Last Update:	Not reported		
Corrective Action Plan Submitted:	Not reported		
Date Spill Entered in Computer Data File:	09/25/1995		

ENVIRONMENTAL DRILLING  
AMES CT / COMMERCIAL DR  
PLAINVIEW, NY 11803

LUST

S100665795  
N/A

LUST:

Facility ID:	8809881	Region of Spill:	1
Facility Contact:	Not reported	Facility Tele:	Not reported
Investigator:	PARISH	Spill Type:	Facility
Caller Name:	NICK RECCHIA	Caller Agency:	EDER ASSOCIATES
Caller Phone:	(516) 671-8440	Caller Extension:	Not reported
Notifier Name:	Not reported	Notifier Agency:	Not reported
Notifier Phone:	Not reported	Notifier Extension:	Not reported
Spiller Contact:	Not reported	Spiller Phone:	Not reported
Spiller:	ENVIRONMENTAL DRILLING		
Address:	Not reported		
	NEW JERSEY		
Spill Class:	Not reported	Resource Affected:	On Land
Spill Closed Dt:	03/24/1989	Spill Source:	Other Commercial/Industrial
Spill Cause:	Other	PBS Number:	Not reported
Water Affected:	Not reported	Reported to Dept:	03/23/1989 11:17
Spill Notifier:	Other		
Spill Date:	03/23/1989 10:00		
Cleanup Ceased:	03/24/1989		
Last Inspection:	Not reported		
Cleanup Meets Standard:	True		
Recommended Penalty:	No Penalty		
Spiller Cleanup Date:	Not reported		
Enforcement Date:	Not reported		
Investigation Complete:	Not reported		
UST Involvement:	False		
Spill Record Last Update:	03/28/1989		
Corrective Action Plan Submitted:	Not reported		

DETAILED ORPHAN LISTING

Site	Database(s)	EDR ID Number EPA ID Number
------	-------------	--------------------------------

ENVIRONMENTAL DRILLING (Continued) Date Spill Entered In Computer Data File: 03/24/1989		S100665795
--	--	------------

<b>STRATFORD ROAD SCHOOL</b> <b>BEDFORD RD-ESSEX RD</b> <b>PLAINVIEW, NY 11803</b>	<b>FINDS</b> <b>RCRIS-LQG</b>	<b>1000258693</b> <b>NYD100393164</b>
--	----------------------------------	--

RCRIS:

Owner: PLAINVIEW OLD BETHPAGE  
(212) 555-1212

Contact: RICHARD T MCCAULEY  
(516) 937-6412

Classification: Large Quantity Generator

Waste	Quantity
X001	0.000 (N)

(P) = Pounds , (K) = Kilograms , (M) = Metric Tons , (T) = Tons , (N) = Not Reported

Used Oil Recyc: No

Violation Status: No violations found

<b>JLD BETHPAGE HIGH SCHOOL</b> <b>CENTRAL PARK ROAD</b> <b>PLAINVIEW, NY 11803</b>	<b>LUST</b>	<b>S100664054</b> <b>N/A</b>
---	-------------	---------------------------------

LUST:

Facility ID: 9007474  
Facility Contact: Not reported  
Investigator: PARISH  
Caller Name: GEORGE LAAKSO  
Caller Phone: (516) 566-5274  
Notifier Name: Not reported  
Notifier Phone: Not reported  
Spiller Contact: Not reported  
Spiller: OLD BETHPAGE HIGH SCHOOL  
Address: Not reported  
Not reported

Region of Spill: 1  
Facility Tele: Not reported  
Spill Type: Facility  
Caller Agency: NCFM  
Caller Extension: Not reported  
Notifier Agency: Not reported  
Notifier Extension: Not reported  
Spiller Phone: (516) 937-6412

Spill Class: Not reported  
Spill Closed Dt: 01/03/1992  
Spill Cause: Other  
Water Affected: Not reported  
Spill Notifier: Fire Department  
Spill Date: 10/05/1990 15:40

Resource Affected: In Sewer  
Spill Source: Other Non Commercial/Industrial  
PBS Number: Not reported  
Reported to Dept: 10/05/1990 16:38

Cleanup Ceased: 01/03/1992  
Last Inspection: Not reported  
Cleanup Meets Standard: True  
Recommended Penalty: No Penalty  
Spiller Cleanup Date: Not reported  
Enforcement Date: Not reported  
Investigation Complete: Not reported  
UST Involvement: False  
Spill Record Last Update: 01/06/1992  
Corrective Action Plan Submitted: Not reported  
Date Spill Entered In Computer Data File: 10/10/1990

**DETAILED ORPHAN LISTING**

<u>Site</u>	<u>Database(s)</u>	<u>EDR ID Number</u> <u>EPA ID Number</u>
-------------	--------------------	--

<b>FERN PLACE ELEMENTARY SCH FERN PLACE AND ORCHARD ST PLAINVIEW, NY 11803</b>	<b>UST</b>	<b>U001855029 N/A</b>
--	------------	---------------------------

Nassau County UST:			
Facility ID:	052316	Tank ID:	0003
Tank Location:	Indoors, Belowground	Capacity:	00010000
Tank Status:	In Service	Tank Material:	Fiberglass Reinforced Plastic
Piping Type:	Other	Material Type:	Fresh/Product
Int Protection:	None		
Ext Protection:	NONE		
Description:	OIL, FUEL #4		
Leak Detect:	ELECTRONIC	Containment:	Double Wall Tank
Dispense Method:	Suction	Product Gauge:	Yes
Fill Type:	Pumped	Install Date:	0488
Total Tanks:	1		

<b>KRAMER LANE SCHOOL KRAMER LA. PLAINVIEW, NY 11803</b>	<b>UST</b>	<b>U002264562 N/A</b>
--	------------	---------------------------

Nassau County UST:			
Facility ID:	052347	Tank ID:	0002
Tank Location:	Indoors, Belowground	Capacity:	00010000
Tank Status:	In Service	Tank Material:	Fiberglass Reinforced Plastic
Piping Type:	Double Walled Fiberglass	Material Type:	Fresh/Product
Int Protection:	None		
Ext Protection:	FIBERGLASS REINFORCED PLASTIC		
Description:	OIL, FUEL #2		
Leak Detect:	ELECTRONIC	Containment:	Double Wall Tank
Dispense Method:	Suction	Product Gauge:	Yes
Fill Type:	Gravity	Install Date:	1089
Total Tanks:	1		

<b>PARKWAY ELEMENTARY SCHOOL MANETTO HILL RD-CENTRAL PK RD PLAINVIEW, NY 11803</b>	<b>FINDS RCRIS-LQG</b>	<b>1000273053 NYD980552954</b>
--	----------------------------	------------------------------------

RCRIS:

Owner: PLAINVIEW OLD BETHPAGE  
(212) 555-1212

Contact: RICHARD T MCCAULEY  
(516) 937-6412

Classification: Large Quantity Generator

<u>Waste</u>	<u>Quantity</u>	<u>Waste</u>	<u>Quantity</u>
NONE	0.000 (N)	X001	0.000 (N)

(P) = Pounds , (K) = Kilograms , (M) = Metric Tons , (T) = Tons , (N) = Not Reported

Used Oil Recyc: No

Violation Status: No violations found

DETAILED ORPHAN LISTING

Site	Database(s)	EDR ID Number EPA ID Number
------	-------------	--------------------------------

**MACHINE COMPONENTS CORP**  
**70 NEW RD**  
**PLAINVIEW, NY 11803**

**FINDS 1000241638**  
**RCRIS-LQG NYD009300229**

RCRIS:  
 Owner: JOSEPH KAPLAN-PRESIDENT  
 (212) 555-1212

Contact: LES DUBOV  
 (516) 694-7222

Classification: Large Quantity Generator

Waste	Quantity	Waste	Quantity
D002	0.000 (N)	X001	0.000 (N)

(P) = Pounds , (K) = Kilograms , (M) = Metric Tons , (T) = Tons , (N) = Not Reported

Used Oil Recyc: No

Violation Status: No violations found

**PLAINVIEW OFFICE COMPLEX**  
**OLD COUNTRY RD**  
**PLAINVIEW, NY 11803**

**FINDS 1000258696**  
**RCRIS-LQG NYD986878478**

RCRIS:  
 Owner: COUNTY OF NASSAU  
 (212) 555-1212

Contact: P. WITKOWSKI  
 (516) 997-8282

Classification: Large Quantity Generator

Waste	Quantity	Waste	Quantity
D001	0.000 (N)	D002	0.000 (N)

(P) = Pounds , (K) = Kilograms , (M) = Metric Tons , (T) = Tons , (N) = Not Reported

Used Oil Recyc: No

Violation Status: No violations found

**NYSDOT BIN 1037910**  
**OLD COUNTRY RD OVER RTE 135**  
**PLAINVIEW, NY 11803**

**RCRIS-LQG 1001028650**  
**NYR000008821**

RCRIS:  
 Owner: NYSDOT  
 (516) 952-6053

Contact: KARL DRECHSLER  
 (516) 864-4351

Classification: Large Quantity Generator

Waste	Quantity	Waste	Quantity
D000	0.000 (N)	D008	0.000 (N)

(P) = Pounds , (K) = Kilograms , (M) = Metric Tons , (T) = Tons , (N) = Not Reported

DETAILED ORPHAN LISTING

Site	Database(s)	EDR ID Number EPA ID Number
------	-------------	--------------------------------

NYS DOT BIN 1037910 (Continued) Used Oil Recyc: No Violation Status: No violations found		1001028650
--	--	------------

<b>NY TELEPHONE CO. OLD COUNTRY ROAD PLAINVIEW, NY 11803</b>	<b>LUST</b>	<b>S100148690 N/A</b>
--	-------------	---------------------------

LUST:

Facility ID: 8607478	Region of Spill: 1
Facility Contact: Not reported	Facility Tele: Not reported
Investigator: JEAN-LOUIS	Spill Type: Facility
Caller Name: Not reported	Caller Agency: Not reported
Caller Phone: Not reported	Caller Extension: Not reported
Notifier Name: Not reported	Notifier Agency: Not reported
Notifier Phone: Not reported	Notifier Extension: Not reported
Spiller Contact: Not reported	Spiller Phone: Not reported
Spiller: NY TELEPHONE CO.	
Address: Not reported	
Spill Class: Not reported	
Spill Closed Dt: 03/26/1987	
Spill Cause: Tank Test Failure	Resource Affected: Groundwater
Water Affected: Not reported	Spill Source: Other Commercial/Industrial
Spill Notifier: Tank Tester	PBS Number: Not reported
Spill Date: 03/09/1987 13:45	Reported to Dept: 03/09/1987 15:09
Cleanup Ceased: 03/26/1987	
Last Inspection: Not reported	
Cleanup Meets Standard: True	
Recommended Penalty: No Penalty	
Spiller Cleanup Date: Not reported	
Enforcement Date: Not reported	
Investigation Complete: Not reported	
UST Involvement: True	
Spill Record Last Update: 09/11/1987	
Corrective Action Plan Submitted: Not reported	
Date Spill Entered In Computer Data File: 03/12/1987	

<b>SHELL S/S OLD COUNTRY ROAD PLAINVIEW, NY 11803</b>	<b>LUST</b>	<b>S100171919 N/A</b>
---	-------------	---------------------------

LUST:

Facility ID: 8706265	Region of Spill: 1
Facility Contact: Not reported	Facility Tele: Not reported
Investigator: GOERTZ	Spill Type: Facility
Caller Name: Not reported	Caller Agency: Not reported
Caller Phone: Not reported	Caller Extension: Not reported
Notifier Name: Not reported	Notifier Agency: Not reported
Notifier Phone: Not reported	Notifier Extension: Not reported
Spiller Contact: Not reported	Spiller Phone: Not reported
Spiller: SHELL S/S	
Address: 1 JERICHO PLAZA JERICHO, NY 11753	
Spill Class: Not reported	
Spill Closed Dt: 11/25/1987	



DETAILED ORPHAN LISTING

Site	Database(s)	EDR ID Number EPA ID Number
------	-------------	--------------------------------

SHELL S/S (Continued)

S100171919

Spill Cause:	Tank Test Failure	Resource Affected:	Groundwater
Water Affected:	Not reported	Spill Source:	Gas Station
Spill Notifier:	Tank Tester	PBS Number:	Not reported
Spill Date:	10/23/1987 15:00	Reported to Dept:	10/23/1987 21:02
Cleanup Ceased:	11/25/1987		
Last Inspection:	Not reported		
Cleanup Meets Standard:	True		
Recommended Penalty:	No Penalty		
Spiller Cleanup Date:	Not reported		
Enforcement Date:	Not reported		
Investigation Complete:	Not reported		
UST Involvement:	True		
Spill Record Last Update:	11/27/1987		
Corrective Action Plan Submitted:	Not reported		
Date Spill Entered In Computer Data File:	10/27/1987		

SHELL OIL  
OLD COUNTRY ROAD  
PLAINVIEW, NY 11803

LUST

S100177607  
N/A

LUST:

Facility ID:	9111978	Region of Spill:	1
Facility Contact:	Not reported	Facility Tele:	Not reported
Investigator:	T/T/F	Spill Type:	Facility
Caller Name:	CHARLIE PRICE	Caller Agency:	ISLAND PUMP & TANK
Caller Phone:	(516) 261-1590	Caller Extension:	Not reported
Notifier Name:	Not reported	Notifier Agency:	Not reported
Notifier Phone:	Not reported	Notifier Extension:	Not reported
Spiller Contact:	Not reported	Spiller Phone:	(516) 942-4121
Spiller:	SHELL OIL		
Address:	1 JERICO PLAZA JERICO, NY		
Spill Class:	Known release that creates potential for fire or hazard. DEC Response. Willing Responsible Party. Corrective action taken.		
Spill Closed Dt:	09/16/1992		
Spill Cause:	Tank Test Failure	Resource Affected:	On Land
Water Affected:	Not reported	Spill Source:	Gas Station
Spill Notifier:	Tank Tester	PBS Number:	Not reported
Spill Date:	02/21/1992 14:30	Reported to Dept:	02/21/1992 15:50
Cleanup Ceased:	09/16/1992		
Last Inspection:	Not reported		
Cleanup Meets Standard:	True		
Recommended Penalty:	No Penalty		
Spiller Cleanup Date:	Not reported		
Enforcement Date:	Not reported		
Investigation Complete:	Not reported		
UST Involvement:	False		
Spill Record Last Update:	09/18/1992		
Corrective Action Plan Submitted:	Not reported		
Date Spill Entered In Computer Data File:	02/24/1992		

DETAILED ORPHAN LISTING

Site	Database(s)	EDR ID Number EPA ID Number
------	-------------	--------------------------------

**JAMAICA ASH  
OLD COUNTRY ROAD  
PLAINVIEW, NY 11803**

**LUST**

**S100664874  
N/A**

**LUST:**

Facility ID:	9209403	Region of Spill:	1
Facility Contact:	Not reported	Facility Tele:	Not reported
Investigator:	DECANDIA	Spill Type:	Facility
Caller Name:	TOM TROUSDELL	Caller Agency:	NCFM
Caller Phone:	(516) 566-5213	Caller Extension:	Not reported
Notifier Name:	Not reported	Notifier Agency:	Not reported
Notifier Phone:	Not reported	Notifier Extension:	Not reported
Spiller Contact:	Not reported	Spiller Phone:	(516) 333-2777
Spiller:	JAMAICA ASH		
Address	172 SCHOOL ST WESTBURY, NY		
Spill Class:	Known release that creates potential for fire or hazard. DEC Response. Willing Responsible Party. Corrective action taken.		
Spill Closed Dt:	12/28/1992	Resource Affected:	On Land
Spill Cause:	Other	Spill Source:	Other Commercial/Industrial
Water Affected:	Not reported	PBS Number:	Not reported
Spill Notifier:	Other	Reported to Dept:	11/12/1992 13:20
Spill Date:	11/12/1992 12:00		
Cleanup Ceased:	12/28/1992		
Last Inspection:	Not reported		
Cleanup Meets Standard:	True		
Recommended Penalty:	No Penalty		
Spiller Cleanup Date:	Not reported		
Enforcement Date:	Not reported		
Investigation Complete:	Not reported		
UST Involvement:	False		
Spill Record Last Update:	12/29/1992		
Corrective Action Plan Submitted:	Not reported		
Date Spill Entered In Computer Data File:	11/13/1992		

**ISLAND TRANSPORTATION  
OLD CTRY RD/RD SWAMP ROAD  
PLAINVIEW, NY 11803**

**LUST**

**S100665941  
N/A**

**LUST:**

Facility ID:	8909030	Region of Spill:	1
Facility Contact:	Not reported	Facility Tele:	Not reported
Investigator:	MANCILLA	Spill Type:	Facility
Caller Name:	INSPECTOR TUSA	Caller Agency:	NCFM
Caller Phone:	(516) 521-3751	Caller Extension:	Not reported
Notifier Name:	Not reported	Notifier Agency:	Not reported
Notifier Phone:	Not reported	Notifier Extension:	Not reported
Spiller Contact:	Not reported	Spiller Phone:	(516) 694-4497
Spiller:	ISLAND TRANSPORTATION		
Address	299 EDISON AVENUE WEST BABYLON, NY 11704		
Spill Class:	Not reported	Resource Affected:	On Land
Spill Closed Dt:	12/14/1989	Spill Source:	Tank Truck
Spill Cause:	Other	PBS Number:	Not reported
Water Affected:	Not reported	Reported to Dept:	12/13/1989 10:38
Spill Notifier:	Fire Department		
Spill Date:	12/13/1989 10:30		
Cleanup Ceased:	12/14/1989		
Last Inspection:	Not reported		

DETAILED ORPHAN LISTING

Site	Database(s)	EDR ID Number EPA ID Number
<hr/>		
ISLAND TRANSPORTATION (Continued)		S100665941
Cleanup Meets Standard: True		
Recommended Penalty: No Penalty		
Spiller Cleanup Date: Not reported		
Enforcement Date: Not reported		
Investigation Complete: Not reported		
UST Involvement: False		
Spill Record Last Update: 12/19/1989		
Corrective Action Plan Submitted: Not reported		
Date Spill Entered In Computer Data File: 12/19/1989		

<b>N.C. SHATTUCK ESTATE</b>	<b>UST</b>	<b>U001855084</b>
<b>960 PLAINVIEW RD.</b>		<b>N/A</b>
<b>PLAINVIEW, NY 11803</b>		
Nassau County UST:		
Facility ID: 053148	Tank ID: 0001	
Tank Location: Indoors, Belowground	Capacity: 00001500	
Tank Status: In Service	Tank Material: STEEL	
Piping Type: Galvanized Steel	Material Type: Fresh/Product	
Int Protection: None		
Ext Protection: PAINTED [e.g. asphaltic]		
Description: OIL, FUEL #2		
Leak Detect: OTHER	Containment: Other	
Dispense Method: Suction	Product Gauge: No	
Fill Type: Gravity	Install Date: 1269	
Total Tanks: 1		

<b>SHELL S/S</b>	<b>LUST</b>	<b>S100492056</b>
<b>PLAINVIEW / OLD CTRY ROAD</b>		<b>N/A</b>
<b>PLAINVIEW, NY 11803</b>		
LUST:		
Facility ID: 9209688	Region of Spill: 1	
Facility Contact: Not reported	Facility Tele: Not reported	
Investigator: T/T/F	Spill Type: Facility	
Caller Name: DOUG SCHRIMP	Caller Agency: ISLAND PUMP & TANK	
Caller Phone: (516) 261-1590	Caller Extension: Not reported	
Notifier Name: Not reported	Notifier Agency: Not reported	
Notifier Phone: Not reported	Notifier Extension: Not reported	
Spiller Contact: Not reported	Spiller Phone: Not reported	
Spiller: SHELL S/S		
Address: Not reported		
Spill Class: No spill occurred. (Not Possible)	Resource Affected: Groundwater	
Spill Closed Dt: 04/19/1995	Spill Source: Gas Station	
Spill Cause: Tank Test Failure	PBS Number: Not reported	
Water Affected: Not reported	Reported to Dept: 11/19/1992 19:24	
Spill Notifier: Tank Tester		
Spill Date: 11/19/1992 18:00		
Cleanup Ceased: 04/19/1995		
Last Inspection: Not reported		
Cleanup Meets Standard: True		
Recommended Penalty: No Penalty		
Spiller Cleanup Date: Not reported		
Enforcement Date: Not reported		
Investigation Complete: Not reported		
UST Involvement: True		

DETAILED ORPHAN LISTING

Site	Database(s)	EDR ID Number EPA ID Number
<hr/>		
SHELL S/S (Continued)		S100492056
Spill Record Last Update: 04/25/1995 Corrective Action Plan Submitted: Not reported Date Spill Entered In Computer Data File: 11/20/1992		

<b>PASADENA DRIVE ELEMENTARY SCHOOL</b>	<b>FINDS</b>	<b>1000145403</b>
<b>RICHARD CT-BENMUR ST</b>	<b>RCRIS-LQG</b>	<b>NYD982532707</b>
<b>PLAINVIEW, NY 11803</b>		

RCRIS:

Owner: PLAINVIEW OLD BETHPAGE  
(212) 555-1212

Contact: LAWRENCE HERZOG  
(516) 937-6412

Classification: Large Quantity Generator

Waste	Quantity
X001	0.000 (N)

(P) = Pounds , (K) = Kilograms , (M) = Metric Tons , (T) = Tons , (N) = Not Reported

Used Oil Recyc: No

Violation Status: No violations found

<b>PLAINVIEW FIRE DISTRICT</b>	<b>LUST</b>	<b>S100149233</b>
<b>ROUND SWAMP / OLD BETHPAG</b>		<b>N/A</b>
<b>PLAINVIEW, NY 11803</b>		

LUST:

Facility ID: 8707415  
 Facility Contact: Not reported  
 Investigator: GOERTZ  
 Caller Name: Not reported  
 Caller Phone: Not reported  
 Notifier Name: Not reported  
 Notifier Phone: Not reported  
 Spiller Contact: Not reported  
 Spiller: PLAINVIEW FIRE DISTRICT  
 Address: ROUND SWAMP & OLD BETHPAG  
 PLAINVIEW,N

Region of Spill: 1  
 Facility Tele: Not reported  
 Spill Type: Facility  
 Caller Agency: Not reported  
 Caller Extension: Not reported  
 Notifier Agency: Not reported  
 Notifier Extension: Not reported  
 Spiller Phone: (516) 933-2640

Spill Class: Not reported  
 Spill Closed Dt: 11/13/1989  
 Spill Cause: Tank Test Failure  
 Water Affected: Not reported  
 Spill Notifier: Tank Tester  
 Spill Date: 11/23/1987 13:00  
 Cleanup Ceased: 11/13/1989  
 Last Inspection: Not reported  
 Cleanup Meets Standard: True  
 Recommended Penalty: No Penalty  
 Spiller Cleanup Date: Not reported  
 Enforcement Date: Not reported  
 Investigation Complete: Not reported  
 UST Involvement: False  
 Spill Record Last Update: 11/15/1989  
 Corrective Action Plan Submitted: Not reported  
 Date Spill Entered In Computer Data File: 12/02/1987

Resource Affected: Groundwater  
 Spill Source: Other Non Commercial/Industrial  
 PBS Number: Not reported  
 Reported to Dept: 11/27/1987 12:00

DETAILED ORPHAN LISTING

Site	Database(s)	EDR ID Number EPA ID Number
------	-------------	--------------------------------

**SEAFORD OYSTER BAY EXPRES  
PLAINVIEW, NY 11803**

LUST

S102235074  
N/A

LUST:

Facility ID:	9516654	Region of Spill:	1
Facility Contact:	Not reported	Facility Tele:	Not reported
Investigator:	GIBBONS	Spill Type:	UST
Caller Name:	JOE SANTORO	Caller Agency:	GIFFORDS OIL
Caller Phone:	(516) 576-3000	Caller Extension:	Not reported
Notifier Name:	DRIVER	Notifier Agency:	Not reported
Notifier Phone:	(0 ) -	Notifier Extension:	Not reported
Spiller Contact:	JOE	Spiller Phone:	(516) 576-3000
Spiller:	GIFFORDS OIL		
Address	171 EAST AMES COURT PLAINVIEW, NY 11803-		
Spill Class:	Known release with minimal potential for fire or hazard. DEC Response. Willing Responsible Party. Corrective action taken.		
Spill Closed Dt:	06/21/1996	Resource Affected:	On Land
Spill Cause:	Other	Spill Source:	Tank Truck
Water Affected:	Not reported	PBS Number:	Not reported
Spill Notifier:	Responsible Party	Reported to Dept:	03/26/1996 14:30
Spill Date:	03/26/1996 14:20		
Cleanup Ceased:	Not reported		
Last Inspection:	Not reported		
Cleanup Meets Standard:	True		
Recommended Penalty:	No Penalty		
Spiller Cleanup Date:	Not reported		
Enforcement Date:	Not reported		
Investigation Complete:	Not reported		
UST Involvement:	False		
Spill Record Last Update:	06/21/1996		
Corrective Action Plan Submitted:	Not reported		
Date Spill Entered In Computer Data File:	03/26/1996		

**OLD BETHPAGE SCHOOL  
STADFORD ROAD SCHOOL  
PLAINVIEW, NY 11803**

LUST

S101658198  
N/A

LUST:

Facility ID:	9506301	Region of Spill:	1
Facility Contact:	Not reported	Facility Tele:	Not reported
Investigator:	T/T/F	Spill Type:	Facility
Caller Name:	STEVE LAZAR	Caller Agency:	UNICO
Caller Phone:	(516) 864-1772	Caller Extension:	Not reported
Notifier Name:	Not reported	Notifier Agency:	Not reported
Notifier Phone:	Not reported	Notifier Extension:	Not reported
Spiller Contact:	Not reported	Spiller Phone:	(516) 349-4793
Spiller:	PLAINVIEW OLD BETHPAGE SC		
Address	117 CENTRAL PARK ROAD PLAINVIEW, NY 11803-		
Spill Class:	Known release that creates potential for fire or hazard. DEC Response. Willing Responsible Party. Corrective action taken.		
Spill Closed Dt:	10/17/1995	Resource Affected:	Groundwater
Spill Cause:	Tank Test Failure	Spill Source:	Other Commercial/Industrial
Water Affected:	Not reported	PBS Number:	Not reported
Spill Notifier:	Tank Tester	Reported to Dept:	08/22/1995 11:59
Spill Date:	08/22/1995 10:30		
Cleanup Ceased:	10/17/1995		

DETAILED ORPHAN LISTING

Site	Database(s)	EDR ID Number EPA ID Number
------	-------------	--------------------------------

OLD BETHPAGE SCHOOL (Continued)

S101658198

Last Inspection: Not reported  
 Cleanup Meets Standard: True  
 Recommended Penalty: No Penalty  
 Spiller Cleanup Date: Not reported  
 Enforcement Date: Not reported  
 Investigation Complete: Not reported  
 UST Involvement: False  
 Spill Record Last Update: 10/18/1995  
 Corrective Action Plan Submitted: Not reported  
 Date Spill Entered In Computer Data File: 08/23/1995

**NYSDOT-PLAINVIEW**  
**SUNNYSIDE BLVD.& RTE 495**  
**PLAINVIEW, NY 11803**

LUST  
 UST

U001446580  
 N/A

LUST:

Facility ID:	8602110	Region of Spill:	1
Facility Contact:	Not reported	Facility Tele:	Not reported
Investigator:	ACAMPORA	Spill Type:	UST
Caller Name:	Not reported	Caller Agency:	Not reported
Caller Phone:	Not reported	Caller Extension:	Not reported
Notifier Name:	Not reported	Notifier Agency:	Not reported
Notifier Phone:	Not reported	Notifier Extension:	Not reported
Spiller Contact:	Not reported	Spiller Phone:	(516) 935-6111
Spiller:	NYSDOT		
Address	500 ROBBINS LANE SYOSSET, NY 11791		

Spill Class: Known release with minimal potential for fire or hazard. DEC Response. Willing Responsible Party. Corrective action taken.

Spill Closed Dt:	Not reported	Resource Affected:	Groundwater
Spill Cause:	Tank Failure	Spill Source:	Other Non Commercial/Industrial
Water Affected:	Not reported	PBS Number:	Not reported
Spill Notifier:	Responsible Party	Reported to Dept:	06/27/1986 15:15
Spill Date:	06/23/1986		
Cleanup Ceased:	Not reported		
Last Inspection:	Not reported		
Cleanup Meets Standard:	False		
Recommended Penalty:	No Penalty		
Spiller Cleanup Date:	Not reported		
Enforcement Date:	Not reported		
Investigation Complete:	Not reported		
UST Involvement:	True		
Spill Record Last Update:	11/10/1995		
Corrective Action Plan Submitted:	Not reported		
Date Spill Entered In Computer Data File:	07/15/1986		

DETAILED ORPHAN LISTING

Site	Database(s)	EDR ID Number EPA ID Number
------	-------------	--------------------------------

**NYSDOT-PLAINVIEW (Continued)**

U001446580

<b>Nassau County UST:</b>		Tank ID:	0010
Facility ID:	053184	Capacity:	00002500
Tank Location:	Indoors, Belowground	Tank Material:	STEEL
Tank Status:	In Service	Material Type:	Fresh/Product
Piping Type:	Unknown		
Int Protection:	Unknown		
Ext Protection:	UNKNOWN		
Description:	OIL, FUEL #2		
Leak Detect:	OTHER	Containment:	Other
Dispense Method:	Suction	Product Gauge:	No
Fill Type:	Gravity	Install Date:	0664
Total Tanks:	1		

**H.B.MATTLIN MIDDLE SCHOOL  
WASHINGTON STREET  
PLAINVIEW, NY 11803**

UST

U001446001  
N/A

<b>Nassau County UST:</b>		Tank ID:	0002
Facility ID:	052061	Capacity:	00020000
Tank Location:	Indoors, Belowground	Tank Material:	Fiberglass Reinforced Plastic
Tank Status:	In Service	Material Type:	Fresh/Product
Piping Type:	Other		
Int Protection:	None		
Ext Protection:	NONE		
Description:	OIL, FUEL #2		
Leak Detect:	ELECTRONIC	Containment:	Double Wall Tank
Dispense Method:	Suction	Product Gauge:	Yes
Fill Type:	Pumped	Install Date:	0388
Total Tanks:	1		

**PLAINVIEW-OLD BETHPAGE PK  
WASHINGTON AVENUE  
PLAINVIEW, NY 11803**

UST

U001855097  
N/A

<b>Nassau County UST:</b>		Tank ID:	0002
Facility ID:	053203	Capacity:	00003600
Tank Location:	Indoors, Belowground	Tank Material:	Fiberglass Reinforced Plastic
Tank Status:	In Service	Material Type:	Fresh/Product
Piping Type:	Unknown		
Int Protection:	Unknown		
Ext Protection:	FIBERGLASS REINFORCED PLASTIC		
Description:	HYPOCHLORITE SOLUTIONS		
Leak Detect:	OTHER	Containment:	Double Wall Tank
Dispense Method:	Suction	Product Gauge:	No
Fill Type:	Pumped	Install Date:	0186
Total Tanks:	3		

DETAILED ORPHAN LISTING

Site	Database(s)	EDR ID Number EPA ID Number
------	-------------	--------------------------------

PLAINVIEW-OLD BETHPAGE PK (Continued)

U001855097

Facility ID:	053203	Tank ID:	0003
Tank Location:	Indoors, Belowground	Capacity:	00000500
Tank Status:	In Service	Tank Material:	Fiberglass Reinforced Plastic
Piping Type:	Unknown	Material Type:	Fresh/Product
Int Protection:	Unknown		
Ext Protection:	FIBERGLASS REINFORCED PLASTIC		
Description:	ACIDS, NOS		
Leak Detect:	OTHER	Containment:	Other
Dispense Method:	Suction	Product Gauge:	No
Fill Type:	Pumped	Install Date:	0186
Total Tanks:	3		

Facility ID:	053203	Tank ID:	0004
Tank Location:	Indoors, Belowground	Capacity:	00006000
Tank Status:	In Service	Tank Material:	Fiberglass Reinforced Plastic
Piping Type:	Double Walled Fiberglass	Material Type:	Fresh/Product
Int Protection:	None		
Ext Protection:	FIBERGLASS REINFORCED PLASTIC		
Description:	OIL, FUEL #2		
Leak Detect:	ELECTRONIC	Containment:	Double Wall Tank
Dispense Method:	Suction	Product Gauge:	Yes
Fill Type:	Gravity	Install Date:	1189
Total Tanks:	3		

PLAINVIEW COMM PARK  
WASHINGTON BLVD  
PLAINVIEW, NY 11803

LUST

S100177523  
N/A

LUST:

Facility ID:	9110559	Region of Spill:	1
Facility Contact:	Not reported	Facility Tele:	Not reported
Investigator:	T/T/F	Spill Type:	Facility
Caller Name:	SCOTT SCHUCK	Caller Agency:	F&N
Caller Phone:	(516) 586-4900	Caller Extension:	Not reported
Notifier Name:	Not reported	Notifier Agency:	Not reported
Notifier Phone:	Not reported	Notifier Extension:	Not reported
Spiller Contact:	Not reported	Spiller Phone:	Not reported

Spiller: PLAINVIEW COMM PARK  
Address: Not reported  
Not reported

Spill Class: Not reported  
Spill Closed Dt: 02/03/1992  
Spill Cause: Tank Test Failure  
Water Affected: Not reported  
Spill Notifier: Tank Tester  
Spill Date: 12/29/1991 12:00

Cleanup Ceased: 02/03/1992  
Last Inspection: Not reported  
Cleanup Meets Standard: True  
Recommended Penalty: No Penalty  
Spiller Cleanup Date: Not reported  
Enforcement Date: Not reported  
Investigation Complete: Not reported  
UST Involvement: False

Spill Record Last Update: 02/05/1992  
Corrective Action Plan Submitted: Not reported  
Date Spill Entered In Computer Data File: 01/10/1992

Resource Affected: Groundwater  
Spill Source: Other Non Commercial/Industrial  
PBS Number: Not reported  
Reported to Dept: 01/08/1992 16:00



DETAILED ORPHAN LISTING

Site	Database(s)	EDR ID Number EPA ID Number
<b>GRUMMAN AEROSPACE CORP #77 SR A1A 1 MI S OF STUART STUART, FL 11714</b>	<b>CORRACTS RCRIS-LQG RCRIS-TSD RAATS</b>	<b>1000698804 FLD043117522</b>

RCRIS Corrective Action Summary:

Effective Date: 01/12/90  
 Legal Authority: RCRA 3008(h) or equivalent  
 Effective Date: 10/29/95  
 Legal Authority: RCRA 3008(h) or equivalent

RCRIS:

Owner: JOHN OHLMANN, DIR  
 (516) 575-2385

Contact: JOHN OHLMANN  
 (516) 575-2385

Classification: Large Quantity Generator, TSD

Waste	Quantity	Waste	Quantity
D007	0.000 (T)	F002	0.000 (T)
F005	0.000 (T)		

(P) = Pounds , (K) = Kilograms , (M) = Metric Tons , (T) = Tons , (N) = Not Reported

Used Oil Recyc: No

TSD Activities: Not reported

Violation Status: Violations exist, violations outstanding in the closure/post-closure area

There are 3 compliance/violation record(s) reported at this site:

<u>Evaluation</u>	<u>Area of Violation</u>	<u>Date of Compliance</u>
Compliance Evaluation Inspection (CEI)	Generator-All Requirements	06/26/1986
Compliance Evaluation Inspection (CEI)	Generator-All Requirements	01/29/1986
	Generator-All Requirements	01/29/1986
Compliance Evaluation Inspection (CEI)	Generator-All Requirements	12/04/1984
	Generator-All Requirements	12/04/1984
	Generator-All Requirements	12/04/1984

CORRACTS Data:

Prioritization: High  
 Status: RCRA Facility Investigation Completed, Determination of Need for a RCRA Facility Investigation, RFI Imposition, RFI Workplan Approved, RCRA Facility Investigation Approved, CMS Workplan Approved, Corrective Measure Study Approved

## EPA Waste Codes Addendum

Code	Description
D000	NOT DEFINED
D001	IGNITABLE HAZARDOUS WASTES ARE THOSE WASTES WHICH HAVE A FLASHPOINT OF LESS THAN 140 DEGREES FAHRENHEIT AS DETERMINED BY A PENSKY-MARTENS CLOSED CUP FLASH POINT TESTER. ANOTHER METHOD OF DETERMINING THE FLASH POINT OF A WASTE IS TO REVIEW THE MATERIAL SAFETY DATA SHEET, WHICH CAN BE OBTAINED FROM THE MANUFACTURER OR DISTRIBUTOR OF THE MATERIAL. LACQUER THINNER IS AN EXAMPLE OF A COMMONLY USED SOLVENT WHICH WOULD BE CONSIDERED AS IGNITABLE HAZARDOUS WASTE.
D002	A WASTE WHICH HAS A PH OF LESS THAN 2 OR GREATER THAN 12.5 IS CONSIDERED TO BE A CORROSIVE HAZARDOUS WASTE. SODIUM HYDROXIDE, A CAUSTIC SOLUTION WITH A HIGH PH, IS OFTEN USED BY INDUSTRIES TO CLEAN OR DEGREASE PARTS. HYDROCHLORIC ACID, A SOLUTION WITH A LOW PH, IS USED BY MANY INDUSTRIES TO CLEAN METAL PARTS PRIOR TO PAINTING. WHEN THESE CAUSTIC OR ACID SOLUTIONS BECOME CONTAMINATED AND MUST BE DISPOSED, THE WASTE WOULD BE A CORROSIVE HAZARDOUS WASTE.
D003	A MATERIAL IS CONSIDERED TO BE A REACTIVE HAZARDOUS WASTE IF IT IS NORMALLY UNSTABLE, REACTS VIOLENTLY WITH WATER, GENERATES TOXIC GASES WHEN EXPOSED TO WATER OR CORROSIVE MATERIALS, OR IF IT IS CAPABLE OF DETONATION OR EXPLOSION WHEN EXPOSED TO HEAT OR A FLAME. ONE EXAMPLE OF SUCH WASTE WOULD BY WASTE GUNPOWDER.
D004	ARSENIC
D005	BARIUM
D006	CADMIUM
D007	CHROMIUM
D008	LEAD
D009	MERCURY
D010	SELENIUM
D011	SILVER
D018	BENZENE
D019	CARBON TETRACHLORIDE
D022	CHLOROFORM
D027	1,4-DICHLOROBENZENE
D028	1,2-DICHLOROETHANE
D029	1,1-DICHLOROETHYLENE
D030	2,4-DINITROTOLUENE

## EPA Waste Codes Addendum

Code	Description
D035	METHYL ETHYL KETONE
D039	TETRACHLOROETHYLENE
D040	TRICHLOROETHYLENE
F001	THE FOLLOWING SPENT HALOGENATED SOLVENTS USED IN DEGREASING: TETRACHLOROETHYLENE, TRICHLOROETHYLENE, METHYLENE CHLORIDE, 1,1,1-TRICHLOROETHANE, CARBON TETRACHLORIDE, AND CHLORINATED FLUOROCARBONS; ALL SPENT SOLVENT MIXTURES/BLENDS USED IN DEGREASING CONTAINING, BEFORE USE, A TOTAL OF TEN PERCENT OR MORE (BY VOLUME) OF ONE OR MORE OF THE ABOVE HALOGENATED SOLVENTS OR THOSE SOLVENTS LISTED IN F002, F004, AND F005, AND STILL BOTTOMS FROM THE RECOVERY OF THESE SPENT SOLVENTS AND SPENT SOLVENT MIXTURES.
F002	THE FOLLOWING SPENT HALOGENATED SOLVENTS: TETRACHLOROETHYLENE, METHYLENE CHLORIDE, TRICHLOROETHYLENE, 1,1,1-TRICHLOROETHANE, CHLOROBENZENE, 1,1,2-TRICHLORO-1,2,2-TRIFLUOROETHANE, ORTHO-DICHLOROBENZENE, TRICHLOROFUOROMETHANE, AND 1,1,2-TRICHLOROETHANE; ALL SPENT SOLVENT MIXTURES/BLENDS CONTAINING, BEFORE USE, A TOTAL OF TEN PERCENT OR MORE (BY VOLUME) OF ONE OR MORE OF THE ABOVE HALOGENATED SOLVENTS OR THOSE LISTED IN F001, F004, OR F005, AND STILL BOTTOMS FROM THE RECOVERY OF THESE SPENT SOLVENTS AND SPENT SOLVENT MIXTURES.
F003	THE FOLLOWING SPENT NON-HALOGENATED SOLVENTS: XYLENE, ACETONE, ETHYL ACETATE, ETHYL BENZENE, ETHYL ETHER, METHYL ISOBUTYL KETONE, N-BUTYL ALCOHOL, CYCLOHEXANONE, AND METHANOL; ALL SPENT SOLVENT MIXTURES/BLENDS CONTAINING, BEFORE USE, ONLY THE ABOVE SPENT NON-HALOGENATED SOLVENTS; AND ALL SPENT SOLVENT MIXTURES/BLENDS CONTAINING, BEFORE USE, ONE OR MORE OF THE ABOVE NON-HALOGENATED SOLVENTS, AND, A TOTAL OF TEN PERCENT OR MORE (BY VOLUME) OF ONE OR MORE OF THOSE SOLVENTS LISTED IN F001, F002, F004, AND F005, AND STILL BOTTOMS FROM THE RECOVERY OF THESE SPENT SOLVENTS AND SPENT SOLVENT MIXTURES.
F004	THE FOLLOWING SPENT NON-HALOGENATED SOLVENTS: CRESOLS AND CRESYLIC ACID, AND NITROBENZENE; ALL SPENT SOLVENT MIXTURES/BLENDS CONTAINING, BEFORE USE, A TOTAL OF TEN PERCENT OR MORE (BY VOLUME) OF ONE OR MORE OF THE ABOVE NON-HALOGENATED SOLVENTS OR THOSE SOLVENTS LISTED IN F001, F002, AND F005; AND STILL BOTTOMS FROM THE RECOVERY OF THESE SPENT SOLVENTS AND SPENT SOLVENT MIXTURES.
F005	THE FOLLOWING SPENT NON-HALOGENATED SOLVENTS: TOLUENE, METHYL ETHYL KETONE, CARBON DISULFIDE, ISOBUTANOL, PYRIDINE, BENZENE, 2-ETHOXYETHANOL, AND 2-NITROPROPANE; ALL SPENT SOLVENT MIXTURES/BLENDS CONTAINING, BEFORE USE, A TOTAL OF TEN PERCENT OR MORE (BY VOLUME) OF ONE OR MORE OF THE ABOVE NON-HALOGENATED SOLVENTS OR THOSE SOLVENTS LISTED IN F001, F002, OR F004; AND STILL BOTTOMS FROM THE RECOVERY OF THESE SPENT SOLVENTS AND SPENT SOLVENT MIXTURES.
F006	WASTEWATER TREATMENT SLUDGES FROM ELECTROPLATING OPERATIONS EXCEPT FROM THE FOLLOWING PROCESSES: (1) SULFURIC ACID ANODIZING OF ALUMINUM; (2) TIN PLATING ON CARBON STEEL; (3) ZINC PLATING (SEGREGATED BASIS) ON CARBON STEEL; (4) ALUMINUM OR ZINC-ALUMINUM PLATING ON CARBON STEEL; (5)

## EPA Waste Codes Addendum

Code	Description
	CLEANING/STRIPPING ASSOCIATED WITH TIN, ZINC AND ALUMINUM PLATING ON CARBON STEEL; AND (6) CHEMICAL ETCHING AND MILLING OF ALUMINUM.
F007	SPENT CYANIDE PLATING BATH SOLUTIONS FROM ELECTROPLATING OPERATIONS
F008	PLATING BATH RESIDUES FROM THE BOTTOM OF PLATING BATHS FROM ELECTROPLATING OPERATIONS WHERE CYANIDES ARE USED IN THE PROCESS.
F009	SPENT STRIPPING AND CLEANING BATH SOLUTIONS FROM ELECTROPLATING OPERATIONS WHERE CYANIDES ARE USED IN THE PROCESS.
F010	QUENCHING BATH RESIDUES FROM OIL BATHS FROM METAL HEAT TREATING OPERATIONS WHERE CYANIDES ARE USED IN THE PROCESS.
F011	SPENT CYANIDE SOLUTIONS FROM SALT BATH POT CLEANING FROM METAL HEAT TREATING OPERATIONS.
F012	QUENCHING WASTE WATER TREATMENT SLUDGES FROM METAL HEAT TREATING OPERATIONS WHERE CYANIDES ARE USED IN THE PROCESS.
F017	NOT DEFINED
F018	NOT DEFINED
F019	WASTEWATER TREATMENT SLUDGES FROM THE CHEMICAL CONVERSION COATING OF ALUMINUM EXCEPT FROM ZIRCONIUM PHOSPHATING IN ALUMINUM CAN WASHING WHEN SUCH PHOSPHATING IS AN EXCLUSIVE CONVERSION COATING PROCESS.
K050	HEAT EXCHANGER BUNDLE CLEANING SLUDGE FROM THE PETROLEUM REFINING INDUSTRY
K052	TANK BOTTOMS (LEADED) FROM THE PETROLEUM REFINING INDUSTRY
NONE	NONE
P003	ACROLEIN
P003	2-PROPENAL
P030	CYANIDES (SOLUBLE CYANIDE SALTS), NOT OTHERWISE SPECIFIED
P064	METHANE, ISOCYANATO-
P064	METHYL ISOCYANATE
P104	SILVER CYANIDE
P104	SILVER CYANIDE AG(CN)
P106	SODIUM CYANIDE
P106	SODIUM CYANIDE NA(CN)
P122	ZINC PHOSPHIDE ZN3P2, WHEN PRESENT AT CONCENTRATIONS GREATER THAN 10% (R,T)

## EPA Waste Codes Addendum

Code	Description
U002	ACETONE (I)
U002	2-PROPANONE (I)
U003	ACETONITRILE (I,T)
U028	1,2-BENZENEDICARBOXYLIC ACID, BIS(2-ETHYLHEXYL) ESTER
U028	DIETHYLHEXYL PHTHALATE
U036	CHLORDANE, ALPHA & GAMMA ISOMERS
U036	4,7-METHANO-1H-INDENE, 1,2,4,5,6,7,8-OCTACHLORO-2,3,3A,4,7,7A-HEXAHYDRO-
U037	BENZENE, CHLORO-
U037	CHLOROBENZENE
U044	CHLOROFORM
U044	METHANE, TRICHLORO-
U061	BENZENE, 1,1'-(2,2,2-TRICHLOROETHYLIDENE)BIS[4-CHLORO-
U061	DDT
U070	BENZENE, 1,2-DICHLORO-
U070	O-DICHLOROBENZENE
U071	BENZENE, 1,3-DICHLORO-
U071	M-DICHLOROBENZENE
U072	BENZENE, 1,4-DICHLORO-
U072	P-DICHLOROBENZENE
U076	ETHANE, 1,1-DICHLORO-
U076	ETHYLIDENE DICHLORIDE
U080	METHANE, DICHLORO-
U080	METHYLENE CHLORIDE
U105	BENZENE, 1-METHYL-2,4-DINITRO-
U105	2,4-DINITROTOLUENE
U106	BENZENE, 2-METHYL-1,3-DINITRO-
U106	2,6-DINITROTOLUENE

## EPA Waste Codes Addendum

Code	Description
U112	ACETIC ACID ETHYL ESTER (I)
U112	ETHYL ACETATE (I)
U117	ETHANE, 1,1'-OXYBIS-(I)
U117	ETHYL ETHER (I)
U122	FORMALDEHYDE
U133	HYDRAZINE (R,T)
U134	HYDROFLUORIC ACID (C,T)
U134	HYDROGEN FLUORIDE (C,T)
U140	ISOBUTYL ALCOHOL (I,T)
U140	1-PROPANOL, 2-METHYL- (I,T)
U147	2,5-FURANDIONE
U147	MALEIC ANHYDRIDE
U151	MERCURY
U154	METHANOL (I)
U154	METHYL ALCOHOL (I)
U159	2-BUTANONE (I,T)
U159	METHYL ETHYL KETONE (MEK) (I,T)
U160	2-BUTANONE, PEROXIDE (R,T)
U160	METHYL ETHYL KETONE PEROXIDE (R,T)
U161	METHYL ISOBUTYL KETONE (I)
U161	4-METHYL-2-PENTANONE (I)
U161	PENTANOL, 4-METHYL-
U165	NAPHTHALENE
U188	PHENOL
U190	1,3-ISOBENZOFURANDIONE
U190	PHTHALIC ANHYDRIDE
U196	PYRIDINE

## EPA Waste Codes Addendum

Code	Description
U197	P-BENZOQUINONE
U197	2,5-CYCLOHEXADIENE-1,4-DIONE
U210	ETHENE, TETRACHLORO-
U210	TETRACHLOROETHYLENE
U211	CARBON TETRACHLORIDE
U211	METHANE, TETRACHLORO-
U213	FURAN, TETRAHYDRO-(I)
U213	TETRAHYDROFURAN (I)
U220	BENZENE, METHYL-
U220	TOLUENE
U223	BENZENE, 1,3-DIISOCYANATOMETHYL- (R,T)
U223	TOLUENE DIISOCYANATE (R,T)
U226	ETHANE, 1,1,1-TRICHLORO-
U226	METHYL CHLOROFORM
U228	ETHENE, TRICHLORO-
U228	TRICHLOROETHYLENE
U238	CARBAMIC ACID, ETHYL ESTER
U238	ETHYL CARBAMATE (URETHANE)
U239	BENZENE, DIMETHYL- (I,T)
U239	XYLENE (I)
X001	WASTE OILS
X002	POLYCHLORINATED BIPHENOLS (PCBS)
X003	OTHER STATE REGULATED WASTES [I.E., DIESEL FUEL, GASOLINE AND HOME HEATING OIL]

***Thank you for your business.***  
Please contact EDR at 1-800-352-0050  
with any questions or comments.

**Disclaimer**

This Report contains information obtained from a variety of public sources and EDR makes no representation or warranty regarding the accuracy, reliability, quality, or completeness of said information or the information contained in this report. The customer shall assume full responsibility for the use of this report.

**No warranty of merchantability or of fitness for a particular purpose, expressed or implied, shall apply and EDR specifically disclaims the making of such warranties. In no event shall EDR be liable to anyone for special, incidental, consequential or exemplary damages.**



**GEOCHECK VERSION 2.1  
SUMMARY**

**FEDERAL DATABASE WELL INFORMATION**

<u>MAP ID</u>	<u>WELL ID</u>
1	404601073303602
1	404601073303601
2	404546073293701
3	404539073291401
7	404526073301601
8	404526073301401
10	404520073301401
11	404517073310201
11	404517073310101
12	404517073300901
13	404507073301101
16	404418073294502
16	404418073294501
17	404416073294601
17	404416073294602

**STATE WATER WELL INFORMATION**

<u>MAP ID</u>	<u>WELL ID</u>
4	017
4	016
4	018
5	004
6	003
6	002
9	015
9	014
9	013
14	005
15	008

**PUBLIC WATER SUPPLY SYSTEM INFORMATION (EPA-FRDS)**

Map ID: 4  
PWS ID: NY0002829  
PWS Name: HICKSVILLE WATER DISTRICT  
4 DEAN STREET  
HICKSVILLE, NY 11802

Well currently has or has had major violation(s): No

Map ID: 5  
PWS ID: NY0002817  
PWS Name: BETHPAGE WATER DISTRICT  
25 ADAMS AVENUE  
BETHPAGE, NY 11714

Well currently has or has had major violation(s): No

**GEOCHECK VERSION 2.1  
SUMMARY**

**PUBLIC WATER SUPPLY SYSTEM INFORMATION (EPA-FRDS)**

Map ID: 6  
 PWS ID: NY0002817  
 PWS Name: BETHPAGE WATER DISTRICT  
 25 ADAMS AVENUE  
 BETHPAGE, NY 11714

Well currently has or has had major violation(s): No

Map ID: 6  
 PWS ID: NY0002817  
 PWS Name: BETHPAGE WATER DISTRICT  
 25 ADAMS AVENUE  
 BETHPAGE, NY 11714

Well currently has or has had major violation(s): No

Map ID: 9  
 PWS ID: NY0002829  
 PWS Name: HICKSVILLE WATER DISTRICT  
 4 DEAN STREET  
 HICKSVILLE, NY 11802

Well currently has or has had major violation(s): No

Map ID: 14  
 PWS ID: NY0002829  
 PWS Name: HICKSVILLE WATER DISTRICT  
 4 DEAN STREET  
 HICKSVILLE, NY 11802

Well currently has or has had major violation(s): No

Map ID: 15  
 PWS ID: NY0002832  
 PWS Name: LEVITTOWN WATER DISTRICT  
 1995 PROSPECT AVE.  
 EAST MEADOW, NY 11554

Well currently has or has had major violation(s): No

**AREA RADON INFORMATION**

NASSAU COUNTY, NY

Number of sites tested: 226

Area	Average Activity	% <4 pCi/L	% 4-20 pCi/L	% >20 pCi/L
Living Area	0.640 pCi/L	98%	2%	0%
Basement	1.100 pCi/L	98%	2%	0%

**GEOCHECK VERSION 2.1  
FEDERAL DATABASE WELL INFORMATION**

**BASIC WELL DATA**

Site ID:	404601073303602	Map ID:	1
Site Type:	Single well, other than collector or Ranney type		
Year Constructed:	1950	County:	Nassau
Altitude:	148.00 ft.	State:	New York
Well Depth:	77.00 ft.	Topographic Setting:	Undulating
Depth to Water Table:	61.00 ft.	Prim. Use of Site:	Observation
Date Measured:	02011950	Prim. Use of Water:	Unused

**LITHOLOGIC DATA**

Geologic Age ID (Era/System/Series):	Mesozoic-Cretaceous-Upper
Principal Lithology of Unit:	Sand
Further Description:	Not Reported

**WATER LEVEL VARIABILITY**

Not Reported

**GEOCHECK VERSION 2.1  
FEDERAL DATABASE WELL INFORMATION**

**BASIC WELL DATA**

Site ID:	404601073303601	Map ID:	1
Site Type:	Single well, other than collector or Ranney type		
Year Constructed:	1938	County:	Nassau
Altitude:	148.00 ft.	State:	New York
Well Depth:	80.00 ft.	Topographic Setting:	Undulating
Depth to Water Table:	79.00 ft.	Prim. Use of Site:	Observation
Date Measured:	10011938	Prim. Use of Water:	Unused

**LITHOLOGIC DATA**

Geologic Age ID (Era/System/Series):	Mesozoic-Cretaceous-Upper
Principal Lithology of Unit:	Sand
Further Description:	Not Reported

**WATER LEVEL VARIABILITY**

Not Reported

**GEOCHECK VERSION 2.1  
FEDERAL DATABASE WELL INFORMATION**

**BASIC WELL DATA**

Site ID:	404546073293701	Map ID:	2
Site Type:	Single well, other than collector or Ranney type		
Year Constructed:	1986	County:	Nassau
Altitude:	1.00 ft.	State:	New York
Well Depth:	76.00 ft.	Topographic Setting:	Not Reported
Depth to Water Table:	Not Reported	Prim. Use of Site:	Observation
Date Measured:	Not Reported	Prim. Use of Water:	Other

**LITHOLOGIC DATA**

Not Reported

**WATER LEVEL VARIABILITY**

Not Reported

**GEOCHECK VERSION 2.1  
FEDERAL DATABASE WELL INFORMATION**

**BASIC WELL DATA**

Site ID:	404539073291401	Map ID:	3
Site Type:	Single well, other than collector or Ranney type		
Year Constructed:	Not Reported	County:	Nassau
Altitude:	1.00 ft.	State:	New York
Well Depth:	76.00 ft.	Topographic Setting:	Not Reported
Depth to Water Table:	Not Reported	Prim. Use of Site:	Observation
Date Measured:	Not Reported	Prim. Use of Water:	Not Reported

**LITHOLOGIC DATA**

Not Reported

**WATER LEVEL VARIABILITY**

Not Reported

**GEOCHECK VERSION 2.1  
FEDERAL DATABASE WELL INFORMATION**

**BASIC WELL DATA**

Site ID:	404526073301601	Map ID:	7
Site Type:	Single well, other than collector or Ranney type		
Year Constructed:	1955	County:	Nassau
Altitude:	130.00 ft.	State:	New York
Well Depth:	150.00 ft.	Topographic Setting:	Flat surface
Depth to Water Table:	55.00 ft.	Prim. Use of Site:	Withdrawal of water
Date Measured:	05011955	Prim. Use of Water:	Industrial

**LITHOLOGIC DATA**

Geologic Age ID (Era/System/Series):	Unknown
Principal Lithology of Unit:	Not Reported
Further Description:	Not Reported

**WATER LEVEL VARIABILITY**

Not Reported

**GEOCHECK VERSION 2.1  
FEDERAL DATABASE WELL INFORMATION**

**BASIC WELL DATA**

Site ID:	404526073301401	Map ID:	8
Site Type:	Single well, other than collector or Ranney type		
Year Constructed:	1955	County:	Nassau
Altitude:	130.00 ft.	State:	New York
Well Depth:	150.00 ft.	Topographic Setting:	Flat surface
Depth to Water Table:	55.00 ft.	Prim. Use of Site:	Withdrawal of water
Date Measured:	08011955	Prim. Use of Water:	Industrial

**LITHOLOGIC DATA**

Geologic Age ID (Era/System/Series):	Mesozoic-Cretaceous-Upper
Principal Lithology of Unit:	Sand
Further Description:	FINE GRAINED

**WATER LEVEL VARIABILITY**

Not Reported



**GEOCHECK VERSION 2.1  
FEDERAL DATABASE WELL INFORMATION**

**BASIC WELL DATA**

Site ID:	404520073301401	Map ID:	10
Site Type:	Single well, other than collector or Ranney type		
Year Constructed:	Not Reported	County:	Nassau
Altitude:	1.00 ft.	State:	New York
Well Depth:	77.00 ft.	Topographic Setting:	Not Reported
Depth to Water Table:	Not Reported	Prim. Use of Site:	Observation
Date Measured:	Not Reported	Prim. Use of Water:	Not Reported

**LITHOLOGIC DATA**

Not Reported

**WATER LEVEL VARIABILITY**

Not Reported

**GEOCHECK VERSION 2.1  
FEDERAL DATABASE WELL INFORMATION**

**BASIC WELL DATA**

Site ID:	404517073310201	Map ID:	11
Site Type:	Single well, other than collector or Ranney type		
Year Constructed:	1958	County:	Nassau
Altitude:	130.00 ft.	State:	New York
Well Depth:	629.00 ft.	Topographic Setting:	Flat surface
Depth to Water Table:	52.00 ft.	Prim. Use of Site:	Withdrawal of water
Date Measured:	06011958	Prim. Use of Water:	Public supply

**LITHOLOGIC DATA**

Geologic Age ID (Era/System/Series):	Mesozoic-Cretaceous-Upper
Principal Lithology of Unit:	Sand
Further Description:	MED GRAINED

**WATER LEVEL VARIABILITY**

Not Reported

**GEOCHECK VERSION 2.1  
FEDERAL DATABASE WELL INFORMATION**

**BASIC WELL DATA**

Site ID:	404517073310101	Map ID:	11
Site Type:	Single well, other than collector or Ranney type		
Year Constructed:	1958	County:	Nassau
Altitude:	130.00 ft.	State:	New York
Well Depth:	626.00 ft.	Topographic Setting:	Flat surface
Depth to Water Table:	52.00 ft.	Prim. Use of Site:	Withdrawal of water
Date Measured:	06011958	Prim. Use of Water:	Public supply

**LITHOLOGIC DATA**

Geologic Age ID (Era/System/Series):	Unknown
Principal Lithology of Unit:	Not Reported
Further Description:	Not Reported

**WATER LEVEL VARIABILITY**

Not Reported

**GEOCHECK VERSION 2.1**  
**FEDERAL DATABASE WELL INFORMATION**

**BASIC WELL DATA**

Site ID:	404517073300901	Map ID:	12
Site Type:	Single well, other than collector or Ranney type		
Year Constructed:	1959	County:	Nassau
Altitude:	125.00 ft.	State:	New York
Well Depth:	136.00 ft.	Topographic Setting:	Not Reported
Depth to Water Table:	Not Reported	Prim. Use of Site:	Withdrawal of water
Date Measured:	Not Reported	Prim. Use of Water:	Commercial

**LITHOLOGIC DATA**

Geologic Age ID (Era/System/Series):	Unknown
Principal Lithology of Unit:	Not Reported
Further Description:	Not Reported

**WATER LEVEL VARIABILITY**

Not Reported

**GEOCHECK VERSION 2.1  
FEDERAL DATABASE WELL INFORMATION**

**BASIC WELL DATA**

Site ID:	404507073301101	Map ID:	13
Site Type:	Single well, other than collector or Ranney type		
Year Constructed:	1959	County:	Nassau
Altitude:	125.00 ft.	State:	New York
Well Depth:	136.00 ft.	Topographic Setting:	Flat surface
Depth to Water Table:	60.00 ft.	Prim. Use of Site:	Withdrawal of water
Date Measured:	06011959	Prim. Use of Water:	Commercial

**LITHOLOGIC DATA**

Geologic Age ID (Era/System/Series):	Mesozoic-Cretaceous-Upper
Principal Lithology of Unit:	Sand
Further Description:	COARSE GRAINED

**WATER LEVEL VARIABILITY**

Not Reported

**GEOCHECK VERSION 2.1  
FEDERAL DATABASE WELL INFORMATION**

**BASIC WELL DATA**

Site ID:	404418073294502	Map ID:	16
Site Type:	Single well, other than collector or Ranney type		
Year Constructed:	1948	County:	Nassau
Altitude:	95.00 ft.	State:	New York
Well Depth:	51.00 ft.	Topographic Setting:	Flat surface
Depth to Water Table:	31.00 ft.	Prim. Use of Site:	Observation
Date Measured:	02011948	Prim. Use of Water:	Unused

**LITHOLOGIC DATA**

Geologic Age ID (Era/System/Series):	Cenozoic-Quaternary-Pleistocene
Principal Lithology of Unit:	Sand
Further Description:	Not Reported

**WATER LEVEL VARIABILITY**

Not Reported

**GEOCHECK VERSION 2.1  
FEDERAL DATABASE WELL INFORMATION**

**BASIC WELL DATA**

Site ID:	404418073294501	Map ID:	16
Site Type:	Single well, other than collector or Ranney type		
Year Constructed:	1938	County:	Nassau
Altitude:	95.00 ft.	State:	New York
Well Depth:	54.00 ft.	Topographic Setting:	Flat surface
Depth to Water Table:	29.00 ft.	Prim. Use of Site:	Observation
Date Measured:	02011939	Prim. Use of Water:	Unused

**LITHOLOGIC DATA**

Geologic Age ID (Era/System/Series):	Cenozoic-Quaternary-Pleistocene
Principal Lithology of Unit:	Sand
Further Description:	Not Reported

**WATER LEVEL VARIABILITY**

Not Reported

**GEOCHECK VERSION 2.1**  
**FEDERAL DATABASE WELL INFORMATION**

**BASIC WELL DATA**

Site ID:	404416073294601	Map ID:	17
Site Type:	Single well, other than collector or Ranney type		
Year Constructed:	1960	County:	Nassau
Altitude:	96.00 ft.	State:	New York
Well Depth:	34.00 ft.	Topographic Setting:	Flat surface
Depth to Water Table:	31.00 ft.	Prim. Use of Site:	Observation
Date Measured:	08011960	Prim. Use of Water:	Unused

**LITHOLOGIC DATA**

Geologic Age ID (Era/System/Series):	Cenozoic-Quaternary-Pleistocene
Principal Lithology of Unit:	Sand
Further Description:	Not Reported

**WATER LEVEL VARIABILITY**

Not Reported



**GEOCHECK VERSION 2.1  
FEDERAL DATABASE WELL INFORMATION**

**BASIC WELL DATA**

Site ID:	404416073294602	Map ID:	17
Site Type:	Single well, other than collector or Ranney type		
Year Constructed:	1965	County:	Nassau
Altitude:	96.00 ft.	State:	New York
Well Depth:	44.00 ft.	Topographic Setting:	Flat surface
Depth to Water Table:	36.00 ft.	Prim. Use of Site:	Observation
Date Measured:	07011965	Prim. Use of Water:	Unused

**LITHOLOGIC DATA**

Geologic Age ID (Era/System/Series):	Cenozoic-Quaternary-Pleistocene
Principal Lithology of Unit:	Sand
Further Description:	Not Reported

**WATER LEVEL VARIABILITY**

Not Reported

**GEOCHECK VERSION 2.1  
STATE DATABASE WELL INFORMATION**

**Water Well Information:**

Map ID:	4	Source ID:	017
Public Water Supply #:	2902829		
PW Supply Name:	HICKSVILLE WATER DISTRICT		
Source Name:	N 8778 WELL # 9-1		
Source Description:	Groundwater		
Availability/Utilization:	Permanent Utilization	Source Type:	Source Record
Latitude:	404537	Longitude:	-733046
Source Prod Capacity:	1872000 Million Gals/Day	Fed ID of Seller:	Not Reported
Watershed Basin:	17	Watershed Sub-basin:	00
Treatment Plant ID:	021	Date of rec Last Update:	Not Reported
Water Type:	Not Reported	Record Tag:	Existing Record

Map ID:	4	Source ID:	016
Public Water Supply #:	2902829		
PW Supply Name:	HICKSVILLE WATER DISTRICT		
Source Name:	N10208 WELL #9-3		
Source Description:	Groundwater		
Availability/Utilization:	Permanent Utilization	Source Type:	Source Record
Latitude:	404537	Longitude:	-733046
Source Prod Capacity:	2304000 Million Gals/Day	Fed ID of Seller:	Not Reported
Watershed Basin:	17	Watershed Sub-basin:	00
Treatment Plant ID:	021	Date of rec Last Update:	Not Reported
Water Type:	Not Reported	Record Tag:	Existing Record

Map ID:	4	Source ID:	018
Public Water Supply #:	2902829		
PW Supply Name:	HICKSVILLE WATER DISTRICT		
Source Name:	N 8779 WELL # 9-2		
Source Description:	Groundwater		
Availability/Utilization:	Permanent Utilization	Source Type:	Source Record
Latitude:	404537	Longitude:	-733046
Source Prod Capacity:	1872000 Million Gals/Day	Fed ID of Seller:	Not Reported
Watershed Basin:	17	Watershed Sub-basin:	00
Treatment Plant ID:	021	Date of rec Last Update:	Not Reported
Water Type:	Not Reported	Record Tag:	Existing Record

Map ID:	5	Source ID:	004
Public Water Supply #:	2902817		
PW Supply Name:	BETHPAGE WATER DISTRICT		
Source Name:	N 6078 WELL NO.9		
Source Description:	Groundwater		
Availability/Utilization:	Permanent Utilization	Source Type:	Source Record
Latitude:	404537	Longitude:	-732848
Source Prod Capacity:	2016000 Million Gals/Day	Fed ID of Seller:	Not Reported
Watershed Basin:	17	Watershed Sub-basin:	00
Treatment Plant ID:	010	Date of rec Last Update:	Not Reported
Water Type:	Not Reported	Record Tag:	Existing Record

**GEOCHECK VERSION 2.1  
STATE DATABASE WELL INFORMATION**

Map ID:	6	Source ID:	003
Public Water Supply #:	2902817		
PW Supply Name:	BETHPAGE WATER DISTRICT		
Source Name:	N 8768 WELL NO.8A		
Source Description:	Groundwater		
Availability/Utilization:	Permanent Utilization	Source Type:	Source Record
Latitude:	404533	Longitude:	-732848
Source Prod Capacity:	1728000 Million Gals/Day	Fed ID of Seller:	Not Reported
Watershed Basin:	17	Watershed Sub-basin:	00
Treatment Plant ID:	010	Date of rec Last Update:	Not Reported
Water Type:	Not Reported	Record Tag:	Existing Record

Map ID:	6	Source ID:	002
Public Water Supply #:	2902817		
PW Supply Name:	BETHPAGE WATER DISTRICT		
Source Name:	N 8767 WELL NO.7A		
Source Description:	Groundwater		
Availability/Utilization:	Permanent Utilization	Source Type:	Source Record
Latitude:	404532	Longitude:	-732848
Source Prod Capacity:	1728000 Million Gals/Day	Fed ID of Seller:	Not Reported
Watershed Basin:	17	Watershed Sub-basin:	01
Treatment Plant ID:	010	Date of rec Last Update:	Not Reported
Water Type:	Not Reported	Record Tag:	Existing Record

Map ID:	9	Source ID:	015
Public Water Supply #:	2902829		
PW Supply Name:	HICKSVILLE WATER DISTRICT		
Source Name:	N 9180 WELL NO. 8-3		
Source Description:	Groundwater		
Availability/Utilization:	Permanent Utilization	Source Type:	Source Record
Latitude:	404521	Longitude:	-733102
Source Prod Capacity:	1987200 Million Gals/Day	Fed ID of Seller:	Not Reported
Watershed Basin:	17	Watershed Sub-basin:	00
Treatment Plant ID:	021	Date of rec Last Update:	Not Reported
Water Type:	Not Reported	Record Tag:	Existing Record

Map ID:	9	Source ID:	014
Public Water Supply #:	2902829		
PW Supply Name:	HICKSVILLE WATER DISTRICT		
Source Name:	N 6193 WELL # 8-2		
Source Description:	Groundwater		
Availability/Utilization:	Permanent Utilization	Source Type:	Source Record
Latitude:	404521	Longitude:	-733102
Source Prod Capacity:	1584000 Million Gals/Day	Fed ID of Seller:	Not Reported
Watershed Basin:	17	Watershed Sub-basin:	00
Treatment Plant ID:	021	Date of rec Last Update:	Not Reported
Water Type:	Not Reported	Record Tag:	Existing Record

**GEOCHECK VERSION 2.1  
STATE DATABASE WELL INFORMATION**

Map ID:	9	Source ID:	013
Public Water Supply #:	2902829		
PW Supply Name:	HICKSVILLE WATER DISTRICT		
Source Name:	N 6192 WELL # 8-1		
Source Description:	Groundwater		
Availability/Utilization:	Permanent Utilization	Source Type:	Source Record
Latitude:	404521	Longitude:	-733102
Source Prod Capacity:	1584000 Million Gals/Day	Fed ID of Seller:	Not Reported
Watershed Basin:	17	Watershed Sub-basin:	00
Treatment Plant ID:	021	Date of rec Last Update:	Not Reported
Water Type:	Not Reported	Record Tag:	Existing Record

Map ID:	14	Source ID:	005
Public Water Supply #:	2902829		
PW Supply Name:	HICKSVILLE WATER DISTRICT		
Source Name:	N 8525 DISTRICT NO. 3-2		
Source Description:	Groundwater		
Availability/Utilization:	Permanent Utilization	Source Type:	Source Record
Latitude:	404446	Longitude:	-733057
Source Prod Capacity:	1728000 Million Gals/Day	Fed ID of Seller:	Not Reported
Watershed Basin:	17	Watershed Sub-basin:	00
Treatment Plant ID:	021	Date of rec Last Update:	Not Reported
Water Type:	Not Reported	Record Tag:	Existing Record

Map ID:	15	Source ID:	008
Public Water Supply #:	2902832		
PW Supply Name:	LEVITTOWN WATER DISTRICT		
Source Name:	N 4451 WELL #10 (NOT USED)		
Source Description:	Groundwater		
Availability/Utilization:	Permanent Utilization	Source Type:	Source Record
Latitude:	404429	Longitude:	-733053
Source Prod Capacity:	0	Fed ID of Seller:	Not Reported
Watershed Basin:	17	Watershed Sub-basin:	00
Treatment Plant ID:	013	Date of rec Last Update:	Not Reported
Water Type:	Not Reported	Record Tag:	Existing Record

**GEOCHECK VERSION 2.1  
PUBLIC WATER SUPPLY SYSTEM INFORMATION**

**PWS SUMMARY:**

PWS ID: NY0002829 PWS Status: Active Map ID: 4  
 Date Initiated: Not Reported Date Deactivated: Not Reported  
 PWS Name: HICKSVILLE WATER DISTRICT  
 4 DEAN STREET  
 HICKSVILLE, NY 11802

Addressee / Facility: System Owner/Responsible Party  
 CUSICK GILBERT E  
 4 DEAN STREET  
 HICKSVILLE, NY 11801

Facility Latitude:	40 44 41	Facility Longitude:	073 32 09
Facility Latitude:	40 44 46	Facility Longitude:	073 30 57
Facility Latitude:	40 44 55	Facility Longitude:	073 32 03
Facility Latitude:	40 44 55	Facility Longitude:	073 32 49
Facility Latitude:	40 45 21	Facility Longitude:	073 31 02
Facility Latitude:	40 45 37	Facility Longitude:	073 30 46
Facility Latitude:	40 46 05	Facility Longitude:	073 31 43
Facility Latitude:	40 46 26	Facility Longitude:	073 32 31
Facility Latitude:	40 46 39	Facility Longitude:	073 31 11
Facility Latitude:	40 47 06	Facility Longitude:	073 30 52
City Served:	OYSTER BAY (T)		
Treatment Class	Not Reported	Population Served:	Not Reported

Well currently has or has had major violation(s): No

PWS ID: NY0002817 PWS Status: Active Map ID: 5  
 Date Initiated: Not Reported Date Deactivated: Not Reported  
 PWS Name: BETHPAGE WATER DISTRICT  
 25 ADAMS AVENUE  
 BETHPAGE, NY 11714

Addressee / Facility: System Owner/Responsible Party  
 GRECO JR. SAL  
 BETHPAGE WATER DISTRICT  
 25 ADAMS AVENUE  
 BETHPAGE, NY 11714

Addressee / Facility: System Owner/Responsible Party  
 GRECO JR. SAL  
 BETHPAGE WATER DISTRICT  
 25 ADAMS AVENUE  
 BETHPAGE, NY 11714

Facility Latitude:	40 43 43	Facility Longitude:	073 28 41
Facility Latitude:	40 43 54	Facility Longitude:	073 29 12
Facility Latitude:	40 44 03	Facility Longitude:	073 28 31
Facility Latitude:	40 45 32	Facility Longitude:	073 28 48
Facility Latitude:	40 45 33	Facility Longitude:	073 28 48
Facility Latitude:	40 45 37	Facility Longitude:	073 28 48
City Served:	HEMPSTEAD & OYSTER B		
Treatment Class	Not Reported	Population Served:	Not Reported

Well currently has or has had major violation(s): No

**GEOCHECK VERSION 2.1**  
**PUBLIC WATER SUPPLY SYSTEM INFORMATION**

**PWS SUMMARY:**

PWS ID: NY0002817 PWS Status: Active Map ID: 6  
 Date Initiated: Not Reported Date Deactivated: Not Reported  
 PWS Name: BETHPAGE WATER DISTRICT  
 25 ADAMS AVENUE  
 BETHPAGE, NY 11714

Addressee / Facility: System Owner/Responsible Party  
 GRECO JR. SAL  
 BETHPAGE WATER DISTRICT  
 25 ADAMS AVENUE  
 BETHPAGE, NY 11714

Addressee / Facility: System Owner/Responsible Party  
 GRECO JR. SAL  
 BETHPAGE WATER DISTRICT  
 25 ADAMS AVENUE  
 BETHPAGE, NY 11714

Facility Latitude:	40 43 43	Facility Longitude:	073 28 41
Facility Latitude:	40 43 54	Facility Longitude:	073 29 12
Facility Latitude:	40 44 03	Facility Longitude:	073 28 31
Facility Latitude:	40 45 32	Facility Longitude:	073 28 48
Facility Latitude:	40 45 33	Facility Longitude:	073 28 48
Facility Latitude:	40 45 37	Facility Longitude:	073 28 48
City Served:	HEMPSTEAD & OYSTER B		
Treatment Class	Not Reported	Population Served:	Not Reported

Well currently has or has had major violation(s): No

PWS ID: NY0002817 PWS Status: Active Map ID: 6  
 Date Initiated: Not Reported Date Deactivated: Not Reported  
 PWS Name: BETHPAGE WATER DISTRICT  
 25 ADAMS AVENUE  
 BETHPAGE, NY 11714

Addressee / Facility: System Owner/Responsible Party  
 GRECO JR. SAL  
 BETHPAGE WATER DISTRICT  
 25 ADAMS AVENUE  
 BETHPAGE, NY 11714

Addressee / Facility: System Owner/Responsible Party  
 GRECO JR. SAL  
 BETHPAGE WATER DISTRICT  
 25 ADAMS AVENUE  
 BETHPAGE, NY 11714

Facility Latitude:	40 43 43	Facility Longitude:	073 28 41
Facility Latitude:	40 43 54	Facility Longitude:	073 29 12
Facility Latitude:	40 44 03	Facility Longitude:	073 28 31
Facility Latitude:	40 45 32	Facility Longitude:	073 28 48
Facility Latitude:	40 45 33	Facility Longitude:	073 28 48
Facility Latitude:	40 45 37	Facility Longitude:	073 28 48
City Served:	HEMPSTEAD & OYSTER B		
Treatment Class	Not Reported	Population Served:	Not Reported

Well currently has or has had major violation(s): No

**GEOCHECK VERSION 2.1**  
**PUBLIC WATER SUPPLY SYSTEM INFORMATION**

**PWS SUMMARY:**

PWS ID: NY0002829 PWS Status: Active Map ID: 9  
 Date Initiated: Not Reported Date Deactivated: Not Reported  
 PWS Name: HICKSVILLE WATER DISTRICT  
 4 DEAN STREET  
 HICKSVILLE, NY 11802

Addressee / Facility: System Owner/Responsible Party  
 CUSICK GILBERT E  
 4 DEAN STREET  
 HICKSVILLE, NY 11801

Facility Latitude:	40 44 41	Facility Longitude:	073 32 09
Facility Latitude:	40 44 46	Facility Longitude:	073 30 57
Facility Latitude:	40 44 55	Facility Longitude:	073 32 03
Facility Latitude:	40 44 55	Facility Longitude:	073 32 49
Facility Latitude:	40 45 21	Facility Longitude:	073 31 02
Facility Latitude:	40 45 37	Facility Longitude:	073 30 46
Facility Latitude:	40 46 05	Facility Longitude:	073 31 43
Facility Latitude:	40 46 26	Facility Longitude:	073 32 31
Facility Latitude:	40 46 39	Facility Longitude:	073 31 11
Facility Latitude:	40 47 06	Facility Longitude:	073 30 52
City Served:	OYSTER BAY (T)		
Treatment Class	Not Reported	Population Served:	Not Reported

Well currently has or has had major violation(s): No

PWS ID: NY0002829 PWS Status: Active Map ID: 14  
 Date Initiated: Not Reported Date Deactivated: Not Reported  
 PWS Name: HICKSVILLE WATER DISTRICT  
 4 DEAN STREET  
 HICKSVILLE, NY 11802

Addressee / Facility: System Owner/Responsible Party  
 CUSICK GILBERT E  
 4 DEAN STREET  
 HICKSVILLE, NY 11801

Facility Latitude:	40 44 41	Facility Longitude:	073 32 09
Facility Latitude:	40 44 46	Facility Longitude:	073 30 57
Facility Latitude:	40 44 55	Facility Longitude:	073 32 03
Facility Latitude:	40 44 55	Facility Longitude:	073 32 49
Facility Latitude:	40 45 21	Facility Longitude:	073 31 02
Facility Latitude:	40 45 37	Facility Longitude:	073 30 46
Facility Latitude:	40 46 05	Facility Longitude:	073 31 43
Facility Latitude:	40 46 26	Facility Longitude:	073 32 31
Facility Latitude:	40 46 39	Facility Longitude:	073 31 11
Facility Latitude:	40 47 06	Facility Longitude:	073 30 52
City Served:	OYSTER BAY (T)		
Treatment Class	Not Reported	Population Served:	Not Reported

Well currently has or has had major violation(s): No

PWS ID: NY0002832 PWS Status: Active Map ID: 15  
 Date Initiated: Not Reported Date Deactivated: Not Reported  
 PWS Name: LEVITTOWN WATER DISTRICT  
 1995 PROSPECT AVE.  
 EAST MEADOW, NY 11554

**GEOCHECK VERSION 2.1  
PUBLIC WATER SUPPLY SYSTEM INFORMATION**

**PWS SUMMARY:**

<b>Addressee / Facility:</b>	<b>System Owner/Responsible Party</b>	
	DAVIS DANIEL	
	1995 PROSPECT AVENUE	
	EAST MEADOW, NY 11554	
<b>Facility Latitude:</b>	40 42 25	<b>Facility Longitude:</b> 073 30 42
<b>Facility Latitude:</b>	40 42 47	<b>Facility Longitude:</b> 073 31 45
<b>Facility Latitude:</b>	40 42 57	<b>Facility Longitude:</b> 073 30 06
<b>Facility Latitude:</b>	40 43 09	<b>Facility Longitude:</b> 073 30 29
<b>Facility Latitude:</b>	40 43 25	<b>Facility Longitude:</b> 073 31 35
<b>Facility Latitude:</b>	40 43 25	<b>Facility Longitude:</b> 073 31 45
<b>Facility Latitude:</b>	40 43 37	<b>Facility Longitude:</b> 073 30 39
<b>Facility Latitude:</b>	40 44 00	<b>Facility Longitude:</b> 073 31 48
<b>Facility Latitude:</b>	40 44 28	<b>Facility Longitude:</b> 073 31 52
<b>Facility Latitude:</b>	40 44 29	<b>Facility Longitude:</b> 073 30 53
<b>City Served:</b>	HEMPSTEAD (T)	
<b>Treatment Class</b>	Not Reported	<b>Population Served:</b> Not Reported

Well currently has or has had major violation(s): No