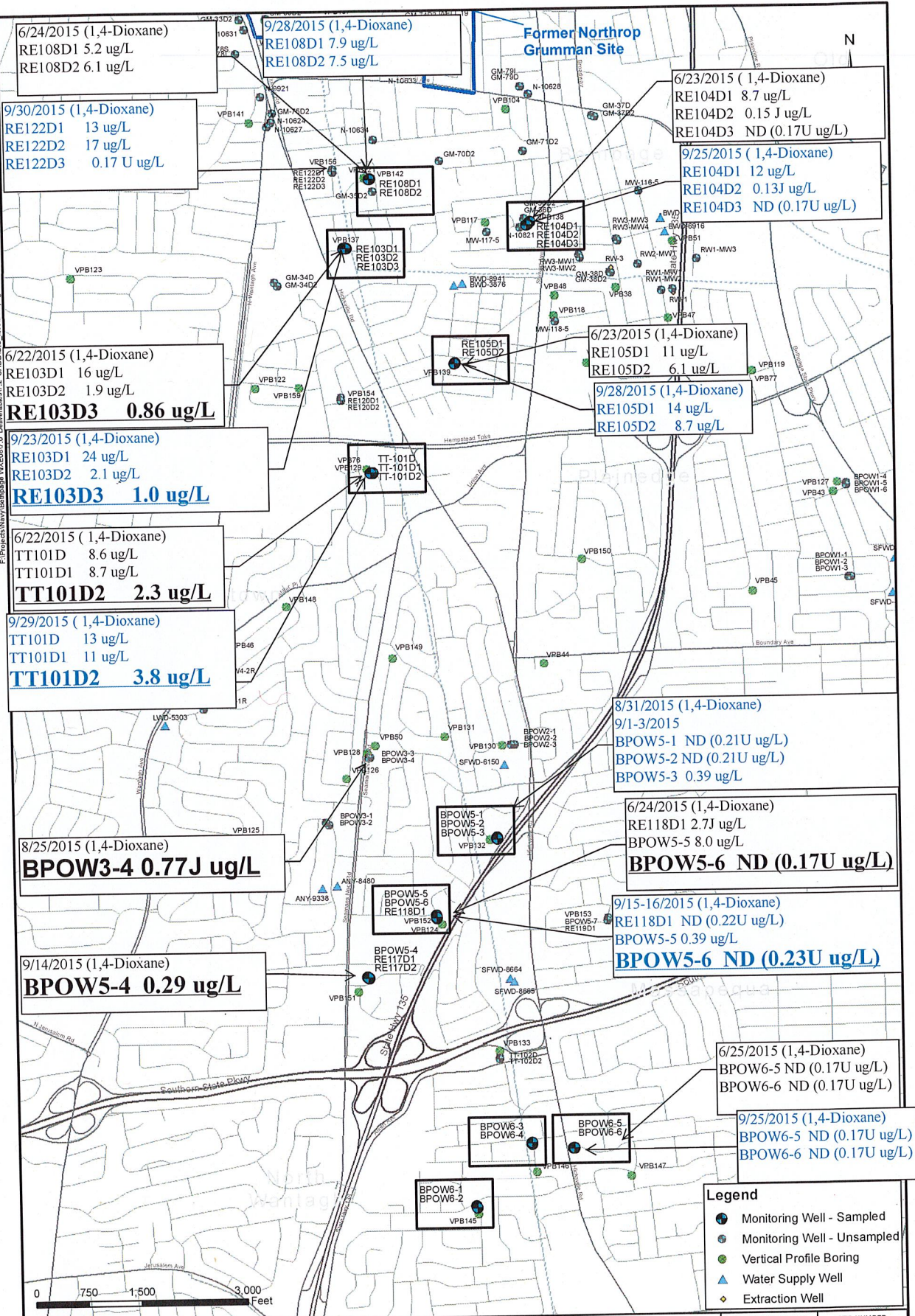


E:\Projects\Naval\Bethpage\WEDB\7.0_Deliverables\7.2_CADD\GIS_files\Bethpage_MAP_DOCS\MXD\MISC\2014\03\Well_Samples_2015_06_14.mxd



6/24/2015 (1,4-Dioxane)
RE108D1 5.2 ug/L
RE108D2 6.1 ug/L

9/28/2015 (1,4-Dioxane)
RE108D1 7.9 ug/L
RE108D2 7.5 ug/L

Former Northrop
Grumman Site

6/23/2015 (1,4-Dioxane)
RE104D1 8.7 ug/L
RE104D2 0.15 J ug/L
RE104D3 ND (0.17U ug/L)

9/30/2015 (1,4-Dioxane)
RE122D1 13 ug/L
RE122D2 17 ug/L
RE122D3 0.17 U ug/L

9/25/2015 (1,4-Dioxane)
RE104D1 12 ug/L
RE104D2 0.13J ug/L
RE104D3 ND (0.17U ug/L)

6/22/2015 (1,4-Dioxane)
RE103D1 16 ug/L
RE103D2 1.9 ug/L
RE103D3 0.86 ug/L

6/23/2015 (1,4-Dioxane)
RE105D1 11 ug/L
RE105D2 6.1 ug/L

9/28/2015 (1,4-Dioxane)
RE105D1 14 ug/L
RE105D2 8.7 ug/L

9/23/2015 (1,4-Dioxane)
RE103D1 24 ug/L
RE103D2 2.1 ug/L
RE103D3 1.0 ug/L

6/22/2015 (1,4-Dioxane)
TT101D 8.6 ug/L
TT101D1 8.7 ug/L
TT101D2 2.3 ug/L

9/29/2015 (1,4-Dioxane)
TT101D 13 ug/L
TT101D1 11 ug/L
TT101D2 3.8 ug/L

8/31/2015 (1,4-Dioxane)
9/1-3/2015
BPOW5-1 ND (0.21U ug/L)
BPOW5-2 ND (0.21U ug/L)
BPOW5-3 0.39 ug/L

8/25/2015 (1,4-Dioxane)
BPOW3-4 0.77J ug/L

6/24/2015 (1,4-Dioxane)
RE118D1 2.7J ug/L
BPOW5-5 8.0 ug/L
BPOW5-6 ND (0.17U ug/L)



9/14/2015 (1,4-Dioxane)
BPOW5-4 0.29 ug/L

9/15-16/2015 (1,4-Dioxane)
RE118D1 ND (0.22U ug/L)
BPOW5-5 0.39 ug/L
BPOW5-6 ND (0.23U ug/L)

6/25/2015 (1,4-Dioxane)
BPOW6-5 ND (0.17U ug/L)
BPOW6-6 ND (0.17U ug/L)

9/25/2015 (1,4-Dioxane)
BPOW6-5 ND (0.17U ug/L)
BPOW6-6 ND (0.17U ug/L)

- Legend**
- Monitoring Well - Sampled
 - Monitoring Well - Unsampled
 - ▲ Vertical Profile Boring
 - ▲ Water Supply Well
 - ◆ Extraction Well



LOCATION MAP
JUNE 2015 GROUNDWATER SAMPLING
NAVAL WEAPONS INDUSTRIAL RESERVE PLANT
BETHPAGE, NEW YORK

CONTRACT NUMBER N62470-11-D8013		CTO NUMBER WE15	
APPROVED BY EV	DATE 8/17/2015	APPROVED BY	DATE
FIGURE NO. 2	REV 0		

