COMMUNITY AIR MONITORING WEEKLY REPORT
(WEEK ENDING 6/14/13)

BAYER MATERIALSCIENCE LLC
0U4 REMEDIAL ACTION – NYSDEC SITE #130004
125 NEW SOUTH ROAD, HICKSVILLE, NEW YORK

This report summarizes the results of the community air monitoring performed by Preferred Environmental Services (PES) from June 10, 2013 to June 14, 2013 in connection with the implementation of the OU4 remedial action by the Environmental Quality Company (EQ) and its subcontractors, on behalf of Bayer MaterialScience LLC (Bayer) at the Bayer site in Hicksville, New York (the "site").

A. AIR MONITORING ACTIVITIES

Air monitoring activities were performed in accordance with the Community Air Monitoring Plan (CAMP) included as Appendix D to the New York State Department of Environmental Conservation (NYSDEC) approved Remedial Design (ARCADIS, February 2013) for the above referenced site. Air Monitoring was performed at stations that were labeled with the following IDs:

- UP = Upwind
- DN1 = Downwind 1
- DN2 = Downwind 2
- DN3 = Downwind 3

The daily locations of the air monitoring stations are shown on the site maps included in Attachment 1. CAMP monitoring was discontinued during the morning of June 10, 2013 due to rain. CAMP monitoring was not performed on June 13, 2013 due to rain.

B. AIR MONITORING RESULTS

No volatile organic compounds (VOCs) or particulates (PM-10) were measured above the action levels in the CAMP for the above-referenced monitoring period. The action levels are 5 parts per million (PPM) above background for VOCs and .150 milligrams per cubic meter (mg/m^3) above background for PM-10. The range of VOCs and PM-10 concentrations measured during this monitoring period (15 minute time-weighted averages) are summarized below.

Monitoring Station	VOC Results (PPM)		PM-10 (mg/m^3)	
	Minimum	**Maximum**	**Minimum**	**Maximum**
UP	0.0	0.075	0.000	0.109
DN1	0.0	0.26	0.000	0.088
DN2	0.0	0.0	0.000	0.079
DN3	0.0	0.045	0.000	0.031

The VOC and PM-10 data collected for the week are plotted on the graphs included in Attachment 2. A separate graph is provided for each monitoring station and each graph present the full set of 15 minute time-weighted averages (TWA) for VOCs and PM-10 for that station. The raw data files from the individual monitors and meteorological data from the weather station are included in Attachment 3.

Please do not hesitate to contact David Kahn (PES CAMP Monitor) at 718-354-0089, Gregory McDermott (ARCADIS Onsite Construction Oversight) at 516-592-1740 or Andrew Enigk (ARCADIS Assistant Project Manager) at 315-671-9548 if you have any questions or need additional information regarding this report.

ATTACHMENT 1

AIR MONITORING STATION DAILY LOCATIONS

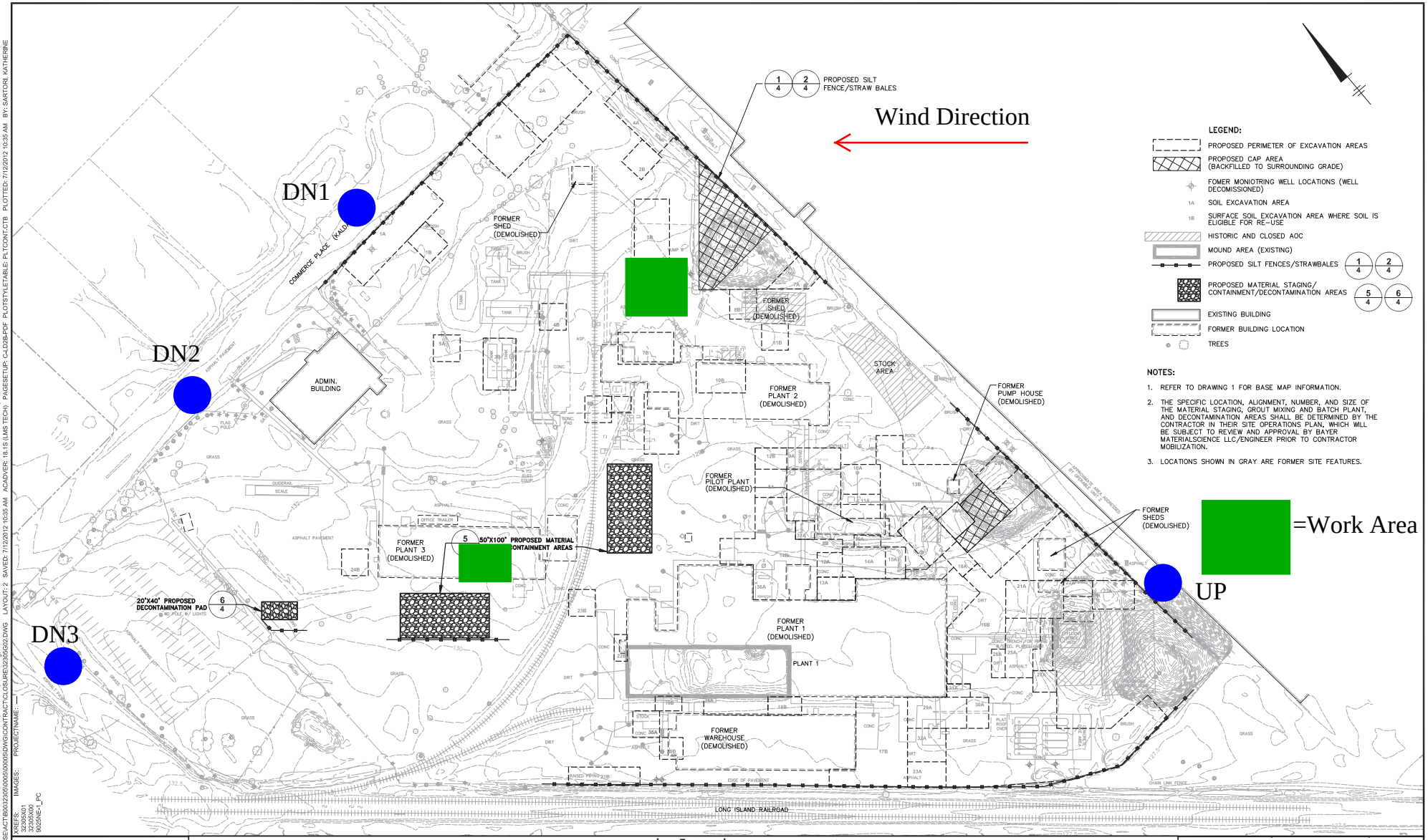

1"=50' 50' 0 50' 100'

THIS BAR REPRESENTS ONE INCH ON THE ORIGINAL DRAWING: USE TO VERIFY FIGURE REPRODUCTION SCALE

Bayer MaterialScience LLC
125 New South Road, Hicksville, New York
NYSDEC Site # 130004

Air Monitoring Stations
June 10, 2013

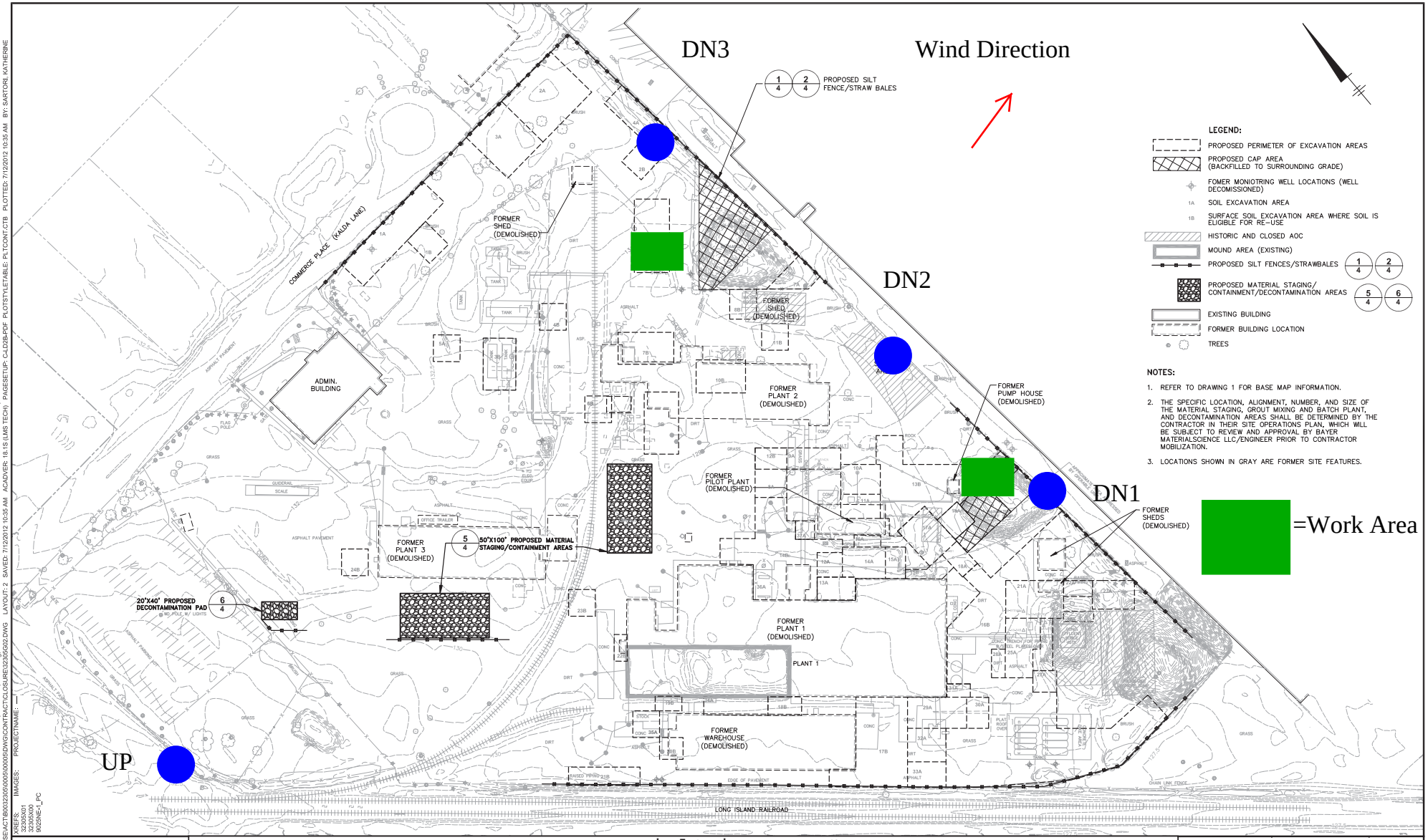

Bayer MaterialScience LLC
125 New South Road, Hicksville, New York
NYSDEC Site # 130004

Air Monitoring Stations
June 11, 2013

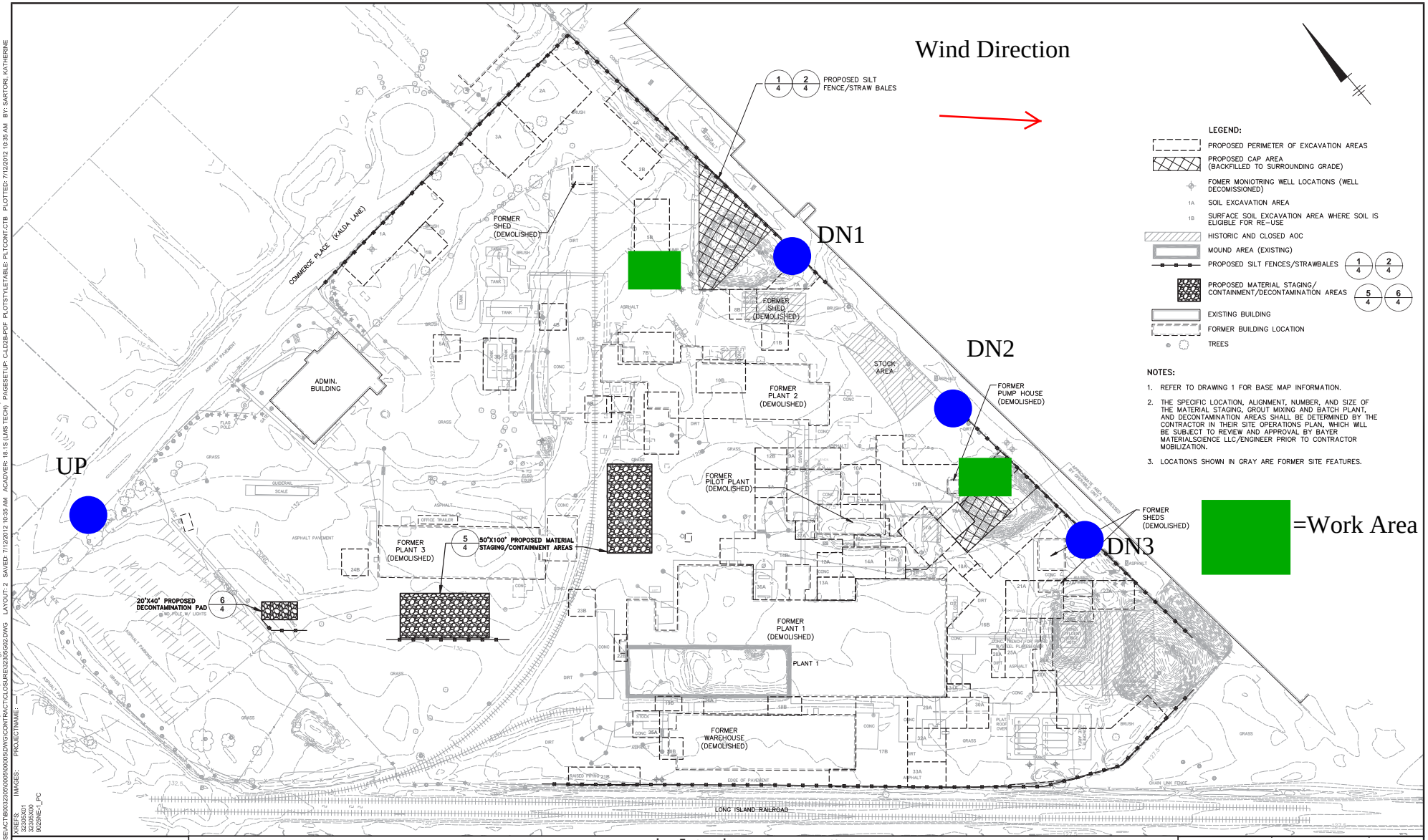

Bayer MaterialScience LLC
125 New South Road, Hicksville, New York
NYSDEC Site # 130004

Air Monitoring Stations
June 12, 2013

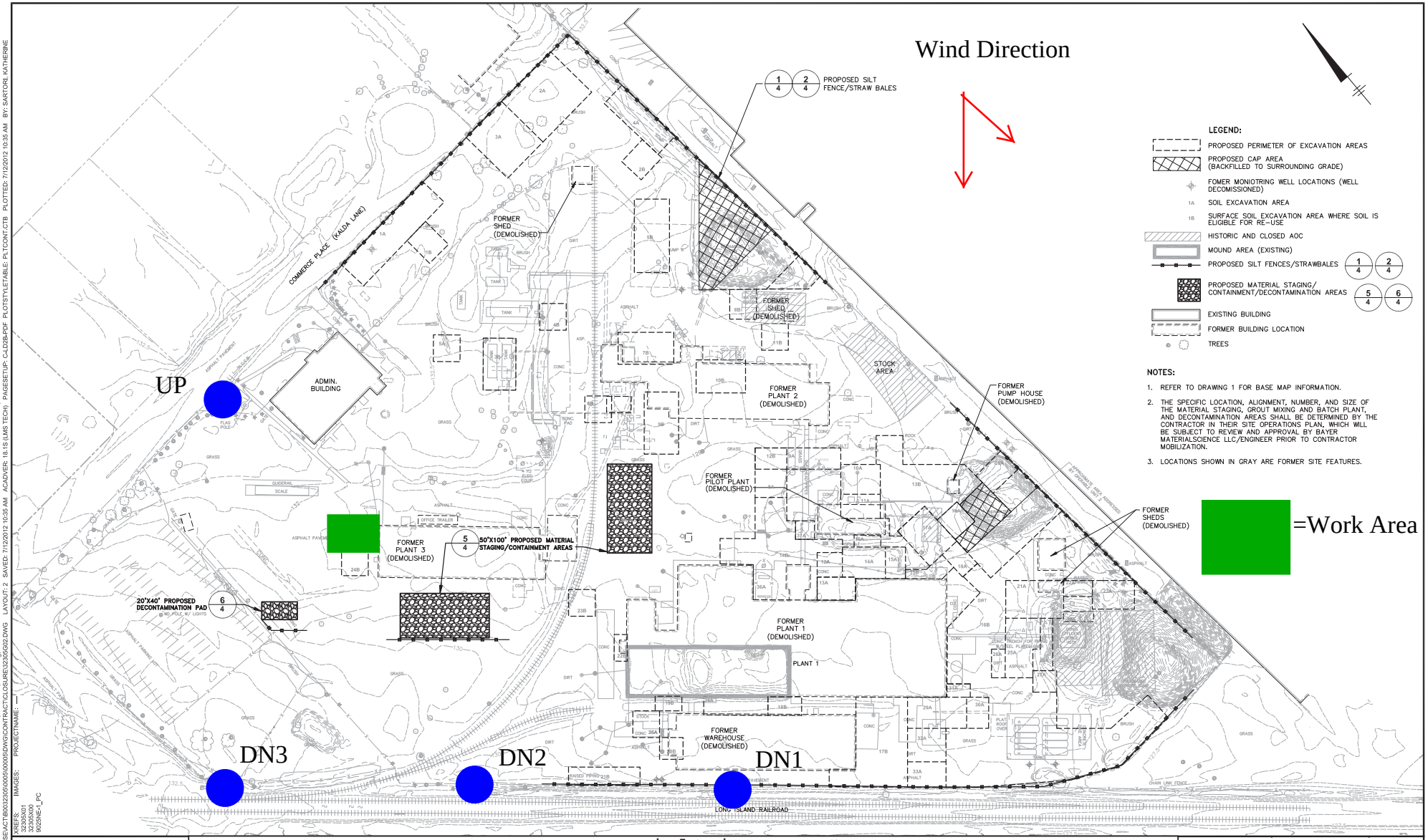

Bayer MaterialScience LLC
125 New South Road, Hicksville, New York
NYSDEC Site # 130004

Air Monitoring Stations
June 14, 2013

ATTACHMENT 2

PERIMETER AIR MONITORING DATA GRAPHS FOR EACH MONITORING STATION

CAMP Monitoring Data- Station UP
Bayer Material Science LLC. - NYSDEC Site # 130004
125 New South Road, Hicksville, New York

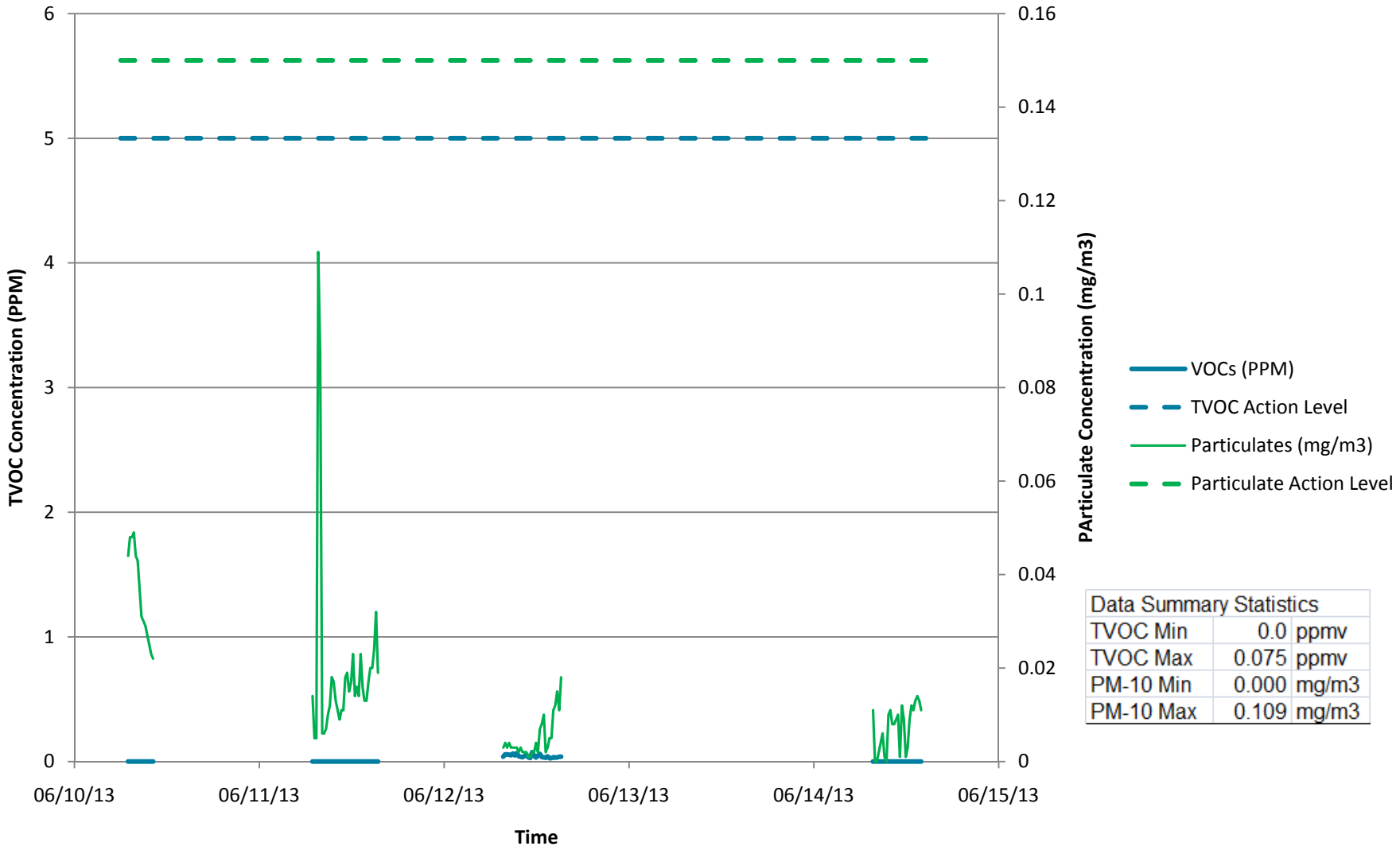

Data Summary Statistics		
TVOC Min	0.0	ppmv
TVOC Max	0.075	ppmv
PM-10 Min	0.000	mg/m3
PM-10 Max	0.109	mg/m3

CAMP Monitoring Data- Station DN1
Bayer Material Science LLC. - NYSDEC Site # 130004
125 New South Road, Hicksville, New York

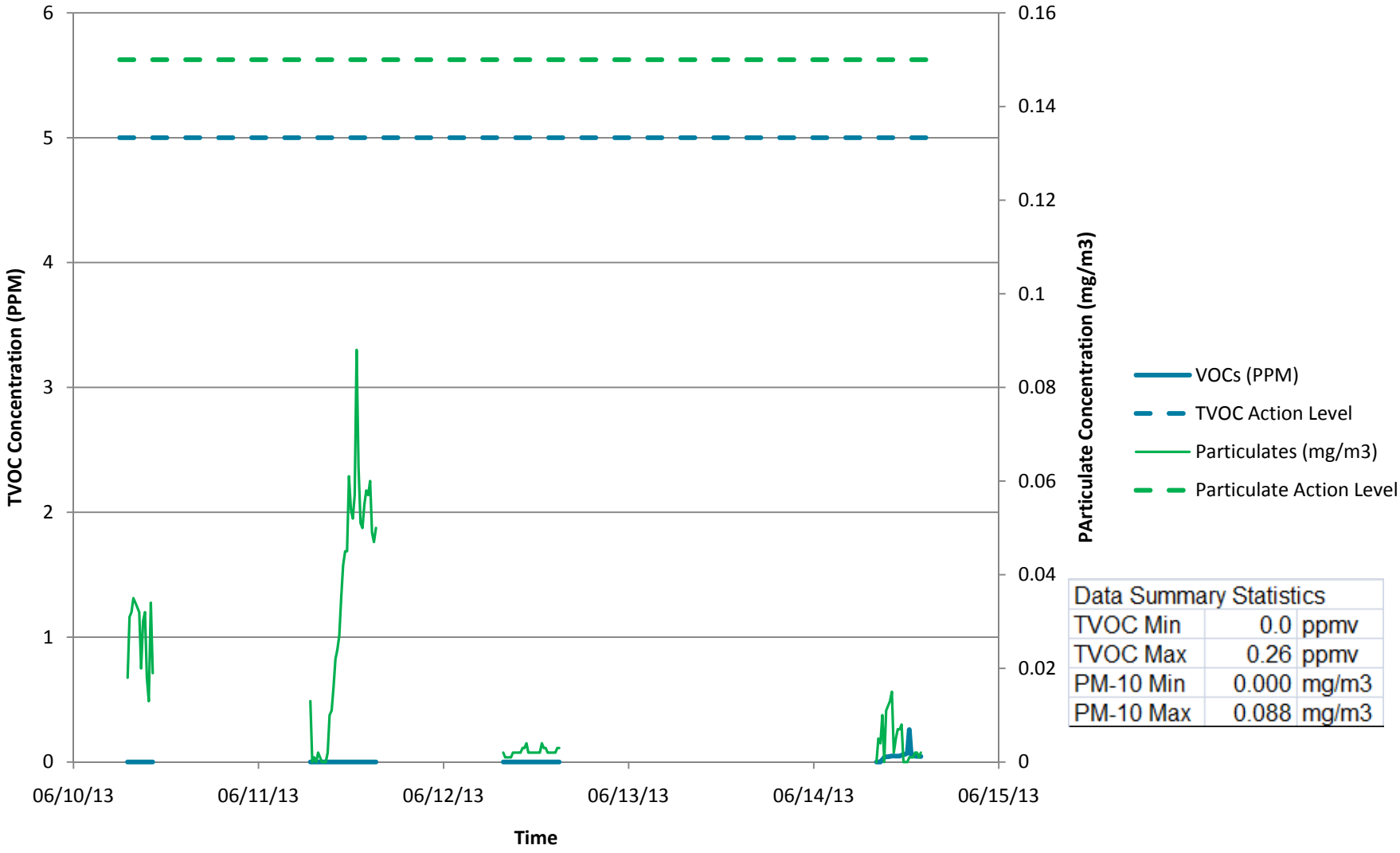

Data Summary Statistics		
TVOC Min	0.0	ppmv
TVOC Max	0.26	ppmv
PM-10 Min	0.000	mg/m3
PM-10 Max	0.088	mg/m3

CAMP Monitoring Data- Station DN2
Bayer Material Science LLC. - NYSDEC Site # 130004
125 New South Road, Hicksville, New York

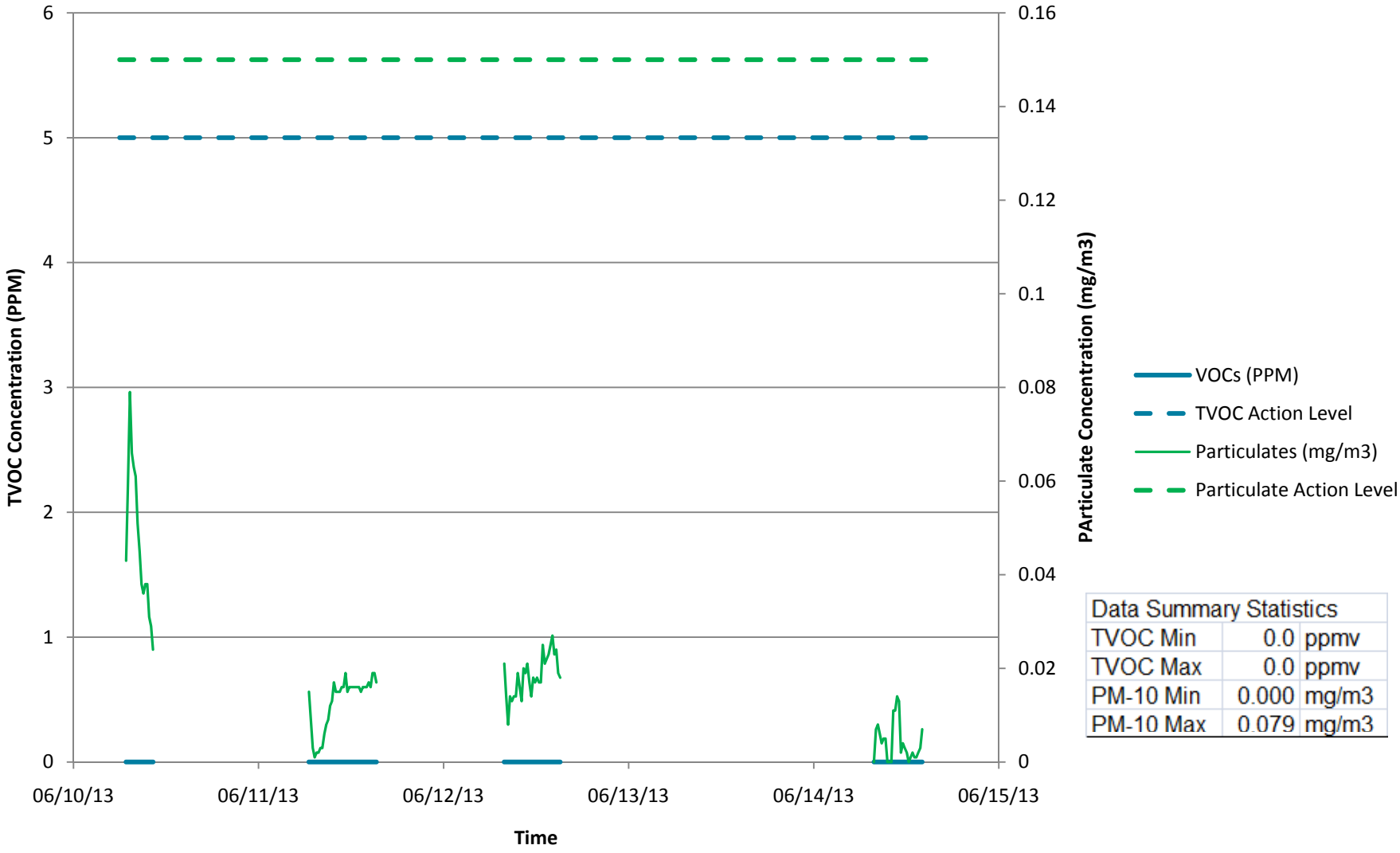

Data Summary Statistics		
TVOC Min	0.0	ppmv
TVOC Max	0.0	ppmv
PM-10 Min	0.000	mg/m3
PM-10 Max	0.079	mg/m3

CAMP Monitoring Data- Station DN3
Bayer Material Science LLC. - NYSDEC Site # 130004
125 New South Road, Hicksville, New York

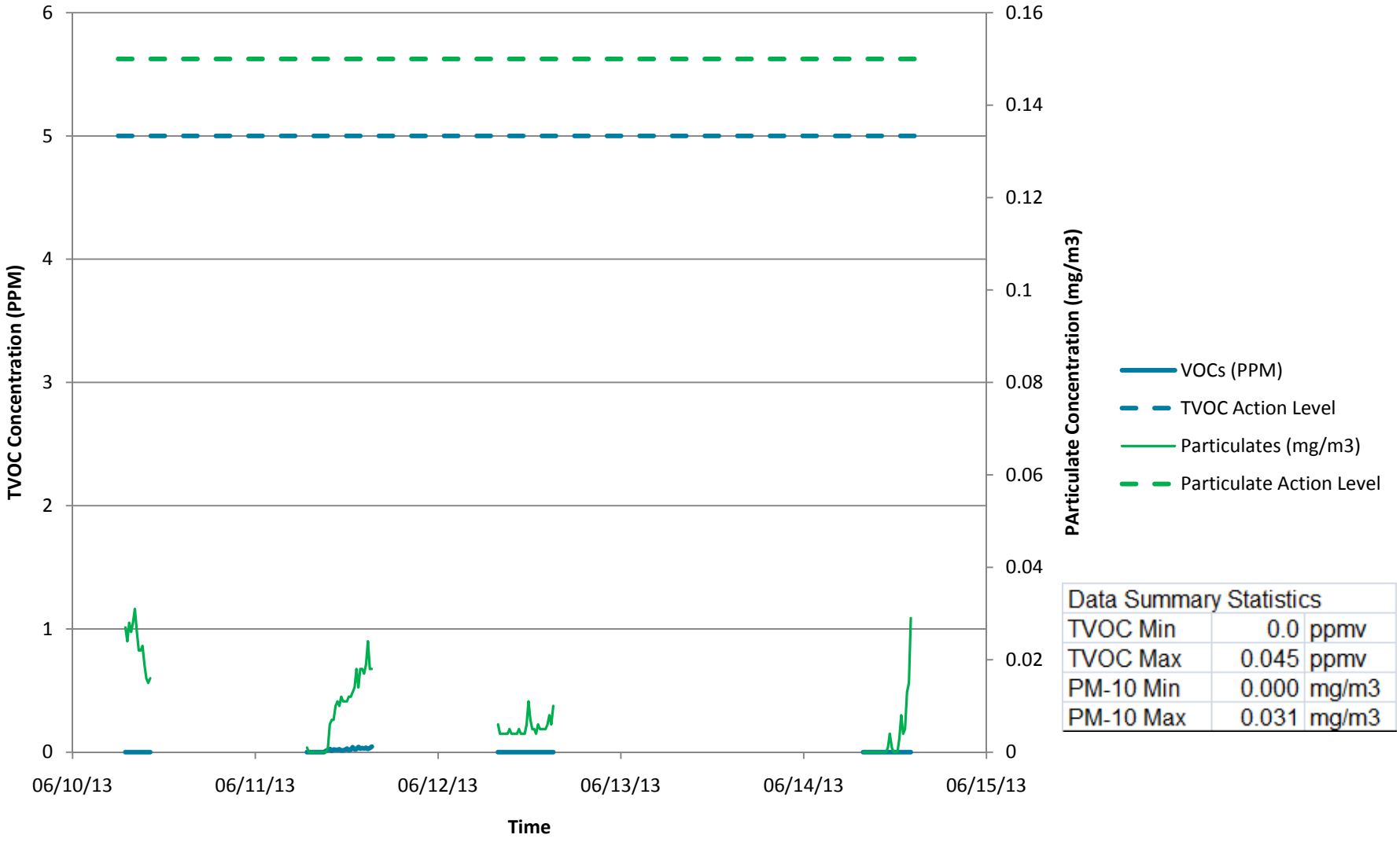

Data Summary Statistics		
TVOC Min	0.0	ppmv
TVOC Max	0.045	ppmv
PM-10 Min	0.000	mg/m3
PM-10 Max	0.031	mg/m3

ATTACHMENT 3

RAW DATA FROM EACH MONITOR AND METEOROLOGICAL DATA FROM THE WEATHER STATION

Bayer Material Science LLC
125 New South Road, Hicksville,NY
Site Remediation Project
Community Air Monitoring Program: Real Time Air Monitoring

UP Date: 06/10/2013

Time	VOCs (ppm)	Airbourne Particulates (mg/m3)	Comments/Activity
6/10/2013 6:57	0	0.044	
6/10/2013 7:12	0	0.048	
6/10/2013 7:27	0	0.048	
6/10/2013 7:42	0	0.049	
6/10/2013 7:57	0	0.044	
6/10/2013 8:12	0	0.043	
6/10/2013 8:27	0	0.037	
6/10/2013 8:42	0	0.031	
6/10/2013 8:57	0	0.03	
6/10/2013 9:12	0	0.029	
6/10/2013 9:27	0	0.027	
6/10/2013 9:42	0	0.025	
6/10/2013 9:57	0	0.023	
6/10/2013 10:12	0	0.022	
CAMP ENDED EARLY DUE TO RAIN			

Bayer Material Science LLC
125 New South Road, Hicksville,NY
Site Remediation Project
Community Air Monitoring Program: Real Time Air Monitoring

DN1 Date: 06/10/2013

Time	VOCs (ppm)	Airbourne Particulates (mg/m3)	Comments/Activity
6/10/2013 7:01	0	0.018	
6/10/2013 7:16	0	0.031	
6/10/2013 7:31	0	0.032	
6/10/2013 7:46	0	0.035	
6/10/2013 8:01	0	0.034	
6/10/2013 8:16	0	0.033	
6/10/2013 8:31	0	0.032	
6/10/2013 8:46	0	0.02	
6/10/2013 9:01	0	0.03	
6/10/2013 9:16	0	0.032	
6/10/2013 9:31	0	0.018	
6/10/2013 9:46	0	0.013	
6/10/2013 10:01	0	0.034	
6/10/2013 10:16	0	0.019	
CAMP ENDED EARLY DUE TO RAIN			

Bayer Material Science LLC
125 New South Road, Hicksville,NY
Site Remediation Project
Community Air Monitoring Program: Real Time Air Monitoring

DN2 Date: 06/10/2013

Time	VOCs (ppm)	Airbourne Particulates (mg/m3)	Comments/Activity
6/10/2013 6:49	0	0.043	
6/10/2013 7:04	0	0.06	
6/10/2013 7:19	0	0.079	
6/10/2013 7:34	0	0.066	
6/10/2013 7:49	0	0.063	
6/10/2013 8:04	0	0.061	
6/10/2013 8:19	0	0.051	
6/10/2013 8:34	0	0.045	
6/10/2013 8:49	0	0.038	
6/10/2013 9:04	0	0.036	
6/10/2013 9:19	0	0.038	
6/10/2013 9:34	0	0.038	
6/10/2013 9:49	0	0.031	
6/10/2013 10:04	0	0.029	
6/10/2013 10:19	0	0.024	
CAMP ENDED EARLY DUE TO RAIN			

Bayer Material Science LLC
125 New South Road, Hicksville,NY
Site Remediation Project
Community Air Monitoring Program: Real Time Air Monitoring

DN3 Date: 06/10/2013

Time	VOCs (ppm)	Airbourne Particulates (mg/m3)	Comments/Activity
6/10/2013 6:56	0	0.027	
6/10/2013 7:11	0	0.024	
6/10/2013 7:26	0	0.028	
6/10/2013 7:41	0	0.026	
6/10/2013 7:56	0	0.028	
6/10/2013 8:11	0	0.031	
6/10/2013 8:26	0	0.026	
6/10/2013 8:41	0	0.022	
6/10/2013 8:56	0	0.022	
6/10/2013 9:11	0	0.023	
6/10/2013 9:26	0	0.019	
6/10/2013 9:41	0	0.016	
6/10/2013 9:56	0	0.015	
6/10/2013 10:11	0	0.016	
CAMP ENDED EARLY DUE TO RAIN			

Bayer Material Science LLC
125 New South Road, Hicksville,NY
Site Remediation Project
Community Air Monitoring Program: Real Time Air Monitoring

UP Date: 06/11/2013

Time	VOCs (ppm)	Airbourne Particulates (mg/m3)	Comments/Activity
6/11/2013 6:54	0	0.014	
6/11/2013 7:09	0	0.005	
6/11/2013 7:24	0	0.005	
6/11/2013 7:39	0	0.109	
6/11/2013 7:54	0	0.087	
6/11/2013 8:09	0	0.006	
6/11/2013 8:24	0	0.006	
6/11/2013 8:39	0	0.007	
6/11/2013 8:54	0	0.01	
6/11/2013 9:09	0	0.012	
6/11/2013 9:24	0	0.018	
6/11/2013 9:39	0	0.017	
6/11/2013 9:54	0	0.013	
6/11/2013 10:09	0	0.011	
6/11/2013 10:24	0	0.009	
6/11/2013 10:39	0	0.011	
6/11/2013 10:54	0	0.011	
6/11/2013 11:09	0	0.018	
6/11/2013 11:24	0	0.019	
6/11/2013 11:39	0	0.015	
6/11/2013 11:54	0	0.017	
6/11/2013 12:09	0	0.023	
6/11/2013 12:24	0	0.014	
6/11/2013 12:39	0	0.016	
6/11/2013 12:54	0	0.014	
6/11/2013 13:09	0	0.023	
6/11/2013 13:24	0	0.016	
6/11/2013 13:39	0	0.013	
6/11/2013 13:54	0	0.013	
6/11/2013 14:09	0	0.017	
6/11/2013 14:24	0	0.02	
6/11/2013 14:39	0	0.02	
6/11/2013 14:54	0	0.024	
6/11/2013 15:09	0	0.032	
6/11/2013 15:24	0	0.019	

Bayer Material Science LLC
125 New South Road, Hicksville,NY
Site Remediation Project
Community Air Monitoring Program: Real Time Air Monitoring

DN1 Date: 06/11/2013

Time	VOCs (ppm)	Airbourne Particulates (mg/m3)	Comments/Activity
6/11/2013 6:43	0	0.013	
6/11/2013 6:58	0	0	
6/11/2013 7:13	0	0.001	
6/11/2013 7:28	0	0	
6/11/2013 7:43	0	0.002	
6/11/2013 7:58	0	0.001	
6/11/2013 8:13	0	0	
6/11/2013 8:28	0	0	
6/11/2013 8:43	0	0	
6/11/2013 8:58	0	0.002	
6/11/2013 9:13	0	0.01	
6/11/2013 9:28	0	0.011	
6/11/2013 9:43	0	0.016	
6/11/2013 9:58	0	0.022	
6/11/2013 10:13	0	0.024	
6/11/2013 10:28	0	0.027	
6/11/2013 10:43	0	0.035	
6/11/2013 10:58	0	0.042	
6/11/2013 11:13	0	0.045	
6/11/2013 11:28	0	0.045	
6/11/2013 11:43	0	0.061	
6/11/2013 11:58	0	0.054	
6/11/2013 12:13	0	0.052	
6/11/2013 12:28	0	0.057	
6/11/2013 12:43	0	0.088	
6/11/2013 12:58	0	0.063	
6/11/2013 13:13	0	0.051	
6/11/2013 13:28	0	0.05	
6/11/2013 13:43	0	0.055	
6/11/2013 13:58	0	0.058	
6/11/2013 14:13	0	0.057	
6/11/2013 14:28	0	0.06	
6/11/2013 14:43	0	0.049	
6/11/2013 14:58	0	0.047	
6/11/2013 15:13	0	0.05	

Bayer Material Science LLC
125 New South Road, Hicksville,NY
Site Remediation Project
Community Air Monitoring Program: Real Time Air Monitoring

DN2 Date: 06/11/2013

Time	VOCs (ppm)	Airbourne Particulates (mg/m3)	Comments/Activity
6/11/2013 6:31	0	0.015	
6/11/2013 6:46	0	0.009	
6/11/2013 7:01	0	0.003	
6/11/2013 7:16	0	0.001	
6/11/2013 7:31	0	0.002	
6/11/2013 7:46	0	0.002	
6/11/2013 8:01	0	0.003	
6/11/2013 8:16	0	0.003	
6/11/2013 8:31	0	0.006	
6/11/2013 8:46	0	0.008	
6/11/2013 9:01	0	0.009	
6/11/2013 9:16	0	0.012	
6/11/2013 9:31	0	0.013	
6/11/2013 9:46	0	0.017	
6/11/2013 10:01	0	0.015	
6/11/2013 10:16	0	0.015	
6/11/2013 10:31	0	0.015	
6/11/2013 10:46	0	0.016	
6/11/2013 11:01	0	0.016	
6/11/2013 11:16	0	0.019	
6/11/2013 11:31	0	0.015	
6/11/2013 11:46	0	0.016	
6/11/2013 12:01	0	0.016	
6/11/2013 12:16	0	0.016	
6/11/2013 12:31	0	0.016	
6/11/2013 12:46	0	0.016	
6/11/2013 13:01	0	0.016	
6/11/2013 13:16	0	0.015	
6/11/2013 13:31	0	0.016	
6/11/2013 13:46	0	0.016	
6/11/2013 14:01	0	0.016	
6/11/2013 14:16	0	0.017	
6/11/2013 14:31	0	0.016	
6/11/2013 14:46	0	0.019	
6/11/2013 15:01	0	0.019	
6/11/2013 15:16	0	0.017	

Bayer Material Science LLC
125 New South Road, Hicksville,NY
Site Remediation Project
Community Air Monitoring Program: Real Time Air Monitoring

DN3 Date: 06/11/2013

Time	VOCs (ppm)	Airbourne Particulates (mg/m3)	Comments/Activity
6/11/2013 6:46	0	0.001	
6/11/2013 7:01	0	0	
6/11/2013 7:16	0	0	
6/11/2013 7:31	0	0	
6/11/2013 7:46	0	0	
6/11/2013 8:01	0	0	
6/11/2013 8:16	0	0	
6/11/2013 8:31	0	0	
6/11/2013 8:46	0	0	
6/11/2013 9:01	0	0	
6/11/2013 9:16	0.012	0	
6/11/2013 9:31	0.019	0.001	
6/11/2013 9:46	0.026	0.006	
6/11/2013 10:01	0.01	0.007	
6/11/2013 10:16	0.022	0.007	
6/11/2013 10:31	0.02	0.01	
6/11/2013 10:46	0.018	0.011	
6/11/2013 11:01	0.024	0.01	
6/11/2013 11:16	0.015	0.012	
6/11/2013 11:31	0.014	0.011	
6/11/2013 11:46	0.021	0.011	
6/11/2013 12:01	0.029	0.011	
6/11/2013 12:16	0.017	0.012	
6/11/2013 12:31	0.021	0.012	
6/11/2013 12:46	0.04	0.013	
6/11/2013 13:01	0.024	0.014	
6/11/2013 13:16	0.025	0.018	
6/11/2013 13:31	0.042	0.014	
6/11/2013 13:46	0.029	0.018	
6/11/2013 14:01	0.034	0.018	
6/11/2013 14:16	0.03	0.017	
6/11/2013 14:31	0.036	0.019	
6/11/2013 14:46	0.027	0.024	
6/11/2013 15:01	0.033	0.018	
6/11/2013 15:16	0.045	0.018	

Bayer Material Science LLC
125 New South Road, Hicksville,NY
Site Remediation Project
Community Air Monitoring Program: Real Time Air Monitoring

UP Date: 06/12/2013

Time	VOCs (ppm)	Airbourne Particulates (mg/m3)	Comments/Activity
6/12/2013 7:40	0.039	0.003	
6/12/2013 7:55	0.057	0.004	
6/12/2013 8:10	0.057	0.003	
6/12/2013 8:25	0.054	0.004	
6/12/2013 8:40	0.05	0.003	
6/12/2013 8:55	0.064	0.003	
6/12/2013 9:10	0.049	0.003	
6/12/2013 9:25	0.068	0.003	
6/12/2013 9:40	0.043	0.002	
6/12/2013 9:55	0.038	0.003	
6/12/2013 10:10	0.035	0.002	
6/12/2013 10:25	0.044	0.002	
6/12/2013 10:40	0.054	0.002	
6/12/2013 10:55	0.034	0.001	
6/12/2013 11:10	0.029	0.001	
6/12/2013 11:25	0.075	0.002	
6/12/2013 11:40	0.048	0.002	
6/12/2013 11:55	0.033	0.004	
6/12/2013 12:10	0.049	0.002	
6/12/2013 12:25	0.061	0.007	
6/12/2013 12:40	0.036	0.008	
6/12/2013 12:55	0.034	0.01	
6/12/2013 13:10	0.031	0.002	
6/12/2013 13:25	0.041	0.003	
6/12/2013 13:40	0.027	0.005	
6/12/2013 13:55	0.028	0.005	
6/12/2013 14:10	0.035	0.011	
6/12/2013 14:25	0.032	0.012	
6/12/2013 14:40	0.033	0.015	
6/12/2013 14:55	0.038	0.011	
6/12/2013 15:10	0.039	0.018	

Bayer Material Science LLC
125 New South Road, Hicksville,NY
Site Remediation Project
Community Air Monitoring Program: Real Time Air Monitoring

DN1 Date: 06/12/2013

Time	VOCs (ppm)	Airbourne Particulates (mg/m3)	Comments/Activity
6/12/2013 7:44	0	0.002	
6/12/2013 7:59	0	0.001	
6/12/2013 8:14	0	0.001	
6/12/2013 8:29	0	0.001	
6/12/2013 8:44	0	0.001	
6/12/2013 8:59	0	0.002	
6/12/2013 9:14	0	0.002	
6/12/2013 9:29	0	0.002	
6/12/2013 9:44	0	0.002	
6/12/2013 9:59	0	0.002	
6/12/2013 10:14	0	0.003	
6/12/2013 10:29	0	0.003	
6/12/2013 10:44	0	0.004	
6/12/2013 10:59	0	0.002	
6/12/2013 11:14	0	0.002	
6/12/2013 11:29	0	0.002	
6/12/2013 11:44	0	0.002	
6/12/2013 11:59	0	0.002	
6/12/2013 12:14	0	0.002	
6/12/2013 12:29	0	0.002	
6/12/2013 12:44	0	0.004	
6/12/2013 12:59	0	0.003	
6/12/2013 13:14	0	0.003	
6/12/2013 13:29	0	0.002	
6/12/2013 13:44	0	0.002	
6/12/2013 13:59	0	0.002	
6/12/2013 14:14	0	0.002	
6/12/2013 14:29	0	0.002	
6/12/2013 14:44	0	0.003	
6/12/2013 14:59	0	0.003	

Bayer Material Science LLC
125 New South Road, Hicksville,NY
Site Remediation Project
Community Air Monitoring Program: Real Time Air Monitoring

DN2 Date: 06/12/2013

Time	VOCs (ppm)	Airbourne Particulates (mg/m3)	Comments/Activity
6/12/2013 7:51	0	0.021	
6/12/2013 8:06	0	0.014	
6/12/2013 8:21	0	0.008	
6/12/2013 8:36	0	0.014	
6/12/2013 8:51	0	0.013	
6/12/2013 9:06	0	0.014	
6/12/2013 9:21	0	0.014	
6/12/2013 9:36	0	0.019	
6/12/2013 9:51	0	0.016	
6/12/2013 10:06	0	0.013	
6/12/2013 10:21	0	0.02	
6/12/2013 10:36	0	0.019	
6/12/2013 10:51	0	0.021	
6/12/2013 11:06	0	0.017	
6/12/2013 11:21	0	0.014	
6/12/2013 11:36	0	0.018	
6/12/2013 11:51	0	0.017	
6/12/2013 12:06	0	0.018	
6/12/2013 12:21	0	0.017	
6/12/2013 12:36	0	0.017	
6/12/2013 12:51	0	0.025	
6/12/2013 13:06	0	0.021	
6/12/2013 13:21	0	0.022	
6/12/2013 13:36	0	0.023	
6/12/2013 13:51	0	0.025	
6/12/2013 14:06	0	0.027	
6/12/2013 14:21	0	0.023	
6/12/2013 14:36	0	0.024	
6/12/2013 14:51	0	0.019	
6/12/2013 15:06	0	0.018	

Bayer Material Science LLC
125 New South Road, Hicksville,NY
Site Remediation Project
Community Air Monitoring Program: Real Time Air Monitoring

DN3 Date: 06/12/2013

Time	VOCs (ppm)	Airbourne Particulates (mg/m3)	Comments/Activity
6/12/2013 7:52	0	0.006	
6/12/2013 8:07	0	0.004	
6/12/2013 8:22	0	0.004	
6/12/2013 8:37	0	0.004	
6/12/2013 8:52	0	0.004	
6/12/2013 9:07	0	0.004	
6/12/2013 9:22	0	0.005	
6/12/2013 9:37	0	0.004	
6/12/2013 9:52	0	0.004	
6/12/2013 10:07	0	0.004	
6/12/2013 10:22	0	0.004	
6/12/2013 10:37	0	0.005	
6/12/2013 10:52	0	0.004	
6/12/2013 11:07	0	0.004	
6/12/2013 11:22	0	0.004	
6/12/2013 11:37	0	0.006	
6/12/2013 11:52	0	0.011	
6/12/2013 12:07	0	0.007	
6/12/2013 12:22	0	0.005	
6/12/2013 12:37	0	0.005	
6/12/2013 12:52	0	0.004	
6/12/2013 13:07	0	0.006	
6/12/2013 13:22	0	0.005	
6/12/2013 13:37	0	0.005	
6/12/2013 13:52	0	0.005	
6/12/2013 14:07	0	0.005	
6/12/2013 14:22	0	0.006	
6/12/2013 14:37	0	0.008	
6/12/2013 14:52	0	0.006	
6/12/2013 15:07	0	0.01	

Bayer Material Science LLC
125 New South Road, Hicksville,NY
Site Remediation Project
Community Air Monitoring Program: Real Time Air Monitoring

UP Date: 06/13/2013

Time	VOCs (ppm)	Airbourne Particulates (mg/m3)	Comments/Activity
NO CAMP DUE TO RAIN			

Bayer Material Science LLC
125 New South Road, Hicksville,NY
Site Remediation Project
Community Air Monitoring Program: Real Time Air Monitoring

DN1 Date: 06/13/2013

Time	VOCs (ppm)	Airbourne Particulates (mg/m3)	Comments/Activity
NO CAMP DUE TO RAIN			

Bayer Material Science LLC
125 New South Road, Hicksville,NY
Site Remediation Project
Community Air Monitoring Program: Real Time Air Monitoring

DN2 Date: 06/13/2013

Time	VOCs (ppm)	Airbourne Particulates (mg/m3)	Comments/Activity
NO CAMP DUE TO RAIN			

Bayer Material Science LLC
125 New South Road, Hicksville,NY
Site Remediation Project
Community Air Monitoring Program: Real Time Air Monitoring

DN3 Date: 06/13/2013

Time	VOCs (ppm)	Airbourne Particulates (mg/m3)	Comments/Activity
NO CAMP DUE TO RAIN			

Bayer Material Science LLC
125 New South Road, Hicksville,NY
Site Remediation Project
Community Air Monitoring Program: Real Time Air Monitoring

UP Date: 06/14/2013

Time	VOCs (ppm)	Airbourne Particulates (mg/m3)	Comments/Activity
6/14/2013 7:40	0	0.011	
6/14/2013 7:55	0	0	
6/14/2013 8:10	0	0	
6/14/2013 8:25	0	0.002	
6/14/2013 8:40	0	0.004	
6/14/2013 8:55	0	0.006	
6/14/2013 9:10	0	0.001	
6/14/2013 9:25	0	0	
6/14/2013 9:40	0	0.01	
6/14/2013 9:55	0	0.011	
6/14/2013 10:10	0	0.008	
6/14/2013 10:25	0	0.008	
6/14/2013 10:40	0	0.009	
6/14/2013 10:55	0	0.01	
6/14/2013 11:10	0	0.001	
6/14/2013 11:25	0	0.012	
6/14/2013 11:40	0	0.009	
6/14/2013 11:55	0	0.001	
6/14/2013 12:10	0	0.003	
6/14/2013 12:25	0	0.009	
6/14/2013 12:40	0	0.012	
6/14/2013 12:55	0	0.011	
6/14/2013 13:10	0	0.013	
6/14/2013 13:25	0	0.014	
6/14/2013 13:40	0	0.013	
6/14/2013 13:55	0	0.011	

Bayer Material Science LLC
125 New South Road, Hicksville,NY
Site Remediation Project
Community Air Monitoring Program: Real Time Air Monitoring

DN1 Date: 06/14/2013

Time	VOCs (ppm)	Airbourne Particulates (mg/m3)	Comments/Activity
6/14/2013 8:08	0	0	
6/14/2013 8:23	0	0.005	
6/14/2013 8:38	0	0.004	
6/14/2013 8:53	0.019	0.01	
6/14/2013 9:08	0.037	0	
6/14/2013 9:23	0.042	0.011	
6/14/2013 9:38	0.042	0.012	
6/14/2013 9:53	0.045	0.013	
6/14/2013 10:08	0.048	0.015	
6/14/2013 10:23	0.048	0.002	
6/14/2013 10:38	0.047	0.005	
6/14/2013 10:53	0.047	0.007	
6/14/2013 11:08	0.047	0.007	
6/14/2013 11:23	0.055	0.008	
6/14/2013 11:38	0.059	0	
6/14/2013 11:53	0.063	0	
6/14/2013 12:08	0.071	0	
6/14/2013 12:23	0.26	0.001	
6/14/2013 12:38	0.058	0.001	
6/14/2013 12:53	0.056	0.001	
6/14/2013 13:08	0.047	0.002	
6/14/2013 13:23	0.045	0.002	
6/14/2013 13:38	0.046	0.001	
6/14/2013 13:53	0.044	0.002	

Bayer Material Science LLC
125 New South Road, Hicksville,NY
Site Remediation Project
Community Air Monitoring Program: Real Time Air Monitoring

DN2 Date: 06/14/2013

Time	VOCs (ppm)	Airbourne Particulates (mg/m3)	Comments/Activity
6/14/2013 7:48	0	0	
6/14/2013 8:03	0	0.007	
6/14/2013 8:18	0	0.008	
6/14/2013 8:33	0	0.006	
6/14/2013 8:48	0	0.004	
6/14/2013 9:03	0	0.005	
6/14/2013 9:18	0	0.005	
6/14/2013 9:33	0	0	
6/14/2013 9:48	0	0	
6/14/2013 10:03	0	0	
6/14/2013 10:18	0	0.011	
6/14/2013 10:33	0	0.011	
6/14/2013 10:48	0	0.014	
6/14/2013 11:03	0	0.013	
6/14/2013 11:18	0	0.002	
6/14/2013 11:33	0	0.004	
6/14/2013 11:48	0	0.003	
6/14/2013 12:03	0	0.002	
6/14/2013 12:18	0	0	
6/14/2013 12:33	0	0.001	
6/14/2013 12:48	0	0.002	
6/14/2013 13:03	0	0.001	
6/14/2013 13:18	0	0.001	
6/14/2013 13:33	0	0.002	
6/14/2013 13:48	0	0.003	
6/14/2013 14:03	0	0.007	

Bayer Material Science LLC
125 New South Road, Hicksville,NY
Site Remediation Project
Community Air Monitoring Program: Real Time Air Monitoring

DN3 Date: 06/14/2013

Time	VOCs (ppm)	Airbourne Particulates (mg/m3)	Comments/Activity
6/14/2013 7:48	0	0	
6/14/2013 8:03	0	0	
6/14/2013 8:18	0	0	
6/14/2013 8:33	0	0	
6/14/2013 8:48	0	0	
6/14/2013 9:03	0	0	
6/14/2013 9:18	0	0	
6/14/2013 9:33	0	0	
6/14/2013 9:48	0	0	
6/14/2013 10:03	0	0	
6/14/2013 10:18	0	0	
6/14/2013 10:33	0	0	
6/14/2013 10:48	0	0	
6/14/2013 11:03	0	0.001	
6/14/2013 11:18	0	0.004	
6/14/2013 11:33	0	0.001	
6/14/2013 11:48	0	0	
6/14/2013 12:03	0	0	
6/14/2013 12:18	0	0	
6/14/2013 12:33	0	0.003	
6/14/2013 12:48	0	0.008	
6/14/2013 13:03	0	0.004	
6/14/2013 13:18	0	0.005	
6/14/2013 13:33	0	0.013	
6/14/2013 13:48	0	0.015	
6/14/2013 14:03	0	0.029	

Date	Time	Temp Out	Hi Temp	Low Temp	Out Hum	Wind Speed	Wind Dir	Hi Speed	Hi Dir	Heat Index	Bar	Rain	Rain Rate
6/10/2013	12:01 AM	65.5	65.5	65.5	88	0	---	0	---	66.6	30.031	0	0
6/10/2013	12:02 AM	65.5	65.5	65.5	88	1	SSE	2	SSE	66.6	30.033	0	0
6/10/2013	12:03 AM	65.5	65.5	65.5	88	1	SSE	1	SSE	66.6	30.034	0	0
6/10/2013	12:04 AM	65.4	65.5	65.4	88	0	SSE	1	SSE	66.4	30.033	0	0
6/10/2013	12:05 AM	65.4	65.4	65.4	88	0	SSE	1	SSE	66.4	30.034	0	0
6/10/2013	12:06 AM	65.4	65.4	65.4	88	0	SSE	1	SSE	66.4	30.034	0	0
6/10/2013	12:07 AM	65.3	65.4	65.3	88	0	---	0	---	66.3	30.034	0	0
6/10/2013	12:08 AM	65.3	65.3	65.3	89	0	---	0	---	66.3	30.032	0	0
6/10/2013	12:09 AM	65.3	65.3	65.3	89	0	SSE	1	SSE	66.3	30.033	0	0
6/10/2013	12:10 AM	65.3	65.3	65.3	89	0	---	0	---	66.3	30.032	0	0
6/10/2013	12:11 AM	65.3	65.3	65.3	89	0	---	0	---	66.3	30.032	0	0
6/10/2013	12:12 AM	65.3	65.3	65.3	89	0	---	0	---	66.3	30.031	0	0
6/10/2013	12:13 AM	65.3	65.3	65.3	89	0	---	0	---	66.3	30.032	0	0
6/10/2013	12:14 AM	65.3	65.3	65.2	89	0	---	0	---	66.3	30.031	0	0
6/10/2013	12:15 AM	65.2	65.3	65.2	89	0	---	0	---	66.2	30.03	0	0
6/10/2013	12:16 AM	65.2	65.2	65.2	89	0	SSE	1	SSE	66.2	30.031	0	0
6/10/2013	12:17 AM	65.2	65.2	65.2	89	0	SSE	1	SSE	66.2	30.03	0	0
6/10/2013	12:18 AM	65.2	65.2	65.2	89	0	SSE	2	SSE	66.2	30.028	0	0
6/10/2013	12:19 AM	65.2	65.2	65.2	89	0	SSE	1	SSE	66.2	30.029	0	0
6/10/2013	12:20 AM	65.2	65.2	65.2	89	0	---	0	---	66.2	30.029	0	0
6/10/2013	12:21 AM	65.2	65.2	65.2	89	0	---	0	---	66.2	30.029	0	0
6/10/2013	12:22 AM	65.2	65.2	65.2	89	0	---	0	---	66.2	30.03	0	0
6/10/2013	12:23 AM	65.2	65.2	65.2	89	0	---	0	---	66.2	30.031	0	0
6/10/2013	12:24 AM	65.2	65.2	65.2	89	0	---	0	---	66.2	30.029	0	0
6/10/2013	12:25 AM	65.2	65.2	65.2	89	0	---	0	---	66.2	30.03	0	0
6/10/2013	12:26 AM	65.2	65.2	65.1	89	0	SSE	1	SSE	66.2	30.03	0	0
6/10/2013	12:27 AM	65.1	65.1	65.1	89	0	---	0	---	66.1	30.031	0	0
6/10/2013	12:28 AM	65.1	65.1	65.1	89	0	SSE	1	SSE	66.1	30.03	0	0
6/10/2013	12:29 AM	65.1	65.1	65.1	89	0	---	0	---	66.1	30.03	0	0
6/10/2013	12:30 AM	65.1	65.1	65.1	89	0	SSE	1	SSE	66.1	30.031	0	0
6/10/2013	12:31 AM	65	65.1	65	89	0	SSE	1	SSE	66	30.033	0	0
6/10/2013	12:32 AM	65	65	65	89	0	SSE	2	SSE	66	30.034	0	0
6/10/2013	12:33 AM	65	65	65	90	0	SSE	2	SSE	66	30.035	0	0
6/10/2013	12:34 AM	65	65	65	90	0	SSE	1	SSE	66	30.037	0	0
6/10/2013	12:35 AM	65	65	65	90	0	SSE	1	SSE	66	30.037	0	0
6/10/2013	12:36 AM	65	65	65	90	0	---	0	---	66	30.036	0	0
6/10/2013	12:37 AM	65	65	65	90	0	---	0	---	66	30.037	0	0
6/10/2013	12:38 AM	65	65	65	90	0	SSE	1	SSE	66	30.036	0	0
6/10/2013	12:39 AM	65	65	65	90	0	---	0	---	66	30.036	0	0
6/10/2013	12:40 AM	65.1	65.1	65	90	0	SSE	1	SSE	66.1	30.037	0	0
6/10/2013	12:41 AM	65.1	65.1	65.1	90	0	SSE	1	SSE	66.1	30.036	0	0
6/10/2013	12:42 AM	65.1	65.1	65.1	90	0	---	0	---	66.1	30.038	0	0
6/10/2013	12:43 AM	65.1	65.1	65.1	90	0	---	0	---	66.1	30.037	0	0
6/10/2013	12:44 AM	65.2	65.2	65.2	90	0	SSE	1	SSE	66.3	30.037	0	0
6/10/2013	12:45 AM	65.2	65.2	65.2	90	0	SSE	1	SSE	66.3	30.035	0	0
6/10/2013	12:46 AM	65.2	65.2	65.2	90	0	SSE	1	SSE	66.3	30.034	0	0
6/10/2013	12:47 AM	65.2	65.2	65.2	90	0	SSE	1	SSE	66.3	30.033	0	0
6/10/2013	12:48 AM	65.2	65.2	65.2	90	0	---	0	---	66.3	30.033	0	0
6/10/2013	12:49 AM	65.3	65.3	65.2	90	0	SSE	1	SSE	66.4	30.034	0	0
6/10/2013	12:50 AM	65.3	65.3	65.3	90	1	SSE	3	SSE	66.4	30.035	0	0
6/10/2013	12:51 AM	65.3	65.4	65.3	90	0	SSE	3	SSE	66.4	30.035	0	0
6/10/2013	12:52 AM	65.4	65.4	65.4	90	1	SSE	3	SSE	66.5	30.035	0	0
6/10/2013	12:53 AM	65.4	65.4	65.4	90	0	SSE	1	SSE	66.5	30.036	0	0
6/10/2013	12:54 AM	65.4	65.4	65.4	90	1	SSE	2	SSE	66.5	30.032	0	0
6/10/2013	12:55 AM	65.4	65.4	65.4	90	0	---	0	---	66.5	30.034	0	0
6/10/2013	12:56 AM	65.4	65.4	65.4	90	0	SSE	2	SSE	66.5	30.034	0	0
6/10/2013	12:57 AM	65.4	65.4	65.4	90	1	SSE	2	SSE	66.5	30.032	0	0
6/10/2013	12:58 AM	65.5	65.5	65.4	90	0	SSE	1	SSE	66.7	30.033	0	0
6/10/2013	12:59 AM	65.4	65.5	65.4	90	1	SSE	2	SSE	66.5	30.031	0	0
6/10/2013	1:00 AM	65.5	65.5	65.4	90	0	SSE	1	SSE	66.7	30.033	0	0
6/10/2013	1:01 AM	65.5	65.5	65.4	90	0	SSE	1	SSE	66.7	30.032	0	0
6/10/2013	1:02 AM	65.5	65.5	65.5	90	0	SSE	1	SSE	66.7	30.031	0	0
6/10/2013	1:03 AM	65.5	65.5	65.5	90	0	---	0	---	66.7	30.031	0	0
6/10/2013	1:04 AM	65.5	65.5	65.5	90	0	SSE	1	SSE	66.7	30.031	0	0
6/10/2013	1:05 AM	65.4	65.5	65.4	90	0	SSE	1	SSE	66.5	30.032	0	0
6/10/2013	1:06 AM	65.4	65.5	65.4	90	0	SSE	1	SSE	66.5	30.031	0	0
6/10/2013	1:07 AM	65.4	65.5	65.4	90	0	---	0	---	66.5	30.032	0	0
6/10/2013	1:08 AM	65.4	65.5	65.4	90	0	---	0	---	66.5	30.033	0	0

Date	Time	Temp Out	Hi Temp	Low Temp	Out Hum	Wind Speed	Wind Dir	Hi Speed	Hi Dir	Heat Index	Bar	Rain	Rain Rate
6/10/2013	1:09 AM	65.5	65.5	65.4	90	0	---	0	---	66.7	30.032	0	0
6/10/2013	1:10 AM	65.5	65.5	65.5	90	0	SSE	2	SSE	66.7	30.033	0	0
6/10/2013	1:11 AM	65.5	65.5	65.4	90	0	SSE	2	SSE	66.7	30.033	0	0
6/10/2013	1:12 AM	65.4	65.5	65.4	90	0	SSE	1	SSE	66.5	30.033	0	0
6/10/2013	1:13 AM	65.4	65.4	65.4	90	0	---	0	---	66.5	30.033	0	0
6/10/2013	1:14 AM	65.4	65.4	65.4	90	0	---	0	---	66.5	30.034	0	0
6/10/2013	1:15 AM	65.4	65.4	65.4	90	0	SSE	1	SSE	66.5	30.032	0	0
6/10/2013	1:16 AM	65.4	65.4	65.4	90	0	---	0	---	66.5	30.032	0	0
6/10/2013	1:17 AM	65.4	65.4	65.4	90	0	---	0	---	66.5	30.033	0	0
6/10/2013	1:18 AM	65.4	65.4	65.4	90	0	---	0	---	66.5	30.032	0	0
6/10/2013	1:19 AM	65.4	65.4	65.4	90	0	---	0	---	66.5	30.032	0	0
6/10/2013	1:20 AM	65.4	65.4	65.4	90	0	---	0	---	66.5	30.032	0	0
6/10/2013	1:21 AM	65.4	65.4	65.4	90	0	SSE	1	SSE	66.5	30.032	0	0
6/10/2013	1:22 AM	65.4	65.4	65.4	90	0	---	0	---	66.5	30.031	0	0
6/10/2013	1:23 AM	65.4	65.4	65.4	90	1	SSE	2	SSE	66.5	30.033	0	0
6/10/2013	1:24 AM	65.4	65.4	65.4	90	1	SSE	1	SSE	66.5	30.031	0	0
6/10/2013	1:25 AM	65.4	65.4	65.4	90	1	SSE	2	SSE	66.5	30.03	0	0
6/10/2013	1:26 AM	65.4	65.4	65.4	90	0	---	0	---	66.5	30.03	0	0
6/10/2013	1:27 AM	65.4	65.4	65.3	90	0	SSE	1	SSE	66.5	30.03	0	0
6/10/2013	1:28 AM	65.4	65.4	65.4	90	0	SSE	2	SSE	66.5	30.03	0	0
6/10/2013	1:29 AM	65.4	65.4	65.4	90	0	SSE	1	SSE	66.5	30.03	0	0
6/10/2013	1:30 AM	65.4	65.4	65.4	90	0	---	0	---	66.5	30.03	0	0
6/10/2013	1:31 AM	65.4	65.4	65.4	90	0	SSE	1	SSE	66.5	30.03	0	0
6/10/2013	1:32 AM	65.4	65.4	65.4	90	0	SSE	1	SSE	66.5	30.031	0	0
6/10/2013	1:33 AM	65.4	65.4	65.4	90	1	SSE	1	SSE	66.5	30.031	0	0
6/10/2013	1:34 AM	65.4	65.4	65.4	90	1	SSE	1	SSE	66.5	30.03	0	0
6/10/2013	1:35 AM	65.4	65.4	65.4	90	0	---	0	---	66.5	30.03	0	0
6/10/2013	1:36 AM	65.4	65.4	65.4	91	0	---	0	---	66.6	30.029	0	0
6/10/2013	1:37 AM	65.4	65.4	65.4	91	0	SSE	1	SSE	66.6	30.028	0	0
6/10/2013	1:38 AM	65.5	65.5	65.4	91	0	SSE	1	SSE	66.7	30.027	0	0
6/10/2013	1:39 AM	65.5	65.5	65.5	92	0	SSE	1	SSE	66.7	30.029	0	0
6/10/2013	1:40 AM	65.5	65.5	65.5	91	0	SSE	1	SSE	66.7	30.029	0	0
6/10/2013	1:41 AM	65.5	65.5	65.5	91	0	---	0	---	66.7	30.029	0	0
6/10/2013	1:42 AM	65.5	65.6	65.5	91	0	---	0	---	66.7	30.028	0	0
6/10/2013	1:43 AM	65.6	65.6	65.5	91	0	---	0	---	66.8	30.029	0	0
6/10/2013	1:44 AM	65.6	65.6	65.5	91	0	---	0	---	66.8	30.029	0	0
6/10/2013	1:45 AM	65.6	65.6	65.5	91	0	---	0	---	66.8	30.031	0	0
6/10/2013	1:46 AM	65.5	65.6	65.5	90	0	---	0	---	66.7	30.028	0	0
6/10/2013	1:47 AM	65.6	65.6	65.5	91	0	---	0	---	66.8	30.03	0	0
6/10/2013	1:48 AM	65.6	65.6	65.5	91	0	---	0	---	66.8	30.028	0	0
6/10/2013	1:49 AM	65.5	65.6	65.5	91	0	---	0	---	66.7	30.03	0	0
6/10/2013	1:50 AM	65.6	65.6	65.5	90	0	SSE	1	SSE	66.8	30.029	0	0
6/10/2013	1:51 AM	65.5	65.6	65.5	90	0	---	0	---	66.7	30.029	0	0
6/10/2013	1:52 AM	65.5	65.5	65.5	90	0	---	0	---	66.7	30.028	0	0
6/10/2013	1:53 AM	65.5	65.5	65.5	90	0	---	0	---	66.7	30.028	0	0
6/10/2013	1:54 AM	65.5	65.5	65.5	90	0	SSE	1	SSE	66.7	30.028	0	0
6/10/2013	1:55 AM	65.6	65.6	65.5	90	0	---	0	---	66.8	30.028	0	0
6/10/2013	1:56 AM	65.5	65.5	65.5	90	0	---	0	---	66.7	30.028	0	0
6/10/2013	1:57 AM	65.5	65.5	65.5	90	0	SSE	1	SSE	66.7	30.029	0	0
6/10/2013	1:58 AM	65.5	65.5	65.5	90	0	---	0	---	66.7	30.028	0	0
6/10/2013	1:59 AM	65.5	65.5	65.5	90	0	---	0	---	66.7	30.027	0	0
6/10/2013	2:00 AM	65.5	65.5	65.5	90	0	---	0	---	66.7	30.029	0	0
6/10/2013	2:01 AM	65.5	65.5	65.5	90	0	---	0	---	66.7	30.03	0	0
6/10/2013	2:02 AM	65.5	65.5	65.5	90	0	---	0	---	66.7	30.03	0	0
6/10/2013	2:03 AM	65.5	65.5	65.5	90	0	---	0	---	66.7	30.029	0	0
6/10/2013	2:04 AM	65.5	65.5	65.5	90	0	---	0	---	66.7	30.03	0	0
6/10/2013	2:05 AM	65.5	65.5	65.5	90	0	---	0	---	66.7	30.03	0	0
6/10/2013	2:06 AM	65.5	65.5	65.5	90	0	SSE	1	SSE	66.7	30.03	0	0
6/10/2013	2:07 AM	65.4	65.5	65.4	90	0	SSE	1	SSE	66.5	30.029	0	0
6/10/2013	2:08 AM	65.4	65.4	65.4	90	0	SSE	1	SSE	66.5	30.03	0	0
6/10/2013	2:09 AM	65.4	65.4	65.4	90	0	SSE	1	SSE	66.5	30.028	0	0
6/10/2013	2:10 AM	65.3	65.4	65.3	90	0	SSE	1	SSE	66.4	30.029	0	0
6/10/2013	2:11 AM	65.3	65.4	65.3	90	0	---	0	---	66.4	30.029	0	0
6/10/2013	2:12 AM	65.3	65.3	65.3	90	0	---	0	---	66.4	30.03	0	0
6/10/2013	2:13 AM	65.2	65.3	65.2	90	0	SSE	1	SSE	66.3	30.03	0	0
6/10/2013	2:14 AM	65.2	65.3	65.2	91	1	SSE	1	SSE	66.3	30.031	0	0
6/10/2013	2:15 AM	65.2	65.2	65.2	91	1	SSE	2	SSE	66.3	30.031	0	0
6/10/2013	2:16 AM	65.1	65.2	65.1	91	1	SSE	2	SSE	66.2	30.031	0	0

Date	Time	Temp Out	Hi Temp	Low Temp	Out Hum	Wind Speed	Wind Dir	Hi Speed	Hi Dir	Heat Index	Bar	Rain	Rain Rate
6/10/2013	2:17 AM	65.2	65.2	65.1	91	0	---	0	---	66.3	30.029	0	0
6/10/2013	2:18 AM	65.1	65.2	65.1	91	0	---	0	---	66.2	30.03	0	0
6/10/2013	2:19 AM	65.2	65.2	65.1	91	0	---	0	---	66.3	30.027	0	0
6/10/2013	2:20 AM	65.2	65.2	65.2	91	0	SSE	1	SSE	66.3	30.027	0	0
6/10/2013	2:21 AM	65.2	65.2	65.2	91	0	---	0	---	66.3	30.028	0	0
6/10/2013	2:22 AM	65.2	65.2	65.2	91	0	---	0	---	66.3	30.028	0	0
6/10/2013	2:23 AM	65.2	65.2	65.2	91	0	---	0	---	66.3	30.028	0	0
6/10/2013	2:24 AM	65.2	65.2	65.2	92	0	---	0	---	66.3	30.028	0	0
6/10/2013	2:25 AM	65.2	65.2	65.2	92	0	SSE	1	SSE	66.3	30.028	0	0
6/10/2013	2:26 AM	65.2	65.2	65.2	92	0	SSE	1	SSE	66.3	30.029	0	0
6/10/2013	2:27 AM	65.2	65.3	65.2	91	0	SSE	1	SSE	66.3	30.029	0	0
6/10/2013	2:28 AM	65.2	65.3	65.2	91	0	SSE	1	SSE	66.3	30.028	0	0
6/10/2013	2:29 AM	65.3	65.3	65.2	91	0	SSE	1	SSE	66.4	30.029	0	0
6/10/2013	2:30 AM	65.2	65.3	65.2	91	0	SSE	1	SSE	66.3	30.03	0	0
6/10/2013	2:31 AM	65.2	65.2	65.2	91	0	---	0	---	66.3	30.028	0	0
6/10/2013	2:32 AM	65.3	65.3	65.3	91	0	---	0	---	66.4	30.029	0	0
6/10/2013	2:33 AM	65.3	65.3	65.2	91	0	---	0	---	66.4	30.029	0	0
6/10/2013	2:34 AM	65.3	65.3	65.3	91	0	---	0	---	66.4	30.028	0	0
6/10/2013	2:35 AM	65.3	65.3	65.3	91	0	---	0	---	66.4	30.029	0	0
6/10/2013	2:36 AM	65.3	65.3	65.3	91	0	---	0	---	66.4	30.03	0	0
6/10/2013	2:37 AM	65.3	65.3	65.3	91	0	SSE	1	SSE	66.4	30.029	0	0
6/10/2013	2:38 AM	65.3	65.3	65.3	91	0	SSE	1	SSE	66.4	30.028	0	0
6/10/2013	2:39 AM	65.3	65.4	65.3	91	1	SSE	2	SSE	66.4	30.028	0	0
6/10/2013	2:40 AM	65.3	65.4	65.3	91	2	SSE	3	SSE	66.4	30.027	0	0
6/10/2013	2:41 AM	65.4	65.4	65.4	91	1	SSE	3	SSE	66.6	30.027	0	0
6/10/2013	2:42 AM	65.4	65.4	65.4	91	0	SSE	1	SSE	66.6	30.026	0	0
6/10/2013	2:43 AM	65.4	65.4	65.4	91	0	SSE	1	SSE	66.6	30.027	0	0
6/10/2013	2:44 AM	65.4	65.4	65.4	91	0	SSE	1	SSE	66.6	30.027	0	0
6/10/2013	2:45 AM	65.4	65.4	65.4	91	0	SSE	1	SSE	66.6	30.026	0	0
6/10/2013	2:46 AM	65.4	65.4	65.4	91	0	SSE	1	SSE	66.6	30.025	0	0
6/10/2013	2:47 AM	65.4	65.4	65.4	91	0	---	0	---	66.6	30.024	0	0
6/10/2013	2:48 AM	65.4	65.4	65.4	91	1	SSE	2	SSE	66.6	30.025	0	0
6/10/2013	2:49 AM	65.4	65.4	65.4	91	1	SSE	2	SSE	66.6	30.025	0	0
6/10/2013	2:50 AM	65.4	65.4	65.4	91	0	SSE	1	SSE	66.6	30.024	0	0
6/10/2013	2:51 AM	65.4	65.4	65.4	92	0	SSE	1	SSE	66.6	30.025	0	0
6/10/2013	2:52 AM	65.5	65.5	65.4	91	0	SSE	1	SSE	66.7	30.026	0	0
6/10/2013	2:53 AM	65.4	65.4	65.4	91	0	---	0	---	66.6	30.024	0	0
6/10/2013	2:54 AM	65.5	65.5	65.4	92	0	SSE	1	SSE	66.7	30.026	0	0
6/10/2013	2:55 AM	65.5	65.5	65.5	92	0	---	0	---	66.7	30.025	0	0
6/10/2013	2:56 AM	65.5	65.5	65.5	92	0	---	0	---	66.7	30.025	0	0
6/10/2013	2:57 AM	65.5	65.5	65.5	92	0	SSE	1	SSE	66.7	30.026	0	0
6/10/2013	2:58 AM	65.5	65.5	65.5	92	0	---	0	---	66.7	30.024	0	0
6/10/2013	2:59 AM	65.5	65.5	65.5	92	0	---	0	---	66.7	30.024	0	0
6/10/2013	3:00 AM	65.5	65.5	65.5	92	0	---	0	---	66.7	30.023	0	0
6/10/2013	3:01 AM	65.5	65.5	65.5	91	0	---	0	---	66.7	30.023	0	0
6/10/2013	3:02 AM	65.5	65.5	65.5	92	0	SSE	1	SSE	66.7	30.023	0	0
6/10/2013	3:03 AM	65.5	65.6	65.5	91	0	SSE	1	SSE	66.7	30.022	0	0
6/10/2013	3:04 AM	65.5	65.5	65.5	91	0	SSE	1	SSE	66.7	30.022	0	0
6/10/2013	3:05 AM	65.5	65.5	65.5	91	0	SSE	1	SSE	66.7	30.022	0	0
6/10/2013	3:06 AM	65.5	65.5	65.5	91	0	SSE	1	SSE	66.7	30.023	0	0
6/10/2013	3:07 AM	65.5	65.5	65.5	91	0	SSE	2	SSE	66.7	30.022	0	0
6/10/2013	3:08 AM	65.5	65.5	65.5	92	0	---	0	---	66.7	30.021	0	0
6/10/2013	3:09 AM	65.5	65.5	65.5	92	0	SSE	1	SSE	66.7	30.022	0	0
6/10/2013	3:10 AM	65.5	65.5	65.5	91	0	SSE	1	SSE	66.7	30.022	0	0
6/10/2013	3:11 AM	65.5	65.5	65.5	91	0	SSE	1	SSE	66.7	30.022	0	0
6/10/2013	3:12 AM	65.4	65.5	65.4	91	0	---	0	---	66.6	30.022	0	0
6/10/2013	3:13 AM	65.4	65.4	65.4	92	0	---	0	---	66.6	30.023	0	0
6/10/2013	3:14 AM	65.4	65.4	65.4	92	0	SSE	2	SSE	66.6	30.022	0	0
6/10/2013	3:15 AM	65.4	65.4	65.4	92	0	SSE	1	SSE	66.6	30.023	0	0
6/10/2013	3:16 AM	65.4	65.4	65.4	92	0	SSE	1	SSE	66.6	30.023	0	0
6/10/2013	3:17 AM	65.4	65.4	65.4	92	0	SSE	1	SSE	66.6	30.023	0	0
6/10/2013	3:18 AM	65.4	65.4	65.4	92	0	---	0	---	66.6	30.024	0	0
6/10/2013	3:19 AM	65.4	65.4	65.4	92	0	SSE	1	SSE	66.6	30.025	0	0
6/10/2013	3:20 AM	65.4	65.5	65.4	92	0	---	0	---	66.6	30.024	0	0
6/10/2013	3:21 AM	65.4	65.4	65.4	92	0	---	0	---	66.6	30.025	0	0
6/10/2013	3:22 AM	65.4	65.4	65.4	92	0	---	0	---	66.6	30.025	0	0
6/10/2013	3:23 AM	65.4	65.4	65.4	92	0	SSE	1	SSE	66.6	30.025	0	0
6/10/2013	3:24 AM	65.4	65.4	65.4	92	0	SSE	1	SSE	66.6	30.027	0	0

Date	Time	Temp Out	Hi Temp	Low Temp	Out Hum	Wind Speed	Wind Dir	Hi Speed	Hi Dir	Heat Index	Bar	Rain	Rain Rate
6/10/2013	3:25 AM	65.4	65.4	65.4	92	0	SSE	2	SSE	66.6	30.025	0	0
6/10/2013	3:26 AM	65.4	65.4	65.4	92	0	SSE	1	SSE	66.6	30.026	0	0
6/10/2013	3:27 AM	65.4	65.4	65.4	92	0	SSE	1	SSE	66.6	30.025	0	0
6/10/2013	3:28 AM	65.4	65.4	65.4	92	0	SSE	2	SSE	66.6	30.026	0	0
6/10/2013	3:29 AM	65.4	65.4	65.4	92	1	SSE	2	SSE	66.6	30.025	0	0
6/10/2013	3:30 AM	65.4	65.4	65.4	92	1	SSE	2	SSE	66.6	30.027	0	0
6/10/2013	3:31 AM	65.4	65.4	65.4	92	1	SSE	2	SSE	66.6	30.026	0	0
6/10/2013	3:32 AM	65.4	65.4	65.4	92	1	SSE	3	SSE	66.6	30.027	0	0
6/10/2013	3:33 AM	65.4	65.5	65.4	92	0	SSE	1	SSE	66.6	30.027	0	0
6/10/2013	3:34 AM	65.5	65.5	65.4	92	0	SSE	1	SSE	66.7	30.027	0	0
6/10/2013	3:35 AM	65.5	65.5	65.5	92	0	SSE	1	SSE	66.7	30.026	0	0
6/10/2013	3:36 AM	65.5	65.5	65.5	92	0	SSE	1	SSE	66.7	30.026	0	0
6/10/2013	3:37 AM	65.5	65.5	65.5	92	0	SSE	2	SSE	66.7	30.026	0	0
6/10/2013	3:38 AM	65.6	65.6	65.5	92	0	SSE	1	SSE	66.8	30.025	0	0
6/10/2013	3:39 AM	65.6	65.6	65.5	92	0	SSE	1	SSE	66.8	30.025	0	0
6/10/2013	3:40 AM	65.6	65.6	65.6	92	1	SSE	2	SSE	66.8	30.023	0	0
6/10/2013	3:41 AM	65.6	65.6	65.6	92	1	SSE	2	SSE	66.8	30.023	0	0
6/10/2013	3:42 AM	65.6	65.6	65.6	92	1	SSE	2	SSE	66.8	30.022	0	0
6/10/2013	3:43 AM	65.6	65.6	65.6	92	0	SSE	1	SSE	66.8	30.022	0	0
6/10/2013	3:44 AM	65.6	65.6	65.6	92	0	---	0	---	66.8	30.019	0	0
6/10/2013	3:45 AM	65.6	65.6	65.6	92	0	SSE	1	SSE	66.8	30.021	0	0
6/10/2013	3:46 AM	65.6	65.7	65.6	92	0	SSE	1	SSE	66.8	30.021	0	0
6/10/2013	3:47 AM	65.6	65.7	65.6	92	0	SSE	1	SSE	66.8	30.021	0	0
6/10/2013	3:48 AM	65.6	65.7	65.6	92	0	SSE	1	SSE	66.8	30.022	0	0
6/10/2013	3:49 AM	65.6	65.7	65.6	92	0	---	0	---	66.8	30.022	0	0
6/10/2013	3:50 AM	65.6	65.7	65.6	92	0	SSE	1	SSE	66.8	30.023	0	0
6/10/2013	3:51 AM	65.6	65.6	65.6	92	0	SSE	1	SSE	66.8	30.023	0	0
6/10/2013	3:52 AM	65.6	65.6	65.6	92	0	SSE	1	SSE	66.8	30.024	0	0
6/10/2013	3:53 AM	65.6	65.6	65.6	92	0	SSE	1	SSE	66.8	30.023	0	0
6/10/2013	3:54 AM	65.6	65.7	65.6	92	0	SSE	1	SSE	66.8	30.022	0	0
6/10/2013	3:55 AM	65.6	65.7	65.6	92	0	SSE	1	SSE	66.8	30.02	0	0
6/10/2013	3:56 AM	65.7	65.7	65.6	92	1	SSE	2	SSE	67	30.02	0	0
6/10/2013	3:57 AM	65.7	65.7	65.7	92	1	SSE	2	SSE	67	30.021	0	0
6/10/2013	3:58 AM	65.7	65.7	65.7	92	0	SSE	2	SSE	67	30.02	0	0
6/10/2013	3:59 AM	65.8	65.8	65.7	92	0	---	0	---	67.1	30.019	0	0
6/10/2013	4:00 AM	65.8	65.8	65.8	92	0	---	0	---	67.1	30.018	0	0
6/10/2013	4:01 AM	65.8	65.8	65.8	92	0	SSE	1	SSE	67.1	30.018	0	0
6/10/2013	4:02 AM	65.8	65.8	65.8	92	0	SSE	2	SSE	67.1	30.017	0	0
6/10/2013	4:03 AM	65.8	65.8	65.8	92	0	SSE	2	SSE	67.1	30.017	0	0
6/10/2013	4:04 AM	65.8	65.8	65.8	92	1	SSE	2	SSE	67.1	30.017	0	0
6/10/2013	4:05 AM	65.8	65.8	65.8	92	0	SSE	2	SSE	67.1	30.016	0	0
6/10/2013	4:06 AM	65.8	65.8	65.8	92	0	SSE	1	SSE	67.1	30.017	0	0
6/10/2013	4:07 AM	65.8	65.8	65.8	92	0	SSE	1	SSE	67.1	30.016	0	0
6/10/2013	4:08 AM	65.8	65.8	65.8	92	0	SSE	1	SSE	67.1	30.016	0	0
6/10/2013	4:09 AM	65.8	65.8	65.7	92	0	SSE	1	SSE	67.1	30.018	0	0
6/10/2013	4:10 AM	65.7	65.7	65.7	92	0	SSE	1	SSE	67	30.019	0	0
6/10/2013	4:11 AM	65.7	65.7	65.7	92	0	SSE	1	SSE	67	30.019	0	0
6/10/2013	4:12 AM	65.7	65.7	65.7	92	0	SSE	1	SSE	67	30.018	0	0
6/10/2013	4:13 AM	65.7	65.7	65.7	92	0	SSE	1	SSE	67	30.018	0	0
6/10/2013	4:14 AM	65.7	65.7	65.7	92	0	SSE	1	SSE	67	30.016	0	0
6/10/2013	4:15 AM	65.7	65.7	65.7	92	0	---	0	---	67	30.016	0	0
6/10/2013	4:16 AM	65.7	65.7	65.7	92	0	---	0	---	67	30.017	0	0
6/10/2013	4:17 AM	65.7	65.7	65.7	92	0	---	0	---	67	30.016	0	0
6/10/2013	4:18 AM	65.7	65.7	65.7	92	0	SSE	1	SSE	67	30.016	0	0
6/10/2013	4:19 AM	65.7	65.7	65.7	92	0	SSE	1	SSE	67	30.016	0	0
6/10/2013	4:20 AM	65.7	65.7	65.7	92	0	---	0	---	67	30.016	0	0
6/10/2013	4:21 AM	65.7	65.7	65.7	92	0	---	0	---	67	30.016	0	0
6/10/2013	4:22 AM	65.7	65.7	65.7	92	0	---	0	---	67	30.016	0	0
6/10/2013	4:23 AM	65.7	65.7	65.7	92	0	---	0	---	67	30.014	0	0
6/10/2013	4:24 AM	65.7	65.7	65.7	92	0	---	0	---	67	30.014	0	0
6/10/2013	4:25 AM	65.7	65.7	65.7	92	0	---	0	---	67	30.014	0	0
6/10/2013	4:26 AM	65.7	65.7	65.7	92	0	---	0	---	67	30.016	0	0
6/10/2013	4:27 AM	65.7	65.7	65.7	92	0	SSE	1	SSE	67	30.015	0	0
6/10/2013	4:28 AM	65.7	65.7	65.7	92	0	SSE	1	SSE	67	30.015	0	0
6/10/2013	4:29 AM	65.7	65.7	65.7	92	0	SSE	1	SSE	67	30.014	0	0
6/10/2013	4:30 AM	65.7	65.7	65.7	92	0	SSE	1	SSE	67	30.015	0	0
6/10/2013	4:31 AM	65.7	65.7	65.7	92	0	SSE	1	SSE	67	30.013	0	0
6/10/2013	4:32 AM	65.7	65.7	65.7	92	0	SSE	1	SSE	67	30.013	0	0

Date	Time	Temp Out	Hi Temp	Low Temp	Out Hum	Wind Speed	Wind Dir	Hi Speed	Hi Dir	Heat Index	Bar	Rain	Rain Rate
6/10/2013	4:33 AM	65.7	65.7	65.7	92	0	SSE	1	SSE	67	30.013	0	0
6/10/2013	4:34 AM	65.7	65.7	65.7	92	0	SSE	1	SSE	67	30.013	0	0
6/10/2013	4:35 AM	65.7	65.7	65.7	92	0	SSE	1	SSE	67	30.012	0	0
6/10/2013	4:36 AM	65.7	65.7	65.7	92	0	SSE	1	SSE	67	30.011	0	0
6/10/2013	4:37 AM	65.7	65.7	65.7	92	0	---	0	---	67	30.011	0	0
6/10/2013	4:38 AM	65.7	65.7	65.7	92	0	SSE	1	SSE	67	30.012	0	0
6/10/2013	4:39 AM	65.7	65.7	65.7	92	0	---	0	---	67	30.013	0	0
6/10/2013	4:40 AM	65.7	65.7	65.7	92	0	---	0	---	67	30.014	0	0
6/10/2013	4:41 AM	65.7	65.7	65.7	92	0	---	0	---	67	30.013	0	0
6/10/2013	4:42 AM	65.7	65.7	65.7	92	0	---	0	---	67	30.013	0	0
6/10/2013	4:43 AM	65.7	65.7	65.7	92	0	---	0	---	67	30.013	0	0
6/10/2013	4:44 AM	65.7	65.7	65.7	92	0	---	0	---	67	30.013	0	0
6/10/2013	4:45 AM	65.7	65.7	65.7	92	0	---	0	---	67	30.014	0	0
6/10/2013	4:46 AM	65.7	65.7	65.7	92	0	SSE	1	SSE	67	30.013	0	0
6/10/2013	4:47 AM	65.6	65.7	65.6	92	0	---	0	---	66.8	30.014	0	0
6/10/2013	4:48 AM	65.6	65.6	65.6	92	0	SSE	1	SSE	66.8	30.014	0	0
6/10/2013	4:49 AM	65.6	65.6	65.6	92	0	---	0	---	66.8	30.015	0	0
6/10/2013	4:50 AM	65.6	65.6	65.6	92	0	---	0	---	66.8	30.015	0	0
6/10/2013	4:51 AM	65.6	65.6	65.6	92	0	---	0	---	66.8	30.015	0	0
6/10/2013	4:52 AM	65.5	65.6	65.5	92	0	---	0	---	66.7	30.016	0	0
6/10/2013	4:53 AM	65.6	65.6	65.5	92	0	---	0	---	66.8	30.015	0	0
6/10/2013	4:54 AM	65.6	65.6	65.6	92	0	---	0	---	66.8	30.016	0	0
6/10/2013	4:55 AM	65.5	65.6	65.5	92	0	SSE	1	SSE	66.7	30.016	0	0
6/10/2013	4:56 AM	65.5	65.6	65.5	92	0	---	0	---	66.7	30.016	0	0
6/10/2013	4:57 AM	65.5	65.5	65.5	92	0	---	0	---	66.7	30.015	0	0
6/10/2013	4:58 AM	65.5	65.5	65.5	92	0	SSE	1	SSE	66.7	30.016	0	0
6/10/2013	4:59 AM	65.5	65.5	65.5	93	0	SSE	1	SSE	66.7	30.016	0	0
6/10/2013	5:00 AM	65.5	65.5	65.5	93	0	SSE	1	SSE	66.7	30.015	0	0
6/10/2013	5:01 AM	65.5	65.5	65.4	93	0	SSE	1	SSE	66.7	30.016	0	0
6/10/2013	5:02 AM	65.4	65.5	65.4	93	0	SSE	2	SSE	66.6	30.015	0	0
6/10/2013	5:03 AM	65.4	65.4	65.4	93	0	SSE	1	SSE	66.6	30.016	0	0
6/10/2013	5:04 AM	65.4	65.4	65.4	93	0	---	0	---	66.6	30.015	0	0
6/10/2013	5:05 AM	65.4	65.4	65.4	93	0	---	0	---	66.6	30.014	0	0
6/10/2013	5:06 AM	65.4	65.4	65.4	93	0	SSE	1	SSE	66.6	30.012	0	0
6/10/2013	5:07 AM	65.4	65.4	65.4	93	0	---	0	---	66.6	30.013	0	0
6/10/2013	5:08 AM	65.4	65.5	65.4	93	0	SSE	1	SSE	66.6	30.013	0	0
6/10/2013	5:09 AM	65.4	65.5	65.4	93	0	---	0	---	66.6	30.012	0	0
6/10/2013	5:10 AM	65.5	65.5	65.4	93	0	SSE	1	SSE	66.7	30.013	0	0
6/10/2013	5:11 AM	65.5	65.5	65.5	93	0	---	0	---	66.7	30.012	0	0
6/10/2013	5:12 AM	65.5	65.5	65.5	93	0	SSE	1	SSE	66.7	30.013	0	0
6/10/2013	5:13 AM	65.5	65.5	65.5	93	0	---	0	---	66.7	30.013	0	0
6/10/2013	5:14 AM	65.5	65.5	65.5	93	0	SSE	1	SSE	66.7	30.013	0	0
6/10/2013	5:15 AM	65.5	65.5	65.5	93	0	SSE	1	SSE	66.7	30.012	0	0
6/10/2013	5:16 AM	65.5	65.5	65.5	93	0	---	0	---	66.7	30.012	0	0
6/10/2013	5:17 AM	65.5	65.5	65.5	93	0	SSE	1	SSE	66.7	30.01	0	0
6/10/2013	5:18 AM	65.5	65.5	65.5	93	0	SSE	1	SSE	66.7	30.011	0	0
6/10/2013	5:19 AM	65.5	65.5	65.5	93	0	---	0	---	66.7	30.01	0	0
6/10/2013	5:20 AM	65.5	65.5	65.5	93	0	SSE	1	SSE	66.7	30.011	0	0
6/10/2013	5:21 AM	65.5	65.5	65.5	93	1	SSE	2	SSE	66.7	30.011	0	0
6/10/2013	5:22 AM	65.5	65.5	65.5	93	0	SSE	1	SSE	66.7	30.011	0	0
6/10/2013	5:23 AM	65.5	65.5	65.5	93	0	SSE	1	SSE	66.7	30.009	0	0
6/10/2013	5:24 AM	65.5	65.5	65.5	93	0	---	0	---	66.7	30.01	0	0
6/10/2013	5:25 AM	65.5	65.5	65.5	93	0	---	0	---	66.7	30.009	0	0
6/10/2013	5:26 AM	65.5	65.5	65.5	93	0	SSE	1	SSE	66.7	30.007	0	0
6/10/2013	5:27 AM	65.5	65.5	65.5	93	0	---	0	---	66.7	30.009	0	0
6/10/2013	5:28 AM	65.5	65.6	65.5	93	0	SSE	1	SSE	66.7	30.009	0	0
6/10/2013	5:29 AM	65.5	65.6	65.5	93	0	SSE	1	SSE	66.7	30.009	0	0
6/10/2013	5:30 AM	65.6	65.6	65.5	93	0	SSE	1	SSE	66.9	30.009	0	0
6/10/2013	5:31 AM	65.6	65.6	65.6	93	0	SSE	1	SSE	66.9	30.011	0	0
6/10/2013	5:32 AM	65.6	65.6	65.6	93	0	SSE	2	SSE	66.9	30.01	0	0
6/10/2013	5:33 AM	65.6	65.6	65.6	93	1	SSE	1	SSE	66.9	30.01	0	0
6/10/2013	5:34 AM	65.6	65.6	65.6	93	0	SSE	1	SSE	66.9	30.011	0	0
6/10/2013	5:35 AM	65.6	65.6	65.5	93	0	SSE	1	SSE	66.9	30.01	0	0
6/10/2013	5:36 AM	65.6	65.6	65.6	93	0	SSE	1	SSE	66.9	30.011	0	0
6/10/2013	5:37 AM	65.6	65.6	65.5	93	0	SSE	1	SSE	66.9	30.012	0	0
6/10/2013	5:38 AM	65.6	65.6	65.6	93	0	SSE	1	SSE	66.9	30.011	0	0
6/10/2013	5:39 AM	65.6	65.6	65.6	93	0	---	0	---	66.9	30.012	0	0
6/10/2013	5:40 AM	65.6	65.6	65.6	93	0	---	0	---	66.9	30.012	0	0

Date	Time	Temp Out	Hi Temp	Low Temp	Out Hum	Wind Speed	Wind Dir	Hi Speed	Hi Dir	Heat Index	Bar	Rain	Rain Rate
6/10/2013	5:41 AM	65.6	65.6	65.6	93	0	SSE	1	SSE	66.9	30.012	0	0
6/10/2013	5:42 AM	65.6	65.6	65.6	93	0	SSE	1	SSE	66.9	30.013	0	0
6/10/2013	5:43 AM	65.6	65.6	65.6	93	0	SSE	1	SSE	66.9	30.014	0	0
6/10/2013	5:44 AM	65.6	65.6	65.6	93	0	---	0	---	66.9	30.015	0	0
6/10/2013	5:45 AM	65.6	65.6	65.6	93	0	---	0	---	66.9	30.015	0	0
6/10/2013	5:46 AM	65.6	65.6	65.6	93	0	---	0	---	66.9	30.016	0	0
6/10/2013	5:47 AM	65.6	65.6	65.6	93	0	SSE	1	SSE	66.9	30.017	0	0
6/10/2013	5:48 AM	65.6	65.6	65.6	93	0	SSE	1	SSE	66.9	30.016	0	0
6/10/2013	5:49 AM	65.6	65.6	65.6	93	0	SSE	1	SSE	66.9	30.017	0	0
6/10/2013	5:50 AM	65.6	65.7	65.6	93	0	SSE	1	SSE	66.9	30.016	0	0
6/10/2013	5:51 AM	65.7	65.7	65.6	93	0	---	0	---	67	30.015	0	0
6/10/2013	5:52 AM	65.7	65.7	65.7	93	0	---	0	---	67	30.015	0	0
6/10/2013	5:53 AM	65.7	65.7	65.7	93	0	SSE	1	SSE	67	30.015	0	0
6/10/2013	5:54 AM	65.7	65.7	65.7	93	1	SSE	2	SSE	67	30.016	0	0
6/10/2013	5:55 AM	65.7	65.7	65.7	93	2	SSE	3	SSE	67	30.016	0	0
6/10/2013	5:56 AM	65.7	65.7	65.7	93	1	SSE	2	SSE	67	30.016	0	0
6/10/2013	5:57 AM	65.7	65.7	65.7	93	2	SSE	2	SSE	67	30.015	0	0
6/10/2013	5:58 AM	65.7	65.7	65.7	93	1	SSE	3	SSE	67	30.017	0	0
6/10/2013	5:59 AM	65.7	65.7	65.7	93	2	SSE	3	SSE	67	30.016	0	0
6/10/2013	6:00 AM	65.7	65.7	65.7	93	0	SSE	2	SSE	67	30.017	0	0
6/10/2013	6:01 AM	65.7	65.7	65.7	93	0	SSE	1	SSE	67	30.019	0	0
6/10/2013	6:02 AM	65.8	65.8	65.7	93	0	---	0	---	67.1	30.018	0	0
6/10/2013	6:03 AM	65.8	65.8	65.7	93	0	SSE	1	SSE	67.1	30.019	0	0
6/10/2013	6:04 AM	65.8	65.8	65.8	93	0	SSE	1	SSE	67.1	30.018	0	0
6/10/2013	6:05 AM	65.8	65.8	65.8	93	0	SSE	1	SSE	67.1	30.019	0	0
6/10/2013	6:06 AM	65.8	65.8	65.8	93	0	SSE	1	SSE	67.1	30.018	0	0
6/10/2013	6:07 AM	65.8	65.8	65.8	93	1	SSE	1	SSE	67.1	30.018	0	0
6/10/2013	6:08 AM	65.8	65.8	65.8	93	1	SSE	3	SSE	67.1	30.018	0	0
6/10/2013	6:09 AM	65.9	65.9	65.8	93	0	SSE	2	SSE	67.2	30.018	0	0
6/10/2013	6:10 AM	65.9	65.9	65.8	93	0	---	0	---	67.2	30.018	0	0
6/10/2013	6:12 AM	65.9	65.9	65.9	93	0	SSE	1	SSE	67.2	30.019	0	0
6/10/2013	6:13 AM	65.9	65.9	65.9	93	0	SSE	1	SSE	67.2	30.019	0	0
6/10/2013	6:14 AM	65.9	65.9	65.9	93	1	SSE	2	SSE	67.2	30.019	0	0
6/10/2013	6:15 AM	65.9	65.9	65.9	93	0	SSE	1	SSE	67.2	30.018	0	0
6/10/2013	6:16 AM	65.9	66	65.9	93	1	SSE	2	SSE	67.2	30.021	0	0
6/10/2013	6:17 AM	66	66	65.9	93	1	SSE	2	SSE	67.4	30.018	0	0
6/10/2013	6:18 AM	66	66	65.9	93	1	SSE	2	SSE	67.4	30.019	0	0
6/10/2013	6:19 AM	66	66	66	93	1	SSE	2	SSE	67.4	30.019	0	0
6/10/2013	6:20 AM	66	66	66	93	1	SSE	2	SSE	67.4	30.02	0	0
6/10/2013	6:21 AM	66	66	66	93	2	SSE	3	SSE	67.4	30.021	0	0
6/10/2013	6:22 AM	66	66	66	93	1	SSE	3	SSE	67.4	30.019	0	0
6/10/2013	6:23 AM	66	66	66	93	2	SSE	3	SSE	67.4	30.02	0	0
6/10/2013	6:24 AM	66	66	66	93	1	SSE	2	SSE	67.4	30.02	0	0
6/10/2013	6:25 AM	66	66	66	93	1	SSE	2	SSE	67.4	30.02	0	0
6/10/2013	6:26 AM	66	66	66	93	2	SSE	2	SSE	67.4	30.019	0	0
6/10/2013	6:27 AM	66	66	66	93	1	SSE	2	SSE	67.4	30.018	0	0
6/10/2013	6:28 AM	66.1	66.1	66	93	1	SSE	2	SSE	67.5	30.02	0	0
6/10/2013	6:29 AM	66.1	66.1	66	93	1	SSE	2	SSE	67.5	30.019	0	0
6/10/2013	6:30 AM	66.1	66.1	66.1	93	0	SSE	1	SSE	67.5	30.02	0	0
6/10/2013	6:31 AM	66.1	66.1	66.1	93	0	SSE	1	SSE	67.5	30.02	0	0
6/10/2013	6:32 AM	66.1	66.1	66.1	93	1	SSE	3	SSE	67.5	30.021	0	0
6/10/2013	6:33 AM	66.2	66.2	66.2	93	1	SSE	3	SSE	67.6	30.021	0	0
6/10/2013	6:34 AM	66.2	66.2	66.2	93	1	SSE	2	SSE	67.6	30.021	0	0
6/10/2013	6:35 AM	66.2	66.2	66.2	92	2	SSE	4	SSE	67.6	30.021	0	0
6/10/2013	6:36 AM	66.2	66.2	66.2	92	1	SSE	4	SSE	67.6	30.02	0	0
6/10/2013	6:37 AM	66.2	66.2	66.2	92	0	SSE	1	SSE	67.6	30.019	0	0
6/10/2013	6:38 AM	66.3	66.3	66.2	92	0	---	0	---	67.7	30.018	0	0
6/10/2013	6:39 AM	66.3	66.3	66.3	93	0	SSE	1	SSE	67.7	30.018	0	0
6/10/2013	6:40 AM	66.3	66.3	66.3	93	0	SSE	1	SSE	67.7	30.016	0	0
6/10/2013	6:41 AM	66.3	66.3	66.3	92	0	SSE	2	SSE	67.7	30.017	0	0
6/10/2013	6:42 AM	66.3	66.3	66.3	92	0	SSE	1	SSE	67.7	30.016	0	0
6/10/2013	6:43 AM	66.4	66.4	66.3	92	1	SSE	2	SSE	67.8	30.015	0	0
6/10/2013	6:44 AM	66.4	66.4	66.4	92	0	SSE	1	SSE	67.8	30.015	0	0
6/10/2013	6:45 AM	66.4	66.4	66.4	92	0	SSE	1	SSE	67.8	30.015	0	0
6/10/2013	6:46 AM	66.4	66.4	66.4	93	1	SSE	3	SSE	67.8	30.014	0	0
6/10/2013	6:47 AM	66.4	66.4	66.4	93	1	SSE	2	SSE	67.8	30.013	0	0
6/10/2013	6:48 AM	66.4	66.4	66.4	92	2	SSE	3	SSE	67.8	30.012	0	0
6/10/2013	6:49 AM	66.5	66.5	66.4	92	0	SSE	1	SSE	67.9	30.012	0	0

Date	Time	Temp Out	Hi Temp	Low Temp	Out Hum	Wind Speed	Wind Dir	Hi Speed	Hi Dir	Heat Index	Bar	Rain	Rain Rate
6/10/2013	6:50 AM	66.5	66.5	66.5	93	0	SSE	1	SSE	68	30.012	0	0
6/10/2013	6:51 AM	66.5	66.5	66.5	93	1	SSE	1	SSE	68	30.012	0	0
6/10/2013	6:52 AM	66.5	66.5	66.5	92	2	SSE	5	SSE	67.9	30.012	0	0
6/10/2013	6:53 AM	66.5	66.5	66.5	92	3	SSE	4	SSE	67.9	30.012	0	0
6/10/2013	6:54 AM	66.4	66.5	66.4	92	3	SSE	6	SSE	67.8	30.012	0	0
6/10/2013	6:55 AM	66.4	66.4	66.4	92	2	ESE	3	ESE	67.8	30.012	0	0
6/10/2013	6:56 AM	66.4	66.4	66.3	92	3	ESE	6	SSE	67.8	30.013	0	0
6/10/2013	6:57 AM	66.3	66.4	66.3	92	2	ESE	5	ESE	67.7	30.014	0	0
6/10/2013	6:58 AM	66.3	66.3	66.3	92	1	ESE	3	ESE	67.7	30.014	0	0
6/10/2013	6:59 AM	66.3	66.3	66.3	92	1	ESE	3	ESE	67.7	30.015	0	0
6/10/2013	7:00 AM	66.3	66.3	66.3	92	3	ESE	5	ESE	67.7	30.016	0	0
6/10/2013	7:01 AM	66.3	66.3	66.3	92	1	SE	4	SE	67.7	30.017	0	0
6/10/2013	7:02 AM	66.3	66.3	66.3	92	3	SE	5	SE	67.7	30.015	0	0
6/10/2013	7:03 AM	66.2	66.2	66.2	93	2	SE	3	SE	67.6	30.016	0	0
6/10/2013	7:04 AM	66.2	66.2	66.2	93	1	SE	3	SE	67.6	30.016	0	0
6/10/2013	7:05 AM	66.3	66.3	66.2	93	0	SE	1	SE	67.7	30.017	0	0
6/10/2013	7:06 AM	66.3	66.3	66.3	93	1	SE	2	SE	67.7	30.018	0	0
6/10/2013	7:07 AM	66.3	66.3	66.3	93	1	SE	3	SE	67.7	30.018	0	0
6/10/2013	7:08 AM	66.3	66.3	66.3	93	1	SE	2	SE	67.7	30.019	0	0
6/10/2013	7:09 AM	66.3	66.3	66.3	93	1	SE	2	SE	67.7	30.019	0	0
6/10/2013	7:10 AM	66.3	66.4	66.3	93	1	SE	3	SE	67.7	30.019	0	0
6/10/2013	7:11 AM	66.4	66.4	66.3	93	1	SE	2	SE	67.8	30.019	0	0
6/10/2013	7:12 AM	66.4	66.4	66.4	93	2	SE	4	SE	67.8	30.019	0	0
6/10/2013	7:13 AM	66.4	66.4	66.4	93	3	SE	5	SE	67.8	30.021	0	0
6/10/2013	7:14 AM	66.4	66.5	66.4	93	2	SE	3	SE	67.8	30.02	0	0
6/10/2013	7:15 AM	66.5	66.5	66.4	93	2	SE	3	SE	68	30.02	0	0
6/10/2013	7:16 AM	66.5	66.5	66.5	93	1	SE	3	SE	68	30.021	0	0
6/10/2013	7:17 AM	66.5	66.5	66.5	93	1	SE	2	SE	68	30.02	0	0
6/10/2013	7:18 AM	66.6	66.6	66.5	93	4	SE	7	ESE	68.1	30.02	0	0
6/10/2013	7:19 AM	66.6	66.6	66.5	93	3	SE	5	SE	68.1	30.021	0	0
6/10/2013	7:20 AM	66.6	66.6	66.6	93	4	SE	5	SE	68.1	30.018	0	0
6/10/2013	7:21 AM	66.6	66.6	66.6	93	4	SE	5	SE	68.1	30.018	0	0
6/10/2013	7:22 AM	66.6	66.6	66.6	93	3	SE	4	SE	68.1	30.018	0	0
6/10/2013	7:23 AM	66.6	66.6	66.6	93	2	SE	4	SE	68.1	30.017	0	0
6/10/2013	7:24 AM	66.7	66.7	66.6	93	2	SE	3	SE	68.2	30.017	0	0
6/10/2013	7:25 AM	66.7	66.7	66.7	93	2	SE	5	SE	68.2	30.017	0	0
6/10/2013	7:26 AM	66.7	66.7	66.7	93	2	SE	6	SE	68.2	30.016	0	0
6/10/2013	7:27 AM	66.7	66.7	66.7	93	2	SE	4	SE	68.2	30.016	0	0
6/10/2013	7:28 AM	66.7	66.7	66.7	93	2	SE	3	SE	68.2	30.016	0	0
6/10/2013	7:29 AM	66.8	66.8	66.7	93	2	SE	4	SE	68.3	30.015	0	0
6/10/2013	7:30 AM	66.8	66.8	66.8	93	2	SE	3	SE	68.3	30.015	0	0
6/10/2013	7:31 AM	66.8	66.8	66.8	93	1	SE	2	SE	68.3	30.014	0	0
6/10/2013	7:32 AM	66.9	66.9	66.8	93	1	SE	4	SE	68.4	30.014	0	0
6/10/2013	7:33 AM	67	67	66.9	93	2	SE	4	SE	68.6	30.014	0	0
6/10/2013	7:34 AM	67	67	67	93	3	SE	5	SE	68.6	30.014	0	0
6/10/2013	7:35 AM	67	67	67	93	2	SE	4	SE	68.6	30.015	0	0
6/10/2013	7:36 AM	67	67	67	92	2	SE	5	SE	68.5	30.015	0	0
6/10/2013	7:37 AM	67.1	67.1	67	93	2	SE	4	SE	68.7	30.015	0	0
6/10/2013	7:38 AM	67.1	67.1	67.1	92	2	SE	5	SE	68.7	30.014	0	0
6/10/2013	7:39 AM	67.2	67.2	67.1	92	3	SE	5	SE	68.8	30.014	0	0
6/10/2013	7:40 AM	67.2	67.2	67.2	92	3	SE	5	SE	68.8	30.015	0	0
6/10/2013	7:41 AM	67.2	67.2	67.2	92	1	SE	3	SE	68.8	30.016	0	0
6/10/2013	7:42 AM	67.3	67.3	67.2	92	1	SE	3	SE	68.9	30.014	0	0
6/10/2013	7:43 AM	67.3	67.3	67.3	92	2	SE	5	SE	68.9	30.012	0	0
6/10/2013	7:44 AM	67.4	67.4	67.3	92	2	SE	4	SE	69	30.013	0	0
6/10/2013	7:45 AM	67.4	67.4	67.4	92	2	SE	3	SE	69	30.012	0	0
6/10/2013	7:46 AM	67.5	67.5	67.4	92	2	SE	5	SE	69.2	30.012	0	0
6/10/2013	7:47 AM	67.5	67.5	67.5	92	2	ESE	4	ESE	69.2	30.011	0	0
6/10/2013	7:48 AM	67.6	67.6	67.5	92	1	ESE	3	ESE	69.3	30.011	0	0
6/10/2013	7:49 AM	67.6	67.6	67.6	92	3	E	5	E	69.3	30.013	0	0
6/10/2013	7:50 AM	67.7	67.7	67.6	92	1	E	3	E	69.4	30.013	0	0
6/10/2013	7:51 AM	67.7	67.7	67.7	92	1	E	5	E	69.4	30.011	0	0
6/10/2013	7:52 AM	67.7	67.7	67.7	92	2	E	3	E	69.4	30.012	0	0
6/10/2013	7:53 AM	67.8	67.8	67.7	92	1	E	2	E	69.5	30.011	0	0
6/10/2013	7:54 AM	67.9	67.9	67.8	92	1	E	2	E	69.7	30.011	0	0
6/10/2013	7:55 AM	67.9	67.9	67.9	92	2	E	3	E	69.7	30.009	0	0
6/10/2013	7:56 AM	68	68	67.9	91	1	E	3	E	69.7	30.009	0	0
6/10/2013	7:57 AM	68	68	67.9	91	0	E	1	E	69.7	30.01	0	0

Date	Time	Temp Out	Hi Temp	Low Temp	Out Hum	Wind Speed	Wind Dir	Hi Speed	Hi Dir	Heat Index	Bar	Rain	Rain Rate
6/10/2013	7:58 AM	68	68	68	91	1	E	3	E	69.7	30.008	0	0
6/10/2013	7:59 AM	68.1	68.1	68	91	2	E	4	ESE	69.9	30.008	0	0
6/10/2013	8:00 AM	68.1	68.1	68.1	91	1	SE	2	SE	69.9	30.009	0	0
6/10/2013	8:01 AM	68.1	68.1	68.1	91	1	SE	2	SE	69.9	30.009	0	0
6/10/2013	8:02 AM	68.2	68.2	68.1	91	1	SE	3	ESE	70	30.009	0	0
6/10/2013	8:03 AM	68.2	68.2	68.2	90	2	ESE	3	ESE	70	30.008	0	0
6/10/2013	8:04 AM	68.3	68.3	68.2	91	1	ESE	3	ESE	70.1	30.008	0	0
6/10/2013	8:05 AM	68.3	68.3	68.3	90	2	ESE	3	ESE	70.1	30.007	0	0
6/10/2013	8:06 AM	68.4	68.4	68.3	90	3	E	6	E	70.2	30.007	0	0
6/10/2013	8:07 AM	68.4	68.4	68.4	90	4	E	7	E	70.2	30.006	0	0
6/10/2013	8:08 AM	68.4	68.4	68.4	90	3	E	7	ESE	70.2	30.007	0	0
6/10/2013	8:09 AM	68.5	68.5	68.5	90	2	E	3	E	70.3	30.006	0	0
6/10/2013	8:10 AM	68.5	68.5	68.5	90	2	E	5	E	70.3	30.006	0	0
6/10/2013	8:11 AM	68.6	68.6	68.5	90	1	E	2	E	70.5	30.007	0	0
6/10/2013	8:12 AM	68.6	68.6	68.6	90	1	E	2	E	70.5	30.007	0	0
6/10/2013	8:13 AM	68.7	68.7	68.7	90	1	E	2	E	70.6	30.007	0	0
6/10/2013	8:14 AM	68.8	68.8	68.7	90	1	E	2	E	70.7	30.006	0	0
6/10/2013	8:15 AM	68.9	68.9	68.8	89	1	E	3	E	70.8	30.007	0	0
6/10/2013	8:16 AM	69	69	68.9	89	2	E	5	E	71	30.007	0	0
6/10/2013	8:17 AM	69	69	69	89	3	E	6	E	71	30.008	0	0
6/10/2013	8:18 AM	69.1	69.1	69	89	3	E	6	E	71.1	30.007	0	0
6/10/2013	8:19 AM	69.1	69.1	69.1	88	2	ESE	4	ESE	71	30.007	0	0
6/10/2013	8:20 AM	69.1	69.1	69.1	88	3	SE	5	SE	71	30.006	0	0
6/10/2013	8:21 AM	69.1	69.1	69.1	88	1	E	3	E	71	30.005	0	0
6/10/2013	8:22 AM	69.1	69.1	69.1	88	1	E	2	E	71	30.005	0	0
6/10/2013	8:23 AM	69.2	69.2	69.2	89	2	E	5	E	71.1	30.005	0	0
6/10/2013	8:24 AM	69.2	69.3	69.2	88	2	E	5	E	71.1	30.004	0	0
6/10/2013	8:25 AM	69.3	69.3	69.2	88	1	E	2	E	71.2	30.004	0	0
6/10/2013	8:26 AM	69.3	69.3	69.3	88	1	E	3	E	71.2	30.006	0	0
6/10/2013	8:27 AM	69.3	69.3	69.3	88	1	E	3	E	71.2	30.005	0	0
6/10/2013	8:28 AM	69.4	69.4	69.3	88	1	E	2	E	71.3	30.007	0	0
6/10/2013	8:29 AM	69.4	69.4	69.3	88	2	E	5	E	71.3	30.007	0	0
6/10/2013	8:30 AM	69.4	69.4	69.4	87	1	E	2	E	71.2	30.006	0	0
6/10/2013	8:31 AM	69.4	69.4	69.4	87	2	E	3	E	71.2	30.007	0	0
6/10/2013	8:32 AM	69.4	69.4	69.4	87	2	E	5	E	71.2	30.007	0	0
6/10/2013	8:33 AM	69.4	69.4	69.4	87	4	E	5	E	71.2	30.006	0	0
6/10/2013	8:34 AM	69.3	69.4	69.3	87	1	E	3	E	71.1	30.007	0	0
6/10/2013	8:35 AM	69.3	69.4	69.3	87	2	E	5	E	71.1	30.006	0	0
6/10/2013	8:36 AM	69.3	69.3	69.3	87	2	E	5	E	71.1	30.008	0	0
6/10/2013	8:37 AM	69.3	69.4	69.3	87	1	E	2	E	71.1	30.008	0	0
6/10/2013	8:38 AM	69.3	69.4	69.3	87	1	E	2	E	71.1	30.007	0	0
6/10/2013	8:39 AM	69.3	69.4	69.3	87	1	ESE	3	ESE	71.1	30.009	0	0
6/10/2013	8:40 AM	69.3	69.4	69.3	87	2	ESE	5	E	71.1	30.009	0	0
6/10/2013	8:41 AM	69.3	69.3	69.3	87	2	E	5	E	71.1	30.007	0	0
6/10/2013	8:42 AM	69.3	69.3	69.3	87	2	E	6	SE	71.1	30.008	0	0
6/10/2013	8:43 AM	69.4	69.4	69.3	87	3	SE	5	SE	71.2	30.009	0	0
6/10/2013	8:44 AM	69.4	69.4	69.3	87	1	ESE	2	ESE	71.2	30.01	0	0
6/10/2013	8:45 AM	69.4	69.4	69.4	87	1	ESE	2	ESE	71.2	30.012	0	0
6/10/2013	8:46 AM	69.4	69.4	69.4	87	1	ESE	3	ESE	71.2	30.01	0	0
6/10/2013	8:47 AM	69.5	69.5	69.4	87	1	ESE	2	ESE	71.3	30.01	0	0
6/10/2013	8:48 AM	69.5	69.5	69.5	87	2	ESE	3	ESE	71.3	30.011	0	0
6/10/2013	8:49 AM	69.5	69.5	69.5	87	1	ESE	1	ESE	71.3	30.011	0	0
6/10/2013	8:50 AM	69.6	69.6	69.5	87	2	ESE	3	E	71.4	30.01	0	0
6/10/2013	8:51 AM	69.6	69.6	69.6	87	2	ESE	4	ESE	71.4	30.012	0	0
6/10/2013	8:52 AM	69.6	69.6	69.6	86	2	ESE	5	SE	71.3	30.012	0	0
6/10/2013	8:53 AM	69.7	69.7	69.6	86	2	SE	4	SE	71.4	30.013	0	0
6/10/2013	8:54 AM	69.7	69.7	69.6	86	2	SE	5	SE	71.4	30.013	0	0
6/10/2013	8:55 AM	69.7	69.7	69.7	86	1	SE	3	E	71.4	30.011	0	0
6/10/2013	8:56 AM	69.7	69.7	69.7	87	1	E	2	E	71.5	30.012	0	0
6/10/2013	8:57 AM	69.7	69.7	69.7	86	2	ESE	3	ESE	71.4	30.012	0	0
6/10/2013	8:58 AM	69.7	69.7	69.7	87	1	ESE	3	ESE	71.5	30.012	0	0
6/10/2013	8:59 AM	69.7	69.7	69.7	86	3	ESE	5	SE	71.4	30.012	0	0
6/10/2013	9:00 AM	69.8	69.8	69.7	86	1	SE	3	SE	71.4	30.01	0	0
6/10/2013	9:01 AM	69.7	69.7	69.7	86	2	SE	4	SE	71.4	30.01	0	0
6/10/2013	9:02 AM	69.7	69.7	69.7	86	2	SE	4	SE	71.4	30.009	0	0
6/10/2013	9:03 AM	69.7	69.7	69.7	86	3	SE	6	SE	71.4	30.009	0	0
6/10/2013	9:04 AM	69.7	69.7	69.7	86	2	SE	5	SE	71.4	30.009	0	0
6/10/2013	9:05 AM	69.7	69.7	69.7	86	1	SE	3	SE	71.4	30.008	0	0

Date	Time	Temp Out	Hi Temp	Low Temp	Out Hum	Wind Speed	Wind Dir	Hi Speed	Hi Dir	Heat Index	Bar	Rain	Rain Rate
6/10/2013	9:06 AM	69.7	69.7	69.7	86	2	SE	6	SE	71.4	30.007	0	0
6/10/2013	9:07 AM	69.8	69.8	69.7	86	3	ESE	8	ESE	71.4	30.005	0	0
6/10/2013	9:08 AM	69.8	69.8	69.7	86	2	ESE	8	ESE	71.4	30.005	0	0
6/10/2013	9:09 AM	69.8	69.9	69.8	86	2	ESE	4	ESE	71.4	30.005	0	0
6/10/2013	9:10 AM	69.9	69.9	69.9	86	2	ESE	3	ESE	71.5	30.004	0	0
6/10/2013	9:11 AM	69.9	69.9	69.9	86	2	E	6	E	71.5	30.003	0	0
6/10/2013	9:12 AM	70	70	69.9	85	2	E	3	E	71.5	30.004	0	0
6/10/2013	9:13 AM	70	70	70	86	2	SE	5	E	71.6	30.006	0	0
6/10/2013	9:14 AM	70	70	70	85	3	ESE	5	ESE	71.5	30.007	0	0
6/10/2013	9:15 AM	70.1	70.1	70	85	2	ESE	6	SE	71.6	30.006	0	0
6/10/2013	9:16 AM	70.1	70.1	70.1	85	4	ESE	7	ESE	71.6	30.007	0	0
6/10/2013	9:17 AM	70.1	70.1	70.1	85	3	ESE	9	SE	71.6	30.008	0	0
6/10/2013	9:18 AM	70.1	70.2	70.1	84	7	SE	11	ESE	71.5	30.006	0	0
6/10/2013	9:19 AM	70.2	70.2	70.1	84	4	SE	11	ESE	71.7	30.007	0	0
6/10/2013	9:20 AM	70.2	70.2	70.2	85	4	SE	9	ESE	71.8	30.007	0	0
6/10/2013	9:21 AM	70.2	70.2	70.2	85	4	SE	6	SE	71.8	30.007	0	0
6/10/2013	9:22 AM	70.3	70.3	70.2	85	2	SE	5	SE	71.9	30.007	0	0
6/10/2013	9:23 AM	70.3	70.3	70.3	85	3	ESE	5	ESE	71.9	30.01	0	0
6/10/2013	9:24 AM	70.4	70.4	70.4	84	3	SE	8	ESE	71.9	30.009	0	0
6/10/2013	9:25 AM	70.4	70.5	70.4	84	3	SE	8	SE	71.9	30.007	0	0
6/10/2013	9:26 AM	70.5	70.5	70.5	84	5	SE	9	SE	72.1	30.008	0	0
6/10/2013	9:27 AM	70.5	70.5	70.5	84	4	SE	7	ESE	72.1	30.008	0	0
6/10/2013	9:28 AM	70.5	70.5	70.5	84	5	SE	8	ESE	72.1	30.008	0	0
6/10/2013	9:29 AM	70.6	70.6	70.5	84	2	E	6	E	72.2	30.006	0	0
6/10/2013	9:30 AM	70.6	70.6	70.6	85	2	E	6	E	72.3	30.006	0	0
6/10/2013	9:31 AM	70.6	70.6	70.6	84	4	SE	7	SE	72.2	30.004	0	0
6/10/2013	9:32 AM	70.6	70.6	70.6	84	4	SE	6	SE	72.2	30.004	0	0
6/10/2013	9:33 AM	70.6	70.6	70.6	84	5	SE	6	SE	72.2	30.004	0	0
6/10/2013	9:34 AM	70.5	70.6	70.5	84	3	SE	6	SE	72.1	30.005	0	0
6/10/2013	9:35 AM	70.5	70.5	70.5	84	3	SE	7	ESE	72.1	30.004	0	0
6/10/2013	9:36 AM	70.4	70.5	70.4	84	3	SE	7	SE	71.9	30.005	0	0
6/10/2013	9:37 AM	70.4	70.4	70.4	84	2	SE	6	SE	71.9	30.005	0	0
6/10/2013	9:38 AM	70.4	70.4	70.4	84	2	SE	3	SE	71.9	30.004	0	0
6/10/2013	9:39 AM	70.4	70.4	70.3	85	2	ESE	5	SE	72	30.003	0	0
6/10/2013	9:40 AM	70.4	70.4	70.3	84	3	ESE	5	SE	71.9	30.003	0	0
6/10/2013	9:41 AM	70.4	70.4	70.4	84	1	ESE	4	ESE	71.9	30.002	0	0
6/10/2013	9:42 AM	70.4	70.4	70.4	84	4	E	6	E	71.9	30.003	0	0
6/10/2013	9:43 AM	70.4	70.4	70.4	83	3	E	5	E	71.8	30.002	0	0
6/10/2013	9:44 AM	70.5	70.5	70.4	84	2	E	4	ESE	72.1	30.002	0	0
6/10/2013	9:45 AM	70.5	70.5	70.5	83	3	E	5	SE	72	30.003	0	0
6/10/2013	9:46 AM	70.5	70.5	70.5	83	4	SE	7	ESE	72	30.003	0	0
6/10/2013	9:47 AM	70.6	70.6	70.5	83	2	ESE	5	SE	72.1	30.002	0	0
6/10/2013	9:48 AM	70.6	70.6	70.6	84	2	ESE	5	E	72.2	30.001	0	0
6/10/2013	9:49 AM	70.7	70.7	70.6	83	3	E	5	E	72.2	30.001	0	0
6/10/2013	9:50 AM	70.7	70.7	70.7	83	3	SE	7	SE	72.2	30.001	0	0
6/10/2013	9:51 AM	70.8	70.8	70.7	83	1	SE	2	SE	72.3	30.001	0	0
6/10/2013	9:52 AM	70.9	70.9	70.8	84	3	SE	7	SE	72.6	30	0	0
6/10/2013	9:53 AM	70.9	70.9	70.9	83	5	SE	9	ESE	72.5	29.999	0	0
6/10/2013	9:54 AM	70.9	70.9	70.9	83	3	SE	7	ESE	72.5	29.998	0	0
6/10/2013	9:55 AM	71	71	71	83	3	SE	6	SE	72.6	29.996	0	0
6/10/2013	9:56 AM	71	71	71	83	2	E	7	ESE	72.6	29.998	0	0
6/10/2013	9:57 AM	71	71	71	82	4	SE	7	SE	72.5	29.997	0	0
6/10/2013	9:58 AM	71	71	71	82	5	SE	9	ESE	72.5	29.997	0	0
6/10/2013	9:59 AM	70.9	71	70.9	82	3	ESE	7	ENE	72.4	29.995	0	0
6/10/2013	10:00 AM	70.9	70.9	70.9	82	4	ESE	8	ESE	72.4	29.996	0	0
6/10/2013	10:01 AM	70.9	70.9	70.9	82	2	ESE	5	E	72.4	29.994	0	0
6/10/2013	10:02 AM	70.9	71	70.9	82	4	E	7	E	72.4	29.995	0	0
6/10/2013	10:03 AM	71	71	71	82	3	E	6	E	72.5	29.994	0	0
6/10/2013	10:04 AM	71	71	71	83	4	SE	6	SE	72.6	29.994	0	0
6/10/2013	10:05 AM	71.1	71.1	71	83	3	E	5	SE	72.7	29.996	0	0
6/10/2013	10:06 AM	71.1	71.1	71.1	84	6	SE	9	ESE	72.8	29.994	0	0
6/10/2013	10:07 AM	71.1	71.1	71.1	83	6	SE	10	ESE	72.7	29.995	0	0
6/10/2013	10:08 AM	71.1	71.1	71.1	83	5	SE	9	ESE	72.7	29.995	0	0
6/10/2013	10:09 AM	71	71.1	71	84	2	ESE	7	ESE	72.7	29.994	0	0
6/10/2013	10:10 AM	71.1	71.1	71	85	2	E	5	E	72.9	29.993	0	0
6/10/2013	10:11 AM	71.2	71.2	71.1	85	1	E	2	E	73	29.993	0	0
6/10/2013	10:12 AM	71.2	71.2	71.2	85	4	E	7	ESE	73	29.993	0	0
6/10/2013	10:13 AM	71.2	71.2	71.2	85	3	E	5	E	73	29.994	0	0

Date	Time	Temp Out	Hi Temp	Low Temp	Out Hum	Wind Speed	Wind Dir	Hi Speed	Hi Dir	Heat Index	Bar	Rain	Rain Rate
6/10/2013	10:14 AM	71.2	71.2	71.2	85	2	ESE	5	ESE	73	29.991	0	0
6/10/2013	10:15 AM	71.2	71.2	71.2	85	3	SE	5	E	73	29.992	0	0
6/10/2013	10:16 AM	71.3	71.3	71.2	85	3	E	8	ESE	73.1	29.991	0	0
6/10/2013	10:17 AM	71.3	71.3	71.3	85	3	SE	6	SE	73.1	29.99	0	0
6/10/2013	10:18 AM	71.3	71.3	71.3	85	3	ESE	8	ESE	73.1	29.989	0	0
6/10/2013	10:19 AM	71.3	71.3	71.3	84	3	E	5	ESE	73	29.99	0	0
6/10/2013	10:20 AM	71.3	71.3	71.3	84	4	SE	8	ESE	73	29.989	0	0
6/10/2013	10:21 AM	71.3	71.3	71.3	84	4	ESE	7	SE	73	29.988	0	0
6/10/2013	10:22 AM	71.3	71.3	71.3	85	4	ESE	8	ESE	73.1	29.987	0	0
6/10/2013	10:23 AM	71.3	71.3	71.3	84	3	E	7	E	73	29.985	0	0
6/10/2013	10:24 AM	71.3	71.3	71.3	84	3	E	5	E	73	29.986	0	0
6/10/2013	10:25 AM	71.3	71.3	71.3	84	4	E	8	E	73	29.983	0	0
6/10/2013	10:26 AM	71.3	71.3	71.3	83	6	SE	13	SE	72.9	29.982	0	0
6/10/2013	10:27 AM	71.3	71.3	71.3	83	5	ESE	9	ESE	72.9	29.982	0	0
6/10/2013	10:28 AM	71.3	71.3	71.3	83	8	ESE	13	SE	72.9	29.982	0	0
6/10/2013	10:29 AM	71.2	71.3	71.2	83	6	SE	10	ESE	72.8	29.981	0	0
6/10/2013	10:30 AM	71.2	71.2	71.2	83	8	SE	12	ESE	72.8	29.982	0	0
6/10/2013	10:31 AM	71.1	71.2	71.1	83	6	ESE	11	ESE	72.7	29.984	0	0
6/10/2013	10:32 AM	71.1	71.1	71.1	83	5	ESE	8	SE	72.7	29.983	0	0
6/10/2013	10:33 AM	71.1	71.1	71.1	83	8	SE	11	ESE	72.7	29.983	0	0
6/10/2013	10:34 AM	71.1	71.1	71.1	82	6	ESE	10	SE	72.6	29.982	0	0
6/10/2013	10:35 AM	71.1	71.1	71.1	83	4	SE	7	ESE	72.7	29.984	0	0
6/10/2013	10:36 AM	71.2	71.2	71.1	84	4	SE	9	ESE	72.9	29.982	0	0
6/10/2013	10:37 AM	71.2	71.2	71.2	84	4	ESE	8	SE	72.9	29.982	0	0
6/10/2013	10:38 AM	71.2	71.2	71.2	83	8	SE	12	ESE	72.8	29.981	0	0
6/10/2013	10:39 AM	71.2	71.2	71.2	83	5	ESE	9	ESE	72.8	29.981	0	0
6/10/2013	10:40 AM	71.3	71.3	71.2	84	3	SE	7	ESE	73	29.98	0	0
6/10/2013	10:41 AM	71.3	71.3	71.3	83	8	ESE	14	ESE	72.9	29.982	0	0
6/10/2013	10:42 AM	71.3	71.3	71.2	83	8	SE	14	ESE	72.9	29.981	0	0
6/10/2013	10:43 AM	71.3	71.3	71.2	83	7	SE	11	SE	72.9	29.982	0	0
6/10/2013	10:44 AM	71.2	71.2	71.2	82	8	SE	12	SE	72.7	29.98	0	0
6/10/2013	10:45 AM	71.2	71.2	71.2	83	7	SE	10	SE	72.8	29.981	0	0
6/10/2013	10:46 AM	71.2	71.2	71.2	84	8	SE	12	SE	72.9	29.981	0	0
6/10/2013	10:47 AM	71.3	71.3	71.2	83	7	SE	10	SE	72.9	29.982	0	0
6/10/2013	10:48 AM	71.3	71.3	71.3	83	7	SE	14	SE	72.9	29.982	0	0
6/10/2013	10:49 AM	71.4	71.4	71.3	83	3	E	7	E	73	29.98	0	0
6/10/2013	10:50 AM	71.4	71.4	71.4	83	6	E	11	E	73	29.981	0	0
6/10/2013	10:51 AM	71.5	71.5	71.4	82	3	SE	6	SE	73	29.979	0	0
6/10/2013	10:52 AM	71.7	71.7	71.6	83	4	E	7	E	73.3	29.979	0	0
6/10/2013	10:53 AM	71.8	71.8	71.7	82	3	E	7	ESE	73.3	29.978	0	0
6/10/2013	10:54 AM	71.9	71.9	71.8	81	4	ESE	8	SE	73.4	29.976	0	0
6/10/2013	10:55 AM	72	72	71.9	81	4	SE	6	SE	73.5	29.978	0	0
6/10/2013	10:56 AM	72.1	72.1	72	81	5	SE	7	SE	73.6	29.976	0	0
6/10/2013	10:57 AM	72.2	72.2	72.1	81	4	ESE	9	ESE	73.8	29.977	0	0
6/10/2013	10:58 AM	72.2	72.2	72.2	80	5	ESE	10	SE	73.7	29.978	0	0
6/10/2013	10:59 AM	72.3	72.3	72.3	80	8	SE	14	SE	73.8	29.977	0	0
6/10/2013	11:00 AM	72.2	72.3	72.2	77	9	E	15	ESE	73.5	29.979	0	0
6/10/2013	11:01 AM	72.2	72.2	72.2	77	6	ESE	15	ESE	73.5	29.978	0	0
6/10/2013	11:02 AM	72.3	72.3	72.2	78	4	ESE	7	SE	73.7	29.978	0	0
6/10/2013	11:03 AM	72.3	72.3	72.3	77	6	E	13	E	73.6	29.979	0	0
6/10/2013	11:04 AM	72.3	72.3	72.3	76	4	ESE	9	ESE	73.5	29.977	0	0
6/10/2013	11:05 AM	72.4	72.4	72.3	76	7	E	11	E	73.7	29.978	0	0
6/10/2013	11:06 AM	72.4	72.4	72.3	76	6	ESE	12	ESE	73.7	29.977	0	0
6/10/2013	11:07 AM	72.4	72.4	72.4	76	8	SE	12	ESE	73.7	29.978	0	0
6/10/2013	11:08 AM	72.4	72.4	72.3	76	4	ESE	8	ESE	73.7	29.98	0	0
6/10/2013	11:09 AM	72.4	72.4	72.4	77	6	ESE	10	E	73.7	29.98	0	0
6/10/2013	11:10 AM	72.3	72.4	72.3	75	5	E	8	ESE	73.5	29.98	0	0
6/10/2013	11:11 AM	72.3	72.4	72.3	75	5	ESE	10	E	73.5	29.979	0	0
6/10/2013	11:12 AM	72.3	72.3	72.3	76	6	SE	8	ESE	73.5	29.979	0	0
6/10/2013	11:13 AM	72.2	72.3	72.2	76	6	SE	10	SE	73.4	29.979	0	0
6/10/2013	11:14 AM	72.1	72.2	72.1	77	5	E	11	ESE	73.3	29.979	0	0
6/10/2013	11:15 AM	72	72.1	72	76	7	SE	11	ESE	73.1	29.978	0	0
6/10/2013	11:16 AM	72	72	72	76	9	SE	13	SE	73.1	29.98	0	0
6/10/2013	11:17 AM	71.8	72	71.8	76	9	SE	12	SE	72.8	29.98	0	0
6/10/2013	11:18 AM	71.7	71.8	71.7	77	8	SE	14	SE	72.8	29.98	0	0
6/10/2013	11:19 AM	71.7	71.7	71.7	78	4	SE	9	E	72.9	29.98	0	0
6/10/2013	11:20 AM	71.7	71.7	71.7	78	5	ESE	7	E	72.9	29.982	0	0
6/10/2013	11:21 AM	71.7	71.7	71.7	77	5	ESE	9	ESE	72.8	29.983	0	0

Date	Time	Temp Out	Hi Temp	Low Temp	Out Hum	Wind Speed	Wind Dir	Hi Speed	Hi Dir	Heat Index	Bar	Rain	Rain Rate
6/10/2013	11:22 AM	71.7	71.7	71.7	78	4	ESE	8	ESE	72.9	29.981	0	0
6/10/2013	11:23 AM	71.7	71.7	71.7	77	8	SE	12	ESE	72.8	29.983	0	0
6/10/2013	11:24 AM	71.7	71.7	71.7	78	5	SE	9	SE	72.9	29.984	0	0
6/10/2013	11:25 AM	71.6	71.7	71.6	77	7	SE	11	SE	72.7	29.984	0	0
6/10/2013	11:26 AM	71.5	71.6	71.5	77	10	ESE	15	ESE	72.6	29.985	0	0
6/10/2013	11:27 AM	71.4	71.5	71.4	77	7	SE	11	SSE	72.5	29.984	0	0
6/10/2013	11:28 AM	71.3	71.4	71.3	79	8	ESE	10	ESE	72.5	29.985	0	0
6/10/2013	11:29 AM	71.2	71.3	71.2	80	7	SE	11	SE	72.5	29.984	0	0
6/10/2013	11:30 AM	71.2	71.2	71.2	80	5	SE	10	ESE	72.5	29.986	0	0
6/10/2013	11:31 AM	71.1	71.2	71.1	80	7	ESE	11	ESE	72.4	29.986	0	0
6/10/2013	11:32 AM	71	71	71	81	4	E	7	ESE	72.4	29.986	0	0
6/10/2013	11:33 AM	71	71	71	82	3	SE	6	SE	72.5	29.987	0	0
6/10/2013	11:34 AM	71	71	70.9	83	3	ESE	7	ESE	72.6	29.986	0	0
6/10/2013	11:35 AM	70.8	70.9	70.8	82	8	ESE	10	ESE	72.3	29.985	0	0
6/10/2013	11:36 AM	70.8	70.8	70.8	82	6	SE	10	SE	72.3	29.984	0	0
6/10/2013	11:37 AM	70.6	70.7	70.6	82	5	ESE	11	ESE	72	29.985	0.01	0
6/10/2013	11:38 AM	70.6	70.6	70.6	82	7	ESE	12	ESE	72	29.985	0	0
6/10/2013	11:39 AM	70.5	70.5	70.5	82	8	ESE	13	SE	71.9	29.986	0	0
6/10/2013	11:40 AM	70.3	70.4	70.3	81	8	SE	13	SE	71.5	29.985	0	0
6/10/2013	11:41 AM	70.1	70.3	70.1	82	7	SE	11	ESE	71.4	29.985	0	0
6/10/2013	11:42 AM	70	70.1	70	83	8	SE	12	ESE	71.3	29.986	0	0
6/10/2013	11:43 AM	69.8	70	69.8	83	7	SE	11	SE	71.2	29.986	0	0
6/10/2013	11:44 AM	69.7	69.8	69.7	83	5	ESE	8	SE	71.1	29.988	0.01	0.08
6/10/2013	11:45 AM	69.6	69.7	69.6	84	3	ESE	4	ESE	71.1	29.987	0	0.08
6/10/2013	11:46 AM	69.5	69.6	69.5	84	6	SE	9	SE	71.1	29.988	0	0.08
6/10/2013	11:47 AM	69.4	69.5	69.4	85	5	SE	7	ESE	71.1	29.987	0	0.08
6/10/2013	11:48 AM	69.3	69.4	69.3	85	2	SE	3	SE	71	29.986	0	0.08
6/10/2013	11:49 AM	69.2	69.3	69.2	86	5	SE	12	ESE	71	29.987	0.01	0.11
6/10/2013	11:50 AM	69	69.2	69	86	5	SE	10	SE	70.8	29.987	0	0.11
6/10/2013	11:51 AM	69	69	69	86	3	SE	6	SE	70.8	29.988	0	0.11
6/10/2013	11:52 AM	68.9	69	68.9	86	4	E	7	E	70.7	29.987	0	0.11
6/10/2013	11:53 AM	68.8	68.9	68.8	87	3	SE	9	ESE	70.6	29.988	0	0.11
6/10/2013	11:54 AM	68.7	68.8	68.7	87	5	SE	13	ESE	70.5	29.989	0.01	0.13
6/10/2013	11:55 AM	68.6	68.7	68.6	86	7	SE	11	ESE	70.3	29.99	0	0.13
6/10/2013	11:56 AM	68.5	68.6	68.5	86	6	SE	10	ESE	70.2	29.989	0	0.13
6/10/2013	11:57 AM	68.4	68.4	68.4	86	6	SE	11	ESE	70.1	29.989	0	0.13
6/10/2013	11:58 AM	68.3	68.4	68.3	87	5	SE	7	SE	70	29.989	0.01	0.16
6/10/2013	11:59 AM	68.1	68.3	68.1	87	7	ESE	11	ESE	69.7	29.987	0	0.16
6/10/2013	12:00 PM	68.1	68.1	68.1	87	4	ESE	8	E	69.7	29.987	0	0.16
6/10/2013	12:01 PM	68.1	68.1	68	88	3	ESE	7	ESE	69.7	29.987	0	0.16
6/10/2013	12:02 PM	67.9	68	67.9	88	4	ESE	7	ESE	69.5	29.988	0	0.13
6/10/2013	12:03 PM	67.9	68	67.9	88	1	ESE	3	ESE	69.5	29.987	0.01	0.13
6/10/2013	12:04 PM	67.9	67.9	67.9	88	4	SE	7	ESE	69.5	29.988	0	0.13
6/10/2013	12:05 PM	67.8	67.9	67.8	88	2	SE	6	SE	69.4	29.989	0	0.13
6/10/2013	12:06 PM	67.7	67.8	67.7	89	4	SE	7	SE	69.3	29.989	0.01	0.17
6/10/2013	12:07 PM	67.6	67.7	67.6	88	2	ESE	4	SE	69.1	29.99	0	0.17
6/10/2013	12:08 PM	67.6	67.7	67.6	89	2	SE	7	SE	69.2	29.99	0.01	0.27
6/10/2013	12:09 PM	67.5	67.6	67.5	89	4	SE	8	SE	69.1	29.991	0	0.27
6/10/2013	12:10 PM	67.4	67.5	67.4	89	3	ESE	5	SE	68.9	29.991	0	0.27
6/10/2013	12:11 PM	67.4	67.4	67.4	89	3	ESE	5	ESE	68.9	29.99	0	0.18
6/10/2013	12:12 PM	67.3	67.4	67.3	89	4	SE	8	SE	68.8	29.992	0.01	0.18
6/10/2013	12:13 PM	67.3	67.3	67.3	89	1	SE	4	SE	68.8	29.993	0	0.18
6/10/2013	12:14 PM	67.2	67.3	67.2	90	2	SSE	5	ESE	68.7	29.993	0.01	0.27
6/10/2013	12:15 PM	67.2	67.2	67.2	90	2	SE	3	SE	68.7	29.993	0	0.27
6/10/2013	12:16 PM	67.1	67.2	67.1	90	2	SE	4	ESE	68.6	29.993	0	0.22
6/10/2013	12:17 PM	67	67.1	67	90	2	SE	5	SE	68.5	29.993	0	0.17
6/10/2013	12:18 PM	66.9	67	66.9	90	2	SSE	8	SE	68.4	29.993	0.01	0.17
6/10/2013	12:19 PM	66.9	67	66.9	90	1	SE	3	SE	68.4	29.994	0.01	0.46
6/10/2013	12:20 PM	66.8	66.9	66.8	90	2	SE	4	SE	68.3	29.995	0	0.31
6/10/2013	12:21 PM	66.8	66.8	66.8	90	3	SE	7	SE	68.3	29.994	0	0.21
6/10/2013	12:22 PM	66.7	66.8	66.7	90	3	SE	7	SE	68.1	29.998	0.01	0.21
6/10/2013	12:23 PM	66.7	66.7	66.7	90	3	SE	7	ESE	68.1	29.999	0.01	0.62
6/10/2013	12:24 PM	66.6	66.7	66.6	90	1	SE	3	SE	68	30	0	0.32
6/10/2013	12:25 PM	66.6	66.6	66.6	91	1	SSW	5	SSW	68	30.002	0.01	0.62
6/10/2013	12:26 PM	66.6	66.6	66.6	91	1	SSW	2	S	68	30.002	0.01	0.62
6/10/2013	12:27 PM	66.6	66.6	66.6	91	0	ESE	2	ESE	68	30.001	0.01	0.49
6/10/2013	12:28 PM	66.6	66.6	66.6	92	1	ESE	4	ESE	68.1	29.998	0.01	0.57
6/10/2013	12:29 PM	66.5	66.6	66.5	92	2	SE	4	SE	67.9	29.996	0.01	0.57

Date	Time	Temp Out	Hi Temp	Low Temp	Out Hum	Wind Speed	Wind Dir	Hi Speed	Hi Dir	Heat Index	Bar	Rain	Rain Rate
6/10/2013	12:30 PM	66.5	66.5	66.5	92	4	SE	7	SE	67.9	29.994	0.01	0.65
6/10/2013	12:31 PM	66.5	66.5	66.5	92	4	ESE	7	ESE	67.9	29.994	0	0.4
6/10/2013	12:32 PM	66.5	66.5	66.5	93	4	SE	8	ESE	68	29.993	0.01	0.62
6/10/2013	12:33 PM	66.5	66.5	66.5	93	2	SE	4	SE	68	29.991	0.01	0.62
6/10/2013	12:34 PM	66.5	66.5	66.5	93	5	SE	10	ESE	68	29.991	0.01	0.53
6/10/2013	12:35 PM	66.4	66.5	66.4	93	5	SE	8	ESE	67.8	29.991	0	0.32
6/10/2013	12:36 PM	66.4	66.4	66.4	93	5	SE	7	ESE	67.8	29.99	0.01	0.45
6/10/2013	12:37 PM	66.3	66.4	66.3	93	4	SE	6	SE	67.7	29.991	0	0.33
6/10/2013	12:38 PM	66.3	66.3	66.3	93	6	ESE	8	SE	67.7	29.991	0.01	0.33
6/10/2013	12:39 PM	66.2	66.3	66.2	93	5	SE	9	ESE	67.6	29.992	0	0.36
6/10/2013	12:40 PM	66.2	66.2	66.2	93	3	SE	6	SE	67.6	29.992	0.01	0.36
6/10/2013	12:41 PM	66.2	66.2	66.2	93	3	SE	5	SE	67.6	29.991	0	0.27
6/10/2013	12:42 PM	66.2	66.2	66.2	93	3	SE	8	SE	67.6	29.991	0	0.19
6/10/2013	12:43 PM	66.2	66.2	66.2	93	5	SE	7	SE	67.6	29.991	0	0.15
6/10/2013	12:44 PM	66.2	66.2	66.2	94	5	SE	8	SE	67.6	29.991	0.01	0.15
6/10/2013	12:45 PM	66.1	66.2	66.1	93	7	ESE	10	ESE	67.5	29.992	0	0.13
6/10/2013	12:46 PM	66	66.1	66	93	6	SE	9	SE	67.4	29.988	0	0.13
6/10/2013	12:47 PM	66	66	66	94	6	SE	10	ESE	67.4	29.989	0.01	0.18
6/10/2013	12:48 PM	66	66	66	94	5	SE	10	SE	67.4	29.988	0	0.18
6/10/2013	12:49 PM	65.9	66	65.9	94	7	SE	15	ESE	67.3	29.988	0	0.18
6/10/2013	12:50 PM	65.9	65.9	65.9	93	8	SE	12	ESE	67.2	29.986	0	0.18
6/10/2013	12:51 PM	65.8	65.9	65.8	93	6	SE	9	SE	67.1	29.987	0.01	0.18
6/10/2013	12:52 PM	65.8	65.8	65.8	94	7	SE	10	SE	67.1	29.987	0	0.16
6/10/2013	12:53 PM	65.8	65.8	65.8	94	6	SE	10	ESE	67.1	29.988	0	0.16
6/10/2013	12:54 PM	65.8	65.8	65.8	94	6	SE	10	ESE	67.1	29.989	0.01	0.2
6/10/2013	12:55 PM	65.8	65.8	65.8	94	6	SE	10	SE	67.1	29.987	0	0.2
6/10/2013	12:56 PM	65.7	65.8	65.7	94	7	SE	12	ESE	67	29.989	0	0.2
6/10/2013	12:57 PM	65.7	65.7	65.7	94	9	SE	13	ESE	67	29.989	0	0.18
6/10/2013	12:58 PM	65.6	65.7	65.6	94	6	SE	10	ESE	66.9	29.987	0.01	0.18
6/10/2013	12:59 PM	65.6	65.6	65.6	94	8	SE	13	SE	66.9	29.986	0.01	0.33
6/10/2013	1:00 PM	65.5	65.5	65.5	94	7	SE	10	SE	66.8	29.985	0	0.33
6/10/2013	1:01 PM	65.5	65.5	65.4	94	7	SE	11	ESE	66.8	29.984	0	0.24
6/10/2013	1:02 PM	65.5	65.5	65.4	94	5	ESE	8	SE	66.8	29.983	0.01	0.24
6/10/2013	1:03 PM	65.5	65.5	65.4	94	6	SE	8	ESE	66.8	29.982	0	0.21
6/10/2013	1:04 PM	65.5	65.5	65.4	94	4	SE	8	ESE	66.8	29.983	0	0.21
6/10/2013	1:05 PM	65.4	65.5	65.4	94	5	SE	9	SE	66.6	29.983	0	0.17
6/10/2013	1:06 PM	65.4	65.5	65.4	94	6	ESE	8	ESE	66.6	29.982	0.01	0.17
6/10/2013	1:07 PM	65.4	65.5	65.4	94	7	SE	10	SE	66.6	29.982	0	0.17
6/10/2013	1:08 PM	65.4	65.4	65.4	94	7	SE	11	ESE	66.6	29.98	0	0.17
6/10/2013	1:09 PM	65.3	65.4	65.3	94	6	SE	12	ESE	66.5	29.98	0	0.16
6/10/2013	1:10 PM	65.3	65.3	65.3	94	8	SE	13	ESE	66.5	29.977	0.01	0.16
6/10/2013	1:11 PM	65.2	65.3	65.2	94	8	ESE	10	ESE	66.4	29.976	0	0.13
6/10/2013	1:12 PM	65.2	65.2	65.2	94	6	SE	11	SE	66.4	29.972	0	0.13
6/10/2013	1:13 PM	65.2	65.2	65.2	95	5	SE	11	ESE	66.4	29.971	0.01	0.27
6/10/2013	1:14 PM	65.2	65.2	65.2	94	8	ESE	10	ESE	66.4	29.97	0	0.27
6/10/2013	1:15 PM	65.2	65.2	65.2	95	7	SE	10	ESE	66.4	29.971	0.01	0.27
6/10/2013	1:16 PM	65.1	65.2	65.1	94	7	SE	10	ESE	66.3	29.97	0	0.24
6/10/2013	1:17 PM	65.1	65.1	65.1	95	7	SE	10	ESE	66.3	29.969	0.01	0.29
6/10/2013	1:18 PM	65.1	65.1	65.1	95	3	E	7	SE	66.3	29.968	0	0.29
6/10/2013	1:19 PM	65.1	65.1	65.1	95	7	SE	10	SE	66.3	29.967	0	0.26
6/10/2013	1:20 PM	65.1	65.1	65	95	3	ESE	7	ESE	66.3	29.969	0.01	0.26
6/10/2013	1:21 PM	65	65.1	65	95	9	ESE	14	ESE	66.2	29.969	0.01	0.34
6/10/2013	1:22 PM	64.9	65	64.9	95	8	SE	13	ESE	66.1	29.97	0	0.34
6/10/2013	1:23 PM	64.9	64.9	64.9	95	6	SE	10	SE	66.1	29.972	0.01	0.34
6/10/2013	1:24 PM	65	65	64.9	95	5	SE	8	ESE	66.2	29.973	0.01	0.59
6/10/2013	1:25 PM	65	65	65	95	4	ESE	7	ESE	66.2	29.972	0.01	0.59
6/10/2013	1:26 PM	65	65	65	95	6	ESE	10	ESE	66.2	29.974	0.01	0.76
6/10/2013	1:27 PM	65	65	65	95	4	ESE	7	ESE	66.2	29.971	0.02	1.15
6/10/2013	1:28 PM	64.9	65	64.9	95	5	ESE	8	E	66.1	29.972	0.01	1.15
6/10/2013	1:29 PM	64.9	65	64.9	95	5	ESE	9	ESE	66.1	29.97	0.01	0.99
6/10/2013	1:30 PM	64.9	64.9	64.9	95	4	ESE	8	SE	66.1	29.967	0.02	0.77
6/10/2013	1:31 PM	64.8	64.9	64.8	95	4	ESE	8	SE	66	29.967	0.01	0.77
6/10/2013	1:32 PM	64.8	64.8	64.8	95	3	ESE	7	ESE	66	29.967	0.01	0.7
6/10/2013	1:33 PM	64.8	64.8	64.8	95	4	ESE	10	ESE	66	29.966	0.01	0.7
6/10/2013	1:34 PM	64.8	64.8	64.8	95	6	ESE	10	ESE	66	29.967	0.01	0.66
6/10/2013	1:35 PM	64.7	64.8	64.7	95	5	ESE	9	ESE	65.8	29.968	0.02	1.23
6/10/2013	1:36 PM	64.7	64.8	64.7	95	3	ESE	7	ESE	65.8	29.963	0.01	1.23
6/10/2013	1:37 PM	64.7	64.7	64.7	95	4	SE	12	ESE	65.8	29.964	0.02	0.98

Date	Time	Temp Out	Hi Temp	Low Temp	Out Hum	Wind Speed	Wind Dir	Hi Speed	Hi Dir	Heat Index	Bar	Rain	Rain Rate
6/10/2013	1:38 PM	64.7	64.7	64.7	95	9	ESE	14	ESE	65.8	29.965	0.02	1.31
6/10/2013	1:39 PM	64.6	64.6	64.6	95	8	SE	12	SE	65.7	29.963	0.01	1.14
6/10/2013	1:40 PM	64.5	64.6	64.5	95	9	ESE	12	ESE	65.6	29.961	0.01	0.88
6/10/2013	1:41 PM	64.4	64.5	64.4	95	8	ESE	13	SE	65.5	29.96	0.01	0.88
6/10/2013	1:42 PM	64.4	64.4	64.4	95	3	ESE	5	SE	65.5	29.958	0.02	0.89
6/10/2013	1:43 PM	64.5	64.5	64.4	96	5	E	11	E	65.6	29.958	0	0.43
6/10/2013	1:44 PM	64.5	64.5	64.5	96	5	ESE	9	ESE	65.6	29.953	0.01	0.43
6/10/2013	1:45 PM	64.5	64.6	64.5	96	4	ESE	6	SE	65.6	29.953	0	0.26
6/10/2013	1:46 PM	64.6	64.6	64.6	96	6	ESE	10	SE	65.7	29.95	0	0.26
6/10/2013	1:47 PM	64.6	64.7	64.6	96	10	ESE	16	ESE	65.7	29.95	0	0.19
6/10/2013	1:48 PM	64.6	64.6	64.6	96	10	ESE	16	SE	65.7	29.949	0	0.14
6/10/2013	1:49 PM	64.6	64.6	64.6	96	7	ESE	12	ESE	65.7	29.95	0	0.12
6/10/2013	1:50 PM	64.5	64.6	64.5	96	8	ESE	12	ESE	65.6	29.949	0	0.1
6/10/2013	1:51 PM	64.5	64.5	64.5	96	8	ESE	13	ESE	65.6	29.948	0	0.08
6/10/2013	1:52 PM	64.5	64.5	64.5	96	5	ESE	10	ESE	65.6	29.948	0	0.07
6/10/2013	1:53 PM	64.6	64.6	64.5	96	4	ESE	9	E	65.7	29.947	0.01	0.07
6/10/2013	1:54 PM	64.6	64.6	64.6	96	5	ESE	7	ESE	65.7	29.945	0	0.07
6/10/2013	1:55 PM	64.7	64.7	64.7	96	6	ESE	9	SE	65.9	29.945	0	0.07
6/10/2013	1:56 PM	64.7	64.7	64.7	96	6	ESE	11	SE	65.9	29.945	0	0.07
6/10/2013	1:57 PM	64.7	64.7	64.7	96	5	ESE	10	ESE	65.9	29.942	0	0.07
6/10/2013	1:58 PM	64.7	64.7	64.7	96	6	ESE	9	ESE	65.9	29.945	0	0.07
6/10/2013	1:59 PM	64.7	64.7	64.7	96	7	ESE	12	ESE	65.9	29.942	0	0.07
6/10/2013	2:00 PM	64.7	64.7	64.7	96	8	ESE	14	ESE	65.9	29.942	0	0.07
6/10/2013	2:01 PM	64.6	64.7	64.6	96	5	E	11	ESE	65.7	29.944	0	0.07
6/10/2013	2:02 PM	64.6	64.6	64.6	96	8	SE	15	ESE	65.7	29.943	0.01	0.07
6/10/2013	2:03 PM	64.6	64.6	64.6	96	10	SE	15	SE	65.7	29.941	0	0.07
6/10/2013	2:04 PM	64.5	64.6	64.5	96	6	SE	12	SE	65.6	29.943	0	0.07
6/10/2013	2:05 PM	64.6	64.6	64.5	96	6	E	10	E	65.7	29.943	0	0.07
6/10/2013	2:06 PM	64.6	64.7	64.6	96	7	ESE	11	ESE	65.7	29.943	0.01	0.16
6/10/2013	2:07 PM	64.6	64.6	64.6	96	8	SE	13	SE	65.7	29.942	0.01	0.47
6/10/2013	2:08 PM	64.6	64.7	64.6	96	8	ESE	11	SE	65.7	29.942	0.01	0.78
6/10/2013	2:09 PM	64.6	64.6	64.6	96	8	SE	12	SE	65.7	29.943	0.02	1.1
6/10/2013	2:10 PM	64.6	64.6	64.6	96	6	ESE	10	ESE	65.7	29.94	0.02	1.68
6/10/2013	2:11 PM	64.6	64.6	64.6	96	5	ESE	9	ESE	65.7	29.94	0.02	1.68
6/10/2013	2:12 PM	64.6	64.6	64.6	96	8	E	14	ESE	65.7	29.939	0	0.68
6/10/2013	2:13 PM	64.5	64.6	64.5	96	5	ESE	8	ESE	65.6	29.938	0.02	0.74
6/10/2013	2:14 PM	64.6	64.6	64.5	96	3	SE	7	ESE	65.7	29.936	0	0.42
6/10/2013	2:15 PM	64.6	64.6	64.6	96	5	ESE	9	ENE	65.7	29.934	0.01	0.42
6/10/2013	2:16 PM	64.6	64.6	64.6	96	7	ESE	11	ESE	65.7	29.935	0	0.28
6/10/2013	2:17 PM	64.6	64.6	64.6	96	5	ESE	9	ESE	65.7	29.935	0	0.27
6/10/2013	2:18 PM	64.6	64.6	64.6	96	7	ESE	12	SE	65.7	29.935	0	0.19
6/10/2013	2:19 PM	64.5	64.6	64.5	96	6	ESE	11	ESE	65.6	29.935	0	0.14
6/10/2013	2:20 PM	64.5	64.5	64.5	96	6	ESE	9	ESE	65.6	29.932	0	0.11
6/10/2013	2:21 PM	64.5	64.5	64.5	96	5	SE	8	SE	65.6	29.933	0	0.1
6/10/2013	2:22 PM	64.6	64.6	64.5	96	8	ESE	11	ESE	65.7	29.932	0.01	0.1
6/10/2013	2:23 PM	64.6	64.6	64.6	96	7	E	9	ENE	65.7	29.934	0	0.1
6/10/2013	2:24 PM	64.6	64.6	64.6	96	7	SE	11	E	65.7	29.932	0	0.1
6/10/2013	2:25 PM	64.6	64.6	64.6	96	8	SE	11	SE	65.7	29.933	0	0.1
6/10/2013	2:26 PM	64.6	64.6	64.5	96	6	ESE	13	SSE	65.7	29.933	0	0.1
6/10/2013	2:27 PM	64.5	64.5	64.5	96	7	ESE	13	ESE	65.6	29.934	0	0.1
6/10/2013	2:28 PM	64.5	64.5	64.5	96	8	SE	13	SE	65.6	29.933	0	0.08
6/10/2013	2:29 PM	64.5	64.5	64.5	96	6	SE	9	SE	65.6	29.934	0	0.07
6/10/2013	2:30 PM	64.5	64.5	64.5	96	8	ESE	13	ESE	65.6	29.934	0	0.06
6/10/2013	2:31 PM	64.5	64.5	64.5	96	7	SE	13	E	65.6	29.934	0	0.06
6/10/2013	2:32 PM	64.5	64.5	64.5	96	10	ESE	16	ESE	65.6	29.933	0	0.05
6/10/2013	2:33 PM	64.5	64.5	64.5	96	8	ESE	16	ESE	65.6	29.93	0	0.05
6/10/2013	2:34 PM	64.5	64.5	64.5	96	6	ESE	10	ESE	65.6	29.93	0	0.05
6/10/2013	2:35 PM	64.5	64.5	64.5	96	9	SE	12	ESE	65.6	29.928	0	0.04
6/10/2013	2:36 PM	64.5	64.5	64.5	96	7	ESE	12	ESE	65.6	29.929	0	0.04
6/10/2013	2:37 PM	64.5	64.5	64.5	96	7	ESE	13	ESE	65.6	29.929	0.01	0.57
6/10/2013	2:38 PM	64.6	64.6	64.5	96	6	SE	10	SE	65.7	29.929	0.01	0.57
6/10/2013	2:39 PM	64.5	64.6	64.5	96	9	ESE	12	ESE	65.6	29.929	0.01	0.57
6/10/2013	2:40 PM	64.6	64.6	64.5	96	6	ESE	8	ESE	65.7	29.926	0.01	0.65
6/10/2013	2:41 PM	64.5	64.6	64.5	96	9	ESE	14	ESE	65.6	29.924	0	0.38
6/10/2013	2:42 PM	64.5	64.5	64.5	96	11	ESE	14	E	65.6	29.922	0.01	0.38
6/10/2013	2:43 PM	64.5	64.5	64.5	96	9	SE	16	ESE	65.6	29.922	0	0.26
6/10/2013	2:44 PM	64.5	64.5	64.5	96	10	SE	13	SE	65.6	29.921	0	0.25
6/10/2013	2:45 PM	64.5	64.5	64.5	96	10	ESE	18	SE	65.6	29.918	0	0.19

Date	Time	Temp Out	Hi Temp	Low Temp	Out Hum	Wind Speed	Wind Dir	Hi Speed	Hi Dir	Heat Index	Bar	Rain	Rain Rate
6/10/2013	2:46 PM	64.5	64.5	64.5	96	8	ESE	18	SE	65.6	29.92	0	0.14
6/10/2013	2:47 PM	64.6	64.6	64.5	96	7	ESE	12	ESE	65.7	29.919	0	0.11
6/10/2013	2:48 PM	64.6	64.6	64.5	96	7	ESE	11	ESE	65.7	29.919	0	0.09
6/10/2013	2:49 PM	64.6	64.6	64.6	96	9	E	13	ESE	65.7	29.917	0	0.08
6/10/2013	2:50 PM	64.5	64.6	64.5	96	7	E	10	E	65.6	29.918	0	0.07
6/10/2013	2:51 PM	64.5	64.6	64.5	96	12	SE	17	ESE	65.6	29.916	0	0.06
6/10/2013	2:52 PM	64.5	64.5	64.5	96	11	SE	16	ESE	65.6	29.917	0	0.06
6/10/2013	2:53 PM	64.5	64.5	64.5	96	8	SE	14	SE	65.6	29.916	0	0.05
6/10/2013	2:54 PM	64.6	64.6	64.5	96	8	ESE	12	ESE	65.7	29.916	0	0.05
6/10/2013	2:55 PM	64.6	64.6	64.6	96	9	ESE	13	ESE	65.7	29.917	0.01	0.05
6/10/2013	2:56 PM	64.5	64.6	64.5	96	9	ESE	13	ESE	65.6	29.915	0	0.05
6/10/2013	2:57 PM	64.6	64.6	64.5	96	7	ESE	13	E	65.7	29.914	0	0.05
6/10/2013	2:58 PM	64.6	64.6	64.6	96	7	ESE	10	ESE	65.7	29.912	0	0.05
6/10/2013	2:59 PM	64.6	64.6	64.6	96	8	E	11	E	65.7	29.911	0	0.05
6/10/2013	3:00 PM	64.6	64.6	64.5	96	8	ESE	13	ESE	65.7	29.909	0	0.05
6/10/2013	3:01 PM	64.5	64.5	64.5	96	10	ESE	14	ESE	65.6	29.907	0	0.05
6/10/2013	3:02 PM	64.5	64.5	64.5	96	8	ESE	13	SE	65.6	29.909	0	0.05
6/10/2013	3:03 PM	64.5	64.5	64.5	96	12	E	17	E	65.6	29.907	0	0.05
6/10/2013	3:04 PM	64.4	64.5	64.4	96	9	ESE	17	ESE	65.5	29.906	0	0.05
6/10/2013	3:05 PM	64.5	64.5	64.5	96	7	E	12	ESE	65.6	29.905	0	0.05
6/10/2013	3:06 PM	64.5	64.5	64.5	96	9	E	14	E	65.6	29.905	0	0.05
6/10/2013	3:07 PM	64.5	64.5	64.5	96	7	ESE	10	E	65.6	29.904	0	0.05
6/10/2013	3:08 PM	64.5	64.5	64.5	96	6	ESE	9	ESE	65.6	29.905	0	0.04
6/10/2013	3:09 PM	64.5	64.5	64.5	96	4	ESE	8	E	65.6	29.903	0	0.04
6/10/2013	3:10 PM	64.6	64.6	64.5	96	6	E	9	ESE	65.7	29.903	0	0.04
6/10/2013	3:11 PM	64.6	64.6	64.6	96	7	ESE	12	ESE	65.7	29.903	0	0.04
6/10/2013	3:12 PM	64.6	64.6	64.6	96	4	ESE	8	ESE	65.7	29.902	0	0
6/10/2013	3:13 PM	64.6	64.6	64.6	96	9	ESE	12	SE	65.7	29.903	0	0
6/10/2013	3:14 PM	64.5	64.6	64.5	96	8	ESE	14	E	65.6	29.902	0	0
6/10/2013	3:15 PM	64.6	64.6	64.5	96	6	ESE	12	ESE	65.7	29.903	0	0
6/10/2013	3:16 PM	64.6	64.6	64.6	96	9	ESE	14	E	65.7	29.903	0	0
6/10/2013	3:17 PM	64.6	64.6	64.6	96	8	ESE	12	ESE	65.7	29.901	0.01	0
6/10/2013	3:18 PM	64.6	64.6	64.6	96	6	ESE	9	ESE	65.7	29.901	0	0
6/10/2013	3:19 PM	64.6	64.6	64.6	96	8	ESE	12	ESE	65.7	29.899	0	0
6/10/2013	3:20 PM	64.6	64.6	64.6	96	8	ESE	12	ESE	65.7	29.898	0	0
6/10/2013	3:21 PM	64.6	64.6	64.6	96	8	ESE	11	E	65.7	29.898	0	0
6/10/2013	3:22 PM	64.6	64.6	64.6	96	8	ESE	11	ESE	65.7	29.898	0	0
6/10/2013	3:23 PM	64.6	64.6	64.6	96	7	ESE	12	SE	65.7	29.896	0	0
6/10/2013	3:24 PM	64.6	64.6	64.6	96	9	ESE	12	ESE	65.7	29.895	0	0
6/10/2013	3:25 PM	64.5	64.6	64.5	96	14	ESE	19	ESE	65.6	29.897	0	0
6/10/2013	3:26 PM	64.5	64.5	64.5	96	12	ESE	19	ESE	65.6	29.896	0	0
6/10/2013	3:27 PM	64.5	64.5	64.5	96	7	ESE	12	ESE	65.6	29.894	0	0
6/10/2013	3:28 PM	64.5	64.5	64.5	96	9	ESE	17	ESE	65.6	29.893	0	0
6/10/2013	3:29 PM	64.5	64.5	64.5	96	10	ESE	14	ESE	65.6	29.893	0	0
6/10/2013	3:30 PM	64.5	64.5	64.5	96	8	ESE	18	SE	65.6	29.892	0.01	0.04
6/10/2013	3:31 PM	64.5	64.5	64.5	96	11	ESE	17	ESE	65.6	29.892	0	0.04
6/10/2013	3:32 PM	64.5	64.5	64.5	96	11	ESE	21	ESE	65.6	29.892	0	0.04
6/10/2013	3:33 PM	64.5	64.5	64.4	96	11	ESE	21	ESE	65.6	29.89	0	0.04
6/10/2013	3:34 PM	64.5	64.5	64.4	96	6	ESE	10	ESE	65.6	29.891	0	0.04
6/10/2013	3:35 PM	64.5	64.5	64.5	96	8	ESE	13	ESE	65.6	29.89	0	0.04
6/10/2013	3:36 PM	64.5	64.5	64.5	96	7	ESE	12	ESE	65.6	29.891	0	0.04
6/10/2013	3:37 PM	64.5	64.5	64.5	96	10	ESE	14	SE	65.6	29.89	0	0.04
6/10/2013	3:38 PM	64.5	64.5	64.5	96	6	ESE	10	ESE	65.6	29.891	0	0.04
6/10/2013	3:39 PM	64.5	64.5	64.5	96	11	ESE	17	ESE	65.6	29.889	0	0.04
6/10/2013	3:40 PM	64.5	64.5	64.4	96	6	ESE	11	ESE	65.6	29.889	0	0.04
6/10/2013	3:41 PM	64.5	64.5	64.5	96	7	ESE	11	E	65.6	29.888	0	0.04
6/10/2013	3:42 PM	64.5	64.5	64.5	96	10	ESE	15	ESE	65.6	29.889	0	0.04
6/10/2013	3:43 PM	64.5	64.5	64.5	96	9	E	13	SE	65.6	29.888	0	0.04
6/10/2013	3:44 PM	64.4	64.5	64.4	96	10	ESE	15	ESE	65.5	29.886	0	0.04
6/10/2013	3:45 PM	64.4	64.4	64.4	96	8	ESE	11	SE	65.5	29.885	0	0.04
6/10/2013	3:46 PM	64.4	64.4	64.4	96	9	ESE	13	E	65.5	29.886	0.01	0.04
6/10/2013	3:47 PM	64.4	64.4	64.4	96	11	SE	18	SE	65.5	29.886	0	0.04
6/10/2013	3:48 PM	64.4	64.4	64.4	96	6	ESE	10	ESE	65.5	29.885	0	0.04
6/10/2013	3:49 PM	64.5	64.5	64.4	96	8	SE	10	ESE	65.6	29.884	0	0.04
6/10/2013	3:50 PM	64.5	64.5	64.5	96	8	ESE	16	ESE	65.6	29.884	0	0.04
6/10/2013	3:51 PM	64.5	64.5	64.5	96	6	E	10	E	65.6	29.885	0	0.11
6/10/2013	3:52 PM	64.5	64.5	64.5	96	11	ESE	15	ESE	65.6	29.883	0.01	0.11
6/10/2013	3:53 PM	64.4	64.5	64.4	96	8	ESE	12	ESE	65.5	29.884	0	0.11

Date	Time	Temp Out	Hi Temp	Low Temp	Out Hum	Wind Speed	Wind Dir	Hi Speed	Hi Dir	Heat Index	Bar	Rain	Rain Rate
6/10/2013	3:54 PM	64.5	64.5	64.4	96	10	SE	14	ENE	65.6	29.882	0	0.11
6/10/2013	3:55 PM	64.5	64.5	64.5	96	8	ESE	12	ESE	65.6	29.881	0	0.11
6/10/2013	3:56 PM	64.5	64.5	64.5	96	8	ESE	13	ESE	65.6	29.882	0	0.11
6/10/2013	3:57 PM	64.5	64.5	64.5	96	7	ESE	13	SE	65.6	29.88	0	0.1
6/10/2013	3:58 PM	64.5	64.5	64.5	96	10	ESE	15	ESE	65.6	29.88	0.01	0.1
6/10/2013	3:59 PM	64.5	64.5	64.5	96	9	ESE	15	ESE	65.6	29.88	0	0.09
6/10/2013	4:00 PM	64.5	64.5	64.5	96	10	ESE	15	ESE	65.6	29.878	0.01	0.31
6/10/2013	4:01 PM	64.5	64.5	64.5	96	8	ESE	11	ESE	65.6	29.879	0	0.31
6/10/2013	4:02 PM	64.5	64.5	64.5	96	11	ESE	15	SE	65.6	29.876	0	0.23
6/10/2013	4:03 PM	64.5	64.5	64.4	96	11	ESE	15	ESE	65.6	29.876	0	0.17
6/10/2013	4:04 PM	64.5	64.5	64.4	96	8	ESE	17	ESE	65.6	29.877	0	0.13
6/10/2013	4:05 PM	64.5	64.5	64.5	96	9	ESE	14	E	65.6	29.875	0	0.11
6/10/2013	4:06 PM	64.5	64.5	64.5	96	7	ESE	11	E	65.6	29.877	0	0.09
6/10/2013	4:07 PM	64.5	64.5	64.5	96	6	ESE	10	E	65.6	29.875	0.01	0.09
6/10/2013	4:08 PM	64.5	64.5	64.5	96	9	ESE	15	ESE	65.6	29.873	0	0.08
6/10/2013	4:09 PM	64.5	64.5	64.5	96	7	ESE	10	E	65.6	29.873	0	0.08
6/10/2013	4:10 PM	64.5	64.5	64.5	96	10	ESE	13	ESE	65.6	29.874	0	0.08
6/10/2013	4:11 PM	64.5	64.5	64.5	96	8	ESE	10	SE	65.6	29.874	0.01	0.16
6/10/2013	4:12 PM	64.6	64.6	64.5	96	6	ESE	11	ESE	65.7	29.873	0	0.16
6/10/2013	4:13 PM	64.6	64.6	64.5	96	6	ESE	9	ESE	65.7	29.873	0	0.16
6/10/2013	4:14 PM	64.6	64.6	64.6	96	5	ESE	9	SE	65.7	29.874	0	0.16
6/10/2013	4:15 PM	64.6	64.6	64.6	96	6	ESE	11	ESE	65.7	29.874	0	0.13
6/10/2013	4:16 PM	64.6	64.6	64.6	96	8	SE	14	ESE	65.7	29.873	0	0.11
6/10/2013	4:17 PM	64.6	64.6	64.6	96	9	ESE	14	ESE	65.7	29.873	0	0.09
6/10/2013	4:18 PM	64.5	64.6	64.5	96	7	ESE	12	ESE	65.6	29.873	0	0.08
6/10/2013	4:19 PM	64.5	64.5	64.5	96	6	ESE	12	ESE	65.6	29.872	0	0.07
6/10/2013	4:20 PM	64.5	64.5	64.5	96	7	ESE	12	ESE	65.6	29.872	0	0.06
6/10/2013	4:21 PM	64.6	64.6	64.5	96	7	ESE	13	ENE	65.7	29.872	0.01	0.06
6/10/2013	4:22 PM	64.6	64.6	64.5	96	7	ESE	16	E	65.7	29.871	0	0.06
6/10/2013	4:23 PM	64.5	64.6	64.5	96	5	ESE	14	E	65.6	29.869	0	0.06
6/10/2013	4:24 PM	64.6	64.6	64.6	96	6	ESE	11	ESE	65.7	29.871	0	0.06
6/10/2013	4:25 PM	64.6	64.6	64.6	96	5	E	8	SE	65.7	29.87	0	0.06
6/10/2013	4:26 PM	64.6	64.6	64.6	96	4	ESE	8	E	65.7	29.869	0	0.06
6/10/2013	4:27 PM	64.6	64.6	64.6	96	5	ESE	11	E	65.7	29.871	0.01	0.1
6/10/2013	4:28 PM	64.6	64.6	64.6	96	7	ESE	11	E	65.7	29.871	0	0.1
6/10/2013	4:29 PM	64.5	64.6	64.5	96	10	E	16	ENE	65.6	29.871	0	0.1
6/10/2013	4:30 PM	64.5	64.5	64.5	96	8	E	14	E	65.6	29.871	0	0.1
6/10/2013	4:31 PM	64.5	64.5	64.5	96	9	ESE	15	ESE	65.6	29.87	0	0.1
6/10/2013	4:32 PM	64.4	64.5	64.4	96	7	ESE	11	E	65.5	29.87	0	0.1
6/10/2013	4:33 PM	64.4	64.5	64.4	96	9	ESE	14	ESE	65.5	29.869	0	0.09
6/10/2013	4:34 PM	64.4	64.4	64.4	96	8	ESE	17	ESE	65.5	29.869	0.01	0.09
6/10/2013	4:35 PM	64.4	64.4	64.4	96	8	ESE	13	E	65.5	29.87	0	0.09
6/10/2013	4:36 PM	64.4	64.4	64.4	96	7	E	12	SE	65.5	29.868	0	0.09
6/10/2013	4:37 PM	64.4	64.4	64.4	96	8	E	13	E	65.5	29.87	0	0.09
6/10/2013	4:38 PM	64.4	64.4	64.4	96	7	ESE	10	ESE	65.5	29.869	0	0.09
6/10/2013	4:39 PM	64.4	64.4	64.4	96	8	SE	12	SE	65.5	29.868	0	0.09
6/10/2013	4:40 PM	64.4	64.4	64.4	96	7	E	11	E	65.5	29.868	0.01	0.11
6/10/2013	4:41 PM	64.4	64.4	64.4	96	5	E	11	E	65.5	29.868	0	0.11
6/10/2013	4:42 PM	64.4	64.4	64.4	96	8	ESE	14	ESE	65.5	29.866	0	0.11
6/10/2013	4:43 PM	64.4	64.4	64.4	96	6	ESE	11	ESE	65.5	29.867	0	0.11
6/10/2013	4:44 PM	64.4	64.4	64.4	96	8	ESE	14	ESE	65.5	29.866	0	0.11
6/10/2013	4:45 PM	64.3	64.4	64.3	96	9	ESE	14	SE	65.4	29.866	0	0.1
6/10/2013	4:46 PM	64.3	64.3	64.3	96	8	ESE	13	E	65.4	29.867	0	0.09
6/10/2013	4:47 PM	64.3	64.3	64.3	96	5	ESE	10	ESE	65.4	29.867	0	0.08
6/10/2013	4:48 PM	64.3	64.3	64.3	96	8	ESE	14	E	65.4	29.866	0.01	0.08
6/10/2013	4:49 PM	64.3	64.3	64.3	96	9	SE	16	SE	65.4	29.866	0	0.07
6/10/2013	4:50 PM	64.3	64.3	64.3	96	6	ESE	9	E	65.4	29.865	0	0.07
6/10/2013	4:51 PM	64.3	64.3	64.3	96	6	ESE	10	SE	65.4	29.865	0	0.07
6/10/2013	4:52 PM	64.3	64.3	64.3	96	5	E	8	ESE	65.4	29.864	0	0.13
6/10/2013	4:53 PM	64.3	64.3	64.3	96	3	E	7	ESE	65.4	29.864	0.01	0.13
6/10/2013	4:54 PM	64.3	64.3	64.3	96	2	ESE	5	ESE	65.4	29.863	0	0.13
6/10/2013	4:55 PM	64.3	64.4	64.3	96	7	ESE	10	E	65.4	29.863	0	0.13
6/10/2013	4:56 PM	64.3	64.4	64.3	96	8	E	11	ESE	65.4	29.862	0	0.13
6/10/2013	4:57 PM	64.3	64.3	64.3	96	7	E	13	E	65.4	29.863	0	0.12
6/10/2013	4:58 PM	64.3	64.3	64.3	96	4	E	8	ESE	65.4	29.862	0	0.1
6/10/2013	4:59 PM	64.3	64.3	64.3	96	5	E	7	E	65.4	29.861	0	0.08
6/10/2013	5:00 PM	64.2	64.3	64.2	96	8	SE	12	ESE	65.3	29.86	0	0.07
6/10/2013	5:01 PM	64.2	64.3	64.2	96	6	ESE	10	SE	65.3	29.859	0	0.07

Date	Time	Temp Out	Hi Temp	Low Temp	Out Hum	Wind Speed	Wind Dir	Hi Speed	Hi Dir	Heat Index	Bar	Rain	Rain Rate
6/10/2013	5:02 PM	64.2	64.2	64.2	96	6	ESE	11	ESE	65.3	29.859	0	0.06
6/10/2013	5:03 PM	64.2	64.2	64.2	96	5	ESE	10	E	65.3	29.858	0	0.05
6/10/2013	5:04 PM	64.2	64.2	64.2	96	8	E	12	ESE	65.3	29.857	0.01	0.05
6/10/2013	5:05 PM	64.2	64.2	64.2	96	7	E	15	E	65.3	29.856	0	0.05
6/10/2013	5:06 PM	64.2	64.2	64.2	96	4	ESE	10	E	65.3	29.855	0	0.05
6/10/2013	5:07 PM	64.2	64.2	64.2	96	4	SE	7	ESE	65.3	29.857	0	0.05
6/10/2013	5:08 PM	64.2	64.2	64.2	96	6	ESE	10	ESE	65.3	29.855	0	0.05
6/10/2013	5:09 PM	64.2	64.2	64.2	96	7	E	11	ESE	65.3	29.853	0	0.05
6/10/2013	5:10 PM	64.2	64.2	64.2	96	6	ESE	11	ESE	65.3	29.853	0	0.05
6/10/2013	5:11 PM	64.1	64.2	64.1	96	7	ESE	10	E	65.1	29.854	0	0.05
6/10/2013	5:12 PM	64.2	64.2	64.1	96	5	ESE	9	E	65.3	29.853	0	0.05
6/10/2013	5:13 PM	64.1	64.2	64.1	96	6	E	12	ESE	65.1	29.852	0.01	0.07
6/10/2013	5:14 PM	64.2	64.2	64.2	96	7	ESE	11	ESE	65.3	29.851	0	0.07
6/10/2013	5:15 PM	64.1	64.1	64.1	96	9	ESE	14	E	65.1	29.85	0	0.07
6/10/2013	5:16 PM	64.1	64.1	64.1	96	7	ESE	13	E	65.1	29.851	0	0.07
6/10/2013	5:17 PM	64.1	64.1	64	96	8	ESE	14	E	65.1	29.85	0	0.07
6/10/2013	5:18 PM	64.1	64.1	64	96	5	SE	9	SE	65.1	29.848	0	0.07
6/10/2013	5:19 PM	64.1	64.1	64	96	5	SE	8	E	65.1	29.847	0	0.07
6/10/2013	5:20 PM	64.1	64.1	64.1	96	8	E	12	ESE	65.1	29.846	0	0.07
6/10/2013	5:21 PM	64.1	64.1	64	96	7	E	14	E	65.1	29.845	0	0.07
6/10/2013	5:22 PM	64.1	64.1	64.1	96	7	E	13	E	65.1	29.846	0	0.06
6/10/2013	5:23 PM	64	64.1	64	96	7	ESE	9	E	65	29.846	0	0.06
6/10/2013	5:24 PM	64	64	64	96	8	ESE	14	E	65	29.845	0	0.05
6/10/2013	5:25 PM	64	64	64	96	4	ESE	9	ESE	65	29.845	0	0.05
6/10/2013	5:26 PM	64	64	64	96	3	SE	7	E	65	29.843	0	0.04
6/10/2013	5:27 PM	64	64	64	96	7	ESE	9	ESE	65	29.846	0.01	0.04
6/10/2013	5:28 PM	64	64	64	96	4	ESE	7	ESE	65	29.845	0	0.04
6/10/2013	5:29 PM	64	64	64	96	3	E	6	E	65	29.844	0	0.04
6/10/2013	5:30 PM	64.1	64.1	64	96	5	E	9	ESE	65.1	29.844	0	0.04
6/10/2013	5:31 PM	64.1	64.1	64.1	96	4	SE	7	ESE	65.1	29.842	0	0.04
6/10/2013	5:32 PM	64.1	64.1	64.1	96	5	ESE	9	ESE	65.1	29.841	0	0.04
6/10/2013	5:33 PM	64.1	64.1	64.1	96	6	E	9	E	65.1	29.841	0	0.04
6/10/2013	5:34 PM	64.1	64.1	64.1	96	5	ESE	9	E	65.1	29.841	0	0.04
6/10/2013	5:35 PM	64.1	64.1	64.1	96	5	E	12	ESE	65.1	29.842	0	0.04
6/10/2013	5:36 PM	64.1	64.1	64	96	6	ESE	10	ESE	65.1	29.839	0	0.04
6/10/2013	5:37 PM	64	64.1	64	96	4	ESE	7	E	65	29.839	0	0.04
6/10/2013	5:38 PM	64	64	64	96	6	ESE	8	ESE	65	29.839	0	0.04
6/10/2013	5:39 PM	64	64	64	96	5	ESE	10	ESE	65	29.838	0	0.04
6/10/2013	5:40 PM	64	64	64	96	4	ESE	7	E	65	29.837	0	0.04
6/10/2013	5:41 PM	64	64	64	96	7	E	11	E	65	29.839	0	0.04
6/10/2013	5:42 PM	63.9	64	63.9	96	6	E	9	E	64.9	29.839	0	0.04
6/10/2013	5:43 PM	63.9	64	63.9	96	6	E	9	E	64.9	29.836	0	0.04
6/10/2013	5:44 PM	63.9	63.9	63.9	96	6	E	9	E	64.9	29.835	0	0
6/10/2013	5:45 PM	63.9	63.9	63.9	96	4	ESE	8	ESE	64.9	29.835	0	0
6/10/2013	5:46 PM	63.9	63.9	63.9	96	5	E	9	ESE	64.9	29.833	0	0
6/10/2013	5:47 PM	63.9	63.9	63.9	96	3	E	5	E	64.9	29.833	0.01	0
6/10/2013	5:48 PM	63.9	63.9	63.9	96	7	E	13	E	64.9	29.831	0	0
6/10/2013	5:49 PM	63.9	64	63.9	96	10	ESE	17	E	64.9	29.833	0	0
6/10/2013	5:50 PM	63.9	63.9	63.9	96	10	ESE	16	ESE	64.9	29.832	0	0
6/10/2013	5:51 PM	63.9	63.9	63.8	96	7	ESE	10	ESE	64.9	29.832	0	0
6/10/2013	5:52 PM	63.9	63.9	63.8	96	7	ESE	11	ESE	64.9	29.831	0	0
6/10/2013	5:53 PM	63.9	63.9	63.9	96	6	E	9	ESE	64.9	29.83	0	0
6/10/2013	5:54 PM	63.9	63.9	63.9	96	4	ESE	8	ESE	64.9	29.83	0	0
6/10/2013	5:55 PM	63.9	63.9	63.9	96	7	E	9	ESE	64.9	29.831	0	0
6/10/2013	5:56 PM	63.9	63.9	63.9	96	8	E	14	E	64.9	29.83	0	0
6/10/2013	5:57 PM	63.9	63.9	63.9	96	7	E	16	E	64.9	29.831	0	0
6/10/2013	5:58 PM	63.9	63.9	63.9	96	5	ESE	7	E	64.9	29.83	0	0
6/10/2013	5:59 PM	63.9	63.9	63.9	96	4	E	9	E	64.9	29.831	0	0
6/10/2013	6:00 PM	63.9	63.9	63.9	97	6	ENE	11	E	64.9	29.832	0	0
6/10/2013	6:01 PM	64	64	63.9	97	5	E	8	E	65	29.832	0	0
6/10/2013	6:02 PM	64	64	64	97	8	ESE	16	E	65	29.832	0	0
6/10/2013	6:03 PM	63.9	64	63.9	96	7	ESE	14	E	64.9	29.831	0	0
6/10/2013	6:04 PM	63.9	63.9	63.9	96	7	E	12	SE	64.9	29.83	0	0
6/10/2013	6:05 PM	63.8	63.9	63.8	96	9	E	15	SE	64.8	29.832	0	0
6/10/2013	6:06 PM	63.8	63.8	63.8	96	6	E	11	E	64.8	29.829	0	0
6/10/2013	6:07 PM	63.8	63.8	63.8	96	7	ESE	14	E	64.8	29.831	0	0
6/10/2013	6:08 PM	63.8	63.8	63.8	96	8	ESE	11	E	64.8	29.831	0	0
6/10/2013	6:09 PM	63.8	63.8	63.8	96	8	ESE	12	ESE	64.8	29.833	0	0

Date	Time	Temp Out	Hi Temp	Low Temp	Out Hum	Wind Speed	Wind Dir	Hi Speed	Hi Dir	Heat Index	Bar	Rain	Rain Rate
6/10/2013	6:10 PM	63.7	63.7	63.7	96	8	ESE	15	ESE	64.7	29.832	0	0
6/10/2013	6:11 PM	63.7	63.7	63.7	96	6	E	9	E	64.7	29.832	0	0
6/10/2013	6:12 PM	63.7	63.7	63.7	96	9	ESE	14	ESE	64.7	29.83	0.01	0.58
6/10/2013	6:13 PM	63.6	63.7	63.6	96	6	E	15	E	64.5	29.829	0.01	0.58
6/10/2013	6:14 PM	63.6	63.6	63.6	96	7	E	10	E	64.5	29.829	0.01	0.51
6/10/2013	6:15 PM	63.6	63.6	63.6	96	6	ESE	9	ESE	64.5	29.828	0	0.33
6/10/2013	6:16 PM	63.6	63.6	63.6	96	4	ENE	8	E	64.5	29.827	0	0.26
6/10/2013	6:17 PM	63.6	63.6	63.6	96	6	ESE	10	E	64.5	29.829	0	0.18
6/10/2013	6:18 PM	63.6	63.7	63.6	96	4	ESE	8	SE	64.5	29.829	0	0.14
6/10/2013	6:19 PM	63.6	63.6	63.6	96	8	SE	11	ESE	64.5	29.83	0	0.11
6/10/2013	6:20 PM	63.6	63.6	63.6	96	6	ESE	10	ESE	64.5	29.831	0	0.09
6/10/2013	6:21 PM	63.6	63.6	63.6	96	4	ESE	8	ENE	64.5	29.829	0	0.08
6/10/2013	6:22 PM	63.6	63.6	63.6	96	5	ESE	10	ESE	64.5	29.83	0	0.07
6/10/2013	6:23 PM	63.6	63.6	63.6	96	4	ESE	8	ESE	64.5	29.83	0	0.06
6/10/2013	6:24 PM	63.6	63.6	63.6	96	3	SE	6	SE	64.5	29.83	0	0.06
6/10/2013	6:25 PM	63.6	63.6	63.6	96	4	ESE	7	ESE	64.5	29.83	0	0.05
6/10/2013	6:26 PM	63.6	63.6	63.6	96	6	ESE	12	ESE	64.5	29.83	0	0.05
6/10/2013	6:27 PM	63.6	63.6	63.6	96	9	E	14	E	64.5	29.833	0	0.04
6/10/2013	6:28 PM	63.5	63.6	63.5	96	6	ESE	9	ESE	64.4	29.831	0	0.04
6/10/2013	6:29 PM	63.5	63.5	63.5	96	2	E	6	E	64.4	29.828	0	0.04
6/10/2013	6:30 PM	63.5	63.5	63.5	96	6	SE	10	ESE	64.4	29.829	0	0.04
6/10/2013	6:31 PM	63.5	63.5	63.5	96	6	E	9	ESE	64.4	29.831	0	0
6/10/2013	6:32 PM	63.4	63.5	63.4	96	6	ESE	9	SE	64.3	29.829	0.01	0
6/10/2013	6:33 PM	63.4	63.4	63.4	96	3	ESE	7	ESE	64.3	29.83	0	0
6/10/2013	6:34 PM	63.4	63.4	63.4	96	3	E	5	E	64.3	29.83	0	0
6/10/2013	6:35 PM	63.4	63.4	63.4	96	6	ESE	12	ESE	64.3	29.829	0	0
6/10/2013	6:36 PM	63.4	63.4	63.4	96	6	ESE	10	ESE	64.3	29.829	0	0
6/10/2013	6:37 PM	63.4	63.4	63.4	96	4	E	8	E	64.3	29.831	0	0
6/10/2013	6:38 PM	63.4	63.4	63.4	97	4	ESE	7	ESE	64.3	29.829	0	0
6/10/2013	6:39 PM	63.4	63.4	63.4	97	5	E	9	E	64.3	29.829	0	0
6/10/2013	6:40 PM	63.4	63.4	63.4	96	6	ESE	13	ESE	64.3	29.832	0	0
6/10/2013	6:41 PM	63.4	63.4	63.3	97	5	ESE	10	ESE	64.3	29.83	0	0
6/10/2013	6:42 PM	63.3	63.3	63.3	97	5	ESE	10	ESE	64.2	29.83	0	0
6/10/2013	6:43 PM	63.3	63.3	63.3	97	6	ESE	10	ESE	64.2	29.829	0	0
6/10/2013	6:44 PM	63.3	63.3	63.3	97	5	ESE	9	E	64.2	29.829	0	0
6/10/2013	6:45 PM	63.3	63.3	63.3	97	4	E	6	E	64.2	29.83	0	0
6/10/2013	6:46 PM	63.3	63.3	63.3	97	5	E	8	E	64.2	29.829	0.01	0.04
6/10/2013	6:47 PM	63.3	63.3	63.3	97	5	E	10	E	64.2	29.829	0	0.04
6/10/2013	6:48 PM	63.3	63.3	63.3	97	4	ESE	9	ENE	64.2	29.829	0	0.04
6/10/2013	6:49 PM	63.3	63.3	63.3	97	6	E	11	E	64.2	29.829	0	0.04
6/10/2013	6:50 PM	63.2	63.3	63.2	97	7	E	10	ESE	64.1	29.828	0	0.04
6/10/2013	6:51 PM	63.2	63.2	63.2	97	6	E	9	E	64.1	29.827	0	0.04
6/10/2013	6:52 PM	63.2	63.2	63.2	97	7	E	12	ESE	64.1	29.826	0	0.04
6/10/2013	6:53 PM	63.2	63.2	63.2	97	8	E	11	E	64.1	29.825	0	0.04
6/10/2013	6:54 PM	63.2	63.2	63.1	97	7	E	9	E	64.1	29.826	0	0.04
6/10/2013	6:55 PM	63.1	63.2	63.1	97	6	E	8	ESE	64	29.825	0	0.04
6/10/2013	6:56 PM	63.1	63.1	63.1	97	3	E	6	E	64	29.824	0.01	0.06
6/10/2013	6:57 PM	63.1	63.2	63.1	97	5	ESE	9	ESE	64	29.825	0	0.06
6/10/2013	6:58 PM	63.1	63.2	63.1	97	7	E	13	E	64	29.822	0.01	0.28
6/10/2013	6:59 PM	63.1	63.2	63.1	96	7	E	10	E	64	29.822	0	0.28
6/10/2013	7:00 PM	63.1	63.1	63.1	97	3	E	7	ESE	64	29.822	0	0.22
6/10/2013	7:01 PM	63.1	63.1	63.1	96	3	E	7	E	64	29.821	0	0.16
6/10/2013	7:02 PM	63.1	63.1	63.1	96	6	E	7	E	64	29.82	0	0.13
6/10/2013	7:03 PM	63.1	63.1	63.1	96	3	ESE	6	E	64	29.821	0	0.1
6/10/2013	7:04 PM	63	63.1	63	96	2	ESE	5	E	63.8	29.82	0	0.09
6/10/2013	7:05 PM	63.1	63.1	63.1	97	2	ESE	4	ESE	64	29.822	0.01	0.09
6/10/2013	7:06 PM	63.1	63.1	63.1	97	2	E	7	ESE	64	29.823	0	0.08
6/10/2013	7:07 PM	63.1	63.1	63.1	97	7	ESE	10	ESE	64	29.822	0	0.08
6/10/2013	7:08 PM	63	63.1	63	96	6	ESE	8	SE	63.8	29.82	0	0.08
6/10/2013	7:09 PM	63	63.1	63	96	4	ESE	8	E	63.8	29.821	0	0.08
6/10/2013	7:10 PM	63	63.1	63	96	4	ESE	7	ESE	63.8	29.82	0	0.08
6/10/2013	7:11 PM	63	63	63	96	7	E	11	E	63.8	29.82	0	0.08
6/10/2013	7:12 PM	62.9	63	62.9	96	3	ESE	5	E	63.7	29.82	0	0.08
6/10/2013	7:13 PM	62.9	62.9	62.9	96	3	E	6	E	63.7	29.819	0	0.07
6/10/2013	7:14 PM	63	63	62.9	97	1	SE	2	ESE	63.9	29.818	0	0.06
6/10/2013	7:15 PM	62.9	62.9	62.9	97	2	ESE	5	ESE	63.8	29.818	0.01	0.06
6/10/2013	7:16 PM	63	63	62.9	97	4	E	8	E	63.9	29.817	0	0.06
6/10/2013	7:17 PM	63	63	63	97	3	E	5	E	63.9	29.817	0	0.06

Date	Time	Temp Out	Hi Temp	Low Temp	Out Hum	Wind Speed	Wind Dir	Hi Speed	Hi Dir	Heat Index	Bar	Rain	Rain Rate
6/10/2013	7:18 PM	62.9	63	62.9	97	3	ESE	8	ESE	63.8	29.817	0	0.06
6/10/2013	7:19 PM	62.9	63	62.9	97	5	E	8	E	63.8	29.818	0	0.06
6/10/2013	7:20 PM	62.9	62.9	62.9	97	4	E	8	E	63.8	29.817	0	0.11
6/10/2013	7:21 PM	62.9	62.9	62.9	97	4	E	9	ESE	63.8	29.816	0.01	0.11
6/10/2013	7:22 PM	62.9	62.9	62.9	97	1	E	3	E	63.8	29.816	0	0.11
6/10/2013	7:23 PM	62.9	62.9	62.9	97	1	E	5	ESE	63.8	29.816	0	0.11
6/10/2013	7:24 PM	62.9	62.9	62.9	97	4	E	6	E	63.8	29.816	0.01	0.17
6/10/2013	7:25 PM	62.9	63	62.9	97	2	E	7	E	63.8	29.816	0	0.17
6/10/2013	7:26 PM	62.9	62.9	62.9	97	5	E	11	ESE	63.8	29.816	0	0.17
6/10/2013	7:27 PM	62.9	62.9	62.9	97	6	E	9	ESE	63.8	29.816	0	0.17
6/10/2013	7:28 PM	62.9	62.9	62.9	97	3	ESE	6	E	63.8	29.816	0	0.13
6/10/2013	7:29 PM	62.9	62.9	62.8	97	4	E	8	E	63.8	29.815	0.01	0.13
6/10/2013	7:30 PM	62.8	62.9	62.8	97	3	ESE	7	ESE	63.7	29.815	0	0.12
6/10/2013	7:31 PM	62.8	62.9	62.8	97	3	SE	5	SE	63.7	29.817	0	0.12
6/10/2013	7:32 PM	62.8	62.8	62.8	97	2	SE	5	E	63.7	29.816	0	0.12
6/10/2013	7:33 PM	62.8	62.9	62.8	97	4	E	7	ESE	63.7	29.816	0	0.12
6/10/2013	7:34 PM	62.8	62.8	62.8	97	5	ESE	8	ESE	63.7	29.816	0	0.11
6/10/2013	7:35 PM	62.8	62.8	62.8	97	4	ESE	7	E	63.7	29.815	0	0.09
6/10/2013	7:36 PM	62.7	62.8	62.7	97	6	E	9	ESE	63.5	29.814	0.01	0.09
6/10/2013	7:37 PM	62.7	62.7	62.7	97	4	E	9	E	63.5	29.813	0	0.09
6/10/2013	7:38 PM	62.7	62.7	62.7	97	2	E	3	E	63.5	29.813	0	0.09
6/10/2013	7:39 PM	62.7	62.7	62.7	97	6	E	9	E	63.5	29.812	0	0.09
6/10/2013	7:40 PM	62.7	62.8	62.7	97	7	ESE	10	E	63.5	29.811	0	0.09
6/10/2013	7:41 PM	62.7	62.7	62.7	97	7	E	9	E	63.5	29.811	0	0.09
6/10/2013	7:42 PM	62.7	62.7	62.7	97	5	E	8	E	63.5	29.81	0	0.09
6/10/2013	7:43 PM	62.7	62.7	62.7	97	5	E	7	ENE	63.5	29.81	0	0.08
6/10/2013	7:44 PM	62.7	62.7	62.7	97	5	E	7	E	63.5	29.81	0	0.07
6/10/2013	7:45 PM	62.8	62.8	62.8	97	6	E	8	E	63.7	29.81	0.01	0.07
6/10/2013	7:46 PM	62.8	62.8	62.8	97	6	E	8	E	63.7	29.809	0	0.06
6/10/2013	7:47 PM	62.8	62.8	62.8	97	8	E	10	E	63.7	29.808	0	0.06
6/10/2013	7:48 PM	62.8	62.8	62.7	97	4	E	9	E	63.7	29.807	0	0.06
6/10/2013	7:49 PM	62.8	62.8	62.7	97	5	E	9	E	63.7	29.807	0	0.06
6/10/2013	7:50 PM	62.8	62.8	62.7	97	4	E	7	E	63.7	29.806	0	0.06
6/10/2013	7:51 PM	62.8	62.8	62.7	97	7	E	11	ESE	63.7	29.805	0	0.06
6/10/2013	7:52 PM	62.7	62.8	62.7	97	9	E	11	ENE	63.5	29.805	0	0.06
6/10/2013	7:53 PM	62.7	62.7	62.7	97	6	E	11	E	63.5	29.805	0	0.06
6/10/2013	7:54 PM	62.7	62.8	62.7	97	5	E	8	ESE	63.5	29.803	0	0.06
6/10/2013	7:55 PM	62.8	62.8	62.7	97	6	E	9	E	63.7	29.803	0	0.06
6/10/2013	7:56 PM	62.8	62.8	62.8	97	2	E	6	E	63.7	29.803	0	0.05
6/10/2013	7:57 PM	62.8	62.8	62.8	97	3	E	6	E	63.7	29.801	0.01	0.05
6/10/2013	7:58 PM	62.8	62.8	62.8	97	6	E	8	ESE	63.7	29.801	0	0.05
6/10/2013	7:59 PM	62.9	62.9	62.8	97	7	E	10	E	63.8	29.801	0	0.05
6/10/2013	8:00 PM	62.8	62.9	62.8	97	8	E	10	E	63.7	29.8	0	0.05
6/10/2013	8:01 PM	62.8	62.8	62.8	97	7	E	10	E	63.7	29.799	0	0.05
6/10/2013	8:02 PM	62.8	62.8	62.8	97	7	E	10	E	63.7	29.798	0	0.05
6/10/2013	8:03 PM	62.8	62.8	62.8	97	7	E	10	E	63.7	29.796	0	0.05
6/10/2013	8:04 PM	62.8	62.8	62.8	97	7	E	10	NE	63.7	29.795	0	0.05
6/10/2013	8:05 PM	62.8	62.8	62.8	97	7	E	13	E	63.7	29.795	0	0.05
6/10/2013	8:06 PM	62.8	62.8	62.8	97	8	E	10	E	63.7	29.794	0	0.05
6/10/2013	8:07 PM	62.8	62.8	62.8	97	5	E	8	E	63.7	29.793	0.01	0.06
6/10/2013	8:08 PM	62.8	62.8	62.8	97	1	ESE	5	ESE	63.7	29.794	0	0.06
6/10/2013	8:09 PM	62.8	62.8	62.8	97	2	ESE	5	E	63.7	29.795	0	0.06
6/10/2013	8:10 PM	62.8	62.8	62.8	97	5	E	7	E	63.7	29.793	0	0.06
6/10/2013	8:11 PM	62.8	62.8	62.8	97	3	E	7	E	63.7	29.79	0.01	0.14
6/10/2013	8:12 PM	62.8	62.9	62.8	97	5	E	7	E	63.7	29.792	0	0.14
6/10/2013	8:13 PM	62.8	62.8	62.8	97	6	E	8	E	63.7	29.788	0	0.14
6/10/2013	8:14 PM	62.8	62.8	62.8	97	6	E	9	ENE	63.7	29.788	0	0.14
6/10/2013	8:15 PM	62.8	62.8	62.8	97	7	E	10	E	63.7	29.789	0.01	0.15
6/10/2013	8:16 PM	62.7	62.7	62.7	97	4	E	7	E	63.5	29.788	0	0.15
6/10/2013	8:17 PM	62.7	62.7	62.7	97	4	ENE	7	ENE	63.5	29.786	0	0.15
6/10/2013	8:18 PM	62.7	62.7	62.7	97	4	E	8	ESE	63.5	29.789	0	0.15
6/10/2013	8:19 PM	62.7	62.7	62.7	97	3	ESE	5	ESE	63.5	29.792	0.01	0.15
6/10/2013	8:20 PM	62.7	62.7	62.7	97	2	E	3	E	63.5	29.79	0.03	2.3
6/10/2013	8:21 PM	62.7	62.7	62.7	97	3	E	6	E	63.5	29.786	0.01	0.94
6/10/2013	8:22 PM	62.7	62.8	62.7	97	4	E	7	ENE	63.5	29.786	0	0.47
6/10/2013	8:23 PM	62.7	62.7	62.7	97	3	E	7	ESE	63.5	29.786	0	0.26
6/10/2013	8:24 PM	62.7	62.8	62.7	97	2	E	5	E	63.5	29.788	0.01	0.26
6/10/2013	8:25 PM	62.7	62.7	62.7	97	2	ESE	4	ESE	63.5	29.79	0	0.26

Date	Time	Temp Out	Hi Temp	Low Temp	Out Hum	Wind Speed	Wind Dir	Hi Speed	Hi Dir	Heat Index	Bar	Rain	Rain Rate
6/10/2013	8:26 PM	62.7	62.7	62.7	97	1	ESE	2	ESE	63.5	29.789	0.01	0.27
6/10/2013	8:27 PM	62.8	62.8	62.7	97	1	ESE	2	ESE	63.7	29.789	0	0.27
6/10/2013	8:28 PM	62.8	62.8	62.8	97	3	E	6	E	63.7	29.787	0	0.22
6/10/2013	8:29 PM	62.8	62.8	62.8	97	2	E	5	E	63.7	29.787	0	0.16
6/10/2013	8:30 PM	62.8	62.8	62.8	97	2	E	3	E	63.7	29.786	0	0.13
6/10/2013	8:31 PM	62.8	62.8	62.8	97	2	ENE	4	ENE	63.7	29.785	0.01	0.13
6/10/2013	8:32 PM	62.8	62.8	62.8	97	1	ENE	3	ENE	63.7	29.785	0	0.27
6/10/2013	8:33 PM	62.8	62.8	62.8	97	0	---	0	---	63.7	29.786	0.01	0.27
6/10/2013	8:34 PM	62.8	62.8	62.8	97	1	ENE	3	ENE	63.7	29.787	0.01	0.44
6/10/2013	8:35 PM	62.8	62.8	62.8	97	2	E	5	E	63.7	29.785	0	0.39
6/10/2013	8:36 PM	62.8	62.8	62.8	97	3	E	6	E	63.7	29.783	0	0.23
6/10/2013	8:37 PM	62.8	62.8	62.8	97	4	E	6	E	63.7	29.782	0.01	0.23
6/10/2013	8:38 PM	62.8	62.8	62.8	97	1	E	3	E	63.7	29.783	0	0.21
6/10/2013	8:39 PM	62.8	62.9	62.8	97	4	E	7	E	63.7	29.783	0	0.21
6/10/2013	8:40 PM	62.8	62.8	62.8	97	3	E	5	E	63.7	29.783	0.01	0.21
6/10/2013	8:41 PM	62.9	62.9	62.8	97	4	E	7	E	63.8	29.782	0	0.19
6/10/2013	8:42 PM	62.8	62.8	62.8	97	2	E	3	E	63.7	29.783	0	0.19
6/10/2013	8:43 PM	62.9	62.9	62.8	97	5	E	9	E	63.8	29.781	0	0.17
6/10/2013	8:44 PM	62.8	62.8	62.8	97	6	E	8	E	63.7	29.781	0	0.13
6/10/2013	8:45 PM	62.8	62.8	62.8	97	4	E	6	E	63.7	29.78	0	0.11
6/10/2013	8:46 PM	62.8	62.8	62.8	97	2	E	5	E	63.7	29.78	0.01	0.11
6/10/2013	8:47 PM	62.8	62.8	62.8	97	3	ENE	6	E	63.7	29.779	0	0.11
6/10/2013	8:48 PM	62.8	62.8	62.8	97	3	E	6	E	63.7	29.777	0	0.11
6/10/2013	8:49 PM	62.8	62.8	62.8	97	1	E	3	E	63.7	29.777	0	0.11
6/10/2013	8:50 PM	62.8	62.8	62.8	97	1	E	5	E	63.7	29.776	0	0.11
6/10/2013	8:51 PM	62.8	62.9	62.8	97	0	E	1	E	63.7	29.775	0.01	0.11
6/10/2013	8:52 PM	62.8	62.9	62.8	97	1	E	3	E	63.7	29.775	0	0.1
6/10/2013	8:53 PM	62.9	62.9	62.8	97	2	E	5	E	63.8	29.775	0	0.1
6/10/2013	8:54 PM	62.9	62.9	62.9	97	3	E	6	E	63.8	29.774	0	0.1
6/10/2013	8:55 PM	62.9	62.9	62.9	97	4	ENE	7	ENE	63.8	29.774	0	0.1
6/10/2013	8:56 PM	62.9	62.9	62.9	97	3	E	6	E	63.8	29.773	0	0.1
6/10/2013	8:57 PM	62.9	62.9	62.9	97	4	ENE	7	E	63.8	29.775	0	0.1
6/10/2013	8:58 PM	62.9	62.9	62.9	97	5	E	6	E	63.8	29.773	0	0.08
6/10/2013	8:59 PM	62.9	62.9	62.9	97	3	E	5	E	63.8	29.77	0	0.07
6/10/2013	9:00 PM	62.9	62.9	62.9	97	4	ESE	7	ESE	63.8	29.769	0	0.07
6/10/2013	9:01 PM	62.9	62.9	62.9	97	5	E	7	E	63.8	29.772	0	0.06
6/10/2013	9:02 PM	62.9	62.9	62.9	97	4	E	6	E	63.8	29.773	0	0.05
6/10/2013	9:03 PM	62.9	62.9	62.9	97	4	E	6	E	63.8	29.771	0	0.05
6/10/2013	9:04 PM	62.9	62.9	62.9	97	2	E	5	E	63.8	29.77	0.01	0.05
6/10/2013	9:05 PM	62.9	62.9	62.9	97	3	E	7	E	63.8	29.771	0	0.05
6/10/2013	9:06 PM	62.9	62.9	62.9	97	5	E	7	E	63.8	29.773	0	0.05
6/10/2013	9:07 PM	62.9	62.9	62.9	97	5	E	7	E	63.8	29.774	0	0.05
6/10/2013	9:08 PM	62.9	62.9	62.9	97	2	E	3	E	63.8	29.772	0	0.05
6/10/2013	9:09 PM	63	63	62.9	97	4	E	7	E	63.9	29.772	0	0.05
6/10/2013	9:10 PM	63	63	62.9	97	3	E	7	E	63.9	29.773	0.01	0.09
6/10/2013	9:11 PM	63	63	63	97	1	E	5	E	63.9	29.773	0	0.09
6/10/2013	9:12 PM	63	63	63	97	5	E	6	E	63.9	29.772	0	0.09
6/10/2013	9:13 PM	63	63	63	97	4	E	7	ESE	63.9	29.772	0	0.09
6/10/2013	9:14 PM	63	63	63	97	2	E	3	E	63.9	29.772	0	0.09
6/10/2013	9:15 PM	63	63	63	97	1	E	3	ENE	63.9	29.774	0	0.09
6/10/2013	9:16 PM	63	63	63	97	3	E	5	E	63.9	29.774	0	0.09
6/10/2013	9:17 PM	63	63	63	97	1	E	2	E	63.9	29.774	0	0.08
6/10/2013	9:18 PM	63.1	63.1	63	97	1	ESE	3	ESE	64	29.774	0	0.07
6/10/2013	9:19 PM	63.1	63.1	63.1	97	1	ESE	3	ESE	64	29.773	0	0.06
6/10/2013	9:20 PM	63.1	63.1	63.1	97	2	E	5	E	64	29.774	0	0.06
6/10/2013	9:21 PM	63.1	63.1	63.1	97	1	E	2	E	64	29.774	0	0.05
6/10/2013	9:22 PM	63.1	63.1	63.1	97	1	E	2	E	64	29.776	0	0.05
6/10/2013	9:23 PM	63.1	63.1	63.1	97	0	E	1	E	64	29.776	0	0.04
6/10/2013	9:24 PM	63.1	63.1	63.1	97	1	E	3	E	64	29.776	0.01	0.04
6/10/2013	9:25 PM	63.1	63.1	63.1	97	0	E	1	E	64	29.776	0	0.04
6/10/2013	9:26 PM	63.1	63.1	63.1	97	0	E	1	E	64	29.775	0	0.04
6/10/2013	9:27 PM	63.1	63.1	63.1	97	1	ESE	2	ESE	64	29.773	0	0.04
6/10/2013	9:28 PM	63	63.1	63	97	1	ESE	2	ESE	63.9	29.774	0	0.04
6/10/2013	9:29 PM	63	63	63	97	0	ESE	2	ESE	63.9	29.775	0.01	0.11
6/10/2013	9:30 PM	63	63	63	97	1	ESE	3	ESE	63.9	29.777	0	0.11
6/10/2013	9:31 PM	63	63	63	97	1	ESE	3	ESE	63.9	29.777	0	0.11
6/10/2013	9:32 PM	63	63	63	97	1	ESE	3	ESE	63.9	29.777	0	0.11
6/10/2013	9:33 PM	63	63	63	97	1	ESE	2	ESE	63.9	29.776	0	0.11

Date	Time	Temp Out	Hi Temp	Low Temp	Out Hum	Wind Speed	Wind Dir	Hi Speed	Hi Dir	Heat Index	Bar	Rain	Rain Rate
6/10/2013	9:34 PM	63	63.1	63	97	2	E	3	E	63.9	29.773	0	0.1
6/10/2013	9:35 PM	63.1	63.1	63	97	0	E	2	E	64	29.772	0	0.09
6/10/2013	9:36 PM	63.1	63.1	63.1	97	2	ESE	4	ESE	64	29.772	0	0.08
6/10/2013	9:37 PM	63.1	63.1	63.1	97	1	ESE	2	ESE	64	29.773	0	0.07
6/10/2013	9:38 PM	63.1	63.1	63.1	97	2	ESE	3	ESE	64	29.771	0	0.06
6/10/2013	9:39 PM	63.1	63.1	63.1	97	2	ESE	3	ESE	64	29.772	0	0.06
6/10/2013	9:40 PM	63.1	63.2	63.1	97	1	ESE	3	ESE	64	29.773	0	0.05
6/10/2013	9:41 PM	63.2	63.2	63.1	97	2	ESE	6	SE	64.1	29.773	0	0.05
6/10/2013	9:42 PM	63.2	63.2	63.2	97	3	ESE	7	ESE	64.1	29.774	0	0.04
6/10/2013	9:43 PM	63.2	63.2	63.1	97	2	E	6	E	64.1	29.773	0	0.04
6/10/2013	9:44 PM	63.2	63.2	63.2	97	3	E	5	E	64.1	29.774	0	0.04
6/10/2013	9:45 PM	63.2	63.2	63.2	97	1	E	3	E	64.1	29.773	0	0.04
6/10/2013	9:46 PM	63.2	63.2	63.2	97	2	ESE	5	ESE	64.1	29.773	0	0
6/10/2013	9:47 PM	63.2	63.2	63.2	97	3	ESE	6	E	64.1	29.775	0	0
6/10/2013	9:48 PM	63.2	63.2	63.2	97	3	ESE	6	E	64.1	29.775	0	0
6/10/2013	9:49 PM	63.2	63.2	63.2	97	1	ESE	2	ESE	64.1	29.774	0	0
6/10/2013	9:50 PM	63.2	63.3	63.2	97	3	ENE	4	ENE	64.1	29.774	0	0
6/10/2013	9:51 PM	63.2	63.2	63.2	97	3	E	6	E	64.1	29.774	0	0
6/10/2013	9:52 PM	63.2	63.3	63.2	98	3	E	6	E	64.1	29.772	0	0
6/10/2013	9:53 PM	63.3	63.3	63.2	98	3	E	6	E	64.3	29.772	0	0
6/10/2013	9:54 PM	63.2	63.3	63.2	97	5	E	7	E	64.1	29.772	0	0
6/10/2013	9:55 PM	63.2	63.3	63.2	97	4	E	9	E	64.1	29.77	0	0
6/10/2013	9:56 PM	63.3	63.3	63.2	97	3	ESE	5	E	64.2	29.771	0	0
6/10/2013	9:57 PM	63.3	63.3	63.2	97	3	E	5	E	64.2	29.771	0	0
6/10/2013	9:58 PM	63.3	63.3	63.2	97	2	E	6	E	64.2	29.772	0	0
6/10/2013	9:59 PM	63.3	63.3	63.3	98	3	E	5	E	64.3	29.772	0	0
6/10/2013	10:00 PM	63.3	63.3	63.3	98	3	ESE	5	E	64.3	29.772	0	0
6/10/2013	10:01 PM	63.3	63.3	63.3	98	2	ESE	5	SE	64.3	29.772	0	0
6/10/2013	10:02 PM	63.4	63.4	63.3	98	1	ESE	2	ESE	64.4	29.771	0	0
6/10/2013	10:03 PM	63.4	63.4	63.4	98	2	E	5	E	64.4	29.772	0	0
6/10/2013	10:04 PM	63.4	63.4	63.4	98	3	E	7	E	64.4	29.771	0	0
6/10/2013	10:05 PM	63.4	63.4	63.4	98	2	ESE	6	E	64.4	29.771	0	0
6/10/2013	10:06 PM	63.4	63.4	63.4	98	1	ESE	3	ESE	64.4	29.772	0	0
6/10/2013	10:07 PM	63.5	63.5	63.4	98	2	ESE	3	ESE	64.5	29.772	0	0
6/10/2013	10:08 PM	63.5	63.5	63.5	98	1	ESE	3	ESE	64.5	29.773	0	0
6/10/2013	10:09 PM	63.5	63.5	63.5	98	1	ESE	2	ESE	64.5	29.773	0	0
6/10/2013	10:10 PM	63.6	63.6	63.5	98	3	ESE	7	ESE	64.6	29.774	0	0
6/10/2013	10:11 PM	63.6	63.6	63.6	98	3	ESE	4	ESE	64.6	29.775	0	0
6/10/2013	10:12 PM	63.6	63.6	63.6	98	1	ESE	2	ESE	64.6	29.776	0	0
6/10/2013	10:13 PM	63.6	63.6	63.6	98	3	ESE	4	ESE	64.6	29.777	0	0
6/10/2013	10:14 PM	63.6	63.6	63.6	98	2	ESE	4	ESE	64.6	29.776	0	0
6/10/2013	10:15 PM	63.7	63.7	63.7	98	2	ESE	5	ESE	64.7	29.775	0	0
6/10/2013	10:16 PM	63.7	63.7	63.7	98	2	ESE	7	ESE	64.7	29.775	0	0
6/10/2013	10:17 PM	63.8	63.8	63.7	98	3	SE	6	SE	64.8	29.774	0	0
6/10/2013	10:18 PM	63.7	63.8	63.7	98	2	SE	3	SE	64.7	29.771	0	0
6/10/2013	10:19 PM	63.8	63.8	63.7	98	2	ESE	4	ESE	64.8	29.771	0	0
6/10/2013	10:20 PM	63.8	63.8	63.7	98	1	ESE	1	ESE	64.8	29.769	0	0
6/10/2013	10:21 PM	63.8	63.8	63.8	98	1	ESE	2	ESE	64.8	29.768	0	0
6/10/2013	10:22 PM	63.8	63.8	63.8	98	2	ESE	3	ESE	64.8	29.769	0	0
6/10/2013	10:23 PM	63.9	63.9	63.8	98	3	E	6	E	64.9	29.767	0	0
6/10/2013	10:24 PM	63.9	63.9	63.9	98	1	E	2	E	64.9	29.767	0	0
6/10/2013	10:25 PM	63.9	63.9	63.9	98	1	E	3	E	64.9	29.766	0	0
6/10/2013	10:26 PM	64	64	63.9	98	2	E	3	E	65.1	29.768	0	0
6/10/2013	10:27 PM	64	64	63.9	98	2	E	5	E	65.1	29.763	0	0
6/10/2013	10:28 PM	64	64	64	98	1	E	3	E	65.1	29.762	0	0
6/10/2013	10:29 PM	64	64	64	98	0	E	1	E	65.1	29.764	0	0
6/10/2013	10:30 PM	64.1	64.1	64	98	0	E	2	E	65.2	29.767	0	0
6/10/2013	10:31 PM	64.1	64.1	64.1	98	1	E	3	E	65.2	29.763	0	0
6/10/2013	10:32 PM	64.1	64.1	64.1	98	1	E	2	E	65.2	29.762	0	0
6/10/2013	10:33 PM	64.1	64.1	64.1	98	1	E	2	E	65.2	29.763	0	0
6/10/2013	10:34 PM	64.2	64.2	64.2	98	3	E	8	ESE	65.3	29.762	0	0
6/10/2013	10:35 PM	64.4	64.4	64.2	98	5	ESE	9	ESE	65.5	29.763	0	0
6/10/2013	10:36 PM	64.5	64.5	64.4	98	3	SE	4	SE	65.7	29.761	0	0
6/10/2013	10:37 PM	64.6	64.6	64.6	98	2	ESE	3	ESE	65.8	29.76	0	0
6/10/2013	10:38 PM	64.7	64.7	64.6	98	1	ESE	3	ESE	65.9	29.759	0	0
6/10/2013	10:39 PM	64.7	64.7	64.7	98	2	ESE	3	ESE	65.9	29.758	0	0
6/10/2013	10:40 PM	64.8	64.8	64.8	98	1	ESE	2	ESE	66	29.758	0	0
6/10/2013	10:41 PM	64.8	64.8	64.8	98	4	ESE	8	ESE	66	29.756	0	0

Date	Time	Temp Out	Hi Temp	Low Temp	Out Hum	Wind Speed	Wind Dir	Hi Speed	Hi Dir	Heat Index	Bar	Rain	Rain Rate
6/10/2013	10:42 PM	64.9	64.9	64.9	98	3	SE	5	SE	66.1	29.757	0	0
6/10/2013	10:43 PM	65	65	64.9	98	2	SE	4	SE	66.3	29.754	0	0
6/10/2013	10:44 PM	65	65	65	98	1	SE	2	SE	66.3	29.756	0	0
6/10/2013	10:45 PM	65.1	65.1	65	98	2	E	3	SE	66.4	29.753	0	0
6/10/2013	10:46 PM	65.1	65.2	65.1	98	5	ESE	8	ESE	66.4	29.752	0	0
6/10/2013	10:47 PM	65.3	65.3	65.2	98	3	ESE	8	ESE	66.6	29.751	0	0
6/10/2013	10:48 PM	65.3	65.3	65.2	98	1	ESE	3	ESE	66.6	29.751	0	0
6/10/2013	10:49 PM	65.4	65.4	65.3	98	3	SE	7	SE	66.7	29.753	0.01	0
6/10/2013	10:50 PM	65.6	65.6	65.4	98	4	SE	6	SE	67	29.751	0	0
6/10/2013	10:51 PM	65.7	65.7	65.6	98	5	ESE	8	ESE	67.1	29.749	0	0
6/10/2013	10:52 PM	65.8	65.8	65.7	98	4	SE	8	SE	67.2	29.747	0	0
6/10/2013	10:53 PM	65.8	65.8	65.8	98	4	SE	7	ESE	67.2	29.749	0	0
6/10/2013	10:54 PM	65.8	65.8	65.8	98	5	ESE	7	ESE	67.2	29.748	0	0
6/10/2013	10:55 PM	65.8	65.8	65.8	98	1	SE	5	SE	67.2	29.748	0	0
6/10/2013	10:56 PM	65.8	65.8	65.8	98	1	SE	3	SE	67.2	29.749	0	0
6/10/2013	10:57 PM	65.8	65.8	65.8	98	1	SE	3	SE	67.2	29.752	0	0
6/10/2013	10:58 PM	65.9	65.9	65.8	98	1	SE	3	SE	67.3	29.749	0	0
6/10/2013	10:59 PM	65.9	65.9	65.8	98	1	SE	3	SE	67.3	29.747	0	0
6/10/2013	11:00 PM	65.9	65.9	65.9	98	0	SE	3	SE	67.3	29.748	0	0
6/10/2013	11:01 PM	65.9	65.9	65.9	98	2	SE	4	ESE	67.3	29.746	0	0
6/10/2013	11:02 PM	66	66	66	98	2	SE	5	SE	67.5	29.746	0	0
6/10/2013	11:03 PM	66.1	66.1	66.1	98	2	SE	5	SE	67.6	29.744	0	0
6/10/2013	11:04 PM	66.2	66.2	66.2	98	1	SE	4	SE	67.7	29.745	0	0
6/10/2013	11:05 PM	66.3	66.3	66.3	98	0	SE	1	SE	67.8	29.744	0	0
6/10/2013	11:06 PM	66.3	66.4	66.3	98	1	SE	2	SE	67.8	29.745	0	0
6/10/2013	11:07 PM	66.4	66.4	66.4	98	0	SE	2	SE	68	29.745	0	0
6/10/2013	11:08 PM	66.4	66.4	66.4	98	1	SE	3	SE	68	29.742	0	0
6/10/2013	11:09 PM	66.5	66.5	66.4	98	1	SE	3	SE	68.1	29.742	0	0
6/10/2013	11:10 PM	66.5	66.5	66.5	98	3	SW	5	SW	68.1	29.741	0	0
6/10/2013	11:11 PM	66.5	66.5	66.5	98	1	S	3	S	68.1	29.742	0	0
6/10/2013	11:12 PM	66.6	66.6	66.5	98	0	S	1	S	68.2	29.741	0	0
6/10/2013	11:13 PM	66.6	66.6	66.6	98	0	S	3	S	68.2	29.74	0	0
6/10/2013	11:14 PM	66.6	66.6	66.6	98	2	SSE	4	SSW	68.2	29.741	0	0
6/10/2013	11:15 PM	66.7	66.7	66.6	98	3	SSW	5	SW	68.3	29.743	0	0
6/10/2013	11:16 PM	66.7	66.7	66.7	98	2	SW	4	WSW	68.3	29.743	0	0
6/10/2013	11:17 PM	66.7	66.7	66.7	98	3	WSW	6	SW	68.3	29.742	0	0
6/10/2013	11:18 PM	66.7	66.7	66.7	98	3	SW	6	SW	68.3	29.741	0	0
6/10/2013	11:19 PM	66.7	66.7	66.7	98	1	SW	2	SW	68.3	29.739	0	0
6/10/2013	11:20 PM	66.7	66.7	66.7	98	2	SE	4	SE	68.3	29.738	0	0
6/10/2013	11:21 PM	66.7	66.8	66.7	98	0	SE	2	SE	68.3	29.741	0	0
6/10/2013	11:22 PM	66.8	66.8	66.7	98	1	SE	2	SE	68.5	29.74	0	0
6/10/2013	11:23 PM	66.7	66.8	66.7	98	2	SSW	4	SSW	68.3	29.739	0	0
6/10/2013	11:24 PM	66.7	66.8	66.7	98	3	WSW	5	WSW	68.3	29.74	0	0
6/10/2013	11:25 PM	66.7	66.8	66.7	98	4	W	7	W	68.3	29.74	0	0
6/10/2013	11:26 PM	66.8	66.8	66.7	98	0	W	2	W	68.5	29.739	0	0
6/10/2013	11:27 PM	66.7	66.8	66.7	98	0	W	1	W	68.3	29.737	0	0
6/10/2013	11:28 PM	66.8	66.8	66.7	98	2	WSW	7	SW	68.5	29.737	0	0
6/10/2013	11:29 PM	66.7	66.8	66.7	98	3	W	5	W	68.3	29.737	0	0
6/10/2013	11:30 PM	66.7	66.8	66.7	98	1	ESE	4	ESE	68.3	29.735	0	0
6/10/2013	11:31 PM	66.7	66.7	66.7	98	0	ESE	3	ESE	68.3	29.735	0	0
6/10/2013	11:32 PM	66.7	66.8	66.7	98	1	ESE	3	ESE	68.3	29.736	0	0
6/10/2013	11:33 PM	66.7	66.8	66.7	98	0	ESE	3	ESE	68.3	29.735	0	0
6/10/2013	11:34 PM	66.7	66.7	66.7	98	1	ESE	3	S	68.3	29.737	0	0
6/10/2013	11:35 PM	66.7	66.7	66.7	98	2	SSW	3	SSW	68.3	29.736	0	0
6/10/2013	11:36 PM	66.7	66.7	66.7	98	2	SSW	4	SSW	68.3	29.736	0	0
6/10/2013	11:37 PM	66.7	66.7	66.7	98	1	SE	2	SE	68.3	29.733	0	0
6/10/2013	11:38 PM	66.7	66.7	66.7	98	3	SW	6	SW	68.3	29.735	0	0
6/10/2013	11:39 PM	66.7	66.7	66.7	98	2	S	4	SSW	68.3	29.733	0	0
6/10/2013	11:40 PM	66.7	66.7	66.7	98	2	S	3	S	68.3	29.734	0	0
6/10/2013	11:41 PM	66.7	66.7	66.7	98	2	S	4	S	68.3	29.734	0	0
6/10/2013	11:42 PM	---	---	---	98	0	---	0	---	---	29.733	0	0
6/10/2013	11:43 PM	66.7	66.7	66.7	98	2	SSW	3	SSW	68.3	29.733	0	0
6/10/2013	11:44 PM	66.7	66.7	66.7	98	4	SW	7	SW	68.3	29.731	0	0
6/10/2013	11:45 PM	66.7	66.7	66.7	98	3	ESE	6	SE	68.3	29.73	0	0
6/10/2013	11:46 PM	66.7	66.7	66.7	98	2	SSW	5	SSW	68.3	29.728	0	0
6/10/2013	11:47 PM	66.7	66.7	66.7	98	4	SW	7	SW	68.3	29.727	0	0
6/10/2013	11:48 PM	66.7	66.7	66.7	98	1	SW	2	SW	68.3	29.729	0	0
6/10/2013	11:49 PM	66.7	66.7	66.7	98	3	SW	7	SW	68.3	29.729	0	0

Date	Time	Temp Out	Hi Temp	Low Temp	Out Hum	Wind Speed	Wind Dir	Hi Speed	Hi Dir	Heat Index	Bar	Rain	Rain Rate
6/10/2013	11:50 PM	66.7	66.7	66.7	98	2	SW	6	SW	68.3	29.729	0	0
6/10/2013	11:51 PM	66.7	66.7	66.7	98	3	SSW	6	SW	68.3	29.73	0	0
6/10/2013	11:52 PM	66.7	66.7	66.7	98	3	SW	6	WSW	68.3	29.73	0	0
6/10/2013	11:53 PM	66.7	66.7	66.7	98	2	SW	5	SW	68.3	29.73	0	0
6/10/2013	11:54 PM	66.7	66.7	66.7	98	1	SW	2	SW	68.3	29.728	0	0
6/10/2013	11:55 PM	66.7	66.7	66.7	98	1	SSW	5	SSW	68.3	29.726	0	0
6/10/2013	11:56 PM	66.7	66.7	66.7	98	3	SSW	6	SW	68.3	29.725	0	0
6/10/2013	11:57 PM	66.8	66.8	66.7	98	1	S	3	S	68.5	29.725	0	0
6/10/2013	11:58 PM	66.8	66.8	66.7	98	3	SSW	6	SSW	68.5	29.725	0	0
6/10/2013	11:59 PM	66.8	66.8	66.7	98	3	SW	4	SW	68.5	29.722	0	0
6/11/2013	12:00 AM	66.8	66.8	66.7	98	3	SW	6	SW	68.5	29.724	0	0

Date	Time	Temp Out	Hi Temp	Low Temp	Out Hum	Wind Speed	Wind Dir	Hi Speed	Hi Dir	Heat Index	Bar	Rain	Rain Rate
6/11/2013	12:01 AM	66.7	66.7	66.7	98	1	SSW	2	SSW	68.3	29.725	0	0
6/11/2013	12:02 AM	66.8	66.8	66.7	98	4	SW	8	SW	68.5	29.722	0	0
6/11/2013	12:03 AM	66.8	66.8	66.8	98	4	SW	7	WSW	68.5	29.722	0	0
6/11/2013	12:04 AM	66.8	66.8	66.8	98	2	SSW	3	SW	68.5	29.724	0	0
6/11/2013	12:05 AM	66.8	66.8	66.7	98	5	SSW	8	SW	68.5	29.725	0	0
6/11/2013	12:06 AM	66.7	66.8	66.7	98	3	SW	7	SW	68.3	29.721	0	0
6/11/2013	12:07 AM	66.8	66.8	66.7	98	1	SSW	3	SW	68.5	29.723	0	0
6/11/2013	12:08 AM	66.8	66.8	66.8	98	2	SSW	6	SSW	68.5	29.724	0	0
6/11/2013	12:09 AM	66.8	66.8	66.7	98	4	SW	7	SW	68.5	29.724	0	0
6/11/2013	12:10 AM	66.8	66.8	66.7	98	2	S	3	S	68.5	29.723	0	0
6/11/2013	12:11 AM	66.8	66.8	66.7	98	1	S	3	S	68.5	29.721	0	0
6/11/2013	12:12 AM	66.8	66.8	66.8	98	4	SSW	7	WSW	68.5	29.719	0	0
6/11/2013	12:13 AM	66.8	66.8	66.8	98	2	SW	5	WSW	68.5	29.719	0	0
6/11/2013	12:14 AM	66.8	66.8	66.8	98	5	SW	7	SW	68.5	29.717	0.01	0
6/11/2013	12:15 AM	66.8	66.8	66.8	98	3	SW	6	SW	68.5	29.714	0	0
6/11/2013	12:16 AM	66.8	66.8	66.8	98	3	SW	6	SW	68.5	29.714	0	0
6/11/2013	12:17 AM	66.8	66.8	66.8	98	3	SW	5	SW	68.5	29.714	0	0
6/11/2013	12:18 AM	66.8	66.8	66.8	98	2	SW	3	SW	68.5	29.713	0	0
6/11/2013	12:19 AM	66.8	66.8	66.8	98	1	SW	2	SW	68.5	29.711	0	0
6/11/2013	12:20 AM	66.8	66.8	66.8	98	2	SW	4	SSW	68.5	29.71	0	0
6/11/2013	12:21 AM	66.8	66.8	66.8	98	2	SW	4	SW	68.5	29.709	0	0.08
6/11/2013	12:22 AM	66.8	66.8	66.8	98	0	SW	1	SW	68.5	29.706	0.01	0.59
6/11/2013	12:23 AM	66.8	66.8	66.8	98	0	SSW	1	SW	68.5	29.705	0.03	1.85
6/11/2013	12:24 AM	66.8	66.8	66.8	98	4	SW	8	SW	68.5	29.705	0	0.55
6/11/2013	12:25 AM	66.8	66.8	66.8	98	4	SSE	7	SE	68.5	29.706	0.05	1.22
6/11/2013	12:26 AM	66.8	66.8	66.8	98	3	SW	7	SW	68.5	29.702	0.04	4.72
6/11/2013	12:27 AM	66.8	66.8	66.8	98	1	SW	3	S	68.5	29.699	0.06	4.11
6/11/2013	12:28 AM	66.9	66.9	66.8	98	1	SE	4	SE	68.6	29.689	0.03	4.11
6/11/2013	12:29 AM	66.9	66.9	66.9	98	2	SE	7	SE	68.6	29.691	0.03	2.02
6/11/2013	12:30 AM	66.9	66.9	66.9	98	2	SE	4	SE	68.6	29.688	0.02	1.58
6/11/2013	12:31 AM	66.9	66.9	66.9	98	1	SE	4	SE	68.6	29.688	0	0.42
6/11/2013	12:32 AM	66.9	67	66.9	98	0	SE	1	SE	68.6	29.686	0.01	0.42
6/11/2013	12:33 AM	67	67	66.9	98	0	SE	1	SE	68.7	29.686	0	0.31
6/11/2013	12:34 AM	67	67	66.9	98	1	SE	3	SE	68.7	29.686	0.01	0.31
6/11/2013	12:35 AM	67	67	66.9	98	2	SE	5	SE	68.7	29.681	0	0.25
6/11/2013	12:36 AM	67	67	67	98	0	S	2	S	68.7	29.679	0.01	0.29
6/11/2013	12:37 AM	67	67	67	98	3	SW	4	SSW	68.7	29.681	0	0.29
6/11/2013	12:38 AM	67	67.1	67	98	1	SW	2	SW	68.7	29.685	0.01	0.29
6/11/2013	12:39 AM	67	67	67	98	0	SW	2	SW	68.7	29.684	0	0.29
6/11/2013	12:40 AM	67	67	67	98	0	SW	1	SW	68.7	29.683	0.01	0.29
6/11/2013	12:41 AM	67.1	67.1	67.1	98	1	SW	3	SW	68.8	29.683	0.01	1.32
6/11/2013	12:42 AM	67.1	67.1	67.1	98	2	SW	3	SW	68.8	29.685	0	0.32
6/11/2013	12:43 AM	67.1	67.1	67.1	98	1	SW	2	SW	68.8	29.683	0.01	0.32
6/11/2013	12:44 AM	67.1	67.1	67.1	98	0	SW	1	SW	68.8	29.684	0	0.23
6/11/2013	12:45 AM	67.1	67.1	67.1	98	1	SW	2	SW	68.8	29.685	0	0.23
6/11/2013	12:46 AM	67.1	67.1	67.1	98	2	SW	3	SW	68.8	29.684	0	0.19
6/11/2013	12:47 AM	67.1	67.1	67.1	98	3	SW	8	WSW	68.8	29.685	0	0.14
6/11/2013	12:48 AM	67.1	67.2	67.1	98	2	SW	4	SW	68.8	29.685	0	0.11
6/11/2013	12:49 AM	67.1	67.2	67.1	98	2	SW	3	SW	68.8	29.686	0	0.1
6/11/2013	12:50 AM	67.2	67.2	67.1	98	1	SW	7	SW	69	29.685	0	0.08
6/11/2013	12:51 AM	67.2	67.2	67.2	98	3	SE	8	SW	69	29.684	0	0.07
6/11/2013	12:52 AM	67.2	67.2	67.2	98	2	WSW	4	WSW	69	29.681	0	0.06
6/11/2013	12:53 AM	67.2	67.2	67.2	98	1	WSW	2	WSW	69	29.682	0	0.06
6/11/2013	12:54 AM	67.2	67.2	67.2	98	0	SSE	2	SSE	69	29.681	0	0.05
6/11/2013	12:55 AM	67.2	67.2	67.2	98	4	SW	6	SW	69	29.682	0	0.05
6/11/2013	12:56 AM	67.2	67.2	67.2	99	2	SW	4	SW	69	29.681	0	0.05
6/11/2013	12:57 AM	67.3	67.3	67.2	99	2	SSW	4	SSW	69.1	29.681	0	0.04
6/11/2013	12:58 AM	67.3	67.3	67.3	99	3	SSW	5	SW	69.1	29.681	0	0.04
6/11/2013	12:59 AM	67.3	67.3	67.3	99	4	SSW	9	SW	69.1	29.683	0	0.04
6/11/2013	1:00 AM	67.4	67.4	67.3	99	2	SSE	9	SW	69.2	29.68	0	0
6/11/2013	1:01 AM	67.4	67.4	67.3	99	3	SSE	7	SSW	69.2	29.681	0	0
6/11/2013	1:02 AM	67.4	67.4	67.4	99	6	SW	12	SW	69.2	29.68	0	0
6/11/2013	1:03 AM	67.5	67.5	67.4	99	6	SW	12	SW	69.4	29.679	0	0
6/11/2013	1:04 AM	67.5	67.5	67.5	99	7	SW	14	S	69.4	29.679	0	0
6/11/2013	1:05 AM	67.5	67.5	67.5	99	8	SW	15	SW	69.4	29.678	0	0
6/11/2013	1:06 AM	67.5	67.5	67.5	99	4	SE	9	ESE	69.4	29.678	0	0

Date	Time	Temp Out	Hi Temp	Low Temp	Out Hum	Wind Speed	Wind Dir	Hi Speed	Hi Dir	Heat Index	Bar	Rain	Rain Rate
6/11/2013	1:07 AM	67.5	67.5	67.5	99	5	SE	15	SW	69.4	29.676	0	0
6/11/2013	1:08 AM	67.5	67.5	67.5	99	3	SW	6	SSW	69.4	29.679	0	0
6/11/2013	1:09 AM	67.4	67.5	67.4	99	4	SSW	8	SW	69.2	29.675	0	0
6/11/2013	1:10 AM	67.4	67.4	67.4	99	6	SW	10	SW	69.2	29.678	0	0
6/11/2013	1:11 AM	67.4	67.4	67.4	99	5	SSW	9	SE	69.2	29.676	0	0
6/11/2013	1:12 AM	67.4	67.4	67.4	99	2	SSE	7	SW	69.2	29.676	0	0
6/11/2013	1:13 AM	67.4	67.4	67.3	99	4	SSE	7	WSW	69.2	29.676	0	0
6/11/2013	1:14 AM	67.3	67.4	67.3	99	6	SSW	9	SW	69.1	29.675	0	0
6/11/2013	1:15 AM	67.3	67.3	67.3	99	4	SSE	9	SW	69.1	29.675	0	0
6/11/2013	1:16 AM	67.3	67.3	67.3	99	3	SSE	9	SW	69.1	29.674	0	0
6/11/2013	1:17 AM	67.2	67.3	67.2	99	6	SSW	11	SW	69	29.675	0	0
6/11/2013	1:18 AM	67.2	67.3	67.2	99	4	SSW	8	SSW	69	29.674	0	0
6/11/2013	1:19 AM	67.2	67.2	67.2	98	2	SW	6	SW	69	29.675	0	0
6/11/2013	1:20 AM	67.2	67.2	67.2	98	7	SE	15	SW	69	29.675	0	0
6/11/2013	1:21 AM	67.2	67.2	67.2	98	6	SW	10	SW	69	29.674	0	0
6/11/2013	1:22 AM	67.1	67.2	67.1	98	6	SW	9	SW	68.8	29.674	0	0
6/11/2013	1:23 AM	67.1	67.1	67.1	98	6	S	8	SW	68.8	29.673	0	0
6/11/2013	1:24 AM	67.1	67.1	67.1	98	3	SE	6	WSW	68.8	29.673	0	0
6/11/2013	1:25 AM	67.1	67.1	67.1	98	3	SW	7	SW	68.8	29.673	0	0
6/11/2013	1:26 AM	67	67.1	67	98	2	SSE	4	SSW	68.7	29.674	0	0
6/11/2013	1:27 AM	67	67	67	98	2	SSE	5	SE	68.7	29.674	0	0
6/11/2013	1:28 AM	67	67	67	98	4	SE	8	SE	68.7	29.67	0	0
6/11/2013	1:29 AM	67	67	67	98	3	SE	7	SSW	68.7	29.673	0	0
6/11/2013	1:30 AM	67	67	67	98	5	SE	9	S	68.7	29.672	0	0
6/11/2013	1:31 AM	67	67	67	98	3	SE	6	SE	68.7	29.672	0	0
6/11/2013	1:32 AM	67	67	67	98	7	SW	13	S	68.7	29.672	0	0
6/11/2013	1:33 AM	66.9	67	66.9	98	5	SSW	10	SSW	68.6	29.671	0	0
6/11/2013	1:34 AM	66.9	67	66.9	98	5	SW	11	SW	68.6	29.671	0	0
6/11/2013	1:35 AM	66.9	66.9	66.9	98	2	SE	5	SW	68.6	29.671	0	0
6/11/2013	1:36 AM	66.9	66.9	66.9	98	3	SSW	7	SW	68.6	29.67	0	0
6/11/2013	1:37 AM	66.9	66.9	66.9	99	4	SSE	8	SW	68.6	29.669	0	0
6/11/2013	1:38 AM	66.9	66.9	66.9	99	6	SW	9	SW	68.6	29.669	0	0
6/11/2013	1:39 AM	66.9	66.9	66.9	99	3	SE	6	SW	68.6	29.668	0	0
6/11/2013	1:40 AM	66.9	66.9	66.9	99	4	SSW	8	W	68.6	29.667	0	0
6/11/2013	1:41 AM	66.9	66.9	66.9	99	3	SW	6	SW	68.6	29.666	0	0
6/11/2013	1:42 AM	66.9	66.9	66.9	99	5	SW	13	SW	68.6	29.668	0	0
6/11/2013	1:43 AM	66.9	66.9	66.9	99	5	SW	10	SW	68.6	29.665	0	0
6/11/2013	1:44 AM	66.9	66.9	66.9	99	2	SW	4	SW	68.6	29.665	0	0
6/11/2013	1:45 AM	66.9	67	66.9	98	2	SSW	4	SSW	68.6	29.664	0	0
6/11/2013	1:46 AM	67	67	66.9	98	4	SSW	8	SW	68.7	29.663	0	0
6/11/2013	1:47 AM	67	67	67	99	2	SSW	3	SSW	68.8	29.663	0	0
6/11/2013	1:48 AM	67	67	67	99	3	SW	8	WSW	68.8	29.662	0	0
6/11/2013	1:49 AM	67	67	67	99	5	S	8	WSW	68.8	29.663	0	0
6/11/2013	1:50 AM	67	67	67	99	4	SW	6	SW	68.8	29.661	0	0
6/11/2013	1:51 AM	67	67	67	98	1	SE	5	SW	68.7	29.661	0.01	0
6/11/2013	1:52 AM	67	67	67	98	2	SW	5	S	68.7	29.66	0	0
6/11/2013	1:53 AM	67	67	67	99	2	S	4	SSE	68.8	29.659	0	0
6/11/2013	1:54 AM	67	67	67	99	4	SW	9	SW	68.8	29.658	0	0
6/11/2013	1:55 AM	67	67	67	98	4	SSW	8	SW	68.7	29.657	0	0
6/11/2013	1:56 AM	67	67	67	99	1	SW	4	SW	68.8	29.658	0	0
6/11/2013	1:57 AM	67	67	67	98	2	SW	4	SW	68.7	29.659	0	0
6/11/2013	1:58 AM	67	67	67	99	3	SSW	7	SSW	68.8	29.659	0	0
6/11/2013	1:59 AM	67	67	67	99	3	SSW	6	SW	68.8	29.659	0	0
6/11/2013	2:00 AM	67	67	67	99	3	S	6	SW	68.8	29.658	0	0
6/11/2013	2:01 AM	67	67	67	99	3	SW	7	SE	68.8	29.658	0	0
6/11/2013	2:02 AM	67	67	67	99	3	SW	11	SW	68.8	29.658	0	0
6/11/2013	2:03 AM	67	67	67	99	4	SW	7	SW	68.8	29.659	0	0
6/11/2013	2:04 AM	67	67	67	99	5	SW	8	SW	68.8	29.656	0	0
6/11/2013	2:05 AM	67	67	67	99	2	SE	6	SE	68.8	29.655	0	0
6/11/2013	2:06 AM	67	67	67	99	2	SSE	4	S	68.8	29.652	0	0
6/11/2013	2:07 AM	67.1	67.1	67	99	2	SW	4	SW	68.9	29.651	0	0
6/11/2013	2:08 AM	67.1	67.1	67	99	2	SW	3	SW	68.9	29.65	0	0
6/11/2013	2:09 AM	67.1	67.1	67	99	2	SW	5	SE	68.9	29.648	0	0
6/11/2013	2:10 AM	67.1	67.1	67	99	2	SSW	4	SSW	68.9	29.648	0	0
6/11/2013	2:11 AM	67	67.1	67	99	2	SW	6	SSW	68.8	29.648	0	0
6/11/2013	2:12 AM	67	67.1	67	99	1	SSW	5	SSW	68.8	29.648	0	0

Date	Time	Temp Out	Hi Temp	Low Temp	Out Hum	Wind Speed	Wind Dir	Hi Speed	Hi Dir	Heat Index	Bar	Rain	Rain Rate
6/11/2013	2:13 AM	67.1	67.1	67	99	2	SSW	4	SW	68.9	29.649	0	0
6/11/2013	2:14 AM	67.1	67.1	67	99	3	SSE	7	SW	68.9	29.649	0	0
6/11/2013	2:15 AM	67.1	67.1	67.1	99	2	SSE	6	SW	68.9	29.65	0	0
6/11/2013	2:16 AM	67.1	67.1	67	99	1	SW	4	SW	68.9	29.649	0	0
6/11/2013	2:17 AM	67.1	67.1	67	99	2	ESE	5	SSW	68.9	29.648	0	0
6/11/2013	2:18 AM	67.1	67.1	67	99	2	SSW	6	S	68.9	29.649	0	0
6/11/2013	2:19 AM	67	67.1	67	99	2	SSE	7	SSW	68.8	29.648	0	0
6/11/2013	2:20 AM	67	67	67	99	4	SW	6	SW	68.8	29.648	0	0
6/11/2013	2:21 AM	67	67	67	98	1	SSE	4	SSE	68.7	29.648	0	0
6/11/2013	2:22 AM	67	67	67	99	3	S	6	SSE	68.8	29.65	0	0
6/11/2013	2:23 AM	67	67	67	99	2	SW	5	SW	68.8	29.649	0	0
6/11/2013	2:24 AM	67	67	67	99	2	SE	6	SE	68.8	29.648	0	0
6/11/2013	2:25 AM	67	67	67	99	2	SSE	5	SSW	68.8	29.65	0	0
6/11/2013	2:26 AM	66.9	67	66.9	99	1	SSW	2	SSW	68.6	29.649	0	0
6/11/2013	2:27 AM	66.9	67	66.9	99	1	SE	5	SE	68.6	29.648	0	0
6/11/2013	2:28 AM	66.9	66.9	66.9	99	3	SW	8	SW	68.6	29.646	0	0
6/11/2013	2:29 AM	66.9	66.9	66.9	99	4	SE	7	SE	68.6	29.644	0	0
6/11/2013	2:30 AM	66.8	66.8	66.8	99	2	SE	4	SE	68.5	29.645	0	0
6/11/2013	2:31 AM	66.8	66.8	66.8	99	3	SSW	5	S	68.5	29.647	0	0
6/11/2013	2:32 AM	66.8	66.8	66.8	99	2	SSW	6	SSW	68.5	29.647	0	0
6/11/2013	2:33 AM	66.8	66.8	66.8	99	2	SW	4	ESE	68.5	29.647	0	0
6/11/2013	2:34 AM	66.7	66.8	66.7	99	1	ESE	3	ESE	68.4	29.648	0	0
6/11/2013	2:35 AM	66.7	66.7	66.7	99	0	SSE	1	ESE	68.4	29.645	0	0
6/11/2013	2:36 AM	66.7	66.7	66.7	99	4	S	8	S	68.4	29.645	0	0
6/11/2013	2:37 AM	66.6	66.7	66.6	99	4	S	7	SSW	68.2	29.645	0	0
6/11/2013	2:38 AM	66.6	66.6	66.6	98	4	SSE	9	SSE	68.2	29.647	0	0
6/11/2013	2:39 AM	66.6	66.6	66.6	98	2	SSE	6	SSE	68.2	29.646	0	0
6/11/2013	2:40 AM	66.6	66.6	66.6	98	4	SSW	7	WSW	68.2	29.645	0	0
6/11/2013	2:41 AM	66.5	66.6	66.5	98	4	SE	7	SW	68.1	29.646	0	0
6/11/2013	2:42 AM	66.5	66.5	66.5	98	3	SW	7	SSW	68.1	29.645	0	0
6/11/2013	2:43 AM	66.5	66.5	66.5	98	1	SSW	3	SSW	68.1	29.645	0	0
6/11/2013	2:44 AM	66.5	66.5	66.5	98	3	SSW	6	SSW	68.1	29.644	0	0
6/11/2013	2:45 AM	66.5	66.5	66.5	98	2	S	6	SSW	68.1	29.643	0	0
6/11/2013	2:46 AM	66.5	66.5	66.5	98	2	SSE	5	SE	68.1	29.641	0	0
6/11/2013	2:47 AM	66.5	66.5	66.5	99	1	SSE	6	SW	68.1	29.641	0	0
6/11/2013	2:48 AM	66.5	66.5	66.5	99	5	SW	8	SW	68.1	29.64	0	0
6/11/2013	2:49 AM	66.5	66.5	66.4	98	2	SSE	6	SW	68.1	29.639	0	0
6/11/2013	2:50 AM	66.4	66.5	66.4	98	2	SE	5	S	68	29.638	0	0
6/11/2013	2:51 AM	66.4	66.4	66.4	98	3	SSE	5	SE	68	29.638	0	0
6/11/2013	2:52 AM	66.4	66.4	66.4	98	3	SSE	7	SSW	68	29.639	0	0
6/11/2013	2:53 AM	66.4	66.4	66.4	98	3	SSW	6	SSW	68	29.637	0	0
6/11/2013	2:54 AM	66.4	66.4	66.4	99	1	SSE	6	SE	68	29.637	0	0
6/11/2013	2:55 AM	66.4	66.4	66.4	99	3	SSW	7	SE	68	29.636	0	0
6/11/2013	2:56 AM	66.4	66.4	66.4	99	4	SSW	8	SW	68	29.636	0	0
6/11/2013	2:57 AM	66.4	66.4	66.4	99	4	SSE	11	SW	68	29.635	0	0
6/11/2013	2:58 AM	66.4	66.4	66.4	99	1	SSE	2	SSE	68	29.635	0	0
6/11/2013	2:59 AM	66.4	66.4	66.4	99	1	SSE	3	S	68	29.634	0	0
6/11/2013	3:00 AM	66.4	66.4	66.4	99	3	S	5	SSE	68	29.635	0	0
6/11/2013	3:01 AM	66.4	66.4	66.4	99	1	SE	4	SE	68	29.634	0	0
6/11/2013	3:02 AM	66.4	66.4	66.4	99	4	SSW	7	SSW	68	29.633	0	0
6/11/2013	3:03 AM	66.4	66.4	66.4	99	2	SSW	6	SSW	68	29.634	0	0
6/11/2013	3:04 AM	66.4	66.4	66.4	99	4	SE	8	S	68	29.632	0	0
6/11/2013	3:05 AM	66.4	66.4	66.4	99	3	SSW	6	SSW	68	29.632	0	0
6/11/2013	3:06 AM	66.4	66.4	66.4	99	4	SW	7	SW	68	29.633	0	0
6/11/2013	3:07 AM	66.4	66.4	66.4	99	4	SE	7	SSW	68	29.633	0.01	0
6/11/2013	3:08 AM	66.4	66.4	66.3	99	5	S	11	SW	68	29.629	0	0
6/11/2013	3:09 AM	66.3	66.4	66.3	99	3	SSW	4	SSW	67.9	29.629	0	0
6/11/2013	3:10 AM	66.4	66.4	66.3	99	1	SE	3	SE	68	29.628	0	0
6/11/2013	3:11 AM	66.4	66.4	66.3	99	3	SSE	7	SW	68	29.63	0	0
6/11/2013	3:12 AM	66.4	66.4	66.4	99	4	S	8	SW	68	29.629	0	0
6/11/2013	3:13 AM	66.4	66.4	66.4	99	2	WSW	5	SW	68	29.63	0	0
6/11/2013	3:14 AM	66.4	66.4	66.4	99	1	SW	3	SW	68	29.63	0	0
6/11/2013	3:15 AM	66.4	66.4	66.4	99	2	S	8	ESE	68	29.628	0	0
6/11/2013	3:16 AM	66.4	66.4	66.4	99	4	SW	9	SW	68	29.627	0	0
6/11/2013	3:17 AM	66.4	66.4	66.4	99	2	S	6	S	68	29.627	0	0
6/11/2013	3:18 AM	66.4	66.4	66.4	99	4	SSW	7	SW	68	29.626	0.01	0.05

Date	Time	Temp Out	Hi Temp	Low Temp	Out Hum	Wind Speed	Wind Dir	Hi Speed	Hi Dir	Heat Index	Bar	Rain	Rain Rate
6/11/2013	3:19 AM	66.4	66.4	66.3	99	5	SE	7	SSW	68	29.626	0	0.05
6/11/2013	3:20 AM	66.3	66.4	66.3	99	5	SW	8	SW	67.9	29.625	0	0.05
6/11/2013	3:21 AM	66.3	66.3	66.3	99	1	SSE	2	SSE	67.9	29.624	0	0.05
6/11/2013	3:22 AM	66.3	66.3	66.3	99	2	SE	3	SE	67.9	29.622	0	0.05
6/11/2013	3:23 AM	66.3	66.3	66.3	99	5	SW	10	SW	67.9	29.622	0	0.05
6/11/2013	3:24 AM	66.3	66.3	66.3	99	5	S	9	SW	67.9	29.623	0	0.05
6/11/2013	3:25 AM	66.3	66.3	66.2	99	3	SE	8	SW	67.9	29.622	0	0.05
6/11/2013	3:26 AM	66.3	66.3	66.2	99	3	SE	6	E	67.9	29.623	0	0.05
6/11/2013	3:27 AM	66.2	66.3	66.2	99	3	WSW	8	WSW	67.7	29.622	0	0.05
6/11/2013	3:28 AM	66.2	66.2	66.2	99	5	SW	9	SW	67.7	29.621	0	0.05
6/11/2013	3:29 AM	66.2	66.2	66.1	99	5	SW	10	WSW	67.7	29.62	0	0.05
6/11/2013	3:30 AM	66.1	66.2	66.1	99	5	SW	9	SSE	67.6	29.62	0	0.05
6/11/2013	3:31 AM	66.1	66.2	66.1	99	2	SW	7	WSW	67.6	29.619	0	0.04
6/11/2013	3:32 AM	66.1	66.1	66.1	99	3	S	10	SSW	67.6	29.618	0	0.04
6/11/2013	3:33 AM	66.1	66.1	66.1	99	4	SW	7	SSE	67.6	29.618	0	0.04
6/11/2013	3:34 AM	66.1	66.1	66.1	99	4	SSE	7	SSW	67.6	29.618	0	0.04
6/11/2013	3:35 AM	66.1	66.1	66.1	99	3	S	5	SSE	67.6	29.617	0	0
6/11/2013	3:36 AM	66.1	66.1	66.1	99	3	SSE	7	SW	67.6	29.618	0	0
6/11/2013	3:37 AM	66.1	66.1	66.1	99	5	SW	9	SW	67.6	29.618	0	0
6/11/2013	3:38 AM	66.1	66.1	66.1	99	4	SW	6	SW	67.6	29.618	0	0
6/11/2013	3:39 AM	66.1	66.1	66.1	99	2	SE	6	SW	67.6	29.616	0	0
6/11/2013	3:40 AM	66.1	66.1	66.1	99	3	S	6	SW	67.6	29.618	0	0
6/11/2013	3:41 AM	66.1	66.1	66	99	4	SSW	6	SW	67.6	29.617	0	0
6/11/2013	3:42 AM	66.1	66.1	66.1	99	4	WSW	8	ESE	67.6	29.615	0	0
6/11/2013	3:43 AM	66.1	66.1	66.1	99	2	WSW	8	WSW	67.6	29.613	0	0
6/11/2013	3:44 AM	66.1	66.1	66.1	99	2	SE	5	S	67.6	29.613	0	0
6/11/2013	3:45 AM	66.1	66.1	66.1	99	5	SW	9	SSW	67.6	29.613	0	0
6/11/2013	3:46 AM	66.1	66.1	66.1	99	4	SSW	9	SW	67.6	29.614	0	0
6/11/2013	3:47 AM	66.1	66.1	66.1	99	5	SW	8	SW	67.6	29.614	0	0
6/11/2013	3:48 AM	66.1	66.1	66.1	99	4	SE	7	SW	67.6	29.614	0	0
6/11/2013	3:49 AM	66.1	66.1	66.1	99	4	SSE	8	SSW	67.6	29.614	0	0
6/11/2013	3:50 AM	66.2	66.2	66.1	99	4	SSW	7	SSW	67.7	29.612	0	0
6/11/2013	3:51 AM	66.2	66.2	66.1	99	4	SSE	9	WSW	67.7	29.614	0	0
6/11/2013	3:52 AM	66.2	66.2	66.2	99	6	SW	10	SW	67.7	29.613	0	0
6/11/2013	3:53 AM	66.2	66.2	66.2	99	4	SW	6	SW	67.7	29.614	0	0
6/11/2013	3:54 AM	66.2	66.2	66.2	99	1	SW	6	SW	67.7	29.613	0	0
6/11/2013	3:55 AM	66.2	66.2	66.2	99	5	SW	10	SW	67.7	29.613	0	0
6/11/2013	3:56 AM	66.2	66.2	66.2	99	4	SSW	9	SW	67.7	29.613	0	0
6/11/2013	3:57 AM	66.2	66.2	66.2	99	6	SSW	11	SSW	67.7	29.614	0	0
6/11/2013	3:58 AM	66.2	66.2	66.2	99	3	SSW	5	SSW	67.7	29.614	0	0
6/11/2013	3:59 AM	66.2	66.2	66.2	99	4	SSE	10	SE	67.7	29.615	0	0
6/11/2013	4:00 AM	66.2	66.2	66.2	99	4	SW	10	SW	67.7	29.614	0	0
6/11/2013	4:01 AM	66.2	66.2	66.2	99	3	SSW	6	SSW	67.7	29.616	0	0
6/11/2013	4:02 AM	66.2	66.2	66.2	99	7	SSW	10	SW	67.7	29.614	0	0
6/11/2013	4:03 AM	66.2	66.2	66.2	99	3	SSW	4	SW	67.7	29.613	0	0
6/11/2013	4:04 AM	66.2	66.2	66.2	99	3	S	5	WSW	67.7	29.613	0	0
6/11/2013	4:05 AM	66.2	66.2	66.2	99	3	SSW	7	W	67.7	29.612	0	0
6/11/2013	4:06 AM	66.2	66.2	66.2	99	3	S	6	SW	67.7	29.613	0	0
6/11/2013	4:07 AM	66.2	66.2	66.2	99	3	S	6	SSW	67.7	29.613	0	0
6/11/2013	4:08 AM	66.2	66.2	66.2	99	4	SW	8	SW	67.7	29.613	0	0
6/11/2013	4:09 AM	66.2	66.2	66.2	99	6	SW	8	SSW	67.7	29.614	0	0
6/11/2013	4:10 AM	66.2	66.2	66.2	99	5	SW	9	SSW	67.7	29.615	0	0
6/11/2013	4:11 AM	66.2	66.2	66.2	99	2	SW	4	SSW	67.7	29.616	0	0
6/11/2013	4:12 AM	66.2	66.2	66.2	99	2	SW	5	SW	67.7	29.613	0	0
6/11/2013	4:13 AM	66.2	66.2	66.2	99	4	SSW	7	SW	67.7	29.616	0	0
6/11/2013	4:14 AM	66.3	66.3	66.2	99	2	SSE	3	S	67.9	29.615	0	0
6/11/2013	4:15 AM	66.3	66.3	66.2	99	5	SW	8	SW	67.9	29.614	0	0
6/11/2013	4:16 AM	66.3	66.3	66.3	99	2	SE	5	SW	67.9	29.616	0	0
6/11/2013	4:17 AM	66.3	66.3	66.3	99	2	SSW	4	WSW	67.9	29.616	0	0
6/11/2013	4:18 AM	66.3	66.3	66.3	99	2	S	5	SSW	67.9	29.615	0	0
6/11/2013	4:19 AM	66.3	66.3	66.3	99	3	S	7	SW	67.9	29.616	0	0
6/11/2013	4:20 AM	66.3	66.3	66.3	99	5	SW	7	SW	67.9	29.616	0	0
6/11/2013	4:21 AM	66.3	66.3	66.3	99	5	SSW	7	S	67.9	29.617	0	0
6/11/2013	4:22 AM	66.3	66.3	66.3	99	3	SSW	7	SW	67.9	29.618	0	0
6/11/2013	4:23 AM	66.3	66.3	66.3	99	2	S	6	SSW	67.9	29.618	0	0
6/11/2013	4:24 AM	66.3	66.3	66.3	99	4	SW	9	SW	67.9	29.617	0	0

Date	Time	Temp Out	Hi Temp	Low Temp	Out Hum	Wind Speed	Wind Dir	Hi Speed	Hi Dir	Heat Index	Bar	Rain	Rain Rate
6/11/2013	4:25 AM	66.3	66.3	66.3	99	2	S	4	SSW	67.9	29.618	0	0
6/11/2013	4:26 AM	66.3	66.3	66.3	99	5	SW	8	WSW	67.9	29.619	0	0
6/11/2013	4:27 AM	66.3	66.3	66.3	99	2	SSW	5	S	67.9	29.619	0	0
6/11/2013	4:28 AM	66.3	66.3	66.3	99	4	SW	7	SSW	67.9	29.62	0	0
6/11/2013	4:29 AM	66.3	66.3	66.3	99	1	SW	2	SW	67.9	29.619	0	0
6/11/2013	4:30 AM	66.3	66.3	66.3	99	1	SW	4	SW	67.9	29.619	0	0
6/11/2013	4:31 AM	66.3	66.3	66.3	99	1	S	4	SSW	67.9	29.62	0	0
6/11/2013	4:32 AM	66.3	66.3	66.3	99	5	SW	12	SW	67.9	29.62	0	0
6/11/2013	4:33 AM	66.3	66.3	66.3	99	4	SW	11	SW	67.9	29.618	0	0
6/11/2013	4:34 AM	66.3	66.3	66.3	99	4	SSW	6	S	67.9	29.62	0	0
6/11/2013	4:35 AM	66.2	66.3	66.2	99	2	SSW	3	SSW	67.7	29.619	0	0
6/11/2013	4:36 AM	66.2	66.3	66.2	99	4	SSW	8	SSW	67.7	29.618	0	0
6/11/2013	4:37 AM	66.2	66.2	66.2	99	3	SW	6	SSE	67.7	29.618	0	0
6/11/2013	4:38 AM	66.2	66.2	66.2	99	4	SW	8	SW	67.7	29.617	0	0
6/11/2013	4:39 AM	66.2	66.2	66.2	99	2	SW	4	SW	67.7	29.617	0	0
6/11/2013	4:40 AM	66.2	66.2	66.2	99	3	SW	5	SSW	67.7	29.617	0	0
6/11/2013	4:41 AM	66.2	66.2	66.2	99	2	SSW	5	SSW	67.7	29.617	0	0
6/11/2013	4:42 AM	66.2	66.2	66.2	99	1	SSW	3	SSW	67.7	29.616	0	0
6/11/2013	4:43 AM	66.2	66.2	66.2	99	6	SW	9	SW	67.7	29.617	0	0
6/11/2013	4:44 AM	66.2	66.2	66.2	99	4	SSW	7	SW	67.7	29.614	0	0
6/11/2013	4:45 AM	66.2	66.2	66.2	99	3	SW	6	SW	67.7	29.615	0	0
6/11/2013	4:46 AM	66.1	66.1	66.1	99	4	SW	6	SSW	67.6	29.615	0	0
6/11/2013	4:47 AM	66.1	66.1	66.1	99	1	SE	4	SE	67.6	29.616	0	0
6/11/2013	4:48 AM	66.1	66.1	66.1	99	3	SW	6	SW	67.6	29.616	0	0
6/11/2013	4:49 AM	66.1	66.1	66.1	99	3	SW	5	SW	67.6	29.617	0	0
6/11/2013	4:50 AM	66.1	66.1	66.1	99	2	SW	4	SW	67.6	29.617	0	0
6/11/2013	4:51 AM	66.1	66.1	66.1	99	2	WSW	4	WSW	67.6	29.617	0	0
6/11/2013	4:52 AM	66.1	66.1	66.1	99	2	SSW	3	SE	67.6	29.614	0	0
6/11/2013	4:53 AM	66.1	66.2	66.1	99	4	SSW	6	SW	67.6	29.616	0	0
6/11/2013	4:54 AM	66.2	66.2	66.1	99	4	SSW	6	WSW	67.7	29.615	0	0
6/11/2013	4:55 AM	66.2	66.2	66.1	99	2	SW	4	SW	67.7	29.614	0	0
6/11/2013	4:56 AM	66.2	66.2	66.1	99	1	SW	3	SW	67.7	29.616	0	0
6/11/2013	4:57 AM	66.2	66.2	66.2	99	2	SW	6	SSW	67.7	29.615	0	0
6/11/2013	4:58 AM	66.2	66.2	66.2	99	2	SSW	4	SSW	67.7	29.614	0	0
6/11/2013	4:59 AM	66.2	66.2	66.2	99	2	SSW	4	SSW	67.7	29.615	0	0
6/11/2013	5:00 AM	66.2	66.2	66.2	99	2	SW	6	SW	67.7	29.615	0	0
6/11/2013	5:01 AM	66.2	66.2	66.2	99	0	SW	2	SW	67.7	29.613	0	0
6/11/2013	5:02 AM	66.2	66.2	66.2	99	1	SW	2	SW	67.7	29.616	0	0
6/11/2013	5:03 AM	66.2	66.2	66.2	99	1	S	2	S	67.7	29.613	0	0
6/11/2013	5:04 AM	66.2	66.2	66.2	99	1	S	3	S	67.7	29.615	0	0
6/11/2013	5:05 AM	66.2	66.2	66.2	99	2	S	3	S	67.7	29.614	0	0
6/11/2013	5:06 AM	66.2	66.2	66.2	99	2	S	4	S	67.7	29.616	0	0
6/11/2013	5:07 AM	66.2	66.2	66.2	99	0	S	1	S	67.7	29.615	0	0
6/11/2013	5:08 AM	66.2	66.2	66.2	99	0	S	2	SSW	67.7	29.615	0	0
6/11/2013	5:09 AM	66.3	66.3	66.2	99	0	SSW	2	SSW	67.9	29.615	0	0
6/11/2013	5:10 AM	66.2	66.2	66.2	99	1	SSW	2	SSW	67.7	29.614	0	0
6/11/2013	5:11 AM	66.2	66.3	66.2	99	2	S	4	S	67.7	29.614	0	0
6/11/2013	5:12 AM	66.2	66.3	66.2	99	1	S	4	S	67.7	29.615	0	0
6/11/2013	5:13 AM	66.2	66.3	66.2	99	1	S	3	S	67.7	29.616	0	0
6/11/2013	5:14 AM	66.2	66.2	66.2	99	1	S	3	S	67.7	29.616	0	0
6/11/2013	5:15 AM	66.2	66.3	66.2	99	1	S	2	S	67.7	29.616	0	0
6/11/2013	5:16 AM	---	---	---	99	0	---	0	---	---	29.616	0	0
6/11/2013	5:17 AM	66.2	66.3	66.2	99	0	SSW	2	SSW	67.7	29.617	0	0
6/11/2013	5:18 AM	66.3	66.3	66.2	99	0	SSW	2	SSW	67.9	29.617	0	0
6/11/2013	5:19 AM	66.3	66.3	66.2	99	0	SSW	1	SSW	67.9	29.616	0	0
6/11/2013	5:20 AM	66.2	66.3	66.2	99	1	SSW	2	SSW	67.7	29.615	0	0
6/11/2013	5:21 AM	66.3	66.3	66.3	99	2	SW	5	SW	67.9	29.614	0	0
6/11/2013	5:22 AM	66.3	66.3	66.3	99	1	SW	3	SW	67.9	29.614	0	0
6/11/2013	5:23 AM	66.3	66.3	66.2	99	1	SSW	3	SSW	67.9	29.614	0	0
6/11/2013	5:24 AM	66.3	66.3	66.2	99	0	SSW	1	SSW	67.9	29.612	0	0
6/11/2013	5:25 AM	66.2	66.3	66.2	99	0	SSW	1	SSW	67.7	29.615	0	0
6/11/2013	5:26 AM	66.2	66.2	66.2	99	1	SSW	5	SW	67.7	29.614	0	0
6/11/2013	5:27 AM	66.2	66.2	66.2	99	1	SW	3	SW	67.7	29.613	0	0
6/11/2013	5:28 AM	66.2	66.2	66.2	99	0	SW	1	SW	67.7	29.612	0	0
6/11/2013	5:29 AM	66.2	66.2	66.2	99	0	SW	2	SW	67.7	29.614	0	0
6/11/2013	5:30 AM	66.2	66.2	66.2	99	1	SE	3	ESE	67.7	29.613	0	0

Date	Time	Temp Out	Hi Temp	Low Temp	Out Hum	Wind Speed	Wind Dir	Hi Speed	Hi Dir	Heat Index	Bar	Rain	Rain Rate
6/11/2013	5:31 AM	66.2	66.2	66.2	99	1	SE	3	SE	67.7	29.612	0	0
6/11/2013	5:32 AM	66.2	66.2	66.2	99	0	SE	3	SE	67.7	29.613	0	0
6/11/2013	5:33 AM	66.2	66.2	66.2	99	1	SE	2	SE	67.7	29.613	0	0
6/11/2013	5:34 AM	66.2	66.2	66.2	99	0	SE	1	SE	67.7	29.613	0	0
6/11/2013	5:35 AM	66.2	66.2	66.2	99	0	SE	1	SE	67.7	29.613	0	0
6/11/2013	5:36 AM	66.2	66.2	66.2	99	0	SE	1	SE	67.7	29.612	0	0
6/11/2013	5:37 AM	66.2	66.2	66.2	99	0	SE	1	SE	67.7	29.611	0	0
6/11/2013	5:38 AM	66.1	66.2	66.1	99	0	---	0	---	67.6	29.612	0	0
6/11/2013	5:39 AM	66.2	66.2	66.1	99	1	SE	3	SE	67.7	29.611	0	0
6/11/2013	5:40 AM	66.1	66.2	66.1	99	1	SSW	3	SSW	67.6	29.609	0	0
6/11/2013	5:41 AM	66.1	66.1	66.1	99	2	SW	4	SW	67.6	29.609	0	0
6/11/2013	5:42 AM	66.1	66.1	66.1	99	2	SW	4	SW	67.6	29.609	0	0
6/11/2013	5:43 AM	66.1	66.2	66.1	99	2	SW	4	SW	67.6	29.612	0	0
6/11/2013	5:44 AM	66.2	66.2	66.1	99	1	SW	2	SW	67.7	29.611	0	0
6/11/2013	5:45 AM	66.2	66.2	66.2	99	0	SW	2	SW	67.7	29.611	0	0
6/11/2013	5:46 AM	66.2	66.2	66.2	99	1	SW	2	SW	67.7	29.612	0	0
6/11/2013	5:47 AM	66.2	66.2	66.2	99	0	SW	1	SW	67.7	29.611	0	0
6/11/2013	5:48 AM	66.2	66.2	66.2	99	2	SW	4	SW	67.7	29.613	0	0
6/11/2013	5:49 AM	66.2	66.2	66.2	99	1	SW	2	SW	67.7	29.613	0	0
6/11/2013	5:50 AM	66.2	66.2	66.2	99	1	SW	3	SW	67.7	29.613	0	0
6/11/2013	5:51 AM	66.2	66.2	66.2	99	1	SW	3	SW	67.7	29.613	0	0
6/11/2013	5:52 AM	66.2	66.2	66.2	99	1	SW	3	SW	67.7	29.613	0	0
6/11/2013	5:53 AM	66.2	66.2	66.2	99	1	SW	3	SW	67.7	29.614	0	0
6/11/2013	5:54 AM	66.2	66.2	66.2	99	2	SW	4	SW	67.7	29.612	0	0
6/11/2013	5:55 AM	66.2	66.3	66.2	99	0	SW	1	SW	67.7	29.613	0	0
6/11/2013	5:56 AM	66.3	66.3	66.2	99	0	SW	1	SW	67.9	29.612	0	0
6/11/2013	5:57 AM	66.3	66.3	66.3	99	0	---	0	---	67.9	29.614	0	0
6/11/2013	5:58 AM	66.3	66.3	66.3	99	1	SW	3	SW	67.9	29.613	0	0
6/11/2013	5:59 AM	66.3	66.3	66.3	99	2	SW	3	SW	67.9	29.614	0	0
6/11/2013	6:00 AM	66.3	66.3	66.3	99	0	SW	3	SW	67.9	29.613	0	0
6/11/2013	6:01 AM	66.3	66.3	66.3	99	0	SW	1	SW	67.9	29.614	0	0
6/11/2013	6:02 AM	66.3	66.3	66.3	99	0	SW	1	SW	67.9	29.614	0	0
6/11/2013	6:03 AM	66.3	66.4	66.3	99	0	SW	1	SW	67.9	29.614	0	0
6/11/2013	6:04 AM	66.4	66.4	66.3	99	1	SW	3	SW	68	29.615	0	0
6/11/2013	6:05 AM	66.4	66.4	66.4	99	0	SW	1	SW	68	29.613	0	0
6/11/2013	6:06 AM	66.4	66.4	66.4	99	0	SW	1	SW	68	29.613	0	0
6/11/2013	6:07 AM	66.5	66.5	66.4	99	0	---	0	---	68.1	29.613	0	0
6/11/2013	6:08 AM	66.5	66.5	66.4	99	0	SW	1	SW	68.1	29.614	0	0
6/11/2013	6:09 AM	66.5	66.5	66.5	99	0	SW	1	SW	68.1	29.613	0	0
6/11/2013	6:10 AM	66.5	66.5	66.5	99	0	SW	1	SW	68.1	29.616	0	0
6/11/2013	6:11 AM	66.5	66.5	66.5	99	0	SW	1	SW	68.1	29.614	0	0
6/11/2013	6:12 AM	66.4	66.5	66.4	99	0	SW	1	SW	68	29.614	0	0
6/11/2013	6:13 AM	66.5	66.5	66.4	99	1	SW	2	SW	68.1	29.615	0	0
6/11/2013	6:14 AM	66.4	66.4	66.4	99	0	SW	1	SW	68	29.614	0	0
6/11/2013	6:15 AM	66.4	66.4	66.4	99	0	SE	1	SE	68	29.613	0	0
6/11/2013	6:16 AM	66.4	66.5	66.4	99	0	SE	1	SE	68	29.613	0	0
6/11/2013	6:17 AM	66.4	66.5	66.4	99	0	SE	1	SE	68	29.612	0	0
6/11/2013	6:18 AM	66.5	66.5	66.5	99	0	SE	1	SE	68.1	29.612	0	0
6/11/2013	6:19 AM	66.5	66.5	66.5	99	0	---	0	---	68.1	29.611	0	0
6/11/2013	6:20 AM	66.6	66.6	66.5	99	0	SE	1	SE	68.2	29.611	0	0
6/11/2013	6:21 AM	66.7	66.7	66.6	99	0	SE	1	SE	68.4	29.612	0	0
6/11/2013	6:22 AM	66.7	66.7	66.7	99	0	SE	1	SE	68.4	29.611	0	0
6/11/2013	6:23 AM	66.7	66.7	66.7	99	0	---	0	---	68.4	29.611	0	0
6/11/2013	6:24 AM	66.8	66.8	66.8	99	0	SE	1	SE	68.5	29.611	0	0
6/11/2013	6:25 AM	66.9	66.9	66.8	99	1	SE	2	SE	68.6	29.61	0	0
6/11/2013	6:26 AM	66.9	66.9	66.9	99	1	SE	2	SE	68.6	29.612	0	0
6/11/2013	6:27 AM	67	67	67	99	0	SE	2	SE	68.8	29.611	0	0
6/11/2013	6:28 AM	67.1	67.1	67	99	1	SE	3	SE	68.9	29.611	0	0
6/11/2013	6:29 AM	67.1	67.1	67.1	99	1	SE	3	SE	68.9	29.612	0	0
6/11/2013	6:30 AM	67.2	67.2	67.2	99	1	SE	2	SE	69	29.611	0	0
6/11/2013	6:31 AM	67.3	67.3	67.2	99	2	WSW	4	WSW	69.1	29.612	0	0
6/11/2013	6:32 AM	67.4	67.4	67.3	99	0	WSW	2	WSW	69.2	29.612	0	0
6/11/2013	6:33 AM	67.5	67.5	67.4	99	1	WSW	2	WSW	69.4	29.612	0	0
6/11/2013	6:34 AM	67.6	67.6	67.5	99	1	WSW	2	WSW	69.5	29.612	0	0
6/11/2013	6:35 AM	67.6	67.6	67.6	99	3	WSW	4	SW	69.5	29.613	0	0
6/11/2013	6:36 AM	67.6	67.6	67.6	99	3	WSW	6	WSW	69.5	29.614	0	0

Date	Time	Temp Out	Hi Temp	Low Temp	Out Hum	Wind Speed	Wind Dir	Hi Speed	Hi Dir	Heat Index	Bar	Rain	Rain Rate
6/11/2013	6:37 AM	67.7	67.7	67.6	99	1	WSW	2	WSW	69.6	29.613	0	0
6/11/2013	6:38 AM	67.7	67.7	67.7	99	1	WSW	2	WSW	69.6	29.613	0	0
6/11/2013	6:39 AM	67.7	67.7	67.7	99	1	WSW	3	WSW	69.6	29.613	0	0
6/11/2013	6:40 AM	67.7	67.7	67.7	99	0	WSW	3	WSW	69.6	29.612	0	0
6/11/2013	6:41 AM	67.7	67.7	67.7	99	4	WSW	7	WSW	69.6	29.614	0	0
6/11/2013	6:42 AM	67.8	67.8	67.7	99	1	WSW	2	WSW	69.7	29.614	0	0
6/11/2013	6:43 AM	67.8	67.8	67.8	99	6	WSW	10	SW	69.7	29.614	0	0
6/11/2013	6:44 AM	67.8	67.8	67.8	99	2	SW	4	SW	69.7	29.613	0	0
6/11/2013	6:45 AM	67.8	67.8	67.8	99	3	SW	4	SSW	69.7	29.612	0	0
6/11/2013	6:46 AM	67.8	67.8	67.8	99	2	SW	3	SW	69.7	29.61	0	0
6/11/2013	6:47 AM	67.8	67.9	67.8	99	2	SW	6	WSW	69.7	29.611	0	0
6/11/2013	6:48 AM	67.9	67.9	67.9	99	4	SW	5	SW	69.9	29.613	0	0
6/11/2013	6:49 AM	67.9	67.9	67.9	99	2	SW	4	SW	69.9	29.614	0	0
6/11/2013	6:50 AM	67.9	67.9	67.9	99	1	SW	6	SW	69.9	29.614	0	0
6/11/2013	6:51 AM	68	68	67.9	99	2	SSW	5	SW	70	29.614	0	0
6/11/2013	6:52 AM	68	68	67.9	99	2	SSW	4	SSW	70	29.617	0	0
6/11/2013	6:53 AM	68	68	68	99	1	SW	2	SW	70	29.616	0	0
6/11/2013	6:54 AM	68	68	68	99	3	SW	5	WSW	70	29.615	0	0
6/11/2013	6:55 AM	68	68	68	99	4	SW	5	SW	70	29.616	0	0
6/11/2013	6:56 AM	68	68	68	99	3	SW	5	SW	70	29.617	0	0
6/11/2013	6:57 AM	68	68	68	99	1	SW	4	SW	70	29.616	0	0
6/11/2013	6:58 AM	68	68	68	99	1	SW	1	SW	70	29.616	0	0
6/11/2013	6:59 AM	68	68	68	99	3	SW	6	SW	70	29.617	0	0
6/11/2013	7:00 AM	68	68	68	99	2	S	5	SSW	70	29.615	0	0
6/11/2013	7:01 AM	68	68	68	99	3	SSW	5	SSW	70	29.614	0	0
6/11/2013	7:02 AM	68	68	68	99	2	SW	5	SW	70	29.614	0	0
6/11/2013	7:03 AM	68	68	68	99	3	SW	6	SW	70	29.616	0	0
6/11/2013	7:04 AM	68	68	68	99	4	SSW	5	SW	70	29.616	0	0
6/11/2013	7:05 AM	68	68	68	99	2	SSW	3	SSW	70	29.617	0	0
6/11/2013	7:06 AM	68.1	68.1	68	99	2	SSW	5	W	70.2	29.617	0	0
6/11/2013	7:07 AM	68.1	68.1	68.1	99	3	SSW	6	S	70.2	29.617	0	0
6/11/2013	7:08 AM	68.1	68.1	68.1	99	2	WSW	5	WSW	70.2	29.617	0	0
6/11/2013	7:09 AM	68.2	68.2	68.1	99	4	SSW	7	SSW	70.3	29.618	0	0
6/11/2013	7:10 AM	68.2	68.2	68.1	99	4	SW	7	SW	70.3	29.617	0	0
6/11/2013	7:11 AM	68.2	68.2	68.1	99	4	SW	6	SSW	70.3	29.617	0	0
6/11/2013	7:12 AM	68.2	68.2	68.2	99	3	SW	4	SW	70.3	29.618	0	0
6/11/2013	7:13 AM	68.2	68.3	68.2	99	1	SW	3	SW	70.3	29.618	0	0
6/11/2013	7:14 AM	68.3	68.3	68.2	99	1	SW	3	SW	70.5	29.618	0	0
6/11/2013	7:15 AM	68.3	68.3	68.3	99	2	W	5	W	70.5	29.619	0	0
6/11/2013	7:16 AM	68.3	68.3	68.3	99	3	S	5	SSW	70.5	29.619	0	0
6/11/2013	7:17 AM	68.3	68.3	68.3	99	5	SSW	8	WSW	70.5	29.619	0	0
6/11/2013	7:18 AM	68.3	68.3	68.3	99	3	SSW	7	SSW	70.5	29.617	0	0
6/11/2013	7:19 AM	68.3	68.3	68.3	99	2	SSW	5	SSW	70.5	29.617	0	0
6/11/2013	7:20 AM	68.4	68.4	68.3	99	3	SW	4	SW	70.7	29.615	0	0
6/11/2013	7:21 AM	68.4	68.4	68.4	99	2	SSW	5	SW	70.7	29.615	0	0
6/11/2013	7:22 AM	68.4	68.4	68.4	99	6	SW	10	SW	70.7	29.616	0	0
6/11/2013	7:23 AM	68.4	68.4	68.4	99	3	SW	6	SW	70.7	29.616	0	0
6/11/2013	7:24 AM	68.4	68.4	68.4	99	4	SSE	7	SW	70.7	29.617	0	0
6/11/2013	7:25 AM	68.5	68.5	68.4	99	5	SW	8	SW	70.9	29.616	0	0
6/11/2013	7:26 AM	68.5	68.5	68.5	99	2	S	4	S	70.9	29.616	0	0
6/11/2013	7:27 AM	68.5	68.5	68.5	99	3	SSW	6	SSW	70.9	29.617	0	0
6/11/2013	7:28 AM	68.6	68.6	68.5	99	3	S	6	SW	71.1	29.617	0	0
6/11/2013	7:29 AM	68.6	68.6	68.6	99	4	SW	8	SW	71.1	29.618	0	0
6/11/2013	7:30 AM	68.6	68.6	68.6	99	3	SW	5	WSW	71.1	29.617	0	0
6/11/2013	7:31 AM	68.6	68.7	68.6	99	3	WSW	5	SW	71.1	29.618	0	0
6/11/2013	7:32 AM	68.6	68.6	68.6	99	4	SW	5	SW	71.1	29.617	0	0
6/11/2013	7:33 AM	68.6	68.7	68.6	99	2	SW	4	SW	71.1	29.619	0	0
6/11/2013	7:34 AM	68.7	68.7	68.7	99	2	SW	4	SW	71.2	29.619	0	0
6/11/2013	7:35 AM	68.8	68.8	68.7	99	2	SW	4	WSW	71.4	29.62	0	0
6/11/2013	7:36 AM	68.8	68.8	68.8	99	3	WSW	5	SW	71.4	29.62	0	0
6/11/2013	7:37 AM	68.8	68.8	68.8	99	4	WSW	7	WSW	71.4	29.622	0	0
6/11/2013	7:38 AM	68.8	68.9	68.8	99	5	WSW	10	WSW	71.4	29.622	0	0
6/11/2013	7:39 AM	68.8	68.8	68.8	99	5	WSW	8	SW	71.4	29.62	0	0
6/11/2013	7:40 AM	68.8	68.9	68.8	99	2	WSW	3	WSW	71.4	29.62	0	0
6/11/2013	7:41 AM	68.9	68.9	68.8	99	6	SW	9	WNW	71.6	29.62	0	0
6/11/2013	7:42 AM	68.9	68.9	68.9	99	4	WSW	7	SW	71.6	29.62	0	0

Date	Time	Temp Out	Hi Temp	Low Temp	Out Hum	Wind Speed	Wind Dir	Hi Speed	Hi Dir	Heat Index	Bar	Rain	Rain Rate
6/11/2013	7:43 AM	68.9	68.9	68.9	98	3	WSW	6	WSW	71.5	29.622	0	0
6/11/2013	7:44 AM	69	69	68.9	98	5	WSW	9	WSW	71.7	29.619	0	0
6/11/2013	7:45 AM	69	69	69	98	4	WSW	5	WSW	71.7	29.621	0	0
6/11/2013	7:46 AM	69	69	69	98	2	WSW	4	WSW	71.7	29.622	0	0
6/11/2013	7:47 AM	69.1	69.1	69	98	4	WSW	9	W	71.8	29.622	0	0
6/11/2013	7:48 AM	69.1	69.1	69.1	98	6	WSW	9	WSW	71.8	29.623	0	0
6/11/2013	7:49 AM	69.1	69.1	69.1	98	5	SW	10	W	71.8	29.623	0	0
6/11/2013	7:50 AM	69.1	69.1	69.1	98	5	SW	6	SW	71.8	29.624	0	0
6/11/2013	7:51 AM	69.1	69.1	69.1	98	4	WSW	8	WSW	71.8	29.623	0	0
6/11/2013	7:52 AM	69.1	69.1	69.1	98	5	SW	11	WSW	71.8	29.622	0	0
6/11/2013	7:53 AM	69.1	69.1	69.1	98	5	WSW	7	WSW	71.8	29.623	0	0
6/11/2013	7:54 AM	69.1	69.1	69.1	98	6	SW	12	SW	71.8	29.622	0	0
6/11/2013	7:55 AM	69.1	69.1	69.1	98	6	SW	8	SW	71.8	29.622	0	0
6/11/2013	7:56 AM	69.2	69.2	69.1	98	6	SW	8	SW	71.9	29.621	0	0
6/11/2013	7:57 AM	69.2	69.2	69.1	98	5	SW	7	SW	71.9	29.621	0	0
6/11/2013	7:58 AM	69.2	69.2	69.2	98	5	WSW	9	WSW	71.9	29.622	0	0
6/11/2013	7:59 AM	69.2	69.2	69.2	98	2	SW	6	SW	71.9	29.621	0	0
6/11/2013	8:00 AM	69.3	69.3	69.3	98	1	SW	4	SW	72.1	29.62	0	0
6/11/2013	8:01 AM	69.4	69.4	69.3	98	3	SW	5	SW	72.2	29.619	0	0
6/11/2013	8:02 AM	69.4	69.4	69.4	98	3	SW	8	SW	72.2	29.62	0	0
6/11/2013	8:03 AM	69.5	69.5	69.4	98	2	SSW	4	SW	72.4	29.621	0	0
6/11/2013	8:04 AM	69.5	69.5	69.5	98	4	WSW	8	SW	72.4	29.619	0	0
6/11/2013	8:05 AM	69.6	69.6	69.5	98	3	WSW	7	WSW	72.5	29.617	0	0
6/11/2013	8:06 AM	69.7	69.7	69.6	98	4	WSW	8	WSW	72.7	29.616	0	0
6/11/2013	8:07 AM	69.7	69.7	69.7	98	3	WSW	5	WSW	72.7	29.618	0	0
6/11/2013	8:08 AM	69.7	69.7	69.7	98	1	WSW	3	WSW	72.7	29.618	0	0
6/11/2013	8:09 AM	69.8	69.8	69.7	98	3	WSW	7	WSW	72.8	29.619	0	0
6/11/2013	8:10 AM	69.8	69.8	69.8	98	5	WSW	7	WSW	72.8	29.619	0	0
6/11/2013	8:11 AM	69.7	69.8	69.7	98	6	WSW	9	WSW	72.7	29.619	0	0
6/11/2013	8:12 AM	69.7	69.7	69.7	98	6	WSW	8	WSW	72.7	29.618	0	0
6/11/2013	8:13 AM	69.7	69.7	69.7	98	4	WSW	7	WSW	72.7	29.619	0	0
6/11/2013	8:14 AM	69.8	69.8	69.7	98	4	WSW	6	WSW	72.8	29.618	0	0
6/11/2013	8:15 AM	69.8	69.8	69.8	98	2	WNW	3	WSW	72.8	29.619	0	0
6/11/2013	8:16 AM	---	---	---	98	0	---	0	---	---	29.619	0	0
6/11/2013	8:17 AM	69.9	69.9	69.9	98	4	SW	7	SW	73	29.619	0	0
6/11/2013	8:18 AM	69.9	69.9	69.9	98	3	WSW	5	WSW	73	29.62	0	0
6/11/2013	8:19 AM	69.9	69.9	69.9	98	4	WSW	10	WSW	73	29.621	0	0
6/11/2013	8:20 AM	69.9	70	69.9	97	5	WSW	8	WSW	72.8	29.621	0	0
6/11/2013	8:21 AM	70	70	69.9	97	2	WSW	5	WSW	72.9	29.62	0	0
6/11/2013	8:22 AM	70	70	70	97	2	WSW	4	WSW	72.9	29.621	0	0
6/11/2013	8:23 AM	70	70	70	97	6	SW	8	SW	72.9	29.619	0	0
6/11/2013	8:24 AM	70	70	70	97	5	W	7	WSW	72.9	29.618	0	0
6/11/2013	8:25 AM	70	70	70	97	1	WSW	4	SW	72.9	29.618	0	0
6/11/2013	8:26 AM	70	70	70	97	3	SSW	6	SSW	72.9	29.618	0	0
6/11/2013	8:27 AM	70.1	70.1	70.1	97	3	SW	5	WSW	73	29.617	0	0
6/11/2013	8:28 AM	70.1	70.1	70.1	97	4	WSW	8	WSW	73	29.617	0	0
6/11/2013	8:29 AM	70.2	70.2	70.1	97	4	WSW	8	WSW	73.1	29.617	0	0
6/11/2013	8:30 AM	70.3	70.3	70.2	97	3	W	5	WSW	73.3	29.617	0	0
6/11/2013	8:31 AM	70.3	70.3	70.3	97	3	W	7	WSW	73.3	29.618	0	0
6/11/2013	8:32 AM	70.4	70.4	70.3	97	4	WSW	7	WSW	73.4	29.617	0	0
6/11/2013	8:33 AM	70.5	70.5	70.4	97	5	SW	7	WSW	73.5	29.617	0	0
6/11/2013	8:34 AM	70.5	70.5	70.5	96	6	SW	10	SW	73.3	29.617	0	0
6/11/2013	8:35 AM	70.6	70.6	70.5	96	4	SW	5	WSW	73.4	29.618	0	0
6/11/2013	8:36 AM	70.7	70.7	70.6	96	5	SW	7	SW	73.5	29.616	0	0
6/11/2013	8:37 AM	70.8	70.8	70.7	96	6	WSW	8	W	73.7	29.616	0	0
6/11/2013	8:38 AM	70.8	70.8	70.8	96	3	WSW	8	WSW	73.7	29.617	0	0
6/11/2013	8:39 AM	71	71	70.9	96	3	WSW	5	WSW	73.9	29.616	0	0
6/11/2013	8:40 AM	71.1	71.1	71	96	5	SW	7	WSW	74	29.616	0	0
6/11/2013	8:41 AM	71.1	71.2	71.1	95	4	SW	5	SW	73.8	29.616	0	0
6/11/2013	8:42 AM	71.2	71.2	71.1	95	5	WSW	9	WSW	73.9	29.618	0	0
6/11/2013	8:43 AM	71.2	71.3	71.2	95	5	SW	11	SW	73.9	29.617	0	0
6/11/2013	8:44 AM	71.3	71.3	71.3	94	5	WSW	8	WSW	73.9	29.616	0	0
6/11/2013	8:45 AM	71.3	71.3	71.3	93	6	SW	8	SSW	73.8	29.615	0	0
6/11/2013	8:46 AM	71.4	71.4	71.3	93	4	SW	7	SW	73.9	29.616	0	0
6/11/2013	8:47 AM	71.5	71.5	71.4	94	4	WSW	6	W	74.1	29.617	0	0
6/11/2013	8:48 AM	71.5	71.5	71.5	94	3	W	4	SW	74.1	29.615	0	0

Date	Time	Temp Out	Hi Temp	Low Temp	Out Hum	Wind Speed	Wind Dir	Hi Speed	Hi Dir	Heat Index	Bar	Rain	Rain Rate
6/11/2013	8:49 AM	71.6	71.6	71.5	93	1	WSW	3	WSW	74.1	29.616	0	0
6/11/2013	8:50 AM	71.6	71.7	71.6	94	6	SW	10	SW	74.2	29.615	0	0
6/11/2013	8:51 AM	71.7	71.7	71.7	93	3	W	6	W	74.2	29.615	0	0
6/11/2013	8:52 AM	71.7	71.7	71.7	93	3	W	5	WNW	74.2	29.614	0	0
6/11/2013	8:53 AM	71.8	71.8	71.7	92	3	WSW	6	WSW	74.2	29.615	0	0
6/11/2013	8:54 AM	71.8	71.8	71.8	92	3	WSW	6	WSW	74.2	29.615	0	0
6/11/2013	8:55 AM	71.9	71.9	71.8	92	6	WSW	9	WSW	74.3	29.614	0	0
6/11/2013	8:56 AM	71.9	71.9	71.9	92	5	W	9	WSW	74.3	29.615	0	0
6/11/2013	8:57 AM	72	72	71.9	91	6	WSW	9	WSW	74.3	29.615	0	0
6/11/2013	8:58 AM	72	72	72	91	4	WSW	9	WSW	74.3	29.617	0	0
6/11/2013	8:59 AM	72.1	72.1	72.1	91	5	WSW	12	WSW	74.4	29.615	0	0
6/11/2013	9:00 AM	72	72.1	72	90	8	WSW	12	SW	74.2	29.617	0	0
6/11/2013	9:01 AM	72.1	72.1	72.1	90	6	WSW	9	SW	74.3	29.616	0	0
6/11/2013	9:02 AM	72.2	72.2	72.1	90	4	WSW	7	WSW	74.5	29.616	0	0
6/11/2013	9:03 AM	72.2	72.2	72.2	90	1	WSW	3	WSW	74.5	29.617	0	0
6/11/2013	9:04 AM	72.3	72.3	72.2	90	1	SW	4	SW	74.6	29.615	0	0
6/11/2013	9:05 AM	72.4	72.4	72.3	90	3	WSW	8	WSW	74.7	29.615	0	0
6/11/2013	9:06 AM	72.3	72.3	72.3	89	7	WSW	11	WSW	74.5	29.613	0	0
6/11/2013	9:07 AM	72.4	72.4	72.3	89	3	WSW	5	NW	74.6	29.614	0	0
6/11/2013	9:08 AM	72.5	72.5	72.4	89	4	WSW	9	WSW	74.8	29.612	0	0
6/11/2013	9:09 AM	72.5	72.5	72.5	89	3	W	5	WNW	74.8	29.608	0	0
6/11/2013	9:10 AM	72.6	72.6	72.5	89	2	W	4	W	74.9	29.61	0	0
6/11/2013	9:11 AM	72.6	72.6	72.6	89	1	W	3	W	74.9	29.61	0	0
6/11/2013	9:12 AM	72.8	72.8	72.6	89	1	W	3	W	75.2	29.61	0	0
6/11/2013	9:13 AM	72.8	72.8	72.8	89	1	W	2	W	75.2	29.609	0	0
6/11/2013	9:14 AM	72.9	72.9	72.8	88	6	WSW	11	WSW	75.2	29.61	0	0
6/11/2013	9:15 AM	72.9	72.9	72.9	87	4	W	8	WNW	75.1	29.609	0	0
6/11/2013	9:16 AM	72.9	72.9	72.9	87	3	W	6	WSW	75.1	29.61	0	0
6/11/2013	9:17 AM	73	73	72.9	87	4	WSW	7	WSW	75.3	29.608	0	0
6/11/2013	9:18 AM	73	73	73	87	5	W	9	SW	75.3	29.609	0	0
6/11/2013	9:19 AM	73	73	73	86	8	WSW	11	WSW	75.2	29.609	0	0
6/11/2013	9:20 AM	73.1	73.1	73	86	4	WSW	9	WSW	75.3	29.607	0	0
6/11/2013	9:21 AM	73.1	73.1	73.1	87	4	WSW	6	WSW	75.4	29.607	0	0
6/11/2013	9:22 AM	73.2	73.2	73.1	86	8	W	14	WSW	75.4	29.607	0	0
6/11/2013	9:23 AM	73.2	73.2	73.2	86	3	NW	7	W	75.4	29.606	0	0
6/11/2013	9:24 AM	73.3	73.3	73.2	85	5	WNW	11	SW	75.4	29.607	0	0
6/11/2013	9:25 AM	73.3	73.4	73.3	85	4	W	7	W	75.4	29.605	0	0
6/11/2013	9:26 AM	73.4	73.4	73.4	85	6	SW	10	WSW	75.5	29.606	0	0
6/11/2013	9:27 AM	73.5	73.5	73.5	85	5	WSW	8	SW	75.6	29.607	0	0
6/11/2013	9:28 AM	73.6	73.6	73.5	85	5	W	7	SSW	75.8	29.607	0	0
6/11/2013	9:29 AM	73.6	73.6	73.6	84	2	SW	6	WSW	75.7	29.606	0	0
6/11/2013	9:30 AM	73.7	73.7	73.7	84	3	SSW	6	SW	75.8	29.605	0	0
6/11/2013	9:31 AM	73.7	73.7	73.7	84	4	SW	5	SW	75.8	29.604	0	0
6/11/2013	9:32 AM	73.8	73.8	73.7	84	6	SW	10	WSW	75.9	29.604	0	0
6/11/2013	9:33 AM	73.8	73.8	73.8	83	8	WSW	12	SW	75.9	29.603	0	0
6/11/2013	9:34 AM	73.8	73.8	73.8	83	5	SW	9	SW	75.9	29.602	0	0
6/11/2013	9:35 AM	73.7	73.8	73.7	83	6	WSW	12	SW	75.8	29.602	0	0
6/11/2013	9:36 AM	73.7	73.7	73.7	82	4	W	7	W	75.7	29.603	0	0
6/11/2013	9:37 AM	73.7	73.7	73.7	82	8	WSW	11	WSW	75.7	29.604	0	0
6/11/2013	9:38 AM	73.7	73.7	73.7	82	6	W	9	WNW	75.7	29.602	0	0
6/11/2013	9:39 AM	73.7	73.7	73.7	82	5	WNW	9	WSW	75.7	29.602	0	0
6/11/2013	9:40 AM	73.7	73.7	73.7	82	5	W	9	SW	75.7	29.602	0	0
6/11/2013	9:41 AM	73.7	73.7	73.7	82	4	SW	6	WSW	75.7	29.601	0	0
6/11/2013	9:42 AM	73.8	73.8	73.8	82	3	WSW	5	SW	75.8	29.601	0	0
6/11/2013	9:43 AM	73.9	73.9	73.8	83	4	WNW	5	W	76	29.601	0	0
6/11/2013	9:44 AM	74	74	73.9	83	4	W	6	WNW	76.1	29.601	0	0
6/11/2013	9:45 AM	74.1	74.1	74	83	6	WSW	11	WSW	76.3	29.598	0	0
6/11/2013	9:46 AM	74.2	74.2	74.1	81	5	WSW	8	WSW	76.4	29.598	0	0
6/11/2013	9:47 AM	74.2	74.2	74.2	81	4	W	7	W	76.4	29.598	0	0
6/11/2013	9:48 AM	74.3	74.3	74.2	81	3	SW	5	W	76.5	29.596	0	0
6/11/2013	9:49 AM	74.4	74.4	74.3	81	2	WSW	3	SSW	76.7	29.596	0	0
6/11/2013	9:50 AM	74.5	74.5	74.4	82	4	W	6	W	76.9	29.596	0	0
6/11/2013	9:51 AM	74.6	74.6	74.5	81	4	W	6	W	77	29.597	0	0
6/11/2013	9:52 AM	74.8	74.8	74.6	82	2	WSW	5	WSW	77.4	29.596	0	0
6/11/2013	9:53 AM	74.9	74.9	74.8	81	7	WSW	14	WSW	77.4	29.596	0	0
6/11/2013	9:54 AM	75	75	74.9	80	5	WSW	8	WSW	77.5	29.595	0	0

Date	Time	Temp Out	Hi Temp	Low Temp	Out Hum	Wind Speed	Wind Dir	Hi Speed	Hi Dir	Heat Index	Bar	Rain	Rain Rate
6/11/2013	9:55 AM	75.1	75.1	75	79	5	WSW	8	WSW	77.6	29.596	0	0
6/11/2013	9:56 AM	75.1	75.1	75.1	79	5	WSW	11	WSW	77.6	29.596	0	0
6/11/2013	9:57 AM	75.2	75.2	75.1	79	6	WSW	10	SW	77.7	29.594	0	0
6/11/2013	9:58 AM	75.1	75.2	75.1	78	6	W	10	WSW	77.5	29.592	0	0
6/11/2013	9:59 AM	75.1	75.1	75.1	78	6	WSW	10	WSW	77.5	29.594	0	0
6/11/2013	10:00 AM	75.1	75.1	75.1	78	7	WSW	10	SW	77.5	29.593	0	0
6/11/2013	10:01 AM	75	75.1	75	78	6	WSW	12	SW	77.3	29.593	0	0
6/11/2013	10:02 AM	75.1	75.1	75	78	6	WSW	9	W	77.5	29.592	0	0
6/11/2013	10:03 AM	75.1	75.1	75.1	78	4	SW	9	SW	77.5	29.592	0	0
6/11/2013	10:04 AM	75.2	75.2	75.1	78	4	SW	8	SSW	77.6	29.592	0	0
6/11/2013	10:05 AM	75.3	75.3	75.2	79	3	WSW	6	SW	77.8	29.594	0	0
6/11/2013	10:06 AM	75.4	75.4	75.3	79	4	WSW	7	WSW	78	29.595	0	0
6/11/2013	10:07 AM	75.5	75.5	75.4	78	6	SW	11	SW	78	29.594	0.01	0
6/11/2013	10:08 AM	75.5	75.5	75.5	77	7	SW	11	SW	77.9	29.594	0	0
6/11/2013	10:09 AM	75.5	75.5	75.5	77	5	W	8	WSW	77.9	29.595	0	0
6/11/2013	10:10 AM	75.5	75.5	75.5	77	4	WNW	10	W	77.9	29.594	0	0
6/11/2013	10:11 AM	75.5	75.5	75.5	77	6	W	10	W	77.9	29.593	0	0
6/11/2013	10:12 AM	75.5	75.5	75.5	77	8	SW	14	SW	77.9	29.593	0	0
6/11/2013	10:13 AM	75.4	75.5	75.4	75	8	SW	14	SW	77.6	29.592	0	0
6/11/2013	10:14 AM	75.4	75.4	75.4	75	6	SW	8	SW	77.6	29.592	0	0
6/11/2013	10:15 AM	75.3	75.4	75.3	76	6	SW	9	SW	77.6	29.594	0	0
6/11/2013	10:16 AM	75.4	75.4	75.3	76	6	WSW	8	SW	77.7	29.594	0	0
6/11/2013	10:17 AM	75.4	75.4	75.4	76	3	W	10	W	77.7	29.592	0	0
6/11/2013	10:18 AM	75.5	75.5	75.5	77	6	WSW	10	W	77.9	29.594	0	0
6/11/2013	10:19 AM	75.6	75.6	75.5	76	7	WSW	11	SW	78	29.594	0	0
6/11/2013	10:20 AM	75.7	75.7	75.6	75	4	WSW	6	WSW	78	29.594	0	0
6/11/2013	10:21 AM	75.7	75.7	75.7	75	8	WSW	11	WSW	78	29.593	0	0
6/11/2013	10:22 AM	75.8	75.8	75.8	75	6	SW	10	SW	78.1	29.592	0	0
6/11/2013	10:23 AM	75.8	75.8	75.8	75	7	SW	13	W	78.1	29.592	0	0
6/11/2013	10:24 AM	75.8	75.8	75.8	74	6	WSW	10	W	78	29.594	0	0
6/11/2013	10:25 AM	75.8	75.8	75.8	74	5	SW	9	WSW	78	29.594	0	0
6/11/2013	10:26 AM	75.8	75.8	75.8	75	5	WSW	11	SW	78.1	29.594	0	0
6/11/2013	10:27 AM	75.8	75.8	75.8	75	6	SW	11	SW	78.1	29.594	0	0
6/11/2013	10:28 AM	75.8	75.8	75.7	74	5	SW	8	SW	78	29.594	0	0
6/11/2013	10:29 AM	75.8	75.8	75.8	75	7	WSW	12	WSW	78.1	29.594	0	0
6/11/2013	10:30 AM	75.8	75.8	75.8	75	3	WSW	6	SW	78.1	29.592	0	0
6/11/2013	10:31 AM	75.9	75.9	75.8	74	5	WSW	7	W	78.2	29.592	0	0
6/11/2013	10:32 AM	75.9	75.9	75.9	74	5	W	6	W	78.2	29.591	0	0
6/11/2013	10:33 AM	75.9	75.9	75.9	74	4	WSW	6	WSW	78.2	29.593	0	0
6/11/2013	10:34 AM	75.9	76	75.9	74	4	W	8	WNW	78.2	29.592	0	0
6/11/2013	10:35 AM	76	76	76	74	7	W	11	WNW	78.3	29.593	0	0
6/11/2013	10:36 AM	76	76	76	73	4	W	9	WNW	78.2	29.592	0	0
6/11/2013	10:37 AM	76	76	76	74	6	W	10	NW	78.3	29.592	0	0
6/11/2013	10:38 AM	76.1	76.1	76	74	4	W	6	WSW	78.4	29.592	0	0
6/11/2013	10:39 AM	76.1	76.1	76.1	74	3	W	6	W	78.4	29.592	0	0
6/11/2013	10:40 AM	76.2	76.2	76.2	74	4	WSW	10	SW	78.5	29.592	0	0
6/11/2013	10:41 AM	76.3	76.3	76.2	74	5	WSW	8	WSW	78.6	29.592	0	0
6/11/2013	10:42 AM	76.4	76.4	76.3	74	5	SW	10	SW	78.7	29.592	0	0
6/11/2013	10:43 AM	76.5	76.5	76.4	74	7	WSW	13	WSW	78.8	29.591	0	0
6/11/2013	10:44 AM	76.5	76.5	76.5	73	4	WSW	8	W	78.7	29.594	0	0
6/11/2013	10:45 AM	76.6	76.6	76.6	73	4	W	5	W	78.8	29.592	0	0
6/11/2013	10:46 AM	76.7	76.7	76.6	74	6	WSW	9	WSW	79	29.593	0	0
6/11/2013	10:47 AM	76.8	76.8	76.7	72	5	WSW	10	WSW	78.9	29.59	0	0
6/11/2013	10:48 AM	76.8	76.8	76.8	73	5	WSW	8	WSW	79	29.59	0	0
6/11/2013	10:49 AM	76.9	76.9	76.8	72	6	WSW	8	WSW	79	29.591	0	0
6/11/2013	10:50 AM	76.9	76.9	76.9	71	5	WSW	11	SW	78.9	29.592	0	0
6/11/2013	10:51 AM	76.9	76.9	76.9	72	6	W	9	SW	79	29.591	0	0
6/11/2013	10:52 AM	77	77	76.9	72	4	SW	8	WSW	79.1	29.589	0	0
6/11/2013	10:53 AM	77	77	77	72	2	W	5	SW	79.1	29.59	0	0
6/11/2013	10:54 AM	77.1	77.1	77	73	4	WSW	9	WSW	79.4	29.589	0	0
6/11/2013	10:55 AM	77.2	77.2	77.1	73	7	WSW	11	WSW	79.5	29.587	0	0
6/11/2013	10:56 AM	77.1	77.1	77.1	73	8	WSW	14	WSW	79.4	29.589	0	0
6/11/2013	10:57 AM	77	77.1	77	73	6	WSW	10	SW	79.3	29.59	0	0
6/11/2013	10:58 AM	76.9	77	76.9	74	4	WSW	8	WSW	79.3	29.591	0	0
6/11/2013	10:59 AM	76.9	77	76.9	75	5	SW	8	WSW	79.4	29.591	0	0
6/11/2013	11:00 AM	76.8	76.9	76.8	74	7	WSW	13	WSW	79.2	29.59	0	0

Date	Time	Temp Out	Hi Temp	Low Temp	Out Hum	Wind Speed	Wind Dir	Hi Speed	Hi Dir	Heat Index	Bar	Rain	Rain Rate
6/11/2013	11:01 AM	76.6	76.7	76.6	75	4	S	7	SSW	79.1	29.588	0	0
6/11/2013	11:02 AM	76.4	76.6	76.4	75	5	SW	12	WSW	78.8	29.587	0	0
6/11/2013	11:03 AM	76.3	76.4	76.3	75	5	WSW	9	WSW	78.7	29.588	0	0
6/11/2013	11:04 AM	76.2	76.2	76.2	76	4	WSW	6	SSW	78.7	29.586	0	0
6/11/2013	11:05 AM	76.2	76.2	76.2	77	3	W	6	WSW	78.8	29.586	0	0
6/11/2013	11:06 AM	76.2	76.2	76.2	77	4	WSW	9	SW	78.8	29.585	0	0
6/11/2013	11:07 AM	76.2	76.2	76.2	77	4	SW	8	SW	78.8	29.585	0	0
6/11/2013	11:08 AM	76.2	76.2	76.2	76	6	SW	12	SSW	78.7	29.583	0	0
6/11/2013	11:09 AM	76.2	76.2	76.2	75	7	WSW	11	SW	78.6	29.584	0	0
6/11/2013	11:10 AM	76.2	76.2	76.2	75	5	WSW	8	WSW	78.6	29.584	0	0
6/11/2013	11:11 AM	76.2	76.2	76.2	75	7	WSW	10	WSW	78.6	29.583	0	0
6/11/2013	11:12 AM	76.3	76.3	76.2	76	3	WSW	5	WSW	78.8	29.582	0	0
6/11/2013	11:13 AM	76.4	76.4	76.3	75	5	WSW	7	WSW	78.8	29.583	0	0
6/11/2013	11:14 AM	76.4	76.4	76.4	75	6	SW	8	SW	78.8	29.583	0	0
6/11/2013	11:15 AM	76.5	76.5	76.4	75	7	WSW	11	WSW	78.9	29.582	0	0
6/11/2013	11:16 AM	76.6	76.6	76.5	75	7	SW	9	WSW	79.1	29.583	0	0
6/11/2013	11:17 AM	76.6	76.6	76.6	74	4	SW	9	SW	78.9	29.581	0	0
6/11/2013	11:18 AM	76.7	76.7	76.6	74	7	SW	12	WSW	79	29.581	0	0
6/11/2013	11:19 AM	76.7	76.7	76.7	74	6	SSW	10	WSW	79	29.58	0	0
6/11/2013	11:20 AM	76.8	76.8	76.7	73	4	W	8	SW	79	29.58	0	0
6/11/2013	11:21 AM	76.9	76.9	76.8	74	3	W	7	WSW	79.3	29.58	0	0
6/11/2013	11:22 AM	77	77	76.9	74	6	WSW	9	WSW	79.4	29.581	0	0
6/11/2013	11:23 AM	77.1	77.1	77	72	6	SW	9	SW	79.3	29.58	0	0
6/11/2013	11:24 AM	77.1	77.1	77.1	71	5	SW	10	SW	79.1	29.58	0	0
6/11/2013	11:25 AM	77.3	77.3	77.2	71	7	SW	12	WSW	79.4	29.581	0	0
6/11/2013	11:26 AM	77.4	77.4	77.3	71	7	SW	11	W	79.5	29.579	0	0
6/11/2013	11:27 AM	77.4	77.4	77.4	70	8	SW	12	SSW	79.3	29.58	0	0
6/11/2013	11:28 AM	77.4	77.4	77.4	70	8	SW	10	SW	79.3	29.581	0	0
6/11/2013	11:29 AM	77.5	77.5	77.4	70	5	SW	10	WSW	79.4	29.582	0	0
6/11/2013	11:30 AM	77.5	77.5	77.5	71	7	SW	10	W	79.6	29.581	0	0
6/11/2013	11:31 AM	77.5	77.5	77.5	72	6	SW	9	SW	79.7	29.58	0	0
6/11/2013	11:32 AM	77.6	77.6	77.6	71	7	WSW	16	WSW	79.7	29.582	0	0
6/11/2013	11:33 AM	77.7	77.7	77.6	71	7	SW	16	WSW	79.8	29.583	0	0
6/11/2013	11:34 AM	77.8	77.8	77.7	71	7	SW	12	SW	79.9	29.58	0	0
6/11/2013	11:35 AM	77.8	77.8	77.8	69	9	WSW	13	W	79.7	29.582	0	0
6/11/2013	11:36 AM	77.9	77.9	77.9	70	4	WSW	8	WSW	79.9	29.581	0	0
6/11/2013	11:37 AM	78	78	78	70	4	WSW	7	W	80	29.58	0	0
6/11/2013	11:38 AM	78.1	78.1	78	70	5	WSW	9	SW	80.1	29.58	0	0
6/11/2013	11:39 AM	78.2	78.2	78.1	69	7	WSW	13	WSW	80.1	29.578	0	0
6/11/2013	11:40 AM	78.2	78.2	78.2	69	6	WSW	10	WSW	80.1	29.579	0	0
6/11/2013	11:41 AM	78.3	78.3	78.2	69	5	SW	9	SW	80.3	29.577	0	0
6/11/2013	11:42 AM	78.4	78.4	78.3	70	5	SSW	9	SW	80.5	29.578	0	0
6/11/2013	11:43 AM	78.3	78.4	78.3	68	9	SW	14	SW	80.2	29.577	0	0
6/11/2013	11:44 AM	78.1	78.2	78.1	68	6	SW	10	WSW	79.9	29.578	0	0
6/11/2013	11:45 AM	78	78.1	78	69	6	WSW	10	WSW	79.9	29.576	0	0
6/11/2013	11:46 AM	78	78	78	70	2	SSW	5	SW	80	29.578	0	0
6/11/2013	11:47 AM	78	78	78	70	3	SSW	6	SSW	80	29.577	0	0
6/11/2013	11:48 AM	78	78	78	71	2	SSW	4	SSW	80.1	29.577	0	0
6/11/2013	11:49 AM	78.1	78.1	78	71	4	SW	10	SW	80.3	29.577	0	0
6/11/2013	11:50 AM	78.1	78.1	78.1	71	4	SW	8	SW	80.3	29.577	0	0
6/11/2013	11:51 AM	78.2	78.2	78.2	72	2	SW	5	SW	80.5	29.578	0	0
6/11/2013	11:52 AM	78.3	78.3	78.3	70	4	WSW	10	SW	80.4	29.575	0	0
6/11/2013	11:53 AM	78.4	78.4	78.3	69	8	WSW	11	W	80.4	29.575	0	0
6/11/2013	11:54 AM	78.5	78.5	78.4	69	6	W	8	W	80.5	29.575	0	0
6/11/2013	11:55 AM	78.6	78.6	78.6	68	5	SW	9	SW	80.5	29.577	0	0
6/11/2013	11:56 AM	78.7	78.7	78.7	69	6	WSW	11	W	80.8	29.576	0	0
6/11/2013	11:57 AM	78.8	78.8	78.7	67	5	W	7	SW	80.7	29.577	0	0
6/11/2013	11:58 AM	78.9	78.9	78.8	67	4	WSW	8	W	80.8	29.575	0	0
6/11/2013	11:59 AM	79	79	78.9	69	3	W	5	W	81.2	29.573	0	0
6/11/2013	12:00 PM	79.1	79.1	79	68	4	SW	7	WSW	81.2	29.575	0	0
6/11/2013	12:01 PM	79.2	79.2	79.1	68	4	WSW	8	W	81.3	29.576	0	0
6/11/2013	12:02 PM	79.3	79.3	79.2	67	7	W	13	WSW	81.3	29.575	0	0
6/11/2013	12:03 PM	79.3	79.3	79.3	67	6	W	10	W	81.3	29.574	0	0
6/11/2013	12:04 PM	79.3	79.3	79.3	67	6	W	9	WSW	81.3	29.575	0	0
6/11/2013	12:05 PM	79.2	79.2	79.2	66	7	WSW	11	WSW	81.1	29.577	0	0
6/11/2013	12:06 PM	79.1	79.2	79.1	66	4	SSW	7	SW	81	29.576	0	0

Date	Time	Temp Out	Hi Temp	Low Temp	Out Hum	Wind Speed	Wind Dir	Hi Speed	Hi Dir	Heat Index	Bar	Rain	Rain Rate
6/11/2013	12:07 PM	79	79.1	79	66	4	WSW	6	WSW	80.8	29.575	0	0
6/11/2013	12:08 PM	78.9	78.9	78.9	67	4	WSW	7	W	80.8	29.576	0	0
6/11/2013	12:09 PM	78.7	78.9	78.7	66	7	SW	11	SW	80.4	29.574	0	0
6/11/2013	12:10 PM	78.7	78.7	78.7	68	6	WSW	16	WSW	80.7	29.575	0	0
6/11/2013	12:11 PM	78.6	78.6	78.6	67	8	WSW	13	SW	80.4	29.576	0	0
6/11/2013	12:12 PM	78.6	78.6	78.6	68	5	WSW	7	WSW	80.5	29.575	0	0
6/11/2013	12:13 PM	78.6	78.6	78.6	67	6	SW	10	SW	80.4	29.574	0	0
6/11/2013	12:14 PM	78.6	78.7	78.6	68	4	SW	6	WSW	80.5	29.575	0	0
6/11/2013	12:15 PM	78.7	78.7	78.7	68	7	SW	10	WSW	80.7	29.574	0	0
6/11/2013	12:16 PM	78.7	78.7	78.7	67	5	WSW	8	SW	80.5	29.572	0	0
6/11/2013	12:17 PM	78.7	78.7	78.7	67	7	WSW	10	W	80.5	29.572	0	0
6/11/2013	12:18 PM	78.8	78.8	78.7	67	7	WSW	10	WSW	80.7	29.572	0	0
6/11/2013	12:19 PM	78.8	78.8	78.8	67	5	SW	7	WSW	80.7	29.572	0	0
6/11/2013	12:20 PM	78.8	78.8	78.8	67	5	SW	8	SW	80.7	29.572	0	0
6/11/2013	12:21 PM	78.7	78.8	78.7	66	5	SW	10	SW	80.4	29.572	0	0
6/11/2013	12:22 PM	78.6	78.7	78.6	67	6	SW	11	WSW	80.4	29.571	0	0
6/11/2013	12:23 PM	78.6	78.7	78.6	67	6	W	11	SW	80.4	29.571	0	0
6/11/2013	12:24 PM	78.7	78.7	78.6	67	4	WSW	7	SW	80.5	29.57	0	0
6/11/2013	12:25 PM	78.7	78.7	78.7	67	5	SW	7	WSW	80.5	29.568	0	0
6/11/2013	12:26 PM	78.8	78.8	78.7	68	9	WSW	15	WSW	80.8	29.571	0	0
6/11/2013	12:27 PM	78.8	78.8	78.8	67	5	SSW	7	SW	80.7	29.57	0	0
6/11/2013	12:28 PM	78.9	78.9	78.9	67	4	SW	9	WSW	80.8	29.572	0	0
6/11/2013	12:29 PM	78.8	78.9	78.8	66	6	WSW	8	SW	80.6	29.57	0	0
6/11/2013	12:30 PM	78.8	78.8	78.8	67	4	WSW	6	SW	80.7	29.569	0	0
6/11/2013	12:31 PM	78.8	78.8	78.8	67	3	SW	6	SW	80.7	29.569	0	0
6/11/2013	12:32 PM	78.9	78.9	78.8	67	7	SW	11	WSW	80.8	29.569	0	0
6/11/2013	12:33 PM	78.9	78.9	78.9	67	6	WSW	10	WSW	80.8	29.568	0	0
6/11/2013	12:34 PM	79	79	78.9	68	3	SSW	5	SW	81.1	29.566	0	0
6/11/2013	12:35 PM	79.1	79.1	79	68	4	WSW	8	WSW	81.2	29.566	0	0
6/11/2013	12:36 PM	79.3	79.3	79.2	67	4	SW	7	W	81.3	29.565	0	0
6/11/2013	12:37 PM	79.5	79.5	79.3	68	6	SW	11	SW	81.7	29.564	0	0
6/11/2013	12:38 PM	79.7	79.7	79.5	66	6	WSW	9	WSW	81.7	29.564	0	0
6/11/2013	12:39 PM	79.8	79.8	79.7	65	9	SW	13	W	81.7	29.567	0	0
6/11/2013	12:40 PM	79.9	79.9	79.9	66	6	SW	13	WSW	82	29.566	0	0
6/11/2013	12:41 PM	79.9	79.9	79.9	65	8	WSW	11	WSW	81.9	29.567	0	0
6/11/2013	12:42 PM	80	80	79.9	65	5	SW	10	SW	82	29.566	0	0
6/11/2013	12:43 PM	80	80	80	64	6	SW	10	S	81.9	29.565	0	0
6/11/2013	12:44 PM	80	80	80	64	7	WSW	15	SW	81.9	29.565	0	0
6/11/2013	12:45 PM	80	80	80	64	5	SW	8	SW	81.9	29.565	0	0
6/11/2013	12:46 PM	80	80	80	64	6	SSW	10	SW	81.9	29.563	0	0
6/11/2013	12:47 PM	80	80	80	64	5	SW	7	SW	81.9	29.563	0	0
6/11/2013	12:48 PM	80	80	80	64	5	SW	8	SW	81.9	29.563	0	0
6/11/2013	12:49 PM	80	80	79.9	65	5	WSW	11	WSW	82	29.563	0	0
6/11/2013	12:50 PM	80.1	80.1	80	65	7	WSW	13	SW	82.1	29.562	0	0
6/11/2013	12:51 PM	80.2	80.2	80.1	65	6	SSW	12	WNW	82.3	29.561	0	0
6/11/2013	12:52 PM	80.2	80.2	80.2	64	5	SW	12	SW	82.2	29.561	0	0
6/11/2013	12:53 PM	80.3	80.3	80.2	64	4	SW	6	SW	82.3	29.563	0	0
6/11/2013	12:54 PM	80.4	80.4	80.3	64	6	SW	11	WSW	82.5	29.563	0	0
6/11/2013	12:55 PM	80.5	80.5	80.4	64	7	WSW	10	W	82.6	29.563	0	0
6/11/2013	12:56 PM	80.5	80.5	80.5	63	7	SW	10	SW	82.4	29.562	0	0
6/11/2013	12:57 PM	80.5	80.5	80.5	63	8	SW	13	WSW	82.4	29.562	0	0
6/11/2013	12:58 PM	80.4	80.5	80.4	63	9	WSW	16	WSW	82.3	29.562	0	0
6/11/2013	12:59 PM	80.4	80.5	80.4	62	7	SW	12	SW	82.2	29.561	0	0
6/11/2013	1:00 PM	80.3	80.4	80.3	63	7	WSW	11	WSW	82.2	29.558	0	0
6/11/2013	1:01 PM	80.3	80.3	80.3	62	5	SW	9	SW	82	29.558	0	0
6/11/2013	1:02 PM	80.3	80.3	80.3	63	8	SW	13	SW	82.2	29.556	0	0
6/11/2013	1:03 PM	80.2	80.3	80.2	62	7	SW	9	WSW	81.9	29.56	0	0
6/11/2013	1:04 PM	80.2	80.2	80.2	62	6	WSW	11	W	81.9	29.559	0	0
6/11/2013	1:05 PM	80.1	80.2	80.1	62	7	WSW	10	SW	81.7	29.557	0	0
6/11/2013	1:06 PM	80	80.1	80	61	9	SW	16	SW	81.4	29.556	0	0
6/11/2013	1:07 PM	80	80	80	63	6	SSW	11	SW	81.7	29.555	0	0
6/11/2013	1:08 PM	80	80	79.9	64	6	SW	11	WSW	81.9	29.555	0	0
6/11/2013	1:09 PM	80	80	80	63	6	SW	8	SW	81.7	29.554	0	0
6/11/2013	1:10 PM	80.1	80.1	80	63	5	SW	7	WSW	81.9	29.555	0	0
6/11/2013	1:11 PM	80.2	80.2	80.1	64	2	S	7	SW	82.2	29.554	0	0
6/11/2013	1:12 PM	80.3	80.3	80.2	63	7	SW	14	SW	82.2	29.553	0	0

Date	Time	Temp Out	Hi Temp	Low Temp	Out Hum	Wind Speed	Wind Dir	Hi Speed	Hi Dir	Heat Index	Bar	Rain	Rain Rate
6/11/2013	1:13 PM	80.3	80.3	80.3	62	7	SW	12	SW	82	29.553	0	0
6/11/2013	1:14 PM	80.2	80.2	80.2	63	6	S	11	S	82	29.552	0	0
6/11/2013	1:15 PM	80.2	80.2	80.2	63	8	SW	15	SW	82	29.55	0	0
6/11/2013	1:16 PM	80.2	80.2	80.2	63	6	SW	10	WSW	82	29.552	0	0
6/11/2013	1:17 PM	80.2	80.2	80.2	63	7	SW	12	SW	82	29.551	0	0
6/11/2013	1:18 PM	80.2	80.2	80.2	64	5	SW	9	W	82.2	29.551	0	0
6/11/2013	1:19 PM	80.2	80.2	80.2	63	7	SW	9	WSW	82	29.55	0	0
6/11/2013	1:20 PM	80.2	80.2	80.2	63	6	SW	15	SW	82	29.549	0	0
6/11/2013	1:21 PM	80.2	80.2	80.2	64	5	SW	11	SW	82.2	29.549	0	0
6/11/2013	1:22 PM	80.3	80.3	80.2	64	7	SW	9	WSW	82.3	29.548	0	0
6/11/2013	1:23 PM	80.3	80.3	80.3	63	8	SW	18	SW	82.2	29.548	0	0
6/11/2013	1:24 PM	80.4	80.4	80.4	64	4	WSW	19	SW	82.5	29.548	0	0
6/11/2013	1:25 PM	80.5	80.5	80.4	63	8	WSW	15	SW	82.4	29.549	0	0
6/11/2013	1:26 PM	80.4	80.4	80.4	62	5	SSW	8	WSW	82.2	29.548	0	0
6/11/2013	1:27 PM	80.3	80.4	80.3	62	7	SW	10	S	82	29.548	0	0
6/11/2013	1:28 PM	80.2	80.3	80.2	62	11	WSW	14	WSW	81.9	29.546	0	0
6/11/2013	1:29 PM	80.1	80.2	80.1	62	9	SW	12	WSW	81.7	29.546	0	0
6/11/2013	1:30 PM	80	80	80	62	8	WSW	13	SW	81.6	29.547	0	0
6/11/2013	1:31 PM	79.9	80	79.9	63	6	SW	10	WSW	81.6	29.546	0	0
6/11/2013	1:32 PM	80	80	79.9	63	6	WSW	10	WSW	81.7	29.545	0	0
6/11/2013	1:33 PM	80	80	80	63	8	WSW	12	SW	81.7	29.543	0	0
6/11/2013	1:34 PM	80	80	80	63	6	SW	9	SW	81.7	29.542	0	0
6/11/2013	1:35 PM	80	80	80	62	7	WSW	10	WSW	81.6	29.541	0	0
6/11/2013	1:36 PM	80	80	80	63	4	SSW	9	SSW	81.7	29.539	0	0
6/11/2013	1:37 PM	80.1	80.1	80	63	4	WSW	9	WSW	81.9	29.537	0	0
6/11/2013	1:38 PM	80.2	80.2	80.1	64	5	WSW	9	SW	82.2	29.539	0	0
6/11/2013	1:39 PM	80.3	80.3	80.2	63	7	WSW	10	W	82.2	29.538	0	0
6/11/2013	1:40 PM	80.5	80.5	80.3	63	4	S	6	SSW	82.4	29.536	0	0
6/11/2013	1:41 PM	80.6	80.6	80.5	63	6	SW	15	WSW	82.6	29.538	0	0
6/11/2013	1:42 PM	80.7	80.7	80.7	61	6	W	11	SW	82.4	29.537	0	0
6/11/2013	1:43 PM	80.8	80.8	80.8	61	4	W	7	WNW	82.6	29.537	0	0
6/11/2013	1:44 PM	80.9	80.9	80.9	60	6	WSW	9	WSW	82.6	29.535	0	0
6/11/2013	1:45 PM	80.9	80.9	80.9	62	8	SW	18	SW	82.9	29.537	0	0
6/11/2013	1:46 PM	80.9	80.9	80.9	62	4	SSE	9	SW	82.9	29.537	0	0
6/11/2013	1:47 PM	80.9	80.9	80.9	64	5	SW	9	SW	83.2	29.536	0	0
6/11/2013	1:48 PM	81	81	80.9	63	6	WSW	9	SSE	83.2	29.537	0	0
6/11/2013	1:49 PM	81	81	81	61	4	WSW	8	WSW	82.9	29.535	0	0
6/11/2013	1:50 PM	81.1	81.1	81	61	3	SSW	9	WSW	83	29.535	0	0
6/11/2013	1:51 PM	81.1	81.1	81.1	62	7	SW	11	SW	83.2	29.535	0	0
6/11/2013	1:52 PM	81.1	81.2	81.1	63	5	SSW	8	SW	83.3	29.535	0	0
6/11/2013	1:53 PM	81.1	81.2	81.1	62	4	SW	7	SSE	83.2	29.535	0	0
6/11/2013	1:54 PM	80.9	81.1	80.9	61	8	SW	17	SW	82.7	29.534	0	0
6/11/2013	1:55 PM	80.8	80.9	80.8	62	4	SW	8	SW	82.7	29.536	0	0
6/11/2013	1:56 PM	80.7	80.7	80.7	63	1	SW	4	SW	82.7	29.537	0	0
6/11/2013	1:57 PM	80.6	80.7	80.6	63	5	SW	12	WSW	82.6	29.537	0	0
6/11/2013	1:58 PM	80.6	80.6	80.6	63	6	SSE	10	SSW	82.6	29.535	0	0
6/11/2013	1:59 PM	80.5	80.6	80.5	62	6	S	11	SSW	82.3	29.534	0	0
6/11/2013	2:00 PM	80.4	80.4	80.4	62	5	SW	10	SW	82.2	29.535	0	0
6/11/2013	2:01 PM	80.4	80.4	80.4	63	4	SSW	7	SW	82.3	29.536	0	0
6/11/2013	2:02 PM	80.4	80.4	80.3	63	5	SW	9	SW	82.3	29.536	0	0
6/11/2013	2:03 PM	80.4	80.4	80.4	63	5	SW	11	SW	82.3	29.537	0	0
6/11/2013	2:04 PM	80.4	80.4	80.4	63	6	WSW	8	SW	82.3	29.537	0	0
6/11/2013	2:05 PM	80.5	80.5	80.4	63	6	SSW	11	WSW	82.4	29.536	0	0
6/11/2013	2:06 PM	80.5	80.5	80.5	63	8	SSW	12	SW	82.4	29.537	0	0
6/11/2013	2:07 PM	80.5	80.6	80.5	62	5	SE	10	SW	82.3	29.535	0	0
6/11/2013	2:08 PM	80.5	80.6	80.5	62	6	SW	12	SW	82.3	29.536	0	0
6/11/2013	2:09 PM	80.5	80.5	80.5	62	4	SSW	9	WSW	82.3	29.538	0	0
6/11/2013	2:10 PM	80.5	80.5	80.5	62	4	SW	7	SW	82.3	29.536	0	0
6/11/2013	2:11 PM	80.4	80.4	80.4	62	6	SW	9	SW	82.2	29.538	0	0
6/11/2013	2:12 PM	80.4	80.4	80.4	63	4	SW	7	WSW	82.3	29.537	0	0
6/11/2013	2:13 PM	80.4	80.5	80.4	62	7	SW	13	WSW	82.2	29.538	0	0
6/11/2013	2:14 PM	80.5	80.5	80.4	62	10	WSW	17	SW	82.3	29.537	0	0
6/11/2013	2:15 PM	80.5	80.5	80.5	62	11	SW	16	WSW	82.3	29.538	0	0
6/11/2013	2:16 PM	80.4	80.5	80.4	61	8	SW	14	SW	82	29.537	0	0
6/11/2013	2:17 PM	80.4	80.4	80.4	62	7	SW	12	WSW	82.2	29.534	0	0
6/11/2013	2:18 PM	80.4	80.5	80.4	62	11	WSW	16	W	82.2	29.534	0	0

Date	Time	Temp Out	Hi Temp	Low Temp	Out Hum	Wind Speed	Wind Dir	Hi Speed	Hi Dir	Heat Index	Bar	Rain	Rain Rate
6/11/2013	2:19 PM	80.5	80.5	80.5	63	5	SSW	13	WSW	82.4	29.536	0	0
6/11/2013	2:20 PM	80.6	80.6	80.5	62	9	WSW	14	WSW	82.4	29.533	0	0
6/11/2013	2:21 PM	80.7	80.7	80.6	61	6	WSW	9	WSW	82.4	29.532	0	0
6/11/2013	2:22 PM	80.7	80.7	80.7	62	7	SW	17	W	82.6	29.533	0	0
6/11/2013	2:23 PM	80.8	80.8	80.7	61	10	SW	16	SW	82.6	29.531	0	0
6/11/2013	2:24 PM	80.8	80.8	80.8	61	5	WSW	7	W	82.6	29.531	0	0
6/11/2013	2:25 PM	80.8	80.8	80.8	61	5	WSW	7	WSW	82.6	29.531	0	0
6/11/2013	2:26 PM	80.9	80.9	80.8	62	5	SW	7	SW	82.9	29.531	0	0
6/11/2013	2:27 PM	80.9	80.9	80.9	61	5	SW	10	S	82.7	29.532	0	0
6/11/2013	2:28 PM	81	81	80.9	61	4	SW	8	SW	82.9	29.532	0	0
6/11/2013	2:29 PM	80.9	81	80.9	61	8	SW	18	SW	82.7	29.531	0	0
6/11/2013	2:30 PM	80.8	80.9	80.8	60	10	SW	15	SW	82.4	29.53	0	0
6/11/2013	2:31 PM	80.7	80.8	80.7	62	2	SSE	5	SW	82.6	29.531	0	0
6/11/2013	2:32 PM	80.7	80.7	80.7	60	9	SW	17	SW	82.3	29.529	0	0
6/11/2013	2:33 PM	80.5	80.6	80.5	60	6	SW	11	SW	82	29.528	0	0
6/11/2013	2:34 PM	80.4	80.5	80.4	61	7	SW	13	SW	82	29.529	0	0
6/11/2013	2:35 PM	80.4	80.4	80.4	62	4	WSW	6	WSW	82.2	29.529	0	0
6/11/2013	2:36 PM	80.4	80.4	80.4	61	6	SW	12	SW	82	29.53	0	0
6/11/2013	2:37 PM	80.3	80.4	80.3	61	8	SSW	14	SW	81.9	29.528	0	0
6/11/2013	2:38 PM	80.2	80.3	80.2	60	9	SW	14	WSW	81.6	29.531	0	0
6/11/2013	2:39 PM	80.1	80.2	80.1	61	7	SW	12	WSW	81.6	29.53	0	0
6/11/2013	2:40 PM	80	80.1	80	61	6	SW	12	WSW	81.4	29.529	0	0
6/11/2013	2:41 PM	80	80	80	61	4	SW	8	SW	81.4	29.528	0	0
6/11/2013	2:42 PM	79.9	80	79.9	61	6	SW	9	WSW	81.3	29.529	0	0
6/11/2013	2:43 PM	79.9	79.9	79.9	61	8	SW	13	SW	81.3	29.53	0	0
6/11/2013	2:44 PM	79.9	79.9	79.9	61	7	SSW	12	S	81.3	29.527	0	0
6/11/2013	2:45 PM	79.9	79.9	79.9	61	6	WSW	15	SW	81.3	29.529	0	0
6/11/2013	2:46 PM	79.9	79.9	79.9	61	5	SSW	8	WSW	81.3	29.526	0	0
6/11/2013	2:47 PM	79.9	79.9	79.9	61	6	WSW	13	WSW	81.3	29.526	0	0
6/11/2013	2:48 PM	79.9	79.9	79.9	62	5	WSW	7	SW	81.5	29.525	0	0
6/11/2013	2:49 PM	79.9	79.9	79.9	61	9	WSW	15	SW	81.3	29.524	0	0
6/11/2013	2:50 PM	79.9	79.9	79.9	61	11	WSW	18	WSW	81.3	29.523	0	0
6/11/2013	2:51 PM	79.8	79.9	79.8	61	4	SW	7	WSW	81.2	29.523	0	0
6/11/2013	2:52 PM	79.9	79.9	79.9	62	5	SSW	11	WSW	81.5	29.524	0	0
6/11/2013	2:53 PM	79.9	79.9	79.8	62	6	WSW	9	WSW	81.5	29.523	0	0
6/11/2013	2:54 PM	79.8	79.9	79.8	62	5	WSW	8	SW	81.3	29.522	0	0
6/11/2013	2:55 PM	79.8	79.8	79.8	63	4	SSW	7	SW	81.5	29.524	0	0
6/11/2013	2:56 PM	79.8	79.8	79.8	63	6	WSW	9	WSW	81.5	29.521	0	0
6/11/2013	2:57 PM	79.7	79.8	79.7	64	4	S	8	SSW	81.5	29.522	0	0
6/11/2013	2:58 PM	79.6	79.7	79.6	64	3	SSE	8	SW	81.3	29.521	0	0
6/11/2013	2:59 PM	79.4	79.5	79.4	64	5	SW	8	SW	81.1	29.521	0	0
6/11/2013	3:00 PM	79.3	79.4	79.3	65	1	SSE	3	SSW	81.1	29.52	0	0
6/11/2013	3:01 PM	79.3	79.3	79.3	65	5	SW	10	SW	81.1	29.519	0	0
6/11/2013	3:02 PM	79.2	79.3	79.2	64	5	SW	8	SW	80.8	29.52	0	0
6/11/2013	3:03 PM	79.1	79.2	79.1	65	7	SW	12	SSW	80.8	29.518	0	0
6/11/2013	3:04 PM	78.9	79.1	78.9	65	4	SSW	7	SW	80.6	29.518	0	0
6/11/2013	3:05 PM	78.8	78.9	78.8	65	4	SW	13	WSW	80.4	29.518	0	0
6/11/2013	3:06 PM	78.7	78.8	78.7	66	6	SSE	8	SW	80.4	29.517	0	0
6/11/2013	3:07 PM	78.5	78.7	78.5	67	5	SSW	9	SW	80.3	29.52	0	0
6/11/2013	3:08 PM	78.3	78.5	78.3	68	4	S	8	SW	80.2	29.52	0.01	0
6/11/2013	3:09 PM	78	78.2	78	70	2	S	5	SSW	80	29.519	0.01	0.87
6/11/2013	3:10 PM	77.8	78	77.8	72	1	WSW	2	SW	80	29.518	0.01	0.55
6/11/2013	3:11 PM	77.5	77.8	77.5	71	4	SW	9	SW	79.6	29.518	0	0.3
6/11/2013	3:12 PM	77.2	77.5	77.2	73	4	SSW	8	SSW	79.5	29.518	0	0.2
6/11/2013	3:13 PM	77	77.2	77	74	1	SSW	3	SSW	79.4	29.518	0	0.15
6/11/2013	3:14 PM	76.8	76.9	76.8	74	5	SW	8	SW	79.2	29.519	0	0.12
6/11/2013	3:15 PM	76.6	76.7	76.6	73	6	SW	10	SW	78.8	29.522	0	0.1
6/11/2013	3:16 PM	76.4	76.5	76.4	74	4	W	8	SW	78.7	29.527	0	0.09
6/11/2013	3:17 PM	76.3	76.4	76.3	76	4	SSW	6	SW	78.8	29.529	0	0.07
6/11/2013	3:18 PM	76.2	76.3	76.2	77	4	WSW	9	WSW	78.8	29.527	0	0.07
6/11/2013	3:19 PM	76	76.2	76	76	3	SW	9	SW	78.5	29.526	0	0.06
6/11/2013	3:20 PM	75.8	76	75.8	76	6	SW	11	SW	78.2	29.526	0	0.05
6/11/2013	3:21 PM	75.5	75.8	75.5	76	5	SW	11	SW	77.8	29.526	0	0.05
6/11/2013	3:22 PM	75.3	75.5	75.3	77	4	SSW	6	SSW	77.7	29.525	0.01	0.05
6/11/2013	3:23 PM	75	75.2	75	78	3	S	6	SSW	77.3	29.527	0	0.05
6/11/2013	3:24 PM	74.9	75	74.9	79	3	SW	6	SW	77.3	29.527	0	0.05

Date	Time	Temp Out	Hi Temp	Low Temp	Out Hum	Wind Speed	Wind Dir	Hi Speed	Hi Dir	Heat Index	Bar	Rain	Rain Rate
6/11/2013	3:25 PM	74.7	74.8	74.7	80	4	SW	7	WSW	77	29.525	0	0.05
6/11/2013	3:26 PM	74.6	74.7	74.6	81	4	SW	8	WSW	77	29.525	0	0.05
6/11/2013	3:27 PM	74.5	74.6	74.5	81	3	WSW	4	WSW	76.8	29.525	0	0.05
6/11/2013	3:28 PM	74.4	74.5	74.4	81	1	WSW	3	WSW	76.7	29.522	0	0.05
6/11/2013	3:29 PM	74.3	74.4	74.3	81	4	SW	6	S	76.5	29.519	0	0.05
6/11/2013	3:30 PM	74.3	74.3	74.3	81	2	SW	4	SW	76.5	29.518	0	0.05
6/11/2013	3:31 PM	74.3	74.3	74.2	82	4	WSW	6	SW	76.6	29.518	0	0.05
6/11/2013	3:32 PM	74.3	74.3	74.2	83	1	SSE	3	S	76.6	29.518	0	0.05
6/11/2013	3:33 PM	74.3	74.3	74.3	83	2	S	3	SSW	76.6	29.518	0	0.05
6/11/2013	3:34 PM	74.3	74.3	74.3	83	1	S	3	S	76.6	29.517	0	0.05
6/11/2013	3:35 PM	74.4	74.4	74.3	84	2	SW	5	SW	76.9	29.516	0	0.04
6/11/2013	3:36 PM	74.4	74.4	74.4	83	2	SW	5	SW	76.8	29.515	0	0.04
6/11/2013	3:37 PM	74.5	74.5	74.4	84	0	S	2	S	77	29.514	0	0.04
6/11/2013	3:38 PM	74.5	74.5	74.4	82	1	S	3	S	76.9	29.514	0	0.04
6/11/2013	3:39 PM	74.5	74.5	74.4	82	0	S	1	S	76.9	29.512	0	0
6/11/2013	3:40 PM	74.5	74.5	74.5	83	2	S	4	SSW	77	29.512	0	0
6/11/2013	3:41 PM	74.5	74.5	74.5	82	1	SW	5	SW	76.9	29.511	0	0
6/11/2013	3:42 PM	74.5	74.5	74.5	82	0	SSE	1	SSE	76.9	29.511	0	0
6/11/2013	3:43 PM	74.6	74.6	74.5	82	2	SSE	3	SSE	77.1	29.511	0	0
6/11/2013	3:44 PM	74.6	74.6	74.6	83	3	SSE	5	WSW	77.1	29.509	0	0
6/11/2013	3:45 PM	74.6	74.6	74.6	83	1	S	3	WSW	77.1	29.51	0	0
6/11/2013	3:46 PM	74.7	74.7	74.6	83	2	SSW	4	SSW	77.3	29.509	0	0
6/11/2013	3:47 PM	74.7	74.7	74.7	83	1	SSW	2	SSW	77.3	29.507	0	0
6/11/2013	3:48 PM	74.8	74.8	74.7	82	1	SSW	2	SSW	77.4	29.507	0	0
6/11/2013	3:49 PM	74.8	74.8	74.7	82	1	SSW	5	SSW	77.4	29.508	0	0
6/11/2013	3:50 PM	74.8	74.8	74.7	81	3	SW	5	SW	77.3	29.506	0	0
6/11/2013	3:51 PM	74.8	74.8	74.8	81	2	S	4	S	77.3	29.505	0	0
6/11/2013	3:52 PM	74.9	74.9	74.8	82	2	SSW	5	SSW	77.5	29.507	0	0
6/11/2013	3:53 PM	74.9	74.9	74.8	81	2	SSE	5	SW	77.4	29.505	0	0
6/11/2013	3:54 PM	74.9	74.9	74.9	81	2	SSW	4	SSW	77.4	29.505	0	0
6/11/2013	3:55 PM	74.9	74.9	74.9	81	1	SSW	2	SSW	77.4	29.503	0	0
6/11/2013	3:56 PM	75	75	74.9	81	1	SSW	3	SSW	77.6	29.504	0	0
6/11/2013	3:57 PM	75	75	75	82	3	SSW	4	SSW	77.7	29.504	0	0
6/11/2013	3:58 PM	75	75	75	82	1	SSW	2	SSW	77.7	29.503	0	0
6/11/2013	3:59 PM	75	75	75	81	0	SSW	1	SSW	77.6	29.501	0	0
6/11/2013	4:00 PM	75	75	75	81	4	SW	6	WSW	77.6	29.501	0	0
6/11/2013	4:01 PM	75	75	75	82	2	W	5	SW	77.7	29.5	0	0
6/11/2013	4:02 PM	75	75	75	82	4	WSW	7	WSW	77.7	29.5	0	0
6/11/2013	4:03 PM	75	75	75	81	3	SW	6	SW	77.6	29.5	0	0
6/11/2013	4:04 PM	75	75	75	81	3	SW	6	SW	77.6	29.501	0	0
6/11/2013	4:05 PM	75	75	75	81	3	SSW	5	SW	77.6	29.503	0	0
6/11/2013	4:06 PM	75	75	75	81	1	SSW	3	SW	77.6	29.501	0	0
6/11/2013	4:07 PM	74.9	75	74.9	81	5	S	9	SSE	77.4	29.501	0	0
6/11/2013	4:08 PM	74.8	74.9	74.8	80	6	SW	9	WSW	77.2	29.503	0	0
6/11/2013	4:09 PM	74.7	74.8	74.7	79	5	SW	8	SW	77	29.505	0.03	1.86
6/11/2013	4:10 PM	74.6	74.7	74.6	82	3	WSW	7	SW	77.1	29.507	0.03	4.65
6/11/2013	4:11 PM	74.4	74.6	74.4	82	8	SW	9	S	76.7	29.509	0.04	3.49
6/11/2013	4:12 PM	74	74.3	74	82	9	WSW	14	WSW	76.1	29.514	0.05	4.11
6/11/2013	4:13 PM	73.4	73.9	73.4	83	11	WSW	17	SW	75.4	29.513	0.01	4.11
6/11/2013	4:14 PM	73	73.3	73	82	7	WSW	12	SW	74.9	29.511	0	0.31
6/11/2013	4:15 PM	72.6	72.9	72.6	83	7	WSW	11	WSW	74.4	29.509	0	0.22
6/11/2013	4:16 PM	72.4	72.6	72.4	85	4	WSW	7	SW	74.3	29.508	0	0.16
6/11/2013	4:17 PM	72.2	72.4	72.2	85	5	SW	9	WSW	74.1	29.507	0	0.12
6/11/2013	4:18 PM	72.1	72.2	72.1	85	6	SW	8	WSW	73.9	29.504	0	0.1
6/11/2013	4:19 PM	72.1	72.1	72.1	86	2	WSW	8	WSW	74	29.504	0	0.09
6/11/2013	4:20 PM	72	72	72	86	2	SW	3	SW	73.9	29.504	0	0.08
6/11/2013	4:21 PM	72	72	72	87	4	WSW	9	WSW	74	29.503	0	0.07
6/11/2013	4:22 PM	72.1	72.1	72	88	2	WSW	3	WSW	74.2	29.501	0	0.06
6/11/2013	4:23 PM	72.1	72.1	72.1	88	1	WSW	3	WSW	74.2	29.5	0	0.06
6/11/2013	4:24 PM	72.2	72.2	72.1	88	1	WSW	2	WSW	74.3	29.5	0	0.05
6/11/2013	4:25 PM	72.2	72.2	72.2	89	3	WSW	4	WSW	74.4	29.501	0	0.05
6/11/2013	4:26 PM	72.3	72.3	72.2	89	1	WSW	4	WSW	74.5	29.5	0	0.04
6/11/2013	4:27 PM	72.3	72.3	72.3	89	1	WSW	2	WSW	74.5	29.5	0	0.04
6/11/2013	4:28 PM	72.4	72.4	72.4	89	3	W	7	W	74.6	29.5	0	0.04
6/11/2013	4:29 PM	72.5	72.5	72.4	89	2	SW	4	SW	74.8	29.499	0	0.04
6/11/2013	4:30 PM	72.6	72.6	72.5	89	1	SW	2	SW	74.9	29.5	0	0

Date	Time	Temp Out	Hi Temp	Low Temp	Out Hum	Wind Speed	Wind Dir	Hi Speed	Hi Dir	Heat Index	Bar	Rain	Rain Rate
6/11/2013	4:31 PM	72.7	72.7	72.6	89	1	SW	5	SW	75	29.499	0	0
6/11/2013	4:32 PM	72.7	72.7	72.7	89	4	WSW	8	WSW	75	29.499	0	0
6/11/2013	4:33 PM	72.8	72.8	72.7	88	2	SW	5	SW	75.1	29.499	0	0
6/11/2013	4:34 PM	72.9	72.9	72.8	88	2	SW	3	SW	75.2	29.498	0	0
6/11/2013	4:35 PM	72.9	72.9	72.9	88	3	SW	4	SW	75.2	29.498	0	0
6/11/2013	4:36 PM	73	73	73	88	1	SW	2	SW	75.3	29.498	0	0
6/11/2013	4:37 PM	73.1	73.1	73.1	88	1	SW	2	SW	75.4	29.497	0	0
6/11/2013	4:38 PM	73.2	73.2	73.1	88	1	SW	2	SW	75.5	29.497	0	0
6/11/2013	4:39 PM	73.2	73.2	73.2	88	2	SW	4	SW	75.5	29.496	0	0
6/11/2013	4:40 PM	73.3	73.3	73.3	87	1	SW	3	SW	75.6	29.495	0	0
6/11/2013	4:41 PM	73.3	73.3	73.3	87	1	SW	3	SW	75.6	29.494	0	0
6/11/2013	4:42 PM	73.3	73.3	73.3	87	0	SW	2	SW	75.6	29.494	0	0
6/11/2013	4:43 PM	73.4	73.4	73.4	88	2	SW	4	SW	75.7	29.494	0	0
6/11/2013	4:44 PM	73.4	73.4	73.4	88	2	SSW	4	S	75.7	29.493	0	0
6/11/2013	4:45 PM	73.5	73.5	73.4	87	3	SSW	4	SSW	75.8	29.492	0	0
6/11/2013	4:46 PM	73.5	73.5	73.5	88	1	SSW	3	SSW	75.8	29.491	0	0
6/11/2013	4:47 PM	73.6	73.6	73.6	88	2	SSW	3	SSW	75.9	29.492	0	0
6/11/2013	4:48 PM	73.7	73.7	73.6	87	1	SSW	2	SSW	76	29.49	0	0
6/11/2013	4:49 PM	73.8	73.8	73.7	88	4	WSW	7	WSW	76.1	29.492	0	0
6/11/2013	4:50 PM	73.8	73.8	73.8	87	4	WSW	7	WSW	76.1	29.49	0	0
6/11/2013	4:51 PM	73.9	73.9	73.8	86	5	SW	13	W	76.1	29.491	0	0
6/11/2013	4:52 PM	74.1	74.1	74	85	3	SW	7	SW	76.4	29.489	0	0
6/11/2013	4:53 PM	74.2	74.2	74.1	84	6	WSW	10	WNW	76.5	29.491	0	0
6/11/2013	4:54 PM	74.4	74.4	74.2	83	4	SSW	7	WSW	76.8	29.49	0	0
6/11/2013	4:55 PM	74.6	74.6	74.4	83	2	W	6	WSW	77.1	29.49	0	0
6/11/2013	4:56 PM	74.7	74.7	74.6	83	3	SW	6	WSW	77.3	29.488	0	0
6/11/2013	4:57 PM	74.9	74.9	74.8	83	3	WSW	7	SW	77.6	29.489	0	0
6/11/2013	4:58 PM	75	75	74.9	82	5	W	10	SW	77.7	29.489	0	0
6/11/2013	4:59 PM	75.2	75.2	75.1	82	4	SW	7	SW	78	29.488	0	0
6/11/2013	5:00 PM	75.3	75.3	75.2	81	6	SW	10	SW	78	29.489	0	0
6/11/2013	5:01 PM	75.4	75.4	75.3	80	6	WSW	9	WSW	78.1	29.489	0	0
6/11/2013	5:02 PM	75.5	75.5	75.5	79	6	WSW	10	WSW	78.1	29.49	0	0
6/11/2013	5:03 PM	75.7	75.7	75.6	78	7	WSW	9	WSW	78.3	29.49	0	0
6/11/2013	5:04 PM	75.8	75.8	75.7	79	5	WSW	8	WSW	78.5	29.489	0	0
6/11/2013	5:05 PM	76	76	75.8	79	2	W	4	SW	78.8	29.489	0	0
6/11/2013	5:06 PM	76.1	76.1	76	79	5	SW	10	SW	78.9	29.487	0	0
6/11/2013	5:07 PM	76.2	76.2	76.1	78	7	SW	10	WSW	78.9	29.486	0	0
6/11/2013	5:08 PM	76.4	76.4	76.2	77	7	SW	13	WSW	79	29.486	0	0
6/11/2013	5:09 PM	76.5	76.5	76.4	76	7	WSW	13	W	79.1	29.486	0	0
6/11/2013	5:10 PM	76.6	76.6	76.5	76	7	WSW	9	WSW	79.2	29.486	0	0
6/11/2013	5:11 PM	76.7	76.7	76.6	75	3	SW	5	WSW	79.2	29.487	0	0
6/11/2013	5:12 PM	76.8	76.8	76.7	76	7	SW	10	SW	79.4	29.488	0	0
6/11/2013	5:13 PM	76.9	76.9	76.8	74	6	WSW	11	WSW	79.3	29.486	0	0
6/11/2013	5:14 PM	76.9	76.9	76.9	75	5	SW	9	WSW	79.4	29.485	0	0
6/11/2013	5:15 PM	77	77	76.9	74	6	SW	10	SW	79.4	29.485	0	0
6/11/2013	5:16 PM	77.1	77.1	77	75	6	W	11	SW	79.6	29.487	0	0
6/11/2013	5:17 PM	77.1	77.1	77.1	73	9	WSW	11	SW	79.4	29.485	0	0
6/11/2013	5:18 PM	77.2	77.2	77.1	73	8	SW	12	WNW	79.5	29.485	0	0
6/11/2013	5:19 PM	77.2	77.2	77.2	72	7	WSW	13	WNW	79.4	29.484	0	0
6/11/2013	5:20 PM	77.3	77.3	77.2	71	9	SW	17	SW	79.4	29.485	0	0
6/11/2013	5:21 PM	77.3	77.3	77.2	71	7	SW	13	WSW	79.4	29.482	0	0
6/11/2013	5:22 PM	77.3	77.4	77.3	72	7	WSW	13	SW	79.5	29.482	0	0
6/11/2013	5:23 PM	77.4	77.4	77.4	70	7	WSW	12	SW	79.3	29.481	0	0
6/11/2013	5:24 PM	77.5	77.5	77.4	70	6	WSW	12	SW	79.4	29.484	0	0
6/11/2013	5:25 PM	77.5	77.5	77.5	70	6	W	12	NW	79.4	29.483	0	0
6/11/2013	5:26 PM	77.5	77.5	77.5	69	9	WSW	13	WSW	79.3	29.486	0	0
6/11/2013	5:27 PM	77.6	77.6	77.5	69	7	WSW	13	WSW	79.4	29.483	0	0
6/11/2013	5:28 PM	77.6	77.6	77.6	68	8	WSW	12	W	79.3	29.483	0	0
6/11/2013	5:29 PM	77.6	77.6	77.6	68	6	WSW	13	WSW	79.3	29.482	0	0
6/11/2013	5:30 PM	77.7	77.7	77.6	68	8	W	14	W	79.4	29.482	0	0
6/11/2013	5:31 PM	77.7	77.7	77.7	68	5	WSW	9	WNW	79.4	29.48	0	0
6/11/2013	5:32 PM	77.8	77.8	77.7	69	5	SW	8	WSW	79.7	29.481	0	0
6/11/2013	5:33 PM	77.8	77.8	77.8	69	3	W	5	W	79.7	29.481	0	0
6/11/2013	5:34 PM	77.9	77.9	77.8	69	8	WSW	20	SW	79.8	29.481	0	0
6/11/2013	5:35 PM	78	78	77.9	68	8	WSW	17	SW	79.8	29.479	0	0
6/11/2013	5:36 PM	78.1	78.1	78	67	9	WSW	20	WSW	79.8	29.478	0	0

Date	Time	Temp Out	Hi Temp	Low Temp	Out Hum	Wind Speed	Wind Dir	Hi Speed	Hi Dir	Heat Index	Bar	Rain	Rain Rate
6/11/2013	5:37 PM	78.2	78.2	78.1	67	7	WSW	12	NW	79.9	29.477	0	0
6/11/2013	5:38 PM	78.4	78.4	78.3	66	9	SW	14	WSW	80	29.477	0	0
6/11/2013	5:39 PM	78.5	78.5	78.4	67	8	WSW	12	W	80.3	29.478	0	0
6/11/2013	5:40 PM	78.6	78.6	78.5	66	6	WSW	11	SSW	80.3	29.479	0	0
6/11/2013	5:41 PM	78.7	78.7	78.6	66	5	W	8	W	80.4	29.476	0	0
6/11/2013	5:42 PM	78.7	78.7	78.6	66	5	WSW	11	WSW	80.4	29.474	0	0
6/11/2013	5:43 PM	78.7	78.7	78.7	66	8	WSW	11	WSW	80.4	29.476	0	0
6/11/2013	5:44 PM	78.7	78.7	78.7	66	6	W	10	W	80.4	29.477	0	0
6/11/2013	5:45 PM	78.7	78.7	78.7	67	4	W	7	W	80.5	29.476	0	0
6/11/2013	5:46 PM	78.7	78.7	78.7	66	9	WSW	15	SW	80.4	29.475	0	0
6/11/2013	5:47 PM	78.7	78.7	78.6	65	7	W	13	SW	80.3	29.476	0	0
6/11/2013	5:48 PM	78.7	78.7	78.7	66	6	SW	9	W	80.4	29.474	0	0
6/11/2013	5:49 PM	78.7	78.7	78.7	66	5	WSW	14	W	80.4	29.476	0	0
6/11/2013	5:50 PM	78.8	78.8	78.7	66	7	W	14	WSW	80.6	29.472	0	0
6/11/2013	5:51 PM	78.8	78.8	78.8	66	5	W	7	SW	80.6	29.474	0	0
6/11/2013	5:52 PM	78.9	78.9	78.8	66	3	W	6	WSW	80.7	29.472	0	0
6/11/2013	5:53 PM	78.9	78.9	78.9	66	8	WSW	14	W	80.7	29.47	0	0
6/11/2013	5:54 PM	78.9	78.9	78.9	65	6	SW	10	WSW	80.6	29.47	0	0
6/11/2013	5:55 PM	78.9	78.9	78.9	66	5	W	15	SW	80.7	29.47	0	0
6/11/2013	5:56 PM	79	79	78.9	65	6	SW	13	WSW	80.7	29.474	0	0
6/11/2013	5:57 PM	79	79	78.9	66	1	WNW	5	W	80.8	29.471	0	0
6/11/2013	5:58 PM	79	79	79	66	6	SW	14	W	80.8	29.469	0	0
6/11/2013	5:59 PM	79	79	79	65	6	W	11	W	80.7	29.472	0	0
6/11/2013	6:00 PM	79.1	79.1	79	64	8	WNW	11	SW	80.7	29.472	0	0
6/11/2013	6:01 PM	79.1	79.1	79.1	65	6	WNW	10	WSW	80.8	29.47	0	0
6/11/2013	6:02 PM	79.2	79.2	79.1	64	3	WNW	5	WNW	80.8	29.469	0	0
6/11/2013	6:03 PM	79.3	79.3	79.2	64	6	W	14	SW	81	29.468	0	0
6/11/2013	6:04 PM	79.3	79.3	79.3	65	3	W	6	W	81.1	29.469	0	0
6/11/2013	6:05 PM	79.3	79.3	79.3	65	3	NW	9	WNW	81.1	29.469	0	0
6/11/2013	6:06 PM	79.4	79.4	79.3	64	6	WSW	10	W	81.1	29.468	0	0
6/11/2013	6:07 PM	79.3	79.3	79.3	64	7	WSW	12	WSW	81	29.47	0	0
6/11/2013	6:08 PM	79.3	79.3	79.3	64	9	WSW	13	WSW	81	29.471	0	0
6/11/2013	6:09 PM	79.3	79.3	79.3	63	9	WSW	20	WSW	80.8	29.471	0	0
6/11/2013	6:10 PM	79.3	79.3	79.3	64	4	W	6	W	81	29.469	0	0
6/11/2013	6:11 PM	79.3	79.3	79.3	64	5	WSW	8	WSW	81	29.469	0	0
6/11/2013	6:12 PM	79.3	79.3	79.2	65	4	WSW	10	SW	81.1	29.469	0	0
6/11/2013	6:13 PM	79.2	79.2	79.2	65	5	W	10	SW	81	29.47	0	0
6/11/2013	6:14 PM	79.2	79.2	79.2	64	6	W	15	W	80.8	29.467	0	0
6/11/2013	6:15 PM	79.2	79.2	79.1	64	7	W	13	W	80.8	29.469	0	0
6/11/2013	6:16 PM	79.1	79.1	79.1	64	8	W	12	WNW	80.7	29.47	0	0
6/11/2013	6:17 PM	79	79.1	79	64	5	WSW	12	WSW	80.6	29.47	0	0
6/11/2013	6:18 PM	79	79.1	79	64	3	W	5	W	80.6	29.471	0	0
6/11/2013	6:19 PM	79	79	79	65	4	W	7	WNW	80.7	29.474	0	0
6/11/2013	6:20 PM	79	79	79	65	3	WNW	6	WNW	80.7	29.472	0	0
6/11/2013	6:21 PM	78.9	78.9	78.9	65	4	W	8	WNW	80.6	29.472	0	0
6/11/2013	6:22 PM	78.9	78.9	78.9	65	6	W	9	WNW	80.6	29.472	0	0
6/11/2013	6:23 PM	78.9	78.9	78.9	65	6	W	11	SW	80.6	29.472	0	0
6/11/2013	6:24 PM	78.9	78.9	78.9	64	6	W	9	W	80.5	29.472	0	0
6/11/2013	6:25 PM	78.9	78.9	78.8	64	6	W	8	WNW	80.5	29.471	0	0
6/11/2013	6:26 PM	78.9	78.9	78.8	64	7	SW	13	SW	80.5	29.47	0	0
6/11/2013	6:27 PM	78.9	78.9	78.9	65	7	SW	13	SW	80.6	29.47	0	0
6/11/2013	6:28 PM	78.9	78.9	78.9	64	9	WSW	18	W	80.5	29.471	0	0
6/11/2013	6:29 PM	78.9	78.9	78.9	64	3	WSW	10	WSW	80.5	29.47	0	0
6/11/2013	6:30 PM	79	79	79	65	2	W	3	W	80.7	29.471	0	0
6/11/2013	6:31 PM	79	79	79	64	7	WSW	9	WSW	80.6	29.47	0	0
6/11/2013	6:32 PM	79	79	79	64	5	WNW	8	WNW	80.6	29.47	0	0
6/11/2013	6:33 PM	79	79	79	65	2	W	4	W	80.7	29.47	0	0
6/11/2013	6:34 PM	79	79	79	65	6	W	11	WSW	80.7	29.472	0	0
6/11/2013	6:35 PM	79	79	79	65	6	W	11	W	80.7	29.47	0	0
6/11/2013	6:36 PM	79	79	79	64	5	W	10	SW	80.6	29.47	0	0
6/11/2013	6:37 PM	79	79	79	65	4	WSW	6	SW	80.7	29.469	0	0
6/11/2013	6:38 PM	79	79	79	65	5	W	8	W	80.7	29.47	0	0
6/11/2013	6:39 PM	79	79	78.9	64	5	WSW	10	WSW	80.6	29.47	0	0
6/11/2013	6:40 PM	78.9	79	78.9	65	2	WSW	5	WSW	80.6	29.47	0	0
6/11/2013	6:41 PM	78.9	78.9	78.9	65	4	WSW	8	W	80.6	29.471	0	0
6/11/2013	6:42 PM	78.9	78.9	78.9	65	4	W	10	WSW	80.6	29.47	0	0

Date	Time	Temp Out	Hi Temp	Low Temp	Out Hum	Wind Speed	Wind Dir	Hi Speed	Hi Dir	Heat Index	Bar	Rain	Rain Rate
6/11/2013	6:43 PM	78.9	78.9	78.9	64	6	WSW	11	SW	80.5	29.47	0	0
6/11/2013	6:44 PM	78.9	78.9	78.9	65	2	W	4	WSW	80.6	29.472	0	0
6/11/2013	6:45 PM	78.9	78.9	78.9	65	3	WSW	8	WSW	80.6	29.475	0	0
6/11/2013	6:46 PM	78.8	78.9	78.8	64	6	WSW	8	WSW	80.3	29.475	0	0
6/11/2013	6:47 PM	78.8	78.9	78.8	65	4	WNW	7	SW	80.4	29.478	0	0
6/11/2013	6:48 PM	78.8	78.8	78.8	64	6	WNW	10	NW	80.3	29.481	0	0
6/11/2013	6:49 PM	78.8	78.8	78.8	64	6	NW	9	NW	80.3	29.489	0	0
6/11/2013	6:50 PM	78.8	78.8	78.8	64	6	WNW	9	WNW	80.3	29.488	0	0
6/11/2013	6:51 PM	78.6	78.8	78.6	64	13	NW	18	NW	80.1	29.49	0	0
6/11/2013	6:52 PM	77.9	78.5	77.9	65	11	WNW	19	NW	79.3	29.487	0	0
6/11/2013	6:53 PM	77.1	77.8	77.1	67	11	WNW	16	WNW	78.7	29.49	0	0
6/11/2013	6:54 PM	76.5	77	76.5	70	7	WNW	12	NNW	78.4	29.487	0	0
6/11/2013	6:55 PM	75.9	76.4	75.9	71	7	WNW	12	WNW	77.8	29.489	0	0
6/11/2013	6:56 PM	75.4	75.8	75.4	72	6	NW	8	NNW	77.3	29.49	0	0
6/11/2013	6:57 PM	74.9	75.3	74.9	73	7	NW	12	NW	76.8	29.489	0	0
6/11/2013	6:58 PM	74.5	74.8	74.5	73	5	WNW	8	NNW	76.4	29.489	0	0
6/11/2013	6:59 PM	74.2	74.5	74.2	74	5	WNW	8	W	76.1	29.489	0	0
6/11/2013	7:00 PM	74	74.2	74	75	5	WNW	8	WNW	75.9	29.49	0	0
6/11/2013	7:01 PM	73.8	74	73.8	75	5	WNW	7	WNW	75.6	29.491	0	0
6/11/2013	7:02 PM	73.7	73.8	73.7	75	5	W	8	NW	75.5	29.491	0	0
6/11/2013	7:03 PM	73.6	73.7	73.6	75	3	W	9	W	75.3	29.492	0	0
6/11/2013	7:04 PM	73.5	73.6	73.5	75	4	WNW	9	WNW	75.2	29.49	0	0
6/11/2013	7:05 PM	73.5	73.5	73.5	75	5	WNW	10	WNW	75.2	29.492	0	0
6/11/2013	7:06 PM	73.5	73.5	73.5	75	7	WNW	11	NW	75.2	29.492	0	0
6/11/2013	7:07 PM	73.4	73.5	73.4	75	7	WNW	11	W	75.1	29.494	0	0
6/11/2013	7:08 PM	73.4	73.4	73.4	75	7	W	13	W	75.1	29.492	0	0
6/11/2013	7:09 PM	73.4	73.4	73.4	75	5	WNW	7	W	75.1	29.493	0	0
6/11/2013	7:10 PM	73.4	73.5	73.4	75	5	W	9	WNW	75.1	29.492	0	0
6/11/2013	7:11 PM	73.4	73.4	73.4	75	8	W	13	WNW	75.1	29.491	0	0
6/11/2013	7:12 PM	73.4	73.4	73.4	75	9	NW	14	W	75.1	29.492	0	0
6/11/2013	7:13 PM	73.4	73.4	73.4	75	7	W	10	W	75.1	29.492	0	0
6/11/2013	7:14 PM	73.4	73.4	73.4	75	6	W	9	WNW	75.1	29.49	0	0
6/11/2013	7:15 PM	73.3	73.4	73.3	75	9	W	13	NNW	74.9	29.494	0	0
6/11/2013	7:16 PM	73.3	73.4	73.3	74	5	WNW	10	W	74.8	29.495	0	0
6/11/2013	7:17 PM	73.3	73.4	73.3	74	7	WNW	12	WNW	74.8	29.494	0	0
6/11/2013	7:18 PM	73.4	73.4	73.3	74	8	WNW	14	WSW	75	29.496	0	0
6/11/2013	7:19 PM	73.4	73.4	73.4	74	11	WNW	15	NW	75	29.496	0	0
6/11/2013	7:20 PM	73.3	73.4	73.3	75	8	WNW	20	WNW	74.9	29.498	0	0
6/11/2013	7:21 PM	73.2	73.3	73.2	76	6	W	11	W	74.8	29.497	0	0
6/11/2013	7:22 PM	73.1	73.2	73.1	77	5	W	6	WNW	74.8	29.498	0	0
6/11/2013	7:23 PM	72.9	73	72.9	77	8	W	15	W	74.5	29.497	0	0
6/11/2013	7:24 PM	72.8	72.9	72.8	77	5	W	11	WNW	74.3	29.5	0	0
6/11/2013	7:25 PM	72.7	72.8	72.7	77	6	WNW	7	WNW	74.2	29.499	0	0
6/11/2013	7:26 PM	72.6	72.7	72.6	77	4	WNW	9	SW	74	29.5	0	0
6/11/2013	7:27 PM	72.6	72.6	72.6	77	3	W	7	SSW	74	29.499	0	0
6/11/2013	7:28 PM	72.5	72.6	72.5	77	4	WNW	10	WNW	73.9	29.499	0	0
6/11/2013	7:29 PM	72.5	72.5	72.5	76	5	WNW	8	WNW	73.8	29.499	0	0
6/11/2013	7:30 PM	72.6	72.6	72.5	77	3	WSW	5	NW	74	29.498	0	0
6/11/2013	7:31 PM	72.6	72.6	72.5	77	6	NW	12	WNW	74	29.498	0	0
6/11/2013	7:32 PM	72.6	72.6	72.6	77	4	W	7	WNW	74	29.498	0	0
6/11/2013	7:33 PM	72.7	72.7	72.6	76	3	WNW	6	W	74.1	29.499	0	0
6/11/2013	7:34 PM	72.7	72.7	72.7	76	3	NW	6	NW	74.1	29.498	0	0
6/11/2013	7:35 PM	72.8	72.8	72.8	77	6	W	9	WNW	74.3	29.499	0	0
6/11/2013	7:36 PM	72.8	72.8	72.8	77	5	WNW	13	WSW	74.3	29.498	0	0
6/11/2013	7:37 PM	72.9	72.9	72.8	76	4	NW	9	WSW	74.4	29.499	0	0
6/11/2013	7:38 PM	72.9	72.9	72.9	76	2	WNW	3	WNW	74.4	29.498	0	0
6/11/2013	7:39 PM	73	73	72.9	76	5	NW	11	WSW	74.6	29.497	0	0
6/11/2013	7:40 PM	73	73	73	76	3	W	5	WNW	74.6	29.5	0	0
6/11/2013	7:41 PM	73.1	73.1	73	76	2	WNW	3	WNW	74.7	29.499	0	0
6/11/2013	7:42 PM	73.1	73.1	73.1	76	4	WNW	9	W	74.7	29.499	0	0
6/11/2013	7:43 PM	73.2	73.2	73.1	76	5	WNW	7	WNW	74.8	29.499	0	0
6/11/2013	7:44 PM	73.2	73.2	73.2	76	5	W	12	W	74.8	29.499	0	0
6/11/2013	7:45 PM	73.3	73.3	73.2	75	5	W	11	WSW	74.9	29.499	0	0
6/11/2013	7:46 PM	73.3	73.3	73.3	75	2	WNW	3	WNW	74.9	29.5	0	0
6/11/2013	7:47 PM	73.4	73.4	73.4	76	2	WNW	5	W	75.1	29.498	0	0
6/11/2013	7:48 PM	73.4	73.4	73.4	75	4	W	8	W	75.1	29.5	0	0

Date	Time	Temp Out	Hi Temp	Low Temp	Out Hum	Wind Speed	Wind Dir	Hi Speed	Hi Dir	Heat Index	Bar	Rain	Rain Rate
6/11/2013	7:49 PM	73.5	73.5	73.4	76	3	WSW	6	WSW	75.2	29.499	0	0
6/11/2013	7:50 PM	73.5	73.5	73.5	75	3	NW	6	WNW	75.2	29.499	0	0
6/11/2013	7:51 PM	73.5	73.5	73.5	75	4	WNW	7	WNW	75.2	29.501	0	0
6/11/2013	7:52 PM	73.5	73.5	73.5	75	5	W	8	W	75.2	29.501	0	0
6/11/2013	7:53 PM	73.6	73.6	73.5	75	6	WNW	8	W	75.3	29.499	0	0
6/11/2013	7:54 PM	73.6	73.6	73.5	75	5	W	9	WSW	75.3	29.501	0	0
6/11/2013	7:55 PM	73.6	73.6	73.6	75	3	WSW	6	WSW	75.3	29.501	0	0
6/11/2013	7:56 PM	73.6	73.6	73.6	75	2	W	7	W	75.3	29.5	0	0
6/11/2013	7:57 PM	73.6	73.6	73.6	75	4	W	8	WNW	75.3	29.5	0	0
6/11/2013	7:58 PM	73.6	73.6	73.6	75	3	W	6	W	75.3	29.5	0	0
6/11/2013	7:59 PM	73.6	73.6	73.6	75	3	WNW	6	SW	75.3	29.5	0	0
6/11/2013	8:00 PM	73.6	73.6	73.6	75	3	WSW	7	WNW	75.3	29.5	0	0
6/11/2013	8:01 PM	73.6	73.6	73.6	75	3	W	7	WNW	75.3	29.501	0	0
6/11/2013	8:02 PM	73.6	73.6	73.6	75	3	W	6	W	75.3	29.5	0	0
6/11/2013	8:03 PM	73.6	73.6	73.6	75	3	W	7	W	75.3	29.5	0	0
6/11/2013	8:04 PM	73.6	73.6	73.6	75	1	NW	4	NW	75.3	29.501	0	0
6/11/2013	8:05 PM	73.6	73.6	73.5	75	0	NW	1	NW	75.3	29.501	0	0
6/11/2013	8:06 PM	73.5	73.5	73.5	75	2	W	3	NW	75.2	29.501	0	0
6/11/2013	8:07 PM	73.5	73.5	73.5	75	1	W	4	SW	75.2	29.502	0	0
6/11/2013	8:08 PM	73.5	73.5	73.5	75	5	W	9	W	75.2	29.501	0	0
6/11/2013	8:09 PM	73.4	73.5	73.4	75	2	W	8	W	75.1	29.501	0	0
6/11/2013	8:10 PM	73.4	73.4	73.4	75	6	W	11	W	75.1	29.502	0	0
6/11/2013	8:11 PM	73.4	73.4	73.4	75	2	W	5	W	75.1	29.502	0	0
6/11/2013	8:12 PM	73.4	73.4	73.4	75	1	W	2	W	75.1	29.503	0	0
6/11/2013	8:13 PM	73.4	73.4	73.4	75	5	WNW	9	WSW	75.1	29.503	0	0
6/11/2013	8:14 PM	73.4	73.4	73.3	75	1	WNW	3	WNW	75.1	29.505	0	0
6/11/2013	8:15 PM	73.3	73.3	73.3	75	4	W	8	W	74.9	29.504	0	0
6/11/2013	8:16 PM	73.3	73.3	73.3	75	3	W	9	NW	74.9	29.504	0	0
6/11/2013	8:17 PM	73.3	73.3	73.3	75	5	WNW	9	W	74.9	29.504	0	0
6/11/2013	8:18 PM	73.3	73.3	73.3	75	2	WNW	4	W	74.9	29.503	0	0
6/11/2013	8:19 PM	73.3	73.3	73.3	75	1	WNW	3	WNW	74.9	29.503	0	0
6/11/2013	8:20 PM	73.3	73.3	73.3	75	2	WNW	3	WNW	74.9	29.503	0	0
6/11/2013	8:21 PM	73.3	73.3	73.3	75	2	WNW	3	WNW	74.9	29.504	0	0
6/11/2013	8:22 PM	73.2	73.3	73.2	75	2	W	7	W	74.8	29.503	0	0
6/11/2013	8:23 PM	73.2	73.2	73.2	75	3	W	7	W	74.8	29.504	0	0
6/11/2013	8:24 PM	73.2	73.2	73.2	74	5	WNW	8	W	74.7	29.505	0	0
6/11/2013	8:25 PM	73.2	73.2	73.2	75	2	W	4	W	74.8	29.506	0	0
6/11/2013	8:26 PM	73.3	73.3	73.2	74	3	NW	4	NW	74.8	29.505	0	0
6/11/2013	8:27 PM	73.2	73.3	73.2	74	3	W	7	W	74.7	29.505	0	0
6/11/2013	8:28 PM	73.3	73.3	73.3	74	3	W	8	WNW	74.8	29.506	0	0
6/11/2013	8:29 PM	73.3	73.3	73.3	74	3	WNW	8	NW	74.8	29.505	0	0
6/11/2013	8:30 PM	73.3	73.3	73.3	74	1	WNW	6	WNW	74.8	29.506	0	0
6/11/2013	8:31 PM	73.3	73.3	73.3	74	3	WNW	7	W	74.8	29.506	0	0
6/11/2013	8:32 PM	73.3	73.3	73.3	74	2	WNW	5	WNW	74.8	29.506	0	0
6/11/2013	8:33 PM	73.3	73.3	73.3	74	2	WNW	4	W	74.8	29.506	0	0
6/11/2013	8:34 PM	73.3	73.3	73.3	74	2	W	6	W	74.8	29.505	0	0
6/11/2013	8:35 PM	73.3	73.3	73.3	74	0	W	1	W	74.8	29.504	0	0
6/11/2013	8:36 PM	73.3	73.3	73.3	75	1	W	3	W	74.9	29.505	0	0
6/11/2013	8:37 PM	73.3	73.3	73.3	74	1	WNW	4	WNW	74.8	29.506	0	0
6/11/2013	8:38 PM	73.3	73.3	73.3	74	4	W	6	W	74.8	29.507	0	0
6/11/2013	8:39 PM	73.3	73.3	73.3	74	3	W	4	W	74.8	29.507	0	0
6/11/2013	8:40 PM	73.3	73.3	73.3	74	3	W	7	W	74.8	29.509	0	0
6/11/2013	8:41 PM	73.3	73.3	73.3	74	2	WNW	5	NW	74.8	29.51	0	0
6/11/2013	8:42 PM	73.3	73.3	73.3	74	1	WNW	2	WNW	74.8	29.51	0	0
6/11/2013	8:43 PM	73.3	73.3	73.3	74	0	WNW	3	WNW	74.8	29.511	0	0
6/11/2013	8:44 PM	73.3	73.3	73.3	74	2	WNW	4	WNW	74.8	29.512	0	0
6/11/2013	8:45 PM	73.3	73.3	73.3	74	2	WNW	3	WNW	74.8	29.513	0	0
6/11/2013	8:46 PM	73.3	73.3	73.3	74	3	WNW	6	W	74.8	29.513	0	0
6/11/2013	8:47 PM	73.2	73.3	73.2	74	4	W	7	W	74.7	29.514	0	0
6/11/2013	8:48 PM	73.3	73.3	73.2	74	2	W	4	W	74.8	29.514	0	0
6/11/2013	8:49 PM	73.2	73.3	73.2	74	2	W	5	W	74.7	29.516	0	0
6/11/2013	8:50 PM	73.3	73.3	73.3	74	1	W	2	W	74.8	29.516	0	0
6/11/2013	8:51 PM	73.3	73.3	73.3	74	1	W	2	W	74.8	29.517	0	0
6/11/2013	8:52 PM	73.2	73.3	73.2	74	3	WNW	5	W	74.7	29.518	0	0
6/11/2013	8:53 PM	73.3	73.3	73.2	74	2	WNW	2	WNW	74.8	29.518	0	0
6/11/2013	8:54 PM	73.3	73.3	73.2	74	1	WNW	3	WNW	74.8	29.518	0	0

Date	Time	Temp Out	Hi Temp	Low Temp	Out Hum	Wind Speed	Wind Dir	Hi Speed	Hi Dir	Heat Index	Bar	Rain	Rain Rate
6/11/2013	8:55 PM	73.2	73.3	73.2	74	3	WNW	6	NW	74.7	29.518	0	0
6/11/2013	8:56 PM	73.2	73.3	73.2	74	2	WNW	4	WNW	74.7	29.518	0	0
6/11/2013	8:57 PM	73.3	73.3	73.2	74	2	WNW	4	WNW	74.8	29.518	0	0
6/11/2013	8:58 PM	73.2	73.3	73.2	74	2	WNW	3	WNW	74.7	29.518	0	0
6/11/2013	8:59 PM	73.2	73.3	73.2	74	4	WNW	6	WNW	74.7	29.519	0	0
6/11/2013	9:00 PM	73.3	73.3	73.2	74	3	WNW	5	WNW	74.8	29.521	0	0
6/11/2013	9:01 PM	73.3	73.3	73.3	74	3	WNW	4	WNW	74.8	29.521	0	0
6/11/2013	9:02 PM	73.3	73.3	73.3	74	4	WNW	5	WNW	74.8	29.521	0	0
6/11/2013	9:03 PM	73.3	73.3	73.3	74	3	WNW	6	WNW	74.8	29.523	0	0
6/11/2013	9:04 PM	73.3	73.3	73.3	74	3	WNW	6	WNW	74.8	29.523	0	0
6/11/2013	9:05 PM	73.3	73.3	73.3	74	3	WNW	4	WNW	74.8	29.524	0	0
6/11/2013	9:06 PM	73.3	73.3	73.3	74	3	WNW	4	WNW	74.8	29.525	0	0
6/11/2013	9:07 PM	73.3	73.3	73.3	74	2	WNW	5	WNW	74.8	29.526	0	0
6/11/2013	9:08 PM	73.3	73.3	73.3	74	4	WNW	7	WNW	74.8	29.526	0	0
6/11/2013	9:09 PM	73.3	73.4	73.3	74	3	W	5	WSW	74.8	29.527	0	0
6/11/2013	9:10 PM	73.3	73.3	73.3	74	2	W	3	W	74.8	29.526	0	0
6/11/2013	9:11 PM	73.3	73.3	73.3	74	4	W	7	WNW	74.8	29.526	0	0
6/11/2013	9:12 PM	73.3	73.3	73.3	74	3	W	5	NNW	74.8	29.527	0	0
6/11/2013	9:13 PM	73.3	73.3	73.3	74	3	W	6	W	74.8	29.526	0	0
6/11/2013	9:14 PM	73.3	73.3	73.3	74	2	W	5	WNW	74.8	29.527	0	0
6/11/2013	9:15 PM	73.3	73.3	73.3	74	6	W	9	W	74.8	29.525	0	0
6/11/2013	9:16 PM	73.3	73.3	73.3	73	5	WNW	8	WNW	74.8	29.525	0	0
6/11/2013	9:17 PM	73.3	73.3	73.3	74	4	W	7	W	74.8	29.527	0	0
6/11/2013	9:18 PM	73.3	73.3	73.3	73	3	W	8	W	74.8	29.528	0	0
6/11/2013	9:19 PM	73.3	73.3	73.3	73	0	W	1	W	74.8	29.529	0	0
6/11/2013	9:20 PM	73.2	73.3	73.2	73	5	W	8	WSW	74.6	29.528	0	0
6/11/2013	9:21 PM	73.2	73.3	73.2	73	5	NW	10	WSW	74.6	29.528	0	0
6/11/2013	9:22 PM	73.2	73.2	73.2	73	3	WNW	6	WNW	74.6	29.528	0	0
6/11/2013	9:23 PM	73.2	73.2	73.2	73	6	W	9	NW	74.6	29.528	0	0
6/11/2013	9:24 PM	73.2	73.2	73.2	73	4	WNW	6	WNW	74.6	29.529	0	0
6/11/2013	9:25 PM	73.2	73.2	73.2	73	3	WNW	5	W	74.6	29.529	0	0
6/11/2013	9:26 PM	73.2	73.2	73.2	73	1	NW	4	W	74.6	29.529	0	0
6/11/2013	9:27 PM	73.2	73.2	73.2	73	3	WNW	7	WNW	74.6	29.53	0	0
6/11/2013	9:28 PM	73.2	73.2	73.2	72	3	WNW	6	WNW	74.6	29.53	0	0
6/11/2013	9:29 PM	73.2	73.2	73.2	72	3	NW	4	NW	74.6	29.533	0	0
6/11/2013	9:30 PM	73.2	73.2	73.2	72	3	WNW	6	WNW	74.6	29.533	0	0
6/11/2013	9:31 PM	73.2	73.2	73.2	72	2	WNW	4	WNW	74.6	29.535	0	0
6/11/2013	9:32 PM	73.2	73.2	73.1	72	2	WNW	4	WNW	74.6	29.535	0	0
6/11/2013	9:33 PM	73.1	73.2	73.1	72	3	WNW	8	NNW	74.4	29.534	0	0
6/11/2013	9:34 PM	73.1	73.1	73.1	72	5	W	7	NNW	74.4	29.534	0	0
6/11/2013	9:35 PM	73.1	73.1	73.1	72	5	WSW	9	WNW	74.4	29.532	0	0
6/11/2013	9:36 PM	73.1	73.1	73.1	72	5	W	9	WSW	74.4	29.535	0	0
6/11/2013	9:37 PM	73.1	73.1	73.1	71	4	W	5	W	74.3	29.534	0	0
6/11/2013	9:38 PM	73.1	73.1	73.1	71	4	W	7	NW	74.3	29.535	0	0
6/11/2013	9:39 PM	73.1	73.1	73.1	71	5	W	9	WSW	74.3	29.535	0	0
6/11/2013	9:40 PM	73.1	73.1	73.1	71	5	WNW	10	W	74.3	29.536	0	0
6/11/2013	9:41 PM	73.1	73.1	73.1	71	5	WNW	10	W	74.3	29.537	0	0
6/11/2013	9:42 PM	73.1	73.1	73.1	71	3	WNW	7	WNW	74.3	29.538	0	0
6/11/2013	9:43 PM	73	73.1	73	71	4	WNW	7	WSW	74.2	29.539	0	0
6/11/2013	9:44 PM	73.1	73.1	73	71	3	WNW	6	NW	74.3	29.539	0	0
6/11/2013	9:45 PM	73	73.1	73	71	2	WNW	4	WNW	74.2	29.539	0	0
6/11/2013	9:46 PM	73	73.1	73	71	4	W	8	NW	74.2	29.539	0	0
6/11/2013	9:47 PM	73	73	73	71	4	WNW	8	WNW	74.2	29.539	0	0
6/11/2013	9:48 PM	73	73	73	71	3	WNW	4	WNW	74.2	29.541	0	0
6/11/2013	9:49 PM	73	73	73	71	3	NNW	6	NNW	74.2	29.543	0	0
6/11/2013	9:50 PM	73	73	73	71	4	W	6	W	74.2	29.544	0	0
6/11/2013	9:51 PM	72.9	73	72.9	71	6	WNW	10	WNW	74	29.545	0	0
6/11/2013	9:52 PM	72.9	72.9	72.9	71	3	W	6	W	74	29.544	0	0
6/11/2013	9:53 PM	72.9	72.9	72.9	71	1	WNW	3	WNW	74	29.546	0	0
6/11/2013	9:54 PM	72.8	72.9	72.8	72	3	WNW	6	WSW	74	29.548	0	0
6/11/2013	9:55 PM	72.8	72.8	72.8	72	2	WNW	5	WSW	74	29.549	0	0
6/11/2013	9:56 PM	72.8	72.8	72.8	72	3	SSW	7	SW	74	29.548	0	0
6/11/2013	9:57 PM	72.8	72.8	72.8	72	2	W	6	NW	74	29.548	0	0
6/11/2013	9:58 PM	72.7	72.8	72.7	72	5	WNW	9	W	73.8	29.549	0	0
6/11/2013	9:59 PM	72.7	72.7	72.7	72	4	W	6	W	73.8	29.55	0	0
6/11/2013	10:00 PM	72.6	72.7	72.6	72	2	WNW	5	WNW	73.7	29.549	0	0

Date	Time	Temp Out	Hi Temp	Low Temp	Out Hum	Wind Speed	Wind Dir	Hi Speed	Hi Dir	Heat Index	Bar	Rain	Rain Rate
6/11/2013	10:01 PM	72.6	72.6	72.6	72	2	WNW	6	W	73.7	29.55	0	0
6/11/2013	10:02 PM	72.6	72.6	72.6	72	3	W	7	W	73.7	29.549	0	0
6/11/2013	10:03 PM	72.5	72.6	72.5	72	6	W	9	W	73.5	29.55	0	0
6/11/2013	10:04 PM	72.5	72.5	72.5	72	4	W	5	NW	73.5	29.549	0	0
6/11/2013	10:05 PM	72.5	72.5	72.5	72	3	NNW	6	W	73.5	29.552	0	0
6/11/2013	10:06 PM	72.5	72.5	72.5	72	5	WSW	12	WSW	73.5	29.549	0	0
6/11/2013	10:07 PM	72.5	72.5	72.4	72	4	NW	5	NW	73.5	29.551	0	0
6/11/2013	10:08 PM	72.4	72.4	72.4	72	1	NNW	2	NNW	73.4	29.551	0	0
6/11/2013	10:09 PM	72.4	72.4	72.4	72	1	WNW	5	WNW	73.4	29.552	0	0
6/11/2013	10:10 PM	72.4	72.4	72.4	72	2	WNW	3	WNW	73.4	29.552	0	0
6/11/2013	10:11 PM	72.4	72.4	72.4	72	3	WNW	5	NW	73.4	29.552	0	0
6/11/2013	10:12 PM	72.4	72.4	72.4	72	5	WNW	11	WNW	73.4	29.55	0	0
6/11/2013	10:13 PM	72.4	72.4	72.4	72	3	WNW	5	WNW	73.4	29.553	0	0
6/11/2013	10:14 PM	72.4	72.4	72.4	72	3	W	6	WSW	73.4	29.554	0	0
6/11/2013	10:15 PM	72.4	72.4	72.4	72	3	WNW	5	W	73.4	29.554	0	0
6/11/2013	10:16 PM	72.4	72.4	72.4	72	4	WNW	9	WSW	73.4	29.554	0	0
6/11/2013	10:17 PM	72.4	72.4	72.4	72	3	WNW	8	WNW	73.4	29.554	0	0
6/11/2013	10:18 PM	72.3	72.4	72.3	72	3	W	7	WNW	73.3	29.554	0	0
6/11/2013	10:19 PM	72.3	72.4	72.3	72	3	WNW	4	WNW	73.3	29.555	0	0
6/11/2013	10:20 PM	72.3	72.3	72.3	72	2	WNW	3	WNW	73.3	29.554	0	0
6/11/2013	10:21 PM	72.3	72.3	72.3	72	5	WNW	8	W	73.3	29.556	0	0
6/11/2013	10:22 PM	72.3	72.3	72.3	72	2	WNW	4	NW	73.3	29.554	0	0
6/11/2013	10:23 PM	72.3	72.3	72.3	72	3	WNW	5	W	73.3	29.556	0	0
6/11/2013	10:24 PM	72.2	72.3	72.2	72	3	WNW	5	WNW	73.1	29.557	0	0
6/11/2013	10:25 PM	72.2	72.3	72.2	72	4	WNW	7	WNW	73.1	29.557	0	0
6/11/2013	10:26 PM	72.2	72.2	72.2	72	3	WNW	6	WNW	73.1	29.557	0	0
6/11/2013	10:27 PM	72.2	72.2	72.2	71	3	WNW	5	WNW	73	29.557	0	0
6/11/2013	10:28 PM	72.2	72.2	72.2	71	3	WNW	4	WNW	73	29.557	0	0
6/11/2013	10:29 PM	72.2	72.2	72.2	71	2	WNW	4	WNW	73	29.56	0	0
6/11/2013	10:30 PM	72.2	72.2	72.2	71	3	WNW	4	WNW	73	29.559	0	0
6/11/2013	10:31 PM	72.2	72.2	72.1	71	1	WNW	3	WNW	73	29.559	0	0
6/11/2013	10:32 PM	72.1	72.2	72.1	72	0	WNW	2	WNW	73	29.558	0	0
6/11/2013	10:33 PM	72.1	72.1	72.1	72	4	WNW	7	WNW	73	29.559	0	0
6/11/2013	10:34 PM	72.1	72.1	72.1	71	2	WNW	5	WSW	72.9	29.558	0	0
6/11/2013	10:35 PM	72.1	72.1	72.1	71	1	W	3	W	72.9	29.558	0	0
6/11/2013	10:36 PM	72	72.1	72	71	3	NW	4	NW	72.8	29.557	0	0
6/11/2013	10:37 PM	72	72	72	72	2	NW	3	NW	72.8	29.558	0	0
6/11/2013	10:38 PM	72	72	72	72	3	NW	6	W	72.8	29.56	0	0
6/11/2013	10:39 PM	72	72	72	72	4	W	7	NW	72.8	29.559	0	0
6/11/2013	10:40 PM	71.9	72	71.9	71	3	WNW	7	NW	72.6	29.561	0	0
6/11/2013	10:41 PM	72	72	71.9	72	4	WNW	6	W	72.8	29.562	0	0
6/11/2013	10:42 PM	71.9	72	71.9	72	2	WNW	4	WNW	72.7	29.56	0	0
6/11/2013	10:43 PM	71.9	71.9	71.9	72	2	WNW	3	W	72.7	29.561	0	0
6/11/2013	10:44 PM	71.9	71.9	71.9	72	3	W	4	W	72.7	29.563	0	0
6/11/2013	10:45 PM	71.9	71.9	71.9	72	2	W	6	W	72.7	29.562	0	0
6/11/2013	10:46 PM	71.8	71.9	71.8	72	2	NW	4	W	72.6	29.563	0	0
6/11/2013	10:47 PM	71.8	71.9	71.8	72	3	NW	4	WNW	72.6	29.561	0	0
6/11/2013	10:48 PM	71.8	71.9	71.8	72	3	NW	6	W	72.6	29.561	0	0
6/11/2013	10:49 PM	71.7	71.8	71.7	72	4	WNW	5	WSW	72.4	29.561	0	0
6/11/2013	10:50 PM	71.7	71.8	71.7	72	2	W	4	W	72.4	29.559	0	0
6/11/2013	10:51 PM	71.7	71.7	71.7	72	1	W	3	W	72.4	29.558	0	0
6/11/2013	10:52 PM	71.7	71.7	71.7	72	3	W	4	W	72.4	29.559	0	0
6/11/2013	10:53 PM	71.6	71.6	71.6	72	3	WNW	5	NW	72.3	29.559	0	0
6/11/2013	10:54 PM	71.6	71.6	71.6	73	3	W	5	WNW	72.4	29.561	0	0
6/11/2013	10:55 PM	71.6	71.6	71.5	73	2	W	3	W	72.4	29.561	0	0
6/11/2013	10:56 PM	71.5	71.6	71.5	73	2	W	4	WSW	72.3	29.563	0	0
6/11/2013	10:57 PM	71.5	71.5	71.5	73	1	WSW	4	WNW	72.3	29.563	0	0
6/11/2013	10:58 PM	71.4	71.5	71.4	72	5	W	6	NW	72.1	29.563	0	0
6/11/2013	10:59 PM	71.4	71.4	71.4	72	3	WNW	5	NW	72.1	29.563	0	0
6/11/2013	11:00 PM	71.4	71.4	71.4	73	2	WNW	5	WNW	72.1	29.564	0	0
6/11/2013	11:01 PM	71.3	71.3	71.3	73	4	W	5	W	72	29.565	0	0
6/11/2013	11:02 PM	71.3	71.3	71.3	73	3	W	5	WSW	72	29.563	0	0
6/11/2013	11:03 PM	71.3	71.3	71.3	72	3	WNW	4	WNW	71.9	29.562	0	0
6/11/2013	11:04 PM	71.3	71.3	71.3	72	3	W	5	W	71.9	29.561	0	0
6/11/2013	11:05 PM	71.3	71.3	71.2	73	0	W	1	W	72	29.56	0	0
6/11/2013	11:06 PM	71.2	71.3	71.2	73	2	W	4	W	71.9	29.559	0	0

Date	Time	Temp Out	Hi Temp	Low Temp	Out Hum	Wind Speed	Wind Dir	Hi Speed	Hi Dir	Heat Index	Bar	Rain	Rain Rate
6/11/2013	11:07 PM	71.2	71.2	71.2	73	4	WNW	9	WSW	71.9	29.56	0	0
6/11/2013	11:08 PM	71.2	71.2	71.2	73	2	WNW	4	WNW	71.9	29.559	0	0
6/11/2013	11:09 PM	71.1	71.2	71.1	73	3	WNW	6	WSW	71.8	29.559	0	0
6/11/2013	11:10 PM	71.1	71.1	71.1	73	2	WNW	4	WNW	71.8	29.56	0	0
6/11/2013	11:11 PM	71.1	71.1	71.1	73	2	NW	4	NNW	71.8	29.559	0	0
6/11/2013	11:12 PM	71	71.1	71	73	3	NW	4	NW	71.6	29.559	0	0
6/11/2013	11:13 PM	71	71	71	72	3	WSW	7	WSW	71.6	29.558	0	0
6/11/2013	11:14 PM	71	71	71	72	3	WSW	6	WSW	71.6	29.557	0	0
6/11/2013	11:15 PM	71	71	70.9	72	2	W	5	WNW	71.6	29.558	0	0
6/11/2013	11:16 PM	70.9	70.9	70.9	73	1	W	3	W	71.5	29.56	0	0
6/11/2013	11:17 PM	70.8	70.9	70.8	73	1	W	3	W	71.4	29.561	0	0
6/11/2013	11:18 PM	70.8	70.9	70.8	73	0	W	1	W	71.4	29.561	0	0
6/11/2013	11:19 PM	70.8	70.8	70.8	73	0	W	2	W	71.4	29.562	0	0
6/11/2013	11:20 PM	70.8	70.8	70.8	73	2	W	4	W	71.4	29.56	0	0
6/11/2013	11:21 PM	70.7	70.8	70.7	73	4	WNW	8	WNW	71.3	29.56	0	0
6/11/2013	11:22 PM	70.7	70.7	70.7	72	6	W	10	W	71.2	29.561	0	0
6/11/2013	11:23 PM	70.7	70.7	70.7	72	3	W	4	WNW	71.2	29.561	0	0
6/11/2013	11:24 PM	70.6	70.7	70.6	72	1	W	2	NE	71.1	29.56	0	0
6/11/2013	11:25 PM	70.6	70.6	70.6	72	5	WNW	9	W	71.1	29.561	0	0
6/11/2013	11:26 PM	70.6	70.6	70.6	72	1	WNW	2	WNW	71.1	29.562	0	0
6/11/2013	11:27 PM	70.6	70.6	70.6	72	2	WNW	6	WNW	71.1	29.563	0	0
6/11/2013	11:28 PM	70.6	70.6	70.6	72	4	SW	7	W	71.1	29.564	0	0
6/11/2013	11:29 PM	70.6	70.6	70.6	72	1	SW	2	SW	71.1	29.562	0	0
6/11/2013	11:30 PM	70.6	70.6	70.6	72	1	SW	2	SW	71.1	29.563	0	0
6/11/2013	11:31 PM	70.5	70.6	70.5	72	2	W	6	WNW	70.9	29.564	0	0
6/11/2013	11:32 PM	70.5	70.5	70.5	72	5	NW	7	NW	70.9	29.564	0	0
6/11/2013	11:33 PM	70.5	70.5	70.5	72	3	W	7	WSW	70.9	29.564	0	0
6/11/2013	11:34 PM	70.5	70.5	70.5	72	3	W	6	W	70.9	29.565	0	0
6/11/2013	11:35 PM	70.5	70.5	70.5	72	2	W	5	W	70.9	29.564	0	0
6/11/2013	11:36 PM	70.5	70.5	70.5	72	2	W	4	WSW	70.9	29.565	0	0
6/11/2013	11:37 PM	70.4	70.5	70.4	72	1	WSW	3	WSW	70.8	29.567	0	0
6/11/2013	11:38 PM	70.4	70.5	70.4	72	1	WSW	3	WSW	70.8	29.567	0	0
6/11/2013	11:39 PM	70.4	70.4	70.4	72	0	WSW	1	WSW	70.8	29.567	0	0
6/11/2013	11:40 PM	70.4	70.4	70.4	72	0	---	0	---	70.8	29.565	0	0
6/11/2013	11:41 PM	70.4	70.4	70.4	72	1	WSW	3	WSW	70.8	29.568	0	0
6/11/2013	11:42 PM	70.3	70.4	70.3	71	2	WNW	3	NW	70.6	29.568	0	0
6/11/2013	11:43 PM	70.3	70.3	70.3	71	3	WNW	4	WNW	70.6	29.568	0	0
6/11/2013	11:44 PM	70.3	70.3	70.3	71	5	W	9	W	70.6	29.568	0	0
6/11/2013	11:45 PM	70.3	70.3	70.3	71	2	WNW	3	W	70.6	29.57	0	0
6/11/2013	11:46 PM	70.3	70.3	70.3	71	1	NW	3	NW	70.6	29.567	0	0
6/11/2013	11:47 PM	70.3	70.3	70.3	71	4	W	5	NW	70.6	29.57	0	0
6/11/2013	11:48 PM	70.3	70.3	70.3	71	3	W	5	WSW	70.6	29.57	0	0
6/11/2013	11:49 PM	70.3	70.3	70.3	71	2	W	3	W	70.6	29.569	0	0
6/11/2013	11:50 PM	70.3	70.3	70.3	71	1	W	3	W	70.6	29.57	0	0
6/11/2013	11:51 PM	70.3	70.3	70.3	71	1	W	2	W	70.6	29.569	0	0
6/11/2013	11:52 PM	70.3	70.3	70.3	71	0	W	1	W	70.6	29.569	0	0
6/11/2013	11:53 PM	70.3	70.3	70.3	71	0	W	1	W	70.6	29.57	0	0
6/11/2013	11:54 PM	70.3	70.3	70.3	71	0	W	1	W	70.6	29.57	0	0
6/11/2013	11:55 PM	70.3	70.3	70.3	71	0	---	0	---	70.6	29.57	0	0
6/11/2013	11:56 PM	70.2	70.3	70.2	71	2	W	5	W	70.5	29.571	0	0
6/11/2013	11:57 PM	70.2	70.2	70.2	71	2	W	4	W	70.5	29.57	0	0
6/11/2013	11:58 PM	70.2	70.2	70.2	71	2	W	5	W	70.5	29.571	0	0
6/11/2013	11:59 PM	70.1	70.2	70.1	72	0	WNW	1	WNW	70.4	29.571	0	0
6/12/2013	12:00 AM	70.1	70.1	70.1	72	0	WNW	1	WNW	70.4	29.573	0	0

Date	Time	Temp Out	Hi Temp	Low Temp	Out Hum	Wind Speed	Wind Dir	Hi Speed	Hi Dir	Heat Index	Bar	Rain	Rain Rate
6/12/2013	12:01 AM	70.1	70.1	70.1	72	0	---	0	---	70.4	29.571	0	0
6/12/2013	12:02 AM	70	70.1	70	72	0	WNW	1	WNW	70.3	29.572	0	0
6/12/2013	12:03 AM	70	70	70	72	1	WNW	3	WNW	70.3	29.574	0	0
6/12/2013	12:04 AM	70	70	70	72	1	WNW	2	WNW	70.3	29.574	0	0
6/12/2013	12:05 AM	69.9	70	69.9	72	0	---	0	---	70.2	29.573	0	0
6/12/2013	12:06 AM	69.9	69.9	69.9	72	2	WNW	4	WNW	70.2	29.574	0	0
6/12/2013	12:07 AM	69.8	69.9	69.8	72	3	W	5	W	70.2	29.574	0	0
6/12/2013	12:08 AM	69.8	69.9	69.8	72	4	W	7	WSW	70.2	29.573	0	0
6/12/2013	12:09 AM	69.8	69.8	69.8	72	1	W	3	W	70.2	29.571	0	0
6/12/2013	12:10 AM	69.8	69.8	69.8	72	0	W	1	W	70.2	29.57	0	0
6/12/2013	12:11 AM	69.8	69.8	69.7	72	3	W	5	W	70.2	29.57	0	0
6/12/2013	12:12 AM	69.7	69.8	69.7	72	1	W	2	W	70.1	29.572	0	0
6/12/2013	12:13 AM	69.7	69.8	69.7	72	1	WNW	3	WNW	70.1	29.572	0	0
6/12/2013	12:14 AM	69.7	69.7	69.7	73	1	W	4	W	70.2	29.571	0	0
6/12/2013	12:15 AM	69.7	69.7	69.7	73	2	W	3	W	70.2	29.572	0	0
6/12/2013	12:16 AM	69.7	69.7	69.7	73	0	W	1	W	70.2	29.574	0	0
6/12/2013	12:17 AM	69.6	69.7	69.6	73	2	W	4	NW	70.1	29.571	0	0
6/12/2013	12:18 AM	69.6	69.7	69.6	73	1	WNW	4	WNW	70.1	29.572	0	0
6/12/2013	12:19 AM	69.6	69.6	69.6	73	3	WNW	7	W	70.1	29.574	0	0
6/12/2013	12:20 AM	69.6	69.6	69.6	73	2	WNW	4	WNW	70.1	29.577	0	0
6/12/2013	12:21 AM	69.5	69.6	69.5	73	2	W	5	W	70.1	29.574	0	0
6/12/2013	12:22 AM	69.5	69.5	69.5	72	5	W	11	SW	70	29.573	0	0
6/12/2013	12:23 AM	69.5	69.5	69.5	72	4	W	11	SW	70	29.574	0	0
6/12/2013	12:24 AM	69.5	69.5	69.5	72	3	WNW	4	WNW	70	29.574	0	0
6/12/2013	12:25 AM	69.5	69.5	69.5	72	3	SW	6	W	70	29.574	0	0
6/12/2013	12:26 AM	69.5	69.5	69.5	72	2	W	5	W	70	29.575	0	0
6/12/2013	12:27 AM	69.5	69.5	69.5	72	2	WNW	4	WNW	70	29.578	0	0
6/12/2013	12:28 AM	69.5	69.5	69.5	72	1	WNW	3	WNW	70	29.577	0	0
6/12/2013	12:29 AM	69.5	69.5	69.5	72	2	W	3	W	70	29.577	0	0
6/12/2013	12:30 AM	69.5	69.5	69.5	72	3	W	5	W	70	29.577	0	0
6/12/2013	12:31 AM	69.5	69.5	69.5	72	2	W	3	W	70	29.578	0	0
6/12/2013	12:32 AM	69.5	69.5	69.5	72	1	W	2	W	70	29.577	0	0
6/12/2013	12:33 AM	69.5	69.5	69.5	72	1	W	2	W	70	29.577	0	0
6/12/2013	12:34 AM	69.5	69.5	69.5	72	1	W	2	W	70	29.577	0	0
6/12/2013	12:35 AM	69.4	69.5	69.4	72	1	W	4	WSW	69.9	29.578	0	0
6/12/2013	12:36 AM	69.4	69.4	69.4	72	2	WNW	4	W	69.9	29.578	0	0
6/12/2013	12:37 AM	69.4	69.4	69.4	72	3	W	5	W	69.9	29.577	0	0
6/12/2013	12:38 AM	69.4	69.4	69.4	72	3	WNW	5	WSW	69.9	29.578	0	0
6/12/2013	12:39 AM	69.3	69.3	69.3	72	1	WNW	3	WNW	69.8	29.577	0	0
6/12/2013	12:40 AM	69.3	69.3	69.3	72	1	WNW	3	WNW	69.8	29.577	0	0
6/12/2013	12:41 AM	69.3	69.3	69.2	72	0	WNW	2	WNW	69.8	29.574	0	0
6/12/2013	12:42 AM	69.2	69.3	69.2	72	2	WNW	3	WNW	69.8	29.574	0	0
6/12/2013	12:43 AM	69.2	69.2	69.2	73	3	WNW	6	NW	69.9	29.575	0	0
6/12/2013	12:44 AM	69.2	69.2	69.2	72	2	WNW	4	NW	69.8	29.574	0	0
6/12/2013	12:45 AM	69.2	69.2	69.2	72	2	WNW	5	WNW	69.8	29.573	0	0
6/12/2013	12:46 AM	69.2	69.2	69.2	73	0	WNW	2	WNW	69.9	29.574	0	0
6/12/2013	12:47 AM	69.2	69.2	69.2	73	2	WNW	3	WNW	69.9	29.574	0	0
6/12/2013	12:48 AM	69.1	69.2	69.1	73	2	WNW	4	WNW	69.8	29.574	0	0
6/12/2013	12:49 AM	69.1	69.1	69.1	73	2	W	5	W	69.8	29.574	0	0
6/12/2013	12:50 AM	69.1	69.1	69.1	73	2	W	3	W	69.8	29.575	0	0
6/12/2013	12:51 AM	69.1	69.1	69.1	73	1	W	4	W	69.8	29.575	0	0
6/12/2013	12:52 AM	69	69.1	69	73	1	W	3	W	69.8	29.573	0	0
6/12/2013	12:53 AM	69	69	69	73	2	W	3	W	69.8	29.577	0	0
6/12/2013	12:54 AM	69	69	69	74	2	W	4	W	69.9	29.575	0	0
6/12/2013	12:55 AM	68.9	69	68.9	74	2	W	4	W	69.8	29.575	0	0
6/12/2013	12:56 AM	68.9	68.9	68.9	74	1	W	2	W	69.8	29.573	0	0
6/12/2013	12:57 AM	68.9	68.9	68.9	74	3	W	5	W	69.8	29.575	0	0
6/12/2013	12:58 AM	68.8	68.9	68.8	74	1	W	3	W	69.7	29.575	0	0
6/12/2013	12:59 AM	68.8	68.8	68.8	74	2	W	4	W	69.7	29.577	0	0
6/12/2013	1:00 AM	68.7	68.8	68.7	74	0	W	1	W	69.6	29.577	0	0
6/12/2013	1:01 AM	68.7	68.7	68.7	74	0	W	1	W	69.6	29.574	0	0
6/12/2013	1:02 AM	68.6	68.7	68.6	74	0	---	0	---	69.5	29.577	0	0
6/12/2013	1:03 AM	68.6	68.7	68.6	74	2	W	4	W	69.5	29.578	0	0
6/12/2013	1:04 AM	68.6	68.6	68.6	75	2	W	3	W	69.6	29.578	0	0
6/12/2013	1:05 AM	68.6	68.6	68.6	75	1	W	2	W	69.6	29.579	0	0
6/12/2013	1:06 AM	68.5	68.6	68.5	75	1	W	5	W	69.4	29.579	0	0
6/12/2013	1:07 AM	68.5	68.5	68.5	75	2	W	3	W	69.4	29.58	0	0

Date	Time	Temp Out	Hi Temp	Low Temp	Out Hum	Wind Speed	Wind Dir	Hi Speed	Hi Dir	Heat Index	Bar	Rain	Rain Rate
6/12/2013	1:08 AM	68.5	68.5	68.5	75	0	---	0	---	69.4	29.578	0	0
6/12/2013	1:09 AM	68.4	68.5	68.4	76	2	W	5	W	69.4	29.58	0	0
6/12/2013	1:10 AM	68.4	68.4	68.4	76	1	W	2	W	69.4	29.581	0	0
6/12/2013	1:11 AM	68.3	68.4	68.3	76	1	W	2	W	69.3	29.581	0	0
6/12/2013	1:12 AM	68.3	68.4	68.3	76	3	W	6	W	69.3	29.583	0	0
6/12/2013	1:13 AM	68.3	68.3	68.3	76	1	W	3	W	69.3	29.583	0	0
6/12/2013	1:14 AM	68.2	68.3	68.2	76	3	WNW	7	WNW	69.2	29.583	0	0
6/12/2013	1:15 AM	68.2	68.2	68.2	76	1	WNW	2	WNW	69.2	29.582	0	0
6/12/2013	1:16 AM	68.2	68.2	68.2	76	4	W	7	W	69.2	29.583	0	0
6/12/2013	1:17 AM	68.2	68.2	68.1	76	3	W	4	SW	69.2	29.583	0	0
6/12/2013	1:18 AM	68.2	68.2	68.2	76	3	W	8	WSW	69.2	29.582	0	0
6/12/2013	1:19 AM	68.2	68.2	68.2	75	3	W	6	W	69.1	29.581	0	0
6/12/2013	1:20 AM	68.2	68.2	68.2	75	3	W	5	WNW	69.1	29.58	0	0
6/12/2013	1:21 AM	68.3	68.3	68.2	75	4	WSW	7	WSW	69.2	29.58	0	0
6/12/2013	1:22 AM	68.3	68.3	68.3	75	3	W	6	W	69.2	29.579	0	0
6/12/2013	1:23 AM	68.3	68.3	68.3	75	2	W	5	W	69.2	29.58	0	0
6/12/2013	1:24 AM	68.3	68.3	68.3	75	2	W	4	W	69.2	29.582	0	0
6/12/2013	1:25 AM	68.3	68.4	68.3	74	2	WNW	6	WNW	69.2	29.58	0	0
6/12/2013	1:26 AM	68.4	68.4	68.3	74	2	WNW	5	W	69.3	29.581	0	0
6/12/2013	1:27 AM	68.4	68.4	68.4	74	3	W	5	W	69.3	29.581	0	0
6/12/2013	1:28 AM	68.4	68.4	68.4	74	5	W	7	WSW	69.3	29.581	0	0
6/12/2013	1:29 AM	68.4	68.4	68.4	73	4	WNW	6	W	69.2	29.582	0	0
6/12/2013	1:30 AM	68.5	68.5	68.4	73	3	WNW	4	WNW	69.3	29.583	0	0
6/12/2013	1:31 AM	68.5	68.5	68.5	73	3	W	7	W	69.3	29.58	0	0
6/12/2013	1:32 AM	68.5	68.5	68.5	73	3	W	8	W	69.3	29.581	0	0
6/12/2013	1:33 AM	68.5	68.5	68.5	73	3	WNW	5	W	69.3	29.581	0	0
6/12/2013	1:34 AM	68.6	68.6	68.5	73	2	W	4	W	69.4	29.581	0	0
6/12/2013	1:35 AM	68.6	68.6	68.5	73	2	WNW	5	W	69.4	29.581	0	0
6/12/2013	1:36 AM	68.6	68.6	68.6	73	2	WNW	4	WNW	69.4	29.58	0	0
6/12/2013	1:37 AM	68.6	68.6	68.6	72	2	W	5	W	69.3	29.58	0	0
6/12/2013	1:38 AM	68.6	68.6	68.6	72	1	W	3	W	69.3	29.58	0	0
6/12/2013	1:39 AM	68.6	68.6	68.6	72	3	W	6	W	69.3	29.581	0	0
6/12/2013	1:40 AM	68.6	68.6	68.6	72	2	WNW	4	W	69.3	29.581	0	0
6/12/2013	1:41 AM	68.6	68.6	68.6	72	1	W	2	W	69.3	29.582	0	0
6/12/2013	1:42 AM	68.6	68.6	68.5	72	0	W	2	W	69.3	29.583	0	0
6/12/2013	1:43 AM	68.6	68.6	68.6	72	2	W	3	W	69.3	29.58	0	0
6/12/2013	1:44 AM	68.5	68.6	68.5	72	1	W	3	W	69.2	29.582	0	0
6/12/2013	1:45 AM	68.5	68.5	68.5	72	3	W	5	NW	69.2	29.582	0	0
6/12/2013	1:46 AM	68.5	68.5	68.5	72	2	W	4	W	69.2	29.582	0	0
6/12/2013	1:47 AM	68.5	68.5	68.5	72	2	NW	5	NW	69.2	29.582	0	0
6/12/2013	1:48 AM	68.5	68.5	68.5	72	2	NW	3	NW	69.2	29.583	0	0
6/12/2013	1:49 AM	68.5	68.5	68.5	72	3	WSW	5	W	69.2	29.583	0	0
6/12/2013	1:50 AM	68.5	68.5	68.5	72	1	WSW	3	WSW	69.2	29.583	0	0
6/12/2013	1:51 AM	68.5	68.5	68.4	72	1	WSW	2	WSW	69.2	29.582	0	0
6/12/2013	1:52 AM	68.4	68.5	68.4	72	3	W	6	W	69.1	29.583	0	0
6/12/2013	1:53 AM	68.4	68.5	68.4	72	1	W	3	W	69.1	29.58	0	0
6/12/2013	1:54 AM	68.4	68.5	68.4	72	2	W	4	W	69.1	29.581	0	0
6/12/2013	1:55 AM	68.4	68.5	68.4	72	2	W	4	W	69.1	29.581	0	0
6/12/2013	1:56 AM	68.4	68.5	68.4	72	3	W	6	W	69.1	29.579	0	0
6/12/2013	1:57 AM	68.4	68.5	68.4	72	1	W	5	W	69.1	29.579	0	0
6/12/2013	1:58 AM	68.4	68.4	68.4	72	3	W	6	W	69.1	29.579	0	0
6/12/2013	1:59 AM	68.4	68.4	68.4	72	2	W	3	W	69.1	29.578	0	0
6/12/2013	2:00 AM	68.4	68.5	68.4	72	4	W	9	W	69.1	29.577	0	0
6/12/2013	2:01 AM	68.5	68.5	68.5	72	2	W	5	W	69.2	29.58	0	0
6/12/2013	2:02 AM	68.5	68.5	68.5	71	2	W	4	W	69.1	29.577	0	0
6/12/2013	2:03 AM	68.5	68.5	68.5	72	2	W	3	W	69.2	29.577	0	0
6/12/2013	2:04 AM	68.5	68.5	68.5	72	1	W	2	W	69.2	29.578	0	0
6/12/2013	2:05 AM	68.5	68.5	68.5	72	2	W	4	W	69.2	29.575	0	0
6/12/2013	2:06 AM	68.5	68.5	68.5	72	0	W	2	W	69.2	29.574	0	0
6/12/2013	2:07 AM	68.5	68.5	68.5	72	1	W	2	W	69.2	29.575	0	0
6/12/2013	2:08 AM	68.5	68.5	68.5	72	1	W	2	W	69.2	29.574	0	0
6/12/2013	2:09 AM	68.5	68.5	68.5	72	1	W	2	W	69.2	29.574	0	0
6/12/2013	2:10 AM	68.4	68.5	68.4	72	1	W	2	W	69.1	29.573	0	0
6/12/2013	2:11 AM	68.4	68.4	68.4	72	0	---	0	---	69.1	29.575	0	0
6/12/2013	2:12 AM	68.4	68.4	68.4	72	0	W	1	W	69.1	29.575	0	0
6/12/2013	2:13 AM	68.4	68.4	68.4	72	1	W	4	W	69.1	29.575	0	0
6/12/2013	2:14 AM	68.4	68.4	68.4	72	3	W	6	W	69.1	29.577	0	0

Date	Time	Temp Out	Hi Temp	Low Temp	Out Hum	Wind Speed	Wind Dir	Hi Speed	Hi Dir	Heat Index	Bar	Rain	Rain Rate
6/12/2013	2:15 AM	68.4	68.4	68.3	72	0	W	2	W	69.1	29.577	0	0
6/12/2013	2:16 AM	68.3	68.4	68.3	72	0	---	0	---	69	29.579	0	0
6/12/2013	2:17 AM	68.3	68.3	68.3	72	1	W	3	W	69	29.578	0	0
6/12/2013	2:18 AM	68.3	68.3	68.3	72	0	W	1	W	69	29.579	0	0
6/12/2013	2:19 AM	68.3	68.3	68.2	72	0	W	1	W	69	29.58	0	0
6/12/2013	2:20 AM	68.2	68.3	68.2	72	0	---	0	---	68.9	29.579	0	0
6/12/2013	2:21 AM	68.2	68.2	68.2	72	0	W	1	W	68.9	29.579	0	0
6/12/2013	2:22 AM	68.1	68.2	68.1	72	2	W	4	W	68.8	29.578	0	0
6/12/2013	2:23 AM	68.1	68.1	68.1	73	1	W	3	W	68.9	29.579	0	0
6/12/2013	2:24 AM	68.1	68.1	68.1	73	2	W	4	W	68.9	29.578	0	0
6/12/2013	2:25 AM	68	68.1	68	73	2	W	3	W	68.8	29.578	0	0
6/12/2013	2:26 AM	68	68	68	73	1	W	3	W	68.8	29.58	0	0
6/12/2013	2:27 AM	68	68	68	73	2	W	4	W	68.8	29.578	0	0
6/12/2013	2:28 AM	67.9	68	67.9	73	1	W	3	W	68.7	29.577	0	0
6/12/2013	2:29 AM	67.9	68	67.9	73	0	W	1	W	68.7	29.578	0	0
6/12/2013	2:30 AM	67.9	67.9	67.9	73	0	---	0	---	68.7	29.575	0	0
6/12/2013	2:31 AM	67.9	67.9	67.9	74	0	---	0	---	68.7	29.575	0	0
6/12/2013	2:32 AM	67.9	67.9	67.9	74	0	W	2	W	68.7	29.575	0	0
6/12/2013	2:33 AM	67.9	67.9	67.9	74	1	W	2	W	68.7	29.574	0	0
6/12/2013	2:34 AM	67.9	67.9	67.9	74	2	W	3	W	68.7	29.572	0	0
6/12/2013	2:35 AM	67.9	67.9	67.9	74	1	W	2	W	68.7	29.573	0	0
6/12/2013	2:36 AM	67.9	67.9	67.9	74	0	W	1	W	68.7	29.573	0	0
6/12/2013	2:37 AM	67.9	67.9	67.9	74	0	W	2	W	68.7	29.572	0	0
6/12/2013	2:38 AM	67.9	67.9	67.9	74	2	W	5	W	68.7	29.571	0	0
6/12/2013	2:39 AM	67.9	67.9	67.9	74	1	W	3	W	68.7	29.572	0	0
6/12/2013	2:40 AM	67.9	67.9	67.9	74	2	W	4	W	68.7	29.572	0	0
6/12/2013	2:41 AM	67.9	67.9	67.9	74	2	W	4	W	68.7	29.571	0	0
6/12/2013	2:42 AM	67.9	67.9	67.9	74	1	W	2	W	68.7	29.571	0	0
6/12/2013	2:43 AM	67.9	67.9	67.9	74	1	W	2	W	68.7	29.571	0	0
6/12/2013	2:44 AM	67.9	67.9	67.9	74	2	W	5	W	68.7	29.571	0	0
6/12/2013	2:45 AM	67.9	67.9	67.9	74	2	W	4	W	68.7	29.571	0	0
6/12/2013	2:46 AM	68	68	67.9	74	3	W	5	W	68.8	29.569	0	0
6/12/2013	2:47 AM	68	68	68	74	3	W	4	W	68.8	29.568	0	0
6/12/2013	2:48 AM	68	68	68	74	2	W	4	W	68.8	29.57	0	0
6/12/2013	2:49 AM	68	68	68	74	1	W	2	W	68.8	29.571	0	0
6/12/2013	2:50 AM	68.1	68.1	68	74	3	W	7	W	68.9	29.569	0	0
6/12/2013	2:51 AM	68.1	68.1	68.1	74	2	W	5	W	68.9	29.57	0	0
6/12/2013	2:52 AM	68.1	68.1	68.1	74	0	W	2	W	68.9	29.57	0	0
6/12/2013	2:53 AM	68.2	68.2	68.1	74	3	W	6	NW	69	29.57	0	0
6/12/2013	2:54 AM	68.2	68.2	68.2	73	3	NW	6	WNW	69	29.57	0	0
6/12/2013	2:55 AM	68.3	68.3	68.2	73	2	NW	2	NW	69.1	29.568	0	0
6/12/2013	2:56 AM	68.3	68.3	68.3	73	2	W	6	W	69.1	29.569	0	0
6/12/2013	2:57 AM	68.4	68.4	68.4	73	1	W	5	W	69.2	29.57	0	0
6/12/2013	2:58 AM	68.5	68.5	68.4	73	4	NW	7	NNW	69.3	29.569	0	0
6/12/2013	2:59 AM	68.5	68.5	68.5	73	4	WNW	5	NW	69.3	29.569	0	0
6/12/2013	3:00 AM	68.6	68.6	68.5	73	4	WNW	7	WNW	69.4	29.57	0	0
6/12/2013	3:01 AM	68.6	68.6	68.6	73	5	W	9	NW	69.4	29.567	0	0
6/12/2013	3:02 AM	68.7	68.7	68.6	72	4	WNW	7	WNW	69.4	29.568	0	0
6/12/2013	3:03 AM	68.8	68.8	68.7	72	3	WNW	6	W	69.5	29.567	0	0
6/12/2013	3:04 AM	68.8	68.8	68.8	72	2	W	4	W	69.5	29.569	0	0
6/12/2013	3:05 AM	68.8	68.8	68.8	72	5	W	10	W	69.5	29.567	0	0
6/12/2013	3:06 AM	68.9	68.9	68.8	72	5	WNW	11	WSW	69.5	29.568	0	0
6/12/2013	3:07 AM	68.9	68.9	68.9	72	3	NW	6	SW	69.5	29.568	0	0
6/12/2013	3:08 AM	69	69	68.9	72	4	WNW	7	SW	69.6	29.566	0	0
6/12/2013	3:09 AM	69	69	69	72	4	WNW	8	WSW	69.6	29.566	0	0
6/12/2013	3:10 AM	69	69	69	72	3	W	4	W	69.6	29.567	0	0
6/12/2013	3:11 AM	69	69	69	72	4	W	7	WNW	69.6	29.567	0	0
6/12/2013	3:12 AM	69	69	69	72	3	WNW	7	WNW	69.6	29.566	0	0
6/12/2013	3:13 AM	69.1	69.1	69	72	2	WNW	5	W	69.7	29.567	0	0
6/12/2013	3:14 AM	69.1	69.1	69	72	3	W	6	WSW	69.7	29.568	0	0
6/12/2013	3:15 AM	69.1	69.1	69.1	72	2	WNW	3	WNW	69.7	29.569	0	0
6/12/2013	3:16 AM	69.1	69.1	69.1	72	3	WNW	5	NW	69.7	29.567	0	0
6/12/2013	3:17 AM	69.1	69.1	69.1	72	3	W	5	WNW	69.7	29.567	0	0
6/12/2013	3:18 AM	69.1	69.1	69.1	72	4	W	7	NNW	69.7	29.568	0	0
6/12/2013	3:19 AM	69.1	69.1	69.1	72	2	WSW	5	W	69.7	29.567	0	0
6/12/2013	3:20 AM	69.1	69.1	69.1	72	1	WSW	4	NW	69.7	29.564	0	0
6/12/2013	3:21 AM	69.1	69.1	69.1	72	2	WNW	4	WNW	69.7	29.565	0	0

Date	Time	Temp Out	Hi Temp	Low Temp	Out Hum	Wind Speed	Wind Dir	Hi Speed	Hi Dir	Heat Index	Bar	Rain	Rain Rate
6/12/2013	3:22 AM	69.1	69.1	69.1	72	2	WNW	7	W	69.7	29.565	0	0
6/12/2013	3:23 AM	69.1	69.1	69	72	2	W	4	W	69.7	29.565	0	0
6/12/2013	3:24 AM	69.1	69.1	69.1	72	1	W	3	W	69.7	29.566	0	0
6/12/2013	3:25 AM	69.1	69.1	69	72	1	WNW	3	WNW	69.7	29.564	0	0
6/12/2013	3:26 AM	69.1	69.1	69.1	72	2	WNW	4	NW	69.7	29.567	0	0
6/12/2013	3:27 AM	69	69.1	69	72	3	WNW	5	WNW	69.6	29.568	0	0
6/12/2013	3:28 AM	69	69.1	69	72	2	WNW	4	WNW	69.6	29.57	0	0
6/12/2013	3:29 AM	69	69.1	69	72	3	NW	7	NW	69.6	29.569	0	0
6/12/2013	3:30 AM	69	69.1	69	72	2	NW	3	NW	69.6	29.568	0	0
6/12/2013	3:31 AM	69	69.1	69	72	3	NW	4	WNW	69.6	29.569	0	0
6/12/2013	3:32 AM	69	69	69	72	3	WNW	4	WNW	69.6	29.569	0	0
6/12/2013	3:33 AM	69	69	69	72	2	WNW	4	WNW	69.6	29.568	0	0
6/12/2013	3:34 AM	69	69	69	72	2	WNW	3	WNW	69.6	29.569	0	0
6/12/2013	3:35 AM	69	69	69	72	2	WNW	5	W	69.6	29.567	0	0
6/12/2013	3:36 AM	69	69	69	72	2	W	4	WNW	69.6	29.567	0	0
6/12/2013	3:37 AM	69	69	69	72	3	NW	4	NW	69.6	29.567	0	0
6/12/2013	3:38 AM	69	69	69	72	2	NW	4	WNW	69.6	29.566	0	0
6/12/2013	3:39 AM	69	69	69	72	1	W	2	W	69.6	29.564	0	0
6/12/2013	3:40 AM	69	69	69	73	2	W	3	W	69.8	29.567	0	0
6/12/2013	3:41 AM	69	69	68.9	73	1	W	3	W	69.8	29.565	0	0
6/12/2013	3:42 AM	68.9	68.9	68.9	73	3	W	5	NW	69.7	29.566	0	0
6/12/2013	3:43 AM	68.9	68.9	68.9	73	1	WNW	4	WNW	69.7	29.568	0	0
6/12/2013	3:44 AM	68.9	68.9	68.9	73	2	W	4	W	69.7	29.564	0	0
6/12/2013	3:45 AM	68.9	68.9	68.9	72	1	W	3	WSW	69.5	29.566	0	0
6/12/2013	3:46 AM	68.8	68.9	68.8	72	2	NW	4	NW	69.5	29.564	0	0
6/12/2013	3:47 AM	68.8	68.8	68.8	72	2	NW	4	NW	69.5	29.565	0	0
6/12/2013	3:48 AM	68.8	68.8	68.8	72	3	WSW	5	W	69.5	29.567	0	0
6/12/2013	3:49 AM	68.8	68.8	68.8	72	2	NW	4	NW	69.5	29.566	0	0
6/12/2013	3:50 AM	68.8	68.8	68.8	72	2	WNW	3	NW	69.5	29.565	0	0
6/12/2013	3:51 AM	68.8	68.8	68.8	72	3	WNW	4	WSW	69.5	29.567	0	0
6/12/2013	3:52 AM	68.8	68.8	68.7	72	4	NW	6	NW	69.5	29.566	0	0
6/12/2013	3:53 AM	68.7	68.8	68.7	72	2	NW	3	NW	69.4	29.567	0	0
6/12/2013	3:54 AM	68.7	68.7	68.7	72	3	NW	9	WNW	69.4	29.568	0	0
6/12/2013	3:55 AM	68.7	68.7	68.7	72	5	NW	9	WNW	69.4	29.57	0	0
6/12/2013	3:56 AM	68.7	68.7	68.7	72	4	WNW	5	WNW	69.4	29.569	0	0
6/12/2013	3:57 AM	68.7	68.7	68.7	72	2	WNW	4	WNW	69.4	29.569	0	0
6/12/2013	3:58 AM	68.7	68.7	68.7	72	3	WNW	7	NW	69.4	29.57	0	0
6/12/2013	3:59 AM	68.7	68.7	68.7	71	7	WNW	10	W	69.3	29.57	0	0
6/12/2013	4:00 AM	68.7	68.7	68.7	71	4	WNW	7	WNW	69.3	29.572	0	0
6/12/2013	4:01 AM	68.7	68.7	68.7	71	4	WNW	7	WNW	69.3	29.573	0	0
6/12/2013	4:02 AM	68.7	68.7	68.7	71	3	W	5	WNW	69.3	29.573	0	0
6/12/2013	4:03 AM	68.7	68.7	68.7	71	3	WNW	6	WNW	69.3	29.573	0	0
6/12/2013	4:04 AM	68.7	68.7	68.7	72	2	WNW	3	W	69.4	29.573	0	0
6/12/2013	4:05 AM	68.7	68.7	68.6	72	1	WNW	2	WNW	69.4	29.574	0	0
6/12/2013	4:06 AM	68.6	68.7	68.6	72	2	WNW	4	WNW	69.3	29.573	0	0
6/12/2013	4:07 AM	68.6	68.6	68.6	72	0	WNW	1	WNW	69.3	29.572	0	0
6/12/2013	4:08 AM	68.6	68.6	68.6	72	0	WNW	1	WNW	69.3	29.571	0	0
6/12/2013	4:09 AM	68.6	68.6	68.6	72	1	WNW	3	WNW	69.3	29.572	0	0
6/12/2013	4:10 AM	68.5	68.6	68.5	72	2	W	4	WNW	69.2	29.573	0	0
6/12/2013	4:11 AM	68.5	68.5	68.5	72	0	W	2	W	69.2	29.574	0	0
6/12/2013	4:12 AM	68.5	68.5	68.5	72	0	W	1	W	69.2	29.573	0	0
6/12/2013	4:13 AM	68.4	68.5	68.4	72	0	---	0	---	69.1	29.573	0	0
6/12/2013	4:14 AM	68.4	68.5	68.4	73	0	---	0	---	69.2	29.574	0	0
6/12/2013	4:15 AM	68.4	68.4	68.4	73	0	W	1	W	69.2	29.574	0	0
6/12/2013	4:16 AM	68.3	68.4	68.3	73	1	WSW	4	WSW	69.1	29.573	0	0
6/12/2013	4:17 AM	68.3	68.3	68.3	73	1	WSW	3	WNW	69.1	29.577	0	0
6/12/2013	4:18 AM	68.2	68.3	68.2	73	2	WNW	3	WNW	69	29.578	0	0
6/12/2013	4:19 AM	68.2	68.2	68.2	73	1	WNW	3	WNW	69	29.574	0	0
6/12/2013	4:20 AM	68.1	68.2	68.1	74	0	---	0	---	68.9	29.575	0	0
6/12/2013	4:21 AM	68.1	68.1	68.1	74	0	---	0	---	68.9	29.574	0	0
6/12/2013	4:22 AM	68	68.1	68	74	3	WNW	5	W	68.8	29.574	0	0
6/12/2013	4:23 AM	68	68	68	74	1	W	3	W	68.8	29.574	0	0
6/12/2013	4:24 AM	67.9	68	67.9	74	1	W	3	W	68.7	29.575	0	0
6/12/2013	4:25 AM	67.9	67.9	67.9	75	0	W	2	W	68.8	29.575	0	0
6/12/2013	4:26 AM	67.8	67.9	67.8	74	2	SW	7	SW	68.6	29.575	0	0
6/12/2013	4:27 AM	67.8	67.8	67.8	74	3	W	8	W	68.6	29.577	0	0
6/12/2013	4:28 AM	67.7	67.8	67.7	75	1	W	5	W	68.5	29.574	0	0

Date	Time	Temp Out	Hi Temp	Low Temp	Out Hum	Wind Speed	Wind Dir	Hi Speed	Hi Dir	Heat Index	Bar	Rain	Rain Rate
6/12/2013	4:29 AM	67.7	67.7	67.7	75	2	WNW	5	WNW	68.5	29.579	0	0
6/12/2013	4:30 AM	67.7	67.7	67.7	75	2	WNW	3	WNW	68.5	29.578	0	0
6/12/2013	4:31 AM	67.6	67.7	67.6	75	3	WNW	6	W	68.4	29.579	0	0
6/12/2013	4:32 AM	67.6	67.6	67.6	75	4	W	9	WNW	68.4	29.582	0	0
6/12/2013	4:33 AM	67.6	67.6	67.5	75	0	W	2	W	68.4	29.582	0	0
6/12/2013	4:34 AM	67.5	67.5	67.5	74	3	W	6	W	68.2	29.582	0	0
6/12/2013	4:35 AM	67.5	67.5	67.5	74	4	WNW	8	WSW	68.2	29.581	0	0
6/12/2013	4:36 AM	67.4	67.5	67.4	74	4	W	8	W	68.1	29.585	0	0
6/12/2013	4:37 AM	67.4	67.4	67.4	73	4	WNW	7	W	68.1	29.584	0	0
6/12/2013	4:38 AM	67.4	67.4	67.4	73	7	W	11	W	68.1	29.583	0	0
6/12/2013	4:39 AM	67.4	67.4	67.4	72	5	WNW	9	NW	68	29.585	0	0
6/12/2013	4:40 AM	67.5	67.5	67.4	71	4	NW	8	W	68.1	29.585	0	0
6/12/2013	4:41 AM	67.5	67.5	67.5	71	4	WNW	6	WNW	68.1	29.584	0	0
6/12/2013	4:42 AM	67.5	67.5	67.5	71	4	NW	9	W	68.1	29.584	0	0
6/12/2013	4:43 AM	67.5	67.5	67.5	71	3	NW	4	NW	68.1	29.584	0	0
6/12/2013	4:44 AM	67.5	67.5	67.5	71	3	WNW	5	WNW	68.1	29.584	0	0
6/12/2013	4:45 AM	67.5	67.5	67.5	71	4	WNW	10	WSW	68.1	29.588	0	0
6/12/2013	4:46 AM	67.5	67.5	67.5	69	5	W	9	W	67.9	29.588	0	0
6/12/2013	4:47 AM	67.5	67.5	67.5	69	5	WNW	8	WNW	67.9	29.586	0	0
6/12/2013	4:48 AM	67.5	67.5	67.5	69	5	WNW	7	WNW	67.9	29.587	0	0
6/12/2013	4:49 AM	67.5	67.5	67.5	69	3	NW	6	NW	67.9	29.587	0	0
6/12/2013	4:50 AM	67.5	67.5	67.5	69	5	W	9	W	67.9	29.587	0	0
6/12/2013	4:51 AM	67.5	67.5	67.5	68	4	W	5	SW	67.8	29.588	0	0
6/12/2013	4:52 AM	67.5	67.5	67.5	68	3	W	4	NW	67.8	29.587	0	0
6/12/2013	4:53 AM	67.5	67.5	67.5	69	3	WSW	4	WSW	67.9	29.588	0	0
6/12/2013	4:54 AM	67.5	67.5	67.5	68	4	WSW	9	WSW	67.8	29.588	0	0
6/12/2013	4:55 AM	67.5	67.5	67.5	68	4	W	7	W	67.8	29.588	0	0
6/12/2013	4:56 AM	67.5	67.5	67.5	68	3	WNW	5	WNW	67.8	29.589	0	0
6/12/2013	4:57 AM	67.5	67.5	67.4	68	3	W	5	W	67.8	29.588	0	0
6/12/2013	4:58 AM	67.4	67.4	67.4	68	4	W	8	WNW	67.7	29.588	0	0
6/12/2013	4:59 AM	67.4	67.4	67.4	68	3	W	4	W	67.7	29.587	0	0
6/12/2013	5:00 AM	67.4	67.4	67.4	68	4	W	6	W	67.7	29.587	0	0
6/12/2013	5:01 AM	67.4	67.4	67.4	68	5	WNW	10	SW	67.7	29.589	0	0
6/12/2013	5:02 AM	67.4	67.4	67.3	68	4	WNW	7	NW	67.7	29.589	0	0
6/12/2013	5:03 AM	67.3	67.4	67.3	68	6	W	9	WSW	67.6	29.589	0	0
6/12/2013	5:04 AM	67.3	67.3	67.3	68	4	W	8	W	67.6	29.589	0	0
6/12/2013	5:05 AM	67.3	67.3	67.3	68	3	WNW	6	WNW	67.6	29.59	0	0
6/12/2013	5:06 AM	67.3	67.3	67.3	68	5	W	7	WSW	67.6	29.59	0	0
6/12/2013	5:07 AM	67.3	67.3	67.3	69	2	W	4	SW	67.7	29.593	0	0
6/12/2013	5:08 AM	67.2	67.3	67.2	69	2	NW	5	NW	67.6	29.592	0	0
6/12/2013	5:09 AM	67.2	67.2	67.2	69	1	NW	5	NW	67.6	29.594	0	0
6/12/2013	5:10 AM	67.2	67.2	67.2	68	3	NW	4	NW	67.5	29.593	0	0
6/12/2013	5:11 AM	67.2	67.2	67.2	68	3	WNW	7	WNW	67.5	29.593	0	0
6/12/2013	5:12 AM	67.1	67.2	67.1	69	2	W	9	W	67.4	29.593	0	0
6/12/2013	5:13 AM	67.1	67.2	67.1	68	7	WNW	14	WSW	67.4	29.598	0	0
6/12/2013	5:14 AM	67.1	67.1	67.1	68	5	W	14	W	67.4	29.595	0	0
6/12/2013	5:15 AM	67.1	67.1	67.1	68	5	W	8	WSW	67.4	29.595	0	0
6/12/2013	5:16 AM	67.1	67.1	67.1	68	4	W	9	W	67.4	29.596	0	0
6/12/2013	5:17 AM	67.1	67.1	67	68	5	W	8	W	67.4	29.596	0	0
6/12/2013	5:18 AM	67	67.1	67	68	4	WNW	8	WNW	67.2	29.595	0	0
6/12/2013	5:19 AM	67	67	67	68	5	W	7	W	67.2	29.596	0	0
6/12/2013	5:20 AM	67	67	67	68	5	WNW	6	NW	67.2	29.597	0	0
6/12/2013	5:21 AM	67	67	67	68	4	WNW	7	WNW	67.2	29.597	0	0
6/12/2013	5:22 AM	67	67	67	68	1	WNW	2	WNW	67.2	29.597	0	0
6/12/2013	5:23 AM	67	67	67	68	3	W	6	WSW	67.2	29.598	0	0
6/12/2013	5:24 AM	67	67	67	68	6	WSW	8	WNW	67.2	29.598	0	0
6/12/2013	5:25 AM	66.9	67	66.9	68	5	W	9	NW	67.1	29.598	0	0
6/12/2013	5:26 AM	66.9	66.9	66.9	68	4	WNW	6	WNW	67.1	29.596	0	0
6/12/2013	5:27 AM	66.9	66.9	66.9	68	3	WNW	6	WNW	67.1	29.595	0	0
6/12/2013	5:28 AM	66.8	66.9	66.8	68	2	W	4	SW	67	29.596	0	0
6/12/2013	5:29 AM	66.8	66.8	66.8	68	2	W	6	W	67	29.599	0	0
6/12/2013	5:30 AM	66.8	66.8	66.8	69	2	WNW	4	WNW	67.1	29.6	0	0
6/12/2013	5:31 AM	66.8	66.8	66.8	69	3	WNW	7	WNW	67.1	29.601	0	0
6/12/2013	5:32 AM	66.7	66.7	66.7	68	3	WNW	7	WNW	66.9	29.601	0	0
6/12/2013	5:33 AM	66.7	66.7	66.7	69	4	WNW	7	NW	67	29.601	0	0
6/12/2013	5:34 AM	66.7	66.7	66.7	68	4	W	6	NW	66.9	29.601	0	0
6/12/2013	5:35 AM	66.7	66.7	66.6	69	6	WSW	13	W	67	29.602	0	0

Date	Time	Temp Out	Hi Temp	Low Temp	Out Hum	Wind Speed	Wind Dir	Hi Speed	Hi Dir	Heat Index	Bar	Rain	Rain Rate
6/12/2013	5:36 AM	66.6	66.6	66.6	68	5	WNW	8	WSW	66.8	29.602	0	0
6/12/2013	5:37 AM	66.6	66.6	66.6	68	5	WNW	7	W	66.8	29.604	0	0
6/12/2013	5:38 AM	66.6	66.6	66.6	68	4	W	7	WNW	66.8	29.604	0	0
6/12/2013	5:39 AM	66.6	66.6	66.6	68	3	WNW	5	W	66.8	29.604	0	0
6/12/2013	5:40 AM	66.6	66.6	66.6	68	1	WNW	4	WSW	66.8	29.606	0	0
6/12/2013	5:41 AM	66.6	66.6	66.6	68	6	WNW	9	W	66.8	29.606	0	0
6/12/2013	5:42 AM	66.6	66.6	66.6	68	5	WSW	10	W	66.8	29.605	0	0
6/12/2013	5:43 AM	66.6	66.6	66.6	67	4	NNW	6	WNW	66.7	29.605	0	0
6/12/2013	5:44 AM	66.6	66.6	66.6	68	4	WNW	8	NW	66.8	29.605	0	0
6/12/2013	5:45 AM	66.6	66.6	66.6	67	8	W	17	W	66.7	29.608	0	0
6/12/2013	5:46 AM	66.6	66.6	66.6	67	8	WNW	14	W	66.7	29.607	0	0
6/12/2013	5:47 AM	66.6	66.6	66.6	66	6	WNW	17	W	66.6	29.612	0	0
6/12/2013	5:48 AM	66.6	66.6	66.6	66	4	WNW	6	W	66.6	29.611	0	0
6/12/2013	5:49 AM	66.6	66.6	66.6	66	6	WNW	9	NW	66.6	29.611	0	0
6/12/2013	5:50 AM	66.6	66.6	66.6	66	3	W	7	NW	66.6	29.613	0	0
6/12/2013	5:51 AM	66.6	66.6	66.6	66	5	WNW	8	WNW	66.6	29.613	0	0
6/12/2013	5:52 AM	66.6	66.6	66.6	65	5	NW	8	W	66.5	29.61	0	0
6/12/2013	5:53 AM	66.6	66.6	66.6	65	6	WNW	12	WNW	66.5	29.609	0	0
6/12/2013	5:54 AM	66.6	66.6	66.5	65	7	W	14	W	66.5	29.611	0	0
6/12/2013	5:55 AM	66.5	66.6	66.5	65	8	WNW	15	NNW	66.4	29.613	0	0
6/12/2013	5:56 AM	66.5	66.5	66.5	65	5	WNW	8	W	66.4	29.613	0	0
6/12/2013	5:57 AM	66.5	66.5	66.5	65	5	WNW	9	WNW	66.4	29.615	0	0
6/12/2013	5:58 AM	66.5	66.5	66.5	65	4	W	7	NW	66.4	29.614	0	0
6/12/2013	5:59 AM	66.5	66.5	66.5	65	4	W	8	NNW	66.4	29.615	0	0
6/12/2013	6:00 AM	66.5	66.5	66.5	65	4	NW	10	WNW	66.4	29.614	0	0
6/12/2013	6:01 AM	66.5	66.5	66.5	65	7	W	12	NW	66.4	29.613	0	0
6/12/2013	6:02 AM	66.5	66.5	66.5	65	5	W	12	NW	66.4	29.612	0	0
6/12/2013	6:03 AM	66.5	66.5	66.5	64	6	WNW	10	WNW	66.3	29.614	0	0
6/12/2013	6:04 AM	66.5	66.5	66.5	64	5	W	7	NNW	66.3	29.613	0	0
6/12/2013	6:05 AM	66.5	66.5	66.5	65	2	WNW	7	NW	66.4	29.614	0	0
6/12/2013	6:06 AM	66.5	66.5	66.5	65	4	W	6	W	66.4	29.612	0	0
6/12/2013	6:07 AM	66.5	66.5	66.5	65	4	W	5	WNW	66.4	29.615	0	0
6/12/2013	6:08 AM	66.5	66.5	66.5	65	6	W	10	W	66.4	29.615	0	0
6/12/2013	6:09 AM	66.5	66.5	66.5	65	6	W	8	W	66.4	29.613	0	0
6/12/2013	6:10 AM	66.5	66.5	66.5	64	4	WNW	6	NW	66.3	29.613	0	0
6/12/2013	6:11 AM	66.5	66.5	66.5	64	6	WNW	13	WNW	66.3	29.615	0	0
6/12/2013	6:12 AM	66.5	66.5	66.5	64	6	WNW	12	WNW	66.3	29.615	0	0
6/12/2013	6:13 AM	66.5	66.5	66.5	65	2	WNW	5	NW	66.4	29.616	0	0
6/12/2013	6:14 AM	66.5	66.5	66.5	65	5	W	10	NW	66.4	29.615	0	0
6/12/2013	6:15 AM	66.5	66.5	66.5	65	5	WSW	9	SW	66.4	29.616	0	0
6/12/2013	6:16 AM	66.5	66.5	66.5	64	7	WNW	14	W	66.3	29.617	0	0
6/12/2013	6:17 AM	66.5	66.6	66.5	64	6	WNW	10	WSW	66.3	29.616	0	0
6/12/2013	6:18 AM	66.6	66.6	66.5	65	4	W	6	WSW	66.5	29.616	0	0
6/12/2013	6:19 AM	66.6	66.6	66.6	65	3	W	4	WNW	66.5	29.618	0	0
6/12/2013	6:20 AM	66.6	66.6	66.6	65	4	NW	8	WNW	66.5	29.617	0	0
6/12/2013	6:21 AM	66.6	66.6	66.6	64	3	WSW	7	SW	66.4	29.62	0	0
6/12/2013	6:22 AM	66.6	66.6	66.6	64	6	NW	9	W	66.4	29.621	0	0
6/12/2013	6:23 AM	66.6	66.6	66.6	64	5	W	9	W	66.4	29.623	0	0
6/12/2013	6:24 AM	66.6	66.6	66.6	64	4	WNW	8	NW	66.4	29.623	0	0
6/12/2013	6:25 AM	66.7	66.7	66.6	65	4	W	7	W	66.6	29.625	0	0
6/12/2013	6:26 AM	66.7	66.7	66.7	65	3	NW	6	NW	66.6	29.626	0	0
6/12/2013	6:27 AM	66.7	66.7	66.7	64	4	WNW	7	WNW	66.5	29.626	0	0
6/12/2013	6:28 AM	66.7	66.7	66.7	64	3	W	4	WNW	66.5	29.628	0	0
6/12/2013	6:29 AM	66.7	66.7	66.7	64	3	NW	6	W	66.5	29.63	0	0
6/12/2013	6:30 AM	66.7	66.7	66.7	65	4	WNW	7	WNW	66.6	29.631	0	0
6/12/2013	6:31 AM	66.8	66.8	66.7	64	5	WNW	9	WNW	66.7	29.629	0	0
6/12/2013	6:32 AM	66.7	66.8	66.7	64	6	NNW	11	WNW	66.5	29.626	0	0
6/12/2013	6:33 AM	66.7	66.7	66.7	64	5	W	9	WNW	66.5	29.625	0	0
6/12/2013	6:34 AM	66.7	66.7	66.7	65	2	W	5	NW	66.6	29.623	0	0
6/12/2013	6:35 AM	66.7	66.8	66.7	65	5	WNW	9	NW	66.6	29.623	0	0
6/12/2013	6:36 AM	66.7	66.8	66.7	65	4	WNW	5	W	66.6	29.624	0	0
6/12/2013	6:37 AM	66.8	66.8	66.8	65	5	WNW	7	W	66.8	29.623	0	0
6/12/2013	6:38 AM	66.8	66.8	66.8	65	5	WNW	7	WSW	66.8	29.623	0	0
6/12/2013	6:39 AM	66.8	66.8	66.8	65	3	W	6	W	66.8	29.622	0	0
6/12/2013	6:40 AM	66.8	66.8	66.8	65	3	W	5	W	66.8	29.622	0	0
6/12/2013	6:41 AM	66.8	66.8	66.8	66	4	W	7	WNW	66.8	29.622	0	0
6/12/2013	6:42 AM	66.9	66.9	66.8	66	4	NW	6	WNW	67	29.623	0	0

Date	Time	Temp Out	Hi Temp	Low Temp	Out Hum	Wind Speed	Wind Dir	Hi Speed	Hi Dir	Heat Index	Bar	Rain	Rain Rate
6/12/2013	6:43 AM	66.9	66.9	66.9	66	3	WNW	6	WNW	67	29.623	0	0
6/12/2013	6:44 AM	66.9	66.9	66.9	66	7	W	9	WNW	67	29.624	0	0
6/12/2013	6:45 AM	67	67	66.9	65	6	WNW	14	W	67	29.623	0	0
6/12/2013	6:46 AM	66.9	67	66.9	65	4	WSW	9	WSW	66.9	29.622	0	0
6/12/2013	6:47 AM	67	67	66.9	65	4	WNW	8	W	67	29.622	0	0
6/12/2013	6:48 AM	67	67	66.9	65	3	W	5	NNW	67	29.62	0	0
6/12/2013	6:49 AM	67	67	66.9	65	5	WNW	8	NW	67	29.62	0	0
6/12/2013	6:50 AM	66.9	66.9	66.9	65	4	WSW	6	W	66.9	29.621	0	0
6/12/2013	6:51 AM	66.9	66.9	66.9	66	5	W	8	WNW	67	29.622	0	0
6/12/2013	6:52 AM	66.9	66.9	66.9	65	7	WNW	10	W	66.9	29.621	0	0
6/12/2013	6:53 AM	66.8	66.9	66.8	65	5	WNW	7	WNW	66.8	29.623	0	0
6/12/2013	6:54 AM	66.8	66.8	66.8	65	6	W	8	NW	66.8	29.623	0	0
6/12/2013	6:55 AM	66.8	66.8	66.8	65	7	WNW	10	NW	66.8	29.625	0	0
6/12/2013	6:56 AM	66.8	66.8	66.8	65	5	WNW	10	W	66.8	29.624	0	0
6/12/2013	6:57 AM	66.8	66.8	66.8	65	4	WNW	7	SW	66.8	29.626	0	0
6/12/2013	6:58 AM	66.8	66.8	66.8	64	7	WNW	11	WNW	66.7	29.625	0	0
6/12/2013	6:59 AM	66.8	66.8	66.8	64	8	WNW	12	NW	66.7	29.627	0	0
6/12/2013	7:00 AM	66.7	66.8	66.7	64	8	WNW	12	WNW	66.5	29.628	0	0
6/12/2013	7:01 AM	66.7	66.7	66.7	64	7	W	10	W	66.5	29.628	0	0
6/12/2013	7:02 AM	66.6	66.7	66.6	64	7	W	12	W	66.4	29.625	0	0
6/12/2013	7:03 AM	66.6	66.7	66.6	64	5	W	10	WSW	66.4	29.628	0	0
6/12/2013	7:04 AM	66.7	66.7	66.6	65	5	W	8	WSW	66.6	29.626	0	0
6/12/2013	7:05 AM	66.7	66.7	66.6	65	3	NW	6	WNW	66.6	29.626	0	0
6/12/2013	7:06 AM	66.7	66.7	66.7	65	3	W	5	WNW	66.6	29.63	0	0
6/12/2013	7:07 AM	66.7	66.7	66.7	65	3	W	6	WSW	66.6	29.63	0	0
6/12/2013	7:08 AM	66.8	66.8	66.7	65	4	W	8	WSW	66.8	29.631	0	0
6/12/2013	7:09 AM	66.8	66.8	66.8	65	4	WNW	8	NW	66.8	29.633	0	0
6/12/2013	7:10 AM	66.9	66.9	66.8	64	3	WNW	6	W	66.8	29.631	0	0
6/12/2013	7:11 AM	66.9	66.9	66.8	64	5	W	9	W	66.8	29.633	0	0
6/12/2013	7:12 AM	66.9	66.9	66.9	63	6	NW	10	WNW	66.7	29.631	0	0
6/12/2013	7:13 AM	66.9	66.9	66.9	63	3	WNW	6	WNW	66.7	29.633	0	0
6/12/2013	7:14 AM	66.9	66.9	66.9	64	2	W	4	WNW	66.8	29.634	0	0
6/12/2013	7:15 AM	66.9	66.9	66.9	64	3	W	7	WNW	66.8	29.634	0	0
6/12/2013	7:16 AM	66.9	66.9	66.9	64	6	WNW	10	W	66.8	29.635	0	0
6/12/2013	7:17 AM	66.9	67	66.9	62	5	WNW	8	NW	66.6	29.635	0	0
6/12/2013	7:18 AM	66.9	66.9	66.9	63	4	NW	8	NW	66.7	29.637	0	0
6/12/2013	7:19 AM	66.9	66.9	66.9	63	2	WNW	4	WNW	66.7	29.636	0	0
6/12/2013	7:20 AM	66.9	66.9	66.9	64	2	WNW	3	WNW	66.8	29.635	0	0
6/12/2013	7:21 AM	67	67	66.9	63	3	NW	7	NW	66.8	29.635	0	0
6/12/2013	7:22 AM	67	67	67	64	4	NW	6	WNW	66.9	29.636	0	0
6/12/2013	7:23 AM	67.1	67.1	67	63	6	WNW	13	W	66.9	29.634	0	0
6/12/2013	7:24 AM	67.1	67.1	67.1	63	4	W	8	N	66.9	29.634	0	0
6/12/2013	7:25 AM	67.2	67.2	67.1	63	5	WNW	7	WNW	67	29.635	0	0
6/12/2013	7:26 AM	67.2	67.2	67.1	63	5	WNW	11	WNW	67	29.634	0	0
6/12/2013	7:27 AM	67.2	67.2	67.2	62	9	WNW	15	WNW	66.9	29.634	0	0
6/12/2013	7:28 AM	67.1	67.2	67.1	62	6	W	10	NW	66.8	29.633	0	0
6/12/2013	7:29 AM	67.1	67.1	67.1	62	5	W	7	WSW	66.8	29.633	0	0
6/12/2013	7:30 AM	67	67.1	67	62	4	NW	5	NW	66.7	29.634	0	0
6/12/2013	7:31 AM	67	67	67	62	3	WNW	5	WNW	66.7	29.631	0	0
6/12/2013	7:32 AM	67	67	67	63	4	W	6	W	66.8	29.632	0	0
6/12/2013	7:33 AM	67	67	67	62	5	NW	9	NW	66.7	29.635	0	0
6/12/2013	7:34 AM	67	67	67	62	5	WNW	8	NNW	66.7	29.631	0	0
6/12/2013	7:35 AM	66.9	67	66.9	62	5	WNW	7	WNW	66.6	29.631	0	0
6/12/2013	7:36 AM	66.9	66.9	66.9	63	4	WNW	5	NW	66.7	29.633	0	0
6/12/2013	7:37 AM	66.8	66.9	66.8	62	8	WNW	10	W	66.5	29.634	0	0
6/12/2013	7:38 AM	66.7	66.8	66.7	62	8	WNW	13	WNW	66.3	29.634	0	0
6/12/2013	7:39 AM	66.6	66.7	66.6	62	9	WNW	15	WNW	66.2	29.633	0	0
6/12/2013	7:40 AM	66.5	66.6	66.5	62	5	WNW	10	WNW	66.1	29.634	0	0
6/12/2013	7:41 AM	66.4	66.5	66.4	63	7	WNW	11	NW	66.1	29.635	0	0
6/12/2013	7:42 AM	66.3	66.4	66.3	63	6	WNW	9	NW	66	29.634	0	0
6/12/2013	7:43 AM	66.3	66.3	66.3	63	5	WNW	8	W	66	29.636	0	0
6/12/2013	7:44 AM	66.3	66.3	66.3	63	6	WNW	11	NW	66	29.635	0	0
6/12/2013	7:45 AM	66.3	66.3	66.3	63	4	WNW	7	W	66	29.635	0	0
6/12/2013	7:46 AM	66.3	66.3	66.2	64	5	WNW	9	WNW	66.1	29.635	0	0
6/12/2013	7:47 AM	66.3	66.3	66.2	64	3	WNW	7	WNW	66.1	29.635	0	0
6/12/2013	7:48 AM	66.2	66.3	66.2	64	5	WNW	10	W	65.9	29.635	0	0
6/12/2013	7:49 AM	66.2	66.3	66.2	64	4	WNW	7	W	65.9	29.634	0	0

Date	Time	Temp Out	Hi Temp	Low Temp	Out Hum	Wind Speed	Wind Dir	Hi Speed	Hi Dir	Heat Index	Bar	Rain	Rain Rate
6/12/2013	7:50 AM	66.3	66.3	66.2	64	3	WNW	5	NW	66.1	29.635	0	0
6/12/2013	7:51 AM	66.3	66.3	66.2	64	7	WNW	11	WNW	66.1	29.635	0	0
6/12/2013	7:52 AM	66.2	66.3	66.2	64	6	WNW	8	WNW	65.9	29.635	0	0
6/12/2013	7:53 AM	66.2	66.3	66.2	63	8	WNW	15	WNW	65.8	29.635	0	0
6/12/2013	7:54 AM	66.3	66.3	66.2	63	5	WNW	12	NW	66	29.632	0	0
6/12/2013	7:55 AM	66.3	66.3	66.3	64	4	WNW	9	WNW	66.1	29.629	0	0
6/12/2013	7:56 AM	66.4	66.4	66.3	64	4	W	7	W	66.2	29.634	0	0
6/12/2013	7:57 AM	66.5	66.5	66.4	64	3	W	6	W	66.3	29.633	0	0
6/12/2013	7:58 AM	66.6	66.6	66.5	64	3	WNW	6	W	66.4	29.63	0	0
6/12/2013	7:59 AM	66.7	66.7	66.6	64	6	W	12	W	66.5	29.632	0	0
6/12/2013	8:00 AM	66.7	66.7	66.7	63	5	WNW	7	W	66.4	29.629	0	0
6/12/2013	8:01 AM	66.7	66.7	66.7	64	3	WSW	6	WSW	66.5	29.628	0	0
6/12/2013	8:02 AM	66.7	66.7	66.7	64	5	NW	11	NW	66.5	29.632	0	0
6/12/2013	8:03 AM	66.7	66.7	66.7	63	4	W	7	W	66.4	29.632	0	0
6/12/2013	8:04 AM	66.7	66.7	66.7	63	4	WNW	6	NW	66.4	29.634	0	0
6/12/2013	8:05 AM	66.8	66.8	66.7	63	4	WNW	10	WNW	66.6	29.633	0	0
6/12/2013	8:06 AM	66.8	66.8	66.7	62	7	WNW	12	W	66.5	29.632	0	0
6/12/2013	8:07 AM	66.8	66.8	66.8	62	9	WNW	14	W	66.5	29.632	0	0
6/12/2013	8:08 AM	66.7	66.8	66.7	62	8	WNW	13	NW	66.3	29.633	0	0
6/12/2013	8:09 AM	66.8	66.8	66.7	62	7	WNW	11	NW	66.5	29.631	0	0
6/12/2013	8:10 AM	66.8	66.8	66.7	62	5	WNW	8	WNW	66.5	29.631	0	0
6/12/2013	8:11 AM	66.8	66.8	66.8	62	6	WNW	9	WNW	66.5	29.632	0	0
6/12/2013	8:12 AM	66.9	66.9	66.8	62	4	WNW	8	WNW	66.6	29.631	0	0
6/12/2013	8:13 AM	66.9	66.9	66.9	63	5	W	7	NW	66.7	29.631	0	0
6/12/2013	8:14 AM	67	67	66.9	63	6	NW	10	W	66.8	29.633	0	0
6/12/2013	8:15 AM	67	67	67	62	4	WNW	9	WNW	66.7	29.633	0	0
6/12/2013	8:16 AM	67	67	67	62	5	WNW	12	WNW	66.7	29.633	0	0
6/12/2013	8:17 AM	67	67	66.9	62	7	WNW	12	NW	66.7	29.635	0	0
6/12/2013	8:18 AM	66.9	66.9	66.9	61	7	WNW	11	W	66.5	29.633	0	0
6/12/2013	8:19 AM	66.9	66.9	66.9	61	6	W	12	NW	66.5	29.635	0	0
6/12/2013	8:20 AM	66.9	66.9	66.9	62	5	WNW	8	W	66.6	29.635	0	0
6/12/2013	8:21 AM	67	67	66.9	62	6	WNW	11	W	66.7	29.638	0	0
6/12/2013	8:22 AM	67	67	67	62	6	WNW	11	NW	66.7	29.637	0	0
6/12/2013	8:23 AM	67.1	67.1	67	62	5	WNW	10	WNW	66.8	29.638	0	0
6/12/2013	8:24 AM	67.2	67.2	67.1	63	3	WNW	5	WNW	67	29.636	0	0
6/12/2013	8:25 AM	67.3	67.3	67.2	63	4	W	7	WSW	67.2	29.636	0	0
6/12/2013	8:26 AM	67.4	67.4	67.3	63	5	NW	12	W	67.3	29.638	0	0
6/12/2013	8:27 AM	67.5	67.5	67.4	61	8	W	12	WSW	67.2	29.635	0	0
6/12/2013	8:28 AM	67.6	67.6	67.5	62	5	W	9	W	67.4	29.639	0	0
6/12/2013	8:29 AM	67.6	67.6	67.6	61	4	W	7	WNW	67.3	29.637	0	0
6/12/2013	8:30 AM	67.7	67.7	67.7	62	4	WNW	8	WNW	67.5	29.64	0	0
6/12/2013	8:31 AM	67.8	67.8	67.7	61	5	WNW	10	WNW	67.6	29.638	0	0
6/12/2013	8:32 AM	67.9	67.9	67.8	61	3	WNW	5	WNW	67.7	29.636	0	0
6/12/2013	8:33 AM	67.9	67.9	67.9	62	4	WNW	9	NW	67.8	29.639	0	0
6/12/2013	8:34 AM	68	68	67.9	62	5	W	10	W	67.9	29.636	0	0
6/12/2013	8:35 AM	68.1	68.1	68	61	6	WNW	11	WNW	67.9	29.64	0	0
6/12/2013	8:36 AM	68.1	68.1	68.1	61	5	WNW	7	NW	67.9	29.638	0	0
6/12/2013	8:37 AM	68.1	68.1	68.1	61	6	WNW	9	NW	67.9	29.638	0	0
6/12/2013	8:38 AM	68.1	68.1	68.1	61	6	NW	9	W	67.9	29.639	0	0
6/12/2013	8:39 AM	68.1	68.1	68.1	61	5	WNW	7	WNW	67.9	29.636	0	0
6/12/2013	8:40 AM	68.1	68.1	68.1	61	7	WNW	11	WNW	67.9	29.639	0	0
6/12/2013	8:41 AM	68.1	68.1	68.1	61	8	WNW	12	WNW	67.9	29.64	0	0
6/12/2013	8:42 AM	68	68	68	61	4	NW	8	WNW	67.8	29.639	0	0
6/12/2013	8:43 AM	68	68	68	61	6	WNW	10	WNW	67.8	29.639	0	0
6/12/2013	8:44 AM	67.9	68	67.9	61	5	NW	9	WNW	67.7	29.64	0	0
6/12/2013	8:45 AM	68	68	68	61	4	WNW	8	W	67.8	29.638	0	0
6/12/2013	8:46 AM	68.1	68.1	68	62	7	WNW	12	NW	68	29.637	0	0
6/12/2013	8:47 AM	68.1	68.1	68.1	61	7	WNW	10	NW	67.9	29.638	0	0
6/12/2013	8:48 AM	68.2	68.2	68.1	61	5	WNW	13	WNW	67.9	29.638	0	0
6/12/2013	8:49 AM	68.2	68.2	68.2	61	9	W	19	W	67.9	29.636	0	0
6/12/2013	8:50 AM	68.2	68.2	68.2	61	6	WNW	9	W	67.9	29.64	0	0
6/12/2013	8:51 AM	68.2	68.2	68.2	61	7	W	19	W	67.9	29.639	0	0
6/12/2013	8:52 AM	68.2	68.3	68.2	60	7	WNW	12	W	67.8	29.64	0	0
6/12/2013	8:53 AM	68.2	68.2	68.2	61	8	WNW	11	WSW	67.9	29.637	0	0
6/12/2013	8:54 AM	68.1	68.2	68.1	60	9	NW	14	WNW	67.8	29.644	0	0
6/12/2013	8:55 AM	68.1	68.1	68.1	60	8	WNW	11	WNW	67.8	29.64	0	0
6/12/2013	8:56 AM	68	68.1	68	60	7	WNW	11	WSW	67.7	29.639	0	0

Date	Time	Temp Out	Hi Temp	Low Temp	Out Hum	Wind Speed	Wind Dir	Hi Speed	Hi Dir	Heat Index	Bar	Rain	Rain Rate
6/12/2013	8:57 AM	68	68	68	60	6	WNW	10	WNW	67.7	29.637	0	0
6/12/2013	8:58 AM	68	68	68	61	7	WNW	11	NW	67.8	29.635	0	0
6/12/2013	8:59 AM	68	68	68	61	5	WNW	11	WNW	67.8	29.639	0	0
6/12/2013	9:00 AM	68.1	68.1	68	61	3	WNW	5	NW	67.9	29.637	0	0
6/12/2013	9:01 AM	68.1	68.1	68.1	61	8	WNW	13	WNW	67.9	29.637	0	0
6/12/2013	9:02 AM	68.1	68.1	68.1	60	4	NW	6	NW	67.8	29.633	0	0
6/12/2013	9:03 AM	68.1	68.1	68.1	60	8	WNW	11	WNW	67.8	29.634	0	0
6/12/2013	9:04 AM	68.1	68.1	68.1	60	9	WNW	14	NNW	67.8	29.631	0	0
6/12/2013	9:05 AM	68.1	68.1	68.1	61	6	WNW	9	WNW	67.9	29.63	0	0
6/12/2013	9:06 AM	68.1	68.1	68.1	61	8	WNW	15	WNW	67.9	29.633	0	0
6/12/2013	9:07 AM	68.2	68.2	68.2	61	6	WNW	8	NW	67.9	29.634	0	0
6/12/2013	9:08 AM	68.2	68.2	68.2	60	7	WNW	12	WNW	67.8	29.635	0	0
6/12/2013	9:09 AM	68.2	68.2	68.2	60	8	WNW	12	WNW	67.8	29.637	0	0
6/12/2013	9:10 AM	68.2	68.3	68.2	61	6	WNW	13	W	67.9	29.638	0	0
6/12/2013	9:11 AM	68.3	68.3	68.2	61	5	WNW	9	WNW	68	29.638	0	0
6/12/2013	9:12 AM	68.4	68.4	68.3	61	7	WNW	12	NW	68.1	29.637	0	0
6/12/2013	9:13 AM	68.4	68.4	68.4	61	6	NW	10	WNW	68.1	29.635	0	0
6/12/2013	9:14 AM	68.5	68.5	68.4	60	7	WNW	12	WNW	68.1	29.636	0	0
6/12/2013	9:15 AM	68.5	68.5	68.5	60	5	WNW	8	NW	68.1	29.637	0	0
6/12/2013	9:16 AM	68.5	68.5	68.5	60	5	WNW	8	NNE	68.1	29.638	0	0
6/12/2013	9:17 AM	68.5	68.6	68.5	60	8	NW	12	NW	68.1	29.637	0	0
6/12/2013	9:18 AM	68.6	68.6	68.6	60	6	WNW	9	NW	68.1	29.635	0	0
6/12/2013	9:19 AM	68.6	68.6	68.6	60	5	NW	9	WNW	68.1	29.636	0	0
6/12/2013	9:20 AM	68.7	68.7	68.6	60	6	W	13	W	68.2	29.638	0	0
6/12/2013	9:21 AM	68.8	68.8	68.7	60	7	W	14	WNW	68.3	29.638	0	0
6/12/2013	9:22 AM	68.8	68.8	68.8	60	6	WNW	9	WNW	68.3	29.638	0	0
6/12/2013	9:23 AM	68.8	68.8	68.8	59	8	WNW	13	NW	68.2	29.638	0	0
6/12/2013	9:24 AM	68.8	68.8	68.8	59	8	NW	12	NW	68.2	29.639	0	0
6/12/2013	9:25 AM	68.7	68.8	68.7	59	8	NW	12	WNW	68.1	29.637	0	0
6/12/2013	9:26 AM	68.7	68.7	68.7	59	5	NW	7	WNW	68.1	29.635	0	0
6/12/2013	9:27 AM	68.7	68.7	68.7	60	8	NW	12	NW	68.2	29.636	0	0
6/12/2013	9:28 AM	68.6	68.7	68.6	59	8	WNW	12	WNW	68	29.635	0	0
6/12/2013	9:29 AM	68.6	68.7	68.6	59	7	WNW	11	WNW	68	29.634	0	0
6/12/2013	9:30 AM	68.6	68.6	68.6	60	7	NW	13	NW	68.1	29.632	0	0
6/12/2013	9:31 AM	68.6	68.6	68.6	59	11	NW	18	WNW	68	29.632	0	0
6/12/2013	9:32 AM	68.6	68.6	68.6	59	8	WNW	12	WNW	68	29.636	0	0
6/12/2013	9:33 AM	68.5	68.5	68.5	59	7	WNW	10	WNW	68	29.635	0	0
6/12/2013	9:34 AM	68.5	68.5	68.5	60	5	WNW	10	NW	68.1	29.638	0	0
6/12/2013	9:35 AM	68.6	68.6	68.6	60	7	WNW	14	W	68.1	29.635	0	0
6/12/2013	9:36 AM	68.7	68.7	68.6	59	7	WNW	12	NW	68.1	29.635	0	0
6/12/2013	9:37 AM	68.7	68.7	68.7	59	8	WNW	12	WNW	68.1	29.635	0	0
6/12/2013	9:38 AM	68.7	68.8	68.7	59	8	NW	13	WNW	68.1	29.635	0	0
6/12/2013	9:39 AM	68.8	68.8	68.7	59	6	WNW	9	WNW	68.2	29.635	0	0
6/12/2013	9:40 AM	68.8	68.8	68.7	60	7	NW	11	NW	68.3	29.633	0	0
6/12/2013	9:41 AM	68.8	68.8	68.8	60	8	WNW	11	WNW	68.3	29.634	0	0
6/12/2013	9:42 AM	68.9	68.9	68.9	60	7	W	13	W	68.3	29.634	0	0
6/12/2013	9:43 AM	69	69	68.9	60	7	WNW	14	NW	68.4	29.635	0	0
6/12/2013	9:44 AM	69	69	69	59	7	WNW	11	WNW	68.3	29.634	0	0
6/12/2013	9:45 AM	69	69	69	59	5	WNW	7	WNW	68.3	29.635	0	0
6/12/2013	9:46 AM	69	69	69	59	6	WNW	9	NW	68.3	29.634	0	0
6/12/2013	9:47 AM	69.1	69.1	69.1	59	8	WNW	14	WSW	68.4	29.635	0	0
6/12/2013	9:48 AM	69.2	69.2	69.1	59	8	WNW	11	NW	68.5	29.636	0	0
6/12/2013	9:49 AM	69.1	69.2	69.1	58	8	WNW	13	WNW	68.3	29.635	0	0
6/12/2013	9:50 AM	69	69.1	69	59	8	WNW	12	NW	68.3	29.635	0	0
6/12/2013	9:51 AM	69	69.1	69	59	7	WNW	10	WNW	68.3	29.636	0	0
6/12/2013	9:52 AM	69	69	69	59	6	WNW	11	WSW	68.3	29.635	0	0
6/12/2013	9:53 AM	69	69	69	59	9	NW	12	WNW	68.3	29.632	0	0
6/12/2013	9:54 AM	69	69	69	58	9	NW	16	NW	68.2	29.632	0	0
6/12/2013	9:55 AM	69	69	69	58	7	NW	15	NW	68.2	29.633	0	0
6/12/2013	9:56 AM	69.1	69.1	69.1	59	8	WNW	13	WNW	68.4	29.632	0	0
6/12/2013	9:57 AM	69.2	69.2	69.1	59	9	NW	11	NW	68.5	29.633	0	0
6/12/2013	9:58 AM	69.2	69.2	69.2	59	8	WNW	11	NNW	68.5	29.634	0	0
6/12/2013	9:59 AM	69.3	69.3	69.2	59	8	NW	11	WNW	68.6	29.633	0	0
6/12/2013	10:00 AM	69.4	69.4	69.3	59	8	NW	14	NW	68.6	29.633	0	0
6/12/2013	10:01 AM	69.4	69.4	69.4	58	8	WNW	14	NW	68.5	29.638	0	0
6/12/2013	10:02 AM	69.4	69.4	69.4	57	8	WNW	13	WNW	68.5	29.637	0	0
6/12/2013	10:03 AM	69.4	69.4	69.4	58	7	WNW	14	W	68.5	29.639	0	0

Date	Time	Temp Out	Hi Temp	Low Temp	Out Hum	Wind Speed	Wind Dir	Hi Speed	Hi Dir	Heat Index	Bar	Rain	Rain Rate
6/12/2013	10:04 AM	69.4	69.4	69.3	58	4	WNW	9	WNW	68.5	29.635	0	0
6/12/2013	10:05 AM	69.4	69.4	69.4	59	7	W	10	WNW	68.6	29.637	0	0
6/12/2013	10:06 AM	69.5	69.5	69.4	58	6	W	9	N	68.6	29.639	0	0
6/12/2013	10:07 AM	69.5	69.5	69.5	59	5	WNW	10	NW	68.7	29.638	0	0
6/12/2013	10:08 AM	69.7	69.7	69.6	59	5	WNW	10	WSW	68.9	29.638	0	0
6/12/2013	10:09 AM	69.8	69.8	69.7	59	7	W	14	WNW	68.9	29.639	0	0
6/12/2013	10:10 AM	69.8	69.9	69.8	58	8	W	15	W	68.8	29.638	0	0
6/12/2013	10:11 AM	69.8	69.9	69.8	58	8	W	15	W	68.8	29.641	0	0
6/12/2013	10:12 AM	69.8	69.8	69.8	58	7	WNW	13	NW	68.8	29.639	0	0
6/12/2013	10:13 AM	69.8	69.8	69.8	59	3	W	6	WSW	68.9	29.639	0	0
6/12/2013	10:14 AM	69.9	69.9	69.8	58	6	W	14	W	68.9	29.638	0	0
6/12/2013	10:15 AM	69.9	69.9	69.9	58	6	WNW	11	WSW	68.9	29.639	0	0
6/12/2013	10:16 AM	69.9	70	69.9	57	8	WNW	14	WNW	68.8	29.64	0	0
6/12/2013	10:17 AM	69.9	69.9	69.9	57	8	WNW	16	WNW	68.8	29.635	0	0
6/12/2013	10:18 AM	69.9	69.9	69.9	57	6	WNW	11	WNW	68.8	29.638	0	0
6/12/2013	10:19 AM	69.9	69.9	69.9	58	7	WNW	12	WSW	68.9	29.639	0	0
6/12/2013	10:20 AM	69.9	69.9	69.9	57	8	WNW	13	WNW	68.8	29.638	0	0
6/12/2013	10:21 AM	70	70	69.9	58	5	W	11	W	69	29.637	0	0
6/12/2013	10:22 AM	70	70	70	57	7	WNW	13	NW	68.9	29.636	0	0
6/12/2013	10:23 AM	70	70	70	57	7	WNW	9	NNW	68.9	29.64	0	0
6/12/2013	10:24 AM	70	70.1	70	57	8	W	13	SW	68.9	29.64	0	0
6/12/2013	10:25 AM	70	70	70	57	6	WNW	10	WNW	68.9	29.639	0	0
6/12/2013	10:26 AM	70	70	69.9	58	6	W	12	WSW	69	29.64	0	0
6/12/2013	10:27 AM	69.9	70	69.9	58	2	NW	4	WNW	68.9	29.64	0	0
6/12/2013	10:28 AM	70	70	69.9	59	4	WNW	6	WNW	69.1	29.64	0	0
6/12/2013	10:29 AM	70.1	70.1	70	59	4	NNW	8	WNW	69.2	29.64	0	0
6/12/2013	10:30 AM	70.1	70.1	70.1	57	5	WNW	9	NW	69	29.64	0	0
6/12/2013	10:31 AM	70.2	70.2	70.2	56	7	N	12	N	69.1	29.638	0	0
6/12/2013	10:32 AM	70.1	70.2	70.1	57	7	NW	13	NW	69	29.637	0	0
6/12/2013	10:33 AM	70.2	70.2	70.1	57	7	NNW	13	NW	69.2	29.64	0	0
6/12/2013	10:34 AM	70.3	70.3	70.2	56	7	NNW	12	NNW	69.2	29.639	0	0
6/12/2013	10:35 AM	70.3	70.3	70.3	56	6	NW	10	NW	69.2	29.641	0	0
6/12/2013	10:36 AM	70.3	70.3	70.3	57	6	WNW	9	WNW	69.3	29.641	0	0
6/12/2013	10:37 AM	70.4	70.4	70.3	57	6	WNW	10	WNW	69.4	29.645	0	0
6/12/2013	10:38 AM	70.4	70.4	70.4	56	7	WNW	12	NNW	69.3	29.642	0	0
6/12/2013	10:39 AM	70.4	70.4	70.3	57	5	W	8	WNW	69.4	29.643	0	0
6/12/2013	10:40 AM	70.4	70.4	70.4	57	6	WNW	12	WNW	69.4	29.642	0	0
6/12/2013	10:41 AM	70.5	70.5	70.4	57	7	WNW	11	WNW	69.5	29.643	0	0
6/12/2013	10:42 AM	70.5	70.5	70.4	56	4	WNW	6	NW	69.4	29.645	0	0
6/12/2013	10:43 AM	70.6	70.6	70.5	56	5	WNW	7	NNW	69.6	29.644	0	0
6/12/2013	10:44 AM	70.5	70.6	70.5	56	4	WNW	7	NW	69.4	29.644	0	0
6/12/2013	10:45 AM	70.5	70.5	70.5	58	2	WNW	4	WNW	69.7	29.645	0	0
6/12/2013	10:46 AM	70.5	70.5	70.5	56	4	NW	6	NW	69.4	29.644	0	0
6/12/2013	10:47 AM	70.5	70.5	70.5	57	5	WNW	11	WNW	69.5	29.645	0	0
6/12/2013	10:48 AM	70.5	70.5	70.5	57	6	WNW	8	WNW	69.5	29.648	0	0
6/12/2013	10:49 AM	70.5	70.6	70.5	57	7	NW	12	W	69.5	29.648	0	0
6/12/2013	10:50 AM	70.5	70.5	70.5	57	7	W	9	NNW	69.5	29.647	0	0
6/12/2013	10:51 AM	70.5	70.5	70.5	58	5	WNW	13	NW	69.7	29.649	0	0
6/12/2013	10:52 AM	70.4	70.4	70.4	57	4	WNW	6	WNW	69.4	29.649	0	0
6/12/2013	10:53 AM	70.4	70.4	70.4	57	4	WNW	6	NW	69.4	29.65	0	0
6/12/2013	10:54 AM	70.4	70.5	70.4	56	6	W	9	WNW	69.3	29.648	0	0
6/12/2013	10:55 AM	70.4	70.4	70.4	56	4	WNW	6	WNW	69.3	29.647	0	0
6/12/2013	10:56 AM	70.4	70.4	70.4	57	3	W	6	W	69.4	29.647	0	0
6/12/2013	10:57 AM	70.5	70.5	70.4	58	7	W	17	WSW	69.7	29.645	0	0
6/12/2013	10:58 AM	70.6	70.6	70.5	58	5	NW	8	WNW	69.8	29.646	0	0
6/12/2013	10:59 AM	70.8	70.8	70.7	57	7	WNW	12	NW	69.9	29.648	0	0
6/12/2013	11:00 AM	70.9	70.9	70.8	56	5	WNW	9	NW	70	29.649	0	0
6/12/2013	11:01 AM	71	71	70.9	56	7	NW	11	NW	70.1	29.651	0	0
6/12/2013	11:02 AM	71.1	71.1	71	56	6	WNW	10	WNW	70.2	29.647	0	0
6/12/2013	11:03 AM	71.2	71.2	71.2	55	6	NW	9	NW	70.3	29.648	0	0
6/12/2013	11:04 AM	71.3	71.3	71.2	55	6	WNW	11	WNW	70.5	29.648	0	0
6/12/2013	11:05 AM	71.3	71.3	71.3	55	4	WNW	8	W	70.5	29.647	0	0
6/12/2013	11:06 AM	71.5	71.5	71.4	56	6	WNW	8	NW	70.8	29.649	0	0
6/12/2013	11:07 AM	71.6	71.6	71.5	55	7	NW	12	NW	70.9	29.65	0	0
6/12/2013	11:08 AM	71.6	71.6	71.6	55	7	NW	12	NW	70.9	29.647	0	0
6/12/2013	11:09 AM	71.6	71.6	71.6	54	8	NW	16	WNW	70.8	29.646	0	0
6/12/2013	11:10 AM	71.6	71.6	71.6	54	7	WNW	13	WNW	70.8	29.648	0	0

Date	Time	Temp Out	Hi Temp	Low Temp	Out Hum	Wind Speed	Wind Dir	Hi Speed	Hi Dir	Heat Index	Bar	Rain	Rain Rate
6/12/2013	11:11 AM	71.5	71.6	71.5	54	8	WNW	14	W	70.7	29.646	0	0
6/12/2013	11:12 AM	71.5	71.5	71.5	55	6	WNW	13	WNW	70.8	29.649	0	0
6/12/2013	11:13 AM	71.5	71.5	71.5	55	7	WNW	13	WNW	70.8	29.649	0	0
6/12/2013	11:14 AM	71.4	71.5	71.4	56	4	WNW	8	WNW	70.7	29.649	0	0
6/12/2013	11:15 AM	71.5	71.5	71.5	56	5	WNW	9	NW	70.8	29.647	0	0
6/12/2013	11:16 AM	71.6	71.6	71.5	56	6	NW	12	W	71	29.649	0	0
6/12/2013	11:17 AM	71.7	71.7	71.6	55	8	WNW	13	WNW	71	29.649	0	0
6/12/2013	11:18 AM	71.7	71.7	71.7	54	8	WNW	15	WSW	71	29.651	0	0
6/12/2013	11:19 AM	71.8	71.8	71.7	54	6	WNW	10	NW	71.1	29.65	0	0
6/12/2013	11:20 AM	71.9	71.9	71.8	54	6	WNW	12	WNW	71.3	29.65	0	0
6/12/2013	11:21 AM	72	72	71.9	55	7	WNW	12	NW	71.5	29.652	0	0
6/12/2013	11:22 AM	72	72	72	53	5	WNW	8	WNW	71.3	29.651	0	0
6/12/2013	11:23 AM	72	72	72	53	5	WNW	8	WNW	71.3	29.65	0	0
6/12/2013	11:24 AM	72	72	72	53	7	WNW	9	WSW	71.3	29.65	0	0
6/12/2013	11:25 AM	72	72	72	53	6	WNW	11	WNW	71.3	29.65	0	0
6/12/2013	11:26 AM	72	72	72	54	7	WNW	13	NNW	71.4	29.65	0	0
6/12/2013	11:27 AM	71.9	72	71.9	53	8	WNW	10	WSW	71.2	29.649	0	0
6/12/2013	11:28 AM	71.9	71.9	71.9	54	5	WNW	8	NW	71.3	29.649	0	0
6/12/2013	11:29 AM	71.9	71.9	71.9	54	6	WNW	12	NW	71.3	29.647	0	0
6/12/2013	11:30 AM	71.9	71.9	71.9	54	6	WNW	11	WNW	71.3	29.645	0	0
6/12/2013	11:31 AM	71.9	71.9	71.9	54	7	WNW	10	W	71.3	29.646	0	0
6/12/2013	11:32 AM	71.9	71.9	71.9	54	9	WNW	14	WNW	71.3	29.645	0	0
6/12/2013	11:33 AM	71.9	71.9	71.9	53	6	NW	9	WSW	71.2	29.648	0	0
6/12/2013	11:34 AM	71.9	71.9	71.9	54	6	NW	10	NW	71.3	29.648	0	0
6/12/2013	11:35 AM	71.9	71.9	71.9	54	7	NNW	11	NW	71.3	29.647	0	0
6/12/2013	11:36 AM	71.9	71.9	71.9	54	7	NW	9	NW	71.3	29.648	0	0
6/12/2013	11:37 AM	71.9	71.9	71.9	53	9	NW	11	NNW	71.2	29.648	0	0
6/12/2013	11:38 AM	71.9	71.9	71.9	54	4	WNW	13	NW	71.3	29.648	0	0
6/12/2013	11:39 AM	71.9	71.9	71.9	55	3	WNW	7	NNW	71.4	29.649	0	0
6/12/2013	11:40 AM	72.1	72.1	71.9	54	5	WNW	8	WNW	71.6	29.648	0	0
6/12/2013	11:41 AM	72.2	72.2	72.1	54	7	NW	10	NNW	71.7	29.65	0	0
6/12/2013	11:42 AM	72.3	72.3	72.2	53	7	WNW	10	WNW	71.8	29.649	0	0
6/12/2013	11:43 AM	72.4	72.4	72.3	53	7	NW	12	NNW	71.9	29.65	0	0
6/12/2013	11:44 AM	72.4	72.5	72.4	53	7	WNW	11	NNW	71.9	29.651	0	0
6/12/2013	11:45 AM	72.5	72.5	72.5	53	7	WNW	11	WSW	72.1	29.649	0	0
6/12/2013	11:46 AM	72.6	72.6	72.5	53	6	WNW	12	NW	72.2	29.651	0	0
6/12/2013	11:47 AM	72.6	72.6	72.6	52	6	WNW	9	WNW	72.1	29.653	0	0
6/12/2013	11:48 AM	72.6	72.6	72.6	52	5	WNW	10	WNW	72.1	29.653	0	0
6/12/2013	11:49 AM	72.6	72.6	72.6	53	5	NW	9	NW	72.2	29.652	0	0
6/12/2013	11:50 AM	72.6	72.6	72.6	52	8	WNW	12	WNW	72.1	29.655	0	0
6/12/2013	11:51 AM	72.6	72.6	72.6	51	8	NW	13	NW	72	29.654	0	0
6/12/2013	11:52 AM	72.6	72.6	72.5	51	8	NW	11	NNW	72	29.649	0	0
6/12/2013	11:53 AM	72.5	72.5	72.5	52	6	WNW	10	NW	72	29.653	0	0
6/12/2013	11:54 AM	72.6	72.6	72.5	51	5	W	9	WSW	72	29.652	0	0
6/12/2013	11:55 AM	72.7	72.7	72.6	52	6	W	12	W	72.3	29.652	0	0
6/12/2013	11:56 AM	72.8	72.8	72.7	52	6	NW	11	W	72.4	29.652	0	0
6/12/2013	11:57 AM	72.8	72.8	72.7	51	7	WNW	11	WNW	72.3	29.651	0	0
6/12/2013	11:58 AM	72.7	72.8	72.7	51	10	WNW	15	NW	72.2	29.652	0	0
6/12/2013	11:59 AM	72.6	72.7	72.6	51	7	WNW	10	W	72	29.654	0	0
6/12/2013	12:00 PM	72.6	72.6	72.6	51	6	WNW	8	NW	72	29.652	0	0
6/12/2013	12:01 PM	72.7	72.7	72.6	51	8	WNW	12	NNW	72.2	29.652	0	0
6/12/2013	12:02 PM	72.7	72.7	72.7	51	5	WNW	8	N	72.2	29.652	0	0
6/12/2013	12:03 PM	72.8	72.8	72.8	50	10	WNW	16	WNW	72.2	29.652	0	0
6/12/2013	12:04 PM	72.9	72.9	72.8	50	9	NW	14	NNW	72.4	29.652	0	0
6/12/2013	12:05 PM	72.9	72.9	72.8	50	5	NW	8	NW	72.4	29.653	0	0
6/12/2013	12:06 PM	72.9	72.9	72.9	50	8	NW	14	NNW	72.4	29.653	0	0
6/12/2013	12:07 PM	73	73	72.9	50	6	WNW	10	WNW	72.5	29.653	0	0
6/12/2013	12:08 PM	73.1	73.1	73	50	4	NW	7	NW	72.6	29.654	0	0
6/12/2013	12:09 PM	73.2	73.2	73.1	50	6	WNW	11	NW	72.7	29.652	0	0
6/12/2013	12:10 PM	73.3	73.3	73.2	51	7	NW	10	WNW	73	29.652	0	0
6/12/2013	12:11 PM	73.4	73.4	73.3	50	6	NW	10	N	73	29.651	0	0
6/12/2013	12:12 PM	73.4	73.4	73.4	50	6	NW	9	N	73	29.651	0	0
6/12/2013	12:13 PM	73.4	73.4	73.4	50	8	WNW	11	NNW	73	29.652	0	0
6/12/2013	12:14 PM	73.4	73.4	73.4	50	7	NNW	14	NW	73	29.652	0	0
6/12/2013	12:15 PM	73.3	73.3	73.3	50	7	WNW	14	NNW	72.9	29.651	0	0
6/12/2013	12:16 PM	73.3	73.3	73.3	50	5	WNW	12	NW	72.9	29.65	0	0
6/12/2013	12:17 PM	73.3	73.4	73.3	50	8	NNW	10	NNW	72.9	29.65	0	0

Date	Time	Temp Out	Hi Temp	Low Temp	Out Hum	Wind Speed	Wind Dir	Hi Speed	Hi Dir	Heat Index	Bar	Rain	Rain Rate
6/12/2013	12:18 PM	73.3	73.4	73.3	50	8	WNW	12	WNW	72.9	29.652	0	0
6/12/2013	12:19 PM	73.2	73.3	73.2	49	9	WNW	14	WNW	72.7	29.653	0	0
6/12/2013	12:20 PM	73.1	73.2	73.1	49	7	WNW	12	WNW	72.5	29.654	0	0
6/12/2013	12:21 PM	73.1	73.1	73.1	50	8	NW	12	WNW	72.6	29.653	0	0
6/12/2013	12:22 PM	73.1	73.1	73.1	49	8	NW	12	NW	72.5	29.653	0	0
6/12/2013	12:23 PM	73.2	73.2	73.1	50	7	WNW	11	WNW	72.7	29.653	0	0
6/12/2013	12:24 PM	73.3	73.3	73.2	50	5	W	8	N	72.9	29.654	0	0
6/12/2013	12:25 PM	73.3	73.3	73.3	50	8	WNW	12	WNW	72.9	29.654	0	0
6/12/2013	12:26 PM	73.4	73.4	73.4	49	8	W	12	NW	72.9	29.653	0	0
6/12/2013	12:27 PM	73.4	73.4	73.4	50	7	WNW	16	W	73	29.653	0	0
6/12/2013	12:28 PM	73.4	73.4	73.4	49	9	WNW	11	WSW	72.9	29.65	0	0
6/12/2013	12:29 PM	73.4	73.4	73.4	49	8	WNW	13	NW	72.9	29.651	0	0
6/12/2013	12:30 PM	73.4	73.4	73.4	49	10	WNW	15	WNW	72.9	29.649	0	0
6/12/2013	12:31 PM	73.3	73.3	73.3	49	7	WNW	12	NW	72.8	29.651	0	0
6/12/2013	12:32 PM	73.4	73.4	73.3	50	6	NW	13	W	73	29.651	0	0
6/12/2013	12:33 PM	73.4	73.4	73.4	51	5	WNW	14	WNW	73.1	29.65	0	0
6/12/2013	12:34 PM	73.5	73.5	73.4	49	7	WNW	13	NW	73	29.652	0	0
6/12/2013	12:35 PM	73.5	73.5	73.5	50	6	NW	9	NNW	73.1	29.651	0	0
6/12/2013	12:36 PM	73.5	73.5	73.5	49	6	WNW	10	NNW	73	29.65	0	0
6/12/2013	12:37 PM	73.7	73.7	73.6	50	7	NW	12	NNW	73.3	29.65	0	0
6/12/2013	12:38 PM	73.7	73.7	73.7	49	8	NW	10	NW	73.3	29.65	0	0
6/12/2013	12:39 PM	73.8	73.8	73.7	50	8	NW	14	NW	73.5	29.652	0	0
6/12/2013	12:40 PM	73.7	73.8	73.7	48	8	NNW	12	NNW	73.2	29.651	0	0
6/12/2013	12:41 PM	73.7	73.7	73.7	48	9	WNW	12	NW	73.2	29.653	0	0
6/12/2013	12:42 PM	73.6	73.6	73.6	49	7	NW	12	NNW	73.2	29.653	0	0
6/12/2013	12:43 PM	73.6	73.6	73.6	50	6	N	10	NNW	73.2	29.655	0	0
6/12/2013	12:44 PM	73.7	73.7	73.6	49	8	NW	12	N	73.3	29.654	0	0
6/12/2013	12:45 PM	73.7	73.7	73.7	49	8	NW	11	NNE	73.3	29.654	0	0
6/12/2013	12:46 PM	73.7	73.7	73.7	49	10	NW	17	WNW	73.3	29.655	0	0
6/12/2013	12:47 PM	73.7	73.7	73.7	48	8	NNW	10	NW	73.2	29.653	0	0
6/12/2013	12:48 PM	73.7	73.7	73.7	50	5	WNW	9	WNW	73.3	29.655	0	0
6/12/2013	12:49 PM	73.7	73.7	73.6	50	5	WNW	9	NNW	73.3	29.656	0	0
6/12/2013	12:50 PM	73.7	73.7	73.7	50	9	NW	16	W	73.3	29.655	0	0
6/12/2013	12:51 PM	73.7	73.8	73.7	49	10	WNW	16	NW	73.3	29.658	0	0
6/12/2013	12:52 PM	73.6	73.7	73.6	50	7	WNW	12	WNW	73.2	29.659	0	0
6/12/2013	12:53 PM	73.6	73.6	73.6	49	8	WNW	12	WNW	73.2	29.655	0	0
6/12/2013	12:54 PM	73.6	73.6	73.6	49	8	WNW	11	W	73.2	29.655	0	0
6/12/2013	12:55 PM	73.6	73.6	73.6	50	5	WNW	11	NW	73.2	29.656	0	0
6/12/2013	12:56 PM	73.7	73.7	73.6	50	7	WNW	9	WNW	73.3	29.657	0	0
6/12/2013	12:57 PM	73.7	73.7	73.7	50	6	NW	9	NW	73.3	29.657	0	0
6/12/2013	12:58 PM	73.8	73.8	73.7	50	6	NNW	11	WNW	73.5	29.655	0	0
6/12/2013	12:59 PM	73.8	73.8	73.8	50	6	NW	11	NW	73.5	29.654	0	0
6/12/2013	1:00 PM	73.8	73.8	73.8	49	9	NNW	14	WNW	73.4	29.653	0	0
6/12/2013	1:01 PM	73.8	73.8	73.8	49	7	NW	10	NW	73.4	29.652	0	0
6/12/2013	1:02 PM	73.9	73.9	73.8	49	7	NW	13	NW	73.5	29.653	0	0
6/12/2013	1:03 PM	73.9	73.9	73.9	49	6	NNW	12	NNW	73.5	29.65	0	0
6/12/2013	1:04 PM	73.9	73.9	73.9	50	5	WNW	8	W	73.6	29.649	0	0
6/12/2013	1:05 PM	74	74	73.9	50	6	WNW	11	WNW	73.7	29.65	0	0
6/12/2013	1:06 PM	74	74	74	49	6	WNW	10	NW	73.6	29.649	0	0
6/12/2013	1:07 PM	74	74	74	50	8	NW	15	NW	73.7	29.648	0	0
6/12/2013	1:08 PM	74	74	74	50	5	WNW	9	WNW	73.7	29.65	0	0
6/12/2013	1:09 PM	74	74	74	50	6	W	9	WNW	73.7	29.648	0	0
6/12/2013	1:10 PM	74.1	74.1	74	50	6	WNW	10	NW	73.8	29.65	0	0
6/12/2013	1:11 PM	74.2	74.2	74.1	49	6	NW	11	WNW	73.9	29.651	0	0
6/12/2013	1:12 PM	74.2	74.2	74.1	50	6	NW	11	WNW	74	29.649	0	0
6/12/2013	1:13 PM	74.2	74.2	74.2	49	7	WNW	12	WNW	73.9	29.651	0	0
6/12/2013	1:14 PM	74.2	74.2	74.2	50	5	WNW	7	WNW	74	29.651	0	0
6/12/2013	1:15 PM	74.3	74.3	74.2	50	4	WNW	9	WNW	74.1	29.652	0	0
6/12/2013	1:16 PM	74.4	74.4	74.3	50	6	WNW	11	WNW	74.3	29.654	0	0
6/12/2013	1:17 PM	74.5	74.5	74.5	49	6	WNW	11	WNW	74.3	29.652	0	0
6/12/2013	1:18 PM	74.6	74.6	74.5	50	6	NW	10	W	74.5	29.653	0	0
6/12/2013	1:19 PM	74.6	74.6	74.6	50	6	NW	9	NNW	74.5	29.654	0	0
6/12/2013	1:20 PM	74.5	74.6	74.5	49	6	N	9	NW	74.3	29.651	0	0
6/12/2013	1:21 PM	74.4	74.5	74.4	50	4	NW	6	WNW	74.3	29.652	0	0
6/12/2013	1:22 PM	74.4	74.4	74.4	49	7	WNW	12	NW	74.2	29.654	0	0
6/12/2013	1:23 PM	74.5	74.5	74.4	50	5	NW	7	WNW	74.4	29.654	0	0
6/12/2013	1:24 PM	74.6	74.6	74.5	49	6	NW	9	N	74.5	29.653	0	0

Date	Time	Temp Out	Hi Temp	Low Temp	Out Hum	Wind Speed	Wind Dir	Hi Speed	Hi Dir	Heat Index	Bar	Rain	Rain Rate
6/12/2013	1:25 PM	74.7	74.7	74.6	50	4	W	6	WNW	74.7	29.653	0	0
6/12/2013	1:26 PM	74.8	74.8	74.7	50	6	WNW	11	WNW	74.8	29.655	0	0
6/12/2013	1:27 PM	74.9	74.9	74.8	49	6	WNW	11	WNW	74.9	29.658	0	0
6/12/2013	1:28 PM	75	75	75	49	4	W	5	WNW	75	29.656	0	0
6/12/2013	1:29 PM	75	75	75	48	8	WNW	13	WNW	74.9	29.655	0	0
6/12/2013	1:30 PM	74.8	74.9	74.8	49	5	W	9	NW	74.7	29.655	0	0
6/12/2013	1:31 PM	74.6	74.8	74.6	49	6	NW	9	WNW	74.5	29.654	0	0
6/12/2013	1:32 PM	74.5	74.6	74.5	49	7	WNW	11	WNW	74.3	29.658	0	0
6/12/2013	1:33 PM	74.3	74.4	74.3	49	8	WNW	14	NW	74.1	29.658	0	0
6/12/2013	1:34 PM	74.1	74.2	74.1	50	5	W	8	W	73.8	29.657	0	0
6/12/2013	1:35 PM	74	74.1	74	51	5	W	8	NW	73.8	29.659	0	0
6/12/2013	1:36 PM	74	74	74	51	4	WNW	5	W	73.8	29.657	0	0
6/12/2013	1:37 PM	74	74	74	51	8	WNW	11	NNW	73.8	29.659	0	0
6/12/2013	1:38 PM	74	74	74	50	6	NW	11	W	73.7	29.658	0	0
6/12/2013	1:39 PM	74	74	74	50	6	NW	9	NNW	73.7	29.658	0	0
6/12/2013	1:40 PM	74	74	74	50	7	NW	12	NNW	73.7	29.658	0	0
6/12/2013	1:41 PM	74.1	74.1	74	50	6	NNW	11	N	73.8	29.658	0	0
6/12/2013	1:42 PM	74.2	74.2	74.1	50	6	NW	10	NNE	74	29.656	0	0
6/12/2013	1:43 PM	74.2	74.2	74.2	50	7	W	9	NW	74	29.655	0	0
6/12/2013	1:44 PM	74.2	74.2	74.2	50	6	WNW	9	W	74	29.655	0	0
6/12/2013	1:45 PM	74.3	74.3	74.2	50	7	NW	14	NW	74.1	29.656	0	0
6/12/2013	1:46 PM	74.2	74.3	74.2	50	10	WNW	18	W	74	29.654	0	0
6/12/2013	1:47 PM	74.3	74.3	74.2	51	6	NW	9	NW	74.2	29.658	0	0
6/12/2013	1:48 PM	74.4	74.4	74.2	51	5	NW	7	NNW	74.4	29.656	0	0
6/12/2013	1:49 PM	74.5	74.5	74.4	52	8	NW	15	NW	74.6	29.654	0	0
6/12/2013	1:50 PM	74.7	74.7	74.6	50	6	WNW	10	NNW	74.7	29.657	0	0
6/12/2013	1:51 PM	74.8	74.8	74.7	51	5	WNW	12	NW	74.9	29.659	0	0
6/12/2013	1:52 PM	74.9	74.9	74.8	50	7	WNW	11	WNW	75	29.657	0	0
6/12/2013	1:53 PM	75	75	74.9	50	6	NW	9	NW	75.1	29.658	0	0
6/12/2013	1:54 PM	75	75	75	49	5	NW	9	WNW	75	29.656	0	0
6/12/2013	1:55 PM	75	75	75	49	7	NW	9	NNW	75	29.658	0	0
6/12/2013	1:56 PM	75	75	75	49	6	WNW	12	WNW	75	29.659	0	0
6/12/2013	1:57 PM	74.9	75	74.9	49	8	NW	13	NNW	74.9	29.659	0	0
6/12/2013	1:58 PM	74.8	74.9	74.8	50	9	WNW	17	W	74.8	29.661	0	0
6/12/2013	1:59 PM	74.9	74.9	74.8	50	6	WNW	10	NNW	75	29.661	0	0
6/12/2013	2:00 PM	74.9	74.9	74.9	50	8	WNW	15	WNW	75	29.66	0	0
6/12/2013	2:01 PM	74.8	74.9	74.8	49	8	WNW	12	WNW	74.7	29.662	0	0
6/12/2013	2:02 PM	74.8	74.8	74.8	49	7	WNW	11	NW	74.7	29.66	0	0
6/12/2013	2:03 PM	74.8	74.8	74.8	49	9	NW	13	NW	74.7	29.66	0	0
6/12/2013	2:04 PM	74.9	74.9	74.9	49	8	NW	12	NW	74.9	29.659	0	0
6/12/2013	2:05 PM	74.9	74.9	74.9	48	8	NNW	11	NW	74.8	29.657	0	0
6/12/2013	2:06 PM	74.8	74.9	74.8	49	9	NW	20	NW	74.7	29.656	0	0
6/12/2013	2:07 PM	74.7	74.8	74.7	48	9	N	20	NW	74.5	29.652	0	0
6/12/2013	2:08 PM	74.6	74.7	74.6	48	10	NNW	12	N	74.4	29.656	0	0
6/12/2013	2:09 PM	74.5	74.6	74.5	49	9	NNW	12	NNW	74.3	29.656	0	0
6/12/2013	2:10 PM	74.5	74.5	74.5	49	7	WNW	10	WNW	74.3	29.655	0	0
6/12/2013	2:11 PM	74.5	74.5	74.5	49	7	NW	13	NNW	74.3	29.653	0	0
6/12/2013	2:12 PM	74.6	74.6	74.6	49	7	NNW	12	WNW	74.5	29.654	0	0
6/12/2013	2:13 PM	74.6	74.6	74.6	49	9	WNW	12	NNW	74.5	29.654	0	0
6/12/2013	2:14 PM	74.7	74.7	74.6	49	8	WNW	15	NNE	74.6	29.653	0	0
6/12/2013	2:15 PM	74.7	74.7	74.7	49	8	NW	14	NNW	74.6	29.653	0	0
6/12/2013	2:16 PM	74.7	74.7	74.7	49	7	NW	10	NW	74.6	29.654	0	0
6/12/2013	2:17 PM	74.7	74.7	74.7	49	7	NW	10	NW	74.6	29.655	0	0
6/12/2013	2:18 PM	74.9	74.9	74.8	49	5	WNW	10	NW	74.9	29.655	0	0
6/12/2013	2:19 PM	74.9	75	74.9	49	7	WNW	10	WNW	74.9	29.653	0	0
6/12/2013	2:20 PM	74.9	74.9	74.9	48	8	WNW	14	WNW	74.8	29.654	0	0
6/12/2013	2:21 PM	74.9	74.9	74.9	49	6	NW	11	W	74.9	29.653	0	0
6/12/2013	2:22 PM	75	75	74.9	49	5	WNW	10	NW	75	29.656	0	0
6/12/2013	2:23 PM	75.1	75.1	75	49	6	NNW	9	WNW	75.1	29.657	0	0
6/12/2013	2:24 PM	75.1	75.1	75.1	48	8	NW	12	WNW	75	29.657	0	0
6/12/2013	2:25 PM	75	75.1	75	48	11	NW	15	NW	74.9	29.659	0	0
6/12/2013	2:26 PM	74.9	75	74.9	48	8	NW	12	WNW	74.8	29.659	0	0
6/12/2013	2:27 PM	74.9	74.9	74.9	49	6	WNW	10	WNW	74.9	29.661	0	0
6/12/2013	2:28 PM	75	75	74.9	48	8	WNW	12	WNW	74.9	29.662	0	0
6/12/2013	2:29 PM	75	75	75	48	8	NW	15	NW	74.9	29.661	0	0
6/12/2013	2:30 PM	75	75	74.9	49	6	WNW	10	NW	75	29.656	0	0
6/12/2013	2:31 PM	75	75	75	49	5	WNW	12	NW	75	29.657	0	0

Date	Time	Temp Out	Hi Temp	Low Temp	Out Hum	Wind Speed	Wind Dir	Hi Speed	Hi Dir	Heat Index	Bar	Rain	Rain Rate
6/12/2013	2:32 PM	74.9	75.1	74.9	48	9	NNW	14	NW	74.8	29.654	0	0
6/12/2013	2:33 PM	74.9	74.9	74.9	49	6	WNW	13	NNW	74.9	29.657	0	0
6/12/2013	2:34 PM	75	75	74.9	49	6	NW	9	NW	75	29.658	0	0
6/12/2013	2:35 PM	75.1	75.1	75	49	5	WNW	9	NNW	75.1	29.662	0	0
6/12/2013	2:36 PM	75.2	75.2	75.1	48	5	WNW	9	W	75.1	29.659	0	0
6/12/2013	2:37 PM	75.2	75.2	75.2	48	7	NW	9	WNW	75.1	29.664	0	0
6/12/2013	2:38 PM	75.3	75.3	75.2	47	9	NNW	13	NW	75.1	29.662	0	0
6/12/2013	2:39 PM	75.2	75.3	75.2	47	8	NW	14	NNE	75	29.662	0	0
6/12/2013	2:40 PM	75.2	75.2	75.2	47	9	NW	12	NW	75	29.665	0	0
6/12/2013	2:41 PM	75.1	75.2	75.1	47	9	NW	12	NW	74.9	29.665	0	0
6/12/2013	2:42 PM	75.1	75.1	75.1	46	9	NW	14	WNW	74.9	29.665	0	0
6/12/2013	2:43 PM	75	75.1	75	47	7	NW	11	NNW	74.9	29.665	0	0
6/12/2013	2:44 PM	75	75	75	47	8	NNW	14	NW	74.9	29.666	0	0
6/12/2013	2:45 PM	75	75.1	75	46	10	WNW	18	NW	74.8	29.666	0	0
6/12/2013	2:46 PM	74.9	75	74.9	46	10	NW	16	WNW	74.6	29.668	0	0
6/12/2013	2:47 PM	74.8	74.9	74.8	47	6	NW	11	WNW	74.6	29.664	0	0
6/12/2013	2:48 PM	74.9	74.9	74.8	47	6	NW	10	NNW	74.7	29.666	0	0
6/12/2013	2:49 PM	74.9	75	74.9	46	8	NW	12	NW	74.6	29.666	0	0
6/12/2013	2:50 PM	74.9	75	74.9	46	9	WNW	14	WNW	74.6	29.666	0	0
6/12/2013	2:51 PM	74.9	74.9	74.9	47	7	NW	10	NW	74.7	29.664	0	0
6/12/2013	2:52 PM	75	75	74.9	47	7	NW	12	NW	74.9	29.667	0	0
6/12/2013	2:53 PM	75.1	75.1	75	46	4	WNW	8	WNW	74.9	29.665	0	0
6/12/2013	2:54 PM	75.2	75.2	75.1	46	6	NW	11	NW	75	29.664	0	0
6/12/2013	2:55 PM	75.3	75.3	75.2	46	10	NNW	17	NW	75.1	29.663	0	0
6/12/2013	2:56 PM	75.2	75.3	75.2	46	9	WNW	16	W	75	29.666	0	0
6/12/2013	2:57 PM	75.1	75.2	75.1	46	7	NW	12	NW	74.9	29.665	0	0
6/12/2013	2:58 PM	75.1	75.1	75.1	47	7	WNW	14	WNW	74.9	29.664	0	0
6/12/2013	2:59 PM	75	75.1	75	46	7	NW	12	NE	74.8	29.667	0	0
6/12/2013	3:00 PM	75.1	75.1	75	47	8	NW	13	NNW	74.9	29.666	0	0
6/12/2013	3:01 PM	75.1	75.1	75.1	47	7	NW	10	NNE	74.9	29.666	0	0
6/12/2013	3:02 PM	75.1	75.1	75.1	46	8	WNW	14	NW	74.9	29.667	0	0
6/12/2013	3:03 PM	75.1	75.2	75.1	46	7	NW	13	NW	74.9	29.67	0	0
6/12/2013	3:04 PM	75.2	75.2	75.2	46	5	W	7	WNW	75	29.671	0	0
6/12/2013	3:05 PM	75.3	75.3	75.2	48	5	WNW	8	WNW	75.2	29.672	0	0
6/12/2013	3:06 PM	75.4	75.4	75.4	45	7	WNW	11	WNW	75.1	29.672	0	0
6/12/2013	3:07 PM	75.4	75.4	75.4	46	4	NW	6	NW	75.1	29.671	0	0
6/12/2013	3:08 PM	75.4	75.4	75.4	45	10	NW	13	NNW	75.1	29.671	0	0
6/12/2013	3:09 PM	75.2	75.3	75.2	45	8	NNW	14	NNW	74.9	29.673	0	0
6/12/2013	3:10 PM	75.1	75.2	75.1	46	7	WNW	9	N	74.9	29.671	0	0
6/12/2013	3:11 PM	75.1	75.1	75.1	46	8	WNW	10	NNW	74.9	29.674	0	0
6/12/2013	3:12 PM	75	75.1	75	46	7	NW	10	NNW	74.8	29.674	0	0
6/12/2013	3:13 PM	74.9	75	74.9	46	8	NW	13	NW	74.6	29.672	0	0
6/12/2013	3:14 PM	74.8	74.9	74.8	46	7	NW	15	NNW	74.5	29.672	0	0
6/12/2013	3:15 PM	74.8	74.8	74.8	46	6	NW	11	NE	74.5	29.671	0	0
6/12/2013	3:16 PM	74.8	74.8	74.8	47	5	NNW	10	NW	74.6	29.675	0	0
6/12/2013	3:17 PM	74.9	74.9	74.8	47	6	WNW	10	W	74.7	29.673	0	0
6/12/2013	3:18 PM	74.9	74.9	74.9	46	7	WNW	11	NNW	74.6	29.672	0	0
6/12/2013	3:19 PM	74.9	74.9	74.9	46	9	NW	15	NNE	74.6	29.673	0	0
6/12/2013	3:20 PM	74.8	74.8	74.8	46	7	NW	10	WNW	74.5	29.671	0	0
6/12/2013	3:21 PM	74.6	74.7	74.6	46	6	NW	10	NNW	74.3	29.674	0	0
6/12/2013	3:22 PM	74.6	74.6	74.6	47	5	WNW	10	WNW	74.3	29.669	0	0
6/12/2013	3:23 PM	74.6	74.6	74.6	47	6	NW	9	NNW	74.3	29.671	0	0
6/12/2013	3:24 PM	74.7	74.7	74.7	47	8	NNW	12	NW	74.5	29.668	0	0
6/12/2013	3:25 PM	74.8	74.8	74.7	48	7	WNW	14	WNW	74.7	29.67	0	0
6/12/2013	3:26 PM	74.9	74.9	74.9	46	7	WNW	13	NNW	74.6	29.669	0	0
6/12/2013	3:27 PM	75	75	75	47	7	WNW	12	W	74.9	29.669	0	0
6/12/2013	3:28 PM	74.9	75	74.9	46	9	N	12	N	74.6	29.669	0	0
6/12/2013	3:29 PM	74.9	74.9	74.9	46	3	NW	5	WNW	74.6	29.667	0	0
6/12/2013	3:30 PM	74.9	74.9	74.9	47	5	WNW	8	NNW	74.7	29.667	0	0
6/12/2013	3:31 PM	75	75	74.9	47	6	NW	10	NW	74.9	29.666	0	0
6/12/2013	3:32 PM	75.1	75.1	75	47	6	WNW	9	NW	74.9	29.667	0	0
6/12/2013	3:33 PM	75.1	75.1	75.1	47	5	NNW	9	WNW	74.9	29.667	0	0
6/12/2013	3:34 PM	75.1	75.1	75.1	47	3	NW	7	WNW	74.9	29.667	0	0
6/12/2013	3:35 PM	75.2	75.2	75.1	47	7	WNW	11	WNW	75	29.666	0	0
6/12/2013	3:36 PM	75.3	75.3	75.2	47	7	WNW	13	WNW	75.1	29.666	0	0
6/12/2013	3:37 PM	75.3	75.3	75.3	46	5	NW	9	NW	75.1	29.665	0	0
6/12/2013	3:38 PM	75.3	75.3	75.3	46	6	NNW	8	NW	75.1	29.665	0	0

Date	Time	Temp Out	Hi Temp	Low Temp	Out Hum	Wind Speed	Wind Dir	Hi Speed	Hi Dir	Heat Index	Bar	Rain	Rain Rate
6/12/2013	3:39 PM	75.3	75.3	75.3	46	7	WNW	11	WNW	75.1	29.664	0	0
6/12/2013	3:40 PM	75.3	75.3	75.3	46	9	NW	13	NW	75.1	29.669	0	0
6/12/2013	3:41 PM	75.2	75.3	75.2	46	6	NW	9	NW	75	29.67	0	0
6/12/2013	3:42 PM	75.1	75.2	75.1	47	5	WNW	7	W	74.9	29.666	0	0
6/12/2013	3:43 PM	75.1	75.1	75.1	46	4	NW	7	NW	74.9	29.668	0	0
6/12/2013	3:44 PM	75.1	75.1	75.1	47	5	WNW	8	WNW	74.9	29.667	0	0
6/12/2013	3:45 PM	75.1	75.1	75.1	47	8	WNW	12	W	74.9	29.671	0	0
6/12/2013	3:46 PM	75.1	75.1	75.1	46	4	WNW	10	W	74.9	29.671	0	0
6/12/2013	3:47 PM	75.1	75.1	75.1	46	6	NW	9	N	74.9	29.668	0	0
6/12/2013	3:48 PM	75	75.1	75	46	7	NW	10	NW	74.8	29.668	0	0
6/12/2013	3:49 PM	74.9	75	74.9	46	7	NW	12	NW	74.6	29.668	0	0
6/12/2013	3:50 PM	74.9	74.9	74.8	46	5	NW	11	NW	74.6	29.668	0	0
6/12/2013	3:51 PM	74.8	74.8	74.8	45	8	NW	11	NW	74.4	29.666	0	0
6/12/2013	3:52 PM	74.8	74.8	74.8	45	5	NW	9	NW	74.4	29.665	0	0
6/12/2013	3:53 PM	74.8	74.8	74.8	45	7	N	10	NNE	74.4	29.668	0	0
6/12/2013	3:54 PM	74.7	74.8	74.7	46	8	NW	13	N	74.4	29.663	0	0
6/12/2013	3:55 PM	74.7	74.7	74.7	46	6	NNW	11	NNE	74.4	29.667	0	0
6/12/2013	3:56 PM	74.7	74.7	74.7	47	6	NW	9	NW	74.5	29.667	0	0
6/12/2013	3:57 PM	74.8	74.8	74.7	46	8	N	13	N	74.5	29.67	0	0
6/12/2013	3:58 PM	74.7	74.8	74.7	46	8	N	10	NNE	74.4	29.668	0	0
6/12/2013	3:59 PM	74.7	74.7	74.7	47	8	NNW	13	NNE	74.5	29.666	0	0
6/12/2013	4:00 PM	74.6	74.6	74.6	47	6	WNW	10	NNW	74.3	29.666	0	0
6/12/2013	4:01 PM	74.7	74.7	74.6	48	4	WNW	7	WNW	74.5	29.667	0	0
6/12/2013	4:02 PM	74.8	74.8	74.7	47	6	WNW	10	WNW	74.6	29.669	0	0
6/12/2013	4:03 PM	74.9	74.9	74.8	47	8	WNW	12	WNW	74.7	29.669	0	0
6/12/2013	4:04 PM	74.9	74.9	74.9	46	8	WNW	12	W	74.6	29.67	0	0
6/12/2013	4:05 PM	74.9	74.9	74.9	47	5	WNW	11	W	74.7	29.671	0	0
6/12/2013	4:06 PM	74.9	74.9	74.9	46	7	NW	11	NW	74.6	29.67	0	0
6/12/2013	4:07 PM	74.9	74.9	74.9	46	5	NW	7	WNW	74.6	29.67	0	0
6/12/2013	4:08 PM	74.8	74.9	74.8	46	5	NW	9	WNW	74.5	29.667	0	0
6/12/2013	4:09 PM	74.9	74.9	74.8	46	4	WNW	7	W	74.6	29.67	0	0
6/12/2013	4:10 PM	75	75	74.9	47	6	WNW	13	WNW	74.9	29.672	0	0
6/12/2013	4:11 PM	75	75	75	46	7	WNW	12	W	74.8	29.671	0	0
6/12/2013	4:12 PM	75.1	75.1	75.1	46	6	WNW	10	W	74.9	29.671	0	0
6/12/2013	4:13 PM	75.2	75.2	75.1	46	6	WNW	9	NW	75	29.672	0	0
6/12/2013	4:14 PM	75.2	75.2	75.2	46	5	NW	12	WNW	75	29.672	0	0
6/12/2013	4:15 PM	75.3	75.3	75.3	46	7	WNW	11	NW	75.1	29.67	0	0
6/12/2013	4:16 PM	75.3	75.3	75.3	46	6	W	11	W	75.1	29.673	0	0
6/12/2013	4:17 PM	75.4	75.4	75.3	46	7	NW	10	NW	75.1	29.672	0	0
6/12/2013	4:18 PM	75.4	75.4	75.4	46	5	WNW	9	NW	75.1	29.673	0	0
6/12/2013	4:19 PM	75.5	75.5	75.4	46	4	NW	7	NNW	75.2	29.672	0	0
6/12/2013	4:20 PM	75.6	75.6	75.5	47	6	WNW	9	NW	75.4	29.672	0	0
6/12/2013	4:21 PM	75.7	75.7	75.6	46	6	NW	11	WNW	75.4	29.674	0	0
6/12/2013	4:22 PM	75.8	75.8	75.7	46	5	WNW	8	W	75.5	29.674	0	0
6/12/2013	4:23 PM	75.8	75.8	75.8	45	6	WNW	9	WNW	75.4	29.677	0	0
6/12/2013	4:24 PM	75.7	75.8	75.7	45	8	WNW	12	WNW	75.3	29.677	0	0
6/12/2013	4:25 PM	75.6	75.7	75.6	45	6	WNW	10	NNW	75.2	29.675	0	0
6/12/2013	4:26 PM	75.5	75.5	75.5	46	4	WNW	6	WNW	75.2	29.673	0	0
6/12/2013	4:27 PM	75.4	75.5	75.4	46	8	WNW	15	NW	75.1	29.673	0	0
6/12/2013	4:28 PM	75.4	75.4	75.3	45	7	WNW	11	NNW	75.1	29.669	0	0
6/12/2013	4:29 PM	75.3	75.4	75.3	45	6	NW	11	WNW	75	29.667	0	0
6/12/2013	4:30 PM	75.3	75.3	75.3	46	7	WNW	11	WNW	75.1	29.668	0	0
6/12/2013	4:31 PM	75.3	75.3	75.3	45	6	WNW	10	NW	75	29.668	0	0
6/12/2013	4:32 PM	75.3	75.3	75.3	46	5	W	11	W	75.1	29.669	0	0
6/12/2013	4:33 PM	75.4	75.4	75.3	47	6	W	13	W	75.2	29.67	0	0
6/12/2013	4:34 PM	75.4	75.4	75.4	46	6	WNW	9	WNW	75.1	29.667	0	0
6/12/2013	4:35 PM	75.4	75.4	75.4	46	7	NW	10	WNW	75.1	29.667	0	0
6/12/2013	4:36 PM	75.4	75.4	75.4	46	7	NW	10	NW	75.1	29.669	0	0
6/12/2013	4:37 PM	75.4	75.4	75.4	46	8	NW	11	NW	75.1	29.666	0	0
6/12/2013	4:38 PM	75.3	75.4	75.3	45	6	NW	8	NW	75	29.668	0	0
6/12/2013	4:39 PM	75.3	75.3	75.3	46	5	NW	8	NNW	75.1	29.668	0	0
6/12/2013	4:40 PM	75.3	75.3	75.3	47	4	NW	8	WNW	75.1	29.666	0	0
6/12/2013	4:41 PM	75.3	75.3	75.3	46	6	NW	9	NW	75.1	29.668	0	0
6/12/2013	4:42 PM	75.4	75.4	75.3	46	5	NW	8	NW	75.1	29.67	0	0
6/12/2013	4:43 PM	75.5	75.5	75.4	46	7	NW	11	WNW	75.2	29.672	0	0
6/12/2013	4:44 PM	75.5	75.5	75.5	45	5	WNW	8	WNW	75.1	29.671	0	0
6/12/2013	4:45 PM	75.4	75.5	75.4	45	8	NW	13	WNW	75.1	29.669	0	0

Date	Time	Temp Out	Hi Temp	Low Temp	Out Hum	Wind Speed	Wind Dir	Hi Speed	Hi Dir	Heat Index	Bar	Rain	Rain Rate
6/12/2013	4:46 PM	75.4	75.4	75.4	45	6	WNW	10	WNW	75.1	29.668	0	0
6/12/2013	4:47 PM	75.4	75.4	75.4	46	6	NW	10	NW	75.1	29.666	0	0
6/12/2013	4:48 PM	75.4	75.4	75.3	46	6	WNW	9	NNW	75.1	29.667	0	0
6/12/2013	4:49 PM	75.3	75.3	75.3	46	4	NW	6	NW	75.1	29.663	0	0
6/12/2013	4:50 PM	75.3	75.3	75.3	46	5	WNW	6	WNW	75.1	29.665	0	0
6/12/2013	4:51 PM	75.3	75.3	75.3	46	3	NW	5	WNW	75.1	29.665	0	0
6/12/2013	4:52 PM	75.3	75.3	75.3	46	5	WNW	11	WNW	75.1	29.666	0	0
6/12/2013	4:53 PM	75.4	75.4	75.3	46	5	NW	7	WNW	75.1	29.667	0	0
6/12/2013	4:54 PM	75.4	75.4	75.4	46	6	NW	10	NNW	75.1	29.667	0	0
6/12/2013	4:55 PM	75.5	75.5	75.4	47	5	NW	9	NW	75.3	29.666	0	0
6/12/2013	4:56 PM	75.5	75.5	75.5	46	7	NW	11	N	75.2	29.666	0	0
6/12/2013	4:57 PM	75.4	75.5	75.4	46	6	NW	10	NW	75.1	29.667	0	0
6/12/2013	4:58 PM	75.4	75.4	75.4	47	3	NW	7	NW	75.2	29.665	0	0
6/12/2013	4:59 PM	75.5	75.5	75.4	47	4	NW	7	NW	75.3	29.664	0	0
6/12/2013	5:00 PM	75.5	75.5	75.5	47	5	NE	7	NNE	75.3	29.662	0	0
6/12/2013	5:01 PM	75.6	75.6	75.5	47	5	NW	8	WNW	75.4	29.662	0	0
6/12/2013	5:02 PM	75.6	75.6	75.6	47	2	NW	4	NW	75.4	29.663	0	0
6/12/2013	5:03 PM	75.7	75.7	75.6	48	3	W	11	WNW	75.6	29.662	0	0
6/12/2013	5:04 PM	75.7	75.7	75.7	46	6	WNW	9	W	75.4	29.665	0	0
6/12/2013	5:05 PM	75.8	75.8	75.7	47	5	NW	8	NNW	75.6	29.665	0	0
6/12/2013	5:06 PM	75.8	75.8	75.8	47	5	W	9	NW	75.6	29.663	0	0
6/12/2013	5:07 PM	75.8	75.8	75.8	48	4	NW	7	NNW	75.7	29.663	0	0
6/12/2013	5:08 PM	75.9	75.9	75.8	46	7	WNW	13	NNW	75.6	29.664	0	0
6/12/2013	5:09 PM	75.9	75.9	75.9	46	8	WNW	13	WNW	75.6	29.665	0	0
6/12/2013	5:10 PM	75.8	75.9	75.8	45	4	WNW	8	WNW	75.4	29.662	0	0
6/12/2013	5:11 PM	75.8	75.8	75.8	45	5	WNW	8	WNW	75.4	29.665	0	0
6/12/2013	5:12 PM	75.8	75.8	75.8	45	7	NW	9	NW	75.4	29.664	0	0
6/12/2013	5:13 PM	75.8	75.8	75.7	45	6	NW	10	WNW	75.4	29.666	0	0
6/12/2013	5:14 PM	75.8	75.8	75.8	45	6	NW	8	NNE	75.4	29.666	0	0
6/12/2013	5:15 PM	75.7	75.7	75.7	45	5	WNW	8	WNW	75.3	29.666	0	0
6/12/2013	5:16 PM	75.7	75.7	75.7	46	4	WNW	5	WNW	75.4	29.667	0	0
6/12/2013	5:17 PM	75.8	75.8	75.7	45	6	NW	10	NW	75.4	29.666	0	0
6/12/2013	5:18 PM	75.8	75.8	75.8	45	6	WNW	10	WNW	75.4	29.67	0	0
6/12/2013	5:19 PM	75.9	75.9	75.8	45	4	WNW	8	WNW	75.5	29.67	0	0
6/12/2013	5:20 PM	75.9	75.9	75.9	45	4	NW	8	WNW	75.5	29.674	0	0
6/12/2013	5:21 PM	76	76	76	45	6	WNW	9	NNW	75.6	29.673	0	0
6/12/2013	5:22 PM	76	76	76	44	6	WNW	12	WNW	75.5	29.673	0	0
6/12/2013	5:23 PM	76	76	76	44	9	NW	13	NW	75.5	29.673	0	0
6/12/2013	5:24 PM	75.8	76	75.8	44	8	NW	13	NW	75.3	29.674	0	0
6/12/2013	5:25 PM	75.8	75.8	75.8	45	6	WNW	11	WNW	75.4	29.675	0	0
6/12/2013	5:26 PM	75.7	75.7	75.7	45	5	WNW	9	W	75.3	29.674	0	0
6/12/2013	5:27 PM	75.7	75.7	75.7	45	7	WNW	10	NW	75.3	29.677	0	0
6/12/2013	5:28 PM	75.7	75.7	75.7	45	6	WNW	10	WNW	75.3	29.677	0	0
6/12/2013	5:29 PM	75.7	75.7	75.7	45	6	WNW	9	WNW	75.3	29.677	0	0
6/12/2013	5:30 PM	75.7	75.7	75.7	45	5	WNW	6	NW	75.3	29.675	0	0
6/12/2013	5:31 PM	75.7	75.7	75.7	45	6	WNW	9	NW	75.3	29.675	0	0
6/12/2013	5:32 PM	75.7	75.7	75.7	45	4	WNW	6	NW	75.3	29.676	0	0
6/12/2013	5:33 PM	75.7	75.7	75.7	46	5	WNW	10	WNW	75.4	29.674	0	0
6/12/2013	5:34 PM	75.8	75.8	75.8	46	5	WNW	8	NW	75.5	29.679	0	0
6/12/2013	5:35 PM	75.8	75.8	75.8	45	4	WNW	10	W	75.4	29.679	0	0
6/12/2013	5:36 PM	75.8	75.8	75.8	45	5	NW	8	NW	75.4	29.678	0	0
6/12/2013	5:37 PM	75.8	75.9	75.8	46	4	WNW	8	NW	75.5	29.68	0	0
6/12/2013	5:38 PM	75.8	75.9	75.8	46	5	NW	7	NW	75.5	29.676	0	0
6/12/2013	5:39 PM	75.8	75.9	75.8	46	4	WNW	6	WNW	75.5	29.676	0	0
6/12/2013	5:40 PM	75.8	75.8	75.8	46	6	NNW	12	NNW	75.5	29.675	0	0
6/12/2013	5:41 PM	75.8	75.8	75.8	46	5	NW	7	NW	75.5	29.678	0	0
6/12/2013	5:42 PM	75.8	75.8	75.8	46	4	NW	8	WNW	75.5	29.678	0	0
6/12/2013	5:43 PM	75.9	75.9	75.8	46	7	WNW	11	WNW	75.6	29.681	0	0
6/12/2013	5:44 PM	75.9	75.9	75.9	46	5	NW	10	W	75.6	29.677	0	0
6/12/2013	5:45 PM	75.8	75.9	75.8	45	5	WNW	9	WNW	75.4	29.677	0	0
6/12/2013	5:46 PM	75.8	75.8	75.8	46	6	WNW	10	WNW	75.5	29.677	0	0
6/12/2013	5:47 PM	75.8	75.8	75.8	45	6	WNW	8	NNE	75.4	29.675	0	0
6/12/2013	5:48 PM	75.7	75.8	75.7	46	6	WNW	9	NNW	75.4	29.678	0	0
6/12/2013	5:49 PM	75.7	75.7	75.7	46	3	WNW	7	WSW	75.4	29.678	0	0
6/12/2013	5:50 PM	75.7	75.7	75.7	46	6	WNW	10	WNW	75.4	29.679	0	0
6/12/2013	5:51 PM	75.6	75.7	75.6	46	7	NW	12	WNW	75.3	29.68	0	0
6/12/2013	5:52 PM	75.6	75.6	75.6	46	5	WNW	9	NW	75.3	29.679	0	0

Date	Time	Temp Out	Hi Temp	Low Temp	Out Hum	Wind Speed	Wind Dir	Hi Speed	Hi Dir	Heat Index	Bar	Rain	Rain Rate
6/12/2013	5:53 PM	75.5	75.6	75.5	47	4	WNW	7	WNW	75.3	29.679	0	0
6/12/2013	5:54 PM	75.5	75.5	75.5	46	5	WNW	7	WNW	75.2	29.678	0	0
6/12/2013	5:55 PM	75.5	75.5	75.5	46	5	WNW	9	WNW	75.2	29.675	0	0
6/12/2013	5:56 PM	75.5	75.5	75.5	46	5	W	11	WNW	75.2	29.674	0	0
6/12/2013	5:57 PM	75.6	75.6	75.5	46	4	WNW	6	NW	75.3	29.677	0	0
6/12/2013	5:58 PM	75.6	75.6	75.5	46	6	WNW	8	W	75.3	29.676	0	0
6/12/2013	5:59 PM	75.5	75.6	75.5	46	6	WNW	10	NW	75.2	29.677	0	0
6/12/2013	6:00 PM	75.5	75.5	75.5	46	4	NW	9	W	75.2	29.676	0	0
6/12/2013	6:01 PM	75.5	75.5	75.4	46	5	WNW	9	NW	75.2	29.675	0	0
6/12/2013	6:02 PM	75.4	75.4	75.4	46	5	NW	8	WNW	75.1	29.674	0	0
6/12/2013	6:03 PM	75.4	75.4	75.4	46	6	NW	10	NW	75.1	29.676	0	0
6/12/2013	6:04 PM	75.4	75.4	75.4	47	5	WNW	6	WNW	75.2	29.677	0	0
6/12/2013	6:05 PM	75.4	75.5	75.4	46	5	NW	8	WNW	75.1	29.678	0	0
6/12/2013	6:06 PM	75.4	75.5	75.4	46	5	NNW	8	NW	75.1	29.679	0	0
6/12/2013	6:07 PM	75.4	75.4	75.4	46	4	W	5	NW	75.1	29.677	0	0
6/12/2013	6:08 PM	75.4	75.4	75.4	47	7	WNW	11	WNW	75.2	29.678	0	0
6/12/2013	6:09 PM	75.3	75.4	75.3	46	5	NW	10	NW	75.1	29.678	0	0
6/12/2013	6:10 PM	75.3	75.3	75.3	47	3	WNW	6	WNW	75.1	29.678	0	0
6/12/2013	6:11 PM	75.3	75.3	75.3	48	4	NNW	9	NNW	75.2	29.678	0	0
6/12/2013	6:12 PM	75.3	75.3	75.3	47	5	NW	8	WNW	75.1	29.681	0	0
6/12/2013	6:13 PM	75.3	75.3	75.3	47	5	NW	8	N	75.1	29.68	0	0
6/12/2013	6:14 PM	75.3	75.3	75.3	47	5	NW	9	N	75.1	29.677	0	0
6/12/2013	6:15 PM	75.3	75.3	75.3	47	6	NW	9	WNW	75.1	29.678	0	0
6/12/2013	6:16 PM	75.3	75.3	75.3	47	4	NW	7	W	75.1	29.681	0	0
6/12/2013	6:17 PM	75.4	75.4	75.3	47	6	WNW	10	WNW	75.2	29.68	0	0
6/12/2013	6:18 PM	75.5	75.5	75.4	47	3	WNW	5	WNW	75.3	29.681	0	0
6/12/2013	6:19 PM	75.5	75.5	75.5	47	4	NW	8	NW	75.3	29.683	0	0
6/12/2013	6:20 PM	75.5	75.5	75.5	46	5	NW	8	WNW	75.2	29.679	0	0
6/12/2013	6:21 PM	75.5	75.6	75.5	46	6	NNW	10	NNW	75.2	29.679	0	0
6/12/2013	6:22 PM	75.5	75.5	75.5	46	6	NNW	9	NNW	75.2	29.677	0	0
6/12/2013	6:23 PM	75.4	75.5	75.4	46	6	N	9	NE	75.1	29.679	0	0
6/12/2013	6:24 PM	75.3	75.4	75.3	46	7	NW	11	WNW	75.1	29.679	0	0
6/12/2013	6:25 PM	75.3	75.3	75.2	46	3	NW	4	NW	75.1	29.68	0	0
6/12/2013	6:26 PM	75.3	75.3	75.3	47	5	W	8	W	75.1	29.683	0	0
6/12/2013	6:27 PM	75.3	75.3	75.3	47	5	NW	8	NW	75.1	29.678	0	0
6/12/2013	6:28 PM	75.3	75.3	75.3	47	6	WNW	9	N	75.1	29.678	0	0
6/12/2013	6:29 PM	75.3	75.3	75.2	47	4	NNW	7	NNE	75.1	29.678	0	0
6/12/2013	6:30 PM	75.2	75.3	75.2	47	6	NW	11	WNW	75	29.679	0	0
6/12/2013	6:31 PM	75.2	75.2	75.2	46	5	NW	8	W	75	29.679	0	0
6/12/2013	6:32 PM	75.3	75.3	75.2	47	4	NW	6	NW	75.1	29.679	0	0
6/12/2013	6:33 PM	75.3	75.3	75.2	47	5	WNW	8	NW	75.1	29.677	0	0
6/12/2013	6:34 PM	75.3	75.3	75.3	47	5	NW	7	WNW	75.1	29.678	0	0
6/12/2013	6:35 PM	75.3	75.3	75.3	46	5	NW	7	NW	75.1	29.676	0	0
6/12/2013	6:36 PM	75.2	75.3	75.2	47	4	NW	6	WNW	75	29.676	0	0
6/12/2013	6:37 PM	75.2	75.2	75.2	47	3	WNW	6	NNW	75	29.675	0	0
6/12/2013	6:38 PM	75.2	75.2	75.2	47	4	NW	6	NW	75	29.674	0	0
6/12/2013	6:39 PM	75.2	75.2	75.2	47	4	WNW	7	W	75	29.674	0	0
6/12/2013	6:40 PM	75.3	75.3	75.2	47	4	WNW	6	NW	75.1	29.675	0	0
6/12/2013	6:41 PM	75.3	75.3	75.3	47	4	WNW	7	NW	75.1	29.676	0	0
6/12/2013	6:42 PM	75.3	75.3	75.3	46	4	NW	10	NW	75.1	29.676	0	0
6/12/2013	6:43 PM	75.3	75.3	75.3	46	4	WNW	6	WNW	75.1	29.678	0	0
6/12/2013	6:44 PM	75.3	75.3	75.3	46	4	WNW	8	W	75.1	29.678	0	0
6/12/2013	6:45 PM	75.3	75.3	75.3	46	4	NW	7	NW	75.1	29.678	0	0
6/12/2013	6:46 PM	75.3	75.3	75.3	46	3	WNW	6	WNW	75.1	29.676	0	0
6/12/2013	6:47 PM	75.3	75.3	75.3	47	4	WNW	7	WNW	75.1	29.676	0	0
6/12/2013	6:48 PM	75.3	75.3	75.3	46	2	WNW	4	WNW	75.1	29.677	0	0
6/12/2013	6:49 PM	75.3	75.3	75.3	47	4	WNW	6	WNW	75.1	29.677	0	0
6/12/2013	6:50 PM	75.3	75.3	75.3	47	4	WNW	7	WNW	75.1	29.677	0	0
6/12/2013	6:51 PM	75.3	75.3	75.3	47	3	W	5	W	75.1	29.676	0	0
6/12/2013	6:52 PM	75.2	75.3	75.2	47	4	NW	5	NW	75	29.677	0	0
6/12/2013	6:53 PM	75.2	75.2	75.2	47	5	NW	8	W	75	29.678	0	0
6/12/2013	6:54 PM	75.1	75.2	75.1	47	3	NW	5	NNW	74.9	29.678	0	0
6/12/2013	6:55 PM	75.1	75.1	75.1	47	4	NW	7	NW	74.9	29.679	0	0
6/12/2013	6:56 PM	75.1	75.1	75.1	47	2	WNW	4	NW	74.9	29.68	0	0
6/12/2013	6:57 PM	75.1	75.1	75.1	48	3	WNW	6	WNW	75	29.681	0	0
6/12/2013	6:58 PM	75.1	75.1	75.1	47	4	WNW	8	WNW	74.9	29.681	0	0
6/12/2013	6:59 PM	75.1	75.1	75.1	47	4	WNW	6	WNW	74.9	29.679	0	0

Date	Time	Temp Out	Hi Temp	Low Temp	Out Hum	Wind Speed	Wind Dir	Hi Speed	Hi Dir	Heat Index	Bar	Rain	Rain Rate
6/12/2013	7:00 PM	75.1	75.1	75.1	47	4	NNW	5	NW	74.9	29.68	0	0
6/12/2013	7:01 PM	75.1	75.1	75.1	47	5	NW	8	NW	74.9	29.682	0	0
6/12/2013	7:02 PM	75	75.1	75	47	4	N	7	NNW	74.9	29.681	0	0
6/12/2013	7:03 PM	75	75	75	47	3	NW	6	WNW	74.9	29.681	0	0
6/12/2013	7:04 PM	74.9	75	74.9	47	3	WNW	5	NW	74.7	29.681	0	0
6/12/2013	7:05 PM	74.9	75	74.9	47	4	NW	5	NW	74.7	29.681	0	0
6/12/2013	7:06 PM	74.9	74.9	74.9	47	2	NW	4	NW	74.7	29.68	0	0
6/12/2013	7:07 PM	74.9	74.9	74.9	47	4	NW	6	NNW	74.7	29.68	0	0
6/12/2013	7:08 PM	74.8	74.9	74.8	47	4	NNW	6	NW	74.6	29.679	0	0
6/12/2013	7:09 PM	74.8	74.8	74.8	47	3	NW	6	WNW	74.6	29.68	0	0
6/12/2013	7:10 PM	74.8	74.8	74.8	47	3	WNW	5	WNW	74.6	29.678	0	0
6/12/2013	7:11 PM	74.7	74.8	74.7	47	3	NNW	4	WNW	74.5	29.68	0	0
6/12/2013	7:12 PM	74.7	74.8	74.7	48	3	N	7	NNE	74.5	29.681	0	0
6/12/2013	7:13 PM	74.7	74.7	74.7	48	4	NNW	7	NNE	74.5	29.682	0	0
6/12/2013	7:14 PM	74.7	74.7	74.7	48	2	WNW	4	WNW	74.5	29.683	0	0
6/12/2013	7:15 PM	74.6	74.7	74.6	48	3	WNW	5	WNW	74.4	29.685	0	0
6/12/2013	7:16 PM	74.6	74.7	74.6	48	5	WNW	8	NW	74.4	29.684	0	0
6/12/2013	7:17 PM	74.6	74.6	74.6	48	2	NNW	5	NW	74.4	29.686	0	0
6/12/2013	7:18 PM	74.6	74.6	74.6	48	4	WNW	7	W	74.4	29.687	0	0
6/12/2013	7:19 PM	74.6	74.6	74.6	48	4	NW	5	NW	74.4	29.686	0	0
6/12/2013	7:20 PM	74.6	74.6	74.6	48	3	WNW	5	NW	74.4	29.685	0	0
6/12/2013	7:21 PM	74.6	74.6	74.6	48	2	WNW	3	WNW	74.4	29.686	0	0
6/12/2013	7:22 PM	74.6	74.6	74.6	48	3	NW	6	WNW	74.4	29.685	0	0
6/12/2013	7:23 PM	74.6	74.6	74.6	48	3	NW	5	WNW	74.4	29.685	0	0
6/12/2013	7:24 PM	74.6	74.6	74.6	49	1	NW	2	NW	74.5	29.686	0	0
6/12/2013	7:25 PM	74.6	74.6	74.6	48	2	NW	5	NNW	74.4	29.689	0	0
6/12/2013	7:26 PM	74.6	74.6	74.6	49	1	NW	2	NW	74.5	29.688	0	0
6/12/2013	7:27 PM	74.6	74.6	74.6	49	3	NW	4	NW	74.5	29.69	0	0
6/12/2013	7:28 PM	74.6	74.6	74.6	49	2	WNW	4	WNW	74.5	29.69	0	0
6/12/2013	7:29 PM	74.6	74.6	74.6	49	2	WNW	4	WNW	74.5	29.69	0	0
6/12/2013	7:30 PM	74.6	74.6	74.6	49	2	WNW	4	WNW	74.5	29.689	0	0
6/12/2013	7:31 PM	74.6	74.6	74.6	49	2	NNW	4	NNW	74.5	29.688	0	0
6/12/2013	7:32 PM	74.5	74.6	74.5	49	1	NW	3	NW	74.3	29.688	0	0
6/12/2013	7:33 PM	74.5	74.5	74.5	49	3	NW	5	WNW	74.3	29.689	0	0
6/12/2013	7:34 PM	74.5	74.5	74.5	49	1	NW	3	NW	74.3	29.69	0	0
6/12/2013	7:35 PM	74.5	74.5	74.5	50	1	NW	3	NW	74.4	29.692	0	0
6/12/2013	7:36 PM	74.4	74.5	74.4	50	3	NW	6	NW	74.3	29.692	0	0
6/12/2013	7:37 PM	74.4	74.4	74.4	50	2	NW	3	NW	74.3	29.693	0	0
6/12/2013	7:38 PM	74.4	74.4	74.4	49	2	NW	5	NNE	74.2	29.693	0	0
6/12/2013	7:39 PM	74.3	74.4	74.3	50	1	NNW	4	NNW	74.1	29.694	0	0
6/12/2013	7:40 PM	74.3	74.3	74.3	50	2	NNW	4	NNW	74.1	29.694	0	0
6/12/2013	7:41 PM	74.2	74.3	74.2	50	3	WNW	5	WNW	74	29.696	0	0
6/12/2013	7:42 PM	74.2	74.2	74.2	50	2	NNW	4	WNW	74	29.695	0	0
6/12/2013	7:43 PM	74.2	74.2	74.2	50	4	N	6	N	74	29.696	0	0
6/12/2013	7:44 PM	74.1	74.1	74.1	50	2	NNE	3	N	73.8	29.696	0	0
6/12/2013	7:45 PM	74.1	74.1	74	50	2	NNE	4	NNE	73.8	29.695	0	0
6/12/2013	7:46 PM	74	74	74	50	2	NNE	4	NNE	73.7	29.695	0	0
6/12/2013	7:47 PM	73.9	74	73.9	50	3	NNE	4	NNE	73.6	29.695	0	0
6/12/2013	7:48 PM	73.9	73.9	73.9	50	3	NNE	6	WNW	73.6	29.696	0	0
6/12/2013	7:49 PM	73.8	73.9	73.8	51	1	NNW	3	NNW	73.6	29.698	0	0
6/12/2013	7:50 PM	73.8	73.8	73.8	51	1	NNW	2	NNW	73.6	29.699	0	0
6/12/2013	7:51 PM	73.8	73.8	73.8	50	1	NW	3	NW	73.5	29.697	0	0
6/12/2013	7:52 PM	73.8	73.8	73.8	50	2	NW	4	NW	73.5	29.698	0	0
6/12/2013	7:53 PM	73.8	73.8	73.8	51	2	NW	4	NW	73.6	29.698	0	0
6/12/2013	7:54 PM	73.7	73.8	73.7	50	3	NW	5	NW	73.3	29.699	0	0
6/12/2013	7:55 PM	73.7	73.7	73.7	51	2	NW	2	NW	73.4	29.699	0	0
6/12/2013	7:56 PM	73.7	73.7	73.7	51	1	NW	2	NW	73.4	29.698	0	0
6/12/2013	7:57 PM	73.6	73.7	73.6	51	2	NW	4	NW	73.3	29.7	0	0
6/12/2013	7:58 PM	73.6	73.6	73.6	51	2	NW	4	NW	73.3	29.699	0	0
6/12/2013	7:59 PM	73.5	73.6	73.5	51	2	NW	5	NW	73.2	29.699	0	0
6/12/2013	8:00 PM	73.5	73.5	73.5	51	2	NW	4	NW	73.2	29.701	0	0
6/12/2013	8:01 PM	73.4	73.5	73.4	51	3	NW	5	NNW	73.1	29.701	0	0
6/12/2013	8:02 PM	73.4	73.4	73.4	51	3	NNW	4	NNW	73.1	29.7	0	0
6/12/2013	8:03 PM	73.3	73.4	73.3	51	1	NNW	3	NNW	73	29.699	0	0
6/12/2013	8:04 PM	73.3	73.3	73.3	51	1	NW	3	NW	73	29.699	0	0
6/12/2013	8:05 PM	73.3	73.3	73.3	51	1	NW	5	NNW	73	29.697	0	0
6/12/2013	8:06 PM	73.3	73.3	73.3	51	3	NNW	4	NNW	73	29.698	0	0

Date	Time	Temp Out	Hi Temp	Low Temp	Out Hum	Wind Speed	Wind Dir	Hi Speed	Hi Dir	Heat Index	Bar	Rain	Rain Rate
6/12/2013	8:07 PM	73.3	73.3	73.3	51	3	NNW	5	NNW	73	29.697	0	0
6/12/2013	8:08 PM	73.2	73.3	73.2	52	1	NNW	3	NW	72.9	29.699	0	0
6/12/2013	8:09 PM	73.2	73.2	73.2	52	1	WNW	2	WNW	72.9	29.698	0	0
6/12/2013	8:10 PM	73.2	73.2	73.2	52	1	WNW	2	WNW	72.9	29.696	0	0
6/12/2013	8:11 PM	73.2	73.2	73.2	52	1	WNW	3	WNW	72.9	29.697	0	0
6/12/2013	8:12 PM	73.1	73.2	73.1	52	1	WNW	2	WNW	72.8	29.697	0	0
6/12/2013	8:13 PM	73.1	73.1	73.1	52	1	WNW	2	WNW	72.8	29.696	0	0
6/12/2013	8:14 PM	73.1	73.1	73.1	52	0	WNW	2	WNW	72.8	29.696	0	0
6/12/2013	8:15 PM	73.1	73.1	73.1	52	0	WNW	1	WNW	72.8	29.696	0	0
6/12/2013	8:16 PM	73.1	73.1	73.1	52	0	WNW	1	WNW	72.8	29.697	0	0
6/12/2013	8:17 PM	73	73.1	73	52	1	WNW	2	WNW	72.7	29.697	0	0
6/12/2013	8:18 PM	73	73	73	52	1	WNW	3	WNW	72.7	29.697	0	0
6/12/2013	8:19 PM	73	73	73	52	1	WNW	2	WNW	72.7	29.699	0	0
6/12/2013	8:20 PM	72.9	73	72.9	52	2	WNW	3	WNW	72.6	29.7	0	0
6/12/2013	8:21 PM	72.9	72.9	72.9	53	2	WNW	4	WNW	72.7	29.701	0	0
6/12/2013	8:22 PM	72.8	72.9	72.8	52	0	WNW	2	WNW	72.4	29.702	0	0
6/12/2013	8:23 PM	72.8	72.8	72.8	53	1	WNW	2	WNW	72.5	29.701	0	0
6/12/2013	8:24 PM	72.8	72.8	72.8	53	0	WNW	2	WNW	72.5	29.703	0	0
6/12/2013	8:25 PM	72.7	72.8	72.7	53	1	WNW	3	WNW	72.4	29.703	0	0
6/12/2013	8:26 PM	72.7	72.7	72.7	53	0	WNW	1	WNW	72.4	29.703	0	0
6/12/2013	8:27 PM	72.7	72.7	72.7	53	0	WNW	1	WNW	72.4	29.704	0	0
6/12/2013	8:28 PM	72.6	72.7	72.6	53	0	WNW	1	WNW	72.2	29.705	0	0
6/12/2013	8:29 PM	72.6	72.7	72.6	53	0	WNW	1	WNW	72.2	29.705	0	0
6/12/2013	8:30 PM	72.6	72.6	72.6	53	0	WNW	1	WNW	72.2	29.705	0	0
6/12/2013	8:31 PM	72.6	72.6	72.6	53	0	WNW	1	WNW	72.2	29.706	0	0
6/12/2013	8:32 PM	72.6	72.6	72.6	54	0	---	0	---	72.3	29.707	0	0
6/12/2013	8:33 PM	72.5	72.6	72.5	54	0	WNW	2	WNW	72.2	29.707	0	0
6/12/2013	8:34 PM	72.5	72.5	72.5	53	1	WNW	3	WNW	72.1	29.707	0	0
6/12/2013	8:35 PM	72.5	72.5	72.5	54	1	WNW	2	WNW	72.2	29.708	0	0
6/12/2013	8:36 PM	72.4	72.5	72.4	54	0	WNW	1	WNW	72	29.708	0	0
6/12/2013	8:37 PM	72.4	72.4	72.4	54	0	WNW	1	WNW	72	29.708	0	0
6/12/2013	8:38 PM	72.4	72.4	72.4	54	0	---	0	---	72	29.707	0	0
6/12/2013	8:39 PM	72.3	72.4	72.3	54	0	WNW	1	WNW	71.9	29.708	0	0
6/12/2013	8:40 PM	72.3	72.4	72.3	54	1	WNW	2	WNW	71.9	29.708	0	0
6/12/2013	8:41 PM	72.3	72.3	72.3	54	1	WNW	2	WNW	71.9	29.709	0	0
6/12/2013	8:42 PM	72.2	72.3	72.2	54	0	WNW	1	WNW	71.7	29.708	0	0
6/12/2013	8:43 PM	72.2	72.2	72.2	54	0	WNW	1	WNW	71.7	29.708	0	0
6/12/2013	8:44 PM	72.2	72.2	72.2	54	0	WNW	1	WNW	71.7	29.707	0	0
6/12/2013	8:45 PM	72.1	72.2	72.1	54	1	WNW	2	WNW	71.6	29.707	0	0
6/12/2013	8:46 PM	72.1	72.1	72.1	54	1	WNW	2	WNW	71.6	29.708	0	0
6/12/2013	8:47 PM	72.1	72.1	72.1	54	1	WNW	2	WNW	71.6	29.708	0	0
6/12/2013	8:48 PM	72	72.1	72	54	1	WNW	3	WNW	71.4	29.708	0	0
6/12/2013	8:49 PM	72	72	72	55	0	WNW	2	WNW	71.5	29.708	0	0
6/12/2013	8:50 PM	71.9	72	71.9	55	0	WNW	1	WNW	71.4	29.705	0	0
6/12/2013	8:51 PM	71.9	71.9	71.9	55	0	WNW	1	WNW	71.4	29.705	0	0
6/12/2013	8:52 PM	71.9	71.9	71.9	55	0	WNW	1	WNW	71.4	29.706	0	0
6/12/2013	8:53 PM	71.8	71.9	71.8	55	1	WNW	2	WNW	71.2	29.706	0	0
6/12/2013	8:54 PM	71.8	71.8	71.8	55	0	WNW	2	WNW	71.2	29.706	0	0
6/12/2013	8:55 PM	71.7	71.8	71.7	55	0	WNW	1	WNW	71	29.705	0	0
6/12/2013	8:56 PM	71.7	71.7	71.7	55	0	WNW	1	WNW	71	29.705	0	0
6/12/2013	8:57 PM	71.6	71.7	71.6	55	0	---	0	---	70.9	29.706	0	0
6/12/2013	8:58 PM	71.6	71.6	71.6	56	0	---	0	---	71	29.706	0	0
6/12/2013	8:59 PM	71.5	71.6	71.5	56	0	WNW	1	WNW	70.8	29.707	0	0
6/12/2013	9:00 PM	71.5	71.5	71.5	56	0	---	0	---	70.8	29.707	0	0
6/12/2013	9:01 PM	71.5	71.5	71.5	56	1	WNW	2	WNW	70.8	29.708	0	0
6/12/2013	9:02 PM	71.4	71.5	71.4	56	1	WNW	2	WNW	70.7	29.707	0	0
6/12/2013	9:03 PM	71.4	71.4	71.4	56	0	WNW	1	WNW	70.7	29.707	0	0
6/12/2013	9:04 PM	71.3	71.4	71.3	56	0	WNW	1	WNW	70.5	29.707	0	0
6/12/2013	9:05 PM	71.3	71.3	71.3	56	0	---	0	---	70.5	29.706	0	0
6/12/2013	9:06 PM	71.3	71.3	71.3	57	0	WNW	1	WNW	70.6	29.705	0	0
6/12/2013	9:07 PM	71.2	71.3	71.2	57	0	---	0	---	70.5	29.705	0	0
6/12/2013	9:08 PM	71.2	71.2	71.2	57	0	---	0	---	70.5	29.705	0	0
6/12/2013	9:09 PM	71.2	71.2	71.2	57	0	---	0	---	70.5	29.707	0	0
6/12/2013	9:10 PM	71.1	71.2	71.1	57	0	WNW	1	WNW	70.3	29.706	0	0
6/12/2013	9:11 PM	71.1	71.1	71.1	57	0	---	0	---	70.3	29.708	0	0
6/12/2013	9:12 PM	71.1	71.1	71.1	58	0	---	0	---	70.4	29.706	0	0
6/12/2013	9:13 PM	71	71.1	71	58	0	---	0	---	70.3	29.709	0	0

Date	Time	Temp Out	Hi Temp	Low Temp	Out Hum	Wind Speed	Wind Dir	Hi Speed	Hi Dir	Heat Index	Bar	Rain	Rain Rate
6/12/2013	9:14 PM	71	71	71	58	0	---	0	---	70.3	29.711	0	0
6/12/2013	9:15 PM	71	71	71	58	0	---	0	---	70.3	29.71	0	0
6/12/2013	9:16 PM	71	71	71	59	0	---	0	---	70.4	29.711	0	0
6/12/2013	9:17 PM	70.9	70.9	70.9	59	0	---	0	---	70.3	29.71	0	0
6/12/2013	9:18 PM	70.9	70.9	70.9	59	0	---	0	---	70.3	29.711	0	0
6/12/2013	9:19 PM	70.8	70.9	70.8	59	0	---	0	---	70.1	29.712	0	0
6/12/2013	9:20 PM	70.8	70.8	70.8	59	0	---	0	---	70.1	29.713	0	0
6/12/2013	9:21 PM	70.7	70.8	70.7	59	0	---	0	---	70	29.712	0	0
6/12/2013	9:22 PM	70.7	70.7	70.7	59	0	---	0	---	70	29.712	0	0
6/12/2013	9:23 PM	70.6	70.7	70.6	60	0	---	0	---	70	29.713	0	0
6/12/2013	9:24 PM	70.5	70.6	70.5	60	0	---	0	---	69.8	29.713	0	0
6/12/2013	9:25 PM	70.4	70.5	70.4	60	0	---	0	---	69.7	29.713	0	0
6/12/2013	9:26 PM	70.4	70.4	70.4	60	0	---	0	---	69.7	29.713	0	0
6/12/2013	9:27 PM	70.3	70.3	70.3	60	0	---	0	---	69.6	29.714	0	0
6/12/2013	9:28 PM	70.2	70.2	70.2	61	0	---	0	---	69.6	29.716	0	0
6/12/2013	9:29 PM	70.1	70.2	70.1	61	0	---	0	---	69.4	29.716	0	0
6/12/2013	9:30 PM	70	70.1	70	61	0	---	0	---	69.3	29.716	0	0
6/12/2013	9:31 PM	69.9	69.9	69.9	61	0	---	0	---	69.2	29.715	0	0
6/12/2013	9:32 PM	69.8	69.9	69.8	61	0	---	0	---	69.1	29.716	0	0
6/12/2013	9:33 PM	69.7	69.8	69.7	61	0	---	0	---	69.1	29.716	0	0
6/12/2013	9:34 PM	69.7	69.7	69.7	61	0	---	0	---	69.1	29.717	0	0
6/12/2013	9:35 PM	69.6	69.6	69.6	62	0	---	0	---	69.1	29.715	0	0
6/12/2013	9:36 PM	69.5	69.5	69.5	62	0	---	0	---	69	29.715	0	0
6/12/2013	9:37 PM	69.4	69.5	69.4	62	0	---	0	---	68.9	29.714	0	0
6/12/2013	9:38 PM	69.4	69.4	69.4	62	0	---	0	---	68.9	29.713	0	0
6/12/2013	9:39 PM	69.3	69.4	69.3	62	0	---	0	---	68.8	29.713	0	0
6/12/2013	9:40 PM	69.3	69.3	69.3	62	0	WNW	1	WNW	68.8	29.713	0	0
6/12/2013	9:41 PM	69.3	69.3	69.3	61	0	WNW	1	WNW	68.7	29.714	0	0
6/12/2013	9:42 PM	69.3	69.3	69.2	61	0	WNW	1	WNW	68.7	29.713	0	0
6/12/2013	9:43 PM	69.3	69.3	69.2	61	0	---	0	---	68.7	29.712	0	0
6/12/2013	9:44 PM	69.3	69.3	69.3	61	0	WNW	1	WNW	68.7	29.711	0	0
6/12/2013	9:45 PM	69.3	69.3	69.3	61	0	---	0	---	68.7	29.714	0	0
6/12/2013	9:46 PM	69.3	69.3	69.3	61	0	---	0	---	68.7	29.712	0	0
6/12/2013	9:47 PM	69.3	69.4	69.3	62	0	---	0	---	68.8	29.713	0	0
6/12/2013	9:48 PM	69.3	69.4	69.3	62	0	WNW	1	WNW	68.8	29.712	0	0
6/12/2013	9:49 PM	69.3	69.4	69.3	62	0	---	0	---	68.8	29.711	0	0
6/12/2013	9:50 PM	69.3	69.3	69.3	62	0	---	0	---	68.8	29.71	0	0
6/12/2013	9:51 PM	69.3	69.3	69.3	63	0	---	0	---	68.9	29.708	0	0
6/12/2013	9:52 PM	69.2	69.3	69.2	62	0	---	0	---	68.8	29.707	0	0
6/12/2013	9:53 PM	69.2	69.2	69.2	62	0	---	0	---	68.8	29.708	0	0
6/12/2013	9:54 PM	69.1	69.2	69.1	62	0	---	0	---	68.7	29.706	0	0
6/12/2013	9:55 PM	69.1	69.1	69.1	63	0	---	0	---	68.8	29.707	0	0
6/12/2013	9:56 PM	69	69	69	63	0	---	0	---	68.7	29.708	0	0
6/12/2013	9:57 PM	68.9	69	68.9	63	0	---	0	---	68.6	29.708	0	0
6/12/2013	9:58 PM	68.9	68.9	68.9	63	0	---	0	---	68.6	29.711	0	0
6/12/2013	9:59 PM	68.8	68.9	68.8	63	0	---	0	---	68.6	29.711	0	0
6/12/2013	10:00 PM	68.8	68.8	68.8	63	0	---	0	---	68.6	29.711	0	0
6/12/2013	10:01 PM	68.7	68.8	68.7	63	0	---	0	---	68.5	29.711	0	0
6/12/2013	10:02 PM	68.6	68.7	68.6	64	0	---	0	---	68.5	29.71	0	0
6/12/2013	10:03 PM	68.5	68.6	68.5	64	0	---	0	---	68.4	29.71	0	0
6/12/2013	10:04 PM	68.4	68.5	68.4	65	0	---	0	---	68.5	29.711	0	0
6/12/2013	10:05 PM	68.4	68.4	68.4	65	0	---	0	---	68.5	29.711	0	0
6/12/2013	10:06 PM	68.3	68.3	68.3	65	0	WNW	1	WNW	68.4	29.71	0	0
6/12/2013	10:07 PM	68.2	68.3	68.2	65	0	WNW	1	WNW	68.3	29.709	0	0
6/12/2013	10:08 PM	68.2	68.2	68.1	66	0	WNW	1	WNW	68.4	29.708	0	0
6/12/2013	10:09 PM	68.1	68.1	68.1	66	0	---	0	---	68.4	29.708	0	0
6/12/2013	10:10 PM	68	68.1	68	66	0	---	0	---	68.3	29.708	0	0
6/12/2013	10:11 PM	67.9	68	67.9	67	0	---	0	---	68.2	29.708	0	0
6/12/2013	10:12 PM	67.8	67.9	67.8	67	0	---	0	---	68.1	29.708	0	0
6/12/2013	10:13 PM	67.7	67.8	67.7	67	0	---	0	---	68	29.706	0	0
6/12/2013	10:14 PM	67.6	67.7	67.6	67	0	---	0	---	67.9	29.706	0	0
6/12/2013	10:15 PM	67.5	67.6	67.5	68	0	---	0	---	67.8	29.707	0	0
6/12/2013	10:16 PM	67.4	67.5	67.4	69	0	---	0	---	67.8	29.707	0	0
6/12/2013	10:17 PM	67.4	67.4	67.4	69	0	---	0	---	67.8	29.708	0	0
6/12/2013	10:18 PM	67.3	67.4	67.3	69	0	---	0	---	67.7	29.708	0	0
6/12/2013	10:19 PM	67.2	67.3	67.2	69	0	---	0	---	67.6	29.708	0	0
6/12/2013	10:20 PM	67.2	67.2	67.2	69	0	---	0	---	67.6	29.709	0	0

Date	Time	Temp Out	Hi Temp	Low Temp	Out Hum	Wind Speed	Wind Dir	Hi Speed	Hi Dir	Heat Index	Bar	Rain	Rain Rate
6/12/2013	10:21 PM	67.1	67.1	67.1	69	0	---	0	---	67.4	29.708	0	0
6/12/2013	10:22 PM	67	67.1	67	70	0	---	0	---	67.4	29.709	0	0
6/12/2013	10:23 PM	67	67	67	70	0	---	0	---	67.4	29.71	0	0
6/12/2013	10:24 PM	66.9	67	66.9	70	0	---	0	---	67.3	29.711	0	0
6/12/2013	10:25 PM	66.8	66.9	66.8	70	0	---	0	---	67.2	29.712	0	0
6/12/2013	10:26 PM	66.8	66.8	66.8	70	0	---	0	---	67.2	29.712	0	0
6/12/2013	10:27 PM	66.7	66.8	66.7	70	0	---	0	---	67	29.71	0	0
6/12/2013	10:28 PM	66.7	66.7	66.7	70	0	---	0	---	67	29.712	0	0
6/12/2013	10:29 PM	66.7	66.7	66.7	70	0	---	0	---	67	29.712	0	0
6/12/2013	10:30 PM	66.6	66.7	66.6	70	0	---	0	---	66.9	29.71	0	0
6/12/2013	10:31 PM	66.6	66.6	66.6	71	0	---	0	---	67	29.711	0	0
6/12/2013	10:32 PM	66.5	66.5	66.5	71	0	---	0	---	66.9	29.71	0	0
6/12/2013	10:33 PM	66.4	66.5	66.4	71	0	---	0	---	66.7	29.711	0	0
6/12/2013	10:34 PM	66.4	66.5	66.4	71	0	---	0	---	66.7	29.71	0	0
6/12/2013	10:35 PM	66.3	66.4	66.3	71	0	---	0	---	66.6	29.71	0	0
6/12/2013	10:36 PM	66.3	66.3	66.3	71	0	---	0	---	66.6	29.709	0	0
6/12/2013	10:37 PM	66.2	66.3	66.2	71	0	---	0	---	66.5	29.71	0	0
6/12/2013	10:38 PM	66.2	66.2	66.2	71	0	---	0	---	66.5	29.709	0	0
6/12/2013	10:39 PM	66.2	66.2	66.2	71	0	---	0	---	66.5	29.709	0	0
6/12/2013	10:40 PM	66.1	66.2	66.1	72	0	---	0	---	66.4	29.707	0	0
6/12/2013	10:41 PM	66.1	66.1	66.1	72	0	---	0	---	66.4	29.707	0	0
6/12/2013	10:42 PM	66.1	66.1	66.1	72	0	---	0	---	66.4	29.706	0	0
6/12/2013	10:43 PM	66	66.1	66	72	0	---	0	---	66.3	29.706	0	0
6/12/2013	10:44 PM	66	66	66	72	0	---	0	---	66.3	29.707	0	0
6/12/2013	10:45 PM	65.9	66	65.9	72	0	---	0	---	66.2	29.706	0	0
6/12/2013	10:46 PM	65.9	65.9	65.9	73	0	---	0	---	66.3	29.707	0	0
6/12/2013	10:47 PM	65.9	65.9	65.9	73	0	---	0	---	66.3	29.706	0	0
6/12/2013	10:48 PM	65.8	65.9	65.8	73	0	---	0	---	66.1	29.707	0	0
6/12/2013	10:49 PM	65.8	65.8	65.8	74	0	---	0	---	66.2	29.706	0	0
6/12/2013	10:50 PM	65.7	65.8	65.7	74	0	---	0	---	66.1	29.707	0	0
6/12/2013	10:51 PM	65.7	65.7	65.7	74	0	---	0	---	66.1	29.706	0	0
6/12/2013	10:52 PM	65.6	65.7	65.6	74	0	---	0	---	66	29.707	0	0
6/12/2013	10:53 PM	65.6	65.6	65.6	74	0	---	0	---	66	29.708	0	0
6/12/2013	10:54 PM	65.5	65.6	65.5	74	0	---	0	---	65.8	29.707	0	0
6/12/2013	10:55 PM	65.5	65.5	65.5	74	0	---	0	---	65.8	29.706	0	0
6/12/2013	10:56 PM	65.5	65.5	65.4	74	0	---	0	---	65.8	29.706	0	0
6/12/2013	10:57 PM	65.4	65.4	65.4	74	0	---	0	---	65.7	29.705	0	0
6/12/2013	10:58 PM	65.3	65.4	65.3	74	0	---	0	---	65.6	29.704	0	0
6/12/2013	10:59 PM	65.3	65.3	65.3	75	0	---	0	---	65.7	29.704	0	0
6/12/2013	11:00 PM	65.3	65.3	65.3	75	0	---	0	---	65.7	29.701	0	0
6/12/2013	11:01 PM	65.2	65.2	65.2	75	0	---	0	---	65.5	29.702	0	0
6/12/2013	11:02 PM	65.2	65.2	65.2	75	0	---	0	---	65.5	29.7	0	0
6/12/2013	11:03 PM	65.2	65.2	65.1	75	0	---	0	---	65.5	29.699	0	0
6/12/2013	11:04 PM	65.1	65.2	65.1	75	0	---	0	---	65.4	29.7	0	0
6/12/2013	11:05 PM	65	65	65	75	0	---	0	---	65.3	29.701	0	0
6/12/2013	11:06 PM	65	65	65	74	0	---	0	---	65.2	29.703	0	0
6/12/2013	11:07 PM	65	65	65	75	0	---	0	---	65.3	29.704	0	0
6/12/2013	11:08 PM	65	65	65	75	0	---	0	---	65.3	29.703	0	0
6/12/2013	11:09 PM	65	65	64.9	75	0	---	0	---	65.3	29.705	0	0
6/12/2013	11:10 PM	64.9	65	64.9	75	0	---	0	---	65.2	29.706	0	0
6/12/2013	11:11 PM	64.9	64.9	64.9	75	0	---	0	---	65.2	29.707	0	0
6/12/2013	11:12 PM	64.9	64.9	64.9	76	0	---	0	---	65.3	29.706	0	0
6/12/2013	11:13 PM	64.9	64.9	64.9	76	0	---	0	---	65.3	29.704	0	0
6/12/2013	11:14 PM	64.9	64.9	64.9	76	0	---	0	---	65.3	29.704	0	0
6/12/2013	11:15 PM	64.9	64.9	64.9	76	0	---	0	---	65.3	29.704	0	0
6/12/2013	11:16 PM	64.9	64.9	64.9	76	0	---	0	---	65.3	29.703	0	0
6/12/2013	11:17 PM	64.9	64.9	64.9	76	0	---	0	---	65.3	29.702	0	0
6/12/2013	11:18 PM	64.8	64.9	64.8	76	0	---	0	---	65.1	29.703	0	0
6/12/2013	11:19 PM	64.8	64.8	64.8	76	0	---	0	---	65.1	29.704	0	0
6/12/2013	11:20 PM	64.8	64.8	64.8	76	0	---	0	---	65.1	29.704	0	0
6/12/2013	11:21 PM	64.8	64.8	64.8	77	0	---	0	---	65.2	29.705	0	0
6/12/2013	11:22 PM	64.7	64.8	64.7	77	0	---	0	---	65.1	29.705	0	0
6/12/2013	11:23 PM	64.7	64.7	64.7	77	0	---	0	---	65.1	29.704	0	0
6/12/2013	11:24 PM	64.7	64.7	64.7	77	0	---	0	---	65.1	29.705	0	0
6/12/2013	11:25 PM	64.6	64.7	64.6	77	0	---	0	---	65	29.705	0	0
6/12/2013	11:26 PM	64.6	64.6	64.6	77	0	---	0	---	65	29.706	0	0
6/12/2013	11:27 PM	64.6	64.6	64.6	77	0	---	0	---	65	29.705	0	0

Date	Time	Temp Out	Hi Temp	Low Temp	Out Hum	Wind Speed	Wind Dir	Hi Speed	Hi Dir	Heat Index	Bar	Rain	Rain Rate
6/12/2013	11:28 PM	64.6	64.6	64.6	77	0	---	0	---	65	29.704	0	0
6/12/2013	11:29 PM	64.6	64.6	64.5	77	0	WNW	1	WNW	65	29.702	0	0
6/12/2013	11:30 PM	64.5	64.6	64.5	77	0	WNW	1	WNW	64.9	29.701	0	0
6/12/2013	11:31 PM	64.5	64.6	64.5	77	0	WNW	1	WNW	64.9	29.7	0	0
6/12/2013	11:32 PM	64.6	64.6	64.5	77	0	---	0	---	65	29.7	0	0
6/12/2013	11:33 PM	64.6	64.6	64.5	77	0	---	0	---	65	29.699	0	0
6/12/2013	11:34 PM	64.6	64.6	64.5	77	0	WNW	1	WNW	65	29.699	0	0
6/12/2013	11:35 PM	64.6	64.6	64.6	77	0	---	0	---	65	29.699	0	0
6/12/2013	11:36 PM	64.6	64.6	64.6	77	0	---	0	---	65	29.698	0	0
6/12/2013	11:37 PM	64.6	64.6	64.6	77	0	---	0	---	65	29.696	0	0
6/12/2013	11:38 PM	64.6	64.6	64.6	77	0	WNW	1	WNW	65	29.697	0	0
6/12/2013	11:39 PM	64.6	64.6	64.6	76	0	---	0	---	64.9	29.696	0	0
6/12/2013	11:40 PM	64.6	64.6	64.6	77	0	---	0	---	65	29.697	0	0
6/12/2013	11:41 PM	64.7	64.7	64.6	77	0	---	0	---	65.1	29.696	0	0
6/12/2013	11:42 PM	64.7	64.7	64.7	77	0	---	0	---	65.1	29.697	0	0
6/12/2013	11:43 PM	64.6	64.7	64.6	77	0	---	0	---	65	29.697	0	0
6/12/2013	11:44 PM	64.6	64.6	64.6	77	0	---	0	---	65	29.697	0	0
6/12/2013	11:45 PM	64.6	64.6	64.6	77	0	---	0	---	65	29.698	0	0
6/12/2013	11:46 PM	64.5	64.6	64.5	77	0	---	0	---	64.9	29.699	0	0
6/12/2013	11:47 PM	64.5	64.5	64.5	77	0	---	0	---	64.9	29.699	0	0
6/12/2013	11:48 PM	64.5	64.5	64.5	77	0	---	0	---	64.9	29.699	0	0
6/12/2013	11:49 PM	64.4	64.5	64.4	77	0	---	0	---	64.7	29.7	0	0
6/12/2013	11:50 PM	64.4	64.4	64.4	78	0	---	0	---	64.8	29.7	0	0
6/12/2013	11:51 PM	64.4	64.4	64.4	78	0	---	0	---	64.8	29.7	0	0
6/12/2013	11:52 PM	64.3	64.4	64.3	78	0	---	0	---	64.7	29.7	0	0
6/12/2013	11:53 PM	64.3	64.3	64.3	78	0	---	0	---	64.7	29.701	0	0
6/12/2013	11:54 PM	64.3	64.3	64.3	78	0	---	0	---	64.7	29.702	0	0
6/12/2013	11:55 PM	64.2	64.3	64.2	78	0	---	0	---	64.6	29.703	0	0
6/12/2013	11:56 PM	64.2	64.2	64.2	78	0	---	0	---	64.6	29.705	0	0
6/12/2013	11:57 PM	64.2	64.2	64.2	78	0	---	0	---	64.6	29.704	0	0
6/12/2013	11:58 PM	64.1	64.1	64.1	78	0	---	0	---	64.5	29.704	0	0
6/12/2013	11:59 PM	64.1	64.1	64.1	78	0	---	0	---	64.5	29.705	0	0
6/13/2013	12:00 AM	64.1	64.1	64.1	78	0	---	0	---	64.5	29.705	0	0

Date	Time	Temp Out	Hi Temp	Low Temp	Out Hum	Wind Speed	Wind Dir	Hi Speed	Hi Dir	Heat Index	Bar	Rain	Rain Rate
6/13/2013	12:01 AM	64	64.1	64	78	0	---	0	---	64.3	29.705	0	0
6/13/2013	12:02 AM	64	64	64	78	0	---	0	---	64.3	29.704	0	0
6/13/2013	12:03 AM	64	64	64	78	0	---	0	---	64.3	29.705	0	0
6/13/2013	12:04 AM	64	64	64	79	0	---	0	---	64.4	29.703	0	0
6/13/2013	12:05 AM	63.9	64	63.9	79	0	---	0	---	64.3	29.702	0	0
6/13/2013	12:06 AM	63.9	63.9	63.9	79	0	---	0	---	64.3	29.701	0	0
6/13/2013	12:07 AM	63.8	63.9	63.8	79	0	---	0	---	64.2	29.703	0	0
6/13/2013	12:08 AM	63.8	63.8	63.8	79	0	---	0	---	64.2	29.704	0	0
6/13/2013	12:09 AM	63.7	63.8	63.7	80	0	---	0	---	64.1	29.703	0	0
6/13/2013	12:10 AM	63.6	63.7	63.6	80	0	---	0	---	64	29.704	0	0
6/13/2013	12:11 AM	63.6	63.6	63.6	80	0	---	0	---	64	29.702	0	0
6/13/2013	12:12 AM	63.5	63.6	63.5	80	0	---	0	---	63.9	29.702	0	0
6/13/2013	12:13 AM	63.4	63.4	63.4	79	0	---	0	---	63.7	29.702	0	0
6/13/2013	12:14 AM	63.3	63.4	63.3	80	0	---	0	---	63.7	29.702	0	0
6/13/2013	12:15 AM	63.3	63.3	63.3	80	0	WNW	1	WNW	63.7	29.702	0	0
6/13/2013	12:16 AM	63.2	63.3	63.2	80	0	---	1	NW	63.5	29.702	0	0
6/13/2013	12:17 AM	63.2	63.3	63.2	81	0	---	0	---	63.6	29.7	0	0
6/13/2013	12:18 AM	63.2	63.2	63.2	81	0	---	0	---	63.6	29.7	0	0
6/13/2013	12:19 AM	63.2	63.2	63.2	81	0	---	0	---	63.6	29.7	0	0
6/13/2013	12:20 AM	63.2	63.2	63.2	81	0	---	0	---	63.6	29.698	0	0
6/13/2013	12:21 AM	63.2	63.2	63.1	81	0	WNW	2	WNW	63.6	29.699	0	0
6/13/2013	12:22 AM	63.1	63.2	63.1	81	1	WNW	2	WNW	63.5	29.699	0	0
6/13/2013	12:23 AM	63.1	63.1	63.1	81	0	WNW	1	WNW	63.5	29.699	0	0
6/13/2013	12:24 AM	63.1	63.1	63.1	81	0	---	0	---	63.5	29.701	0	0
6/13/2013	12:25 AM	63.1	63.1	63.1	81	0	---	0	---	63.5	29.7	0	0
6/13/2013	12:26 AM	63.1	63.1	63.1	81	0	---	0	---	63.5	29.701	0	0
6/13/2013	12:27 AM	63.1	63.1	63.1	81	0	---	0	---	63.5	29.702	0	0
6/13/2013	12:28 AM	63.1	63.1	63.1	81	0	---	0	---	63.5	29.703	0	0
6/13/2013	12:29 AM	63.1	63.1	63.1	81	0	---	0	---	63.5	29.703	0	0
6/13/2013	12:30 AM	63.1	63.1	63.1	81	0	---	0	---	63.5	29.703	0	0
6/13/2013	12:31 AM	63.1	63.1	63.1	81	0	---	0	---	63.5	29.706	0	0
6/13/2013	12:32 AM	63.1	63.1	63.1	81	0	---	0	---	63.5	29.705	0	0
6/13/2013	12:33 AM	63.1	63.1	63.1	81	0	---	0	---	63.5	29.705	0	0
6/13/2013	12:34 AM	63.1	63.1	63.1	81	0	---	0	---	63.5	29.706	0	0
6/13/2013	12:35 AM	63	63.1	63	81	0	---	0	---	63.3	29.707	0	0
6/13/2013	12:36 AM	63	63.1	63	81	0	---	0	---	63.3	29.706	0	0
6/13/2013	12:37 AM	63.1	63.1	63	81	0	---	0	---	63.5	29.707	0	0
6/13/2013	12:38 AM	63	63	63	81	0	---	0	---	63.3	29.707	0	0
6/13/2013	12:39 AM	63	63	63	81	0	---	0	---	63.3	29.707	0	0
6/13/2013	12:40 AM	63	63	63	81	0	---	0	---	63.3	29.707	0	0
6/13/2013	12:41 AM	62.9	63	62.9	81	0	---	0	---	63.2	29.707	0	0
6/13/2013	12:42 AM	62.9	63	62.9	81	0	---	0	---	63.2	29.707	0	0
6/13/2013	12:43 AM	62.9	62.9	62.9	81	0	---	0	---	63.2	29.707	0	0
6/13/2013	12:44 AM	62.9	62.9	62.9	81	0	---	0	---	63.2	29.706	0	0
6/13/2013	12:45 AM	62.9	62.9	62.9	81	0	---	0	---	63.2	29.707	0	0
6/13/2013	12:46 AM	62.8	62.9	62.8	81	0	---	0	---	63.1	29.705	0	0
6/13/2013	12:47 AM	62.8	62.8	62.8	82	0	---	0	---	63.2	29.705	0	0
6/13/2013	12:48 AM	62.7	62.8	62.7	82	0	---	0	---	63	29.705	0	0
6/13/2013	12:49 AM	62.7	62.7	62.7	82	0	---	0	---	63	29.705	0	0
6/13/2013	12:50 AM	62.7	62.7	62.7	82	0	---	0	---	63	29.704	0	0
6/13/2013	12:51 AM	62.6	62.7	62.6	82	0	---	0	---	62.9	29.704	0	0
6/13/2013	12:52 AM	62.6	62.6	62.6	82	0	---	0	---	62.9	29.703	0	0
6/13/2013	12:53 AM	62.5	62.6	62.5	82	0	---	0	---	62.8	29.704	0	0
6/13/2013	12:54 AM	62.5	62.6	62.5	82	0	---	0	---	62.8	29.705	0	0
6/13/2013	12:55 AM	62.5	62.5	62.5	82	0	---	0	---	62.8	29.705	0	0
6/13/2013	12:56 AM	62.5	62.5	62.5	82	0	---	0	---	62.8	29.706	0	0
6/13/2013	12:57 AM	62.4	62.5	62.4	82	0	---	0	---	62.7	29.707	0	0
6/13/2013	12:58 AM	62.4	62.4	62.4	83	0	---	0	---	62.7	29.707	0	0
6/13/2013	12:59 AM	62.4	62.4	62.4	83	0	---	0	---	62.7	29.707	0	0
6/13/2013	1:00 AM	62.3	62.4	62.3	83	0	---	0	---	62.6	29.707	0	0
6/13/2013	1:01 AM	62.3	62.3	62.3	83	0	---	0	---	62.6	29.709	0	0
6/13/2013	1:02 AM	62.3	62.3	62.3	83	0	---	0	---	62.6	29.711	0	0
6/13/2013	1:03 AM	62.3	62.3	62.3	83	0	---	0	---	62.6	29.711	0	0
6/13/2013	1:04 AM	62.3	62.3	62.3	83	0	---	0	---	62.6	29.713	0	0
6/13/2013	1:05 AM	62.3	62.3	62.3	84	0	---	0	---	62.6	29.712	0	0
6/13/2013	1:06 AM	62.2	62.3	62.2	84	0	---	0	---	62.5	29.712	0	0
6/13/2013	1:07 AM	62.2	62.2	62.2	84	0	---	0	---	62.5	29.712	0	0
6/13/2013	1:08 AM	62.2	62.2	62.2	83	0	---	0	---	62.5	29.711	0	0

Date	Time	Temp Out	Hi Temp	Low Temp	Out Hum	Wind Speed	Wind Dir	Hi Speed	Hi Dir	Heat Index	Bar	Rain	Rain Rate
6/13/2013	1:09 AM	62.2	62.2	62.2	83	0	---	0	---	62.5	29.71	0	0
6/13/2013	1:10 AM	62.2	62.2	62.2	83	0	---	0	---	62.5	29.71	0	0
6/13/2013	1:11 AM	62.1	62.2	62.1	83	0	---	0	---	62.4	29.71	0	0
6/13/2013	1:12 AM	62.1	62.1	62.1	83	0	---	0	---	62.4	29.71	0	0
6/13/2013	1:13 AM	62.1	62.1	62.1	83	0	---	0	---	62.4	29.71	0	0
6/13/2013	1:14 AM	62.1	62.1	62.1	83	0	---	0	---	62.4	29.711	0	0
6/13/2013	1:15 AM	62	62.1	62	83	0	---	0	---	62.3	29.712	0	0
6/13/2013	1:16 AM	62	62	62	84	0	---	0	---	62.3	29.712	0	0
6/13/2013	1:17 AM	62	62	62	84	0	---	0	---	62.3	29.712	0	0
6/13/2013	1:18 AM	62	62	62	84	0	---	0	---	62.3	29.711	0	0
6/13/2013	1:19 AM	62	62	62	84	0	---	0	---	62.3	29.71	0	0
6/13/2013	1:20 AM	61.9	62	61.9	84	0	---	0	---	62.2	29.708	0	0
6/13/2013	1:21 AM	61.9	61.9	61.9	84	0	---	0	---	62.2	29.705	0	0
6/13/2013	1:22 AM	61.9	61.9	61.9	84	0	---	0	---	62.2	29.705	0	0
6/13/2013	1:23 AM	61.9	61.9	61.9	84	0	---	0	---	62.2	29.703	0	0
6/13/2013	1:24 AM	61.9	61.9	61.9	85	0	---	0	---	62.2	29.702	0	0
6/13/2013	1:25 AM	61.9	61.9	61.9	85	0	---	0	---	62.2	29.702	0	0
6/13/2013	1:26 AM	61.9	61.9	61.9	85	0	---	0	---	62.2	29.701	0	0
6/13/2013	1:27 AM	61.8	61.8	61.8	85	0	---	0	---	62.1	29.702	0	0
6/13/2013	1:28 AM	61.8	61.8	61.8	85	0	---	0	---	62.1	29.701	0	0
6/13/2013	1:29 AM	61.8	61.8	61.8	85	0	---	0	---	62.1	29.7	0	0
6/13/2013	1:30 AM	61.7	61.8	61.7	85	0	---	0	---	62	29.7	0	0
6/13/2013	1:31 AM	61.7	61.8	61.7	86	0	---	0	---	62	29.699	0	0
6/13/2013	1:32 AM	61.7	61.7	61.7	86	0	---	0	---	62	29.698	0	0
6/13/2013	1:33 AM	61.7	61.7	61.7	86	0	---	0	---	62	29.697	0	0
6/13/2013	1:34 AM	61.7	61.7	61.7	86	0	---	0	---	62	29.695	0	0
6/13/2013	1:35 AM	61.6	61.7	61.6	85	0	---	0	---	61.9	29.693	0	0
6/13/2013	1:36 AM	61.6	61.6	61.6	86	0	---	0	---	61.9	29.695	0	0
6/13/2013	1:37 AM	61.6	61.6	61.6	86	0	---	0	---	61.9	29.694	0	0
6/13/2013	1:38 AM	61.6	61.6	61.6	86	0	---	0	---	61.9	29.695	0	0
6/13/2013	1:39 AM	61.6	61.6	61.6	86	0	---	0	---	61.9	29.695	0	0
6/13/2013	1:40 AM	61.6	61.6	61.6	85	0	---	0	---	61.9	29.694	0	0
6/13/2013	1:41 AM	61.5	61.6	61.5	86	0	---	0	---	61.8	29.695	0	0
6/13/2013	1:42 AM	61.5	61.5	61.5	85	0	---	0	---	61.8	29.694	0	0
6/13/2013	1:43 AM	61.5	61.5	61.5	85	0	---	0	---	61.8	29.695	0	0
6/13/2013	1:44 AM	61.5	61.5	61.5	85	0	---	0	---	61.8	29.695	0	0
6/13/2013	1:45 AM	61.4	61.5	61.4	85	0	---	0	---	61.6	29.694	0	0
6/13/2013	1:46 AM	61.4	61.4	61.4	86	0	---	0	---	61.7	29.695	0	0
6/13/2013	1:47 AM	61.4	61.4	61.4	86	0	---	0	---	61.7	29.692	0	0
6/13/2013	1:48 AM	61.4	61.4	61.4	86	0	---	0	---	61.7	29.692	0	0
6/13/2013	1:49 AM	61.4	61.4	61.4	86	0	---	0	---	61.7	29.692	0	0
6/13/2013	1:50 AM	61.4	61.4	61.4	86	0	---	0	---	61.7	29.69	0	0
6/13/2013	1:51 AM	61.4	61.4	61.4	86	0	---	0	---	61.7	29.69	0	0
6/13/2013	1:52 AM	61.4	61.4	61.4	86	0	---	0	---	61.7	29.69	0	0
6/13/2013	1:53 AM	61.4	61.4	61.4	86	0	---	0	---	61.7	29.69	0	0
6/13/2013	1:54 AM	61.4	61.4	61.4	86	0	---	0	---	61.7	29.692	0	0
6/13/2013	1:55 AM	61.4	61.4	61.4	86	0	---	0	---	61.7	29.692	0	0
6/13/2013	1:56 AM	61.4	61.4	61.4	86	0	WNW	1	WNW	61.7	29.691	0	0
6/13/2013	1:57 AM	61.4	61.4	61.4	86	0	---	0	---	61.7	29.692	0	0
6/13/2013	1:58 AM	61.4	61.4	61.4	86	0	---	0	---	61.7	29.693	0	0
6/13/2013	1:59 AM	61.4	61.4	61.4	85	0	---	0	---	61.6	29.693	0	0
6/13/2013	2:00 AM	61.5	61.5	61.5	85	0	---	0	---	61.8	29.693	0	0
6/13/2013	2:01 AM	61.5	61.5	61.5	85	0	---	0	---	61.8	29.694	0	0
6/13/2013	2:02 AM	61.5	61.5	61.5	85	0	---	0	---	61.8	29.695	0	0
6/13/2013	2:03 AM	61.5	61.5	61.5	85	0	---	0	---	61.8	29.694	0	0
6/13/2013	2:04 AM	61.5	61.5	61.5	85	0	---	0	---	61.8	29.693	0	0
6/13/2013	2:05 AM	61.5	61.5	61.5	85	0	---	0	---	61.8	29.694	0	0
6/13/2013	2:06 AM	61.5	61.5	61.5	85	0	---	0	---	61.8	29.692	0	0
6/13/2013	2:07 AM	61.5	61.5	61.5	85	0	WNW	1	WNW	61.8	29.693	0	0
6/13/2013	2:08 AM	61.5	61.5	61.5	84	0	WNW	1	WNW	61.7	29.69	0	0
6/13/2013	2:09 AM	61.6	61.6	61.6	84	0	---	0	---	61.8	29.69	0	0
6/13/2013	2:10 AM	61.6	61.6	61.6	84	0	---	0	---	61.8	29.689	0	0
6/13/2013	2:11 AM	61.6	61.7	61.6	84	0	---	0	---	61.8	29.689	0	0
6/13/2013	2:12 AM	61.7	61.7	61.7	84	0	---	0	---	61.9	29.688	0	0
6/13/2013	2:13 AM	61.7	61.7	61.7	84	0	---	0	---	61.9	29.687	0	0
6/13/2013	2:14 AM	61.7	61.7	61.7	83	0	---	0	---	61.9	29.687	0	0
6/13/2013	2:15 AM	61.8	61.8	61.7	83	0	---	0	---	62	29.687	0	0
6/13/2013	2:16 AM	61.8	61.8	61.7	83	0	---	0	---	62	29.688	0	0

Date	Time	Temp Out	Hi Temp	Low Temp	Out Hum	Wind Speed	Wind Dir	Hi Speed	Hi Dir	Heat Index	Bar	Rain	Rain Rate
6/13/2013	2:17 AM	61.8	61.8	61.8	83	0	---	0	---	62	29.689	0	0
6/13/2013	2:18 AM	61.8	61.8	61.8	83	0	---	0	---	62	29.689	0	0
6/13/2013	2:19 AM	61.8	61.8	61.8	83	0	WNW	1	WNW	62	29.688	0	0
6/13/2013	2:20 AM	61.8	61.8	61.8	83	0	---	0	---	62	29.689	0	0
6/13/2013	2:21 AM	61.8	61.8	61.8	83	0	---	0	---	62	29.689	0	0
6/13/2013	2:22 AM	61.8	61.8	61.8	83	0	---	0	---	62	29.688	0	0
6/13/2013	2:23 AM	61.8	61.8	61.8	83	0	---	0	---	62	29.687	0	0
6/13/2013	2:24 AM	61.8	61.9	61.8	83	0	---	0	---	62	29.687	0	0
6/13/2013	2:25 AM	61.9	61.9	61.8	83	0	---	0	---	62.1	29.686	0	0
6/13/2013	2:26 AM	61.9	61.9	61.8	83	0	---	0	---	62.1	29.686	0	0
6/13/2013	2:27 AM	61.9	61.9	61.9	83	0	---	0	---	62.1	29.686	0	0
6/13/2013	2:28 AM	61.9	61.9	61.9	83	0	---	0	---	62.1	29.687	0	0
6/13/2013	2:29 AM	61.9	61.9	61.9	83	0	---	0	---	62.1	29.689	0	0
6/13/2013	2:30 AM	61.9	61.9	61.9	83	0	---	0	---	62.1	29.692	0	0
6/13/2013	2:31 AM	61.9	61.9	61.9	83	0	---	0	---	62.1	29.694	0	0
6/13/2013	2:32 AM	61.9	61.9	61.9	83	0	---	0	---	62.1	29.698	0	0
6/13/2013	2:33 AM	61.9	61.9	61.9	83	0	---	0	---	62.1	29.698	0	0
6/13/2013	2:34 AM	61.9	61.9	61.9	83	0	---	0	---	62.1	29.698	0	0
6/13/2013	2:35 AM	61.8	61.9	61.8	84	0	---	0	---	62.1	29.697	0	0
6/13/2013	2:36 AM	61.9	61.9	61.8	84	0	---	0	---	62.2	29.696	0	0
6/13/2013	2:37 AM	61.9	61.9	61.8	84	0	---	0	---	62.2	29.696	0	0
6/13/2013	2:38 AM	61.8	61.9	61.8	84	0	---	0	---	62.1	29.695	0	0
6/13/2013	2:39 AM	61.8	61.9	61.8	84	0	---	0	---	62.1	29.695	0	0
6/13/2013	2:40 AM	61.8	61.8	61.8	84	0	---	0	---	62.1	29.695	0	0
6/13/2013	2:41 AM	61.8	61.9	61.8	84	0	---	0	---	62.1	29.695	0	0
6/13/2013	2:42 AM	61.8	61.8	61.8	84	0	---	0	---	62.1	29.694	0	0
6/13/2013	2:43 AM	61.8	61.8	61.8	84	0	---	0	---	62.1	29.694	0	0
6/13/2013	2:44 AM	61.8	61.8	61.8	84	0	---	0	---	62.1	29.693	0	0
6/13/2013	2:45 AM	61.8	61.8	61.8	84	0	---	0	---	62.1	29.692	0	0
6/13/2013	2:46 AM	61.7	61.8	61.7	84	0	---	0	---	61.9	29.691	0	0
6/13/2013	2:47 AM	61.7	61.7	61.7	84	0	---	0	---	61.9	29.69	0	0
6/13/2013	2:48 AM	61.7	61.7	61.7	85	0	---	0	---	62	29.69	0	0
6/13/2013	2:49 AM	61.7	61.7	61.7	85	0	---	0	---	62	29.689	0	0
6/13/2013	2:50 AM	61.6	61.7	61.6	85	0	---	0	---	61.9	29.689	0	0
6/13/2013	2:51 AM	61.6	61.7	61.6	85	0	---	0	---	61.9	29.688	0	0
6/13/2013	2:52 AM	61.6	61.6	61.6	85	0	---	0	---	61.9	29.689	0	0
6/13/2013	2:53 AM	61.6	61.6	61.6	85	0	---	0	---	61.9	29.688	0	0
6/13/2013	2:54 AM	61.6	61.6	61.6	85	0	---	0	---	61.9	29.688	0	0
6/13/2013	2:55 AM	61.6	61.6	61.6	85	0	---	0	---	61.9	29.687	0	0
6/13/2013	2:56 AM	61.5	61.6	61.5	85	0	---	0	---	61.8	29.686	0	0
6/13/2013	2:57 AM	61.5	61.5	61.5	85	0	---	0	---	61.8	29.688	0	0
6/13/2013	2:58 AM	61.5	61.5	61.5	85	0	---	0	---	61.8	29.689	0	0
6/13/2013	2:59 AM	61.5	61.5	61.5	85	0	---	0	---	61.8	29.689	0	0
6/13/2013	3:00 AM	61.5	61.5	61.5	85	0	---	0	---	61.8	29.69	0	0
6/13/2013	3:01 AM	61.5	61.5	61.4	85	0	---	0	---	61.8	29.691	0	0
6/13/2013	3:02 AM	61.4	61.5	61.4	85	0	---	0	---	61.6	29.69	0	0
6/13/2013	3:03 AM	61.4	61.4	61.4	85	0	---	0	---	61.6	29.69	0	0
6/13/2013	3:04 AM	61.4	61.4	61.4	86	0	---	0	---	61.7	29.688	0	0
6/13/2013	3:05 AM	61.4	61.4	61.4	86	0	---	0	---	61.7	29.688	0	0
6/13/2013	3:06 AM	61.4	61.5	61.4	86	0	---	0	---	61.7	29.688	0	0
6/13/2013	3:07 AM	61.5	61.5	61.4	86	0	---	0	---	61.8	29.688	0	0
6/13/2013	3:08 AM	61.5	61.5	61.4	86	0	---	0	---	61.8	29.689	0	0
6/13/2013	3:09 AM	61.5	61.5	61.5	86	0	---	0	---	61.8	29.69	0	0
6/13/2013	3:10 AM	61.5	61.5	61.5	86	0	---	0	---	61.8	29.689	0	0
6/13/2013	3:11 AM	61.5	61.5	61.5	86	0	---	0	---	61.8	29.69	0	0
6/13/2013	3:12 AM	61.5	61.5	61.5	86	0	---	0	---	61.8	29.69	0	0
6/13/2013	3:13 AM	61.5	61.5	61.5	86	0	---	0	---	61.8	29.692	0	0
6/13/2013	3:14 AM	61.5	61.5	61.5	86	0	---	0	---	61.8	29.692	0	0
6/13/2013	3:15 AM	61.5	61.5	61.5	86	0	---	0	---	61.8	29.692	0	0
6/13/2013	3:16 AM	61.5	61.5	61.5	86	0	---	0	---	61.8	29.694	0	0
6/13/2013	3:17 AM	61.5	61.5	61.5	86	0	---	0	---	61.8	29.695	0	0
6/13/2013	3:18 AM	61.5	61.6	61.5	86	0	---	0	---	61.8	29.696	0	0
6/13/2013	3:19 AM	61.5	61.6	61.5	86	0	---	0	---	61.8	29.698	0	0
6/13/2013	3:20 AM	61.6	61.6	61.5	86	0	---	0	---	61.9	29.698	0	0
6/13/2013	3:21 AM	61.6	61.6	61.6	86	0	---	0	---	61.9	29.696	0	0
6/13/2013	3:22 AM	61.6	61.6	61.6	86	0	---	0	---	61.9	29.694	0	0
6/13/2013	3:23 AM	61.6	61.6	61.6	86	0	---	0	---	61.9	29.695	0	0
6/13/2013	3:24 AM	61.6	61.6	61.6	86	0	---	0	---	61.9	29.693	0	0

Date	Time	Temp Out	Hi Temp	Low Temp	Out Hum	Wind Speed	Wind Dir	Hi Speed	Hi Dir	Heat Index	Bar	Rain	Rain Rate
6/13/2013	3:25 AM	61.7	61.7	61.6	86	0	---	0	---	62	29.691	0	0
6/13/2013	3:26 AM	61.7	61.7	61.7	86	0	---	0	---	62	29.69	0	0
6/13/2013	3:27 AM	61.7	61.7	61.7	86	0	---	0	---	62	29.688	0	0
6/13/2013	3:28 AM	61.7	61.7	61.7	86	0	---	0	---	62	29.688	0	0
6/13/2013	3:29 AM	61.7	61.8	61.7	86	0	---	0	---	62	29.688	0	0
6/13/2013	3:30 AM	61.8	61.8	61.7	85	0	---	0	---	62.1	29.688	0	0
6/13/2013	3:31 AM	61.8	61.8	61.7	85	0	---	0	---	62.1	29.687	0	0
6/13/2013	3:32 AM	61.8	61.8	61.8	85	0	---	0	---	62.1	29.688	0	0
6/13/2013	3:33 AM	61.8	61.8	61.8	85	0	WNW	1	WNW	62.1	29.686	0	0
6/13/2013	3:34 AM	61.8	61.8	61.8	85	0	---	0	---	62.1	29.687	0	0
6/13/2013	3:35 AM	61.8	61.8	61.8	85	0	---	0	---	62.1	29.686	0	0
6/13/2013	3:36 AM	61.8	61.8	61.8	85	0	---	0	---	62.1	29.686	0	0
6/13/2013	3:37 AM	61.8	61.8	61.8	85	0	---	0	---	62.1	29.685	0	0
6/13/2013	3:38 AM	61.7	61.8	61.7	85	0	---	0	---	62	29.684	0	0
6/13/2013	3:39 AM	61.7	61.7	61.7	85	0	---	0	---	62	29.683	0	0
6/13/2013	3:40 AM	61.7	61.7	61.7	85	0	---	0	---	62	29.684	0	0
6/13/2013	3:41 AM	61.7	61.7	61.7	85	0	---	0	---	62	29.684	0	0
6/13/2013	3:42 AM	61.6	61.7	61.6	86	0	---	0	---	61.9	29.685	0	0
6/13/2013	3:43 AM	61.6	61.6	61.6	86	0	---	0	---	61.9	29.684	0	0
6/13/2013	3:44 AM	61.6	61.6	61.6	85	0	---	0	---	61.9	29.684	0	0
6/13/2013	3:45 AM	61.6	61.6	61.6	85	0	---	0	---	61.9	29.683	0	0
6/13/2013	3:46 AM	61.5	61.6	61.5	85	0	---	0	---	61.8	29.682	0	0
6/13/2013	3:47 AM	61.5	61.6	61.5	85	0	---	0	---	61.8	29.683	0	0
6/13/2013	3:48 AM	61.5	61.5	61.5	86	0	---	0	---	61.8	29.682	0	0
6/13/2013	3:49 AM	61.5	61.5	61.5	86	0	---	0	---	61.8	29.685	0	0
6/13/2013	3:50 AM	61.4	61.5	61.4	86	0	---	0	---	61.7	29.683	0	0
6/13/2013	3:51 AM	61.4	61.5	61.4	86	0	---	0	---	61.7	29.683	0	0
6/13/2013	3:52 AM	61.4	61.4	61.4	86	0	---	0	---	61.7	29.683	0	0
6/13/2013	3:53 AM	61.4	61.4	61.4	86	0	---	0	---	61.7	29.681	0	0
6/13/2013	3:54 AM	61.4	61.4	61.4	86	0	---	0	---	61.7	29.682	0	0
6/13/2013	3:55 AM	61.4	61.4	61.4	86	0	---	0	---	61.7	29.682	0	0
6/13/2013	3:56 AM	61.3	61.4	61.3	86	0	---	0	---	61.6	29.681	0	0
6/13/2013	3:57 AM	61.3	61.4	61.3	87	0	---	0	---	61.6	29.684	0	0
6/13/2013	3:58 AM	61.3	61.3	61.3	87	0	---	0	---	61.6	29.685	0	0
6/13/2013	3:59 AM	61.3	61.3	61.3	87	0	---	0	---	61.6	29.687	0	0
6/13/2013	4:00 AM	61.3	61.3	61.3	87	0	---	0	---	61.6	29.688	0	0
6/13/2013	4:01 AM	61.3	61.3	61.3	87	0	---	0	---	61.6	29.689	0	0
6/13/2013	4:02 AM	61.3	61.3	61.3	87	0	---	0	---	61.6	29.688	0	0
6/13/2013	4:03 AM	61.3	61.3	61.3	87	0	---	0	---	61.6	29.686	0	0
6/13/2013	4:04 AM	61.3	61.3	61.3	87	0	---	0	---	61.6	29.685	0	0
6/13/2013	4:05 AM	61.3	61.3	61.3	87	0	---	0	---	61.6	29.684	0	0
6/13/2013	4:06 AM	61.3	61.3	61.3	87	0	---	0	---	61.6	29.685	0	0
6/13/2013	4:07 AM	61.3	61.3	61.3	87	0	---	0	---	61.6	29.685	0	0
6/13/2013	4:08 AM	61.3	61.3	61.3	87	0	---	0	---	61.6	29.685	0	0
6/13/2013	4:09 AM	---	---	---	87	0	---	0	---	---	29.684	0	0
6/13/2013	4:10 AM	61.3	61.3	61.3	87	0	---	0	---	61.6	29.681	0	0
6/13/2013	4:11 AM	61.3	61.3	61.3	87	0	---	0	---	61.6	29.683	0	0
6/13/2013	4:12 AM	61.3	61.3	61.3	87	0	---	0	---	61.6	29.681	0	0
6/13/2013	4:13 AM	61.3	61.3	61.3	87	0	---	0	---	61.6	29.683	0	0
6/13/2013	4:14 AM	61.3	61.3	61.3	87	0	---	0	---	61.6	29.684	0	0
6/13/2013	4:15 AM	61.3	61.3	61.3	87	0	---	0	---	61.6	29.684	0	0
6/13/2013	4:16 AM	61.4	61.4	61.3	87	0	---	0	---	61.7	29.685	0	0
6/13/2013	4:17 AM	61.4	61.4	61.3	87	0	---	0	---	61.7	29.685	0	0
6/13/2013	4:18 AM	61.4	61.4	61.4	87	0	---	0	---	61.7	29.684	0	0
6/13/2013	4:19 AM	61.4	61.4	61.4	87	0	---	0	---	61.7	29.686	0	0
6/13/2013	4:20 AM	61.4	61.4	61.3	87	0	---	0	---	61.7	29.684	0	0
6/13/2013	4:21 AM	61.4	61.4	61.3	87	0	---	0	---	61.7	29.686	0	0
6/13/2013	4:22 AM	61.4	61.4	61.3	87	0	---	0	---	61.7	29.687	0	0
6/13/2013	4:23 AM	61.3	61.4	61.3	87	0	---	0	---	61.6	29.688	0	0
6/13/2013	4:24 AM	61.4	61.4	61.3	88	0	---	0	---	61.8	29.687	0	0
6/13/2013	4:25 AM	61.4	61.4	61.3	88	0	---	0	---	61.8	29.688	0	0
6/13/2013	4:26 AM	61.4	61.4	61.4	88	0	---	0	---	61.8	29.686	0	0
6/13/2013	4:27 AM	61.4	61.4	61.4	88	0	---	0	---	61.8	29.685	0	0
6/13/2013	4:28 AM	61.4	61.4	61.4	88	0	---	0	---	61.8	29.686	0	0
6/13/2013	4:29 AM	61.4	61.4	61.4	88	0	---	0	---	61.8	29.687	0	0
6/13/2013	4:30 AM	61.4	61.4	61.4	88	0	---	0	---	61.8	29.686	0	0
6/13/2013	4:31 AM	61.4	61.5	61.4	88	0	---	0	---	61.8	29.688	0	0
6/13/2013	4:32 AM	61.5	61.5	61.5	88	0	---	0	---	61.9	29.688	0	0

Date	Time	Temp Out	Hi Temp	Low Temp	Out Hum	Wind Speed	Wind Dir	Hi Speed	Hi Dir	Heat Index	Bar	Rain	Rain Rate
6/13/2013	4:33 AM	61.5	61.5	61.5	88	0	---	0	---	61.9	29.688	0	0
6/13/2013	4:34 AM	61.5	61.5	61.5	88	0	---	0	---	61.9	29.687	0	0
6/13/2013	4:35 AM	61.5	61.5	61.5	88	0	---	0	---	61.9	29.686	0	0
6/13/2013	4:36 AM	61.5	61.5	61.5	88	0	---	0	---	61.9	29.686	0	0
6/13/2013	4:37 AM	61.6	61.6	61.5	88	0	---	0	---	62	29.686	0	0
6/13/2013	4:38 AM	61.6	61.6	61.6	89	0	---	0	---	62	29.686	0	0
6/13/2013	4:39 AM	61.6	61.6	61.6	89	0	---	0	---	62	29.687	0	0
6/13/2013	4:40 AM	61.7	61.7	61.6	89	0	---	0	---	62.1	29.687	0	0
6/13/2013	4:41 AM	61.7	61.7	61.7	88	0	---	0	---	62.1	29.688	0	0
6/13/2013	4:42 AM	61.7	61.7	61.7	88	0	---	0	---	62.1	29.686	0	0
6/13/2013	4:43 AM	61.7	61.7	61.7	88	0	---	0	---	62.1	29.685	0	0
6/13/2013	4:44 AM	61.8	61.8	61.7	88	0	---	0	---	62.2	29.686	0	0
6/13/2013	4:45 AM	61.8	61.8	61.8	88	0	---	0	---	62.2	29.685	0	0
6/13/2013	4:46 AM	61.9	61.9	61.8	88	0	---	0	---	62.3	29.685	0	0
6/13/2013	4:47 AM	61.9	61.9	61.9	88	0	---	0	---	62.3	29.686	0	0
6/13/2013	4:48 AM	62	62	61.9	88	0	---	0	---	62.4	29.688	0	0
6/13/2013	4:49 AM	62	62	61.9	88	0	---	0	---	62.4	29.687	0	0
6/13/2013	4:50 AM	62	62	62	88	0	---	0	---	62.4	29.688	0	0
6/13/2013	4:51 AM	62.1	62.1	62	88	0	---	0	---	62.5	29.688	0	0
6/13/2013	4:52 AM	62.1	62.1	62.1	88	0	---	0	---	62.5	29.689	0	0
6/13/2013	4:53 AM	62.1	62.1	62.1	88	0	---	0	---	62.5	29.689	0	0
6/13/2013	4:54 AM	62.2	62.2	62.1	88	0	---	0	---	62.7	29.687	0	0
6/13/2013	4:55 AM	62.2	62.2	62.2	88	0	WNW	1	WNW	62.7	29.686	0	0
6/13/2013	4:56 AM	62.2	62.2	62.2	88	0	WNW	1	WNW	62.7	29.685	0	0
6/13/2013	4:57 AM	62.3	62.3	62.2	88	0	---	0	---	62.8	29.684	0	0
6/13/2013	4:58 AM	62.3	62.3	62.3	88	1	WNW	2	WNW	62.8	29.683	0	0
6/13/2013	4:59 AM	62.4	62.4	62.3	88	0	WNW	1	WNW	62.9	29.683	0	0
6/13/2013	5:00 AM	62.4	62.4	62.4	88	2	WNW	2	WNW	62.9	29.681	0	0
6/13/2013	5:01 AM	62.5	62.5	62.4	87	2	WNW	2	WNW	63	29.68	0	0
6/13/2013	5:02 AM	62.5	62.5	62.5	87	1	WNW	1	WNW	63	29.68	0	0
6/13/2013	5:03 AM	62.5	62.5	62.5	87	0	WNW	1	WNW	63	29.68	0	0
6/13/2013	5:04 AM	62.6	62.6	62.5	87	0	---	0	---	63.1	29.679	0	0
6/13/2013	5:05 AM	62.6	62.6	62.6	87	0	---	0	---	63.1	29.68	0	0
6/13/2013	5:06 AM	62.6	62.6	62.6	87	0	WNW	1	WNW	63.1	29.679	0	0
6/13/2013	5:07 AM	62.6	62.6	62.6	87	0	WNW	1	WNW	63.1	29.678	0	0
6/13/2013	5:08 AM	62.6	62.6	62.6	87	0	WNW	1	WNW	63.1	29.677	0	0
6/13/2013	5:09 AM	62.6	62.6	62.6	87	1	WNW	2	WNW	63.1	29.675	0	0
6/13/2013	5:10 AM	62.6	62.6	62.6	87	0	WNW	1	WNW	63.1	29.673	0	0
6/13/2013	5:11 AM	62.6	62.6	62.6	87	0	WNW	1	WNW	63.1	29.671	0	0
6/13/2013	5:12 AM	62.6	62.6	62.6	87	0	---	0	---	63.1	29.671	0	0
6/13/2013	5:13 AM	62.6	62.6	62.6	87	0	---	0	---	63.1	29.671	0	0
6/13/2013	5:14 AM	62.6	62.6	62.6	87	1	WNW	2	WNW	63.1	29.67	0	0
6/13/2013	5:15 AM	62.6	62.6	62.6	87	0	WNW	1	WNW	63.1	29.673	0	0
6/13/2013	5:16 AM	62.6	62.6	62.6	87	0	WNW	1	WNW	63.1	29.672	0	0
6/13/2013	5:17 AM	62.6	62.6	62.6	87	0	---	0	---	63.1	29.674	0	0
6/13/2013	5:18 AM	62.6	62.6	62.6	87	0	WNW	1	WNW	63.1	29.674	0	0
6/13/2013	5:19 AM	62.6	62.6	62.6	87	1	WNW	2	WNW	63.1	29.674	0	0
6/13/2013	5:20 AM	62.5	62.6	62.5	87	0	WNW	1	WNW	63	29.673	0	0
6/13/2013	5:21 AM	62.5	62.5	62.5	87	0	---	0	---	63	29.671	0	0
6/13/2013	5:22 AM	62.5	62.5	62.5	87	1	WNW	2	WNW	63	29.672	0	0
6/13/2013	5:23 AM	62.4	62.5	62.4	87	1	WNW	2	WNW	62.9	29.67	0	0
6/13/2013	5:24 AM	62.4	62.4	62.4	87	0	---	0	---	62.9	29.67	0	0
6/13/2013	5:25 AM	62.3	62.4	62.3	87	0	---	0	---	62.7	29.672	0	0
6/13/2013	5:26 AM	62.3	62.4	62.3	87	0	WNW	1	WNW	62.7	29.672	0	0
6/13/2013	5:27 AM	62.3	62.3	62.3	87	0	---	0	---	62.7	29.674	0	0
6/13/2013	5:28 AM	62.3	62.3	62.3	87	0	---	0	---	62.7	29.674	0	0
6/13/2013	5:29 AM	62.3	62.4	62.3	87	0	---	0	---	62.7	29.675	0	0
6/13/2013	5:30 AM	62.3	62.3	62.3	88	0	---	0	---	62.8	29.677	0	0
6/13/2013	5:31 AM	62.3	62.4	62.3	88	0	---	0	---	62.8	29.676	0	0
6/13/2013	5:32 AM	62.3	62.4	62.3	88	0	---	0	---	62.8	29.675	0	0
6/13/2013	5:33 AM	62.4	62.4	62.4	88	0	---	0	---	62.9	29.675	0	0
6/13/2013	5:34 AM	62.4	62.4	62.4	88	0	WNW	1	WNW	62.9	29.674	0	0
6/13/2013	5:35 AM	62.4	62.4	62.4	88	0	WNW	1	WNW	62.9	29.676	0	0
6/13/2013	5:36 AM	62.4	62.4	62.4	88	0	---	0	---	62.9	29.677	0	0
6/13/2013	5:37 AM	62.4	62.4	62.4	88	0	---	0	---	62.9	29.678	0	0
6/13/2013	5:38 AM	62.5	62.5	62.4	88	0	WNW	1	WNW	63	29.681	0	0
6/13/2013	5:39 AM	62.5	62.5	62.4	88	0	WNW	1	WNW	63	29.68	0	0
6/13/2013	5:40 AM	62.5	62.5	62.4	88	0	WNW	1	WNW	63	29.68	0	0

Date	Time	Temp Out	Hi Temp	Low Temp	Out Hum	Wind Speed	Wind Dir	Hi Speed	Hi Dir	Heat Index	Bar	Rain	Rain Rate
6/13/2013	5:41 AM	62.5	62.5	62.5	88	0	---	0	---	63	29.679	0	0
6/13/2013	5:42 AM	62.5	62.5	62.5	88	0	---	0	---	63	29.681	0	0
6/13/2013	5:43 AM	62.5	62.5	62.4	88	0	WNW	1	WNW	63	29.681	0	0
6/13/2013	5:44 AM	62.5	62.5	62.5	88	0	---	0	---	63	29.682	0	0
6/13/2013	5:45 AM	62.5	62.5	62.5	88	0	---	0	---	63	29.683	0	0
6/13/2013	5:46 AM	62.5	62.5	62.5	88	0	---	0	---	63	29.683	0	0
6/13/2013	5:47 AM	62.5	62.5	62.5	88	0	---	0	---	63	29.684	0	0
6/13/2013	5:48 AM	62.5	62.5	62.5	88	0	---	0	---	63	29.683	0	0
6/13/2013	5:49 AM	62.5	62.5	62.5	88	0	---	0	---	63	29.685	0	0
6/13/2013	5:50 AM	62.5	62.5	62.5	88	0	---	0	---	63	29.683	0	0
6/13/2013	5:51 AM	62.5	62.5	62.5	88	0	WNW	1	WNW	63	29.684	0	0
6/13/2013	5:52 AM	62.5	62.5	62.5	88	0	---	0	---	63	29.684	0	0
6/13/2013	5:53 AM	62.6	62.6	62.5	88	0	WNW	1	WNW	63.1	29.684	0	0
6/13/2013	5:54 AM	62.6	62.6	62.6	88	0	---	0	---	63.1	29.685	0	0
6/13/2013	5:55 AM	62.6	62.6	62.6	88	0	---	0	---	63.1	29.686	0	0
6/13/2013	5:56 AM	62.7	62.7	62.6	88	0	---	0	---	63.3	29.686	0	0
6/13/2013	5:57 AM	62.7	62.7	62.6	88	0	---	0	---	63.3	29.686	0	0
6/13/2013	5:58 AM	62.7	62.7	62.7	88	0	---	0	---	63.3	29.686	0	0
6/13/2013	5:59 AM	62.8	62.8	62.7	88	0	---	0	---	63.4	29.687	0	0
6/13/2013	6:00 AM	62.8	62.8	62.8	88	0	---	0	---	63.4	29.687	0	0
6/13/2013	6:01 AM	62.9	62.9	62.8	88	0	---	0	---	63.5	29.685	0	0
6/13/2013	6:02 AM	62.9	62.9	62.8	88	0	---	0	---	63.5	29.687	0	0
6/13/2013	6:03 AM	62.9	62.9	62.9	88	0	WNW	1	WNW	63.5	29.685	0	0
6/13/2013	6:04 AM	63	63	62.9	88	0	---	0	---	63.6	29.684	0	0
6/13/2013	6:05 AM	63	63	62.9	88	0	---	0	---	63.6	29.685	0	0
6/13/2013	6:06 AM	63	63	63	88	0	---	0	---	63.6	29.686	0	0
6/13/2013	6:07 AM	63.1	63.1	63	88	0	---	0	---	63.7	29.686	0	0
6/13/2013	6:08 AM	63.2	63.2	63.1	88	0	---	0	---	63.8	29.685	0	0
6/13/2013	6:09 AM	63.2	63.2	63.2	88	0	---	0	---	63.8	29.686	0	0
6/13/2013	6:10 AM	63.2	63.2	63.2	88	0	WNW	1	WNW	63.8	29.685	0	0
6/13/2013	6:11 AM	63.3	63.3	63.2	88	0	---	0	---	63.9	29.683	0	0
6/13/2013	6:12 AM	63.3	63.4	63.3	88	0	---	0	---	63.9	29.684	0	0
6/13/2013	6:13 AM	63.4	63.4	63.4	88	0	---	0	---	64.1	29.684	0	0
6/13/2013	6:14 AM	63.4	63.4	63.4	88	1	WNW	2	WNW	64.1	29.683	0	0
6/13/2013	6:15 AM	63.4	63.4	63.4	88	1	WNW	2	WNW	64.1	29.684	0	0
6/13/2013	6:16 AM	63.5	63.5	63.4	87	1	WNW	2	WNW	64.1	29.684	0	0
6/13/2013	6:17 AM	63.5	63.5	63.4	87	0	WNW	1	WNW	64.1	29.682	0	0
6/13/2013	6:18 AM	63.5	63.5	63.5	87	1	WNW	2	WNW	64.1	29.683	0	0
6/13/2013	6:19 AM	63.5	63.5	63.5	87	0	WNW	2	WNW	64.1	29.685	0	0
6/13/2013	6:20 AM	63.5	63.5	63.5	87	1	WNW	2	WNW	64.1	29.683	0	0
6/13/2013	6:21 AM	63.5	63.5	63.5	87	0	WNW	1	WNW	64.1	29.682	0	0
6/13/2013	6:22 AM	63.5	63.5	63.5	87	1	WNW	1	WNW	64.1	29.682	0	0
6/13/2013	6:23 AM	63.5	63.5	63.5	87	0	WNW	1	WNW	64.1	29.681	0	0
6/13/2013	6:24 AM	63.6	63.6	63.5	87	0	WNW	1	WNW	64.2	29.681	0	0
6/13/2013	6:25 AM	63.5	63.6	63.5	87	0	---	0	---	64.1	29.681	0	0
6/13/2013	6:26 AM	63.6	63.6	63.5	87	0	---	0	---	64.2	29.681	0	0
6/13/2013	6:27 AM	63.6	63.6	63.6	87	0	WNW	1	WNW	64.2	29.68	0	0
6/13/2013	6:28 AM	63.6	63.6	63.6	87	0	WNW	1	WNW	64.2	29.679	0	0
6/13/2013	6:29 AM	63.6	63.6	63.6	87	0	---	0	---	64.2	29.678	0	0
6/13/2013	6:30 AM	63.7	63.7	63.6	87	0	---	0	---	64.3	29.677	0	0
6/13/2013	6:31 AM	63.7	63.7	63.6	87	0	---	0	---	64.3	29.675	0	0
6/13/2013	6:32 AM	63.7	63.7	63.7	87	1	WNW	2	WNW	64.3	29.676	0	0
6/13/2013	6:33 AM	63.7	63.8	63.7	87	0	WNW	2	WNW	64.3	29.675	0	0
6/13/2013	6:34 AM	63.8	63.8	63.8	87	0	WNW	1	WNW	64.5	29.674	0	0
6/13/2013	6:35 AM	63.8	63.8	63.8	87	0	WNW	2	WNW	64.5	29.674	0	0
6/13/2013	6:36 AM	63.8	63.8	63.8	87	0	WNW	1	WNW	64.5	29.673	0	0
6/13/2013	6:37 AM	63.9	63.9	63.8	87	0	WNW	1	WNW	64.6	29.671	0	0
6/13/2013	6:38 AM	63.9	63.9	63.8	87	0	WNW	1	WNW	64.6	29.67	0	0
6/13/2013	6:39 AM	63.9	63.9	63.9	87	0	WNW	2	WNW	64.6	29.67	0	0
6/13/2013	6:40 AM	63.9	63.9	63.9	87	0	WNW	1	WNW	64.6	29.669	0	0
6/13/2013	6:41 AM	63.9	64	63.9	87	1	WNW	2	WNW	64.6	29.669	0	0
6/13/2013	6:42 AM	64	64	63.9	87	1	WNW	2	WNW	64.7	29.668	0	0
6/13/2013	6:43 AM	64	64	64	87	2	WNW	2	WNW	64.7	29.668	0	0
6/13/2013	6:44 AM	64	64	64	87	2	WNW	3	WNW	64.7	29.667	0	0
6/13/2013	6:45 AM	64	64	64	87	2	WNW	4	WNW	64.7	29.667	0	0
6/13/2013	6:46 AM	64	64	64	87	1	WNW	4	NW	64.7	29.666	0	0
6/13/2013	6:47 AM	64	64	64	87	1	WNW	2	WNW	64.7	29.664	0	0
6/13/2013	6:48 AM	64.1	64.1	64	87	1	WNW	2	WNW	64.8	29.663	0	0

Date	Time	Temp Out	Hi Temp	Low Temp	Out Hum	Wind Speed	Wind Dir	Hi Speed	Hi Dir	Heat Index	Bar	Rain	Rain Rate
6/13/2013	6:49 AM	64.1	64.1	64.1	87	1	WNW	2	WNW	64.8	29.663	0	0
6/13/2013	6:50 AM	64.1	64.1	64.1	87	1	WNW	3	WNW	64.8	29.661	0	0
6/13/2013	6:51 AM	64.1	64.1	64.1	86	2	WNW	4	WNW	64.8	29.661	0	0
6/13/2013	6:52 AM	64.1	64.1	64.1	86	3	ESE	5	ESE	64.8	29.659	0	0
6/13/2013	6:53 AM	64.1	64.1	64.1	86	2	ESE	4	ESE	64.8	29.657	0	0
6/13/2013	6:54 AM	64.2	64.2	64.1	86	1	ESE	5	ESE	64.9	29.654	0	0
6/13/2013	6:55 AM	64.2	64.2	64.2	86	0	ESE	1	ESE	64.9	29.652	0	0
6/13/2013	6:56 AM	64.2	64.2	64.2	86	1	ESE	2	ESE	64.9	29.652	0	0
6/13/2013	6:57 AM	64.3	64.3	64.3	86	4	ESE	7	ESE	65	29.652	0	0
6/13/2013	6:58 AM	64.3	64.3	64.3	86	2	ESE	4	ESE	65	29.651	0	0
6/13/2013	6:59 AM	64.3	64.3	64.3	86	1	ESE	7	ESE	65	29.652	0	0
6/13/2013	7:00 AM	64.3	64.3	64.3	86	1	ESE	2	ESE	65	29.65	0	0
6/13/2013	7:01 AM	64.4	64.4	64.3	86	1	ESE	5	E	65.1	29.649	0	0
6/13/2013	7:02 AM	64.4	64.4	64.4	86	1	E	3	E	65.1	29.648	0	0
6/13/2013	7:03 AM	64.4	64.4	64.4	86	2	E	6	E	65.1	29.649	0	0
6/13/2013	7:04 AM	64.4	64.4	64.4	86	3	ESE	5	ESE	65.1	29.651	0	0
6/13/2013	7:05 AM	64.4	64.4	64.4	85	1	ESE	2	ESE	65.1	29.65	0	0
6/13/2013	7:06 AM	64.5	64.5	64.4	86	0	ESE	2	ESE	65.2	29.651	0	0
6/13/2013	7:07 AM	64.5	64.5	64.4	86	2	ESE	3	ESE	65.2	29.65	0	0
6/13/2013	7:08 AM	64.5	64.5	64.5	86	1	ESE	3	ESE	65.2	29.65	0	0
6/13/2013	7:09 AM	64.5	64.5	64.5	85	2	ESE	5	ESE	65.2	29.649	0	0
6/13/2013	7:10 AM	64.5	64.5	64.5	85	2	ESE	5	SE	65.2	29.649	0	0
6/13/2013	7:11 AM	64.5	64.5	64.5	85	2	E	3	E	65.2	29.647	0	0
6/13/2013	7:12 AM	64.5	64.5	64.5	85	4	SE	6	SE	65.2	29.649	0	0
6/13/2013	7:13 AM	64.5	64.5	64.5	85	3	ESE	5	ESE	65.2	29.648	0	0
6/13/2013	7:14 AM	64.5	64.5	64.5	85	3	ESE	4	ESE	65.2	29.648	0	0
6/13/2013	7:15 AM	64.5	64.5	64.5	85	3	ESE	5	ESE	65.2	29.648	0	0
6/13/2013	7:16 AM	64.5	64.5	64.5	85	3	ESE	5	ESE	65.2	29.647	0	0
6/13/2013	7:17 AM	64.5	64.5	64.5	85	3	ESE	7	ESE	65.2	29.649	0	0
6/13/2013	7:18 AM	64.5	64.5	64.5	85	2	SE	4	SE	65.2	29.645	0	0
6/13/2013	7:19 AM	64.5	64.5	64.5	85	4	ESE	8	ESE	65.2	29.645	0	0
6/13/2013	7:20 AM	64.6	64.6	64.5	85	3	SE	8	ESE	65.3	29.645	0	0
6/13/2013	7:21 AM	64.6	64.6	64.5	85	3	SE	4	SE	65.3	29.644	0	0
6/13/2013	7:22 AM	64.6	64.6	64.6	85	3	SE	6	SE	65.3	29.644	0	0
6/13/2013	7:23 AM	64.6	64.6	64.6	85	2	E	5	E	65.3	29.643	0	0
6/13/2013	7:24 AM	64.6	64.6	64.6	85	2	E	5	E	65.3	29.642	0	0
6/13/2013	7:25 AM	64.6	64.6	64.6	85	3	E	8	ESE	65.3	29.64	0	0
6/13/2013	7:26 AM	64.6	64.6	64.6	85	3	ESE	5	ESE	65.3	29.639	0	0
6/13/2013	7:27 AM	64.7	64.7	64.6	85	2	SE	4	SE	65.4	29.641	0	0
6/13/2013	7:28 AM	64.7	64.7	64.7	85	2	SE	3	SE	65.4	29.641	0	0
6/13/2013	7:29 AM	64.7	64.7	64.7	85	2	SE	4	SE	65.4	29.641	0	0
6/13/2013	7:30 AM	64.8	64.8	64.7	85	2	SE	4	SE	65.6	29.645	0	0
6/13/2013	7:31 AM	64.8	64.8	64.8	84	4	SE	7	ESE	65.5	29.647	0	0
6/13/2013	7:32 AM	64.8	64.8	64.8	84	3	ESE	5	ESE	65.5	29.65	0	0
6/13/2013	7:33 AM	64.9	64.9	64.8	84	2	SE	4	SE	65.7	29.65	0	0
6/13/2013	7:34 AM	64.9	64.9	64.9	84	1	SE	2	SE	65.7	29.65	0	0
6/13/2013	7:35 AM	64.9	64.9	64.9	84	2	SE	3	SE	65.7	29.65	0	0
6/13/2013	7:36 AM	64.9	64.9	64.9	84	2	SE	5	SE	65.7	29.649	0	0
6/13/2013	7:37 AM	65	65	64.9	84	1	SE	4	SE	65.8	29.651	0	0
6/13/2013	7:38 AM	65	65	65	84	2	SE	3	SE	65.8	29.651	0	0
6/13/2013	7:39 AM	65	65	65	84	1	SE	2	SE	65.8	29.651	0	0
6/13/2013	7:40 AM	65.1	65.1	65	84	1	SE	4	SE	65.9	29.65	0	0
6/13/2013	7:41 AM	65.1	65.1	65.1	84	4	SE	7	SE	65.9	29.65	0	0
6/13/2013	7:42 AM	65.2	65.2	65.1	83	3	SE	5	SE	66	29.65	0	0
6/13/2013	7:43 AM	65.2	65.2	65.1	84	2	SE	3	SE	66	29.65	0	0
6/13/2013	7:44 AM	65.2	65.2	65.2	83	2	SE	3	SE	66	29.65	0	0
6/13/2013	7:45 AM	65.3	65.3	65.2	83	3	SE	6	SE	66.1	29.648	0	0
6/13/2013	7:46 AM	65.3	65.3	65.3	83	4	SE	9	SE	66.1	29.646	0	0
6/13/2013	7:47 AM	65.4	65.4	65.3	83	3	SE	9	SE	66.2	29.644	0	0
6/13/2013	7:48 AM	65.4	65.4	65.4	83	2	SE	4	SE	66.2	29.645	0	0
6/13/2013	7:49 AM	65.5	65.5	65.5	83	1	SE	3	SE	66.4	29.644	0	0
6/13/2013	7:50 AM	65.6	65.6	65.5	83	3	SE	6	SE	66.5	29.643	0	0
6/13/2013	7:51 AM	65.6	65.6	65.5	82	3	SE	5	SE	66.5	29.644	0	0
6/13/2013	7:52 AM	65.6	65.6	65.6	82	4	SE	5	ESE	66.5	29.643	0	0
6/13/2013	7:53 AM	65.7	65.7	65.7	82	6	SE	8	SE	66.6	29.644	0	0
6/13/2013	7:54 AM	65.8	65.8	65.7	82	3	SE	6	SE	66.7	29.641	0	0
6/13/2013	7:55 AM	65.8	65.8	65.7	82	3	SE	6	SE	66.7	29.641	0	0
6/13/2013	7:56 AM	65.8	65.8	65.8	81	3	SE	5	SE	66.7	29.64	0	0

Date	Time	Temp Out	Hi Temp	Low Temp	Out Hum	Wind Speed	Wind Dir	Hi Speed	Hi Dir	Heat Index	Bar	Rain	Rain Rate
6/13/2013	7:57 AM	65.9	65.9	65.9	81	3	SE	6	SE	66.8	29.639	0	0
6/13/2013	7:58 AM	66	66	65.9	80	4	SE	7	SE	66.9	29.639	0	0
6/13/2013	7:59 AM	66	66	66	80	5	SE	9	SE	66.9	29.64	0	0
6/13/2013	8:00 AM	66.1	66.1	66.1	80	4	SE	6	SE	67	29.64	0	0
6/13/2013	8:01 AM	66.1	66.1	66.1	80	2	SE	9	SE	67	29.642	0	0
6/13/2013	8:02 AM	66.2	66.2	66.2	79	4	E	7	SE	67.1	29.643	0	0
6/13/2013	8:03 AM	66.2	66.2	66.2	79	4	ESE	6	SE	67.1	29.642	0	0
6/13/2013	8:04 AM	66.3	66.3	66.2	78	4	ESE	6	SE	67.1	29.643	0	0
6/13/2013	8:05 AM	66.3	66.3	66.3	78	3	SE	7	SE	67.1	29.642	0	0
6/13/2013	8:06 AM	66.3	66.3	66.3	78	3	SE	6	SE	67.1	29.644	0	0
6/13/2013	8:07 AM	66.4	66.4	66.3	78	2	SE	4	SE	67.2	29.644	0	0
6/13/2013	8:08 AM	66.4	66.4	66.3	78	4	SE	7	ESE	67.2	29.644	0	0
6/13/2013	8:09 AM	66.4	66.4	66.4	78	3	ESE	8	ESE	67.2	29.643	0	0
6/13/2013	8:10 AM	66.4	66.4	66.4	78	4	SE	5	SE	67.2	29.644	0	0
6/13/2013	8:11 AM	66.4	66.4	66.4	78	5	SE	9	ESE	67.2	29.645	0	0
6/13/2013	8:12 AM	66.4	66.4	66.4	77	5	SE	9	SE	67.1	29.645	0	0
6/13/2013	8:13 AM	66.4	66.4	66.4	77	4	SE	8	ESE	67.1	29.645	0	0
6/13/2013	8:14 AM	66.4	66.4	66.4	76	4	SE	7	ESE	67.1	29.648	0	0
6/13/2013	8:15 AM	66.5	66.5	66.4	76	5	SE	8	SE	67.2	29.645	0	0
6/13/2013	8:16 AM	66.5	66.5	66.5	76	4	SE	5	SE	67.2	29.646	0	0
6/13/2013	8:17 AM	66.5	66.5	66.5	77	4	SE	7	SW	67.3	29.647	0	0
6/13/2013	8:18 AM	66.5	66.5	66.5	76	5	SE	7	ESE	67.2	29.647	0	0
6/13/2013	8:19 AM	66.5	66.5	66.5	76	4	SE	6	SE	67.2	29.647	0	0
6/13/2013	8:20 AM	66.5	66.5	66.5	76	4	SE	8	SE	67.2	29.647	0	0
6/13/2013	8:21 AM	66.5	66.5	66.4	76	4	SE	6	SE	67.2	29.644	0	0
6/13/2013	8:22 AM	66.4	66.5	66.4	77	5	ESE	9	ESE	67.1	29.641	0	0
6/13/2013	8:23 AM	66.4	66.4	66.4	77	4	SE	7	SE	67.1	29.639	0	0
6/13/2013	8:24 AM	66.4	66.4	66.4	77	6	ESE	9	ESE	67.1	29.634	0	0
6/13/2013	8:25 AM	66.3	66.3	66.3	77	5	SE	10	ESE	67	29.63	0	0
6/13/2013	8:26 AM	66.3	66.3	66.3	77	6	SE	9	SE	67	29.63	0	0
6/13/2013	8:27 AM	66.3	66.3	66.3	77	4	SE	10	ESE	67	29.628	0	0
6/13/2013	8:28 AM	66.3	66.3	66.3	77	2	ESE	5	E	67	29.627	0	0
6/13/2013	8:29 AM	66.3	66.3	66.3	77	3	SE	6	SE	67	29.627	0	0
6/13/2013	8:30 AM	66.2	66.2	66.2	76	7	ESE	13	ESE	66.8	29.628	0	0
6/13/2013	8:31 AM	66.2	66.2	66.2	77	6	SE	13	ESE	66.9	29.626	0.01	0
6/13/2013	8:32 AM	66.2	66.2	66.2	77	4	SE	8	SE	66.9	29.629	0	0
6/13/2013	8:33 AM	66.1	66.2	66.1	77	4	SE	6	SE	66.8	29.629	0	0
6/13/2013	8:34 AM	66.1	66.1	66.1	77	5	SE	10	SE	66.8	29.633	0	0
6/13/2013	8:35 AM	66.1	66.1	66.1	76	7	SE	12	ESE	66.7	29.632	0	0
6/13/2013	8:36 AM	66.1	66.1	66.1	76	6	SE	11	ESE	66.7	29.629	0	0
6/13/2013	8:37 AM	66.1	66.1	66.1	76	8	SE	11	ESE	66.7	29.624	0	0
6/13/2013	8:38 AM	66.1	66.1	66.1	77	6	SE	11	ESE	66.8	29.623	0	0
6/13/2013	8:39 AM	66.1	66.1	66.1	76	7	SE	11	SE	66.7	29.623	0	0
6/13/2013	8:40 AM	66.1	66.1	66.1	77	2	SE	5	SE	66.8	29.625	0	0
6/13/2013	8:41 AM	66.1	66.1	66.1	78	3	SE	8	SE	66.9	29.626	0	0
6/13/2013	8:42 AM	66.1	66.1	66.1	77	7	SE	13	ESE	66.8	29.628	0	0
6/13/2013	8:43 AM	66.1	66.1	66.1	76	6	SE	13	SE	66.7	29.628	0	0
6/13/2013	8:44 AM	66.2	66.2	66.1	77	5	SE	11	SE	66.9	29.626	0	0
6/13/2013	8:45 AM	66.2	66.2	66.2	77	6	SE	11	ESE	66.9	29.627	0	0
6/13/2013	8:46 AM	66.2	66.2	66.2	76	7	SE	10	ESE	66.8	29.626	0	0
6/13/2013	8:47 AM	66.3	66.3	66.2	76	2	SE	6	SE	66.9	29.627	0	0
6/13/2013	8:48 AM	66.3	66.3	66.3	76	3	SE	7	SE	66.9	29.627	0	0
6/13/2013	8:49 AM	66.3	66.3	66.3	77	0	SE	1	SE	67	29.633	0	0
6/13/2013	8:50 AM	66.4	66.4	66.3	77	2	SE	5	SE	67.1	29.635	0	0
6/13/2013	8:51 AM	66.4	66.4	66.4	76	5	SE	9	SE	67.1	29.638	0	0
6/13/2013	8:52 AM	66.5	66.5	66.4	75	4	SE	7	ESE	67.1	29.641	0	0
6/13/2013	8:53 AM	66.5	66.5	66.4	74	6	SE	8	ESE	67	29.638	0	0
6/13/2013	8:54 AM	66.5	66.5	66.5	74	7	SE	10	ESE	67	29.635	0	0
6/13/2013	8:55 AM	66.6	66.6	66.5	74	5	ESE	8	ESE	67.2	29.633	0	0
6/13/2013	8:56 AM	66.6	66.6	66.6	73	1	SE	6	SE	67.1	29.635	0	0
6/13/2013	8:57 AM	66.6	66.6	66.6	74	4	SE	8	SE	67.2	29.637	0	0
6/13/2013	8:58 AM	66.7	66.7	66.6	74	3	SE	6	SE	67.3	29.636	0	0
6/13/2013	8:59 AM	66.7	66.7	66.7	74	2	SE	5	SE	67.3	29.639	0	0
6/13/2013	9:00 AM	66.7	66.7	66.7	74	4	SE	5	SE	67.3	29.638	0	0
6/13/2013	9:01 AM	66.7	66.7	66.7	74	3	ESE	5	ESE	67.3	29.638	0	0
6/13/2013	9:02 AM	66.7	66.7	66.7	74	1	SE	3	SE	67.3	29.638	0	0
6/13/2013	9:03 AM	66.7	66.7	66.7	74	3	SE	6	SE	67.3	29.637	0	0
6/13/2013	9:04 AM	66.7	66.7	66.7	74	2	SE	4	SE	67.3	29.639	0	0

Date	Time	Temp Out	Hi Temp	Low Temp	Out Hum	Wind Speed	Wind Dir	Hi Speed	Hi Dir	Heat Index	Bar	Rain	Rain Rate
6/13/2013	9:05 AM	66.7	66.7	66.7	73	3	SE	7	ESE	67.2	29.637	0	0
6/13/2013	9:06 AM	66.7	66.7	66.7	73	4	ESE	7	SE	67.2	29.636	0	0
6/13/2013	9:07 AM	66.7	66.7	66.7	73	5	ESE	8	SE	67.2	29.636	0	0
6/13/2013	9:08 AM	66.7	66.7	66.7	72	7	ESE	12	ESE	67.2	29.635	0	0
6/13/2013	9:09 AM	66.7	66.7	66.7	72	6	SE	12	ESE	67.2	29.636	0	0
6/13/2013	9:10 AM	66.7	66.7	66.7	73	2	SE	5	SE	67.2	29.637	0	0
6/13/2013	9:11 AM	66.7	66.7	66.6	73	4	SE	6	SE	67.2	29.635	0	0
6/13/2013	9:12 AM	66.6	66.6	66.6	73	5	SE	9	ESE	67.1	29.633	0	0
6/13/2013	9:13 AM	66.6	66.6	66.6	72	7	SE	11	SE	67	29.632	0	0
6/13/2013	9:14 AM	66.6	66.6	66.5	72	6	SE	8	SE	67	29.629	0	0
6/13/2013	9:15 AM	66.5	66.6	66.5	73	7	SE	9	ESE	67	29.627	0	0
6/13/2013	9:16 AM	66.5	66.5	66.5	72	8	ESE	11	ESE	66.9	29.626	0	0
6/13/2013	9:17 AM	66.5	66.5	66.5	72	9	SE	12	ESE	66.9	29.622	0	0
6/13/2013	9:18 AM	66.5	66.5	66.5	72	8	SE	11	SE	66.9	29.619	0	0
6/13/2013	9:19 AM	66.5	66.5	66.5	72	7	ESE	12	SE	66.9	29.62	0	0
6/13/2013	9:20 AM	66.5	66.5	66.5	72	5	SE	10	ESE	66.9	29.62	0	0
6/13/2013	9:21 AM	66.5	66.6	66.5	72	5	SE	8	ESE	66.9	29.62	0	0
6/13/2013	9:22 AM	66.6	66.6	66.5	73	4	SE	7	SE	67.1	29.62	0	0
6/13/2013	9:23 AM	66.6	66.6	66.5	73	3	SE	5	SE	67.1	29.62	0	0
6/13/2013	9:24 AM	66.5	66.5	66.5	72	5	SE	9	ESE	66.9	29.62	0	0
6/13/2013	9:25 AM	66.6	66.6	66.5	72	7	SE	10	ESE	67	29.619	0.01	0
6/13/2013	9:26 AM	66.6	66.6	66.5	72	5	ESE	7	ESE	67	29.618	0	0
6/13/2013	9:27 AM	66.6	66.6	66.5	72	4	SE	7	SE	67	29.618	0	0
6/13/2013	9:28 AM	66.6	66.6	66.6	73	2	SE	4	SE	67.1	29.617	0	0
6/13/2013	9:29 AM	66.6	66.6	66.6	71	4	SE	8	ESE	67	29.614	0	0
6/13/2013	9:30 AM	66.6	66.6	66.5	72	8	SE	11	ESE	67	29.618	0	0
6/13/2013	9:31 AM	66.6	66.6	66.5	71	6	SE	10	SE	67	29.615	0	0
6/13/2013	9:32 AM	66.6	66.6	66.6	71	5	SE	8	SE	67	29.617	0	0
6/13/2013	9:33 AM	66.6	66.6	66.6	71	5	SE	8	ESE	67	29.618	0	0
6/13/2013	9:34 AM	66.6	66.6	66.6	71	5	SE	10	ESE	67	29.617	0	0
6/13/2013	9:35 AM	66.6	66.6	66.6	71	6	SE	11	SE	67	29.614	0	0
6/13/2013	9:36 AM	66.6	66.6	66.6	71	7	SE	10	SE	67	29.613	0	0
6/13/2013	9:37 AM	66.6	66.6	66.6	71	7	SE	11	ESE	67	29.614	0	0
6/13/2013	9:38 AM	66.6	66.6	66.6	71	8	SE	12	SE	67	29.611	0	0
6/13/2013	9:39 AM	66.6	66.6	66.6	71	6	SE	9	ESE	67	29.605	0	0
6/13/2013	9:40 AM	66.6	66.6	66.6	71	8	SE	10	ESE	67	29.605	0	0
6/13/2013	9:41 AM	66.6	66.6	66.6	70	8	ESE	13	ESE	66.9	29.601	0	0
6/13/2013	9:42 AM	66.6	66.6	66.6	71	5	SE	8	ESE	67	29.6	0	0
6/13/2013	9:43 AM	66.6	66.6	66.6	71	4	ESE	9	SE	67	29.601	0	0
6/13/2013	9:44 AM	66.6	66.6	66.6	71	7	SE	10	SE	67	29.602	0	0
6/13/2013	9:45 AM	66.6	66.6	66.6	71	6	SE	12	ESE	67	29.6	0	0
6/13/2013	9:46 AM	66.6	66.6	66.5	71	3	SE	5	ESE	67	29.601	0	0
6/13/2013	9:47 AM	66.5	66.6	66.5	70	8	SE	11	ESE	66.8	29.602	0	0
6/13/2013	9:48 AM	66.5	66.5	66.5	70	5	SE	8	ESE	66.8	29.602	0	0
6/13/2013	9:49 AM	66.5	66.5	66.5	71	5	SE	8	SE	66.9	29.604	0	0
6/13/2013	9:50 AM	66.5	66.5	66.5	71	5	SE	9	SE	66.9	29.604	0	0
6/13/2013	9:51 AM	66.4	66.5	66.4	72	7	SE	12	ESE	66.8	29.607	0.01	0
6/13/2013	9:52 AM	66.2	66.3	66.2	73	5	SE	8	ESE	66.6	29.606	0.01	0.76
6/13/2013	9:53 AM	65.9	66.2	65.9	74	6	SE	10	SE	66.3	29.605	0.01	0.62
6/13/2013	9:54 AM	65.6	65.9	65.6	74	8	SE	13	ESE	66	29.604	0	0.36
6/13/2013	9:55 AM	65.3	65.6	65.3	75	7	SE	12	ESE	65.7	29.603	0	0.24
6/13/2013	9:56 AM	65.1	65.3	65.1	75	5	SE	10	SE	65.4	29.604	0	0.17
6/13/2013	9:57 AM	64.9	65.1	64.9	77	5	ESE	9	ESE	65.3	29.602	0	0.13
6/13/2013	9:58 AM	64.8	64.9	64.8	78	7	SE	10	ESE	65.3	29.6	0	0.11
6/13/2013	9:59 AM	64.7	64.8	64.7	78	4	SE	8	SE	65.2	29.598	0	0.09
6/13/2013	10:00 AM	64.6	64.7	64.6	79	4	ESE	8	SE	65.1	29.596	0.01	0.09
6/13/2013	10:01 AM	64.5	64.6	64.5	79	4	SE	7	ESE	65	29.6	0	0.09
6/13/2013	10:02 AM	64.5	64.5	64.5	80	5	SE	9	ESE	65.1	29.606	0	0.09
6/13/2013	10:03 AM	64.4	64.5	64.4	80	2	SE	4	SE	65	29.609	0	0.09
6/13/2013	10:04 AM	64.4	64.4	64.4	79	6	SE	10	ESE	64.9	29.612	0	0.09
6/13/2013	10:05 AM	64.4	64.4	64.4	79	5	SE	8	SE	64.9	29.614	0	0.09
6/13/2013	10:06 AM	64.4	64.4	64.4	79	8	SE	12	SE	64.9	29.614	0	0.09
6/13/2013	10:07 AM	64.4	64.4	64.4	79	5	SE	9	SE	64.9	29.613	0	0.08
6/13/2013	10:08 AM	64.3	64.4	64.3	79	4	SE	7	SE	64.8	29.616	0	0.07
6/13/2013	10:09 AM	64.3	64.3	64.3	79	6	SE	9	ESE	64.8	29.618	0	0.06
6/13/2013	10:10 AM	64.2	64.2	64.2	80	5	ESE	7	ESE	64.7	29.616	0.01	0.06
6/13/2013	10:11 AM	64.1	64.2	64.1	80	6	ESE	10	ESE	64.6	29.612	0	0.06
6/13/2013	10:12 AM	64	64.1	64	80	6	SE	9	ESE	64.5	29.606	0.01	0.29

Date	Time	Temp Out	Hi Temp	Low Temp	Out Hum	Wind Speed	Wind Dir	Hi Speed	Hi Dir	Heat Index	Bar	Rain	Rain Rate
6/13/2013	10:13 AM	63.9	64	63.9	80	6	SE	8	SE	64.4	29.606	0	0.29
6/13/2013	10:14 AM	63.8	63.9	63.8	81	2	SE	7	ESE	64.3	29.61	0	0.26
6/13/2013	10:15 AM	63.6	63.8	63.6	81	5	SE	7	SE	64	29.608	0.01	0.26
6/13/2013	10:16 AM	63.6	63.6	63.6	82	4	SE	8	ESE	64.1	29.604	0	0.26
6/13/2013	10:17 AM	63.5	63.6	63.5	82	3	ESE	7	SE	64	29.601	0	0.22
6/13/2013	10:18 AM	63.5	63.5	63.5	82	2	ESE	5	ESE	64	29.594	0	0.15
6/13/2013	10:19 AM	63.5	63.5	63.5	83	2	ESE	3	SE	64	29.593	0	0.12
6/13/2013	10:20 AM	63.5	63.5	63.5	83	5	SE	9	ESE	64	29.594	0	0.1
6/13/2013	10:21 AM	63.6	63.6	63.5	83	7	ESE	9	ESE	64.1	29.599	0	0.09
6/13/2013	10:22 AM	63.6	63.6	63.6	84	5	ESE	8	ESE	64.1	29.601	0	0.08
6/13/2013	10:23 AM	63.7	63.7	63.6	84	5	ESE	8	ESE	64.2	29.601	0	0.07
6/13/2013	10:24 AM	63.7	63.7	63.7	84	5	ESE	8	ESE	64.2	29.602	0	0.06
6/13/2013	10:25 AM	63.8	63.8	63.8	84	5	SE	9	SE	64.4	29.604	0	0.05
6/13/2013	10:26 AM	63.9	63.9	63.8	83	5	SE	10	SE	64.4	29.604	0	0.05
6/13/2013	10:27 AM	63.9	63.9	63.9	83	6	SE	9	ESE	64.4	29.604	0	0.05
6/13/2013	10:28 AM	64	64	64	83	4	SE	7	SE	64.6	29.604	0	0.04
6/13/2013	10:29 AM	64.1	64.1	64	82	8	SE	13	ESE	64.7	29.604	0	0.04
6/13/2013	10:30 AM	64.1	64.1	64.1	81	5	SE	8	ESE	64.6	29.604	0	0.04
6/13/2013	10:31 AM	64.1	64.1	64.1	81	4	SE	7	SE	64.6	29.604	0	0.04
6/13/2013	10:32 AM	64.1	64.2	64.1	82	6	SE	10	ESE	64.7	29.606	0	0
6/13/2013	10:33 AM	64.1	64.1	64.1	80	7	SE	12	SE	64.6	29.609	0	0
6/13/2013	10:34 AM	64.1	64.1	64.1	81	5	SE	11	SE	64.6	29.609	0	0
6/13/2013	10:35 AM	64.1	64.1	64.1	81	6	SE	8	ESE	64.6	29.608	0	0
6/13/2013	10:36 AM	64.1	64.1	64.1	81	5	ESE	9	ESE	64.6	29.603	0	0
6/13/2013	10:37 AM	64.1	64.1	64.1	81	4	ESE	9	SE	64.6	29.595	0	0
6/13/2013	10:38 AM	64.1	64.1	64.1	81	7	SE	9	ESE	64.6	29.589	0	0
6/13/2013	10:39 AM	64.1	64.1	64.1	81	4	SE	6	SE	64.6	29.588	0	0
6/13/2013	10:40 AM	64.1	64.1	64.1	82	3	ESE	9	ESE	64.7	29.59	0	0
6/13/2013	10:41 AM	64.1	64.1	64.1	81	6	ESE	10	ESE	64.6	29.595	0	0
6/13/2013	10:42 AM	64.1	64.1	64.1	81	6	ESE	9	ESE	64.6	29.599	0	0
6/13/2013	10:43 AM	64.1	64.1	64.1	81	6	SE	9	ESE	64.6	29.602	0	0
6/13/2013	10:44 AM	64	64.1	64	81	7	SE	14	SE	64.5	29.601	0	0
6/13/2013	10:45 AM	64	64	64	82	5	SE	14	SE	64.5	29.6	0.01	0
6/13/2013	10:46 AM	64	64	64	82	4	ESE	8	SE	64.5	29.598	0	0
6/13/2013	10:47 AM	63.9	64	63.9	82	5	ESE	8	ESE	64.4	29.597	0	0
6/13/2013	10:48 AM	63.9	63.9	63.9	82	3	E	9	ESE	64.4	29.597	0	0
6/13/2013	10:49 AM	63.9	63.9	63.9	83	6	E	9	E	64.4	29.593	0	0
6/13/2013	10:50 AM	63.9	63.9	63.8	82	6	ESE	9	E	64.4	29.591	0	0
6/13/2013	10:51 AM	63.9	63.9	63.9	82	5	E	7	E	64.4	29.587	0	0
6/13/2013	10:52 AM	63.9	63.9	63.8	82	4	E	7	E	64.4	29.586	0	0
6/13/2013	10:53 AM	63.9	63.9	63.8	83	4	ESE	7	ESE	64.4	29.586	0	0
6/13/2013	10:54 AM	63.9	63.9	63.9	83	3	E	7	E	64.4	29.586	0	0
6/13/2013	10:55 AM	63.9	63.9	63.9	83	3	E	7	ESE	64.4	29.586	0	0
6/13/2013	10:56 AM	63.9	63.9	63.8	83	4	SE	6	SE	64.4	29.588	0	0
6/13/2013	10:57 AM	63.8	63.9	63.8	83	3	ESE	7	SE	64.3	29.589	0	0
6/13/2013	10:58 AM	63.9	63.9	63.8	83	3	ESE	5	SE	64.4	29.588	0	0
6/13/2013	10:59 AM	63.8	63.8	63.8	83	6	SE	9	SE	64.3	29.587	0	0
6/13/2013	11:00 AM	63.8	63.8	63.8	83	6	ESE	10	ESE	64.3	29.584	0	0
6/13/2013	11:01 AM	63.7	63.8	63.7	82	4	ESE	7	E	64.2	29.583	0	0
6/13/2013	11:02 AM	63.7	63.8	63.7	83	4	ESE	8	SE	64.2	29.583	0	0
6/13/2013	11:03 AM	63.7	63.8	63.7	83	7	SE	16	ESE	64.2	29.581	0	0
6/13/2013	11:04 AM	63.6	63.7	63.6	82	7	SE	14	ESE	64.1	29.578	0	0
6/13/2013	11:05 AM	63.6	63.6	63.6	82	5	SE	16	ESE	64.1	29.575	0	0
6/13/2013	11:06 AM	63.5	63.6	63.5	82	7	ESE	12	ESE	64	29.573	0	0
6/13/2013	11:07 AM	63.5	63.5	63.5	83	5	ESE	9	ESE	64	29.571	0.01	0
6/13/2013	11:08 AM	63.4	63.5	63.4	83	6	ESE	9	ESE	63.9	29.567	0	0.28
6/13/2013	11:09 AM	63.4	63.4	63.4	84	5	ESE	10	ESE	63.9	29.565	0.01	0.28
6/13/2013	11:10 AM	63.2	63.3	63.2	84	8	ESE	13	SE	63.7	29.567	0	0.28
6/13/2013	11:11 AM	63.1	63.2	63.1	84	8	ESE	12	ESE	63.6	29.562	0.01	0.28
6/13/2013	11:12 AM	63	63	63	84	6	ESE	10	ESE	63.5	29.554	0	0.22
6/13/2013	11:13 AM	62.9	63	62.9	85	8	ESE	13	ESE	63.4	29.551	0.01	0.31
6/13/2013	11:14 AM	62.8	62.9	62.8	85	8	SE	13	SE	63.3	29.553	0	0.31
6/13/2013	11:15 AM	62.7	62.8	62.7	86	7	ESE	11	ESE	63.2	29.557	0	0.26
6/13/2013	11:16 AM	62.5	62.6	62.5	86	7	SE	10	ESE	62.9	29.561	0.01	0.26
6/13/2013	11:17 AM	62.5	62.5	62.5	86	6	SE	10	ESE	62.9	29.568	0.01	0.64
6/13/2013	11:18 AM	62.4	62.5	62.3	86	9	SE	13	ESE	62.8	29.566	0	0.38
6/13/2013	11:19 AM	62.3	62.3	62.3	87	8	SE	15	SE	62.7	29.57	0	0.24
6/13/2013	11:20 AM	62.2	62.2	62.2	87	4	SE	11	SE	62.6	29.575	0.01	0.24

Date	Time	Temp Out	Hi Temp	Low Temp	Out Hum	Wind Speed	Wind Dir	Hi Speed	Hi Dir	Heat Index	Bar	Rain	Rain Rate
6/13/2013	11:21 AM	62.1	62.2	62.1	88	9	SE	12	ESE	62.5	29.578	0	0.31
6/13/2013	11:22 AM	62.1	62.1	62.1	88	9	SE	13	SE	62.5	29.575	0.01	0.31
6/13/2013	11:23 AM	62.1	62.1	62	88	6	SE	11	SE	62.5	29.574	0	0.27
6/13/2013	11:24 AM	62	62.1	62	88	6	SE	9	SE	62.4	29.575	0.01	0.27
6/13/2013	11:25 AM	62	62	62	89	8	SE	13	SE	62.5	29.568	0	0.36
6/13/2013	11:26 AM	62	62	62	89	8	SE	15	ESE	62.5	29.563	0.01	0.36
6/13/2013	11:27 AM	61.9	61.9	61.9	89	9	SE	12	ESE	62.4	29.562	0.01	0.36
6/13/2013	11:28 AM	61.9	61.9	61.9	90	12	SE	19	ESE	62.4	29.559	0	0.31
6/13/2013	11:29 AM	61.8	61.9	61.8	89	11	SE	18	SE	62.2	29.562	0	0.26
6/13/2013	11:30 AM	61.7	61.8	61.7	89	11	SE	19	SE	62.1	29.562	0	0.18
6/13/2013	11:31 AM	61.7	61.7	61.7	89	8	SE	14	SE	62.1	29.561	0.01	0.18
6/13/2013	11:32 AM	61.8	61.8	61.7	89	5	SE	8	SE	62.2	29.562	0	0.16
6/13/2013	11:33 AM	61.8	61.8	61.8	90	9	SE	14	SE	62.3	29.563	0	0.16
6/13/2013	11:34 AM	61.8	61.8	61.8	90	7	SE	9	SE	62.3	29.568	0	0.16
6/13/2013	11:35 AM	61.7	61.8	61.7	90	9	SE	14	ESE	62.2	29.57	0	0.13
6/13/2013	11:36 AM	61.7	61.7	61.7	90	9	SE	12	SE	62.2	29.565	0	0.11
6/13/2013	11:37 AM	61.7	61.7	61.7	90	9	SE	14	SE	62.2	29.557	0.01	0.11
6/13/2013	11:38 AM	61.7	61.7	61.7	90	11	SE	21	ESE	62.2	29.554	0	0.1
6/13/2013	11:39 AM	61.6	61.7	61.6	90	10	SE	16	SE	62.1	29.553	0	0.1
6/13/2013	11:40 AM	61.6	61.7	61.6	89	10	SE	22	ESE	62	29.557	0	0.1
6/13/2013	11:41 AM	61.6	61.7	61.6	89	7	SE	12	SE	62	29.56	0	0.1
6/13/2013	11:42 AM	61.6	61.6	61.6	90	8	SE	11	SE	62.1	29.557	0	0.1
6/13/2013	11:43 AM	61.6	61.7	61.6	90	11	SE	20	SE	62.1	29.561	0	0.09
6/13/2013	11:44 AM	61.6	61.6	61.6	89	11	SE	17	SE	62	29.563	0	0.08
6/13/2013	11:45 AM	61.6	61.6	61.6	89	8	SE	15	SE	62	29.567	0	0.07
6/13/2013	11:46 AM	61.6	61.6	61.6	89	8	SE	15	ESE	62	29.572	0	0.06
6/13/2013	11:47 AM	61.6	61.6	61.6	89	4	ESE	10	ESE	62	29.575	0	0.06
6/13/2013	11:48 AM	61.6	61.6	61.6	90	3	ESE	7	ESE	62.1	29.58	0	0.05
6/13/2013	11:49 AM	61.6	61.6	61.6	89	7	ESE	13	E	62	29.582	0	0.05
6/13/2013	11:50 AM	61.5	61.6	61.5	89	5	ESE	9	ESE	61.9	29.584	0	0.04
6/13/2013	11:51 AM	61.5	61.5	61.5	89	3	SE	7	SE	61.9	29.588	0	0.04
6/13/2013	11:52 AM	61.5	61.5	61.4	89	1	E	2	E	61.9	29.591	0	0.04
6/13/2013	11:53 AM	61.5	61.5	61.4	89	3	E	7	E	61.9	29.592	0	0.04
6/13/2013	11:54 AM	61.4	61.5	61.4	89	2	E	3	E	61.8	29.589	0	0
6/13/2013	11:55 AM	61.5	61.5	61.5	89	1	E	3	E	61.9	29.589	0	0
6/13/2013	11:56 AM	61.5	61.5	61.5	90	1	E	5	E	62	29.588	0	0
6/13/2013	11:57 AM	61.4	61.5	61.4	90	4	ESE	8	ESE	61.8	29.586	0	0
6/13/2013	11:58 AM	61.5	61.5	61.5	90	4	E	7	E	62	29.581	0	0
6/13/2013	11:59 AM	61.4	61.5	61.4	90	6	E	9	E	61.8	29.578	0	0
6/13/2013	12:00 PM	61.4	61.4	61.4	89	3	ESE	7	E	61.8	29.574	0	0
6/13/2013	12:01 PM	61.4	61.4	61.4	89	5	ESE	10	SE	61.8	29.571	0	0
6/13/2013	12:02 PM	61.3	61.4	61.3	89	10	ESE	17	ESE	61.7	29.568	0	0
6/13/2013	12:03 PM	61.3	61.4	61.3	89	8	ESE	12	SE	61.7	29.565	0	0
6/13/2013	12:04 PM	61.4	61.4	61.3	89	7	E	16	E	61.8	29.561	0	0
6/13/2013	12:05 PM	61.4	61.4	61.4	89	8	ESE	15	SE	61.8	29.56	0	0
6/13/2013	12:06 PM	61.5	61.5	61.4	90	8	ESE	14	ESE	62	29.556	0	0
6/13/2013	12:07 PM	61.5	61.5	61.5	90	12	SE	19	ESE	62	29.554	0.01	0
6/13/2013	12:08 PM	61.6	61.6	61.5	90	9	ESE	13	ESE	62.1	29.554	0	0
6/13/2013	12:09 PM	61.6	61.6	61.6	90	11	SE	17	SE	62.1	29.554	0	0
6/13/2013	12:10 PM	61.6	61.6	61.6	89	11	ESE	16	ESE	62	29.55	0	0
6/13/2013	12:11 PM	61.7	61.7	61.6	90	11	ESE	17	SE	62.2	29.549	0	0
6/13/2013	12:12 PM	61.7	61.7	61.7	89	15	SE	20	SE	62.1	29.546	0	0
6/13/2013	12:13 PM	61.7	61.7	61.6	89	13	ESE	26	SE	62.1	29.544	0	0
6/13/2013	12:14 PM	61.7	61.7	61.7	89	15	SE	25	SE	62.1	29.548	0	0
6/13/2013	12:15 PM	61.7	61.7	61.7	88	17	SE	26	SE	62.1	29.548	0	0
6/13/2013	12:16 PM	61.7	61.7	61.7	88	14	SE	26	SE	62.1	29.546	0	0
6/13/2013	12:17 PM	61.8	61.8	61.7	88	11	SE	15	SE	62.2	29.546	0	0
6/13/2013	12:18 PM	61.9	61.9	61.8	90	8	ESE	12	ESE	62.4	29.546	0	0
6/13/2013	12:19 PM	61.9	62	61.9	88	15	SE	25	SE	62.3	29.546	0	0
6/13/2013	12:20 PM	62	62	61.9	89	12	SE	16	ESE	62.5	29.543	0	0
6/13/2013	12:21 PM	62	62	62	89	13	ESE	19	ESE	62.5	29.545	0	0
6/13/2013	12:22 PM	62.1	62.1	62.1	89	13	ESE	21	ESE	62.6	29.538	0	0
6/13/2013	12:23 PM	62.2	62.2	62.1	89	14	ESE	21	ESE	62.7	29.538	0	0
6/13/2013	12:24 PM	62.2	62.2	62.2	89	10	SE	15	E	62.7	29.536	0	0
6/13/2013	12:25 PM	62.3	62.3	62.3	89	11	ESE	18	ESE	62.8	29.539	0	0
6/13/2013	12:26 PM	62.5	62.5	62.3	89	7	ESE	12	ESE	63.1	29.54	0.01	0
6/13/2013	12:27 PM	62.6	62.6	62.6	89	14	SE	20	ESE	63.2	29.539	0	0
6/13/2013	12:28 PM	62.6	62.6	62.6	88	13	SE	18	SE	63.1	29.534	0	0

Date	Time	Temp Out	Hi Temp	Low Temp	Out Hum	Wind Speed	Wind Dir	Hi Speed	Hi Dir	Heat Index	Bar	Rain	Rain Rate
6/13/2013	12:29 PM	62.7	62.7	62.7	88	12	ESE	17	SE	63.3	29.535	0	0
6/13/2013	12:30 PM	62.8	62.8	62.8	87	14	SE	19	SE	63.3	29.533	0	0
6/13/2013	12:31 PM	62.8	62.8	62.8	88	14	SE	20	SE	63.4	29.534	0	0
6/13/2013	12:32 PM	62.7	62.8	62.7	87	12	ESE	17	ESE	63.2	29.533	0	0
6/13/2013	12:33 PM	62.8	62.8	62.7	87	16	ESE	24	ESE	63.3	29.53	0	0
6/13/2013	12:34 PM	62.7	62.8	62.7	87	15	SE	21	SE	63.2	29.528	0	0
6/13/2013	12:35 PM	62.7	62.7	62.7	87	11	ESE	19	E	63.2	29.527	0	0
6/13/2013	12:36 PM	62.7	62.7	62.7	87	11	ESE	18	E	63.2	29.523	0	0
6/13/2013	12:37 PM	62.7	62.7	62.7	87	13	ESE	20	ESE	63.2	29.519	0	0
6/13/2013	12:38 PM	62.6	62.7	62.6	87	12	ESE	18	ESE	63.1	29.516	0	0
6/13/2013	12:39 PM	62.5	62.6	62.5	86	14	ESE	25	ESE	62.9	29.517	0	0
6/13/2013	12:40 PM	62.4	62.5	62.4	86	10	E	14	E	62.8	29.513	0	0
6/13/2013	12:41 PM	62.5	62.5	62.4	87	11	SE	18	SE	63	29.511	0	0
6/13/2013	12:42 PM	62.5	62.5	62.5	88	8	SE	17	SE	63	29.513	0	0
6/13/2013	12:43 PM	62.6	62.6	62.5	88	11	E	18	ESE	63.1	29.508	0	0
6/13/2013	12:44 PM	62.6	62.6	62.6	88	10	ESE	21	ESE	63.1	29.504	0	0
6/13/2013	12:45 PM	62.6	62.6	62.6	87	9	ESE	15	E	63.1	29.503	0	0
6/13/2013	12:46 PM	62.6	62.6	62.5	87	12	ESE	20	ESE	63.1	29.506	0	0
6/13/2013	12:47 PM	62.5	62.6	62.5	87	11	ESE	15	SE	63	29.504	0	0
6/13/2013	12:48 PM	62.5	62.5	62.5	87	8	ESE	15	SE	63	29.505	0	0
6/13/2013	12:49 PM	62.5	62.5	62.5	87	11	ESE	18	ESE	63	29.499	0	0
6/13/2013	12:50 PM	62.4	62.4	62.4	86	7	E	14	ESE	62.8	29.5	0	0
6/13/2013	12:51 PM	62.5	62.5	62.4	87	9	ESE	14	ESE	63	29.495	0	0
6/13/2013	12:52 PM	62.5	62.5	62.5	87	9	E	18	ENE	63	29.494	0	0
6/13/2013	12:53 PM	62.5	62.5	62.5	87	10	ESE	18	ESE	63	29.494	0	0
6/13/2013	12:54 PM	62.4	62.5	62.4	86	11	ESE	19	ESE	62.8	29.494	0.01	0
6/13/2013	12:55 PM	62.4	62.5	62.4	86	8	ESE	16	SE	62.8	29.498	0	0
6/13/2013	12:56 PM	62.4	62.4	62.4	87	9	E	18	E	62.9	29.502	0	0
6/13/2013	12:57 PM	62.4	62.4	62.4	86	9	ESE	17	E	62.8	29.505	0	0
6/13/2013	12:58 PM	62.4	62.4	62.4	86	10	E	17	E	62.8	29.507	0	0
6/13/2013	12:59 PM	62.4	62.4	62.4	86	12	ESE	25	E	62.8	29.51	0	0
6/13/2013	1:00 PM	62.3	62.3	62.3	86	13	SE	19	ESE	62.7	29.512	0	0
6/13/2013	1:01 PM	62.3	62.4	62.3	86	12	SE	18	SE	62.7	29.515	0	0
6/13/2013	1:02 PM	62.3	62.4	62.3	86	11	SE	17	ESE	62.7	29.518	0	0
6/13/2013	1:03 PM	62.5	62.5	62.4	86	7	SE	13	SE	62.9	29.518	0	0
6/13/2013	1:04 PM	62.6	62.6	62.5	87	10	ESE	17	SE	63.1	29.521	0	0
6/13/2013	1:05 PM	62.7	62.7	62.6	87	6	E	14	ESE	63.2	29.523	0	0
6/13/2013	1:06 PM	63	63	62.8	88	9	SE	15	SE	63.6	29.521	0	0
6/13/2013	1:07 PM	63.2	63.2	63.1	87	9	ESE	15	ESE	63.8	29.522	0	0
6/13/2013	1:08 PM	63.2	63.2	63.2	85	10	E	15	SE	63.7	29.52	0	0
6/13/2013	1:09 PM	63.3	63.3	63.2	85	7	SE	12	ESE	63.8	29.518	0	0
6/13/2013	1:10 PM	63.3	63.3	63.3	85	7	ESE	15	E	63.8	29.518	0	0
6/13/2013	1:11 PM	63.3	63.3	63.3	85	8	E	14	ESE	63.8	29.517	0	0
6/13/2013	1:12 PM	63.3	63.3	63.3	84	11	SE	17	ESE	63.8	29.515	0	0
6/13/2013	1:13 PM	63.4	63.4	63.3	84	10	SE	15	ESE	63.9	29.514	0	0
6/13/2013	1:14 PM	63.4	63.4	63.3	85	8	ESE	13	ESE	63.9	29.516	0	0
6/13/2013	1:15 PM	63.5	63.5	63.4	84	7	ESE	15	SE	64	29.515	0	0
6/13/2013	1:16 PM	63.5	63.5	63.5	84	8	ESE	15	ESE	64	29.516	0	0
6/13/2013	1:17 PM	63.6	63.6	63.5	85	7	SE	11	SE	64.2	29.52	0	0
6/13/2013	1:18 PM	63.7	63.7	63.6	85	7	SE	14	SE	64.3	29.519	0	0
6/13/2013	1:19 PM	63.8	63.8	63.7	84	7	ESE	12	SE	64.4	29.518	0	0
6/13/2013	1:20 PM	63.8	63.8	63.8	84	8	ESE	11	ESE	64.4	29.514	0	0
6/13/2013	1:21 PM	63.8	63.9	63.8	84	8	E	13	SE	64.4	29.511	0	0
6/13/2013	1:22 PM	63.8	63.8	63.8	83	12	E	23	E	64.3	29.51	0	0
6/13/2013	1:23 PM	63.7	63.8	63.7	83	11	ESE	20	E	64.2	29.505	0	0
6/13/2013	1:24 PM	63.6	63.7	63.6	83	9	SE	15	ESE	64.1	29.506	0	0
6/13/2013	1:25 PM	63.7	63.7	63.6	83	10	SE	15	ESE	64.2	29.506	0	0
6/13/2013	1:26 PM	63.6	63.6	63.6	84	11	ESE	17	ESE	64.1	29.508	0	0
6/13/2013	1:27 PM	63.6	63.6	63.6	83	8	E	13	E	64.1	29.51	0	0
6/13/2013	1:28 PM	63.6	63.6	63.6	83	10	ESE	16	ESE	64.1	29.512	0	0
6/13/2013	1:29 PM	63.7	63.7	63.6	83	10	E	14	E	64.2	29.513	0	0
6/13/2013	1:30 PM	63.6	63.7	63.6	83	12	ESE	21	ESE	64.1	29.508	0	0
6/13/2013	1:31 PM	63.6	63.6	63.6	83	10	SE	17	SE	64.1	29.506	0	0
6/13/2013	1:32 PM	63.5	63.6	63.5	83	12	E	19	E	64	29.507	0	0
6/13/2013	1:33 PM	63.5	63.5	63.5	82	13	ESE	22	SE	64	29.509	0	0
6/13/2013	1:34 PM	63.4	63.5	63.4	83	10	ESE	17	E	63.9	29.506	0	0
6/13/2013	1:35 PM	63.4	63.4	63.4	82	13	SE	18	ESE	63.8	29.504	0	0
6/13/2013	1:36 PM	63.3	63.4	63.3	82	14	ESE	24	ESE	63.7	29.505	0	0

Date	Time	Temp Out	Hi Temp	Low Temp	Out Hum	Wind Speed	Wind Dir	Hi Speed	Hi Dir	Heat Index	Bar	Rain	Rain Rate
6/13/2013	1:37 PM	63.4	63.4	63.3	83	10	ESE	16	ESE	63.9	29.501	0	0
6/13/2013	1:38 PM	63.4	63.4	63.4	83	8	ESE	17	ESE	63.9	29.503	0	0
6/13/2013	1:39 PM	63.5	63.5	63.4	83	6	ESE	14	ESE	64	29.504	0	0
6/13/2013	1:40 PM	63.6	63.6	63.5	83	10	ESE	17	E	64.1	29.501	0	0
6/13/2013	1:41 PM	63.6	63.6	63.6	82	8	ESE	13	E	64.1	29.498	0	0
6/13/2013	1:42 PM	63.7	63.7	63.6	83	9	ESE	13	E	64.2	29.491	0	0
6/13/2013	1:43 PM	63.9	63.9	63.8	83	9	ESE	13	E	64.4	29.49	0	0
6/13/2013	1:44 PM	64	64	63.9	83	9	E	15	SE	64.6	29.489	0	0
6/13/2013	1:45 PM	64	64	64	82	12	ESE	24	ESE	64.5	29.492	0	0
6/13/2013	1:46 PM	63.9	64	63.9	81	11	E	19	ESE	64.4	29.492	0	0
6/13/2013	1:47 PM	63.9	63.9	63.9	81	9	ESE	15	ESE	64.4	29.488	0	0
6/13/2013	1:48 PM	63.8	63.9	63.8	81	12	ESE	23	ESE	64.3	29.49	0	0
6/13/2013	1:49 PM	63.7	63.8	63.7	81	11	ESE	18	ESE	64.2	29.488	0	0
6/13/2013	1:50 PM	63.7	63.7	63.7	81	8	SE	15	ESE	64.2	29.489	0	0
6/13/2013	1:51 PM	63.6	63.7	63.6	82	15	ESE	21	ESE	64.1	29.49	0	0
6/13/2013	1:52 PM	63.6	63.6	63.5	82	13	ESE	21	SE	64.1	29.491	0	0
6/13/2013	1:53 PM	63.5	63.5	63.5	82	16	SE	26	ESE	64	29.489	0	0
6/13/2013	1:54 PM	63.4	63.4	63.4	82	12	SE	20	SE	63.8	29.495	0	0
6/13/2013	1:55 PM	63.3	63.4	63.3	82	14	SE	26	ESE	63.7	29.496	0	0
6/13/2013	1:56 PM	63.2	63.3	63.2	82	14	ESE	22	ESE	63.6	29.5	0	0
6/13/2013	1:57 PM	63.2	63.2	63.2	82	12	ESE	16	E	63.6	29.498	0	0
6/13/2013	1:58 PM	63.2	63.2	63.2	82	14	ESE	21	ESE	63.6	29.497	0	0
6/13/2013	1:59 PM	63.1	63.2	63.1	82	10	E	14	SE	63.5	29.494	0	0
6/13/2013	2:00 PM	63.1	63.1	63.1	82	9	ESE	14	ESE	63.5	29.496	0	0
6/13/2013	2:01 PM	63.1	63.1	63.1	82	10	SE	18	SE	63.5	29.492	0	0
6/13/2013	2:02 PM	63.2	63.2	63.2	82	14	ESE	24	SE	63.6	29.493	0	0
6/13/2013	2:03 PM	63.1	63.1	63.1	82	12	ESE	16	ESE	63.5	29.493	0	0
6/13/2013	2:04 PM	63.1	63.1	63.1	82	8	ESE	18	SE	63.5	29.492	0	0
6/13/2013	2:05 PM	63.1	63.1	63.1	82	9	SE	16	SE	63.5	29.492	0	0
6/13/2013	2:06 PM	63.1	63.1	63.1	82	11	ESE	17	E	63.5	29.491	0	0
6/13/2013	2:07 PM	63.2	63.2	63.1	82	13	ESE	20	ESE	63.6	29.489	0	0
6/13/2013	2:08 PM	63.1	63.2	63.1	82	12	ESE	17	ESE	63.5	29.492	0	0
6/13/2013	2:09 PM	63.1	63.2	63.1	82	17	SE	23	SE	63.5	29.492	0	0
6/13/2013	2:10 PM	63	63.1	63	83	12	ESE	17	ESE	63.4	29.492	0	0
6/13/2013	2:11 PM	63	63	63	83	12	SE	17	ESE	63.4	29.492	0	0
6/13/2013	2:12 PM	62.9	63	62.9	83	8	ESE	11	ESE	63.3	29.493	0	0
6/13/2013	2:13 PM	62.9	62.9	62.9	83	12	ESE	20	ESE	63.3	29.495	0	0
6/13/2013	2:14 PM	62.9	62.9	62.9	83	9	ESE	13	SE	63.3	29.497	0	0
6/13/2013	2:15 PM	62.9	62.9	62.9	83	12	ESE	18	ESE	63.3	29.495	0	0
6/13/2013	2:16 PM	62.8	62.9	62.8	83	10	ESE	20	SE	63.2	29.491	0	0
6/13/2013	2:17 PM	62.9	62.9	62.8	84	6	ESE	10	ESE	63.3	29.488	0	0
6/13/2013	2:18 PM	62.9	62.9	62.8	84	10	ESE	16	SE	63.3	29.49	0	0
6/13/2013	2:19 PM	62.8	62.8	62.8	84	10	SE	16	SE	63.2	29.491	0	0
6/13/2013	2:20 PM	62.8	62.8	62.8	84	15	ESE	19	ESE	63.2	29.493	0	0
6/13/2013	2:21 PM	62.7	62.8	62.7	84	11	SE	15	ESE	63.1	29.493	0	0
6/13/2013	2:22 PM	62.7	62.8	62.7	83	13	ESE	20	SE	63.1	29.493	0	0
6/13/2013	2:23 PM	62.7	62.7	62.7	84	10	SE	16	ESE	63.1	29.493	0	0
6/13/2013	2:24 PM	62.7	62.7	62.7	84	11	ESE	21	ESE	63.1	29.493	0	0
6/13/2013	2:25 PM	62.7	62.7	62.7	84	12	SE	17	ESE	63.1	29.494	0	0
6/13/2013	2:26 PM	62.7	62.7	62.7	84	11	SE	15	ESE	63.1	29.495	0	0
6/13/2013	2:27 PM	62.7	62.7	62.7	84	10	SE	14	SE	63.1	29.493	0	0
6/13/2013	2:28 PM	62.6	62.7	62.6	84	11	SE	17	ESE	63	29.49	0	0
6/13/2013	2:29 PM	62.6	62.7	62.6	84	10	SE	18	SE	63	29.493	0	0
6/13/2013	2:30 PM	62.6	62.6	62.6	84	13	SE	23	SE	63	29.494	0	0
6/13/2013	2:31 PM	62.6	62.6	62.6	84	15	SE	22	ESE	63	29.495	0	0
6/13/2013	2:32 PM	62.6	62.6	62.6	84	11	ESE	16	E	63	29.497	0	0
6/13/2013	2:33 PM	62.6	62.6	62.5	84	13	ESE	21	ESE	63	29.497	0	0
6/13/2013	2:34 PM	62.5	62.6	62.5	84	12	SE	19	SE	62.9	29.495	0	0
6/13/2013	2:35 PM	62.5	62.5	62.5	84	11	SE	15	SSE	62.9	29.492	0	0
6/13/2013	2:36 PM	62.5	62.5	62.5	84	13	SE	20	SE	62.9	29.488	0	0
6/13/2013	2:37 PM	62.4	62.4	62.4	84	13	ESE	22	SE	62.8	29.485	0	0
6/13/2013	2:38 PM	62.4	62.4	62.4	84	12	ESE	20	SE	62.8	29.488	0	0
6/13/2013	2:39 PM	62.4	62.4	62.4	84	11	ESE	16	E	62.8	29.487	0	0
6/13/2013	2:40 PM	62.4	62.4	62.4	84	10	ESE	18	SE	62.8	29.487	0	0
6/13/2013	2:41 PM	62.5	62.5	62.4	84	11	E	21	ESE	62.9	29.486	0	0
6/13/2013	2:42 PM	62.5	62.5	62.5	84	13	ESE	23	ESE	62.9	29.484	0	0
6/13/2013	2:43 PM	62.5	62.5	62.5	84	11	ESE	19	ESE	62.9	29.484	0	0
6/13/2013	2:44 PM	62.5	62.5	62.5	85	6	ESE	15	ESE	62.9	29.484	0	0

Date	Time	Temp Out	Hi Temp	Low Temp	Out Hum	Wind Speed	Wind Dir	Hi Speed	Hi Dir	Heat Index	Bar	Rain	Rain Rate
6/13/2013	2:45 PM	62.5	62.5	62.5	85	8	ESE	13	ESE	62.9	29.481	0	0
6/13/2013	2:46 PM	62.6	62.6	62.5	85	12	ESE	22	ESE	63	29.482	0	0
6/13/2013	2:47 PM	62.6	62.6	62.5	84	14	ESE	21	SE	63	29.48	0	0
6/13/2013	2:48 PM	62.5	62.6	62.5	84	7	E	11	ENE	62.9	29.477	0	0
6/13/2013	2:49 PM	62.6	62.6	62.5	85	10	ESE	17	ESE	63	29.475	0	0
6/13/2013	2:50 PM	62.6	62.6	62.6	84	13	ESE	19	ESE	63	29.475	0	0
6/13/2013	2:51 PM	62.6	62.6	62.6	85	10	ESE	16	ESE	63	29.474	0	0
6/13/2013	2:52 PM	62.5	62.6	62.5	85	8	ESE	15	ESE	62.9	29.472	0	0
6/13/2013	2:53 PM	62.6	62.6	62.6	85	8	ESE	20	SE	63	29.472	0	0
6/13/2013	2:54 PM	62.6	62.6	62.6	85	10	ESE	13	E	63	29.47	0	0
6/13/2013	2:55 PM	62.6	62.6	62.6	85	11	ESE	16	ESE	63	29.47	0	0
6/13/2013	2:56 PM	62.6	62.6	62.6	85	10	ESE	16	ESE	63	29.466	0	0
6/13/2013	2:57 PM	62.6	62.6	62.6	85	13	ESE	19	ESE	63	29.465	0	0
6/13/2013	2:58 PM	62.6	62.6	62.6	84	11	ESE	19	ESE	63	29.459	0	0
6/13/2013	2:59 PM	62.6	62.6	62.6	85	6	ESE	11	E	63	29.462	0	0
6/13/2013	3:00 PM	62.7	62.7	62.6	85	9	ESE	16	SE	63.1	29.459	0	0
6/13/2013	3:01 PM	62.7	62.7	62.6	85	12	ESE	19	E	63.1	29.459	0	0
6/13/2013	3:02 PM	62.7	62.7	62.7	85	9	ESE	17	E	63.1	29.461	0	0
6/13/2013	3:03 PM	62.7	62.7	62.7	84	9	ESE	14	ENE	63.1	29.46	0	0
6/13/2013	3:04 PM	62.7	62.7	62.7	84	9	E	13	E	63.1	29.459	0	0
6/13/2013	3:05 PM	62.8	62.8	62.7	85	10	ESE	17	ESE	63.3	29.456	0	0
6/13/2013	3:06 PM	62.8	62.8	62.8	84	11	ESE	14	ESE	63.2	29.454	0	0
6/13/2013	3:07 PM	62.8	62.8	62.8	84	10	ESE	15	SE	63.2	29.455	0	0
6/13/2013	3:08 PM	62.8	62.8	62.8	84	9	ESE	17	ESE	63.2	29.456	0	0
6/13/2013	3:09 PM	62.8	62.8	62.8	84	8	E	14	E	63.2	29.456	0	0
6/13/2013	3:10 PM	62.8	62.8	62.8	84	10	ESE	16	SE	63.2	29.456	0	0
6/13/2013	3:11 PM	62.8	62.8	62.8	84	11	E	18	E	63.2	29.456	0	0
6/13/2013	3:12 PM	62.7	62.8	62.7	84	12	E	21	ESE	63.1	29.455	0	0
6/13/2013	3:13 PM	62.7	62.8	62.7	85	13	SE	21	E	63.1	29.456	0	0
6/13/2013	3:14 PM	62.7	62.7	62.7	85	7	E	13	ESE	63.1	29.458	0	0
6/13/2013	3:15 PM	62.7	62.7	62.7	85	6	ESE	12	ESE	63.1	29.458	0	0
6/13/2013	3:16 PM	62.7	62.7	62.7	85	11	ESE	17	E	63.1	29.46	0	0
6/13/2013	3:17 PM	62.7	62.7	62.7	85	9	ESE	15	E	63.1	29.46	0	0
6/13/2013	3:18 PM	62.7	62.7	62.7	85	8	E	18	ESE	63.1	29.459	0	0
6/13/2013	3:19 PM	62.7	62.7	62.7	85	7	E	11	ESE	63.1	29.459	0	0
6/13/2013	3:20 PM	62.7	62.7	62.7	85	6	ESE	9	ESE	63.1	29.462	0	0
6/13/2013	3:21 PM	62.7	62.7	62.7	85	11	ESE	18	ESE	63.1	29.463	0	0
6/13/2013	3:22 PM	62.7	62.7	62.7	85	11	ESE	16	SE	63.1	29.462	0	0
6/13/2013	3:23 PM	62.7	62.7	62.7	85	11	ESE	20	E	63.1	29.464	0	0
6/13/2013	3:24 PM	62.6	62.7	62.6	85	12	ESE	16	SE	63	29.461	0	0
6/13/2013	3:25 PM	62.7	62.7	62.6	86	7	ESE	11	ESE	63.2	29.46	0	0
6/13/2013	3:26 PM	62.7	62.7	62.7	86	6	E	10	E	63.2	29.456	0	0
6/13/2013	3:27 PM	62.8	62.8	62.7	86	9	E	15	ESE	63.3	29.454	0	0
6/13/2013	3:28 PM	62.8	62.8	62.8	86	11	ESE	16	ESE	63.3	29.456	0	0
6/13/2013	3:29 PM	62.9	62.9	62.8	86	8	ESE	13	E	63.4	29.456	0	0
6/13/2013	3:30 PM	62.9	62.9	62.9	86	8	E	13	ESE	63.4	29.459	0	0
6/13/2013	3:31 PM	63	63	62.9	86	10	ESE	17	E	63.5	29.459	0	0
6/13/2013	3:32 PM	63	63	63	86	11	ESE	15	SE	63.5	29.457	0	0
6/13/2013	3:33 PM	63	63	63	86	10	SE	15	ESE	63.5	29.458	0	0
6/13/2013	3:34 PM	63	63	63	86	10	ESE	16	ESE	63.5	29.459	0	0
6/13/2013	3:35 PM	63.1	63.1	63	86	8	SE	12	SSE	63.6	29.458	0	0
6/13/2013	3:36 PM	63.1	63.1	63.1	86	8	ESE	11	ESE	63.6	29.459	0	0
6/13/2013	3:37 PM	63.1	63.1	63.1	86	7	ESE	12	ESE	63.6	29.459	0	0
6/13/2013	3:38 PM	63.2	63.2	63.1	87	9	ESE	13	SE	63.8	29.458	0	0
6/13/2013	3:39 PM	63.3	63.3	63.2	87	7	ESE	10	ESE	63.9	29.457	0	0
6/13/2013	3:40 PM	63.4	63.4	63.3	87	5	ESE	8	SE	64	29.456	0	0
6/13/2013	3:41 PM	63.4	63.4	63.4	87	6	E	9	ESE	64	29.454	0	0
6/13/2013	3:42 PM	63.5	63.5	63.5	87	8	E	14	E	64.1	29.453	0	0
6/13/2013	3:43 PM	63.6	63.6	63.5	87	10	ESE	16	ESE	64.2	29.451	0	0
6/13/2013	3:44 PM	63.6	63.6	63.6	87	11	ESE	16	ESE	64.2	29.455	0	0
6/13/2013	3:45 PM	63.5	63.6	63.5	87	12	ESE	15	SE	64.1	29.457	0	0
6/13/2013	3:46 PM	63.5	63.6	63.5	87	9	ESE	15	SE	64.1	29.458	0	0
6/13/2013	3:47 PM	63.5	63.5	63.5	87	5	ESE	8	E	64.1	29.458	0	0
6/13/2013	3:48 PM	63.5	63.5	63.5	87	5	ESE	10	ESE	64.1	29.454	0	0
6/13/2013	3:49 PM	63.6	63.6	63.6	87	8	ESE	16	ESE	64.2	29.452	0	0
6/13/2013	3:50 PM	63.6	63.6	63.6	87	8	ESE	14	SE	64.2	29.454	0	0
6/13/2013	3:51 PM	63.5	63.6	63.5	87	8	ESE	14	ESE	64.1	29.454	0	0
6/13/2013	3:52 PM	63.5	63.6	63.5	87	11	ESE	18	ESE	64.1	29.453	0	0

Date	Time	Temp Out	Hi Temp	Low Temp	Out Hum	Wind Speed	Wind Dir	Hi Speed	Hi Dir	Heat Index	Bar	Rain	Rain Rate
6/13/2013	3:53 PM	63.5	63.5	63.5	87	8	ESE	14	SE	64.1	29.453	0	0
6/13/2013	3:54 PM	63.5	63.5	63.4	87	8	ESE	15	ESE	64.1	29.453	0	0
6/13/2013	3:55 PM	63.4	63.4	63.4	87	7	SE	10	ESE	64	29.451	0	0
6/13/2013	3:56 PM	63.4	63.4	63.4	88	7	ESE	11	ESE	64.1	29.451	0	0
6/13/2013	3:57 PM	63.4	63.4	63.4	88	10	SE	19	ESE	64.1	29.452	0	0
6/13/2013	3:58 PM	63.4	63.4	63.4	88	7	ESE	13	ESE	64.1	29.454	0	0
6/13/2013	3:59 PM	63.4	63.4	63.4	88	7	ESE	11	SE	64.1	29.452	0	0
6/13/2013	4:00 PM	63.5	63.5	63.4	88	5	ESE	11	ESE	64.2	29.449	0	0
6/13/2013	4:01 PM	63.5	63.5	63.5	88	5	ESE	10	E	64.2	29.449	0	0
6/13/2013	4:02 PM	63.5	63.5	63.5	88	6	ESE	11	ESE	64.2	29.449	0	0
6/13/2013	4:03 PM	63.6	63.6	63.5	88	3	ESE	5	ESE	64.3	29.449	0	0
6/13/2013	4:04 PM	63.6	63.6	63.6	88	2	E	6	E	64.3	29.45	0	0
6/13/2013	4:05 PM	63.7	63.7	63.6	88	7	ESE	11	SE	64.4	29.453	0	0
6/13/2013	4:06 PM	63.6	63.7	63.6	88	10	ESE	15	ESE	64.3	29.453	0	0
6/13/2013	4:07 PM	63.6	63.6	63.6	88	5	ESE	9	ESE	64.3	29.453	0	0
6/13/2013	4:08 PM	63.6	63.6	63.6	88	6	ESE	9	SE	64.3	29.453	0	0
6/13/2013	4:09 PM	63.6	63.6	63.6	88	7	E	11	SE	64.3	29.45	0	0
6/13/2013	4:10 PM	63.6	63.6	63.6	88	4	ESE	8	ESE	64.3	29.451	0	0
6/13/2013	4:11 PM	63.6	63.7	63.6	88	4	ESE	8	SE	64.3	29.451	0	0
6/13/2013	4:12 PM	63.7	63.7	63.6	88	6	ESE	10	E	64.4	29.451	0	0
6/13/2013	4:13 PM	63.7	63.7	63.7	88	3	E	5	E	64.4	29.451	0	0
6/13/2013	4:14 PM	63.7	63.8	63.7	88	5	ESE	9	SE	64.4	29.447	0	0
6/13/2013	4:15 PM	63.8	63.8	63.8	88	5	SE	11	ESE	64.5	29.443	0	0
6/13/2013	4:16 PM	63.8	63.8	63.8	88	6	ESE	11	E	64.5	29.444	0	0
6/13/2013	4:17 PM	63.8	63.8	63.8	88	8	SE	14	ESE	64.5	29.444	0	0
6/13/2013	4:18 PM	63.8	63.8	63.8	88	8	E	11	E	64.5	29.443	0	0
6/13/2013	4:19 PM	63.9	63.9	63.8	88	5	ESE	8	E	64.6	29.442	0	0
6/13/2013	4:20 PM	63.9	63.9	63.9	89	5	ESE	12	ESE	64.7	29.441	0	0
6/13/2013	4:21 PM	64	64	63.9	88	5	ESE	8	ESE	64.7	29.436	0	0
6/13/2013	4:22 PM	64.1	64.1	64	89	4	ESE	8	ESE	64.9	29.436	0	0
6/13/2013	4:23 PM	64.2	64.2	64.1	89	5	ESE	9	ESE	65	29.437	0	0
6/13/2013	4:24 PM	64.2	64.2	64.1	88	5	SE	8	ESE	65	29.437	0	0
6/13/2013	4:25 PM	64.3	64.3	64.2	88	7	ESE	9	ESE	65.1	29.439	0	0
6/13/2013	4:26 PM	64.3	64.3	64.2	88	6	ESE	10	SE	65.1	29.438	0	0
6/13/2013	4:27 PM	64.3	64.3	64.3	88	4	E	7	ESE	65.1	29.438	0	0
6/13/2013	4:28 PM	64.3	64.3	64.3	88	5	ESE	11	ESE	65.1	29.439	0	0
6/13/2013	4:29 PM	64.3	64.3	64.3	88	6	ESE	9	ESE	65.1	29.436	0	0
6/13/2013	4:30 PM	64.3	64.3	64.3	88	5	ESE	9	ESE	65.1	29.435	0	0
6/13/2013	4:31 PM	64.3	64.3	64.2	88	8	ESE	12	SE	65.1	29.436	0	0
6/13/2013	4:32 PM	64.3	64.3	64.3	88	7	ESE	14	E	65.1	29.435	0	0
6/13/2013	4:33 PM	64.2	64.3	64.2	87	10	ESE	14	ESE	64.9	29.433	0	0
6/13/2013	4:34 PM	64.1	64.2	64.1	87	11	SE	15	SE	64.8	29.433	0	0
6/13/2013	4:35 PM	64.1	64.1	64.1	88	9	ESE	14	ESE	64.8	29.433	0	0
6/13/2013	4:36 PM	64	64	64	88	8	ESE	15	ESE	64.7	29.432	0	0
6/13/2013	4:37 PM	63.9	64	63.9	88	9	ESE	15	ESE	64.6	29.429	0	0
6/13/2013	4:38 PM	63.9	63.9	63.9	88	7	E	13	E	64.6	29.428	0	0
6/13/2013	4:39 PM	63.9	63.9	63.9	88	7	E	13	ESE	64.6	29.425	0	0
6/13/2013	4:40 PM	63.9	63.9	63.9	88	6	ESE	9	ESE	64.6	29.426	0	0
6/13/2013	4:41 PM	63.9	63.9	63.9	88	8	ESE	11	SE	64.6	29.423	0	0
6/13/2013	4:42 PM	63.9	63.9	63.8	88	6	ESE	9	E	64.6	29.422	0	0
6/13/2013	4:43 PM	63.9	63.9	63.8	88	5	ESE	11	ESE	64.6	29.42	0	0
6/13/2013	4:44 PM	63.8	63.8	63.8	88	6	ESE	10	ESE	64.5	29.419	0	0
6/13/2013	4:45 PM	63.8	63.8	63.8	88	4	E	8	E	64.5	29.418	0	0
6/13/2013	4:46 PM	63.8	63.8	63.8	88	4	ESE	6	E	64.5	29.417	0	0
6/13/2013	4:47 PM	63.9	63.9	63.8	89	4	E	8	E	64.7	29.418	0	0
6/13/2013	4:48 PM	63.9	63.9	63.9	89	4	ESE	8	ESE	64.7	29.419	0	0
6/13/2013	4:49 PM	63.9	64	63.9	88	6	E	10	E	64.6	29.419	0	0
6/13/2013	4:50 PM	64	64	63.9	88	9	ESE	16	E	64.7	29.419	0	0
6/13/2013	4:51 PM	64	64	63.9	88	10	ESE	14	ESE	64.7	29.42	0	0
6/13/2013	4:52 PM	63.9	63.9	63.9	88	9	E	15	E	64.6	29.42	0	0
6/13/2013	4:53 PM	63.9	63.9	63.9	88	8	ESE	14	E	64.6	29.421	0	0
6/13/2013	4:54 PM	63.9	63.9	63.9	88	8	E	11	E	64.6	29.419	0	0
6/13/2013	4:55 PM	63.8	63.9	63.8	88	8	ESE	13	ESE	64.5	29.419	0	0
6/13/2013	4:56 PM	63.8	63.8	63.8	88	7	ESE	11	ESE	64.5	29.417	0	0
6/13/2013	4:57 PM	63.7	63.8	63.7	88	5	ESE	11	ESE	64.4	29.412	0	0
6/13/2013	4:58 PM	63.7	63.8	63.7	88	7	E	11	ESE	64.4	29.411	0	0
6/13/2013	4:59 PM	63.7	63.7	63.7	88	7	E	11	E	64.4	29.41	0	0
6/13/2013	5:00 PM	63.7	63.7	63.7	88	9	E	13	E	64.4	29.408	0	0

Date	Time	Temp Out	Hi Temp	Low Temp	Out Hum	Wind Speed	Wind Dir	Hi Speed	Hi Dir	Heat Index	Bar	Rain	Rain Rate
6/13/2013	5:01 PM	63.7	63.7	63.7	88	8	ESE	15	E	64.4	29.408	0	0
6/13/2013	5:02 PM	63.7	63.7	63.7	88	9	ESE	17	ESE	64.4	29.405	0	0
6/13/2013	5:03 PM	63.6	63.7	63.6	88	7	ESE	14	ESE	64.3	29.402	0	0
6/13/2013	5:04 PM	63.6	63.7	63.6	88	10	ESE	14	ESE	64.3	29.402	0	0
6/13/2013	5:05 PM	63.7	63.7	63.6	88	8	ESE	15	ESE	64.4	29.398	0	0
6/13/2013	5:06 PM	63.7	63.7	63.6	88	5	ESE	8	E	64.4	29.397	0	0
6/13/2013	5:07 PM	63.7	63.7	63.7	88	6	E	11	E	64.4	29.393	0	0
6/13/2013	5:08 PM	63.7	63.7	63.7	88	9	E	15	E	64.4	29.391	0	0
6/13/2013	5:09 PM	63.7	63.7	63.7	88	8	E	11	ESE	64.4	29.39	0	0
6/13/2013	5:10 PM	63.7	63.7	63.7	88	11	ESE	15	ESE	64.4	29.39	0	0
6/13/2013	5:11 PM	63.6	63.7	63.6	88	6	ESE	10	SE	64.3	29.389	0	0
6/13/2013	5:12 PM	63.7	63.7	63.6	88	8	ESE	15	E	64.4	29.391	0	0
6/13/2013	5:13 PM	63.6	63.7	63.6	89	9	ESE	14	ESE	64.3	29.393	0	0
6/13/2013	5:14 PM	63.6	63.6	63.6	89	6	ESE	12	ESE	64.3	29.395	0	0
6/13/2013	5:15 PM	63.6	63.6	63.6	89	5	E	8	ESE	64.3	29.398	0	0
6/13/2013	5:16 PM	63.6	63.6	63.6	89	7	ESE	11	ESE	64.3	29.398	0	0
6/13/2013	5:17 PM	63.6	63.6	63.6	89	8	E	14	E	64.3	29.397	0	0
6/13/2013	5:18 PM	63.6	63.6	63.6	89	8	ESE	11	E	64.3	29.396	0	0
6/13/2013	5:19 PM	63.6	63.6	63.6	89	3	E	9	ESE	64.3	29.398	0	0
6/13/2013	5:20 PM	63.7	63.7	63.6	89	6	ESE	11	E	64.4	29.398	0	0
6/13/2013	5:21 PM	63.6	63.7	63.6	89	6	E	10	ESE	64.3	29.398	0	0
6/13/2013	5:22 PM	63.7	63.7	63.7	89	8	E	14	E	64.4	29.397	0	0
6/13/2013	5:23 PM	63.6	63.7	63.6	89	10	E	14	E	64.3	29.396	0	0
6/13/2013	5:24 PM	63.6	63.6	63.6	89	7	ESE	15	SE	64.3	29.394	0	0
6/13/2013	5:25 PM	63.6	63.6	63.6	89	5	ESE	11	ESE	64.3	29.393	0	0
6/13/2013	5:26 PM	63.6	63.6	63.6	89	9	E	15	ESE	64.3	29.393	0	0
6/13/2013	5:27 PM	63.5	63.6	63.5	89	9	ESE	12	ESE	64.2	29.391	0	0
6/13/2013	5:28 PM	63.5	63.5	63.5	89	7	E	17	E	64.2	29.391	0	0
6/13/2013	5:29 PM	63.5	63.5	63.5	89	6	E	9	E	64.2	29.391	0	0
6/13/2013	5:30 PM	63.5	63.5	63.5	90	3	ESE	6	SE	64.3	29.391	0	0
6/13/2013	5:31 PM	63.5	63.5	63.5	90	6	E	10	E	64.3	29.389	0	0
6/13/2013	5:32 PM	63.5	63.5	63.5	90	7	E	10	E	64.3	29.388	0	0
6/13/2013	5:33 PM	63.5	63.5	63.5	90	8	ESE	19	ESE	64.3	29.387	0	0
6/13/2013	5:34 PM	63.5	63.5	63.5	90	7	E	13	E	64.3	29.387	0	0
6/13/2013	5:35 PM	63.5	63.5	63.5	90	8	ESE	12	ESE	64.3	29.385	0	0
6/13/2013	5:36 PM	63.5	63.5	63.5	90	7	ESE	10	E	64.3	29.384	0	0
6/13/2013	5:37 PM	63.5	63.5	63.5	90	6	E	9	E	64.3	29.383	0	0
6/13/2013	5:38 PM	63.5	63.5	63.5	90	6	E	11	E	64.3	29.383	0	0
6/13/2013	5:39 PM	63.5	63.5	63.5	90	8	E	11	E	64.3	29.385	0	0
6/13/2013	5:40 PM	63.5	63.5	63.5	90	6	E	12	ESE	64.3	29.385	0	0
6/13/2013	5:41 PM	63.5	63.5	63.5	90	7	ESE	13	E	64.3	29.384	0	0
6/13/2013	5:42 PM	63.5	63.5	63.5	90	10	E	15	E	64.3	29.385	0	0
6/13/2013	5:43 PM	63.4	63.4	63.4	90	9	E	13	E	64.1	29.382	0	0
6/13/2013	5:44 PM	63.4	63.4	63.4	90	6	E	11	E	64.1	29.379	0	0
6/13/2013	5:45 PM	63.4	63.4	63.4	90	3	E	8	ESE	64.1	29.379	0	0
6/13/2013	5:46 PM	63.4	63.4	63.4	90	6	E	10	ESE	64.1	29.38	0	0
6/13/2013	5:47 PM	63.4	63.4	63.4	90	5	ESE	9	ESE	64.1	29.383	0	0
6/13/2013	5:48 PM	63.4	63.4	63.4	90	3	ESE	5	ESE	64.1	29.384	0	0
6/13/2013	5:49 PM	63.4	63.4	63.4	90	6	ESE	11	E	64.1	29.385	0	0
6/13/2013	5:50 PM	63.4	63.4	63.4	90	6	E	11	ESE	64.1	29.386	0	0
6/13/2013	5:51 PM	63.4	63.4	63.4	90	6	E	10	E	64.1	29.39	0	0
6/13/2013	5:52 PM	63.4	63.4	63.4	90	8	E	13	E	64.1	29.391	0	0
6/13/2013	5:53 PM	63.5	63.5	63.4	90	9	E	13	E	64.3	29.39	0	0
6/13/2013	5:54 PM	63.4	63.5	63.4	90	7	E	11	E	64.1	29.39	0	0
6/13/2013	5:55 PM	63.5	63.5	63.5	90	5	E	9	E	64.3	29.389	0	0
6/13/2013	5:56 PM	63.5	63.5	63.5	90	8	E	11	E	64.3	29.39	0	0
6/13/2013	5:57 PM	63.5	63.5	63.5	90	6	E	11	ESE	64.3	29.39	0	0
6/13/2013	5:58 PM	63.5	63.5	63.5	90	6	E	12	ESE	64.3	29.388	0	0
6/13/2013	5:59 PM	63.5	63.5	63.5	90	8	E	15	E	64.3	29.388	0	0
6/13/2013	6:00 PM	63.5	63.5	63.5	90	8	E	11	ESE	64.3	29.385	0	0
6/13/2013	6:01 PM	63.5	63.5	63.5	90	6	ESE	10	ESE	64.3	29.384	0	0
6/13/2013	6:02 PM	63.5	63.5	63.5	90	6	ESE	9	ESE	64.3	29.386	0	0
6/13/2013	6:03 PM	63.5	63.5	63.5	90	7	E	10	E	64.3	29.383	0	0
6/13/2013	6:04 PM	63.5	63.5	63.5	90	6	E	10	ENE	64.3	29.382	0	0
6/13/2013	6:05 PM	63.5	63.5	63.5	90	7	E	13	E	64.3	29.38	0	0
6/13/2013	6:06 PM	63.5	63.5	63.5	90	6	ESE	13	ESE	64.3	29.379	0	0
6/13/2013	6:07 PM	63.5	63.5	63.5	90	8	ESE	10	SE	64.3	29.381	0	0
6/13/2013	6:08 PM	63.5	63.5	63.5	90	11	E	15	E	64.3	29.379	0	0

Date	Time	Temp Out	Hi Temp	Low Temp	Out Hum	Wind Speed	Wind Dir	Hi Speed	Hi Dir	Heat Index	Bar	Rain	Rain Rate
6/13/2013	6:09 PM	63.5	63.5	63.5	90	7	ESE	10	E	64.3	29.381	0	0
6/13/2013	6:10 PM	63.5	63.5	63.4	90	7	E	14	E	64.3	29.38	0	0
6/13/2013	6:11 PM	63.4	63.5	63.4	90	7	ESE	10	ESE	64.1	29.376	0	0
6/13/2013	6:12 PM	63.4	63.5	63.4	90	7	E	10	ESE	64.1	29.375	0	0
6/13/2013	6:13 PM	63.4	63.4	63.4	90	3	E	5	E	64.1	29.374	0	0
6/13/2013	6:14 PM	63.4	63.4	63.4	90	7	E	13	E	64.1	29.372	0	0
6/13/2013	6:15 PM	63.5	63.5	63.4	90	7	E	11	ESE	64.3	29.369	0	0
6/13/2013	6:16 PM	63.4	63.5	63.4	90	5	ESE	9	ESE	64.1	29.365	0	0
6/13/2013	6:17 PM	63.4	63.5	63.4	90	5	ESE	7	ENE	64.1	29.365	0	0
6/13/2013	6:18 PM	63.5	63.5	63.5	90	5	E	8	E	64.3	29.364	0	0
6/13/2013	6:19 PM	63.5	63.5	63.5	90	7	ESE	11	ESE	64.3	29.363	0	0
6/13/2013	6:20 PM	63.4	63.5	63.4	90	5	E	11	E	64.1	29.363	0	0
6/13/2013	6:21 PM	63.5	63.5	63.4	90	6	E	10	E	64.3	29.364	0	0
6/13/2013	6:22 PM	63.5	63.5	63.5	90	7	E	12	ENE	64.3	29.362	0	0
6/13/2013	6:23 PM	63.5	63.5	63.4	90	8	E	11	E	64.3	29.361	0	0
6/13/2013	6:24 PM	63.4	63.5	63.4	90	6	E	11	E	64.1	29.359	0	0
6/13/2013	6:25 PM	63.4	63.4	63.4	90	7	ESE	10	E	64.1	29.357	0	0
6/13/2013	6:26 PM	63.4	63.4	63.4	91	7	E	11	E	64.2	29.356	0	0
6/13/2013	6:27 PM	63.4	63.4	63.4	91	6	E	10	E	64.2	29.356	0	0
6/13/2013	6:28 PM	63.5	63.5	63.4	91	6	E	11	ESE	64.3	29.356	0	0
6/13/2013	6:29 PM	63.5	63.5	63.4	91	10	E	15	E	64.3	29.356	0	0
6/13/2013	6:30 PM	63.4	63.4	63.4	91	8	E	11	E	64.2	29.356	0	0
6/13/2013	6:31 PM	63.4	63.4	63.4	91	7	E	10	E	64.2	29.355	0	0
6/13/2013	6:32 PM	63.4	63.4	63.4	91	6	E	8	E	64.2	29.357	0	0
6/13/2013	6:33 PM	63.4	63.4	63.4	91	9	E	13	E	64.2	29.358	0	0
6/13/2013	6:34 PM	63.4	63.4	63.4	91	6	E	11	E	64.2	29.358	0	0
6/13/2013	6:35 PM	63.4	63.4	63.4	91	7	E	13	E	64.2	29.357	0	0
6/13/2013	6:36 PM	63.4	63.4	63.4	91	3	E	7	E	64.2	29.359	0	0
6/13/2013	6:37 PM	63.4	63.4	63.4	91	6	E	10	ESE	64.2	29.357	0	0
6/13/2013	6:38 PM	63.4	63.4	63.4	91	10	E	14	E	64.2	29.356	0	0
6/13/2013	6:39 PM	63.3	63.4	63.3	91	10	E	13	E	64.1	29.357	0	0
6/13/2013	6:40 PM	63.3	63.3	63.3	91	10	E	13	E	64.1	29.356	0	0
6/13/2013	6:41 PM	63.2	63.3	63.2	91	7	E	14	ENE	63.9	29.356	0	0
6/13/2013	6:42 PM	63.2	63.2	63.2	91	7	E	16	E	63.9	29.356	0	0
6/13/2013	6:43 PM	63.2	63.2	63.2	91	3	ESE	7	E	63.9	29.359	0	0
6/13/2013	6:44 PM	63.2	63.2	63.2	91	8	E	13	E	63.9	29.357	0	0
6/13/2013	6:45 PM	63.2	63.2	63.2	91	9	E	13	E	63.9	29.359	0	0
6/13/2013	6:46 PM	63.2	63.2	63.2	91	7	E	8	ESE	63.9	29.36	0	0
6/13/2013	6:47 PM	63.2	63.2	63.1	91	7	E	13	E	63.9	29.361	0	0
6/13/2013	6:48 PM	63.1	63.1	63.1	91	4	E	8	E	63.8	29.362	0	0
6/13/2013	6:49 PM	63.1	63.1	63.1	92	8	E	10	E	63.9	29.362	0	0
6/13/2013	6:50 PM	63.1	63.1	63.1	92	9	E	13	E	63.9	29.362	0	0
6/13/2013	6:51 PM	63.1	63.1	63.1	92	3	E	8	E	63.9	29.363	0	0
6/13/2013	6:52 PM	63.1	63.1	63.1	92	6	E	10	E	63.9	29.368	0	0
6/13/2013	6:53 PM	63.1	63.1	63.1	92	5	E	7	E	63.9	29.37	0	0
6/13/2013	6:54 PM	63.1	63.1	63.1	92	8	ESE	10	SE	63.9	29.369	0	0
6/13/2013	6:55 PM	63.1	63.1	63	92	6	E	9	E	63.9	29.368	0	0
6/13/2013	6:56 PM	63	63	63	92	4	ENE	7	ENE	63.7	29.368	0	0
6/13/2013	6:57 PM	63	63	63	92	8	E	15	E	63.7	29.37	0	0
6/13/2013	6:58 PM	63	63	63	92	7	E	10	E	63.7	29.372	0	0
6/13/2013	6:59 PM	63	63	63	92	7	E	11	E	63.7	29.374	0	0
6/13/2013	7:00 PM	63	63	63	92	9	ESE	12	ESE	63.7	29.375	0	0
6/13/2013	7:01 PM	62.9	62.9	62.9	92	10	E	16	E	63.6	29.376	0	0
6/13/2013	7:02 PM	62.8	62.9	62.8	92	10	E	16	E	63.5	29.376	0	0
6/13/2013	7:03 PM	62.8	62.9	62.8	92	11	ESE	14	E	63.5	29.376	0	0
6/13/2013	7:04 PM	62.7	62.8	62.7	92	7	E	11	ESE	63.4	29.378	0	0
6/13/2013	7:05 PM	62.7	62.7	62.7	92	5	E	8	ESE	63.4	29.375	0	0
6/13/2013	7:06 PM	62.7	62.7	62.7	92	4	E	7	ESE	63.4	29.376	0	0
6/13/2013	7:07 PM	62.7	62.7	62.7	92	7	E	13	E	63.4	29.376	0	0
6/13/2013	7:08 PM	62.7	62.7	62.7	93	5	E	8	ENE	63.4	29.377	0	0
6/13/2013	7:09 PM	62.7	62.7	62.6	93	5	E	7	E	63.4	29.377	0	0
6/13/2013	7:10 PM	62.6	62.7	62.6	93	7	E	10	E	63.3	29.376	0	0
6/13/2013	7:11 PM	62.6	62.6	62.6	93	9	E	14	ENE	63.3	29.376	0	0
6/13/2013	7:12 PM	62.6	62.6	62.6	93	9	E	15	E	63.3	29.376	0	0
6/13/2013	7:13 PM	62.5	62.6	62.5	93	6	E	9	E	63.2	29.375	0	0
6/13/2013	7:14 PM	62.5	62.5	62.5	93	5	E	11	E	63.2	29.374	0	0
6/13/2013	7:15 PM	62.5	62.5	62.5	93	7	E	11	E	63.2	29.375	0	0
6/13/2013	7:16 PM	62.5	62.5	62.5	93	7	E	13	E	63.2	29.375	0	0

Date	Time	Temp Out	Hi Temp	Low Temp	Out Hum	Wind Speed	Wind Dir	Hi Speed	Hi Dir	Heat Index	Bar	Rain	Rain Rate
6/13/2013	7:17 PM	62.4	62.4	62.4	93	7	E	10	E	63.1	29.375	0	0
6/13/2013	7:18 PM	62.4	62.4	62.4	93	6	ESE	8	ESE	63.1	29.373	0	0
6/13/2013	7:19 PM	62.4	62.4	62.4	93	7	E	14	E	63.1	29.37	0	0
6/13/2013	7:20 PM	62.3	62.4	62.3	93	9	E	13	E	63	29.369	0	0
6/13/2013	7:21 PM	62.3	62.3	62.3	93	5	ENE	9	ESE	63	29.369	0	0
6/13/2013	7:22 PM	62.3	62.3	62.3	94	7	E	9	E	63	29.371	0	0
6/13/2013	7:23 PM	62.2	62.3	62.2	94	9	E	14	E	62.9	29.37	0	0
6/13/2013	7:24 PM	62.2	62.3	62.2	94	9	E	13	ESE	62.9	29.369	0	0
6/13/2013	7:25 PM	62.2	62.2	62.2	94	9	E	14	E	62.9	29.369	0	0
6/13/2013	7:26 PM	62.1	62.1	62.1	94	11	E	17	E	62.8	29.368	0	0
6/13/2013	7:27 PM	62	62.1	62	94	10	E	15	E	62.7	29.367	0	0
6/13/2013	7:28 PM	62	62	62	94	9	E	11	ENE	62.7	29.367	0	0
6/13/2013	7:29 PM	62	62	62	94	6	E	11	E	62.7	29.366	0	0
6/13/2013	7:30 PM	62	62	62	94	7	E	9	E	62.7	29.368	0	0
6/13/2013	7:31 PM	62	62	62	94	9	E	11	ESE	62.7	29.368	0	0
6/13/2013	7:32 PM	61.9	62	61.9	94	7	E	13	E	62.5	29.369	0	0
6/13/2013	7:33 PM	61.9	61.9	61.9	94	7	E	11	E	62.5	29.369	0	0
6/13/2013	7:34 PM	61.9	61.9	61.9	94	9	E	13	E	62.5	29.369	0	0
6/13/2013	7:35 PM	61.8	61.8	61.8	94	7	E	9	E	62.4	29.369	0	0
6/13/2013	7:36 PM	61.8	61.8	61.8	94	9	E	15	ESE	62.4	29.37	0	0
6/13/2013	7:37 PM	61.8	61.8	61.8	95	8	E	13	ESE	62.5	29.367	0	0
6/13/2013	7:38 PM	61.8	61.8	61.7	95	8	E	13	E	62.5	29.364	0	0
6/13/2013	7:39 PM	61.7	61.8	61.7	95	9	E	14	E	62.3	29.362	0	0
6/13/2013	7:40 PM	61.7	61.7	61.7	95	7	E	9	E	62.3	29.36	0	0
6/13/2013	7:41 PM	61.7	61.7	61.7	95	7	E	10	E	62.3	29.36	0	0
6/13/2013	7:42 PM	61.6	61.7	61.6	95	6	E	9	ESE	62.2	29.359	0	0
6/13/2013	7:43 PM	61.6	61.6	61.6	95	8	E	12	ENE	62.2	29.358	0	0
6/13/2013	7:44 PM	61.6	61.6	61.6	95	7	E	10	ESE	62.2	29.356	0	0
6/13/2013	7:45 PM	61.6	61.6	61.6	95	6	E	10	E	62.2	29.355	0	0
6/13/2013	7:46 PM	61.6	61.6	61.6	95	7	E	10	E	62.2	29.353	0	0
6/13/2013	7:47 PM	61.6	61.6	61.6	95	8	E	11	E	62.2	29.353	0	0
6/13/2013	7:48 PM	61.5	61.6	61.5	95	9	E	13	E	62.1	29.35	0	0
6/13/2013	7:49 PM	61.4	61.5	61.4	95	8	E	12	ESE	62	29.351	0	0
6/13/2013	7:50 PM	61.4	61.4	61.4	95	7	E	9	E	62	29.351	0	0
6/13/2013	7:51 PM	61.3	61.4	61.3	95	11	E	17	E	61.9	29.352	0	0
6/13/2013	7:52 PM	61.3	61.4	61.3	95	11	E	17	E	61.9	29.351	0	0
6/13/2013	7:53 PM	61.3	61.3	61.3	95	11	E	18	E	61.9	29.351	0	0
6/13/2013	7:54 PM	61.3	61.3	61.2	95	7	E	11	E	61.9	29.351	0	0
6/13/2013	7:55 PM	61.2	61.3	61.2	95	10	E	16	E	61.7	29.349	0	0
6/13/2013	7:56 PM	61.2	61.2	61.2	95	8	E	11	ENE	61.7	29.349	0	0
6/13/2013	7:57 PM	61.2	61.2	61.2	95	8	E	11	ESE	61.7	29.345	0	0
6/13/2013	7:58 PM	61.2	61.2	61.2	95	9	E	13	E	61.7	29.345	0	0
6/13/2013	7:59 PM	61.2	61.2	61.2	95	10	E	11	E	61.7	29.344	0	0
6/13/2013	8:00 PM	61.1	61.2	61.1	96	10	E	16	E	61.7	29.343	0.01	0
6/13/2013	8:01 PM	61.1	61.1	61.1	96	6	E	13	E	61.7	29.341	0	0
6/13/2013	8:02 PM	61.1	61.1	61.1	96	12	E	19	E	61.7	29.343	0	0
6/13/2013	8:03 PM	61.1	61.1	61.1	96	12	E	19	E	61.7	29.343	0.01	0.22
6/13/2013	8:04 PM	61	61	61	96	10	E	14	ESE	61.5	29.34	0	0.22
6/13/2013	8:05 PM	61	61	61	96	11	E	18	ENE	61.5	29.34	0	0.22
6/13/2013	8:06 PM	61	61	61	95	8	E	10	E	61.5	29.341	0.01	0.23
6/13/2013	8:07 PM	60.9	61	60.9	95	9	E	13	E	61.4	29.337	0.01	0.53
6/13/2013	8:08 PM	60.9	60.9	60.9	96	10	E	14	E	61.4	29.338	0	0.34
6/13/2013	8:09 PM	60.9	60.9	60.9	96	8	E	11	E	61.4	29.338	0.01	0.34
6/13/2013	8:10 PM	60.9	60.9	60.9	96	9	E	13	E	61.4	29.341	0	0.31
6/13/2013	8:11 PM	60.9	60.9	60.9	96	9	E	15	ENE	61.4	29.341	0.01	0.31
6/13/2013	8:12 PM	60.8	60.9	60.8	96	10	E	16	E	61.3	29.339	0	0.31
6/13/2013	8:13 PM	60.8	60.8	60.8	96	9	E	14	E	61.3	29.338	0	0.21
6/13/2013	8:14 PM	60.8	60.8	60.8	96	5	E	11	ENE	61.3	29.338	0.01	0.21
6/13/2013	8:15 PM	60.8	60.8	60.8	96	7	E	8	E	61.3	29.339	0	0.18
6/13/2013	8:16 PM	60.8	60.8	60.8	96	6	E	13	E	61.3	29.336	0	0.18
6/13/2013	8:17 PM	60.8	60.8	60.8	96	9	E	14	E	61.3	29.339	0.01	0.2
6/13/2013	8:18 PM	60.7	60.8	60.7	96	8	E	13	E	61.2	29.34	0	0.2
6/13/2013	8:19 PM	60.7	60.7	60.7	96	5	E	8	E	61.2	29.341	0	0.2
6/13/2013	8:20 PM	60.7	60.7	60.7	96	8	E	10	E	61.2	29.343	0	0.17
6/13/2013	8:21 PM	60.7	60.7	60.7	96	7	E	12	ESE	61.2	29.342	0	0.13
6/13/2013	8:22 PM	60.7	60.7	60.7	96	8	E	13	E	61.2	29.341	0	0.11
6/13/2013	8:23 PM	60.7	60.7	60.7	96	8	E	11	E	61.2	29.341	0.01	0.11
6/13/2013	8:24 PM	60.7	60.7	60.6	96	8	E	10	E	61.2	29.339	0	0.11

Date	Time	Temp Out	Hi Temp	Low Temp	Out Hum	Wind Speed	Wind Dir	Hi Speed	Hi Dir	Heat Index	Bar	Rain	Rain Rate
6/13/2013	8:25 PM	60.6	60.7	60.6	96	10	E	17	ENE	61.1	29.342	0	0.11
6/13/2013	8:26 PM	60.6	60.6	60.6	96	8	E	13	E	61.1	29.344	0	0.11
6/13/2013	8:27 PM	60.6	60.6	60.6	96	7	E	13	E	61.1	29.346	0	0.11
6/13/2013	8:28 PM	60.6	60.6	60.6	96	6	E	9	E	61.1	29.349	0	0.1
6/13/2013	8:29 PM	60.6	60.6	60.6	96	10	E	13	E	61.1	29.351	0.01	0.1
6/13/2013	8:30 PM	60.6	60.6	60.6	96	9	E	15	E	61.1	29.351	0	0.1
6/13/2013	8:31 PM	60.6	60.6	60.6	96	5	E	8	E	61.1	29.355	0	0.1
6/13/2013	8:32 PM	60.6	60.6	60.6	96	4	E	10	E	61.1	29.356	0.01	0.17
6/13/2013	8:33 PM	60.6	60.6	60.6	96	6	E	10	ENE	61.1	29.358	0	0.17
6/13/2013	8:34 PM	60.6	60.6	60.6	96	6	E	10	ESE	61.1	29.358	0	0.17
6/13/2013	8:35 PM	60.6	60.6	60.6	96	7	E	10	ESE	61.1	29.355	0	0.17
6/13/2013	8:36 PM	60.7	60.7	60.7	96	10	E	18	E	61.2	29.353	0	0.14
6/13/2013	8:37 PM	60.6	60.7	60.6	96	9	E	11	ESE	61.1	29.351	0	0.11
6/13/2013	8:38 PM	60.6	60.6	60.6	96	10	E	14	ENE	61.1	29.35	0	0.1
6/13/2013	8:39 PM	60.6	60.6	60.6	96	7	E	9	E	61.1	29.351	0	0.08
6/13/2013	8:40 PM	60.6	60.6	60.6	96	6	E	8	E	61.1	29.351	0.01	0.08
6/13/2013	8:41 PM	60.6	60.6	60.6	96	7	E	10	E	61.1	29.351	0	0.08
6/13/2013	8:42 PM	60.6	60.6	60.6	96	7	E	11	ENE	61.1	29.351	0	0.08
6/13/2013	8:43 PM	60.6	60.6	60.6	96	7	E	10	E	61.1	29.348	0	0.08
6/13/2013	8:44 PM	60.6	60.6	60.6	96	7	E	11	E	61.1	29.346	0	0.08
6/13/2013	8:45 PM	60.6	60.7	60.6	96	8	E	14	E	61.1	29.347	0	0.08
6/13/2013	8:46 PM	60.6	60.6	60.6	96	8	E	13	E	61.1	29.349	0.01	0.09
6/13/2013	8:47 PM	60.6	60.6	60.6	96	6	E	8	NNE	61.1	29.347	0.01	0.57
6/13/2013	8:48 PM	60.6	60.6	60.6	96	4	E	6	E	61.1	29.349	0.01	0.88
6/13/2013	8:49 PM	60.6	60.6	60.6	96	3	ENE	5	E	61.1	29.353	0.01	0.79
6/13/2013	8:50 PM	60.6	60.6	60.6	96	4	ENE	7	ENE	61.1	29.351	0.01	0.8
6/13/2013	8:51 PM	60.7	60.7	60.6	96	5	ENE	10	ENE	61.2	29.358	0.01	0.73
6/13/2013	8:52 PM	60.6	60.7	60.6	96	5	ENE	8	ENE	61.1	29.359	0	0.32
6/13/2013	8:53 PM	60.6	60.6	60.6	96	4	NE	7	ENE	61.1	29.359	0.01	0.32
6/13/2013	8:54 PM	60.6	60.7	60.6	96	5	NNE	6	NE	61.1	29.358	0.01	0.76
6/13/2013	8:55 PM	60.7	60.7	60.6	96	3	NE	5	NE	61.2	29.36	0.02	1.52
6/13/2013	8:56 PM	60.7	60.7	60.7	96	5	NE	7	NE	61.2	29.36	0.03	1.94
6/13/2013	8:57 PM	60.7	60.7	60.7	96	2	NE	3	NE	61.2	29.361	0.01	1.58
6/13/2013	8:58 PM	60.7	60.7	60.7	96	4	NNE	5	NNE	61.2	29.362	0.01	0.71
6/13/2013	8:59 PM	60.7	60.7	60.7	96	3	NW	4	NNW	61.2	29.363	0	0.4
6/13/2013	9:00 PM	60.7	60.7	60.7	96	3	NW	6	NNW	61.2	29.365	0.01	0.4
6/13/2013	9:01 PM	60.7	60.7	60.7	96	2	N	4	N	61.2	29.365	0	0.3
6/13/2013	9:02 PM	60.7	60.7	60.7	96	3	N	6	N	61.2	29.366	0.01	0.3
6/13/2013	9:03 PM	60.7	60.7	60.7	96	2	NW	4	NW	61.2	29.367	0	0.22
6/13/2013	9:04 PM	60.7	60.7	60.7	96	2	NW	4	NW	61.2	29.368	0.01	0.4
6/13/2013	9:05 PM	60.7	60.7	60.7	96	3	NW	4	NW	61.2	29.369	0.01	0.67
6/13/2013	9:06 PM	60.7	60.7	60.7	96	3	NNW	5	NNW	61.2	29.371	0.01	0.67
6/13/2013	9:07 PM	60.7	60.7	60.7	96	2	NNW	4	NNW	61.2	29.37	0	0.32
6/13/2013	9:08 PM	60.6	60.6	60.6	96	1	NNW	2	NNW	61.1	29.369	0	0.21
6/13/2013	9:09 PM	60.6	60.6	60.6	96	3	NNW	7	NNW	61.1	29.368	0.01	0.21
6/13/2013	9:10 PM	60.6	60.6	60.6	96	5	NNW	6	NNW	61.1	29.367	0	0.18
6/13/2013	9:11 PM	60.6	60.6	60.5	96	3	N	4	NE	61.1	29.367	0	0.18
6/13/2013	9:12 PM	60.5	60.6	60.5	96	4	NE	6	NE	61	29.368	0.01	0.2
6/13/2013	9:13 PM	60.5	60.5	60.5	96	4	NNW	6	NNW	61	29.367	0	0.2
6/13/2013	9:14 PM	60.5	60.5	60.5	96	3	NE	5	NNE	61	29.366	0.01	0.39
6/13/2013	9:15 PM	60.5	60.5	60.5	96	3	NE	6	NNE	61	29.368	0.01	0.42
6/13/2013	9:16 PM	60.5	60.5	60.5	96	3	NE	5	ENE	61	29.367	0	0.42
6/13/2013	9:17 PM	60.5	60.5	60.5	96	5	NE	7	NE	61	29.367	0.01	0.42
6/13/2013	9:18 PM	60.4	60.5	60.4	96	5	NNE	6	NNE	60.9	29.367	0.01	0.42
6/13/2013	9:19 PM	60.4	60.4	60.4	96	4	NE	6	NE	60.9	29.37	0	0.39
6/13/2013	9:20 PM	60.4	60.4	60.4	96	4	NE	7	NE	60.9	29.37	0.01	0.39
6/13/2013	9:21 PM	60.4	60.4	60.4	96	4	NE	8	N	60.9	29.372	0	0.34
6/13/2013	9:22 PM	60.3	60.4	60.3	96	7	NNE	9	NE	60.8	29.37	0.01	0.34
6/13/2013	9:23 PM	60.3	60.3	60.3	96	5	NW	8	NNE	60.8	29.369	0	0.31
6/13/2013	9:24 PM	60.2	60.3	60.2	96	5	NE	8	NNE	60.7	29.37	0.01	0.33
6/13/2013	9:25 PM	60.2	60.3	60.2	96	4	NNE	5	NNE	60.7	29.369	0	0.32
6/13/2013	9:26 PM	60.2	60.2	60.2	96	6	NE	11	NNE	60.7	29.37	0	0.21
6/13/2013	9:27 PM	60.2	60.2	60.2	96	4	NE	8	NE	60.7	29.369	0	0.15
6/13/2013	9:28 PM	60.2	60.2	60.2	96	3	NE	8	NNE	60.7	29.37	0.01	0.15
6/13/2013	9:29 PM	60.2	60.2	60.2	96	4	ENE	8	NE	60.7	29.37	0	0.15
6/13/2013	9:30 PM	60.2	60.2	60.2	96	6	NE	9	NE	60.7	29.371	0	0.15
6/13/2013	9:31 PM	60.2	60.2	60.2	96	5	NE	10	ENE	60.7	29.37	0	0.15
6/13/2013	9:32 PM	60.2	60.2	60.2	96	5	NE	9	NE	60.7	29.373	0	0.12

Date	Time	Temp Out	Hi Temp	Low Temp	Out Hum	Wind Speed	Wind Dir	Hi Speed	Hi Dir	Heat Index	Bar	Rain	Rain Rate
6/13/2013	9:33 PM	60.2	60.2	60.2	96	5	NE	8	NNE	60.7	29.372	0	0.1
6/13/2013	9:34 PM	60.2	60.2	60.2	96	4	NE	7	NE	60.7	29.374	0	0.09
6/13/2013	9:35 PM	60.2	60.2	60.2	96	7	NE	9	NNE	60.7	29.371	0	0.08
6/13/2013	9:36 PM	60.2	60.2	60.2	96	4	NE	6	NE	60.7	29.376	0	0.07
6/13/2013	9:37 PM	60.2	60.2	60.2	96	6	NE	8	NNE	60.7	29.376	0	0.06
6/13/2013	9:38 PM	60.2	60.2	60.2	96	5	NE	7	NE	60.7	29.377	0	0.06
6/13/2013	9:39 PM	60.2	60.2	60.2	95	4	NE	6	NE	60.6	29.378	0.01	0.06
6/13/2013	9:40 PM	60.2	60.2	60.2	95	2	NNE	3	NNE	60.6	29.379	0	0.06
6/13/2013	9:41 PM	60.2	60.3	60.2	96	4	NE	6	NW	60.7	29.38	0	0.06
6/13/2013	9:42 PM	60.2	60.3	60.2	95	5	NE	10	ENE	60.6	29.379	0	0.06
6/13/2013	9:43 PM	60.2	60.2	60.2	95	6	NE	8	E	60.6	29.379	0	0.06
6/13/2013	9:44 PM	60.1	60.2	60.1	95	6	NE	9	N	60.5	29.378	0	0.1
6/13/2013	9:45 PM	60	60.1	60	95	7	NE	9	ENE	60.4	29.377	0.01	0.1
6/13/2013	9:46 PM	60	60	60	95	5	NE	8	NE	60.4	29.379	0.01	0.39
6/13/2013	9:47 PM	60	60	60	95	5	NE	7	NE	60.4	29.378	0	0.45
6/13/2013	9:48 PM	60	60	60	95	5	NE	8	NE	60.4	29.378	0.01	0.45
6/13/2013	9:49 PM	60	60	60	95	6	NE	8	NNE	60.4	29.378	0.01	0.45
6/13/2013	9:50 PM	59.9	60	59.9	95	4	NE	7	NNE	60.3	29.379	0.01	0.65
6/13/2013	9:51 PM	59.9	59.9	59.9	95	4	NE	8	NE	60.3	29.38	0.01	0.65
6/13/2013	9:52 PM	60	60	59.9	95	4	NE	6	NNE	60.4	29.379	0	0.46
6/13/2013	9:53 PM	59.9	60	59.9	95	3	NE	4	NE	60.3	29.379	0.01	0.46
6/13/2013	9:54 PM	59.9	59.9	59.9	95	6	ENE	10	ENE	60.3	29.378	0	0.31
6/13/2013	9:55 PM	59.9	59.9	59.9	95	4	ENE	8	NE	60.3	29.378	0.01	0.31
6/13/2013	9:56 PM	59.9	59.9	59.9	95	7	NE	10	ENE	60.3	29.377	0.01	0.54
6/13/2013	9:57 PM	59.8	59.8	59.8	95	7	NE	10	NE	60.2	29.375	0.01	0.54
6/13/2013	9:58 PM	59.8	59.8	59.8	95	5	NNE	8	NNE	60.2	29.374	0.01	0.58
6/13/2013	9:59 PM	59.7	59.8	59.7	95	8	NNE	12	NE	60.1	29.374	0	0.41
6/13/2013	10:00 PM	59.7	59.7	59.7	95	6	NNE	10	NE	60.1	29.373	0.01	0.72
6/13/2013	10:01 PM	59.7	59.7	59.7	95	7	NE	10	E	60.1	29.372	0.01	0.72
6/13/2013	10:02 PM	59.6	59.7	59.6	95	6	NE	10	ENE	60	29.373	0.01	0.73
6/13/2013	10:03 PM	59.6	59.6	59.6	95	7	NE	13	NNE	60	29.373	0.01	0.73
6/13/2013	10:04 PM	59.6	59.6	59.6	95	4	NE	6	NE	60	29.372	0.01	0.49
6/13/2013	10:05 PM	59.6	59.6	59.6	95	6	NE	8	NE	60	29.37	0.01	0.56
6/13/2013	10:06 PM	59.6	59.6	59.5	95	4	NE	6	NNE	60	29.371	0	0.44
6/13/2013	10:07 PM	59.5	59.6	59.5	95	8	NNE	12	NNE	59.9	29.369	0.01	0.44
6/13/2013	10:08 PM	59.5	59.5	59.5	95	6	NNE	8	E	59.9	29.367	0	0.26
6/13/2013	10:09 PM	59.5	59.5	59.5	95	5	NE	8	NNE	59.9	29.368	0.01	0.51
6/13/2013	10:10 PM	59.5	59.5	59.5	95	7	NE	13	NE	59.9	29.366	0	0.32
6/13/2013	10:11 PM	59.4	59.4	59.4	94	6	NE	10	NE	59.8	29.364	0.01	0.32
6/13/2013	10:12 PM	59.4	59.4	59.4	95	6	NE	11	E	59.8	29.365	0.01	0.48
6/13/2013	10:13 PM	59.3	59.4	59.3	95	7	NE	11	NNE	59.7	29.366	0.01	0.48
6/13/2013	10:14 PM	59.3	59.3	59.3	95	5	ENE	10	N	59.7	29.365	0.01	0.58
6/13/2013	10:15 PM	59.3	59.3	59.3	95	4	ENE	8	ENE	59.7	29.365	0	0.45
6/13/2013	10:16 PM	59.3	59.3	59.3	95	7	NE	12	NNE	59.7	29.364	0.01	0.45
6/13/2013	10:17 PM	59.2	59.3	59.2	95	9	NE	14	E	59.6	29.362	0.01	0.47
6/13/2013	10:18 PM	59.1	59.2	59.1	94	9	NE	15	NNE	59.5	29.362	0	0.34
6/13/2013	10:19 PM	59.1	59.1	59.1	95	8	NE	12	NE	59.5	29.362	0	0.23
6/13/2013	10:20 PM	59	59.1	59	95	5	NE	8	E	59.4	29.363	0	0.17
6/13/2013	10:21 PM	59	59.1	59	95	7	NE	13	E	59.4	29.361	0.01	0.17
6/13/2013	10:22 PM	59	59	59	95	4	ENE	8	ENE	59.4	29.361	0	0.16
6/13/2013	10:23 PM	59	59	59	95	8	NE	14	NNE	59.4	29.36	0.01	0.24
6/13/2013	10:24 PM	58.9	59	58.9	95	6	NE	9	ENE	59.3	29.358	0	0.24
6/13/2013	10:25 PM	58.9	58.9	58.9	95	7	NE	13	NE	59.3	29.36	0	0.24
6/13/2013	10:26 PM	58.8	58.9	58.8	95	9	NE	16	ENE	59.2	29.357	0	0.18
6/13/2013	10:27 PM	58.7	58.8	58.7	94	9	NE	14	NE	59	29.355	0	0.14
6/13/2013	10:28 PM	58.6	58.7	58.6	94	7	ENE	13	NE	58.9	29.353	0.01	0.14
6/13/2013	10:29 PM	58.6	58.6	58.6	94	11	NE	15	NNE	58.9	29.356	0	0.13
6/13/2013	10:30 PM	58.5	58.5	58.5	94	10	NNE	14	NNW	58.8	29.352	0	0.13
6/13/2013	10:31 PM	58.4	58.5	58.4	94	6	NNE	11	E	58.7	29.353	0	0.15
6/13/2013	10:32 PM	58.4	58.5	58.4	94	11	NE	18	ENE	58.7	29.348	0.01	0.15
6/13/2013	10:33 PM	58.4	58.4	58.4	94	9	NE	15	NNE	58.7	29.348	0	0.15
6/13/2013	10:34 PM	58.3	58.4	58.3	94	11	ENE	21	ENE	58.6	29.348	0	0.15
6/13/2013	10:35 PM	58.3	58.3	58.3	94	10	ENE	14	ENE	58.6	29.351	0	0.15
6/13/2013	10:36 PM	58.2	58.3	58.2	94	7	ENE	10	ENE	58.5	29.349	0	0.12
6/13/2013	10:37 PM	58.2	58.2	58.2	94	11	NE	15	ENE	58.5	29.349	0	0.1
6/13/2013	10:38 PM	58.2	58.2	58.2	94	8	NE	13	NE	58.5	29.349	0	0.09
6/13/2013	10:39 PM	58.2	58.2	58.2	94	12	NE	18	NE	58.5	29.35	0.01	0.09
6/13/2013	10:40 PM	58.1	58.2	58.1	94	13	NE	22	NNE	58.4	29.347	0	0.08

Date	Time	Temp Out	Hi Temp	Low Temp	Out Hum	Wind Speed	Wind Dir	Hi Speed	Hi Dir	Heat Index	Bar	Rain	Rain Rate
6/13/2013	10:41 PM	58.2	58.2	58.1	94	7	NE	13	NE	58.5	29.351	0	0.08
6/13/2013	10:42 PM	58.2	58.2	58.1	94	10	ENE	21	ENE	58.5	29.348	0	0.08
6/13/2013	10:43 PM	58.1	58.1	58.1	94	11	NE	18	NNE	58.4	29.343	0.01	0.18
6/13/2013	10:44 PM	58.1	58.1	58.1	94	13	NE	20	NNE	58.4	29.345	0	0.18
6/13/2013	10:45 PM	58.1	58.1	58	94	10	NNE	13	NNE	58.4	29.345	0	0.18
6/13/2013	10:46 PM	58.1	58.1	58	94	7	NNE	14	E	58.4	29.348	0	0.15
6/13/2013	10:47 PM	58	58.1	58	94	8	ENE	13	E	58.3	29.352	0	0.13
6/13/2013	10:48 PM	58	58	58	94	9	ENE	12	NNE	58.3	29.35	0	0.1
6/13/2013	10:49 PM	57.9	58	57.9	94	11	NE	23	ENE	58.2	29.347	0	0.09
6/13/2013	10:50 PM	57.9	57.9	57.9	93	7	ENE	10	NE	58.1	29.348	0	0.08
6/13/2013	10:51 PM	57.8	57.9	57.8	93	10	NE	18	E	58	29.352	0	0.07
6/13/2013	10:52 PM	57.8	57.8	57.8	93	10	ENE	15	ENE	58	29.349	0	0.06
6/13/2013	10:53 PM	57.7	57.8	57.7	93	6	ENE	11	ENE	57.9	29.355	0	0.06
6/13/2013	10:54 PM	57.7	57.7	57.7	94	6	NE	10	E	57.9	29.355	0	0.05
6/13/2013	10:55 PM	57.7	57.7	57.7	94	8	NE	13	NE	57.9	29.353	0	0.05
6/13/2013	10:56 PM	57.7	57.7	57.7	94	9	NNE	14	E	57.9	29.358	0.01	0.05
6/13/2013	10:57 PM	57.7	57.7	57.7	93	8	NE	11	ENE	57.9	29.352	0	0.05
6/13/2013	10:58 PM	57.7	57.7	57.7	93	8	NE	13	E	57.9	29.353	0	0.05
6/13/2013	10:59 PM	57.6	57.7	57.6	93	8	NE	12	NE	57.8	29.349	0	0.05
6/13/2013	11:00 PM	57.6	57.6	57.6	93	5	E	9	E	57.8	29.355	0	0.05
6/13/2013	11:01 PM	57.6	57.6	57.6	93	6	E	9	NE	57.8	29.358	0.01	0.11
6/13/2013	11:02 PM	57.6	57.6	57.6	93	7	ENE	15	NE	57.8	29.359	0	0.11
6/13/2013	11:03 PM	57.6	57.6	57.6	93	9	ENE	16	E	57.8	29.356	0.01	0.31
6/13/2013	11:04 PM	57.6	57.6	57.6	93	6	NE	10	NNE	57.8	29.36	0	0.31
6/13/2013	11:05 PM	57.5	57.6	57.5	94	9	NE	15	E	57.7	29.357	0	0.24
6/13/2013	11:06 PM	57.5	57.5	57.5	93	8	NE	15	NE	57.7	29.358	0.01	0.24
6/13/2013	11:07 PM	57.5	57.5	57.5	94	9	E	13	ENE	57.7	29.358	0	0.21
6/13/2013	11:08 PM	57.5	57.5	57.5	94	10	ENE	16	ENE	57.7	29.36	0	0.21
6/13/2013	11:09 PM	57.5	57.5	57.4	94	9	NE	14	ENE	57.7	29.358	0	0.17
6/13/2013	11:10 PM	57.4	57.5	57.4	94	7	NE	9	E	57.6	29.357	0.01	0.17
6/13/2013	11:11 PM	57.5	57.5	57.5	94	9	ENE	14	ENE	57.7	29.358	0	0.15
6/13/2013	11:12 PM	57.4	57.5	57.4	94	11	E	22	E	57.6	29.358	0	0.15
6/13/2013	11:13 PM	57.3	57.4	57.3	93	6	NE	9	E	57.5	29.358	0	0.16
6/13/2013	11:14 PM	57.3	57.3	57.3	94	10	NNE	17	NE	57.5	29.358	0.01	0.16
6/13/2013	11:15 PM	57.3	57.3	57.3	94	10	E	17	E	57.5	29.36	0	0.16
6/13/2013	11:16 PM	57.3	57.3	57.3	93	9	NE	15	ESE	57.5	29.354	0	0.16
6/13/2013	11:17 PM	57.2	57.2	57.2	94	8	ENE	11	NNE	57.4	29.359	0	0.15
6/13/2013	11:18 PM	57.2	57.2	57.2	94	10	ENE	16	ENE	57.4	29.359	0	0.12
6/13/2013	11:19 PM	57.2	57.2	57.2	93	8	ENE	14	ENE	57.4	29.36	0.01	0.12
6/13/2013	11:20 PM	57.2	57.2	57.2	93	8	ENE	13	E	57.4	29.362	0	0.12
6/13/2013	11:21 PM	57.1	57.2	57.1	94	6	NE	11	ENE	57.3	29.358	0.01	0.23
6/13/2013	11:22 PM	57.1	57.2	57.1	94	10	ENE	19	ENE	57.3	29.361	0	0.23
6/13/2013	11:23 PM	57.1	57.1	57.1	94	11	NNE	19	NE	57.3	29.358	0.01	0.36
6/13/2013	11:24 PM	57.1	57.1	57.1	94	9	NE	18	NE	57.3	29.358	0.01	0.4
6/13/2013	11:25 PM	57.1	57.1	57.1	94	10	E	18	E	57.3	29.36	0	0.4
6/13/2013	11:26 PM	57.1	57.1	57.1	93	8	ENE	14	NNE	57.3	29.361	0.01	0.4
6/13/2013	11:27 PM	57	57.1	57	93	10	NE	16	NE	57.2	29.361	0	0.32
6/13/2013	11:28 PM	57.1	57.1	57	93	8	ENE	11	E	57.3	29.366	0.01	0.34
6/13/2013	11:29 PM	57	57.1	57	93	5	ENE	8	E	57.2	29.365	0	0.34
6/13/2013	11:30 PM	57	57.1	57	93	10	E	18	ENE	57.2	29.365	0	0.23
6/13/2013	11:31 PM	57	57	57	93	10	E	14	E	57.2	29.366	0.01	0.23
6/13/2013	11:32 PM	56.9	57	56.9	94	8	E	11	E	57.1	29.365	0	0.2
6/13/2013	11:33 PM	56.9	56.9	56.9	94	6	ENE	13	ESE	57.1	29.366	0	0.2
6/13/2013	11:34 PM	56.9	56.9	56.9	94	5	NNE	9	NNE	57.1	29.366	0	0.17
6/13/2013	11:35 PM	56.9	56.9	56.9	94	7	NE	10	NNE	57.1	29.365	0.01	0.17
6/13/2013	11:36 PM	56.9	56.9	56.9	94	6	ENE	11	NE	57.1	29.364	0	0.17
6/13/2013	11:37 PM	56.9	56.9	56.9	94	9	NE	16	ESE	57.1	29.367	0	0.17
6/13/2013	11:38 PM	56.9	56.9	56.9	94	8	E	15	E	57.1	29.369	0.01	0.17
6/13/2013	11:39 PM	56.9	56.9	56.9	94	7	E	14	E	57.1	29.365	0	0.16
6/13/2013	11:40 PM	56.9	56.9	56.8	94	5	E	11	NNE	57.1	29.363	0	0.16
6/13/2013	11:41 PM	56.9	56.9	56.9	94	7	NNE	13	NNE	57.1	29.359	0	0.16
6/13/2013	11:42 PM	56.9	56.9	56.9	94	10	ENE	18	NNE	57.1	29.36	0	0.14
6/13/2013	11:43 PM	56.9	56.9	56.9	94	10	NE	17	ENE	57.1	29.36	0	0.11
6/13/2013	11:44 PM	56.9	56.9	56.9	94	8	NE	11	ENE	57.1	29.363	0	0.1
6/13/2013	11:45 PM	57	57	56.9	93	6	ENE	13	NNE	57.2	29.364	0	0.08
6/13/2013	11:46 PM	57	57	57	93	8	ENE	13	ENE	57.2	29.366	0.01	0.08
6/13/2013	11:47 PM	57	57	57	93	9	NE	15	NE	57.2	29.365	0	0.08
6/13/2013	11:48 PM	57	57	57	93	10	ENE	16	E	57.2	29.365	0	0.08

Date	Time	Temp Out	Hi Temp	Low Temp	Out Hum	Wind Speed	Wind Dir	Hi Speed	Hi Dir	Heat Index	Bar	Rain	Rain Rate
6/13/2013	11:49 PM	57	57	57	93	10	ENE	16	E	57.2	29.368	0	0.08
6/13/2013	11:50 PM	57	57	57	93	5	NE	9	E	57.2	29.367	0	0.08
6/13/2013	11:51 PM	57	57	57	93	8	NE	13	ENE	57.2	29.37	0	0.1
6/13/2013	11:52 PM	57	57	57	93	8	E	15	E	57.2	29.373	0.01	0.1
6/13/2013	11:53 PM	57	57	57	93	8	NE	13	ENE	57.2	29.372	0	0.1
6/13/2013	11:54 PM	57	57	57	93	4	NE	9	ENE	57.2	29.374	0	0.1
6/13/2013	11:55 PM	57	57	57	93	6	NE	10	NE	57.2	29.375	0	0.1
6/13/2013	11:56 PM	57	57	57	93	8	NE	13	E	57.2	29.375	0	0.1
6/13/2013	11:57 PM	56.9	57	56.9	93	9	ENE	13	NE	57.1	29.374	0	0.1
6/13/2013	11:58 PM	56.9	56.9	56.9	93	7	NE	13	NE	57.1	29.377	0.01	0.1
6/13/2013	11:59 PM	56.9	56.9	56.9	93	8	NE	12	ESE	57.1	29.374	0	0.1
6/14/2013	12:00 AM	56.9	56.9	56.9	93	6	NE	13	E	57.1	29.375	0	0.1

Date	Time	Temp Out	Hi Temp	Low Temp	Out Hum	Wind Speed	Wind Dir	Hi Speed	Hi Dir	Heat Index	Bar	Rain	Rain Rate
6/14/2013	12:01 AM	56.9	56.9	56.9	93	6	NE	9	NE	57.1	29.375	0	0.1
6/14/2013	12:02 AM	56.9	56.9	56.9	93	6	NE	14	NE	57.1	29.375	0	0.1
6/14/2013	12:03 AM	56.9	56.9	56.9	93	8	NNE	12	ENE	57.1	29.376	0.01	0.11
6/14/2013	12:04 AM	56.9	56.9	56.9	93	8	NE	14	ENE	57.1	29.376	0	0.11
6/14/2013	12:05 AM	56.9	56.9	56.9	93	4	NE	9	NNE	57.1	29.376	0	0.11
6/14/2013	12:06 AM	56.9	56.9	56.9	93	5	NE	8	ENE	57.1	29.373	0	0.11
6/14/2013	12:07 AM	56.9	56.9	56.9	93	6	NNE	9	ENE	57.1	29.378	0	0.11
6/14/2013	12:08 AM	56.9	56.9	56.9	93	11	NNE	17	NE	57.1	29.376	0	0.11
6/14/2013	12:09 AM	56.9	56.9	56.9	93	12	NNE	18	NNE	57.1	29.375	0.01	0.11
6/14/2013	12:10 AM	56.9	56.9	56.9	93	8	NE	13	E	57.1	29.378	0	0.1
6/14/2013	12:11 AM	56.9	56.9	56.9	93	9	NE	13	NE	57.1	29.376	0	0.1
6/14/2013	12:12 AM	56.9	56.9	56.9	93	6	NNE	11	E	57.1	29.378	0	0.1
6/14/2013	12:13 AM	57	57	56.9	93	7	NE	12	NE	57.2	29.378	0	0.13
6/14/2013	12:14 AM	56.9	57	56.9	93	8	NE	11	NE	57.1	29.377	0.01	0.13
6/14/2013	12:15 AM	56.9	56.9	56.9	93	6	NE	11	E	57.1	29.381	0	0.13
6/14/2013	12:16 AM	57	57	56.9	93	5	NE	9	NE	57.2	29.381	0	0.13
6/14/2013	12:17 AM	57	57	57	93	8	NE	14	E	57.2	29.381	0	0.13
6/14/2013	12:18 AM	57	57	56.9	93	6	NE	11	NE	57.2	29.379	0.01	0.13
6/14/2013	12:19 AM	56.9	57	56.9	93	6	NE	10	ENE	57.1	29.381	0	0.13
6/14/2013	12:20 AM	57	57	56.9	93	9	NE	14	NE	57.2	29.379	0	0.13
6/14/2013	12:21 AM	57	57	56.9	93	10	E	15	E	57.2	29.379	0	0.13
6/14/2013	12:22 AM	56.9	57	56.9	93	6	NE	10	ENE	57.1	29.381	0	0.13
6/14/2013	12:23 AM	56.9	56.9	56.9	93	10	NE	14	NNE	57.1	29.378	0.01	0.13
6/14/2013	12:24 AM	56.9	56.9	56.9	93	7	ENE	12	N	57.1	29.38	0	0.11
6/14/2013	12:25 AM	56.9	57	56.9	93	9	E	15	E	57.1	29.379	0	0.11
6/14/2013	12:26 AM	57	57	56.9	93	6	NE	13	ENE	57.2	29.379	0	0.11
6/14/2013	12:27 AM	56.9	56.9	56.9	93	10	NE	15	NE	57.1	29.376	0	0.11
6/14/2013	12:28 AM	56.9	56.9	56.9	93	9	ENE	17	E	57.1	29.378	0	0.11
6/14/2013	12:29 AM	56.9	56.9	56.9	93	10	NE	16	ENE	57.1	29.376	0	0.1
6/14/2013	12:30 AM	56.9	56.9	56.9	93	7	NE	10	E	57.1	29.379	0.01	0.1
6/14/2013	12:31 AM	56.9	56.9	56.9	93	4	NE	6	NE	57.1	29.378	0	0.09
6/14/2013	12:32 AM	56.9	56.9	56.9	93	5	NE	9	NE	57.1	29.38	0	0.09
6/14/2013	12:33 AM	56.9	56.9	56.9	93	9	ENE	15	ENE	57.1	29.38	0.01	0.2
6/14/2013	12:34 AM	56.8	56.8	56.8	93	11	NE	17	NE	57	29.378	0	0.2
6/14/2013	12:35 AM	56.7	56.7	56.7	93	9	NE	14	NNE	56.9	29.377	0	0.2
6/14/2013	12:36 AM	56.6	56.7	56.6	93	7	NE	11	N	56.8	29.381	0.01	0.2
6/14/2013	12:37 AM	56.5	56.6	56.5	93	10	NE	16	ENE	56.7	29.38	0	0.19
6/14/2013	12:38 AM	56.4	56.5	56.4	93	8	NNE	12	NNE	56.6	29.381	0	0.19
6/14/2013	12:39 AM	56.3	56.4	56.3	93	10	NE	16	NE	56.5	29.376	0	0.16
6/14/2013	12:40 AM	56.2	56.3	56.2	93	9	NE	15	NE	56.4	29.381	0	0.13
6/14/2013	12:41 AM	56.2	56.2	56.2	93	9	NE	14	ENE	56.4	29.382	0.01	0.13
6/14/2013	12:42 AM	56.2	56.2	56.2	93	7	NE	11	NE	56.4	29.384	0	0.11
6/14/2013	12:43 AM	56.1	56.2	56.1	93	9	NNE	15	NNE	56.3	29.387	0	0.11
6/14/2013	12:44 AM	56.1	56.1	56.1	93	10	NE	13	NE	56.3	29.383	0	0.11
6/14/2013	12:45 AM	56	56.1	56	93	8	NNE	13	E	56.2	29.385	0	0.11
6/14/2013	12:46 AM	56	56	56	93	6	NE	9	ENE	56.2	29.387	0	0.11
6/14/2013	12:47 AM	56	56	56	93	7	NE	9	NE	56.2	29.387	0	0.09
6/14/2013	12:48 AM	56	56	56	93	7	NE	13	NE	56.2	29.389	0	0.08
6/14/2013	12:49 AM	56	56	56	93	9	NE	14	NE	56.2	29.384	0	0.07
6/14/2013	12:50 AM	55.9	55.9	55.9	93	11	NE	19	NE	56.1	29.386	0	0.06
6/14/2013	12:51 AM	55.9	55.9	55.9	93	8	NE	12	NE	56.1	29.387	0.01	0.06
6/14/2013	12:52 AM	55.8	55.9	55.8	93	6	NE	19	NE	56	29.389	0	0.06
6/14/2013	12:53 AM	55.8	55.9	55.8	93	8	NE	12	NE	56	29.386	0	0.06
6/14/2013	12:54 AM	55.8	55.8	55.8	93	8	NE	13	N	56	29.388	0	0.06
6/14/2013	12:55 AM	55.7	55.8	55.7	93	8	NE	16	N	55.9	29.387	0	0.06
6/14/2013	12:56 AM	55.7	55.7	55.7	93	11	NE	20	NE	55.9	29.389	0	0.06
6/14/2013	12:57 AM	55.7	55.7	55.7	93	11	NE	19	NNE	55.9	29.39	0	0.06
6/14/2013	12:58 AM	55.7	55.7	55.7	93	11	NE	20	NNE	55.9	29.387	0	0.06
6/14/2013	12:59 AM	55.6	55.6	55.6	93	9	NE	14	NE	55.8	29.389	0	0.06
6/14/2013	1:00 AM	55.6	55.6	55.6	93	10	NNE	18	N	55.8	29.389	0	0.06
6/14/2013	1:01 AM	55.6	55.6	55.6	93	9	NE	13	NE	55.8	29.39	0	0.06
6/14/2013	1:02 AM	55.5	55.6	55.5	93	9	NNE	13	NE	55.7	29.391	0	0.05
6/14/2013	1:03 AM	55.5	55.5	55.5	93	10	NE	15	NE	55.7	29.391	0	0.05
6/14/2013	1:04 AM	55.5	55.5	55.5	93	9	NNE	14	NNE	55.7	29.39	0	0.04
6/14/2013	1:05 AM	55.5	55.5	55.4	93	8	NE	15	NE	55.7	29.396	0	0.04
6/14/2013	1:06 AM	55.4	55.5	55.4	93	10	ENE	14	ENE	55.6	29.391	0.01	0.04
6/14/2013	1:07 AM	55.4	55.4	55.4	93	10	NE	17	NE	55.6	29.397	0	0.04
6/14/2013	1:08 AM	55.4	55.4	55.4	93	8	ENE	11	NE	55.6	29.394	0	0.04
6/14/2013	1:09 AM	55.4	55.4	55.4	93	5	NE	9	ENE	55.6	29.397	0	0.04
6/14/2013	1:10 AM	55.4	55.4	55.4	93	6	NE	10	NNE	55.6	29.399	0	0.04

Date	Time	Temp Out	Hi Temp	Low Temp	Out Hum	Wind Speed	Wind Dir	Hi Speed	Hi Dir	Heat Index	Bar	Rain	Rain Rate
6/14/2013	1:11 AM	55.4	55.4	55.4	93	10	NE	15	ENE	55.6	29.398	0	0.04
6/14/2013	1:12 AM	55.3	55.4	55.3	93	5	NE	11	NNE	55.5	29.396	0	0.04
6/14/2013	1:13 AM	55.3	55.3	55.3	93	7	NNE	16	NE	55.5	29.399	0	0.04
6/14/2013	1:14 AM	55.3	55.3	55.3	93	9	NE	13	NE	55.5	29.399	0	0.04
6/14/2013	1:15 AM	55.3	55.3	55.3	93	7	NNE	10	NNE	55.5	29.398	0	0.04
6/14/2013	1:16 AM	55.3	55.3	55.3	93	9	NNE	13	NNE	55.5	29.399	0	0.04
6/14/2013	1:17 AM	55.2	55.2	55.2	93	8	NE	12	NE	55.4	29.399	0	0.04
6/14/2013	1:18 AM	55.2	55.2	55.2	93	7	NE	11	NNE	55.4	29.4	0	0.04
6/14/2013	1:19 AM	55.1	55.2	55.1	93	10	NNE	13	NNE	55.3	29.401	0	0.04
6/14/2013	1:20 AM	55.1	55.1	55.1	93	5	NE	11	ENE	55.3	29.402	0	0.04
6/14/2013	1:21 AM	55.1	55.1	55.1	93	8	NE	11	NE	55.3	29.403	0	0.04
6/14/2013	1:22 AM	55.1	55.1	55.1	93	8	NE	13	ENE	55.3	29.405	0	0
6/14/2013	1:23 AM	55	55.1	55	93	11	NE	16	NW	55.2	29.404	0	0
6/14/2013	1:24 AM	55	55	55	92	10	NE	17	NE	55.1	29.403	0	0
6/14/2013	1:25 AM	55	55	55	93	9	NE	13	NE	55.2	29.403	0.01	0
6/14/2013	1:26 AM	55.1	55.1	55	93	7	NNE	11	NE	55.3	29.406	0	0
6/14/2013	1:27 AM	55	55	55	92	8	NNE	11	NNE	55.1	29.407	0	0
6/14/2013	1:28 AM	55	55	55	92	8	NE	14	NNE	55.1	29.41	0	0
6/14/2013	1:29 AM	55	55	55	93	4	NNE	5	NNE	55.2	29.411	0	0
6/14/2013	1:30 AM	55	55	55	93	8	NE	16	NE	55.2	29.411	0	0
6/14/2013	1:31 AM	54.9	55	54.9	92	8	NE	11	NE	55	29.411	0	0
6/14/2013	1:32 AM	54.9	54.9	54.9	92	7	N	10	NNE	55	29.412	0	0
6/14/2013	1:33 AM	54.9	55	54.9	92	6	NE	9	NE	55	29.413	0	0
6/14/2013	1:34 AM	54.9	55	54.9	93	6	NE	10	NW	55.1	29.414	0	0
6/14/2013	1:35 AM	54.9	55	54.9	93	7	NE	12	NNE	55.1	29.415	0	0
6/14/2013	1:36 AM	54.9	54.9	54.9	93	6	NNE	14	ENE	55.1	29.414	0	0
6/14/2013	1:37 AM	54.9	54.9	54.9	93	9	NE	13	NNE	55.1	29.412	0	0
6/14/2013	1:38 AM	54.9	54.9	54.9	93	10	NE	15	NE	55.1	29.413	0	0
6/14/2013	1:39 AM	55	55	54.9	93	6	NE	9	NNE	55.2	29.416	0	0
6/14/2013	1:40 AM	55	55	54.9	93	8	NE	10	NE	55.2	29.417	0	0
6/14/2013	1:41 AM	55	55	54.9	93	7	NE	9	NE	55.2	29.418	0	0
6/14/2013	1:42 AM	55	55	55	93	8	ENE	15	ENE	55.2	29.418	0	0
6/14/2013	1:43 AM	55	55	55	93	12	NE	19	ENE	55.2	29.415	0	0
6/14/2013	1:44 AM	55	55	55	93	10	N	17	N	55.2	29.412	0	0
6/14/2013	1:45 AM	55	55	55	93	10	NNE	14	NNE	55.2	29.415	0	0
6/14/2013	1:46 AM	55	55	55	93	9	NE	14	NE	55.2	29.417	0	0
6/14/2013	1:47 AM	55	55	55	93	7	NE	15	NE	55.2	29.416	0	0
6/14/2013	1:48 AM	55.1	55.1	55	93	5	NNE	8	NNE	55.3	29.419	0	0
6/14/2013	1:49 AM	55.1	55.1	55.1	93	7	NE	14	NNE	55.3	29.421	0	0
6/14/2013	1:50 AM	55.1	55.1	55.1	93	9	NE	17	NE	55.3	29.421	0.01	0
6/14/2013	1:51 AM	55.1	55.1	55.1	93	8	NE	13	N	55.3	29.419	0	0
6/14/2013	1:52 AM	55.1	55.1	55.1	93	9	NE	15	NE	55.3	29.415	0	0
6/14/2013	1:53 AM	55.1	55.1	55.1	93	13	NE	18	N	55.3	29.417	0	0
6/14/2013	1:54 AM	55.1	55.1	55.1	93	7	NE	12	NW	55.3	29.419	0	0
6/14/2013	1:55 AM	55.1	55.2	55.1	93	8	NNE	15	ENE	55.3	29.422	0	0
6/14/2013	1:56 AM	55.2	55.2	55.1	93	7	N	13	NNE	55.4	29.42	0	0
6/14/2013	1:57 AM	55.2	55.2	55.1	93	11	NE	20	ENE	55.4	29.418	0	0
6/14/2013	1:58 AM	55.2	55.2	55.2	93	10	NE	15	ENE	55.4	29.423	0	0
6/14/2013	1:59 AM	55.2	55.2	55.2	93	9	NNE	14	NNE	55.4	29.426	0	0
6/14/2013	2:00 AM	55.1	55.2	55.1	93	10	NNE	16	NE	55.3	29.428	0.01	0.06
6/14/2013	2:01 AM	55.1	55.2	55.1	93	8	NNE	13	NE	55.3	29.426	0	0.06
6/14/2013	2:02 AM	55.2	55.2	55.1	93	6	NNE	13	N	55.4	29.43	0	0.06
6/14/2013	2:03 AM	55.1	55.2	55.1	93	13	NNE	16	NE	55.3	29.427	0	0.06
6/14/2013	2:04 AM	55.1	55.1	55.1	93	7	N	10	NE	55.3	29.428	0	0.06
6/14/2013	2:05 AM	55.2	55.2	55.1	93	7	NE	10	NE	55.4	29.432	0.01	0.13
6/14/2013	2:06 AM	55.2	55.2	55.2	93	8	NNE	11	NNE	55.4	29.437	0	0.13
6/14/2013	2:07 AM	55.2	55.2	55.2	93	9	NNE	13	NE	55.4	29.433	0	0.13
6/14/2013	2:08 AM	55.2	55.2	55.1	93	6	NE	11	NNE	55.4	29.433	0	0.13
6/14/2013	2:09 AM	55.2	55.2	55.2	93	6	NNE	9	NE	55.4	29.436	0.01	0.13
6/14/2013	2:10 AM	55.2	55.2	55.2	93	7	NE	11	ENE	55.4	29.436	0	0.13
6/14/2013	2:11 AM	55.2	55.2	55.2	93	9	NE	15	NE	55.4	29.437	0	0.13
6/14/2013	2:12 AM	55.2	55.2	55.2	93	8	NNE	15	NE	55.4	29.436	0	0.13
6/14/2013	2:13 AM	55.2	55.2	55.2	93	7	NNE	11	ENE	55.4	29.439	0	0.13
6/14/2013	2:14 AM	55.3	55.3	55.2	93	9	NE	13	NE	55.5	29.44	0	0.12
6/14/2013	2:15 AM	55.3	55.3	55.3	93	9	NNE	13	NNE	55.5	29.439	0.01	0.12
6/14/2013	2:16 AM	55.3	55.3	55.2	93	5	NNE	11	ENE	55.5	29.441	0	0.12
6/14/2013	2:17 AM	55.2	55.2	55.2	93	7	NNE	8	N	55.4	29.442	0	0.12
6/14/2013	2:18 AM	55.2	55.2	55.2	93	12	NE	17	N	55.4	29.446	0	0.12
6/14/2013	2:19 AM	55.2	55.2	55.2	93	9	NNE	14	NNE	55.4	29.441	0.01	0.12
6/14/2013	2:20 AM	55.2	55.2	55.2	93	6	NNE	10	ENE	55.4	29.44	0	0.12

Date	Time	Temp Out	Hi Temp	Low Temp	Out Hum	Wind Speed	Wind Dir	Hi Speed	Hi Dir	Heat Index	Bar	Rain	Rain Rate
6/14/2013	2:21 AM	55.2	55.2	55.2	93	6	NNE	12	NE	55.4	29.44	0	0.12
6/14/2013	2:22 AM	55.2	55.2	55.2	93	5	NNW	8	N	55.4	29.443	0	0.12
6/14/2013	2:23 AM	55.2	55.2	55.2	93	8	NNW	12	N	55.4	29.442	0.01	0.16
6/14/2013	2:24 AM	55.1	55.2	55.1	93	10	NE	14	NNE	55.3	29.439	0	0.16
6/14/2013	2:25 AM	55.1	55.1	55.1	93	9	NE	16	ENE	55.3	29.442	0	0.16
6/14/2013	2:26 AM	55.1	55.1	55	93	11	NE	14	ENE	55.3	29.441	0	0.16
6/14/2013	2:27 AM	55	55.1	55	93	6	NE	10	NNE	55.2	29.441	0	0.14
6/14/2013	2:28 AM	55	55	55	93	8	NNE	12	NE	55.2	29.442	0.01	0.14
6/14/2013	2:29 AM	55	55	55	93	10	NNE	16	NNE	55.2	29.443	0	0.13
6/14/2013	2:30 AM	55	55	55	93	9	NE	14	ENE	55.2	29.441	0	0.13
6/14/2013	2:31 AM	55	55	55	93	7	NE	12	NE	55.2	29.443	0.01	0.21
6/14/2013	2:32 AM	54.9	55	54.9	94	8	NE	12	NE	55.1	29.44	0	0.21
6/14/2013	2:33 AM	54.9	55	54.9	94	6	N	9	N	55.1	29.441	0	0.21
6/14/2013	2:34 AM	54.9	54.9	54.9	93	8	NE	12	N	55.1	29.44	0.01	0.21
6/14/2013	2:35 AM	54.9	54.9	54.9	94	6	NNE	8	NNW	55.1	29.439	0	0.18
6/14/2013	2:36 AM	54.9	54.9	54.9	94	7	NNE	14	NE	55.1	29.441	0.01	0.39
6/14/2013	2:37 AM	54.8	54.9	54.8	94	7	N	12	N	55	29.439	0.01	0.47
6/14/2013	2:38 AM	54.8	54.8	54.8	94	8	NNE	12	NE	55	29.438	0.01	0.47
6/14/2013	2:39 AM	54.7	54.7	54.7	94	6	NNE	9	NE	54.9	29.44	0	0.43
6/14/2013	2:40 AM	54.7	54.7	54.7	94	4	NE	8	N	54.9	29.442	0.01	0.43
6/14/2013	2:41 AM	54.7	54.7	54.7	94	8	NNE	11	NNE	54.9	29.439	0	0.36
6/14/2013	2:42 AM	54.7	54.7	54.6	94	8	NE	14	NNE	54.9	29.442	0.01	0.36
6/14/2013	2:43 AM	54.6	54.7	54.6	94	7	NE	15	NE	54.8	29.44	0	0.32
6/14/2013	2:44 AM	54.6	54.6	54.6	94	8	NNE	10	NE	54.8	29.443	0.01	0.32
6/14/2013	2:45 AM	54.6	54.6	54.6	94	7	NNE	12	N	54.8	29.442	0	0.23
6/14/2013	2:46 AM	54.6	54.6	54.6	94	7	NNE	12	NNE	54.8	29.445	0	0.23
6/14/2013	2:47 AM	54.6	54.6	54.6	94	7	NE	16	ENE	54.8	29.446	0	0.18
6/14/2013	2:48 AM	54.6	54.6	54.5	94	9	NNE	15	NE	54.8	29.443	0.01	0.18
6/14/2013	2:49 AM	54.6	54.6	54.5	94	8	NE	15	NNE	54.8	29.447	0	0.18
6/14/2013	2:50 AM	54.5	54.6	54.5	94	9	NE	14	NE	54.7	29.446	0	0.18
6/14/2013	2:51 AM	54.5	54.6	54.5	94	6	NNE	11	NNE	54.7	29.446	0	0.15
6/14/2013	2:52 AM	54.6	54.6	54.5	94	9	N	12	NNE	54.8	29.447	0	0.12
6/14/2013	2:53 AM	54.6	54.6	54.5	94	8	NNE	11	NNE	54.8	29.446	0	0.1
6/14/2013	2:54 AM	54.6	54.6	54.6	94	9	NNE	12	NNE	54.8	29.443	0.01	0.1
6/14/2013	2:55 AM	54.6	54.6	54.6	94	7	NE	11	ENE	54.8	29.447	0	0.09
6/14/2013	2:56 AM	54.6	54.6	54.6	94	7	NE	13	NE	54.8	29.447	0	0.09
6/14/2013	2:57 AM	54.6	54.6	54.6	94	10	NE	16	NNE	54.8	29.443	0	0.09
6/14/2013	2:58 AM	54.6	54.6	54.6	94	9	NE	17	N	54.8	29.443	0	0.09
6/14/2013	2:59 AM	54.7	54.7	54.6	94	7	NNE	9	N	54.9	29.449	0	0.09
6/14/2013	3:00 AM	54.7	54.7	54.6	94	6	N	11	NNE	54.9	29.451	0	0.09
6/14/2013	3:01 AM	54.7	54.7	54.7	94	7	NNE	11	NE	54.9	29.45	0	0.08
6/14/2013	3:02 AM	54.7	54.7	54.7	94	7	NNW	12	NW	54.9	29.45	0	0.07
6/14/2013	3:03 AM	54.6	54.7	54.6	94	12	N	20	NNE	54.8	29.448	0.01	0.07
6/14/2013	3:04 AM	54.6	54.6	54.6	94	9	NNE	13	NE	54.8	29.45	0	0.07
6/14/2013	3:05 AM	54.6	54.6	54.6	94	10	NE	14	ENE	54.8	29.454	0	0.07
6/14/2013	3:06 AM	54.6	54.6	54.6	94	6	NE	10	NE	54.8	29.452	0	0.07
6/14/2013	3:07 AM	54.6	54.6	54.6	94	4	NE	6	NE	54.8	29.454	0	0.07
6/14/2013	3:08 AM	54.6	54.6	54.6	94	7	N	13	NW	54.8	29.457	0	0.07
6/14/2013	3:09 AM	54.5	54.6	54.5	94	8	NNE	11	NNE	54.7	29.455	0.01	0.1
6/14/2013	3:10 AM	54.5	54.5	54.5	94	7	NE	12	NE	54.7	29.456	0	0.1
6/14/2013	3:11 AM	54.5	54.5	54.5	94	9	N	16	N	54.7	29.457	0	0.1
6/14/2013	3:12 AM	54.5	54.5	54.5	94	7	NNE	14	NNE	54.7	29.454	0	0.1
6/14/2013	3:13 AM	54.4	54.5	54.4	94	9	NW	12	NW	54.6	29.457	0	0.1
6/14/2013	3:14 AM	54.4	54.4	54.4	94	7	NNE	10	NNE	54.6	29.46	0	0.1
6/14/2013	3:15 AM	54.4	54.4	54.4	94	10	N	15	NW	54.6	29.456	0	0.09
6/14/2013	3:16 AM	54.4	54.4	54.4	94	6	NNE	10	NNE	54.6	29.461	0	0.08
6/14/2013	3:17 AM	54.4	54.4	54.4	94	7	NNE	13	NE	54.6	29.462	0.01	0.08
6/14/2013	3:18 AM	54.4	54.4	54.4	94	6	N	10	NE	54.6	29.462	0	0.07
6/14/2013	3:19 AM	54.4	54.4	54.3	94	7	NNW	11	NE	54.6	29.464	0	0.07
6/14/2013	3:20 AM	54.3	54.3	54.3	94	8	NE	15	ENE	54.5	29.464	0	0.07
6/14/2013	3:21 AM	54.3	54.3	54.3	94	6	NNW	9	N	54.5	29.464	0	0.07
6/14/2013	3:22 AM	54.3	54.3	54.3	94	8	NNE	12	NE	54.5	29.464	0	0.07
6/14/2013	3:23 AM	54.3	54.3	54.3	94	8	NNE	13	NNE	54.5	29.461	0	0.07
6/14/2013	3:24 AM	54.3	54.3	54.3	94	8	NNE	11	N	54.5	29.463	0	0.07
6/14/2013	3:25 AM	54.3	54.3	54.3	94	8	NNE	12	NNW	54.5	29.464	0	0.07
6/14/2013	3:26 AM	54.3	54.3	54.3	94	7	NNE	10	NNE	54.5	29.462	0	0.06
6/14/2013	3:27 AM	54.3	54.3	54.3	94	8	NNE	13	NE	54.5	29.462	0	0.06
6/14/2013	3:28 AM	54.2	54.3	54.2	94	7	NE	10	NE	54.4	29.459	0	0.05
6/14/2013	3:29 AM	54.2	54.2	54.2	94	8	NNE	12	NNE	54.4	29.461	0	0.05
6/14/2013	3:30 AM	54.2	54.2	54.2	94	7	NNE	11	NNW	54.4	29.46	0.01	0.05

Date	Time	Temp Out	Hi Temp	Low Temp	Out Hum	Wind Speed	Wind Dir	Hi Speed	Hi Dir	Heat Index	Bar	Rain	Rain Rate
6/14/2013	3:31 AM	54.2	54.2	54.2	94	8	NNE	11	NE	54.4	29.46	0	0.05
6/14/2013	3:32 AM	54.2	54.2	54.2	94	6	NNE	10	NW	54.4	29.464	0	0.05
6/14/2013	3:33 AM	54.2	54.2	54.2	94	6	N	8	NNE	54.4	29.465	0	0.05
6/14/2013	3:34 AM	54.2	54.2	54.2	94	6	NE	9	NE	54.4	29.466	0	0.05
6/14/2013	3:35 AM	54.2	54.2	54.2	94	6	NE	8	NNE	54.4	29.465	0	0.05
6/14/2013	3:36 AM	54.2	54.2	54.2	94	8	N	12	NNE	54.4	29.467	0	0.05
6/14/2013	3:37 AM	54.1	54.2	54.1	94	5	NNW	9	WNW	54.3	29.467	0	0.05
6/14/2013	3:38 AM	54.1	54.2	54.1	94	5	NE	7	NNW	54.3	29.469	0	0.05
6/14/2013	3:39 AM	54.1	54.1	54.1	94	7	NW	12	N	54.3	29.471	0	0.05
6/14/2013	3:40 AM	54.1	54.1	54.1	94	9	NE	13	NE	54.3	29.472	0	0.05
6/14/2013	3:41 AM	54.1	54.1	54.1	94	6	NNE	10	NE	54.3	29.473	0	0.05
6/14/2013	3:42 AM	54.1	54.1	54.1	94	5	NNE	8	N	54.3	29.471	0	0.05
6/14/2013	3:43 AM	54.1	54.1	54.1	94	9	NE	13	NE	54.3	29.474	0	0.04
6/14/2013	3:44 AM	54.1	54.1	54.1	94	6	NNE	9	NNE	54.3	29.469	0	0.04
6/14/2013	3:45 AM	54.1	54.1	54.1	94	7	NNE	9	NE	54.3	29.471	0	0.04
6/14/2013	3:46 AM	54.1	54.1	54.1	94	5	N	9	NNW	54.3	29.472	0	0.04
6/14/2013	3:47 AM	54.1	54.1	54.1	94	6	N	8	N	54.3	29.471	0	0
6/14/2013	3:48 AM	54.1	54.1	54.1	94	7	N	11	NNE	54.3	29.471	0	0
6/14/2013	3:49 AM	54.1	54.1	54.1	94	6	N	12	NW	54.3	29.471	0	0
6/14/2013	3:50 AM	54.1	54.1	54.1	94	7	NNE	10	NNW	54.3	29.47	0.01	0
6/14/2013	3:51 AM	54.1	54.1	54.1	94	8	NNE	13	NNE	54.3	29.47	0	0
6/14/2013	3:52 AM	54	54.1	54	94	7	N	9	N	54.2	29.474	0	0
6/14/2013	3:53 AM	54	54.1	54	94	6	NW	9	NNW	54.2	29.475	0	0
6/14/2013	3:54 AM	54.1	54.1	54.1	94	5	NNE	8	NE	54.3	29.476	0	0
6/14/2013	3:55 AM	54.1	54.1	54.1	94	5	NNE	8	NE	54.3	29.48	0	0
6/14/2013	3:56 AM	54.1	54.1	54.1	94	5	NNE	7	NNE	54.3	29.481	0	0
6/14/2013	3:57 AM	54.1	54.1	54.1	94	6	NE	10	NE	54.3	29.483	0	0
6/14/2013	3:58 AM	54.1	54.1	54.1	94	5	NNE	7	N	54.3	29.483	0	0
6/14/2013	3:59 AM	54.1	54.1	54.1	94	8	NNE	10	NE	54.3	29.484	0	0
6/14/2013	4:00 AM	54	54	54	94	6	NNE	9	NNE	54.2	29.484	0	0
6/14/2013	4:01 AM	54	54	54	94	4	NNE	6	NNW	54.2	29.484	0	0
6/14/2013	4:02 AM	54	54.1	54	94	5	NE	9	ENE	54.2	29.486	0	0
6/14/2013	4:03 AM	54	54	54	94	5	N	7	NNW	54.2	29.484	0	0
6/14/2013	4:04 AM	54	54.1	54	94	5	NE	9	NE	54.2	29.483	0	0
6/14/2013	4:05 AM	54	54.1	54	94	6	NE	10	NE	54.2	29.479	0	0
6/14/2013	4:06 AM	54	54	54	94	5	NNE	10	NW	54.2	29.48	0	0
6/14/2013	4:07 AM	54	54	54	94	5	NE	7	NNE	54.2	29.478	0	0
6/14/2013	4:08 AM	54	54	54	94	6	NNE	12	ENE	54.2	29.479	0	0
6/14/2013	4:09 AM	54	54	54	94	6	NNE	10	NNE	54.2	29.477	0	0
6/14/2013	4:10 AM	54	54	54	94	9	NNE	14	NNE	54.2	29.472	0	0
6/14/2013	4:11 AM	54	54	53.9	94	7	NE	12	NE	54.2	29.473	0	0
6/14/2013	4:12 AM	54	54	53.9	94	7	NNE	11	NNE	54.2	29.475	0	0
6/14/2013	4:13 AM	53.9	54	53.9	93	8	NNE	14	ENE	54.1	29.472	0	0
6/14/2013	4:14 AM	53.9	54	53.9	93	10	NE	14	NE	54.1	29.471	0	0
6/14/2013	4:15 AM	53.9	53.9	53.9	94	7	NNE	10	N	54.1	29.474	0	0
6/14/2013	4:16 AM	53.9	53.9	53.9	93	6	N	14	N	54.1	29.474	0	0
6/14/2013	4:17 AM	53.9	53.9	53.9	93	9	NNE	12	NNE	54.1	29.474	0	0
6/14/2013	4:18 AM	53.9	53.9	53.9	93	7	NNE	9	NE	54.1	29.472	0	0
6/14/2013	4:19 AM	53.9	53.9	53.9	93	7	NE	10	NE	54.1	29.472	0	0
6/14/2013	4:20 AM	53.9	53.9	53.9	93	10	NE	15	NE	54.1	29.471	0	0
6/14/2013	4:21 AM	53.9	53.9	53.9	93	8	NNE	12	NNE	54.1	29.474	0	0
6/14/2013	4:22 AM	53.9	53.9	53.9	93	10	NE	15	ENE	54.1	29.471	0	0
6/14/2013	4:23 AM	53.9	53.9	53.9	93	7	NNE	11	N	54.1	29.471	0	0
6/14/2013	4:24 AM	53.9	54	53.9	93	6	NE	9	N	54.1	29.472	0	0
6/14/2013	4:25 AM	54	54	53.9	93	7	NE	12	NNE	54.2	29.472	0	0
6/14/2013	4:26 AM	54	54	53.9	93	8	NE	13	NE	54.2	29.471	0	0
6/14/2013	4:27 AM	54	54	53.9	93	8	NNE	11	NE	54.2	29.469	0	0
6/14/2013	4:28 AM	54	54	54	93	7	NNE	11	N	54.2	29.471	0	0
6/14/2013	4:29 AM	54	54	54	93	6	NE	9	N	54.2	29.473	0	0
6/14/2013	4:30 AM	54	54	54	93	6	NNE	10	N	54.2	29.473	0	0
6/14/2013	4:31 AM	54	54	53.9	93	6	NNE	8	N	54.2	29.475	0	0
6/14/2013	4:32 AM	53.9	54	53.9	93	9	NNE	13	NNE	54.1	29.475	0	0
6/14/2013	4:33 AM	53.9	53.9	53.9	93	8	NNE	16	N	54.1	29.472	0	0
6/14/2013	4:34 AM	53.9	53.9	53.9	93	9	NNE	15	NE	54.1	29.475	0	0
6/14/2013	4:35 AM	53.9	53.9	53.9	93	7	NNE	14	ENE	54.1	29.473	0	0
6/14/2013	4:36 AM	53.9	53.9	53.9	93	8	N	12	NE	54.1	29.474	0	0
6/14/2013	4:37 AM	53.9	53.9	53.9	93	9	NNE	13	NE	54.1	29.473	0	0
6/14/2013	4:38 AM	53.9	53.9	53.9	93	7	NNE	11	NE	54.1	29.476	0	0
6/14/2013	4:39 AM	53.9	53.9	53.9	93	8	NE	11	NE	54.1	29.474	0	0
6/14/2013	4:40 AM	53.9	53.9	53.9	93	8	NE	13	NNE	54.1	29.475	0	0

Date	Time	Temp Out	Hi Temp	Low Temp	Out Hum	Wind Speed	Wind Dir	Hi Speed	Hi Dir	Heat Index	Bar	Rain	Rain Rate
6/14/2013	4:41 AM	53.9	53.9	53.9	93	8	NE	12	NNE	54.1	29.473	0	0
6/14/2013	4:42 AM	53.9	53.9	53.9	93	6	NE	11	NE	54.1	29.475	0	0
6/14/2013	4:43 AM	53.9	53.9	53.9	93	9	NE	13	ENE	54.1	29.475	0	0
6/14/2013	4:44 AM	54	54	53.9	93	6	NE	8	N	54.2	29.474	0	0
6/14/2013	4:45 AM	54	54	53.9	93	9	NE	13	NNE	54.2	29.474	0	0
6/14/2013	4:46 AM	53.9	54	53.9	93	6	NNE	10	NE	54.1	29.475	0	0
6/14/2013	4:47 AM	53.9	54	53.9	93	11	NE	16	NNE	54.1	29.475	0	0
6/14/2013	4:48 AM	53.9	53.9	53.9	93	9	NE	15	ENE	54.1	29.474	0.01	0
6/14/2013	4:49 AM	54	54	53.9	93	7	NNE	14	NE	54.2	29.478	0	0
6/14/2013	4:50 AM	54	54	54	93	5	N	9	NNW	54.2	29.48	0	0
6/14/2013	4:51 AM	54	54	54	93	8	NE	13	NE	54.2	29.478	0	0
6/14/2013	4:52 AM	54	54	54	93	7	NE	15	NNE	54.2	29.481	0	0
6/14/2013	4:53 AM	54	54	54	93	8	NE	13	NNE	54.2	29.479	0	0
6/14/2013	4:54 AM	54	54	54	93	6	N	7	N	54.2	29.48	0	0
6/14/2013	4:55 AM	54	54	54	93	9	NNE	13	NE	54.2	29.48	0	0
6/14/2013	4:56 AM	54	54	54	93	7	NNE	10	NE	54.2	29.481	0	0
6/14/2013	4:57 AM	54	54	54	93	7	NNE	11	ENE	54.2	29.482	0	0
6/14/2013	4:58 AM	54.1	54.1	54	93	9	NNE	13	NNW	54.3	29.48	0	0
6/14/2013	4:59 AM	54	54	54	93	9	N	12	N	54.2	29.482	0	0
6/14/2013	5:00 AM	54	54	54	93	7	NNE	11	NE	54.2	29.482	0	0
6/14/2013	5:01 AM	54.1	54.1	54	93	9	NNE	14	NNW	54.3	29.483	0	0
6/14/2013	5:02 AM	54	54.1	54	93	7	N	10	NNW	54.2	29.484	0	0
6/14/2013	5:03 AM	54	54.1	54	93	7	N	12	NNE	54.2	29.48	0	0
6/14/2013	5:04 AM	54	54	54	93	5	NNE	7	N	54.2	29.484	0	0
6/14/2013	5:05 AM	54.1	54.1	54.1	93	4	NNE	9	NE	54.3	29.484	0	0
6/14/2013	5:06 AM	54.1	54.1	54.1	93	9	NE	13	NE	54.3	29.486	0	0
6/14/2013	5:07 AM	54.1	54.1	54.1	93	8	NE	12	NNE	54.3	29.488	0	0
6/14/2013	5:08 AM	54.1	54.1	54.1	93	6	NE	9	N	54.3	29.487	0	0
6/14/2013	5:09 AM	54.1	54.1	54.1	93	6	N	10	NW	54.3	29.488	0	0
6/14/2013	5:10 AM	54.1	54.1	54.1	93	6	NNE	10	NE	54.3	29.488	0	0
6/14/2013	5:11 AM	54.1	54.1	54.1	93	6	NW	9	N	54.3	29.494	0	0
6/14/2013	5:12 AM	54.1	54.1	54.1	93	7	NNE	12	NE	54.3	29.495	0	0
6/14/2013	5:13 AM	54.1	54.1	54.1	93	4	NNW	7	NNE	54.3	29.496	0	0
6/14/2013	5:14 AM	54.1	54.1	54.1	93	6	NE	12	ENE	54.3	29.499	0	0
6/14/2013	5:15 AM	54.1	54.1	54.1	93	6	N	9	NE	54.3	29.502	0	0
6/14/2013	5:16 AM	54.1	54.1	54.1	93	5	N	8	NW	54.3	29.503	0	0
6/14/2013	5:17 AM	54.1	54.1	54.1	93	8	N	13	NNE	54.3	29.502	0	0
6/14/2013	5:18 AM	54.1	54.1	54.1	93	5	NNE	7	NNE	54.3	29.502	0	0
6/14/2013	5:19 AM	54.1	54.1	54.1	93	7	NNW	10	N	54.3	29.502	0	0
6/14/2013	5:20 AM	54.1	54.1	54.1	93	8	N	11	NW	54.3	29.503	0	0
6/14/2013	5:21 AM	54	54.1	54	93	8	NNW	10	N	54.2	29.506	0	0
6/14/2013	5:22 AM	54	54.1	54	93	7	NNE	13	NE	54.2	29.502	0	0
6/14/2013	5:23 AM	54.1	54.1	54	93	8	NNE	11	NNE	54.3	29.503	0	0
6/14/2013	5:24 AM	54.1	54.1	54.1	93	4	NNE	6	NNW	54.3	29.505	0	0
6/14/2013	5:25 AM	54.1	54.1	54.1	93	5	NNW	9	NE	54.3	29.506	0	0
6/14/2013	5:26 AM	54.1	54.1	54.1	93	7	N	11	N	54.3	29.511	0	0
6/14/2013	5:27 AM	54.1	54.1	54.1	93	8	NNE	11	NE	54.3	29.508	0	0
6/14/2013	5:28 AM	54.2	54.2	54.1	93	8	NNW	10	NE	54.4	29.507	0	0
6/14/2013	5:29 AM	54.2	54.2	54.1	93	5	NNE	9	NNE	54.4	29.511	0	0
6/14/2013	5:30 AM	54.2	54.2	54.2	92	7	NNE	9	NNW	54.3	29.512	0	0
6/14/2013	5:31 AM	54.2	54.2	54.2	92	4	NNE	6	NNW	54.3	29.512	0	0
6/14/2013	5:32 AM	54.2	54.2	54.2	92	3	NNE	9	NE	54.3	29.513	0	0
6/14/2013	5:33 AM	54.2	54.2	54.2	93	5	NNW	9	NNW	54.4	29.511	0	0
6/14/2013	5:34 AM	54.2	54.2	54.2	92	6	NNW	10	NNW	54.3	29.511	0	0
6/14/2013	5:35 AM	54.2	54.2	54.2	93	4	NNW	7	NNE	54.4	29.511	0	0
6/14/2013	5:36 AM	54.2	54.2	54.2	93	3	N	7	NNW	54.4	29.51	0	0
6/14/2013	5:37 AM	54.2	54.2	54.2	93	7	NNW	11	W	54.4	29.51	0	0
6/14/2013	5:38 AM	54.2	54.2	54.2	93	6	N	9	NNE	54.4	29.513	0	0
6/14/2013	5:39 AM	54.2	54.2	54.2	93	6	NNW	8	NW	54.4	29.513	0	0
6/14/2013	5:40 AM	54.2	54.2	54.2	93	7	NNE	12	NNE	54.4	29.511	0	0
6/14/2013	5:41 AM	54.2	54.2	54.2	93	6	NE	9	NNW	54.4	29.511	0	0
6/14/2013	5:42 AM	54.2	54.2	54.2	93	5	NNE	8	NNE	54.4	29.511	0	0
6/14/2013	5:43 AM	54.2	54.2	54.2	93	5	NW	8	N	54.4	29.511	0	0
6/14/2013	5:44 AM	54.2	54.2	54.2	93	4	NNW	8	NNE	54.4	29.513	0	0
6/14/2013	5:45 AM	54.2	54.2	54.2	93	5	N	8	NNE	54.4	29.515	0	0
6/14/2013	5:46 AM	54.2	54.2	54.2	93	7	NNW	13	NNW	54.4	29.517	0	0
6/14/2013	5:47 AM	54.2	54.3	54.2	93	6	N	9	NNE	54.4	29.517	0	0
6/14/2013	5:48 AM	54.3	54.3	54.2	93	6	NNW	10	N	54.5	29.521	0	0
6/14/2013	5:49 AM	54.3	54.3	54.3	92	8	NNW	11	NNE	54.4	29.523	0	0
6/14/2013	5:50 AM	54.3	54.3	54.3	92	5	NNW	11	N	54.4	29.521	0	0

Date	Time	Temp Out	Hi Temp	Low Temp	Out Hum	Wind Speed	Wind Dir	Hi Speed	Hi Dir	Heat Index	Bar	Rain	Rain Rate
6/14/2013	5:51 AM	54.3	54.3	54.3	93	7	NNW	12	NW	54.5	29.523	0	0
6/14/2013	5:52 AM	54.3	54.3	54.3	93	6	NNW	8	N	54.5	29.524	0	0
6/14/2013	5:53 AM	54.3	54.3	54.3	92	5	N	8	N	54.4	29.523	0	0
6/14/2013	5:54 AM	54.4	54.4	54.3	92	4	N	8	NNE	54.5	29.524	0	0
6/14/2013	5:55 AM	54.3	54.4	54.3	93	6	NNW	9	NNE	54.5	29.524	0	0
6/14/2013	5:56 AM	54.3	54.3	54.3	93	7	NNW	10	NNW	54.5	29.523	0	0
6/14/2013	5:57 AM	54.4	54.4	54.3	92	6	NNE	10	N	54.5	29.524	0	0
6/14/2013	5:58 AM	54.4	54.4	54.3	92	5	N	8	N	54.5	29.527	0	0
6/14/2013	5:59 AM	54.4	54.4	54.4	93	6	NNE	10	NNE	54.6	29.524	0	0
6/14/2013	6:00 AM	54.4	54.4	54.4	93	7	NNE	10	NNE	54.6	29.529	0	0
6/14/2013	6:01 AM	54.4	54.4	54.4	92	7	NNW	10	N	54.5	29.527	0	0
6/14/2013	6:02 AM	54.4	54.4	54.4	92	7	N	13	NNE	54.5	29.527	0	0
6/14/2013	6:03 AM	54.4	54.4	54.4	92	7	N	11	NNE	54.5	29.527	0	0
6/14/2013	6:04 AM	54.4	54.4	54.4	92	4	NW	8	NNW	54.5	29.527	0	0
6/14/2013	6:05 AM	54.4	54.4	54.4	93	5	NW	8	N	54.6	29.528	0	0
6/14/2013	6:06 AM	54.4	54.4	54.4	93	5	N	7	N	54.6	29.53	0	0
6/14/2013	6:07 AM	54.5	54.5	54.4	93	4	NW	7	NW	54.7	29.532	0	0
6/14/2013	6:08 AM	54.4	54.5	54.4	93	4	NNE	7	NNE	54.6	29.533	0	0
6/14/2013	6:09 AM	54.4	54.5	54.4	93	6	NW	8	WNW	54.6	29.534	0	0
6/14/2013	6:10 AM	54.4	54.4	54.4	93	6	NW	9	WNW	54.6	29.535	0	0
6/14/2013	6:11 AM	54.5	54.5	54.4	93	6	NNW	11	WNW	54.7	29.535	0	0
6/14/2013	6:12 AM	54.4	54.5	54.4	93	6	NW	9	NE	54.6	29.54	0	0
6/14/2013	6:13 AM	54.4	54.4	54.4	92	7	N	9	WNW	54.5	29.538	0	0
6/14/2013	6:14 AM	54.5	54.5	54.4	92	6	NW	13	NW	54.6	29.54	0	0
6/14/2013	6:15 AM	54.5	54.5	54.4	92	3	NNE	4	NNE	54.6	29.544	0	0
6/14/2013	6:16 AM	54.5	54.5	54.5	92	4	N	6	N	54.6	29.544	0	0
6/14/2013	6:17 AM	54.5	54.5	54.5	92	5	NNE	9	NNE	54.6	29.545	0	0
6/14/2013	6:18 AM	54.5	54.5	54.5	92	5	NNE	7	NNW	54.6	29.545	0	0
6/14/2013	6:19 AM	54.5	54.5	54.5	92	4	NNE	9	N	54.6	29.547	0	0
6/14/2013	6:20 AM	54.5	54.5	54.5	92	6	NW	9	N	54.6	29.546	0	0
6/14/2013	6:21 AM	54.5	54.5	54.5	92	5	N	9	N	54.6	29.545	0	0
6/14/2013	6:22 AM	54.6	54.6	54.5	92	7	N	11	NNW	54.7	29.543	0	0
6/14/2013	6:23 AM	54.5	54.5	54.5	92	5	NNW	8	NNW	54.6	29.545	0	0
6/14/2013	6:24 AM	54.5	54.5	54.5	92	5	N	7	N	54.6	29.545	0	0
6/14/2013	6:25 AM	54.6	54.6	54.5	92	3	NNW	6	N	54.7	29.546	0	0
6/14/2013	6:26 AM	54.6	54.6	54.5	92	8	N	11	N	54.7	29.547	0	0
6/14/2013	6:27 AM	54.6	54.6	54.5	91	6	N	11	N	54.7	29.547	0	0
6/14/2013	6:28 AM	54.6	54.6	54.6	91	6	NNE	13	NE	54.7	29.547	0	0
6/14/2013	6:29 AM	54.6	54.6	54.6	91	3	NE	4	NE	54.7	29.548	0	0
6/14/2013	6:30 AM	54.6	54.6	54.6	91	6	NNE	11	NW	54.7	29.551	0	0
6/14/2013	6:31 AM	54.6	54.6	54.6	91	7	NNE	13	NNE	54.7	29.552	0	0
6/14/2013	6:32 AM	54.6	54.6	54.6	91	8	NNW	14	NNE	54.7	29.552	0	0
6/14/2013	6:33 AM	54.6	54.7	54.6	91	5	NNE	10	NNE	54.7	29.553	0	0
6/14/2013	6:34 AM	54.7	54.7	54.6	91	6	NE	10	NE	54.8	29.554	0	0
6/14/2013	6:35 AM	54.7	54.7	54.7	91	5	NNE	8	NNE	54.8	29.555	0	0
6/14/2013	6:36 AM	54.7	54.7	54.7	91	5	NNW	6	NNW	54.8	29.557	0	0
6/14/2013	6:37 AM	54.7	54.7	54.7	91	5	NNW	7	N	54.8	29.559	0	0
6/14/2013	6:38 AM	54.7	54.7	54.7	91	7	NNE	11	NNE	54.8	29.558	0	0
6/14/2013	6:39 AM	54.7	54.7	54.7	91	5	NNW	8	NNW	54.8	29.559	0	0
6/14/2013	6:40 AM	54.7	54.7	54.7	91	7	NNE	12	N	54.8	29.559	0	0
6/14/2013	6:41 AM	54.7	54.7	54.7	91	7	NNE	9	NNE	54.8	29.559	0	0
6/14/2013	6:42 AM	54.7	54.7	54.7	90	5	NNE	8	NE	54.8	29.558	0	0
6/14/2013	6:43 AM	54.8	54.8	54.7	91	6	NNE	12	NNE	54.9	29.56	0	0
6/14/2013	6:44 AM	54.8	54.8	54.8	90	7	NNE	11	NE	54.9	29.559	0	0
6/14/2013	6:45 AM	54.8	54.8	54.8	90	7	NE	12	NE	54.9	29.561	0	0
6/14/2013	6:46 AM	54.8	54.8	54.8	90	8	NNE	14	NE	54.9	29.558	0	0
6/14/2013	6:47 AM	54.8	54.8	54.8	90	4	NNE	10	NE	54.9	29.558	0	0
6/14/2013	6:48 AM	54.8	54.8	54.8	90	7	NE	9	N	54.9	29.556	0	0
6/14/2013	6:49 AM	54.8	54.9	54.8	90	6	NE	10	NE	54.9	29.556	0	0
6/14/2013	6:50 AM	54.8	54.8	54.8	90	6	NW	8	NNE	54.9	29.558	0	0
6/14/2013	6:51 AM	54.8	54.9	54.8	90	6	NNW	9	NNW	54.9	29.556	0	0
6/14/2013	6:52 AM	54.9	54.9	54.8	90	6	NNE	10	NE	55	29.557	0	0
6/14/2013	6:53 AM	54.9	54.9	54.8	90	8	NNE	12	NE	55	29.554	0	0
6/14/2013	6:54 AM	54.9	54.9	54.9	90	6	NNE	9	NE	55	29.552	0	0
6/14/2013	6:55 AM	54.9	54.9	54.9	90	5	NNE	8	NNE	55	29.556	0	0
6/14/2013	6:56 AM	54.9	54.9	54.9	90	6	NE	8	NE	55	29.555	0	0
6/14/2013	6:57 AM	54.9	54.9	54.9	90	6	NE	8	NNE	55	29.556	0	0
6/14/2013	6:58 AM	55	55	54.9	90	4	N	5	N	55.1	29.557	0	0
6/14/2013	6:59 AM	55	55	55	90	6	NNE	8	NNE	55.1	29.557	0	0
6/14/2013	7:00 AM	55	55	55	90	4	NNW	6	NW	55.1	29.557	0	0

Date	Time	Temp Out	Hi Temp	Low Temp	Out Hum	Wind Speed	Wind Dir	Hi Speed	Hi Dir	Heat Index	Bar	Rain	Rain Rate
6/14/2013	7:01 AM	55	55	55	90	4	NE	7	NNW	55.1	29.557	0	0
6/14/2013	7:02 AM	55	55	55	91	4	NNE	6	NNW	55.1	29.559	0	0
6/14/2013	7:03 AM	55.1	55.1	55	90	5	NE	8	NE	55.2	29.561	0	0
6/14/2013	7:04 AM	55.1	55.1	55	91	5	NE	7	ENE	55.2	29.56	0	0
6/14/2013	7:05 AM	55.1	55.1	55.1	90	4	NE	9	ENE	55.2	29.56	0	0
6/14/2013	7:06 AM	55.1	55.1	55.1	91	5	N	7	NNE	55.2	29.559	0	0
6/14/2013	7:07 AM	55.1	55.1	55.1	90	7	NNW	11	NNW	55.2	29.557	0	0
6/14/2013	7:08 AM	55.2	55.2	55.1	90	6	NNE	9	NNE	55.3	29.558	0	0
6/14/2013	7:09 AM	55.2	55.2	55.2	90	5	NE	7	NW	55.3	29.557	0	0
6/14/2013	7:10 AM	55.2	55.2	55.2	90	7	NNW	12	NNW	55.3	29.557	0	0
6/14/2013	7:11 AM	55.2	55.2	55.2	90	7	N	10	NE	55.3	29.555	0	0
6/14/2013	7:12 AM	55.2	55.3	55.2	90	7	NNE	11	NNE	55.3	29.556	0	0
6/14/2013	7:13 AM	55.3	55.3	55.2	90	7	NNE	10	N	55.4	29.555	0	0
6/14/2013	7:14 AM	55.3	55.3	55.3	90	7	NNE	10	NE	55.4	29.555	0	0
6/14/2013	7:15 AM	55.3	55.3	55.3	90	8	N	11	NE	55.4	29.555	0	0
6/14/2013	7:16 AM	55.4	55.4	55.3	90	7	NNW	10	WNW	55.5	29.556	0	0
6/14/2013	7:17 AM	55.4	55.4	55.3	90	6	NNE	9	NNE	55.5	29.559	0	0
6/14/2013	7:18 AM	55.4	55.4	55.4	90	6	NNE	8	NE	55.5	29.559	0	0
6/14/2013	7:19 AM	55.4	55.4	55.4	90	7	NNE	10	ENE	55.5	29.561	0	0
6/14/2013	7:20 AM	55.4	55.4	55.4	90	5	NNE	7	NNE	55.5	29.562	0	0
6/14/2013	7:21 AM	55.5	55.5	55.5	90	5	NNW	6	NNE	55.6	29.561	0	0
6/14/2013	7:22 AM	55.5	55.5	55.5	90	4	NW	6	NNE	55.6	29.562	0	0
6/14/2013	7:23 AM	55.5	55.5	55.5	90	5	NNW	8	NNW	55.6	29.562	0	0
6/14/2013	7:24 AM	55.5	55.5	55.5	90	5	NNE	8	NW	55.6	29.561	0	0
6/14/2013	7:25 AM	55.5	55.5	55.5	90	5	NNE	7	NE	55.6	29.562	0	0
6/14/2013	7:26 AM	55.5	55.5	55.5	90	5	NNE	9	NE	55.6	29.562	0	0
6/14/2013	7:27 AM	55.5	55.5	55.5	90	4	NNE	6	NE	55.6	29.563	0	0
6/14/2013	7:28 AM	55.6	55.6	55.5	90	4	NW	10	NNE	55.7	29.563	0	0
6/14/2013	7:29 AM	55.6	55.6	55.6	90	5	NNE	8	NE	55.7	29.563	0	0
6/14/2013	7:30 AM	55.6	55.6	55.6	90	6	NNE	10	NNW	55.7	29.563	0	0
6/14/2013	7:31 AM	55.6	55.7	55.6	90	5	NNE	11	NNE	55.7	29.562	0	0
6/14/2013	7:32 AM	55.6	55.7	55.6	89	8	NNE	13	N	55.7	29.559	0	0
6/14/2013	7:33 AM	55.7	55.7	55.6	90	6	NNW	11	N	55.8	29.563	0	0
6/14/2013	7:34 AM	55.7	55.7	55.7	90	5	NNW	9	NNE	55.8	29.563	0	0
6/14/2013	7:35 AM	55.7	55.7	55.7	90	5	NNE	7	NNW	55.8	29.563	0	0
6/14/2013	7:36 AM	55.7	55.7	55.7	90	6	NNE	10	NE	55.8	29.563	0	0
6/14/2013	7:37 AM	55.7	55.7	55.7	90	5	NNE	11	NNE	55.8	29.563	0	0
6/14/2013	7:38 AM	55.7	55.7	55.7	90	6	NE	10	NE	55.8	29.56	0	0
6/14/2013	7:39 AM	55.7	55.7	55.7	90	7	NNE	10	N	55.8	29.562	0	0
6/14/2013	7:40 AM	55.7	55.7	55.7	89	7	NNE	10	NE	55.8	29.562	0	0
6/14/2013	7:41 AM	55.7	55.7	55.7	89	6	NNE	10	NE	55.8	29.562	0	0
6/14/2013	7:42 AM	55.8	55.8	55.7	90	6	NNE	9	NNW	55.9	29.563	0	0
6/14/2013	7:43 AM	55.7	55.8	55.7	90	7	N	9	N	55.8	29.564	0	0
6/14/2013	7:44 AM	55.7	55.7	55.7	90	6	NE	12	NNE	55.8	29.565	0	0
6/14/2013	7:45 AM	55.7	55.7	55.7	90	7	N	11	N	55.8	29.568	0	0
6/14/2013	7:46 AM	55.8	55.8	55.7	90	6	NNE	11	NE	55.9	29.568	0	0
6/14/2013	7:47 AM	55.7	55.7	55.7	90	5	NNE	8	NE	55.8	29.568	0	0
6/14/2013	7:48 AM	55.7	55.8	55.7	90	6	NNE	9	NNE	55.8	29.569	0	0
6/14/2013	7:49 AM	55.7	55.7	55.7	90	6	NNE	9	NW	55.8	29.569	0	0
6/14/2013	7:50 AM	55.7	55.7	55.7	90	5	NNE	9	NE	55.8	29.569	0	0
6/14/2013	7:51 AM	55.8	55.8	55.7	90	6	NNE	8	NNE	55.9	29.568	0	0
6/14/2013	7:52 AM	55.8	55.8	55.8	90	5	NNE	7	N	55.9	29.568	0	0
6/14/2013	7:53 AM	55.8	55.8	55.8	90	6	NE	11	NNE	55.9	29.569	0	0
6/14/2013	7:54 AM	55.8	55.8	55.8	90	6	NE	10	NNE	55.9	29.569	0	0
6/14/2013	7:55 AM	55.7	55.8	55.7	90	7	NNE	9	N	55.8	29.569	0	0
6/14/2013	7:56 AM	55.7	55.7	55.7	90	7	N	11	N	55.8	29.569	0	0
6/14/2013	7:57 AM	55.7	55.7	55.7	90	6	NNE	10	NNE	55.8	29.571	0	0
6/14/2013	7:58 AM	55.8	55.8	55.7	91	5	NE	7	N	55.9	29.573	0	0
6/14/2013	7:59 AM	55.8	55.8	55.8	91	9	NNE	12	NNW	55.9	29.573	0	0
6/14/2013	8:00 AM	55.8	55.8	55.8	91	7	NE	11	NE	55.9	29.574	0	0
6/14/2013	8:01 AM	55.8	55.8	55.8	90	8	NE	11	NE	55.9	29.573	0	0
6/14/2013	8:02 AM	55.8	55.8	55.8	90	6	N	11	ENE	55.9	29.571	0	0
6/14/2013	8:03 AM	55.9	55.9	55.8	91	5	N	7	NNE	56	29.574	0	0
6/14/2013	8:04 AM	55.9	55.9	55.9	90	9	NNE	14	NNE	56	29.571	0	0
6/14/2013	8:05 AM	55.9	55.9	55.9	90	7	NNW	10	NE	56	29.577	0	0
6/14/2013	8:06 AM	55.9	55.9	55.9	90	4	NE	9	NE	56	29.576	0	0
6/14/2013	8:07 AM	56	56	55.9	90	5	NNE	8	NE	56.1	29.577	0	0
6/14/2013	8:08 AM	56	56	56	90	5	NNE	9	NE	56.1	29.579	0	0
6/14/2013	8:09 AM	56	56	56	90	4	NE	7	NE	56.1	29.58	0	0
6/14/2013	8:10 AM	56.1	56.1	56	90	4	NNE	6	N	56.2	29.577	0	0

Date	Time	Temp Out	Hi Temp	Low Temp	Out Hum	Wind Speed	Wind Dir	Hi Speed	Hi Dir	Heat Index	Bar	Rain	Rain Rate
6/14/2013	8:11 AM	56.1	56.1	56.1	90	8	NNE	12	ENE	56.2	29.579	0	0
6/14/2013	8:12 AM	56.1	56.1	56	89	6	NNE	9	NNE	56.2	29.579	0	0
6/14/2013	8:13 AM	56.1	56.1	56	89	6	NNE	8	NNE	56.2	29.578	0	0
6/14/2013	8:14 AM	56.1	56.1	56.1	89	8	NNE	13	NNE	56.2	29.58	0	0
6/14/2013	8:15 AM	56.1	56.1	56.1	89	5	NNE	8	NNE	56.2	29.579	0	0
6/14/2013	8:16 AM	56.2	56.2	56.1	89	7	NE	10	ENE	56.3	29.58	0	0
6/14/2013	8:17 AM	56.2	56.2	56.2	89	6	N	12	N	56.3	29.578	0	0
6/14/2013	8:18 AM	56.3	56.3	56.3	88	7	N	11	N	56.3	29.577	0	0
6/14/2013	8:19 AM	56.3	56.3	56.3	88	7	NNE	10	NE	56.3	29.576	0	0
6/14/2013	8:20 AM	56.3	56.3	56.3	88	7	NNE	11	N	56.3	29.577	0	0
6/14/2013	8:21 AM	56.3	56.3	56.3	88	7	N	9	N	56.3	29.578	0	0
6/14/2013	8:22 AM	56.4	56.4	56.3	88	6	NNW	7	NNE	56.4	29.577	0	0
6/14/2013	8:23 AM	56.4	56.4	56.4	88	5	NNW	8	ENE	56.4	29.577	0	0
6/14/2013	8:24 AM	56.5	56.5	56.4	88	7	NE	13	NNE	56.5	29.577	0	0
6/14/2013	8:25 AM	56.5	56.5	56.5	88	6	NNW	9	NNW	56.5	29.577	0	0
6/14/2013	8:26 AM	56.6	56.6	56.5	88	5	NNE	6	N	56.6	29.578	0	0
6/14/2013	8:27 AM	56.6	56.6	56.6	88	6	NE	13	NE	56.6	29.576	0	0
6/14/2013	8:28 AM	56.7	56.7	56.6	88	6	NE	10	NE	56.7	29.573	0	0
6/14/2013	8:29 AM	56.8	56.8	56.7	88	6	NNW	10	NNE	56.8	29.575	0	0
6/14/2013	8:30 AM	56.8	56.8	56.8	87	6	NE	10	NE	56.8	29.573	0	0
6/14/2013	8:31 AM	56.9	56.9	56.9	87	5	NNE	8	NNE	56.9	29.572	0	0
6/14/2013	8:32 AM	56.9	56.9	56.9	87	8	NE	12	NE	56.9	29.571	0	0
6/14/2013	8:33 AM	56.9	56.9	56.9	86	9	NE	13	NE	56.8	29.567	0	0
6/14/2013	8:34 AM	57	57	57	86	7	NNE	12	NE	56.9	29.572	0	0
6/14/2013	8:35 AM	57.1	57.1	57	86	10	NNE	16	NNE	57	29.571	0	0
6/14/2013	8:36 AM	57.1	57.1	57.1	86	7	NW	12	NW	57	29.571	0	0
6/14/2013	8:37 AM	57.1	57.1	57.1	85	7	NNE	11	NNE	57	29.572	0	0
6/14/2013	8:38 AM	57.2	57.2	57.1	85	5	NNE	9	N	57.1	29.571	0	0
6/14/2013	8:39 AM	57.2	57.2	57.2	86	5	NNE	9	NE	57.1	29.572	0	0
6/14/2013	8:40 AM	57.3	57.3	57.3	85	9	NE	13	NE	57.2	29.573	0	0
6/14/2013	8:41 AM	57.4	57.4	57.3	85	8	NE	11	NE	57.3	29.573	0	0
6/14/2013	8:42 AM	57.4	57.4	57.4	84	7	NE	9	NNW	57.3	29.576	0	0
6/14/2013	8:43 AM	57.4	57.4	57.4	84	8	NNE	11	NNE	57.3	29.574	0	0
6/14/2013	8:44 AM	57.4	57.4	57.4	84	10	NE	12	N	57.3	29.575	0	0
6/14/2013	8:45 AM	57.4	57.5	57.4	84	7	NNE	12	NE	57.3	29.577	0	0
6/14/2013	8:46 AM	57.5	57.5	57.4	84	4	NNE	8	NE	57.4	29.577	0	0
6/14/2013	8:47 AM	57.5	57.5	57.5	85	5	NNE	8	NNE	57.4	29.576	0	0
6/14/2013	8:48 AM	57.6	57.6	57.5	84	5	NNE	9	NE	57.5	29.576	0	0
6/14/2013	8:49 AM	57.6	57.6	57.6	84	6	NNE	10	NNE	57.5	29.575	0	0
6/14/2013	8:50 AM	57.6	57.6	57.6	84	5	NNE	7	N	57.5	29.574	0	0
6/14/2013	8:51 AM	57.6	57.6	57.6	84	5	NE	7	NNE	57.5	29.574	0	0
6/14/2013	8:52 AM	57.7	57.7	57.6	84	5	N	8	N	57.6	29.574	0	0
6/14/2013	8:53 AM	57.7	57.7	57.6	84	5	N	7	NE	57.6	29.574	0	0
6/14/2013	8:54 AM	57.7	57.7	57.7	84	5	NNE	9	NE	57.6	29.575	0	0
6/14/2013	8:55 AM	57.6	57.7	57.6	84	6	NNE	10	NE	57.5	29.575	0	0
6/14/2013	8:56 AM	57.7	57.7	57.6	84	6	NNE	9	NNW	57.6	29.577	0	0
6/14/2013	8:57 AM	57.7	57.7	57.7	84	5	NE	7	NE	57.6	29.577	0	0
6/14/2013	8:58 AM	57.7	57.7	57.7	85	4	NNE	6	N	57.6	29.577	0	0
6/14/2013	8:59 AM	57.7	57.8	57.7	85	3	NNE	5	NNE	57.6	29.579	0	0
6/14/2013	9:00 AM	57.8	57.8	57.8	84	5	NNW	8	NNE	57.7	29.577	0	0
6/14/2013	9:01 AM	57.8	57.8	57.8	84	5	NNE	9	NNE	57.7	29.578	0	0
6/14/2013	9:02 AM	57.8	57.8	57.8	84	6	NE	10	NE	57.7	29.578	0	0
6/14/2013	9:03 AM	57.8	57.8	57.8	84	6	NE	10	ENE	57.7	29.577	0	0
6/14/2013	9:04 AM	57.8	57.8	57.8	84	4	NE	7	NNE	57.7	29.577	0	0
6/14/2013	9:05 AM	57.8	57.8	57.8	84	4	NNE	6	NNE	57.7	29.575	0	0
6/14/2013	9:06 AM	57.8	57.8	57.8	84	4	NE	6	NE	57.7	29.578	0	0
6/14/2013	9:07 AM	57.9	57.9	57.8	84	5	NNW	7	NNW	57.8	29.578	0	0
6/14/2013	9:08 AM	57.9	57.9	57.8	84	5	NNE	7	NNE	57.8	29.577	0	0
6/14/2013	9:09 AM	57.8	57.8	57.8	84	4	NNE	5	N	57.7	29.581	0	0
6/14/2013	9:10 AM	57.9	57.9	57.8	84	2	NE	4	NNE	57.8	29.581	0	0
6/14/2013	9:11 AM	57.9	57.9	57.9	84	4	NE	6	NE	57.8	29.582	0	0
6/14/2013	9:12 AM	57.9	57.9	57.9	83	5	NNE	8	NNE	57.8	29.583	0	0
6/14/2013	9:13 AM	58	58	57.9	83	5	NNE	9	NNE	57.9	29.586	0	0
6/14/2013	9:14 AM	58	58	58	83	5	WNW	6	NNE	57.9	29.584	0	0
6/14/2013	9:15 AM	58	58	58	83	2	NE	5	WNW	57.9	29.586	0	0
6/14/2013	9:16 AM	58.1	58.1	58	84	4	NW	7	NW	58	29.586	0	0
6/14/2013	9:17 AM	58.1	58.1	58.1	83	4	NW	6	NW	58	29.588	0	0
6/14/2013	9:18 AM	58.1	58.1	58.1	84	4	NNW	7	NNW	58	29.589	0	0
6/14/2013	9:19 AM	58.2	58.2	58.1	84	3	NNE	6	NNE	58.1	29.59	0	0
6/14/2013	9:20 AM	58.2	58.2	58.1	83	5	NE	7	ENE	58.1	29.588	0	0

Date	Time	Temp Out	Hi Temp	Low Temp	Out Hum	Wind Speed	Wind Dir	Hi Speed	Hi Dir	Heat Index	Bar	Rain	Rain Rate
6/14/2013	9:21 AM	58.2	58.2	58.2	83	3	NNE	4	NE	58.1	29.59	0	0
6/14/2013	9:22 AM	58.2	58.2	58.2	84	5	N	9	NNE	58.1	29.591	0	0
6/14/2013	9:23 AM	58.2	58.2	58.2	83	4	NNE	7	N	58.1	29.592	0	0
6/14/2013	9:24 AM	58.2	58.2	58.2	83	3	NW	4	NW	58.1	29.592	0	0
6/14/2013	9:25 AM	58.3	58.3	58.2	84	4	NNW	6	WNW	58.2	29.592	0	0
6/14/2013	9:26 AM	58.2	58.3	58.2	84	5	NNW	8	NNW	58.1	29.592	0	0
6/14/2013	9:27 AM	58.3	58.3	58.3	83	4	NNE	6	NNE	58.2	29.592	0	0
6/14/2013	9:28 AM	58.3	58.3	58.3	83	3	NE	6	NE	58.2	29.594	0	0
6/14/2013	9:29 AM	58.3	58.3	58.3	83	4	NNE	7	NE	58.2	29.594	0	0
6/14/2013	9:30 AM	58.4	58.4	58.4	83	4	NNE	6	NNE	58.3	29.594	0	0
6/14/2013	9:31 AM	58.4	58.4	58.4	83	3	NNE	6	NNW	58.3	29.595	0	0
6/14/2013	9:32 AM	58.4	58.4	58.4	83	3	NNW	4	NNW	58.3	29.597	0	0
6/14/2013	9:33 AM	58.5	58.5	58.4	83	5	NNE	8	NNE	58.4	29.596	0	0
6/14/2013	9:34 AM	58.4	58.5	58.4	82	5	NNW	7	NNE	58.3	29.595	0	0
6/14/2013	9:35 AM	58.4	58.4	58.4	82	5	NNE	6	NNE	58.3	29.595	0	0
6/14/2013	9:36 AM	58.4	58.4	58.4	82	3	NE	5	NE	58.3	29.598	0	0
6/14/2013	9:37 AM	58.5	58.5	58.4	83	3	NE	6	NE	58.4	29.599	0	0
6/14/2013	9:38 AM	58.5	58.5	58.4	82	3	NE	4	NE	58.4	29.599	0	0
6/14/2013	9:39 AM	58.5	58.5	58.5	82	3	NNE	6	NNE	58.4	29.599	0	0
6/14/2013	9:40 AM	58.5	58.5	58.4	82	6	NE	8	N	58.4	29.6	0	0
6/14/2013	9:41 AM	58.5	58.5	58.4	82	2	NNE	4	NNE	58.4	29.601	0	0
6/14/2013	9:42 AM	58.5	58.5	58.5	82	3	NE	6	NE	58.4	29.6	0	0
6/14/2013	9:43 AM	58.5	58.5	58.5	82	2	NE	4	N	58.4	29.601	0	0
6/14/2013	9:44 AM	58.5	58.5	58.5	82	4	NNE	5	NE	58.4	29.601	0	0
6/14/2013	9:45 AM	58.5	58.5	58.5	82	3	NNE	6	NNE	58.4	29.602	0	0
6/14/2013	9:46 AM	58.5	58.5	58.5	82	3	NE	5	NE	58.4	29.604	0	0
6/14/2013	9:47 AM	58.5	58.5	58.5	82	4	NE	7	NNW	58.4	29.605	0	0
6/14/2013	9:48 AM	58.5	58.5	58.5	82	5	NNW	8	N	58.4	29.604	0	0
6/14/2013	9:49 AM	58.4	58.5	58.4	82	3	WNW	6	NNE	58.3	29.606	0	0
6/14/2013	9:50 AM	58.4	58.5	58.4	82	5	NNE	12	NE	58.3	29.607	0	0
6/14/2013	9:51 AM	58.4	58.4	58.4	82	7	NNE	12	NE	58.3	29.606	0	0
6/14/2013	9:52 AM	58.4	58.4	58.4	82	3	NNE	8	NE	58.3	29.607	0	0
6/14/2013	9:53 AM	58.4	58.4	58.4	82	4	NNW	6	NNW	58.3	29.606	0	0
6/14/2013	9:54 AM	58.4	58.4	58.4	82	4	NNE	6	NE	58.3	29.607	0	0
6/14/2013	9:55 AM	58.4	58.4	58.4	82	4	NNE	7	NE	58.3	29.607	0	0
6/14/2013	9:56 AM	58.4	58.4	58.4	82	5	NE	8	NE	58.3	29.607	0	0
6/14/2013	9:57 AM	58.4	58.4	58.4	82	5	NNE	6	NNE	58.3	29.609	0	0
6/14/2013	9:58 AM	58.4	58.4	58.4	82	4	NNE	6	NNE	58.3	29.609	0	0
6/14/2013	9:59 AM	58.4	58.4	58.4	82	3	NNE	4	N	58.3	29.608	0	0
6/14/2013	10:00 AM	58.4	58.5	58.4	82	3	NNE	6	NE	58.3	29.61	0	0
6/14/2013	10:01 AM	58.5	58.5	58.4	82	6	NE	8	NE	58.4	29.611	0	0
6/14/2013	10:02 AM	58.5	58.5	58.5	82	5	NE	8	NNE	58.4	29.612	0	0
6/14/2013	10:03 AM	58.5	58.5	58.5	82	6	NE	11	NNE	58.4	29.615	0	0
6/14/2013	10:04 AM	58.5	58.5	58.5	82	7	NE	10	NE	58.4	29.615	0	0
6/14/2013	10:05 AM	58.5	58.5	58.5	81	7	NNE	9	NE	58.3	29.615	0	0
6/14/2013	10:06 AM	58.5	58.5	58.4	82	5	NNW	7	NNW	58.4	29.617	0	0
6/14/2013	10:07 AM	58.5	58.5	58.5	82	7	NNW	10	NNE	58.4	29.617	0	0
6/14/2013	10:08 AM	58.5	58.5	58.5	82	5	NNW	8	ENE	58.4	29.619	0	0
6/14/2013	10:09 AM	58.5	58.5	58.5	82	5	NNE	9	NE	58.4	29.62	0	0
6/14/2013	10:10 AM	58.5	58.5	58.5	82	4	NE	7	NE	58.4	29.622	0	0
6/14/2013	10:11 AM	58.5	58.5	58.5	82	6	NE	9	NE	58.4	29.621	0	0
6/14/2013	10:12 AM	58.5	58.5	58.5	82	5	NW	7	WNW	58.4	29.621	0	0
6/14/2013	10:13 AM	58.5	58.5	58.5	82	5	NW	9	NW	58.4	29.622	0	0
6/14/2013	10:14 AM	58.5	58.5	58.5	82	3	NE	5	NE	58.4	29.623	0	0
6/14/2013	10:15 AM	58.6	58.6	58.5	82	4	NE	6	N	58.5	29.623	0	0
6/14/2013	10:16 AM	58.6	58.6	58.6	82	4	N	5	WNW	58.5	29.623	0	0
6/14/2013	10:17 AM	58.6	58.6	58.6	82	4	NE	7	ENE	58.5	29.624	0	0
6/14/2013	10:18 AM	58.6	58.6	58.6	81	6	N	8	N	58.4	29.624	0	0
6/14/2013	10:19 AM	58.6	58.6	58.6	82	4	NNE	7	NNE	58.5	29.624	0	0
6/14/2013	10:20 AM	58.6	58.6	58.6	81	8	NNE	12	N	58.4	29.625	0	0
6/14/2013	10:21 AM	58.6	58.6	58.6	81	7	NNE	10	ENE	58.4	29.625	0	0
6/14/2013	10:22 AM	58.6	58.6	58.6	80	8	NNE	10	NE	58.4	29.626	0	0
6/14/2013	10:23 AM	58.6	58.6	58.6	81	5	NNW	10	WNW	58.4	29.626	0	0
6/14/2013	10:24 AM	58.6	58.7	58.6	81	6	NE	10	NNE	58.4	29.627	0	0
6/14/2013	10:25 AM	58.7	58.7	58.7	81	4	NNW	8	NW	58.5	29.628	0	0
6/14/2013	10:26 AM	58.7	58.7	58.7	81	7	NNE	11	NW	58.5	29.628	0	0
6/14/2013	10:27 AM	58.8	58.8	58.7	81	4	NNE	6	NNW	58.6	29.629	0	0
6/14/2013	10:28 AM	58.8	58.8	58.8	81	5	NNE	10	NNE	58.6	29.63	0	0
6/14/2013	10:29 AM	58.8	58.8	58.8	81	6	N	9	N	58.6	29.629	0	0
6/14/2013	10:30 AM	58.8	58.9	58.8	81	5	N	8	NNE	58.6	29.632	0	0

Date	Time	Temp Out	Hi Temp	Low Temp	Out Hum	Wind Speed	Wind Dir	Hi Speed	Hi Dir	Heat Index	Bar	Rain	Rain Rate
6/14/2013	10:31 AM	58.9	58.9	58.8	81	5	NNE	9	NW	58.7	29.632	0	0
6/14/2013	10:32 AM	58.9	58.9	58.9	81	5	NNE	7	NNE	58.7	29.633	0	0
6/14/2013	10:33 AM	58.9	58.9	58.9	81	6	NNE	10	NE	58.7	29.633	0	0
6/14/2013	10:34 AM	59	59	58.9	81	4	NE	8	N	58.8	29.632	0	0
6/14/2013	10:35 AM	59	59	59	81	4	N	7	NNE	58.8	29.633	0	0
6/14/2013	10:36 AM	59	59	59	81	5	NNE	8	NE	58.8	29.632	0	0
6/14/2013	10:37 AM	59.1	59.1	59.1	81	5	NNW	9	NNW	58.9	29.632	0	0
6/14/2013	10:38 AM	59.1	59.1	59.1	81	6	NW	9	NW	58.9	29.633	0	0
6/14/2013	10:39 AM	59.1	59.1	59.1	80	5	NNW	8	NW	58.9	29.634	0	0
6/14/2013	10:40 AM	59.2	59.2	59.1	81	3	NNW	5	NNW	59.1	29.633	0	0
6/14/2013	10:41 AM	59.2	59.2	59.1	81	4	NNW	8	N	59.1	29.631	0	0
6/14/2013	10:42 AM	59.2	59.2	59.2	80	5	N	8	N	59	29.635	0	0
6/14/2013	10:43 AM	59.2	59.3	59.2	80	6	N	11	NW	59	29.637	0	0
6/14/2013	10:44 AM	59.3	59.3	59.3	80	7	NNW	9	NNW	59.1	29.635	0	0
6/14/2013	10:45 AM	59.3	59.3	59.3	80	4	NW	6	NNE	59.1	29.636	0	0
6/14/2013	10:46 AM	59.4	59.4	59.4	80	6	NNE	10	N	59.2	29.636	0	0
6/14/2013	10:47 AM	59.4	59.4	59.4	80	4	NW	7	NW	59.2	29.637	0	0
6/14/2013	10:48 AM	59.5	59.5	59.4	80	5	N	9	NNW	59.3	29.637	0	0
6/14/2013	10:49 AM	59.5	59.5	59.5	80	6	NW	9	N	59.3	29.636	0	0
6/14/2013	10:50 AM	59.6	59.6	59.5	79	3	NNE	6	NNE	59.4	29.636	0	0
6/14/2013	10:51 AM	59.6	59.6	59.6	80	3	NNW	4	NNW	59.5	29.636	0	0
6/14/2013	10:52 AM	59.7	59.7	59.6	80	6	NNE	9	NNW	59.6	29.636	0	0
6/14/2013	10:53 AM	59.7	59.7	59.7	80	6	N	10	N	59.6	29.638	0	0
6/14/2013	10:54 AM	59.8	59.8	59.7	80	5	NW	8	NNE	59.7	29.638	0	0
6/14/2013	10:55 AM	59.8	59.8	59.8	79	5	NNW	8	NNW	59.6	29.637	0	0
6/14/2013	10:56 AM	59.8	59.8	59.8	79	5	NNE	7	NNE	59.6	29.637	0	0
6/14/2013	10:57 AM	59.9	59.9	59.8	79	5	NW	7	W	59.7	29.639	0	0
6/14/2013	10:58 AM	60	60	59.9	79	4	NW	5	N	59.8	29.64	0	0
6/14/2013	10:59 AM	60	60	60	80	4	NW	7	NW	59.9	29.639	0	0
6/14/2013	11:00 AM	60.1	60.1	60.1	79	5	NNW	8	NNW	59.9	29.639	0	0
6/14/2013	11:01 AM	60.2	60.2	60.1	79	4	NNW	9	NNW	60.1	29.64	0	0
6/14/2013	11:02 AM	60.2	60.2	60.2	79	6	N	8	N	60.1	29.639	0	0
6/14/2013	11:03 AM	60.2	60.3	60.2	78	6	NW	9	NNW	60	29.635	0	0
6/14/2013	11:04 AM	60.3	60.3	60.2	78	5	NW	8	WNW	60.1	29.639	0	0
6/14/2013	11:05 AM	60.3	60.3	60.3	78	5	N	8	NNW	60.1	29.637	0	0
6/14/2013	11:06 AM	60.3	60.3	60.3	78	5	NNW	10	NNW	60.1	29.637	0	0
6/14/2013	11:07 AM	60.3	60.3	60.3	78	6	N	8	N	60.1	29.635	0	0
6/14/2013	11:08 AM	60.3	60.3	60.3	78	4	NW	5	N	60.1	29.636	0	0
6/14/2013	11:09 AM	60.4	60.4	60.3	78	5	NNW	8	NNW	60.2	29.635	0	0
6/14/2013	11:10 AM	60.4	60.4	60.4	78	6	NW	9	NW	60.2	29.635	0	0
6/14/2013	11:11 AM	60.4	60.4	60.4	77	5	NW	8	WNW	60.2	29.635	0	0
6/14/2013	11:12 AM	60.4	60.4	60.4	77	5	NNW	7	NNE	60.2	29.636	0	0
6/14/2013	11:13 AM	60.5	60.5	60.4	77	5	NNE	8	NNE	60.3	29.635	0	0
6/14/2013	11:14 AM	60.4	60.5	60.4	77	8	NNE	11	N	60.2	29.637	0	0
6/14/2013	11:15 AM	60.4	60.4	60.4	77	4	NE	8	NE	60.2	29.636	0	0
6/14/2013	11:16 AM	60.4	60.4	60.4	78	3	NW	7	NNW	60.2	29.638	0	0
6/14/2013	11:17 AM	60.5	60.5	60.5	78	5	NNE	7	NNW	60.3	29.637	0	0
6/14/2013	11:18 AM	60.5	60.5	60.5	77	7	NNW	9	N	60.3	29.64	0	0
6/14/2013	11:19 AM	60.5	60.6	60.5	76	5	NW	8	NW	60.2	29.639	0	0
6/14/2013	11:20 AM	60.6	60.6	60.6	77	4	NNW	6	NNW	60.4	29.64	0	0
6/14/2013	11:21 AM	60.6	60.6	60.6	77	2	NW	6	WNW	60.4	29.64	0	0
6/14/2013	11:22 AM	60.7	60.7	60.7	77	4	NNW	8	NNW	60.5	29.641	0	0
6/14/2013	11:23 AM	60.8	60.8	60.7	77	4	NW	7	WNW	60.6	29.64	0	0
6/14/2013	11:24 AM	60.9	60.9	60.9	77	4	NNW	6	NNW	60.7	29.64	0	0
6/14/2013	11:25 AM	61	61	60.9	76	5	N	9	NNW	60.8	29.642	0	0
6/14/2013	11:26 AM	61	61	61	76	6	NNE	11	NNE	60.8	29.64	0	0
6/14/2013	11:27 AM	61	61	61	76	5	N	9	N	60.8	29.642	0	0
6/14/2013	11:28 AM	61.1	61.1	61.1	76	4	NNW	7	NW	60.9	29.642	0	0
6/14/2013	11:29 AM	61.1	61.1	61.1	76	6	NW	9	NW	60.9	29.642	0	0
6/14/2013	11:30 AM	61.2	61.2	61.1	75	6	NW	10	NW	60.9	29.643	0	0
6/14/2013	11:31 AM	61.2	61.2	61.2	74	6	NW	10	NW	60.9	29.642	0	0
6/14/2013	11:32 AM	61.2	61.2	61.2	74	6	NW	8	N	60.9	29.641	0	0
6/14/2013	11:33 AM	61.3	61.3	61.2	75	4	NNE	6	NW	61	29.646	0	0
6/14/2013	11:34 AM	61.3	61.3	61.2	75	5	NNW	8	NNW	61	29.646	0	0
6/14/2013	11:35 AM	61.3	61.3	61.3	74	6	NNW	10	N	61	29.646	0	0
6/14/2013	11:36 AM	61.3	61.3	61.3	75	8	N	12	N	61	29.647	0	0
6/14/2013	11:37 AM	61.3	61.3	61.3	74	6	NNE	9	NNE	61	29.648	0	0
6/14/2013	11:38 AM	61.3	61.3	61.3	74	4	NW	8	NNE	61	29.649	0	0
6/14/2013	11:39 AM	61.4	61.4	61.3	75	4	NNW	7	NNW	61.1	29.65	0	0
6/14/2013	11:40 AM	61.4	61.4	61.4	74	7	N	11	N	61.1	29.651	0	0

Date	Time	Temp Out	Hi Temp	Low Temp	Out Hum	Wind Speed	Wind Dir	Hi Speed	Hi Dir	Heat Index	Bar	Rain	Rain Rate
6/14/2013	11:41 AM	61.4	61.5	61.4	73	7	NNE	10	NNE	61	29.649	0	0
6/14/2013	11:42 AM	61.5	61.5	61.5	73	6	NNE	8	NE	61.1	29.652	0	0
6/14/2013	11:43 AM	61.5	61.5	61.5	73	7	NE	10	NE	61.1	29.652	0	0
6/14/2013	11:44 AM	61.6	61.6	61.5	73	5	NE	7	NNE	61.2	29.653	0	0
6/14/2013	11:45 AM	61.6	61.6	61.6	73	4	N	6	NNE	61.2	29.653	0	0
6/14/2013	11:46 AM	61.7	61.7	61.6	73	5	NNW	7	N	61.4	29.654	0	0
6/14/2013	11:47 AM	61.8	61.8	61.7	74	5	NE	9	NE	61.5	29.654	0	0
6/14/2013	11:48 AM	61.8	61.8	61.8	74	4	NNE	6	NNE	61.5	29.654	0	0
6/14/2013	11:49 AM	61.9	61.9	61.9	75	3	NNE	5	NE	61.7	29.655	0	0
6/14/2013	11:50 AM	62	62	61.9	74	5	NW	12	N	61.7	29.654	0	0
6/14/2013	11:51 AM	62	62	62	73	5	NW	10	NW	61.7	29.654	0	0
6/14/2013	11:52 AM	62	62.1	62	73	6	NNW	9	NW	61.7	29.656	0	0
6/14/2013	11:53 AM	62	62.1	62	72	5	NNW	7	NNE	61.6	29.658	0	0
6/14/2013	11:54 AM	62	62.1	62	73	4	NNE	7	N	61.7	29.658	0	0
6/14/2013	11:55 AM	62	62	62	72	4	N	6	N	61.6	29.658	0	0
6/14/2013	11:56 AM	62	62	62	73	2	NNE	6	NNE	61.7	29.659	0	0
6/14/2013	11:57 AM	62.1	62.1	62	73	3	NNW	4	NE	61.8	29.659	0	0
6/14/2013	11:58 AM	62.1	62.1	62.1	73	4	NW	6	NNW	61.8	29.659	0	0
6/14/2013	11:59 AM	62.2	62.2	62.1	73	6	NW	10	NW	61.9	29.659	0	0
6/14/2013	12:00 PM	62.2	62.2	62.2	72	5	NW	10	NNW	61.9	29.66	0	0
6/14/2013	12:01 PM	62.2	62.2	62.2	73	3	NW	5	NE	61.9	29.659	0	0
6/14/2013	12:02 PM	62.3	62.3	62.2	72	5	NE	8	NE	62	29.657	0	0
6/14/2013	12:03 PM	62.3	62.3	62.3	72	7	NE	9	NE	62	29.657	0	0
6/14/2013	12:04 PM	62.4	62.4	62.3	72	3	NW	6	NW	62.1	29.658	0	0
6/14/2013	12:05 PM	62.5	62.5	62.4	72	6	NW	14	WNW	62.2	29.658	0	0
6/14/2013	12:06 PM	62.5	62.5	62.5	71	6	NW	10	NNW	62.2	29.656	0	0
6/14/2013	12:07 PM	62.4	62.5	62.4	70	8	N	11	NE	62	29.657	0	0
6/14/2013	12:08 PM	62.4	62.4	62.4	69	5	NNW	9	NW	61.9	29.658	0	0
6/14/2013	12:09 PM	62.4	62.4	62.4	70	3	NE	7	NE	62	29.659	0	0
6/14/2013	12:10 PM	62.5	62.5	62.4	70	6	NE	10	NE	62.1	29.656	0	0
6/14/2013	12:11 PM	62.5	62.5	62.5	70	4	NE	7	NE	62.1	29.657	0	0
6/14/2013	12:12 PM	62.6	62.6	62.6	70	5	NNE	9	ENE	62.2	29.656	0	0
6/14/2013	12:13 PM	62.7	62.7	62.6	69	4	NE	9	NNE	62.3	29.656	0	0
6/14/2013	12:14 PM	62.7	62.7	62.7	69	2	ENE	3	NNE	62.3	29.656	0	0
6/14/2013	12:15 PM	62.8	62.8	62.7	69	5	NE	7	ENE	62.4	29.654	0	0
6/14/2013	12:16 PM	62.9	62.9	62.8	69	4	NNE	7	NNE	62.5	29.652	0	0
6/14/2013	12:17 PM	62.9	62.9	62.9	70	3	NNW	7	NNW	62.6	29.654	0	0
6/14/2013	12:18 PM	63	63	63	71	6	NNE	8	N	62.7	29.655	0	0
6/14/2013	12:19 PM	63	63	63	69	4	NNW	7	NNW	62.6	29.652	0	0
6/14/2013	12:20 PM	63	63	62.9	69	5	NNW	7	N	62.6	29.651	0	0
6/14/2013	12:21 PM	62.9	63	62.9	69	5	NW	9	W	62.5	29.651	0	0
6/14/2013	12:22 PM	63	63	63	69	4	NW	6	NNW	62.6	29.648	0	0
6/14/2013	12:23 PM	63	63	63	69	5	NNE	7	NNE	62.6	29.653	0	0
6/14/2013	12:24 PM	63.1	63.1	63	69	4	NNE	5	NNE	62.7	29.651	0	0
6/14/2013	12:25 PM	63.1	63.1	63	70	5	N	9	NNW	62.8	29.653	0	0
6/14/2013	12:26 PM	63	63.1	63	69	6	NNW	7	N	62.6	29.654	0	0
6/14/2013	12:27 PM	63	63.1	63	69	5	NW	8	NW	62.6	29.653	0	0
6/14/2013	12:28 PM	63	63	63	69	5	NNW	8	NNW	62.6	29.654	0	0
6/14/2013	12:29 PM	62.9	62.9	62.9	68	4	NNW	8	NNE	62.5	29.654	0	0
6/14/2013	12:30 PM	62.8	62.9	62.8	68	6	NNW	7	NNW	62.3	29.655	0	0
6/14/2013	12:31 PM	62.7	62.8	62.7	68	4	NNW	8	NNW	62.2	29.654	0	0
6/14/2013	12:32 PM	62.6	62.7	62.6	69	3	NNE	7	N	62.2	29.655	0	0
6/14/2013	12:33 PM	62.7	62.7	62.6	70	2	NW	4	NNW	62.3	29.656	0	0
6/14/2013	12:34 PM	62.7	62.7	62.7	70	3	NNW	6	NNE	62.3	29.655	0	0
6/14/2013	12:35 PM	62.8	62.8	62.7	70	4	NNW	7	NW	62.5	29.657	0	0
6/14/2013	12:36 PM	62.8	62.8	62.8	69	4	NW	7	NNW	62.4	29.659	0	0
6/14/2013	12:37 PM	62.9	62.9	62.8	69	3	NNW	5	NNW	62.5	29.658	0	0
6/14/2013	12:38 PM	62.9	62.9	62.9	69	5	N	6	NNE	62.5	29.657	0	0
6/14/2013	12:39 PM	62.9	62.9	62.9	69	5	NNE	8	N	62.5	29.658	0	0
6/14/2013	12:40 PM	62.9	62.9	62.8	69	4	NNE	6	NW	62.5	29.659	0	0
6/14/2013	12:41 PM	62.9	62.9	62.8	70	5	NNW	7	NNW	62.6	29.66	0	0
6/14/2013	12:42 PM	62.8	62.8	62.8	69	5	N	7	NNE	62.4	29.659	0	0
6/14/2013	12:43 PM	62.7	62.8	62.7	69	5	NNE	8	NNW	62.3	29.659	0	0
6/14/2013	12:44 PM	62.7	62.8	62.7	69	6	NNW	7	NNE	62.3	29.659	0	0
6/14/2013	12:45 PM	62.7	62.7	62.6	69	6	NNW	8	NE	62.3	29.659	0	0
6/14/2013	12:46 PM	62.5	62.6	62.5	69	7	NNE	10	NE	62	29.659	0	0
6/14/2013	12:47 PM	62.4	62.5	62.4	69	6	NE	9	NNE	61.9	29.66	0	0
6/14/2013	12:48 PM	62.4	62.4	62.4	70	5	NNE	8	NE	62	29.661	0	0
6/14/2013	12:49 PM	62.4	62.4	62.4	70	5	NW	9	NNW	62	29.662	0	0
6/14/2013	12:50 PM	62.4	62.4	62.4	69	5	NNE	7	NW	61.9	29.664	0	0

Date	Time	Temp Out	Hi Temp	Low Temp	Out Hum	Wind Speed	Wind Dir	Hi Speed	Hi Dir	Heat Index	Bar	Rain	Rain Rate
6/14/2013	12:51 PM	62.3	62.4	62.3	69	5	NE	7	NE	61.8	29.662	0	0
6/14/2013	12:52 PM	62.3	62.3	62.3	69	5	NNW	6	N	61.8	29.665	0	0
6/14/2013	12:53 PM	62.3	62.3	62.3	70	4	WNW	7	NW	61.9	29.662	0	0
6/14/2013	12:54 PM	62.3	62.3	62.3	70	3	WNW	4	WNW	61.9	29.664	0	0
6/14/2013	12:55 PM	62.3	62.3	62.3	70	4	WNW	7	NE	61.9	29.664	0	0
6/14/2013	12:56 PM	62.3	62.3	62.3	70	3	N	6	NNE	61.9	29.665	0	0
6/14/2013	12:57 PM	62.3	62.3	62.3	71	1	N	3	N	61.9	29.664	0	0
6/14/2013	12:58 PM	62.3	62.3	62.3	71	4	WNW	6	N	61.9	29.664	0	0
6/14/2013	12:59 PM	62.3	62.3	62.3	71	2	NW	5	NW	61.9	29.666	0	0
6/14/2013	1:00 PM	62.4	62.4	62.3	72	3	NW	5	NW	62.1	29.664	0	0
6/14/2013	1:01 PM	62.4	62.4	62.4	72	5	NNW	7	NNW	62.1	29.664	0	0
6/14/2013	1:02 PM	62.4	62.4	62.4	71	4	NW	6	WNW	62	29.666	0	0
6/14/2013	1:03 PM	62.5	62.5	62.4	71	3	WNW	5	NW	62.2	29.665	0	0
6/14/2013	1:04 PM	62.5	62.5	62.5	72	2	NW	6	NNW	62.2	29.665	0	0
6/14/2013	1:05 PM	62.6	62.6	62.5	72	3	NW	6	NW	62.3	29.665	0	0
6/14/2013	1:06 PM	62.6	62.6	62.6	71	4	NW	6	WNW	62.3	29.665	0	0
6/14/2013	1:07 PM	62.7	62.7	62.6	71	3	WNW	6	WNW	62.4	29.665	0	0
6/14/2013	1:08 PM	62.7	62.7	62.7	71	3	NW	6	NW	62.4	29.665	0	0
6/14/2013	1:09 PM	62.7	62.7	62.7	71	4	NW	6	N	62.4	29.665	0	0
6/14/2013	1:10 PM	62.8	62.8	62.7	71	3	NW	5	NW	62.5	29.666	0	0
6/14/2013	1:11 PM	62.8	62.8	62.8	71	3	NW	4	NW	62.5	29.667	0	0
6/14/2013	1:12 PM	62.9	62.9	62.8	71	2	NW	4	NW	62.6	29.666	0	0
6/14/2013	1:13 PM	62.9	62.9	62.8	71	3	NW	4	NW	62.6	29.667	0	0
6/14/2013	1:14 PM	62.8	62.8	62.8	71	4	WNW	8	WNW	62.5	29.667	0	0
6/14/2013	1:15 PM	62.8	62.8	62.8	71	3	N	7	N	62.5	29.666	0	0
6/14/2013	1:16 PM	62.9	62.9	62.8	71	3	NW	5	NW	62.6	29.667	0	0
6/14/2013	1:17 PM	62.9	62.9	62.9	71	2	NE	5	NW	62.6	29.667	0	0
6/14/2013	1:18 PM	62.9	62.9	62.9	70	4	NNW	5	NNW	62.6	29.668	0	0
6/14/2013	1:19 PM	63	63	62.9	71	4	NNW	7	WNW	62.7	29.667	0	0
6/14/2013	1:20 PM	63	63	63	70	3	WNW	4	WNW	62.7	29.668	0	0
6/14/2013	1:21 PM	63	63	63	70	3	NW	4	NW	62.7	29.667	0	0
6/14/2013	1:22 PM	63.1	63.1	63.1	70	3	WNW	4	NW	62.8	29.667	0	0
6/14/2013	1:23 PM	63.2	63.2	63.1	71	3	NE	5	NW	63	29.667	0	0
6/14/2013	1:24 PM	63.3	63.3	63.2	70	2	NW	4	NW	63	29.667	0	0
6/14/2013	1:25 PM	63.4	63.4	63.3	70	4	WNW	6	WNW	63.1	29.665	0	0
6/14/2013	1:26 PM	63.6	63.6	63.5	69	6	NE	8	NE	63.3	29.666	0	0
6/14/2013	1:27 PM	63.7	63.7	63.6	69	3	NE	4	NE	63.4	29.664	0	0
6/14/2013	1:28 PM	63.8	63.8	63.7	69	3	NE	5	NE	63.5	29.665	0	0
6/14/2013	1:29 PM	63.9	63.9	63.8	68	4	NE	6	NE	63.6	29.664	0	0
6/14/2013	1:30 PM	64	64	63.9	69	1	NE	3	NE	63.7	29.664	0	0
6/14/2013	1:31 PM	64.1	64.1	64	69	4	NNW	8	WNW	63.9	29.665	0	0
6/14/2013	1:32 PM	64.2	64.2	64.1	68	6	W	8	WNW	63.9	29.666	0	0
6/14/2013	1:33 PM	64.4	64.4	64.3	69	4	WNW	7	WNW	64.2	29.666	0	0
6/14/2013	1:34 PM	64.5	64.5	64.4	68	4	NW	6	NNW	64.3	29.666	0	0
6/14/2013	1:35 PM	64.7	64.7	64.6	67	4	NW	6	NW	64.5	29.666	0	0
6/14/2013	1:36 PM	64.7	64.7	64.7	67	4	WNW	5	NW	64.5	29.666	0	0
6/14/2013	1:37 PM	64.8	64.8	64.7	67	4	NW	6	WNW	64.6	29.665	0	0
6/14/2013	1:38 PM	64.8	64.8	64.8	66	4	WNW	6	WNW	64.5	29.665	0	0
6/14/2013	1:39 PM	64.9	64.9	64.8	66	4	WNW	7	WNW	64.6	29.664	0	0
6/14/2013	1:40 PM	64.9	64.9	64.9	66	2	W	5	NE	64.6	29.665	0	0
6/14/2013	1:41 PM	65	65	64.9	67	3	ENE	5	N	64.8	29.665	0	0
6/14/2013	1:42 PM	65	65	65	66	4	E	6	E	64.8	29.665	0	0
6/14/2013	1:43 PM	65	65	65	66	3	NNE	6	NNE	64.8	29.666	0	0
6/14/2013	1:44 PM	65	65	65	66	2	NE	4	NW	64.8	29.666	0	0
6/14/2013	1:45 PM	65.1	65.1	65	66	1	NE	2	NE	64.9	29.667	0	0
6/14/2013	1:46 PM	65.2	65.2	65.1	67	2	NE	4	NE	65	29.665	0	0
6/14/2013	1:47 PM	65.3	65.3	65.2	68	1	NE	2	NE	65.2	29.666	0	0
6/14/2013	1:48 PM	65.4	65.4	65.3	67	1	NE	2	NE	65.3	29.667	0	0
6/14/2013	1:49 PM	65.5	65.5	65.4	66	2	NE	8	ENE	65.3	29.666	0	0
6/14/2013	1:50 PM	65.6	65.6	65.5	66	1	NE	2	NE	65.4	29.666	0	0
6/14/2013	1:51 PM	65.7	65.7	65.6	65	1	NE	4	NW	65.5	29.666	0	0
6/14/2013	1:52 PM	65.9	65.9	65.8	65	4	NW	6	NW	65.7	29.666	0	0
6/14/2013	1:53 PM	65.9	65.9	65.9	65	3	NW	5	WNW	65.7	29.667	0	0
6/14/2013	1:54 PM	66.1	66.1	66	65	2	WNW	4	WNW	65.9	29.666	0	0
6/14/2013	1:55 PM	66.1	66.1	66.1	65	3	NW	6	NW	65.9	29.667	0	0
6/14/2013	1:56 PM	66.3	66.3	66.2	65	2	NNW	3	N	66.2	29.666	0	0
6/14/2013	1:57 PM	66.4	66.4	66.3	66	4	NNW	5	NNE	66.4	29.667	0	0
6/14/2013	1:58 PM	66.5	66.5	66.4	64	2	WNW	4	WNW	66.3	29.668	0	0
6/14/2013	1:59 PM	66.5	66.5	66.5	65	1	WNW	2	WNW	66.4	29.667	0	0