ARCADIS of New York, Inc.
6723 Towpath Road
P O Box 66
Syracuse
New York 13214-0066
Tel 315 446 9120
Fax 315 449 4111

MEMO

To:
Steven Scharf, P.E., NYSDEC
Katy Murphy, NYSDEC
Renata Ockerby, NYSDOH
Julia Schneider, Cashin Spinelli & Ferretti, LLC
Scott Krall, Bayer
David Paule, Bayer
John Brussel, P.E., ARCADIS
David Kingsley, ARCADIS
Gregory McDermott, ARCADIS
Michael Perciballi, Posillico
Lee Kaplan, Posillico
Chris Hurst, Posillico
Marc Atamian, Posillico

From:
Andrew Enigk, ARCADIS

Date:
January 14, 2015

ARCADIS Project No.:
B0032305.2013

Subject:
Bayer MaterialScience LLC
125 New South Road, Hicksville, New York
Phase 2 Operable Unit 4 Remedial Activities
December 16, 2014 Weekly Construction Coordination Meeting Summary
Weekly Progress Report #15 (December 8, 2014 – December 12, 2014)

This memorandum summarizes items discussed during the December 16, 2014 weekly construction coordination meeting, including work performed during the previous week, in connection with the Phase 2 Operable Unit 4 (OU4) remedial activities at the above-referenced Site. The remedial activities are being implemented by Bayer MaterialScience LLC's (Bayer's) remedial contractor (Posillico) with onsite construction/engineering oversight provided by ARCADIS. The work activities during the reporting period were as observed by Gregory McDermott of ACRADIS.

MEETING ATTENDEES

The following personnel attended the weekly construction coordination meeting:

- Steven Scharf – NYSDEC
- Julia Schneider – Cashin Spinelli & Ferretti, LLC (CSF)(representing the Town of Oyster Bay)
- Scott Krall – Bayer
- John Brussel – ARCADIS
- Gregory McDermott – ARCADIS
- Chris Hurst – Posillico

- Lee Kaplan – Posillico

HEALTH AND SAFETY MOMENT

- While onsite for the meeting, ARCADIS observed the clean fill truck drivers opening their box roll tarps immediately upon entering the site, which was in close proximity to overhead power and telecommunication lines. The tarps were fully retracted by the time the drivers passed under the overhead lines, but the potential existed for the drivers to contact the lines if they opened the tarps slightly later or diverted somewhat to avoid trucks parked waiting to pick up manifests before site departure. The potential "near miss" was discussed with the entire project team during the meeting. Posillico agreed to notify the drivers that they must cover/uncover their loads while in safe range from (i.e., after passing beyond) the overhead lines.

SAFETY/SAFE WORK PRACTICES

- Posillico indicated that no incidents have occurred this week and that work has proceeded safely.

AIR MONITORING

- PES continued community air monitoring in accordance with the project-specific Community Air Monitoring Plan (CAMP) during this monitoring period. No exceedances of air monitoring action levels were recorded during this monitoring period.

ACTION ITEMS OUTSTANDING FROM PREVIOUS MEETING

- There are no outstanding action items from previous meetings.

COMPLETED WORK / WORK-IN-PROGRESS

Work activities performed by Posillico and its subcontractors during this period consisted of the following:

- Completed removal of Administration Building slab and footers on December 9, 2014.

- Completing test pits within the Administration Building footprint for ARCADIS to collect sub-slab soil samples for laboratory analysis for polychlorinated biphenyls (PCBs), volatile organic compounds (VOCs), semi-volatile organic compounds (SVOCs), and inorganic constituents listed in 6 NYCRR Part 375-6.8(b) as described in the *Remedial Design Addendum* (ARCADIS, August 2014)(RDA). ARCADIS collected soil samples from the 0-0.2 foot interval at sampling locations SB-337 through SB-342 on December 10, 2014. ARCADIS collected subsurface soil samples (0.5-2 foot interval) from sampling locations SB-337 through SB-342 on December 12, 2014 when 2-foot deep test pits were

excavated by Posillico. The samples were submitted to Pace Analytical Services located in Melville, New York for analysis (for samples from the 0-0.2 foot interval) or archive (for samples from the 0.5-2 foot interval).

- Collecting samples to characterize an additional 2,000 cubic yards (CY) of general fill (run-of-bank sand/gravel) from the offsite clean fill source (Beth Moses Cemetery [BMC] located in West Babylon, New York) on December 12, 2014. Posillico collected two sample sets (each set representing 1,000 CY of backfill), with each set including one composite sample for SVOCs, inorganics, PCBs, and pesticides, and two discrete samples for volatile organic compounds (VOCs) in accordance with the sampling requirements in Table 5.4(e)10 of the NYSDEC document titled, “DER-10 Technical Guidance for Site Investigation and Remediation” (DER-10). ARCADIS observed the sampling activities at the fill source. Posillico submitted the fill samples to York Analytical Laboratories, Inc. for analysis. These new samples and previous samples provide characterization data for up to 21,000 CY of general fill.

- Collecting samples on December 12, 2014 to characterize topsoil from the source proposed by Posillico (Pinelawn Cemetery located in West Babylon, New York). Posillico collected one sample set representing the first 1,000 CY of topsoil to be imported. This included two composite samples for SVOCs, inorganics, PCBs, pesticides, and total organic carbon (TOC), and seven discrete samples for VOCs. Sampling was performed in accordance with the requirements in Table 5.4(e)10 of DER-10. ARCADIS observed the sampling activities at the topsoil source.

- Completing test pits at two sampling locations within the eastern portion of Excavation Area 7C (sampling locations V-RD-276 and V-RD-279, which are within the eastern portion of the material staging area footprint) on December 12, 2014. The test pits were excavated through native soil that was exposed following removal of that portion of the staging area liner system, including the underlying cushioning sand layer. ARCADIS collected verification soil samples from the 1-2 foot and 2-4 foot depth intervals of each test pit. The soil samples were submitted to Pace Analytical Services located in Melville, New York for laboratory analysis for PCBs.

- Continuing to perform pre-excavation, post-excavation, post-backfill, and soil cover system topographic survey activities.

- Continuing removal of soil from Phase 2 OU4 “B” and “C” Group excavation areas with PCB concentrations between 10 parts per million (ppm) and 50 ppm or arsenic at concentrations >16 ppm for offsite disposal as a non-hazardous waste. Approximately 733 cubic yards (CY) of soil were removed from Areas 17B-2, 24C, and 27C during this reporting period. Approximately 58% of these areas have been excavated as of the end of this reporting period, and the soil from these areas has been stockpiled onsite.

- Completing the removal of soil from Phase 2 OU4 “C” Group excavation areas with PCB concentrations ≥50 ppm for offsite disposal as a Toxic Substances Control Act- (TSCA-) regulated PCB waste/New York State (NYS) listed hazardous waste. Approximately 33 CY of soil were removed from Area 6C and stockpiled in the material staging area during this reporting period. This completed the removal of soil containing PCBs at concentrations >50 ppm. The soil from these areas was stockpiled onsite awaiting offsite transportation and disposal.

- Continuing to load and transport non-hazardous waste soil for offsite disposal at the Gloucester County Landfill (GCL) located in Swedesboro, New Jersey. Approximately 1,746 tons of non-hazardous waste soils were transported to GCL for disposal during this reporting period. Approximately 80% of the total estimated volume of non-hazardous waste soil for this project had been transported to GCL by the end of this reporting period.

- Continuing loading of TSCA-regulated PCB waste/NYS listed hazardous waste soil offsite for disposal at the Chemical Waste Management (CWM) Chemical Services LLC landfill located in Model City, New York. Approximately 211 tons of TSCA-regulated PCB waste/NYS hazardous waste soil were transported to CWM for disposal during this reporting period. Approximately 75% of the total estimated volume of TSCA-regulated PCB waste/NYS hazardous waste soil for this project had been transported to CWM for disposal by the end of this reporting period.

- Continuing to backfill Phase 1 OU4 “B” Group and Phase 2 OU4 “C” Group excavation areas using approximately 536 CY of imported clean backfill from BMC during this period. The imported clean backfill was placed in approximately one-foot loose lifts and compacted. In-place compaction testing was performed on each lift at a minimum frequency of one sample per 2,500 square feet (SF), as required by the RDA, by Posillico’s compaction testing subcontractor, MT Group.

- Continuing installation of the site-wide soil cover system and demarcation layer below the system. Approximately 400 CY of imported clean backfill from BMC were placed and compacted during this reporting period to establish the 8-inch base of the soil cover system. Compaction testing was performed in accordance with the RDA, by MT Group. Approximately 28% of the 8-inch cap base had been completed by the end of this reporting period.

- Continuing erosion/sedimentation control measures inspection, maintenance, and documentation.

- Continuing routine air monitoring in accordance with the project-specific CAMP. The air monitoring was performed by PES.

PROPOSED WORK ACTIVITIES

Posillico’s two-week “look ahead” schedule is included as Attachment A and summarized below:

- Mobilize additional equipment, as needed, for project earthwork.
- Remove additional soil from the non-hazardous Phase 2 OU4 “C” Group excavation areas. Soil from these areas will be staged within the excavation footprints pending offsite transportation and disposal at GCL.
- Continue loading and transporting existing non-hazardous waste soil piles for disposal at GCL.
- Continue loading and transporting TSCA-regulated PCB waste/NYS hazardous waste soil piles for disposal at the CWM Model City landfill.
- Continue collecting samples from the BMC in accordance with DER-10, and continue importing clean fill material pending receipt of acceptable sample results.
- Continue backfilling and in-place compaction testing of the existing Phase 1 and Phase 2 OU4 excavation areas.
- Continue installation of site-wide soil cover system.
- Continue erosion and sedimentation control measures inspection, maintenance, and documentation.
- Continue air monitoring in accordance with the CAMP.

OPEN DISCUSSION

- ARCADIS notified the meeting participants that a resident contacted the NYSDEC on December 12, 2014 stating that trucks leaving the site were tracking soil onto New South Road. ARCADIS and Posillico indicated that the soil tracked offsite was from trucks hauling clean fill material (not from the trucks transporting waste for offsite disposal). It was discussed that the trucks hauling impacted soil passed through a decontamination pad where tires were washed prior to the trucks departing the site. It was also discussed that trucks delivering clean fill to the site were not subject to the tire washing in the decontamination pad because the trucks were only travelling over clean material. The tires of those trucks were rinsed, as needed, on the site driveway near the decontamination pad. In response to the resident’s telephone call, Posillico started street sweeping the site entrance and New South Road on a daily basis.
- ARCADIS discussed the removal of soil from Excavation Area 13A-1 to depths below the target removal depth presented in the RDA. ARCADIS indicated that visually discolored/stained soil exhibiting an odor was noticed in part of the excavation bottom at 12 feet below ground surface. The

meeting participants discussed removing the visually discolored/stained soil and stockpiling it separately (in a rolloff waste container or on polyethylene sheeting) for waste characterization sampling. The post-excavation waste characterization samples would be used to determine the nature/chemical composition of the impacted soil and to profile the soil for offsite disposal. It was discussed that no additional confirmation samples were needed because the additional excavation would result in the removal of the impacted material and the excavation had already been extended below the 10-foot cut-off depth specified in the Record of Decision. The NYSDEC acknowledged the proposed approach and provided verbal approval to proceed.

- The call participants discussed the laboratory analytical results for the PCB soil delineation/ confirmation samples collected in the Long Island Railroad (LIRR) corridor. The results were as summarized in a December 12, 2014 letter to the NYSDEC. Posillico indicated that it would coordinate, as needed, with LIRR for the proposed soil excavation activities extending beyond the fence line.

- ARCADIS discussed the laboratory analytical results for the soil samples that were collected from within the Administration Building footprint (below the concrete slab on grade) after the building was demolished and the slab was removed. ARCADIS commented that lead was identified in the blind duplicate sample collected from sampling location SB-341(0-0.2') at a concentration of 1,100 ppm, which slightly exceeds the 1,000 ppm NYSDEC commercial use soil cleanup objective (SCO), but that lead was only identified at a concentration of 116 ppm in the parent sample. Based on the difference between these results, ARCADIS requested that the laboratory re-analyze the blind duplicate sample using the remaining soil sample volume retained at the laboratory. All other analytical results for the sub-slab soil samples collected with the Administration Building footprint were below project soil cleanup levels.

- ARCADIS informed the NYSDEC that the Administration Building demolition permit was closed out by the Town of Oyster Bay Building Department on December 15, 2014.

- ARCADIS informed the NYSDEC that a truck (dump trailer) loaded with TSCA-regulated PCB waste/NYS hazardous waste was rejected by the CWM-Model City landfill because the soil within the trailer was too wet for landfill acceptance. The truck returned to the site with the soil after being rejected. Based on the landfill rejection, Posillico directed two additional trucks that were enroute and loaded with TSCA-regulated PCB waste/NYS hazardous waste soil return to the site and offload into the material staging area. ARCADIS and Posillico informed the NYSDEC that cement kiln dust would be mixed in to solidify the soil prior to further shipments from the site.

- ARCADIS notified the NYSDEC that a grading plan would be prepared for the southeastern section of the site to: (1) facilitate backfilling by Posillico by providing grade control points; (2) promote drainage

by providing a gentle slope toward the sumps (to prevent water ponding); and (3) save on the amount of imported fill necessary to backfill excavations and construct the soil cover system.

- ARCADIS and Posillico discussed with the NYSDEC an alternative to placing and compacting clean run-of-bank fill material from BMC into the bottom of the existing rainwater runoff sumps along the eastern site boundary (Sumps 1 through 4 as shown in the RDA). The imported fill is slightly less permeable than the existing soil at the site and may limit infiltration. ARCADIS indicated that it would evaluate alternatives for modifying the soil cover system within the bottom portion of the sumps (e.g., potentially provide a minimum 1-foot thick layer of washed stone) to promote drainage. ARCADIS indicated that the proposed soil cover system modification for the sump bottom would be provided to the NYSDEC once the plan is developed.

- ARCADIS discussed plans for decommissioning three subsurface “vaults” that were identified earlier in the project during brush/vegetation clearing. These include a 9.5-foot deep water valve pit (located mid-way between former Plant 2 and 3 buildings) and two 4-foot deep former pull boxes for electrical cable (one located east of Excavation Area 3B and one located west of Excavation Area 11C). The plans involve removing steel plates covering the vaults and recycling the steel, removing the steel water pipes/valves from the water valve pit and recycling the steel, removing the switches from the water valve pit and managing them accordingly, backfilling the vaults with either washed stone or imported clean soil, removing the concrete/block walls to a depth of 2 feet below the surrounding ground surface, and extending the soil cover system over the vaults.

- ARCADIS discussed that two small soil/construction debris mounds (containing approximately 6 CY of material combined) were identified during site clearing. ARCADIS commented that Posillico collected a composite sample (sample SM-SC-1C) to characterize the mounds. The sample was submitted for laboratory analysis for the same suite of constituents analyzed earlier in the Phase 2 OU4 remedial project to pre-characterize soil for offsite disposal at the GCL. This suite of constituents was selected because it would allow for: (1) evaluation of potential onsite re-use of the materials as subsurface fill (i.e., if concentrations were less than site-specific action levels [SSALs]); or (2) characterization for offsite disposal at GCL. Based on review of the laboratory analytical results, the concentrations of PCBs (0.43 ppm) and arsenic (15.4 ppm) were below the respective SSALs (10 ppm and 16 ppm). However, cadmium was identified in the composite sample at a concentration of 64.3 ppm, which exceeds the 60 ppm SSAL. Therefore, the materials in the mounds will be transported to GCL for disposal.

ACTION ITEMS

- Bayer and ARCADIS will prepare a letter or e-mail correspondence to the NYSDEC that summarizes the sub-slab soil sampling performed within the footprint of the Administration Building and presents a plan for restoring the area.

- Posillico will coordinate with LIRR (as needed) for soil removal to be performed beyond the fence line near the property boundary shared by Bayer and LIRR.

ATTACHMENTS

- Attachment A: Posillico's Two-Week "Look Ahead" Schedule
- Attachment B: Weekly Sign-In Sheet
- Attachment C: Weekly Site Photos
- Attachment D: Excavation/Backfilling Progress Table
- Attachment E: Excavation/Backfilling Progress Figure
- Attachment F: Soil Cover System Progress Figure
- Attachment G: Weekly Air Monitoring Report

Upon receipt of this memorandum, please notify Mr. Andrew Enigk of ARCADIS at 315.671.9548 within 5 days if you believe that any portion of this summary does not accurately reflect issues discussed/resolved during the meeting, or if additional items should be recorded in this summary. If modifications are made, a follow-up memorandum will be distributed.

Attachment A

Posillico's Two-Week "Look Ahead" Schedule

PROJECT : Bayer- Hicksville **JOB #: 07042**

DATE/TIME: 12/8/14 9:50AM **BY:** Chris Hurst

	Activity Description & Location	LABOR	OPER	OTHER	Week of: 12/15/14 M	T	W	T	F		Week of: 12/22/14 M	T	W	T	F		EQUIPMENT/MATERIALS NEEDED	PROD RATE PER SHIFT PLAN	ISSUES
	Survey		1		x	x	x	x	x		x	x	x						
	import backfill material				x	x	x	x	x		x	x	x				Payloader		
	Load out NON_HAZ material	1	1		x	x	x	x	x		x	x	x				Cat Excavator		
	Load out HAZ material	1	1		x		x	x	x										
	Backfill existing excavations				x	x	x	x	x		x	x	x				John Deere 850 DZ.		
	Backfill New Excavations				x	x	x	x	x		x	x	x				dirt roller		
	Excavate & Stockpile Non-HAZ	1					x	x	x		x						Volvo Excavator		24C - (7C need sample results)
	Place Site wide Cap	1	2			x	x	x	x		x	x	x						
	Decon trucks/equipment	1			x	x	x	x	x		x	x	x						
	Flagger at gate	1			x	x	x	x	x		x	x	x						
	Sample Backfill Material/topsoil							x					x						
SUBCONTRACTOR	Preferred- CAMP			1	x	x	x	x	x		x	x	x						
	MTGroup - Compaction testing			1	x	x	x	x	x		x	x	x						
PLAN B WORK																			

	General Issues / Change Orders	Ball In Court
1		
2		
3		

Attachment B

Weekly Sign-In Sheet

12/16/14 - Bayer Mtg.
Hicksville, NY 11:30 a.m.

Name	Signature	
John Brussel	John Brussel	ARCADIS
Steven Scharf	[illegible]	NYSDEC
Julia Schneider	[illegible]	CSF / Town of Oyster Bay
Scott Krall	[illegible]	BAYER
Christopher Horst	[illegible]	Posillico
Lee Kaplan	[illegible]	Posillico
Gregory Mederrott	[illegible]	ARCADIS

Attachment C

Weekly Site Photos

Weekly Progress Report #15 (December 8, 2014 – December 12, 2014)

Weekly Site Photos

A truck being loaded with non-hazardous waste soil for offsite transportation and disposal at Gloucester County Landfill.

A truck being loaded with hazardous waste soil for offsite transportation and disposal at CWM Chemical Services, LLC in Model City, NY.

Weekly Progress Report #15 (December 8, 2014 – December 12, 2014)

Weekly Site Photos

Posillico performing decontamination of a truck loaded with non-hazardous waste soil.

Posillico performing excavation of “B” Group Excavation Area 17B-2

Weekly Progress Report #15 (December 8, 2014 – December 12, 2014)

Weekly Site Photos

Posillico performing excavation of “C” Group Excavation Area 24C.

Posillico performing excavation of “C” Group Excavation Area 24C.

Weekly Progress Report #15 (December 8, 2014 – December 12, 2014)

Weekly Site Photos

Completed “C” Group Excavation Area 6C.

Administration Building footprint after concrete slab removal.

Weekly Progress Report #15 (December 8, 2014 – December 12, 2014)

Weekly Site Photos

Posillico preforming test pit in Administration Building footprint.

Clean fill soil screening being conducted at Beth Moses Cemetery.

Attachment D

Excavation/Backfilling Progress Table

TABLE 1
EXCAVATION AND BACKFILL TRACKING
UPDATED THROUGH DECEMBER 12, 2014

PHASE 2 OPERABLE UNIT 4 REMEDIAL ACTION
BAYER MATERIALSCIENCE LLC
125 NEW SOUTH ROAD
HICKSVILLE, NEW YORK

Operation	Design Volume (CY)	Estimated Removal Volumes[1] (CY)				Percent Completed
		Previous Totals	Current Week Totals	Total to Date	Remaining Volume	
Excavation						
"A" Group Excavation Areas						
PCB-Impacted Soil (>50ppm)	167	167	0	167	0	100%
Non-Hazardous Waste Soil	201	201	0	201	0	100%
Subtotal:	368	368	0	368	0	100%
"B" Group Excavation Areas						
PCB-Impacted Soil (>50ppm)	218	218	0	218	0	100%
Non-Hazardous Waste Soil	183	126	57	183	0	100%
Subtotal:	401	344	57	401	0	100%
"C" Group Excavation Areas						
PCB-Impacted Soil (>50ppm)	227	194	33	227	0	100%
Non-Hazardous Waste Soil	6,081	2,667	716	3,383	2,698	56%
Concrete	400	0	0	0	400	0%
Subtotal:	6,708	2,861	749	3,610	3,098	54%
PCB-Impacted Soil (>50ppm) Subtotal:	**612**	**579**	**33**	**612**	**0**	**100%**
Non-Hazardous Waste Soil Subtotal:	**6,465**	**2,994**	**773**	**3,767**	**2,698**	**58%**
Total:	**7,077**	**3,573**	**806**	**4,379**	**2,698**	**62%**
Backfill						
Run-of-Bank Gravel						
Phase 1 "A" Group Excavation Areas	5,327	2,995	361	3,356	1,971	63%
Phase 1 "B" Group Excavation Areas	1,384	910	96	1,006	378	73%
Phase 2 "A" Group Excavation Areas	368	0	0	0	368	0%
Phase 2 "B" Group Excavation Areas	401	0	72	72	329	18%
Phase 2 "C" Group Excavation Areas	6,308	2,138	7	2,145	4,163	34%
Soil Cover System	18,200	4,780	400	5,180	13,020	28%
Subtotal:	31,988	10,823	936	11,759	20,229	37%
Topsoil						
Soil Cover System	7,192	0	0	0	7,192	0%
Total:	**39,180**	**10,823**	**936**	**11,759**	**27,421**	**30%**

Notes:
1. Excavation and backfill volumes are estimates based on field observations and measurements.
2. CY = Cubic Yards.
3. PCB = polychlorinated biphenyls
4. ppm = parts per million

Attachment E

Excavation/Backfilling Progress Figure

PROGRESS LEGEND

- EXCAVATION IN PROGRESS
- EXCAVATION COMPLETED (PENDING VERIFICATION OF DESIGN LIMITS)
- EXCAVATION COMPLETED (DESIGN LIMITS REVIEWED)
- BACKFILL IN PROGRESS
- BACKFILL COMPLETED (PENDING VERIFICATION OF COMPACTION TESTING RESULTS)
- BACKFILL COMPLETED (COMPACTION TESTING RESULTS REVIEWED)

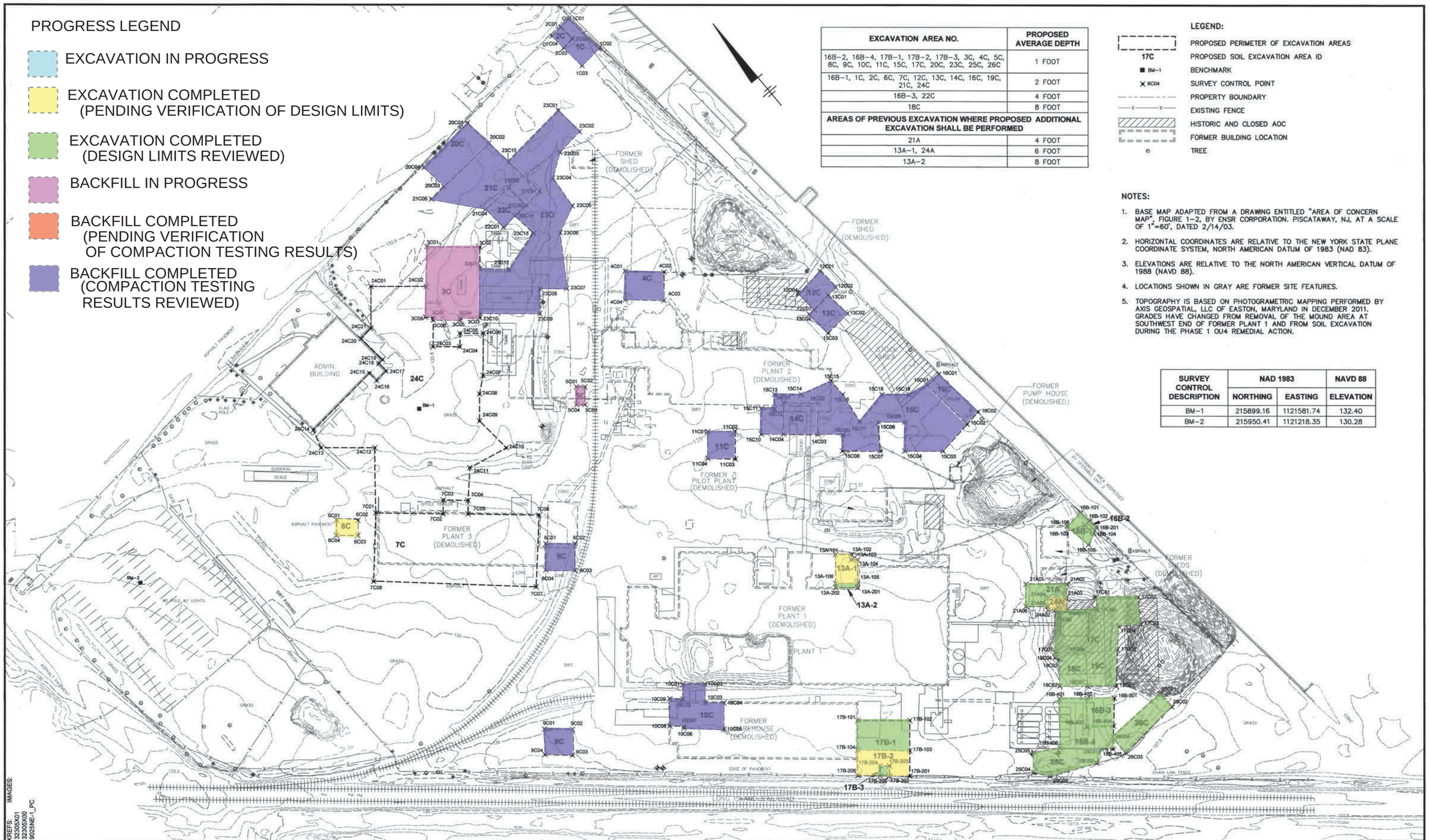

EXCAVATION AREA NO.	PROPOSED AVERAGE DEPTH
16B-2, 16B-4, 17B-1, 17B-2, 17B-3, 3C, 4C, 5C, 8C, 9C, 10C, 11C, 15C, 17C, 20C, 23C, 25C, 26C	1 FOOT
16B-1, 1C, 2C, 6C, 7C, 12C, 13C, 14C, 16C, 19C, 21C, 24C	2 FOOT
16B-3, 22C	4 FOOT
18C	8 FOOT
AREAS OF PREVIOUS EXCAVATION WHERE PROPOSED ADDITIONAL EXCAVATION SHALL BE PERFORMED	
21A	4 FOOT
13A-1, 24A	6 FOOT
13A-2	8 FOOT

LEGEND:

- PROPOSED PERIMETER OF EXCAVATION AREAS
- 17C — PROPOSED SOIL EXCAVATION AREA ID
- BM-1 — BENCHMARK
- 6C04 — SURVEY CONTROL POINT
- PROPERTY BOUNDARY
- EXISTING FENCE
- HISTORIC AND CLOSED AOC
- FORMER BUILDING LOCATION
- TREE

NOTES:

1. BASE MAP ADAPTED FROM A DRAWING ENTITLED "AREA OF CONCERN MAP", FIGURE 1-2, BY ENSR CORPORATION. PISCATAWAY, NJ, AT A SCALE OF 1"=60', DATED 2/14/03.
2. HORIZONTAL COORDINATES ARE RELATIVE TO THE NEW YORK STATE PLANE COORDINATE SYSTEM, NORTH AMERICAN DATUM OF 1983 (NAD 83).
3. ELEVATIONS ARE RELATIVE TO THE NORTH AMERICAN VERTICAL DATUM OF 1988 (NAVD 88).
4. LOCATIONS SHOWN IN GRAY ARE FORMER SITE FEATURES.
5. TOPOGRAPHY IS BASED ON PHOTOGRAMETRIC MAPPING PERFORMED BY AXIS GEOSPATIAL, LLC OF EASTON, MARYLAND IN DECEMBER 2011. GRADES HAVE CHANGED FROM REMOVAL OF THE MOUND AREA AT SOUTHWEST END OF FORMER PLANT 1 AND FROM SOIL EXCAVATION DURING THE PHASE 1 OU4 REMEDIAL ACTION.

SURVEY CONTROL DESCRIPTION	NAD 1983		NAVD 88
	NORTHING	EASTING	ELEVATION
BM-1	215899.16	1121581.74	132.40
BM-2	215950.41	1121218.35	130.28

XREFS: 32305X01 32305X00 9025NE-1_PC
IMAGES:

1"=50' (50' 0 50' 100')

THIS BAR REPRESENTS ONE INCH ON THE ORIGINAL DRAWING: USE TO VERIFY FIGURE REPRODUCTION SCALE

No.	Date	Revisions	By	Ckd

THIS DRAWING IS THE PROPERTY OF THE ARCADIS ENTITY IDENTIFIED IN THE TITLE BLOCK AND MAY NOT BE REUSED OR ALTERED IN WHOLE OR IN PART WITHOUT THE EXPRESS WRITTEN PERMISSION OF SAME.

ARCADIS
ARCADIS OF NEW YORK, INC.

NO ALTERATIONS PERMITTED HEREON EXCEPT AS PROVIDED UNDER SECTION 7209 SUBDIVISION 2 OF THE NEW YORK STATE EDUCATION LAW

BAYER MATERIALSCIENCE LLC • HICKSVILLE, NEW YORK
REMEDIAL DESIGN ADDENDUM

PHASE 2 OU4 EXCAVATION BACKFILLING PROGRESS UPDATE
WEEK ENDING 12/12/2014

ARCADIS
6723 TOWPATH ROAD
P.O. BOX 66
SYRACUSE, NEW YORK 13214
TEL. 315.446.9120

PROGRESS LEGEND

- BACKFILL IN PROGRESS
- BACKFILL COMPLETED (PENDING VERIFICATION COMPACTION TESTING RESULTS)
- BACKFILL COMPLETED (COMPACTION TESTING RESULTS REVIEWED)
- NO ACTION REQUIRED

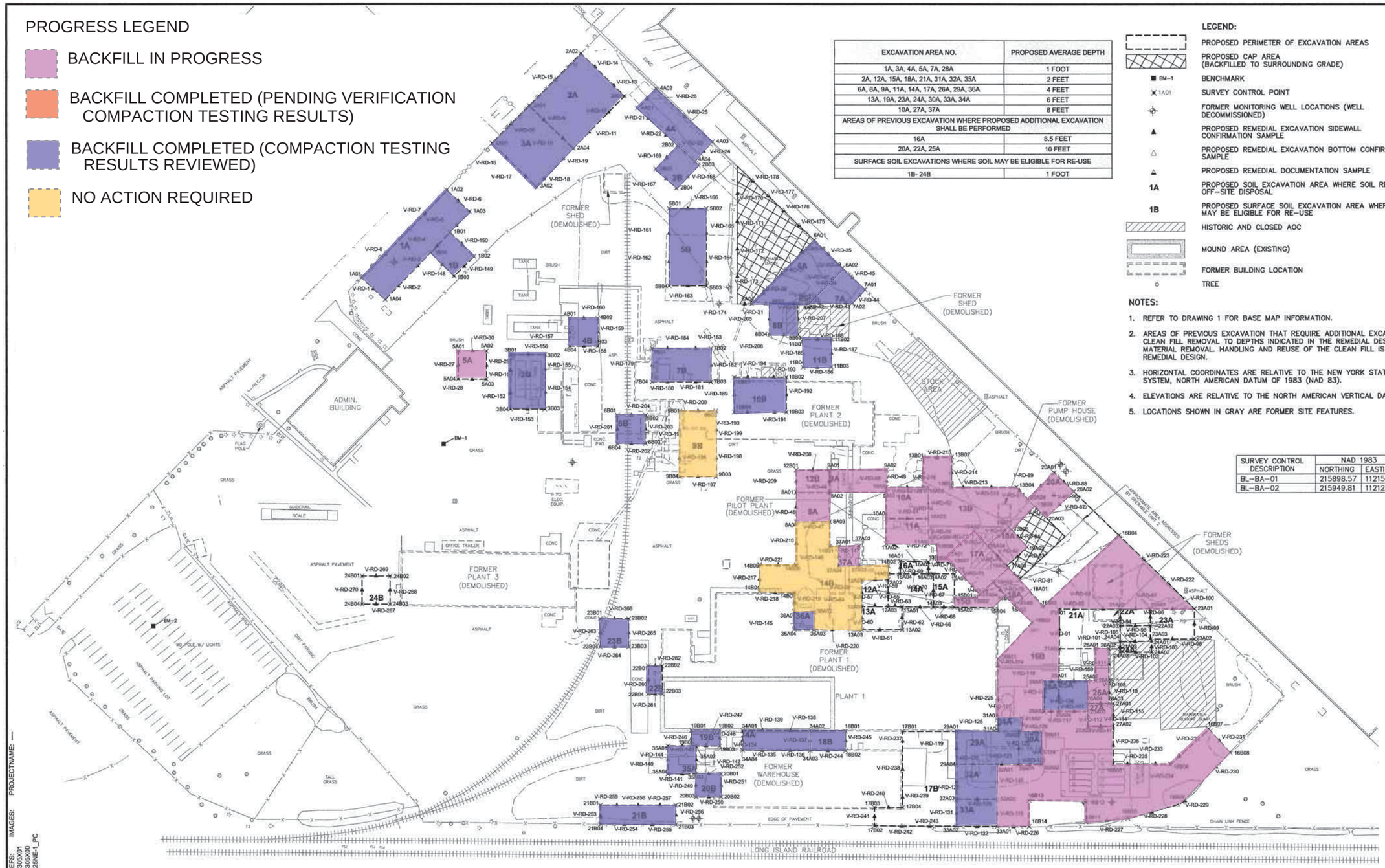

EXCAVATION AREA NO.	PROPOSED AVERAGE DEPTH
1A, 3A, 4A, 5A, 7A, 28A	1 FOOT
2A, 12A, 15A, 18A, 21A, 31A, 32A, 35A	2 FEET
6A, 8A, 9A, 11A, 14A, 17A, 26A, 29A, 36A	4 FEET
13A, 19A, 23A, 24A, 30A, 33A, 34A	6 FEET
10A, 27A, 37A	8 FEET
AREAS OF PREVIOUS EXCAVATION WHERE PROPOSED ADDITIONAL EXCAVATION SHALL BE PERFORMED	
16A	8.5 FEET
20A, 22A, 25A	10 FEET
SURFACE SOIL EXCAVATIONS WHERE SOIL MAY BE ELIGIBLE FOR RE-USE	
1B- 24B	1 FOOT

LEGEND:

- PROPOSED PERIMETER OF EXCAVATION AREAS
- PROPOSED CAP AREA (BACKFILLED TO SURROUNDING GRADE)
- BM-1 BENCHMARK
- 1A01 SURVEY CONTROL POINT
- FORMER MONITORING WELL LOCATIONS (WELL DECOMMISSIONED)
- PROPOSED REMEDIAL EXCAVATION SIDEWALL CONFIRMATION SAMPLE
- PROPOSED REMEDIAL EXCAVATION BOTTOM CONFIRMATION SAMPLE
- PROPOSED REMEDIAL DOCUMENTATION SAMPLE
- 1A PROPOSED SOIL EXCAVATION AREA WHERE SOIL REQUIRES OFF-SITE DISPOSAL
- 1B PROPOSED SURFACE SOIL EXCAVATION AREA WHERE SOIL MAY BE ELIGIBLE FOR RE-USE
- HISTORIC AND CLOSED AOC
- MOUND AREA (EXISTING)
- FORMER BUILDING LOCATION
- TREE

NOTES:

1. REFER TO DRAWING 1 FOR BASE MAP INFORMATION.
2. AREAS OF PREVIOUS EXCAVATION THAT REQUIRE ADDITIONAL EXCAVATION WILL REQUIRE CLEAN FILL REMOVAL TO DEPTHS INDICATED IN THE REMEDIAL DESIGN PRIOR TO IMPACTED MATERIAL REMOVAL. HANDLING AND REUSE OF THE CLEAN FILL IS ALSO DESCRIBED IN THE REMEDIAL DESIGN.
3. HORIZONTAL COORDINATES ARE RELATIVE TO THE NEW YORK STATE PLANE COORDINATE SYSTEM, NORTH AMERICAN DATUM OF 1983 (NAD 83).
4. ELEVATIONS ARE RELATIVE TO THE NORTH AMERICAN VERTICAL DATUM OF 1988 (NAVD 88).
5. LOCATIONS SHOWN IN GRAY ARE FORMER SITE FEATURES.

SURVEY CONTROL DESCRIPTION	NAD 1983		NAVD 88
	NORTHING	EASTING	ELEVATION
BL-BA-01	215898.57	1121583.09	132.40
BL-BA-02	215949.81	1121219.70	130.28

XREFS: 3230SX01 3230SX00 9025NE-1_PC

IMAGES:

PROJECTNAME: —

1"=50' (50' 0 50' 100')

THIS BAR REPRESENTS ONE INCH ON THE ORIGINAL DRAWING: USE TO VERIFY FIGURE REPRODUCTION SCALE

No.	Date	Revisions	By	Ckd

THIS DRAWING IS THE PROPERTY OF THE ARCADIS ENTITY IDENTIFIED IN THE TITLE BLOCK AND MAY NOT BE REUSED OR ALTERED IN WHOLE OR IN PART WITHOUT THE EXPRESS WRITTEN PERMISSION OF SAME.

ARCADIS

ARCADIS OF NEW YORK, INC.

NO ALTERATIONS PERMITTED HEREON EXCEPT AS PROVIDED UNDER SECTION 7209 SUBDIVISION 2 OF THE NEW YORK STATE EDUCATION LAW

BAYER MATERIALSCIENCE LLC • HICKSVILLE, NEW YORK

REMEDIAL DESIGN

PHASE 1 OU4 EXCAVATION BACKFILLING PROGRESS UPDATE WEEK ENDING 12/12/2014

ARCADIS
6723 TOWPATH ROAD
P.O. BOX 66
SYRACUSE, NEW YORK 13214
TEL. 315.446.9120

Attachment F

Soil Cover System Progress Figure

PROGRESS LEGEND

- 8-INCH CAP BASE AND DEMARCATION LAYER COMPLETED (PENDING VERIFICATION OF DESIGN DEPTH AND LIMITS AND COMPACTION TEST RESULTS)
- 8-INCH CAP BASE AND DEMARCATION LAYER COMPLETED (DESIGN DEPTHS AND LIMITS AND COMPACTION TEST RESULTS REVIEWED)
- 4-INCH CAP TOP SOIL COMPLETED (PENDING VERIFICATION OF DESIGN DEPTH AND LIMITS)
- 4-INCH CAP TOP SOIL COMPLETED (DESIGN DEPTH AND LIMITS REVIEWED/ MINIMUM CAP DEPTH OF 12 INCHES SURVEYED)
- SEEDING COMPLETED

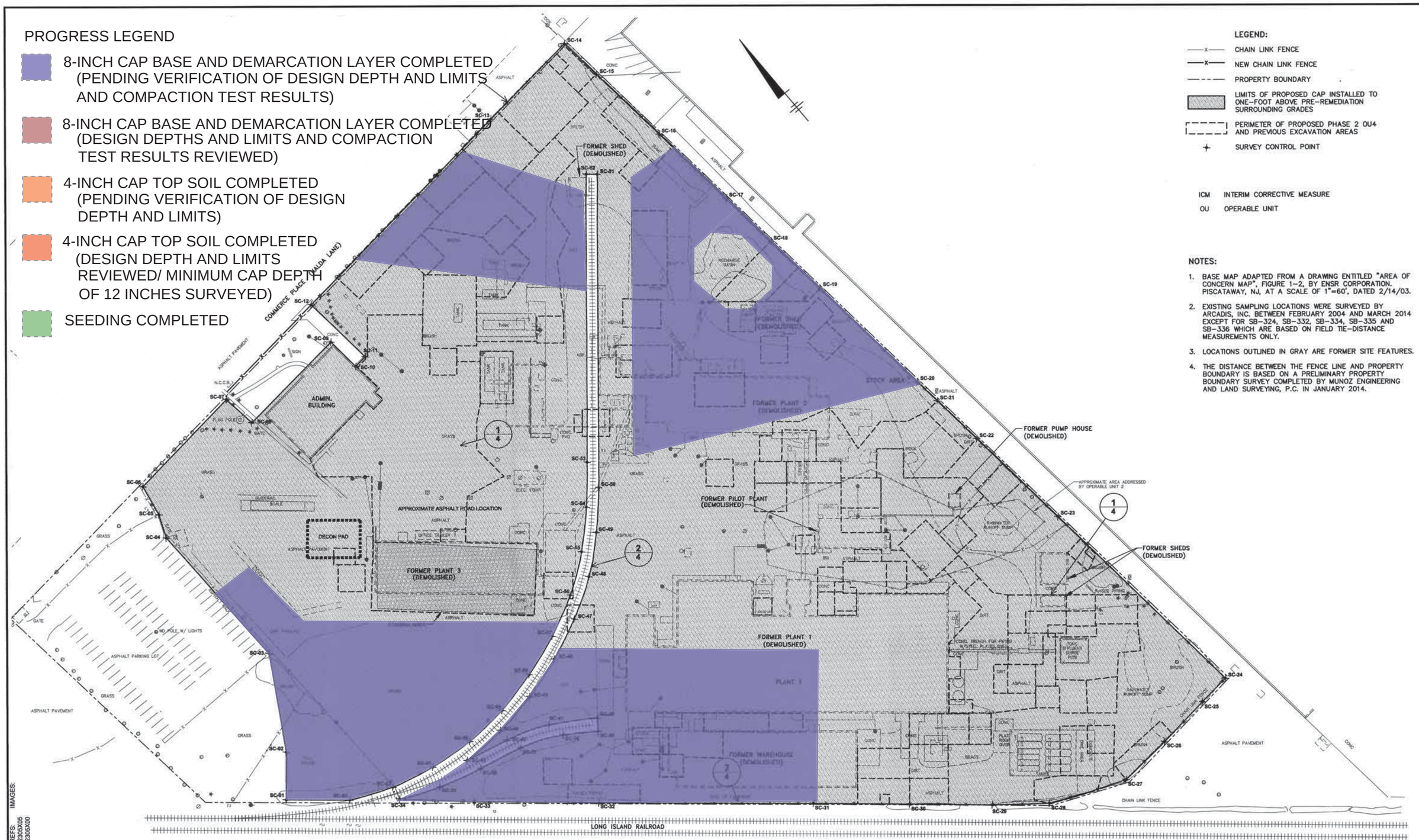

LEGEND:

- CHAIN LINK FENCE
- NEW CHAIN LINK FENCE
- PROPERTY BOUNDARY
- LIMITS OF PROPOSED CAP INSTALLED TO ONE-FOOT ABOVE PRE-REMEDIATION SURROUNDING GRADES
- PERIMETER OF PROPOSED PHASE 2 OU4 AND PREVIOUS EXCAVATION AREAS
- SURVEY CONTROL POINT

ICM INTERIM CORRECTIVE MEASURE

OU OPERABLE UNIT

NOTES:

1. BASE MAP ADAPTED FROM A DRAWING ENTITLED "AREA OF CONCERN MAP", FIGURE 1-2, BY ENSR CORPORATION. PISCATAWAY, NJ, AT A SCALE OF 1"=60', DATED 2/14/03.
2. EXISTING SAMPLING LOCATIONS WERE SURVEYED BY ARCADIS, INC. BETWEEN FEBRUARY 2004 AND MARCH 2014 EXCEPT FOR SB-324, SB-332, SB-334, SB-335 AND SB-336 WHICH ARE BASED ON FIELD TIE-DISTANCE MEASUREMENTS ONLY.
3. LOCATIONS OUTLINED IN GRAY ARE FORMER SITE FEATURES.
4. THE DISTANCE BETWEEN THE FENCE LINE AND PROPERTY BOUNDARY IS BASED ON A PRELIMINARY PROPERTY BOUNDARY SURVEY COMPLETED BY MUNOZ ENGINEERING AND LAND SURVEYING, P.C. IN JANUARY 2014.

IMAGES:
XREFS: 32305X05 32305X00

1"=50' 50' 0 50' 100'

THIS BAR REPRESENTS ONE INCH ON THE ORIGINAL DRAWING: USE TO VERIFY FIGURE REPRODUCTION SCALE

No.	Date	Revisions	By	Ckd

THIS DRAWING IS THE PROPERTY OF THE ARCADIS ENTITY IDENTIFIED IN THE TITLE BLOCK AND MAY NOT BE REUSED OR ALTERED IN WHOLE OR IN PART WITHOUT THE EXPRESS WRITTEN PERMISSION OF SAME.

ARCADIS
ARCADIS OF NEW YORK, INC.

NO ALTERATIONS PERMITTED HEREON EXCEPT AS PROVIDED UNDER SECTION 7209 SUBDIVISION 2 OF THE NEW YORK STATE EDUCATION LAW

BAYER MATERIALSCIENCE LLC • HICKSVILLE, NEW YORK
REMEDIAL DESIGN ADDENDUM

PHASE 2 OU4 SOIL COVER SYSTEM PROGRESS UPDATE WEEK ENDING 12/12/2014

ARCADIS
6723 TOWPATH ROAD
P.O. BOX 66
SYRACUSE, NEW YORK 13214
TEL. 315.446.9120

Attachment G

Weekly Air Monitoring Report

COMMUNITY AIR MONITORING WEEKLY REPORT
(WEEK ENDING 12/12/14)

BAYER MATERIALSCIENCE LLC.
OU4 REMEDIAL ACTION – NYSDEC SITE #130004
125 NEW SOUTH ROAD, HICKSVILLE, NEW YORK

This report summarizes the results of the community air monitoring performed by Preferred Environmental Services (PES) from December 8, 2014 to December 12, 2014 in connection with the implementation of the OU4 remedial action by Posillico Environmental (Posillico) and its subcontractors, on behalf of Bayer MaterialScience LLC. (Bayer) at the Bayer site in Hicksville, New York (the"site").

A. AIR MONITORING ACTIVITIES

Air monitoring activities were performed in accordance with the Community Air Monitoring Plan (CAMP) included as Appendix D to the New York State Department of Environmental Conservation (NYSDEC) approved Remedial Design (ARCADIS, February 2013) for the above referenced site. Air Monitoring was performed at stations that were labeled with the following IDs:

- UP = Upwind
- DN1 = Downwind 1
- DN2 = Downwind 2
- DN3 = Downwind 3

The daily locations of the air monitoring stations are shown on the site maps included in Attachment 1. CAMP monitoring during intrusive activities commenced on December 8, 2014 and continued through December 12, 2014. Please note that no CAMP activities were conducted on December 9, 2014 or December 10, 2014 due to rain and snow.

B. AIR MONITORING RESULTS

No volatile organic compounds (VOCs) or particulates (PM-10) were measured above the action levels in the CAMP for the above-referenced monitoring period. The action levels are 5 parts per million (PPM) above background for VOCs and .150 milligrams per cubic meter (mg/m^3) above background for PM-10. The range of VOCs and PM-10 concentrations measured during this monitoring period (15 minute time-weighted averages) are summarized below.

Monitoring Station	VOC Results (PPM)		PM-10 (mg/m^3)	
	Minimum	Maximum	Minimum	Maximum
UP	0.0	0.2	0.002	0.022
DN1	0.0	0.1	0.007	0.021
DN2	0.0	0.0	0.000	0.025
DN3	0.0	0.0	0.000	0.030

The VOC and PM-10 data collected for the week are plotted on the graphs included in Attachment 2. A separate graph is provided for each monitoring station and each graph presents the full set of 15 minute time-weighted averages (TWA) for VOCs and PM-10 for that station. The raw data files from the individual monitors and meteorological data from the weather station are included in Attachment 3.

Please do not hesitate to contact Daniel Prisco-Buxbaum (PES CAMP Monitor) at 516-987-2472, Gregory McDermott (ARCADIS Onsite Construction Oversight) at 516-993-1995 or Andrew Enigk (ARCADIS Assistant Project Manager) at 315-671-9548 if you have any questions or need additional information regarding this report.

ATTACHMENT 1

AIR MONITORING STATION DAILY LOCATIONS

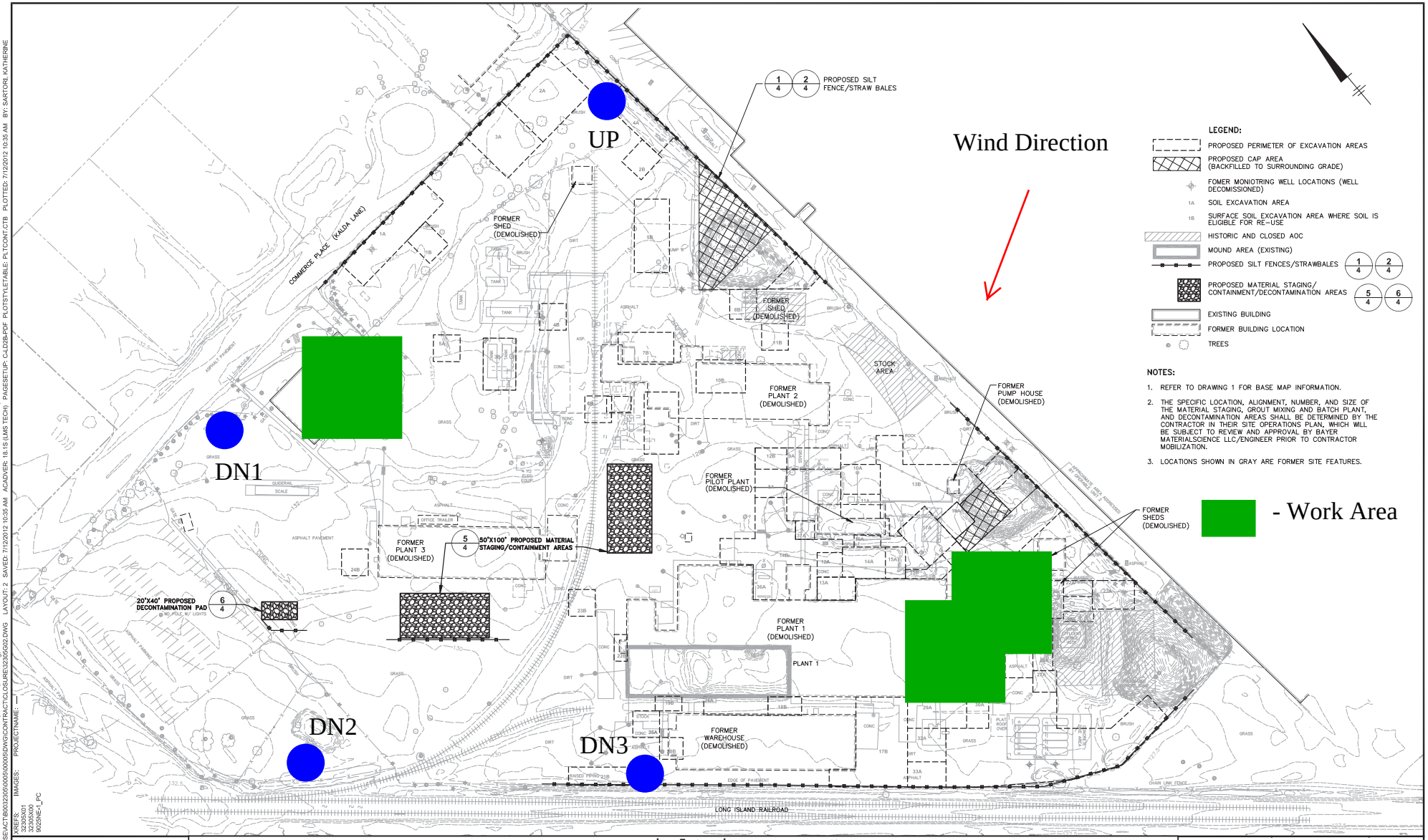

Bayer MaterialScience LLC
125 New South Road, Hicksville, New York
NYSDEC Site # 130004

Air Monitoring Stations
December 8, 2014

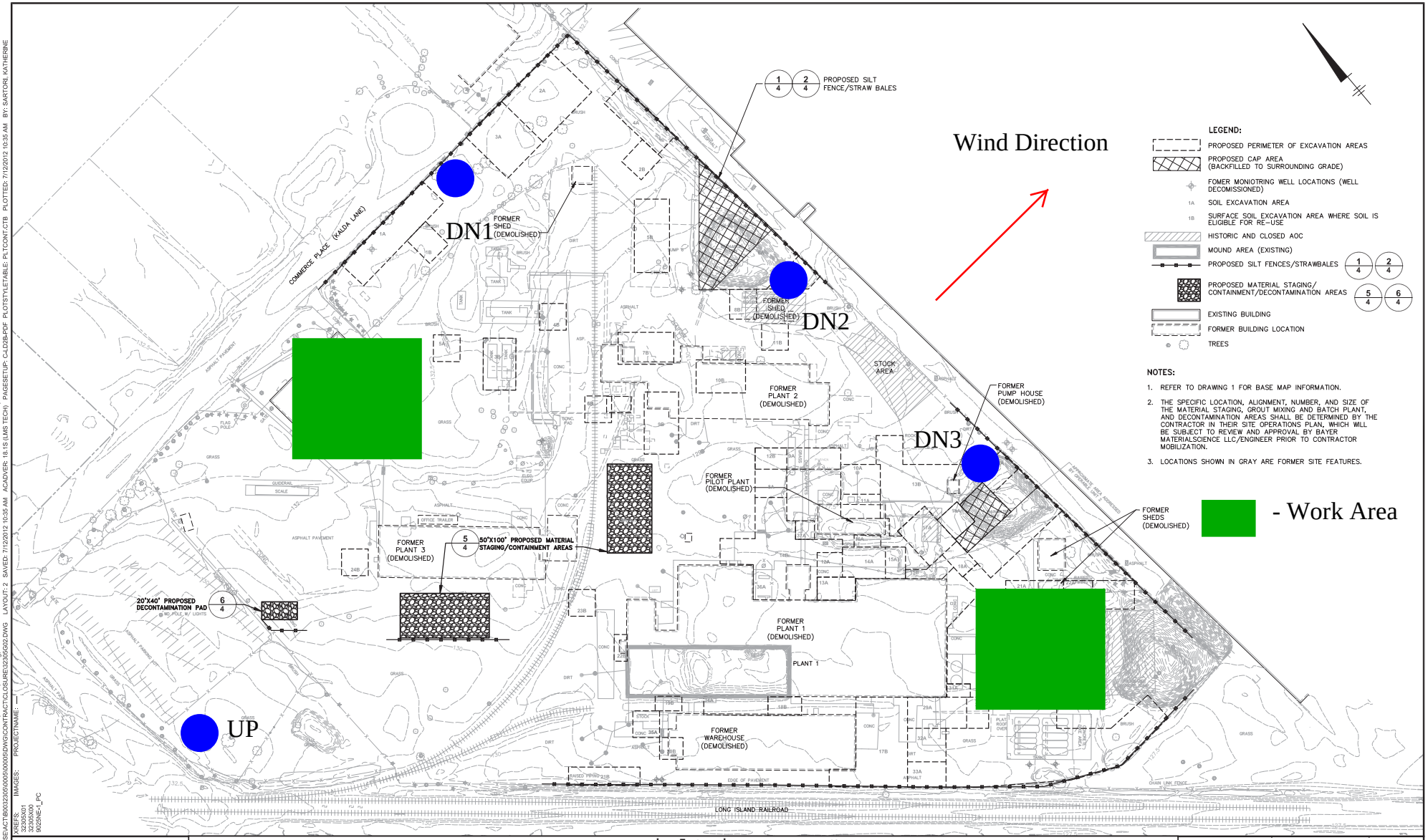

Bayer MaterialScience LLC
125 New South Road, Hicksville, New York
NYSDEC Site # 130004

Air Monitoring Stations
December 11, 2014

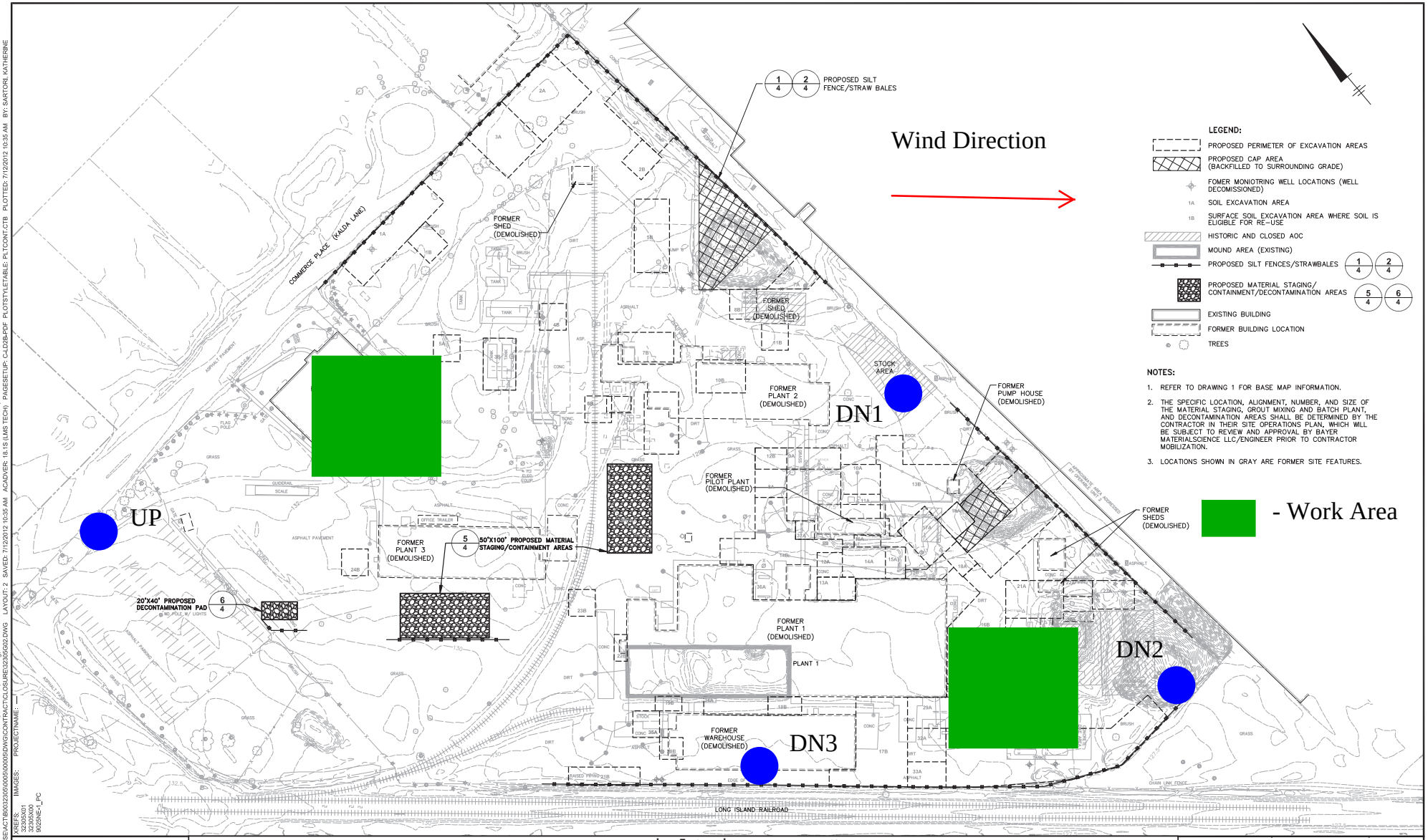

1"=50' 50' 0 50' 100'

THIS BAR REPRESENTS ONE INCH ON THE ORIGINAL DRAWING: USE TO VERIFY FIGURE REPRODUCTION SCALE

Bayer MaterialScience LLC
125 New South Road, Hicksville, New York
NYSDEC Site # 130004

Air Monitoring Stations
December 12, 2014

ATTACHMENT 2

PERIMETER AIR MONITORING DATA GRAPHS FOR EACH MONITORING STATION

CAMP Monitoring Data- Station UP
Bayer Material Science LLC. - NYSDEC Site # 130004
125 New South Road, Hicksville, New York

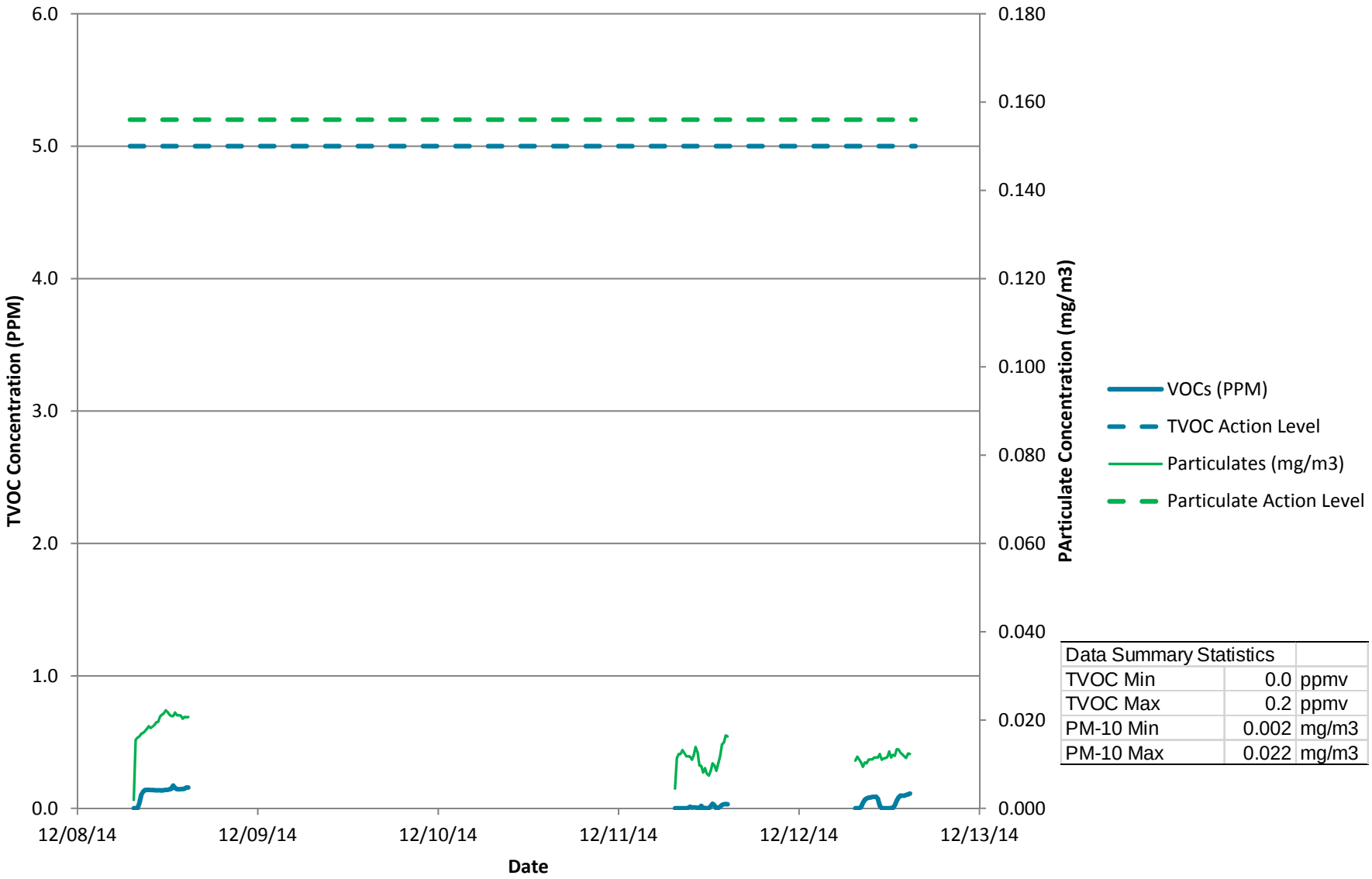

Data Summary Statistics		
TVOC Min	0.0	ppmv
TVOC Max	0.2	ppmv
PM-10 Min	0.002	mg/m3
PM-10 Max	0.022	mg/m3

CAMP Monitoring Data- Station DN1
Bayer Material Science LLC. - NYSDEC Site # 130004
125 New South Road, Hicksville, New York

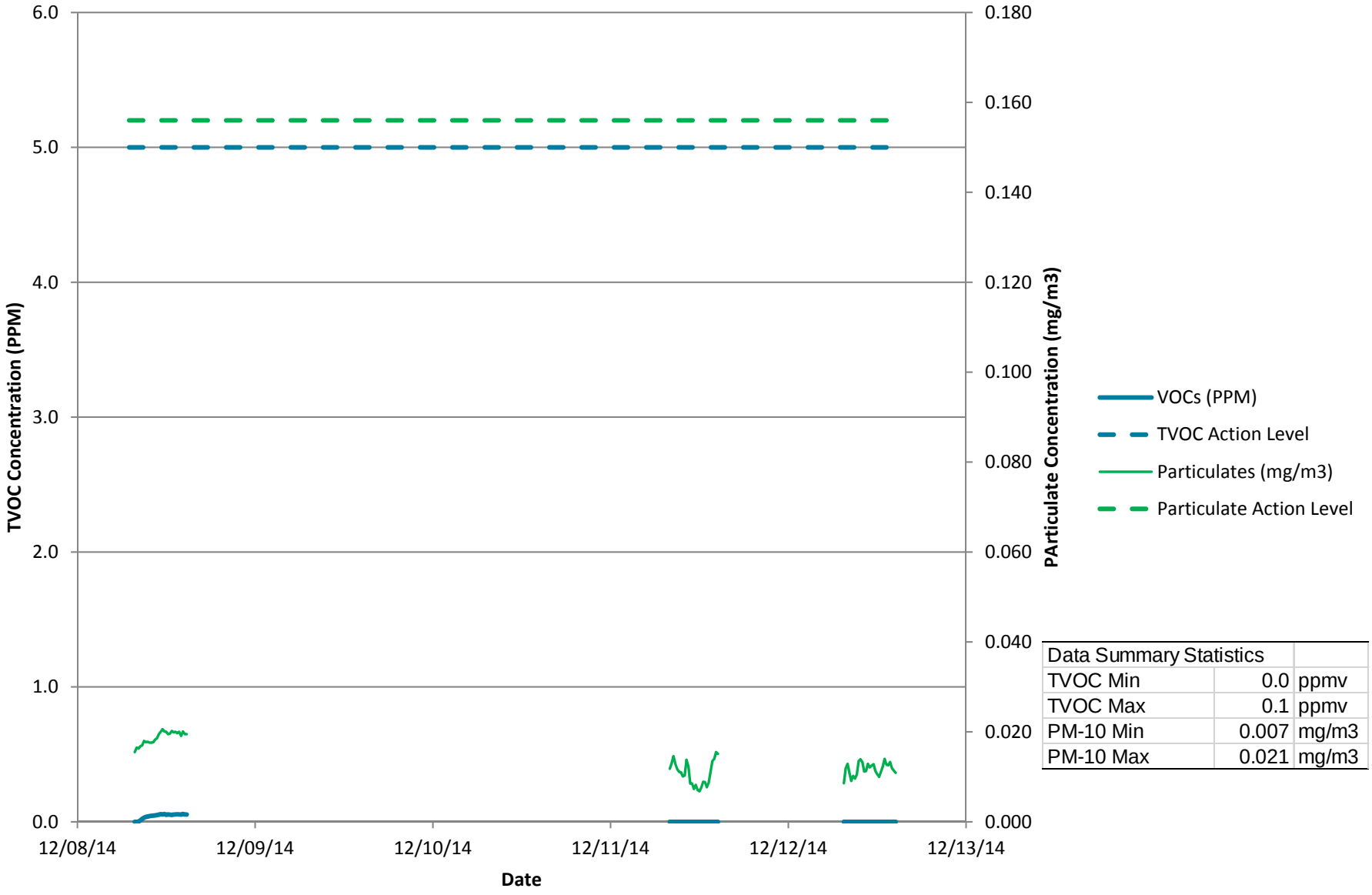

Data Summary Statistics		
TVOC Min	0.0	ppmv
TVOC Max	0.1	ppmv
PM-10 Min	0.007	mg/m3
PM-10 Max	0.021	mg/m3

CAMP Monitoring Data- Station DN2
Bayer Material Science LLC. - NYSDEC Site # 130004
125 New South Road, Hicksville, New York

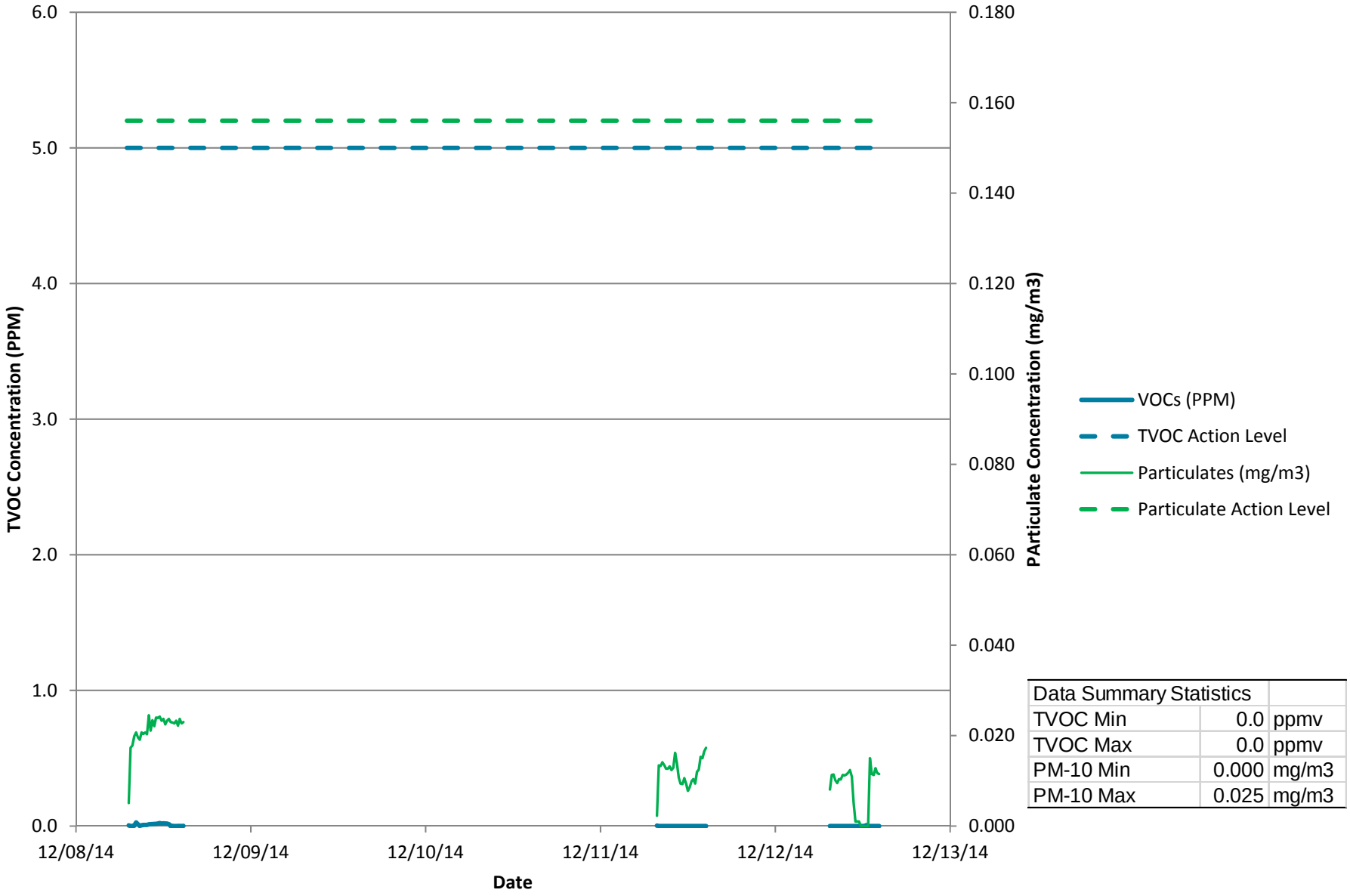

Data Summary Statistics		
TVOC Min	0.0	ppmv
TVOC Max	0.0	ppmv
PM-10 Min	0.000	mg/m3
PM-10 Max	0.025	mg/m3

CAMP Monitoring Data- Station DN3
Bayer Material Science LLC. - NYSDEC Site # 130004
125 New South Road, Hicksville, New York

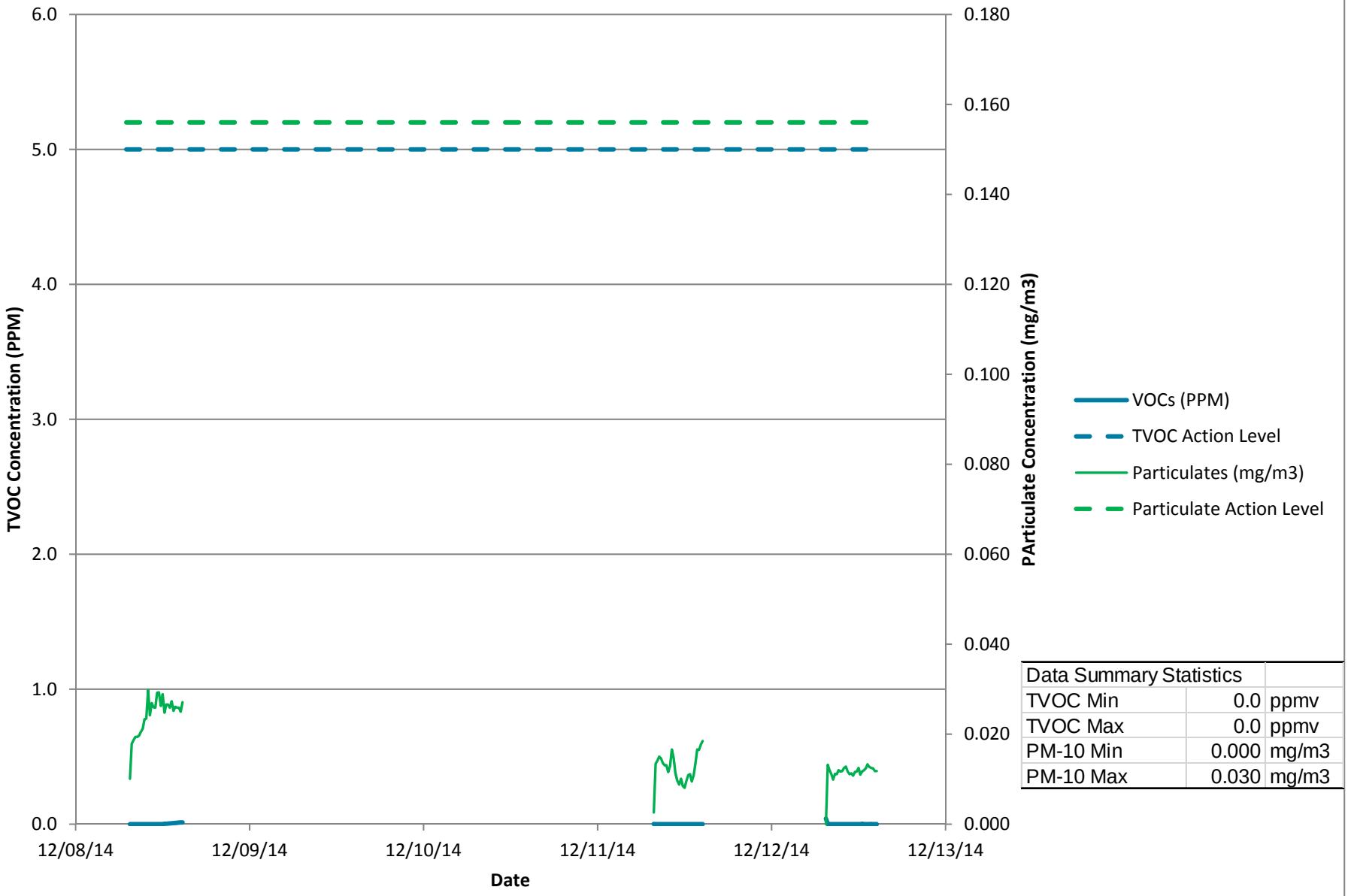

Data Summary Statistics		
TVOC Min	0.0	ppmv
TVOC Max	0.0	ppmv
PM-10 Min	0.000	mg/m3
PM-10 Max	0.030	mg/m3

ATTACHMENT 3

RAW DATA FROM EACH MONITOR AND METEOROLOGICAL DATA FROM THE WEATHER STATION

Bayer Material Science LLC
125 New South Road, Hicksville,NY
Site Remediation Project
Community Air Monitoring Program: Real Time Air Monitoring
UP Date: 12/8/2014

Time	VOCs (ppm)	Airbourne Particulates (mg/m3)	Comments/Activity
12/8/2014 14:45	0.2	0.021	
12/8/2014 14:30	0.2	0.021	
12/8/2014 14:15	0.1	0.021	
12/8/2014 14:00	0.1	0.020	
12/8/2014 13:45	0.1	0.021	
12/8/2014 13:30	0.1	0.021	
12/8/2014 13:15	0.1	0.021	
12/8/2014 13:00	0.2	0.022	
12/8/2014 12:45	0.2	0.021	
12/8/2014 12:30	0.1	0.021	
12/8/2014 12:15	0.1	0.021	
12/8/2014 12:00	0.1	0.022	
12/8/2014 11:45	0.1	0.022	
12/8/2014 11:30	0.1	0.022	
12/8/2014 11:15	0.1	0.021	
12/8/2014 11:00	0.1	0.021	
12/8/2014 10:45	0.1	0.020	
12/8/2014 10:30	0.1	0.020	
12/8/2014 10:15	0.1	0.019	
12/8/2014 10:00	0.1	0.019	
12/8/2014 9:45	0.1	0.018	
12/8/2014 9:30	0.1	0.019	
12/8/2014 9:15	0.1	0.018	
12/8/2014 9:00	0.1	0.018	
12/8/2014 8:45	0.1	0.017	
12/8/2014 8:30	0.1	0.017	
12/8/2014 8:15	0.0	0.016	
12/8/2014 8:00	0.0	0.016	
12/8/2014 7:45	0.0	0.016	
12/8/2014 7:30	0.0	0.002	

Bayer Material Science LLC
125 New South Road, Hicksville,NY
Site Remediation Project
Community Air Monitoring Program: Real Time Air Monitoring
DN1 Date: 12/8/2014

Time	VOCs (ppm)	Airbourne Particulates (mg/m3)	Comments/Activity
12/8/2014 14:45	0.1	0.020	
12/8/2014 14:30	0.1	0.020	
12/8/2014 14:15	0.1	0.020	
12/8/2014 14:00	0.1	0.019	
12/8/2014 13:45	0.1	0.020	
12/8/2014 13:30	0.1	0.020	
12/8/2014 13:15	0.1	0.020	
12/8/2014 13:00	0.1	0.020	
12/8/2014 12:45	0.1	0.020	
12/8/2014 12:30	0.1	0.020	
12/8/2014 12:15	0.1	0.020	
12/8/2014 12:00	0.1	0.020	
12/8/2014 11:45	0.1	0.020	
12/8/2014 11:30	0.1	0.021	
12/8/2014 11:15	0.1	0.020	
12/8/2014 11:00	0.1	0.020	
12/8/2014 10:45	0.1	0.019	
12/8/2014 10:30	0.0	0.018	
12/8/2014 10:15	0.0	0.018	
12/8/2014 10:00	0.0	0.018	
12/8/2014 9:45	0.0	0.018	
12/8/2014 9:30	0.0	0.018	
12/8/2014 9:15	0.0	0.018	
12/8/2014 9:00	0.0	0.018	
12/8/2014 8:45	0.0	0.017	
12/8/2014 8:30	0.0	0.017	
12/8/2014 8:15	0.0	0.016	
12/8/2014 8:00	0.0	0.017	
12/8/2014 7:45	0.0	0.016	

Bayer Material Science LLC
125 New South Road, Hicksville,NY
Site Remediation Project
Community Air Monitoring Program: Real Time Air Monitoring
DN2 Date: 12/8/2014

Time	VOCs (ppm)	Airbourne Particulates (mg/m3)	Comments/Activity
12/8/2014 14:45	0.0	0.023	
12/8/2014 14:30	0.0	0.023	
12/8/2014 14:15	0.0	0.024	
12/8/2014 14:00	0.0	0.022	
12/8/2014 13:45	0.0	0.023	
12/8/2014 13:30	0.0	0.023	
12/8/2014 13:15	0.0	0.023	
12/8/2014 13:00	0.0	0.023	
12/8/2014 12:45	0.0	0.024	
12/8/2014 12:30	0.0	0.023	
12/8/2014 12:15	0.0	0.023	
12/8/2014 12:00	0.0	0.024	
12/8/2014 11:45	0.0	0.023	
12/8/2014 11:30	0.0	0.024	
12/8/2014 11:15	0.0	0.024	
12/8/2014 11:00	0.0	0.024	
12/8/2014 10:45	0.0	0.022	
12/8/2014 10:30	0.0	0.023	
12/8/2014 10:15	0.0	0.021	
12/8/2014 10:00	0.0	0.025	
12/8/2014 9:45	0.0	0.020	
12/8/2014 9:30	0.0	0.021	
12/8/2014 9:15	0.0	0.020	
12/8/2014 9:00	0.0	0.021	
12/8/2014 8:45	0.0	0.019	
12/8/2014 8:30	0.0	0.020	
12/8/2014 8:15	0.0	0.021	
12/8/2014 8:00	0.0	0.020	
12/8/2014 7:45	0.0	0.018	
12/8/2014 7:30	0.0	0.017	
12/8/2014 7:15	0.0	0.005	

Bayer Material Science LLC
125 New South Road, Hicksville,NY
Site Remediation Project
Community Air Monitoring Program: Real Time Air Monitoring
DN3 Date: 12/8/2014

Time	VOCs (ppm)	Airbourne Particulates (mg/m3)	Comments/Activity
12/8/2014 14:45	0.0	0.027	
12/8/2014 14:30	0.0	0.025	
12/8/2014 14:15	0.0	0.026	
12/8/2014 14:00	0.0	0.026	
12/8/2014 13:45	0.0	0.026	
12/8/2014 13:30	0.0	0.025	
12/8/2014 13:15	0.0	0.027	
12/8/2014 13:00	0.0	0.026	
12/8/2014 12:45	0.0	0.027	
12/8/2014 12:30	0.0	0.027	
12/8/2014 12:15	0.0	0.025	
12/8/2014 12:00	0.0	0.029	
12/8/2014 11:45	0.0	0.026	
12/8/2014 11:30	0.0	0.029	
12/8/2014 11:15	0.0	0.029	
12/8/2014 11:00	0.0	0.026	
12/8/2014 10:45	0.0	0.026	
12/8/2014 10:30	0.0	0.027	
12/8/2014 10:15	0.0	0.024	
12/8/2014 10:00	0.0	0.030	
12/8/2014 9:45	0.0	0.024	
12/8/2014 9:30	0.0	0.023	
12/8/2014 9:15	0.0	0.021	
12/8/2014 9:00	0.0	0.021	
12/8/2014 8:45	0.0	0.020	
12/8/2014 8:30	0.0	0.019	
12/8/2014 8:15	0.0	0.019	
12/8/2014 8:00	0.0	0.019	
12/8/2014 7:45	0.0	0.018	
12/8/2014 7:30	0.0	0.010	

Bayer Material Science LLC
125 New South Road, Hicksville,NY
Site Remediation Project
Community Air Monitoring Program: Real Time Air Monitoring

UP Date: 12/9/2014

Time	VOCs (ppm)	Airbourne Particulates (mg/m3)	Comments/Activity
No Monitoring Due to Rain			

Bayer Material Science LLC
125 New South Road, Hicksville,NY
Site Remediation Project
Community Air Monitoring Program: Real Time Air Monitoring

DN1 Date: 12/9/2014

Time	VOCs (ppm)	Airbourne Particulates (mg/m3)	Comments/Activity
No Monitoring Due to Rain			

Bayer Material Science LLC
125 New South Road, Hicksville,NY
Site Remediation Project
Community Air Monitoring Program: Real Time Air Monitoring

DN2 Date: 12/9/2014

Time	VOCs (ppm)	Airbourne Particulates (mg/m3)	Comments/Activity
No Monitoring Due to Rain			

Bayer Material Science LLC
125 New South Road, Hicksville,NY
Site Remediation Project
Community Air Monitoring Program: Real Time Air Monitoring

DN3 Date: 12/9/2014

Time	VOCs (ppm)	Airbourne Particulates (mg/m3)	Comments/Activity
No Monitoring Due to Rain			

Bayer Material Science LLC
125 New South Road, Hicksville,NY
Site Remediation Project
Community Air Monitoring Program: Real Time Air Monitoring

UP Date: 12/10/2014

Time	VOCs (ppm)	Airbourne Particulates (mg/m3)	Comments/Activity
No Monitoring Due to Rain			

Bayer Material Science LLC
125 New South Road, Hicksville,NY
Site Remediation Project
Community Air Monitoring Program: Real Time Air Monitoring

DN1 Date: 12/10/2014

Time	VOCs (ppm)	Airbourne Particulates (mg/m3)	Comments/Activity
No Monitoring Due to Rain			

Bayer Material Science LLC
125 New South Road, Hicksville,NY
Site Remediation Project
Community Air Monitoring Program: Real Time Air Monitoring

DN2 Date: 12/10/2014

Time	VOCs (ppm)	Airbourne Particulates (mg/m3)	Comments/Activity
No Monitoring Due to Rain			

Bayer Material Science LLC
125 New South Road, Hicksville,NY
Site Remediation Project
Community Air Monitoring Program: Real Time Air Monitoring

DN3 Date: 12/10/2014

Time	VOCs (ppm)	Airbourne Particulates (mg/m3)	Comments/Activity
No Monitoring Due to Rain			

Bayer Material Science LLC
125 New South Road, Hicksville,NY
Site Remediation Project
Community Air Monitoring Program: Real Time Air Monitoring

UP Date: 12/11/2014

Time	VOCs (ppm)	Airbourne Particulates (mg/m3)	Comments/Activity
12/11/2014 14:30	0.0	0.016	
12/11/2014 14:15	0.0	0.017	
12/11/2014 14:00	0.0	0.015	
12/11/2014 13:45	0.0	0.015	
12/11/2014 13:30	0.0	0.012	
12/11/2014 13:15	0.0	0.010	
12/11/2014 13:00	0.0	0.009	
12/11/2014 12:45	0.0	0.010	
12/11/2014 12:30	0.0	0.010	
12/11/2014 12:15	0.0	0.009	
12/11/2014 12:00	0.0	0.007	
12/11/2014 11:45	0.0	0.008	
12/11/2014 11:30	0.0	0.009	
12/11/2014 11:15	0.0	0.008	
12/11/2014 11:00	0.0	0.010	
12/11/2014 10:45	0.0	0.010	
12/11/2014 10:30	0.0	0.013	
12/11/2014 10:15	0.0	0.014	
12/11/2014 10:00	0.0	0.012	
12/11/2014 9:45	0.0	0.011	
12/11/2014 9:30	0.0	0.012	
12/11/2014 9:15	0.0	0.012	
12/11/2014 9:00	0.0	0.012	
12/11/2014 8:45	0.0	0.013	
12/11/2014 8:30	0.0	0.013	
12/11/2014 8:15	0.0	0.012	
12/11/2014 8:00	0.0	0.012	
12/11/2014 7:45	0.0	0.011	
12/11/2014 7:30	0.0	0.005	

Bayer Material Science LLC
125 New South Road, Hicksville,NY
Site Remediation Project
Community Air Monitoring Program: Real Time Air Monitoring

DN1 Date: 12/11/2014

Time	VOCs (ppm)	Airbourne Particulates (mg/m3)	Comments/Activity
12/11/2014 14:30	0.0	0.015	
12/11/2014 14:15	0.0	0.016	
12/11/2014 14:00	0.0	0.014	
12/11/2014 13:45	0.0	0.014	
12/11/2014 13:30	0.0	0.011	
12/11/2014 13:15	0.0	0.009	
12/11/2014 13:00	0.0	0.008	
12/11/2014 12:45	0.0	0.009	
12/11/2014 12:30	0.0	0.009	
12/11/2014 12:15	0.0	0.008	
12/11/2014 12:00	0.0	0.007	
12/11/2014 11:45	0.0	0.007	
12/11/2014 11:30	0.0	0.008	
12/11/2014 11:15	0.0	0.007	
12/11/2014 11:00	0.0	0.009	
12/11/2014 10:45	0.0	0.009	
12/11/2014 10:30	0.0	0.012	
12/11/2014 10:15	0.0	0.014	
12/11/2014 10:00	0.0	0.010	
12/11/2014 9:45	0.0	0.010	
12/11/2014 9:30	0.0	0.011	
12/11/2014 9:15	0.0	0.011	
12/11/2014 9:00	0.0	0.012	
12/11/2014 8:45	0.0	0.013	
12/11/2014 8:30	0.0	0.015	
12/11/2014 8:15	0.0	0.013	
12/11/2014 8:00	0.0	0.012	

Bayer Material Science LLC
125 New South Road, Hicksville,NY
Site Remediation Project
Community Air Monitoring Program: Real Time Air Monitoring

DN2 Date: 12/11/2014

Time	VOCs (ppm)	Airbourne Particulates (mg/m3)	Comments/Activity
12/11/2014 14:30	0.0	0.017	
12/11/2014 14:15	0.0	0.017	
12/11/2014 14:00	0.0	0.015	
12/11/2014 13:45	0.0	0.015	
12/11/2014 13:30	0.0	0.013	
12/11/2014 13:15	0.0	0.012	
12/11/2014 13:00	0.0	0.009	
12/11/2014 12:45	0.0	0.010	
12/11/2014 12:30	0.0	0.010	
12/11/2014 12:15	0.0	0.009	
12/11/2014 12:00	0.0	0.008	
12/11/2014 11:45	0.0	0.009	
12/11/2014 11:30	0.0	0.011	
12/11/2014 11:15	0.0	0.009	
12/11/2014 11:00	0.0	0.009	
12/11/2014 10:45	0.0	0.011	
12/11/2014 10:30	0.0	0.014	
12/11/2014 10:15	0.0	0.016	
12/11/2014 10:00	0.0	0.013	
12/11/2014 9:45	0.0	0.012	
12/11/2014 9:30	0.0	0.013	
12/11/2014 9:15	0.0	0.013	
12/11/2014 9:00	0.0	0.013	
12/11/2014 8:45	0.0	0.014	
12/11/2014 8:30	0.0	0.014	
12/11/2014 8:15	0.0	0.013	
12/11/2014 8:00	0.0	0.013	
12/11/2014 7:45	0.0	0.002	

Bayer Material Science LLC
125 New South Road, Hicksville,NY
Site Remediation Project
Community Air Monitoring Program: Real Time Air Monitoring

DN3 Date: 12/11/2014

Time	VOCs (ppm)	Airbourne Particulates (mg/m3)	Comments/Activity
12/11/2014 14:30	0.0	0.019	
12/11/2014 14:15	0.0	0.018	
12/11/2014 14:00	0.0	0.017	
12/11/2014 13:45	0.0	0.017	
12/11/2014 13:30	0.0	0.014	
12/11/2014 13:15	0.0	0.011	
12/11/2014 13:00	0.0	0.010	
12/11/2014 12:45	0.0	0.011	
12/11/2014 12:30	0.0	0.011	
12/11/2014 12:15	0.0	0.010	
12/11/2014 12:00	0.0	0.008	
12/11/2014 11:45	0.0	0.009	
12/11/2014 11:30	0.0	0.010	
12/11/2014 11:15	0.0	0.009	
12/11/2014 11:00	0.0	0.010	
12/11/2014 10:45	0.0	0.011	
12/11/2014 10:30	0.0	0.015	
12/11/2014 10:15	0.0	0.017	
12/11/2014 10:00	0.0	0.013	
12/11/2014 9:45	0.0	0.012	
12/11/2014 9:30	0.0	0.013	
12/11/2014 9:15	0.0	0.013	
12/11/2014 9:00	0.0	0.014	
12/11/2014 8:45	0.0	0.015	
12/11/2014 8:30	0.0	0.015	
12/11/2014 8:15	0.0	0.014	
12/11/2014 8:00	0.0	0.013	
12/11/2014 7:45	0.0	0.003	

Bayer Material Science LLC
125 New South Road, Hicksville,NY
Site Remediation Project
Community Air Monitoring Program: Real Time Air Monitoring

UP Date: 12/12/2014

Time	VOCs (ppm)	Airbourne Particulates (mg/m3)	Comments/Activity
12/12/2014 14:45	0.1112	0.0123	
12/12/2014 14:30	0.1051	0.0124	
12/12/2014 14:15	0.1005	0.0114	
12/12/2014 14:00	0.0953	0.0118	
12/12/2014 13:45	0.0951	0.0122	
12/12/2014 13:30	0.0963	0.0126	
12/12/2014 13:15	0.0827	0.0133	
12/12/2014 13:00	0.058	0.0134	
12/12/2014 12:45	0.0244	0.0119	
12/12/2014 12:30	0.003	0.0121	
12/12/2014 12:15	0.003	0.0115	
12/12/2014 12:00	0	0.0129	
12/12/2014 11:45	0	0.0116	
12/12/2014 11:30	0	0.0114	
12/12/2014 11:15	0	0.0113	
12/12/2014 11:00	0	0.011	
12/12/2014 10:45	0.0197	0.0123	
12/12/2014 10:30	0.0713	0.0115	
12/12/2014 10:15	0.0882	0.0115	
12/12/2014 10:00	0.0873	0.0115	
12/12/2014 9:45	0.0856	0.0111	
12/12/2014 9:30	0.0817	0.0111	
12/12/2014 9:15	0.08	0.011	
12/12/2014 9:00	0.0743	0.0102	
12/12/2014 8:45	0.0641	0.0104	
12/12/2014 8:30	0.0413	0.0094	
12/12/2014 8:15	0.0087	0.0104	
12/12/2014 8:00	0	0.0111	
12/12/2014 7:45	0	0.0117	
12/12/2014 7:30	0	0.0108	

Bayer Material Science LLC
125 New South Road, Hicksville,NY
Site Remediation Project
Community Air Monitoring Program: Real Time Air Monitoring

DN1 Date: 12/12/2014

Time	VOCs (ppm)	Airbourne Particulates (mg/m3)	Comments/Activity
12/12/2014 14:30	0	0.0109	
12/12/2014 14:15	0	0.0114	
12/12/2014 14:00	0	0.0119	
12/12/2014 13:45	0	0.0133	
12/12/2014 13:30	0	0.0126	
12/12/2014 13:15	0	0.0127	
12/12/2014 13:00	0	0.014	
12/12/2014 12:45	0	0.0123	
12/12/2014 12:30	0	0.0111	
12/12/2014 12:15	0	0.01	
12/12/2014 12:00	0	0.0106	
12/12/2014 11:45	0	0.0113	
12/12/2014 11:30	0	0.0128	
12/12/2014 11:15	0	0.0125	
12/12/2014 11:00	0	0.0121	
12/12/2014 10:45	0	0.0129	
12/12/2014 10:30	0	0.0113	
12/12/2014 10:15	0	0.0112	
12/12/2014 10:00	0	0.0133	
12/12/2014 9:45	0	0.0139	
12/12/2014 9:30	0	0.0135	
12/12/2014 9:15	0	0.0105	
12/12/2014 9:00	0	0.0096	
12/12/2014 8:45	0	0.0102	
12/12/2014 8:30	0	0.0091	
12/12/2014 8:15	0	0.0109	
12/12/2014 8:00	0	0.0129	
12/12/2014 7:45	0	0.0119	
12/12/2014 7:30	0	0.0086	

Bayer Material Science LLC
125 New South Road, Hicksville,NY
Site Remediation Project
Community Air Monitoring Program: Real Time Air Monitoring

DN2 Date: 12/12/2014

Time	VOCs (ppm)	Airbourne Particulates (mg/m3)	Comments/Activity
12/12/2014 14:15	0	0.0115	
12/12/2014 14:00	0	0.0117	
12/12/2014 13:45	0	0.0128	
12/12/2014 13:30	0	0.0113	
12/12/2014 13:15	0	0.0115	
12/12/2014 13:00	0	0.015	
12/12/2014 12:45	0	0	
12/12/2014 12:30	0.007	0	
12/12/2014 12:15	0	0	
12/12/2014 12:00	0	0	
12/12/2014 11:45	0	0	
12/12/2014 11:30	0	0.001	
12/12/2014 11:15	0	0.001	
12/12/2014 11:00	0	0.001	
12/12/2014 10:45	0	0.0051	
12/12/2014 10:30	0	0.011	
12/12/2014 10:15	0	0.0124	
12/12/2014 10:00	0	0.0118	
12/12/2014 9:45	0	0.0114	
12/12/2014 9:30	0	0.0112	
12/12/2014 9:15	0	0.0113	
12/12/2014 9:00	0	0.0103	
12/12/2014 8:45	0	0.0104	
12/12/2014 8:30	0	0.0095	
12/12/2014 8:15	0	0.0101	
12/12/2014 8:00	0	0.0114	
12/12/2014 7:45	0	0.0113	
12/12/2014 7:30	0	0.0081	

Bayer Material Science LLC
125 New South Road, Hicksville,NY
Site Remediation Project
Community Air Monitoring Program: Real Time Air Monitoring

DN3 Date: 12/12/2014

Time	VOCs (ppm)	Airbourne Particulates (mg/m3)	Comments/Activity
12/12/2014 14:30	0	0.0118	
12/12/2014 14:15	0	0.0118	
12/12/2014 14:00	0	0.0124	
12/12/2014 13:45	0.001	0.0125	
12/12/2014 13:30	0	0.0127	
12/12/2014 13:15	0	0.0133	
12/12/2014 13:00	0	0.0124	
12/12/2014 12:45	0	0.012	
12/12/2014 12:30	0.0029	0.0117	
12/12/2014 12:15	0	0.011	
12/12/2014 12:00	0	0.0125	
12/12/2014 11:45	0	0.0117	
12/12/2014 11:30	0	0.0116	
12/12/2014 11:15	0	0.0108	
12/12/2014 11:00	0	0.0113	
12/12/2014 10:45	0	0.0111	
12/12/2014 10:30	0	0.0117	
12/12/2014 10:15	0	0.0128	
12/12/2014 10:00	0	0.0125	
12/12/2014 9:45	0	0.0118	
12/12/2014 9:30	0	0.0117	
12/12/2014 9:15	0	0.012	
12/12/2014 9:00	0	0.0111	
12/12/2014 8:45	0	0.0112	
12/12/2014 8:30	0	0.0099	
12/12/2014 8:15	0	0.0111	
12/12/2014 8:00	0	0.012	
12/12/2014 7:45	0	0.0132	
12/12/2014 7:30	0.0409	0	

Date	Time	Temp Out	Hi Temp	Low Temp	Out Hum	Wind Speed	Wind Dir	Hi Speed	Hi Dir	Wind Chill	Bar	Rain	Rain Rate
12/8/2014	7:00 AM	27.4	27.4	27.4	72	7	ENE	11	ENE	20	30.645	0	0
12/8/2014	7:01 AM	27.4	27.4	27.4	72	6	ENE	8	ENE	20.8	30.646	0	0
12/8/2014	7:02 AM	27.4	27.4	27.4	72	6	NE	10	NNE	20.8	30.644	0	0
12/8/2014	7:03 AM	27.4	27.4	27.4	72	8	ENE	11	ENE	19.2	30.643	0	0
12/8/2014	7:04 AM	27.4	27.4	27.4	72	6	ENE	10	ENE	20.8	30.642	0	0
12/8/2014	7:05 AM	27.4	27.4	27.4	72	4	NE	6	N	22.8	30.644	0	0
12/8/2014	7:06 AM	27.4	27.5	27.4	72	7	NE	14	ENE	20	30.645	0	0
12/8/2014	7:07 AM	27.4	27.5	27.4	72	13	ENE	16	NE	16.5	30.649	0	0
12/8/2014	7:08 AM	27.4	27.4	27.4	72	10	ENE	15	ENE	18	30.65	0	0
12/8/2014	7:09 AM	27.4	27.4	27.4	72	5	ENE	11	ENE	21.7	30.651	0	0
12/8/2014	7:10 AM	27.4	27.4	27.4	72	9	ENE	13	ENE	18.6	30.65	0	0
12/8/2014	7:11 AM	27.4	27.4	27.4	72	10	ENE	13	ENE	18	30.648	0	0
12/8/2014	7:12 AM	27.4	27.4	27.4	72	11	NE	15	NE	17.5	30.65	0	0
12/8/2014	7:13 AM	27.4	27.4	27.4	72	7	ENE	10	NE	20	30.65	0	0
12/8/2014	7:14 AM	27.4	27.4	27.4	72	10	ENE	15	NE	18	30.651	0	0
12/8/2014	7:15 AM	27.4	27.4	27.4	72	12	ENE	16	NE	17	30.649	0	0
12/8/2014	7:16 AM	27.4	27.4	27.4	72	12	NE	16	NE	17	30.65	0	0
12/8/2014	7:17 AM	27.4	27.4	27.4	72	11	ENE	14	ENE	17.5	30.649	0	0
12/8/2014	7:18 AM	27.4	27.5	27.4	72	10	ENE	16	NE	18	30.648	0	0
12/8/2014	7:19 AM	27.5	27.5	27.5	72	9	ENE	18	NE	18.7	30.648	0	0
12/8/2014	7:20 AM	27.5	27.5	27.5	72	11	ENE	15	NE	17.6	30.649	0	0
12/8/2014	7:21 AM	27.5	27.5	27.5	72	7	ENE	10	ENE	20.1	30.65	0	0
12/8/2014	7:22 AM	27.5	27.5	27.4	72	6	ENE	12	NE	20.9	30.65	0	0
12/8/2014	7:23 AM	27.5	27.5	27.4	72	9	ENE	13	NE	18.7	30.649	0	0
12/8/2014	7:24 AM	27.5	27.5	27.5	72	12	NE	16	NNE	17.1	30.65	0	0
12/8/2014	7:25 AM	27.5	27.5	27.5	72	12	ENE	17	ENE	17.1	30.65	0	0
12/8/2014	7:26 AM	27.5	27.5	27.5	72	13	ENE	20	NE	16.7	30.649	0	0
12/8/2014	7:27 AM	27.5	27.5	27.4	72	12	ENE	16	NE	17.1	30.652	0	0
12/8/2014	7:28 AM	27.4	27.4	27.4	72	10	ENE	13	ENE	18	30.651	0	0
12/8/2014	7:29 AM	27.4	27.4	27.4	72	9	ENE	11	ENE	18.6	30.65	0	0
12/8/2014	7:30 AM	27.4	27.4	27.4	72	8	ENE	11	ENE	19.2	30.649	0	0
12/8/2014	7:31 AM	27.4	27.4	27.4	72	11	ENE	18	ENE	17.5	30.651	0	0
12/8/2014	7:32 AM	27.4	27.4	27.4	72	10	ENE	15	NNE	18	30.649	0	0
12/8/2014	7:33 AM	27.4	27.4	27.4	72	12	ENE	16	NE	17	30.649	0	0
12/8/2014	7:34 AM	27.4	27.4	27.4	72	10	ENE	16	ENE	18	30.649	0	0
12/8/2014	7:35 AM	27.4	27.4	27.4	72	13	ENE	18	NE	16.5	30.648	0	0
12/8/2014	7:36 AM	27.4	27.4	27.4	72	12	ENE	14	NE	17	30.647	0	0
12/8/2014	7:37 AM	27.3	27.4	27.3	72	9	ENE	12	NE	18.5	30.645	0	0
12/8/2014	7:38 AM	27.3	27.4	27.3	72	10	ENE	13	ENE	17.9	30.647	0	0
12/8/2014	7:39 AM	27.3	27.3	27.3	72	11	NNE	17	ENE	17.4	30.648	0	0
12/8/2014	7:40 AM	27.3	27.4	27.3	72	13	ENE	16	ENE	16.4	30.647	0	0
12/8/2014	7:41 AM	27.3	27.3	27.3	72	10	ENE	14	NE	17.9	30.647	0	0
12/8/2014	7:42 AM	27.3	27.3	27.3	73	10	NE	15	NE	17.9	30.646	0	0
12/8/2014	7:43 AM	27.4	27.4	27.3	73	9	NE	12	NE	18.6	30.645	0	0
12/8/2014	7:44 AM	27.4	27.4	27.4	72	9	NE	13	NE	18.6	30.645	0	0
12/8/2014	7:45 AM	27.4	27.5	27.4	72	9	ENE	15	ENE	18.6	30.648	0	0
12/8/2014	7:46 AM	27.5	27.5	27.5	72	10	ENE	15	ENE	18.1	30.648	0	0
12/8/2014	7:47 AM	27.5	27.5	27.5	72	9	NE	13	NE	18.7	30.649	0	0
12/8/2014	7:48 AM	27.5	27.5	27.5	72	7	ENE	12	ENE	20.1	30.649	0	0
12/8/2014	7:49 AM	27.5	27.5	27.5	73	10	NE	12	ENE	18.1	30.649	0	0
12/8/2014	7:50 AM	27.5	27.5	27.5	72	9	ENE	12	ENE	18.7	30.647	0	0
12/8/2014	7:51 AM	27.5	27.5	27.5	72	14	ENE	17	ENE	16.2	30.647	0	0
12/8/2014	7:52 AM	27.5	27.5	27.5	72	12	NE	18	NE	17.1	30.644	0	0
12/8/2014	7:53 AM	27.4	27.5	27.4	72	12	ENE	18	ENE	17	30.646	0	0
12/8/2014	7:54 AM	27.4	27.4	27.4	72	12	ENE	15	ENE	17	30.642	0	0
12/8/2014	7:55 AM	27.4	27.4	27.4	72	14	ENE	17	ENE	16.1	30.645	0	0
12/8/2014	7:56 AM	27.4	27.4	27.4	73	10	NE	14	NE	18	30.642	0	0
12/8/2014	7:57 AM	27.4	27.4	27.4	73	8	ENE	12	NE	19.2	30.644	0	0
12/8/2014	7:58 AM	27.4	27.5	27.4	73	12	ENE	21	ENE	17	30.645	0	0
12/8/2014	7:59 AM	27.4	27.4	27.4	73	11	ENE	14	NE	17.5	30.643	0	0

Date	Time	Temp Out	Hi Temp	Low Temp	Out Hum	Wind Speed	Wind Dir	Hi Speed	Hi Dir	Wind Chill	Bar	Rain	Rain Rate
12/8/2014	8:00 AM	27.5	27.5	27.5	73	13	ENE	17	NE	16.7	30.644	0	0
12/8/2014	8:01 AM	27.5	27.5	27.5	73	11	NE	20	NE	17.6	30.647	0	0
12/8/2014	8:02 AM	27.5	27.5	27.5	73	11	NE	14	NE	17.6	30.646	0	0
12/8/2014	8:03 AM	27.5	27.5	27.4	73	10	NE	14	NE	18.1	30.648	0	0
12/8/2014	8:04 AM	27.5	27.5	27.5	73	12	NE	16	NE	17.1	30.651	0	0
12/8/2014	8:05 AM	27.5	27.5	27.5	73	9	NE	16	NE	18.7	30.651	0	0
12/8/2014	8:06 AM	27.5	27.6	27.5	73	12	ENE	17	ENE	17.1	30.654	0	0
12/8/2014	8:07 AM	27.6	27.6	27.6	73	13	NE	18	NE	16.8	30.653	0	0
12/8/2014	8:08 AM	27.6	27.6	27.6	73	8	NE	13	NE	19.5	30.654	0	0
12/8/2014	8:09 AM	27.6	27.7	27.6	73	9	N	16	NE	18.9	30.653	0	0
12/8/2014	8:10 AM	27.7	27.7	27.7	73	9	NNE	13	NNE	19	30.652	0	0
12/8/2014	8:11 AM	27.8	27.8	27.8	73	9	NNE	15	NNE	19.1	30.655	0	0
12/8/2014	8:12 AM	27.9	27.9	27.8	73	9	NE	13	NNE	19.2	30.653	0	0
12/8/2014	8:13 AM	27.9	27.9	27.9	73	10	ENE	18	NE	18.6	30.654	0	0
12/8/2014	8:14 AM	28	28	27.9	72	9	NE	15	NE	19.3	30.654	0	0
12/8/2014	8:15 AM	28	28	27.9	72	12	ENE	17	ENE	17.8	30.653	0	0
12/8/2014	8:16 AM	27.9	27.9	27.9	73	9	ENE	12	ENE	19.2	30.653	0	0
12/8/2014	8:17 AM	27.9	27.9	27.9	73	10	ENE	12	ENE	18.6	30.653	0	0
12/8/2014	8:18 AM	27.9	27.9	27.9	73	7	N	10	ENE	20.6	30.653	0	0
12/8/2014	8:19 AM	27.9	27.9	27.9	73	8	NE	14	NNE	19.9	30.653	0	0
12/8/2014	8:20 AM	27.9	28	27.9	73	10	NNE	17	NNE	18.6	30.654	0	0
12/8/2014	8:21 AM	28	28	28	73	8	ENE	14	NE	20	30.654	0	0
12/8/2014	8:22 AM	28	28.1	28	73	12	ENE	15	ENE	17.8	30.655	0	0
12/8/2014	8:23 AM	28.1	28.1	28	73	9	ENE	14	NNW	19.5	30.658	0	0
12/8/2014	8:24 AM	28.1	28.1	28.1	73	13	ENE	19	ENE	17.4	30.658	0	0
12/8/2014	8:25 AM	28	28.1	28	73	13	NE	18	NE	17.3	30.655	0	0
12/8/2014	8:26 AM	28	28	28	73	10	ENE	15	NE	18.8	30.654	0	0
12/8/2014	8:27 AM	28	28	28	73	11	ENE	13	ENE	18.2	30.655	0	0
12/8/2014	8:28 AM	28	28	28	73	9	ENE	12	ENE	19.3	30.654	0	0
12/8/2014	8:29 AM	28	28	28	73	9	NE	13	ENE	19.3	30.654	0	0
12/8/2014	8:30 AM	28	28	28	73	7	NE	10	NE	20.7	30.653	0	0
12/8/2014	8:31 AM	28.1	28.1	28	73	11	ENE	17	ENE	18.4	30.651	0	0
12/8/2014	8:32 AM	28.1	28.1	28.1	73	11	ENE	16	NNE	18.4	30.652	0	0
12/8/2014	8:33 AM	28.2	28.2	28.1	73	11	ENE	14	NNE	18.5	30.651	0	0
12/8/2014	8:34 AM	28.2	28.3	28.2	73	7	NNE	10	NE	20.9	30.65	0	0
12/8/2014	8:35 AM	28.3	28.3	28.3	73	8	ENE	12	ENE	20.3	30.647	0	0
12/8/2014	8:36 AM	28.3	28.4	28.3	73	7	NE	11	NE	21	30.648	0	0
12/8/2014	8:37 AM	28.4	28.4	28.3	73	11	ENE	14	NE	18.7	30.647	0	0
12/8/2014	8:38 AM	28.4	28.4	28.4	73	11	NE	16	ENE	18.7	30.647	0	0
12/8/2014	8:39 AM	28.4	28.4	28.4	73	8	ENE	10	NE	20.5	30.648	0	0
12/8/2014	8:40 AM	28.4	28.5	28.4	73	7	ENE	10	ENE	21.2	30.648	0	0
12/8/2014	8:41 AM	28.5	28.5	28.5	73	10	NE	13	NNE	19.4	30.65	0	0
12/8/2014	8:42 AM	28.6	28.6	28.5	73	11	NNE	16	N	19	30.648	0	0
12/8/2014	8:43 AM	28.6	28.7	28.6	73	9	NE	14	NE	20.1	30.649	0	0
12/8/2014	8:44 AM	28.7	28.7	28.7	73	13	ENE	19	NE	18.2	30.647	0	0
12/8/2014	8:45 AM	28.7	28.7	28.7	73	9	NE	12	ENE	20.2	30.648	0	0
12/8/2014	8:46 AM	28.7	28.7	28.7	73	9	NNE	13	NNE	20.2	30.648	0	0
12/8/2014	8:47 AM	28.7	28.8	28.7	73	7	NE	11	NE	21.5	30.646	0	0
12/8/2014	8:48 AM	28.8	28.8	28.8	73	8	NE	12	ENE	20.9	30.645	0	0
12/8/2014	8:49 AM	28.8	28.8	28.8	73	8	NE	12	NE	20.9	30.646	0	0
12/8/2014	8:50 AM	28.9	28.9	28.8	73	11	NNE	15	NNE	19.4	30.646	0	0
12/8/2014	8:51 AM	28.9	28.9	28.9	73	13	NE	18	ENE	18.4	30.643	0	0
12/8/2014	8:52 AM	28.9	28.9	28.9	73	13	ENE	18	ENE	18.4	30.644	0	0
12/8/2014	8:53 AM	28.9	28.9	28.8	73	13	ENE	19	ENE	18.4	30.643	0	0
12/8/2014	8:54 AM	28.8	28.9	28.8	73	7	NE	10	ENE	21.6	30.643	0	0
12/8/2014	8:55 AM	28.8	28.9	28.8	74	9	NE	14	NE	20.3	30.642	0	0
12/8/2014	8:56 AM	28.9	28.9	28.9	74	8	NE	12	NE	21.1	30.641	0	0
12/8/2014	8:57 AM	28.9	29	28.9	74	10	NE	18	NNE	19.9	30.64	0	0
12/8/2014	8:58 AM	29	29	29	74	12	NNE	17	N	19	30.642	0	0
12/8/2014	8:59 AM	29.1	29.1	29.1	74	12	NNE	18	NNE	19.1	30.641	0	0

Date	Time	Temp Out	Hi Temp	Low Temp	Out Hum	Wind Speed	Wind Dir	Hi Speed	Hi Dir	Wind Chill	Bar	Rain	Rain Rate
12/8/2014	9:00 AM	29.2	29.2	29.1	73	14	NNE	18	N	18.4	30.642	0	0
12/8/2014	9:01 AM	29.2	29.3	29.2	73	7	N	11	N	22.1	30.642	0	0
12/8/2014	9:02 AM	29.3	29.3	29.3	74	12	NNE	17	NNE	19.4	30.642	0	0
12/8/2014	9:03 AM	29.4	29.4	29.4	74	10	NNE	18	NNE	20.5	30.643	0	0
12/8/2014	9:04 AM	29.4	29.5	29.4	74	11	NNE	16	NNE	20	30.646	0	0
12/8/2014	9:05 AM	29.5	29.5	29.5	73	11	NNE	15	N	20.1	30.644	0	0
12/8/2014	9:06 AM	29.5	29.5	29.5	73	12	NE	16	ENE	19.6	30.647	0	0
12/8/2014	9:07 AM	29.5	29.5	29.5	73	9	NNE	12	NNE	21.2	30.645	0	0
12/8/2014	9:08 AM	29.5	29.5	29.5	74	10	NE	15	NE	20.6	30.647	0	0
12/8/2014	9:09 AM	29.5	29.6	29.5	74	10	NE	14	NNE	20.6	30.647	0	0
12/8/2014	9:10 AM	29.6	29.6	29.5	74	10	NNE	17	NE	20.8	30.648	0	0
12/8/2014	9:11 AM	29.6	29.6	29.6	74	11	NE	15	NE	20.2	30.649	0	0
12/8/2014	9:12 AM	29.6	29.6	29.6	74	4	NNE	10	ENE	25.3	30.648	0	0
12/8/2014	9:13 AM	29.6	29.6	29.6	74	4	N	11	NNE	25.3	30.65	0	0
12/8/2014	9:14 AM	29.7	29.7	29.6	74	10	NNE	17	NNE	20.9	30.65	0	0
12/8/2014	9:15 AM	29.7	29.7	29.7	74	9	NNE	13	N	21.4	30.651	0	0
12/8/2014	9:16 AM	29.8	29.8	29.7	74	8	NNE	12	NNE	22.2	30.649	0	0
12/8/2014	9:17 AM	29.8	29.8	29.8	74	10	NE	14	N	21	30.648	0	0
12/8/2014	9:18 AM	29.8	29.8	29.8	74	8	ENE	10	ENE	22.2	30.65	0	0
12/8/2014	9:19 AM	29.8	29.8	29.8	74	8	NE	11	NE	22.2	30.651	0	0
12/8/2014	9:20 AM	29.8	29.8	29.8	74	7	N	12	N	22.8	30.651	0	0
12/8/2014	9:21 AM	29.8	29.8	29.8	74	9	NNE	13	N	21.6	30.653	0	0
12/8/2014	9:22 AM	29.8	29.9	29.8	74	11	NNE	15	NNE	20.5	30.653	0	0
12/8/2014	9:23 AM	29.9	29.9	29.9	74	5	NNE	8	NNW	24.6	30.652	0	0
12/8/2014	9:24 AM	29.9	29.9	29.9	74	9	NNE	13	NNE	21.7	30.655	0	0
12/8/2014	9:25 AM	29.9	29.9	29.9	74	5	N	9	N	24.6	30.655	0	0
12/8/2014	9:26 AM	30	30	29.9	74	6	N	10	NNE	23.8	30.656	0	0
12/8/2014	9:27 AM	30	30	30	74	8	N	12	NNE	22.4	30.654	0	0
12/8/2014	9:28 AM	30	30.1	30	75	7	NNE	11	NNE	23.1	30.655	0	0
12/8/2014	9:29 AM	30	30.1	30	74	4	N	8	N	25.8	30.657	0	0
12/8/2014	9:30 AM	30.1	30.1	30.1	74	6	NE	9	ENE	24	30.658	0	0
12/8/2014	9:31 AM	30	30.1	30	74	6	NE	10	NE	23.8	30.658	0	0
12/8/2014	9:32 AM	30	30.1	30	75	5	N	7	N	24.7	30.658	0	0
12/8/2014	9:33 AM	30	30.1	30	74	6	NNE	8	NNE	23.8	30.656	0	0
12/8/2014	9:34 AM	30	30.1	30	74	7	NNE	12	NNE	23.1	30.656	0	0
12/8/2014	9:35 AM	30	30	30	74	9	NNE	15	NW	21.8	30.656	0	0
12/8/2014	9:36 AM	30	30	30	74	10	NNE	15	NNW	21.2	30.655	0	0
12/8/2014	9:37 AM	30	30	30	74	5	N	11	N	24.7	30.657	0	0
12/8/2014	9:38 AM	30	30	30	75	9	N	12	NNE	21.8	30.659	0	0
12/8/2014	9:39 AM	29.9	29.9	29.9	74	14	NNE	16	NNE	19.3	30.658	0	0
12/8/2014	9:40 AM	29.9	29.9	29.8	74	11	N	14	N	20.6	30.658	0	0
12/8/2014	9:41 AM	29.8	29.8	29.8	74	7	NNE	11	NNE	22.8	30.658	0	0
12/8/2014	9:42 AM	29.8	29.8	29.7	74	8	NNE	10	N	22.2	30.657	0	0
12/8/2014	9:43 AM	29.7	29.8	29.7	75	8	N	10	N	22	30.657	0	0
12/8/2014	9:44 AM	29.7	29.7	29.7	75	9	NNE	14	NNE	21.4	30.657	0	0
12/8/2014	9:45 AM	29.7	29.7	29.7	75	11	N	17	N	20.4	30.657	0	0
12/8/2014	9:46 AM	29.7	29.7	29.7	75	14	NNE	18	NNE	19	30.655	0	0
12/8/2014	9:47 AM	29.7	29.7	29.7	75	8	N	14	N	22	30.656	0	0
12/8/2014	9:48 AM	29.6	29.7	29.6	75	7	NNE	12	NNE	22.6	30.656	0	0
12/8/2014	9:49 AM	29.6	29.7	29.6	75	7	NNE	12	NNE	22.6	30.655	0	0
12/8/2014	9:50 AM	29.6	29.7	29.6	75	8	NNE	11	NNE	21.9	30.655	0	0
12/8/2014	9:51 AM	29.6	29.7	29.6	75	7	N	15	N	22.6	30.653	0	0
12/8/2014	9:52 AM	29.6	29.7	29.6	75	8	N	12	N	21.9	30.653	0	0
12/8/2014	9:53 AM	29.7	29.7	29.6	75	8	NNE	13	N	22	30.655	0	0
12/8/2014	9:54 AM	29.6	29.6	29.6	75	9	N	11	NNE	21.3	30.655	0	0
12/8/2014	9:55 AM	29.6	29.6	29.6	75	6	NE	11	NE	23.4	30.654	0	0
12/8/2014	9:56 AM	29.6	29.6	29.6	75	5	NNE	8	ENE	24.3	30.656	0	0
12/8/2014	9:57 AM	29.6	29.6	29.6	75	12	NNE	17	NNE	19.8	30.657	0	0
12/8/2014	9:58 AM	29.6	29.6	29.6	75	5	NE	11	N	24.3	30.657	0	0
12/8/2014	9:59 AM	29.6	29.6	29.6	75	9	N	13	N	21.3	30.659	0	0

Date	Time	Temp Out	Hi Temp	Low Temp	Out Hum	Wind Speed	Wind Dir	Hi Speed	Hi Dir	Wind Chill	Bar	Rain	Rain Rate
12/8/2014	10:00 AM	29.6	29.6	29.6	75	10	N	16	N	20.8	30.659	0	0
12/8/2014	10:01 AM	29.6	29.6	29.6	75	7	NNE	11	NNE	22.6	30.659	0	0
12/8/2014	10:02 AM	29.6	29.6	29.6	75	6	NNE	9	N	23.4	30.659	0	0
12/8/2014	10:03 AM	29.6	29.6	29.6	75	7	NNE	10	NE	22.6	30.661	0	0
12/8/2014	10:04 AM	29.6	29.6	29.6	75	7	N	12	NNE	22.6	30.659	0	0
12/8/2014	10:05 AM	29.6	29.6	29.6	75	7	NNE	11	NNE	22.6	30.66	0	0
12/8/2014	10:06 AM	29.6	29.6	29.6	75	7	N	13	N	22.6	30.658	0	0
12/8/2014	10:07 AM	29.6	29.7	29.6	75	4	NE	9	NNE	25.3	30.659	0	0
12/8/2014	10:08 AM	29.7	29.7	29.7	75	8	NNE	12	N	22	30.659	0	0
12/8/2014	10:09 AM	29.7	29.7	29.7	75	9	N	12	NNE	21.4	30.659	0	0
12/8/2014	10:10 AM	29.7	29.7	29.6	75	8	NNE	12	NNE	22	30.659	0	0
12/8/2014	10:11 AM	29.7	29.7	29.6	75	6	NNE	9	NNE	23.5	30.656	0	0
12/8/2014	10:12 AM	29.6	29.7	29.6	75	6	NE	15	N	23.4	30.657	0	0
12/8/2014	10:13 AM	29.6	29.7	29.6	75	8	NNE	14	NNE	21.9	30.657	0	0
12/8/2014	10:14 AM	29.7	29.7	29.7	75	11	NNE	17	NNE	20.4	30.656	0	0
12/8/2014	10:15 AM	29.6	29.7	29.6	75	9	NNE	13	NNE	21.3	30.657	0	0
12/8/2014	10:16 AM	29.6	29.6	29.6	75	6	NNE	10	NNE	23.4	30.655	0	0
12/8/2014	10:17 AM	29.6	29.6	29.6	75	5	NE	12	NE	24.3	30.656	0	0
12/8/2014	10:18 AM	29.6	29.6	29.6	76	4	N	7	NNE	25.3	30.653	0	0
12/8/2014	10:19 AM	29.6	29.7	29.6	76	7	NNE	12	N	22.6	30.654	0	0
12/8/2014	10:20 AM	29.7	29.7	29.6	76	8	NNE	11	NNE	22	30.654	0	0
12/8/2014	10:21 AM	29.7	29.7	29.7	76	8	NNE	11	N	22	30.654	0	0
12/8/2014	10:22 AM	29.7	29.7	29.7	76	9	NNE	13	NNE	21.4	30.654	0	0
12/8/2014	10:23 AM	29.7	29.7	29.7	76	9	NNE	13	N	21.4	30.655	0	0
12/8/2014	10:24 AM	29.7	29.7	29.7	76	10	N	15	N	20.9	30.656	0	0
12/8/2014	10:25 AM	29.7	29.7	29.7	76	11	N	16	N	20.4	30.653	0	0
12/8/2014	10:26 AM	29.7	29.7	29.7	76	9	NNE	11	NNE	21.4	30.653	0	0
12/8/2014	10:27 AM	29.7	29.7	29.7	76	7	N	11	NNW	22.7	30.651	0	0
12/8/2014	10:28 AM	29.7	29.7	29.7	76	4	NE	7	NNE	25.4	30.651	0	0
12/8/2014	10:29 AM	29.7	29.7	29.7	76	5	NE	11	NE	24.4	30.65	0	0
12/8/2014	10:30 AM	29.7	29.7	29.7	76	5	NE	12	N	24.4	30.65	0	0
12/8/2014	10:31 AM	29.8	29.8	29.7	76	10	NNE	15	NNE	21	30.65	0	0
12/8/2014	10:32 AM	29.8	29.8	29.8	76	11	NNE	17	NNE	20.5	30.651	0	0
12/8/2014	10:33 AM	29.8	29.8	29.8	76	8	N	12	NNE	22.2	30.648	0	0
12/8/2014	10:34 AM	29.8	29.8	29.8	76	9	NNE	15	NNE	21.6	30.649	0	0
12/8/2014	10:35 AM	29.8	29.8	29.7	76	6	NE	11	NE	23.6	30.649	0	0
12/8/2014	10:36 AM	29.7	29.8	29.7	76	8	NNE	11	NE	22	30.649	0	0
12/8/2014	10:37 AM	29.7	29.7	29.7	76	9	NNE	12	NNE	21.4	30.649	0	0
12/8/2014	10:38 AM	29.7	29.8	29.7	76	10	N	13	NNE	20.9	30.649	0	0
12/8/2014	10:39 AM	29.7	29.8	29.7	76	10	N	15	NNE	20.9	30.647	0	0
12/8/2014	10:40 AM	29.7	29.8	29.7	76	10	N	13	N	20.9	30.645	0	0
12/8/2014	10:41 AM	29.7	29.8	29.7	76	6	N	10	ENE	23.5	30.643	0	0
12/8/2014	10:42 AM	29.8	29.8	29.8	76	7	NNE	11	N	22.8	30.642	0	0
12/8/2014	10:43 AM	29.8	29.8	29.8	76	9	NNE	11	N	21.6	30.639	0	0
12/8/2014	10:44 AM	29.8	29.8	29.7	76	7	NNE	10	NNE	22.8	30.639	0	0
12/8/2014	10:45 AM	29.8	29.8	29.8	76	10	NNE	15	NNE	21	30.636	0	0
12/8/2014	10:46 AM	29.8	29.8	29.8	76	9	NE	14	N	21.6	30.634	0	0
12/8/2014	10:47 AM	29.8	29.8	29.8	76	10	NNE	15	NNE	21	30.631	0	0
12/8/2014	10:48 AM	29.8	29.8	29.8	77	9	NNE	16	NNE	21.6	30.63	0	0
12/8/2014	10:49 AM	29.8	29.8	29.8	77	9	NNE	14	N	21.6	30.624	0	0
12/8/2014	10:50 AM	29.8	29.8	29.8	77	9	NNE	14	NNE	21.6	30.625	0	0
12/8/2014	10:51 AM	29.8	29.8	29.8	77	9	N	14	N	21.6	30.621	0	0
12/8/2014	10:52 AM	29.8	29.8	29.8	77	11	NNE	15	N	20.5	30.62	0	0
12/8/2014	10:53 AM	29.8	29.8	29.8	77	9	N	13	N	21.6	30.621	0	0
12/8/2014	10:54 AM	29.8	29.9	29.8	77	9	NNE	13	NNE	21.6	30.619	0	0
12/8/2014	10:55 AM	29.9	29.9	29.9	77	10	NNE	14	NNE	21.1	30.62	0	0
12/8/2014	10:56 AM	29.9	30	29.9	77	6	NE	10	NNE	23.7	30.618	0	0
12/8/2014	10:57 AM	30	30	30	77	10	NNE	15	NNE	21.2	30.619	0	0
12/8/2014	10:58 AM	30	30.1	30	77	9	N	13	N	21.8	30.618	0	0
12/8/2014	10:59 AM	30.1	30.1	30.1	77	10	NNE	14	NNE	21.4	30.62	0	0

Date	Time	Temp Out	Hi Temp	Low Temp	Out Hum	Wind Speed	Wind Dir	Hi Speed	Hi Dir	Wind Chill	Bar	Rain	Rain Rate
12/8/2014	11:00 AM	30.2	30.2	30.1	77	11	NNE	15	NE	21	30.617	0	0
12/8/2014	11:01 AM	30.2	30.2	30.2	77	6	NE	11	NNE	24.1	30.619	0	0
12/8/2014	11:02 AM	30.2	30.3	30.2	77	8	NNE	11	NNE	22.7	30.619	0	0
12/8/2014	11:03 AM	30.3	30.3	30.2	77	8	NNE	13	NNE	22.8	30.621	0	0
12/8/2014	11:04 AM	30.3	30.3	30.3	77	6	NNE	12	NNE	24.2	30.622	0	0
12/8/2014	11:05 AM	30.3	30.4	30.3	77	6	N	11	NE	24.2	30.621	0	0
12/8/2014	11:06 AM	30.4	30.4	30.3	77	6	NNE	10	NNE	24.3	30.619	0	0
12/8/2014	11:07 AM	30.4	30.5	30.4	77	9	N	12	NNE	22.3	30.619	0	0
12/8/2014	11:08 AM	30.5	30.5	30.5	77	8	NNE	11	NNE	23	30.619	0	0
12/8/2014	11:09 AM	30.5	30.5	30.5	77	10	N	15	N	21.9	30.619	0	0
12/8/2014	11:10 AM	30.6	30.6	30.5	77	9	NNE	13	NNE	22.5	30.617	0	0
12/8/2014	11:11 AM	30.6	30.6	30.6	77	10	N	13	NNW	22	30.614	0	0
12/8/2014	11:12 AM	30.6	30.6	30.6	77	11	NNE	14	NNE	21.5	30.616	0	0
12/8/2014	11:13 AM	30.6	30.6	30.6	77	9	NNE	13	NE	22.5	30.612	0	0
12/8/2014	11:14 AM	30.6	30.6	30.6	77	8	NNE	10	NE	23.1	30.613	0	0
12/8/2014	11:15 AM	30.6	30.6	30.6	77	9	N	18	N	22.5	30.611	0	0
12/8/2014	11:16 AM	30.6	30.6	30.6	77	11	N	15	NNE	21.5	30.61	0	0
12/8/2014	11:17 AM	30.6	30.6	30.6	77	10	NE	13	NNE	22	30.611	0	0
12/8/2014	11:18 AM	30.6	30.6	30.6	77	7	NNE	10	NNE	23.8	30.608	0	0
12/8/2014	11:19 AM	30.6	30.7	30.6	77	8	N	12	NNW	23.1	30.608	0	0
12/8/2014	11:20 AM	30.7	30.7	30.6	77	8	NNE	14	NNE	23.3	30.608	0	0
12/8/2014	11:21 AM	30.7	30.7	30.6	77	9	NNE	14	NNE	22.7	30.606	0	0
12/8/2014	11:22 AM	30.7	30.7	30.7	77	9	N	16	N	22.7	30.608	0	0
12/8/2014	11:23 AM	30.7	30.7	30.7	77	12	NNE	17	NNE	21.1	30.608	0	0
12/8/2014	11:24 AM	30.7	30.8	30.7	77	9	NNE	13	NE	22.7	30.609	0	0
12/8/2014	11:25 AM	30.7	30.8	30.7	77	6	NE	13	N	24.7	30.607	0	0
12/8/2014	11:26 AM	30.8	30.8	30.7	77	12	N	16	NNE	21.3	30.607	0	0
12/8/2014	11:27 AM	30.8	30.8	30.8	77	9	N	15	N	22.8	30.607	0	0
12/8/2014	11:28 AM	30.8	30.8	30.8	77	7	NNE	10	NNW	24.1	30.607	0	0
12/8/2014	11:29 AM	30.8	30.8	30.8	77	7	N	12	N	24.1	30.608	0	0
12/8/2014	11:30 AM	30.8	30.8	30.8	77	6	N	11	NNE	24.8	30.607	0	0
12/8/2014	11:31 AM	30.8	30.9	30.8	77	7	NNE	12	ENE	24.1	30.608	0	0
12/8/2014	11:32 AM	30.9	30.9	30.8	77	8	N	10	N	23.5	30.606	0	0
12/8/2014	11:33 AM	30.9	30.9	30.9	77	12	N	15	NNE	21.4	30.604	0	0
12/8/2014	11:34 AM	30.9	30.9	30.9	77	8	N	13	NNE	23.5	30.603	0	0
12/8/2014	11:35 AM	30.9	31	30.9	77	13	NNE	16	NNE	21	30.602	0	0
12/8/2014	11:36 AM	30.9	31	30.9	77	11	NNE	15	N	21.9	30.602	0	0
12/8/2014	11:37 AM	31	31	30.9	77	8	NNE	13	NNE	23.6	30.6	0	0
12/8/2014	11:38 AM	31	31	31	77	11	NNE	15	NNE	22	30.602	0	0
12/8/2014	11:39 AM	31	31	31	77	6	N	10	WNW	25	30.602	0	0
12/8/2014	11:40 AM	31	31	31	77	6	N	13	NNE	25	30.603	0	0
12/8/2014	11:41 AM	31	31	31	77	12	NNE	15	NNE	21.5	30.603	0	0
12/8/2014	11:42 AM	31	31	31	77	9	NNE	13	NNE	23	30.604	0	0
12/8/2014	11:43 AM	31	31.1	31	77	6	N	14	N	25	30.604	0	0
12/8/2014	11:44 AM	31.1	31.1	31.1	77	10	N	13	NNE	22.6	30.604	0	0
12/8/2014	11:45 AM	31.1	31.1	31.1	77	10	N	16	N	22.6	30.604	0	0
12/8/2014	11:46 AM	31.1	31.1	31.1	77	10	NNE	17	NE	22.6	30.602	0	0
12/8/2014	11:47 AM	31.2	31.2	31.2	77	10	NNE	14	NE	22.7	30.604	0	0
12/8/2014	11:48 AM	31.2	31.2	31.2	76	11	N	15	N	22.2	30.603	0	0
12/8/2014	11:49 AM	31.2	31.2	31.2	77	7	NNE	12	NNE	24.5	30.602	0	0
12/8/2014	11:50 AM	31.2	31.3	31.2	77	5	NE	10	NNE	26.1	30.602	0	0
12/8/2014	11:51 AM	31.3	31.4	31.3	77	9	NE	13	NE	23.4	30.602	0	0
12/8/2014	11:52 AM	31.4	31.4	31.4	76	8	N	14	NNW	24.1	30.601	0	0
12/8/2014	11:53 AM	31.4	31.4	31.4	77	9	N	11	NNE	23.5	30.602	0	0
12/8/2014	11:54 AM	31.5	31.5	31.4	77	7	N	10	N	24.9	30.602	0	0
12/8/2014	11:55 AM	31.6	31.6	31.5	77	8	N	21	NNE	24.4	30.604	0	0
12/8/2014	11:56 AM	31.6	31.7	31.6	76	8	N	13	N	24.4	30.6	0	0
12/8/2014	11:57 AM	31.7	31.7	31.6	76	10	NNE	16	NNE	23.4	30.602	0	0
12/8/2014	11:58 AM	31.7	31.7	31.7	76	8	NNE	10	W	24.5	30.601	0	0
12/8/2014	11:59 AM	31.7	31.8	31.7	76	9	N	11	NE	23.9	30.603	0	0

Date	Time	Temp Out	Hi Temp	Low Temp	Out Hum	Wind Speed	Wind Dir	Hi Speed	Hi Dir	Wind Chill	Bar	Rain	Rain Rate
12/8/2014	12:00 PM	31.8	31.8	31.8	76	8	NNE	12	NNE	24.6	30.602	0	0
12/8/2014	12:01 PM	31.9	31.9	31.8	76	6	N	11	NE	26.1	30.604	0	0
12/8/2014	12:02 PM	31.9	31.9	31.9	76	9	NE	14	NE	24.1	30.602	0	0
12/8/2014	12:03 PM	31.9	31.9	31.9	75	7	N	12	E	25.4	30.601	0	0
12/8/2014	12:04 PM	31.9	31.9	31.8	76	7	N	12	N	25.4	30.603	0	0
12/8/2014	12:05 PM	31.9	31.9	31.9	76	6	N	12	NNE	26.1	30.602	0	0
12/8/2014	12:06 PM	31.9	31.9	31.9	76	7	N	10	N	25.4	30.604	0	0
12/8/2014	12:07 PM	31.9	31.9	31.9	75	5	N	10	NNE	27	30.603	0	0
12/8/2014	12:08 PM	32	32	31.9	75	10	NNE	16	N	23.7	30.603	0	0
12/8/2014	12:09 PM	32	32	31.9	75	12	N	16	N	22.8	30.602	0	0
12/8/2014	12:10 PM	31.9	32	31.9	75	11	NNE	17	N	23.1	30.602	0	0
12/8/2014	12:11 PM	31.9	31.9	31.9	75	12	NNE	15	NNE	22.7	30.6	0	0
12/8/2014	12:12 PM	31.9	31.9	31.9	74	10	N	15	N	23.6	30.6	0	0
12/8/2014	12:13 PM	31.8	31.8	31.8	75	9	N	13	N	24	30.6	0	0
12/8/2014	12:14 PM	31.7	31.8	31.7	75	9	ENE	13	NE	23.9	30.6	0	0
12/8/2014	12:15 PM	31.7	31.7	31.7	75	8	NNE	12	NNE	24.5	30.599	0	0
12/8/2014	12:16 PM	31.6	31.7	31.6	75	11	N	16	NNW	22.7	30.597	0	0
12/8/2014	12:17 PM	31.6	31.6	31.6	75	10	NNE	16	N	23.2	30.597	0	0
12/8/2014	12:18 PM	31.5	31.6	31.5	75	12	NNE	18	NNE	22.2	30.597	0	0
12/8/2014	12:19 PM	31.5	31.5	31.5	75	11	NNE	15	NE	22.6	30.598	0	0
12/8/2014	12:20 PM	31.4	31.5	31.4	75	8	NNE	13	NE	24.1	30.596	0	0
12/8/2014	12:21 PM	31.4	31.4	31.4	75	14	NNE	18	NNE	21.2	30.595	0	0
12/8/2014	12:22 PM	31.3	31.3	31.3	75	11	N	15	NNE	22.4	30.594	0	0
12/8/2014	12:23 PM	31.3	31.3	31.2	75	12	N	19	NE	21.9	30.594	0	0
12/8/2014	12:24 PM	31.2	31.2	31.2	75	10	NNE	14	NNE	22.7	30.593	0	0
12/8/2014	12:25 PM	31.2	31.2	31.2	76	11	NNE	14	NNE	22.2	30.593	0	0
12/8/2014	12:26 PM	31.2	31.2	31.2	75	12	NNE	18	NNE	21.8	30.593	0	0
12/8/2014	12:27 PM	31.2	31.2	31.2	76	9	NNE	16	NNE	23.3	30.591	0	0
12/8/2014	12:28 PM	31.2	31.2	31.2	76	10	N	15	NNE	22.7	30.593	0	0
12/8/2014	12:29 PM	31.2	31.2	31.2	76	8	ENE	15	ENE	23.9	30.591	0	0
12/8/2014	12:30 PM	31.2	31.2	31.2	76	9	NNE	14	NNE	23.3	30.591	0	0
12/8/2014	12:31 PM	31.2	31.2	31.1	76	7	NNE	12	ENE	24.5	30.59	0	0
12/8/2014	12:32 PM	31.2	31.2	31.1	76	10	NNE	14	NNE	22.7	30.589	0	0
12/8/2014	12:33 PM	31.1	31.2	31.1	76	12	N	17	NE	21.7	30.59	0	0
12/8/2014	12:34 PM	31.1	31.1	31.1	76	8	NNE	14	NNW	23.8	30.589	0	0
12/8/2014	12:35 PM	31.1	31.2	31.1	76	9	N	16	ENE	23.2	30.586	0	0
12/8/2014	12:36 PM	31.1	31.2	31.1	76	9	NNE	13	NNE	23.2	30.588	0	0
12/8/2014	12:37 PM	31.2	31.2	31.1	76	12	NNE	14	NNE	21.8	30.586	0	0
12/8/2014	12:38 PM	31.2	31.2	31.2	76	7	NNE	13	NE	24.5	30.586	0	0
12/8/2014	12:39 PM	31.2	31.2	31.2	76	8	NE	13	NE	23.9	30.586	0	0
12/8/2014	12:40 PM	31.2	31.3	31.2	76	6	NNE	10	NNE	25.3	30.584	0	0
12/8/2014	12:41 PM	31.2	31.3	31.2	76	10	NE	14	NNE	22.7	30.585	0	0
12/8/2014	12:42 PM	31.3	31.3	31.3	76	7	NE	11	NE	24.7	30.583	0	0
12/8/2014	12:43 PM	31.3	31.3	31.3	76	6	NE	10	ENE	25.4	30.582	0	0
12/8/2014	12:44 PM	31.4	31.4	31.4	76	10	NNE	16	NNE	23	30.582	0	0
12/8/2014	12:45 PM	31.4	31.4	31.4	76	13	N	19	N	21.6	30.577	0	0
12/8/2014	12:46 PM	31.4	31.5	31.4	76	9	NNE	14	N	23.5	30.579	0	0
12/8/2014	12:47 PM	31.5	31.5	31.4	76	8	NNE	13	N	24.2	30.577	0	0
12/8/2014	12:48 PM	31.5	31.5	31.5	76	10	N	16	NNE	23.1	30.578	0	0
12/8/2014	12:49 PM	31.5	31.5	31.5	76	11	NNE	14	NNW	22.6	30.578	0	0
12/8/2014	12:50 PM	31.6	31.6	31.6	76	9	ENE	13	NNE	23.8	30.576	0	0
12/8/2014	12:51 PM	31.6	31.6	31.6	76	11	NNE	18	NNE	22.7	30.578	0	0
12/8/2014	12:52 PM	31.6	31.6	31.6	76	9	NNE	13	N	23.8	30.575	0	0
12/8/2014	12:53 PM	31.6	31.6	31.6	76	12	NNE	15	NNE	22.3	30.575	0	0
12/8/2014	12:54 PM	31.6	31.6	31.6	76	12	N	19	NNW	22.3	30.574	0	0
12/8/2014	12:55 PM	31.6	31.7	31.6	76	9	N	15	NNE	23.8	30.572	0	0
12/8/2014	12:56 PM	31.7	31.7	31.6	76	10	NNE	15	NNE	23.4	30.572	0	0
12/8/2014	12:57 PM	31.7	31.7	31.7	76	11	NNE	16	N	22.9	30.572	0	0
12/8/2014	12:58 PM	31.7	31.7	31.7	76	10	NNE	13	NNE	23.4	30.571	0	0
12/8/2014	12:59 PM	31.7	31.7	31.7	76	6	NE	11	NE	25.9	30.571	0	0

Date	Time	Temp Out	Hi Temp	Low Temp	Out Hum	Wind Speed	Wind Dir	Hi Speed	Hi Dir	Wind Chill	Bar	Rain	Rain Rate
12/8/2014	1:00 PM	31.7	31.8	31.7	76	6	NNE	9	NNE	25.9	30.571	0	0
12/8/2014	1:01 PM	31.8	31.8	31.8	76	10	NNE	15	NNE	23.5	30.571	0	0
12/8/2014	1:02 PM	31.8	31.8	31.8	76	12	NNE	17	NNE	22.5	30.57	0	0
12/8/2014	1:03 PM	31.8	31.8	31.8	75	9	NNE	12	NNE	24	30.571	0	0
12/8/2014	1:04 PM	31.8	31.9	31.8	75	10	NNE	15	NNE	23.5	30.571	0	0
12/8/2014	1:05 PM	31.9	31.9	31.8	75	9	NE	16	NE	24.1	30.572	0	0
12/8/2014	1:06 PM	31.9	31.9	31.8	75	6	NNE	13	NE	26.1	30.572	0	0
12/8/2014	1:07 PM	31.9	31.9	31.8	76	7	N	13	N	25.4	30.57	0	0
12/8/2014	1:08 PM	31.9	31.9	31.9	76	10	NNE	16	NNE	23.6	30.572	0	0
12/8/2014	1:09 PM	31.9	31.9	31.9	75	8	NNE	13	NE	24.7	30.571	0	0
12/8/2014	1:10 PM	31.9	31.9	31.9	76	9	NE	12	ENE	24.1	30.571	0	0
12/8/2014	1:11 PM	31.9	31.9	31.9	76	8	NNE	11	N	24.7	30.569	0	0
12/8/2014	1:12 PM	31.9	31.9	31.9	76	9	NNE	12	NNE	24.1	30.569	0	0
12/8/2014	1:13 PM	31.9	31.9	31.9	76	12	N	16	N	22.7	30.569	0	0
12/8/2014	1:14 PM	31.9	31.9	31.9	76	11	NNE	16	NNE	23.1	30.568	0	0
12/8/2014	1:15 PM	31.9	31.9	31.9	76	12	NNE	18	NNW	22.7	30.565	0	0
12/8/2014	1:16 PM	31.9	31.9	31.8	76	10	NNE	14	ENE	23.6	30.566	0	0
12/8/2014	1:17 PM	31.8	31.9	31.8	76	9	NNE	13	ENE	24	30.565	0	0
12/8/2014	1:18 PM	31.9	31.9	31.8	76	11	NNE	15	N	23.1	30.563	0	0
12/8/2014	1:19 PM	31.8	31.9	31.8	76	8	NNE	11	NNE	24.6	30.562	0	0
12/8/2014	1:20 PM	31.9	31.9	31.8	76	8	N	14	N	24.7	30.562	0	0
12/8/2014	1:21 PM	31.9	31.9	31.9	76	7	NE	12	NNE	25.4	30.562	0	0
12/8/2014	1:22 PM	31.9	31.9	31.9	76	11	NNE	17	NNE	23.1	30.562	0	0
12/8/2014	1:23 PM	31.9	31.9	31.9	76	11	NNE	14	ENE	23.1	30.563	0	0
12/8/2014	1:24 PM	31.9	31.9	31.9	76	11	NNE	15	NE	23.1	30.561	0	0
12/8/2014	1:25 PM	31.9	31.9	31.8	76	10	NNE	15	N	23.6	30.559	0	0
12/8/2014	1:26 PM	31.9	31.9	31.8	76	10	N	14	NNE	23.6	30.558	0	0
12/8/2014	1:27 PM	31.9	31.9	31.8	76	11	NNE	14	NNE	23.1	30.558	0	0
12/8/2014	1:28 PM	31.8	31.9	31.8	76	10	N	13	NNE	23.5	30.556	0	0
12/8/2014	1:29 PM	31.9	31.9	31.9	77	7	NE	11	NE	25.4	30.558	0	0
12/8/2014	1:30 PM	31.9	31.9	31.9	77	7	NNE	13	NE	25.4	30.558	0	0
12/8/2014	1:31 PM	31.9	31.9	31.9	77	9	NNE	15	NNE	24.1	30.559	0	0
12/8/2014	1:32 PM	31.9	31.9	31.9	77	7	N	11	ENE	25.4	30.56	0	0
12/8/2014	1:33 PM	32	32	31.9	77	9	NE	13	NE	24.3	30.562	0	0
12/8/2014	1:34 PM	32	32	32	77	11	NNE	15	NNE	23.2	30.561	0	0
12/8/2014	1:35 PM	32	32	32	76	10	NNE	15	NE	23.7	30.558	0	0
12/8/2014	1:36 PM	32	32	32	76	10	NNE	18	NNE	23.7	30.557	0	0
12/8/2014	1:37 PM	32	32	32	76	9	NE	16	NNE	24.3	30.554	0	0
12/8/2014	1:38 PM	32	32	31.9	76	8	N	14	N	24.8	30.552	0	0
12/8/2014	1:39 PM	32	32	32	76	10	NNE	15	NNE	23.7	30.553	0	0
12/8/2014	1:40 PM	32	32	31.9	77	5	NE	9	NNE	27.1	30.55	0	0
12/8/2014	1:41 PM	32	32	31.9	77	6	NNE	10	NNE	26.2	30.551	0	0
12/8/2014	1:42 PM	32	32	32	77	5	NE	10	NNW	27.1	30.551	0	0
12/8/2014	1:43 PM	32	32.1	32	77	9	N	15	N	24.3	30.553	0	0
12/8/2014	1:44 PM	32.1	32.1	32	77	9	NNE	16	NNE	24.4	30.552	0	0
12/8/2014	1:45 PM	32.1	32.1	32.1	77	8	NNE	14	N	25	30.55	0	0
12/8/2014	1:46 PM	32.2	32.2	32.1	77	7	N	12	N	25.7	30.551	0	0
12/8/2014	1:47 PM	32.2	32.3	32.2	77	5	NNE	9	NNE	27.3	30.55	0	0
12/8/2014	1:48 PM	32.3	32.3	32.3	77	5	NE	9	ENE	27.4	30.549	0	0
12/8/2014	1:49 PM	32.3	32.3	32.3	76	12	NNE	19	NNE	23.2	30.55	0	0
12/8/2014	1:50 PM	32.3	32.4	32.3	75	12	NNE	17	NNW	23.2	30.55	0	0
12/8/2014	1:51 PM	32.3	32.4	32.3	75	12	NNE	15	NNE	23.2	30.551	0	0
12/8/2014	1:52 PM	32.3	32.4	32.3	76	12	NNE	18	NNE	23.2	30.555	0	0
12/8/2014	1:53 PM	32.3	32.3	32.3	76	12	NNE	16	NE	23.2	30.555	0	0
12/8/2014	1:54 PM	32.3	32.3	32.3	75	9	NNE	15	N	24.6	30.551	0	0
12/8/2014	1:55 PM	32.3	32.3	32.3	76	9	NE	15	NE	24.6	30.554	0	0
12/8/2014	1:56 PM	32.3	32.3	32.3	76	9	NNE	13	NNE	24.6	30.554	0	0
12/8/2014	1:57 PM	32.3	32.3	32.3	76	12	NNE	16	N	23.2	30.554	0	0
12/8/2014	1:58 PM	32.3	32.3	32.3	76	12	NNE	17	NNE	23.2	30.554	0	0
12/8/2014	1:59 PM	32.3	32.3	32.3	76	13	NNE	21	N	22.7	30.554	0	0

Date	Time	Temp Out	Hi Temp	Low Temp	Out Hum	Wind Speed	Wind Dir	Hi Speed	Hi Dir	Wind Chill	Bar	Rain	Rain Rate
12/8/2014	2:00 PM	32.3	32.3	32.3	76	12	NNE	19	N	23.2	30.556	0	0
12/8/2014	2:01 PM	32.3	32.3	32.3	76	11	NE	15	NE	23.6	30.552	0	0
12/8/2014	2:02 PM	32.3	32.3	32.3	76	12	NNE	16	NE	23.2	30.552	0	0
12/8/2014	2:03 PM	32.3	32.3	32.2	76	12	NNE	16	NE	23.2	30.554	0	0
12/8/2014	2:04 PM	32.2	32.2	32.2	76	10	NNE	14	NNE	24	30.554	0	0
12/8/2014	2:05 PM	32.2	32.2	32.2	77	4	NNE	8	N	28.3	30.553	0	0
12/8/2014	2:06 PM	32.2	32.2	32.2	77	6	N	8	NNE	26.5	30.554	0	0
12/8/2014	2:07 PM	32.3	32.3	32.2	77	6	N	10	N	26.6	30.555	0	0
12/8/2014	2:08 PM	32.3	32.4	32.3	77	7	NNE	10	N	25.9	30.554	0	0
12/8/2014	2:09 PM	32.4	32.4	32.3	77	8	ENE	12	NW	25.3	30.554	0	0
12/8/2014	2:10 PM	32.4	32.4	32.4	77	6	NNE	11	NNE	26.7	30.553	0	0
12/8/2014	2:11 PM	32.5	32.5	32.4	77	8	NNE	13	NNW	25.5	30.556	0	0
12/8/2014	2:12 PM	32.5	32.5	32.5	76	7	NNE	11	NE	26.1	30.556	0	0
12/8/2014	2:13 PM	32.6	32.6	32.5	76	6	NNW	10	NNW	26.9	30.555	0	0
12/8/2014	2:14 PM	32.6	32.6	32.6	76	7	N	12	ENE	26.2	30.556	0	0
12/8/2014	2:15 PM	32.6	32.7	32.6	76	8	N	11	NNE	25.6	30.553	0	0
12/8/2014	2:16 PM	32.7	32.7	32.7	76	7	NNE	10	NNE	26.3	30.553	0	0
12/8/2014	2:17 PM	32.7	32.7	32.7	76	4	N	6	N	28.9	30.553	0	0
12/8/2014	2:18 PM	32.8	32.8	32.7	76	4	NNE	7	NNE	29	30.552	0	0
12/8/2014	2:19 PM	32.8	32.8	32.8	76	4	N	6	NE	29	30.552	0	0
12/8/2014	2:20 PM	32.9	32.9	32.9	76	4	N	8	N	29.1	30.551	0	0
12/8/2014	2:21 PM	33	33	32.9	76	8	N	17	NNE	26.1	30.551	0	0
12/8/2014	2:22 PM	33	33	33	76	10	N	16	NNE	25	30.553	0	0
12/8/2014	2:23 PM	33	33	33	75	15	NNE	21	NNE	22.9	30.553	0	0
12/8/2014	2:24 PM	33	33	33	75	13	N	17	N	23.6	30.553	0	0
12/8/2014	2:25 PM	33	33	32.9	75	14	NNE	20	N	23.2	30.552	0	0
12/8/2014	2:26 PM	32.9	32.9	32.9	75	12	NNE	16	NNE	23.9	30.552	0	0
12/8/2014	2:27 PM	32.8	32.9	32.8	75	7	NNE	11	NNE	26.5	30.552	0	0
12/8/2014	2:28 PM	32.8	32.8	32.8	75	8	NE	12	NE	25.8	30.551	0	0
12/8/2014	2:29 PM	32.8	32.8	32.8	75	7	N	10	N	26.5	30.552	0	0
12/8/2014	2:30 PM	32.7	32.8	32.7	76	7	NNE	11	NE	26.3	30.552	0	0
12/8/2014	2:31 PM	32.7	32.7	32.7	76	6	N	11	ENE	27.1	30.551	0	0
12/8/2014	2:32 PM	32.7	32.8	32.7	76	8	N	13	N	25.7	30.552	0	0
12/8/2014	2:33 PM	32.7	32.8	32.7	76	9	NNE	13	NNW	25.1	30.551	0	0
12/8/2014	2:34 PM	32.8	32.8	32.8	75	10	NNE	14	N	24.7	30.55	0	0
12/8/2014	2:35 PM	32.8	32.8	32.8	75	10	N	13	N	24.7	30.55	0	0
12/8/2014	2:36 PM	32.8	32.8	32.8	75	10	N	13	NNE	24.7	30.553	0	0
12/8/2014	2:37 PM	32.8	32.8	32.8	75	11	N	15	NNW	24.2	30.552	0	0
12/8/2014	2:38 PM	32.8	32.8	32.8	75	11	N	16	N	24.2	30.554	0	0
12/8/2014	2:39 PM	32.8	32.8	32.8	75	7	N	10	NE	26.5	30.553	0	0
12/8/2014	2:40 PM	32.8	32.8	32.8	76	8	NNE	11	NNE	25.8	30.552	0	0
12/8/2014	2:41 PM	32.8	32.8	32.8	76	8	N	13	NE	25.8	30.552	0	0
12/8/2014	2:42 PM	32.8	32.8	32.7	76	12	NNE	16	N	23.8	30.552	0	0
12/8/2014	2:43 PM	32.7	32.8	32.7	76	9	N	16	N	25.1	30.55	0	0
12/8/2014	2:44 PM	32.7	32.7	32.7	76	8	NNE	13	NE	25.7	30.551	0	0
12/8/2014	2:45 PM	32.7	32.7	32.7	76	9	N	13	NNE	25.1	30.548	0	0
12/8/2014	2:46 PM	32.7	32.7	32.7	76	7	NNE	10	NE	26.3	30.549	0	0
12/8/2014	2:47 PM	32.7	32.7	32.7	76	9	N	12	N	25.1	30.548	0	0
12/8/2014	2:48 PM	32.7	32.8	32.7	76	11	NNE	15	NNE	24.1	30.548	0	0
12/8/2014	2:49 PM	32.8	32.8	32.7	76	13	N	20	NNE	23.4	30.547	0	0
12/8/2014	2:50 PM	32.8	32.8	32.7	76	12	NNE	19	NNE	23.8	30.549	0	0
12/8/2014	2:51 PM	32.7	32.8	32.7	76	11	N	15	NNE	24.1	30.548	0	0
12/8/2014	2:52 PM	32.8	32.8	32.7	76	10	NNE	14	NE	24.7	30.55	0	0
12/8/2014	2:53 PM	32.7	32.7	32.7	76	14	N	18	NNW	22.9	30.547	0	0
12/8/2014	2:54 PM	32.7	32.8	32.7	76	10	N	14	N	24.6	30.545	0	0
12/8/2014	2:55 PM	32.8	32.8	32.7	76	8	NE	15	N	25.8	30.548	0	0
12/8/2014	2:56 PM	32.8	32.8	32.7	76	12	NNE	17	NNE	23.8	30.548	0	0
12/8/2014	2:57 PM	32.8	32.8	32.7	76	13	NNE	15	N	23.4	30.547	0	0
12/8/2014	2:58 PM	32.8	32.8	32.8	76	9	NNE	12	NNE	25.2	30.545	0	0
12/8/2014	2:59 PM	32.8	32.8	32.7	76	9	NNE	12	NNE	25.2	30.547	0	0

Date	Time	Temp Out	Hi Temp	Low Temp	Out Hum	Wind Speed	Wind Dir	Hi Speed	Hi Dir	Wind Chill	Bar	Rain	Rain Rate
12/8/2014	3:00 PM	32.8	32.8	32.8	76	8	N	11	N	25.8	30.546	0	0
12/8/2014	3:01 PM	32.8	32.8	32.8	76	7	NNE	10	N	26.5	30.547	0	0
12/8/2014	3:02 PM	32.8	32.8	32.8	76	7	N	11	NNW	26.5	30.547	0	0
12/8/2014	3:03 PM	32.8	32.8	32.8	76	8	NNE	13	N	25.8	30.547	0	0
12/8/2014	3:04 PM	32.8	32.8	32.8	76	9	N	13	NNE	25.2	30.549	0	0
12/8/2014	3:05 PM	32.8	32.9	32.8	76	9	N	15	N	25.2	30.549	0	0
12/8/2014	3:06 PM	32.8	32.8	32.8	76	11	NNE	15	NNE	24.2	30.551	0	0
12/8/2014	3:07 PM	32.8	32.9	32.8	76	11	NNE	15	NE	24.2	30.55	0	0
12/8/2014	3:08 PM	32.8	32.9	32.8	76	12	NNE	17	NNE	23.8	30.55	0	0
12/8/2014	3:09 PM	32.8	32.9	32.8	76	11	NNE	15	N	24.2	30.551	0	0
12/8/2014	3:10 PM	32.8	32.8	32.8	76	13	N	18	NE	23.4	30.551	0	0
12/8/2014	3:11 PM	32.8	32.8	32.8	76	12	NNE	16	N	23.8	30.551	0	0
12/8/2014	3:12 PM	32.8	32.8	32.8	76	9	NNE	12	NNW	25.2	30.55	0	0
12/8/2014	3:13 PM	32.8	32.8	32.8	76	10	NNE	17	N	24.7	30.549	0	0
12/8/2014	3:14 PM	32.8	32.8	32.8	77	7	NNE	12	ENE	26.5	30.55	0	0
12/8/2014	3:15 PM	32.8	32.8	32.8	77	11	NNE	15	NNE	24.2	30.551	0	0
12/8/2014	3:16 PM	32.8	32.8	32.8	77	7	NNE	11	N	26.5	30.549	0	0
12/8/2014	3:17 PM	32.8	32.9	32.8	77	8	NNE	14	N	25.8	30.549	0	0
12/8/2014	3:18 PM	32.9	32.9	32.9	77	6	NNE	12	N	27.3	30.549	0	0
12/8/2014	3:19 PM	32.9	32.9	32.9	77	12	N	18	N	23.9	30.548	0	0
12/8/2014	3:20 PM	33	33	32.9	77	11	NNE	18	ENE	24.5	30.548	0	0
12/8/2014	3:21 PM	33	33	32.9	77	10	N	16	NNE	25	30.546	0	0
12/8/2014	3:22 PM	33	33	32.9	77	7	N	13	N	26.7	30.547	0	0
12/8/2014	3:23 PM	33	33	33	78	7	N	13	N	26.7	30.547	0	0
12/8/2014	3:24 PM	33	33	33	78	11	NNE	17	NNE	24.5	30.547	0	0
12/8/2014	3:25 PM	33	33	33	77	13	NNE	17	NNE	23.6	30.548	0	0
12/8/2014	3:26 PM	33	33	33	77	12	NNE	16	NE	24	30.549	0	0
12/8/2014	3:27 PM	33	33	33	77	10	NNE	14	NNE	25	30.548	0	0
12/8/2014	3:28 PM	33	33	33	77	8	N	12	N	26.1	30.547	0	0
12/8/2014	3:29 PM	33	33	33	77	7	N	12	N	26.7	30.548	0	0
12/8/2014	3:30 PM	33	33	33	77	10	NNE	14	NNE	25	30.548	0	0

Date	Time	Temp Out	Hi Temp	Low Temp	Out Hum	Wind Speed	Wind Dir	Hi Speed	Hi Dir	Wind Chill	Bar	Rain	Rain Rate
12/9/2014	7:00 AM	38.8	38.8	38.8	94	13	NNE	15	NNE	31	30.067	0	0.14
12/9/2014	7:01 AM	38.8	38.8	38.8	94	9	NNE	13	NNE	32.6	30.067	0	0.14
12/9/2014	7:02 AM	38.8	38.9	38.8	94	9	NNE	20	NNE	32.6	30.07	0	0.14
12/9/2014	7:03 AM	38.9	38.9	38.9	94	3	N	8	N	37.1	30.069	0	0.12
12/9/2014	7:04 AM	38.9	38.9	38.9	94	8	NNE	12	NNE	33.2	30.068	0.01	0.12
12/9/2014	7:05 AM	38.9	38.9	38.9	94	8	NNE	11	NNE	33.2	30.07	0	0.12
12/9/2014	7:06 AM	38.9	38.9	38.9	94	9	N	16	NE	32.7	30.068	0	0.12
12/9/2014	7:07 AM	38.9	39	38.9	94	12	NNE	18	NNE	31.5	30.068	0	0.12
12/9/2014	7:08 AM	38.9	39	38.9	94	10	NNE	17	NNE	32.3	30.066	0	0.12
12/9/2014	7:09 AM	38.9	39	38.9	94	.	NNE	16	NE	31.5	30.06	0.01	0.12
12/9/2014	7:10 AM	39	39	38.9	94	10	NNE	16	N	32.4	30.059	0	0.12
12/9/2014	7:11 AM	38.9	39	38.9	94	13	N	20	N	31.1	30.055	0	0.12
12/9/2014	7:12 AM	39	39	38.9	94	9	N	13	NE	32.9	30.055	0	0.12
12/9/2014	7:13 AM	39	39	38.9	94	7	NNE	11	NNE	33.9	30.055	0	0.12
12/9/2014	7:14 AM	39	39	39	94	7	NNE	12	N	33.9	30.055	0	0.1
12/9/2014	7:15 AM	39	39	39	94	7	NNE	14	NNE	33.9	30.054	0	0.09
12/9/2014	7:16 AM	39	39	39	94	10	NNE	15	N	32.4	30.053	0.01	0.09
12/9/2014	7:17 AM	39	39	39	94	11	NNE	17	N	32	30.051	0	0.08
12/9/2014	7:18 AM	39	39	39	94	8	NNE	12	NNE	33.4	30.054	0	0.08
12/9/2014	7:19 AM	39	39	39	94	10	NNE	19	N	32.4	30.052	0	0.08
12/9/2014	7:20 AM	39	39	39	94	11	NNE	16	N	32	30.053	0	0.08
12/9/2014	7:21 AM	39.1	39.1	39	94	12	NNE	16	NNE	31.7	30.053	0	0.08
12/9/2014	7:22 AM	39.1	39.1	39.1	94	11	NNE	15	NNE	32.1	30.052	0	0.08
12/9/2014	7:23 AM	39.1	39.1	39.1	94	12	NNE	20	NNE	31.7	30.051	0	0.08
12/9/2014	7:24 AM	39.1	39.1	39.1	94	11	N	18	NNE	32.1	30.051	0.01	0.08
12/9/2014	7:25 AM	39.1	39.1	39.1	94	8	NNE	13	NNW	33.5	30.051	0	0.08
12/9/2014	7:26 AM	39.1	39.1	39.1	94	9	NNE	14	NNE	33	30.053	0	0.08
12/9/2014	7:27 AM	39.1	39.2	39.1	94	13	N	20	NNW	31.3	30.05	0	0.08
12/9/2014	7:28 AM	39.1	39.2	39.1	94	12	NNE	16	N	31.7	30.051	0	0.08
12/9/2014	7:29 AM	39.2	39.2	39.2	94	12	N	22	N	31.8	30.05	0	0.08
12/9/2014	7:30 AM	39.2	39.2	39.2	94	9	NNE	16	NNE	33.1	30.048	0	0.08
12/9/2014	7:31 AM	39.2	39.2	39.2	94	8	N	14	NNE	33.6	30.046	0.01	0.08
12/9/2014	7:32 AM	39.2	39.2	39.2	94	10	NNE	15	NE	32.7	30.046	0	0.08
12/9/2014	7:33 AM	39.2	39.2	39.2	94	12	NNE	15	N	31.8	30.046	0	0.08
12/9/2014	7:34 AM	39.2	39.2	39.2	94	10	N	18	ENE	32.7	30.043	0.01	0.18
12/9/2014	7:35 AM	39.2	39.2	39.2	94	9	NE	24	ENE	33.1	30.043	0	0.18
12/9/2014	7:36 AM	39.2	39.3	39.2	94	10	NNE	15	NNW	32.7	30.042	0	0.18
12/9/2014	7:37 AM	39.3	39.3	39.2	94	7	NE	12	NE	34.3	30.04	0	0.17
12/9/2014	7:38 AM	39.3	39.3	39.3	94	9	NE	14	NNE	33.2	30.04	0.01	0.17
12/9/2014	7:39 AM	39.3	39.3	39.3	94	11	NNE	16	NE	32.4	30.039	0	0.15
12/9/2014	7:40 AM	39.3	39.3	39.3	94	12	NNE	16	NNE	32	30.04	0	0.15
12/9/2014	7:41 AM	39.3	39.3	39.3	94	10	NNE	17	NNE	32.8	30.04	0.01	0.2
12/9/2014	7:42 AM	39.3	39.4	39.3	94	11	NNE	14	NNE	32.4	30.038	0	0.2
12/9/2014	7:43 AM	39.4	39.4	39.3	94	11	NNE	15	NNW	32.5	30.038	0	0.2
12/9/2014	7:44 AM	39.4	39.4	39.4	94	8	N	13	NE	33.9	30.036	0.01	0.24
12/9/2014	7:45 AM	39.4	39.4	39.4	94	11	N	14	N	32.5	30.035	0.01	0.33
12/9/2014	7:46 AM	39.4	39.4	39.4	94	12	NNE	17	NE	32.1	30.038	0	0.33
12/9/2014	7:47 AM	39.4	39.4	39.4	94	14	NNE	23	NNE	31.4	30.033	0	0.26
12/9/2014	7:48 AM	39.4	39.4	39.4	94	13	NNE	18	NNE	31.7	30.033	0.01	0.26
12/9/2014	7:49 AM	39.4	39.4	39.4	94	13	NNE	18	ENE	31.7	30.032	0	0.22
12/9/2014	7:50 AM	39.4	39.5	39.4	94	10	NNE	20	N	32.9	30.029	0	0.25
12/9/2014	7:51 AM	39.5	39.5	39.5	94	11	NNE	13	N	32.6	30.029	0.01	0.25
12/9/2014	7:52 AM	39.5	39.5	39.5	94	14	NNE	23	NNE	31.5	30.027	0	0.25
12/9/2014	7:53 AM	39.5	39.5	39.5	94	16	NNE	23	N	30.9	30.026	0.01	0.25
12/9/2014	7:54 AM	39.5	39.5	39.5	94	12	N	20	NNE	32.2	30.026	0	0.43
12/9/2014	7:55 AM	39.5	39.5	39.5	94	17	NNE	25	NNE	30.6	30.029	0.01	0.43
12/9/2014	7:56 AM	39.5	39.5	39.5	94	15	NNE	18	N	31.2	30.02	0.01	0.43
12/9/2014	7:57 AM	39.5	39.5	39.5	94	9	NNE	13	NE	33.5	30.021	0	0.34
12/9/2014	7:58 AM	39.5	39.6	39.5	94	13	NNE	19	N	31.9	30.023	0.01	0.34
12/9/2014	7:59 AM	39.6	39.6	39.6	94	9	N	15	NE	33.6	30.022	0	0.29
12/9/2014	8:00 AM	39.6	39.6	39.6	94	10	NE	19	NNE	33.1	30.02	0.01	0.46
12/9/2014	8:01 AM	39.6	39.6	39.6	94	13	NNE	22	NE	32	30.016	0	0.31
12/9/2014	8:02 AM	39.6	39.6	39.6	94	11	N	21	N	32.7	30.017	0.01	0.31
12/9/2014	8:03 AM	39.6	39.7	39.6	94	18	NNE	25	N	30.5	30.019	0	0.26
12/9/2014	8:04 AM	39.7	39.7	39.7	94	12	N	19	NE	32.5	30.019	0.01	0.27
12/9/2014	8:05 AM	39.7	39.7	39.7	94	11	NNE	15	N	32.9	30.016	0	0.27
12/9/2014	8:06 AM	39.7	39.7	39.7	94	12	NNE	19	NNE	32.5	30.018	0	0.24

Date	Time	Temp Out	Hi Temp	Low Temp	Out Hum	Wind Speed	Wind Dir	Hi Speed	Hi Dir	Wind Chill	Bar	Rain	Rain Rate
12/9/2014	8:07 AM	39.7	39.8	39.7	94	5	NNE	10	ENE	36.1	30.017	0.01	0.24
12/9/2014	8:08 AM	39.8	39.8	39.7	94	10	NNE	13	NNE	33.4	30.015	0	0.2
12/9/2014	8:09 AM	39.8	39.8	39.8	94	10	NNE	13	NNE	33.4	30.014	0	0.2
12/9/2014	8:10 AM	39.8	39.8	39.8	94	12	NNE	18	NNE	32.6	30.012	0.01	0.21
12/9/2014	8:11 AM	39.8	39.8	39.8	94	9	NNE	17	NE	33.8	30.011	0	0.21
12/9/2014	8:12 AM	39.8	39.8	39.8	94	10	N	19	NNE	33.4	30.01	0	0.21
12/9/2014	8:13 AM	39.8	39.8	39.8	94	13	N	17	N	32.2	30.009	0.01	0.21
12/9/2014	8:14 AM	39.8	39.8	39.8	94	17	NNE	23	NNE	31	30.008	0	0.19
12/9/2014	8:15 AM	39.9	39.9	39.8	94	13	NNE	23	N	32.4	30.007	0	0.19
12/9/2014	8:16 AM	39.8	39.9	39.8	94	16	NNE	24	NNE	31.3	30.007	0	0.17
12/9/2014	8:17 AM	39.9	39.9	39.9	94	8	NNE	13	NNE	34.5	30.007	0.01	0.17
12/9/2014	8:18 AM	39.9	39.9	39.9	94	13	N	23	N	32.4	30.004	0	0.16
12/9/2014	8:19 AM	39.9	40	39.9	94	15	NNE	22	NNE	31.7	30.002	0	0.16
12/9/2014	8:20 AM	39.9	40	39.9	94	15	NNE	22	N	31.7	30.003	0	0.16
12/9/2014	8:21 AM	40	40	40	94	15	N	20	NNE	31.8	30.006	0.01	0.16
12/9/2014	8:22 AM	40	40	40	94	14	NNE	20	NNE	32.2	30.003	0	0.15
12/9/2014	8:23 AM	40	40	40	94	13	NNE	16	NNE	32.5	30.002	0	0.15
12/9/2014	8:24 AM	40	40.1	40	94	9	N	13	N	34.1	29.997	0	0.15
12/9/2014	8:25 AM	40.1	40.1	40.1	94	12	NNE	17	NNE	32.9	29.999	0.01	0.15
12/9/2014	8:26 AM	40.1	40.1	40.1	94	16	N	24	NNE	31.6	29.997	0	0.15
12/9/2014	8:27 AM	40.1	40.1	40.1	94	13	N	19	NNE	32.6	29.991	0	0.15
12/9/2014	8:28 AM	40.1	40.1	40.1	94	18	N	27	ENE	31.1	29.996	0.01	0.21
12/9/2014	8:29 AM	40.2	40.2	40.1	94	16	N	27	NNW	31.7	29.992	0	0.21
12/9/2014	8:30 AM	40.2	40.2	40.2	94	15	N	23	NNW	32	29.99	0	0.21
12/9/2014	8:31 AM	40.2	40.2	40.2	94	13	NNE	20	N	32.7	29.99	0.01	0.21
12/9/2014	8:32 AM	40.2	40.2	40.2	94	14	NE	18	NE	32.4	29.991	0	0.21
12/9/2014	8:33 AM	40.2	40.2	40.2	94	14	NNE	21	NNE	32.4	29.989	0.01	0.24
12/9/2014	8:34 AM	40.3	40.3	40.2	94	15	N	20	NNE	32.2	29.988	0	0.24
12/9/2014	8:35 AM	40.3	40.3	40.2	94	14	NNE	20	NNE	32.5	29.981	0	0.22
12/9/2014	8:36 AM	40.3	40.3	40.3	94	14	NNE	20	NNE	32.5	29.988	0.01	0.22
12/9/2014	8:37 AM	40.3	40.3	40.3	94	13	NNE	22	N	32.8	29.986	0	0.2
12/9/2014	8:38 AM	40.4	40.4	40.4	94	18	NNE	27	N	31.4	29.986	0.01	0.25
12/9/2014	8:39 AM	40.4	40.4	40.4	94	20	NNE	25	NNE	30.9	29.981	0	0.25
12/9/2014	8:40 AM	40.5	40.5	40.4	94	14	N	25	N	32.8	29.979	0.01	0.34
12/9/2014	8:41 AM	40.5	40.5	40.5	94	13	NNE	23	NNE	33.1	29.979	0	0.34
12/9/2014	8:42 AM	40.5	40.5	40.5	94	16	NNE	22	N	32.1	29.982	0.01	0.38
12/9/2014	8:43 AM	40.5	40.6	40.5	94	15	NNE	23	NE	32.4	29.98	0	0.32
12/9/2014	8:44 AM	40.6	40.6	40.6	94	14	NE	21	NE	32.9	29.978	0.01	0.32
12/9/2014	8:45 AM	40.6	40.6	40.6	94	12	N	18	N	33.5	29.979	0.01	0.41
12/9/2014	8:46 AM	40.6	40.6	40.6	94	19	NNE	28	NNE	31.4	29.979	0	0.41
12/9/2014	8:47 AM	40.6	40.6	40.6	94	19	NE	24	N	31.4	29.978	0.01	0.41
12/9/2014	8:48 AM	40.6	40.6	40.6	94	19	NNE	24	N	31.4	29.978	0.01	0.52
12/9/2014	8:49 AM	40.6	40.6	40.6	94	17	NNE	23	N	32	29.98	0	0.48
12/9/2014	8:50 AM	40.7	40.7	40.7	94	21	NNE	26	NE	31	29.981	0.01	0.48
12/9/2014	8:51 AM	40.7	40.7	40.7	94	10	NNE	17	NNE	34.4	29.977	0	0.32
12/9/2014	8:52 AM	40.7	40.7	40.7	94	14	NNE	21	NNE	33	29.982	0.01	0.32
12/9/2014	8:53 AM	40.7	40.7	40.7	94	15	NNE	21	NNE	32.6	29.972	0	0.29
12/9/2014	8:54 AM	40.8	40.8	40.7	94	14	NNE	21	N	33.1	29.97	0.01	0.32
12/9/2014	8:55 AM	40.8	40.8	40.8	94	18	NNE	27	NNE	31.9	29.975	0	0.32
12/9/2014	8:56 AM	40.8	40.9	40.8	94	16	NNE	26	N	32.5	29.973	0.01	0.32
12/9/2014	8:57 AM	40.9	40.9	40.9	94	11	NE	18	NNE	34.3	29.972	0	0.31
12/9/2014	8:58 AM	40.9	40.9	40.9	94	15	NNE	27	NNE	32.9	29.972	0	0.27
12/9/2014	8:59 AM	40.9	40.9	40.9	94	18	NNE	27	NNE	32	29.968	0.02	0.64
12/9/2014	9:00 AM	40.9	41	40.9	94	15	NNE	27	NNE	32.9	29.967	0	0.49
12/9/2014	9:01 AM	40.9	41	40.9	94	14	NNE	23	N	33.2	29.969	0.01	0.49
12/9/2014	9:02 AM	41	41	41	94	19	NNE	27	NNE	31.9	29.967	0	0.3
12/9/2014	9:03 AM	41	41	41	94	12	N	19	N	34	29.966	0.01	0.49
12/9/2014	9:04 AM	41	41	41	94	13	N	23	N	33.6	29.963	0.01	0.49
12/9/2014	9:05 AM	41	41	41	94	12	NNE	21	N	34	29.966	0	0.36
12/9/2014	9:06 AM	41	41	41	94	15	N	22	N	33	29.956	0.01	0.46
12/9/2014	9:07 AM	41	41	41	94	16	NNE	23	N	32.7	29.961	0.01	0.46
12/9/2014	9:08 AM	41.1	41.1	41	94	15	NNE	20	N	33.1	29.959	0	0.36
12/9/2014	9:09 AM	41.1	41.1	41.1	94	13	N	22	N	33.7	29.955	0.01	0.4
12/9/2014	9:10 AM	41.1	41.1	41.1	94	18	NNE	30	NNW	32.2	29.951	0	0.38
12/9/2014	9:11 AM	41.1	41.1	41.1	94	16	N	30	NNE	32.8	29.952	0.01	0.38
12/9/2014	9:12 AM	41.1	41.1	41.1	94	18	N	30	NNE	32.2	29.953	0.01	0.44
12/9/2014	9:13 AM	41.1	41.2	41.1	94	18	NNE	27	NNE	32.2	29.955	0	0.32

Date	Time	Temp Out	Hi Temp	Low Temp	Out Hum	Wind Speed	Wind Dir	Hi Speed	Hi Dir	Wind Chill	Bar	Rain	Rain Rate
12/9/2014	9:14 AM	41.2	41.2	41.1	94	20	NNE	23	ENE	31.8	29.955	0.01	0.32
12/9/2014	9:15 AM	41.2	41.2	41.2	94	17	N	23	NNE	32.6	29.953	0	0.25
12/9/2014	9:16 AM	41.2	41.2	41.2	94	15	NNE	26	NNE	33.2	29.95	0.01	0.36
12/9/2014	9:17 AM	41.3	41.3	41.3	94	15	NNE	24	NNE	33.3	29.951	0	0.34
12/9/2014	9:18 AM	41.3	41.3	41.3	94	17	NNE	25	N	32.7	29.95	0	0.21
12/9/2014	9:19 AM	41.3	41.3	41.3	94	17	NNE	25	NNE	32.7	29.95	0.01	0.21
12/9/2014	9:20 AM	41.3	41.3	41.3	94	15	NNE	24	NNE	33.3	29.948	0	0.21
12/9/2014	9:21 AM	41.4	41.4	41.3	95	11	NNE	21	NNE	34.8	29.949	0.01	0.28
12/9/2014	9:22 AM	41.4	41.4	41.4	95	17	N	22	NNE	32.8	29.938	0	0.28
12/9/2014	9:23 AM	41.4	41.4	41.4	95	13	N	25	NE	34.1	29.943	0.01	0.28
12/9/2014	9:24 AM	41.4	41.4	41.4	95	16	N	26	NNE	33.1	29.942	0	0.28
12/9/2014	9:25 AM	41.4	41.4	41.4	95	17	NNE	25	N	32.8	29.942	0.01	0.37
12/9/2014	9:26 AM	41.5	41.5	41.4	95	10	NE	14	NE	35.4	29.937	0	0.32
12/9/2014	9:27 AM	41.5	41.5	41.5	95	16	N	22	N	33.3	29.938	0.01	0.32
12/9/2014	9:28 AM	41.5	41.5	41.5	95	14	N	21	NNE	33.8	29.937	0	0.29
12/9/2014	9:29 AM	41.6	41.6	41.5	95	15	NNE	20	NNE	33.7	29.934	0.01	0.29
12/9/2014	9:30 AM	41.6	41.6	41.6	95	19	N	26	N	32.6	29.933	0	0.27
12/9/2014	9:31 AM	41.6	41.6	41.6	95	16	N	25	N	33.4	29.93	0.01	0.31
12/9/2014	9:32 AM	41.6	41.6	41.6	95	18	N	27	NE	32.8	29.93	0	0.31
12/9/2014	9:33 AM	41.6	41.6	41.6	95	15	NNE	22	NNE	33.7	29.929	0.01	0.32
12/9/2014	9:34 AM	41.6	41.6	41.6	95	12	N	21	NNW	34.7	29.929	0.01	0.37
12/9/2014	9:35 AM	41.6	41.6	41.6	95	16	NNE	22	NNE	33.4	29.929	0	0.48
12/9/2014	9:36 AM	41.6	41.7	41.6	95	13	NNE	19	NNE	34.3	29.928	0.01	0.48
12/9/2014	9:37 AM	41.6	41.7	41.6	95	10	NNE	15	NNE	35.5	29.933	0	0.28
12/9/2014	9:38 AM	41.7	41.7	41.7	95	16	N	20	NNE	33.5	29.932	0	0.2
12/9/2014	9:39 AM	41.7	41.7	41.7	95	16	NNE	22	NNE	33.5	29.929	0.01	0.2
12/9/2014	9:40 AM	41.7	41.7	41.7	95	17	N	22	N	33.2	29.927	0	0.19
12/9/2014	9:41 AM	41.7	41.7	41.7	95	18	NNE	27	NE	32.9	29.92	0	0.22
12/9/2014	9:42 AM	41.8	41.8	41.7	95	15	N	25	NNE	33.9	29.927	0.01	0.22
12/9/2014	9:43 AM	41.8	41.8	41.8	95	19	NNE	29	N	32.8	29.925	0	0.22
12/9/2014	9:44 AM	41.8	41.8	41.8	95	17	NNE	25	NNE	33.3	29.92	0.01	0.23
12/9/2014	9:45 AM	41.8	41.8	41.8	95	13	N	20	N	34.6	29.918	0	0.23
12/9/2014	9:46 AM	41.8	41.8	41.8	95	16	NNE	24	NE	33.6	29.916	0	0.25
12/9/2014	9:47 AM	41.8	41.9	41.8	95	11	NE	18	ENE	35.3	29.922	0.01	0.25
12/9/2014	9:48 AM	41.9	41.9	41.8	95	12	NNE	17	NNE	35	29.919	0	0.25
12/9/2014	9:49 AM	41.9	41.9	41.9	95	11	N	17	NNE	35.4	29.92	0	0.19
12/9/2014	9:50 AM	41.9	41.9	41.9	95	14	NNE	20	NE	34.3	29.916	0	0.15
12/9/2014	9:51 AM	41.9	41.9	41.9	95	18	NNE	26	NNE	33.2	29.911	0.01	0.15
12/9/2014	9:52 AM	41.9	42	41.9	95	15	N	22	NE	34	29.914	0	0.34
12/9/2014	9:53 AM	42	42	41.9	95	12	NNE	22	NNE	35.1	29.911	0.01	0.34
12/9/2014	9:54 AM	42	42	42	95	10	NNE	14	NNE	36	29.909	0	0.27
12/9/2014	9:55 AM	42	42	42	95	12	N	19	N	35.1	29.906	0.01	0.27
12/9/2014	9:56 AM	42	42	42	95	12	NNE	15	NE	35.1	29.909	0	0.22
12/9/2014	9:57 AM	42	42	42	95	12	NNE	16	NNE	35.1	29.908	0.01	0.29
12/9/2014	9:58 AM	42	42	42	95	12	N	15	N	35.1	29.91	0	0.29
12/9/2014	9:59 AM	42	42	42	95	10	N	18	N	36	29.913	0	0.25
12/9/2014	10:00 AM	42	42	42	95	7	NE	12	ENE	37.5	29.915	0.01	0.25
12/9/2014	10:01 AM	42	42	42	95	9	NNE	13	ENE	36.5	29.917	0	0.23
12/9/2014	10:02 AM	42	42	42	95	13	NNE	19	NNE	34.8	29.916	0.01	0.29
12/9/2014	10:03 AM	42	42.1	42	95	19	NNE	30	NNE	33	29.911	0	0.29
12/9/2014	10:04 AM	42.1	42.1	42	95	15	NNE	20	ENE	34.2	29.914	0	0.24
12/9/2014	10:05 AM	42.1	42.1	42.1	95	14	NNE	26	NNE	34.5	29.917	0	0.17
12/9/2014	10:06 AM	42.1	42.1	42.1	95	15	N	26	NNE	34.2	29.908	0.01	0.17
12/9/2014	10:07 AM	42.2	42.2	42.1	95	12	N	15	NNE	35.3	29.903	0	0.15
12/9/2014	10:08 AM	42.2	42.2	42.2	95	17	NNE	31	NNE	33.7	29.901	0.01	0.34
12/9/2014	10:09 AM	42.2	42.2	42.2	95	18	NNE	31	NNE	33.5	29.896	0.01	0.42
12/9/2014	10:10 AM	42.2	42.2	42.2	95	15	NNE	22	NNE	34.3	29.902	0.01	0.56
12/9/2014	10:11 AM	42.2	42.2	42.2	95	13	NNE	21	NNE	35	29.897	0	0.5
12/9/2014	10:12 AM	42.2	42.2	42.2	95	15	NNE	25	NNE	34.3	29.899	0.01	0.5
12/9/2014	10:13 AM	42.2	42.2	42.2	95	15	N	20	NNE	34.3	29.894	0.01	0.5
12/9/2014	10:14 AM	42.2	42.2	42.2	95	13	NNE	18	NNE	35	29.894	0	0.33
12/9/2014	10:15 AM	42.2	42.2	42.2	95	14	NNE	22	NNE	34.6	29.895	0	0.27
12/9/2014	10:16 AM	42.2	42.2	42.2	95	13	N	19	NE	35	29.894	0	0.19
12/9/2014	10:17 AM	42.2	42.2	42.2	95	14	N	24	NE	34.6	29.887	0.01	0.19
12/9/2014	10:18 AM	42.2	42.2	42.2	95	14	N	20	N	34.6	29.885	0	0.16
12/9/2014	10:19 AM	42.2	42.2	42.2	95	10	N	20	N	36.2	29.889	0.01	0.34
12/9/2014	10:20 AM	42.2	42.3	42.2	95	15	NNE	24	NNE	34.3	29.885	0	0.34

Date	Time	Temp Out	Hi Temp	Low Temp	Out Hum	Wind Speed	Wind Dir	Hi Speed	Hi Dir	Wind Chill	Bar	Rain	Rain Rate
12/9/2014	10:21 AM	42.3	42.3	42.2	95	12	NNW	22	NE	35.5	29.883	0.01	0.34
12/9/2014	10:22 AM	42.3	42.3	42.3	95	16	N	24	NNW	34.1	29.881	0	0.28
12/9/2014	10:23 AM	42.3	42.3	42.3	95	14	NNE	23	NNE	34.8	29.879	0.01	0.31
12/9/2014	10:24 AM	42.3	42.3	42.3	95	12	N	15	N	35.5	29.88	0	0.31
12/9/2014	10:25 AM	42.3	42.3	42.3	95	12	N	17	N	35.5	29.875	0.01	0.31
12/9/2014	10:26 AM	42.3	42.4	42.3	95	18	NNE	29	NE	33.6	29.873	0	0.29
12/9/2014	10:27 AM	42.4	42.4	42.3	95	13	NNE	22	NNE	35.2	29.869	0.01	0.34
12/9/2014	10:28 AM	42.4	42.4	42.3	95	13	NNE	20	N	35.2	29.869	0	0.34
12/9/2014	10:29 AM	42.4	42.4	42.3	95	15	NNE	24	NNE	34.5	29.867	0	0.23
12/9/2014	10:30 AM	42.4	42.4	42.4	95	16	NNE	26	ENE	34.2	29.867	0.01	0.23
12/9/2014	10:31 AM	42.4	42.4	42.4	95	16	N	26	N	34.2	29.866	0	0.21
12/9/2014	10:32 AM	42.4	42.4	42.4	95	14	NNE	21	ENE	34.9	29.867	0	0.21
12/9/2014	10:33 AM	42.4	42.4	42.4	95	17	N	27	NNE	34	29.865	0.01	0.21
12/9/2014	10:34 AM	42.4	42.4	42.4	95	16	NNE	26	N	34.2	29.863	0	0.19
12/9/2014	10:35 AM	42.4	42.4	42.4	95	14	NNE	19	NNE	34.9	29.863	0	0.19
12/9/2014	10:36 AM	42.4	42.5	42.4	95	20	NNE	27	NNE	33.2	29.864	0	0.17
12/9/2014	10:37 AM	42.4	42.4	42.4	95	15	NNE	19	NNE	34.5	29.863	0.02	0.79
12/9/2014	10:38 AM	42.4	42.4	42.4	95	18	NNE	23	NNE	33.7	29.86	0	0.51
12/9/2014	10:39 AM	42.4	42.4	42.4	95	19	NNE	27	NNE	33.4	29.859	0.01	0.51
12/9/2014	10:40 AM	42.4	42.4	42.4	95	20	NNE	26	NE	33.2	29.856	0	0.35
12/9/2014	10:41 AM	42.4	42.4	42.4	95	14	NNE	19	NE	34.9	29.854	0.01	0.35
12/9/2014	10:42 AM	42.4	42.4	42.4	95	10	N	15	NNE	36.4	29.855	0	0.27
12/9/2014	10:43 AM	42.4	42.4	42.4	95	11	NNE	17	N	36	29.854	0	0.27
12/9/2014	10:44 AM	42.3	42.4	42.3	95	15	NNE	21	NNE	34.4	29.853	0.01	0.27
12/9/2014	10:45 AM	42.4	42.4	42.3	95	20	N	35	NNE	33.2	29.847	0	0.2
12/9/2014	10:46 AM	42.3	42.3	42.3	95	16	N	35	NNE	34.1	29.849	0	0.2
12/9/2014	10:47 AM	42.3	42.3	42.3	95	15	NNE	20	N	34.4	29.846	0.01	0.25
12/9/2014	10:48 AM	42.3	42.3	42.3	95	16	NNE	22	NE	34.1	29.846	0	0.25
12/9/2014	10:49 AM	42.3	42.3	42.3	95	15	NNE	22	NNW	34.4	29.844	0	0.21
12/9/2014	10:50 AM	42.3	42.3	42.3	95	15	NNE	26	NNE	34.4	29.846	0.01	0.21
12/9/2014	10:51 AM	42.3	42.3	42.3	95	14	N	20	NNE	34.8	29.844	0	0.19
12/9/2014	10:52 AM	42.3	42.3	42.3	95	14	NNE	22	NW	34.8	29.843	0.01	0.28
12/9/2014	10:53 AM	42.3	42.3	42.3	95	14	NNE	18	N	34.8	29.843	0	0.28
12/9/2014	10:54 AM	42.3	42.3	42.3	95	18	N	26	NNE	33.6	29.843	0	0.25
12/9/2014	10:55 AM	42.3	42.3	42.3	95	18	NNE	23	NE	33.6	29.838	0.01	0.25
12/9/2014	10:56 AM	42.3	42.4	42.3	95	15	NNE	24	N	34.4	29.836	0	0.31
12/9/2014	10:57 AM	42.4	42.4	42.3	95	14	NNE	21	WNW	34.9	29.833	0.01	0.31
12/9/2014	10:58 AM	42.4	42.4	42.3	95	16	N	28	N	34.2	29.834	0	0.28
12/9/2014	10:59 AM	42.4	42.4	42.3	95	13	N	18	N	35.2	29.835	0.01	0.28
12/9/2014	11:00 AM	42.4	42.4	42.4	95	15	NNE	24	NNW	34.5	29.834	0	0.22
12/9/2014	11:01 AM	42.4	42.4	42.4	95	12	NNE	18	N	35.6	29.836	0	0.22
12/9/2014	11:02 AM	42.4	42.4	42.4	95	14	N	20	N	34.9	29.834	0.01	0.22
12/9/2014	11:03 AM	42.4	42.5	42.4	95	15	NNE	24	NNE	34.5	29.831	0	0.19
12/9/2014	11:04 AM	42.5	42.5	42.4	95	15	NNE	24	NNE	34.7	29.833	0	0.19
12/9/2014	11:05 AM	42.5	42.5	42.4	95	18	NNE	26	N	33.8	29.829	0	0.18
12/9/2014	11:06 AM	42.5	42.5	42.4	95	12	N	19	NNE	35.7	29.826	0.01	0.18
12/9/2014	11:07 AM	42.5	42.5	42.4	95	16	NNE	20	NNE	34.3	29.828	0	0.16
12/9/2014	11:08 AM	42.5	42.5	42.5	95	19	NNE	30	NE	33.6	29.829	0.01	0.24
12/9/2014	11:09 AM	42.5	42.5	42.4	95	13	NNE	17	NNE	35.3	29.827	0	0.24
12/9/2014	11:10 AM	42.5	42.5	42.5	95	13	N	19	N	35.3	29.824	0	0.24
12/9/2014	11:11 AM	42.5	42.5	42.5	95	15	NNE	22	N	34.7	29.822	0	0.19
12/9/2014	11:12 AM	42.5	42.5	42.5	95	13	N	19	N	35.3	29.822	0.01	0.19
12/9/2014	11:13 AM	42.4	42.5	42.4	95	13	N	19	NNE	35.2	29.819	0	0.18
12/9/2014	11:14 AM	42.5	42.5	42.4	95	10	N	16	NNE	36.6	29.819	0.01	0.28
12/9/2014	11:15 AM	42.4	42.5	42.4	95	9	N	13	N	36.9	29.818	0	0.28
12/9/2014	11:16 AM	42.4	42.4	42.4	95	13	NNE	21	N	35.2	29.813	0	0.22
12/9/2014	11:17 AM	42.5	42.5	42.4	95	13	NE	20	NNE	35.3	29.818	0	0.16
12/9/2014	11:18 AM	42.5	42.5	42.4	95	12	NNE	21	NNE	35.7	29.812	0.01	0.16
12/9/2014	11:19 AM	42.5	42.5	42.5	95	10	N	14	NNE	36.6	29.809	0	0.13
12/9/2014	11:20 AM	42.5	42.5	42.5	95	9	NNE	18	NNE	37.1	29.807	0.01	0.33
12/9/2014	11:21 AM	42.5	42.5	42.5	95	16	N	23	NNW	34.3	29.803	0	0.33
12/9/2014	11:22 AM	42.5	42.5	42.5	95	13	NNE	19	NNE	35.3	29.805	0.01	0.33
12/9/2014	11:23 AM	42.6	42.6	42.6	95	14	N	23	N	35.1	29.806	0	0.31
12/9/2014	11:24 AM	42.6	42.7	42.6	95	15	N	21	NNE	34.8	29.799	0	0.23
12/9/2014	11:25 AM	42.6	42.7	42.6	95	14	N	22	N	35.1	29.798	0.01	0.23
12/9/2014	11:26 AM	42.7	42.7	42.6	95	16	N	26	NNE	34.6	29.8	0	0.18
12/9/2014	11:27 AM	42.7	42.7	42.7	95	12	NNE	18	N	35.9	29.798	0	0.18

Date	Time	Temp Out	Hi Temp	Low Temp	Out Hum	Wind Speed	Wind Dir	Hi Speed	Hi Dir	Wind Chill	Bar	Rain	Rain Rate
12/9/2014	11:28 AM	42.7	42.7	42.7	95	13	NNE	21	ENE	35.6	29.8	0	0.18
12/9/2014	11:29 AM	42.7	42.7	42.7	95	13	NNW	21	NW	35.6	29.795	0	0.14
12/9/2014	11:30 AM	42.7	42.7	42.7	95	16	N	22	NW	34.6	29.789	0.01	0.14
12/9/2014	11:31 AM	42.7	42.7	42.7	95	15	NNE	22	N	34.9	29.794	0	0.14
12/9/2014	11:32 AM	42.8	42.8	42.7	95	18	NNE	25	N	34.2	29.792	0	0.2
12/9/2014	11:33 AM	42.8	42.8	42.8	95	15	N	20	NNW	35	29.794	0.01	0.2
12/9/2014	11:34 AM	42.8	42.8	42.8	95	14	N	25	NE	35.4	29.789	0	0.2
12/9/2014	11:35 AM	42.8	42.8	42.8	95	12	NNW	20	NNE	36.1	29.785	0.01	0.23
12/9/2014	11:36 AM	42.8	42.8	42.8	95	15	NNW	19	NNE	35	29.783	0	0.23
12/9/2014	11:37 AM	42.8	42.8	42.8	95	13	N	20	ENE	35.7	29.782	0.01	0.37
12/9/2014	11:38 AM	42.8	42.8	42.8	95	10	NNW	17	N	36.9	29.781	0	0.34
12/9/2014	11:39 AM	42.8	42.8	42.8	95	15	NNW	26	N	35	29.781	0.01	0.34
12/9/2014	11:40 AM	42.8	42.8	42.8	95	15	N	21	N	35	29.774	0.01	0.41
12/9/2014	11:41 AM	42.8	42.8	42.8	95	17	N	24	NNW	34.5	29.771	0	0.41
12/9/2014	11:42 AM	42.8	42.8	42.8	95	16	N	26	NNW	34.7	29.775	0.01	0.41
12/9/2014	11:43 AM	42.8	42.8	42.8	95	13	N	19	NNW	35.7	29.779	0	0.36
12/9/2014	11:44 AM	42.8	42.8	42.8	95	12	N	24	N	36.1	29.776	0.01	0.4
12/9/2014	11:45 AM	42.8	42.8	42.8	95	14	NNW	19	NW	35.4	29.776	0	0.32
12/9/2014	11:46 AM	42.8	42.8	42.8	95	14	N	22	NNE	35.4	29.774	0.01	0.32
12/9/2014	11:47 AM	42.8	42.8	42.8	95	13	NNE	23	NW	35.7	29.775	0.01	0.44
12/9/2014	11:48 AM	42.8	42.8	42.8	95	16	NNE	20	NNE	34.7	29.775	0	0.36
12/9/2014	11:49 AM	42.8	42.8	42.8	95	13	NNW	18	NNE	35.7	29.771	0.01	0.36
12/9/2014	11:50 AM	42.8	42.8	42.8	95	16	N	23	N	34.7	29.771	0.01	0.4
12/9/2014	11:51 AM	42.8	42.8	42.8	95	11	NNE	14	NNE	36.5	29.772	0	0.44
12/9/2014	11:52 AM	42.8	42.8	42.8	95	12	NNE	18	NNE	36.1	29.771	0.02	0.71
12/9/2014	11:53 AM	42.8	42.8	42.8	95	14	N	22	N	35.4	29.77	0	0.46
12/9/2014	11:54 AM	42.8	42.8	42.8	95	10	N	18	NE	36.9	29.768	0.01	0.46
12/9/2014	11:55 AM	42.7	42.8	42.7	95	18	N	24	N	34.1	29.765	0	0.29
12/9/2014	11:56 AM	42.8	42.8	42.7	95	9	NNE	21	NNE	37.4	29.766	0.01	0.38
12/9/2014	11:57 AM	42.8	42.8	42.7	95	10	NNE	15	ENE	36.9	29.768	0	0.38
12/9/2014	11:58 AM	42.8	42.8	42.8	95	12	NNE	22	NNE	36.1	29.768	0	0.23
12/9/2014	11:59 AM	42.8	42.8	42.8	95	11	N	19	N	36.5	29.766	0.01	0.23
12/9/2014	12:00 PM	42.8	42.8	42.8	95	12	N	18	N	36.1	29.767	0.01	0.47
12/9/2014	12:01 PM	42.8	42.8	42.8	95	8	N	15	NNE	38	29.761	0	0.41
12/9/2014	12:02 PM	42.8	42.8	42.7	95	15	NNE	24	NNE	35	29.756	0.01	0.41
12/9/2014	12:03 PM	42.7	42.7	42.7	95	11	N	17	NW	36.3	29.756	0.01	0.56
12/9/2014	12:04 PM	42.7	42.8	42.7	95	16	N	25	NNE	34.6	29.753	0.01	0.56
12/9/2014	12:05 PM	42.7	42.7	42.7	95	14	N	20	N	35.2	29.75	0.01	0.64
12/9/2014	12:06 PM	42.7	42.7	42.7	95	12	NNE	17	NNE	35.9	29.748	0	0.39
12/9/2014	12:07 PM	42.7	42.7	42.7	95	17	N	26	ENE	34.3	29.747	0.01	0.39
12/9/2014	12:08 PM	42.7	42.7	42.7	95	12	NNE	23	N	35.9	29.745	0.01	0.56
12/9/2014	12:09 PM	42.7	42.7	42.6	95	16	NNE	24	NNE	34.6	29.747	0.01	0.56
12/9/2014	12:10 PM	42.7	42.7	42.7	95	10	NNE	14	NE	36.8	29.747	0	0.33
12/9/2014	12:11 PM	42.7	42.7	42.7	95	15	N	24	NE	34.9	29.746	0.01	0.33
12/9/2014	12:12 PM	42.7	42.7	42.7	95	12	NNE	18	N	35.9	29.747	0	0.32
12/9/2014	12:13 PM	42.7	42.7	42.7	95	13	N	22	NNE	35.6	29.751	0	0.22
12/9/2014	12:14 PM	42.7	42.7	42.7	95	13	NNE	22	N	35.6	29.747	0.01	0.22
12/9/2014	12:15 PM	42.7	42.7	42.7	95	13	NNE	18	NNE	35.6	29.743	0	0.35
12/9/2014	12:16 PM	42.7	42.7	42.7	95	14	NNE	20	NE	35.2	29.742	0.01	0.35
12/9/2014	12:17 PM	42.7	42.7	42.7	95	15	N	23	N	34.9	29.738	0	0.27
12/9/2014	12:18 PM	42.7	42.7	42.7	95	13	N	18	N	35.6	29.737	0.01	0.27
12/9/2014	12:19 PM	42.7	42.7	42.7	95	13	N	19	N	35.6	29.736	0	0.23
12/9/2014	12:20 PM	42.7	42.7	42.7	95	15	NNW	20	NNW	34.9	29.731	0.01	0.38
12/9/2014	12:21 PM	42.7	42.7	42.7	95	13	N	18	N	35.6	29.729	0.01	0.47
12/9/2014	12:22 PM	42.7	42.7	42.7	95	13	N	24	N	35.6	29.727	0.01	0.5
12/9/2014	12:23 PM	42.7	42.7	42.7	95	14	N	21	N	35.2	29.723	0	0.43
12/9/2014	12:24 PM	42.7	42.7	42.7	95	16	N	24	N	34.6	29.721	0.01	0.43
12/9/2014	12:25 PM	42.7	42.7	42.7	95	9	N	16	NNE	37.3	29.72	0	0.33
12/9/2014	12:26 PM	42.7	42.7	42.7	95	16	N	23	NNE	34.6	29.719	0.01	0.33
12/9/2014	12:27 PM	42.7	42.7	42.7	95	15	N	23	N	34.9	29.715	0	0.28
12/9/2014	12:28 PM	42.7	42.7	42.7	95	12	NNE	19	N	35.9	29.715	0	0.24
12/9/2014	12:29 PM	42.7	42.7	42.7	95	13	NNW	19	N	35.6	29.715	0	0.17
12/9/2014	12:30 PM	42.7	42.7	42.7	95	14	NNE	23	NNE	35.2	29.713	0.01	0.17
12/9/2014	12:31 PM	42.7	42.7	42.7	95	12	N	21	N	35.9	29.717	0	0.17
12/9/2014	12:32 PM	42.7	42.7	42.7	95	14	N	18	N	35.2	29.713	0.01	0.22
12/9/2014	12:33 PM	42.7	42.7	42.7	95	18	N	29	N	34.1	29.713	0	0.22
12/9/2014	12:34 PM	42.7	42.7	42.7	95	14	NNE	23	NNE	35.2	29.71	0	0.22

Date	Time	Temp Out	Hi Temp	Low Temp	Out Hum	Wind Speed	Wind Dir	Hi Speed	Hi Dir	Wind Chill	Bar	Rain	Rain Rate
12/9/2014	12:35 PM	42.7	42.7	42.7	95	11	N	16	N	36.3	29.715	0	0.19
12/9/2014	12:36 PM	42.7	42.7	42.7	95	18	N	27	NNE	34.1	29.713	0.01	0.19
12/9/2014	12:37 PM	42.7	42.7	42.7	95	16	N	26	N	34.6	29.711	0.01	0.34
12/9/2014	12:38 PM	42.7	42.7	42.7	95	16	NNW	27	ENE	34.6	29.712	0	0.34
12/9/2014	12:39 PM	42.7	42.7	42.7	95	18	N	29	NNE	34.1	29.71	0.01	0.36
12/9/2014	12:40 PM	42.7	42.7	42.7	95	16	N	27	NE	34.6	29.706	0.01	0.53
12/9/2014	12:41 PM	42.7	42.7	42.7	95	19	N	26	N	33.8	29.706	0.01	0.53
12/9/2014	12:42 PM	42.7	42.7	42.7	95	15	N	21	N	34.9	29.707	0.01	0.58
12/9/2014	12:43 PM	42.7	42.7	42.7	95	15	N	21	N	34.9	29.703	0	0.46
12/9/2014	12:44 PM	42.7	42.7	42.7	95	19	N	32	N	33.8	29.704	0.01	0.46
12/9/2014	12:45 PM	42.7	42.7	42.7	95	11	NNE	16	N	36.3	29.702	0.01	0.61
12/9/2014	12:46 PM	42.7	42.7	42.7	95	14	NNW	20	NNW	35.2	29.702	0.01	0.61
12/9/2014	12:47 PM	42.7	42.7	42.7	95	13	N	19	N	35.6	29.703	0	0.5
12/9/2014	12:48 PM	42.7	42.7	42.7	95	10	N	15	NE	36.8	29.704	0.01	0.5
12/9/2014	12:49 PM	42.7	42.7	42.7	95	12	N	21	NNE	35.9	29.702	0.02	0.96
12/9/2014	12:50 PM	42.7	42.7	42.7	95	14	N	20	NNE	35.2	29.704	0.01	0.96
12/9/2014	12:51 PM	42.7	42.7	42.7	95	14	NNE	23	NNE	35.2	29.708	0.01	0.77
12/9/2014	12:52 PM	42.8	42.8	42.7	95	15	NNE	24	NNE	35	29.707	0.01	0.77
12/9/2014	12:53 PM	42.8	42.8	42.8	95	20	N	33	NNE	33.7	29.705	0.02	1.05
12/9/2014	12:54 PM	42.8	42.8	42.8	95	20	NNE	33	NNE	33.7	29.702	0.01	1.32
12/9/2014	12:55 PM	42.8	42.8	42.8	95	13	N	23	NNE	35.7	29.7	0.02	0.84
12/9/2014	12:56 PM	42.8	42.8	42.8	95	17	N	25	NNE	34.5	29.696	0.02	1.61
12/9/2014	12:57 PM	42.8	42.8	42.8	95	17	N	25	N	34.5	29.695	0.01	1.61
12/9/2014	12:58 PM	42.8	42.8	42.8	95	12	NNE	20	NNW	36.1	29.695	0.02	1.36
12/9/2014	12:59 PM	42.8	42.8	42.7	95	16	NNW	25	NNE	34.7	29.697	0.02	2.19
12/9/2014	1:00 PM	42.7	42.7	42.7	95	15	N	27	NNE	34.9	29.692	0.03	2.19
12/9/2014	1:01 PM	42.7	42.7	42.7	95	14	N	20	N	35.2	29.695	0.01	1.09
12/9/2014	1:02 PM	42.7	42.7	42.7	95	18	N	25	NE	34.1	29.696	0	0.5
12/9/2014	1:03 PM	42.7	42.7	42.7	95	14	NNW	25	N	35.2	29.694	0.01	0.5
12/9/2014	1:04 PM	42.7	42.7	42.6	95	15	N	19	N	34.9	29.694	0.01	0.47
12/9/2014	1:05 PM	42.7	42.7	42.7	95	18	NNE	28	NE	34.1	29.691	0.01	0.54
12/9/2014	1:06 PM	42.7	42.7	42.7	95	18	N	27	N	34.1	29.691	0.01	0.54
12/9/2014	1:07 PM	42.7	42.7	42.7	95	10	N	15	N	36.8	29.689	0.01	0.65
12/9/2014	1:08 PM	42.7	42.7	42.7	95	12	NNW	19	NE	35.9	29.689	0	0.53
12/9/2014	1:09 PM	42.7	42.7	42.7	95	15	NNW	19	NNE	34.9	29.683	0.01	0.64
12/9/2014	1:10 PM	42.7	42.7	42.6	95	16	N	21	NW	34.6	29.683	0.01	0.64
12/9/2014	1:11 PM	42.7	42.7	42.6	95	17	N	26	N	34.3	29.684	0.01	0.75
12/9/2014	1:12 PM	42.7	42.7	42.6	95	17	N	29	N	34.3	29.677	0.02	0.75
12/9/2014	1:13 PM	42.7	42.7	42.7	95	17	N	24	N	34.3	29.673	0.01	0.83
12/9/2014	1:14 PM	42.7	42.7	42.7	95	11	N	17	NNE	36.3	29.673	0.01	0.93
12/9/2014	1:15 PM	42.7	42.7	42.7	95	13	N	21	NW	35.6	29.671	0.01	0.93
12/9/2014	1:16 PM	42.7	42.7	42.7	95	17	NNW	26	NW	34.3	29.669	0.02	0.82
12/9/2014	1:17 PM	42.7	42.7	42.7	95	12	NNE	20	NNE	35.9	29.667	0.01	0.82
12/9/2014	1:18 PM	42.7	42.7	42.7	95	14	N	19	N	35.2	29.665	0.01	0.59
12/9/2014	1:19 PM	42.7	42.7	42.7	95	11	N	14	NNW	36.3	29.663	0	0.54
12/9/2014	1:20 PM	42.8	42.8	42.7	95	17	NNE	31	NE	34.5	29.663	0.02	0.78
12/9/2014	1:21 PM	42.8	42.8	42.8	95	10	NNW	16	NNE	36.9	29.659	0.01	0.78
12/9/2014	1:22 PM	42.8	42.8	42.8	95	17	N	25	N	34.5	29.658	0.01	0.67
12/9/2014	1:23 PM	42.9	42.9	42.9	95	12	N	19	WNW	36.2	29.657	0.01	0.67
12/9/2014	1:24 PM	42.9	42.9	42.9	95	13	N	20	N	35.8	29.652	0.01	0.77
12/9/2014	1:25 PM	42.9	42.9	42.9	95	15	N	21	NNW	35.1	29.648	0.01	0.77
12/9/2014	1:26 PM	42.9	42.9	42.9	95	13	NW	22	WNW	35.8	29.646	0.01	0.68
12/9/2014	1:27 PM	42.9	42.9	42.9	95	13	NNW	22	NNW	35.8	29.648	0.01	0.68
12/9/2014	1:28 PM	42.9	42.9	42.9	95	13	N	20	NNE	35.8	29.649	0	0.55
12/9/2014	1:29 PM	42.9	43	42.9	95	17	N	28	N	34.6	29.648	0.01	0.55
12/9/2014	1:30 PM	43	43	43	95	10	NW	16	ENE	37.1	29.645	0.01	0.51
12/9/2014	1:31 PM	43	43	43	95	15	N	22	NNE	35.2	29.642	0.01	0.75
12/9/2014	1:32 PM	43	43	43	95	18	N	27	N	34.4	29.643	0.01	0.57
12/9/2014	1:33 PM	43	43	43	95	13	N	20	N	35.9	29.642	0.01	0.53
12/9/2014	1:34 PM	43	43.1	43	95	17	N	28	NNW	34.7	29.64	0	0.38
12/9/2014	1:35 PM	43.1	43.1	43	95	17	N	30	N	34.8	29.638	0.01	0.38
12/9/2014	1:36 PM	43.1	43.1	43.1	95	16	N	25	NW	35	29.637	0	0.51
12/9/2014	1:37 PM	43.1	43.1	43.1	95	12	N	18	NNW	36.4	29.639	0.01	0.51
12/9/2014	1:38 PM	43.1	43.1	43.1	95	14	N	23	N	35.7	29.634	0.01	0.51
12/9/2014	1:39 PM	43.1	43.2	43.1	95	16	NNW	26	NNE	35	29.63	0.01	0.47
12/9/2014	1:40 PM	43.2	43.2	43.2	95	16	N	24	NNW	35.1	29.632	0	0.47
12/9/2014	1:41 PM	43.2	43.2	43.2	95	17	N	27	NNW	34.9	29.635	0.01	0.49

Date	Time	Temp Out	Hi Temp	Low Temp	Out Hum	Wind Speed	Wind Dir	Hi Speed	Hi Dir	Wind Chill	Bar	Rain	Rain Rate
12/9/2014	1:42 PM	43.2	43.2	43.2	95	20	N	25	NNW	34.1	29.629	0.01	0.58
12/9/2014	1:43 PM	43.3	43.3	43.2	95	18	N	25	N	34.7	29.626	0	0.33
12/9/2014	1:44 PM	43.3	43.3	43.3	95	14	NNW	21	N	35.9	29.634	0.01	0.33
12/9/2014	1:45 PM	43.3	43.3	43.3	95	13	N	20	N	36.2	29.63	0.01	0.4
12/9/2014	1:46 PM	43.3	43.3	43.3	95	18	N	28	N	34.7	29.628	0	0.36
12/9/2014	1:47 PM	43.3	43.3	43.3	95	14	NNE	23	NNE	35.9	29.628	0.01	0.36
12/9/2014	1:48 PM	43.3	43.3	43.3	95	17	N	26	N	35	29.622	0	0.29
12/9/2014	1:49 PM	43.3	43.3	43.3	95	14	N	23	N	35.9	29.624	0.01	0.35
12/9/2014	1:50 PM	43.3	43.3	43.3	95	17	N	27	N	35	29.619	0	0.33
12/9/2014	1:51 PM	43.3	43.3	43.3	95	11	N	20	NNE	37	29.624	0.01	0.33
12/9/2014	1:52 PM	43.3	43.3	43.3	95	19	N	29	W	34.5	29.626	0	0.31
12/9/2014	1:53 PM	43.3	43.4	43.3	95	17	N	24	NNE	35	29.621	0.01	0.32
12/9/2014	1:54 PM	43.4	43.4	43.4	95	18	N	28	NE	34.8	29.62	0	0.32
12/9/2014	1:55 PM	43.4	43.4	43.4	95	16	N	24	NNW	35.4	29.624	0.01	0.32
12/9/2014	1:56 PM	43.4	43.4	43.4	95	16	N	24	N	35.4	29.621	0	0.24
12/9/2014	1:57 PM	43.4	43.4	43.4	95	10	NNE	13	NNW	37.6	29.623	0	0.26
12/9/2014	1:58 PM	43.4	43.4	43.4	95	9	N	14	N	38.1	29.624	0.01	0.26
12/9/2014	1:59 PM	43.4	43.4	43.4	95	13	N	23	NNW	36.3	29.62	0	0.26
12/9/2014	2:00 PM	43.4	43.4	43.4	95	13	N	21	N	36.3	29.615	0.01	0.26
12/9/2014	2:01 PM	43.4	43.4	43.4	95	17	N	26	N	35.1	29.618	0	0.21
12/9/2014	2:02 PM	43.4	43.4	43.4	95	18	N	27	N	34.8	29.621	0	0.21
12/9/2014	2:03 PM	43.4	43.4	43.4	95	17	NNW	25	NNW	35.1	29.618	0.01	0.23
12/9/2014	2:04 PM	43.5	43.5	43.4	95	19	N	26	N	34.7	29.617	0	0.23
12/9/2014	2:05 PM	43.5	43.5	43.5	95	15	N	22	N	35.8	29.613	0	0.23
12/9/2014	2:06 PM	43.6	43.6	43.5	95	14	N	20	N	36.3	29.619	0	0.17
12/9/2014	2:07 PM	43.5	43.6	43.5	95	15	N	22	N	35.8	29.618	0	0.13
12/9/2014	2:08 PM	43.6	43.6	43.5	95	11	N	15	NNW	37.4	29.621	0.01	0.13
12/9/2014	2:09 PM	43.5	43.6	43.5	95	9	NNE	15	NNW	38.2	29.619	0	0.13
12/9/2014	2:10 PM	43.6	43.6	43.5	95	9	N	15	NNW	38.3	29.623	0	0.13
12/9/2014	2:11 PM	43.5	43.5	43.5	95	14	NNE	21	NNE	36.2	29.62	0	0.13
12/9/2014	2:12 PM	43.5	43.6	43.5	95	12	N	17	NNE	36.8	29.618	0	0.12
12/9/2014	2:13 PM	43.6	43.6	43.6	95	15	NNW	30	N	35.9	29.617	0	0.1
12/9/2014	2:14 PM	43.6	43.6	43.6	95	12	NNW	20	NNW	37	29.62	0.01	0.1
12/9/2014	2:15 PM	43.7	43.7	43.6	95	9	NNE	16	NNW	38.4	29.624	0	0.1
12/9/2014	2:16 PM	43.7	43.7	43.7	95	15	N	24	NNW	36	29.622	0	0.1
12/9/2014	2:17 PM	43.7	43.7	43.7	95	13	NNW	23	NNE	36.7	29.618	0	0.1
12/9/2014	2:18 PM	43.7	43.8	43.7	95	10	N	19	N	37.9	29.621	0	0.1
12/9/2014	2:19 PM	43.8	43.8	43.7	95	12	NNW	20	NNE	37.2	29.622	0	0.1
12/9/2014	2:20 PM	43.8	43.8	43.8	95	14	NNW	22	NW	36.5	29.622	0	0.09
12/9/2014	2:21 PM	43.8	43.8	43.8	95	11	N	16	N	37.6	29.619	0	0.08
12/9/2014	2:22 PM	43.8	43.8	43.8	95	7	N	10	NW	39.8	29.622	0	0.07
12/9/2014	2:23 PM	43.8	43.8	43.8	95	11	NNW	21	NNW	37.6	29.62	0	0.06
12/9/2014	2:24 PM	43.8	43.8	43.8	95	11	N	17	N	37.6	29.62	0	0.06
12/9/2014	2:25 PM	43.9	43.9	43.8	95	11	N	17	N	37.7	29.62	0	0.05
12/9/2014	2:26 PM	43.9	43.9	43.9	95	12	NNW	23	N	37.3	29.614	0	0.05
12/9/2014	2:27 PM	44	44	43.9	95	10	NNW	17	NNE	38.3	29.619	0	0.04
12/9/2014	2:28 PM	44	44	44	95	13	NNE	16	NNE	37	29.615	0	0.04
12/9/2014	2:29 PM	44.1	44.1	44	95	13	N	18	N	37.1	29.616	0.01	0.04
12/9/2014	2:30 PM	44.2	44.2	44.1	95	10	N	17	N	38.5	29.617	0	0.04
12/9/2014	2:31 PM	44.2	44.2	44.2	95	8	N	13	W	39.6	29.616	0	0.04
12/9/2014	2:32 PM	44.3	44.3	44.2	95	13	N	17	N	37.4	29.612	0	0.04
12/9/2014	2:33 PM	44.3	44.3	44.3	95	12	N	21	NNW	37.8	29.612	0	0.04
12/9/2014	2:34 PM	44.4	44.4	44.3	95	14	NNE	22	NNW	37.1	29.611	0	0.04
12/9/2014	2:35 PM	44.5	44.5	44.4	95	18	N	28	NNE	36.1	29.608	0	0.04
12/9/2014	2:36 PM	44.5	44.6	44.5	95	15	N	28	NNE	37	29.605	0	0.04
12/9/2014	2:37 PM	44.6	44.7	44.6	95	21	N	29	NNW	35.5	29.603	0	0.04
12/9/2014	2:38 PM	44.7	44.7	44.7	95	21	N	39	N	35.6	29.601	0	0.04
12/9/2014	2:39 PM	44.8	44.8	44.7	94	18	N	39	N	36.5	29.602	0.01	0.06
12/9/2014	2:40 PM	44.9	44.9	44.8	94	17	NNW	35	NNW	36.8	29.6	0	0.06
12/9/2014	2:41 PM	44.9	45	44.9	94	16	NNE	28	N	37.1	29.607	0	0.06
12/9/2014	2:42 PM	45	45	45	94	18	N	32	NNE	36.7	29.607	0	0.06
12/9/2014	2:43 PM	45	45	45	94	16	N	22	NNE	37.2	29.607	0	0.06
12/9/2014	2:44 PM	45.1	45.1	45	94	16	NNE	24	NNE	37.3	29.606	0	0.06
12/9/2014	2:45 PM	45.1	45.1	45.1	94	8	NNW	12	NW	40.7	29.607	0	0.06
12/9/2014	2:46 PM	45.1	45.1	45.1	94	8	NW	19	N	40.7	29.604	0.01	0.08
12/9/2014	2:47 PM	45.1	45.1	45.1	94	16	N	27	NNE	37.3	29.6	0	0.08
12/9/2014	2:48 PM	45.1	45.1	45.1	94	16	NNW	24	NNW	37.3	29.605	0	0.08

Date	Time	Temp Out	Hi Temp	Low Temp	Out Hum	Wind Speed	Wind Dir	Hi Speed	Hi Dir	Wind Chill	Bar	Rain	Rain Rate
12/9/2014	2:49 PM	45	45.1	45	93	15	N	21	N	37.5	29.601	0	0.08
12/9/2014	2:50 PM	45	45	45	93	16	N	24	N	37.2	29.602	0	0.14
12/9/2014	2:51 PM	45	45	44.9	93	17	N	31	N	36.9	29.608	0.01	0.14
12/9/2014	2:52 PM	45	45	44.9	93	15	NNW	27	NNW	37.5	29.6	0	0.14
12/9/2014	2:53 PM	44.9	44.9	44.9	93	14	N	23	N	37.7	29.599	0	0.14
12/9/2014	2:54 PM	44.9	44.9	44.9	93	20	N	30	N	36.1	29.595	0	0.14
12/9/2014	2:55 PM	44.8	44.9	44.8	93	16	N	23	N	37	29.6	0	0.12
12/9/2014	2:56 PM	44.8	44.8	44.8	93	14	N	23	NNE	37.6	29.597	0.01	0.12
12/9/2014	2:57 PM	44.8	44.8	44.8	93	15	N	22	NNE	37.3	29.598	0	0.12
12/9/2014	2:58 PM	44.7	44.7	44.7	93	12	NNW	18	NNE	38.2	29.596	0	0.12
12/9/2014	2:59 PM	44.7	44.7	44.7	94	12	NNW	19	N	38.2	29.595	0	0.12
12/9/2014	3:00 PM	44.7	44.7	44.7	94	10	NNW	17	NNE	39.1	29.595	0.01	0.14
12/9/2014	3:01 PM	44.6	44.7	44.6	94	11	N	15	NNE	38.5	29.594	0	0.14
12/9/2014	3:02 PM	44.6	44.6	44.6	94	15	N	25	N	37.1	29.594	0	0.14
12/9/2014	3:03 PM	44.6	44.6	44.6	94	13	N	25	NNW	37.7	29.591	0	0.14
12/9/2014	3:04 PM	44.6	44.6	44.6	94	15	N	23	N	37.1	29.59	0	0.13
12/9/2014	3:05 PM	44.6	44.6	44.5	94	18	N	27	N	36.2	29.589	0	0.11
12/9/2014	3:06 PM	44.5	44.6	44.5	94	11	N	24	NNW	38.4	29.59	0	0.09
12/9/2014	3:07 PM	44.5	44.5	44.5	94	19	N	29	N	35.8	29.594	0	0.08
12/9/2014	3:08 PM	44.5	44.5	44.5	94	18	N	27	NNW	36.1	29.587	0.01	0.08
12/9/2014	3:09 PM	44.5	44.5	44.5	94	12	N	18	NNE	38	29.589	0	0.08
12/9/2014	3:10 PM	44.5	44.5	44.5	94	15	N	22	N	37	29.586	0	0.08
12/9/2014	3:11 PM	44.5	44.5	44.5	94	12	N	23	NNW	38	29.592	0	0.08
12/9/2014	3:12 PM	44.5	44.5	44.5	94	11	N	20	NNW	38.4	29.589	0	0.08
12/9/2014	3:13 PM	44.5	44.5	44.5	94	16	N	25	N	36.7	29.589	0	0.08
12/9/2014	3:14 PM	44.5	44.5	44.5	94	14	NNW	19	N	37.3	29.593	0	0.08
12/9/2014	3:15 PM	44.5	44.5	44.5	94	11	NNE	19	N	38.4	29.59	0	0.08
12/9/2014	3:16 PM	44.5	44.5	44.5	94	11	N	20	N	38.4	29.588	0	0.07
12/9/2014	3:17 PM	44.5	44.5	44.5	94	13	NNW	19	NNW	37.6	29.583	0	0.06
12/9/2014	3:18 PM	44.5	44.5	44.5	94	20	N	33	N	35.6	29.583	0	0.06
12/9/2014	3:19 PM	44.5	44.5	44.5	94	16	N	23	NNW	36.7	29.581	0	0.05
12/9/2014	3:20 PM	44.5	44.5	44.4	94	14	N	20	NNE	37.3	29.583	0	0.05
12/9/2014	3:21 PM	44.5	44.5	44.5	94	10	NNW	15	N	38.9	29.581	0.01	0.05
12/9/2014	3:22 PM	44.5	44.5	44.5	94	13	N	21	NNW	37.6	29.582	0	0.05
12/9/2014	3:23 PM	44.5	44.5	44.5	94	15	N	22	N	37	29.582	0	0.05
12/9/2014	3:24 PM	44.5	44.5	44.5	94	13	N	26	NNE	37.6	29.586	0	0.05
12/9/2014	3:25 PM	44.5	44.5	44.5	94	16	N	25	NNE	36.7	29.583	0	0.05
12/9/2014	3:26 PM	44.4	44.5	44.4	94	15	NNW	23	N	36.8	29.584	0	0.05
12/9/2014	3:27 PM	44.4	44.5	44.4	94	11	N	17	N	38.3	29.586	0	0.05
12/9/2014	3:28 PM	44.4	44.4	44.4	94	13	N	24	N	37.5	29.585	0	0.05
12/9/2014	3:29 PM	44.4	44.4	44.4	94	11	N	19	NNW	38.3	29.583	0	0.05
12/9/2014	3:30 PM	44.4	44.4	44.3	94	12	NNW	21	N	37.9	29.586	0	0.05

Date	Time	Temp Out	Hi Temp	Low Temp	Out Hum	Wind Speed	Wind Dir	Hi Speed	Hi Dir	Wind Chill	Bar	Rain	Rain Rate
12/10/2014	7:00 AM	39.1	39.1	39.1	92	9	NW	17	NW	33	29.578	0	0
12/10/2014	7:01 AM	39.1	39.1	39.1	92	9	NW	13	NW	33	29.578	0	0
12/10/2014	7:02 AM	39.1	39.1	39.1	92	11	NW	14	NW	32.1	29.578	0	0
12/10/2014	7:03 AM	39.1	39.2	39.1	92	9	NW	14	NW	33	29.577	0	0
12/10/2014	7:04 AM	39.2	39.2	39.1	91	9	WNW	14	NNW	33.1	29.578	0	0
12/10/2014	7:05 AM	39.2	39.2	39.2	92	9	NW	13	WNW	33.1	29.577	0	0
12/10/2014	7:06 AM	39.2	39.2	39.2	91	11	NW	16	N	32.2	29.579	0	0
12/10/2014	7:07 AM	39.2	39.2	39.2	91	10	WNW	19	NW	32.7	29.578	0	0
12/10/2014	7:08 AM	39.2	39.2	39.2	91	12	NW	17	WNW	31.8	29.579	0.01	0
12/10/2014	7:09 AM	39.2	39.2	39.2	91	9	NNW	14	NNW	33.1	29.578	0	0
12/10/2014	7:10 AM	39.2	39.3	39.2	91	10	NW	15	WNW	32.7	29.579	0	0
12/10/2014	7:11 AM	39.3	39.3	39.2	91	13	NW	23	NNW	31.6	29.582	0	0
12/10/2014	7:12 AM	39.2	39.3	39.2	91	12	NNW	21	NNW	31.8	29.575	0	0
12/10/2014	7:13 AM	39.3	39.3	39.2	90	7	NW	23	NNW	34.3	29.578	0	0
12/10/2014	7:14 AM	39.3	39.3	39.2	90	8	NW	13	NNW	33.7	29.578	0	0
12/10/2014	7:15 AM	39.3	39.3	39.3	91	4	N	9	N	36.5	29.58	0	0
12/10/2014	7:16 AM	39.3	39.3	39.3	91	8	NW	11	WNW	33.7	29.581	0	0
12/10/2014	7:17 AM	39.3	39.3	39.3	91	7	NNW	11	NW	34.3	29.582	0	0
12/10/2014	7:18 AM	39.3	39.3	39.3	91	7	NW	10	NNW	34.3	29.579	0	0
12/10/2014	7:19 AM	39.3	39.3	39.3	91	6	NNW	10	NNW	34.9	29.577	0	0
12/10/2014	7:20 AM	39.3	39.3	39.3	91	7	NW	12	NW	34.3	29.577	0	0
12/10/2014	7:21 AM	39.2	39.3	39.2	91	10	NW	14	NNW	32.7	29.575	0	0
12/10/2014	7:22 AM	39.2	39.2	39.2	91	8	NW	16	NW	33.6	29.577	0	0
12/10/2014	7:23 AM	39.2	39.2	39.2	91	8	NNW	13	NW	33.6	29.578	0	0
12/10/2014	7:24 AM	39.2	39.2	39.2	91	10	NW	14	NNW	32.7	29.581	0	0
12/10/2014	7:25 AM	39.2	39.2	39.2	91	9	WNW	16	WNW	33.1	29.582	0	0
12/10/2014	7:26 AM	39.2	39.2	39.2	91	10	NW	17	NW	32.7	29.585	0	0
12/10/2014	7:27 AM	39.2	39.2	39.2	91	9	NW	13	NW	33.1	29.583	0	0
12/10/2014	7:28 AM	39.2	39.2	39.2	91	5	NW	11	NW	35.5	29.585	0	0
12/10/2014	7:29 AM	39.2	39.2	39.2	91	9	NW	14	N	33.1	29.583	0	0
12/10/2014	7:30 AM	39.2	39.2	39.2	91	9	NW	13	NW	33.1	29.583	0	0
12/10/2014	7:31 AM	39.2	39.2	39.1	91	10	NW	17	NW	32.7	29.583	0	0
12/10/2014	7:32 AM	39.2	39.2	39.1	91	8	NW	14	WNW	33.6	29.583	0	0
12/10/2014	7:33 AM	39.1	39.2	39.1	91	8	NW	12	NW	33.5	29.583	0	0
12/10/2014	7:34 AM	39.1	39.1	39.1	91	9	NW	14	NNW	33	29.582	0	0
12/10/2014	7:35 AM	39.1	39.1	39.1	91	7	NW	13	NW	34.1	29.583	0	0
12/10/2014	7:36 AM	39.1	39.1	39.1	91	8	NW	13	NW	33.5	29.582	0	0
12/10/2014	7:37 AM	39.1	39.1	39.1	91	7	NW	10	NW	34.1	29.585	0	0
12/10/2014	7:38 AM	39.1	39.1	39.1	91	6	NW	9	WNW	34.7	29.588	0	0
12/10/2014	7:39 AM	39.1	39.1	39.1	91	5	N	10	WNW	35.4	29.588	0	0
12/10/2014	7:40 AM	39.1	39.1	39.1	91	8	NNW	11	NNW	33.5	29.59	0	0
12/10/2014	7:41 AM	39.1	39.1	39.1	91	8	NW	12	NW	33.5	29.589	0	0
12/10/2014	7:42 AM	39.1	39.1	39.1	91	8	NW	14	NNW	33.5	29.591	0	0
12/10/2014	7:43 AM	39.1	39.1	39.1	91	9	NNW	14	NNW	33	29.592	0	0
12/10/2014	7:44 AM	39.1	39.1	39.1	91	7	NW	15	NW	34.1	29.593	0.01	0
12/10/2014	7:45 AM	39.1	39.1	39.1	91	11	NNW	15	WNW	32.1	29.591	0	0
12/10/2014	7:46 AM	39.1	39.1	39	91	9	NW	12	NNW	33	29.59	0	0
12/10/2014	7:47 AM	39	39	39	91	5	NW	9	NW	35.3	29.587	0	0
12/10/2014	7:48 AM	39	39.1	39	91	7	NW	11	NNW	33.9	29.587	0	0
12/10/2014	7:49 AM	39	39	39	91	7	NW	11	NNW	33.9	29.587	0	0
12/10/2014	7:50 AM	39	39	39	91	6	NW	10	NNW	34.6	29.588	0	0
12/10/2014	7:51 AM	39	39	39	91	6	NW	10	NNW	34.6	29.59	0	0
12/10/2014	7:52 AM	39	39	39	92	7	NW	13	NNW	33.9	29.591	0	0
12/10/2014	7:53 AM	39	39	39	92	8	NNW	14	ENE	33.4	29.59	0	0
12/10/2014	7:54 AM	39	39	39	91	8	NW	14	NNW	33.4	29.591	0	0
12/10/2014	7:55 AM	39	39	39	92	7	NW	14	NW	33.9	29.59	0	0
12/10/2014	7:56 AM	39	39	39	92	10	NW	13	NNW	32.4	29.59	0	0
12/10/2014	7:57 AM	39	39	38.9	92	8	NW	11	NNW	33.4	29.589	0	0
12/10/2014	7:58 AM	39	39	38.9	92	8	NW	14	NNW	33.4	29.592	0	0
12/10/2014	7:59 AM	38.9	39	38.9	92	8	NW	12	NW	33.2	29.591	0	0
12/10/2014	8:00 AM	38.9	38.9	38.9	92	10	NW	15	NW	32.3	29.591	0	0
12/10/2014	8:01 AM	38.9	38.9	38.9	92	9	NNW	14	NW	32.7	29.592	0	0
12/10/2014	8:02 AM	38.9	38.9	38.9	92	9	NW	15	NNW	32.7	29.591	0	0
12/10/2014	8:03 AM	38.9	38.9	38.9	92	7	NW	12	NW	33.8	29.592	0	0
12/10/2014	8:04 AM	38.9	38.9	38.9	92	7	NNW	11	NNW	33.8	29.592	0	0
12/10/2014	8:05 AM	38.9	38.9	38.9	92	8	NW	12	NW	33.2	29.592	0	0

Date	Time	Temp Out	Hi Temp	Low Temp	Out Hum	Wind Speed	Wind Dir	Hi Speed	Hi Dir	Wind Chill	Bar	Rain	Rain Rate
12/10/2014	8:06 AM	38.8	38.9	38.8	92	5	NW	11	NNW	35.1	29.591	0	0
12/10/2014	8:07 AM	38.9	38.9	38.9	92	8	NW	15	N	33.2	29.593	0	0
12/10/2014	8:08 AM	38.8	38.9	38.8	92	9	NW	11	NNW	32.6	29.592	0	0
12/10/2014	8:09 AM	38.8	38.9	38.8	92	7	NW	12	NW	33.7	29.591	0	0
12/10/2014	8:10 AM	38.8	38.8	38.8	92	8	WNW	13	NNW	33.1	29.59	0	0
12/10/2014	8:11 AM	38.8	38.8	38.8	92	7	NNW	11	NNW	33.7	29.587	0	0
12/10/2014	8:12 AM	38.8	38.8	38.8	92	9	NW	11	NNW	32.6	29.585	0	0
12/10/2014	8:13 AM	38.8	38.8	38.8	92	10	NW	16	NNW	32.2	29.586	0	0
12/10/2014	8:14 AM	38.8	38.8	38.8	92	9	NNW	16	N	32.6	29.588	0.01	0
12/10/2014	8:15 AM	38.8	38.8	38.8	92	8	NW	12	NW	33.1	29.586	0	0
12/10/2014	8:16 AM	38.8	38.8	38.8	92	8	NW	12	NW	33.1	29.588	0	0
12/10/2014	8:17 AM	38.8	38.8	38.8	92	9	NW	13	N	32.6	29.585	0	0
12/10/2014	8:18 AM	38.8	38.8	38.8	92	11	NW	15	NW	31.7	29.584	0	0
12/10/2014	8:19 AM	38.8	38.8	38.8	92	7	NW	11	NW	33.7	29.584	0	0
12/10/2014	8:20 AM	38.8	38.8	38.8	92	7	NW	12	WNW	33.7	29.583	0	0
12/10/2014	8:21 AM	38.8	38.8	38.8	92	8	NW	13	NNW	33.1	29.582	0	0
12/10/2014	8:22 AM	38.8	38.8	38.8	92	9	NW	16	NNW	32.6	29.581	0	0
12/10/2014	8:23 AM	38.8	38.8	38.8	92	11	NW	14	NW	31.7	29.58	0	0
12/10/2014	8:24 AM	38.8	38.8	38.8	92	8	NW	12	NNW	33.1	29.579	0	0
12/10/2014	8:25 AM	38.8	38.8	38.8	92	12	NW	16	NNW	31.3	29.577	0	0
12/10/2014	8:26 AM	38.8	38.8	38.8	92	8	NW	14	NNW	33.1	29.579	0	0
12/10/2014	8:27 AM	38.8	38.8	38.8	92	9	NW	15	NW	32.6	29.578	0	0
12/10/2014	8:28 AM	38.8	38.8	38.8	92	7	WNW	12	NNE	33.7	29.58	0	0
12/10/2014	8:29 AM	38.8	38.8	38.8	92	7	NNW	13	NW	33.7	29.579	0	0
12/10/2014	8:30 AM	38.8	38.8	38.8	92	11	NW	14	N	31.7	29.579	0	0
12/10/2014	8:31 AM	38.8	38.8	38.7	92	8	NW	12	NNW	33.1	29.582	0	0
12/10/2014	8:32 AM	38.8	38.8	38.8	92	7	NW	11	NW	33.7	29.584	0	0
12/10/2014	8:33 AM	38.8	38.8	38.8	92	8	NW	11	WNW	33.1	29.584	0	0
12/10/2014	8:34 AM	38.8	38.8	38.8	92	7	NW	11	NW	33.7	29.586	0	0
12/10/2014	8:35 AM	38.8	38.8	38.8	92	10	NW	15	NNW	32.2	29.587	0	0
12/10/2014	8:36 AM	38.8	38.8	38.8	92	9	NW	13	NW	32.6	29.587	0	0
12/10/2014	8:37 AM	38.8	38.8	38.8	92	9	NW	14	NNW	32.6	29.588	0	0
12/10/2014	8:38 AM	38.8	38.8	38.8	92	10	NW	14	NW	32.2	29.587	0	0
12/10/2014	8:39 AM	38.8	38.8	38.8	92	12	NW	18	NNW	31.3	29.588	0	0
12/10/2014	8:40 AM	38.8	38.8	38.7	92	10	NW	14	NNW	32.2	29.589	0	0
12/10/2014	8:41 AM	38.8	38.8	38.7	92	8	NW	13	NW	33.1	29.589	0	0
12/10/2014	8:42 AM	38.8	38.8	38.7	92	8	NW	14	NW	33.1	29.587	0	0
12/10/2014	8:43 AM	38.7	38.8	38.7	92	11	NW	15	NW	31.6	29.589	0	0
12/10/2014	8:44 AM	38.7	38.8	38.7	92	9	NW	14	NNW	32.5	29.588	0.01	0
12/10/2014	8:45 AM	38.7	38.8	38.7	93	7	NW	12	WNW	33.6	29.589	0	0
12/10/2014	8:46 AM	38.7	38.7	38.7	93	8	NW	9	NW	33	29.59	0	0
12/10/2014	8:47 AM	38.7	38.7	38.7	93	6	NW	10	NNW	34.2	29.592	0	0
12/10/2014	8:48 AM	38.7	38.7	38.7	93	8	NW	11	NW	33	29.593	0	0
12/10/2014	8:49 AM	38.7	38.7	38.7	93	6	NW	13	NNW	34.2	29.591	0	0
12/10/2014	8:50 AM	38.7	38.7	38.7	93	7	NW	10	NW	33.6	29.594	0	0
12/10/2014	8:51 AM	38.7	38.7	38.7	93	10	NW	14	NNW	32	29.593	0	0
12/10/2014	8:52 AM	38.7	38.7	38.7	93	9	NW	12	NW	32.5	29.591	0	0
12/10/2014	8:53 AM	38.7	38.7	38.7	93	10	NNW	20	NNW	32	29.593	0	0
12/10/2014	8:54 AM	38.7	38.7	38.7	93	6	NNW	11	NW	34.2	29.594	0	0
12/10/2014	8:55 AM	38.7	38.7	38.7	93	7	NW	11	WNW	33.6	29.594	0	0
12/10/2014	8:56 AM	38.7	38.7	38.7	93	6	NW	10	NW	34.2	29.594	0	0
12/10/2014	8:57 AM	38.7	38.7	38.7	93	6	NNW	12	NNW	34.2	29.593	0	0
12/10/2014	8:58 AM	38.7	38.7	38.7	93	6	NW	10	NW	34.2	29.592	0	0
12/10/2014	8:59 AM	38.7	38.7	38.7	93	4	NW	8	NW	35.8	29.594	0	0
12/10/2014	9:00 AM	38.7	38.7	38.7	93	8	NNW	11	NW	33	29.592	0	0
12/10/2014	9:01 AM	38.7	38.7	38.7	93	7	NW	11	NW	33.6	29.593	0	0
12/10/2014	9:02 AM	38.7	38.7	38.7	93	4	NW	9	NNW	35.8	29.592	0	0
12/10/2014	9:03 AM	38.8	38.8	38.7	93	5	NW	9	NW	35.1	29.593	0	0
12/10/2014	9:04 AM	38.8	38.8	38.7	93	6	NW	9	NNW	34.3	29.593	0	0
12/10/2014	9:05 AM	38.8	38.8	38.7	93	6	NNW	9	NNW	34.3	29.594	0	0
12/10/2014	9:06 AM	38.8	38.8	38.8	93	3	NNW	5	NNW	37	29.595	0	0
12/10/2014	9:07 AM	38.8	38.8	38.8	93	3	NW	5	NNW	37	29.594	0	0
12/10/2014	9:08 AM	38.8	38.8	38.8	94	9	NW	16	NW	32.6	29.595	0.01	0
12/10/2014	9:09 AM	38.8	38.8	38.8	93	10	NW	15	NW	32.2	29.593	0	0
12/10/2014	9:10 AM	38.8	38.8	38.8	93	7	NW	10	NNW	33.7	29.593	0	0
12/10/2014	9:11 AM	38.7	38.8	38.7	93	6	WNW	14	NW	34.2	29.595	0	0

Date	Time	Temp Out	Hi Temp	Low Temp	Out Hum	Wind Speed	Wind Dir	Hi Speed	Hi Dir	Wind Chill	Bar	Rain	Rain Rate
12/10/2014	9:12 AM	38.8	38.8	38.7	93	4	NW	8	NW	35.9	29.595	0	0
12/10/2014	9:13 AM	38.8	38.8	38.8	93	4	NW	7	WNW	35.9	29.594	0	0
12/10/2014	9:14 AM	38.8	38.8	38.8	93	5	NW	8	NW	35.1	29.595	0	0
12/10/2014	9:15 AM	38.8	38.8	38.8	94	6	NW	9	NW	34.3	29.595	0	0
12/10/2014	9:16 AM	38.8	38.8	38.8	94	5	NNW	10	N	35.1	29.596	0	0
12/10/2014	9:17 AM	38.8	38.8	38.8	94	4	NW	7	WNW	35.9	29.596	0	0
12/10/2014	9:18 AM	38.8	38.9	38.8	94	8	WNW	12	NNW	33.1	29.596	0	0
12/10/2014	9:19 AM	38.8	38.8	38.8	94	9	NW	14	NW	32.6	29.598	0	0
12/10/2014	9:20 AM	38.8	38.8	38.8	94	10	NNW	15	NNW	32.2	29.596	0	0
12/10/2014	9:21 AM	38.8	38.8	38.8	94	5	NW	10	NW	35.1	29.597	0	0
12/10/2014	9:22 AM	38.8	38.8	38.8	94	9	NW	11	NW	32.6	29.598	0	0
12/10/2014	9:23 AM	38.8	38.8	38.8	94	7	NW	12	WNW	33.7	29.598	0	0
12/10/2014	9:24 AM	38.8	38.8	38.8	94	8	NW	15	NW	33.1	29.598	0	0
12/10/2014	9:25 AM	38.8	38.8	38.8	94	10	WNW	14	NW	32.2	29.597	0.01	0
12/10/2014	9:26 AM	38.8	38.8	38.8	94	7	NW	12	NW	33.7	29.597	0	0
12/10/2014	9:27 AM	38.8	38.8	38.8	94	6	NW	11	NNW	34.3	29.598	0	0
12/10/2014	9:28 AM	38.8	38.8	38.8	94	6	NW	10	NW	34.3	29.599	0	0
12/10/2014	9:29 AM	38.8	38.8	38.8	94	7	NW	9	NW	33.7	29.598	0	0
12/10/2014	9:30 AM	38.8	38.8	38.8	94	8	NW	14	NW	33.1	29.598	0	0
12/10/2014	9:31 AM	38.8	38.8	38.8	94	6	NW	10	NNW	34.3	29.598	0	0
12/10/2014	9:32 AM	38.8	38.8	38.8	94	9	NW	15	NNW	32.6	29.597	0	0
12/10/2014	9:33 AM	38.8	38.8	38.8	94	12	NW	16	NW	31.3	29.599	0	0
12/10/2014	9:34 AM	38.8	38.8	38.7	94	10	WNW	18	NW	32.2	29.598	0	0
12/10/2014	9:35 AM	38.7	38.7	38.7	94	8	NW	14	NW	33	29.599	0	0
12/10/2014	9:36 AM	38.7	38.7	38.6	94	7	WNW	13	NW	33.6	29.598	0	0
12/10/2014	9:37 AM	38.6	38.7	38.6	94	9	NW	12	NW	32.4	29.601	0	0
12/10/2014	9:38 AM	38.6	38.6	38.6	94	9	WNW	14	NW	32.4	29.6	0	0
12/10/2014	9:39 AM	38.6	38.6	38.6	94	4	NW	8	NW	35.7	29.6	0.01	0.04
12/10/2014	9:40 AM	38.6	38.6	38.6	94	7	NW	11	NW	33.5	29.599	0	0.04
12/10/2014	9:41 AM	38.6	38.6	38.6	94	6	NW	9	NNW	34.1	29.6	0	0.04
12/10/2014	9:42 AM	38.6	38.6	38.6	94	8	NW	12	WNW	32.9	29.6	0	0.04
12/10/2014	9:43 AM	38.6	38.6	38.6	94	8	NW	13	WNW	32.9	29.601	0	0.04
12/10/2014	9:44 AM	38.6	38.6	38.6	94	7	NW	12	NW	33.5	29.601	0	0.04
12/10/2014	9:45 AM	38.6	38.6	38.6	94	5	NW	11	NW	34.8	29.599	0	0.04
12/10/2014	9:46 AM	38.6	38.6	38.6	94	7	NW	10	NW	33.5	29.6	0	0.04
12/10/2014	9:47 AM	38.6	38.6	38.6	94	7	WNW	11	NNW	33.5	29.599	0	0.04
12/10/2014	9:48 AM	38.6	38.6	38.6	94	7	NW	12	NW	33.5	29.599	0	0.04
12/10/2014	9:49 AM	38.6	38.6	38.6	94	6	NNW	11	WNW	34.1	29.6	0	0.04
12/10/2014	9:50 AM	38.6	38.6	38.5	94	9	NW	15	NW	32.4	29.599	0	0.04
12/10/2014	9:51 AM	38.5	38.6	38.5	94	13	NW	17	NNW	30.6	29.597	0	0.04
12/10/2014	9:52 AM	38.5	38.5	38.4	93	9	NW	13	NNW	32.2	29.599	0	0.04
12/10/2014	9:53 AM	38.4	38.4	38.4	93	10	WNW	13	WNW	31.7	29.597	0	0.04
12/10/2014	9:54 AM	38.4	38.5	38.4	94	10	NW	13	NW	31.7	29.597	0	0.04
12/10/2014	9:55 AM	38.4	38.4	38.4	94	7	NW	11	NNW	33.2	29.597	0	0.04
12/10/2014	9:56 AM	38.4	38.4	38.4	94	7	NW	11	NNW	33.2	29.597	0	0
12/10/2014	9:57 AM	38.4	38.4	38.4	94	9	NW	16	N	32.1	29.598	0	0
12/10/2014	9:58 AM	38.4	38.5	38.4	94	9	NNW	14	NW	32.1	29.596	0	0
12/10/2014	9:59 AM	38.4	38.4	38.4	94	10	NW	14	NW	31.7	29.593	0	0
12/10/2014	10:00 AM	38.4	38.4	38.4	93	5	NW	11	NW	34.6	29.596	0	0
12/10/2014	10:01 AM	38.4	38.4	38.4	94	5	WNW	8	WNW	34.6	29.592	0	0
12/10/2014	10:02 AM	38.4	38.4	38.4	94	6	NW	12	WNW	33.9	29.594	0	0
12/10/2014	10:03 AM	38.4	38.4	38.4	94	12	NW	15	NW	30.8	29.592	0	0
12/10/2014	10:04 AM	38.4	38.4	38.4	94	10	WNW	19	WNW	31.7	29.595	0	0
12/10/2014	10:05 AM	38.4	38.4	38.4	93	11	NNW	18	WNW	31.2	29.593	0	0
12/10/2014	10:06 AM	38.4	38.4	38.4	93	13	NW	20	NW	30.5	29.594	0	0
12/10/2014	10:07 AM	38.3	38.3	38.3	93	11	NW	16	NNW	31.1	29.593	0	0
12/10/2014	10:08 AM	38.3	38.3	38.3	93	9	NW	16	NNW	32	29.592	0	0
12/10/2014	10:09 AM	38.3	38.3	38.3	93	11	NW	16	NNW	31.1	29.594	0.01	0
12/10/2014	10:10 AM	38.3	38.3	38.3	93	9	WNW	13	WNW	32	29.593	0	0
12/10/2014	10:11 AM	38.3	38.4	38.3	93	6	NW	10	NW	33.7	29.593	0	0
12/10/2014	10:12 AM	38.4	38.4	38.3	93	8	NW	12	NW	32.6	29.594	0	0
12/10/2014	10:13 AM	38.4	38.4	38.4	93	7	NW	12	WNW	33.2	29.594	0	0
12/10/2014	10:14 AM	38.4	38.4	38.4	93	8	WNW	12	W	32.6	29.594	0	0
12/10/2014	10:15 AM	38.4	38.4	38.4	93	7	NW	10	NW	33.2	29.593	0	0
12/10/2014	10:16 AM	38.4	38.4	38.4	93	6	NW	9	NW	33.9	29.593	0	0
12/10/2014	10:17 AM	38.4	38.4	38.4	93	5	WNW	13	NW	34.6	29.594	0	0

Date	Time	Temp Out	Hi Temp	Low Temp	Out Hum	Wind Speed	Wind Dir	Hi Speed	Hi Dir	Wind Chill	Bar	Rain	Rain Rate
12/10/2014	10:18 AM	38.4	38.5	38.4	93	11	NW	14	NNW	31.2	29.591	0	0
12/10/2014	10:19 AM	38.4	38.4	38.4	93	9	WNW	12	WNW	32.1	29.592	0	0
12/10/2014	10:20 AM	38.4	38.4	38.4	93	9	WNW	14	WNW	32.1	29.592	0	0
12/10/2014	10:21 AM	38.4	38.4	38.4	93	7	NW	12	NW	33.2	29.591	0	0
12/10/2014	10:22 AM	38.4	38.4	38.4	93	9	NW	13	NW	32.1	29.591	0	0
12/10/2014	10:23 AM	38.4	38.4	38.4	93	6	NW	9	NNW	33.9	29.59	0	0
12/10/2014	10:24 AM	38.4	38.4	38.4	93	4	NW	8	NW	35.5	29.591	0	0
12/10/2014	10:25 AM	38.4	38.4	38.4	94	8	NW	14	NW	32.6	29.591	0	0
12/10/2014	10:26 AM	38.4	38.4	38.4	94	9	NW	14	NW	32.1	29.591	0	0
12/10/2014	10:27 AM	38.4	38.4	38.4	94	6	NW	11	W	33.9	29.589	0	0
12/10/2014	10:28 AM	38.4	38.4	38.4	93	6	WNW	9	WNW	33.9	29.59	0	0
12/10/2014	10:29 AM	38.4	38.4	38.4	94	7	NW	9	NW	33.2	29.59	0	0
12/10/2014	10:30 AM	38.4	38.4	38.4	94	5	NW	8	NW	34.6	29.589	0	0
12/10/2014	10:31 AM	38.4	38.4	38.4	94	3	NW	6	NW	36.6	29.59	0	0
12/10/2014	10:32 AM	38.4	38.4	38.4	94	3	NW	6	WNW	36.6	29.59	0	0
12/10/2014	10:33 AM	38.5	38.5	38.4	94	9	NW	17	NW	32.2	29.592	0	0
12/10/2014	10:34 AM	38.5	38.5	38.4	94	9	NNW	14	N	32.2	29.588	0	0
12/10/2014	10:35 AM	38.4	38.4	38.4	94	7	NW	11	NW	33.2	29.589	0	0
12/10/2014	10:36 AM	38.4	38.5	38.4	94	6	NW	10	WNW	33.9	29.589	0	0
12/10/2014	10:37 AM	38.4	38.4	38.4	94	8	NW	11	NW	32.6	29.589	0	0
12/10/2014	10:38 AM	38.4	38.4	38.4	94	7	NW	11	NW	33.2	29.589	0	0
12/10/2014	10:39 AM	38.4	38.5	38.4	94	8	WNW	11	NW	32.6	29.589	0	0
12/10/2014	10:40 AM	38.4	38.4	38.4	94	10	WNW	14	NW	31.7	29.588	0	0
12/10/2014	10:41 AM	38.4	38.4	38.4	94	9	WNW	13	NW	32.1	29.588	0	0
12/10/2014	10:42 AM	38.4	38.4	38.4	93	12	WNW	18	WNW	30.8	29.587	0	0
12/10/2014	10:43 AM	38.4	38.4	38.3	93	8	NW	14	NW	32.6	29.586	0	0
12/10/2014	10:44 AM	38.3	38.4	38.3	93	8	WNW	13	NW	32.5	29.587	0	0
12/10/2014	10:45 AM	38.4	38.4	38.3	93	7	NW	10	WNW	33.2	29.587	0	0
12/10/2014	10:46 AM	38.4	38.4	38.4	93	9	WNW	14	WNW	32.1	29.587	0	0
12/10/2014	10:47 AM	38.4	38.4	38.3	93	10	WNW	14	NW	31.7	29.586	0	0
12/10/2014	10:48 AM	38.3	38.3	38.3	93	8	NW	13	WNW	32.5	29.585	0	0
12/10/2014	10:49 AM	38.3	38.4	38.3	93	8	WNW	13	WNW	32.5	29.586	0.01	0
12/10/2014	10:50 AM	38.3	38.3	38.3	93	11	NW	18	NNW	31.1	29.584	0	0
12/10/2014	10:51 AM	38.3	38.3	38.3	93	8	NW	13	N	32.5	29.585	0	0
12/10/2014	10:52 AM	38.3	38.3	38.3	93	9	NW	14	NW	32	29.585	0	0
12/10/2014	10:53 AM	38.2	38.3	38.2	93	6	WNW	11	WNW	33.6	29.585	0	0
12/10/2014	10:54 AM	38.3	38.3	38.2	93	3	WNW	7	WNW	36.4	29.585	0	0
12/10/2014	10:55 AM	38.3	38.3	38.3	93	7	NW	12	NW	33.1	29.585	0	0
12/10/2014	10:56 AM	38.3	38.3	38.3	93	8	NW	11	W	32.5	29.584	0	0
12/10/2014	10:57 AM	38.3	38.3	38.3	94	8	WNW	12	WNW	32.5	29.585	0	0
12/10/2014	10:58 AM	38.3	38.3	38.3	93	7	WNW	13	WNW	33.1	29.585	0	0
12/10/2014	10:59 AM	38.2	38.3	38.2	93	11	WNW	14	WNW	31	29.583	0	0
12/10/2014	11:00 AM	38.2	38.2	38.2	93	11	WNW	16	WNW	31	29.583	0	0
12/10/2014	11:01 AM	38.2	38.2	38.2	93	9	NW	14	WNW	31.9	29.582	0	0
12/10/2014	11:02 AM	38.2	38.2	38.2	93	9	NW	14	WNW	31.9	29.583	0	0
12/10/2014	11:03 AM	38.2	38.2	38.2	93	7	NW	13	NNW	33	29.583	0	0
12/10/2014	11:04 AM	38.2	38.2	38.2	93	11	NW	16	WNW	31	29.583	0	0
12/10/2014	11:05 AM	38.2	38.2	38.2	93	11	NW	16	NW	31	29.583	0	0
12/10/2014	11:06 AM	38.2	38.2	38.1	93	10	WNW	13	W	31.4	29.583	0	0
12/10/2014	11:07 AM	38.1	38.1	38.1	93	8	WNW	12	WNW	32.3	29.583	0	0
12/10/2014	11:08 AM	38.1	38.1	38.1	93	7	NW	10	NW	32.8	29.582	0	0
12/10/2014	11:09 AM	38.1	38.1	38.1	93	7	NW	10	NW	32.8	29.583	0	0
12/10/2014	11:10 AM	38.1	38.2	38.1	93	5	NW	8	NW	34.2	29.582	0	0
12/10/2014	11:11 AM	38.2	38.2	38.1	93	13	WNW	18	W	30.2	29.583	0	0
12/10/2014	11:12 AM	38.1	38.1	38.1	93	8	NW	13	NNW	32.3	29.581	0	0
12/10/2014	11:13 AM	38.1	38.1	38.1	93	9	NW	11	NW	31.8	29.58	0	0
12/10/2014	11:14 AM	38.1	38.1	38.1	93	9	WNW	13	WNW	31.8	29.58	0	0
12/10/2014	11:15 AM	38.1	38.1	38.1	93	5	NW	10	WNW	34.2	29.579	0.01	0
12/10/2014	11:16 AM	38.1	38.1	38.1	93	7	NW	11	NNW	32.8	29.579	0	0
12/10/2014	11:17 AM	38.1	38.1	38.1	93	11	WNW	13	W	30.9	29.58	0	0
12/10/2014	11:18 AM	38.1	38.1	38.1	93	9	NW	12	NW	31.8	29.578	0	0
12/10/2014	11:19 AM	38.1	38.1	38.1	93	9	WNW	12	NW	31.8	29.579	0	0
12/10/2014	11:20 AM	38.1	38.1	38.1	93	8	WNW	12	NW	32.3	29.579	0	0
12/10/2014	11:21 AM	38.1	38.1	38.1	93	10	WNW	15	WNW	31.3	29.579	0	0
12/10/2014	11:22 AM	38.1	38.1	38.1	93	9	WNW	10	WNW	31.8	29.578	0	0
12/10/2014	11:23 AM	38.1	38.1	38.1	93	7	NW	10	NW	32.8	29.579	0	0

Date	Time	Temp Out	Hi Temp	Low Temp	Out Hum	Wind Speed	Wind Dir	Hi Speed	Hi Dir	Wind Chill	Bar	Rain	Rain Rate
12/10/2014	11:24 AM	38.1	38.1	38.1	93	8	WNW	13	NNW	32.3	29.579	0	0
12/10/2014	11:25 AM	38.1	38.1	38.1	93	9	NW	14	NW	31.8	29.578	0	0
12/10/2014	11:26 AM	38.1	38.1	38	93	7	WNW	10	NW	32.8	29.578	0	0
12/10/2014	11:27 AM	38	38.1	38	93	7	NW	11	NW	32.7	29.577	0	0
12/10/2014	11:28 AM	38.1	38.1	38	93	10	WNW	13	WNW	31.3	29.577	0	0
12/10/2014	11:29 AM	38	38.1	38	93	8	WNW	13	WNW	32.2	29.578	0	0
12/10/2014	11:30 AM	38.1	38.1	38.1	93	10	NW	17	NW	31.3	29.576	0	0
12/10/2014	11:31 AM	38	38.1	38	93	11	NW	17	WNW	30.7	29.576	0	0
12/10/2014	11:32 AM	38	38	38	93	8	WNW	14	NW	32.2	29.575	0	0
12/10/2014	11:33 AM	38	38	38	93	8	NW	11	W	32.2	29.575	0	0
12/10/2014	11:34 AM	38	38	38	93	10	WNW	16	WNW	31.2	29.577	0	0
12/10/2014	11:35 AM	38	38	38	93	9	WNW	15	NW	31.6	29.576	0	0
12/10/2014	11:36 AM	38	38.1	38	93	10	WNW	15	WNW	31.2	29.576	0	0
12/10/2014	11:37 AM	38	38	38	93	9	NW	15	WNW	31.6	29.574	0	0
12/10/2014	11:38 AM	38	38	38	93	5	NW	8	NW	34.1	29.575	0	0
12/10/2014	11:39 AM	38	38.1	38	93	5	WNW	8	W	34.1	29.574	0.01	0
12/10/2014	11:40 AM	38.1	38.1	38.1	93	7	NW	10	WNW	32.8	29.576	0	0
12/10/2014	11:41 AM	38.1	38.2	38.1	94	6	W	10	WNW	33.5	29.576	0	0
12/10/2014	11:42 AM	38.2	38.2	38.1	93	10	WNW	16	W	31.4	29.574	0	0
12/10/2014	11:43 AM	38.2	38.2	38.2	93	6	WNW	10	WNW	33.6	29.575	0	0
12/10/2014	11:44 AM	38.2	38.2	38.1	93	8	NW	15	NW	32.4	29.574	0	0
12/10/2014	11:45 AM	38.1	38.1	38.1	93	10	W	14	NW	31.3	29.575	0	0
12/10/2014	11:46 AM	38.1	38.1	38.1	93	10	NW	13	NW	31.3	29.574	0	0
12/10/2014	11:47 AM	38.1	38.1	38	93	9	WNW	12	WNW	31.8	29.573	0	0
12/10/2014	11:48 AM	38.1	38.1	38	93	8	NW	12	WNW	32.3	29.573	0	0
12/10/2014	11:49 AM	38.1	38.1	38.1	93	7	NW	13	WNW	32.8	29.574	0	0
12/10/2014	11:50 AM	38.1	38.1	38	93	10	W	13	W	31.3	29.573	0	0
12/10/2014	11:51 AM	38	38	38	93	9	NW	14	NW	31.6	29.574	0	0
12/10/2014	11:52 AM	38	38	38	93	7	NW	11	N	32.7	29.573	0	0
12/10/2014	11:53 AM	38	38	38	93	6	WNW	9	WNW	33.4	29.573	0	0
12/10/2014	11:54 AM	38	38.1	38	93	7	NW	12	NW	32.7	29.573	0	0
12/10/2014	11:55 AM	38.1	38.1	38	93	6	NW	10	WNW	33.5	29.572	0	0
12/10/2014	11:56 AM	38.1	38.1	38.1	93	9	NW	15	NW	31.8	29.572	0	0
12/10/2014	11:57 AM	38.1	38.1	38.1	93	5	W	9	NW	34.2	29.571	0	0
12/10/2014	11:58 AM	38.1	38.1	38.1	93	9	W	13	W	31.8	29.571	0	0
12/10/2014	11:59 AM	38.1	38.1	38.1	93	8	W	14	NW	32.3	29.569	0	0
12/10/2014	12:00 PM	38.1	38.1	38.1	93	7	W	14	W	32.8	29.569	0	0
12/10/2014	12:01 PM	38.1	38.1	38.1	93	4	W	6	W	35.1	29.572	0	0
12/10/2014	12:02 PM	38.1	38.1	38.1	93	7	WNW	10	WNW	32.8	29.572	0	0
12/10/2014	12:03 PM	38.1	38.1	38.1	93	6	WNW	12	WSW	33.5	29.573	0	0
12/10/2014	12:04 PM	38.1	38.1	38.1	93	9	NW	13	WNW	31.8	29.571	0	0
12/10/2014	12:05 PM	38	38	38	93	8	NW	13	NW	32.2	29.571	0	0
12/10/2014	12:06 PM	38	38	38	93	5	NW	9	WNW	34.1	29.572	0	0
12/10/2014	12:07 PM	38	38	38	93	9	WNW	14	WNW	31.6	29.571	0	0
12/10/2014	12:08 PM	38	38	37.9	93	8	NW	14	NW	32.2	29.571	0	0
12/10/2014	12:09 PM	38	38	37.9	93	8	NW	13	WNW	32.2	29.571	0	0
12/10/2014	12:10 PM	38	38	38	93	6	WNW	10	WNW	33.4	29.571	0.01	0
12/10/2014	12:11 PM	38	38	37.9	93	6	W	11	WNW	33.4	29.571	0	0
12/10/2014	12:12 PM	37.9	38	37.9	93	7	WNW	9	WNW	32.6	29.571	0	0
12/10/2014	12:13 PM	38	38	37.9	93	8	WNW	13	NW	32.2	29.571	0	0
12/10/2014	12:14 PM	38	38	38	93	8	WNW	12	W	32.2	29.571	0	0
12/10/2014	12:15 PM	37.9	37.9	37.9	93	5	WNW	7	NW	34	29.568	0	0
12/10/2014	12:16 PM	37.9	37.9	37.9	93	7	WNW	12	WNW	32.6	29.569	0	0
12/10/2014	12:17 PM	37.9	37.9	37.9	93	8	WNW	11	W	32	29.569	0	0
12/10/2014	12:18 PM	37.9	37.9	37.9	93	7	WNW	12	NW	32.6	29.568	0	0
12/10/2014	12:19 PM	37.9	37.9	37.8	93	5	W	8	W	34	29.568	0	0
12/10/2014	12:20 PM	37.8	37.9	37.8	93	9	WNW	12	WNW	31.4	29.568	0	0
12/10/2014	12:21 PM	37.8	37.8	37.7	93	6	WNW	9	NW	33.1	29.566	0	0
12/10/2014	12:22 PM	37.7	37.8	37.7	93	5	WNW	8	NW	33.8	29.566	0	0
12/10/2014	12:23 PM	37.7	37.7	37.7	93	9	WNW	12	WNW	31.3	29.566	0	0
12/10/2014	12:24 PM	37.7	37.7	37.7	93	9	W	12	WNW	31.3	29.565	0	0
12/10/2014	12:25 PM	37.7	37.7	37.6	93	7	W	11	W	32.4	29.565	0	0
12/10/2014	12:26 PM	37.6	37.6	37.6	93	6	WNW	8	NW	32.9	29.566	0	0
12/10/2014	12:27 PM	37.6	37.6	37.6	93	6	WNW	10	NW	32.9	29.564	0	0
12/10/2014	12:28 PM	37.6	37.7	37.6	93	7	WNW	12	WNW	32.2	29.564	0	0
12/10/2014	12:29 PM	37.6	37.6	37.6	93	9	WNW	12	NW	31.1	29.562	0	0

Date	Time	Temp Out	Hi Temp	Low Temp	Out Hum	Wind Speed	Wind Dir	Hi Speed	Hi Dir	Wind Chill	Bar	Rain	Rain Rate
12/10/2014	12:30 PM	37.6	37.6	37.6	93	7	WNW	13	WNW	32.2	29.563	0	0
12/10/2014	12:31 PM	37.6	37.6	37.6	93	8	NW	13	NW	31.7	29.563	0	0
12/10/2014	12:32 PM	37.6	37.6	37.6	93	7	WNW	11	WNW	32.2	29.564	0	0
12/10/2014	12:33 PM	37.6	37.6	37.5	93	5	WNW	8	NW	33.7	29.564	0	0
12/10/2014	12:34 PM	37.6	37.6	37.6	93	2	W	4	WNW	37.1	29.563	0.01	0
12/10/2014	12:35 PM	37.6	37.7	37.6	94	7	NW	11	WNW	32.2	29.564	0	0
12/10/2014	12:36 PM	37.6	37.7	37.6	94	8	WNW	13	W	31.7	29.563	0	0
12/10/2014	12:37 PM	37.6	37.7	37.6	94	5	NW	8	W	33.7	29.562	0	0
12/10/2014	12:38 PM	37.6	37.6	37.6	93	6	WNW	9	NW	32.9	29.562	0	0
12/10/2014	12:39 PM	37.6	37.6	37.6	94	10	WNW	14	WNW	30.7	29.562	0	0
12/10/2014	12:40 PM	37.6	37.6	37.5	93	10	W	17	W	30.7	29.561	0	0
12/10/2014	12:41 PM	37.5	37.5	37.4	93	10	WNW	14	WNW	30.5	29.563	0	0
12/10/2014	12:42 PM	37.3	37.4	37.3	93	11	NW	16	WNW	29.9	29.56	0	0
12/10/2014	12:43 PM	37.3	37.3	37.3	93	9	WNW	13	WNW	30.8	29.56	0	0
12/10/2014	12:44 PM	37.3	37.3	37.3	93	6	WNW	10	WNW	32.5	29.561	0	0
12/10/2014	12:45 PM	37.3	37.3	37.2	93	8	WNW	13	W	31.3	29.56	0	0
12/10/2014	12:46 PM	37.2	37.2	37.2	93	9	NW	11	NW	30.7	29.56	0	0
12/10/2014	12:47 PM	37.2	37.2	37.2	93	12	WNW	15	W	29.3	29.56	0	0
12/10/2014	12:48 PM	37.2	37.2	37.2	93	10	NW	14	NW	30.2	29.559	0	0
12/10/2014	12:49 PM	37.2	37.2	37.1	93	7	WNW	10	NNW	31.8	29.557	0	0
12/10/2014	12:50 PM	37.1	37.2	37.1	93	9	WNW	13	W	30.5	29.559	0	0
12/10/2014	12:51 PM	37.1	37.1	37.1	93	7	NW	13	WNW	31.6	29.558	0	0
12/10/2014	12:52 PM	37.1	37.1	37.1	93	5	WNW	10	NW	33.1	29.558	0	0
12/10/2014	12:53 PM	37.1	37.2	37.1	93	6	WNW	9	WNW	32.3	29.557	0	0
12/10/2014	12:54 PM	37.2	37.2	37.1	93	6	WNW	9	NNW	32.4	29.557	0	0
12/10/2014	12:55 PM	37.2	37.2	37.2	93	3	WNW	6	WNW	35.2	29.556	0	0
12/10/2014	12:56 PM	37.2	37.2	37.2	93	5	W	8	W	33.2	29.557	0	0
12/10/2014	12:57 PM	37.2	37.2	37.2	93	6	WNW	9	WNW	32.4	29.555	0	0
12/10/2014	12:58 PM	37.2	37.2	37.2	93	7	W	11	WNW	31.8	29.555	0	0
12/10/2014	12:59 PM	37.2	37.2	37.2	93	7	W	11	WNW	31.8	29.554	0	0
12/10/2014	1:00 PM	37.2	37.2	37.2	93	6	WNW	9	WNW	32.4	29.554	0	0
12/10/2014	1:01 PM	37.2	37.2	37.1	93	4	W	6	WNW	34.1	29.553	0	0
12/10/2014	1:02 PM	37.2	37.2	37.1	93	5	WNW	10	W	33.2	29.554	0	0
12/10/2014	1:03 PM	37.2	37.2	37.2	93	5	W	9	WNW	33.2	29.553	0	0
12/10/2014	1:04 PM	37.2	37.2	37.2	93	6	W	9	WNW	32.4	29.553	0	0
12/10/2014	1:05 PM	37.2	37.2	37.2	93	5	W	8	W	33.2	29.553	0	0
12/10/2014	1:06 PM	37.2	37.2	37.2	93	9	WNW	13	WNW	30.7	29.551	0	0
12/10/2014	1:07 PM	37.2	37.2	37.2	93	8	WNW	10	NW	31.2	29.551	0	0
12/10/2014	1:08 PM	37.2	37.2	37.2	93	6	WNW	10	W	32.4	29.552	0.01	0
12/10/2014	1:09 PM	37.2	37.2	37.2	93	6	WNW	8	WNW	32.4	29.55	0	0
12/10/2014	1:10 PM	37.2	37.2	37.2	93	6	WNW	9	WNW	32.4	29.551	0	0
12/10/2014	1:11 PM	37.2	37.2	37.2	93	5	NW	9	WNW	33.2	29.552	0	0
12/10/2014	1:12 PM	37.2	37.2	37.2	93	3	WNW	5	NW	35.2	29.551	0	0
12/10/2014	1:13 PM	37.3	37.3	37.2	93	4	WNW	7	NW	34.2	29.55	0	0
12/10/2014	1:14 PM	37.3	37.3	37.3	93	6	WNW	10	WNW	32.5	29.55	0	0
12/10/2014	1:15 PM	37.3	37.3	37.3	93	9	NW	12	NNW	30.8	29.549	0	0
12/10/2014	1:16 PM	37.3	37.3	37.3	93	9	WNW	11	NW	30.8	29.549	0	0
12/10/2014	1:17 PM	37.3	37.3	37.3	93	9	NW	12	NW	30.8	29.551	0	0
12/10/2014	1:18 PM	37.3	37.3	37.3	93	7	WNW	12	WNW	31.9	29.55	0	0
12/10/2014	1:19 PM	37.2	37.2	37.2	93	5	WNW	10	NW	33.2	29.549	0	0
12/10/2014	1:20 PM	37.2	37.2	37.2	93	4	WNW	8	W	34.1	29.547	0	0
12/10/2014	1:21 PM	37.2	37.2	37.2	93	6	W	11	WNW	32.4	29.549	0	0
12/10/2014	1:22 PM	37.2	37.2	37.2	93	7	WNW	11	WNW	31.8	29.548	0	0
12/10/2014	1:23 PM	37.2	37.2	37.2	93	5	WNW	11	NW	33.2	29.546	0	0
12/10/2014	1:24 PM	37.2	37.2	37.2	93	4	W	7	WNW	34.1	29.546	0	0
12/10/2014	1:25 PM	37.2	37.2	37.2	93	6	WNW	10	WNW	32.4	29.547	0	0
12/10/2014	1:26 PM	37.3	37.3	37.2	93	8	WNW	11	WNW	31.3	29.547	0	0
12/10/2014	1:27 PM	37.3	37.3	37.3	93	4	WNW	7	WNW	34.2	29.544	0	0
12/10/2014	1:28 PM	37.3	37.3	37.3	93	3	WNW	7	W	35.3	29.546	0	0
12/10/2014	1:29 PM	37.3	37.3	37.3	93	6	W	10	WNW	32.5	29.547	0	0
12/10/2014	1:30 PM	37.2	37.2	37.2	93	4	WNW	8	WNW	34.1	29.545	0	0
12/10/2014	1:31 PM	37.2	37.2	37.2	93	3	NW	4	NW	35.2	29.545	0	0
12/10/2014	1:32 PM	37.2	37.2	37.2	93	4	W	7	W	34.1	29.546	0	0
12/10/2014	1:33 PM	37.2	37.2	37.2	93	3	W	4	WNW	35.2	29.545	0	0
12/10/2014	1:34 PM	37.2	37.2	37.2	93	4	W	7	WSW	34.1	29.544	0	0
12/10/2014	1:35 PM	37.2	37.2	37.2	93	4	WNW	8	NW	34.1	29.547	0	0

Date	Time	Temp Out	Hi Temp	Low Temp	Out Hum	Wind Speed	Wind Dir	Hi Speed	Hi Dir	Wind Chill	Bar	Rain	Rain Rate
12/10/2014	1:36 PM	37.1	37.2	37.1	93	3	W	6	WSW	35.1	29.544	0	0
12/10/2014	1:37 PM	37.1	37.1	37.1	93	7	WNW	11	NW	31.6	29.545	0	0
12/10/2014	1:38 PM	37.1	37.1	37.1	93	5	W	7	W	33.1	29.545	0	0
12/10/2014	1:39 PM	37	37.1	37	93	5	WNW	10	WNW	32.9	29.544	0	0
12/10/2014	1:40 PM	37	37	37	93	6	WNW	10	W	32.2	29.544	0	0
12/10/2014	1:41 PM	37	37	36.9	93	5	W	8	NW	32.9	29.544	0	0
12/10/2014	1:42 PM	36.9	36.9	36.9	93	5	WNW	8	NW	32.8	29.545	0	0
12/10/2014	1:43 PM	36.9	36.9	36.9	93	8	W	11	WNW	30.8	29.545	0	0
12/10/2014	1:44 PM	36.8	36.9	36.8	93	7	W	11	W	31.3	29.544	0	0
12/10/2014	1:45 PM	36.8	36.8	36.8	93	4	WNW	8	W	33.6	29.544	0	0
12/10/2014	1:46 PM	36.8	36.8	36.7	93	4	WNW	7	WNW	33.6	29.541	0	0
12/10/2014	1:47 PM	36.8	36.8	36.8	93	4	WNW	8	W	33.6	29.541	0	0
12/10/2014	1:48 PM	36.8	36.8	36.8	93	4	W	7	W	33.6	29.542	0.01	0
12/10/2014	1:49 PM	36.8	36.8	36.8	94	5	WNW	11	NW	32.7	29.541	0	0
12/10/2014	1:50 PM	36.8	36.8	36.8	94	5	WNW	8	WNW	32.7	29.541	0	0
12/10/2014	1:51 PM	36.8	36.8	36.8	94	4	WNW	7	WNW	33.6	29.542	0	0
12/10/2014	1:52 PM	36.8	36.8	36.8	94	4	WNW	6	WNW	33.6	29.54	0	0
12/10/2014	1:53 PM	36.8	36.8	36.8	94	3	W	4	WNW	34.7	29.542	0	0
12/10/2014	1:54 PM	36.7	36.8	36.7	93	4	WNW	6	WNW	33.5	29.54	0	0
12/10/2014	1:55 PM	36.7	36.7	36.6	93	5	W	10	WSW	32.6	29.541	0	0
12/10/2014	1:56 PM	36.6	36.6	36.6	93	8	W	11	WNW	30.4	29.541	0	0
12/10/2014	1:57 PM	36.5	36.5	36.5	93	7	WNW	9	WNW	30.9	29.54	0	0
12/10/2014	1:58 PM	36.5	36.5	36.5	93	7	WNW	10	WNW	30.9	29.541	0	0
12/10/2014	1:59 PM	36.4	36.5	36.4	93	6	WNW	11	W	31.5	29.539	0	0
12/10/2014	2:00 PM	36.4	36.4	36.4	93	7	WNW	12	WSW	30.8	29.54	0	0
12/10/2014	2:01 PM	36.4	36.4	36.4	93	6	WNW	11	WNW	31.5	29.54	0	0
12/10/2014	2:02 PM	36.3	36.4	36.3	93	7	W	11	W	30.7	29.541	0	0
12/10/2014	2:03 PM	36.3	36.3	36.2	93	7	W	13	W	30.7	29.541	0	0
12/10/2014	2:04 PM	36.2	36.3	36.2	93	9	WNW	12	W	29.4	29.54	0	0
12/10/2014	2:05 PM	36.2	36.2	36.2	93	7	WNW	9	WNW	30.6	29.539	0	0
12/10/2014	2:06 PM	36.2	36.2	36.2	93	6	WNW	10	WNW	31.2	29.539	0	0
12/10/2014	2:07 PM	36.2	36.2	36.1	93	8	WNW	11	WNW	30	29.538	0	0
12/10/2014	2:08 PM	36.1	36.1	36.1	93	5	W	9	WNW	31.9	29.539	0	0
12/10/2014	2:09 PM	36.1	36.1	36	93	8	W	11	W	29.8	29.539	0	0
12/10/2014	2:10 PM	36	36	35.9	93	7	WNW	14	WSW	30.3	29.538	0	0
12/10/2014	2:11 PM	35.9	36	35.9	93	7	WNW	12	WNW	30.2	29.539	0	0
12/10/2014	2:12 PM	35.9	36	35.9	93	6	WNW	11	WNW	30.9	29.539	0	0
12/10/2014	2:13 PM	36	36	35.9	94	7	W	11	NW	30.3	29.539	0	0
12/10/2014	2:14 PM	35.9	36	35.9	94	8	W	11	W	29.6	29.539	0	0
12/10/2014	2:15 PM	35.9	35.9	35.9	93	7	WNW	10	WNW	30.2	29.539	0	0
12/10/2014	2:16 PM	35.9	35.9	35.9	93	6	WNW	9	WNW	30.9	29.54	0.01	0
12/10/2014	2:17 PM	35.9	35.9	35.9	93	8	WNW	10	W	29.6	29.539	0	0
12/10/2014	2:18 PM	35.8	35.9	35.8	93	5	WNW	10	NW	31.5	29.538	0	0
12/10/2014	2:19 PM	35.8	35.8	35.8	93	6	WNW	10	WNW	30.8	29.539	0	0
12/10/2014	2:20 PM	35.8	35.8	35.8	93	6	W	10	WNW	30.8	29.539	0	0
12/10/2014	2:21 PM	35.8	35.8	35.8	93	6	WNW	10	W	30.8	29.538	0	0
12/10/2014	2:22 PM	35.7	35.8	35.7	93	6	WNW	8	WNW	30.6	29.539	0	0
12/10/2014	2:23 PM	35.8	35.8	35.7	94	5	W	7	W	31.5	29.537	0	0
12/10/2014	2:24 PM	35.7	35.8	35.7	94	5	W	9	W	31.4	29.539	0	0
12/10/2014	2:25 PM	35.7	35.7	35.7	93	5	W	9	W	31.4	29.539	0	0
12/10/2014	2:26 PM	35.7	35.7	35.7	94	6	W	11	W	30.6	29.538	0	0
12/10/2014	2:27 PM	35.7	35.7	35.7	94	8	WNW	12	WNW	29.4	29.539	0	0
12/10/2014	2:28 PM	35.7	35.7	35.7	94	4	WNW	8	WSW	32.4	29.539	0	0
12/10/2014	2:29 PM	35.7	35.7	35.7	94	6	W	10	WNW	30.6	29.538	0	0
12/10/2014	2:30 PM	35.7	35.7	35.7	94	5	W	9	W	31.4	29.537	0	0
12/10/2014	2:31 PM	35.7	35.7	35.7	94	7	WNW	13	WNW	30	29.537	0	0
12/10/2014	2:32 PM	35.7	35.7	35.7	94	5	W	9	WSW	31.4	29.537	0	0
12/10/2014	2:33 PM	35.7	35.7	35.7	94	8	WNW	14	W	29.4	29.536	0	0
12/10/2014	2:34 PM	35.7	35.7	35.7	94	7	W	9	WSW	30	29.537	0	0
12/10/2014	2:35 PM	35.7	35.7	35.6	94	8	W	16	W	29.4	29.538	0	0
12/10/2014	2:36 PM	35.6	35.6	35.6	93	8	WNW	13	WNW	29.2	29.538	0	0
12/10/2014	2:37 PM	35.6	35.7	35.6	93	9	W	12	WNW	28.7	29.539	0	0
12/10/2014	2:38 PM	35.6	35.6	35.6	94	8	W	12	W	29.2	29.536	0	0
12/10/2014	2:39 PM	35.6	35.6	35.6	93	6	W	9	WNW	30.5	29.535	0	0
12/10/2014	2:40 PM	35.6	35.6	35.6	93	8	WNW	12	WNW	29.2	29.536	0	0
12/10/2014	2:41 PM	35.6	35.6	35.6	93	7	WNW	15	WNW	29.8	29.536	0	0

Date	Time	Temp Out	Hi Temp	Low Temp	Out Hum	Wind Speed	Wind Dir	Hi Speed	Hi Dir	Wind Chill	Bar	Rain	Rain Rate
12/10/2014	2:42 PM	35.6	35.6	35.6	93	9	W	14	W	28.7	29.537	0	0
12/10/2014	2:43 PM	35.6	35.6	35.6	93	10	W	20	NW	28.2	29.537	0	0
12/10/2014	2:44 PM	35.6	35.6	35.6	93	8	W	13	WNW	29.2	29.538	0	0
12/10/2014	2:45 PM	35.7	35.7	35.6	93	10	W	15	WNW	28.3	29.537	0	0
12/10/2014	2:46 PM	35.6	35.6	35.6	93	6	WNW	8	WNW	30.5	29.536	0	0
12/10/2014	2:47 PM	35.7	35.7	35.6	93	4	WNW	7	WNW	32.4	29.538	0	0
12/10/2014	2:48 PM	35.7	35.7	35.7	93	6	W	12	W	30.6	29.537	0	0
12/10/2014	2:49 PM	35.7	35.7	35.7	94	8	W	12	W	29.4	29.537	0	0
12/10/2014	2:50 PM	35.7	35.7	35.7	93	5	W	7	W	31.4	29.536	0	0
12/10/2014	2:51 PM	35.7	35.7	35.7	93	6	W	9	W	30.6	29.536	0	0
12/10/2014	2:52 PM	35.7	35.7	35.7	93	6	W	12	W	30.6	29.537	0	0
12/10/2014	2:53 PM	35.7	35.8	35.7	93	8	WNW	13	WNW	29.4	29.537	0	0
12/10/2014	2:54 PM	35.7	35.8	35.7	93	8	WNW	11	WNW	29.4	29.537	0	0
12/10/2014	2:55 PM	35.8	35.8	35.8	93	7	W	10	W	30.1	29.536	0	0
12/10/2014	2:56 PM	35.8	35.8	35.8	93	8	WNW	13	WNW	29.5	29.537	0	0
12/10/2014	2:57 PM	35.8	35.8	35.8	93	10	WNW	14	W	28.4	29.537	0	0
12/10/2014	2:58 PM	35.8	35.9	35.8	93	7	WNW	12	WNW	30.1	29.537	0	0
12/10/2014	2:59 PM	35.8	35.9	35.8	93	6	W	10	WNW	30.8	29.539	0	0
12/10/2014	3:00 PM	35.9	35.9	35.8	93	6	WNW	11	WNW	30.9	29.537	0	0
12/10/2014	3:01 PM	35.9	35.9	35.9	93	7	WNW	10	NW	30.2	29.537	0	0
12/10/2014	3:02 PM	35.9	35.9	35.9	93	6	WNW	11	WNW	30.9	29.535	0	0
12/10/2014	3:03 PM	36	36	36	94	6	WNW	9	NW	31	29.537	0.01	0
12/10/2014	3:04 PM	36	36.1	36	94	7	WNW	11	WNW	30.3	29.537	0	0
12/10/2014	3:05 PM	36.1	36.1	36.1	94	10	WNW	14	W	28.8	29.536	0	0
12/10/2014	3:06 PM	36	36	36	93	7	W	12	WNW	30.3	29.536	0	0
12/10/2014	3:07 PM	36	36	36	93	6	W	9	WNW	31	29.537	0	0
12/10/2014	3:08 PM	36	36	36	93	10	WNW	15	WNW	28.7	29.537	0	0
12/10/2014	3:09 PM	36	36	36	93	8	W	12	W	29.7	29.538	0	0
12/10/2014	3:10 PM	35.9	36	35.9	92	9	W	15	WNW	29.1	29.538	0	0
12/10/2014	3:11 PM	35.9	35.9	35.9	92	8	WNW	14	SW	29.6	29.538	0	0
12/10/2014	3:12 PM	35.9	35.9	35.9	92	6	W	9	W	30.9	29.537	0	0
12/10/2014	3:13 PM	35.9	35.9	35.9	92	7	W	11	W	30.2	29.539	0	0
12/10/2014	3:14 PM	35.9	35.9	35.9	92	8	WNW	13	WNW	29.6	29.538	0	0
12/10/2014	3:15 PM	35.9	35.9	35.9	93	5	WNW	9	W	31.7	29.54	0	0
12/10/2014	3:16 PM	35.9	36	35.9	93	7	W	13	W	30.2	29.539	0	0
12/10/2014	3:17 PM	35.9	36	35.9	92	6	WNW	9	W	30.9	29.541	0	0
12/10/2014	3:18 PM	35.9	35.9	35.9	92	8	W	14	WNW	29.6	29.539	0	0
12/10/2014	3:19 PM	35.9	35.9	35.9	92	6	W	12	W	30.9	29.539	0	0
12/10/2014	3:20 PM	35.9	35.9	35.8	92	7	WNW	12	W	30.2	29.541	0	0
12/10/2014	3:21 PM	35.8	35.9	35.8	92	8	NW	14	NW	29.5	29.541	0	0
12/10/2014	3:22 PM	35.9	35.9	35.8	92	6	WNW	11	WNW	30.9	29.541	0	0
12/10/2014	3:23 PM	35.9	35.9	35.8	92	9	WNW	11	W	29.1	29.543	0	0
12/10/2014	3:24 PM	35.8	35.8	35.8	92	8	WNW	14	WNW	29.5	29.543	0	0
12/10/2014	3:25 PM	35.8	35.8	35.7	92	7	WNW	13	WNW	30.1	29.543	0	0
12/10/2014	3:26 PM	35.7	35.7	35.7	92	7	WNW	14	WNW	30	29.543	0	0
12/10/2014	3:27 PM	35.7	35.8	35.7	92	8	WNW	11	WNW	29.4	29.543	0	0
12/10/2014	3:28 PM	35.7	35.7	35.7	92	10	NW	12	WNW	28.3	29.542	0	0
12/10/2014	3:29 PM	35.7	35.7	35.7	92	6	WNW	7	NW	30.6	29.542	0	0
12/10/2014	3:30 PM	35.7	35.7	35.7	93	7	WNW	11	WSW	30	29.544	0	0

Date	Time	Temp Out	Hi Temp	Low Temp	Out Hum	Wind Speed	Wind Dir	Hi Speed	Hi Dir	Wind Chill	Bar	Rain	Rain Rate
12/11/2014	7:00 AM	31.5	31.5	31.5	89	3	WSW	4	W	28.8	29.67	0	0
12/11/2014	7:01 AM	31.5	31.5	31.5	89	4	W	9	WSW	27.5	29.669	0	0
12/11/2014	7:02 AM	31.5	31.5	31.5	89	4	W	7	W	27.5	29.672	0	0
12/11/2014	7:03 AM	31.5	31.5	31.5	89	7	SW	11	WSW	24.9	29.671	0	0
12/11/2014	7:04 AM	31.5	31.5	31.5	89	5	WSW	8	W	26.5	29.671	0	0
12/11/2014	7:05 AM	31.5	31.5	31.5	89	5	WSW	7	WNW	26.5	29.671	0	0
12/11/2014	7:06 AM	31.5	31.5	31.5	89	3	SW	5	WSW	28.8	29.67	0	0
12/11/2014	7:07 AM	31.6	31.6	31.5	89	4	WSW	7	WSW	27.6	29.673	0	0
12/11/2014	7:08 AM	31.6	31.6	31.5	89	5	SW	13	NW	26.6	29.672	0	0
12/11/2014	7:09 AM	31.5	31.5	31.5	89	6	SW	9	W	25.6	29.673	0	0
12/11/2014	7:10 AM	31.5	31.5	31.5	89	7	WSW	14	WSW	24.9	29.674	0	0
12/11/2014	7:11 AM	31.5	31.5	31.5	88	6	WSW	10	WSW	25.6	29.673	0	0
12/11/2014	7:12 AM	31.5	31.5	31.5	88	4	WSW	8	WSW	27.5	29.673	0	0
12/11/2014	7:13 AM	31.5	31.5	31.5	88	3	W	8	WSW	28.8	29.675	0	0
12/11/2014	7:14 AM	31.6	31.6	31.5	89	2	SW	4	SW	30.5	29.674	0	0
12/11/2014	7:15 AM	31.6	31.6	31.6	89	3	W	6	W	28.9	29.675	0	0
12/11/2014	7:16 AM	31.6	31.6	31.6	88	3	W	7	W	28.9	29.675	0	0
12/11/2014	7:17 AM	31.6	31.6	31.6	88	6	WSW	9	WSW	25.8	29.676	0	0
12/11/2014	7:18 AM	31.6	31.6	31.6	88	4	WSW	8	WSW	27.6	29.674	0	0
12/11/2014	7:19 AM	31.6	31.6	31.6	88	5	WSW	9	W	26.6	29.676	0	0
12/11/2014	7:20 AM	31.6	31.6	31.6	88	5	WSW	9	WSW	26.6	29.677	0	0
12/11/2014	7:21 AM	31.7	31.7	31.6	88	4	SW	7	WSW	27.7	29.676	0	0
12/11/2014	7:22 AM	31.7	31.7	31.7	88	6	W	8	W	25.9	29.678	0	0
12/11/2014	7:23 AM	31.7	31.7	31.7	88	5	W	9	W	26.7	29.678	0	0
12/11/2014	7:24 AM	31.8	31.9	31.7	88	3	SW	4	WSW	29.1	29.678	0	0
12/11/2014	7:25 AM	31.9	31.9	31.9	88	5	WSW	8	WSW	27	29.677	0	0
12/11/2014	7:26 AM	31.9	31.9	31.9	87	5	SW	11	W	27	29.677	0	0
12/11/2014	7:27 AM	32	32	31.9	87	5	WSW	8	WSW	27.1	29.677	0	0
12/11/2014	7:28 AM	32	32	32	86	4	WSW	7	W	28.1	29.678	0	0
12/11/2014	7:29 AM	32	32	32	86	5	SW	10	SW	27.1	29.678	0	0
12/11/2014	7:30 AM	32	32	32	86	2	SW	5	WSW	31	29.678	0	0
12/11/2014	7:31 AM	32.1	32.1	32	86	4	SW	8	WSW	28.2	29.677	0	0
12/11/2014	7:32 AM	32.1	32.1	32.1	86	4	WSW	9	WSW	28.2	29.679	0	0
12/11/2014	7:33 AM	32.1	32.1	32.1	86	7	SW	11	SW	25.6	29.678	0	0
12/11/2014	7:34 AM	32.1	32.1	32.1	85	7	WSW	11	WSW	25.6	29.678	0	0
12/11/2014	7:35 AM	32.2	32.2	32.1	85	3	WSW	5	WSW	29.5	29.677	0	0
12/11/2014	7:36 AM	32.2	32.2	32.1	85	6	WSW	10	WSW	26.5	29.678	0	0
12/11/2014	7:37 AM	32.2	32.2	32.2	85	4	SW	7	SW	28.3	29.68	0	0
12/11/2014	7:38 AM	32.2	32.2	32.2	85	5	SW	8	SW	27.3	29.679	0	0
12/11/2014	7:39 AM	32.2	32.3	32.2	84	4	WSW	10	WSW	28.3	29.679	0	0
12/11/2014	7:40 AM	32.2	32.3	32.2	84	6	SW	7	SW	26.5	29.682	0	0
12/11/2014	7:41 AM	32.3	32.3	32.2	84	6	SW	10	WNW	26.6	29.681	0	0
12/11/2014	7:42 AM	32.3	32.3	32.2	84	4	W	8	W	28.4	29.683	0	0
12/11/2014	7:43 AM	32.3	32.3	32.3	84	5	WSW	9	SW	27.4	29.681	0	0
12/11/2014	7:44 AM	32.3	32.3	32.3	84	4	W	8	WNW	28.4	29.681	0	0
12/11/2014	7:45 AM	32.3	32.3	32.3	85	4	SW	7	WSW	28.4	29.683	0	0
12/11/2014	7:46 AM	32.3	32.3	32.3	84	4	SW	9	SW	28.4	29.684	0	0
12/11/2014	7:47 AM	32.3	32.3	32.3	84	4	SW	7	WNW	28.4	29.684	0	0
12/11/2014	7:48 AM	32.3	32.3	32.3	85	4	WSW	6	W	28.4	29.685	0	0
12/11/2014	7:49 AM	32.3	32.3	32.3	85	4	WSW	15	WNW	28.4	29.686	0	0
12/11/2014	7:50 AM	32.3	32.3	32.3	85	7	SW	12	WSW	25.9	29.686	0	0
12/11/2014	7:51 AM	32.3	32.3	32.2	84	10	WSW	15	WSW	24.1	29.687	0	0
12/11/2014	7:52 AM	32.2	32.2	32.2	84	5	WSW	12	W	27.3	29.688	0	0
12/11/2014	7:53 AM	32.2	32.2	32.2	84	6	W	11	WSW	26.5	29.688	0	0
12/11/2014	7:54 AM	32.2	32.2	32.2	84	5	SW	9	WSW	27.3	29.687	0	0
12/11/2014	7:55 AM	32.2	32.3	32.2	84	7	SW	13	WSW	25.7	29.689	0	0
12/11/2014	7:56 AM	32.3	32.3	32.3	84	5	W	8	W	27.4	29.689	0	0
12/11/2014	7:57 AM	32.3	32.3	32.3	84	7	W	10	WSW	25.9	29.688	0	0
12/11/2014	7:58 AM	32.3	32.4	32.3	85	4	W	6	W	28.4	29.689	0	0
12/11/2014	7:59 AM	32.4	32.4	32.4	85	3	W	9	SW	29.8	29.69	0	0
12/11/2014	8:00 AM	32.5	32.5	32.5	85	4	W	8	W	28.7	29.69	0	0
12/11/2014	8:01 AM	32.5	32.5	32.5	84	4	WSW	9	SW	28.7	29.69	0	0
12/11/2014	8:02 AM	32.5	32.5	32.5	84	7	WSW	11	WSW	26.1	29.689	0	0
12/11/2014	8:03 AM	32.5	32.5	32.5	83	4	WSW	8	W	28.7	29.688	0	0
12/11/2014	8:04 AM	32.5	32.5	32.5	84	4	WSW	10	WSW	28.7	29.689	0	0
12/11/2014	8:05 AM	32.5	32.5	32.5	84	5	SW	10	WSW	27.7	29.69	0	0

Date	Time	Temp Out	Hi Temp	Low Temp	Out Hum	Wind Speed	Wind Dir	Hi Speed	Hi Dir	Wind Chill	Bar	Rain	Rain Rate
12/11/2014	8:06 AM	32.6	32.6	32.5	83	7	WSW	10	W	26.2	29.689	0	0
12/11/2014	8:07 AM	32.6	32.6	32.6	83	8	WSW	11	SW	25.6	29.691	0	0
12/11/2014	8:08 AM	32.6	32.6	32.6	83	5	SW	12	SW	27.8	29.691	0	0
12/11/2014	8:09 AM	32.7	32.7	32.6	83	4	WSW	8	W	28.9	29.691	0	0
12/11/2014	8:10 AM	32.7	32.7	32.7	83	5	W	10	WSW	27.9	29.692	0	0
12/11/2014	8:11 AM	32.7	32.8	32.7	83	4	WSW	8	WSW	28.9	29.693	0	0
12/11/2014	8:12 AM	32.8	32.8	32.7	82	5	WSW	8	WSW	28	29.693	0	0
12/11/2014	8:13 AM	32.8	32.8	32.8	82	7	SW	13	SW	26.5	29.692	0	0
12/11/2014	8:14 AM	32.8	32.8	32.8	82	6	SW	11	SW	27.2	29.692	0	0
12/11/2014	8:15 AM	32.8	32.8	32.7	82	5	WSW	9	WSW	28	29.695	0	0
12/11/2014	8:16 AM	32.8	32.8	32.7	82	4	SW	6	SW	29	29.695	0	0
12/11/2014	8:17 AM	32.8	32.8	32.8	82	7	WSW	12	SW	26.5	29.695	0	0
12/11/2014	8:18 AM	32.8	32.8	32.8	82	4	W	8	WSW	29	29.696	0	0
12/11/2014	8:19 AM	32.9	32.9	32.8	82	6	WSW	9	SW	27.3	29.695	0	0
12/11/2014	8:20 AM	32.9	32.9	32.9	81	5	WSW	10	WSW	28.1	29.697	0	0
12/11/2014	8:21 AM	33	33	32.9	82	4	WSW	10	W	29.2	29.697	0	0
12/11/2014	8:22 AM	33.1	33.1	33	81	6	WSW	10	WSW	27.5	29.696	0	0
12/11/2014	8:23 AM	33.2	33.2	33.2	80	8	W	12	W	26.3	29.698	0	0
12/11/2014	8:24 AM	33.3	33.3	33.2	80	5	WSW	10	W	28.6	29.696	0	0
12/11/2014	8:25 AM	33.3	33.4	33.3	80	7	WSW	15	W	27.1	29.694	0	0
12/11/2014	8:26 AM	33.4	33.5	33.4	80	4	WSW	9	WSW	29.7	29.695	0	0
12/11/2014	8:27 AM	33.5	33.5	33.5	80	5	WSW	10	W	28.8	29.696	0	0
12/11/2014	8:28 AM	33.6	33.6	33.5	79	8	WSW	12	WNW	26.8	29.696	0	0
12/11/2014	8:29 AM	33.7	33.7	33.6	78	5	SW	9	SW	29.1	29.697	0	0
12/11/2014	8:30 AM	33.7	33.7	33.7	79	4	WSW	9	WSW	30	29.696	0	0
12/11/2014	8:31 AM	33.7	33.7	33.7	78	8	SW	17	WSW	26.9	29.697	0	0
12/11/2014	8:32 AM	33.8	33.8	33.7	78	7	SW	12	WSW	27.7	29.696	0	0
12/11/2014	8:33 AM	33.9	33.9	33.8	78	4	SW	8	WSW	30.3	29.697	0	0
12/11/2014	8:34 AM	33.9	33.9	33.9	78	2	SW	5	SW	33.1	29.698	0	0
12/11/2014	8:35 AM	33.9	33.9	33.9	78	5	W	9	WSW	29.3	29.697	0	0
12/11/2014	8:36 AM	34	34	33.9	78	4	WSW	8	WSW	30.4	29.698	0	0
12/11/2014	8:37 AM	34	34	34	78	2	WSW	7	SW	33.2	29.699	0	0
12/11/2014	8:38 AM	34	34	33.9	77	5	SW	8	SW	29.4	29.698	0	0
12/11/2014	8:39 AM	33.9	34	33.9	77	7	SW	12	WSW	27.8	29.699	0	0
12/11/2014	8:40 AM	33.9	33.9	33.9	77	4	SW	6	W	30.3	29.698	0	0
12/11/2014	8:41 AM	33.8	33.9	33.8	77	6	WSW	10	WSW	28.4	29.698	0	0
12/11/2014	8:42 AM	33.8	33.8	33.8	76	7	W	14	W	27.7	29.699	0	0
12/11/2014	8:43 AM	33.8	33.8	33.8	76	5	WSW	8	WSW	29.2	29.701	0	0
12/11/2014	8:44 AM	33.8	33.8	33.8	77	3	WSW	6	WSW	31.4	29.701	0	0
12/11/2014	8:45 AM	33.8	33.9	33.8	78	4	WSW	8	W	30.2	29.702	0	0
12/11/2014	8:46 AM	33.9	33.9	33.9	78	4	WNW	9	SW	30.3	29.704	0	0
12/11/2014	8:47 AM	33.9	33.9	33.9	78	3	WSW	7	W	31.5	29.703	0	0
12/11/2014	8:48 AM	33.9	33.9	33.9	77	7	W	13	W	27.8	29.706	0	0
12/11/2014	8:49 AM	33.9	33.9	33.9	77	7	SW	10	SW	27.8	29.705	0	0
12/11/2014	8:50 AM	33.9	33.9	33.9	77	4	WSW	7	WSW	30.3	29.708	0	0
12/11/2014	8:51 AM	33.9	33.9	33.8	77	6	WSW	10	WSW	28.5	29.705	0	0
12/11/2014	8:52 AM	33.9	33.9	33.8	77	9	SW	12	SSW	26.6	29.707	0	0
12/11/2014	8:53 AM	33.8	33.8	33.8	75	7	SW	11	WSW	27.7	29.707	0	0
12/11/2014	8:54 AM	33.7	33.7	33.7	76	6	W	10	WSW	28.3	29.707	0	0
12/11/2014	8:55 AM	33.7	33.7	33.7	76	7	WSW	13	WSW	27.5	29.709	0	0
12/11/2014	8:56 AM	33.7	33.7	33.7	77	3	W	6	W	31.2	29.71	0	0
12/11/2014	8:57 AM	33.7	33.7	33.7	77	7	WSW	12	WSW	27.5	29.71	0	0
12/11/2014	8:58 AM	33.7	33.7	33.7	76	6	WSW	10	WSW	28.3	29.709	0	0
12/11/2014	8:59 AM	33.7	33.7	33.7	76	6	WSW	13	WSW	28.3	29.708	0	0
12/11/2014	9:00 AM	33.7	33.7	33.7	76	4	WSW	8	W	30	29.709	0	0
12/11/2014	9:01 AM	33.7	33.7	33.7	77	4	WSW	6	W	30	29.709	0	0
12/11/2014	9:02 AM	33.7	33.7	33.7	76	7	W	11	W	27.5	29.709	0	0
12/11/2014	9:03 AM	33.7	33.7	33.7	76	7	W	10	WSW	27.5	29.71	0	0
12/11/2014	9:04 AM	33.7	33.7	33.7	76	5	SW	8	W	29.1	29.71	0	0
12/11/2014	9:05 AM	33.7	33.7	33.6	76	5	SW	8	WSW	29.1	29.71	0	0
12/11/2014	9:06 AM	33.7	33.7	33.6	76	8	W	11	SSW	26.9	29.711	0	0
12/11/2014	9:07 AM	33.6	33.7	33.6	75	8	W	12	W	26.8	29.71	0.01	0
12/11/2014	9:08 AM	33.6	33.6	33.6	75	4	WSW	10	WSW	29.9	29.711	0	0
12/11/2014	9:09 AM	33.7	33.7	33.6	76	3	WSW	7	W	31.2	29.711	0	0
12/11/2014	9:10 AM	33.7	33.7	33.6	77	3	WSW	7	WSW	31.2	29.711	0	0
12/11/2014	9:11 AM	33.7	33.7	33.6	77	4	WSW	9	W	30	29.713	0	0

Date	Time	Temp Out	Hi Temp	Low Temp	Out Hum	Wind Speed	Wind Dir	Hi Speed	Hi Dir	Wind Chill	Bar	Rain	Rain Rate
12/11/2014	9:12 AM	33.7	33.7	33.7	77	5	W	10	W	29.1	29.711	0	0
12/11/2014	9:13 AM	33.7	33.7	33.7	76	6	SW	10	SW	28.3	29.711	0	0
12/11/2014	9:14 AM	33.7	33.7	33.7	76	6	W	9	W	28.3	29.711	0	0
12/11/2014	9:15 AM	33.8	33.8	33.7	77	7	W	10	WNW	27.7	29.71	0	0
12/11/2014	9:16 AM	33.8	33.8	33.7	76	6	WSW	10	W	28.4	29.711	0	0
12/11/2014	9:17 AM	33.8	33.8	33.8	76	5	W	10	W	29.2	29.711	0	0
12/11/2014	9:18 AM	33.8	33.8	33.8	76	7	W	11	W	27.7	29.713	0	0
12/11/2014	9:19 AM	33.8	33.8	33.8	75	5	WSW	9	WSW	29.2	29.713	0	0
12/11/2014	9:20 AM	33.8	33.9	33.8	76	4	WSW	9	WSW	30.2	29.711	0	0
12/11/2014	9:21 AM	33.9	33.9	33.9	76	7	WNW	12	WNW	27.8	29.713	0	0
12/11/2014	9:22 AM	34	34	33.9	76	5	W	10	W	29.4	29.714	0	0
12/11/2014	9:23 AM	34	34	34	74	7	WSW	11	WSW	27.9	29.715	0	0
12/11/2014	9:24 AM	34.1	34.1	34	75	3	WSW	7	WNW	31.7	29.715	0	0
12/11/2014	9:25 AM	34.1	34.1	34.1	76	5	W	10	WSW	29.5	29.716	0	0
12/11/2014	9:26 AM	34.2	34.2	34.1	75	6	WSW	12	WNW	28.9	29.715	0	0
12/11/2014	9:27 AM	34.2	34.2	34.2	75	6	SW	11	WSW	28.9	29.716	0	0
12/11/2014	9:28 AM	34.3	34.3	34.3	75	8	SW	12	SW	27.6	29.717	0	0
12/11/2014	9:29 AM	34.3	34.3	34.3	74	7	W	12	WNW	28.3	29.718	0	0
12/11/2014	9:30 AM	34.3	34.3	34.3	74	6	W	11	SW	29	29.717	0	0
12/11/2014	9:31 AM	34.3	34.3	34.3	74	5	WSW	10	WSW	29.8	29.717	0	0
12/11/2014	9:32 AM	34.3	34.3	34.3	74	5	WSW	8	WSW	29.8	29.717	0	0
12/11/2014	9:33 AM	34.3	34.3	34.3	74	5	W	9	SW	29.8	29.718	0	0
12/11/2014	9:34 AM	34.3	34.3	34.3	74	6	WSW	8	WNW	29	29.717	0	0
12/11/2014	9:35 AM	34.3	34.3	34.3	74	7	W	12	W	28.3	29.719	0	0
12/11/2014	9:36 AM	34.3	34.3	34.3	74	5	WSW	9	W	29.8	29.718	0	0
12/11/2014	9:37 AM	34.3	34.4	34.3	74	5	W	12	W	29.8	29.72	0	0
12/11/2014	9:38 AM	34.4	34.4	34.3	73	7	W	12	SW	28.4	29.72	0	0
12/11/2014	9:39 AM	34.4	34.4	34.3	73	6	W	12	NW	29.1	29.72	0	0
12/11/2014	9:40 AM	34.4	34.4	34.4	73	4	W	9	WNW	30.8	29.72	0	0
12/11/2014	9:41 AM	34.4	34.4	34.4	73	7	W	13	SW	28.4	29.719	0	0
12/11/2014	9:42 AM	34.4	34.4	34.4	73	7	WSW	10	WSW	28.4	29.719	0	0
12/11/2014	9:43 AM	34.4	34.4	34.4	73	5	WSW	8	WSW	29.9	29.719	0	0
12/11/2014	9:44 AM	34.4	34.5	34.4	73	7	W	9	WNW	28.4	29.72	0	0
12/11/2014	9:45 AM	34.5	34.5	34.4	72	6	W	10	W	29.2	29.721	0	0
12/11/2014	9:46 AM	34.5	34.5	34.5	74	5	W	9	W	30	29.723	0	0
12/11/2014	9:47 AM	34.5	34.5	34.5	74	4	W	6	W	31	29.723	0	0
12/11/2014	9:48 AM	34.5	34.5	34.5	73	5	WSW	7	WSW	30	29.724	0	0
12/11/2014	9:49 AM	34.5	34.5	34.5	72	6	WSW	10	W	29.2	29.724	0	0
12/11/2014	9:50 AM	34.5	34.5	34.5	73	5	WSW	12	W	30	29.724	0	0
12/11/2014	9:51 AM	34.5	34.5	34.5	73	4	W	7	W	31	29.723	0	0
12/11/2014	9:52 AM	34.5	34.6	34.5	73	3	WSW	5	SW	32.1	29.724	0	0
12/11/2014	9:53 AM	34.6	34.6	34.6	74	4	WSW	6	WSW	31.1	29.721	0	0
12/11/2014	9:54 AM	34.6	34.6	34.6	73	3	WSW	8	W	32.3	29.724	0	0
12/11/2014	9:55 AM	34.6	34.6	34.6	73	7	WNW	10	WNW	28.6	29.723	0	0
12/11/2014	9:56 AM	34.7	34.7	34.6	73	5	W	10	WNW	30.2	29.722	0	0
12/11/2014	9:57 AM	34.7	34.7	34.7	73	5	W	8	W	30.2	29.721	0	0
12/11/2014	9:58 AM	34.7	34.7	34.7	72	6	W	11	SW	29.4	29.723	0	0
12/11/2014	9:59 AM	34.7	34.7	34.7	73	8	W	11	WNW	28.1	29.724	0	0
12/11/2014	10:00 AM	34.7	34.8	34.7	71	6	WSW	12	SW	29.4	29.722	0	0
12/11/2014	10:01 AM	34.7	34.7	34.7	71	8	WSW	13	SW	28.1	29.723	0	0
12/11/2014	10:02 AM	34.7	34.8	34.7	71	9	WSW	16	WNW	27.6	29.722	0	0
12/11/2014	10:03 AM	34.8	34.8	34.8	72	6	W	10	W	29.6	29.724	0	0
12/11/2014	10:04 AM	34.9	34.9	34.8	72	5	W	8	W	30.5	29.723	0	0
12/11/2014	10:05 AM	35	35	35	71	7	WSW	12	WSW	29.1	29.725	0	0
12/11/2014	10:06 AM	35	35	35	71	5	SW	10	SW	30.6	29.724	0	0
12/11/2014	10:07 AM	35	35.1	35	70	7	WSW	11	WSW	29.1	29.723	0	0
12/11/2014	10:08 AM	35.1	35.1	35.1	70	3	WSW	7	W	32.8	29.721	0	0
12/11/2014	10:09 AM	35.1	35.1	35.1	70	6	WNW	10	WSW	29.9	29.723	0	0
12/11/2014	10:10 AM	35.1	35.2	35.1	71	3	WSW	6	W	32.8	29.724	0	0
12/11/2014	10:11 AM	35.2	35.2	35.2	72	4	W	7	W	31.8	29.724	0	0
12/11/2014	10:12 AM	35.3	35.3	35.2	72	6	W	11	WSW	30.2	29.724	0.01	0
12/11/2014	10:13 AM	35.3	35.3	35.3	71	7	WNW	11	WNW	29.5	29.722	0	0
12/11/2014	10:14 AM	35.3	35.3	35.3	70	7	SW	11	WSW	29.5	29.724	0	0
12/11/2014	10:15 AM	35.3	35.3	35.3	70	7	WNW	11	WNW	29.5	29.724	0	0
12/11/2014	10:16 AM	35.3	35.3	35.3	70	7	WSW	12	WSW	29.5	29.724	0	0
12/11/2014	10:17 AM	35.3	35.4	35.3	69	4	W	10	WSW	31.9	29.722	0	0

Date	Time	Temp Out	Hi Temp	Low Temp	Out Hum	Wind Speed	Wind Dir	Hi Speed	Hi Dir	Wind Chill	Bar	Rain	Rain Rate
12/11/2014	10:18 AM	35.4	35.4	35.4	71	2	W	4	W	34.7	29.722	0	0
12/11/2014	10:19 AM	35.5	35.5	35.4	71	3	SW	6	W	33.3	29.722	0	0
12/11/2014	10:20 AM	35.5	35.5	35.5	70	6	W	11	W	30.4	29.724	0	0
12/11/2014	10:21 AM	35.5	35.6	35.5	69	5	SSW	8	SW	31.2	29.723	0	0
12/11/2014	10:22 AM	35.5	35.5	35.5	69	5	SW	10	SW	31.2	29.724	0	0
12/11/2014	10:23 AM	35.5	35.5	35.5	69	6	WSW	12	WSW	30.4	29.724	0	0
12/11/2014	10:24 AM	35.5	35.5	35.5	69	6	WSW	10	WSW	30.4	29.724	0	0
12/11/2014	10:25 AM	35.5	35.5	35.5	69	4	W	8	WNW	32.1	29.723	0	0
12/11/2014	10:26 AM	35.5	35.6	35.5	71	5	SW	10	NW	31.2	29.724	0	0
12/11/2014	10:27 AM	35.6	35.6	35.6	69	8	WSW	11	SW	29.2	29.725	0	0
12/11/2014	10:28 AM	35.6	35.6	35.5	69	3	WSW	8	W	33.4	29.724	0	0
12/11/2014	10:29 AM	35.6	35.7	35.6	71	5	W	8	WSW	31.3	29.724	0	0
12/11/2014	10:30 AM	35.7	35.7	35.7	70	4	WSW	6	W	32.4	29.723	0	0
12/11/2014	10:31 AM	35.8	35.8	35.7	70	4	WNW	7	W	32.5	29.723	0	0
12/11/2014	10:32 AM	35.9	35.9	35.8	71	7	W	9	W	30.2	29.724	0	0
12/11/2014	10:33 AM	35.9	35.9	35.9	70	6	W	12	WSW	30.9	29.724	0	0
12/11/2014	10:34 AM	35.9	35.9	35.9	69	6	WSW	16	WSW	30.9	29.724	0	0
12/11/2014	10:35 AM	35.9	35.9	35.8	68	10	WSW	19	SW	28.6	29.726	0	0
12/11/2014	10:36 AM	35.7	35.7	35.7	67	7	WSW	15	SW	30	29.725	0	0
12/11/2014	10:37 AM	35.6	35.7	35.6	69	7	SW	11	SSW	29.8	29.725	0	0
12/11/2014	10:38 AM	35.6	35.6	35.6	69	7	W	10	W	29.8	29.725	0	0
12/11/2014	10:39 AM	35.6	35.6	35.6	68	7	WSW	9	W	29.8	29.725	0	0
12/11/2014	10:40 AM	35.6	35.6	35.6	69	7	WSW	12	W	29.8	29.726	0	0
12/11/2014	10:41 AM	35.6	35.6	35.6	69	7	W	10	W	29.8	29.726	0	0
12/11/2014	10:42 AM	35.6	35.6	35.6	68	9	W	14	W	28.7	29.727	0	0
12/11/2014	10:43 AM	35.6	35.6	35.6	68	6	WSW	11	SW	30.5	29.726	0	0
12/11/2014	10:44 AM	35.6	35.6	35.6	68	8	W	12	SW	29.2	29.727	0	0
12/11/2014	10:45 AM	35.6	35.7	35.6	68	6	W	9	WSW	30.5	29.726	0	0
12/11/2014	10:46 AM	35.7	35.7	35.6	69	3	WSW	7	SW	33.5	29.728	0	0
12/11/2014	10:47 AM	35.7	35.7	35.7	69	6	SSW	11	SW	30.6	29.728	0	0
12/11/2014	10:48 AM	35.7	35.7	35.7	69	5	SW	10	SW	31.4	29.727	0	0
12/11/2014	10:49 AM	35.8	35.9	35.8	69	5	WSW	8	WNW	31.5	29.727	0	0
12/11/2014	10:50 AM	36	36	35.9	70	4	W	8	W	32.7	29.727	0	0
12/11/2014	10:51 AM	36.1	36.2	36	70	8	W	11	W	29.8	29.728	0	0
12/11/2014	10:52 AM	36.2	36.3	36.2	69	7	W	11	W	30.6	29.727	0	0
12/11/2014	10:53 AM	36.4	36.5	36.4	69	4	W	7	WSW	33.2	29.726	0	0
12/11/2014	10:54 AM	36.6	36.6	36.5	68	5	W	9	WSW	32.5	29.727	0	0
12/11/2014	10:55 AM	36.6	36.6	36.6	66	9	SW	13	WSW	29.9	29.727	0	0
12/11/2014	10:56 AM	36.6	36.6	36.6	68	6	WSW	13	W	31.7	29.729	0	0
12/11/2014	10:57 AM	36.6	36.6	36.6	66	10	WSW	13	WSW	29.4	29.729	0	0
12/11/2014	10:58 AM	36.6	36.6	36.6	67	7	WSW	11	WSW	31	29.728	0	0
12/11/2014	10:59 AM	36.6	36.6	36.6	67	4	WSW	6	W	33.4	29.729	0	0
12/11/2014	11:00 AM	36.6	36.7	36.6	69	6	W	11	W	31.7	29.727	0	0
12/11/2014	11:01 AM	36.8	36.8	36.7	70	7	WNW	10	WNW	31.3	29.727	0	0
12/11/2014	11:02 AM	36.9	37	36.8	69	6	W	12	WNW	32.1	29.727	0	0
12/11/2014	11:03 AM	37	37.1	37	68	5	W	10	W	32.9	29.727	0	0
12/11/2014	11:04 AM	37.1	37.1	37.1	67	5	W	9	W	33.1	29.726	0	0
12/11/2014	11:05 AM	37.1	37.1	37.1	66	3	WSW	7	WSW	35.1	29.726	0	0
12/11/2014	11:06 AM	37.1	37.1	37	66	4	W	8	W	34	29.727	0	0
12/11/2014	11:07 AM	37.1	37.1	37	67	4	W	8	W	34	29.727	0	0
12/11/2014	11:08 AM	37.1	37.1	37.1	68	6	WSW	9	WSW	32.3	29.726	0	0
12/11/2014	11:09 AM	37.2	37.2	37.1	67	5	W	7	W	33.2	29.727	0	0
12/11/2014	11:10 AM	37.2	37.3	37.2	67	7	W	11	WNW	31.8	29.728	0	0
12/11/2014	11:11 AM	37.3	37.3	37.3	67	7	W	12	WNW	31.9	29.728	0	0
12/11/2014	11:12 AM	37.4	37.4	37.3	68	6	WNW	8	WNW	32.7	29.727	0	0
12/11/2014	11:13 AM	37.5	37.5	37.4	67	8	W	14	WNW	31.5	29.726	0	0
12/11/2014	11:14 AM	37.5	37.6	37.5	66	7	WNW	10	WNW	32.1	29.727	0	0
12/11/2014	11:15 AM	37.6	37.6	37.6	66	8	W	11	NW	31.7	29.728	0	0
12/11/2014	11:16 AM	37.6	37.6	37.6	67	6	WNW	9	WNW	32.9	29.727	0	0
12/11/2014	11:17 AM	37.6	37.6	37.6	67	8	WNW	12	WNW	31.7	29.727	0	0
12/11/2014	11:18 AM	37.7	37.7	37.6	66	8	WNW	15	W	31.8	29.726	0	0
12/11/2014	11:19 AM	37.7	37.7	37.7	66	10	WNW	14	W	30.8	29.729	0	0
12/11/2014	11:20 AM	37.7	37.7	37.7	65	6	SW	14	WNW	33	29.728	0	0
12/11/2014	11:21 AM	37.7	37.7	37.6	65	5	W	9	WNW	33.8	29.728	0	0
12/11/2014	11:22 AM	37.6	37.6	37.6	67	6	WNW	10	NW	32.9	29.726	0	0
12/11/2014	11:23 AM	37.6	37.6	37.6	65	9	WNW	12	WNW	31.1	29.727	0	0

Date	Time	Temp Out	Hi Temp	Low Temp	Out Hum	Wind Speed	Wind Dir	Hi Speed	Hi Dir	Wind Chill	Bar	Rain	Rain Rate
12/11/2014	11:24 AM	37.5	37.5	37.5	65	8	W	11	W	31.5	29.725	0	0
12/11/2014	11:25 AM	37.5	37.5	37.5	65	5	WNW	8	WNW	33.5	29.724	0	0
12/11/2014	11:26 AM	37.5	37.5	37.5	66	4	WNW	10	W	34.4	29.725	0	0
12/11/2014	11:27 AM	37.5	37.5	37.5	66	7	W	11	SW	32.1	29.726	0	0
12/11/2014	11:28 AM	37.4	37.4	37.4	65	5	W	8	W	33.4	29.723	0	0
12/11/2014	11:29 AM	37.3	37.3	37.3	66	5	W	9	WSW	33.3	29.723	0	0
12/11/2014	11:30 AM	37.3	37.3	37.3	67	7	WNW	10	NW	31.9	29.722	0	0
12/11/2014	11:31 AM	37.3	37.3	37.3	67	7	WNW	11	NW	31.9	29.719	0	0
12/11/2014	11:32 AM	37.3	37.3	37.3	66	12	WNW	17	WNW	29.4	29.721	0	0
12/11/2014	11:33 AM	37.3	37.3	37.3	66	5	WNW	11	W	33.3	29.721	0	0
12/11/2014	11:34 AM	37.2	37.3	37.2	67	7	W	11	W	31.8	29.72	0	0
12/11/2014	11:35 AM	37.2	37.2	37.1	66	8	W	11	WNW	31.2	29.721	0	0
12/11/2014	11:36 AM	37.1	37.1	37.1	66	9	WNW	15	W	30.5	29.721	0	0
12/11/2014	11:37 AM	37	37.1	37	66	11	W	15	WNW	29.5	29.721	0	0
12/11/2014	11:38 AM	36.9	37	36.9	65	11	WNW	14	W	29.4	29.72	0	0
12/11/2014	11:39 AM	36.9	36.9	36.8	65	11	W	16	W	29.4	29.719	0	0
12/11/2014	11:40 AM	36.8	36.8	36.8	65	10	W	13	WNW	29.7	29.719	0	0
12/11/2014	11:41 AM	36.7	36.7	36.7	65	7	W	11	WSW	31.2	29.719	0	0
12/11/2014	11:42 AM	36.7	36.7	36.6	66	5	WNW	8	WNW	32.6	29.721	0	0
12/11/2014	11:43 AM	36.6	36.6	36.6	66	5	WNW	9	WSW	32.5	29.72	0	0
12/11/2014	11:44 AM	36.6	36.6	36.6	66	2	WNW	3	WNW	36	29.72	0	0
12/11/2014	11:45 AM	36.6	36.6	36.6	67	5	WNW	10	NW	32.5	29.721	0	0
12/11/2014	11:46 AM	36.6	36.7	36.6	68	6	WNW	11	WNW	31.7	29.722	0	0
12/11/2014	11:47 AM	36.7	36.7	36.7	66	6	W	10	WSW	31.8	29.72	0	0
12/11/2014	11:48 AM	36.7	36.7	36.7	66	6	WNW	10	WNW	31.8	29.72	0	0
12/11/2014	11:49 AM	36.7	36.8	36.7	67	3	WNW	4	WNW	34.6	29.719	0	0
12/11/2014	11:50 AM	36.7	36.7	36.7	67	4	WNW	8	WNW	33.5	29.72	0	0
12/11/2014	11:51 AM	36.8	36.8	36.7	68	4	W	7	WNW	33.6	29.72	0	0
12/11/2014	11:52 AM	36.8	36.8	36.8	66	6	W	11	SW	31.9	29.72	0	0
12/11/2014	11:53 AM	36.7	36.7	36.7	65	6	WSW	9	WSW	31.8	29.72	0	0
12/11/2014	11:54 AM	36.7	36.7	36.7	66	6	WNW	10	WNW	31.8	29.72	0	0
12/11/2014	11:55 AM	36.7	36.7	36.7	66	8	W	12	WNW	30.6	29.718	0	0
12/11/2014	11:56 AM	36.7	36.7	36.7	66	10	W	14	W	29.6	29.723	0	0
12/11/2014	11:57 AM	36.7	36.7	36.6	66	10	W	16	W	29.6	29.718	0	0
12/11/2014	11:58 AM	36.6	36.6	36.6	65	11	W	17	WNW	29	29.722	0	0
12/11/2014	11:59 AM	36.5	36.5	36.4	65	10	W	16	W	29.3	29.721	0	0
12/11/2014	12:00 PM	36.4	36.4	36.4	66	9	WSW	15	W	29.7	29.721	0	0
12/11/2014	12:01 PM	36.3	36.4	36.2	66	9	W	13	W	29.5	29.721	0	0
12/11/2014	12:02 PM	36.1	36.2	36.1	67	7	W	11	WNW	30.4	29.719	0	0
12/11/2014	12:03 PM	36.1	36.1	36.1	67	8	W	14	WNW	29.8	29.72	0	0
12/11/2014	12:04 PM	36.1	36.1	36	68	11	W	14	W	28.4	29.719	0	0
12/11/2014	12:05 PM	36	36	36	69	8	W	11	W	29.7	29.718	0	0
12/11/2014	12:06 PM	36	36	35.9	69	9	W	13	WNW	29.2	29.718	0	0
12/11/2014	12:07 PM	35.9	35.9	35.8	69	11	WNW	15	WSW	28.1	29.72	0	0
12/11/2014	12:08 PM	35.8	35.8	35.8	70	6	W	10	WNW	30.8	29.718	0	0
12/11/2014	12:09 PM	35.8	35.8	35.8	71	9	WNW	13	WNW	28.9	29.718	0	0
12/11/2014	12:10 PM	35.8	35.8	35.8	71	9	WNW	15	NW	28.9	29.719	0	0
12/11/2014	12:11 PM	35.7	35.8	35.7	71	7	W	13	W	30	29.721	0	0
12/11/2014	12:12 PM	35.7	35.8	35.7	71	7	WNW	12	NW	30	29.72	0	0
12/11/2014	12:13 PM	35.8	35.8	35.8	72	7	W	12	W	30.1	29.722	0	0
12/11/2014	12:14 PM	35.9	35.9	35.8	72	6	WSW	9	WSW	30.9	29.723	0	0
12/11/2014	12:15 PM	35.9	35.9	35.9	71	9	W	13	W	29.1	29.721	0	0
12/11/2014	12:16 PM	35.9	36	35.9	72	10	W	17	W	28.6	29.723	0	0
12/11/2014	12:17 PM	35.9	36	35.9	71	10	W	13	W	28.6	29.723	0	0
12/11/2014	12:18 PM	35.9	35.9	35.9	70	9	WSW	13	W	29.1	29.721	0	0
12/11/2014	12:19 PM	35.8	35.8	35.8	71	9	WSW	14	WSW	28.9	29.722	0	0
12/11/2014	12:20 PM	35.7	35.8	35.7	71	6	W	10	NW	30.6	29.723	0	0
12/11/2014	12:21 PM	35.7	35.8	35.7	72	7	W	12	W	30	29.724	0	0
12/11/2014	12:22 PM	35.9	35.9	35.8	72	10	W	15	W	28.6	29.722	0	0
12/11/2014	12:23 PM	36	36.1	35.9	73	5	W	13	WNW	31.8	29.722	0	0
12/11/2014	12:24 PM	36.2	36.3	36.1	73	4	SW	7	WNW	32.9	29.722	0	0
12/11/2014	12:25 PM	36.4	36.5	36.4	73	6	W	12	W	31.5	29.722	0	0
12/11/2014	12:26 PM	36.6	36.7	36.5	71	6	WNW	11	W	31.7	29.722	0	0
12/11/2014	12:27 PM	36.8	36.9	36.8	72	9	WNW	14	W	30.2	29.722	0	0
12/11/2014	12:28 PM	37.1	37.1	37	70	5	W	9	WNW	33.1	29.72	0	0
12/11/2014	12:29 PM	37.3	37.3	37.2	70	7	W	12	W	31.9	29.721	0	0

Date	Time	Temp Out	Hi Temp	Low Temp	Out Hum	Wind Speed	Wind Dir	Hi Speed	Hi Dir	Wind Chill	Bar	Rain	Rain Rate
12/11/2014	12:30 PM	37.4	37.4	37.4	69	6	WSW	8	WSW	32.7	29.721	0	0
12/11/2014	12:31 PM	37.4	37.5	37.4	69	6	SW	8	WNW	32.7	29.723	0	0
12/11/2014	12:32 PM	37.4	37.4	37.4	69	8	SW	15	SW	31.4	29.721	0	0
12/11/2014	12:33 PM	37.3	37.4	37.1	68	10	WSW	14	SW	30.3	29.721	0	0
12/11/2014	12:34 PM	37	37.1	37	68	7	W	9	WSW	31.5	29.721	0	0
12/11/2014	12:35 PM	37	37	36.9	69	8	W	10	WSW	30.9	29.721	0	0
12/11/2014	12:36 PM	37	37	36.9	69	7	W	16	SW	31.5	29.72	0	0
12/11/2014	12:37 PM	37	37	37	69	9	W	14	WNW	30.4	29.719	0	0
12/11/2014	12:38 PM	37.1	37.1	37	69	7	WSW	10	WSW	31.6	29.718	0	0
12/11/2014	12:39 PM	37.2	37.2	37.1	68	7	W	10	W	31.8	29.719	0	0
12/11/2014	12:40 PM	37.3	37.3	37.2	69	8	WNW	15	W	31.3	29.72	0	0
12/11/2014	12:41 PM	37.4	37.4	37.4	68	9	W	17	W	30.9	29.72	0	0
12/11/2014	12:42 PM	37.5	37.5	37.4	65	7	W	14	WNW	32.1	29.717	0	0
12/11/2014	12:43 PM	37.5	37.5	37.4	64	9	WSW	13	WSW	31	29.721	0	0
12/11/2014	12:44 PM	37.4	37.4	37.4	64	7	SW	12	WNW	32	29.718	0	0
12/11/2014	12:45 PM	37.4	37.4	37.3	64	7	WSW	12	SSW	32	29.72	0	0
12/11/2014	12:46 PM	37.1	37.2	37.1	63	9	WSW	12	SW	30.5	29.719	0	0
12/11/2014	12:47 PM	37	37	36.9	63	8	WSW	11	SW	30.9	29.721	0	0
12/11/2014	12:48 PM	36.8	36.9	36.8	64	9	W	12	WSW	30.2	29.72	0	0
12/11/2014	12:49 PM	36.7	36.8	36.7	64	8	WSW	12	WNW	30.6	29.717	0	0
12/11/2014	12:50 PM	36.6	36.6	36.5	64	7	W	12	SW	31	29.721	0	0
12/11/2014	12:51 PM	36.5	36.5	36.5	65	7	W	13	W	30.9	29.719	0	0
12/11/2014	12:52 PM	36.5	36.5	36.4	65	5	W	9	WNW	32.4	29.719	0	0
12/11/2014	12:53 PM	36.5	36.5	36.4	66	6	WSW	12	W	31.6	29.719	0	0
12/11/2014	12:54 PM	36.5	36.5	36.5	66	5	WSW	10	WSW	32.4	29.72	0	0
12/11/2014	12:55 PM	36.4	36.4	36.4	64	11	W	13	SW	28.7	29.721	0	0
12/11/2014	12:56 PM	36.4	36.4	36.4	64	8	WNW	12	WNW	30.2	29.72	0	0
12/11/2014	12:57 PM	36.4	36.4	36.4	65	9	W	13	W	29.7	29.721	0	0
12/11/2014	12:58 PM	36.4	36.4	36.4	64	8	W	11	W	30.2	29.722	0	0
12/11/2014	12:59 PM	36.4	36.5	36.4	64	5	W	9	SW	32.2	29.721	0	0
12/11/2014	1:00 PM	36.5	36.6	36.5	66	6	W	10	WSW	31.6	29.72	0	0
12/11/2014	1:01 PM	36.6	36.6	36.6	65	7	WSW	14	W	31	29.721	0	0
12/11/2014	1:02 PM	36.7	36.7	36.7	65	7	SW	12	SW	31.2	29.721	0	0
12/11/2014	1:03 PM	36.7	36.7	36.6	65	6	SW	9	WSW	31.8	29.721	0	0
12/11/2014	1:04 PM	36.6	36.7	36.6	66	5	SW	10	W	32.5	29.722	0	0
12/11/2014	1:05 PM	36.6	36.7	36.6	65	10	WSW	15	WSW	29.4	29.723	0	0
12/11/2014	1:06 PM	36.7	36.7	36.7	65	7	SW	10	SW	31.2	29.722	0	0
12/11/2014	1:07 PM	36.7	36.7	36.7	65	7	WSW	11	SW	31.2	29.721	0	0
12/11/2014	1:08 PM	36.7	36.7	36.7	66	9	WSW	17	WNW	30	29.724	0	0
12/11/2014	1:09 PM	36.6	36.7	36.6	65	9	SW	12	W	29.9	29.72	0	0
12/11/2014	1:10 PM	36.6	36.6	36.6	65	5	W	11	WSW	32.5	29.721	0	0
12/11/2014	1:11 PM	36.5	36.5	36.5	65	8	WSW	11	W	30.3	29.724	0	0
12/11/2014	1:12 PM	36.5	36.5	36.5	65	7	WSW	13	W	30.9	29.721	0	0
12/11/2014	1:13 PM	36.4	36.5	36.4	65	8	WSW	13	SW	30.2	29.723	0	0
12/11/2014	1:14 PM	36.4	36.4	36.4	66	6	WSW	9	W	31.5	29.72	0	0
12/11/2014	1:15 PM	36.4	36.4	36.4	66	7	WSW	11	W	30.8	29.722	0	0
12/11/2014	1:16 PM	36.4	36.4	36.4	66	6	SW	10	SSW	31.5	29.72	0	0
12/11/2014	1:17 PM	36.4	36.4	36.4	66	4	SW	8	WSW	33.2	29.721	0	0
12/11/2014	1:18 PM	36.4	36.4	36.4	66	4	SW	8	WSW	33.2	29.72	0	0
12/11/2014	1:19 PM	36.4	36.4	36.4	67	7	SW	10	SW	30.8	29.721	0	0
12/11/2014	1:20 PM	36.4	36.4	36.4	66	6	SW	14	SW	31.5	29.72	0	0
12/11/2014	1:21 PM	36.4	36.4	36.4	67	5	WSW	9	W	32.2	29.721	0	0
12/11/2014	1:22 PM	36.4	36.4	36.3	66	8	SW	12	WSW	30.2	29.721	0	0
12/11/2014	1:23 PM	36.3	36.3	36.3	67	7	W	10	SW	30.7	29.72	0	0
12/11/2014	1:24 PM	36.3	36.3	36.3	67	6	WSW	12	WNW	31.4	29.72	0	0
12/11/2014	1:25 PM	36.4	36.4	36.4	67	4	WSW	9	W	33.2	29.721	0	0
12/11/2014	1:26 PM	36.4	36.4	36.4	67	5	W	7	W	32.2	29.719	0	0
12/11/2014	1:27 PM	36.4	36.4	36.4	68	6	W	9	WSW	31.5	29.72	0	0
12/11/2014	1:28 PM	36.5	36.5	36.4	67	5	W	10	WSW	32.4	29.72	0	0
12/11/2014	1:29 PM	36.5	36.5	36.5	67	4	WSW	9	WSW	33.3	29.721	0	0
12/11/2014	1:30 PM	36.5	36.5	36.5	68	4	WSW	10	WSW	33.3	29.722	0	0
12/11/2014	1:31 PM	36.5	36.5	36.5	67	8	SW	12	SW	30.3	29.722	0	0
12/11/2014	1:32 PM	36.5	36.5	36.4	67	8	SW	14	SSW	30.3	29.723	0	0
12/11/2014	1:33 PM	36.4	36.4	36.4	68	5	W	14	SSW	32.2	29.722	0	0
12/11/2014	1:34 PM	36.4	36.4	36.4	68	9	SW	13	WSW	29.7	29.722	0	0
12/11/2014	1:35 PM	36.4	36.4	36.4	68	10	WSW	15	W	29.2	29.724	0	0

Date	Time	Temp Out	Hi Temp	Low Temp	Out Hum	Wind Speed	Wind Dir	Hi Speed	Hi Dir	Wind Chill	Bar	Rain	Rain Rate
12/11/2014	1:36 PM	36.4	36.4	36.4	68	5	SW	9	SW	32.2	29.723	0	0
12/11/2014	1:37 PM	36.4	36.4	36.4	69	7	SW	10	W	30.8	29.723	0	0
12/11/2014	1:38 PM	36.4	36.4	36.4	69	7	WSW	10	W	30.8	29.723	0	0
12/11/2014	1:39 PM	36.5	36.5	36.4	70	5	WSW	11	W	32.4	29.724	0	0
12/11/2014	1:40 PM	36.6	36.6	36.5	69	6	WSW	10	WSW	31.7	29.724	0	0
12/11/2014	1:41 PM	36.6	36.6	36.6	68	6	SW	7	W	31.7	29.724	0	0
12/11/2014	1:42 PM	36.6	36.6	36.6	67	6	SSW	9	SW	31.7	29.724	0	0
12/11/2014	1:43 PM	36.6	36.6	36.6	68	5	SW	11	SW	32.5	29.723	0	0
12/11/2014	1:44 PM	36.6	36.6	36.6	69	3	SW	5	SW	34.5	29.724	0	0
12/11/2014	1:45 PM	36.6	36.6	36.6	70	5	SW	9	SW	32.5	29.725	0	0
12/11/2014	1:46 PM	36.6	36.6	36.6	70	6	SW	8	SW	31.7	29.725	0	0
12/11/2014	1:47 PM	36.6	36.6	36.6	69	7	SW	9	W	31	29.725	0	0
12/11/2014	1:48 PM	36.6	36.6	36.6	69	5	SW	11	SW	32.5	29.725	0	0
12/11/2014	1:49 PM	36.6	36.6	36.6	69	6	SSW	10	SW	31.7	29.725	0	0
12/11/2014	1:50 PM	36.6	36.6	36.5	69	8	SW	13	SSW	30.4	29.726	0	0
12/11/2014	1:51 PM	36.5	36.5	36.4	69	8	WSW	11	WSW	30.3	29.727	0	0
12/11/2014	1:52 PM	36.4	36.4	36.4	69	8	WSW	12	W	30.2	29.727	0	0
12/11/2014	1:53 PM	36.4	36.4	36.4	69	8	SW	12	SW	30.2	29.728	0	0
12/11/2014	1:54 PM	36.4	36.4	36.4	69	8	WSW	14	WSW	30.2	29.727	0	0
12/11/2014	1:55 PM	36.3	36.3	36.3	69	8	SW	12	WSW	30.1	29.729	0	0
12/11/2014	1:56 PM	36.2	36.2	36.2	69	9	WSW	13	SSW	29.4	29.729	0	0
12/11/2014	1:57 PM	36.2	36.2	36.2	69	8	SW	12	W	30	29.728	0	0
12/11/2014	1:58 PM	36.2	36.2	36.1	70	5	SW	9	SSW	32	29.729	0	0
12/11/2014	1:59 PM	36.2	36.2	36.2	70	3	SW	6	WSW	34.1	29.728	0	0
12/11/2014	2:00 PM	36.2	36.2	36.2	70	6	WSW	11	WSW	31.2	29.73	0	0
12/11/2014	2:01 PM	36.2	36.2	36.2	70	8	WSW	14	W	30	29.729	0	0
12/11/2014	2:02 PM	36.2	36.2	36.2	70	8	SW	17	SW	30	29.728	0	0
12/11/2014	2:03 PM	36.2	36.2	36.2	70	8	SW	14	WSW	30	29.729	0	0
12/11/2014	2:04 PM	36.2	36.2	36.2	69	7	SW	13	SW	30.6	29.73	0	0
12/11/2014	2:05 PM	36.2	36.2	36.2	69	6	SW	12	SW	31.2	29.73	0	0
12/11/2014	2:06 PM	36.2	36.2	36.2	69	7	SW	12	SW	30.6	29.731	0	0
12/11/2014	2:07 PM	36.2	36.2	36.1	69	6	WSW	12	WSW	31.2	29.731	0	0
12/11/2014	2:08 PM	36.2	36.2	36.2	70	6	SW	9	SW	31.2	29.73	0	0
12/11/2014	2:09 PM	36.2	36.2	36.2	70	6	SW	10	SW	31.2	29.732	0	0
12/11/2014	2:10 PM	36.2	36.3	36.2	70	4	WSW	9	SW	32.9	29.733	0	0
12/11/2014	2:11 PM	36.3	36.4	36.3	70	6	W	10	WSW	31.4	29.732	0	0
12/11/2014	2:12 PM	36.4	36.4	36.4	69	6	WSW	8	W	31.5	29.732	0	0
12/11/2014	2:13 PM	36.4	36.4	36.4	69	6	SW	10	SW	31.5	29.736	0	0
12/11/2014	2:14 PM	36.4	36.5	36.4	69	5	WSW	10	W	32.2	29.733	0	0
12/11/2014	2:15 PM	36.5	36.5	36.4	70	4	WSW	9	SW	33.3	29.734	0	0
12/11/2014	2:16 PM	36.6	36.6	36.5	69	6	W	10	W	31.7	29.735	0	0
12/11/2014	2:17 PM	36.6	36.6	36.5	68	6	WSW	11	WNW	31.7	29.735	0	0
12/11/2014	2:18 PM	36.5	36.6	36.5	68	7	SSW	12	SW	30.9	29.735	0	0
12/11/2014	2:19 PM	36.5	36.5	36.5	68	5	WSW	10	WSW	32.4	29.734	0	0
12/11/2014	2:20 PM	36.5	36.5	36.4	68	4	WSW	8	WSW	33.3	29.734	0	0
12/11/2014	2:21 PM	36.5	36.5	36.4	69	6	WSW	9	SSW	31.6	29.735	0	0
12/11/2014	2:22 PM	36.5	36.5	36.5	69	6	SW	9	WSW	31.6	29.734	0	0
12/11/2014	2:23 PM	36.5	36.5	36.4	69	6	SW	11	SW	31.6	29.735	0	0
12/11/2014	2:24 PM	36.4	36.5	36.4	69	5	SSW	10	W	32.2	29.736	0	0
12/11/2014	2:25 PM	36.4	36.4	36.4	69	6	SW	9	WSW	31.5	29.734	0	0
12/11/2014	2:26 PM	36.4	36.4	36.3	69	4	WSW	8	W	33.2	29.735	0	0
12/11/2014	2:27 PM	36.4	36.4	36.4	70	8	SW	12	SW	30.2	29.734	0	0
12/11/2014	2:28 PM	36.4	36.4	36.3	70	7	SW	14	WSW	30.8	29.733	0	0
12/11/2014	2:29 PM	36.3	36.3	36.3	69	7	SW	11	WSW	30.7	29.735	0	0
12/11/2014	2:30 PM	36.3	36.3	36.3	70	6	SW	9	SW	31.4	29.734	0	0
12/11/2014	2:31 PM	36.3	36.3	36.3	70	7	WSW	12	WNW	30.7	29.737	0	0
12/11/2014	2:32 PM	36.3	36.3	36.3	69	7	SW	10	SW	30.7	29.735	0	0
12/11/2014	2:33 PM	36.3	36.4	36.3	70	6	SW	8	WSW	31.4	29.735	0	0
12/11/2014	2:34 PM	36.4	36.4	36.3	70	7	SW	11	WSW	30.8	29.735	0	0
12/11/2014	2:35 PM	36.4	36.4	36.4	70	4	SW	6	SW	33.2	29.735	0	0
12/11/2014	2:36 PM	36.4	36.4	36.4	69	7	SW	10	SW	30.8	29.733	0	0
12/11/2014	2:37 PM	36.4	36.4	36.4	69	6	SW	8	WSW	31.5	29.735	0	0
12/11/2014	2:38 PM	36.4	36.4	36.4	70	4	SW	9	SW	33.2	29.734	0	0
12/11/2014	2:39 PM	36.4	36.4	36.4	70	3	WSW	6	SW	34.3	29.734	0	0
12/11/2014	2:40 PM	36.4	36.4	36.4	70	1	SW	3	SW	36.4	29.735	0	0
12/11/2014	2:41 PM	36.4	36.4	36.4	71	1	SW	2	SW	36.4	29.735	0	0

Date	Time	Temp Out	Hi Temp	Low Temp	Out Hum	Wind Speed	Wind Dir	Hi Speed	Hi Dir	Wind Chill	Bar	Rain	Rain Rate
12/11/2014	2:42 PM	36.4	36.5	36.4	71	2	SW	4	W	35.8	29.737	0	0
12/11/2014	2:43 PM	36.5	36.5	36.5	70	3	WSW	5	WSW	34.4	29.737	0	0
12/11/2014	2:44 PM	36.5	36.5	36.5	70	3	WSW	8	W	34.4	29.737	0	0
12/11/2014	2:45 PM	36.5	36.5	36.5	70	4	SW	9	WSW	33.3	29.738	0	0
12/11/2014	2:46 PM	36.5	36.5	36.5	70	2	SW	4	WSW	35.9	29.739	0	0
12/11/2014	2:47 PM	36.5	36.5	36.5	69	6	SW	8	SW	31.6	29.738	0	0
12/11/2014	2:48 PM	36.5	36.5	36.4	69	6	SW	9	SW	31.6	29.739	0	0
12/11/2014	2:49 PM	36.4	36.4	36.4	69	7	WSW	12	SW	30.8	29.74	0	0
12/11/2014	2:50 PM	36.4	36.4	36.4	68	6	WSW	10	WSW	31.5	29.74	0	0
12/11/2014	2:51 PM	36.4	36.4	36.4	69	7	WSW	13	WNW	30.8	29.741	0	0
12/11/2014	2:52 PM	36.4	36.4	36.4	69	6	WSW	10	WSW	31.5	29.74	0	0
12/11/2014	2:53 PM	36.4	36.4	36.3	68	4	WSW	8	WSW	33.2	29.741	0	0
12/11/2014	2:54 PM	36.4	36.4	36.3	68	5	WSW	9	WSW	32.2	29.742	0	0
12/11/2014	2:55 PM	36.4	36.4	36.4	69	4	SW	8	SW	33.2	29.742	0	0
12/11/2014	2:56 PM	36.4	36.4	36.4	68	6	SW	9	SW	31.5	29.741	0	0
12/11/2014	2:57 PM	36.3	36.4	36.3	69	5	WSW	9	WSW	32.1	29.742	0	0
12/11/2014	2:58 PM	36.4	36.4	36.3	69	5	SW	10	W	32.2	29.742	0	0
12/11/2014	2:59 PM	36.4	36.4	36.4	69	6	WSW	10	WSW	31.5	29.743	0	0
12/11/2014	3:00 PM	36.4	36.4	36.4	67	2	S	7	SW	35.8	29.741	0	0
12/11/2014	3:01 PM	36.4	36.4	36.4	68	6	SW	8	W	31.5	29.742	0	0
12/11/2014	3:02 PM	36.4	36.4	36.4	68	5	WSW	9	W	32.2	29.744	0	0
12/11/2014	3:03 PM	36.4	36.4	36.4	68	4	WSW	8	WSW	33.2	29.742	0	0
12/11/2014	3:04 PM	36.4	36.5	36.4	67	6	WSW	11	W	31.5	29.742	0	0
12/11/2014	3:05 PM	36.5	36.5	36.4	67	6	WSW	8	WSW	31.6	29.744	0	0
12/11/2014	3:06 PM	36.5	36.5	36.5	67	4	WSW	7	WSW	33.3	29.744	0	0
12/11/2014	3:07 PM	36.5	36.5	36.5	67	5	WSW	9	SW	32.4	29.743	0	0
12/11/2014	3:08 PM	36.5	36.5	36.5	67	6	W	11	W	31.6	29.744	0	0
12/11/2014	3:09 PM	36.5	36.6	36.5	66	6	WSW	10	W	31.6	29.742	0	0
12/11/2014	3:10 PM	36.6	36.6	36.5	66	4	WSW	9	W	33.4	29.743	0	0
12/11/2014	3:11 PM	36.6	36.6	36.6	66	7	WSW	10	WNW	31	29.742	0	0
12/11/2014	3:12 PM	36.6	36.6	36.6	66	4	SW	8	WSW	33.4	29.745	0	0
12/11/2014	3:13 PM	36.6	36.6	36.6	65	6	SW	10	WSW	31.7	29.744	0	0
12/11/2014	3:14 PM	36.6	36.6	36.6	65	8	SSW	13	SSW	30.4	29.745	0	0
12/11/2014	3:15 PM	36.6	36.7	36.6	65	4	SW	7	WSW	33.4	29.745	0	0
12/11/2014	3:16 PM	36.7	36.7	36.6	65	6	SW	10	WSW	31.8	29.745	0	0
12/11/2014	3:17 PM	36.7	36.7	36.6	65	4	WSW	7	WSW	33.5	29.745	0	0
12/11/2014	3:18 PM	36.7	36.7	36.7	66	4	WSW	8	WSW	33.5	29.743	0	0
12/11/2014	3:19 PM	36.7	36.7	36.7	65	7	WSW	11	WSW	31.2	29.744	0	0
12/11/2014	3:20 PM	36.7	36.7	36.7	65	6	WSW	10	WSW	31.8	29.744	0	0
12/11/2014	3:21 PM	36.7	36.7	36.7	65	3	WSW	8	WSW	34.6	29.744	0	0
12/11/2014	3:22 PM	36.8	36.8	36.7	66	2	WSW	4	W	36.2	29.745	0	0
12/11/2014	3:23 PM	36.8	36.8	36.8	65	4	WSW	7	WSW	33.6	29.744	0	0
12/11/2014	3:24 PM	36.8	36.8	36.8	65	2	WSW	4	WSW	36.2	29.745	0	0
12/11/2014	3:25 PM	36.8	36.8	36.8	65	2	WSW	4	WSW	36.2	29.744	0	0
12/11/2014	3:26 PM	36.8	36.9	36.8	65	2	WSW	5	WSW	36.2	29.744	0	0
12/11/2014	3:27 PM	36.9	36.9	36.8	65	2	W	4	W	36.4	29.745	0	0
12/11/2014	3:28 PM	36.9	36.9	36.9	65	4	W	10	W	33.7	29.744	0	0
12/11/2014	3:29 PM	36.9	36.9	36.9	65	2	W	6	W	36.4	29.745	0	0
12/11/2014	3:30 PM	36.9	36.9	36.9	63	6	WSW	9	WSW	32.1	29.746	0	0

Date	Time	Temp Out	Hi Temp	Low Temp	Out Hum	Wind Speed	Wind Dir	Hi Speed	Hi Dir	Wind Chill	Bar	Rain	Rain Rate
12/12/2014	7:00 AM	33.7	33.7	33.7	66	7	NW	11	NW	27.5	29.928	0	0
12/12/2014	7:01 AM	33.7	33.7	33.6	66	8	WNW	12	WNW	26.9	29.929	0	0
12/12/2014	7:02 AM	33.7	33.7	33.6	66	6	WNW	9	WNW	28.3	29.929	0	0
12/12/2014	7:03 AM	33.7	33.7	33.7	66	6	WNW	10	NW	28.3	29.93	0	0
12/12/2014	7:04 AM	33.7	33.7	33.7	66	7	NW	11	NW	27.5	29.932	0	0
12/12/2014	7:05 AM	33.7	33.7	33.6	66	8	NW	10	WNW	26.9	29.933	0	0
12/12/2014	7:06 AM	33.6	33.6	33.6	66	10	WNW	14	WNW	25.7	29.933	0	0
12/12/2014	7:07 AM	33.6	33.6	33.6	66	9	WNW	12	WNW	26.2	29.933	0	0
12/12/2014	7:08 AM	33.6	33.6	33.5	66	6	WNW	11	W	28.1	29.933	0	0
12/12/2014	7:09 AM	33.5	33.6	33.5	66	7	WNW	10	NNW	27.3	29.934	0	0
12/12/2014	7:10 AM	33.5	33.5	33.5	66	7	WNW	9	NW	27.3	29.934	0	0
12/12/2014	7:11 AM	33.5	33.5	33.5	66	8	WNW	12	W	26.7	29.933	0	0
12/12/2014	7:12 AM	33.5	33.5	33.5	66	6	WNW	11	WNW	28	29.934	0	0
12/12/2014	7:13 AM	33.5	33.5	33.5	66	6	WNW	10	WNW	28	29.933	0	0
12/12/2014	7:14 AM	33.5	33.5	33.4	66	6	WNW	9	W	28	29.934	0	0
12/12/2014	7:15 AM	33.4	33.5	33.4	66	5	WNW	8	WNW	28.7	29.935	0	0
12/12/2014	7:16 AM	33.4	33.4	33.4	66	7	WNW	11	WNW	27.2	29.936	0	0
12/12/2014	7:17 AM	33.4	33.4	33.4	66	5	W	9	NNW	28.7	29.935	0	0
12/12/2014	7:18 AM	33.4	33.4	33.4	66	5	NW	10	NW	28.7	29.935	0	0
12/12/2014	7:19 AM	33.4	33.4	33.4	66	4	WNW	7	WNW	29.7	29.937	0	0
12/12/2014	7:20 AM	33.4	33.5	33.4	67	4	WNW	8	WNW	29.7	29.935	0	0
12/12/2014	7:21 AM	33.4	33.5	33.4	66	6	NW	11	NW	27.9	29.935	0	0
12/12/2014	7:22 AM	33.5	33.5	33.4	66	6	NW	11	WNW	28	29.935	0	0
12/12/2014	7:23 AM	33.5	33.5	33.4	66	8	WNW	12	WNW	26.7	29.936	0	0
12/12/2014	7:24 AM	33.4	33.4	33.4	66	5	WNW	9	W	28.7	29.934	0	0
12/12/2014	7:25 AM	33.4	33.4	33.4	66	6	WNW	11	NW	27.9	29.936	0	0
12/12/2014	7:26 AM	33.4	33.4	33.4	66	7	WNW	9	NW	27.2	29.938	0	0
12/12/2014	7:27 AM	33.4	33.5	33.4	67	5	NW	9	NW	28.7	29.936	0	0
12/12/2014	7:28 AM	33.4	33.5	33.4	67	3	NW	6	NW	30.9	29.937	0	0
12/12/2014	7:29 AM	33.5	33.5	33.4	67	4	NW	6	NW	29.8	29.936	0	0
12/12/2014	7:30 AM	33.4	33.5	33.4	67	3	NW	5	NW	30.9	29.937	0	0
12/12/2014	7:31 AM	33.5	33.5	33.4	67	4	WNW	5	WNW	29.8	29.938	0	0
12/12/2014	7:32 AM	33.5	33.5	33.5	67	4	WNW	8	W	29.8	29.939	0	0
12/12/2014	7:33 AM	33.5	33.5	33.5	67	8	WNW	11	WNW	26.7	29.94	0	0
12/12/2014	7:34 AM	33.5	33.5	33.4	67	7	NW	10	NNW	27.3	29.94	0	0
12/12/2014	7:35 AM	33.5	33.5	33.5	67	6	WNW	9	W	28	29.94	0	0
12/12/2014	7:36 AM	33.4	33.5	33.4	67	7	WNW	10	SW	27.2	29.941	0	0
12/12/2014	7:37 AM	33.4	33.4	33.4	67	4	NW	8	NW	29.7	29.943	0	0
12/12/2014	7:38 AM	33.4	33.4	33.4	67	4	NW	7	WNW	29.7	29.943	0	0
12/12/2014	7:39 AM	33.4	33.4	33.4	67	5	WNW	9	NW	28.7	29.943	0	0
12/12/2014	7:40 AM	33.4	33.4	33.4	67	4	NW	7	NW	29.7	29.944	0	0
12/12/2014	7:41 AM	33.4	33.4	33.4	67	5	WNW	8	NW	28.7	29.942	0	0
12/12/2014	7:42 AM	33.4	33.4	33.4	67	2	W	4	WNW	32.5	29.943	0	0
12/12/2014	7:43 AM	33.4	33.4	33.4	67	3	WNW	6	WNW	30.9	29.944	0	0
12/12/2014	7:44 AM	33.4	33.5	33.4	67	3	NW	5	NW	30.9	29.945	0	0
12/12/2014	7:45 AM	33.4	33.5	33.4	67	3	NW	4	NW	30.9	29.944	0	0
12/12/2014	7:46 AM	33.4	33.4	33.4	67	2	NW	3	NW	32.5	29.945	0	0
12/12/2014	7:47 AM	33.4	33.4	33.4	67	2	NW	5	NW	32.5	29.944	0	0
12/12/2014	7:48 AM	33.4	33.5	33.4	67	3	NW	7	NW	30.9	29.945	0	0
12/12/2014	7:49 AM	33.5	33.5	33.4	67	3	WNW	7	NW	31	29.945	0	0
12/12/2014	7:50 AM	33.5	33.5	33.5	67	4	NW	7	WNW	29.8	29.945	0	0
12/12/2014	7:51 AM	33.5	33.5	33.5	68	2	WNW	4	NW	32.6	29.946	0	0
12/12/2014	7:52 AM	33.5	33.6	33.5	68	4	NW	7	WNW	29.8	29.947	0	0
12/12/2014	7:53 AM	33.6	33.6	33.6	68	5	WNW	8	WNW	29	29.947	0	0
12/12/2014	7:54 AM	33.6	33.7	33.6	67	6	WNW	9	WNW	28.1	29.947	0	0
12/12/2014	7:55 AM	33.6	33.6	33.6	67	7	NW	10	WNW	27.4	29.948	0	0
12/12/2014	7:56 AM	33.6	33.6	33.6	67	5	WNW	9	WNW	29	29.947	0	0
12/12/2014	7:57 AM	33.6	33.6	33.5	67	5	WNW	9	WNW	29	29.948	0	0
12/12/2014	7:58 AM	33.5	33.5	33.5	67	4	WNW	7	WNW	29.8	29.948	0	0
12/12/2014	7:59 AM	33.5	33.5	33.5	67	7	NW	11	NW	27.3	29.948	0	0

Date	Time	Temp Out	Hi Temp	Low Temp	Out Hum	Wind Speed	Wind Dir	Hi Speed	Hi Dir	Wind Chill	Bar	Rain	Rain Rate
12/12/2014	8:00 AM	33.5	33.5	33.5	67	8	WNW	10	WNW	26.7	29.947	0	0
12/12/2014	8:01 AM	33.5	33.5	33.5	67	6	WNW	9	WNW	28	29.948	0	0
12/12/2014	8:02 AM	33.5	33.5	33.5	67	3	WNW	4	WNW	31	29.948	0	0
12/12/2014	8:03 AM	33.5	33.5	33.5	67	4	NW	7	WNW	29.8	29.949	0	0
12/12/2014	8:04 AM	33.5	33.5	33.5	67	6	NW	10	NNW	28	29.949	0	0
12/12/2014	8:05 AM	33.5	33.5	33.5	67	5	W	8	NW	28.8	29.949	0	0
12/12/2014	8:06 AM	33.5	33.5	33.5	67	3	WNW	5	WNW	31	29.95	0	0
12/12/2014	8:07 AM	33.5	33.5	33.5	67	2	W	4	W	32.6	29.951	0	0
12/12/2014	8:08 AM	33.5	33.5	33.4	67	6	NNW	14	NNW	28	29.95	0	0
12/12/2014	8:09 AM	33.4	33.5	33.4	67	7	NW	11	NW	27.2	29.948	0	0
12/12/2014	8:10 AM	33.4	33.4	33.4	67	6	NW	8	WNW	27.9	29.952	0	0
12/12/2014	8:11 AM	33.4	33.4	33.4	67	7	NW	11	NW	27.2	29.952	0	0
12/12/2014	8:12 AM	33.4	33.4	33.4	67	5	WNW	10	NW	28.7	29.952	0	0
12/12/2014	8:13 AM	33.4	33.4	33.4	67	7	NW	12	NW	27.2	29.954	0	0
12/12/2014	8:14 AM	33.4	33.4	33.4	67	10	NW	14	NW	25.5	29.956	0	0
12/12/2014	8:15 AM	33.4	33.4	33.3	67	9	NW	11	WNW	26	29.956	0	0
12/12/2014	8:16 AM	33.3	33.4	33.3	67	5	WNW	9	NW	28.6	29.956	0	0
12/12/2014	8:17 AM	33.3	33.3	33.3	68	5	NW	8	NW	28.6	29.956	0	0
12/12/2014	8:18 AM	33.3	33.3	33.3	67	8	NW	13	NW	26.4	29.955	0	0
12/12/2014	8:19 AM	33.3	33.3	33.3	67	8	NW	12	NNW	26.4	29.955	0	0
12/12/2014	8:20 AM	33.3	33.3	33.3	67	8	NW	12	NNW	26.4	29.955	0	0
12/12/2014	8:21 AM	33.3	33.3	33.3	68	6	NW	11	NW	27.8	29.955	0	0
12/12/2014	8:22 AM	33.3	33.3	33.3	68	7	WNW	13	NW	27.1	29.955	0	0
12/12/2014	8:23 AM	33.3	33.3	33.3	68	9	NW	13	NNW	25.9	29.954	0	0
12/12/2014	8:24 AM	33.3	33.3	33.3	67	8	NW	14	NW	26.4	29.955	0	0
12/12/2014	8:25 AM	33.3	33.3	33.3	67	7	NW	11	NW	27.1	29.955	0	0
12/12/2014	8:26 AM	33.3	33.3	33.3	67	7	NW	11	N	27.1	29.954	0	0
12/12/2014	8:27 AM	33.2	33.3	33.2	68	5	NW	9	NW	28.5	29.955	0	0
12/12/2014	8:28 AM	33.2	33.2	33.2	68	4	NW	6	NW	29.5	29.955	0	0
12/12/2014	8:29 AM	33.2	33.3	33.2	68	5	NW	8	W	28.5	29.956	0	0
12/12/2014	8:30 AM	33.2	33.2	33.2	68	5	NW	10	WNW	28.5	29.956	0	0
12/12/2014	8:31 AM	33.2	33.2	33.2	68	4	NW	7	WNW	29.5	29.956	0	0
12/12/2014	8:32 AM	33.2	33.3	33.2	68	6	NNW	9	NW	27.7	29.957	0	0
12/12/2014	8:33 AM	33.2	33.3	33.2	68	6	NW	9	NW	27.7	29.959	0	0
12/12/2014	8:34 AM	33.3	33.3	33.2	68	8	NW	12	NW	26.4	29.956	0	0
12/12/2014	8:35 AM	33.2	33.2	33.2	68	8	NW	11	NW	26.3	29.957	0	0
12/12/2014	8:36 AM	33.2	33.2	33.2	68	8	NW	11	NNW	26.3	29.957	0	0
12/12/2014	8:37 AM	33.2	33.2	33.2	68	7	NW	9	WNW	26.9	29.957	0	0
12/12/2014	8:38 AM	33.2	33.2	33.2	68	6	NW	11	WNW	27.7	29.958	0	0
12/12/2014	8:39 AM	33.2	33.2	33.2	68	7	NW	12	WNW	26.9	29.957	0	0
12/12/2014	8:40 AM	33.2	33.2	33.2	68	7	WNW	10	WNW	26.9	29.957	0	0
12/12/2014	8:41 AM	33.2	33.2	33.2	68	7	WNW	9	WNW	26.9	29.955	0	0
12/12/2014	8:42 AM	33.2	33.2	33.2	68	5	NW	10	WNW	28.5	29.955	0	0
12/12/2014	8:43 AM	33.2	33.2	33.2	68	3	NW	5	WNW	30.7	29.954	0	0
12/12/2014	8:44 AM	33.2	33.2	33.2	68	5	NW	7	NW	28.5	29.956	0	0
12/12/2014	8:45 AM	33.2	33.2	33.2	68	5	WNW	8	NW	28.5	29.956	0	0
12/12/2014	8:46 AM	33.3	33.3	33.2	68	3	NW	5	NW	30.8	29.957	0	0
12/12/2014	8:47 AM	33.3	33.3	33.3	68	4	NW	9	NNW	29.6	29.957	0	0
12/12/2014	8:48 AM	33.3	33.3	33.3	68	5	NW	8	NW	28.6	29.957	0	0
12/12/2014	8:49 AM	33.3	33.3	33.3	68	3	NW	5	WNW	30.8	29.957	0	0
12/12/2014	8:50 AM	33.3	33.4	33.3	68	5	NW	9	NNW	28.6	29.958	0	0
12/12/2014	8:51 AM	33.4	33.4	33.3	68	4	NW	6	NW	29.7	29.959	0	0
12/12/2014	8:52 AM	33.4	33.4	33.3	68	3	NNW	6	W	30.9	29.96	0	0
12/12/2014	8:53 AM	33.4	33.4	33.4	68	5	NW	9	NW	28.7	29.959	0	0
12/12/2014	8:54 AM	33.4	33.4	33.4	68	5	NW	11	NW	28.7	29.96	0	0
12/12/2014	8:55 AM	33.4	33.4	33.4	68	6	WNW	8	NNW	27.9	29.96	0	0
12/12/2014	8:56 AM	33.4	33.4	33.4	68	6	NW	8	NW	27.9	29.961	0	0
12/12/2014	8:57 AM	33.4	33.4	33.4	68	5	NW	11	NW	28.7	29.96	0	0
12/12/2014	8:58 AM	33.4	33.4	33.4	68	4	WNW	7	WNW	29.7	29.961	0	0
12/12/2014	8:59 AM	33.4	33.4	33.4	68	4	NW	7	NW	29.7	29.961	0	0

Date	Time	Temp Out	Hi Temp	Low Temp	Out Hum	Wind Speed	Wind Dir	Hi Speed	Hi Dir	Wind Chill	Bar	Rain	Rain Rate
12/12/2014	9:00 AM	33.4	33.4	33.4	68	3	NW	8	WNW	30.9	29.961	0	0
12/12/2014	9:01 AM	33.4	33.4	33.4	68	5	NW	8	NW	28.7	29.962	0	0
12/12/2014	9:02 AM	33.4	33.5	33.4	68	4	WNW	7	WNW	29.7	29.963	0	0
12/12/2014	9:03 AM	33.5	33.5	33.5	69	6	WNW	8	W	28	29.962	0	0
12/12/2014	9:04 AM	33.5	33.5	33.5	68	7	WNW	12	WNW	27.3	29.962	0	0
12/12/2014	9:05 AM	33.5	33.5	33.5	68	8	WNW	11	NW	26.7	29.963	0	0
12/12/2014	9:06 AM	33.5	33.5	33.5	68	6	NW	8	NW	28	29.963	0	0
12/12/2014	9:07 AM	33.5	33.5	33.5	68	7	NW	12	WNW	27.3	29.963	0	0
12/12/2014	9:08 AM	33.5	33.5	33.5	68	6	WNW	7	WNW	28	29.963	0	0
12/12/2014	9:09 AM	33.5	33.5	33.5	68	6	NW	8	NW	28	29.963	0	0
12/12/2014	9:10 AM	33.5	33.5	33.5	68	5	NNW	10	NNW	28.8	29.964	0	0
12/12/2014	9:11 AM	33.5	33.5	33.5	68	7	NW	12	NW	27.3	29.964	0	0
12/12/2014	9:12 AM	33.5	33.5	33.5	68	7	NW	9	NW	27.3	29.965	0	0
12/12/2014	9:13 AM	33.5	33.5	33.5	68	8	NW	11	WNW	26.7	29.966	0	0
12/12/2014	9:14 AM	33.5	33.5	33.5	68	6	NW	9	NW	28	29.968	0	0
12/12/2014	9:15 AM	33.5	33.5	33.5	68	8	NW	12	WNW	26.7	29.969	0	0
12/12/2014	9:16 AM	33.5	33.5	33.5	68	7	NW	11	W	27.3	29.969	0	0
12/12/2014	9:17 AM	33.5	33.5	33.5	68	6	NW	9	WNW	28	29.968	0	0
12/12/2014	9:18 AM	33.5	33.5	33.5	68	6	NW	10	NW	28	29.967	0	0
12/12/2014	9:19 AM	33.5	33.6	33.5	68	7	WNW	11	NW	27.3	29.967	0	0
12/12/2014	9:20 AM	33.6	33.6	33.6	68	9	NW	14	NW	26.2	29.968	0	0
12/12/2014	9:21 AM	33.6	33.6	33.6	68	7	NW	10	NNW	27.4	29.966	0	0
12/12/2014	9:22 AM	33.6	33.6	33.6	68	8	NW	12	NW	26.8	29.968	0	0
12/12/2014	9:23 AM	33.6	33.6	33.6	68	6	NW	8	NNW	28.1	29.969	0	0
12/12/2014	9:24 AM	33.6	33.6	33.6	68	9	WNW	13	NW	26.2	29.97	0	0
12/12/2014	9:25 AM	33.6	33.6	33.6	68	8	WNW	11	W	26.8	29.969	0	0
12/12/2014	9:26 AM	33.6	33.6	33.6	68	8	WNW	12	WNW	26.8	29.97	0	0
12/12/2014	9:27 AM	33.6	33.6	33.6	68	7	NW	10	NW	27.4	29.97	0	0
12/12/2014	9:28 AM	33.7	33.7	33.6	68	8	W	13	NW	26.9	29.97	0	0
12/12/2014	9:29 AM	33.7	33.7	33.7	68	5	WNW	8	NNW	29.1	29.97	0	0
12/12/2014	9:30 AM	33.7	33.8	33.7	68	7	WNW	10	WNW	27.5	29.97	0	0
12/12/2014	9:31 AM	33.8	33.8	33.8	68	8	WNW	11	W	27	29.971	0	0
12/12/2014	9:32 AM	33.8	33.8	33.8	68	7	NW	12	WNW	27.7	29.969	0	0
12/12/2014	9:33 AM	33.8	33.9	33.8	68	10	WNW	13	WNW	26	29.969	0	0
12/12/2014	9:34 AM	33.9	33.9	33.8	68	9	NW	12	WNW	26.6	29.969	0	0
12/12/2014	9:35 AM	33.9	33.9	33.9	68	8	NW	11	NW	27.2	29.968	0	0
12/12/2014	9:36 AM	33.9	33.9	33.9	67	6	NW	10	NW	28.5	29.969	0	0
12/12/2014	9:37 AM	33.9	33.9	33.9	68	7	NW	15	NNW	27.8	29.968	0	0
12/12/2014	9:38 AM	33.9	33.9	33.9	67	9	WNW	12	W	26.6	29.967	0	0
12/12/2014	9:39 AM	33.9	33.9	33.9	67	8	NW	12	WNW	27.2	29.968	0	0
12/12/2014	9:40 AM	33.9	33.9	33.9	67	8	NW	13	NW	27.2	29.968	0	0
12/12/2014	9:41 AM	33.9	33.9	33.8	67	9	WNW	15	WNW	26.6	29.968	0	0
12/12/2014	9:42 AM	33.9	33.9	33.9	68	9	WNW	12	WNW	26.6	29.966	0	0
12/12/2014	9:43 AM	33.9	33.9	33.9	68	6	NW	11	NW	28.5	29.966	0	0
12/12/2014	9:44 AM	33.9	34	33.9	68	6	WNW	12	WNW	28.5	29.965	0	0
12/12/2014	9:45 AM	34	34	34	68	3	WNW	7	NW	31.6	29.964	0	0
12/12/2014	9:46 AM	34	34.1	34	68	6	W	10	WNW	28.6	29.964	0	0
12/12/2014	9:47 AM	34.1	34.1	34	67	4	WNW	6	W	30.5	29.964	0	0
12/12/2014	9:48 AM	34.1	34.1	34	68	6	WNW	10	WNW	28.7	29.965	0	0
12/12/2014	9:49 AM	34.1	34.1	34.1	68	6	NW	10	WNW	28.7	29.965	0	0
12/12/2014	9:50 AM	34.1	34.2	34.1	68	7	WNW	9	NNW	28	29.964	0	0
12/12/2014	9:51 AM	34.2	34.2	34.2	67	9	NW	12	NW	27	29.964	0	0
12/12/2014	9:52 AM	34.2	34.2	34.2	67	7	NW	9	NW	28.1	29.962	0	0
12/12/2014	9:53 AM	34.2	34.2	34.2	67	6	WNW	9	NW	28.9	29.963	0	0
12/12/2014	9:54 AM	34.2	34.3	34.2	67	7	WNW	11	WNW	28.1	29.963	0	0
12/12/2014	9:55 AM	34.2	34.2	34.2	67	6	NW	12	NW	28.9	29.963	0	0
12/12/2014	9:56 AM	34.3	34.3	34.2	67	8	NW	13	NW	27.6	29.964	0	0
12/12/2014	9:57 AM	34.3	34.3	34.3	67	8	WNW	10	WNW	27.6	29.962	0	0
12/12/2014	9:58 AM	34.3	34.3	34.2	67	8	NW	12	WNW	27.6	29.963	0	0
12/12/2014	9:59 AM	34.3	34.3	34.3	67	7	NW	10	NW	28.3	29.961	0	0

Date	Time	Temp Out	Hi Temp	Low Temp	Out Hum	Wind Speed	Wind Dir	Hi Speed	Hi Dir	Wind Chill	Bar	Rain	Rain Rate
12/12/2014	10:00 AM	34.3	34.3	34.3	67	6	WNW	9	WNW	29	29.963	0	0
12/12/2014	10:01 AM	34.3	34.4	34.3	67	6	WNW	8	NW	29	29.961	0	0
12/12/2014	10:02 AM	34.4	34.4	34.4	67	7	NW	11	WNW	28.4	29.963	0	0
12/12/2014	10:03 AM	34.4	34.4	34.4	67	6	NW	9	NW	29.1	29.963	0	0
12/12/2014	10:04 AM	34.5	34.5	34.5	67	5	NW	9	NW	30	29.964	0	0
12/12/2014	10:05 AM	34.5	34.6	34.5	67	5	WNW	8	WNW	30	29.964	0	0
12/12/2014	10:06 AM	34.6	34.6	34.6	67	5	WNW	7	WNW	30.1	29.964	0	0
12/12/2014	10:07 AM	34.7	34.7	34.6	67	2	NW	5	NW	33.9	29.963	0	0
12/12/2014	10:08 AM	34.7	34.7	34.7	67	4	NW	7	NW	31.2	29.961	0	0
12/12/2014	10:09 AM	34.8	34.8	34.7	67	6	NW	9	NW	29.6	29.963	0	0
12/12/2014	10:10 AM	34.8	34.8	34.8	67	3	NW	10	NNW	32.5	29.962	0	0
12/12/2014	10:11 AM	34.8	34.8	34.8	66	3	WNW	6	W	32.5	29.962	0	0
12/12/2014	10:12 AM	34.8	34.9	34.8	66	5	WNW	8	NNW	30.4	29.961	0	0
12/12/2014	10:13 AM	34.9	34.9	34.8	66	5	WNW	9	WNW	30.5	29.96	0	0
12/12/2014	10:14 AM	34.9	34.9	34.9	67	6	NNW	10	NW	29.7	29.96	0	0
12/12/2014	10:15 AM	34.9	34.9	34.9	66	5	NW	10	NW	30.5	29.96	0	0
12/12/2014	10:16 AM	35	35	34.9	66	9	NW	15	NW	27.9	29.958	0	0
12/12/2014	10:17 AM	35	35	34.9	66	6	NW	10	NW	29.8	29.958	0	0
12/12/2014	10:18 AM	35	35	35	66	6	NW	11	WNW	29.8	29.957	0	0
12/12/2014	10:19 AM	35	35	35	65	7	NW	13	NW	29.1	29.957	0	0
12/12/2014	10:20 AM	35	35	35	65	9	WNW	12	WNW	27.9	29.957	0	0
12/12/2014	10:21 AM	35.1	35.1	35	65	5	WNW	8	WNW	30.7	29.955	0	0
12/12/2014	10:22 AM	35.1	35.2	35.1	66	5	W	10	NW	30.7	29.955	0	0
12/12/2014	10:23 AM	35.2	35.3	35.2	66	4	NW	7	WNW	31.8	29.954	0	0
12/12/2014	10:24 AM	35.3	35.4	35.3	65	7	NW	10	NW	29.5	29.953	0	0
12/12/2014	10:25 AM	35.5	35.5	35.4	65	10	NW	12	WNW	28.1	29.951	0	0
12/12/2014	10:26 AM	35.6	35.7	35.6	65	10	NW	14	NW	28.2	29.951	0	0
12/12/2014	10:27 AM	35.8	35.8	35.7	65	10	NW	13	NW	28.4	29.951	0	0
12/12/2014	10:28 AM	35.9	36	35.9	64	10	NW	13	NW	28.6	29.951	0	0
12/12/2014	10:29 AM	36.1	36.1	36	64	5	WNW	12	WNW	31.9	29.952	0	0
12/12/2014	10:30 AM	36.2	36.2	36.1	64	8	NW	13	WNW	30	29.953	0	0
12/12/2014	10:31 AM	36.3	36.4	36.2	64	7	WNW	12	NW	30.7	29.953	0	0
12/12/2014	10:32 AM	36.4	36.5	36.4	63	8	NW	14	W	30.2	29.953	0	0
12/12/2014	10:33 AM	36.6	36.7	36.5	63	7	WNW	10	W	31	29.954	0	0
12/12/2014	10:34 AM	36.7	36.8	36.7	62	8	WNW	12	NW	30.6	29.954	0	0
12/12/2014	10:35 AM	36.9	36.9	36.8	62	9	WNW	13	NW	30.3	29.953	0	0
12/12/2014	10:36 AM	36.9	36.9	36.9	62	7	NW	13	NW	31.4	29.953	0	0
12/12/2014	10:37 AM	36.9	36.9	36.9	62	7	W	11	WNW	31.4	29.953	0	0
12/12/2014	10:38 AM	36.9	36.9	36.8	62	6	WNW	9	W	32.1	29.952	0	0
12/12/2014	10:39 AM	36.8	36.9	36.8	62	6	NW	11	WNW	31.9	29.951	0	0
12/12/2014	10:40 AM	36.8	36.9	36.8	62	9	WNW	14	WNW	30.2	29.951	0	0
12/12/2014	10:41 AM	36.9	37	36.9	62	6	NW	9	NNW	32.1	29.953	0	0
12/12/2014	10:42 AM	37	37.1	37	62	5	NW	9	NW	32.9	29.951	0	0
12/12/2014	10:43 AM	37.1	37.2	37.1	62	6	NW	9	WNW	32.3	29.949	0	0
12/12/2014	10:44 AM	37.2	37.3	37.2	61	8	NW	14	NW	31.2	29.95	0	0
12/12/2014	10:45 AM	37.2	37.3	37.2	61	9	WNW	13	WNW	30.7	29.951	0	0
12/12/2014	10:46 AM	37.2	37.2	37.2	61	7	WNW	13	WNW	31.8	29.953	0	0
12/12/2014	10:47 AM	37.1	37.1	37.1	61	5	NW	9	NW	33.1	29.954	0	0
12/12/2014	10:48 AM	37.1	37.1	37.1	61	8	NW	11	WNW	31.1	29.953	0	0
12/12/2014	10:49 AM	37.1	37.1	37	61	6	WNW	9	NW	32.3	29.953	0	0
12/12/2014	10:50 AM	37	37.1	37	61	8	NW	13	NW	30.9	29.952	0	0
12/12/2014	10:51 AM	37	37	37	61	8	W	13	WNW	30.9	29.951	0	0
12/12/2014	10:52 AM	37	37	36.9	61	7	WNW	9	W	31.5	29.951	0	0
12/12/2014	10:53 AM	36.8	36.8	36.8	62	6	NW	9	NNE	31.9	29.951	0	0
12/12/2014	10:54 AM	36.7	36.8	36.7	62	9	NW	13	NW	30	29.951	0	0
12/12/2014	10:55 AM	36.7	36.7	36.7	62	10	NW	15	NNW	29.6	29.951	0	0
12/12/2014	10:56 AM	36.7	36.7	36.6	62	7	WNW	9	W	31.2	29.954	0	0
12/12/2014	10:57 AM	36.7	36.7	36.7	62	9	NW	12	NW	30	29.954	0	0
12/12/2014	10:58 AM	36.7	36.8	36.7	62	7	NW	10	NW	31.2	29.952	0	0
12/12/2014	10:59 AM	36.9	36.9	36.8	62	10	WNW	11	W	29.8	29.954	0	0

Date	Time	Temp Out	Hi Temp	Low Temp	Out Hum	Wind Speed	Wind Dir	Hi Speed	Hi Dir	Wind Chill	Bar	Rain	Rain Rate
12/12/2014	11:00 AM	37	37.1	36.9	62	8	NW	14	W	30.9	29.956	0	0
12/12/2014	11:01 AM	37.1	37.2	37.1	61	9	NW	14	NW	30.5	29.955	0	0
12/12/2014	11:02 AM	37.2	37.3	37.2	61	9	WNW	13	WNW	30.7	29.956	0	0
12/12/2014	11:03 AM	37.3	37.4	37.3	61	8	NW	12	WNW	31.3	29.955	0	0
12/12/2014	11:04 AM	37.4	37.5	37.4	61	8	WNW	11	WNW	31.4	29.955	0	0
12/12/2014	11:05 AM	37.5	37.6	37.5	61	5	WNW	10	NW	33.5	29.954	0	0
12/12/2014	11:06 AM	37.8	37.8	37.7	61	5	WNW	9	NNW	33.9	29.952	0	0
12/12/2014	11:07 AM	38	38	37.9	61	9	WNW	13	WNW	31.6	29.951	0	0
12/12/2014	11:08 AM	38.1	38.1	38	60	7	NW	10	NW	32.8	29.948	0	0
12/12/2014	11:09 AM	38.2	38.2	38.1	60	9	NW	12	NW	31.9	29.949	0	0
12/12/2014	11:10 AM	38.3	38.3	38.2	60	9	WNW	14	WNW	32	29.949	0	0
12/12/2014	11:11 AM	38.3	38.3	38.3	59	8	WNW	11	W	32.5	29.948	0	0
12/12/2014	11:12 AM	38.3	38.3	38.3	59	7	NW	9	NW	33.1	29.948	0	0
12/12/2014	11:13 AM	38.3	38.3	38.3	59	9	WNW	13	W	32	29.946	0	0
12/12/2014	11:14 AM	38.3	38.3	38.3	59	7	NW	11	NW	33.1	29.947	0	0
12/12/2014	11:15 AM	38.3	38.3	38.3	59	7	NNW	11	NNW	33.1	29.945	0	0
12/12/2014	11:16 AM	38.3	38.4	38.3	59	7	NW	11	WNW	33.1	29.946	0	0
12/12/2014	11:17 AM	38.4	38.4	38.4	59	7	WNW	12	W	33.2	29.946	0	0
12/12/2014	11:18 AM	38.4	38.4	38.4	59	8	W	9	W	32.6	29.946	0	0
12/12/2014	11:19 AM	38.4	38.4	38.4	59	7	W	10	W	33.2	29.945	0	0
12/12/2014	11:20 AM	38.4	38.4	38.4	60	6	WNW	10	WNW	33.9	29.944	0	0
12/12/2014	11:21 AM	38.4	38.5	38.4	60	8	WNW	12	NW	32.6	29.943	0	0
12/12/2014	11:22 AM	38.5	38.5	38.4	59	9	NW	14	NW	32.2	29.943	0	0
12/12/2014	11:23 AM	38.5	38.5	38.5	59	5	NW	8	NW	34.7	29.943	0	0
12/12/2014	11:24 AM	38.6	38.6	38.6	59	7	NW	12	NW	33.5	29.944	0	0
12/12/2014	11:25 AM	38.6	38.6	38.6	59	9	WNW	12	NW	32.4	29.943	0	0
12/12/2014	11:26 AM	38.5	38.6	38.4	58	5	W	9	W	34.7	29.941	0	0
12/12/2014	11:27 AM	38.3	38.4	38.3	59	8	NW	13	NW	32.5	29.942	0	0
12/12/2014	11:28 AM	38.2	38.2	38.2	59	7	NW	10	WNW	33	29.942	0	0
12/12/2014	11:29 AM	38.3	38.3	38.2	60	6	WNW	10	WNW	33.7	29.941	0	0
12/12/2014	11:30 AM	38.4	38.4	38.3	60	7	WNW	10	WNW	33.2	29.94	0	0
12/12/2014	11:31 AM	38.5	38.6	38.5	60	7	WNW	10	NW	33.3	29.94	0	0
12/12/2014	11:32 AM	38.6	38.7	38.6	59	8	WNW	13	W	32.9	29.94	0	0
12/12/2014	11:33 AM	38.7	38.7	38.7	58	8	WNW	13	WNW	33	29.94	0	0
12/12/2014	11:34 AM	38.7	38.7	38.7	58	9	WNW	12	W	32.5	29.94	0	0
12/12/2014	11:35 AM	38.6	38.7	38.6	58	7	W	11	W	33.5	29.941	0	0
12/12/2014	11:36 AM	38.6	38.6	38.6	59	8	NW	12	NNW	32.9	29.939	0	0
12/12/2014	11:37 AM	38.6	38.6	38.5	59	7	NW	11	N	33.5	29.939	0	0
12/12/2014	11:38 AM	38.6	38.6	38.6	59	8	WNW	13	SSW	32.9	29.939	0	0
12/12/2014	11:39 AM	38.6	38.6	38.6	59	8	NW	13	NW	32.9	29.937	0	0
12/12/2014	11:40 AM	38.6	38.7	38.6	59	8	NW	15	NW	32.9	29.936	0	0
12/12/2014	11:41 AM	38.7	38.7	38.7	59	7	NW	13	WNW	33.6	29.937	0	0
12/12/2014	11:42 AM	38.8	38.8	38.8	59	6	NW	11	NW	34.3	29.939	0	0
12/12/2014	11:43 AM	38.9	38.9	38.8	58	6	NW	13	NNW	34.4	29.937	0	0
12/12/2014	11:44 AM	38.9	38.9	38.9	58	10	NW	12	NW	32.3	29.937	0	0
12/12/2014	11:45 AM	38.9	39	38.9	58	6	WNW	11	NNW	34.4	29.937	0	0
12/12/2014	11:46 AM	39	39	39	58	9	NW	15	WNW	32.9	29.936	0	0
12/12/2014	11:47 AM	39	39	38.9	58	9	NW	14	WNW	32.9	29.935	0	0
12/12/2014	11:48 AM	39	39	38.9	58	8	NW	12	WNW	33.4	29.936	0	0
12/12/2014	11:49 AM	39	39	38.9	58	10	NW	16	NW	32.4	29.937	0	0
12/12/2014	11:50 AM	39	39	39	58	7	NW	16	NW	33.9	29.936	0	0
12/12/2014	11:51 AM	39	39	39	58	7	NW	12	NNW	33.9	29.934	0	0
12/12/2014	11:52 AM	39.1	39.1	39	58	8	NW	13	NW	33.5	29.935	0	0
12/12/2014	11:53 AM	39.1	39.1	39.1	58	6	NW	9	NW	34.7	29.936	0	0
12/12/2014	11:54 AM	39.1	39.1	39.1	58	7	W	9	WNW	34.1	29.936	0	0
12/12/2014	11:55 AM	39.1	39.1	39.1	58	4	WNW	7	WNW	36.3	29.934	0	0
12/12/2014	11:56 AM	39.2	39.2	39.1	58	2	WNW	4	WNW	38.9	29.933	0	0
12/12/2014	11:57 AM	39.3	39.3	39.2	59	4	WNW	8	WSW	36.5	29.933	0	0
12/12/2014	11:58 AM	39.4	39.4	39.3	58	7	NW	12	NW	34.4	29.932	0	0
12/12/2014	11:59 AM	39.5	39.5	39.5	58	7	NW	11	NW	34.5	29.93	0	0

Date	Time	Temp Out	Hi Temp	Low Temp	Out Hum	Wind Speed	Wind Dir	Hi Speed	Hi Dir	Wind Chill	Bar	Rain	Rain Rate
12/12/2014	12:00 PM	39.6	39.6	39.6	57	6	NW	8	NW	35.3	29.93	0	0
12/12/2014	12:01 PM	39.7	39.7	39.6	57	7	WNW	11	NNW	34.8	29.931	0	0
12/12/2014	12:02 PM	39.7	39.7	39.6	56	6	W	10	W	35.4	29.931	0	0
12/12/2014	12:03 PM	39.6	39.6	39.5	56	4	W	8	NW	36.9	29.93	0	0
12/12/2014	12:04 PM	39.5	39.5	39.5	57	4	W	9	NW	36.7	29.93	0	0
12/12/2014	12:05 PM	39.5	39.5	39.5	57	6	WNW	9	WNW	35.2	29.929	0	0
12/12/2014	12:06 PM	39.5	39.6	39.5	57	7	WNW	10	WNW	34.5	29.928	0	0
12/12/2014	12:07 PM	39.6	39.6	39.6	57	6	W	10	W	35.3	29.93	0	0
12/12/2014	12:08 PM	39.7	39.7	39.6	56	6	W	11	WNW	35.4	29.93	0	0
12/12/2014	12:09 PM	39.7	39.7	39.7	57	8	WNW	13	WNW	34.2	29.927	0	0
12/12/2014	12:10 PM	39.7	39.7	39.7	57	7	WNW	10	WNW	34.8	29.928	0	0
12/12/2014	12:11 PM	39.7	39.7	39.7	56	10	WNW	13	NW	33.3	29.928	0	0
12/12/2014	12:12 PM	39.6	39.6	39.6	56	7	NW	11	NW	34.7	29.926	0	0
12/12/2014	12:13 PM	39.6	39.6	39.6	56	8	NW	11	NNW	34.1	29.925	0	0
12/12/2014	12:14 PM	39.6	39.6	39.6	56	8	WNW	11	WNW	34.1	29.924	0	0
12/12/2014	12:15 PM	39.7	39.7	39.6	56	6	WNW	9	WNW	35.4	29.925	0	0
12/12/2014	12:16 PM	39.8	39.9	39.8	57	4	WNW	8	WNW	37.1	29.925	0	0
12/12/2014	12:17 PM	39.8	39.9	39.8	56	7	W	13	W	34.9	29.926	0	0
12/12/2014	12:18 PM	39.8	39.8	39.7	55	6	W	8	WNW	35.5	29.925	0	0
12/12/2014	12:19 PM	39.6	39.7	39.6	56	5	WNW	7	WNW	36	29.925	0	0
12/12/2014	12:20 PM	39.6	39.6	39.6	56	8	W	10	WNW	34.1	29.923	0	0
12/12/2014	12:21 PM	39.7	39.7	39.7	56	7	W	12	WNW	34.8	29.925	0	0
12/12/2014	12:22 PM	39.7	39.7	39.7	57	5	WNW	8	W	36.1	29.924	0	0
12/12/2014	12:23 PM	39.7	39.7	39.7	56	7	WNW	12	NW	34.8	29.922	0	0
12/12/2014	12:24 PM	39.8	39.8	39.8	56	6	WNW	10	WNW	35.5	29.921	0	0
12/12/2014	12:25 PM	39.8	39.8	39.8	56	6	WNW	9	WNW	35.5	29.922	0	0
12/12/2014	12:26 PM	39.9	39.9	39.8	56	5	W	8	W	36.4	29.921	0	0
12/12/2014	12:27 PM	39.8	39.9	39.8	55	4	W	7	W	37.1	29.921	0	0
12/12/2014	12:28 PM	39.8	39.8	39.8	56	6	WNW	10	WNW	35.5	29.922	0	0
12/12/2014	12:29 PM	39.8	39.8	39.8	56	5	W	9	WNW	36.2	29.92	0	0
12/12/2014	12:30 PM	39.9	40	39.8	56	6	W	13	WNW	35.6	29.922	0	0
12/12/2014	12:31 PM	40	40.1	40	56	7	WNW	12	WNW	35.1	29.921	0	0
12/12/2014	12:32 PM	40.1	40.1	40.1	55	8	NW	12	WNW	34.7	29.92	0	0
12/12/2014	12:33 PM	40.2	40.2	40.1	55	9	WNW	13	W	34.3	29.919	0	0
12/12/2014	12:34 PM	40.2	40.2	40.2	55	5	WNW	10	NW	36.7	29.919	0	0
12/12/2014	12:35 PM	40.2	40.2	40.2	55	7	NW	10	NNW	35.3	29.919	0	0
12/12/2014	12:36 PM	40.2	40.3	40.2	55	6	WNW	11	WNW	36	29.918	0	0
12/12/2014	12:37 PM	40.2	40.2	40.2	55	7	WNW	10	WNW	35.3	29.918	0	0
12/12/2014	12:38 PM	40.2	40.2	40.2	55	10	NW	14	NW	33.8	29.917	0	0
12/12/2014	12:39 PM	40.2	40.2	40.2	55	9	WNW	11	WNW	34.3	29.917	0	0
12/12/2014	12:40 PM	40.2	40.3	40.2	55	7	WNW	12	W	35.3	29.918	0	0
12/12/2014	12:41 PM	40.3	40.3	40.3	55	7	W	16	WNW	35.5	29.918	0	0
12/12/2014	12:42 PM	40.4	40.4	40.4	55	10	WNW	15	WNW	34.1	29.92	0	0
12/12/2014	12:43 PM	40.4	40.4	40.4	54	8	WNW	12	WNW	35.1	29.918	0	0
12/12/2014	12:44 PM	40.3	40.4	40.3	54	7	WNW	12	WNW	35.5	29.92	0	0
12/12/2014	12:45 PM	40.2	40.3	40.2	54	9	WNW	14	WNW	34.3	29.919	0	0
12/12/2014	12:46 PM	40.2	40.2	40.2	54	11	NW	15	WNW	33.4	29.917	0	0
12/12/2014	12:47 PM	40.1	40.2	40.1	54	13	NW	17	WNW	32.6	29.917	0	0
12/12/2014	12:48 PM	40	40	40	55	9	W	17	WNW	34.1	29.92	0	0
12/12/2014	12:49 PM	40	40	39.9	55	8	WNW	11	WNW	34.6	29.919	0	0
12/12/2014	12:50 PM	39.9	40	39.9	55	7	WNW	13	WNW	35	29.918	0	0
12/12/2014	12:51 PM	40	40	39.9	55	10	WNW	12	WNW	33.6	29.917	0	0
12/12/2014	12:52 PM	40.1	40.1	40	55	9	WNW	12	WNW	34.2	29.917	0	0
12/12/2014	12:53 PM	40.1	40.1	40.1	55	10	W	15	WNW	33.7	29.918	0	0
12/12/2014	12:54 PM	40	40.1	39.9	54	10	WNW	16	WNW	33.6	29.918	0	0
12/12/2014	12:55 PM	39.9	39.9	39.9	55	6	WNW	11	WNW	35.6	29.917	0	0
12/12/2014	12:56 PM	39.9	40	39.8	56	5	WNW	7	WNW	36.4	29.917	0	0
12/12/2014	12:57 PM	40	40.1	39.9	56	7	WNW	10	WNW	35.1	29.917	0	0
12/12/2014	12:58 PM	40.2	40.2	40.1	56	5	WNW	8	W	36.7	29.917	0	0
12/12/2014	12:59 PM	40.3	40.3	40.2	55	9	WNW	11	WNW	34.5	29.916	0	0

Date	Time	Temp Out	Hi Temp	Low Temp	Out Hum	Wind Speed	Wind Dir	Hi Speed	Hi Dir	Wind Chill	Bar	Rain	Rain Rate
12/12/2014	1:00 PM	40.4	40.4	40.4	55	9	W	14	W	34.6	29.918	0	0
12/12/2014	1:01 PM	40.4	40.4	40.4	54	6	WNW	10	W	36.2	29.917	0	0
12/12/2014	1:02 PM	40.3	40.4	40.3	55	6	WNW	9	WNW	36.1	29.916	0	0
12/12/2014	1:03 PM	40.3	40.3	40.3	55	11	NW	16	NW	33.6	29.917	0	0
12/12/2014	1:04 PM	40.3	40.4	40.3	55	8	NW	11	NW	35	29.917	0	0
12/12/2014	1:05 PM	40.4	40.4	40.4	55	9	W	13	WSW	34.6	29.918	0	0
12/12/2014	1:06 PM	40.4	40.4	40.3	55	7	W	11	W	35.6	29.919	0	0
12/12/2014	1:07 PM	40.3	40.3	40.3	55	8	W	13	W	35	29.919	0	0
12/12/2014	1:08 PM	40.3	40.3	40.3	55	9	W	14	WSW	34.5	29.921	0	0
12/12/2014	1:09 PM	40.3	40.3	40.3	55	10	W	16	WNW	34	29.92	0	0
12/12/2014	1:10 PM	40.2	40.2	40.2	55	10	W	15	WNW	33.8	29.92	0	0
12/12/2014	1:11 PM	40.1	40.2	40.1	55	11	W	13	WNW	33.3	29.922	0	0
12/12/2014	1:12 PM	40.1	40.1	40.1	55	9	W	13	WNW	34.2	29.922	0	0
12/12/2014	1:13 PM	40.1	40.1	40	55	5	W	9	WNW	36.6	29.924	0	0
12/12/2014	1:14 PM	40.1	40.1	40.1	56	7	WNW	12	W	35.2	29.924	0	0
12/12/2014	1:15 PM	40.1	40.2	40.1	56	7	WNW	12	WSW	35.2	29.924	0	0
12/12/2014	1:16 PM	40.2	40.3	40.2	56	7	WNW	12	WNW	35.3	29.924	0	0
12/12/2014	1:17 PM	40.3	40.4	40.3	56	6	NW	10	WNW	36.1	29.923	0	0
12/12/2014	1:18 PM	40.4	40.4	40.4	55	6	W	10	WNW	36.2	29.924	0	0
12/12/2014	1:19 PM	40.4	40.5	40.4	55	7	WNW	11	WNW	35.6	29.925	0	0
12/12/2014	1:20 PM	40.5	40.6	40.5	55	7	WNW	13	WNW	35.7	29.924	0	0
12/12/2014	1:21 PM	40.7	40.7	40.6	55	9	WNW	13	WNW	34.9	29.924	0	0
12/12/2014	1:22 PM	40.7	40.7	40.7	55	9	WNW	13	WNW	34.9	29.924	0	0
12/12/2014	1:23 PM	40.8	40.8	40.8	55	9	WNW	14	NW	35.1	29.923	0	0
12/12/2014	1:24 PM	40.8	40.8	40.7	54	7	WNW	12	WNW	36.1	29.922	0	0
12/12/2014	1:25 PM	40.7	40.7	40.7	54	8	NW	11	NW	35.4	29.922	0	0
12/12/2014	1:26 PM	40.7	40.7	40.7	55	7	WNW	12	WNW	35.9	29.924	0	0
12/12/2014	1:27 PM	40.8	40.8	40.8	54	11	NW	16	N	34.2	29.924	0	0
12/12/2014	1:28 PM	40.8	40.9	40.8	54	9	NNW	17	NNW	35.1	29.923	0	0
12/12/2014	1:29 PM	40.8	40.8	40.8	54	11	NW	17	NW	34.2	29.924	0	0
12/12/2014	1:30 PM	40.7	40.7	40.7	54	9	NW	14	NNW	34.9	29.923	0	0
12/12/2014	1:31 PM	40.6	40.7	40.6	54	9	NW	15	NW	34.8	29.923	0	0
12/12/2014	1:32 PM	40.6	40.6	40.6	55	9	NW	14	N	34.8	29.923	0	0
12/12/2014	1:33 PM	40.5	40.5	40.5	55	5	NW	9	NNW	37.1	29.922	0	0
12/12/2014	1:34 PM	40.5	40.5	40.5	55	7	NW	13	WNW	35.7	29.921	0	0
12/12/2014	1:35 PM	40.5	40.5	40.4	55	9	NW	13	W	34.7	29.922	0	0
12/12/2014	1:36 PM	40.5	40.5	40.4	55	8	NW	11	WNW	35.2	29.922	0	0
12/12/2014	1:37 PM	40.5	40.5	40.4	55	6	WNW	10	NW	36.3	29.921	0	0
12/12/2014	1:38 PM	40.5	40.5	40.5	55	9	WNW	14	WNW	34.7	29.92	0	0
12/12/2014	1:39 PM	40.6	40.6	40.5	55	7	WNW	9	WNW	35.8	29.92	0	0
12/12/2014	1:40 PM	40.6	40.6	40.6	55	6	WNW	10	WNW	36.5	29.92	0	0
12/12/2014	1:41 PM	40.6	40.7	40.6	55	8	W	11	W	35.3	29.918	0	0
12/12/2014	1:42 PM	40.6	40.6	40.5	55	11	WNW	17	W	33.9	29.917	0	0
12/12/2014	1:43 PM	40.5	40.5	40.4	55	9	W	12	WSW	34.7	29.917	0	0
12/12/2014	1:44 PM	40.4	40.4	40.3	56	8	WNW	12	W	35.1	29.918	0	0
12/12/2014	1:45 PM	40.3	40.4	40.3	56	7	WNW	12	NW	35.5	29.918	0	0
12/12/2014	1:46 PM	40.4	40.4	40.4	56	9	NNW	13	W	34.6	29.92	0	0
12/12/2014	1:47 PM	40.4	40.4	40.4	56	6	NW	10	N	36.2	29.92	0	0
12/12/2014	1:48 PM	40.4	40.4	40.4	56	11	NW	16	NW	33.7	29.92	0	0
12/12/2014	1:49 PM	40.4	40.4	40.4	56	9	NW	14	NNW	34.6	29.918	0	0
12/12/2014	1:50 PM	40.4	40.4	40.4	56	12	NW	17	WNW	33.3	29.919	0	0
12/12/2014	1:51 PM	40.3	40.3	40.2	55	12	WNW	15	NW	33.2	29.918	0	0
12/12/2014	1:52 PM	40.1	40.2	40	56	12	WNW	16	W	32.9	29.918	0	0
12/12/2014	1:53 PM	40	40	39.9	56	10	WNW	16	NW	33.6	29.919	0	0
12/12/2014	1:54 PM	39.8	39.9	39.8	56	8	WNW	15	WNW	34.3	29.916	0	0
12/12/2014	1:55 PM	39.7	39.8	39.7	56	9	WNW	13	NW	33.7	29.918	0	0
12/12/2014	1:56 PM	39.8	39.8	39.7	56	12	WNW	15	W	32.6	29.918	0	0
12/12/2014	1:57 PM	39.8	39.8	39.8	56	9	WNW	13	NW	33.8	29.918	0	0
12/12/2014	1:58 PM	39.8	39.9	39.8	56	8	NW	12	NW	34.3	29.916	0	0
12/12/2014	1:59 PM	39.9	40	39.9	56	7	NW	10	NW	35	29.914	0	0

Date	Time	Temp Out	Hi Temp	Low Temp	Out Hum	Wind Speed	Wind Dir	Hi Speed	Hi Dir	Wind Chill	Bar	Rain	Rain Rate
12/12/2014	2:00 PM	40	40	40	56	11	NW	16	NW	33.2	29.914	0	0
12/12/2014	2:01 PM	40	40	40	56	9	NW	15	NW	34.1	29.915	0	0
12/12/2014	2:02 PM	39.9	39.9	39.9	57	9	WNW	12	WNW	34	29.916	0	0
12/12/2014	2:03 PM	40	40	39.9	57	6	NW	9	WNW	35.8	29.915	0	0
12/12/2014	2:04 PM	40.1	40.1	40	57	8	W	11	W	34.7	29.919	0	0
12/12/2014	2:05 PM	40.1	40.2	40.1	56	8	W	14	WNW	34.7	29.918	0	0
12/12/2014	2:06 PM	40.1	40.2	40.1	56	10	NW	16	NW	33.7	29.917	0	0
12/12/2014	2:07 PM	40.2	40.2	40.1	56	9	NW	13	NNW	34.3	29.92	0	0
12/12/2014	2:08 PM	40.1	40.1	40.1	56	11	NW	16	WSW	33.3	29.917	0	0
12/12/2014	2:09 PM	40	40	40	56	7	NNW	14	NW	35.1	29.918	0	0
12/12/2014	2:10 PM	40	40	39.9	56	6	NW	11	WNW	35.8	29.921	0	0
12/12/2014	2:11 PM	40	40	39.9	56	11	NW	15	NW	33.2	29.92	0	0
12/12/2014	2:12 PM	40	40	39.9	56	8	NW	13	N	34.6	29.92	0	0
12/12/2014	2:13 PM	40	40	39.9	56	10	NW	13	W	33.6	29.922	0	0
12/12/2014	2:14 PM	39.9	40	39.9	56	7	NW	12	WNW	35	29.922	0	0
12/12/2014	2:15 PM	39.9	39.9	39.9	56	9	WNW	13	NW	34	29.924	0	0
12/12/2014	2:16 PM	39.9	39.9	39.9	56	10	WNW	15	NW	33.5	29.924	0	0
12/12/2014	2:17 PM	39.8	39.8	39.8	56	12	WNW	17	WNW	32.6	29.922	0	0
12/12/2014	2:18 PM	39.6	39.7	39.5	56	8	WNW	11	WNW	34.1	29.923	0	0
12/12/2014	2:19 PM	39.4	39.5	39.3	57	6	NW	9	NW	35	29.923	0	0
12/12/2014	2:20 PM	39.3	39.3	39.2	57	6	NW	12	NW	34.9	29.925	0	0
12/12/2014	2:21 PM	39.1	39.2	39.1	57	8	NW	12	NNW	33.5	29.924	0	0
12/12/2014	2:22 PM	39	39	39	58	7	WNW	10	WNW	33.9	29.924	0	0
12/12/2014	2:23 PM	39	39	39	58	6	WNW	12	WNW	34.6	29.924	0	0
12/12/2014	2:24 PM	39	39	39	58	7	NW	12	NW	33.9	29.925	0	0
12/12/2014	2:25 PM	39	39	38.9	58	8	WNW	10	NW	33.4	29.924	0	0
12/12/2014	2:26 PM	38.9	38.9	38.9	58	4	NW	7	WNW	36	29.924	0	0
12/12/2014	2:27 PM	38.9	38.9	38.8	58	6	WNW	10	NW	34.4	29.925	0	0
12/12/2014	2:28 PM	38.8	38.8	38.8	58	4	WNW	8	WNW	35.9	29.925	0	0
12/12/2014	2:29 PM	38.8	38.8	38.8	59	6	NW	10	WNW	34.3	29.926	0	0
12/12/2014	2:30 PM	38.9	38.9	38.8	59	7	NW	10	NW	33.8	29.925	0	0
12/12/2014	2:31 PM	39	39.1	39	58	7	WNW	11	NW	33.9	29.926	0	0
12/12/2014	2:32 PM	39.2	39.3	39.1	58	6	WNW	10	W	34.8	29.925	0	0
12/12/2014	2:33 PM	39.5	39.5	39.4	58	7	WNW	10	WNW	34.5	29.926	0	0
12/12/2014	2:34 PM	39.6	39.6	39.5	57	8	NW	14	WNW	34.1	29.925	0	0
12/12/2014	2:35 PM	39.6	39.6	39.5	56	9	W	15	WNW	33.6	29.925	0	0
12/12/2014	2:36 PM	39.5	39.5	39.4	57	6	W	8	W	35.2	29.924	0	0
12/12/2014	2:37 PM	39.2	39.3	39.1	57	6	W	11	W	34.8	29.924	0	0
12/12/2014	2:38 PM	39	39.1	39	57	8	W	13	WNW	33.4	29.922	0	0
12/12/2014	2:39 PM	38.9	38.9	38.9	58	6	WNW	9	W	34.4	29.923	0	0
12/12/2014	2:40 PM	38.9	38.9	38.9	58	9	WNW	14	WNW	32.7	29.922	0	0
12/12/2014	2:41 PM	39	39.1	38.9	58	7	WNW	10	W	33.9	29.921	0	0
12/12/2014	2:42 PM	39.1	39.2	39.1	58	6	WNW	9	WNW	34.7	29.922	0	0
12/12/2014	2:43 PM	39.2	39.3	39.2	58	6	NW	13	NW	34.8	29.922	0	0
12/12/2014	2:44 PM	39.4	39.5	39.3	57	10	WNW	13	WNW	32.9	29.923	0	0
12/12/2014	2:45 PM	39.5	39.6	39.5	57	7	WNW	10	WNW	34.5	29.922	0	0
12/12/2014	2:46 PM	39.6	39.7	39.6	57	9	NW	13	WNW	33.6	29.923	0	0
12/12/2014	2:47 PM	39.7	39.8	39.7	57	8	NW	12	NW	34.2	29.922	0	0
12/12/2014	2:48 PM	39.8	39.8	39.8	57	8	NW	12	WNW	34.3	29.924	0	0
12/12/2014	2:49 PM	39.8	39.8	39.8	57	11	NW	15	NW	33	29.924	0	0
12/12/2014	2:50 PM	39.8	39.9	39.8	56	8	WNW	12	NW	34.3	29.924	0	0
12/12/2014	2:51 PM	39.9	39.9	39.8	56	7	NW	14	NW	35	29.924	0	0
12/12/2014	2:52 PM	39.8	39.9	39.8	56	10	NW	13	NW	33.4	29.923	0	0
12/12/2014	2:53 PM	39.8	39.9	39.8	56	9	NW	15	NW	33.8	29.922	0	0
12/12/2014	2:54 PM	39.9	39.9	39.9	57	10	NW	13	NNW	33.5	29.922	0	0
12/12/2014	2:55 PM	39.9	39.9	39.9	56	8	WNW	12	WNW	34.5	29.923	0	0
12/12/2014	2:56 PM	39.9	40	39.9	57	6	WNW	9	WNW	35.6	29.923	0	0
12/12/2014	2:57 PM	40	40	40	57	5	WNW	8	WNW	36.5	29.923	0	0
12/12/2014	2:58 PM	40.1	40.1	40	57	8	WNW	11	NW	34.7	29.922	0	0
12/12/2014	2:59 PM	40.2	40.2	40.1	56	7	WNW	9	WNW	35.3	29.923	0	0

Date	Time	Temp Out	Hi Temp	Low Temp	Out Hum	Wind Speed	Wind Dir	Hi Speed	Hi Dir	Wind Chill	Bar	Rain	Rain Rate
12/12/2014	3:00 PM	40.3	40.3	40.2	56	8	NW	11	NNW	35	29.924	0	0