Site Management Corrective Measures Construction Completion Report for the PCBs near 'DW-05'

AK Allen IHWDS Site No. 130100

PREPARED FOR

Steel Allen Air, LLC

DATE
06 May 2024

REFERENCE
0560708.37



DOCUMENT DETAILS

DOCUMENT TITLE	**Site Management Corrective Measures Construction Completion Report for the PCBs near 'DW-05'**
DOCUMENT SUBTITLE	AK Allen IHWDS Site No. 130100
PROJECT NUMBER	0560708.37
Date	06 May 2024
Version	01
Author	Chris Wenczel, P.G., Nick Andrianas, P.E.
Client name	Steel Allen Air, LLC

SIGNATURE PAGE

Site Management Corrective Measures Construction Completion Report for the PCBs near 'DW-05'

AK Allen IHWDS Site No. 130100

0560708.37

Chris W. Wenczel
Director

Nicholas A. Andrianas, P.E.
Professional Engineer

ERM Consulting & Engineering, Inc.
277 Park Avenue 20th Floor
New York NY 10172
+1 212 447 1900

© Copyright 2024 by The ERM International Group Limited and/or its affiliates ('ERM'). All Rights Reserved.
No part of this work may be reproduced or transmitted in any form or by any means, without prior written permission of ERM.

CONTENTS

1.	INTRODUCTION, PURPOSE & BACKGROUND	1
1.1	PURPOSE	2
1.2	BACKGROUND	3
1.2.1	Site Description & Current Use	4
1.2.2	Historical Summary	4
2.	REMEDIAL APPROACH OVERVIEW	12
3.	SUMMARY OF TASKS / ACTIVITIES COMPLETED	14
3.1	GENERAL PLANNING AND PREPARATION TASKS	14
3.1.1	Register DW-05/Other On-Site Stormwater Drywells with USEPA UIC Program	14
3.1.2	Pre-Approval For Off-Site Disposal of Remediation Waste and Backfill MaterialS	14
3.1.3	Coordination With LIRR	17
3.2	SITE PREPARATION TASKS	17
3.2.1	Well DW-05 Abandonment	17
3.2.2	Establish Work Zones, Decontamination Zones, and Site Security	18
3.2.3	Erosion and Sedimentation Control	18
3.3	SITE REMEDIATION TASKS	18
3.3.1	Saw Cut Asphalt at Perimeter of Remediation Zone	18
3.3.2	Excavation of DW-05	18
3.3.3	Community Air Monitoring	19
3.3.4	Soil Disposal	20
3.3.5	Post-Remedial Excavation Verification Sampling, Analyses & Validation	20
3.3.6	Backfill of Excavation	22
3.3.7	Equipment Decontamination	22
3.3.8	Site Restoration:Final Grading and Capping/Repaving	22
4.	CONCLUSIONS	24
5.	CERTIFICATIONS	26
5.1	NYS PROFESSIONAL ENGINEER CERTIFICATION	26

Appendix A	NYSDEC CMWP Approval Letter
Appendix B	USEAP UIC/Drywell And Registration
Appendix C	Heritage Environmental Services Acceptance Letter
Appendix D	Veolia ES Technical Solutions, L.L.C. Acceptance Letter
Appendix E	NYSDEC Backfill Approval Documentation
Appendix F	Asphalt Subbase RCA Approval Documentation
Appendix G	Slide Rail Shoring Design Plan And LIRR Letter Of No Objection
Appendix H	Photolog Showing DW-05 Remedial Activities From Initial Mobilization To Final Work Site Restoration
Appendix I	Supporting Documentation For Asphalt Disposal - Scatt Materials Corp.
Appendix J	Community Air Monitoring Plan
Appendix K	Daily Camp Monitoring Data Summaries

Appendix L	Horwith Trucks Inc. NYS Part 364 Waste Transporter Permit
Appendix M	Soil Disposal Documentation
Appendix N	Data Summary Usability Report
Appendix O	Soil Sample Laboratory Analytical Data Deliverables Presented As A Separate Compressed "Zip" File
Appendix P	Scale Tickets From Evergreen Recycling Of Corona For Clean Backfill
Appendix Q	Veolia ES Technical Solutions, L.L.C. Manifest For Decon Water Disposal
Appendix R	Receipts From Con-Strux, LLC For RCA As Asphalt Subbase
Appendix S	New Property Survey As-Built Drawing Showing The Footprint Of The Former Dw-05 Remedial Excavation Area

LIST OF FIGURES

1 Site Location Map

2 Site Layout Map Showing Remedial Area Of Concern

3 DW-5 Phased Delineation Sampling Locations

4 DW-05 Phased Delineation Sampling Locations, Cross-Section Traces & Remedial Footprint

5 Cross-Section A - A' Stormwater Drywell DW-05 PCB Impacts & Remedial Footprint

6 Cross-Section B - B' Stormwater Drywell DW-05 PCB Impacts & Remedial Footprint

7 Site Layout Map Showing Remedial Work Zones

8 Remedial Footprint And Slide Rail System Bay Layout

9 Post-Excavation 1.5 Meter Grid Composite Sampling Scheme For Slide Rail System Excavations

10 Composite Sample PCB Results

LIST OF TABLES

1 Summary of CAMP Monitoring

2 Waste Manifest Summary

3 Post-Excavation Composite Soil Sample Analytical Results

ACRONYMS AND ABBREVIATIONS

Acronyms	Description
Alkier Steel	Alkier Steel, LLC and Steel Mineola Second Street, LLC
Allen	AK Allen Company Incorporated
AOCs	Areas of Concern
ASP	Analytical Services Protocols
AST	Above Ground Storage Tank
BCP	Brownfield Cleanup Program
BGS	Below Grade Surface
Brookside	Brookside Environmental Inc. of Copiague, NY
C&D	Construction and Demolition
CAMP	Community Air Monitoring Plan
CMP	Corrective Measures Plan
CMWP	Corrective Measures Work Plan
DOT	Department of Transportation
DUSR	Data Usability Report
ECs	Engineering Controls
EE	Environmental Easement
ELAP	Environmental Laboratory Accreditation Program
EMP	Excavation Management Plan
ERM	ERM Consulting & Engineering, Inc.
FER	Final Engineering Report
ft^2	Square Feet
GEI	GEI Consultants Engineering, Geology, Architecture & Landscape Architecture
HASP	Health and Safety Plan
HVAC	Heating, Ventilation, and Cooling
ICs	Institutional Controls
IRM	Interim Remedial Measures
LIRR	Long Island Rail Road
mg/kg	Milligram Per Kilogram
NCDH	Nassau County Department of Health
NCSSS	Nassau County Sanitary Sewer System

Acronyms	Description
NELAP	National Environmental Accreditation Program
NYS	New York State
NYS PE	NYS-Licensed Professional Engineer
NYSDEC	New York State Department of Environmental Conservation
NYSDOH	New York Department of Health
NYSDOT	New York State Department of Transportation
OM&M	Operations, Maintenance, and Monitoring
PCBs	Polychlorinated Biphenyls
PFAS	Per- And Polyfluoroalkyl Substances
PID	Photo-Ionization Detector
PPM	Parts Per Million
PRR	Periodic Review Report
PVC	Polyvinyl Chloride
RCA	Recycled Concrete Aggregate
ROD	Record of Decision
SCG	Standards, Criteria, and Guidance Values
SCO	Soil Cleanup Objective
SIR	Site Inspection Report
SMP	Site Management Plan
SSDS	Sub-Slab Depressurization System
SV	Soil Vapor
SVE	Soil Vapor Extraction
SVI	Soil Vapor Intrusion
SVOC	Semi-Volatile Organic Compound
TAL	Target Analyte List
TCL	Target Compound List
UIC	Underground Injection Control
USEPA	United States Environmental Protection Agency
VOCs	Volatile Organic Compounds
yds^3	Cubic Yards

1. INTRODUCTION, PURPOSE & BACKGROUND

This Site Management Corrective Measures Construction Completion Report for the polychlorinated biphenyls (PCBs) near "DW-05" has been prepared by ERM Consulting & Engineering, Inc. (ERM) on behalf of Steel Allen Air, LLC[1] (Steel Allen Air) to document the results of implementation of the Site Management Corrective Measures Work Plan (CMWP) for the PCBs near "DW-05".

Steel Allen Air, whose corporate offices are located at 999 South Oyster Bay Road, Bethpage, New York, is the current owner of the 4.15-acre parcel of the former AK Allen Company Incorporated (Allen) property located on the southern side of East 2nd Street (225-255 E 2nd Street), in the Village of Mineola, Town of North Hempstead, Nassau County, New York (the Site).

Alkier Steel, LLC and Steel Mineola Second Street, LLC (collectively Alkier Steel) acquired the Site from Allair Holdings, Inc. (f/k/a Allenair Corporation), A.K. Allen Co., Inc., and 255 East Second St. Realty Corp (collectively "Allen"). Allen was a manufacturer of precision-machined metal cylinders and valves, occupied the building from 1957 through circa 2017. Note that as of 1 January 2024, there was a Deed transfer from Alkier Steel to the newly formed affiliate Steel Allen Air, LLC.

The location of the Site and the physiographic features of the surrounding area are depicted on **Figure 1**. The Site is currently in the New York State (NYS) Inactive Hazardous Waste Disposal Site Remedial Program, Site No. 130100, which is administered by New York State Department of Environmental Conservation (NYSDEC).

The Site is where pre-remedial investigations and the cleanup have been undertaken as described herein.

The CMWP was prepared to comply with the requirements of the March 2023 Order on Consent and Administrative Settlement (2023 Order) that was executed between the NYSDEC and Alkier Steel that include preparation and submittal to the New York State Department of Environmental Conservation (NYSDEC) a Corrective Measures Work Plan to address PCB-impacts to soil within and beneath a south parking lot stormwater drywell known as "DW-05".

The CMWP was approved by both the NYSDEC and the NYS Department of Health (NYSDOH).

This report documents the excavation and off-site disposal of soils (and residual decontamination waters) impacted by PCBs within, adjacent to, and beneath a stormwater drywell identified as DW-05 at the Site. A Site Layout Map showing the location of DW-05 in the south parking lot is provided as **Figure 2.**

The Site has been listed as a Class 2 site[2] on the NYS Registry of Inactive Hazardous Waste Sites (Site No. 130100) since 2000 as a result of Site media being impacted by volatile

[1] As of 1 January 2024, there was a Deed transfer from Alkier Steel, LLC and Steel Mineola Second Street, LLC to a newly formed affiliated "Steel Allen Air, LLC".
[2] Classification Code: 2: This classification is assigned to a site at which the disposal of hazardous waste has been confirmed and the presence of such hazardous waste or its components or breakdown products represents a significant threat to public health or the environment.

organic compounds (VOCs), semi-VOCs (SVOCs), PCBs and metals. Accordingly, the Site has been subject to the requirements of the NYS Inactive Hazardous Waste Disposal Site Remedial Program with active lead-agency management by the NYSDEC, the NYSDOH, and the Nassau County Department of Health (NCDH).

Between 1996 – 2015 the Site went through remedial investigations, feasibility studies, interim remedial measures pursuant to a 2003 Order on Consent between Allen and NYSDEC with a Record of Decision issued by NYSDEC in 2006. That work involved remediation of several areas of concern where PCBs were one of the identified contaminants of concern. Further details are provided in Section 1.2.2 – Historical Summary.

1.1 PURPOSE

This document provides historical and current use background information about the Site and documents the results of implementation of the CMWP for the PCBs near "DW-05".

While some difficulties were encountered during the excavation phase of the work, the scope of work presented in the NYSDEC-approved CMWP for the PCBs near "DW-05" was safely and successfully implemented without incident from work site preparation through site restoration. The validated post-excavation composite soil sample PCB analytical results indicate residual concentrations ranging from 0.0365 milligram per kilogram (mg/kg) or parts per million (ppm) to 5.04 ppm. These results confirm residual PCB concentrations are far below the 10 ppm presumptive remedy subsurface soil cleanup level allowed by CP-51/Soil Cleanup Guidance[3] for non-Brownfield Cleanup Program (BCP) sites where neither the unrestricted SCOs nor the ecological SCOs are applied in the remedial program..

This document presents all supporting documentation that demonstrates the:

- Stormwater drywells on the Site have been registered under the USEPA Underground Injection Control (UIC) program;
- Slide-rail excavation system shoring design was prepared by a NYS-licensed professional engineer (NYS PE);
- Proper submittals were made to the Long Island Rail Road (LIRR) to ensure compliance with NYS Department of Transportation (DOT) and LIRR requirements and obtain a LIRR letter of no objection to the work;
- Clean sand for backfill of excavations was obtained from a facility permitted by the NYSDEC to handle and provide such materials where project-specific sampling results were submitted with an appropriate application to obtain an advance NYSDEC pre-approval;
- Asphalt subbase recycled concrete aggregate (RCA) backfill was obtained from a facility permitted by the NYSDEC to handle and provide such materials;
- Waste asphalt from pre-excavation work area preparation activities was disposed at a facility permitted by the NYSDEC to handle and receive such materials for recycling;
- Selected waste transporters and waste disposal facilities are authorized/properly permitted to handle/receive PCB remediation waste (excavated soil and water generated

[3] https://www.dec.ny.gov/docs/remediation_hudson_pdf/cpsoil.pdf, Commissioner's Policy–51 Section V, I., effective 12/03/2010. For Non-BCP sites: An acceptable presumptive remedy for soil where neither the unrestricted SCOs nor the ESCOs are applied in the remedial program may include a soil cleanup level for PCBs of 1 ppm in the surface soils and 10 ppm in subsurface soils.

from equipment decontamination activities);

- Remediation wastes were delivered to intended disposal facilities by completed waste transport manifests with custody signatures;
- Waste asphalt was disposed of at the intended facility by completed forms with signatures;
- Backfill materials were obtained from approved sources by weight tickets and/or receipts;
- Community Air Monitoring Plan (CAMP) was implemented during all soil intrusive (excavation) or handling (load out into intermodal containers) except when precluded by precipitation events where the data/results do not indicate that VOC or particulate monitoring threshold levels were exceeded;
- Clean sand backfill and post-excavation soil samples were analyzed by a National Environmental Laboratory Accreditation Program (NELAP) and NYSDOH Environmental Laboratory Accreditation Program (ELAP)-certified laboratory using appropriate USEPA extraction and analytical methods;
- Associated data packages were reviewed and validated by a qualified and experienced environmental chemist, and all data were deemed valid and usable with only sporadic minor qualifications;
- New as-built property survey prepared by a NYS-licensed land surveyor shows the location of the remediated DW-05 area;
- Owner of the Site recorded a Deed Restriction Notice with the Nassau County Clerk that identifies the presence of residual PCB-impacted soils; and
- Certification by a NYS PE in presented in Section 5.0 confirms oversight of the implementation of the CMWP remedial program activities described herein, and that all construction activities were completed in substantial conformance with the Department-approved CMWP.

Based on the above and contents/appendices of this report, no further actions are neither warranted nor recommended beyond maintenance of any engineering controls (ECs)[4] and institutional controls (ICs)[5] mandated by the existing 2021 environmental easement (EE)[6] and the final Site Management Plan (SMP).

It is therefore requested that a no further action approval be issued for this document and the completed work described herein with conditions for maintenance of the ECs and ICs mandated by the existing EE and the final SMP.

1.2 BACKGROUND

Background information regarding the configuration of the Site, historic and current uses, historic summary, and summary protective measures currently in-place is presented 1.2 below.

[4] An engineering control is a physical barrier or method to manage contamination. Examples include caps, covers, barriers, fences, and treatment of water supplies.

[5] An institutional control is a non-physical restriction on use of the Site, such as a deed restriction that would prevent or restrict certain uses of the property. An institutional control may be used when the cleanup action leaves some contamination that makes the Site suitable for some, but not all uses.

[6] On 20 May 2021, NYSDEC granted by full execution the EE for the Site that was recorded with the Nassau County Clerk. The EE requires compliance with the most current SMP and all protective ECs and ICs placed on the Site. The EE will be maintained as part of the conveyance of the property to the present tenant in-common fee owners.

1.2.1 SITE DESCRIPTION & CURRENT USE

The Site is located on approximately 4.15 acres on the south side of E 2nd Street and zoned for Industrial Use. The 4.15-acre Site is identified as Section 9 Block 437, Lots 466 & 467 and Section 9, Block 663, Lots 4A, 4B & 5 on the Nassau County Tax Map, New York. The Site is bounded by East 2nd Street to the north, the LIRR track system to the south, an industrial building/developed property to the east, and an industrial building/developed property to the west.

The majority of the property at the Site is covered by the building, asphalt pavement or a soil cap (landscaped area along northern portion of the building) which prevent exposure to remaining contamination at the Site. The 225-255 E 2nd Street Building comprises one single-story, 120,000-squarefoot (ft^2) industrial building and is located south of E 2nd Street. The building was constructed in sections over a period of years between 1945 and 1982 to its current configuration. Historic aerial photographs (1938-1951) indicate the eastern one-third of this building was part of a former sand mine which was subsequently landfilled with unknown materials (1953-1966). Historical construction drawings for two building expansions on the west side show former storm water drywells or cesspools that were filled in as part of the new construction.

Paved driveways are located to the east and west of the building and paved parking is situated along the northern side of the building as well as to the rear (south of the building). A small area at the building's main entrance is landscaped with grass and trees. Surface elevations in the area of the Site exhibit a slight slope to the south and west. Access to the LIRR right-of-way is restricted by a heavy-duty fence and retaining wall located along the southern boundary of the Site.

The Site is connected to Nassau County Sanitary Sewer System (NCSSS) and is serviced with public well water provided by the Village of Mineola (Town of North Hempstead) in Nassau County. Mineola Building Department records indicate that the 255 East Second Street structure was constructed in 1945 and originally included three cesspools. One of the cesspools was connected to a series of bathrooms and the other two cesspools were connected to water fountains. The building was connected to the municipal sewer system in 1953, approximately eight years after its construction. Historical groundwater investigations did not identify the former cesspools as impacted areas of concern/historical groundwater contaminant sources.

The Property is fully occupied with tenants. The eastern portion of the building is currently occupied by two (2) tenants; Vantec Hitachi Transport System (USA) Inc. who distribute products such as car parts, electronics and other dry uses as well as have office space, and Standard Tinsmith & Roofer Supply Corp who manufacture authentic decorative metal walls and ceilings. The western portion of the building is occupied by LaserShip, a last-mile delivery service. LaserShip uses their space as a package sorting and shipping facility.

1.2.2 HISTORICAL SUMMARY

The Manhasset Machine Company was the initial tenant in the building from 1947 to 1957 prior to occupation by Allen. Allen was a manufacturer of precision-machined metal cylinders and valves, occupied the building from 1957 through circa 2017.

During the 1990s, initial investigations undertaken by the NCDH and then Allen determined that soils beneath the parking lot south of the building were contaminated with petroleum, VOCs, SVOCs, PCBs (Aroclor 1254), and metals. Soil vapor was also found to be impacted by chlorinated VOCs.

According to the 2006 Record of Decision (ROD), low levels of five VOCs were detected in groundwater at concentrations only marginally exceeding their respective standards, criteria, and guidance values (SCGs), and it was determined that groundwater would not require active remediation due to the low levels of VOCs and the removal of the on-Site source soil.

Since 2000, the Site has been listed as a Class 2 site on the NYS Inactive Hazardous Waste Disposal Site Registry/Remedial Program, administered by NYSDEC, NYSDOH, and the NCDH.

In November 2002, Allen entered into an Order on Consent, Index #W1-0932-02-08, Site #130100 with NYSDEC that was fully executed on 02 January 2003 and became effective 10-days thereafter on 12 January 2003 (2003 Order), in which Allen agreed to further investigate and remediate the Site.

In March 2006, NYSDEC issued a ROD for the Site that established Remedial Goals and a Selected Remedy for the Sites. Allen subsequently became the responsible Remedial Party and performed certain required investigations, remedial actions, monitoring, reporting and management of the Site in accordance with a 2003 Order, ROD and the SMP.

Remediation goals and the Selected Remedy set forth in the 2006 ROD are listed below.

ROD Remediation Goals: The remediation goals for this Site are to eliminate or reduce to the extent possible:

- Exposures of persons at or around the Site to VOCs in soil vapor on-site, VOCs in groundwater, PCBs in on-Site soil, and VOCs, PCBs and metals in off-Site soil;
- The release of contaminants from soil into groundwater that may create exceedances of groundwater quality standards; and
- The release of contaminants from subsurface soil into indoor air through soil vapor.

Further, the remediation goals for the Site include attaining to the extent practicable:

- Ambient groundwater quality; and
- Recommended soil cleanup objectives for soil.[7]

ROD Selected Remedy: The Selected Remedy intended to address the above remedial goals included:

- An Interim Remedial Measure (IRM) completed during 2003—2007 that involved excavation of contaminated soils from two areas of the Site and the adjacent LIRR right-of-way area located to the south of the Property and off-Site disposal of impacted soils from two areas;
- Design, construction and operation of a soil vapor extraction (SVE) system plus ECs/ICs controls to remediate the residual VOCs in the unsaturated soil at the IRM excavation, and to minimize the potential impacts to indoor air, i.e., controlling and/or eliminating the soil vapor exposure pathway; and

[7] https://www.dec.ny.gov/docs/remediation_hudson_pdf/part375.pdf

- Excavation and off-Site disposal of impacted soils.

The soil IRM, and design and construction the SVE system was completed during 2003 - 2007. The SVE system began operation on-Site in January 2008. A Final Engineering Report (FER) was prepared by Allen and submitted to NYSDEC in February 2009.

In July 2009, NYSDEC issued a letter stating that the NYSDEC and the NYSDOH had reviewed the groundwater sampling results and had concluded that groundwater sampling could be discontinued at the Site but required the SVE system to continue to operate.

In 2015, Allen submitted a 2015 Site Management Plan (2015 SMP) to manage residual contamination in soil on the south side of building that requires both ECs and ICs that:

- Restrict the Site to commercial or industrial use;
- Require adherence to an Excavation Management Plan (EMP) for intrusive work in capped former remedial areas,
- Requires vapor intrusion investigations for any new construction in former remedial areas,
- Restricts the use of groundwater,
- Requires annual inspections/periodic certification of the ECs and ICs, reporting, and notifications.

In 2015, Allen requested NYSDEC approval to shut down the SVE system based on monitoring data that indicated the SVE system had achieved asymptotic levels of the contaminants of concern at the Site, had achieved its remedial objectives, and that continued operation of the SVE system was no longer beneficial. NYSDEC acknowledged the data and request in November 2015 indicating a work plan for SVE shutdown could be submitted for review and approval.

In February 2016, Allen submitted to NYSDEC an SVE Shutdown Work Plan that was approved by NYSDEC in May of 2016. Sampling to evaluate post-shut down soil vapor VOC concentration rebound as per the approved work plan was completed during May – September 2016. Based on initial sampling results, NYSDEC extended the evaluation program and additional sampling was performed in January 2017, April 2017 and February 2018.

In 2017, Allen concluded operations at the Site and listed the Site for sale.

In June 2018, the NYSDEC issued a letter indicating concern that the February 2018 monitoring data indicated some soil vapor VOC concentration rebound but granted permission to turn off the SVE system with the understanding that the building was currently unoccupied, and therefore there was no need to address potential vapor intrusion at that time. As such, the SVE system and subsequent monitoring could be discontinued with the understanding that future vapor evaluation would need to be conducted in accordance with NYSDOH soil vapor intrusion (SVI) guidance should the building be sold or reoccupied.

In March 2019, Allen performed one additional SVE sampling event and submitted the results to NYSDEC in requesting that the SVE system be terminated (i.e., need for restart of the SVE be terminated) without further sampling. That request was not approved and the expectation

for SVE system restart prior to building occupancy and the need for further evaluation remained in force.

In 2019, Alkier Steel acquired the Site from Allen. As part of the real estate transaction, Alkier Steel identified 23 areas of concern (AOCs) that had not been previously investigated by Allen under the NYS Inactive Hazardous Waste Disposal Site Remedial Program because it had been an active facility.

During 2019 – 2021, Alkier Steel performed an extensive environmental due diligence scope of work to screen/evaluate those AOCs for potential environmental impacts from the historical use of the Site based on review of available relevant documentation and Site reconnaissance. The investigative activities were iterative based on initial and subsequent findings, requiring multiple mobilizations to perform multi-media sampling and delineation of impacts exceeding regulatory cleanup objectives.

Based on the due diligence findings, Alkier Steel undertook and completed remedial activities during 2019 – 2021 to address a number of AOCs where environmental media (soil, soil vapor and/or concrete) were found to be impacted by one or more of VOCs, SVOCs, PCBs and metals at levels exceeding applicable standards, criteria and guidance including NYS Part 375 soil cleanup objectives and NYS Department of Health NYSDOH soil vapor intrusion guidance to prepare the building for occupancy in 2020.

In 2020, Alkier Steel voluntarily entered into an Order on Consent, Index # CO 1-20200730-128, Site #130100 with NYSDEC that was fully executed on 15 September 2020 and became effective 10-days thereafter on 25 September 2020 (2020 Order), in which Alkier Steel agreed to implement site management required in the SMP including corrective measures as required by the SMP and the obligations under the EE recorded in May of 2021 (below).

The 2020 Order established an administrative mechanism for NYSDEC to oversee Alkier Steel's implementation the Site management activities, and corrective measures including continued operation of the SVE system, and to address previously unknown residual historic contamination identified at the Site during Alkier Steel's due diligence environmental screening activities. Alkier Steel's election to perform this work is not an admission of liability for the historic contamination, nor did Alkier Steel, except to the extent set forth in the 2020 Order, assume any of Allen's obligations or liability under the 2003 Order.

In August 2020, Alkier Steel submitted a Site Inspection Report/Periodic Review Report (SIR/PRR) and Corrective Measures Plan (CMP) intended to:

- Fulfill the annual site inspection reporting and certification for the existing ICs and the ECs under the SMP;
- Document protective measures undertaken within the building prior to occupancies by the current tenants that included:
    - Restoration of the SVE system to full operation in the fall of 2019;
    - Installation and operation of a sub-slab depressurization/venting system (SSDS) beneath the eastern portion of the building to vent soil vapor to the rooftop away from heating ventilation and cooling (HVAC) equipment air intakes within that eastern tenant space in early 2020, and present an SSDS operations, maintenance, and monitoring (OM&M) plan; and

- Decommissioning (empty, clean, dismantle and dispose of) nine (9) above ground storage tanks (AST) within the building associated Allen's former manufacturing operations in early 2020. The ASTs were registered with the NCDH who inspected the tank decommissioning/cleaning/closure activities.;

- Convey the scope and findings of the environmental screening activities undertaken by Alkier Steel pursuant to the real estate transaction that identified previously unknown residual historic contamination in Site media (soils, soil vapor, and indoor air) at concentrations exceeding NY State SCGs at certain AOCs; and
- Present a proposed CMP to address the AOCs containing previously unknown residual historic contamination consistent with the remedial goals of the selected remedy in the ROD intended to be protective of human health and the environment.

In the fall of 2020, Alkier Steel completed corrective measures prior to building space occupancies by the current tenants that addressed residual historic contamination which included:

- Multi-phase concrete floor slab removal/soil excavation, sampling, backfill, and concrete floor slab restoration at multiple areas of concern within and beneath the building;
- Parking lot stormwater drywell cleanouts (except DW-05, the focus of this document); and
- Completed installation of the building wide SSDS that affects a vacuum field beneath the entire 120,000 ft^2 building footprint and vents sub-slab soil vapor to the rooftop away from HVAC equipment air intakes.

On 20 May 2021, NYSDEC granted by full execution the EE for the Site that was recorded with the Nassau County Clerk. The EE requires compliance with the most current SMP and all protective ECs and ICs placed on the Site. The EE will be maintained as part of the conveyance of the property to the present tenant in-common fee owners.

Components of the EE include:

- The Site (Controlled Property) may be used for Commercial purposes as described in 6 NYCRR Part 375-1.8(g)(2)(iii) and Industrial purposes as described in 6 NYCRR Part 375-1.8(g)(2)(iv);
- All ECs must be operated and maintained as specified in the SMP;
- All ECs must be inspected at a frequency and in a manner defined in the SMP;
- The use of groundwater underlying the property is prohibited without necessary water quality treatment as determined by the NYSDOH or NCHD to render it safe for use as drinking water or for industrial purposes, and the user must notify and obtain written approval to do so from NYSDEC;
- Groundwater and other environmental monitoring must be performed as defined in the SMP;
- Data and information pertinent to Site Management of the Controlled Property must be reported at the frequency and in the manner defined in the SMP;
- All future activities on the property that will disturb remaining contaminated materials must be conducted in a manner defined in the SMP;
- Monitoring to assess the performance and effectiveness of the remedy must be performed as defined in the SMP;
- Operation, maintenance, inspection, and reporting of any mechanical and physical components of the remedy shall be performed as defined in the SMP;

- Access to the site must be provided to agents, employees or other representatives of the State of New York with reasonable prior notice to the property owner to assure compliance with the restrictions identified in the EE; and
- The Controlled Property shall not be used for Residential or Restricted Residential purposes as defined in 6 NYCRR Part 375-1.8(g)(2)(i) and (ii), and the above-stated ECs may not be discontinued without amendment or extinguishment of the EE.

In August 2021, Alkier Steel submitted a SIR/PRR intended to:

- Fulfill the annual site inspection reporting and certification for the existing ICs and the ECs under the SMP; and
- Document protective measures undertaken within the building prior to occupancies by the current tenants that included:
  - Continued operation of the SVE system; and
  - Completion of installation of the aforementioned building wide SSDS in late 2020 and present an updated SSDS OM&M plan.

In August 2022, Alkier Steel submitted a SIR/PRR intended to:

- Fulfill the annual site inspection reporting and certification for the existing ICs and the ECs under the SMP, and
- Document continued operation of the SVE system and the building wide SSDS.

In March 2023, an Order on Consent and Administrative Settlement (2023 Order)[8] was executed between the NYSDEC and Alkier Steel. The 2023 Order specifies that it supersedes and replaces the prior 2020 Order with respect to Alkier Steel's obligations thereunder while the original 2003 Order remains in full force and effect. Requirements of the 2023 Order included preparation and submittal to NYSDEC the CMWP to address PCB-impacts to soil within and beneath a parking lot stormwater drywell known as "DW-05".

In November 2023, the NYSDEC approved the CMWP and Alkier Steel began preparatory activities to implement the remedial work at DW-05 discussed in subsequent sections of this document. A copy of the NYSDEC approval letter are presented in **Appendix A.**

As of 1 January 2024, there was a Deed transfer from Alkier Steel, LLC and Steel Mineola Second Street, LLC to a newly formed affiliated "Steel Allen Air, LLC".

The DW-05 fieldwork from initial mobilization/site preparation to final restoration was completed during 26 January 2024 – 5 April 2024.

Remedial excavation and off-Site disposal of PCB-impacted soils from areas beneath the building completed by Alkier Steel in 2020 were excavated to the maximum possible extent without undermining building column footers and/or a bearing wall footing.

There are seven areas at the Site where PCBs remain in subsurface soil at concentrations exceeding 1 ppm but all are below 10 ppm. Those seven areas include:

- A former floor drain beneath the building concrete floor slab within the western end of the building remediated by Allen as part of an IRM in 2003.

[8] Order on Consent Index # Index No. CI 1-20220106-6., Site #130100 between the NYSDEC, and AK Steel LLC and Steel Mineola Second Street, LLC (Respondent), effective date 8 April 2023. RSR requirements are set forth in VII. Miscellaneous, Appendix A II. Initial Submittal & Exhibit B.

- Two areas on the south side of the Site beneath the parking lot asphalted surface adjacent LIRR right-of-way remediated by Allen as part of a two-phase IRM in 2003 and continued in 2007 that extended a short distance off-Site into the LIRR right-of-way. Those excavations involved shutting down the main line of the LIRR and successfully removed PCBs to NYSDEC's satisfaction.
- Three other de minimus areas beneath the building concrete floor slab remediated by Alkier Steel in 2020 that included
  - two of which are where further excavation was not possible without causing an unsafe condition by undermining a building column footer and/or a bearing wall footing; and
  - the third where PCBs were detected at 38'-40' in the footprint of a former historic large sand mine that extended beneath the eastern portion of the Site[9].
- DW-05 remediated by Steel Allen Air in 2024 pursuant to the CMWP.

Note that all these areas are covered by asphalt or the building concrete floor slab and are therefore low-occupancy areas that do not present an exposure pathway to building occupants nor the environment due to leaching by precipitation.

The Site is currently in the Site Management phase that include protective administrative mechanisms currently in effect to manage the few areas of residual environmental impacts at the Site. Those protective administrative mechanisms include:

- A SMP;
- An EE (detailed above) which specifies certain protective ECs and ICs specified in the SMP be maintained to address residual soil impacts for VOCs, metals, and PCBs; and
- A Deed Restriction Notice, which is normally examined during a title search, has been recorded with the Nassau County Clerk's Office that will in perpetuity notify any potential purchaser of the Property that there are seven areas where residual PCB concentrations in soil are in excess of 1 ppm.

The EC most relevant for post-remedial protectiveness required under the SMP that applies to the seven residual PCB-impacted soil areas is that the majority of the Site is covered by the building, asphalt pavement or a soil cap (landscaped area along northern portion of the building) which prevent exposure to residual contamination at the Site. The building flooring and asphalt pavement are monitored and maintained. At a minimum, an annual evaluation is completed, the results logged, kept on-Site in the building records, and also submitted the NYSDEC with the annual PRR. Maintenance will be conducted as necessary to continually maintain the integrity of building floor and/or asphalt pavement. All cracks, damage or wear will be repaired.

In addition, an Excavation Work Plan (EWP) is appended to the SMP that establishes requirements, protocols and the procedures required to be implemented in the event the cover system is breached, penetrated, or temporarily removed. Any work conducted pursuant to the EWP must also be conducted in accordance with the procedures defined in:

- The CAMP prepared for the Site; and
- A Site-specific Health and Safety Plan (HASP) prepared by the Contractor performing the work and tailored to address the potential hazards and materials that may be

[9] Historic aerial photographs (1938-1951) indicate the eastern one-third of this building was constructed over part of a larger former sand mine which was subsequently filled in with unknown materials (1953-1966).

encountered during performance of the work activities.

Any breach of the Site's cover system must be overseen by a NYS PE or a qualified person who directly reports to a NYS PE.

2. REMEDIAL APPROACH OVERVIEW

The NYSDEC-approved CMWP presents a summary of the scope and findings of the environmental investigations undertaken during 2020-2021 to successfully delineate in three dimensions the extent of PCBs in soil at DW-05 exceeding the 3.2 ppm Part 375 Protection of Groundwater Soil Cleanup Objective (SCO)[10], and confirm the absence of PCB impacts to groundwater beneath DW-05.

The actual delineation of PCBs to less than 1.0 ppm was accomplished for the purposes of the remedial excavation footprint, and the target depth of 24 feet intended to remove all soils with PCB concentrations in excess of the proposed 10 ppm PCB presumptive remedy subsurface soil cleanup level allowed by CP-51/Soil Cleanup Guidance[11]. The PCB delineation results are depicted in **Figures 3 through 6.** Note that in **Figure 4** the purple shading conservatively envelops the extent of PCB impact in excess 10 ppm soil cleanup goal.

The CMWP also presents an evaluation of practical remedial approaches/technologies that were considered to mitigate PCB impacts in soil within, adjacent to, and beneath DW-05 exceeding the 10 ppm remedial goal. The evaluation is summarized in a matrix-form using Threshold and Balancing Criteria specified in Chapter 4.3 of DER-10 / Technical Guidance for Site Investigation and Remediation (DER-10)[12], and considers the physical and logistical encumbrances present at, and in close proximity to DW-05, e.g., depth of impacts to be remediated, LIRR main line tracks, overhead high-voltage electrical lines, seismic/vibration issues for both the LIRR main line tracks, retaining wall, and the building foundation, etc.

The slide rail system was the selected remedial technology because it:

- Meets all the evaluation criteria;
- Is the most cost-effective with an anticipated shorter field duration than most of the other technologies causing the least tenant disruption/hardship;
- Has less potential for railroad fouling and greatest potential for acceptance by the LIRR in conformance NYSDOT regulations and LIRR requirements;
- Presents less potential seismic concerns; and
- Allows for replacement of the drywell with a solid catch basin to prevent significant stormwater recharge to the subsurface at this location.

The slide rail is a vertical sheeting and trench support system that was used to facilitate these key tasks of the remedial excavation:

- Excavation of the concrete drywell structure and adjacent soils to a target depth of approximately 24 feet using a large track-hoe excavator;
- Collect post-excavation verification samples using a typical composite sampling scheme;;
- Backfill the excavation with clean soil;
- Replacement of DW-05 with a solid-bottom catch basin with pipe connections to the existing drywells located to the east and west; and

[10] https://www.dec.ny.gov/docs/remediation_hudson_pdf/part375.pdf
[11] https://www.dec.ny.gov/docs/remediation_hudson_pdf/cpsoil.pdf, Commissioner's Policy–51 Section V, I., effective 12/03/2010.
[12] https://www.dec.ny.gov/docs/remediation_hudson_pdf/der10.pdf

- Complete the surface restoration with new asphalt.

Brookside Environmental Inc. of Copiague, NY (Brookside) was the environmental contractor retained directly by Steel Allen Air to perform the DW-05 remedial activities using the slide rail system.

3. SUMMARY OF TASKS / ACTIVITIES COMPLETED

3.1 GENERAL PLANNING AND PREPARATION TASKS

The following subsections describe some of the more important tasks and activities required to implement the CMWP.

3.1.1 REGISTER DW-05/OTHER ON-SITE STORMWATER DRYWELLS WITH USEPA UIC PROGRAM

Drywell DW-05 and all other on-Site stormwater drywells meet the definition of a Class V UIC structure (stormwater drainage drywell) and were registered as such with the USEPA UIC Program. This is simple process that was completed by preparing and submitting online EPA Form 7520-16 (Rev. 4-19) - Owner or Operator Online Form for Inventory of Injection Wells to USEPA, and submitting additional information required as per USEPA Region 2 Supplemental Instructions For Inventory EPA Form 7520-16 (Rev. 4-19) to complete the registration process. Copies of Form 7520-16 and the supplemental information email are presented in **Appendix B**.

3.1.2 PRE-APPROVAL FOR OFF-SITE DISPOSAL OF REMEDIATION WASTE AND BACKFILL MATERIALS

3.1.2.1 EXCAVATED SOILS AND CONCRETE DEBRIS

All excavated soils and concrete (the former DW-05 drywell structure) were disposed of at the Heritage Environmental Services Subtitle C Landfill, Roachdale, Indiana (EPA ID No. IND 980 503 890). This facility is permitted to receive PCB-remediation waste.

Advance waste characterization profiling was completed to facilitate a "load-and-go" remedial approach as significant on-site staging/stockpiling was not an option due to available space limitations.

Soil samples were collected by Geoprobe soil borings and analyzed for waste characterization purposes as per the facility requirements[13] the results of which were submitted to Heritage Environmental Services for review and acceptance of the soil and debris. A copy of the Heritage Environmental Services acceptance letter that also confirms possession of appropriate permits to accept the PCB remediation waste stream is provided in **Appendix C.**

3.1.2.2 WATER GENERATED FROM DECONTAMINATING EQUIPMENT

All decontamination water generated during decontamination of equipment that came in contact with PCB-contaminated soils/debris was collected and disposed of offsite at the Veolia ES Technical Solutions, L.L.C. facility in Port Arthur, Texas via their transfer facility located in Flanders, New Jersey.

Water samples were collected and analyzed for waste characterization purposes as per the facility requirement[14], the results of which were submitted to Veolia ES Technical Solutions, L.L.C for review and acceptance of the water. A copy of the Veolia ES Technical Solutions,

[13] pH, Ignitability, Reactive cyanide, Reactive sulfide, Toxic Characteristic Leaching Procedure (TCLP) Metals for the RCRA 8 metals, TCLP Volatiles, TCLP Semi-volatiles, TCLP Herbicides, TCLP Pesticides, and Total PCBs

[14] TCL VOCs, TCL semi-VOCs, PCBs, and 8 RCRA metals.

L.L.C. acceptance letter that also confirms possession of appropriate permits to accept the PCB remediation waste stream is provided in **Appendix D.**

3.1.2.3 BACKFILL MATERIALS – Clean Sand

Clean fill brought on-Site to backfill the remedial excavation must be from a pre-determined source of clean backfill documented with analytical samples in conformance with the requirements of Chapter 5.4 of DER-10 (Table 5.4(e)10), and current November 2022 NYSDEC guidance for Per- And Polyfluoroalkyl Substances (PFAS) Under NYSDEC's Part 375 Remedial Programs .

The source of clean backfill and testing thereof will be determined and completed, and the results submitted to NYSDEC for approval prior to field mobilization.

All backfill material was sourced from Evergreen Recycling of Corona located in Corona, NY which is a NYSDEC Part 360 facility (Permit #41W93) permitted to handle asphalt, concrete, soil (clean), construction & demolition debris, metals (ferrous), metals (non-ferrous), brick, and rock.

ERM verified the facility permit was current. The source pile of material was sampled in accordance with the above referenced regulations and guidance based on the anticipated volume of 500-800 cubic yards (yds^3) required to backfill the remedial excavation.

Six (6) discrete samples were collected and analyzed for Target Compound List (TCL) VOCs, and two (2) composite samples were collected and analyzed for SVOCs, PCBs/Pesticides, Target Analyte List (TAL) Inorganics (23 metals and cyanide) as per Chapter 5.4 of DER-10 (Table 5.4(e)10) - Appendix 5, and for PFAS by USEPA Method 1633, and 1,4-dioxane, as per the current April 2023 NYSDEC guidance for PFAS Under NYSDEC's Part 375 Remedial Programs.

Few TCL/TAL analytes (metals) were detected but all detected concentrations including 1,4-dioxane were below DER-10 App 5 Unrestricted SCOs. Neither PFOA nor PFOS were detected in the composite samples.

Copies of supporting documentation including the completed April 2023 NYSDEC Request to Import/Reuse Fill or Soil form, a sampling location layout map, a sampling data summary table, an email from the NYSDEC Remedial Project Manager approving the source of fill material, and the NYSDEC list of permitted facilities[15] with the Evergreen Recycling of Corona record highlighted in yellow are presented in **Appendix E.**

3.1.2.4 BACKFILL MATERIALS – ASPHALT SUBBASE

Section 4.5.1 Final Grading and Capping/Repaving of the CMWP states:

> *"The Contractor will deliver, grade, and compact an 8-inch-thick layer of gravel subbase (NYSDOT Type 2 Crusher Run) on top of the excavation backfill with an appropriate slope to facilitate flow of stormwater toward and into the new catch basin grate.*
>
> *Following placement of the gravel subbase, a 6-inch-thick layer of asphalt will be placed, which will be comprised of 2 inches of Asphalt Top Course-Type 7F overlying 4 inches*

[15] https://extapps.dec.ny.gov/docs/materials_minerals_pdf/listregcdprocess.pdf, Page 32.

of Type 3 Asphalt Binder to create a permanent surface cap over the entire DW-05 remedial footprint."

NYS DER-10 5.4 Remedial Action Implementation Compliance (e) 5. states:

"Material other than soil imported to a site. The following material may be imported, without chemical testing, to be used as backfill beneath pavement, buildings or as part of the final site cover, provided that it contains less than 10% by weight material which would pass through a size 80 sieve and consists of:

i. gravel, rock or stone, consisting of virgin material from a permitted mine or quarry; or

ii. recycled concrete or brick from a DEC registered construction and demolition debris processing facility if the material conforms to the requirements of Section 304 of the New York State Department of Transportation Standard Specifications Construction and Materials Volume 1 (2002)."

According to NYSDOT Specifications Section 304 Type 2 Subbase Course (https://www.dot.ny.gov/main/business-center/engineering/specifications/specs-repository/add2_300.pdf), RCA clearly can be used provided it meets the gradation specifications listed therein attached which also states:

If Recycled Portland Cement Concrete Aggregate (RPCCA) is to be used, and it comes from other than a Department of Transportation project, provide documentation showing that the material obtained is from a NYSDEC registered or permitted construction and demolition (C&D) debris processing facility as specified in Section 360-16.1 of 6NYCRR Part 360, "Solid Waste Management Facilities", Title 6 of the Official Compilation of Codes, Rules and Regulations.

Based on the above, RCA meeting NYSDOT Type 2 Crusher Run gradation was used for the 8-inch-thick layer of gravel subbase.

The RCA was sourced from the Con-Strux, LLC located in Lindenhurst, NY which is a NYSDEC Part 360 facility (Permit #52W138R) permitted to handle brick, rock, concrete, asphalt, and soil (clean).

ERM was provided copies of the facility NYSDEC registration/permit, Type 2 sieve analysis results from 16 February 2024. ERM verified the facility registration/permit was current and compared the sieve analyses to the NYSDOT Specifications for Section 304 Type 2 Subbase Course. ERM confirmed that the sieve analysis for Con-Strux Lindenhurst R1 Pile meets the NYSDOT Type 2 specifications required by the NYSDEC-approved CMWP for DW-5 and approved use of the material.

Copies of supporting documentation including a copy of the Con-Strux, LLC construction debris recycling Lindenhurst, NY facility NYSDEC registration/permit, the sieve analyses, NYSDOT Specifications for Section 304 Type 2 Subbase Course, an email from the ERM Project Manager approving the source/Type 2 material, and the NYSDEC list of permitted facilities[16] with the Con-Strux, LLC – Lindenhurst record highlighted in yellow are presented in **Appendix F.**

[16] https://extapps.dec.ny.gov/docs/materials_minerals_pdf/listregcdprocess.pdf, Page 13.

3.1.3 Coordination With LIRR

The planned remedial excavation area was in close proximity (less than 20 feet) to the south property line of the Site/right-of-way for the main line tracks of the LIRR (**Figure 2**). This necessitated consultation with LIRR to ensure compliance with NYSDOT and LIRR requirements to prevent fouling of LIRR main line tracks and obtain LIRR approval to do the work where fouling includes:

- Any work within 15 ft. of or along LIRR tracks.
- Operation of equipment or any part of equipment (i.e., large mast booms or a crane) which could fall onto or within six (6) feet of LIRR tracks. See *General Requirements For Projects Adjacent To LIRR Property With Potential To Impact LIRR Safety And Operations* in https://new.mta.info/document/87641.
- Excavations that intrude on live load influence lines. See Figure 23-4 in https://www.dot.ny.gov/divisions/engineering/design/dqab/hdm/hdm-repository/chapt_23.pdf.

Steel Allen Air retained the services of GEI Consultants Engineering, Geology, Architecture & Landscape Architecture (GEI) whose engineers have the requisite experience interfacing with the LIRR engineering group responsible for such coordination/review activities.

GEI worked with Brookside and a NYS PE at ICON Equipment Distributors Inc. of East Brunswick, NJ (suppliers of the slide rail system used by Brookside to implement the work) to prepare key submittals to the LIRR engineering group. A key submittal was design of the a three (3) excavation bay slide rail approach by a NYS PE that is familiar with LIRR requirements, with specialized geotechnical experience and to prepare the necessary geotechnical calculations/evaluations, slide rail Shoring Design Plan to guide the field operations, and other submittals. This is an essential step required for compliance with NYS DOT and LIRR requirements to prevent fouling of LIRR main line tracks and obtain LIRR approval to do the work. Based on the aforementioned submittals, LIRR issued a Letter of No Objection dated 10 January 2024.

Copies of the final PE-stamped slide rail Shoring Design Plan and LIRR's letter of No Objection are presented in **Appendix G**.

3.2 SITE PREPARATION TASKS

The following subsections describe the necessary site preparation activities for implementation of the remedial action.

3.2.1 WELL DW-05 ABANDONMENT

Existing 2-inch diameter, 50-foot deep polyvinyl chloride (PVC) groundwater monitoring well DW-05 was located within the remedial excavation footprint and would be destroyed as part of the remedial excavation at DW-05 (**Figure 3**). ERM coordinated and oversaw the abandonment of well DW-05 by an environmental drilling subcontractor prior to the Remedial Contractor mobilizing to the Site. In accordance with NYSDEC requirements, the well screen was filled with clean well sand and the remainder of the annulus backfilled with cement/bentonite grout.

3.2.2 ESTABLISH WORK ZONES, DECONTAMINATION ZONES, AND SITE SECURITY

Entrance to the work zones at the project Site were limited to only Brookside, ERM and Owner- authorized personnel to limit the potential for exposure of all site workers to contamination, protect the public and surrounding environment from Site hazards, and prevent unauthorized entry into the work area. **Figure 7** presents a site layout map showing the following three remedial work zones: a support zone, a contamination-reduction zone, and an exclusion zone. A private security guard was present every day during working hours.

3.2.3 EROSION AND SEDIMENTATION CONTROL

An Erosion and Sediment Control permit was not required for the remedial activities at DW-05 because most of the work area and surrounding area are asphalt or concrete paved and the disturbed area will be less than 1 acre. However, erosion and sedimentation control measures were implemented to reduce the potential for excavated soils to enter other nearby un-impacted stormwater drywells at the Site.

Specific erosion and sedimentation control measures included straw wattle around the perimeter of the remediation area, and diversion of building roof drains and surface runoff away from the area of DW-05. The roof drains were temporarily diverted away from the remedial excavation, and in general, ensure that sediments from disturbed areas do not migrate from the Exclusion Zone.

3.3 SITE REMEDIATION TASKS

A photolog of showing key aspects of the DW-05 remedial activities from initial mobilization to final work site restoration is presented in **Appendix H.**

3.3.1 SAW CUT ASPHALT AT PERIMETER OF REMEDIATION ZONE

Initial work zone preparation included marking out and saw-cutting the asphalt in a footprint large enough to accommodate the needed excavation at drywell DW-05. The asphalt was broken up, removed, and transported by Brookside (NYSDEC Permit #1A-644) for recycling at Scatt Materials Corp. in Bayshore, NY which is a NYSDEC Part 360 facility (Permit #52W115R) permitted to handle uncontaminated soil (clean) and asphalt.

Copies of supporting documentation include Brookside Part 360 Series Waste Tracking Forms for Construction and Demolition Debris, and the NYSDEC list of permitted facilities[17] with the Scatt Materials Corp. record highlighted in yellow are presented in s provided in **Appendix I**.

3.3.2 EXCAVATION OF DW-05

The target excavation depth for each of the three slide rail system excavation bays was 24 feet below ground surface (bgs) to achieve removal of PCB-impacted soils at concentrations exceeding the 10 ppm cleanup level. **Figure 8** shows delineation soil boring locations and the footprints of the three planned excavation bays (Bay 1, Bay 2, and Bay 3) that conservatively envelops the extent of PCB impact in excess 10 ppm soil cleanup goal.

[17] https://extapps.dec.ny.gov/docs/materials_minerals_pdf/listregcdprocess.pdf, Page 32.

The excavation area was prepared by completing a larger initial shallow excavation to a depth of approximately four feet bgs prior to installing the slide rail system. Soils were removed from the shallow preparatory excavation to a depth of four feet bgs and stockpiled on, and covered with polyethylene sheeting and reused for backfilling/restoration of Bay 1.

The slide rail system was then incrementally installed in Bay 1 to facilitate excavation of the concrete drywell structure, and soils using large track-hoe excavator.

Initial refusal occurred at approximately 14 feet bgs due to soil conditions encountered during installation of the slide rail system in Bay 1. Despite continued efforts, the slide rail panels would not advance deeper but instead began to bow inwards on one side, which if continued, would prevent the installation of the supporting wailer system, and potentially cause a failure.

The slide rail system tooling/component configuration and the advancement/installation methods were altered several times in consultation with the shoring system design NYS PE at Icon Equipment Distributors. These changes improved the system capability to advance to a depth of 20 feet bgs where refusal was again encountered, and the slide rail system would not advance any deeper and inward bowing was observed again. Having exhausted options, it was deemed technically impracticable to advance the depth any further in a safe manner without potential for catastrophic failure of the system, and creating an unsafe condition for humans to enter the shored excavation for collection of the required bottom post-excavation samples. The same soil conditions/refusal also subsequently occurred at 20 feet bgs using the modified tooling/component configuration and the advancement/installation methods in both excavation Bay 2 and Bay 3.

Consequently, and because the excavation depths were only a few feet from the target depth, post-remedial sampling was performed in each excavation bay as described in Section 3.5.5 followed by backfilling with clean soil from the NYSDEC-approved source (Section 3.1.2.3). A layer orange plastic snow fence was left behind to demarcate the bottom of the excavation (**Photolog – Appendix H**).

3.3.3 COMMUNITY AIR MONITORING

Prior investigations at DW-05 did not indicate significant VOC impacts in soil, so elevated concentrations of VOCs in air were not anticipated as result of the remedial excavation activities. Nevertheless, appropriate health and safety air monitoring for VOCs and particulate matter was required and was implemented during all intrusive and above grade contaminated soil handling work activities in accordance with the Community Air Monitoring Plan presented in **Appendix J.**

The CAMP provides a measure of protection for on-Site workers, on-Site tenants, and the downwind community (i.e., off-site receptors including residences, parks, businesses, etc.) not directly involved with the subject work activities. VOC and particulate matter concentrations were measured/monitored/datalogger recorded using three (3) typical stationary CAMP stations mounted on tripods. VOC concentrations in air were measured using data logging photoionization detectors (PIDs). Particulate matter concentrations were measured using calibrated data electronic aerosol monitors. CAMP equipment placement locations were determined daily based on wind direction and expected workday activities. A

summary CAMP activities by date showing general weather conditions with notations as to the reason why no CAMP activities were performed on a given day, e.g. rain or no intrusive/soil handling work, and types/brands of monitoring equipment with serial numbers is presented in **Table 1.**

Data was downloaded and reviewed daily for any exceedances of threshold criteria listed in the CAMP. No VOC or particulate threshold criteria were exceeded during the project and full daily CAMP monitoring data summaries are presented in **Appendix K.**

3.3.4 SOIL DISPOSAL

All contaminated soil was disposed of at Heritage Environmental Services Subtitle C Landfill, Roachdale, Indiana (Section 3.1.2.1). The soil was loaded into intermodal containers provided by Heritage Environmental Services at the Site, then initially transported to Staten Island by Horwith Trucks, Inc. for transfer onto CSX Transportation (railroad) rail cars for rail transport to Indiana where they were offloaded and transported by Heritage Transport LLC for transport to and disposal at the Heritage Environmental Services Subtitle C Landfill facility. A copy of Horwith Trucks Inc.'s NYS Part 364 Waste Transporter Permit is presented in **Appendix L.**

A summary of waste manifests is presented in **Table 3.** A total of 765 tons of PCB remediation waste (soil and the concrete drywell debris) were transported in 33 loads for disposal at the Heritage Environmental Services Subtitle C Landfill. Copies of the 33 waste manifests, associated weigh tickets from the truck scale at City Asphalt (adjacent to the rail transfer facility on Staten Island), and Certificates of Disposal for PCB Waste are presented in **Appendix M.**

Each manifest was completed showing signatures for Alkier Steel as the generator, Horwith Trucks Inc. as Transporter #1 (to Staten Island), CSX Transportation as Transporter #2 (to Indiana), and offloaded and Heritage Transport LLC signed on as Transporter #3 (see continuation sheet). The soil was then delivered to the landfill for disposal.

3.3.5 POST-REMEDIAL EXCAVATION VERIFICATION SAMPLING, ANALYSES & VALIDATION

3.3.5.1 POST-EXCAVATION SAMPLING

Upon reaching the terminal depth of excavation in Bays 1, 2, and 3, post-excavation composite samples were completed in accordance the NYSDEC-approved CMWP.

Drywell DW-05 is considered a single-point source and the 1.5-meter gridded composite sampling scheme illustrated in **Figure 9** is overlain on the three bay slide-rail system excavation cells that yielded six post-remedial excavation verification samples plus one field duplicate. Composite areas are color-coded in **Figure 9** where the initial compositing area in Bay 1 consists of nine grid points and the five subsequent compositing areas of maximum of eight adjacent grid points.

Sample identification coding was defined as: Bay (**B#**)-Composite (**CS#**)-Depth (**##**) in feet-Date (**MMDDYY**) which results in:

- Bay 1: B1-CS1-20-022624, B1-CS1-20-022624 (blind duplicate), B1-CS2-20-022624

- Bay 2: B2-CS1-20-030824, B2-CS2-20-030824
- Bay 3: B3-CS1-20-031524, B3-CS2-20-031524

3.3.5.2 POST-EXCAVATION ANALYSIS AND VALIDATION

Each soil sample was analyzed for PCBs by USEPA Method 8082A (extraction by Method 3546-microwave) by York Analytical Laboratories, a NELAP and NYSDOH ELAP-certified laboratory.

All analytical results were reported in NYS Analytical Services Protocol (ASP) Category B analytical data deliverable packages. All data packages were reviewed and validated by a qualified and experienced environmental chemist.

The data validation review was performed in accordance with the:

- Analytical method;
- NYSDEC ASP (NYSDEC, 2010);
- USEPA CLP National Functional Guidelines for Organic Superfund Data Review (USEPA, 2017);
- Applicable USEPA Region II Data Review Standard Operating Procedures; and
- Reviewer's professional judgment.

The order in which the aforementioned guidance documents and/or criteria were listed as being used for validation does not imply a hierarchy of reliance. The most comprehensive reference sources were be used to perform a complete data validation.

All data were deemed valid and usable with only sporadic minor qualifications.

A copy of the data validation Data Summary Usability Report (DUSR) is presented in **Appendix N.** Copies of the soil sample laboratory analytical data deliverables are presented as **Appendix O** as a separate compressed "zip" file.

3.3.5.3 ANALYTICAL RESULTS

The validated post-excavation composite soil sample analytical results are presented in **Table 3** and depicted on **Figure 10.** Detected concentrations were all far below the 10 ppm cleanup goal ranging from 0.0365 ppm to 5.04 ppm as follows:

Bay#	Sample	PCB Result in PPM
1	B1-CS1-20-022624/(blind duplicate)	4.36/5.04
	B1-CS2-20-022624	0.547
2	B2-CS1-20-030824	0.0365
	B2-CS2-20-030824	0.564
3	B3-CS1-20-031524	0.0841
	B3-CS2-20-031524	0.503

3.3.6 BACKFILL OF EXCAVATION

Each excavation bay was backfilled with clean soil sourced from Evergreen Recycling of Corona located in Corona, NY which is a NYSDEC Part 360 facility (Permit #41W93) permitted facility that was pre-approved by the NYSDEC as required by DER-10 (Section 3.1.2.3).

The backfill was placed in approximate two-foot lifts and tamped with excavator equipment proceeding to the appropriate level so that a new solid-bottom catch basin could be installed and connected by drain piping to the existing drywells located to the east and west. Backfilling then continued to within approximately 1.5-foot of grade around the new catch basin cast iron frame and grate set at grade.

A total of 573 tons of clean soil were brought to the Site to backfill the excavations. Copies of scale tickets from Evergreen Recycling of Corona are presented in **Appendix P.**

3.3.7 EQUIPMENT DECONTAMINATION

All slide rail excavation system and excavation equipment components that came in contact with presumed PCB-contaminated soil were cleaned on the decontamination pad in the CRZ upon leaving the Exclusion Zone using an all-purpose cleaner and degreaser (e.g., Simple Green All-Purpose Cleaner) and power washing with potable water.

All decontamination water was placed into five (5) 55-gallon drums and one (1) 275-gallon tote container (approximately 490 gallons) and labelled accordingly as PCB waste. The water was picked up and disposed of offsite at the Veolia ES Technical Solutions, L.L.C. facility in Port Arthur, Texas via their transfer facility located in Flanders, New Jersey (Section 3.1.2.2).

A copy of the Veolia ES Technical Solutions, L.L.C. manifest is presented in **Appendix Q.**

3.3.8 SITE RESTORATION:FINAL GRADING AND CAPPING/REPAVING

Final grading and asphalting was completed once the a new solid-bottom catch basin was installed and connected by drain piping to the existing drywells located to the east and west.

RCA meeting the requirements of NYSDOT Type 2 Crusher Run material was sourced from the Con-Strux, LLC located in Lindenhurst, NY which is a NYSDEC Part 360 facility (Permit #52W138R) (Section 3.1.2.4).

The RCA was spread and compacted to create an 8-inch-thick layer of gravel subbase (NYSDOT Type 2 Crusher Run) on top of the excavation backfill with an appropriate slope to facilitate flow of stormwater toward and into the new catch basin grate .

A total of forty (40) tons of RCA were brought to the Site to complete backfilling of the excavations and prepare the area for asphalting. Copies of receipts from Con-Strux, LLC located in Lindenhurst, NY are presented in **Appendix R**.

Four (4) inches of Type 3 Asphalt Binder were placed on top of the RCA subbase, and then the entire parking lot was top-paved with 2 inches of Asphalt Top Course-Type 7F to create a 6-inch-thick permanent asphalt surface cap over the entire DW-05 remedial footprint. See **Photolog – Appendix H.**

A new property survey prepared by a NYS-licensed land surveyor showing the footprint of the former DW-05 remedial excavation area is presented as an as-built drawing in **Appendix S.**

4. CONCLUSIONS

While some difficulties were encountered during the excavation phase of the work, the scope of work presented in the NYSDEC-approved November 2023 CMWP for the PCBs near "DW-05" was safely and successfully implemented without incident from work site preparation through site restoration. The validated post-excavation composite soil sample PCB analytical results indicate residual concentrations ranging from 0.0365 ppm to 5.04 ppm. These results confirm residual PCB concentrations are far below the 10 ppm cleanup goal and the Part 761 25 ppm cleanup goal for Low Occupancy areas.

This document presents all supporting documentation that demonstrates the:

- Stormwater drywells on the Site have been registered under the USEPA UIC program;
- Slide-rail excavation system shoring design was prepared by a NYS PE;
- Proper submittals were made to the LIRR to ensure compliance with NYSDOT and LIRR requirements and obtain a LIRR letter of no objection to the work
- Clean sand for backfill of excavations was obtained from a facility permitted by the NYSDEC to handle and provide such materials where project-specific sampling results were submitted with an appropriate application to obtain an advance NYSDEC pre-approval;
- Asphalt subbase RCA backfill was obtained from a facility permitted by the NYSDEC to handle and provide such materials;
- Waste asphalt from pre-excavation work area preparation activities was disposed at a facility permitted by the NYSDEC to handle and receive such materials for recycling;
- Selected waste transporters and waste disposal facilities are authorized/properly permitted to handle/receive PCB remediation waste (excavated soil and water generated from equipment decontamination activities);
- Remediation wastes were delivered to intended disposal facilities by completed waste transport manifests with custody signatures;
- Waste asphalt was disposed of at the intended facility by completed forms with signatures;
- Backfill materials were obtained from approved sources by weight tickets and/or receipts;
- CAMP was implemented during all soil intrusive (excavation) or handling (load out into intermodal containers) except when precluded by precipitation events where the data/results do not indicate that VOC or particulate monitoring threshold levels were exceeded;
- Clean sand backfill and post-excavation soil samples were analyzed by a NELAP and NYSDOH ELAP-certified laboratory using appropriate USEPA extraction and analytical methods;
- Associated data packages were reviewed and validated by a qualified and experienced environmental chemist, and all data were deemed valid and usable with only sporadic minor qualifications;
- New as-built property survey prepared by a NYS-licensed land surveyor shows the

location of the remediated DW-05 area;

- Owner of the Site recorded a Deed Restriction Notice with the Nassau County Clerk that identifies the presence of residual PCB remediation waste has been recorded; and
- Certification by a NYS PE in presented in Section 5.0 confirms oversight of the implementation of the CMWP remedial program activities described herein, and that all construction activities were completed in substantial conformance with the Department-approved CMWP.

Based on the above and contents/appendices of this report, no further actions are neither warranted nor recommended beyond maintenance of any ECs and ICs mandated by the existing EE and the final SMP.

It is therefore requested that a no further action approval be issued for this document and the completed work described herein with conditions for maintenance of the ECs and ICs mandated by the existing EE and the final SMP.

5.1 NYS PROFESSIONAL ENGINEER CERTIFICATION

I, Nicholas A. Andrianas, P.E., am currently a registered professional engineer licensed by the State of New York, I had primary direct responsibility for reporting the implementation of the remedial program activities, and I certify that the CMWP was implemented and that all construction activities were completed in substantial conformance with the Department-approved CMWP.

I certify that all information and statements in this certification form are true. I understand that a false statement made herein is punishable as a Class "A" misdemeanor, pursuant to Section 210.45 of the Penal Law. I, Nicholas A. Andrianas, P.E. of 1 Sound Breeze Drive, Miller Place, NY 11764, certifying as Owner's Designated Site Representative for the Site.

Signature

Title Professional Engineer

Date 5/6/24

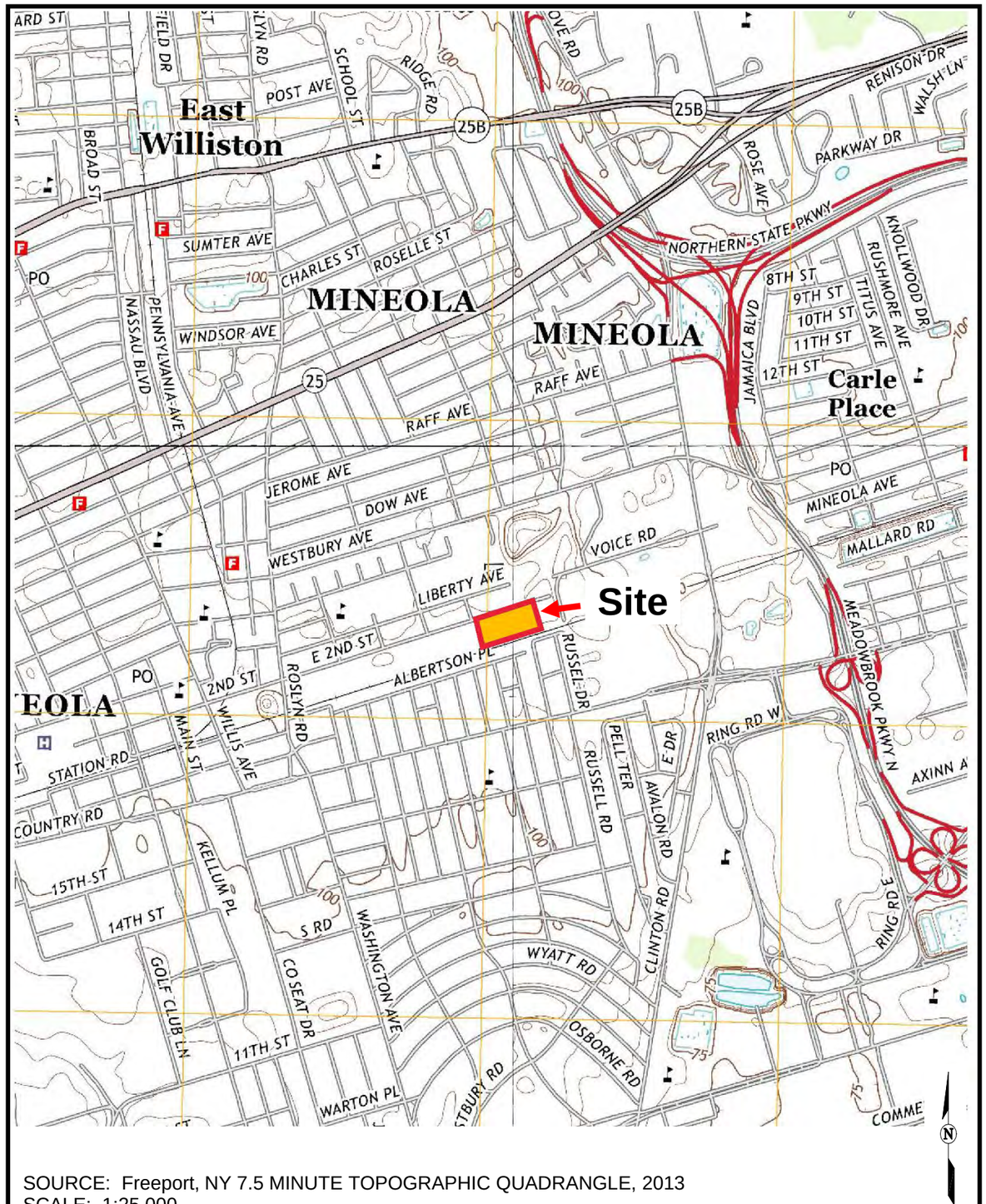

SOURCE: Freeport, NY 7.5 MINUTE TOPOGRAPHIC QUADRANGLE, 2013
SCALE: 1:25,000

ERM

SITE LOCATION MAP
225-255 E 2nd Street
Mineola, New York

Figure
1

Approximate Property Boundary

Approximate Area of Concern

Drywell DW-05

Approximate Distance In Feet

0 50 100 200

ERM

SITE LAYOUT MAP SHOWING REMEDIAL AREA OF CONCERN

225-255 E 2nd Street, Mineola, New York

Figure

2

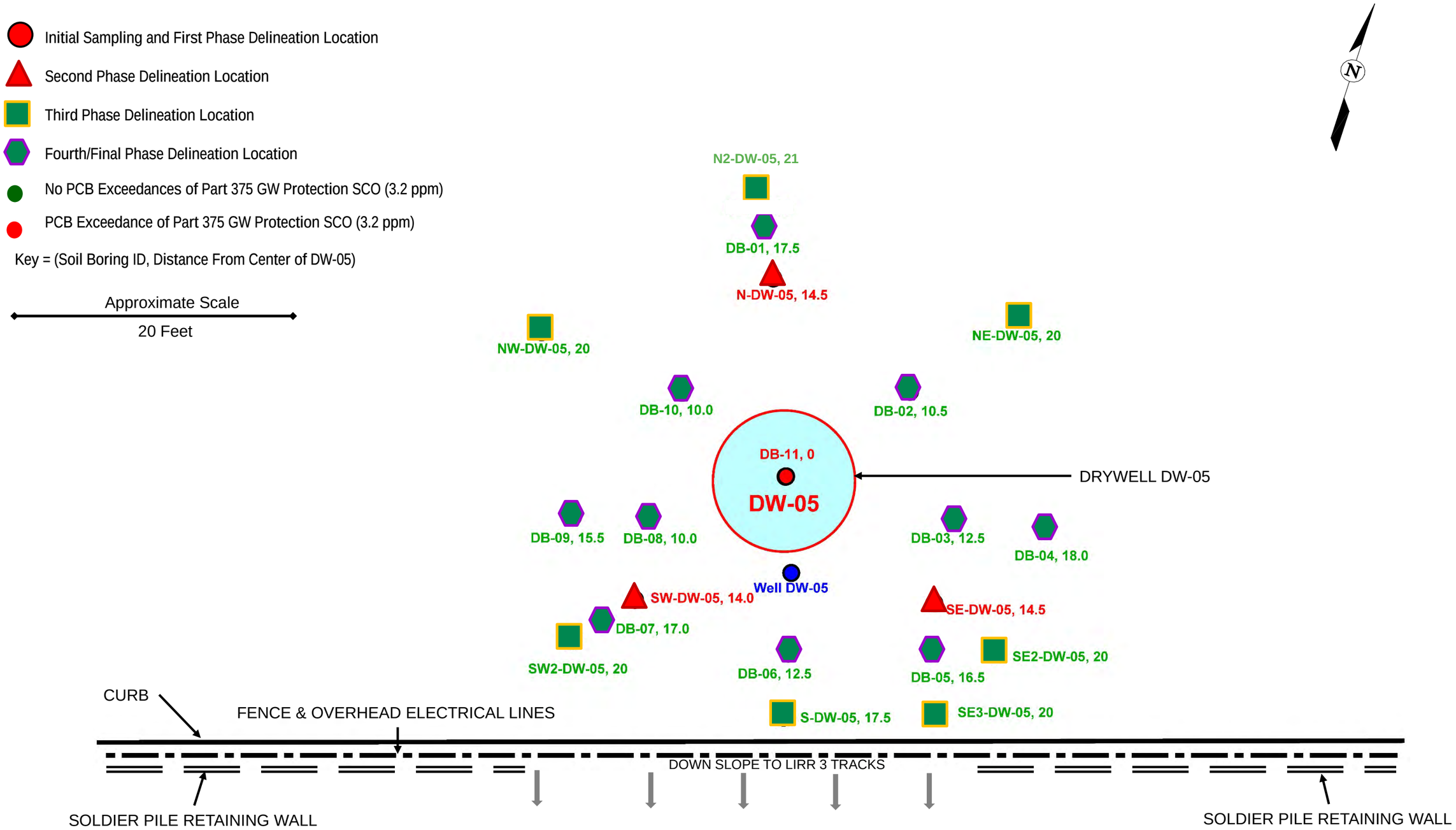

ERM

DW-5 PHASED DELINEATION SAMPLING LOCATIONS
225-255 E 2nd Street, Mineola, New York

Figure
3

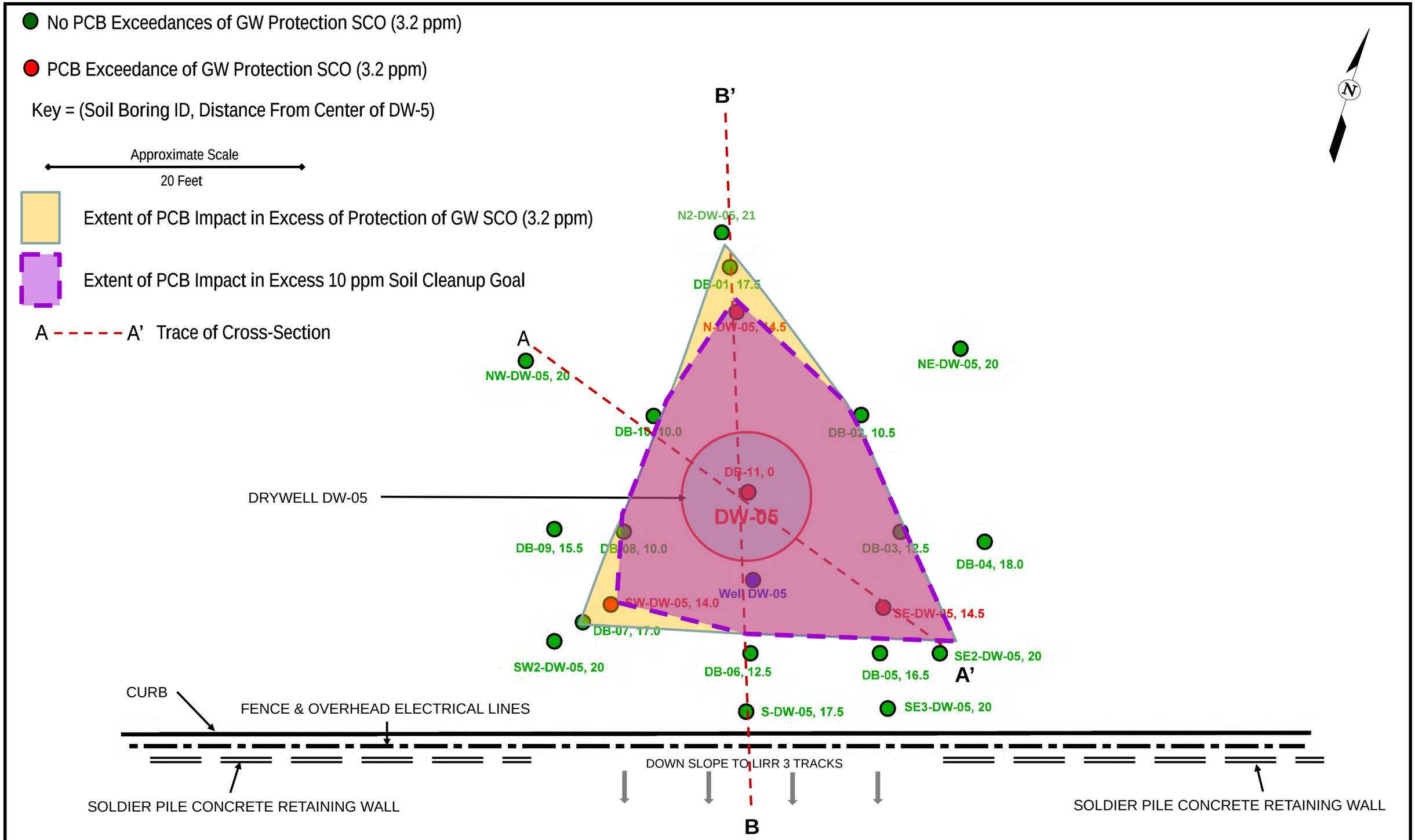

ERM

DW-05 PHASED DELINEATION SAMPLING LOCATIONS, CROSS-SECTION TRACES & REMEDIAL FOOTPRINT

225-255 E 2nd Street, Mineola, New York

Figure

4

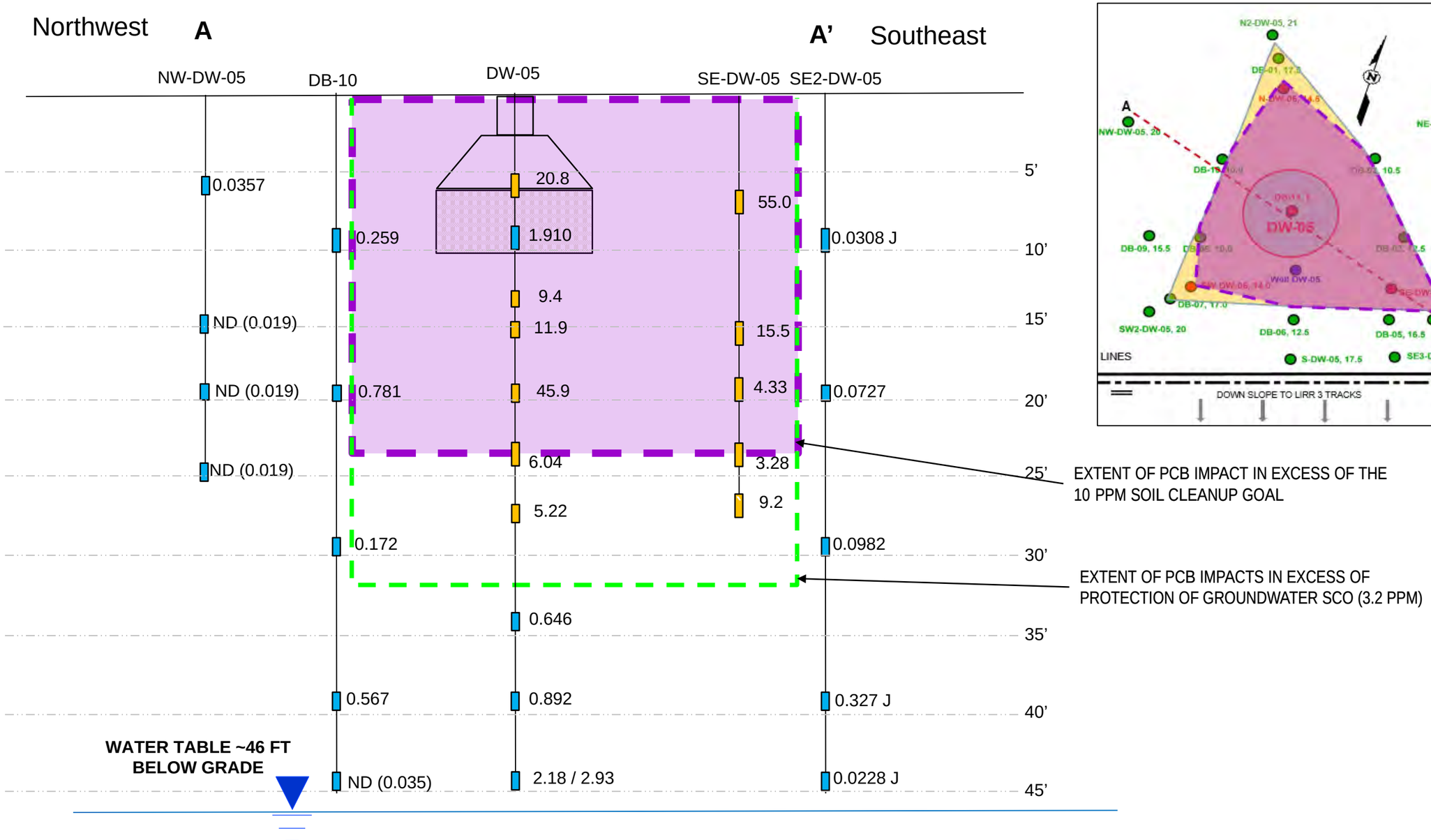

Legend

Soil Boring

XX Soil Sample Interval & PCBs Result in ppm

Approximate Scale

10 Feet

Note: Stormwater drywell DW-05 assumed to be 10-foot diameter structure consisting of 2 leaching rings, a dome and a collar with an open grate.

ND (#)	Not detected at or above the method detection limit (MDL).
Detected	Compound was detected at the indicated concentration.
[Exceed]	Results flagged as "Exceed" if greater than or equal to the NYSDEC Part 375 Soil Cleanup Objective For Protection of Groundwater for PCBs.

J = Estimated value. The compound was detected at a concentration below the reporting limit (RL), but greater than the MDL.

Figure 5
Cross-section A - A'
Stormwater Drywell DW-05
PCB Impacts & Remedial Footprint

225-255 E 2nd St
Mineola, New York

ERM

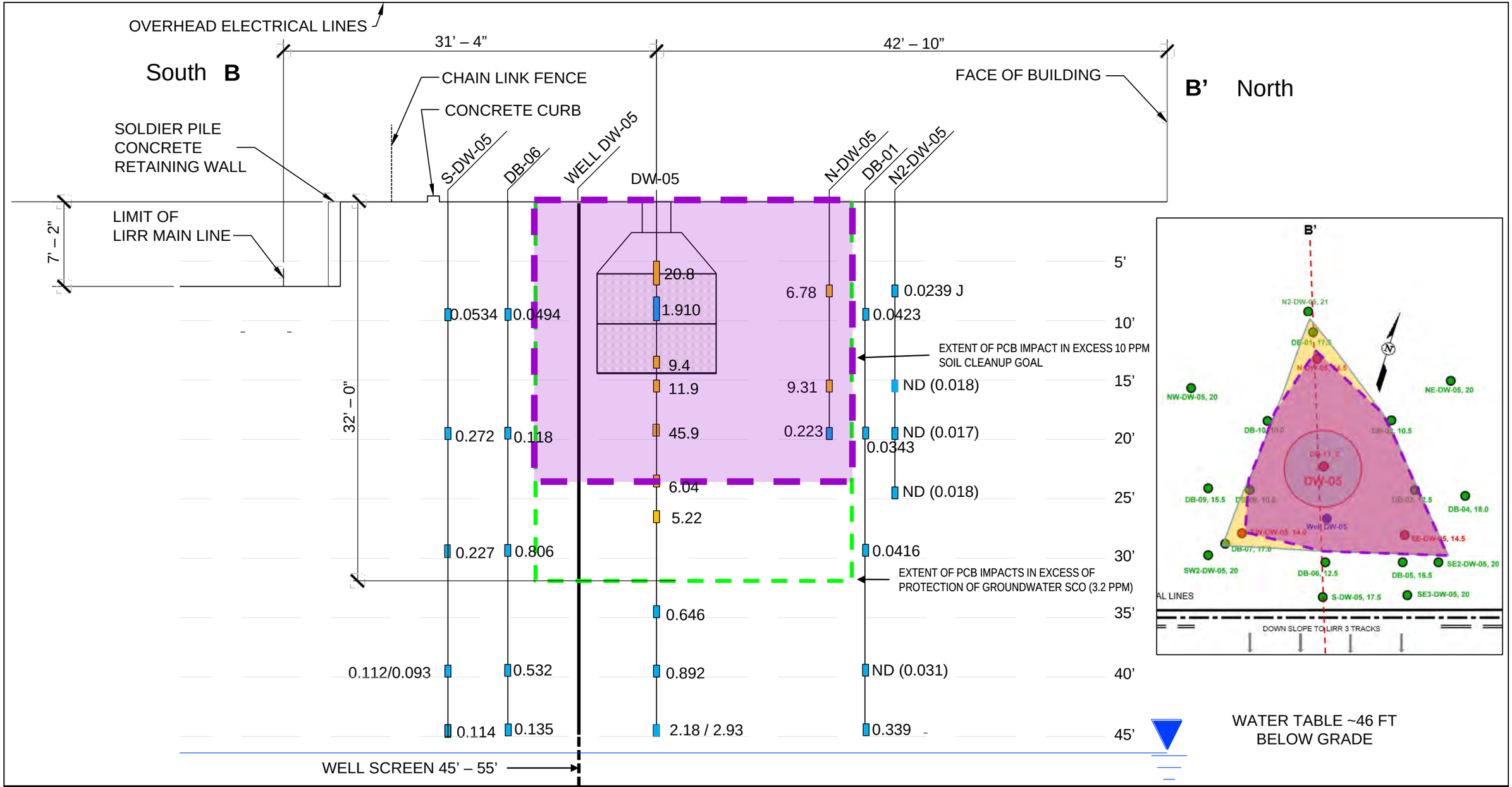

Legend

Soil Boring

XX Soil Sample Interval & PCBs Result in ppm

Approximate Scale

10 Feet

Note: Stormwater drywell DW-05 assumed to be 10-foot diameter structure consisting of 2 leaching rings, a dome and a collar with an open grate.

ND (#)	Not detected at or above the method detection limit (MDL).
Detected	Compound was detected at the indicated concentration.
[Exceed]	Results flagged as "Exceed" if greater than or equal to the NYSDEC Part 375 Soil Cleanup Objective For Protection of Groundwater for PCBs.

J = Estimated value. The compound was detected at a concentration below the reporting limit (RL), but greater than the MDL.

Figure 6
Cross-section B - B'
Stormwater Drywell DW-05
PCB Impacts & Remedial Footprint

225-255 E 2nd St
Mineola, New York

ERM

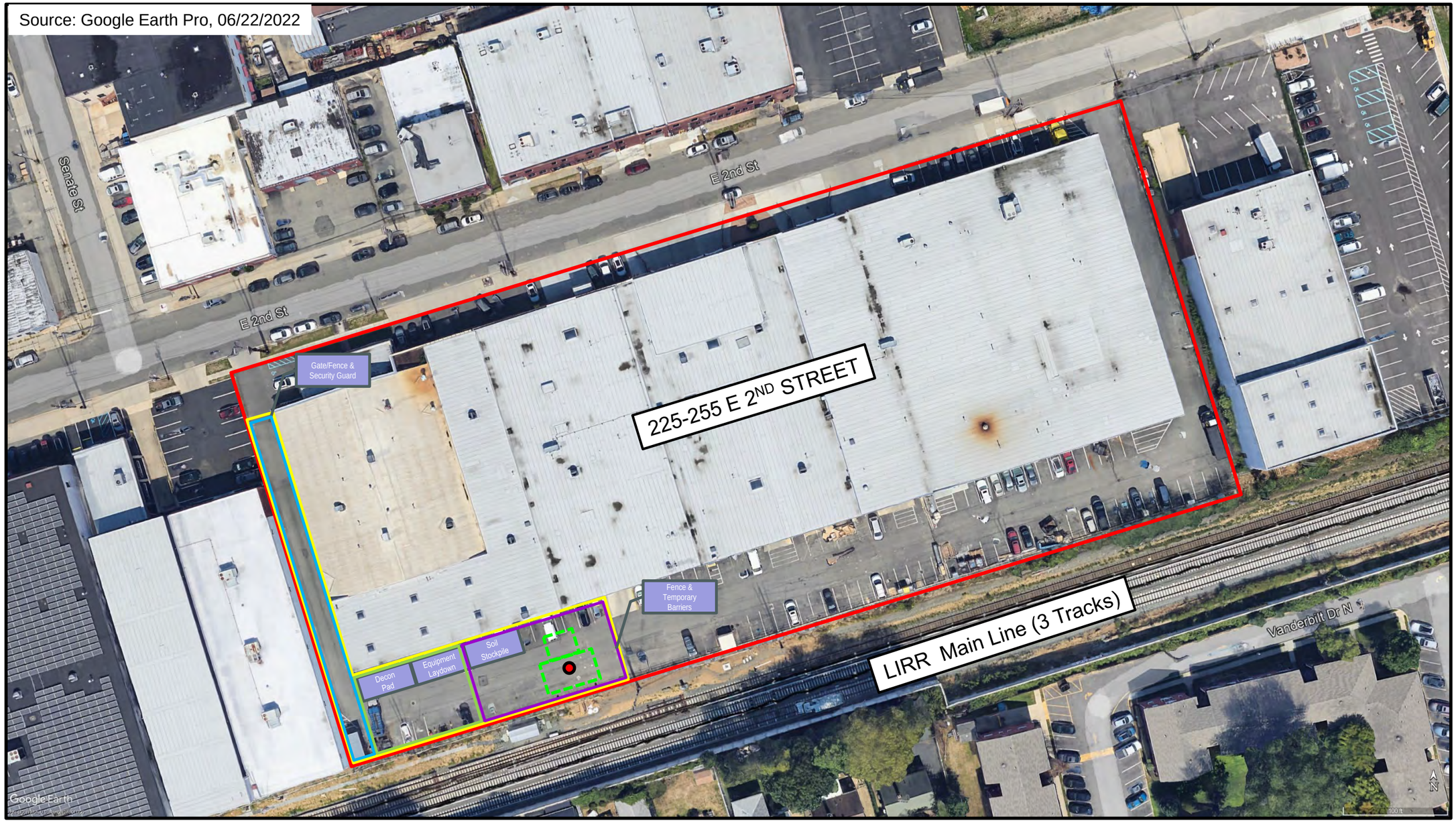

N

Approximate Property Boundary
Restricted Access
Support Zone
Contaminant Reduction Zone
Exclusion Zone

Area of Remedial Excavation
Drywell DW-05

Approximate Distance In Feet

0 50 100 200

ERM

SITE LAYOUT MAP SHOWING REMEDIAL WORK ZONES

225-255 E 2nd Street, Mineola, New York

Figure

7

No PCB Exceedances of GW Protection SCO (3.2 ppm)

PCB Exceedance of GW Protection SCO (3.2 ppm)

Key = (Soil Boring ID, Distance From Center of DW-5

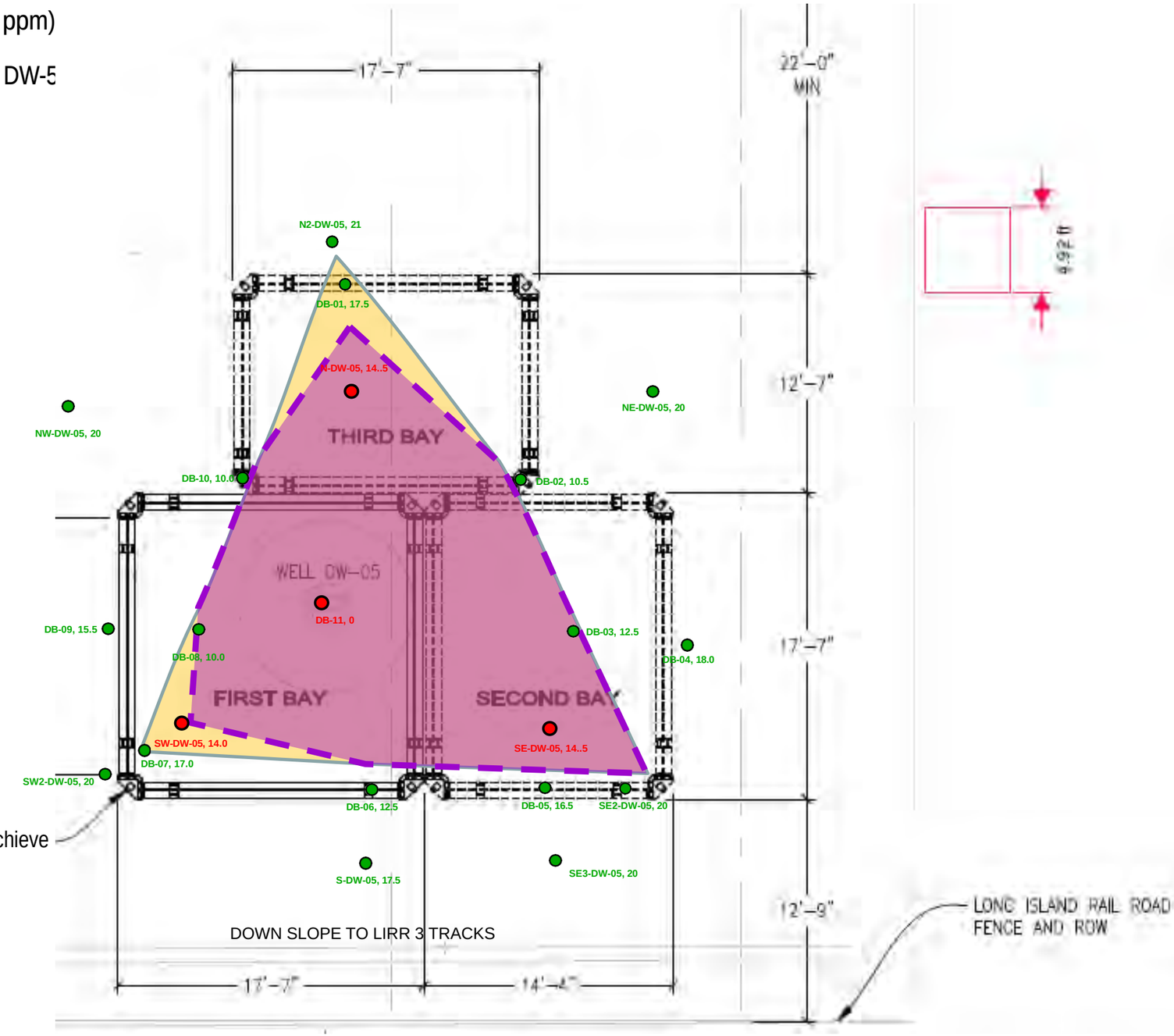

3-Bay Slide-Rail System Remedial Footprint to Achieve 10 ppm Soil Cleanup Goal

ERM

REMEDIAL FOOTPRINT AND SLIDE RAIL SYSTEM BAY LAYOUT

225-255 E 2nd Street, Mineola, New York

Figure **8**

No PCB Exceedances of GW Protection SCO (3.2 ppm)

PCB Exceedance of GW Protection SCO (3.2 ppm)

Key = (Soil Boring ID, Distance From Center of DW-5)

Initial Compositing Area

Subsequent Compositing Areas

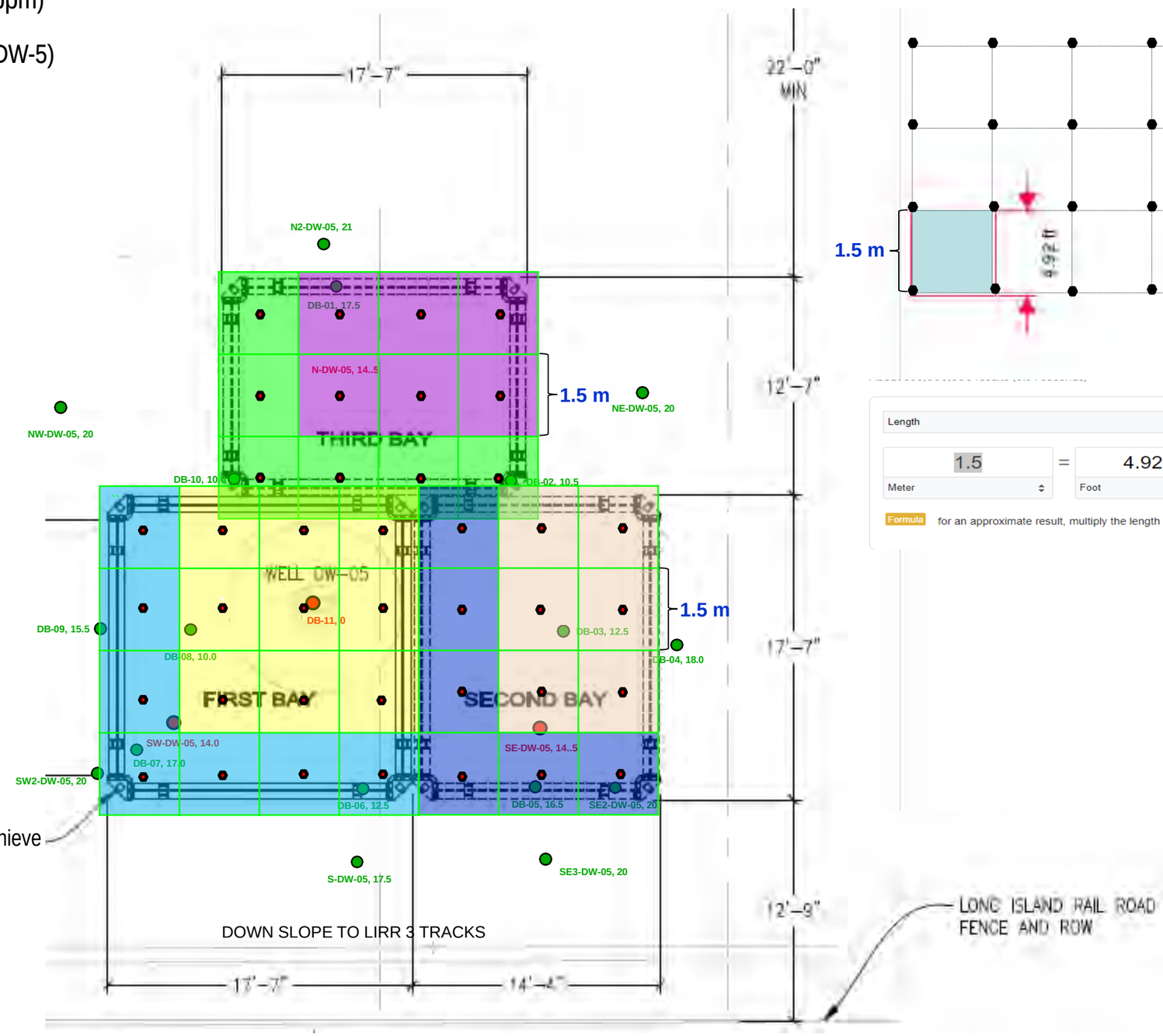

3-Bay Slide-Rail System Remedial Footprint to Achieve 10 ppm Soil Cleanup Goal

Grid Preparation/Scaling

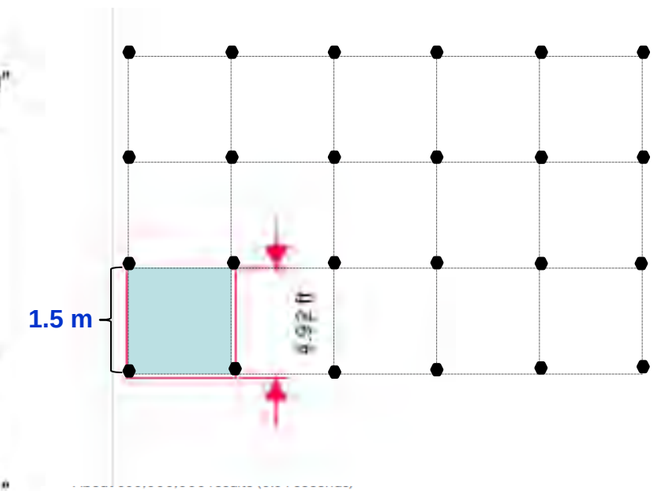

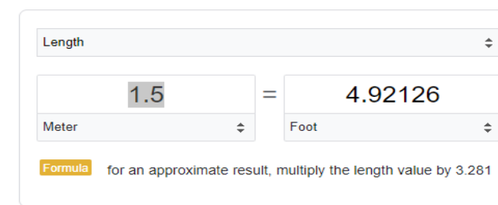

ERM

POST-EXCAVATION 1.5 METER GRID COMPOSITE SAMPLING SCHEME FOR SLIDE RAIL SYSTEM EXCAVATIONS

225-255 E 2nd Street, Mineola, New York

Figure **9**

No PCB Exceedances of GW Protection SCO (3.2 ppm)

PCB Exceedance of GW Protection SCO (3.2 ppm)

Key = (Soil Boring ID, Distance From Center of DW-5)

Initial Compositing Area

Subsequent Compositing Areas

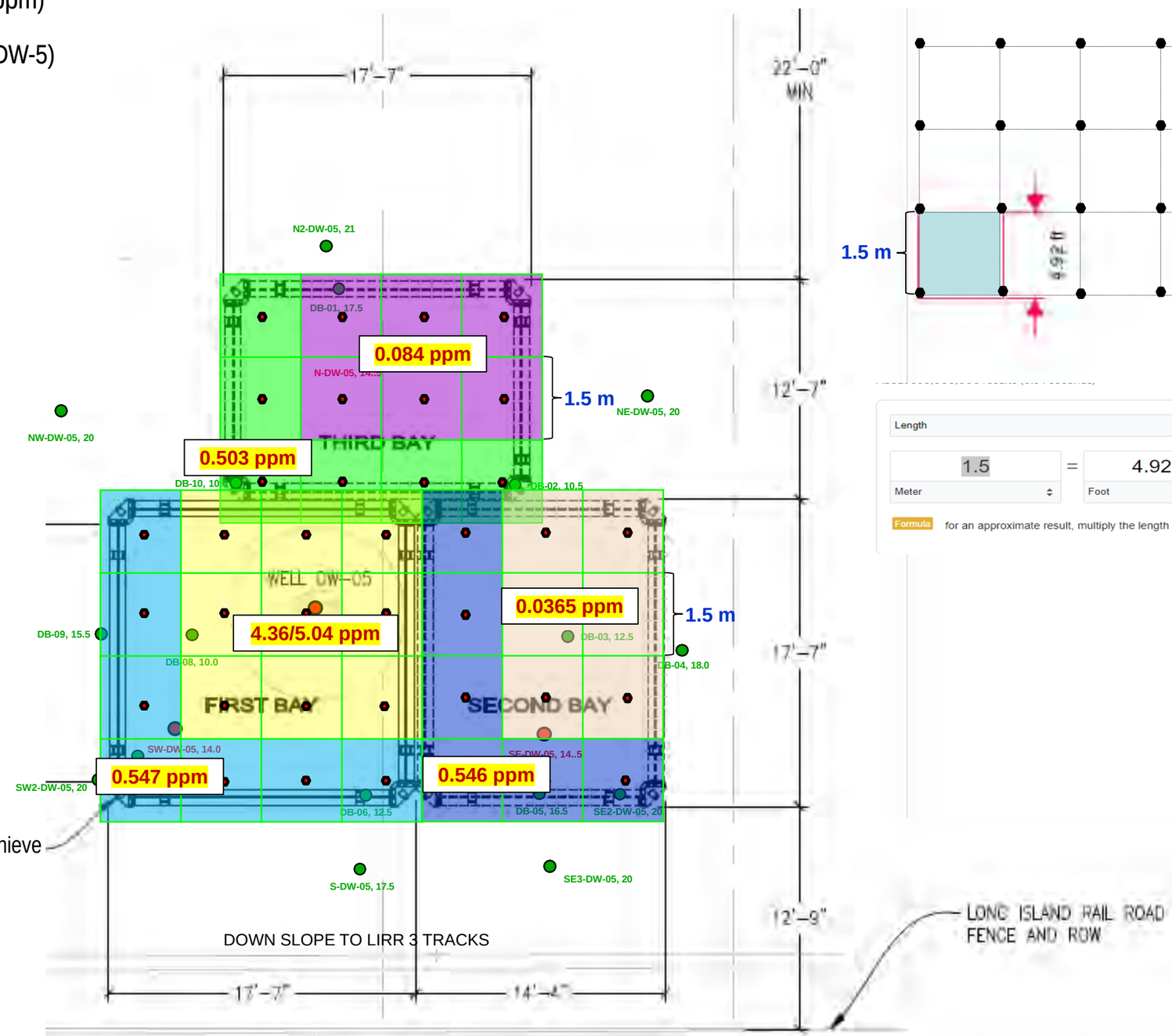

3-Bay Slide-Rail System Remedial Footprint to Achieve 10 ppm Soil Cleanup Goal

Grid Preparation/Scaling

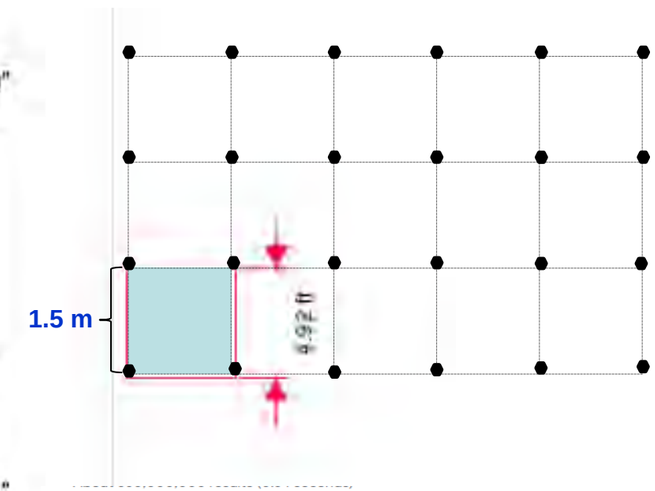

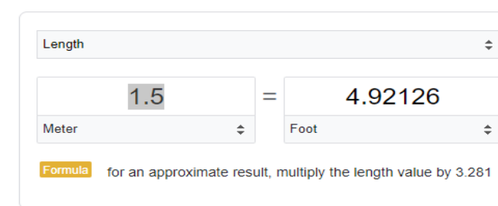

ERM

COMPOSITE SAMPLE PCB RESULTS

225-255 E 2nd Street, Mineola, New York

Figure **10**

Table 1
Summary of CAMP Monitoring
Steel Equities - DW-05 Remediation
Site 130100 - AK Allen Site, 255 E2nd Street, Mineola, NY

Summary of Community Air Monitoring Plan Data		
Date	Weather	Notes
1/30/2024	Cloudy, 36 °F, 3 mph NE	First day of intrusive work/soil handling
1/31/2024	Cloudy, 36 °F, 9 mph SE	
2/1/2024	Cloudy, 39 °F, 12 mph WSW	
2/2/2024	Rain, 40 °F, 10 mph N	No CAMP data recorded, weather conditions
2/5/2024	Sunny, 37 °F, 13 mph N	
2/6/2024	Sunny, 34 °F, 10 mph NNE	No CAMP data recorded, no intrusive work/soil handling
2/7/2024	Cloudy, 38 °F, 12 mph NNE	No CAMP data recorded, no intrusive work/soil handling
2/8/2024	Cloudy, 40 °F, 10 mph S	No CAMP data recorded, no intrusive work/soil handling
2/9/2024	Cloudy, 43 °F, 17 mph S	No CAMP data recorded, no intrusive work/soil handling
2/12/2024	Cloudy, 40 °F, 6 mph WNW	
2/13/2024	Snow, 33 °F, 12 mph N	No CAMP data recorded, weather conditions
2/14/2024	Sunny, 32 °F, 25 mph NW	
2/15/2024	Cloudy, 32 °F, 8 mph W	No CAMP data recorded, no intrusive work/soil handling
2/16/2024	Cloudy, 38 °F, 20 mph WNW	
2/19/2024	Sunny, 35 °F, 12 mph NW	No CAMP data recorded, no intrusive work/soil handling
2/20/2024	Sunny, 30 °F, 5 mph SW	
2/21/2024	Cloudy, 33 °F, 10 mph E	No CAMP data recorded, no intrusive work/soil handling
2/22/2024	Cloudy, 38 °F, 14 mph S	
2/23/2024	Rain, 44 °F, 8 mph NNW	No CAMP data recorded, weather conditions
2/26/2024	Cloudy, 40 °F, 12 mph SSW	
2/27/2024	Cloudy, 44 °F, 8 mph SSE	
2/28/2024	Rain, 49 °F, 20 mph S	No CAMP data recorded, weather conditions
2/29/2024	Cloudy, 36 °F, 13 mph WNW	
3/1/2024	Sunny, 36 °F, 9 mph SSE	
3/4/2024	Cloudy, 48 °F, 13 mph E	
3/5/2024	Rain, 45 °F, 12 mph ENE	No CAMP data recorded, weather conditions
3/6/2024	Rain, 48 °F, 5 mph SSE	No CAMP data recorded, weather conditions
3/7/2024	Rain, 50 °F, 17 mph N	No CAMP data recorded, weather conditions
3/8/2024	Cloudy, 44 °F, 8 mph NNW	
3/11/2024	Sunny, 48 °F, 35 mph NW	
3/12/2024	Sunny, 54 °F, 13 mph WNW	
3/13/2024	Cloudy, 49 °F, 8 mph SSE	
3/14/2024	Cloudy, 51 °F, 3 mph WSW	
3/15/2024	Cloudy, 59 °F, 13 mph W	
3/18/2024	Cloudy, 46 °F, 17 mph WNW	
3/19/2024	Cloudy, 41 °F, 20 mph W	
3/20/2024	Cloudy, 45 °F, 10 mph SW	
3/21/2024	Sunny, 36 °F, 25 mph WNW	Last day of intrusive work/soil handling
Equipment Used		
Model	Serial Number	Notes
MiniRAE 3000 +(PGM-7320) - 10.6 eV	592-602803	
MiniRAE 3000 +(PGM-7320) - 10.6 eV	592-919954	
MiniRAE 3000 +(PGM-7320) - 10.6 eV	592-921102	
MiniRAE 3000(PGM-7320) - 11.7 eV	592-901227	
MiniRAE 3000(PGM-7320) - 11.7 eV	592-915618	
MiniRAE 3000(PGM-7320) - 11.7 eV	592-919980	
MiniRAE 3000(PGM-7320) - 11.7 eV	592-919123	Swapped in for 592-901227 on 2/29/2024
DustTrak II - 8530	8530173226	
DustTrak II - 8530	8530141713	
DustTrak II - 8530	8530152101	
DustTrak II - 8530	85301572401	Swapped in for 8530152101 on 2/16/2024

Table 2
Waste Manifest Summary
Steel Equities - DW-05 Remediation
Site 130100 - AK Allen Site, 255 E2nd Street, Mineola, NY

ERM

Waste Manifest Data																
Generator ID	Manifest Tracking Number	Generator Name	Generator Site Address	Generator Number	Transporter 1	Transporter 2	Designated Facility	Waste Type	Container Type	Container Number	Quantity	Unit	Waste Code	Generator Date	Disposal Date	H Code
NYD002038040	001396878WAS	Alkier Steel LLC C/O Steel Equities	255 E 2nd Street Mineola, NY 11501	227975	Horwith Trucks Inc PAD146714878	CSX Transportation PAD030298400	Heritage Environmental Services IND980503890	RQ, UN3432, Polychlorinated Biphenyls, Solid, Mixture, 9, PGIII, (PCB Remediation Waste), (RQ=1 LB), ERG#171	CM	1	21,336	kg	B007	1/30/2024	2/14/2024	H132
NYD002038040	001396879WAS	Alkier Steel LLC C/O Steel Equities	255 E 2nd Street Mineola, NY 11501	227975	Horwith Trucks Inc PAD146714878	CSX Transportation PAD030298400	Heritage Environmental Services IND980503890	RQ, UN3432, Polychlorinated Biphenyls, Solid, Mixture, 9, PGIII, (PCB Remediation Waste), (RQ=1 LB), ERG#171	CM	1	17,818	kg	B007	1/30/2024	2/14/2024	H132
NYD002038040	001396880WAS	Alkier Steel LLC C/O Steel Equities	255 E 2nd Street Mineola, NY 11501	227975	Horwith Trucks Inc PAD146714878	CSX Transportation PAD030298400	Heritage Environmental Services IND980503890	RQ, UN3432, Polychlorinated Biphenyls, Solid, Mixture, 9, PGIII, (PCB Remediation Waste), (RQ=1 LB), ERG#171	CM	1	16,354	kg	B007	1/30/2024	2/14/2024	H132
NYD002038040	001396881WAS	Alkier Steel LLC C/O Steel Equities	255 E 2nd Street Mineola, NY 11501	227975	Horwith Trucks Inc PAD146714878	CSX Transportation PAD030298400	Heritage Environmental Services IND980503890	RQ, UN3432, Polychlorinated Biphenyls, Solid, Mixture, 9, PGIII, (PCB Remediation Waste), (RQ=1 LB), ERG#171	CM	1	22,690	kg	B007	1/31/2024	2/13/2024	H132
NYD002038040	001396882WAS	Alkier Steel LLC C/O Steel Equities	255 E 2nd Street Mineola, NY 11501	227975	Horwith Trucks Inc PAD146714878	CSX Transportation PAD030298400	Heritage Environmental Services IND980503890	RQ, UN3432, Polychlorinated Biphenyls, Solid, Mixture, 9, PGIII, (PCB Remediation Waste), (RQ=1 LB), ERG#171	CM	1	23,600	kg	B007	1/31/2024	2/14/2024	H132
NYD002038040	001396883WAS	Alkier Steel LLC C/O Steel Equities	255 E 2nd Street Mineola, NY 11501	227975	Horwith Trucks Inc PAD146714878	CSX Transportation PAD030298400	Heritage Environmental Services IND980503890	RQ, UN3432, Polychlorinated Biphenyls, Solid, Mixture, 9, PGIII, (PCB Remediation Waste), (RQ=1 LB), ERG#171	CM	1	20,381	kg	B007	1/31/2024	2/14/2024	H132
NYD002038040	001396884WAS	Alkier Steel LLC C/O Steel Equities	255 E 2nd Street Mineola, NY 11501	227975	Horwith Trucks Inc PAD146714878	CSX Transportation PAD030298400	Heritage Environmental Services IND980503890	RQ, UN3432, Polychlorinated Biphenyls, Solid, Mixture, 9, PGIII, (PCB Remediation Waste), (RQ=1 LB), ERG#171	CM	1	20,418	kg	B007	2/1/2024	2/13/2024	H132
NYD002038040	001396885WAS	Alkier Steel LLC C/O Steel Equities	255 E 2nd Street Mineola, NY 11501	227975	Horwith Trucks Inc PAD146714878	CSX Transportation PAD030298400	Heritage Environmental Services IND980503890	RQ, UN3432, Polychlorinated Biphenyls, Solid, Mixture, 9, PGIII, (PCB Remediation Waste), (RQ=1 LB), ERG#171	CM	1	20,409	kg	B007	2/1/2024	2/13/2024	H132
NYD002038040	001396886WAS	Alkier Steel LLC C/O Steel Equities	255 E 2nd Street Mineola, NY 11501	227975	Horwith Trucks Inc PAD146714878	CSX Transportation PAD030298400	Heritage Environmental Services IND980503890	RQ, UN3432, Polychlorinated Biphenyls, Solid, Mixture, 9, PGIII, (PCB Remediation Waste), (RQ=1 LB), ERG#171	CM	1	17,627	kg	B007	2/1/2024	2/13/2024	H132
NYD002038040	001396887WAS	Alkier Steel LLC C/O Steel Equities	255 E 2nd Street Mineola, NY 11501	227975	Horwith Trucks Inc PAD146714878	CSX Transportation PAD030298400	Heritage Environmental Services IND980503890	RQ, UN3432, Polychlorinated Biphenyls, Solid, Mixture, 9, PGIII, (PCB Remediation Waste), (RQ=1 LB), ERG#171	CM	1	20,938	kg	B007	2/20/2024	2/29/2024	H132
NYD002038040	001396888WAS	Alkier Steel LLC C/O Steel Equities	255 E 2nd Street Mineola, NY 11501	227975	Horwith Trucks Inc PAD146714878	CSX Transportation PAD030298400	Heritage Environmental Services IND980503890	RQ, UN3432, Polychlorinated Biphenyls, Solid, Mixture, 9, PGIII, (PCB Remediation Waste), (RQ=1 LB), ERG#171	CM	1	19,586	kg	B007	2/20/2024	2/29/2024	H132
NYD002038040	001396889WAS	Alkier Steel LLC C/O Steel Equities	255 E 2nd Street Mineola, NY 11501	227975	Horwith Trucks Inc PAD146714878	CSX Transportation PAD030298400	Heritage Environmental Services IND980503890	RQ, UN3432, Polychlorinated Biphenyls, Solid, Mixture, 9, PGIII, (PCB Remediation Waste), (RQ=1 LB), ERG#171	CM	1	18,334	kg	B007	2/22/2024	3/18/2024	H132
NYD002038040	001396890WAS	Alkier Steel LLC C/O Steel Equities	255 E 2nd Street Mineola, NY 11501	227975	Horwith Trucks Inc PAD146714878	CSX Transportation PAD030298400	Heritage Environmental Services IND980503890	RQ, UN3432, Polychlorinated Biphenyls, Solid, Mixture, 9, PGIII, (PCB Remediation Waste), (RQ=1 LB), ERG#171	CM	1	19,341	kg	B007	2/26/2024	3/26/2024	H132
NYD002038040	001396891WAS	Alkier Steel LLC C/O Steel Equities	255 E 2nd Street Mineola, NY 11501	227975	Horwith Trucks Inc PAD146714878	CSX Transportation PAD030298400	Heritage Environmental Services IND980503890	RQ, UN3432, Polychlorinated Biphenyls, Solid, Mixture, 9, PGIII, (PCB Remediation Waste), (RQ=1 LB), ERG#171	CM	1	20,666	kg	B007	2/26/2024	3/26/2024	H132
NYD002038040	001396892WAS	Alkier Steel LLC C/O Steel Equities	255 E 2nd Street Mineola, NY 11501	227975	Horwith Trucks Inc PAD146714878	CSX Transportation PAD030298400	Heritage Environmental Services IND980503890	RQ, UN3432, Polychlorinated Biphenyls, Solid, Mixture, 9, PGIII, (PCB Remediation Waste), (RQ=1 LB), ERG#171	CM	1	18,915	kg	B007	2/26/2024	3/26/2024	H132
NYD002038040	001396893WAS	Alkier Steel LLC C/O Steel Equities	255 E 2nd Street Mineola, NY 11501	227975	Horwith Trucks Inc PAD146714878	CSX Transportation PAD030298400	Heritage Environmental Services IND980503890	RQ, UN3432, Polychlorinated Biphenyls, Solid, Mixture, 9, PGIII, (PCB Remediation Waste), (RQ=1 LB), ERG#171	CM	1	20,720	kg	B007	3/5/2024	3/18/2024	H132
NYD002038040	001396894WAS	Alkier Steel LLC C/O Steel Equities	255 E 2nd Street Mineola, NY 11501	227975	Horwith Trucks Inc PAD146714878	CSX Transportation PAD030298400	Heritage Environmental Services IND980503890	RQ, UN3432, Polychlorinated Biphenyls, Solid, Mixture, 9, PGIII, (PCB Remediation Waste), (RQ=1 LB), ERG#171	CM	1	22,063	kg	B007	3/5/2024	3/18/2024	H132
NYD002038040	001396895WAS	Alkier Steel LLC C/O Steel Equities	255 E 2nd Street Mineola, NY 11501	227975	Horwith Trucks Inc PAD146714878	CSX Transportation PAD030298400	Heritage Environmental Services IND980503890	RQ, UN3432, Polychlorinated Biphenyls, Solid, Mixture, 9, PGIII, (PCB Remediation Waste), (RQ=1 LB), ERG#171	CM	1	21,718	kg	B007	3/5/2024	3/18/2024	H132
NYD002038040	001396896WAS	Alkier Steel LLC C/O Steel Equities	255 E 2nd Street Mineola, NY 11501	227975	Horwith Trucks Inc PAD146714878	CSX Transportation PAD030298400	Heritage Environmental Services IND980503890	RQ, UN3432, Polychlorinated Biphenyls, Solid, Mixture, 9, PGIII, (PCB Remediation Waste), (RQ=1 LB), ERG#171	CM	1	24,956	kg	B007	3/5/2024	3/18/2024	H132
NYD002038040	001396897WAS	Alkier Steel LLC C/O Steel Equities	255 E 2nd Street Mineola, NY 11501	227975	Horwith Trucks Inc PAD146714878	CSX Transportation PAD030298400	Heritage Environmental Services IND980503890	RQ, UN3432, Polychlorinated Biphenyls, Solid, Mixture, 9, PGIII, (PCB Remediation Waste), (RQ=1 LB), ERG#171	CM	1	24,176	kg	B007	3/5/2024	3/18/2024	H132
NYD002038040	001396898WAS	Alkier Steel LLC C/O Steel Equities	255 E 2nd Street Mineola, NY 11501	227975	Horwith Trucks Inc PAD146714878	CSX Transportation PAD030298400	Heritage Environmental Services IND980503890	RQ, UN3432, Polychlorinated Biphenyls, Solid, Mixture, 9, PGIII, (PCB Remediation Waste), (RQ=1 LB), ERG#171	CM	1	22,453	kg	B007	3/8/2024	3/26/2024	H132
NYD002038040	001396899WAS	Alkier Steel LLC C/O Steel Equities	255 E 2nd Street Mineola, NY 11501	227975	Horwith Trucks Inc PAD146714878	CSX Transportation PAD030298400	Heritage Environmental Services IND980503890	RQ, UN3432, Polychlorinated Biphenyls, Solid, Mixture, 9, PGIII, (PCB Remediation Waste), (RQ=1 LB), ERG#171	CM	1	22,752	kg	B007	3/8/2024	3/26/2024	H132
NYD002038040	001396900WAS	Alkier Steel LLC C/O Steel Equities	255 E 2nd Street Mineola, NY 11501	227975	Horwith Trucks Inc PAD146714878	CSX Transportation PAD030298400	Heritage Environmental Services IND980503890	RQ, UN3432, Polychlorinated Biphenyls, Solid, Mixture, 9, PGIII, (PCB Remediation Waste), (RQ=1 LB), ERG#171	CM	1	23,073	kg	B007	3/13/2024	4/10/2024	H132
NYD002038040	001396901WAS	Alkier Steel LLC C/O Steel Equities	255 E 2nd Street Mineola, NY 11501	227975	Horwith Trucks Inc PAD146714878	CSX Transportation PAD030298400	Heritage Environmental Services IND980503890	RQ, UN3432, Polychlorinated Biphenyls, Solid, Mixture, 9, PGIII, (PCB Remediation Waste), (RQ=1 LB), ERG#171	CM	1	23,736	kg	B007	3/13/2024	4/10/2024	H132
NYD002038040	001396902WAS	Alkier Steel LLC C/O Steel Equities	255 E 2nd Street Mineola, NY 11501	227975	Horwith Trucks Inc PAD146714878	CSX Transportation PAD030298400	Heritage Environmental Services IND980503890	RQ, UN3432, Polychlorinated Biphenyls, Solid, Mixture, 9, PGIII, (PCB Remediation Waste), (RQ=1 LB), ERG#171	CM	1	22,600	kg	B007	3/14/2024	4/8/2024	H132
NYD002038040	001396903WAS	Alkier Steel LLC C/O Steel Equities	255 E 2nd Street Mineola, NY 11501	227975	Horwith Trucks Inc PAD146714878	CSX Transportation PAD030298400	Heritage Environmental Services IND980503890	RQ, UN3432, Polychlorinated Biphenyls, Solid, Mixture, 9, PGIII, (PCB Remediation Waste), (RQ=1 LB), ERG#171	CM	1	22,918	kg	B007	3/14/2024	4/8/2024	H132

Table 2
Waste Manifest Summary
Steel Equities - DW-05 Remediation
Site 130100 - AK Allen Site, 255 E2nd Street, Mineola, NY

Waste Manifest Data																
Generator ID	Manifest Tracking Number	Generator Name	Generator Site Address	Generator Number	Transporter 1	Transporter 2	Designated Facility	Waste Type	Container Type	Container Number	Quantity	Unit	Waste Code	Generator Date	Disposal Date	H Code
NYD002038040	001396904WAS	Alkier Steel LLC C/O Steel Equities	255 E 2nd Street Mineola, NY 11501	227975	Horwith Trucks Inc PAD146714878	CSX Transportation PAD030298400	Heritage Environmental Services IND980503890	RQ, UN3432, Polychlorinated Biphenyls, Solid, Mixture, 9, PGIII, (PCB Remediation Waste), (RQ=1 LB), ERG#171	CM	1	23,845	kg	B007	3/14/2024	4/8/2024	H132
NYD002038040	001396905WAS	Alkier Steel LLC C/O Steel Equities	255 E 2nd Street Mineola, NY 11501	227975	Horwith Trucks Inc PAD146714878	CSX Transportation PAD030298400	Heritage Environmental Services IND980503890	RQ, UN3432, Polychlorinated Biphenyls, Solid, Mixture, 9, PGIII, (PCB Remediation Waste), (RQ=1 LB), ERG#171	CM	1	20,136	kg	B007	3/14/2024	4/8/2024	H132
NYD002038040	001396906WAS	Alkier Steel LLC C/O Steel Equities	255 E 2nd Street Mineola, NY 11501	227975	Horwith Trucks Inc PAD146714878	CSX Transportation PAD030298400	Heritage Environmental Services IND980503890	RQ, UN3432, Polychlorinated Biphenyls, Solid, Mixture, 9, PGIII, (PCB Remediation Waste), (RQ=1 LB), ERG#171	CM	1	21,936	kg	B007	3/18/2024	4/8/2024	H132
NYD002038040	001396907WAS	Alkier Steel LLC C/O Steel Equities	255 E 2nd Street Mineola, NY 11501	227975	Horwith Trucks Inc PAD146714878	CSX Transportation PAD030298400	Heritage Environmental Services IND980503890	RQ, UN3432, Polychlorinated Biphenyls, Solid, Mixture, 9, PGIII, (PCB Remediation Waste), (RQ=1 LB), ERG#171	CM	1	21,973	kg	B007	3/18/2024	4/8/2024	H132
NYD002038040	001396908WAS	Alkier Steel LLC C/O Steel Equities	255 E 2nd Street Mineola, NY 11501	227975	Horwith Trucks Inc PAD146714878	CSX Transportation PAD030298400	Heritage Environmental Services IND980503890	RQ, UN3432, Polychlorinated Biphenyls, Solid, Mixture, 9, PGIII, (PCB Remediation Waste), (RQ=1 LB), ERG#171	CM	1	24,573	kg	B007	3/20/2024	4/12/2024	H132
NYD002038040	001396909WAS	Alkier Steel LLC C/O Steel Equities	255 E 2nd Street Mineola, NY 11501	227975	Horwith Trucks Inc PAD146714878	CSX Transportation PAD030298400	Heritage Environmental Services IND980503890	RQ, UN3432, Polychlorinated Biphenyls, Solid, Mixture, 9, PGIII, (PCB Remediation Waste), (RQ=1 LB), ERG#171	CM	1	18,973	kg	B007	3/19/2024	4/9/2024	H132
NYD002038040	001396910WAS	Alkier Steel LLC C/O Steel Equities	255 E 2nd Street Mineola, NY 11501	227975	Horwith Trucks Inc PAD146714878	CSX Transportation PAD030298400	Heritage Environmental Services IND980503890	RQ, UN3432, Polychlorinated Biphenyls, Solid, Mixture, 9, PGIII, (PCB Remediation Waste), (RQ=1 LB), ERG#171	CM	1	13,291	kg	B007	3/18/2024	4/12/2024	H132
NYD002038040	020560251JJK	Alkier Steel LLC C/O Steel Equities	255 E 2nd Street Mineola, NY 11501	227975	Brookside Environmenta, Inc. NYR000081661	Veolia ES Tech Solutions NJD080631369	Veolia ES Tech Solutions NJD980536593	UN2315, Polychlorinated biphenyls, liquid, 9, PGIII (water)	DM	5	833	kg	B007, PCB2, B	4/8/2024	4/15/2024	H141
NYD002038040	020560251JJK	Alkier Steel LLC C/O Steel Equities	255 E 2nd Street Mineola, NY 11501	227975	Brookside Environmenta, Inc. NYR000081661	Veolia ES Tech Solutions NJD080631369	Veolia ES Tech Solutions NJD980536593	UN2315, Polychlorinated biphenyls, liquid, 9, PGIII (water)	TP	1	1,040	kg	B007, PCB2, B	4/8/2024	4/15/2024	H141

Soil	**694,305**	**Kilograms**	
Soil	**765**	**Tons**	
Water	**488**	**Gallons**	

Soil = 33 Manfests
Water = 2 Manifests

Table 3
Post-Excavation Composite Soil Sample Analytical Results
Steel Equities - DW-05 Remediation
Site 130100 - AK Allen Site, 255 E2nd Street, Mineola, NY

		Sample ID	CP-51	B1-CS1-20-022624		B1-CS1-20-022624		B1-CS2-20-022624		B2-CS1-20-030824		B2-CS2-20-030824		B3-CS1-20-031524		B3-CS2-20-031524	
		Lab Sample ID	Presumptive	24B1423-01		24B1423-02		24B1423-03		24C0642-01		24C0642-02		24C1021-01		24C1021-02	
		Sample Date	Remedy Soil	2/26/2024		2/26/2024		2/26/2024		3/8/2024		3/8/2024		3/15/2024		3/15/2024	
		Sample Type	Cleanup Level	N		FD		N		N		N		N		N	
		Sample Matrix	for PCBs for Non-	Soil		Soil		Soil		Soil		Soil		Soil		Soil	
Analyte	**CAS Number**	**Unit**	**BCP Sites**	Result	Q	Result	Q	Result	Q	Result	Q	Result	Q	Result	Q	Result	Q
Method SW8082																	
Aroclor 1016	12674-11-2	mg/kg	10	0.171	U	0.171	U	0.0171	U	0.0171	U	0.0171	U	0.0171	U	0.0172	U
Aroclor 1221	11104-28-2	mg/kg	10	0.171	U	0.171	U	0.0171	U	0.0171	U	0.0171	U	0.0171	U	0.0172	U
Aroclor 1232	11141-16-5	mg/kg	10	0.171	U	0.171	U	0.0171	U	0.0171	U	0.0171	U	0.0171	U	0.0172	U
Aroclor 1242	53469-21-9	mg/kg	10	0.171	U	0.171	U	0.0171	U	0.0171	U	0.0171	U	0.0171	U	0.0172	U
Aroclor 1248	12672-29-6	mg/kg	10	0.171	U	0.171	U	0.0171	U	0.0171	U	0.0171	U	0.0171	U	0.0172	U
Aroclor 1254	11097-69-1	mg/kg	10	**4.36**		**5.04**		**0.547**		**0.0365**		**0.564**		**0.0841**		**0.503**	
Aroclor 1260	11096-82-5	mg/kg	10	0.171	U	0.171	U	0.0171	U	0.0171	U	0.0171	U	0.0171	U	0.0172	U
PCBs, Total	1336-36-3	mg/kg	10	**4.36**		**5.04**		**0.547**		**0.0365**		**0.564**		**0.0841**		**0.503**	

Notes:
BCP = Brownfield Cleanup Sites
N = Normal Environmental Sample
FD = Field Duplicate Sample
mg/kg = milligrams per kilogram
Results shown in bold font indicate a compound was detectedabove the laboratory reporting detection limit.

Q is the Qualifier Column with definitions as follows:
U = analyte not detected at or above the level indicated

APPENDIX A NYSDEC CMWP APPROVAL LETTER

NEW YORK STATE DEPARTMENT OF ENVIRONMENTAL CONSERVATION

Division of Environmental Remediation, Remedial Bureau A
625 Broadway, 12th Floor, Albany, NY 12233-7015
P: (518) 402-9625 I F: (518) 402-9627
www.dec.ny.gov

November 7, 2023

Mr. Joseph Lostritto
Principal
Alkier Steel, LLC and Steel Mineola Second Street, LLC
999 South Oyster Bay Road
Bethpage, New York 11714

RE: Site No. 130100 AK Allen
Approval of the Self implementing On Site Cleanup and Disposal Plan
Site/Management Corrective Measures Work Plan for the PCBs near 'DW-05'

Dear Mr. Lostritto,

The New York State of Environmental Conservation (NYSDEC) has reviewed the *Self-Implementing On-Site Cleanup and Disposal Plan/ Site Management Corrective Measures Work Plan for the PCBs near 'DW-05'* dated September 22, 2023, which was approved by the Environmental Protection Agency (EPA) on November 3, 2023.

NYSDEC has found the scope of work of the previously "accepted" *Site Management Corrective Measures Work Plan for the PCBs near 'DW-05'* dated April 28, 2023, substantially the same as the Self-Implementing On-Site Cleanup and Disposal Plan/ Site Management Corrective Measures Work Plan for the PCBs near 'DW-05' dated September 22, 2023, (recently approved by EPA).

NYSDEC therefore approves the Self-Implementing On-Site Cleanup and Disposal Plan/ Site Management Corrective Measures Work Plan for the PCBs near 'DW-5' dated September 22, 2023.

Please keep NYSDEC informed of site progress and apprised the most up to date schedule of site work. If you have any questions, please contact me at 518-402-9374 or email me at alexander.klein@dec.ny.gov.

Sincerely,

Alexander Klein
Project Manager

Ec: K. Lumpe, Steel Equities
S. Humes, Holland & Knight
C. Wenczel, ERM
M. Sergott, NYSDOH
R. Decandia, NYSDEC

NEW YORK STATE OF OPPORTUNITY | Department of Environmental Conservation

APPENDIX B USEPA UIC/DRYWELL AND REGISTRATION

7520-16 Online Form

Owner or Operator Online Form for Inventory of Injection Wells (7520-16)

! Instructions

1. Date Prepared (Year, Month, Day)

2024,04,19

2. FACILITY ID NUMBER (To be completed by the permitting authority)

3. FACILITY INFORMATION

Facility Name

Steel Allen Air, LLC

Address

255 E 2nd Street

City

Mineola

State

New York

Zipcode

11501

Email Address

loren.lostritto@steelequities.com

and/or

Phone Number

Indian Country

Yes **No**

4. LEGAL CONTACT INFORMATION

Owner/Operator Contact Name

Loren Lostritto

Organization

Steel Allen Air, LLC

Copy address from Facility

Address

999 South Oyster Bay Road, Suite 200

City

Bethpage

State

New York

Zipcode

11714

Email Address

loren.lostritto@steelequities.com

and/or

Phone Number

Type

- [ ] Operator
- [x] **Owner**

5. LOCATIONAL INFORMATION

Latitude 40.7441583

Longitude -073.62554

Surface Location

1/4 of 1/4 of Section Township Range

ft. from (N/S) Line of quarter section

ft. from (E/W) Line of quarter section

6. WELL INFORMATION

! Instructions

A. Class and Type		B. Number of Wells		C. Total Number of Wells	D. Well Operation Status			
		Comm	Non-Comm		UC	AC	TA	PA
V	H	0	11	11		11		

1 rows selected

1 - 5

Key:

AC = Active

PA = Permanently Abandoned and Approved by State

AN = Permanently Abandoned and not Approved by State

UC = Under Construction

TA = Temporarily Abandoned

Comments (Optional)

Comments character count: 0 of 255

Name: Chris Wenczel

Official Title: Director

Date Submitted: **04/19/2024**

Continue >

LAST UPDATED ON APRIL 23, 2019

Chris Wenczel

From: Chris Wenczel
Sent: Monday, April 22, 2024 3:24 PM
To: Region2_UIC@epa.gov
Subject: Steel Allen Air LLC. 255 E 2nd Street, Mineola, NY 11501

Additional Information for online UIC Registration Submittal USEPA Region 2 as per USEPA Region 2 Supplemental Instructions for Completing EPA Form 7520-16 (Rev. 4-19)

1. **A brief description characterizing your Facility and the types of activities conducted:**

The Property is active, fully occupied with commercial tenants. Commercial tenants with SIC and NAICS codes are as follow:

Vantec Hitachi Transport System (USA) Inc. who distribute products such as car parts, electronics and other dry uses as well as have office space.
SIC CODE 4731, Freight Cargo Logistics & NAICS Code 488510, Freight Transportation Arrangement

Standard Tinsmith & Roofer Supply Corp who manufacture authentic decorative metal walls and ceilings.
SIC Code 3444, Sheet Metal Work & NAICS Code 3323Architectural and Structural Metals Manufacturing

LaserShip, a last-mile delivery service. LaserShip uses their space as a package sorting and shipping facility.
SIC Code 4212, Local Trucking Without Storage & NAICS Code 484110, General Freight Trucking, Local

Since 2000, the Site has been listed as a Class 2 site on the New York State (NYS) Registry of Inactive Hazardous Waste Sites (Site No. 130100) AK Allen Site

NYSDEC Remedial Project Manager:

Alexander Klein, FG
he/him/his
Project Manager, Remedial Bureau A, Section B
Division of Environmental Remediation
New York State Department of Environmental Conservation
625 Broadway, Albany, NY 12233-7015
Direct: 518-402-9374
Cell: 518-971-1818

2. **A brief description of your injection well(s)**
   Class V UICs are 11 parking lot stormwater drywells located on the north and south sides of the building, constructed typical precast concrete leaching ring, dome, collar, and grate structures <15 feet deep.

3. **A complete description of the types of fluids (nature of the injected fluids) that enter,**
   Parking lot stormwater runoff

4. **If you have an on-site sanitary waste system such as a Cesspool or Septic System, also provide the following information:**
   No on-site sanitary system, building is connected to municipal sewer system.

5. **For Class V (5B6) Beneficial Use – Subsurface Environmental Remediation Wells**
   Not applicable

6. **The ownership of the Facility and Business. Provide the legal contact, property owner and business owner information, if not already provided on Form 7520-16.**
   Alkier Steel, LLC & Steel Mineola Second Street, LLC
   999 South Oyster Bay Road, Suite 200

Bethpage, New York 11714
Attention: Loren Lostritto, Esq.
Loren.lostritto@steelequities.com

7. Depth to ground water, if known

45 – 50 feet below ground surface

Sustainability is our business

Chris Wenczel, P.G.
Consulting Director/Hydrogeologist

ERM Consulting & Engineering, Inc.
277 Park Avenue 20th Floor
New York NY 10172

Manhattan
+1 631 756 8920
+1 516 315 8221

erm.com

APPENDIX C HERITAGE ENVIRONMENTAL SERVICES ACCEPTANCE LETTER

Corporate Headquarters
6510 Telecom Drive, Suite 400
Indianapolis, Indiana 46278

January 8, 2024

Compliance Manager
ALKIER STEEL, LLC
255 E 2ND ST
MINEOLA, NY 11501-3524
UNITED STATES

Service Location
HERITAGE ENVIRONMENTAL SERVICES
4370 W COUNTY ROAD 1275 N
ROACHDALE, IN 46172-9593
IND980503890

RE: Generator ID Number : 227975
Wastestream : 227975-1
Waste Name : PCB REMEDIATION WASTE SOIL AND DEBRIS

Dear Compliance Manager:

Heritage Environmental Services, LLC is notifying you, in accordance with 40 CFR Part 264.12(b) and equivalent State regulation, that we have the appropriate permits for treating, storing, or disposing of your hazardous waste. We will accept wastestream 227975-1 based on the information provided that was reviewed and approved by Heritage Environmental Services, LLC.

If there are any changes that occur at your facility or to the waste that has been approved that would affect the shipping, safe handling, or a regulatory classification, please provide an appropriate notice to Heritage concerning the waste approved for acceptance.

Thank you for your business.

Sincerely,

Ernest Walker, President

APPENDIX D VEOLIA ES TECHNICAL SOLUTIONS, L.L.C. ACCEPTANCE LETTER

April 17th, 2024

Brookside Environmental Inc.
22 Ocean Avenue
Copiague, NY, 11726

Dear Mr. Gaudreault,

Re: Veolia Acceptability for Alkier Steel LLC

As required by New York Regulation 6NYCRR Part 372.2 (b) (2) (i), Veolia ES Technical Solutions, L.L.C. submits the following statements to Brookside Environmental Inc.:

"Veolia ES Technical Solutions, L.L.C. is authorized by the New Jersey Department of Environmental Protection and the USEPA and has the capacity to store regulated containerized hazardous wastes prior to shipment to an ultimate treatment/disposal facility in compliance with all applicable regulations."

Additionally, as required by New York Regulation 6NYCRR Part 372.2 (b) (2) (ii), Veolia ES Technical Solutions, L.L.C. submits the following statement:

"Veolia ES Technical Solutions, LLC can and does accept all approved hazardous and non-hazardous wastes offered by Brookside Environmental Inc. This includes, and is not limited to, generator: Alkier Steel LLC (EPA ID#: NYD002038040) with reference to Veolia Waste Profile # 1208636."

"Veolia ES Technical Solutions, L.L.C. is authorized to deliver the manifested waste to the designated treatment, storage or disposal facility under New York Permit Number NJ-410."

This includes but is not limited to Veolia ES Technical Solutions LLC, 1 Eden Lane, Flanders, NJ 07836 (EPA ID# NJD980536593) operating under the current and valid Facility Permit # HWP210001. This facility is in compliance with its valid and current operating permit.

All wastes are preapproved for both ability to & capacity to accept prior to shipment.

Sincerely,

Donald G. Lee
Technical Services Manager
Veolia ES Technical Solutions, L.L.C.
Flanders, NJ

APPENDIX E NYSDEC BACKFILL APPROVAL DOCUMENTATION

Chris Wenczel

From: Klein, Alexander J (DEC) <Alexander.Klein@dec.ny.gov>
Sent: Wednesday, January 10, 2024 10:30 AM
To: Chris Wenczel
Cc: Jeffrey Edmonds
Subject: RE: AK ALLEN DW-5 Backfill Request

EXTERNAL MESSAGE

This backfill request is approved.

Thank you for keeping me up to date on scheduling. As I said earlier, I'll plan to be down weekly. Region 1 DEC may stop in with more frequency.

Alexander Klein, FG
he/him/his
Project Manager, Remedial Bureau A, Section B
Division of Environmental Remediation

New York State Department of Environmental Conservation
625 Broadway, Albany, NY 12233-7015
Phone: 518-402-9374
www.dec.ny.gov | | |

From: Chris Wenczel <Chris.Wenczel@erm.com>
Sent: Wednesday, January 10, 2024 9:10 AM
To: Klein, Alexander J (DEC) <Alexander.Klein@dec.ny.gov>
Cc: Jeffrey Edmonds <Jeffrey.Edmonds@erm.com>
Subject: AK ALLEN DW-5 Backfill Request

ATTENTION: This email came from an external source. Do not open attachments or click on links from unknown senders or unexpected emails.

Hi Alex,

Please see attached backfill approval request.

Few TCL/TAL analytes were detected but all including 14D were below DER-10 App 5 Unrestricted SCOs.

PFOA nor PFOS were detected.

Thank you,

Chris Wenczel, P.G.
Consulting Director/Hydrogeologist

Manhattan
+1 631 756 8920
+1 516 315 8221

erm.com

This e-mail and any attachments may contain proprietary, confidential and/or privileged information. No confidentiality or privilege is waived or lost by any transmission errors. This communication is intended solely for the intended recipient, and if you are not the intended recipient, please notify the sender immediately, delete it from your system and do not copy, distribute, disclose, or otherwise act upon any part of this email communication or its attachments. To find out how the ERM Group manages personal data please review our Privacy Policy

NEW YORK STATE
DEPARTMENT OF ENVIRONMENTAL CONSERVATION

Request to Import/Reuse Fill or Soil

This form is based on the information required by DER-10, Section 5.4(e) and 6NYCRR Part 360.13. Use of this form is not a substitute for reading the applicable regulations and Technical Guidance document.

SECTION 1 – SITE BACKGROUND

The allowable site use is: Commercial or Industrial Us

Have Ecological Resources been identified? no

Is this soil originating from the site? no

How many cubic yards of soil will be imported/reused? 500-800

If greater than 1000 cubic yards will be imported, enter volume to be imported:

SECTION 2 – MATERIAL OTHER THAN SOIL

Is the material to be imported gravel, rock or stone? no

Does it contain less than 10%, by weight, material that passes a size 100 sieve? yes

Is this virgin material from a permitted mine or quarry? no

Is this material recycled concrete or brick from a DEC registered processing facility? no

SECTION 3 - SAMPLING

Provide a brief description of the number and type of samples collected in the space below:

6 discrete samples were collected and analyzed for TCL VOCs as per Chapter 5.4 of DER-10 (Table 5.4(e)10), Appendix 5.

2 composite samples were collected and analyzed for SVOCs, Inorganics (including cyanide), PCBs/Pesticides, PFAS, and 1,4-dioxane as per Chapter 5.4 of DER-10 (Table 5.4(e)10), Appendix 5, and current April 2023 NYSDEC guidance for Per- And Polyfluoroalkyl Substances (PFAS) Under NYSDEC's Part 375 Remedial Programs.

Example Text: 5 discrete samples were collected and analyzed for VOCs. 2 composite samples were collected and analyzed for SVOCs, Inorganics & PCBs/Pesticides.

If the material meets requirements of DER-10 section 5.4(e)5 (other material), no chemical testing needed.

SECTION 3 CONT'D - SAMPLING

Provide a brief written summary of the sampling results or attach evaluation tables (compare to DER-10, Appendix 5):

Few TCL/TAL analytes (metals) were detected but all including 1,4-dioxane were below DER-10 App 5 Unrestricted SCOs.

PFOA nor PFOS were detected.

See Attachment A for sampling data summary.
See Attachment B for sampling location layout map.

Example Text: Arsenic was detected up to 17 ppm in 1 (of 5) samples; the allowable level is 16 ppm.

If Ecological Resources have been identified use the "If Ecological Resources are Present" column in Appendix 5.

SECTION 4 – SOURCE OF FILL

Name of person providing fill and relationship to the source:

Evergreen Recycling of Corona

Location where fill was obtained:

Evergreen Recycling of Corona

Identification of any state or local approvals as a fill source:

NYSDEC permitted facility

If no approvals are available, provide a brief history of the use of the property that is the fill source:

N/A

Provide a list of supporting documentation included with this request:

N/A

The information provided on this form is accurate and complete.

Signature

01/10/2024

Date

Chris Wenczel, P.G.

Print Name

ERM Consulting & Engineering, Inc.

Firm

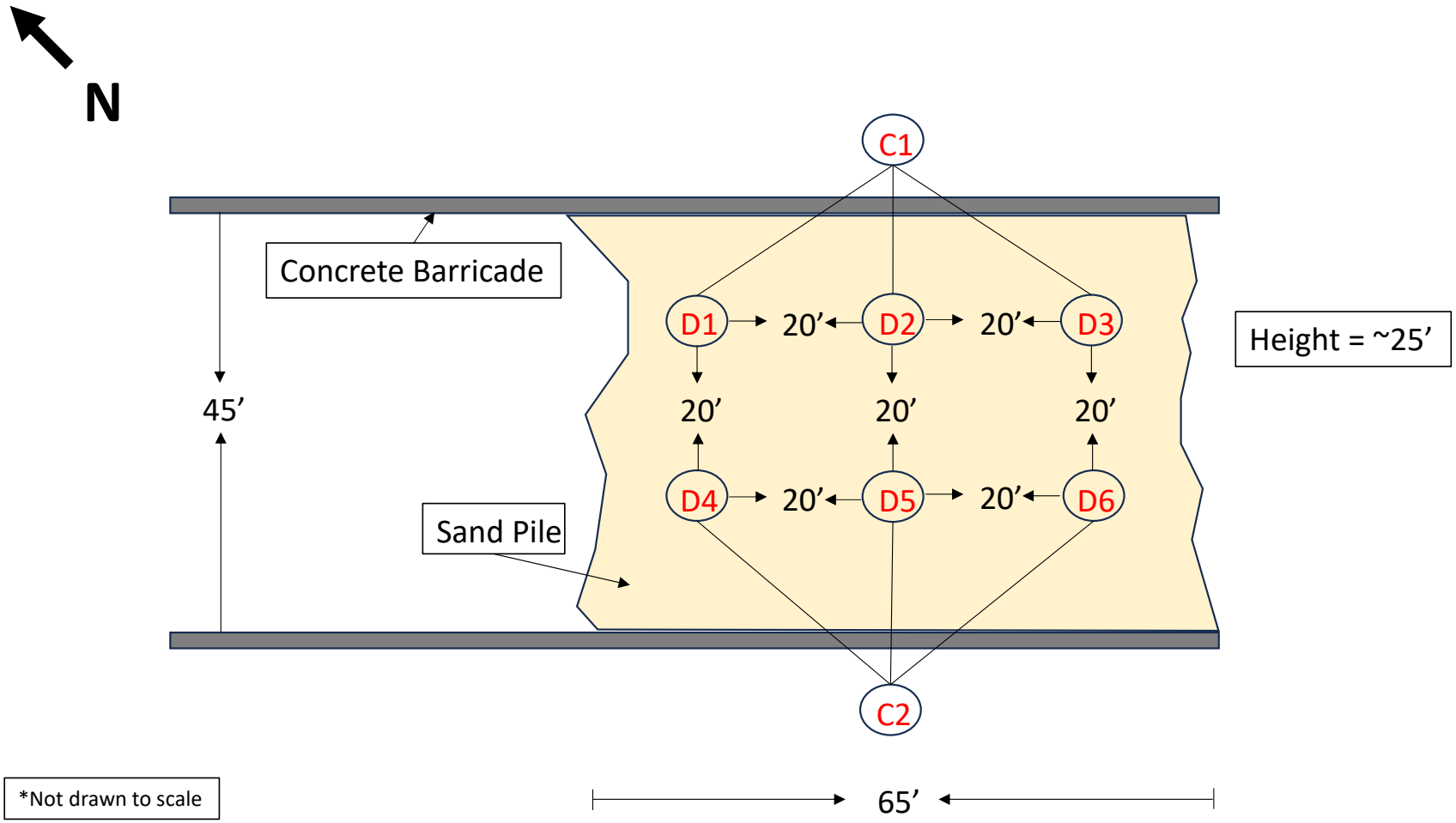

ERM

Backfill Sampling Locations – Overhead View

Attachment B

Attachment A
Backfill Data Summary

Sample ID York ID Sampling Date Client Matrix		NYSDEC Part 375 Unrestricted Use Soil Cleanup Objectives	NYSDEC PFOA & PFOS Guidance Values	BF-D1-122023 23L1510-01 12/20/2023 10:00:00 AM Soil		BF-D2-122023 23L1510-02 12/20/2023 10:10:00 AM Soil		BF-D3-122023 23L1510-03 12/20/2023 10:20:00 AM Soil		BF-D4-122023 23L1510-04 12/20/2023 10:30:00 AM Soil		BF-D5-122023 23L1510-05 12/20/2023 10:40:00 AM Soil		BF-D6-122023 23L1510-06 12/20/2023 10:50:00 AM Soil		BF-C1-122023 23L1510-07 12/20/2023 11:00:00 AM Soil		BF-C2-122023 23L1510-08 12/20/2023 11:15:00 AM Soil	
Compound	**CAS Number**			Result	Q	Result	Q	Result	Q	Result	Q	Result	Q	Result	Q	Result	Q	Result	Q
VOA, 8260 MASTER		mg/Kg	mg/Kg	mg/Kg		mg/Kg		mg/Kg		mg/Kg		mg/Kg		mg/Kg					
Dilution Factor				1		1		1		1		1		1					
1,1,1,2-Tetrachloroethane	630-20-6	~	~	0.00250	U	0.00240	U	0.00240	U	0.00230	U	0.00250	U	0.00230	U	NT		NT	
1,1,1-Trichloroethane	71-55-6	0.68	~	0.00250	U	0.00240	U	0.00240	U	0.00230	U	0.00250	U	0.00230	U	NT		NT	
1,1,2,2-Tetrachloroethane	79-34-5	~	~	0.00250	U	0.00240	U	0.00240	U	0.00230	U	0.00250	U	0.00230	U	NT		NT	
1,1,2-Trichloro-1,2,2-trifluoroethane (Freon 113)	76-13-1	~	~	0.00250	U	0.00240	U	0.00240	U	0.00230	U	0.00250	U	0.00230	U	NT		NT	
1,1,2-Trichloroethane	79-00-5	~	~	0.00250	U	0.00240	U	0.00240	U	0.00230	U	0.00250	U	0.00230	U	NT		NT	
1,1-Dichloroethane	75-34-3	0.27	~	0.00250	U	0.00240	U	0.00240	U	0.00230	U	0.00250	U	0.00230	U	NT		NT	
1,1-Dichloroethylene	75-35-4	0.33	~	0.00250	U	0.00240	U	0.00240	U	0.00230	U	0.00250	U	0.00230	U	NT		NT	
1,2,3-Trichlorobenzene	87-61-6	~	~	0.00250	U	0.00240	U	0.00240	U	0.00230	U	0.00250	U	0.00230	U	NT		NT	
1,2,3-Trichloropropane	96-18-4	~	~	0.00250	U	0.00240	U	0.00240	U	0.00230	U	0.00250	U	0.00230	U	NT		NT	
1,2,4-Trichlorobenzene	120-82-1	~	~	0.00250	U	0.00240	U	0.00240	U	0.00230	U	0.00250	U	0.00230	U	NT		NT	
1,2,4-Trimethylbenzene	95-63-6	3.6	~	0.00250	U	0.00240	U	0.00240	U	0.00230	U	0.00250	U	0.00230	U	NT		NT	
1,2-Dibromo-3-chloropropane	96-12-8	~	~	0.00250	U	0.00240	U	0.00240	U	0.00230	U	0.00250	U	0.00230	U	NT		NT	
1,2-Dibromoethane	106-93-4	~	~	0.00250	U	0.00240	U	0.00240	U	0.00230	U	0.00250	U	0.00230	U	NT		NT	
1,2-Dichlorobenzene	95-50-1	1.1	~	0.00250	U	0.00240	U	0.00240	U	0.00230	U	0.00250	U	0.00230	U	NT		NT	
1,2-Dichloroethane	107-06-2	0.02	~	0.00250	U	0.00240	U	0.00240	U	0.00230	U	0.00250	U	0.00230	U	NT		NT	
1,2-Dichloropropane	78-87-5	~	~	0.00250	U	0.00240	U	0.00240	U	0.00230	U	0.00250	U	0.00230	U	NT		NT	
1,3,5-Trimethylbenzene	108-67-8	8.4	~	0.00250	U	0.00240	U	0.00240	U	0.00230	U	0.00250	U	0.00230	U	NT		NT	
1,3-Dichlorobenzene	541-73-1	2.4	~	0.00250	U	0.00240	U	0.00240	U	0.00230	U	0.00250	U	0.00230	U	NT		NT	
1,4-Dichlorobenzene	106-46-7	1.8	~	0.00250	U	0.00240	U	0.00240	U	0.00230	U	0.00250	U	0.00230	U	NT		NT	
1,4-Dioxane	123-91-1	0.1	~	0.0500	U	0.0470	U	0.0470	U	0.0470	U	0.0490	U	0.0460	U	NT		NT	
2-Butanone	78-93-3	0.12	~	0.00250	U	0.00240	U	0.00240	U	0.00230	U	0.00250	U	0.00230	U	NT		NT	
2-Hexanone	591-78-6	~	~	0.00250	U	0.00240	U	0.00240	U	0.00230	U	0.00250	U	0.00230	U	NT		NT	
4-Methyl-2-pentanone	108-10-1	~	~	0.00250	U	0.00240	U	0.00240	U	0.00230	U	0.00250	U	0.00230	U	NT		NT	
Acetone	67-64-1	0.05	~	0.00500	U	0.00470	U	0.00470	U	0.00470	U	0.00490	U	0.00460	U	NT		NT	
Acrolein	107-02-8	~	~	0.00500	U	0.00470	U	0.00470	U	0.00470	U	0.00490	U	0.00460	U	NT		NT	
Acrylonitrile	107-13-1	~	~	0.00250	U	0.00240	U	0.00240	U	0.00230	U	0.00250	U	0.00230	U	NT		NT	
Benzene	71-43-2	0.06	~	0.00250	U	0.00240	U	0.00240	U	0.00230	U	0.00250	U	0.00230	U	NT		NT	
Bromochloromethane	74-97-5	~	~	0.00250	U	0.00240	U	0.00240	U	0.00230	U	0.00250	U	0.00230	U	NT		NT	
Bromodichloromethane	75-27-4	~	~	0.00250	U	0.00240	U	0.00240	U	0.00230	U	0.00250	U	0.00230	U	NT		NT	
Bromoform	75-25-2	~	~	0.00250	U	0.00240	U	0.00240	U	0.00230	U	0.00250	U	0.00230	U	NT		NT	
Bromomethane	74-83-9	~	~	0.00250	U	0.00240	U	0.00240	U	0.00230	U	0.00250	U	0.00230	U	NT		NT	
Carbon disulfide	75-15-0	~	~	0.00250	U	0.00240	U	0.00240	U	0.00230	U	0.00250	U	0.00230	U	NT		NT	
Carbon tetrachloride	56-23-5	0.76	~	0.00250	U	0.00240	U	0.00240	U	0.00230	U	0.00250	U	0.00230	U	NT		NT	
Chlorobenzene	108-90-7	1.1	~	0.00250	U	0.00240	U	0.00240	U	0.00230	U	0.00250	U	0.00230	U	NT		NT	
Chloroethane	75-00-3	~	~	0.00250	U	0.00240	U	0.00240	U	0.00230	U	0.00250	U	0.00230	U	NT		NT	
Chloroform	67-66-3	0.37	~	0.00250	U	0.00240	U	0.00240	U	0.00230	U	0.00250	U	0.00230	U	NT		NT	
Chloromethane	74-87-3	~	~	0.00250	U	0.00240	U	0.00240	U	0.00230	U	0.00250	U	0.00230	U	NT		NT	
cis-1,2-Dichloroethylene	156-59-2	0.25	~	0.00250	U	0.00240	U	0.00240	U	0.00230	U	0.00250	U	0.00230	U	NT		NT	
cis-1,3-Dichloropropylene	10061-01-5	~	~	0.00250	U	0.00240	U	0.00240	U	0.00230	U	0.00250	U	0.00230	U	NT		NT	
Cyclohexane	110-82-7	~	~	0.00250	U	0.00240	U	0.00240	U	0.00230	U	0.00250	U	0.00230	U	NT		NT	
Dibromochloromethane	124-48-1	~	~	0.00250	U	0.00240	U	0.00240	U	0.00230	U	0.00250	U	0.00230	U	NT		NT	
Dibromomethane	74-95-3	~	~	0.00250	U	0.00240	U	0.00240	U	0.00230	U	0.00250	U	0.00230	U	NT		NT	
Dichlorodifluoromethane	75-71-8	~	~	0.00250	U	0.00240	U	0.00240	U	0.00230	U	0.00250	U	0.00230	U	NT		NT	
Ethyl Benzene	100-41-4	1	~	0.00250	U	0.00240	U	0.00240	U	0.00230	U	0.00250	U	0.00230	U	NT		NT	
Hexachlorobutadiene	87-68-3	~	~	0.00250	U	0.00240	U	0.00240	U	0.00230	U	0.00250	U	0.00230	U	NT		NT	
Isopropylbenzene	98-82-8	~	~	0.00250	U	0.00240	U	0.00240	U	0.00230	U	0.00250	U	0.00230	U	NT		NT	
Methyl acetate	79-20-9	~	~	0.00250	U	0.00240	U	0.00240	U	0.00230	U	0.00250	U	0.00230	U	NT		NT	
Methyl tert-butyl ether (MTBE)	1634-04-4	0.93	~	0.00250	U	0.00240	U	0.00240	U	0.00230	U	0.00250	U	0.00230	U	NT		NT	
Methylcyclohexane	108-87-2	~	~	0.00250	U	0.00240	U	0.00240	U	0.00230	U	0.00250	U	0.00230	U	NT		NT	
Methylene chloride	75-09-2	0.05	~	0.0130		0.0100		0.00620	J	0.0110		0.0170		0.0120		NT		NT	
n-Butylbenzene	104-51-8	12	~	0.00250	U	0.00240	U	0.00240	U	0.00230	U	0.00250	U	0.00230	U	NT		NT	
n-Propylbenzene	103-65-1	3.9	~	0.00250	U	0.00240	U	0.00240	U	0.00230	U	0.00250	U	0.00230	U	NT		NT	
o-Xylene	95-47-6	~	~	0.00250	U	0.00240	U	0.00240	U	0.00230	U	0.00250	U	0.00230	U	NT		NT	
p- & m- Xylenes	179601-23-1	~	~	0.00500	U	0.00470	U	0.00470	U	0.00470	U	0.00490	U	0.00460	U	NT		NT	
p-Isopropyltoluene	99-87-6	~	~	0.00250	U	0.00240	U	0.00240	U	0.00230	U	0.00250	U	0.00230	U	NT		NT	
sec-Butylbenzene	135-98-8	11	~	0.00250	U	0.00240	U	0.00240	U	0.00230	U	0.00250	U	0.00230	U	NT		NT	
Styrene	100-42-5	~	~	0.00250	U	0.00240	U	0.00240	U	0.00230	U	0.00250	U	0.00230	U	NT		NT	
tert-Butyl alcohol (TBA)	75-65-0	~	~	0.00250	U	0.00240	U	0.00240	U	0.00230	U	0.00250	U	0.00230	U	NT		NT	
tert-Butylbenzene	98-06-6	5.9	~	0.00250	U	0.00240	U	0.00240	U	0.00230	U	0.00250	U	0.00230	U	NT		NT	
Tetrachloroethylene	127-18-4	1.3	~	0.00250	U	0.00240	U	0.00240	U	0.00230	U	0.00250	U	0.00230	U	NT		NT	
Toluene	108-88-3	0.7	~	0.00250	U	0.00240	U	0.00240	U	0.00230	U	0.00250	U	0.00230	U	NT		NT	
trans-1,2-Dichloroethylene	156-60-5	0.19	~	0.00250	U	0.00240	U	0.00240	U	0.00230	U	0.00250	U	0.00230	U	NT		NT	
trans-1,3-Dichloropropylene	10061-02-6	~	~	0.00250	U	0.00240	U	0.00240	U	0.00230	U	0.00250	U	0.00230	U	NT		NT	
Trichloroethylene	79-01-6	0.47	~	0.00250	U	0.00240	U	0.00240	U	0.00230	U	0.00250	U	0.00230	U	NT		NT	
Trichlorofluoromethane	75-69-4	~	~	0.00250	U	0.00240	U	0.00240	U	0.00230	U	0.00250	U	0.00230	U	NT		NT	
Vinyl Chloride	75-01-4	0.02	~	0.00250	U	0.00240	U	0.00240	U	0.00230	U	0.00250	U	0.00230	U	NT		NT	
Xylenes, Total	1330-20-7	0.26	~	0.00750	U	0.00710	U	0.00710	U	0.00700	U	0.00740	U	0.00690	U	NT		NT	

Attachment A
Backfill Data Summary

Sample ID York ID Sampling Date Client Matrix		NYSDEC Part 375 Unrestricted Use Soil Cleanup Objectives	NYSDEC PFOA & PFOS Guidance Values	BF-D1-122023 23L1510-01 12/20/2023 10:00:00 AM Soil		BF-D2-122023 23L1510-02 12/20/2023 10:10:00 AM Soil		BF-D3-122023 23L1510-03 12/20/2023 10:20:00 AM Soil		BF-D4-122023 23L1510-04 12/20/2023 10:30:00 AM Soil		BF-D5-122023 23L1510-05 12/20/2023 10:40:00 AM Soil		BF-D6-122023 23L1510-06 12/20/2023 10:50:00 AM Soil		BF-C1-122023 23L1510-07 12/20/2023 11:00:00 AM Soil		BF-C2-122023 23L1510-08 12/20/2023 11:15:00 AM Soil	
Compound	**CAS Number**			Result	Q	Result	Q	Result	Q	Result	Q	Result	Q	Result	Q	Result	Q	Result	Q
Semi-Volatiles, 1,4-Dioxane 8270 SIM-Soil		mg/Kg	mg/Kg													mg/Kg		mg/Kg	
Dilution Factor																1		1	
1,4-Dioxane	123-91-1	0.1	~	NT		NT		NT		NT		NT		NT		0.0189	U	0.0198	U
SVOA, 8270 MASTER		mg/Kg	mg/Kg													mg/Kg		mg/Kg	
Dilution Factor																2		2	
1,1-Biphenyl	92-52-4	~	~	NT		NT		NT		NT		NT		NT		0.0442	U	0.0430	U
1,2,4,5-Tetrachlorobenzene	95-94-3	~	~	NT		NT		NT		NT		NT		NT		0.0881	U	0.0858	U
1,2-Diphenylhydrazine (as Azobenzene)	122-66-7	~	~	NT		NT		NT		NT		NT		NT		0.0442	U	0.0430	U
2,3,4,6-Tetrachlorophenol	58-90-2	~	~	NT		NT		NT		NT		NT		NT		0.0881	U	0.0858	U
2,4,5-Trichlorophenol	95-95-4	~	~	NT		NT		NT		NT		NT		NT		0.0442	U	0.0430	U
2,4,6-Trichlorophenol	88-06-2	~	~	NT		NT		NT		NT		NT		NT		0.0442	U	0.0430	U
2,4-Dichlorophenol	120-83-2	~	~	NT		NT		NT		NT		NT		NT		0.0442	U	0.0430	U
2,4-Dimethylphenol	105-67-9	~	~	NT		NT		NT		NT		NT		NT		0.0442	U	0.0430	U
2,4-Dinitrophenol	51-28-5	~	~	NT		NT		NT		NT		NT		NT		0.0881	U	0.0858	U
2,4-Dinitrotoluene	121-14-2	~	~	NT		NT		NT		NT		NT		NT		0.0442	U	0.0430	U
2,6-Dinitrotoluene	606-20-2	~	~	NT		NT		NT		NT		NT		NT		0.0442	U	0.0430	U
2-Chloronaphthalene	91-58-7	~	~	NT		NT		NT		NT		NT		NT		0.0442	U	0.0430	U
2-Chlorophenol	95-57-8	~	~	NT		NT		NT		NT		NT		NT		0.0442	U	0.0430	U
2-Methylnaphthalene	91-57-6	~	~	NT		NT		NT		NT		NT		NT		0.0442	U	0.0430	U
2-Methylphenol	95-48-7	0.33	~	NT		NT		NT		NT		NT		NT		0.0442	U	0.0430	U
2-Nitroaniline	88-74-4	~	~	NT		NT		NT		NT		NT		NT		0.0881	U	0.0858	U
2-Nitrophenol	88-75-5	~	~	NT		NT		NT		NT		NT		NT		0.0442	U	0.0430	U
3- & 4-Methylphenols	65794-96-9	0.33	~	NT		NT		NT		NT		NT		NT		0.0442	U	0.0430	U
3,3-Dichlorobenzidine	91-94-1	~	~	NT		NT		NT		NT		NT		NT		0.0442	U	0.0430	U
3-Nitroaniline	99-09-2	~	~	NT		NT		NT		NT		NT		NT		0.0881	U	0.0858	U
4,6-Dinitro-2-methylphenol	534-52-1	~	~	NT		NT		NT		NT		NT		NT		0.0881	U	0.0858	U
4-Bromophenyl phenyl ether	101-55-3	~	~	NT		NT		NT		NT		NT		NT		0.0442	U	0.0430	U
4-Chloro-3-methylphenol	59-50-7	~	~	NT		NT		NT		NT		NT		NT		0.0442	U	0.0430	U
4-Chloroaniline	106-47-8	~	~	NT		NT		NT		NT		NT		NT		0.0442	U	0.0430	U
4-Chlorophenyl phenyl ether	7005-72-3	~	~	NT		NT		NT		NT		NT		NT		0.0442	U	0.0430	U
4-Nitroaniline	100-01-6	~	~	NT		NT		NT		NT		NT		NT		0.0881	U	0.0858	U
4-Nitrophenol	100-02-7	~	~	NT		NT		NT		NT		NT		NT		0.0881	U	0.0858	U
Acenaphthene	83-32-9	20	~	NT		NT		NT		NT		NT		NT		0.0442	U	0.0430	U
Acenaphthylene	208-96-8	100	~	NT		NT		NT		NT		NT		NT		0.0442	U	0.0430	U
Acetophenone	98-86-2	~	~	NT		NT		NT		NT		NT		NT		0.0442	U	0.0430	U
Aniline	62-53-3	~	~	NT		NT		NT		NT		NT		NT		0.176	U	0.172	U
Anthracene	120-12-7	100	~	NT		NT		NT		NT		NT		NT		0.0442	U	0.0430	U
Atrazine	1912-24-9	~	~	NT		NT		NT		NT		NT		NT		0.0442	U	0.0430	U
Benzaldehyde	100-52-7	~	~	NT		NT		NT		NT		NT		NT		0.0442	U	0.0430	U
Benzidine	92-87-5	~	~	NT		NT		NT		NT		NT		NT		0.176	U	0.172	U
Benzo(a)anthracene	56-55-3	1	~	NT		NT		NT		NT		NT		NT		0.0442	U	0.0430	U
Benzo(a)pyrene	50-32-8	1	~	NT		NT		NT		NT		NT		NT		0.0442	U	0.0430	U
Benzo(b)fluoranthene	205-99-2	1	~	NT		NT		NT		NT		NT		NT		0.0442	U	0.0430	U
Benzo(g,h,i)perylene	191-24-2	100	~	NT		NT		NT		NT		NT		NT		0.0442	U	0.0430	U
Benzo(k)fluoranthene	207-08-9	0.8	~	NT		NT		NT		NT		NT		NT		0.0442	U	0.0430	U
Benzoic acid	65-85-0	~	~	NT		NT		NT		NT		NT		NT		0.0442	U	0.0430	U
Benzyl alcohol	100-51-6	~	~	NT		NT		NT		NT		NT		NT		0.0442	U	0.0430	U
Benzyl butyl phthalate	85-68-7	~	~	NT		NT		NT		NT		NT		NT		0.0442	U	0.0430	U
Bis(2-chloroethoxy)methane	111-91-1	~	~	NT		NT		NT		NT		NT		NT		0.0442	U	0.0430	U
Bis(2-chloroethyl)ether	111-44-4	~	~	NT		NT		NT		NT		NT		NT		0.0442	U	0.0430	U
Bis(2-chloroisopropyl)ether	108-60-1	~	~	NT		NT		NT		NT		NT		NT		0.0442	U	0.0430	U
Bis(2-ethylhexyl)phthalate	117-81-7	~	~	NT		NT		NT		NT		NT		NT		0.0442	U	0.0430	U
Caprolactam	105-60-2	~	~	NT		NT		NT		NT		NT		NT		0.0881	U	0.0858	U
Carbazole	86-74-8	~	~	NT		NT		NT		NT		NT		NT		0.0442	U	0.0430	U
Chrysene	218-01-9	1	~	NT		NT		NT		NT		NT		NT		0.0442	U	0.0430	U
Dibenzo(a,h)anthracene	53-70-3	0.33	~	NT		NT		NT		NT		NT		NT		0.0442	U	0.0430	U
Dibenzofuran	132-64-9	7	~	NT		NT		NT		NT		NT		NT		0.0442	U	0.0430	U
Diethyl phthalate	84-66-2	~	~	NT		NT		NT		NT		NT		NT		0.0442	U	0.0430	U
Dimethyl phthalate	131-11-3	~	~	NT		NT		NT		NT		NT		NT		0.0442	U	0.0430	U
Di-n-butyl phthalate	84-74-2	~	~	NT		NT		NT		NT		NT		NT		0.0442	U	0.0430	U
Di-n-octyl phthalate	117-84-0	~	~	NT		NT		NT		NT		NT		NT		0.0442	U	0.0430	U
Diphenylamine	122-39-4	~	~	NT		NT		NT		NT		NT		NT		0.0881	U	0.0858	U
Fluoranthene	206-44-0	100	~	NT		NT		NT		NT		NT		NT		0.0442	U	0.0430	U
Fluorene	86-73-7	30	~	NT		NT		NT		NT		NT		NT		0.0442	U	0.0430	U
Hexachlorobenzene	118-74-1	0.33	~	NT		NT		NT		NT		NT		NT		0.0442	U	0.0430	U

Attachment A
Backfill Data Summary

Sample ID York ID Sampling Date Client Matrix		NYSDEC Part 375 Unrestricted Use Soil Cleanup Objectives	NYSDEC PFOA & PFOS Guidance Values	BF-D1-122023 23L1510-01 12/20/2023 10:00:00 AM Soil		BF-D2-122023 23L1510-02 12/20/2023 10:10:00 AM Soil		BF-D3-122023 23L1510-03 12/20/2023 10:20:00 AM Soil		BF-D4-122023 23L1510-04 12/20/2023 10:30:00 AM Soil		BF-D5-122023 23L1510-05 12/20/2023 10:40:00 AM Soil		BF-D6-122023 23L1510-06 12/20/2023 10:50:00 AM Soil		BF-C1-122023 23L1510-07 12/20/2023 11:00:00 AM Soil		BF-C2-122023 23L1510-08 12/20/2023 11:15:00 AM Soil	
Compound	**CAS Number**			Result	Q	Result	Q	Result	Q	Result	Q	Result	Q	Result	Q	Result	Q	Result	Q
Hexachlorobutadiene	87-68-3	~	~	NT		NT		NT		NT		NT		NT		0.0442	U	0.0430	U
Hexachlorocyclopentadiene	77-47-4	~	~	NT		NT		NT		NT		NT		NT		0.0442	U	0.0430	U
Hexachloroethane	67-72-1	~	~	NT		NT		NT		NT		NT		NT		0.0442	U	0.0430	U
Indeno(1,2,3-cd)pyrene	193-39-5	0.5	~	NT		NT		NT		NT		NT		NT		0.0442	U	0.0430	U
Isophorone	78-59-1	~	~	NT		NT		NT		NT		NT		NT		0.0442	U	0.0430	U
Naphthalene	91-20-3	12	~	NT		NT		NT		NT		NT		NT		0.0442	U	0.0430	U
Nitrobenzene	98-95-3	~	~	NT		NT		NT		NT		NT		NT		0.0442	U	0.0430	U
N-Nitrosodimethylamine	62-75-9	~	~	NT		NT		NT		NT		NT		NT		0.0442	U	0.0430	U
N-nitroso-di-n-propylamine	621-64-7	~	~	NT		NT		NT		NT		NT		NT		0.0442	U	0.0430	U
N-Nitrosodiphenylamine	86-30-6	~	~	NT		NT		NT		NT		NT		NT		0.0442	U	0.0430	U
Pentachlorophenol	87-86-5	0.8	~	NT		NT		NT		NT		NT		NT		0.0442	U	0.0430	U
Phenanthrene	85-01-8	100	~	NT		NT		NT		NT		NT		NT		0.0442	U	0.0430	U
Phenol	108-95-2	0.33	~	NT		NT		NT		NT		NT		NT		0.0442	U	0.0430	U
Pyrene	129-00-0	100	~	NT		NT		NT		NT		NT		NT		0.0442	U	0.0430	U
Pyridine	110-86-1	~	~	NT		NT		NT		NT		NT		NT		0.176	U	0.172	U
PEST, 8081 MASTER		mg/Kg	mg/Kg													mg/Kg		mg/Kg	
Dilution Factor																5		5	
4,4'-DDD	72-54-8	0.0033	~	NT		NT		NT		NT		NT		NT		0.00175	U	0.00170	U
4,4'-DDE	72-55-9	0.0033	~	NT		NT		NT		NT		NT		NT		0.00175	U	0.00170	U
4,4'-DDT	50-29-3	0.0033	~	NT		NT		NT		NT		NT		NT		0.00175	U	0.00170	U
Aldrin	309-00-2	0.005	~	NT		NT		NT		NT		NT		NT		0.00175	U	0.00170	U
alpha-BHC	319-84-6	0.02	~	NT		NT		NT		NT		NT		NT		0.00175	U	0.00170	U
alpha-Chlordane	5103-71-9	0.094	~	NT		NT		NT		NT		NT		NT		0.00220	D	0.00170	U
beta-BHC	319-85-7	0.036	~	NT		NT		NT		NT		NT		NT		0.00175	U	0.00170	U
Chlordane, total	57-74-9	~	~	NT		NT		NT		NT		NT		NT		0.0350	U	0.0340	U
delta-BHC	319-86-8	0.04	~	NT		NT		NT		NT		NT		NT		0.00175	U	0.00170	U
Dieldrin	60-57-1	0.005	~	NT		NT		NT		NT		NT		NT		0.00175	U	0.00170	U
Endosulfan I	959-98-8	2.4	~	NT		NT		NT		NT		NT		NT		0.00175	U	0.00170	U
Endosulfan II	33213-65-9	2.4	~	NT		NT		NT		NT		NT		NT		0.00175	U	0.00170	U
Endosulfan sulfate	1031-07-8	2.4	~	NT		NT		NT		NT		NT		NT		0.00175	U	0.00170	U
Endrin	72-20-8	0.014	~	NT		NT		NT		NT		NT		NT		0.00175	U	0.00170	U
Endrin aldehyde	7421-93-4	~	~	NT		NT		NT		NT		NT		NT		0.00175	U	0.00170	U
Endrin ketone	53494-70-5	~	~	NT		NT		NT		NT		NT		NT		0.00175	U	0.00170	U
gamma-BHC (Lindane)	58-89-9	0.1	~	NT		NT		NT		NT		NT		NT		0.00175	U	0.00170	U
gamma-Chlordane	5566-34-7	~	~	NT		NT		NT		NT		NT		NT		0.00240	D	0.00170	U
Heptachlor	76-44-8	0.042	~	NT		NT		NT		NT		NT		NT		0.00175	U	0.00170	U
Heptachlor epoxide	1024-57-3	~	~	NT		NT		NT		NT		NT		NT		0.00175	U	0.00170	U
Methoxychlor	72-43-5	~	~	NT		NT		NT		NT		NT		NT		0.00175	U	0.00170	U
Toxaphene	8001-35-2	~	~	NT		NT		NT		NT		NT		NT		0.175	U	0.170	U
Metals, Target Analyte		mg/Kg	mg/Kg													mg/Kg		mg/Kg	
Dilution Factor																1		1	
Aluminum	7429-90-5	~	~	NT		NT		NT		NT		NT		NT		4,720		4,990	
Antimony	7440-36-0	~	~	NT		NT		NT		NT		NT		NT		2.240	U	2.200	U
Arsenic	7440-38-2	13	~	NT		NT		NT		NT		NT		NT		2.380		4.840	
Barium	7440-39-3	350	~	NT		NT		NT		NT		NT		NT		31.700		35.100	
Beryllium	7440-41-7	7.2	~	NT		NT		NT		NT		NT		NT		0.0450	U	0.0440	U
Cadmium	7440-43-9	2.5	~	NT		NT		NT		NT		NT		NT		0.268	U	0.264	U
Calcium	7440-70-2	~	~	NT		NT		NT		NT		NT		NT		2,430		1,900	
Chromium	7440-47-3	~	~	NT		NT		NT		NT		NT		NT		11.500		21.900	
Cobalt	7440-48-4	~	~	NT		NT		NT		NT		NT		NT		4.400		4.880	
Copper	7440-50-8	50	~	NT		NT		NT		NT		NT		NT		12.300		15.700	
Iron	7439-89-6	~	~	NT		NT		NT		NT		NT		NT		10,800		21,700	
Lead	7439-92-1	63	~	NT		NT		NT		NT		NT		NT		14.100		13.900	
Magnesium	7439-95-4	~	~	NT		NT		NT		NT		NT		NT		1,970		1,760	
Manganese	7439-96-5	1600	~	NT		NT		NT		NT		NT		NT		223		374	
Nickel	7440-02-0	30	~	NT		NT		NT		NT		NT		NT		16.600		20.700	
Potassium	7440-09-7	~	~	NT		NT		NT		NT		NT		NT		727		709	
Selenium	7782-49-2	3.9	~	NT		NT		NT		NT		NT		NT		2.240	U	2.200	U
Silver	7440-22-4	2	~	NT		NT		NT		NT		NT		NT		0.451	U	0.444	U
Sodium	7440-23-5	~	~	NT		NT		NT		NT		NT		NT		44.800	U	44	U
Thallium	7440-28-0	~	~	NT		NT		NT		NT		NT		NT		2.240	U	2.200	U
Vanadium	7440-62-2	~	~	NT		NT		NT		NT		NT		NT		16.500		23.900	
Zinc	7440-66-6	109	~	NT		NT		NT		NT		NT		NT		28.900		55	
Mercury by 7473		mg/Kg	mg/Kg													mg/Kg		mg/Kg	
Dilution Factor																1		1	
Mercury	7439-97-6	0.18	~	NT		NT		NT		NT		NT		NT		0.0322	U	0.0317	U

Attachment A
Backfill Data Summary

Sample ID York ID Sampling Date Client Matrix		NYSDEC Part 375 Unrestricted Use Soil Cleanup Objectives	NYSDEC PFOA & PFOS Guidance Values	BF-D1-122023 23L1510-01 12/20/2023 10:00:00 AM Soil		BF-D2-122023 23L1510-02 12/20/2023 10:10:00 AM Soil		BF-D3-122023 23L1510-03 12/20/2023 10:20:00 AM Soil		BF-D4-122023 23L1510-04 12/20/2023 10:30:00 AM Soil		BF-D5-122023 23L1510-05 12/20/2023 10:40:00 AM Soil		BF-D6-122023 23L1510-06 12/20/2023 10:50:00 AM Soil		BF-C1-122023 23L1510-07 12/20/2023 11:00:00 AM Soil		BF-C2-122023 23L1510-08 12/20/2023 11:15:00 AM Soil	
Compound	**CAS Number**			Result	Q	Result	Q	Result	Q	Result	Q	Result	Q	Result	Q	Result	Q	Result	Q
Cyanide, Total		mg/Kg	mg/Kg													mg/Kg		mg/Kg	
Dilution Factor																1		1	
Cyanide, total	57-12-5	27	~	NT		NT		NT		NT		NT		NT		0.537	U	0.528	U
Total Solids				%		%		%		%		%		%		%		%	
Dilution Factor				1		1		1		1		1		1		1		1	
% Solids	solids	~	~	94.200		92.100		95.200		94.200		93.900		93.800		93.100		94.700	
PCB, 8082 MASTER		mg/Kg	mg/Kg													mg/Kg		mg/Kg	
Dilution Factor																1		1	
Aroclor 1016	12674-11-2	~	~	NT		NT		NT		NT		NT		NT		0.0177	U	0.0171	U
Aroclor 1221	11104-28-2	~	~	NT		NT		NT		NT		NT		NT		0.0177	U	0.0171	U
Aroclor 1232	11141-16-5	~	~	NT		NT		NT		NT		NT		NT		0.0177	U	0.0171	U
Aroclor 1242	53469-21-9	~	~	NT		NT		NT		NT		NT		NT		0.0177	U	0.0171	U
Aroclor 1248	12672-29-6	~	~	NT		NT		NT		NT		NT		NT		0.0177	U	0.0171	U
Aroclor 1254	11097-69-1	~	~	NT		NT		NT		NT		NT		NT		0.0177	U	0.0171	U
Aroclor 1260	11096-82-5	~	~	NT		NT		NT		NT		NT		NT		0.0177	U	0.0171	U
Total PCBs	1336-36-3	0.1	~	NT		NT		NT		NT		NT		NT		0.0177	U	0.0171	U
PFAS, EPA 1633 Target List			mg/kg													mg/kg		mg/kg	
Dilution Factor																1		1	
11CL-PF3OUdS	763051-92-9	~	~	NT		NT		NT		NT		NT		NT		0.00033	U	0.00032	U
1H,1H,2H,2H-Perfluorodecanesulfonic acid (8:2 FTS)	39108-34-4	~	~	NT		NT		NT		NT		NT		NT		0.00080	U	0.00079	U
1H,1H,2H,2H-Perfluorohexanesulfonic acid (4:2 FTS)	757124-72-4	~	~	NT		NT		NT		NT		NT		NT		0.00063	U	0.00062	U
1H,1H,2H,2H-Perfluorooctanesulfonic acid (6:2 FTS)	27619-97-2	~	~	NT		NT		NT		NT		NT		NT		0.00063	U	0.00062	U
3-Perfluoroheptyl propanoic acid (FHpPA)	812-70-4	~	~	NT		NT		NT		NT		NT		NT		0.00159	U	0.00156	U
3-Perfluoropentyl propanoic acid (FPePA)	914637-49-3	~	~	NT		NT		NT		NT		NT		NT		0.00222	U	0.00219	U
3-Perfluoropropyl propanoic acid (FPrPA)	356-02-5	~	~	NT		NT		NT		NT		NT		NT		0.00067	U	0.00066	U
9CL-PF3ONS	756426-58-1	~	~	NT		NT		NT		NT		NT		NT		0.00026	U	0.00026	U
ADONA	919005-14-4	~	~	NT		NT		NT		NT		NT		NT		0.00018	U	0.00018	U
HFPO-DA (Gen-X)	13252-13-6	~	~	NT		NT		NT		NT		NT		NT		0.00064	U	0.00063	U
N-EtFOSA	4151-50-2	~	~	NT		NT		NT		NT		NT		NT		0.00021	U	0.00021	U
N-EtFOSAA	2991-50-6	~	~	NT		NT		NT		NT		NT		NT		0.00021	U	0.00020	U
N-EtFOSE	1691-99-2	~	~	NT		NT		NT		NT		NT		NT		0.00074	U	0.00073	U
N-MeFOSA	31506-32-8	~	~	NT		NT		NT		NT		NT		NT		0.00019	U	0.00019	U
N-MeFOSAA	2355-31-9	~	~	NT		NT		NT		NT		NT		NT		0.00016	U	0.00015	U
N-MeFOSE	24448-09-7	~	~	NT		NT		NT		NT		NT		NT		0.00065	U	0.00064	U
Perfluoro(2-ethoxyethane)sulfonic acid (PFEESA)	113507-82-7	~	~	NT		NT		NT		NT		NT		NT		0.00015	U	0.00015	U
Perfluoro-1-decanesulfonic acid (PFDS)	335-77-3	~	~	NT		NT		NT		NT		NT		NT		0.00020	U	0.00020	U
Perfluoro-1-heptanesulfonic acid (PFHpS)	375-92-8	~	~	NT		NT		NT		NT		NT		NT		0.00016	U	0.00016	U
Perfluoro-1-nonanesulfonic acid (PFNS)	68259-12-1	~	~	NT		NT		NT		NT		NT		NT		0.00013	U	0.00013	U
Perfluoro-1-octanesulfonamide (FOSA)	754-91-6	~	~	NT		NT		NT		NT		NT		NT		0.00016	U	0.00015	U
Perfluoro-1-pentanesulfonate (PFPeS)	2706-91-4	~	~	NT		NT		NT		NT		NT		NT		0.00017	U	0.00016	U
Perfluoro-3,6-dioxaheptanoic acid (NFDHA)	151772-58-6	~	~	NT		NT		NT		NT		NT		NT		0.00020	U	0.00020	U
Perfluoro-4-oxapentanoic acid (PFMPA)	377-73-1	~	~	NT		NT		NT		NT		NT		NT		0.00007	U	0.00006	U
Perfluoro-5-oxahexanoic acid (PFMBA)	863090-89-5	~	~	NT		NT		NT		NT		NT		NT		0.00010	U	0.00010	U
Perfluorobutanesulfonic acid (PFBS)	375-73-5	~	~	NT		NT		NT		NT		NT		NT		0.00012	U	0.00012	U
Perfluorodecanoic acid (PFDA)	335-76-2	~	~	NT		NT		NT		NT		NT		NT		0.00020	U	0.00020	U
Perfluorododecanesulfonic acid (PFDoS)	79780-39-5	~	~	NT		NT		NT		NT		NT		NT		0.00018	U	0.00018	U
Perfluorododecanoic acid (PFDoA)	307-55-1	~	~	NT		NT		NT		NT		NT		NT		0.00017	U	0.00017	U
Perfluoroheptanoic acid (PFHpA)	375-85-9	~	~	NT		NT		NT		NT		NT		NT		0.00011	U	0.00011	U
Perfluorohexanesulfonic acid (PFHxS)	355-46-4	~	~	NT		NT		NT		NT		NT		NT		0.00019	U	0.00019	U
Perfluorohexanoic acid (PFHxA)	307-24-4	~	~	NT		NT		NT		NT		NT		NT		0.00006	U	0.00013	J
Perfluoro-n-butanoic acid (PFBA)	375-22-4	~	~	NT		NT		NT		NT		NT		NT		0.00012	U	0.00011	U
Perfluorononanoic acid (PFNA)	375-95-1	~	~	NT		NT		NT		NT		NT		NT		0.00020	U	0.00020	U
Perfluorooctanesulfonic acid (PFOS)	1763-23-1	~	0.00088	NT		NT		NT		NT		NT		NT		0.00018	U	0.00017	U
Perfluorooctanoic acid (PFOA)	335-67-1	~	0.00066	NT		NT		NT		NT		NT		NT		0.00018	U	0.00018	U
Perfluoropentanoic acid (PFPeA)	2706-90-3	~	~	NT		NT		NT		NT		NT		NT		0.00013	J	0.00102	
Perfluorotetradecanoic acid (PFTA)	376-06-7	~	~	NT		NT		NT		NT		NT		NT		0.00011	U	0.00011	U
Perfluorotridecanoic acid (PFTrDA)	72629-94-8	~	~	NT		NT		NT		NT		NT		NT		0.00013	U	0.00013	U
Perfluoroundecanoic acid (PFUnA)	2058-94-8	~	~	NT		NT		NT		NT		NT		NT		0.00021	U	0.00021	U

NOTES:
Any Regulatory Exceedences are color coded by Regulation

Q is the Qualifier Column with definitions as follows:
D=result is from an analysis that required a dilution
J=analyte detected at or above the MDL (method detection limit) but below the RL (Reporting Limit) - data is estimated
U=analyte not detected at or above the level indicated
B=analyte found in the analysis batch blank
E=result is estimated and cannot be accurately reported due to levels encountered or interferences
P=this flag is used for pesticide and PCB (Aroclor) target compounds when there is a % difference for detected concentrations that exceed method dictated limits between the two GC columns used for analysis
NT=this indicates the analyte was not a target for this sample
~=this indicates that no regulatory limit has been established for this analyte

DISCLAIMER:
York Analytical Laboratories, Inc. is providing this information as a convenience to you. York makes no representations or warranties that these data are accurate, complete or represent the latest regulatory authority limits or analytes. York is not responsible for any errors or omissions in these specific regulations. Your use of these data constitute your understanding of these limitations and you agree to hold York harmless from any and all action that may arise from use of said information. As regulations change often, we encourage the user to review the regulatory limits and lists of interest to confirm these data.

See Page 13 for Con-Strux of Lindenhurst, NY
See Page 25 for Scatt Materials Corp. in Bayshore, NY
See page 32 for Evergreen Recycling of Corona, NY

Date: 08/15/2023

Status: *Active*; Region: *1,2,3,4,5,6,7,8,9*; Activity type(s): *C&D processing - registration,CDDHRF - concrete rock brick - registration,CDDHRF - asphalt pavement and millings - registration,CDDHRF - asphalt roofing shingles - registration,CDDHRF - gypsum wallboard - registration,CDDHRF - uncontaminated unadulterated wood - registration,CDDHRF - uncontaminated soil sand gravel rock - registration,CDDHRF - restricted or limited use fill - registration*;

New York State Department of Environmental Conservation Division of Materials Management Solid Waste Management Facilities

NYS DEC **REGION 1**

County: **Nassau**

A.I.I. Allen Industries Inc (Oceanside Yard)	**[30W49R]**	NYUTM East: 613838	NYUTM North: 4497736
ACTIVITY DESCRIPTION:	C&D processing - registration		
OWNER TYPE:	Private	360 PERMIT NUMBER:	30W49R
REGULATORY STATUS:	Registration	PERMIT ISSUED:	12/06/2010
		PERMIT EXPIRES:	---
OWNER:	Hampton Property Management	CONTACT:	William Allen
ADDRESS: (*Mailing*):	53 Hill Road Farmingdale, NY 11735	ADDRESS: (*Location*):	3467 Hampton Road Oceanside, NY 11572
PHONE:	(516)805-0146	PHONE:	(516)805-0146
WASTE TYPE:	Concrete, Asphalt, Soil (Clean), Brick, Rock	Date of Last Inspection:	

Con-Strux LLC (Westbury)	**[30W18R]**	NYUTM East: 620294	NYUTM North: 4512697
ACTIVITY DESCRIPTION:	C&D processing - registration		
OWNER TYPE:	Private	360 PERMIT NUMBER:	30W18R
REGULATORY STATUS:	Registration	PERMIT ISSUED:	11/19/1999
		PERMIT EXPIRES:	---
OWNER:	Con-Strux LLC	CONTACT:	Marc Bretz
ADDRESS: (*Mailing*):	702 Grand Blvd Westbury, NY 11590	ADDRESS: (*Location*):	702 Grand Boulevard Westbury, NY 11590
PHONE:	(631)249-1872	PHONE:	(516)333-3133
WASTE TYPE:	Concrete, Asphalt, Brick, Soil (Clean), Rock	Date of Last Inspection:	08/20/2021

Dejana Industries Inc	**[30W21R]**	NYUTM East: 608921	NYUTM North: 4521991
ACTIVITY DESCRIPTION:	C&D processing - registration		
OWNER TYPE:	Private	360 PERMIT NUMBER:	30W21R
REGULATORY STATUS:	Registration	PERMIT ISSUED:	10/10/2000
		PERMIT EXPIRES:	---
OWNER:	Dejana Industries Inc	CONTACT:	Robert Velocci
ADDRESS:	12 Manorhaven Blvd	ADDRESS:	12 Manorhaven Blvd
(*Mailing*):	Port Washington, NY 11050	(*Location*):	Port Washington, NY 11050
PHONE:	(516)944-3100	PHONE:	(516)944-3100
WASTE TYPE:	Commingled Containers, Commingled Paper	Date of Last Inspection:	03/28/2017

Dockside Transport Corp.	**[30C20160]**	NYUTM East: 614009	NYUTM North: 4497142
ACTIVITY DESCRIPTION:	CDDHRF - asphalt pavement and millings - registration		
OWNER TYPE:	Private	360 PERMIT NUMBER:	0160
REGULATORY STATUS:	Registration	PERMIT ISSUED:	09/20/2022
		PERMIT EXPIRES:	09/19/2027
OWNER:	Dockside Transport Corp.	CONTACT:	
ADDRESS:	4 Hampton Road	ADDRESS:	4 Hampton Road
(*Mailing*):	Oceanside, NY 11572	(*Location*):	Oceanside, NY 11572
PHONE:	(917)763-5392	PHONE:	
WASTE TYPE:	Asphalt Millings	Date of Last Inspection:	

Dockside Transport Corp.	**[30C60160]**	NYUTM East: 614009	NYUTM North: 4497142
ACTIVITY DESCRIPTION:	CDDHRF - uncontaminated soil sand gravel rock - registration		
OWNER TYPE:	Private	360 PERMIT NUMBER:	0160
REGULATORY STATUS:		PERMIT ISSUED:	09/20/2022
		PERMIT EXPIRES:	09/19/2027
OWNER:	Dockside Transport Corp.	CONTACT:	
ADDRESS:	4 Hampton Road	ADDRESS:	4 Hampton Road
(*Mailing*):	Oceanside, NY 11572	(*Location*):	Oceanside, NY 11572
PHONE:	(917)763-5392	PHONE:	
WASTE TYPE:	Rock, Soil (Clean), Gravel, Sand	Date of Last Inspection:	

Dockside Transport Corp.	**[30C10160]**	NYUTM East: 614009	NYUTM North: 4497142
ACTIVITY DESCRIPTION:	CDDHRF - concrete rock brick - registration		
OWNER TYPE:	Private	360 PERMIT NUMBER:	0160
REGULATORY STATUS:	Registration	PERMIT ISSUED:	09/20/2022
		PERMIT EXPIRES:	09/19/2027
OWNER:	Dockside Transport Corp.	CONTACT:	
ADDRESS:	4 Hampton Road	ADDRESS:	4 Hampton Road
(*Mailing*):	Oceanside, NY 11572	(*Location*):	Oceanside, NY 11572
PHONE:	(917)763-5392	PHONE:	
WASTE TYPE:	Concrete, Brick, Rock	Date of Last Inspection:	

Earth Tech Recycling Inc.	**[30C60155]**	NYUTM East: 613504	NYUTM North: 4499290
ACTIVITY DESCRIPTION:	CDDHRF - uncontaminated soil sand gravel rock - registration		
OWNER TYPE:	Private	360 PERMIT NUMBER:	300155
REGULATORY STATUS:	Registration	PERMIT ISSUED:	04/15/2022
		PERMIT EXPIRES:	04/14/2027
OWNER:	Earth Tech Recycling Inc.	CONTACT:	
ADDRESS:	P.O. Box 309	ADDRESS:	495 Wood Street
(*Mailing*):	West Hempstead, NY 11552	(*Location*):	Oceanside, NY 11552
PHONE:	(516)695-4045	PHONE:	(516)695-4045
WASTE TYPE:	Soil (Clean), Sand, Rock, Gravel	Date of Last Inspection:	

Earth Tech Recycling Inc.	**[30C10155]**	NYUTM East: 613504	NYUTM North: 4499290
ACTIVITY DESCRIPTION:	CDDHRF - concrete rock brick - registration		
OWNER TYPE:	Private	360 PERMIT NUMBER:	300155
REGULATORY STATUS:	Registration	PERMIT ISSUED:	04/15/2022
		PERMIT EXPIRES:	04/14/2027
OWNER:	Earth Tech Recycling Inc.	CONTACT:	
ADDRESS:	P.O. Box 309	ADDRESS:	495 Wood Street
(*Mailing*):	West Hempstead, NY 11552	(*Location*):	Oceanside, NY 11552
PHONE:	(516)695-4045	PHONE:	(516)695-4045
WASTE TYPE:	Concrete, Rock, Brick	Date of Last Inspection:	

Eversharp Recycling Inc	**[30W47R]**	NYUTM East: 614932	NYUTM North: 4524181
ACTIVITY DESCRIPTION:	C&D processing - registration		
OWNER TYPE:	Private	360 PERMIT NUMBER:	30W47R
REGULATORY STATUS:	Registration	PERMIT ISSUED:	06/28/2010
		PERMIT EXPIRES:	---
OWNER:	Barbara Piliero	CONTACT:	Barbara Piliero
ADDRESS:	PO Box 481	ADDRESS:	10A Morris Ave
(*Mailing*):	Glen Head, NY 11545	(*Location*):	Glen Cove, NY 11542
PHONE:	(516)903-0406	PHONE:	(516)903-0406
WASTE TYPE:	Wood (Brush/ Branches/ Trees/ Stumps), Concrete, Soil (Clean)	Date of Last Inspection:	05/26/2023

Frank Robustello & Son Inc	**[30W30R]**	NYUTM East: 615978	NYUTM North: 4502653
ACTIVITY DESCRIPTION:	C&D processing - registration		
OWNER TYPE:	Private	360 PERMIT NUMBER:	30W30R
REGULATORY STATUS:	Registration	PERMIT ISSUED:	11/03/2003
		PERMIT EXPIRES:	---
OWNER:	Robust Realty Corp.	CONTACT:	Frank Robustello
ADDRESS:	134 Hamilton Road	ADDRESS:	380 North Long Beach Road
(*Mailing*):	Rockville Centre, NY 11570	(*Location*):	Rockville Centre, NY 11570
PHONE:	(516)790-6308	PHONE:	(516)766-3500
WASTE TYPE:	Concrete	Date of Last Inspection:	

Inwood Material Terminal (IMT-Sheridan)	**[30W39R]**	NYUTM East: 605441	NYUTM North: 4496384
ACTIVITY DESCRIPTION:	C&D processing - registration		
OWNER TYPE:	Private	360 PERMIT NUMBER:	30W39R
REGULATORY STATUS:	Registration	PERMIT ISSUED:	02/06/2015
		PERMIT EXPIRES:	---
OWNER:	William Haugland	CONTACT:	Timothy Kenney
ADDRESS:	12510 Seminole Beach Road	ADDRESS:	1 Sheridan Boulevard
(*Mailing*):	North Palm Beach, FL 33408	(*Location*):	Inwood, NY 11096
PHONE:	(516)336-6720	PHONE:	(516)371-9700
WASTE TYPE:	Rock, Brick, Concrete, Asphalt, Soil (Clean)	Date of Last Inspection:	10/12/2016

Inwood Material Terminal LLC (IMT-Oceanside)	**[30C10167]**	NYUTM East: 449743	NYUTM North: 614172
ACTIVITY DESCRIPTION:	CDDHRF - concrete rock brick - registration		
OWNER TYPE:	Private	360 PERMIT NUMBER:	0167
REGULATORY STATUS:	Registration	PERMIT ISSUED:	08/14/2023
		PERMIT EXPIRES:	08/08/2028
OWNER:	2128 Grove LLC	CONTACT:	
ADDRESS: (*Mailing*):	5000 Long Beach Road Island Park, NY 11558	ADDRESS: (*Location*):	4001 Daly Boulevard Oceanside, NY 11572
PHONE:	(516)351-7629	PHONE:	
WASTE TYPE:	Brick, Rock, Concrete	Date of Last Inspection:	

Date: 08/15/2023

Status: *Active*; Region: *1,2,3,4,5,6,7,8,9*; Activity type(s): *C&D processing - registration,CDDHRF - concrete rock brick - registration,CDDHRF - asphalt pavement and millings - registration,CDDHRF - asphalt roofing shingles - registration,CDDHRF - gypsum wallboard - registration,CDDHRF - uncontaminated unadulterated wood - registration,CDDHRF - uncontaminated soil sand gravel rock - registration,CDDHRF - restricted or limited use fill - registration*;

Inwood Material Terminal LLC (IMT-Oceanside)	**[30C20167]**	NYUTM East: 449743	NYUTM North: 614172
ACTIVITY DESCRIPTION:	CDDHRF - asphalt pavement and millings - registration		
OWNER TYPE:	Private	360 PERMIT NUMBER:	0167
REGULATORY STATUS:	Registration	PERMIT ISSUED:	08/14/2023
		PERMIT EXPIRES:	08/08/2028
OWNER:	2128 Grove LLC	CONTACT:	
ADDRESS: (*Mailing*):	5000 Long Beach Road Island Park, NY 11558	ADDRESS: (*Location*):	4001 Daly Boulevard Oceanside, NY 11572
PHONE:	(516)351-7629	PHONE:	
WASTE TYPE:	Asphalt Pavement, Asphalt Millings	Date of Last Inspection:	

Inwood Material Terminal LLC (IMT-Oceanside)	**[30C60167]**	NYUTM East: 449743	NYUTM North: 614172
ACTIVITY DESCRIPTION:	CDDHRF - uncontaminated soil sand gravel rock - registration		
OWNER TYPE:	Private	360 PERMIT NUMBER:	0167
REGULATORY STATUS:	Registration	PERMIT ISSUED:	08/14/2023
		PERMIT EXPIRES:	08/08/2028
OWNER:	2128 Grove LLC	CONTACT:	
ADDRESS: (*Mailing*):	5000 Long Beach Road Island Park, NY 11558	ADDRESS: (*Location*):	4001 Daly Boulevard Oceanside, NY 11572
PHONE:	(516)351-7629	PHONE:	
WASTE TYPE:	Soil (Clean), Sand, Rock, Gravel	Date of Last Inspection:	

IROC Industries	**[30W44R]**	NYUTM East: 613403	NYUTM North: 4499290
ACTIVITY DESCRIPTION:	C&D processing - registration		
OWNER TYPE:	Private	360 PERMIT NUMBER:	30W44R
REGULATORY STATUS:	Registration	PERMIT ISSUED:	11/20/2008
		PERMIT EXPIRES:	---
OWNER:	Michael A. Loguidice	CONTACT:	Michael A. Loguidice
ADDRESS: (*Mailing*):	240 Sunset Avenue Island Park, NY 11558	ADDRESS: (*Location*):	55 New Street Oceanside, NY 11572
PHONE:	(516)322-2887	PHONE:	(516)432-4281
WASTE TYPE:	Concrete, Rock, Asphalt, Brick, Soil (Clean)	Date of Last Inspection:	04/27/2023

Island Rock & Dirt Corp.	**[30C10153]**	NYUTM East: 736514	NYUTM North: 4068757
ACTIVITY DESCRIPTION:	CDDHRF - concrete rock brick - registration		
OWNER TYPE:	Private	360 PERMIT NUMBER:	300153
REGULATORY STATUS:	Registration	PERMIT ISSUED:	04/16/2022
		PERMIT EXPIRES:	04/15/2027
OWNER:	Michael Pasquaretto	CONTACT:	
ADDRESS: (*Mailing*):	1100 Lydia Drive Franklin Square , NY 11010	ADDRESS: (*Location*):	631 Woodfield Road West Hempstead, NY 11552
PHONE:	(516)644-9046	PHONE:	(516)644-9046
WASTE TYPE:	Concrete, Brick	Date of Last Inspection:	05/31/2023

Island Rock & Dirt Corp.	**[30C60153]**	NYUTM East: 736514	NYUTM North: 4068757
ACTIVITY DESCRIPTION:	CDDHRF - uncontaminated soil sand gravel rock - registration		
OWNER TYPE:	Private	360 PERMIT NUMBER:	300153
REGULATORY STATUS:	Registration	PERMIT ISSUED:	04/16/2022
		PERMIT EXPIRES:	04/15/2027
OWNER:	Michael Pasquaretto	CONTACT:	
ADDRESS: (*Mailing*):	1100 Lydia Drive Franklin Square , NY 11010	ADDRESS: (*Location*):	631 Woodfield Road West Hempstead, NY 11552
PHONE:	(516)644-9046	PHONE:	(516)644-9046
WASTE TYPE:	Soil (Clean)	Date of Last Inspection:	05/31/2023

Long Beach Recycling Transfer Station	**[30C10112]**	NYUTM East: 733933	NYUTM North: 403535
ACTIVITY DESCRIPTION:	CDDHRF - concrete rock brick - registration		
OWNER TYPE:	Municipal	360 PERMIT NUMBER:	30CP0102
REGULATORY STATUS:		PERMIT ISSUED:	---
		PERMIT EXPIRES:	---
OWNER:	City of Long Beach	CONTACT:	Joseph Febrizio
ADDRESS:	One West Chester Street	ADDRESS:	One City Hall
(*Mailing*):	Long Beach, NY 11561	(*Location*):	Long Beach, NY 11561
PHONE:	(516)431-1000	PHONE:	(516)431-1000
WASTE TYPE:	Rock, Concrete, Brick, Asphalt Millings	Date of Last Inspection:	06/21/2023

Long Island Electric Utility Servco LLC	**[30W27R]**	NYUTM East: 625600	NYUTM North: 4513600
ACTIVITY DESCRIPTION:	C&D processing - registration		
OWNER TYPE:	Private	360 PERMIT NUMBER:	128240017102001
REGULATORY STATUS:	Registration	PERMIT ISSUED:	04/19/2010
		PERMIT EXPIRES:	---
OWNER:	National Grid	CONTACT:	Brandon Leake
ADDRESS:	175 East Old Country Road	ADDRESS:	175 East Old Country Road
(*Mailing*):	Hicksville, NY 11801	(*Location*):	Hicksville, NY 11801
PHONE:	(516)545-2553	PHONE:	(516)391-6133
WASTE TYPE:	Non-petroleum Contaminated Soil	Date of Last Inspection:	11/14/2022

Nassau Ready Mix Corp (Glen Cove)	**[30W24R]**	NYUTM East: 614878	NYUTM North: 4524291
ACTIVITY DESCRIPTION:	C&D processing - registration		
OWNER TYPE:	Private	360 PERMIT NUMBER:	30W24R
REGULATORY STATUS:	Registration	PERMIT ISSUED:	05/08/2003
		PERMIT EXPIRES:	---
OWNER:	William Haugland	CONTACT:	Timothy Kelly
ADDRESS:	12510 Seminole Beach Road	ADDRESS:	47 Herb Hill road
(*Mailing*):	North Palm Beach, FL 33408	(*Location*):	Glen Cove, NY 11542
PHONE:	(516)336-6720	PHONE:	(516)671-1842
WASTE TYPE:	Concrete, Asphalt, Soil (Clean), Rock, Brick	Date of Last Inspection:	11/29/2021

Rason Asphalt - Glen Cove	**[30W03R]**	NYUTM East: 614770	NYUTM North: 4524062
ACTIVITY DESCRIPTION:	C&D processing - registration		
OWNER TYPE:	Private	360 PERMIT NUMBER:	30W03R
REGULATORY STATUS:	Registration	PERMIT ISSUED:	04/19/1995
		PERMIT EXPIRES:	---
OWNER:	Nassau Asphalt Supply Corp	CONTACT:	James Haney
ADDRESS:	PO Box 530	ADDRESS:	44 Morris Ave
(*Mailing*):	Old Bethpage, NY 11804	(*Location*):	Glen Cove, NY 11542
PHONE:	(631)293-6210	PHONE:	(516)671-1500
WASTE TYPE:	Asphalt, Concrete	Date of Last Inspection:	11/29/2021

Rason Asphalt - North Lawrence	**[30W04R]**	NYUTM East: 606212	NYUTM North: 4498439
ACTIVITY DESCRIPTION:	C&D processing - registration		
OWNER TYPE:	Private	360 PERMIT NUMBER:	30W04R
REGULATORY STATUS:	Registration	PERMIT ISSUED:	04/19/1995
		PERMIT EXPIRES:	---
OWNER:	Nassau Asphalt Supply Corp	CONTACT:	James Haney
ADDRESS:	PO Box 530	ADDRESS:	4 Johnson Road
(*Mailing*):	Old Bethpage, NY 11804	(*Location*):	North Lawrence, NY 11559
PHONE:	(516)293-6210	PHONE:	(516)239-7880
WASTE TYPE:	Asphalt	Date of Last Inspection:	

Rock Crush Recycling LLC	**[30W48R]**	NYUTM East: 620845	NYUTM North: 4512544
ACTIVITY DESCRIPTION:	C&D processing - registration		
OWNER TYPE:	Private	360 PERMIT NUMBER:	30W48R
REGULATORY STATUS:	Registration	PERMIT ISSUED:	---
		PERMIT EXPIRES:	---
OWNER:	Christopher Stasi	CONTACT:	
ADDRESS:	7 Frances Drive	ADDRESS:	478 Grand Blvd
(*Mailing*):	Muttontown, NY 11791	(*Location*):	Westbury, NY 11590
PHONE:	(516)334-7625	PHONE:	(516)334-7625
WASTE TYPE:	Concrete, Asphalt, Brick, Soil (Clean)	Date of Last Inspection:	06/16/2023

Seville Central Mix	**[30W54R]**	NYUTM East: 630787	NYUTM North: 4512441
ACTIVITY DESCRIPTION:	C&D processing - registration		
OWNER TYPE:	Private	360 PERMIT NUMBER:	30W54R
REGULATORY STATUS:	Registration	PERMIT ISSUED:	08/29/2012
		PERMIT EXPIRES:	---
OWNER:	Seville Central Mix Corp.	CONTACT:	Peter Buck
ADDRESS:	157 Albany Avenue	ADDRESS:	635 Round Swamp Road
(*Mailing*):	Freeport, NY 11520	(*Location*):	Bethpage, NY 11714
PHONE:	(516)293-1801	PHONE:	(516)293-4801
WASTE TYPE:	Concrete	Date of Last Inspection:	04/17/2023

South Island Industries	**[30W15R]**	NYUTM East: 606273	NYUTM North: 4498313
ACTIVITY DESCRIPTION:	C&D processing - registration		
OWNER TYPE:	Private	360 PERMIT NUMBER:	30W15R
REGULATORY STATUS:	Registration	PERMIT ISSUED:	12/16/1998
		PERMIT EXPIRES:	---
OWNER:	Bill Haughland	CONTACT:	Tim Kenney
ADDRESS:	11 Commercial Street	ADDRESS:	2 Rason Rd
(*Mailing*):	Plainview, NY 11803	(*Location*):	Inwood, NY 11096
PHONE:	(516)336-6720	PHONE:	(516)371-1842
WASTE TYPE:	Concrete, Soil (Clean), Rock	Date of Last Inspection:	

Stasi Brothers Asphalt Corp	**[30W43R]**	NYUTM East: 619551	NYUTM North: 4512649
ACTIVITY DESCRIPTION:	C&D processing - registration		
OWNER TYPE:	Private	360 PERMIT NUMBER:	30W43R
REGULATORY STATUS:	Registration	PERMIT ISSUED:	03/13/2008
		PERMIT EXPIRES:	---
OWNER:	Alison Pellegrino	CONTACT:	Christopher Stasi
ADDRESS:	435 Maple Avenue	ADDRESS:	422 Maple Ave
(*Mailing*):	Westbury, NY 11590	(*Location*):	Westbury, NY 11590
PHONE:	(516)334-1229	PHONE:	(516)334-1229
WASTE TYPE:	Rock, Concrete, Sand, Soil (Clean)	Date of Last Inspection:	02/02/2022

T&D Associates	**[30W31R]**	NYUTM East: 613974	NYUTM North: 4498550
ACTIVITY DESCRIPTION:	C&D processing - registration		
OWNER TYPE:	Private	360 PERMIT NUMBER:	30W31R
REGULATORY STATUS:	Registration	PERMIT ISSUED:	05/07/2004
		PERMIT EXPIRES:	---
OWNER:	T&D Associates Ltd	CONTACT:	Thomas Fantozzi
ADDRESS:	4 Petit Place	ADDRESS:	Notre Dame Drive
(*Mailing*):	Island Park, NY 11558	(*Location*):	Oceanside, NY 11572
PHONE:	(516)889-4714	PHONE:	(516)889-4714
WASTE TYPE:	Soil (Clean), Concrete, Asphalt, Wood (Clean), Rock, Brick, Construction & Demolition Debris	Date of Last Inspection:	

Truckin' Construction Corp.	**[30C10138]**	NYUTM East: 613941	NYUTM North: 4521119
ACTIVITY DESCRIPTION:	CDDHRF - concrete rock brick - registration		
OWNER TYPE:	Private	360 PERMIT NUMBER:	30W51R
REGULATORY STATUS:	Registration	PERMIT ISSUED:	02/23/2021
		PERMIT EXPIRES:	02/22/2026
OWNER:	David & JoAnn Johansen	CONTACT:	Joann Johansen
ADDRESS:	59 Ryefield Road	ADDRESS:	450 Shore Road
(*Mailing*):	Locust Valey, NY 11560	(*Location*):	Glenwood Landing, NY 11547
PHONE:	(516)674-3943	PHONE:	(516)674-3943
WASTE TYPE:	Concrete, Brick	Date of Last Inspection:	05/31/2023

Truckin' Construction Corp.	**[30C60138]**	NYUTM East: 613941	NYUTM North: 4521119
ACTIVITY DESCRIPTION:	CDDHRF - uncontaminated soil sand gravel rock - registration		
OWNER TYPE:	Private	360 PERMIT NUMBER:	30W51R
REGULATORY STATUS:	Registration	PERMIT ISSUED:	02/23/2021
		PERMIT EXPIRES:	02/22/2026
OWNER:	David & JoAnn Johansen	CONTACT:	Joann Johansen
ADDRESS:	59 Ryefield Road	ADDRESS:	450 Shore Road
(*Mailing*):	Locust Valey, NY 11560	(*Location*):	Glenwood Landing, NY 11547
PHONE:	(516)674-3943	PHONE:	(516)674-3943
WASTE TYPE:	Soil (Clean), Sand, Rock, Gravel	Date of Last Inspection:	05/31/2023

20 Arthur Avenue Associates LLC	**[52W69R]**	NYUTM East: 674862	NYUTM North: 4515972
ACTIVITY DESCRIPTION:	C&D processing - registration		
OWNER TYPE:	Private	360 PERMIT NUMBER:	52W69R
REGULATORY STATUS:	Registration	PERMIT ISSUED:	01/23/2015
		PERMIT EXPIRES:	---
OWNER:	20 Arthur Avenue Associates	CONTACT:	Michael Gulino
ADDRESS:	1775 Route 25	ADDRESS:	20 Arthur Avenue
(*Mailing*):	Ridge, NY 11761	(*Location*):	Brookhaven, NY 11719
PHONE:	(631)924-0644	PHONE:	(631)924-0644
WASTE TYPE:	Asphalt, Concrete, Soil (Clean), Rock, Brick, Wood (Brush/ Branches/ Trees/ Stumps)	Date of Last Inspection:	07/07/2023

A & R Materials Inc.	**[52C60289]**	NYUTM East: 670612	NYUTM North: 4523290
ACTIVITY DESCRIPTION:	CDDHRF - uncontaminated soil sand gravel rock - registration		
OWNER TYPE:	Private	360 PERMIT NUMBER:	520289
REGULATORY STATUS:	Registration	PERMIT ISSUED:	10/20/2020
		PERMIT EXPIRES:	10/20/2025
OWNER:	Robert Bergold	CONTACT:	
ADDRESS:	3308 NY - 112	ADDRESS:	North Dunton Avenue
(*Mailing*):	Medford, NY 11763	(*Location*):	Medford, NY 11763
PHONE:	(631)585-5736	PHONE:	(516)903-7776
WASTE TYPE:	Soil (Clean), Rock, Sand, Gravel	Date of Last Inspection:	04/07/2023

All Island Mason Supply Inc	**[52W144R]**	NYUTM East: 644378	NYUTM North: 4526368
ACTIVITY DESCRIPTION:	C&D processing - registration		
OWNER TYPE:	Private	360 PERMIT NUMBER:	147340019500001
REGULATORY STATUS:	Registration	PERMIT ISSUED:	10/28/2008
		PERMIT EXPIRES:	---
OWNER:	Michael Nasti	CONTACT:	Michael Nasti
ADDRESS:	180 Townline Road	ADDRESS:	180 Townline Road
(*Mailing*):	Kings Park, NY 11754	(*Location*):	Kings Park, NY 11754
PHONE:	(516)807-8771	PHONE:	(631)807-8771
WASTE TYPE:	Brick, Soil (Clean), Concrete, Rock	Date of Last Inspection:	05/09/2023

---

wallboard - registration,CDDHRF - uncontaminated unadulterated wood - registration,CDDHRF - uncontaminated soil sand gravel rock - registration,CDDHRF - restricted or limited use fill - registration;

Babylon Village Ralph Ave Highway Yard	**[52W91]**	NYUTM East: 641128	NYUTM North: 4506729
ACTIVITY DESCRIPTION:	C&D processing - registration		
OWNER TYPE:	Municipal	360 PERMIT NUMBER:	52W91R
REGULATORY STATUS:	Registration	PERMIT ISSUED:	12/29/1999
		PERMIT EXPIRES:	---
OWNER:	Village of Babylon	CONTACT:	Skip Gardner
ADDRESS:	153 West Main Street	ADDRESS:	1 Ralph Avenue
(*Mailing*):	Babylon, NY 11702	(*Location*):	Babylon, NY 11702
PHONE:	(631)669-4878	PHONE:	(631)669-4878
WASTE TYPE:	Asphalt, Concrete	Date of Last Inspection:	

Bedrock Materials LLC	**[52C60374]**	NYUTM East: 637739	NYUTM North: 4525310
ACTIVITY DESCRIPTION:	CDDHRF - uncontaminated soil sand gravel rock - registration		
OWNER TYPE:	Private	360 PERMIT NUMBER:	52W101R
REGULATORY STATUS:	Registration	PERMIT ISSUED:	03/15/2022
		PERMIT EXPIRES:	03/15/2027
OWNER:	Mario Pulvirenti	CONTACT:	Mario Pulvirenti
ADDRESS:	2298 New York Avenue	ADDRESS:	83B Broadway
(*Mailing*):	Huntington, NY 11746	(*Location*):	Greenlawn, NY 11740
PHONE:	(516)805-2436	PHONE:	(631)757-5511
WASTE TYPE:	Soil (Clean), Sand, Rock, Gravel	Date of Last Inspection:	05/18/2023

Bedrock Materials LLC	**[52C10374]**	NYUTM East: 637739	NYUTM North: 4525310
ACTIVITY DESCRIPTION:	CDDHRF - concrete rock brick - registration		
OWNER TYPE:	Private	360 PERMIT NUMBER:	52W101R
REGULATORY STATUS:	Registration	PERMIT ISSUED:	03/15/2022
		PERMIT EXPIRES:	03/15/2027
OWNER:	Mario Pulvirenti	CONTACT:	Mario Pulvirenti
ADDRESS:	2298 New York Avenue	ADDRESS:	83B Broadway
(*Mailing*):	Huntington, NY 11746	(*Location*):	Greenlawn, NY 11740
PHONE:	(516)805-2436	PHONE:	(631)757-5511
WASTE TYPE:	Concrete	Date of Last Inspection:	05/18/2023

Belli Contracting Company Inc	**[52W81R]**	NYUTM East: 644896	NYUTM North: 4518213
ACTIVITY DESCRIPTION:	C&D processing - registration		
OWNER TYPE:	Private	360 PERMIT NUMBER:	52W81R
REGULATORY STATUS:	Registration	PERMIT ISSUED:	04/14/1999
		PERMIT EXPIRES:	---
OWNER:	Angelo Belli	CONTACT:	Richard Belli
ADDRESS: (*Mailing*):	885 Crooked Hill Road W. Brentwood, NY 11717	ADDRESS: (*Location*):	885 Crooked Hill Road Brentwood, NY 11717
PHONE:	(631)667-7021	PHONE:	(631)273-3121
WASTE TYPE:	Asphalt, Concrete, Soil (Clean), Wood (Brush/ Branches/ Trees/ Stumps), Wood (Unadulterated), Brick, Rock, Sand, Metals (Ferrous), Metals (Non-Ferrous)	Date of Last Inspection:	08/09/2019

Bistrian Materials, Inc. - Flanders	**[52C60330]**	NYUTM East: 700029	NYUTM North: 4530810
ACTIVITY DESCRIPTION:	CDDHRF - uncontaminated soil sand gravel rock - registration		
OWNER TYPE:	Private	360 PERMIT NUMBER:	52W103R
REGULATORY STATUS:		PERMIT ISSUED:	02/17/2021
		PERMIT EXPIRES:	02/16/2026
OWNER:	Bistrian Materials, Inc.	CONTACT:	Patrick Bistrian III
ADDRESS: (*Mailing*):	175 Springs Fireplace Road East Hampton, NY 11937	ADDRESS: (*Location*):	1021 Flanders Road Flanders, NY 11901
PHONE:	(631)324-7950	PHONE:	(631)324-7950
WASTE TYPE:	Soil (Clean), Sand, Gravel, Rock	Date of Last Inspection:	12/02/2020

Bistrian Materials, Inc. - Flanders	**[52C10330]**	NYUTM East: 700029	NYUTM North: 4530810
ACTIVITY DESCRIPTION:	CDDHRF - concrete rock brick - registration		
OWNER TYPE:	Private	360 PERMIT NUMBER:	52W103R
REGULATORY STATUS:	Registration	PERMIT ISSUED:	02/17/2021
		PERMIT EXPIRES:	02/16/2026
OWNER:	Bistrian Materials, Inc.	CONTACT:	Patrick Bistrian III
ADDRESS:	175 Springs Fireplace Road	ADDRESS:	1021 Flanders Road
(*Mailing*):	East Hampton, NY 11937	(*Location*):	Flanders, NY 11901
PHONE:	(631)324-7950	PHONE:	(631)324-7950
WASTE TYPE:	Concrete, Brick, Rock	Date of Last Inspection:	12/02/2020

Bistrian Materials, Inc. - Montauk	**[52C10336]**	NYUTM East: 755466	NYUTM North: 4547856
ACTIVITY DESCRIPTION:	CDDHRF - concrete rock brick - registration		
OWNER TYPE:	Private	360 PERMIT NUMBER:	52W129R
REGULATORY STATUS:	Registration	PERMIT ISSUED:	02/17/2021
		PERMIT EXPIRES:	02/16/2026
OWNER:	Bistrian Materials Inc	CONTACT:	Patrick Bistrian, III
ADDRESS:	175 Spring-Fireplace Road	ADDRESS:	86 Industrial Road
(*Mailing*):	East Hampton, NY 11937	(*Location*):	Montauk, NY 11954
PHONE:	(631)324-7950	PHONE:	(631)324-7950
WASTE TYPE:	Concrete, Rock, Brick	Date of Last Inspection:	

Bistrian Materials, Inc. - Montauk	**[52C60336]**	NYUTM East: 755466	NYUTM North: 4547856
ACTIVITY DESCRIPTION:	CDDHRF - uncontaminated soil sand gravel rock - registration		
OWNER TYPE:	Private	360 PERMIT NUMBER:	52W129R
REGULATORY STATUS:	Registration	PERMIT ISSUED:	02/17/2021
		PERMIT EXPIRES:	02/16/2026
OWNER:	Bistrian Materials Inc	CONTACT:	Patrick Bistrian, III
ADDRESS:	175 Spring-Fireplace Road	ADDRESS:	86 Industrial Road
(*Mailing*):	East Hampton, NY 11937	(*Location*):	Montauk, NY 11954
PHONE:	(631)324-7950	PHONE:	(631)324-7950
WASTE TYPE:	Soil (Clean), Gravel, Sand, Rock	Date of Last Inspection:	

Bistrian Materials, Inc. d/b/a Calverton Materials	**[52CP0390]**	NYUTM East: 688610	NYUTM North: 4533439
ACTIVITY DESCRIPTION:	C&D processing - registration		
OWNER TYPE:	Private	360 PERMIT NUMBER:	52W77R
REGULATORY STATUS:	Registration	PERMIT ISSUED:	11/16/2022
		PERMIT EXPIRES:	05/04/2023
OWNER:	Bistrian Materials, Inc.	CONTACT:	Patrick Bistrian III
ADDRESS:	3968 Middle Country Road	ADDRESS:	3968 Middle Country Road
(*Mailing*):	Calverton, NY 11933	(*Location*):	Calverton, NY 11933
PHONE:	(631)324-7950	PHONE:	(631)369-1265
WASTE TYPE:	Asphalt, Brick, Asphalt Millings, Asphalt Pavement, CARB (concrete, asphalt, rock, brick), Concrete, Sand, Gravel, Rock, Soil (Clean), Mulch	Date of Last Inspection:	08/08/2023

Bodkin Excavating Inc	**[52W155R]**	NYUTM East: 674039	NYUTM North: 4515973
ACTIVITY DESCRIPTION:	C&D processing - registration		
OWNER TYPE:	Private	360 PERMIT NUMBER:	52W155R
REGULATORY STATUS:	Registration	PERMIT ISSUED:	04/30/2010
		PERMIT EXPIRES:	---
OWNER:	Richard Bodkin	CONTACT:	
ADDRESS:	P O Box 624	ADDRESS:	1795 Montauk Hwy
(*Mailing*):	Patchogue, NY 11772	(*Location*):	Bellport, NY 11713
PHONE:	(631)286-2251	PHONE:	(631)286-2251
WASTE TYPE:	Concrete, Asphalt Pavement	Date of Last Inspection:	01/22/2019

Brookhaven Waste Management Facility	**[52C10226]**	NYUTM East: 675100	NYUTM North: 4518600
ACTIVITY DESCRIPTION:	CDDHRF - concrete rock brick - registration		
OWNER TYPE:	Municipal	360 PERMIT NUMBER:	147220076100002
REGULATORY STATUS:	Registration	PERMIT ISSUED:	01/28/2020
		PERMIT EXPIRES:	01/27/2025
OWNER:	Town of Brookhaven	CONTACT:	Christine Fetten
ADDRESS:	One Independence Hill	ADDRESS:	350 Horseblock Road
(*Mailing*):	Farmingville, NY 11738	(*Location*):	Yaphank, NY 11719
PHONE:	(631)451-6212	PHONE:	(631)286-8551
WASTE TYPE:	Concrete	Date of Last Inspection:	06/30/2023

Cardo Site Development Storage Yard	**[52C60272]**	NYUTM East: 701806	NYUTM North: 4523409
ACTIVITY DESCRIPTION:	CDDHRF - uncontaminated soil sand gravel rock - registration		
OWNER TYPE:	Private	360 PERMIT NUMBER:	52C10266
REGULATORY STATUS:	Registration	PERMIT ISSUED:	05/22/2019
		PERMIT EXPIRES:	05/21/2024
OWNER:	36-38 OCR LLC	CONTACT:	Randy Cardo
ADDRESS:	PO Box 506	ADDRESS:	36 & 38 Old Country Road
(*Mailing*):	Quogue, NY 11959	(*Location*):	Quogue, NY 11959
PHONE:	(631)653-4377	PHONE:	(631)653-4377
WASTE TYPE:	Gravel, Soil (Clean), Sand	Date of Last Inspection:	07/28/2023

Cardo Site Development Storage Yard	**[52C10272]**	NYUTM East: 701806	NYUTM North: 4523409
ACTIVITY DESCRIPTION:	CDDHRF - concrete rock brick - registration		
OWNER TYPE:	Private	360 PERMIT NUMBER:	52C10266
REGULATORY STATUS:	Registration	PERMIT ISSUED:	05/22/2019
		PERMIT EXPIRES:	05/21/2024
OWNER:	36-38 OCR LLC	CONTACT:	Randy Cardo
ADDRESS:	PO Box 506	ADDRESS:	36 & 38 Old Country Road
(*Mailing*):	Quogue, NY 11959	(*Location*):	Quogue, NY 11959
PHONE:	(631)653-4377	PHONE:	(631)653-4377
WASTE TYPE:	Concrete, Brick, Rock	Date of Last Inspection:	07/28/2023

Cardo Site Development Storage Yard	**[52C20272]**	NYUTM East: 701806	NYUTM North: 4523409
ACTIVITY DESCRIPTION:	CDDHRF - asphalt pavement and millings - registration		
OWNER TYPE:	Private	360 PERMIT NUMBER:	52C10266
REGULATORY STATUS:	Registration	PERMIT ISSUED:	05/22/2019
		PERMIT EXPIRES:	05/21/2024
OWNER:	36-38 OCR LLC	CONTACT:	Randy Cardo
ADDRESS:	PO Box 506	ADDRESS:	36 & 38 Old Country Road
(*Mailing*):	Quogue, NY 11959	(*Location*):	Quogue, NY 11959
PHONE:	(631)653-4377	PHONE:	(631)653-4377
WASTE TYPE:	Asphalt, Asphalt Millings	Date of Last Inspection:	07/28/2023

CB Recycling	**[52W86R]**	NYUTM East: 635666	NYUTM North: 4509953
ACTIVITY DESCRIPTION:	C&D processing - registration		
OWNER TYPE:	Private	360 PERMIT NUMBER:	52W86R
REGULATORY STATUS:	Registration	PERMIT ISSUED:	10/20/1999
		PERMIT EXPIRES:	---
OWNER:	John Cannetti	CONTACT:	John Cannetti
ADDRESS: (*Mailing*):	PO Box 1265 West Babylon, NY 11704	ADDRESS: (*Location*):	301 Edison Ave West Babylon, NY 11702
PHONE:	(631)419-1806	PHONE:	(631)419-1806
WASTE TYPE:	Concrete, Rock, Soil (Clean), Wood (Brush/ Branches/ Trees/ Stumps), Construction & Demolition Debris, Wood (Chips)	Date of Last Inspection:	

Chesterfield Associates	**[52C10378]**	NYUTM East: 699515	NYUTM North: 4522136
ACTIVITY DESCRIPTION:	CDDHRF - concrete rock brick - registration		
OWNER TYPE:	Private	360 PERMIT NUMBER:	52W14R
REGULATORY STATUS:	Registration	PERMIT ISSUED:	04/15/2022
		PERMIT EXPIRES:	04/14/2027
OWNER:	E. Davies Allan	CONTACT:	
ADDRESS: (*Mailing*):	PO Box 1229 West Hampton, NY 11978	ADDRESS: (*Location*):	56 South Country Rd. West Hampton Beach, NY 11978
PHONE:	(631)288-5100	PHONE:	(631)288-5100
WASTE TYPE:	Soil (Clean), Metal (Structural), Other - Bank Run, CARB (concrete, asphalt, rock, brick)	Date of Last Inspection:	

Chesterfield Associates	**[52C60378]**	NYUTM East: 699515	NYUTM North: 4522136
ACTIVITY DESCRIPTION:	CDDHRF - uncontaminated soil sand gravel rock - registration		
OWNER TYPE:	Private	360 PERMIT NUMBER:	52W14R
REGULATORY STATUS:	Registration	PERMIT ISSUED:	04/15/2022
		PERMIT EXPIRES:	04/14/2027
OWNER:	E. Davies Allan	CONTACT:	
ADDRESS: (*Mailing*):	PO Box 1229 West Hampton, NY 11978	ADDRESS: (*Location*):	56 South Country Rd. West Hampton Beach, NY 11978
PHONE:	(631)288-5100	PHONE:	(631)288-5100
WASTE TYPE:	Soil (Clean), Gravel, Rock	Date of Last Inspection:	

Con-strux LLC (Lindenhurst)	**[52W138R]**	NYUTM East: 639145	NYUTM North: 4506556
ACTIVITY DESCRIPTION:	C&D processing - registration		
OWNER TYPE:	Private	360 PERMIT NUMBER:	52W138R
REGULATORY STATUS:	Registration	PERMIT ISSUED:	09/02/2008
		PERMIT EXPIRES:	---
OWNER:	Con-Strux LLC	CONTACT:	Marc Bretz
ADDRESS:	702 Grand Blvd.	ADDRESS:	690 Muncy Street
(*Mailing*):	Westbury, NY 11590	(*Location*):	Lindenhurst, NY 11757
PHONE:	(516)333-3133	PHONE:	(516)333-3133
WASTE TYPE:	Brick, Rock, Concrete, Asphalt, Soil (Clean)	Date of Last Inspection:	02/17/2022

Corazzini Asphalt, Inc.	**[52C10280]**	NYUTM East: 710319	NYUTM North: 4545262
ACTIVITY DESCRIPTION:	CDDHRF - concrete rock brick - registration		
OWNER TYPE:	Private	360 PERMIT NUMBER:	52W68R
REGULATORY STATUS:	Application	PERMIT ISSUED:	07/02/2019
		PERMIT EXPIRES:	07/01/2024
OWNER:	Corazzini Realty	CONTACT:	Cheryl Corazzini
ADDRESS:	PO Box 1281,	ADDRESS:	6245 Cox Lane, P.O. Box 1281
(*Mailing*):	Cutchogue, NY 11935	(*Location*):	Cutchogue, NY 11935
PHONE:	(631)734-5600	PHONE:	(631)734-5600
WASTE TYPE:	Concrete, Rock	Date of Last Inspection:	

Corazzini Asphalt, Inc.	**[52C60280]**	NYUTM East: 710319	NYUTM North: 4545262
ACTIVITY DESCRIPTION:	CDDHRF - uncontaminated soil sand gravel rock - registration		
OWNER TYPE:	Private	360 PERMIT NUMBER:	52W68R
REGULATORY STATUS:	Application	PERMIT ISSUED:	07/02/2019
		PERMIT EXPIRES:	07/01/2024
OWNER:	Corazzini Realty	CONTACT:	Cheryl Corazzini
ADDRESS:	PO Box 1281,	ADDRESS:	6245 Cox Lane, P.O. Box 1281
(*Mailing*):	Cutchogue, NY 11935	(*Location*):	Cutchogue, NY 11935
PHONE:	(631)734-5600	PHONE:	(631)734-5600
WASTE TYPE:	Soil (Clean), Sand, Gravel	Date of Last Inspection:	

Corazzini Asphalt, Inc.	**[52C20280]**	NYUTM East: 710319	NYUTM North: 4545262
ACTIVITY DESCRIPTION:	CDDHRF - asphalt pavement and millings - registration		
OWNER TYPE:	Private	360 PERMIT NUMBER:	52W68R
REGULATORY STATUS:	Application	PERMIT ISSUED:	07/02/2019
		PERMIT EXPIRES:	07/01/2024
OWNER:	Corazzini Realty	CONTACT:	Cheryl Corazzini
ADDRESS:	PO Box 1281,	ADDRESS:	6245 Cox Lane, P.O. Box 1281
(*Mailing*):	Cutchogue, NY 11935	(*Location*):	Cutchogue, NY 11935
PHONE:	(631)734-5600	PHONE:	(631)734-5600
WASTE TYPE:	Asphalt	Date of Last Inspection:	

Cox Industries LLC Processing Facility	**[52C60354]**	NYUTM East: 111111	NYUTM North: 1111111
ACTIVITY DESCRIPTION:	CDDHRF - uncontaminated soil sand gravel rock - registration		
OWNER TYPE:	Private	360 PERMIT NUMBER:	pending
REGULATORY STATUS:		PERMIT ISSUED:	---
		PERMIT EXPIRES:	---
OWNER:	Cox Industries LLC	CONTACT:	Kevin Cox
ADDRESS:	225 Asharoken Ave	ADDRESS:	135 Old Northport Road
(*Mailing*):	Northport, NY 11768	(*Location*):	Kings Park, NY 11754
PHONE:	(631)813-9976	PHONE:	(631)813-9976
WASTE TYPE:	Rock, Soil (Clean), Sand, Gravel	Date of Last Inspection:	08/04/2023

Cox Industries LLC Processing Facility	**[52C10354]**	NYUTM East: 111111	NYUTM North: 1111111
ACTIVITY DESCRIPTION:	CDDHRF - concrete rock brick - registration		
OWNER TYPE:	Private	360 PERMIT NUMBER:	pending
REGULATORY STATUS:		PERMIT ISSUED:	---
		PERMIT EXPIRES:	---
OWNER:	Cox Industries LLC	CONTACT:	Kevin Cox
ADDRESS:	225 Asharoken Ave	ADDRESS:	135 Old Northport Road
(*Mailing*):	Northport, NY 11768	(*Location*):	Kings Park, NY 11754
PHONE:	(631)813-9976	PHONE:	(631)813-9976
WASTE TYPE:	Concrete, Brick, Rock	Date of Last Inspection:	08/04/2023

Custom Earth Recycling LLC	**[52W119R]**	NYUTM East: 643926	NYUTM North: 4513860
ACTIVITY DESCRIPTION:	C&D processing - registration		
OWNER TYPE:	Private	360 PERMIT NUMBER:	52W119R
REGULATORY STATUS:	Registration	PERMIT ISSUED:	12/01/2003
		PERMIT EXPIRES:	---
OWNER:	John Watral	CONTACT:	John Watral
ADDRESS: (*Mailing*):	45 South Fourth Street Bayshore, NY 11706	ADDRESS: (*Location*):	45 South Fourth Street Bayshore, NY 11706
PHONE:	(631)586-8300	PHONE:	(631)586-8300
WASTE TYPE:	Wood (Brush/ Branches/ Trees/ Stumps), Wood (Chips)	Date of Last Inspection:	10/28/2021

Cutchogue Materials and Recycling Inc.	**[52C10335]**	NYUTM East: 710026	NYUTM North: 4544650
ACTIVITY DESCRIPTION:	CDDHRF - concrete rock brick - registration		
OWNER TYPE:	Private	360 PERMIT NUMBER:	52W169R
REGULATORY STATUS:	Registration	PERMIT ISSUED:	05/19/2021
		PERMIT EXPIRES:	05/18/2023
OWNER:	Cutchogue Materials and Recycling Inc.	CONTACT:	Richard Delea
ADDRESS: (*Mailing*):	444 Elwood Rd East Northport, NY 11731	ADDRESS: (*Location*):	350 Commerce Drive Cutchogue, NY 11935
PHONE:	(516)885-5952	PHONE:	(631)734-8049
WASTE TYPE:	Concrete, Brick	Date of Last Inspection:	

Delalio Asphalt	**[52W130R]**	NYUTM East: 719912	NYUTM North: 4530467
ACTIVITY DESCRIPTION:	C&D processing - registration		
OWNER TYPE:	Private	360 PERMIT NUMBER:	52W130R
REGULATORY STATUS:	Registration	PERMIT ISSUED:	10/27/2006
		PERMIT EXPIRES:	---
OWNER:	Delalio Asphalt	CONTACT:	Perry DeLalio III
ADDRESS: (*Mailing*):	16 Roses Grove Rd Southampton, NY 11968	ADDRESS: (*Location*):	224 N. Main St. Southampton, NY 11968
PHONE:	(631)287-9588	PHONE:	(631)287-9588
WASTE TYPE:	Asphalt, Concrete, Construction & Demolition Debris	Date of Last Inspection:	07/07/2021

Diversified Services of Water Mill Incorporated	**[52C10397]**	NYUTM East: 758740	NYUTM North: 1516908
ACTIVITY DESCRIPTION:	CDDHRF - concrete rock brick - registration		
OWNER TYPE:	Private	360 PERMIT NUMBER:	0397
REGULATORY STATUS:	Registration	PERMIT ISSUED:	07/26/2023
		PERMIT EXPIRES:	07/25/2028
OWNER:	Diversified Services of Water Mill Incorporated	CONTACT:	
ADDRESS: (*Mailing*):	P O Box 1020 Water Mill, NY 11976	ADDRESS: (*Location*):	1324 Speonk River Road Speonk, NY 11972
PHONE:	(516)816-7477	PHONE:	(516)816-7477
WASTE TYPE:	Concrete, Brick	Date of Last Inspection:	06/29/2023

Diversified Services of Water Mill Incorporated	**[52C60397]**	NYUTM East: 758740	NYUTM North: 1516908
ACTIVITY DESCRIPTION:	CDDHRF - uncontaminated soil sand gravel rock - registration		
OWNER TYPE:	Private	360 PERMIT NUMBER:	0397
REGULATORY STATUS:	Application	PERMIT ISSUED:	07/26/2023
		PERMIT EXPIRES:	07/25/2028
OWNER:	Diversified Services of Water Mill Incorporated	CONTACT:	
ADDRESS: (*Mailing*):	P O Box 1020 Water Mill, NY 11976	ADDRESS: (*Location*):	1324 Speonk River Road Speonk, NY 11972
PHONE:	(516)816-7477	PHONE:	(516)816-7477
WASTE TYPE:	Rock, Soil (Clean), Sand	Date of Last Inspection:	06/29/2023

DTA Equipment Rental Inc	**[52C10384]**	NYUTM East: 650734	NYUTM North: 4516701
ACTIVITY DESCRIPTION:	CDDHRF - concrete rock brick - registration		
OWNER TYPE:	Private	360 PERMIT NUMBER:	52C10384
REGULATORY STATUS:	Registration	PERMIT ISSUED:	06/13/2022
		PERMIT EXPIRES:	06/12/2027
OWNER:	DTA Equipment Rental Inc	CONTACT:	
ADDRESS: (*Mailing*):	113 Tahlulah Lane West Islip, NY 11795	ADDRESS: (*Location*):	1599 Ferndale Boulevard Central Islip, NY 11722
PHONE:	(631)241-5900	PHONE:	(631)241-5900
WASTE TYPE:	Rock, Brick, Concrete	Date of Last Inspection:	08/11/2023

Hololob Industries Inc.	**[52M10302]**	NYUTM East: 676213	NYUTM North: 4522798
ACTIVITY DESCRIPTION:	CDDHRF - uncontaminated soil sand gravel rock - registration		
OWNER TYPE:	Private	360 PERMIT NUMBER:	52W149R
REGULATORY STATUS:	Registration	PERMIT ISSUED:	11/01/2021
		PERMIT EXPIRES:	11/01/2023
OWNER:	Edward Charles Hololob	CONTACT:	Edward Charles Hololob
ADDRESS:	275 East Main Street	ADDRESS:	275 East Main Street
(*Mailing*):	Yaphank, NY 11980	(*Location*):	Yaphank, NY 11980
PHONE:	(631)448-7256	PHONE:	(631)310-8686
WASTE TYPE:	Soil (Clean)	Date of Last Inspection:	

Horton Avenue Materials	**[52W135R]**	NYUTM East: 693600	NYUTM North: 4534554
ACTIVITY DESCRIPTION:	C&D processing - registration		
OWNER TYPE:	Private	360 PERMIT NUMBER:	52W135R
REGULATORY STATUS:	Registration	PERMIT ISSUED:	10/17/2008
		PERMIT EXPIRES:	---
OWNER:	Horton Avenue Materials	CONTACT:	Daniel J. Watts
ADDRESS:	229 Horton Avenue	ADDRESS:	229 Horton Ave.
(*Mailing*):	Riverhead, NY 11901	(*Location*):	Riverhead, NY 11901
PHONE:	(631)727-6325	PHONE:	(631)727-6325
WASTE TYPE:	Concrete, Brick, Rock, Soil (Clean), Asphalt, Wood (Clean)	Date of Last Inspection:	06/23/2023

Islandwide Recycling	**[52W95R]**	NYUTM East: 636780	NYUTM North: 4510956
ACTIVITY DESCRIPTION:	C&D processing - registration		
OWNER TYPE:	Private	360 PERMIT NUMBER:	52W95R
REGULATORY STATUS:	Registration	PERMIT ISSUED:	02/22/2000
		PERMIT EXPIRES:	---
OWNER:	Islandwide Recycling Inc	CONTACT:	Michael Reali
ADDRESS:	PO Box 298	ADDRESS:	91-99 Kean St
(*Mailing*):	Woodbury, NY 11797	(*Location*):	West Babylon, NY 11704
PHONE:	(516)496-2002	PHONE:	(631)491-1305
WASTE TYPE:	Concrete, Asphalt, Rock, Brick, Wood (Brush/ Branches/ Trees/ Stumps), Metals (Ferrous), Metals (Non-Ferrous), Construction & Demolition Debris, Soil (Clean), Paper / Cardboard, Wood (Unadulterated), Waste Tires	Date of Last Inspection:	

millings - registration,CDDHRF - asphalt roofing shingles - registration,CDDHRF - gypsum wallboard - registration,CDDHRF - uncontaminated unadulterated wood - registration,CDDHRF - uncontaminated soil sand gravel rock - registration,CDDHRF - restricted or limited use fill - registration;

Izzo Brothers	**[52W98R]**	NYUTM East: 645946	NYUTM North: 4525757
ACTIVITY DESCRIPTION:	C&D processing - registration		
OWNER TYPE:	Private	360 PERMIT NUMBER:	52W98R
REGULATORY STATUS:	Registration	PERMIT ISSUED:	06/02/2000
		PERMIT EXPIRES:	---
OWNER:	Alexander Izzo	CONTACT:	Alexander Izzo
ADDRESS: (*Mailing*):	1 Harris Ct. Commack, NY 11725	ADDRESS: (*Location*):	294-B Old Northport Road Kings Park, NY 11754
PHONE:	(516)449-2526	PHONE:	(516)449-2526
WASTE TYPE:	Soil (Clean), Rock, Concrete, Brick, Asphalt	Date of Last Inspection:	03/30/2023

Jim Ski Construction	**[52W193]**	NYUTM East: 749445	NYUTM North: 4571434
ACTIVITY DESCRIPTION:	C&D processing - registration		
OWNER TYPE:	Private	360 PERMIT NUMBER:	52W193R
REGULATORY STATUS:	Registration	PERMIT ISSUED:	03/22/2017
		PERMIT EXPIRES:	---
OWNER:	Jim Ski	CONTACT:	
ADDRESS: (*Mailing*):	2500 Montauk Ave. #352 Fishers Island, NY 06390	ADDRESS: (*Location*):	Transfer Station Road Fishers Island, NY 06390
PHONE:	(860)334-3974	PHONE:	(860)334-3974
WASTE TYPE:	Asphalt, Brick, Concrete, Rock, Soil (Clean)	Date of Last Inspection:	

John T Montecalvo Inc	**[52C20379]**	NYUTM East: 694091	NYUTM North: 4523881
ACTIVITY DESCRIPTION:	CDDHRF - asphalt pavement and millings - registration		
OWNER TYPE:	Private	360 PERMIT NUMBER:	52W07R
REGULATORY STATUS:	Registration	PERMIT ISSUED:	06/10/2022
		PERMIT EXPIRES:	06/09/2027
OWNER:	John T. Montecalvo	CONTACT:	John T. Montecalvo
ADDRESS: (*Mailing*):	1217 Speonk-Riverhead Road Speonk, NY 11972	ADDRESS: (*Location*):	1217 Speonk-Riverhead Road Speonk, NY 11972
PHONE:	(631)325-1492	PHONE:	(631)325-1492
WASTE TYPE:	Asphalt Pavement, Asphalt Millings, Sand, Rock, Soil (Clean)	Date of Last Inspection:	07/28/2023

Jos. M. Troffa Materials Corp.	**[52C20365]**	NYUTM East: 661279	NYUTM North: 4533001
ACTIVITY DESCRIPTION:	CDDHRF - asphalt pavement and millings - registration		
OWNER TYPE:	Private	360 PERMIT NUMBER:	52W142R
REGULATORY STATUS:	Registration	PERMIT ISSUED:	11/04/2021
		PERMIT EXPIRES:	11/04/2026
OWNER:	Joseph M. Troffa	CONTACT:	Joe & Sharon
ADDRESS: (*Mailing*):	11 Northridge Road, East Setauket, NY 11733	ADDRESS: (*Location*):	70 Comsewogue Road, Suite 9 East Setauket, NY 11733
PHONE:	(631)928-4665	PHONE:	(631)928-4665
WASTE TYPE:		Date of Last Inspection:	06/20/2023

Jos. M. Troffa Materials Corp.	**[52C60365]**	NYUTM East: 661279	NYUTM North: 4533001
ACTIVITY DESCRIPTION:	CDDHRF - uncontaminated soil sand gravel rock - registration		
OWNER TYPE:	Private	360 PERMIT NUMBER:	52W142R
REGULATORY STATUS:	Registration	PERMIT ISSUED:	11/04/2021
		PERMIT EXPIRES:	11/04/2026
OWNER:	Joseph M. Troffa	CONTACT:	Joe & Sharon
ADDRESS: (*Mailing*):	11 Northridge Road, East Setauket, NY 11733	ADDRESS: (*Location*):	70 Comsewogue Road, Suite 9 East Setauket, NY 11733
PHONE:	(631)928-4665	PHONE:	(631)928-4665
WASTE TYPE:	Soil (Clean)	Date of Last Inspection:	06/20/2023

Jos. M. Troffa Materials Corp.	**[52C10365]**	NYUTM East: 661279	NYUTM North: 4533001
ACTIVITY DESCRIPTION:	CDDHRF - concrete rock brick - registration		
OWNER TYPE:	Private	360 PERMIT NUMBER:	52W142R
REGULATORY STATUS:	Registration	PERMIT ISSUED:	11/04/2021
		PERMIT EXPIRES:	11/04/2026
OWNER:	Joseph M. Troffa	CONTACT:	Joe & Sharon
ADDRESS: (*Mailing*):	11 Northridge Road, East Setauket, NY 11733	ADDRESS: (*Location*):	70 Comsewogue Road, Suite 9 East Setauket, NY 11733
PHONE:	(631)928-4665	PHONE:	(631)928-4665
WASTE TYPE:	Rock, Brick, Concrete, Construction & Demolition Debris	Date of Last Inspection:	06/20/2023

JPD Masonry & Landscape Supply LLC	**[52C10284]**	NYUTM East: 633190	NYUTM North: 4511272
ACTIVITY DESCRIPTION:	CDDHRF – concrete rock brick – registration		
OWNER TYPE:	Private	360 PERMIT NUMBER:	52W154R
REGULATORY STATUS:	Registration	PERMIT ISSUED:	09/10/2019
		PERMIT EXPIRES:	09/09/2024
OWNER:	JPD Masonry & Landscaping Supply LLC	CONTACT:	
ADDRESS: (*Mailing*):	1637 Boadhollow Road Farmingdale, NY 11735	ADDRESS: (*Location*):	1637 Broad Hollow Road East Farmingdale, NY 11735
PHONE:	(516)779-4326	PHONE:	(516)779-4326
WASTE TYPE:	Concrete, Rock	Date of Last Inspection:	12/23/2021

Kenneth P Edwards	**[52W31R]**	NYUTM East: 646648	NYUTM North: 4513048
ACTIVITY DESCRIPTION:	C&D processing – registration		
OWNER TYPE:	Private	360 PERMIT NUMBER:	52W31R
REGULATORY STATUS:	Registration	PERMIT ISSUED:	---
		PERMIT EXPIRES:	---
OWNER:	Kenneth P. Edwards	CONTACT:	Kenneth P. Edwards
ADDRESS: (*Mailing*):	1580 Fifth Avenue Bayshore, NY 11706	ADDRESS: (*Location*):	1580 Fifth Ave. Bayshore, NY 11706
PHONE:	(631)666-2578	PHONE:	(631)666-2578
WASTE TYPE:	Concrete, Brick, Soil (Clean), Rock	Date of Last Inspection:	

Kurrass Materials Inc (East Patchogue Contracting Corp)	**[52W45R]**	NYUTM East: 672189	NYUTM North: 4514814
ACTIVITY DESCRIPTION:	C&D processing - registration		
OWNER TYPE:	Private	360 PERMIT NUMBER:	52W45R
REGULATORY STATUS:	Registration	PERMIT ISSUED:	07/26/1996
		PERMIT EXPIRES:	---
OWNER:	Norman K. Kurrass	CONTACT:	Norman K. Kurrass
ADDRESS: (*Mailing*):	PO Box 2182 East Patchogue, NY 11772	ADDRESS: (*Location*):	90 Barthold Ave. East Patchogue, NY 11772
PHONE:	(631)286-0080	PHONE:	(631)286-0080
WASTE TYPE:	Asphalt, Brick, Concrete, Soil (Clean), Rock	Date of Last Inspection:	04/28/2023

L.I. Organic Fertilizer Corp	**[52C60373]**	NYUTM East: 636933	NYUTM North: 4510819
ACTIVITY DESCRIPTION:	CDDHRF - uncontaminated soil sand gravel rock - registration		
OWNER TYPE:	Private	360 PERMIT NUMBER:	52C60373
REGULATORY STATUS:	Registration	PERMIT ISSUED:	03/18/2022
		PERMIT EXPIRES:	03/17/2027
OWNER:	Lamar Street properties, LLC	CONTACT:	
ADDRESS: (*Mailing*):	1110 Route 109 Lindenhurst, NY 11757	ADDRESS: (*Location*):	48 Lamar Street West Babylon, NY 11104
PHONE:	(631)956-7600	PHONE:	(631)956-7600
WASTE TYPE:	Soil (Clean)	Date of Last Inspection:	

LaMay & Sons, Inc.	**[52C60359]**	NYUTM East: 72	NYUTM North: 40
ACTIVITY DESCRIPTION:	CDDHRF - uncontaminated soil sand gravel rock - registration		
OWNER TYPE:	Private	360 PERMIT NUMBER:	520359
REGULATORY STATUS:	Registration	PERMIT ISSUED:	09/23/2021
		PERMIT EXPIRES:	09/23/2023
OWNER:	Greg Lamay Sr.	CONTACT:	Greg LaMay, Sr.
ADDRESS: (*Mailing*):	160 west 10th street huntington station, NY 11746	ADDRESS: (*Location*):	275A East Main Street Yaphank, NY 11980
PHONE:	(631)624-7923	PHONE:	(631)423-2740
WASTE TYPE:	Soil (Clean)	Date of Last Inspection:	05/26/2023

Long Island Recycling Corp	**[52W164R]**	NYUTM East: 643025	NYUTM North: 4511952
ACTIVITY DESCRIPTION:	C&D processing - registration		
OWNER TYPE:	Private	360 PERMIT NUMBER:	52W164R
REGULATORY STATUS:	Registration	PERMIT ISSUED:	09/24/2012
		PERMIT EXPIRES:	---
OWNER:	Ronald Cianciulli	CONTACT:	Ronald Cianciulli
ADDRESS: (*Mailing*):	136 East Bayberry Rd. Islip, NY 11751	ADDRESS: (*Location*):	117 Brook Avenue Deer Park, NY 11729
PHONE:	(631)514-1147	PHONE:	(631)514-1147
WASTE TYPE:	Asphalt, Brick, Concrete, Rock, Soil (Clean)	Date of Last Inspection:	02/17/2022

LyDel Asphalt Corp	**[52W170R]**	NYUTM East: 674446	NYUTM North: 4515620
ACTIVITY DESCRIPTION:	C&D processing - registration		
OWNER TYPE:	Private	360 PERMIT NUMBER:	52W170R
REGULATORY STATUS:	Registration	PERMIT ISSUED:	11/23/2010
		PERMIT EXPIRES:	---
OWNER:	William Lyon	CONTACT:	William Lyon
ADDRESS:	19B Stiriz Rd	ADDRESS:	19B Stiriz Rd
(*Mailing*):	Brookhaven, NY 11719	(*Location*):	Brookhaven, NY 11719
PHONE:	(631)833-4276	PHONE:	(631)286-3222
WASTE TYPE:		Date of Last Inspection:	07/28/2023

Marcello Masonry	**[52W175R]**	NYUTM East: 723482	NYUTM North: 4550282
ACTIVITY DESCRIPTION:	C&D processing - registration		
OWNER TYPE:	Private	360 PERMIT NUMBER:	52W175R
REGULATORY STATUS:	Registration	PERMIT ISSUED:	09/14/2011
		PERMIT EXPIRES:	---
OWNER:	Robert Marcello	CONTACT:	Robert Marcello
ADDRESS:	PO Box 1762	ADDRESS:	67 North Ferry Road
(*Mailing*):	Shelter Island, NY 11964	(*Location*):	Shelter Island, NY 11964
PHONE:	(631)872-7568	PHONE:	(631)749-0482
WASTE TYPE:	Concrete, Soil (Clean), Asphalt, Brick, Wood (Clean), Wood (Brush/ Branches/ Trees/ Stumps), Wood (Chips)	Date of Last Inspection:	05/13/2021

MPF Asphalt Recycling Inc	**[52W158R]**	NYUTM East: 645639	NYUTM North: 4526007
ACTIVITY DESCRIPTION:	C&D processing - registration		
OWNER TYPE:	Private	360 PERMIT NUMBER:	52W158R
REGULATORY STATUS:	Registration	PERMIT ISSUED:	02/14/2011
		PERMIT EXPIRES:	---
OWNER:	Farino and Sons Asphalt Corp.	CONTACT:	Paul J Farino
ADDRESS:	201 Moreland Dr, Suite 2	ADDRESS:	137 Old Northport Road
(*Mailing*):	Hauppauge, NY 11788	(*Location*):	Kings Park, NY 11754
PHONE:	(631)543-7560	PHONE:	(631)543-7560
WASTE TYPE:	Brick, Asphalt, Concrete	Date of Last Inspection:	10/06/2016

Nassau Suffolk Materials Inc.	**[52C10313]**	NYUTM East: 644896	NYUTM North: 4514165
ACTIVITY DESCRIPTION:	CDDHRF - concrete rock brick - registration		
OWNER TYPE:	Private	360 PERMIT NUMBER:	520313
REGULATORY STATUS:	Registration	PERMIT ISSUED:	05/18/2020
		PERMIT EXPIRES:	05/17/2025
OWNER:	George Condos	CONTACT:	
ADDRESS: (*Mailing*):	3 Sallys path Fort Salonga, NY 11768	ADDRESS: (*Location*):	255 North Fehr Way Bayshore, NY 11706
PHONE:	(516)790-8336	PHONE:	(631)462-1632
WASTE TYPE:	Concrete, Brick, Rock	Date of Last Inspection:	

Nassau Suffolk Materials Inc.	**[52C60313]**	NYUTM East: 644896	NYUTM North: 4514165
ACTIVITY DESCRIPTION:	CDDHRF - uncontaminated soil sand gravel rock - registration		
OWNER TYPE:	Private	360 PERMIT NUMBER:	520313
REGULATORY STATUS:	Registration	PERMIT ISSUED:	05/18/2020
		PERMIT EXPIRES:	05/17/2025
OWNER:	George Condos	CONTACT:	
ADDRESS: (*Mailing*):	3 Sallys path Fort Salonga, NY 11768	ADDRESS: (*Location*):	255 North Fehr Way Bayshore, NY 11706
PHONE:	(516)790-8336	PHONE:	(631)462-1632
WASTE TYPE:	Soil (Clean), Sand, Gravel	Date of Last Inspection:	

Northport (V) Highway Department Staging Area	**[52R30R]**	NYUTM East: 638495	NYUTM North: 4528194
ACTIVITY DESCRIPTION:	C&D processing - registration		
OWNER TYPE:	Municipal	360 PERMIT NUMBER:	52R30R
REGULATORY STATUS:	Registration	PERMIT ISSUED:	---
		PERMIT EXPIRES:	---
OWNER:	Incorporated Village of Northport	CONTACT:	Roland Buzard
ADDRESS: (*Mailing*):	224 Main Street, Northport, NY 11768	ADDRESS: (*Location*):	1 Ketcham Place, Clipper Drive on 2013 AR Northport, NY 11768
PHONE:	(631)261-2370	PHONE:	(631)261-7502
WASTE TYPE:	Street Sweepings, Wood (Chips)	Date of Last Inspection:	07/18/2023

Pallets-R-Us Inc	**[52W162R]**	NYUTM East: 674095	NYUTM North: 4518809
ACTIVITY DESCRIPTION:	C&D processing - registration		
OWNER TYPE:	Private	360 PERMIT NUMBER:	52W162R
REGULATORY STATUS:	Registration	PERMIT ISSUED:	08/23/2010
		PERMIT EXPIRES:	---
OWNER:	Thomas J. Sorge	CONTACT:	Thomas J. Sorge
ADDRESS:	555 Woodside Ave	ADDRESS:	555 Woodside Ave
(*Mailing*):	Bellport, NY 11713	(*Location*):	Bellport, NY 11713
PHONE:	(631)947-2500	PHONE:	(631)947-2500
WASTE TYPE:	Wood (Clean), Wood (Chips)	Date of Last Inspection:	06/01/2023

Pond Materials Corp	**[52W188R]**	NYUTM East: 658625	NYUTM North: 4518117
ACTIVITY DESCRIPTION:	C&D processing - registration		
OWNER TYPE:	Private	360 PERMIT NUMBER:	52W188R
REGULATORY STATUS:	Registration	PERMIT ISSUED:	01/02/2015
		PERMIT EXPIRES:	---
OWNER:	Pond Materials Corp.	CONTACT:	Marc Underberg
ADDRESS:	2164 Pond Road	ADDRESS:	2164 Pond Road
(*Mailing*):	Ronkonkoma, NY 11779	(*Location*):	Ronkonkoma, NY 11779
PHONE:	(516)922-3940	PHONE:	
WASTE TYPE:	Asphalt, Brick, Concrete, Rock, Soil (Clean), Sand	Date of Last Inspection:	01/26/2023

Posillico Materials East LLC	**[52W41R]**	NYUTM East: 663678	NYUTM North: 4519584
ACTIVITY DESCRIPTION:	C&D processing - registration		
OWNER TYPE:	Private	360 PERMIT NUMBER:	52W41R
REGULATORY STATUS:	Registration	PERMIT ISSUED:	11/02/2017
		PERMIT EXPIRES:	---
OWNER:	Posillico Materials East LLC	CONTACT:	Thomas Posillico
ADDRESS:	1750 New Highway	ADDRESS:	615 Furrows Road
(*Mailing*):	Farmingdale, NY 11735	(*Location*):	Holtsville, NY 11742
PHONE:	(631)249-1872	PHONE:	(631)249-1872
WASTE TYPE:	Asphalt, Brick, Concrete, Soil (Clean), Rock	Date of Last Inspection:	07/28/2023

Premium Mulch & Materials Inc	**[52W163R]**	NYUTM East: 669843	NYUTM North: 4525278
ACTIVITY DESCRIPTION:	C&D processing - registration		
OWNER TYPE:	Private	360 PERMIT NUMBER:	52W163R
REGULATORY STATUS:	Registration	PERMIT ISSUED:	08/23/2010
		PERMIT EXPIRES:	---
OWNER:	Thomas J Sorge	CONTACT:	Thomas J Sorge
ADDRESS: (*Mailing*):	555 Woodside Ave Bellport, NY 11713	ADDRESS: (*Location*):	482 Mill Road Coram, NY 11727
PHONE:	(631)758-2360	PHONE:	(631)947-2500
WASTE TYPE:	Wood (Pallets & Crates), Wood (Clean), Wood (Chips), Wood (Brush/ Branches/ Trees/ Stumps)	Date of Last Inspection:	12/23/2021

Quogue (V) - Highway Yard	**[52W161R]**	NYUTM East: 701806	NYUTM North: 4523410
ACTIVITY DESCRIPTION:	C&D processing - registration		
OWNER TYPE:	Municipal	360 PERMIT NUMBER:	52W161R
REGULATORY STATUS:	Registration	PERMIT ISSUED:	07/29/2010
		PERMIT EXPIRES:	---
OWNER:	Village of Quogue	CONTACT:	Randy Cardo
ADDRESS: (*Mailing*):	PO Box 926 Quogue, NY 11959	ADDRESS: (*Location*):	40 Old Country Road Quogue, NY 11959
PHONE:	(631)653-4498	PHONE:	(631)653-4498
WASTE TYPE:	Wood (Brush/ Branches/ Trees/ Stumps)	Date of Last Inspection:	08/11/2021

Rason Asphalt - Melville	**[52W24R]**	NYUTM East: 632110	NYUTM North: 4513464
ACTIVITY DESCRIPTION:	C&D processing - registration		
OWNER TYPE:	Private	360 PERMIT NUMBER:	52W24R
REGULATORY STATUS:	Registration	PERMIT ISSUED:	08/28/2000
		PERMIT EXPIRES:	---
OWNER:	Nassau Asphalt Supply Corp.	CONTACT:	James Haney
ADDRESS: (*Mailing*):	PO Box 530 Old Bethpage, NY 11804	ADDRESS: (*Location*):	136 Spagnoli Road Melville, NY 11747
PHONE:	(631)293-6210	PHONE:	(631)293-6210
WASTE TYPE:	Asphalt	Date of Last Inspection:	02/27/2018

Riley Excavating & Contracting Inc	**[52W65R]**	NYUTM East: 649326	NYUTM North: 4511108
ACTIVITY DESCRIPTION:	C&D processing - registration		
OWNER TYPE:	Private	360 PERMIT NUMBER:	52W65R
REGULATORY STATUS:	Registration	PERMIT ISSUED:	03/05/1998
		PERMIT EXPIRES:	---
OWNER:	Russell Riley III	CONTACT:	Russell Riley III
ADDRESS:	195 South Denver Ave	ADDRESS:	195 South Denver Ave
(*Mailing*):	Bay Shore, NY 11706	(*Location*):	Bayshore, NY 11706
PHONE:	(631)665-0420	PHONE:	(631)665-0420
WASTE TYPE:	Concrete, Asphalt, Soil (Clean), Rock, Brick	Date of Last Inspection:	

Riverhead CB LLC	**[52C10251]**	NYUTM East: 695258	NYUTM North: 4534626
ACTIVITY DESCRIPTION:	CDDHRF - concrete rock brick - registration		
OWNER TYPE:	Private	360 PERMIT NUMBER:	520251
REGULATORY STATUS:	Registration	PERMIT ISSUED:	09/17/2019
		PERMIT EXPIRES:	09/16/2024
OWNER:	Robert Terry	CONTACT:	
ADDRESS:	1146 Osborn Avenue	ADDRESS:	1521 Roanoke Ave
(*Mailing*):	Riverhead, NY 11901	(*Location*):	Riverhead, NY 11901
PHONE:	(631)727-0170	PHONE:	(631)727-0170
WASTE TYPE:	Concrete, Brick, Rock	Date of Last Inspection:	06/23/2023

Riverhead CB LLC	**[52C60251]**	NYUTM East: 695258	NYUTM North: 4534626
ACTIVITY DESCRIPTION:	CDDHRF - uncontaminated soil sand gravel rock - registration		
OWNER TYPE:	Private	360 PERMIT NUMBER:	520251
REGULATORY STATUS:	Registration	PERMIT ISSUED:	09/17/2019
		PERMIT EXPIRES:	09/16/2024
OWNER:	Robert Terry	CONTACT:	
ADDRESS:	1146 Osborn Avenue	ADDRESS:	1521 Roanoke Ave
(*Mailing*):	Riverhead, NY 11901	(*Location*):	Riverhead, NY 11901
PHONE:	(631)727-0170	PHONE:	(631)727-0170
WASTE TYPE:	Soil (Clean), Sand, Gravel, Rock	Date of Last Inspection:	06/23/2023

Riverhead CB LLC	**[52C20251]**	NYUTM East: 695258	NYUTM North: 4534626
ACTIVITY DESCRIPTION:	CDDHRF - asphalt pavement and millings - registration		
OWNER TYPE:	Private	360 PERMIT NUMBER:	520251
REGULATORY STATUS:	Registration	PERMIT ISSUED:	09/17/2019
		PERMIT EXPIRES:	09/16/2024
OWNER:	Robert Terry	CONTACT:	
ADDRESS:	1146 Osborn Avenue	ADDRESS:	1521 Roanoke Ave
(*Mailing*):	Riverhead, NY 11901	(*Location*):	Riverhead, NY 11901
PHONE:	(631)727-0170	PHONE:	(631)727-0170
WASTE TYPE:	Asphalt Pavement, Asphalt Millings	Date of Last Inspection:	06/23/2023

RJ Murray Enterprises Inc	**[52W172R]**	NYUTM East: 645908	NYUTM North: 4525692
ACTIVITY DESCRIPTION:	C&D processing - registration		
OWNER TYPE:	Private	360 PERMIT NUMBER:	52W172R
REGULATORY STATUS:	Registration	PERMIT ISSUED:	01/23/2013
		PERMIT EXPIRES:	---
OWNER:	Ryan Murray	CONTACT:	Ryan Murray
ADDRESS:	131 Old Northport Road	ADDRESS:	131 Old Northport Road
(*Mailing*):	Kings Park, NY 11754`	(*Location*):	Kings Park, NY 11754
PHONE:	(516)813-7677	PHONE:	(631)544-4400
WASTE TYPE:	Asphalt, Brick, Concrete, Rock, Soil (Clean)	Date of Last Inspection:	04/26/2023

Roanoke Sand & Gravel Corp	**[52W03R]**	NYUTM East: 673244	NYUTM North: 4528784
ACTIVITY DESCRIPTION:	C&D processing - registration		
OWNER TYPE:	Private	360 PERMIT NUMBER:	52W03R
REGULATORY STATUS:	Registration	PERMIT ISSUED:	06/06/1994
		PERMIT EXPIRES:	---
OWNER:	Roanoke Sand & Gravel Corp.	CONTACT:	James Barker
ADDRESS:	104 Rocky Point Road	ADDRESS:	104 Rocky Point Road
(*Mailing*):	Middle Island, NY 11953	(*Location*):	Middle Island, NY 11953
PHONE:	(631)924-4100	PHONE:	(631)924-4100
WASTE TYPE:	Soil (Clean), Wood (Chips)	Date of Last Inspection:	06/27/2023

Roberts Asphalt Company	**[52W166R]**	NYUTM East: 674554	NYUTM North: 4516061
ACTIVITY DESCRIPTION:	C&D processing - registration		
OWNER TYPE:	Private	360 PERMIT NUMBER:	52W166R
REGULATORY STATUS:	Registration	PERMIT ISSUED:	09/23/2010
		PERMIT EXPIRES:	---
OWNER:	Joann Tew	CONTACT:	Patrick Tew
ADDRESS:	324 Gazzola Dr	ADDRESS:	1981 Montauk Highway
(*Mailing*):	E Patchogue, NY 11772	(*Location*):	Brookhaven, NY 11719
PHONE:	(631)475-1906	PHONE:	(631)475-1906
WASTE TYPE:	Concrete, Asphalt, Brick, Soil (Clean)	Date of Last Inspection:	12/18/2018

Sagaponack Sand & Gravel Corp	**[52W176R]**	NYUTM East: 728020	NYUTM North: 4537019
ACTIVITY DESCRIPTION:	C&D processing - registration		
OWNER TYPE:	Private	360 PERMIT NUMBER:	52W176R
REGULATORY STATUS:	Registration	PERMIT ISSUED:	08/31/2011
		PERMIT EXPIRES:	---
OWNER:	Keith Grimes	CONTACT:	Susan Grimes
ADDRESS:	P.O. Box 964	ADDRESS:	32 Haines Path
(*Mailing*):	montauk, NY 11954	(*Location*):	Bridgehampton, NY 11932
PHONE:	(631)537-2252	PHONE:	(631)537-2252
WASTE TYPE:	Asphalt, Concrete, Soil (Clean), Wood (Brush/ Branches/ Trees/ Stumps), Wood (Chips), Rock	Date of Last Inspection:	01/27/2022

Savy's Recycling Inc	**[52W181R]**	NYUTM East: 654743	NYUTM North: 4525104
ACTIVITY DESCRIPTION:	C&D processing - registration		
OWNER TYPE:	Private	360 PERMIT NUMBER:	52W181R
REGULATORY STATUS:	Registration	PERMIT ISSUED:	05/01/2013
		PERMIT EXPIRES:	---
OWNER:	Savy's Recycling Inc.	CONTACT:	Jon Savastano
ADDRESS:	27 Montclair Ave.	ADDRESS:	27 Montclair Ave
(*Mailing*):	St. James, NY 11780	(*Location*):	St. James, NY 11780
PHONE:	(631)544-0700	PHONE:	(631)979-8450
WASTE TYPE:	Asphalt, Brick, Concrete, Rock, Soil (Clean)	Date of Last Inspection:	

Scatt Materials Corp	**[52W115R]**	NYUTM East: 644077	NYUTM North: 4513777
ACTIVITY DESCRIPTION:	C&D processing - registration		
OWNER TYPE:	Private	360 PERMIT NUMBER:	52W115R
REGULATORY STATUS:	Registration	PERMIT ISSUED:	08/12/2002
		PERMIT EXPIRES:	---
OWNER:	Scatt Materials Corp.	CONTACT:	Thomas Pratt
ADDRESS: (*Mailing*):	44 South Fourth Street Bayshore, NY 11706	ADDRESS: (*Location*):	44 S Fourth Street Bayshore, NY 11706
PHONE:	(631)586-0554	PHONE:	(631)586-0554
WASTE TYPE:	Soil (Clean), Asphalt	Date of Last Inspection:	

Shelter Island Sand, Gravel & Construction	**[52W107R]**	NYUTM East: 669352	NYUTM North: 4523390
ACTIVITY DESCRIPTION:	C&D processing - registration		
OWNER TYPE:	Private	360 PERMIT NUMBER:	52W107R
REGULATORY STATUS:	Registration	PERMIT ISSUED:	03/13/2002
		PERMIT EXPIRES:	---
OWNER:	Peder G. Larsen	CONTACT:	Peder G. Larsen
ADDRESS: (*Mailing*):	PO Box 2028 Shelter Island, NY 11964	ADDRESS: (*Location*):	17 Bowditch Road Shelter Island, NY 11964
PHONE:	(631)749-1040	PHONE:	(631)749-1040
WASTE TYPE:	Concrete, Brick, Asphalt, Soil (Clean), Wood (Clean), Wood (Brush/ Branches/ Trees/ Stumps), Wood (Chips)	Date of Last Inspection:	05/13/2021

Sky Materials Corp.	**[52W80R]**	NYUTM East: 687412	NYUTM North: 4532821
ACTIVITY DESCRIPTION:	C&D processing - registration		
OWNER TYPE:	Private	360 PERMIT NUMBER:	52W80R
REGULATORY STATUS:	Registration	PERMIT ISSUED:	05/09/2011
		PERMIT EXPIRES:	---
OWNER:	Calverton Industries	CONTACT:	Travis Amato
ADDRESS: (*Mailing*):	PO Box 302 Calverton, NY 11933	ADDRESS: (*Location*):	4331 Middle Country Road Calverton, NY 11933
PHONE:	(631)208-2999	PHONE:	(631)208-2999
WASTE TYPE:	Asphalt, Brick, Concrete, Gravel, Rock, Soil (Clean), Wood (Unadulterated), Wood (Brush/ Branches/ Trees/ Stumps)	Date of Last Inspection:	08/08/2023

Skyline LLC	**[52W19R]**	NYUTM East: 661081	NYUTM North: 4533079
ACTIVITY DESCRIPTION:	C&D processing - registration		
OWNER TYPE:	Private	360 PERMIT NUMBER:	52W19R
REGULATORY STATUS:	Registration	PERMIT ISSUED:	---
		PERMIT EXPIRES:	---
OWNER:	Louis J. Bove	CONTACT:	Chris Suarez
ADDRESS:	16 Hulse Road	ADDRESS:	54 Comsewogue Road
(*Mailing*):	East Setauket, NY 11733	(*Location*):	East Setauket, NY 11733
PHONE:	(631)331-8500	PHONE:	(631)403-4131
WASTE TYPE:	Asphalt, Concrete, Rock, Soil (Clean), Brick, Construction & Demolition Debris	Date of Last Inspection:	08/03/2021

South Shore Materials	**[52W06R]**	NYUTM East: 643956	NYUTM North: 4513941
ACTIVITY DESCRIPTION:	C&D processing - registration		
OWNER TYPE:	Private	360 PERMIT NUMBER:	52W06R
REGULATORY STATUS:	Registration	PERMIT ISSUED:	01/11/1995
		PERMIT EXPIRES:	---
OWNER:	Augusiewicz Excavating Corp.	CONTACT:	Thomas Pratt
ADDRESS:	15 Washington Ave	ADDRESS:	60 South 4th Street
(*Mailing*):	Bay Shore, NY 11706	(*Location*):	Bayshore, NY 11706
PHONE:	(631)254-0024	PHONE:	(631)243-4905
WASTE TYPE:	Concrete, Asphalt, Brick, Construction & Demolition Debris, Rock, Soil (Clean)	Date of Last Inspection:	

Speonk Earth Recycling LLC	**[52C10319]**	NYUTM East: 294465	NYUTM North: 4523429
ACTIVITY DESCRIPTION:	CDDHRF - concrete rock brick - registration		
OWNER TYPE:	Private	360 PERMIT NUMBER:	52W143R
REGULATORY STATUS:	Registration	PERMIT ISSUED:	09/10/2020
		PERMIT EXPIRES:	09/09/2025
OWNER:	Alexander Porto	CONTACT:	
ADDRESS:	PO Box 5774	ADDRESS:	60 5th Ave
(*Mailing*):	Hauppauge, NY 11788	(*Location*):	Speonk, NY 11972
PHONE:	(631)445-5752	PHONE:	(631)586-8300
WASTE TYPE:	Brick, Concrete, Rock	Date of Last Inspection:	09/22/2022

Speonk Earth Recycling LLC	**[52C60319]**	NYUTM East: 694465	NYUTM North: 4523429
ACTIVITY DESCRIPTION:	CDDHRF - uncontaminated soil sand gravel rock - registration		
OWNER TYPE:	Private	360 PERMIT NUMBER:	52W143R
REGULATORY STATUS:	Registration	PERMIT ISSUED:	09/10/2020
		PERMIT EXPIRES:	09/09/2025
OWNER:	Alexander Porto	CONTACT:	
ADDRESS:	PO Box 5774	ADDRESS:	60 5th Ave
(*Mailing*):	Hauppauge, NY 11788	(*Location*):	Speonk, NY 11972
PHONE:	(631)445-5752	PHONE:	(631)586-8300
WASTE TYPE:	Gravel, Rock, Sand, Soil (Clean)	Date of Last Inspection:	09/22/2021

Star Ready Mix Inc	**[52W171R]**	NYUTM East: 669547	NYUTM North: 4520207
ACTIVITY DESCRIPTION:	C&D processing - registration		
OWNER TYPE:	Private	360 PERMIT NUMBER:	52W171R
REGULATORY STATUS:	Registration	PERMIT ISSUED:	11/24/2010
		PERMIT EXPIRES:	---
OWNER:	Star Ready Mix, Inc.	CONTACT:	Thomas Hess
ADDRESS:	172 Peconic Ave	ADDRESS:	172 Peconic Ave
(*Mailing*):	Medford, NY 11763	(*Location*):	Medford, NY 11763
PHONE:	(631)289-8787	PHONE:	(631)289-8787
WASTE TYPE:	Asphalt, Soil (Clean), Concrete	Date of Last Inspection:	06/18/2018

Stonco Materials	**[52W136R]**	NYUTM East: 669292	NYUTM North: 4523261
ACTIVITY DESCRIPTION:	C&D processing - registration		
OWNER TYPE:	Private	360 PERMIT NUMBER:	52W136R
REGULATORY STATUS:	Registration	PERMIT ISSUED:	11/26/2007
		PERMIT EXPIRES:	---
OWNER:	Stephen Affatato	CONTACT:	Scott Roye/Stephen Affatato
ADDRESS: (*Mailing*):	73 Cederhurst Ave. Medford, NY 11763	ADDRESS: (*Location*):	73 Cederhurst Ave. Medford, NY 11763
PHONE:	(631)207-3478	PHONE:	(631)207-3478
WASTE TYPE:	Brick, Rock, Concrete, Sand, Soil (Clean), Asphalt, Wood (Brush/ Branches/ Trees/ Stumps), Metals (Ferrous), Metals (Non-Ferrous), Wood (Chips), Construction & Demolition Debris	Date of Last Inspection:	07/25/2023

Suffolk Soil Ltd	**[52W104R]**	NYUTM East: 684213	NYUTM North: 4520183
ACTIVITY DESCRIPTION:	C&D processing - registration		
OWNER TYPE:	Private	360 PERMIT NUMBER:	52W104R
REGULATORY STATUS:	Registration	PERMIT ISSUED:	---
		PERMIT EXPIRES:	---
OWNER:	Patrick Leary	CONTACT:	Patrick Leary
ADDRESS: (*Mailing*):	PO Box 465 Moriches, NY 11955	ADDRESS: (*Location*):	640 Moriches-Middle Island Road Moriches, NY 11955
PHONE:	(631)874-0353	PHONE:	(631)874-0353
WASTE TYPE:	Soil (Clean)	Date of Last Inspection:	

Terra Tech Site Development, Inc	**[52C60337]**	NYUTM East: 710251	NYUTM North: 4544072
ACTIVITY DESCRIPTION:	CDDHRF - uncontaminated soil sand gravel rock - registration		
OWNER TYPE:	Private	360 PERMIT NUMBER:	52C10337
REGULATORY STATUS:	Registration	PERMIT ISSUED:	03/16/2021
		PERMIT EXPIRES:	03/15/2026
OWNER:	John F. Conte	CONTACT:	John F. Conte
ADDRESS: (*Mailing*):	1215 Saltaire Way Mattituck , NY 11952	ADDRESS: (*Location*):	5005 Depot Lane Cutchogue, NY 11935
PHONE:	(631)831-8786	PHONE:	(631)831-8786
WASTE TYPE:	Soil (Clean), Wood (Brush/ Branches/ Trees/ Stumps), Sand, Gravel, Rock	Date of Last Inspection:	

Terra Tech Site Development, Inc	**[52C10337]**	NYUTM East: 710251	NYUTM North: 4544072
ACTIVITY DESCRIPTION:	CDDHRF - concrete rock brick - registration		
OWNER TYPE:	Private	360 PERMIT NUMBER:	52C10337
REGULATORY STATUS:	Registration	PERMIT ISSUED:	03/16/2021
		PERMIT EXPIRES:	03/15/2026
OWNER:	John F. Conte	CONTACT:	John F. Conte
ADDRESS:	1215 Saltaire Way	ADDRESS:	5005 Depot Lane
(*Mailing*):	Mattituck , NY 11952	(*Location*):	Cutchogue, NY 11935
PHONE:	(631)831-8786	PHONE:	(631)831-8786
WASTE TYPE:	Concrete, Brick	Date of Last Inspection:	

Watbro Recycling Inc	**[52W106R]**	NYUTM East: 644146	NYUTM North: 4513830
ACTIVITY DESCRIPTION:	C&D processing - registration		
OWNER TYPE:	Private	360 PERMIT NUMBER:	52W106R
REGULATORY STATUS:	Registration	PERMIT ISSUED:	05/15/2001
		PERMIT EXPIRES:	---
OWNER:	John Watral	CONTACT:	John Watral
ADDRESS:	45 South Fourth Street	ADDRESS:	45 South Fourth Street
(*Mailing*):	North Bayshore, NY 11706	(*Location*):	Bayshore, NY 11706
PHONE:	(631)586-8300	PHONE:	(631)586-8300
WASTE TYPE:	Asphalt, Concrete	Date of Last Inspection:	

Westhampton Property Associates Inc	**[52W139R]**	NYUTM East: 694255	NYUTM North: 4524205
ACTIVITY DESCRIPTION:	C&D processing - registration		
OWNER TYPE:	Private	360 PERMIT NUMBER:	52W67R
REGULATORY STATUS:	Registration	PERMIT ISSUED:	03/23/1998
		PERMIT EXPIRES:	---
OWNER:	Anthony Giaguinto	CONTACT:	Anthony Giaguinto
ADDRESS:	879 Long Island Ave	ADDRESS:	1220 Speonk-Riverhead Road
(*Mailing*):	Deer Park, NY 11729	(*Location*):	Speonk, NY 11972
PHONE:	(631)242-2567	PHONE:	(631)242-3595
WASTE TYPE:	Asphalt, Soil (Clean), Rock, Concrete, Brick	Date of Last Inspection:	09/22/2021

White Post Wholesale Growers	**[52W179R]**	NYUTM East: 633263	NYUTM North: 4523038
ACTIVITY DESCRIPTION:	C&D processing – registration		
OWNER TYPE:	Private	360 PERMIT NUMBER:	52W179R
REGULATORY STATUS:	Registration	PERMIT ISSUED:	11/25/2011
		PERMIT EXPIRES:	---
OWNER:	John Brigati	CONTACT:	John Brigati
ADDRESS: (*Mailing*):	400 W. Pulaski Rd Huntington, NY 11743	ADDRESS: (*Location*):	100 Railroad Street Huntington Station, NY 11746
PHONE:	(631)271-4141	PHONE:	(631)271-0147
WASTE TYPE:	Asphalt, Brick, Concrete, Rock, Soil (Clean)	Date of Last Inspection:	07/26/2023

Yaphank Land Associates	**[52C10360]**	NYUTM East: 72	NYUTM North: 40
ACTIVITY DESCRIPTION:	CDDHRF – concrete rock brick – registration		
OWNER TYPE:	Private	360 PERMIT NUMBER:	520360
REGULATORY STATUS:		PERMIT ISSUED:	09/23/2021
		PERMIT EXPIRES:	09/23/2023
OWNER:	Michael Gorman	CONTACT:	
ADDRESS: (*Mailing*):	114 middle island blvd. middle island, NY 11953	ADDRESS: (*Location*):	275A East Main Street Yaphank, NY 11980
PHONE:	(631)512-2697	PHONE:	(516)903-2121
WASTE TYPE:	CARB (concrete, asphalt, rock, brick)	Date of Last Inspection:	05/26/2023

Yaphank Land Associates	**[52C60360]**	NYUTM East: 72	NYUTM North: 40
ACTIVITY DESCRIPTION:	CDDHRF – uncontaminated soil sand gravel rock – registration		
OWNER TYPE:	Private	360 PERMIT NUMBER:	520360
REGULATORY STATUS:	Registration	PERMIT ISSUED:	09/23/2021
		PERMIT EXPIRES:	09/23/2023
OWNER:	Michael Gorman	CONTACT:	
ADDRESS: (*Mailing*):	114 middle island blvd. middle island, NY 11953	ADDRESS: (*Location*):	275A East Main Street Yaphank, NY 11980
PHONE:	(631)512-2697	PHONE:	(516)903-2121
WASTE TYPE:	Soil (Clean)	Date of Last Inspection:	05/26/2023

All City Recycling LLC	**[03W89]**	NYUTM East: 591765	NYUTM North: 4517108
ACTIVITY DESCRIPTION:	C&D processing – registration		
OWNER TYPE:	Private	360 PERMIT NUMBER:	03W89
REGULATORY STATUS:	Registration	PERMIT ISSUED:	07/13/2006
		PERMIT EXPIRES:	---
OWNER:	Christoph Todino	CONTACT:	Joseph Knapp
ADDRESS:	10 Moutain View Drive	ADDRESS:	850 East 133rd Street
(*Mailing*):	Somers, NY 10589	(*Location*):	Bronx, NY 10454
PHONE:	(718)585-0700	PHONE:	(718)585-0700
WASTE TYPE:	Construction & Demolition Debris	Date of Last Inspection:	07/27/2023

Bronx City Recycling (1390 Viele Ave)	**[03W88]**	NYUTM East: 594445	NYUTM North: 4517979
ACTIVITY DESCRIPTION:	C&D processing – registration		
OWNER TYPE:	Private	360 PERMIT NUMBER:	03W88
REGULATORY STATUS:	Registration	PERMIT ISSUED:	---
		PERMIT EXPIRES:	---
OWNER:	Domnick Eugene	CONTACT:	Domnick Eugene
ADDRESS:	1390 Viele Avenue	ADDRESS:	1390 Viele Avenue
(*Mailing*):	Bronx, NY 10474	(*Location*):	Bronx, NY 10474
PHONE:	(718)860-6071	PHONE:	(718)860-6071
WASTE TYPE:	Asphalt, Brick, Metals (Ferrous), Metals (Non-Ferrous), Concrete, Construction & Demolition Debris, Rock, Soil (Clean)	Date of Last Inspection:	07/27/2023

Castle Hill Recycling	**[03W94]**	NYUTM East: 597513	NYUTM North: 4520484
ACTIVITY DESCRIPTION:	C&D processing - registration		
OWNER TYPE:	Private	360 PERMIT NUMBER:	03W94
REGULATORY STATUS:	Registration	PERMIT ISSUED:	---
		PERMIT EXPIRES:	---
OWNER:	Frank Todino/Castle Hill Recycling LLC	CONTACT:	John Capossela
ADDRESS: (*Mailing*):	10 Mountain View Drive Somers, NY 10589	ADDRESS: (*Location*):	1000 Zerega Avenue Bronx, NY 10462
PHONE:	(347)810-9984	PHONE:	(646)342-7874
WASTE TYPE:	Construction & Demolition Debris	Date of Last Inspection:	07/11/2023

New York Recycling LLC	**[03W87]**	NYUTM East: 590087	NYUTM North: 4519143
ACTIVITY DESCRIPTION:	C&D processing - registration		
OWNER TYPE:	Private	360 PERMIT NUMBER:	03W87
REGULATORY STATUS:	Registration	PERMIT ISSUED:	---
		PERMIT EXPIRES:	---
OWNER:	Eric Coppola	CONTACT:	Roger Freitas
ADDRESS: (*Mailing*):	3830 Boston Road Bronx, NY 10475	ADDRESS: (*Location*):	475 Exterior Street Bronx, NY 10451
PHONE:	(718)325-8815	PHONE:	(718)742-0755
WASTE TYPE:	Asphalt, Brick, Concrete, Rock, Soil (Clean), Metals (Ferrous), Metals (Non-Ferrous), Construction & Demolition Debris	Date of Last Inspection:	08/04/2023

Petro Recycling LLC (290East 132Street)	**[03W81]**	NYUTM East: 590357	NYUTM North: 4517827
ACTIVITY DESCRIPTION:	C&D processing - registration		
OWNER TYPE:	Private	360 PERMIT NUMBER:	03W81
REGULATORY STATUS:	Registration	PERMIT ISSUED:	---
		PERMIT EXPIRES:	---
OWNER:	Petro Recycling LLC	CONTACT:	
ADDRESS: (*Mailing*):	335 Ceater Avenue Mamaroneck, NY 10543	ADDRESS: (*Location*):	290 East 132 Street Bronx, NY 10454
PHONE:	(914)777-8292	PHONE:	(914)777-8292
WASTE TYPE:	Concrete, Asphalt, Rock, Soil (Clean)	Date of Last Inspection:	07/11/2023

Allocco Recycling Ltd (Kingsland Ave)	**[24WA3]**	NYUTM East: 589120	NYUTM North: 4509887
ACTIVITY DESCRIPTION:	C&D processing - registration		
OWNER TYPE:	Private	360 PERMIT NUMBER:	24WA3
REGULATORY STATUS:	Registration	PERMIT ISSUED:	---
		PERMIT EXPIRES:	---
OWNER:	Michael Allocco	CONTACT:	Michael Allocco Jr
ADDRESS:	540 Kingsland Avenue	ADDRESS:	540 Kingsland Avenue
(*Mailing*):	Brooklyn, NY 11222	(*Location*):	Brooklyn, NY 11222
PHONE:	(718)349-3094	PHONE:	(718)349-3094
WASTE TYPE:	Asphalt, Concrete, Metals (Ferrous), Metals (Non-Ferrous), Rock, Sand, Soil (Clean), Commingled Paper, Brick, Magazines, Newspaper, Office Paper	Date of Last Inspection:	11/13/2022

Brooklyn Resource Recovery Inc	**[24C10013]**	NYUTM East: 591214	NYUTM North: 4499425
ACTIVITY DESCRIPTION:	CDDHRF - concrete rock brick - registration		
OWNER TYPE:	Private	360 PERMIT NUMBER:	24V30013
REGULATORY STATUS:	Registration	PERMIT ISSUED:	07/28/2022
		PERMIT EXPIRES:	07/27/2027
OWNER:	Brooklyn Resource Recovery, Inc.	CONTACT:	
ADDRESS:	5811 Preston Court	ADDRESS:	5811 Preston Court
(*Mailing*):	Brooklyn, NY 11234	(*Location*):	Brooklyn, NY 11236
PHONE:	(718)531-6606	PHONE:	(718)531-6606
WASTE TYPE:	Rock, Concrete, Brick, Metal (Structural)	Date of Last Inspection:	

National Grid	**[24W38]**	NYUTM East: 590245	NYUTM North: 4508023
ACTIVITY DESCRIPTION:	C&D processing - registration		
OWNER TYPE:	Private	360 PERMIT NUMBER:	24W38
REGULATORY STATUS:	Registration	PERMIT ISSUED:	---
		PERMIT EXPIRES:	---
OWNER:	nicholas Calabro	CONTACT:	SIMONE WEEMS
ADDRESS: (*Mailing*):	175 E Old Country Road Hicksvill, NY 11801	ADDRESS: (*Location*):	287 Maspeth Avenue Brooklyn, NY 11222
PHONE:	(516)545-2553	PHONE:	(718)270-5786
WASTE TYPE:	Asphalt, Concrete, Brick, Rock, Soil (Clean), Construction & Demolition Debris	Date of Last Inspection:	05/02/2023

NYS DEC **REGION 2**
County: **New York**

Consolidated Edison of NY - Fill TS #8	**[31W13]**	NYUTM East: 586618	NYUTM North: 4509295
ACTIVITY DESCRIPTION:	C&D processing - registration		
OWNER TYPE:	Private	360 PERMIT NUMBER:	31W13
REGULATORY STATUS:	Registration	PERMIT ISSUED:	10/12/2005
		PERMIT EXPIRES:	---
OWNER:	Consolidated Edison company of New York	CONTACT:	Frank Irocchia
ADDRESS: (*Mailing*):	4 Irving Place Rm 15NE New York, NY 10003	ADDRESS: (*Location*):	276-290 Avenue C (East 16th Street) New York, NY 10009
PHONE:	(212)460-2278	PHONE:	(212)253-9553
WASTE TYPE:	Construction & Demolition Debris, Asphalt, Street Sweepings	Date of Last Inspection:	06/27/2023

NYS DEC **REGION 2**
County: **Queens**

Durante Bros Construction Corp.	**[41W22]**	NYUTM East: 597382	NYUTM North: 4513700
ACTIVITY DESCRIPTION:	C&D processing - registration		
OWNER TYPE:	Private	360 PERMIT NUMBER:	41W22
REGULATORY STATUS:	Registration	PERMIT ISSUED:	04/20/1995
		PERMIT EXPIRES:	---
OWNER:	John and Michael Durante	CONTACT:	John L. Durante Jr
ADDRESS: (*Mailing*):	31-40 123 Street Flushing, NY 11354	ADDRESS: (*Location*):	31-40 123rd STREET Flushing, NY 11354
PHONE:	(718)762-2500	PHONE:	(718)762-2500
WASTE TYPE:	Rock, Soil (Clean), Concrete, Metals (Ferrous), Metals (Non-Ferrous)	Date of Last Inspection:	08/04/2023

registration,CDDHRF - concrete rock brick - registration,CDDHRF - asphalt pavement and millings - registration,CDDHRF - asphalt roofing shingles - registration,CDDHRF - gypsum wallboard - registration,CDDHRF - uncontaminated unadulterated wood - registration,CDDHRF - uncontaminated soil sand gravel rock - registration,CDDHRF - restricted or limited use fill - registration;

Evergreen Recycling of Corona (Willets Point Blvd)	**[41W93]**	NYUTM East: 597777	NYUTM North: 4512555
ACTIVITY DESCRIPTION:	C&D processing - registration		
OWNER TYPE:		360 PERMIT NUMBER:	41W93
REGULATORY STATUS:	Registration	PERMIT ISSUED:	---
		PERMIT EXPIRES:	---
OWNER:	Tully Environmental, Inc.	CONTACT:	Daniel Scully
ADDRESS:	127-50 Northern Blvd.	ADDRESS:	127 Willlets Point Blvd
(*Mailing*):	Flushing, NY 11368	(*Location*):	Corona, NY 11368
PHONE:	(718)446-7000	PHONE:	(718)446-7000
WASTE TYPE:	Asphalt, Concrete, Soil (Clean), Construction & Demolition Debris, Metals (Ferrous), Metals (Non-Ferrous), Brick, Rock	Date of Last Inspection:	06/27/2023

Hunters Point Recycling Inc	**[41MB1]**	NYUTM East: 589575	NYUTM North: 4510523
ACTIVITY DESCRIPTION:	C&D processing - registration		
OWNER TYPE:	Private	360 PERMIT NUMBER:	41MB1
REGULATORY STATUS:	Registration	PERMIT ISSUED:	---
		PERMIT EXPIRES:	---
OWNER:	James Juliano	CONTACT:	James Juliano
ADDRESS:	213-19 99 Avenue	ADDRESS:	29-55 Hunters Point Ave
(*Mailing*):	Queens village, NY 11429	(*Location*):	Long Island City, NY 11101
PHONE:	(718)465-5600	PHONE:	(516)779-6081
WASTE TYPE:	Concrete, Rock, Soil (Clean), Metals (Ferrous), Metals (Non-Ferrous), Wood (Unadulterated)	Date of Last Inspection:	05/03/2023

Maspeth Recycling Inc	**[41W39]**	NYUTM East: 591094	NYUTM North: 4508572
ACTIVITY DESCRIPTION:	C&D processing - registration		
OWNER TYPE:	Private	360 PERMIT NUMBER:	41W39
REGULATORY STATUS:	Registration	PERMIT ISSUED:	---
		PERMIT EXPIRES:	---
OWNER:	Domenick Cipollone	CONTACT:	Mike Schneider
ADDRESS:	58-08 48th Street	ADDRESS:	58-08 48 Street
(*Mailing*):	Maspeth, NY 11378	(*Location*):	Maspeth, NY 11106
PHONE:	(718)628-5555	PHONE:	(718)628-1290
WASTE TYPE:	Concrete, Asphalt, Soil (Clean), Sand	Date of Last Inspection:	05/03/2023

APPENDIX F ASPHALT SUBBASE RCA APPROVAL DOCUMENTATION

Chris Wenczel

From: Chris Wenczel
Sent: Wednesday, March 20, 2024 12:52 PM
To: Brian Gaudreault
Cc: Kevin Lumpe (klumpe@steelequities.com); James Urbat; Jeffrey Edmonds; Brian Graham; Doug Fischer; Manfred Bohms (mbohms@steelequities.com)
Subject: RE: 255 Finishing The Dig - Restoration Requirements for Subbase Course and Asphalt
Attachments: add2_300.pdf; Con-Strux Lindenhurst DEC Registration.pdf; Con-Strux R1 Sieve 2.pdf

Hi Brian,

Per my email below, use of RCA should be fine.

Information ERM requested, obtained, and reviewed is as follows with comments indicating acceptance of the specified material:

- ***Identify the facility where the material is being sourced; -*** Based on your email with sieve analysis attached, ERM understands the sourcing facility is the Con-Strux, LLC Lindenhurst facility.
- ***Provide documentation that the source is a NYSDEC registered or permitted construction and demolition (C&D) debris processing facility; -*** I obtained from Con-Strux a copy of their Lindenhurst facility registration (attached). The NYSDEC website confirms the registration effective 09/02/2008, no expiration data listed, thus ERM assumes that the registration is still current.
- ***Provide a corresponding sieve analysis report from the source confirming that the material to be used meets the NYSDOT Section 304 Type 2 Subbase Course specifications.*** – the attached sieve analysis for Con-Strux Lindenhurst R1 Pile meets the NYSDOT Type 2 specifications required by the EPA/NYSDEC-approved SIP/CSM for DW-5.

Provided the material is sourced from the Lindenhurst facility pile noted above, ERM approves use for the required 8-inch-thick layer of gravel subbase (NYSDOT Type 2 Crusher Run). The material should be compacted on top of the excavation backfill with an appropriate slope to facilitate flow of stormwater toward and into the new catch basin grate.

Please let me know if you have any questions.

ERM
Sustainability is our business

Chris Wenczel, P.G.
Consulting Director/Hydrogeologist

Manhattan
+1 631 756 8920
+1 516 315 8221

erm.com

47-14-020 (04/00)
NEW YORK STATE DEPARTMENT OF ENVIRONMENTAL CONSERVATION
DIVISION OF SOLID & HAZARDOUS MATERIALS

REGISTRATION FORM FOR A SOLID WASTE MANAGEMENT FACILITY

Please read and follow all instructions before completing this registration form

PLEASE TYPE OR PRINT CLEARLY THIS IS NOT A UPA PERMIT

DEPARTMENT USE ONLY

DEC REGISTRATION # 52 W 138R

DEC ADMINISTRATION #

DATE ~~RECEIVED~~ ISSUED SEP 02 2008

1. FACILITY NAME AND LOCATION CON-STRUX, LLC

Street 690 Muncy Street

City/Village Lindenhurst NY

Town Babylon County Suffolk

Telephone Number (516) 333-3133

2. FACILITY OWNER'S NAME CON-STRUX, LLC

Mailing Address 702 Grand Blvd

City/Town/Village Westbury

State/Zip Code NY, 11590

Telephone Number (516-) 333-3133

3. FACILITY OPERATOR'S NAME (if different) SAME

Mailing Address

City/Town/Village

State/Zip Code

Telephone Number ( )

4. SITE OWNER'S NAME (if different) F.T. & M.T. Holdings Corp

Mailing Address 11 Seacrest Drive

City/Town/Village Huntington

State/Zip Code NY, 11743

Telephone Number ( ) 631-491-4923

5. TYPE OF FACILITY REGISTRATION (check all applicable)

- ☐ Energy Recovery Incinerators or Pyrolysis Units [360-3.1(c)]
- ☐ Land Clearing Debris Landfills three acres or less [360-7.2(a)]
- ☐ Transfer Stations (municipally owned/operated/contracted) receiving less than 50,000 cubic yards or 12,500 tons of household solid waste annually [360-11.1(b)(1)]
- ☐ Transfer Stations (municipally owned/operated/contracted) receiving less than 50,000 cubic yards or 12,500 tons of containerized solid waste annually [360-11.1(b)(2)]
- ☐ Source Separated, Nonputrescible Solid Waste Recyclables Handling and Recovery Facilities [360-12.1(d)]
- ☐ Waste Tire Retreaders [360-13.1(d)(1)(i)]
- ☐ Waste Tire Stored for On-site Energy Recovery [360-13.1(d)(1)(ii)]
- ☐ Tire Dealers Selling Waste Tires [360-13.1(d)(1)(iii)]
- ☐ Tire Manufacturing Facilities [360-13.1(d)(1)(iv)]
- ☒ Processing Facilities Receiving Only Recognizable Uncontaminated Concrete, Asphalt Pavement, Brick, Soil or Rock [360-16.1(d)(1)(i)]
- ☐ Uncontaminated Unadulterated Wood Processing Facilities [360-16.1(d)(1)(ii)]
- ☐ Other Facilities not specifically described above, specify type

6. SOLID WASTE HANDLED

a. List wastes and/or materials to be accepted

uncontaminated concrete, asphalt, brick, soil and rock

b. Quantity (specify units - see instructions)
design capacity 2000 tons per day
storage on site 30,000 tons

7. OPERATIONS SCHEDULE - Normal schedule of operation

12 hours/day, 228 days per year

8. NAME(S) OF ALL MUNICIPALITIES SERVED

Suffolk and Nassau counties

9. CERTIFICATION: I hereby affirm under penalty of perjury that information provided on this form and attached stateme and exhibits was prepared by me or under my supervision and direction and is true to the best of my knowledge and belief, and that I have the authority as Member (title) of Con-Strux, LLC (Enti to sign this registration form pursuant to 6 NYCRR Part 360. By signing this registration form, I affirm that I ha read the applicable regulations and will abide by all conditions of the registration requirements. I am aware that false statement made herein is punishable as a Class A misdemeanor pursuant to Section 210.45 of the Penal Law.

Printed/Typed Name Michael J. Posillico

Signature

Mo. 2 Day 27

UNIVERSAL
testing - inspection

73 Otis Street | W. Babylon NY 11704
T: 631 491 5252 F: 631 491 3060
www.universaltest.com

LLW#:
DOB#:
FID#:

Page 1 of 1
Date: 2/16/2024
Time in:
UTIS Report #: 24-1862

Gradation Analysis

Client: CONSTRUX MATERIALS
702 Grand blvd Westbury, NY 11590
Project: Self Evaluation
Job Location:

UTIS Inspector: D.Karayeanes
Gen Contractor:
G.C. Rep.:
Sub-Contractor:

Sample(s) (Type): RCA
Sample ID: R1 Pile Lindenhurst Construx
Tested for: NYSDOT Table 304-1 Type 2
Sampled By: Client
Delivered By: Client

Test(s): ASTM D422 Grain Sieve Anaylsis
ASTM C136 Sieve Analysis, ASTM C117

Sieve Size	% of Total Sample Passing	Specification % Passing	Passes/Fails
3 in	*100.0*		
2 in	*100.0*	100%	Passes
1 1/2 in	*100.0*		
1 in	*98.6*		
3/4 in	*89.6*		
1/2 in	*72.2*		
3/8 in	*63.9*		
1/4 in	*53.8*	25-60%	Passes
no. 4	*49.8*		
no. 10	*38.0*		
no. 20	*29.3*		
no. 40	*19.4*	5-40%	Passes
no. 60	*11.4*		
no. 100	*7.6*		
no. 200	*5.6*	0-10%	Passes

Soil Description

*Material **Passes** gradation for NYSDOT Table 304-1 Type 2

% Gravel		Grain Size (mm) % Sand			% Fines
Coarse	Fine	Coarse	Medium	Fine	
10.4	39.8	11.8	18.6	13.8	5.6

UTIS Lab Technician: D.Karayeanes Date: 2/16/2024

This report relates only to the item or exact location tested. It is the confidential property of the client and information contained may not be published or reproduced without written consent.

Page 3-6, line 17; to **page 3-9**, line 18; ***delete*** entirely and ***replace*** with the following:

"SECTION 304 - SUBBASE COURSE

304-1 DESCRIPTION

304.1.01 General. The work consists of furnishing, placing and compacting a subbase course in conformity with the lines, grades, thicknesses and typical sections shown on the plans, or as determined by field conditions and ordered in writing by the Engineer.

304-1.02 Optional Types. Unless otherwise stated in the plans or in the proposal, select any of the three (3) options as follows:

Option A. Subbase construction consisting of two (2) separate layers of Type 4 and Type 3 Subbase Course.

Option B. Subbase construction consisting of a single layer of Type 1 Subbase Course.

Option C. Subbase construction consisting of a single layer of Type 2 Subbase Course.

304-2 MATERIALS

304-2.01 Test and Control Methods. The Department will perform materials tests and quality control methods pertaining to the work of this section in conformance with the procedures contained in the appropriate Departmental publications which are current on the date of advertisement for bids. These publications are available upon request to the Regional Director or the Director, Geotechnical Engineering Bureau.

304-2.02 Material Requirements. Provide suitable material conforming to the requirements of Section 203 and to the requirements contained herein.

Provide glass conforming to the applicable paragraph of Section 203.

If Recycled Portland Cement Concrete Aggregate (RPCCA) is to be used, and it comes from other than a Department of Transportation project, provide documentation showing that the material obtained is from a NYSDEC registered or permitted construction and demolition (C&D) debris processing facility as specified in Section 360-16.1 of 6NYCRR Part 360, "Solid Waste Management Facilities", Title 6 of the Official Compilation of Codes, Rules and Regulations.

If Blast Furnace Slag is to be used, provide documentation showing that it has undergone a NYSDEC beneficial use determination (BUD) prior to its use as specified in Section 360-1.15 of 6NYCRR Part 360, "Solid Waste Management Facilities", Title 6 of the Official Compilation of Codes, Rules and Regulations.

Provide a subbase material which meets the specification material requirements and is within the Contractor's capabilities to place and fine grade to the required tolerances. Should the subbase course become unstable at any time prior to the placement of the overlying course due to the gradation of the material furnished, correct the unstable condition to the satisfaction of the Engineer at no additional cost to the State. Perform any required modification prior to placing the material on the grade.

<u>Type 2</u>

Furnish materials consisting of approved Blast Furnace Slag or of Stone which is the product of crushing ledge rock, or a blend of Blast Furnace Slag and of Stone.

<u>Types 1, 3, and 4.</u>

Furnish materials consisting of approved Blast Furnace Slag, Stone, Sand, and Gravel, or blends of these materials with not more than 30 percent by weight of glass. Alternately, the following materials are also acceptable as a replacement for the materials mentioned above:

a. At least 95 percent, by weight, of RPCCA, and free from organic and other deleterious material.
b. At least 95 percent, by weight, of a homogeneous, throughly-blended mixture of RPCCA, free from organic or other deleterious material, with Stone, Sand, Gravel or Blast Furnace Slag.

c. Bituminous material that is reclaimed from bituminous pavement and/or shoulders on a project constructed by the Department of Transportation and is well-graded from coarse to fine and free from organic or other deleterious material, including tar. This material is at least 95 percent, by weight, reclaimed bituminous material and has a maximum top size, at time of placement, of 50 mm.

Provide written documentation that the reclaimed bituminous material originated on a Department of Transportation project. Include an identifier, such as State Highway, Construction Contract or Departmental Project Identification Number (PIN).

A. Gradation

Type 1	**Sieve Size Designation**	**Percent Passing By Weight**
	75 mm	100
	50 mm	90 - 100
	6.3 mm	30 - 65
	425 µm	5 - 40
	75 µm	0 - 10

Type 2	**Sieve Size Designation**	**Percent Passing By Weight**
	50 mm	100
	6.3 mm	25 - 60
	425 µm	5 - 40
	75 µm	0 - 10

Type 3	**Sieve Size Designation**	**Percent Passing By Weight**
	100 mm	100
	6.3 mm	30 - 75
	425 µm	5 - 40
	75 µm	0 - 10

Type 4	**Sieve Size Designation**	**Percent Passing By Weight**
	50 mm	100
	6.3 mm	30 - 65
	425 µm	5 - 40
	75 µm	0 - 10

B. Soundness. Material for Types 1, 2 and 4 will be accepted on the basis of Magnesium Sulfate Soundness Loss after four (4) cycles of 20 percent or less. Material for Type 3 will be accepted on the basis of a Magnesium Sulfate Soundness Loss after four (4) cycles of 30 percent of less.

C. Plasticity Index. The required Plasticity Index of the material passing the 425 µm mesh sieve is 5.0 or less.

D. Elongated Particles. A flat or elongated particle is defined herein as one which has its greatest dimension more than three (3) times its least dimension. Provide material consisting of particles where not more than 30 percent, by weight, of the particles retained on a 12.5 mm sieve are flat or elongated. When the State elects to test for this requirement, material with a percentage greater than 30 will be rejected. Acceptance for this requirement will normally be based on a visual inspection by the Engineer.

304-2.03 Stockpiling. Stockpile all material except as noted herein.

1. Material furnished under Type 3 will not be required to be stockpiled if the total project quantity is more than 400 m^3, unless otherwise stated on the plans.

2. Stockpiling of the reclaimed bituminous material for Alternative C is not required.

Stockpile construction requirements, sampling, testing and acceptance/rejection procedures are stipulated in the appropriate Departmental publication.

304-2.04 Material for Temporary Work. Material used as a subbase for the construction of temporary work may be approved by a Departmental Geotechnical Engineer by visual inspection in accordance with the procedure in the current Departmental publication. Do not incorporate material so approved into the final project without following the appropriate acceptance procedure for the item of intended use.

304-3 CONSTRUCTION DETAILS

304-3.01 General. Notify the Engineer in writing of which placement option, material option (if applicable) and/or material type is proposed for use, at least 14 calendar days prior to performing the work. If it is proposed that more than one option or type is to be used, submit a plan to the Engineer describing where each option or type is proposed for use. This plan must be approved by the Engineer prior to incorporating it into the project. Use uniform subbase types and materials between the roadbed limits.

304-3.02 Placement

A. Place the upper course material on the grade in a manner to minimize segregation, using equipment and procedures approved by the Engineer. Do not perform uncontrolled spreading from piles dumped on the grade.

B. The maximum compacted layer thickness is 380 mm, or as shown on the plans. In confined areas as defined by the Engineer the maximum compacted layer thickness is 150 mm. The minimum loose lift thickness is 1.5 times the maximum particle size. The maximum loose lift thickness is 150 mm.

C. Place Type 1 with a minimum compacted layer thickness of 150 mm.

D. Do not place Type 3 material within 100 mm of the bottom of a pavement course, unless specifically shown on the plans.

E. Do not place materials blended with glass in contact with synthetic liners, geogrids or geotextiles. Ensure that glass incorporated into subbase is throughly mixed so that glass constitutes no more than 30 percent by weight anywhere in the subbase.

304-3.03 Compaction. When the moisture content is within the limits for proper compaction, compact the material in accordance with the requirements of §203-3.12 , Compaction. Density tests are not required for the acceptance of these courses.

When a subbase course has been placed, but subsequent paving operations have been delayed so that the subbase has been disturbed by frost action, recompact the subbase where directed by the Engineer.

304-3.04 Traffic and Contamination. The movement of highway traffic over the final surface of the subbase may be permitted at locations designated by, and under such restrictions as ordered by the Engineer, provided such movements take place prior to the final finishing of this course to the specified tolerance. Do not allow highway traffic to move over subbase containing glass. The movement of construction equipment on this course may be permitted at locations designated by and under such restrictions as ordered by the Engineer. At locations where permission is granted for such movement, place and maintain the temporary surface of the course, upon which the construction traffic is running, at least 50 mm above the final surface of the course. Just prior to paving and after all construction traffic not required for the removal has ceased, remove the 50 mm protective layer, and prepare and compact the exposed surface of the course to the specified tolerance.

No payment will be made for furnishing, placing, maintaining, removing and disposing of the 50 mm thick protective layer. Include the cost thereof in the price bid for Subbase Course.

If, in the opinion of the Engineer, the subbase is damaged or mixed with the subgrade or any other material due to the Contractor's operation, remove such material and replace it with the appropriate subbase material at no additional cost to the State.

304-3.05 Tolerance. Place Types 1, 2 or 4 so that after compaction the top surface of the course does not extend more than six (6) mm above nor more than six (6) mm below true grade for the course at any location. Place Type 3 course so that the finished surface does not extend above the true grade and surface for this course at any location.

304-4 METHOD OF MEASUREMENT

304-4.01 Subbase Course. The quantity is the number of cubic meters of material, computed from payment lines shown on the plans or, where changes has been ordered, from payment lines established by the Engineer.

304-5 BASIS OF PAYMENT

304-5.01 Subbase Course. The unit price bid for this work includes the cost of furnishing all labor, material and equipment necessary to complete the work. Include the cost of adding water in the price bid unless the items for furnishing and applying water are included in the contract. No direct payment will be made for losses of material resulting from compaction, foundation settlement, erosion, or any other cause. Include the cost of such losses in the price bid for this item. No deductions will be made for the volumes occupied by manholes, catch basins and other such objects.
No additional payment will be made for the protective layer, as stated in 304-3.04.

Progress payments will be made after the subbase course has been properly placed and compacted. Payment will be made at the unit price bid for seventy-five (75) percent of the quantity. The balance of the quantity will be paid for after the final finishing to the required tolerance and just prior to the placing of the next course.

Payment will be made under:

Item No.	Item	Pay Unit
304.01 M	Subbase Course, Type 1	Cubic Meter
304.02 M	Subbase Course, Type 2	Cubic Meter
304.03 M	Subbase Course, Type 3	Cubic Meter
304.04 M	Subbase Course, Type 4	Cubic Meter
304.05 M	Subbase Course, Optional Type	Cubic Meter"

See Page 13 for Con-Strux of Lindenhurst, NY
See Page 25 for Scatt Materials Corp. in Bayshore, NY
See page 32 for Evergreen Recycling of Corona, NY

Date: 08/15/2023

Status: *Active*; Region: *1,2,3,4,5,6,7,8,9*; Activity type(s): *C&D processing - registration,CDDHRF - concrete rock brick - registration,CDDHRF - asphalt pavement and millings - registration,CDDHRF - asphalt roofing shingles - registration,CDDHRF - gypsum wallboard - registration,CDDHRF - uncontaminated unadulterated wood - registration,CDDHRF - uncontaminated soil sand gravel rock - registration,CDDHRF - restricted or limited use fill - registration*;

New York State Department of Environmental Conservation Division of Materials Management Solid Waste Management Facilities

NYS DEC **REGION 1**

County: **Nassau**

A.I.I. Allen Industries Inc (Oceanside Yard)	**[30W49R]**	NYUTM East: 613838	NYUTM North: 4497736
ACTIVITY DESCRIPTION:	C&D processing - registration		
OWNER TYPE:	Private	360 PERMIT NUMBER:	30W49R
REGULATORY STATUS:	Registration	PERMIT ISSUED:	12/06/2010
		PERMIT EXPIRES:	---
OWNER:	Hampton Property Management	CONTACT:	William Allen
ADDRESS: (*Mailing*):	53 Hill Road Farmingdale, NY 11735	ADDRESS: (*Location*):	3467 Hampton Road Oceanside, NY 11572
PHONE:	(516)805-0146	PHONE:	(516)805-0146
WASTE TYPE:	Concrete, Asphalt, Soil (Clean), Brick, Rock	Date of Last Inspection:	

Con-Strux LLC (Westbury)	**[30W18R]**	NYUTM East: 620294	NYUTM North: 4512697
ACTIVITY DESCRIPTION:	C&D processing - registration		
OWNER TYPE:	Private	360 PERMIT NUMBER:	30W18R
REGULATORY STATUS:	Registration	PERMIT ISSUED:	11/19/1999
		PERMIT EXPIRES:	---
OWNER:	Con-Strux LLC	CONTACT:	Marc Bretz
ADDRESS: (*Mailing*):	702 Grand Blvd Westbury, NY 11590	ADDRESS: (*Location*):	702 Grand Boulevard Westbury, NY 11590
PHONE:	(631)249-1872	PHONE:	(516)333-3133
WASTE TYPE:	Concrete, Asphalt, Brick, Soil (Clean), Rock	Date of Last Inspection:	08/20/2021

Dejana Industries Inc	**[30W21R]**	NYUTM East: 608921	NYUTM North: 4521991
ACTIVITY DESCRIPTION:	C&D processing - registration		
OWNER TYPE:	Private	360 PERMIT NUMBER:	30W21R
REGULATORY STATUS:	Registration	PERMIT ISSUED:	10/10/2000
		PERMIT EXPIRES:	---
OWNER:	Dejana Industries Inc	CONTACT:	Robert Velocci
ADDRESS:	12 Manorhaven Blvd	ADDRESS:	12 Manorhaven Blvd
(*Mailing*):	Port Washington, NY 11050	(*Location*):	Port Washington, NY 11050
PHONE:	(516)944-3100	PHONE:	(516)944-3100
WASTE TYPE:	Commingled Containers, Commingled Paper	Date of Last Inspection:	03/28/2017

Dockside Transport Corp.	**[30C20160]**	NYUTM East: 614009	NYUTM North: 4497142
ACTIVITY DESCRIPTION:	CDDHRF - asphalt pavement and millings - registration		
OWNER TYPE:	Private	360 PERMIT NUMBER:	0160
REGULATORY STATUS:	Registration	PERMIT ISSUED:	09/20/2022
		PERMIT EXPIRES:	09/19/2027
OWNER:	Dockside Transport Corp.	CONTACT:	
ADDRESS:	4 Hampton Road	ADDRESS:	4 Hampton Road
(*Mailing*):	Oceanside, NY 11572	(*Location*):	Oceanside, NY 11572
PHONE:	(917)763-5392	PHONE:	
WASTE TYPE:	Asphalt Millings	Date of Last Inspection:	

Dockside Transport Corp.	**[30C60160]**	NYUTM East: 614009	NYUTM North: 4497142
ACTIVITY DESCRIPTION:	CDDHRF - uncontaminated soil sand gravel rock - registration		
OWNER TYPE:	Private	360 PERMIT NUMBER:	0160
REGULATORY STATUS:		PERMIT ISSUED:	09/20/2022
		PERMIT EXPIRES:	09/19/2027
OWNER:	Dockside Transport Corp.	CONTACT:	
ADDRESS:	4 Hampton Road	ADDRESS:	4 Hampton Road
(*Mailing*):	Oceanside, NY 11572	(*Location*):	Oceanside, NY 11572
PHONE:	(917)763-5392	PHONE:	
WASTE TYPE:	Rock, Soil (Clean), Gravel, Sand	Date of Last Inspection:	

Dockside Transport Corp.	**[30C10160]**	NYUTM East: 614009	NYUTM North: 4497142
ACTIVITY DESCRIPTION:	CDDHRF - concrete rock brick - registration		
OWNER TYPE:	Private	360 PERMIT NUMBER:	0160
REGULATORY STATUS:	Registration	PERMIT ISSUED:	09/20/2022
		PERMIT EXPIRES:	09/19/2027
OWNER:	Dockside Transport Corp.	CONTACT:	
ADDRESS:	4 Hampton Road	ADDRESS:	4 Hampton Road
(*Mailing*):	Oceanside, NY 11572	(*Location*):	Oceanside, NY 11572
PHONE:	(917)763-5392	PHONE:	
WASTE TYPE:	Concrete, Brick, Rock	Date of Last Inspection:	

Earth Tech Recycling Inc.	**[30C60155]**	NYUTM East: 613504	NYUTM North: 4499290
ACTIVITY DESCRIPTION:	CDDHRF - uncontaminated soil sand gravel rock - registration		
OWNER TYPE:	Private	360 PERMIT NUMBER:	300155
REGULATORY STATUS:	Registration	PERMIT ISSUED:	04/15/2022
		PERMIT EXPIRES:	04/14/2027
OWNER:	Earth Tech Recycling Inc.	CONTACT:	
ADDRESS:	P.O. Box 309	ADDRESS:	495 Wood Street
(*Mailing*):	West Hempstead, NY 11552	(*Location*):	Oceanside, NY 11552
PHONE:	(516)695-4045	PHONE:	(516)695-4045
WASTE TYPE:	Soil (Clean), Sand, Rock, Gravel	Date of Last Inspection:	

Earth Tech Recycling Inc.	**[30C10155]**	NYUTM East: 613504	NYUTM North: 4499290
ACTIVITY DESCRIPTION:	CDDHRF - concrete rock brick - registration		
OWNER TYPE:	Private	360 PERMIT NUMBER:	300155
REGULATORY STATUS:	Registration	PERMIT ISSUED:	04/15/2022
		PERMIT EXPIRES:	04/14/2027
OWNER:	Earth Tech Recycling Inc.	CONTACT:	
ADDRESS:	P.O. Box 309	ADDRESS:	495 Wood Street
(*Mailing*):	West Hempstead, NY 11552	(*Location*):	Oceanside, NY 11552
PHONE:	(516)695-4045	PHONE:	(516)695-4045
WASTE TYPE:	Concrete, Rock, Brick	Date of Last Inspection:	

Eversharp Recycling Inc	**[30W47R]**	NYUTM East: 614932	NYUTM North: 4524181
ACTIVITY DESCRIPTION:	C&D processing - registration		
OWNER TYPE:	Private	360 PERMIT NUMBER:	30W47R
REGULATORY STATUS:	Registration	PERMIT ISSUED:	06/28/2010
		PERMIT EXPIRES:	---
OWNER:	Barbara Piliero	CONTACT:	Barbara Piliero
ADDRESS:	PO Box 481	ADDRESS:	10A Morris Ave
(*Mailing*):	Glen Head, NY 11545	(*Location*):	Glen Cove, NY 11542
PHONE:	(516)903-0406	PHONE:	(516)903-0406
WASTE TYPE:	Wood (Brush/ Branches/ Trees/ Stumps), Concrete, Soil (Clean)	Date of Last Inspection:	05/26/2023

Frank Robustello & Son Inc	**[30W30R]**	NYUTM East: 615978	NYUTM North: 4502653
ACTIVITY DESCRIPTION:	C&D processing - registration		
OWNER TYPE:	Private	360 PERMIT NUMBER:	30W30R
REGULATORY STATUS:	Registration	PERMIT ISSUED:	11/03/2003
		PERMIT EXPIRES:	---
OWNER:	Robust Realty Corp.	CONTACT:	Frank Robustello
ADDRESS:	134 Hamilton Road	ADDRESS:	380 North Long Beach Road
(*Mailing*):	Rockville Centre, NY 11570	(*Location*):	Rockville Centre, NY 11570
PHONE:	(516)790-6308	PHONE:	(516)766-3500
WASTE TYPE:	Concrete	Date of Last Inspection:	

Inwood Material Terminal (IMT-Sheridan)	**[30W39R]**	NYUTM East: 605441	NYUTM North: 4496384
ACTIVITY DESCRIPTION:	C&D processing - registration		
OWNER TYPE:	Private	360 PERMIT NUMBER:	30W39R
REGULATORY STATUS:	Registration	PERMIT ISSUED:	02/06/2015
		PERMIT EXPIRES:	---
OWNER:	William Haugland	CONTACT:	Timothy Kenney
ADDRESS:	12510 Seminole Beach Road	ADDRESS:	1 Sheridan Boulevard
(*Mailing*):	North Palm Beach, FL 33408	(*Location*):	Inwood, NY 11096
PHONE:	(516)336-6720	PHONE:	(516)371-9700
WASTE TYPE:	Rock, Brick, Concrete, Asphalt, Soil (Clean)	Date of Last Inspection:	10/12/2016

Inwood Material Terminal LLC (IMT-Oceanside)	**[30C10167]**	NYUTM East: 449743	NYUTM North: 614172
ACTIVITY DESCRIPTION:	CDDHRF - concrete rock brick - registration		
OWNER TYPE:	Private	360 PERMIT NUMBER:	0167
REGULATORY STATUS:	Registration	PERMIT ISSUED:	08/14/2023
		PERMIT EXPIRES:	08/08/2028
OWNER:	2128 Grove LLC	CONTACT:	
ADDRESS: (*Mailing*):	5000 Long Beach Road Island Park, NY 11558	ADDRESS: (*Location*):	4001 Daly Boulevard Oceanside, NY 11572
PHONE:	(516)351-7629	PHONE:	
WASTE TYPE:	Brick, Rock, Concrete	Date of Last Inspection:	

Date: 08/15/2023

Status: *Active*; Region: *1,2,3,4,5,6,7,8,9*; Activity type(s): *C&D processing - registration,CDDHRF - concrete rock brick - registration,CDDHRF - asphalt pavement and millings - registration,CDDHRF - asphalt roofing shingles - registration,CDDHRF - gypsum wallboard - registration,CDDHRF - uncontaminated unadulterated wood - registration,CDDHRF - uncontaminated soil sand gravel rock - registration,CDDHRF - restricted or limited use fill - registration*;

Inwood Material Terminal LLC (IMT-Oceanside)	**[30C20167]**	NYUTM East: 449743	NYUTM North: 614172
ACTIVITY DESCRIPTION:	CDDHRF - asphalt pavement and millings - registration		
OWNER TYPE:	Private	360 PERMIT NUMBER:	0167
REGULATORY STATUS:	Registration	PERMIT ISSUED:	08/14/2023
		PERMIT EXPIRES:	08/08/2028
OWNER:	2128 Grove LLC	CONTACT:	
ADDRESS: (*Mailing*):	5000 Long Beach Road Island Park, NY 11558	ADDRESS: (*Location*):	4001 Daly Boulevard Oceanside, NY 11572
PHONE:	(516)351-7629	PHONE:	
WASTE TYPE:	Asphalt Pavement, Asphalt Millings	Date of Last Inspection:	

Inwood Material Terminal LLC (IMT-Oceanside)	**[30C60167]**	NYUTM East: 449743	NYUTM North: 614172
ACTIVITY DESCRIPTION:	CDDHRF - uncontaminated soil sand gravel rock - registration		
OWNER TYPE:	Private	360 PERMIT NUMBER:	0167
REGULATORY STATUS:	Registration	PERMIT ISSUED:	08/14/2023
		PERMIT EXPIRES:	08/08/2028
OWNER:	2128 Grove LLC	CONTACT:	
ADDRESS: (*Mailing*):	5000 Long Beach Road Island Park, NY 11558	ADDRESS: (*Location*):	4001 Daly Boulevard Oceanside, NY 11572
PHONE:	(516)351-7629	PHONE:	
WASTE TYPE:	Soil (Clean), Sand, Rock, Gravel	Date of Last Inspection:	

IROC Industries	**[30W44R]**	NYUTM East: 613403	NYUTM North: 4499290
ACTIVITY DESCRIPTION:	C&D processing - registration		
OWNER TYPE:	Private	360 PERMIT NUMBER:	30W44R
REGULATORY STATUS:	Registration	PERMIT ISSUED:	11/20/2008
		PERMIT EXPIRES:	---
OWNER:	Michael A. Loguidice	CONTACT:	Michael A. Loguidice
ADDRESS: (*Mailing*):	240 Sunset Avenue Island Park, NY 11558	ADDRESS: (*Location*):	55 New Street Oceanside, NY 11572
PHONE:	(516)322-2887	PHONE:	(516)432-4281
WASTE TYPE:	Concrete, Rock, Asphalt, Brick, Soil (Clean)	Date of Last Inspection:	04/27/2023

Island Rock & Dirt Corp.	**[30C10153]**	NYUTM East: 736514	NYUTM North: 4068757
ACTIVITY DESCRIPTION:	CDDHRF - concrete rock brick - registration		
OWNER TYPE:	Private	360 PERMIT NUMBER:	300153
REGULATORY STATUS:	Registration	PERMIT ISSUED:	04/16/2022
		PERMIT EXPIRES:	04/15/2027
OWNER:	Michael Pasquaretto	CONTACT:	
ADDRESS: (*Mailing*):	1100 Lydia Drive Franklin Square , NY 11010	ADDRESS: (*Location*):	631 Woodfield Road West Hempstead, NY 11552
PHONE:	(516)644-9046	PHONE:	(516)644-9046
WASTE TYPE:	Concrete, Brick	Date of Last Inspection:	05/31/2023

Island Rock & Dirt Corp.	**[30C60153]**	NYUTM East: 736514	NYUTM North: 4068757
ACTIVITY DESCRIPTION:	CDDHRF - uncontaminated soil sand gravel rock - registration		
OWNER TYPE:	Private	360 PERMIT NUMBER:	300153
REGULATORY STATUS:	Registration	PERMIT ISSUED:	04/16/2022
		PERMIT EXPIRES:	04/15/2027
OWNER:	Michael Pasquaretto	CONTACT:	
ADDRESS: (*Mailing*):	1100 Lydia Drive Franklin Square , NY 11010	ADDRESS: (*Location*):	631 Woodfield Road West Hempstead, NY 11552
PHONE:	(516)644-9046	PHONE:	(516)644-9046
WASTE TYPE:	Soil (Clean)	Date of Last Inspection:	05/31/2023

Long Beach Recycling Transfer Station	**[30C10112]**	NYUTM East: 733933	NYUTM North: 403535
ACTIVITY DESCRIPTION:	CDDHRF - concrete rock brick - registration		
OWNER TYPE:	Municipal	360 PERMIT NUMBER:	30CP0102
REGULATORY STATUS:		PERMIT ISSUED:	---
		PERMIT EXPIRES:	---
OWNER:	City of Long Beach	CONTACT:	Joseph Febrizio
ADDRESS:	One West Chester Street	ADDRESS:	One City Hall
(*Mailing*):	Long Beach, NY 11561	(*Location*):	Long Beach, NY 11561
PHONE:	(516)431-1000	PHONE:	(516)431-1000
WASTE TYPE:	Rock, Concrete, Brick, Asphalt Millings	Date of Last Inspection:	06/21/2023

Long Island Electric Utility Servco LLC	**[30W27R]**	NYUTM East: 625600	NYUTM North: 4513600
ACTIVITY DESCRIPTION:	C&D processing - registration		
OWNER TYPE:	Private	360 PERMIT NUMBER:	128240017102001
REGULATORY STATUS:	Registration	PERMIT ISSUED:	04/19/2010
		PERMIT EXPIRES:	---
OWNER:	National Grid	CONTACT:	Brandon Leake
ADDRESS:	175 East Old Country Road	ADDRESS:	175 East Old Country Road
(*Mailing*):	Hicksville, NY 11801	(*Location*):	Hicksville, NY 11801
PHONE:	(516)545-2553	PHONE:	(516)391-6133
WASTE TYPE:	Non-petroleum Contaminated Soil	Date of Last Inspection:	11/14/2022

Nassau Ready Mix Corp (Glen Cove)	**[30W24R]**	NYUTM East: 614878	NYUTM North: 4524291
ACTIVITY DESCRIPTION:	C&D processing - registration		
OWNER TYPE:	Private	360 PERMIT NUMBER:	30W24R
REGULATORY STATUS:	Registration	PERMIT ISSUED:	05/08/2003
		PERMIT EXPIRES:	---
OWNER:	William Haugland	CONTACT:	Timothy Kelly
ADDRESS:	12510 Seminole Beach Road	ADDRESS:	47 Herb Hill road
(*Mailing*):	North Palm Beach, FL 33408	(*Location*):	Glen Cove, NY 11542
PHONE:	(516)336-6720	PHONE:	(516)671-1842
WASTE TYPE:	Concrete, Asphalt, Soil (Clean), Rock, Brick	Date of Last Inspection:	11/29/2021

Rason Asphalt - Glen Cove	**[30W03R]**	NYUTM East: 614770	NYUTM North: 4524062
ACTIVITY DESCRIPTION:	C&D processing - registration		
OWNER TYPE:	Private	360 PERMIT NUMBER:	30W03R
REGULATORY STATUS:	Registration	PERMIT ISSUED:	04/19/1995
		PERMIT EXPIRES:	---
OWNER:	Nassau Asphalt Supply Corp	CONTACT:	James Haney
ADDRESS:	PO Box 530	ADDRESS:	44 Morris Ave
(*Mailing*):	Old Bethpage, NY 11804	(*Location*):	Glen Cove, NY 11542
PHONE:	(631)293-6210	PHONE:	(516)671-1500
WASTE TYPE:	Asphalt, Concrete	Date of Last Inspection:	11/29/2021

Rason Asphalt - North Lawrence	**[30W04R]**	NYUTM East: 606212	NYUTM North: 4498439
ACTIVITY DESCRIPTION:	C&D processing - registration		
OWNER TYPE:	Private	360 PERMIT NUMBER:	30W04R
REGULATORY STATUS:	Registration	PERMIT ISSUED:	04/19/1995
		PERMIT EXPIRES:	---
OWNER:	Nassau Asphalt Supply Corp	CONTACT:	James Haney
ADDRESS:	PO Box 530	ADDRESS:	4 Johnson Road
(*Mailing*):	Old Bethpage, NY 11804	(*Location*):	North Lawrence, NY 11559
PHONE:	(516)293-6210	PHONE:	(516)239-7880
WASTE TYPE:	Asphalt	Date of Last Inspection:	

Rock Crush Recycling LLC	**[30W48R]**	NYUTM East: 620845	NYUTM North: 4512544
ACTIVITY DESCRIPTION:	C&D processing - registration		
OWNER TYPE:	Private	360 PERMIT NUMBER:	30W48R
REGULATORY STATUS:	Registration	PERMIT ISSUED:	---
		PERMIT EXPIRES:	---
OWNER:	Christopher Stasi	CONTACT:	
ADDRESS:	7 Frances Drive	ADDRESS:	478 Grand Blvd
(*Mailing*):	Muttontown, NY 11791	(*Location*):	Westbury, NY 11590
PHONE:	(516)334-7625	PHONE:	(516)334-7625
WASTE TYPE:	Concrete, Asphalt, Brick, Soil (Clean)	Date of Last Inspection:	06/16/2023

Seville Central Mix	**[30W54R]**	NYUTM East: 630787	NYUTM North: 4512441
ACTIVITY DESCRIPTION:	C&D processing - registration		
OWNER TYPE:	Private	360 PERMIT NUMBER:	30W54R
REGULATORY STATUS:	Registration	PERMIT ISSUED:	08/29/2012
		PERMIT EXPIRES:	---
OWNER:	Seville Central Mix Corp.	CONTACT:	Peter Buck
ADDRESS:	157 Albany Avenue	ADDRESS:	635 Round Swamp Road
(*Mailing*):	Freeport, NY 11520	(*Location*):	Bethpage, NY 11714
PHONE:	(516)293-1801	PHONE:	(516)293-4801
WASTE TYPE:	Concrete	Date of Last Inspection:	04/17/2023

South Island Industries	**[30W15R]**	NYUTM East: 606273	NYUTM North: 4498313
ACTIVITY DESCRIPTION:	C&D processing - registration		
OWNER TYPE:	Private	360 PERMIT NUMBER:	30W15R
REGULATORY STATUS:	Registration	PERMIT ISSUED:	12/16/1998
		PERMIT EXPIRES:	---
OWNER:	Bill Haughland	CONTACT:	Tim Kenney
ADDRESS:	11 Commercial Street	ADDRESS:	2 Rason Rd
(*Mailing*):	Plainview, NY 11803	(*Location*):	Inwood, NY 11096
PHONE:	(516)336-6720	PHONE:	(516)371-1842
WASTE TYPE:	Concrete, Soil (Clean), Rock	Date of Last Inspection:	

Stasi Brothers Asphalt Corp	**[30W43R]**	NYUTM East: 619551	NYUTM North: 4512649
ACTIVITY DESCRIPTION:	C&D processing - registration		
OWNER TYPE:	Private	360 PERMIT NUMBER:	30W43R
REGULATORY STATUS:	Registration	PERMIT ISSUED:	03/13/2008
		PERMIT EXPIRES:	---
OWNER:	Alison Pellegrino	CONTACT:	Christopher Stasi
ADDRESS:	435 Maple Avenue	ADDRESS:	422 Maple Ave
(*Mailing*):	Westbury, NY 11590	(*Location*):	Westbury, NY 11590
PHONE:	(516)334-1229	PHONE:	(516)334-1229
WASTE TYPE:	Rock, Concrete, Sand, Soil (Clean)	Date of Last Inspection:	02/02/2022

T&D Associates	**[30W31R]**	NYUTM East: 613974	NYUTM North: 4498550
ACTIVITY DESCRIPTION:	C&D processing - registration		
OWNER TYPE:	Private	360 PERMIT NUMBER:	30W31R
REGULATORY STATUS:	Registration	PERMIT ISSUED:	05/07/2004
		PERMIT EXPIRES:	---
OWNER:	T&D Associates Ltd	CONTACT:	Thomas Fantozzi
ADDRESS:	4 Petit Place	ADDRESS:	Notre Dame Drive
(*Mailing*):	Island Park, NY 11558	(*Location*):	Oceanside, NY 11572
PHONE:	(516)889-4714	PHONE:	(516)889-4714
WASTE TYPE:	Soil (Clean), Concrete, Asphalt, Wood (Clean), Rock, Brick, Construction & Demolition Debris	Date of Last Inspection:	

Truckin' Construction Corp.	**[30C10138]**	NYUTM East: 613941	NYUTM North: 4521119
ACTIVITY DESCRIPTION:	CDDHRF - concrete rock brick - registration		
OWNER TYPE:	Private	360 PERMIT NUMBER:	30W51R
REGULATORY STATUS:	Registration	PERMIT ISSUED:	02/23/2021
		PERMIT EXPIRES:	02/22/2026
OWNER:	David & JoAnn Johansen	CONTACT:	Joann Johansen
ADDRESS:	59 Ryefield Road	ADDRESS:	450 Shore Road
(*Mailing*):	Locust Valey, NY 11560	(*Location*):	Glenwood Landing, NY 11547
PHONE:	(516)674-3943	PHONE:	(516)674-3943
WASTE TYPE:	Concrete, Brick	Date of Last Inspection:	05/31/2023

Truckin' Construction Corp.	**[30C60138]**	NYUTM East: 613941	NYUTM North: 4521119
ACTIVITY DESCRIPTION:	CDDHRF - uncontaminated soil sand gravel rock - registration		
OWNER TYPE:	Private	360 PERMIT NUMBER:	30W51R
REGULATORY STATUS:	Registration	PERMIT ISSUED:	02/23/2021
		PERMIT EXPIRES:	02/22/2026
OWNER:	David & JoAnn Johansen	CONTACT:	Joann Johansen
ADDRESS:	59 Ryefield Road	ADDRESS:	450 Shore Road
(*Mailing*):	Locust Valey, NY 11560	(*Location*):	Glenwood Landing, NY 11547
PHONE:	(516)674-3943	PHONE:	(516)674-3943
WASTE TYPE:	Soil (Clean), Sand, Rock, Gravel	Date of Last Inspection:	05/31/2023

20 Arthur Avenue Associates LLC	**[52W69R]**	NYUTM East: 674862	NYUTM North: 4515972
ACTIVITY DESCRIPTION:	C&D processing - registration		
OWNER TYPE:	Private	360 PERMIT NUMBER:	52W69R
REGULATORY STATUS:	Registration	PERMIT ISSUED:	01/23/2015
		PERMIT EXPIRES:	---
OWNER:	20 Arthur Avenue Associates	CONTACT:	Michael Gulino
ADDRESS:	1775 Route 25	ADDRESS:	20 Arthur Avenue
(*Mailing*):	Ridge, NY 11761	(*Location*):	Brookhaven, NY 11719
PHONE:	(631)924-0644	PHONE:	(631)924-0644
WASTE TYPE:	Asphalt, Concrete, Soil (Clean), Rock, Brick, Wood (Brush/ Branches/ Trees/ Stumps)	Date of Last Inspection:	07/07/2023

A & R Materials Inc.	**[52C60289]**	NYUTM East: 670612	NYUTM North: 4523290
ACTIVITY DESCRIPTION:	CDDHRF - uncontaminated soil sand gravel rock - registration		
OWNER TYPE:	Private	360 PERMIT NUMBER:	520289
REGULATORY STATUS:	Registration	PERMIT ISSUED:	10/20/2020
		PERMIT EXPIRES:	10/20/2025
OWNER:	Robert Bergold	CONTACT:	
ADDRESS:	3308 NY - 112	ADDRESS:	North Dunton Avenue
(*Mailing*):	Medford, NY 11763	(*Location*):	Medford, NY 11763
PHONE:	(631)585-5736	PHONE:	(516)903-7776
WASTE TYPE:	Soil (Clean), Rock, Sand, Gravel	Date of Last Inspection:	04/07/2023

All Island Mason Supply Inc	**[52W144R]**	NYUTM East: 644378	NYUTM North: 4526368
ACTIVITY DESCRIPTION:	C&D processing - registration		
OWNER TYPE:	Private	360 PERMIT NUMBER:	147340019500001
REGULATORY STATUS:	Registration	PERMIT ISSUED:	10/28/2008
		PERMIT EXPIRES:	---
OWNER:	Michael Nasti	CONTACT:	Michael Nasti
ADDRESS:	180 Townline Road	ADDRESS:	180 Townline Road
(*Mailing*):	Kings Park, NY 11754	(*Location*):	Kings Park, NY 11754
PHONE:	(516)807-8771	PHONE:	(631)807-8771
WASTE TYPE:	Brick, Soil (Clean), Concrete, Rock	Date of Last Inspection:	05/09/2023

---

wallboard - registration,CDDHRF - uncontaminated unadulterated wood - registration,CDDHRF - uncontaminated soil sand gravel rock - registration,CDDHRF - restricted or limited use fill - registration;

Babylon Village Ralph Ave Highway Yard	**[52W91]**	NYUTM East: 641128	NYUTM North: 4506729
ACTIVITY DESCRIPTION:	C&D processing - registration		
OWNER TYPE:	Municipal	360 PERMIT NUMBER:	52W91R
REGULATORY STATUS:	Registration	PERMIT ISSUED:	12/29/1999
		PERMIT EXPIRES:	---
OWNER:	Village of Babylon	CONTACT:	Skip Gardner
ADDRESS:	153 West Main Street	ADDRESS:	1 Ralph Avenue
(*Mailing*):	Babylon, NY 11702	(*Location*):	Babylon, NY 11702
PHONE:	(631)669-4878	PHONE:	(631)669-4878
WASTE TYPE:	Asphalt, Concrete	Date of Last Inspection:	

Bedrock Materials LLC	**[52C60374]**	NYUTM East: 637739	NYUTM North: 4525310
ACTIVITY DESCRIPTION:	CDDHRF - uncontaminated soil sand gravel rock - registration		
OWNER TYPE:	Private	360 PERMIT NUMBER:	52W101R
REGULATORY STATUS:	Registration	PERMIT ISSUED:	03/15/2022
		PERMIT EXPIRES:	03/15/2027
OWNER:	Mario Pulvirenti	CONTACT:	Mario Pulvirenti
ADDRESS:	2298 New York Avenue	ADDRESS:	83B Broadway
(*Mailing*):	Huntington, NY 11746	(*Location*):	Greenlawn, NY 11740
PHONE:	(516)805-2436	PHONE:	(631)757-5511
WASTE TYPE:	Soil (Clean), Sand, Rock, Gravel	Date of Last Inspection:	05/18/2023

Bedrock Materials LLC	**[52C10374]**	NYUTM East: 637739	NYUTM North: 4525310
ACTIVITY DESCRIPTION:	CDDHRF - concrete rock brick - registration		
OWNER TYPE:	Private	360 PERMIT NUMBER:	52W101R
REGULATORY STATUS:	Registration	PERMIT ISSUED:	03/15/2022
		PERMIT EXPIRES:	03/15/2027
OWNER:	Mario Pulvirenti	CONTACT:	Mario Pulvirenti
ADDRESS:	2298 New York Avenue	ADDRESS:	83B Broadway
(*Mailing*):	Huntington, NY 11746	(*Location*):	Greenlawn, NY 11740
PHONE:	(516)805-2436	PHONE:	(631)757-5511
WASTE TYPE:	Concrete	Date of Last Inspection:	05/18/2023

Belli Contracting Company Inc	**[52W81R]**	NYUTM East: 644896	NYUTM North: 4518213
ACTIVITY DESCRIPTION:	C&D processing - registration		
OWNER TYPE:	Private	360 PERMIT NUMBER:	52W81R
REGULATORY STATUS:	Registration	PERMIT ISSUED:	04/14/1999
		PERMIT EXPIRES:	---
OWNER:	Angelo Belli	CONTACT:	Richard Belli
ADDRESS: (*Mailing*):	885 Crooked Hill Road W. Brentwood, NY 11717	ADDRESS: (*Location*):	885 Crooked Hill Road Brentwood, NY 11717
PHONE:	(631)667-7021	PHONE:	(631)273-3121
WASTE TYPE:	Asphalt, Concrete, Soil (Clean), Wood (Brush/ Branches/ Trees/ Stumps), Wood (Unadulterated), Brick, Rock, Sand, Metals (Ferrous), Metals (Non-Ferrous)	Date of Last Inspection:	08/09/2019

Bistrian Materials, Inc. - Flanders	**[52C60330]**	NYUTM East: 700029	NYUTM North: 4530810
ACTIVITY DESCRIPTION:	CDDHRF - uncontaminated soil sand gravel rock - registration		
OWNER TYPE:	Private	360 PERMIT NUMBER:	52W103R
REGULATORY STATUS:		PERMIT ISSUED:	02/17/2021
		PERMIT EXPIRES:	02/16/2026
OWNER:	Bistrian Materials, Inc.	CONTACT:	Patrick Bistrian III
ADDRESS: (*Mailing*):	175 Springs Fireplace Road East Hampton, NY 11937	ADDRESS: (*Location*):	1021 Flanders Road Flanders, NY 11901
PHONE:	(631)324-7950	PHONE:	(631)324-7950
WASTE TYPE:	Soil (Clean), Sand, Gravel, Rock	Date of Last Inspection:	12/02/2020

Bistrian Materials, Inc. - Flanders	**[52C10330]**	NYUTM East: 700029	NYUTM North: 4530810
ACTIVITY DESCRIPTION:	CDDHRF - concrete rock brick - registration		
OWNER TYPE:	Private	360 PERMIT NUMBER:	52W103R
REGULATORY STATUS:	Registration	PERMIT ISSUED:	02/17/2021
		PERMIT EXPIRES:	02/16/2026
OWNER:	Bistrian Materials, Inc.	CONTACT:	Patrick Bistrian III
ADDRESS:	175 Springs Fireplace Road	ADDRESS:	1021 Flanders Road
(*Mailing*):	East Hampton, NY 11937	(*Location*):	Flanders, NY 11901
PHONE:	(631)324-7950	PHONE:	(631)324-7950
WASTE TYPE:	Concrete, Brick, Rock	Date of Last Inspection:	12/02/2020

Bistrian Materials, Inc. - Montauk	**[52C10336]**	NYUTM East: 755466	NYUTM North: 4547856
ACTIVITY DESCRIPTION:	CDDHRF - concrete rock brick - registration		
OWNER TYPE:	Private	360 PERMIT NUMBER:	52W129R
REGULATORY STATUS:	Registration	PERMIT ISSUED:	02/17/2021
		PERMIT EXPIRES:	02/16/2026
OWNER:	Bistrian Materials Inc	CONTACT:	Patrick Bistrian, III
ADDRESS:	175 Spring-Fireplace Road	ADDRESS:	86 Industrial Road
(*Mailing*):	East Hampton, NY 11937	(*Location*):	Montauk, NY 11954
PHONE:	(631)324-7950	PHONE:	(631)324-7950
WASTE TYPE:	Concrete, Rock, Brick	Date of Last Inspection:	

Bistrian Materials, Inc. - Montauk	**[52C60336]**	NYUTM East: 755466	NYUTM North: 4547856
ACTIVITY DESCRIPTION:	CDDHRF - uncontaminated soil sand gravel rock - registration		
OWNER TYPE:	Private	360 PERMIT NUMBER:	52W129R
REGULATORY STATUS:	Registration	PERMIT ISSUED:	02/17/2021
		PERMIT EXPIRES:	02/16/2026
OWNER:	Bistrian Materials Inc	CONTACT:	Patrick Bistrian, III
ADDRESS:	175 Spring-Fireplace Road	ADDRESS:	86 Industrial Road
(*Mailing*):	East Hampton, NY 11937	(*Location*):	Montauk, NY 11954
PHONE:	(631)324-7950	PHONE:	(631)324-7950
WASTE TYPE:	Soil (Clean), Gravel, Sand, Rock	Date of Last Inspection:	

Bistrian Materials, Inc. d/b/a Calverton Materials	**[52CP0390]**	NYUTM East: 688610	NYUTM North: 4533439
ACTIVITY DESCRIPTION:	C&D processing - registration		
OWNER TYPE:	Private	360 PERMIT NUMBER:	52W77R
REGULATORY STATUS:	Registration	PERMIT ISSUED:	11/16/2022
		PERMIT EXPIRES:	05/04/2023
OWNER:	Bistrian Materials, Inc.	CONTACT:	Patrick Bistrian III
ADDRESS:	3968 Middle Country Road	ADDRESS:	3968 Middle Country Road
(*Mailing*):	Calverton, NY 11933	(*Location*):	Calverton, NY 11933
PHONE:	(631)324-7950	PHONE:	(631)369-1265
WASTE TYPE:	Asphalt, Brick, Asphalt Millings, Asphalt Pavement, CARB (concrete, asphalt, rock, brick), Concrete, Sand, Gravel, Rock, Soil (Clean), Mulch	Date of Last Inspection:	08/08/2023

Bodkin Excavating Inc	**[52W155R]**	NYUTM East: 674039	NYUTM North: 4515973
ACTIVITY DESCRIPTION:	C&D processing - registration		
OWNER TYPE:	Private	360 PERMIT NUMBER:	52W155R
REGULATORY STATUS:	Registration	PERMIT ISSUED:	04/30/2010
		PERMIT EXPIRES:	---
OWNER:	Richard Bodkin	CONTACT:	
ADDRESS:	P O Box 624	ADDRESS:	1795 Montauk Hwy
(*Mailing*):	Patchogue, NY 11772	(*Location*):	Bellport, NY 11713
PHONE:	(631)286-2251	PHONE:	(631)286-2251
WASTE TYPE:	Concrete, Asphalt Pavement	Date of Last Inspection:	01/22/2019

Brookhaven Waste Management Facility	**[52C10226]**	NYUTM East: 675100	NYUTM North: 4518600
ACTIVITY DESCRIPTION:	CDDHRF - concrete rock brick - registration		
OWNER TYPE:	Municipal	360 PERMIT NUMBER:	147220076100002
REGULATORY STATUS:	Registration	PERMIT ISSUED:	01/28/2020
		PERMIT EXPIRES:	01/27/2025
OWNER:	Town of Brookhaven	CONTACT:	Christine Fetten
ADDRESS:	One Independence Hill	ADDRESS:	350 Horseblock Road
(*Mailing*):	Farmingville, NY 11738	(*Location*):	Yaphank, NY 11719
PHONE:	(631)451-6212	PHONE:	(631)286-8551
WASTE TYPE:	Concrete	Date of Last Inspection:	06/30/2023

Cardo Site Development Storage Yard	**[52C60272]**	NYUTM East: 701806	NYUTM North: 4523409
ACTIVITY DESCRIPTION:	CDDHRF - uncontaminated soil sand gravel rock - registration		
OWNER TYPE:	Private	360 PERMIT NUMBER:	52C10266
REGULATORY STATUS:	Registration	PERMIT ISSUED:	05/22/2019
		PERMIT EXPIRES:	05/21/2024
OWNER:	36-38 OCR LLC	CONTACT:	Randy Cardo
ADDRESS:	PO Box 506	ADDRESS:	36 & 38 Old Country Road
(*Mailing*):	Quogue, NY 11959	(*Location*):	Quogue, NY 11959
PHONE:	(631)653-4377	PHONE:	(631)653-4377
WASTE TYPE:	Gravel, Soil (Clean), Sand	Date of Last Inspection:	07/28/2023

Cardo Site Development Storage Yard	**[52C10272]**	NYUTM East: 701806	NYUTM North: 4523409
ACTIVITY DESCRIPTION:	CDDHRF - concrete rock brick - registration		
OWNER TYPE:	Private	360 PERMIT NUMBER:	52C10266
REGULATORY STATUS:	Registration	PERMIT ISSUED:	05/22/2019
		PERMIT EXPIRES:	05/21/2024
OWNER:	36-38 OCR LLC	CONTACT:	Randy Cardo
ADDRESS:	PO Box 506	ADDRESS:	36 & 38 Old Country Road
(*Mailing*):	Quogue, NY 11959	(*Location*):	Quogue, NY 11959
PHONE:	(631)653-4377	PHONE:	(631)653-4377
WASTE TYPE:	Concrete, Brick, Rock	Date of Last Inspection:	07/28/2023

Cardo Site Development Storage Yard	**[52C20272]**	NYUTM East: 701806	NYUTM North: 4523409
ACTIVITY DESCRIPTION:	CDDHRF - asphalt pavement and millings - registration		
OWNER TYPE:	Private	360 PERMIT NUMBER:	52C10266
REGULATORY STATUS:	Registration	PERMIT ISSUED:	05/22/2019
		PERMIT EXPIRES:	05/21/2024
OWNER:	36-38 OCR LLC	CONTACT:	Randy Cardo
ADDRESS:	PO Box 506	ADDRESS:	36 & 38 Old Country Road
(*Mailing*):	Quogue, NY 11959	(*Location*):	Quogue, NY 11959
PHONE:	(631)653-4377	PHONE:	(631)653-4377
WASTE TYPE:	Asphalt, Asphalt Millings	Date of Last Inspection:	07/28/2023

CB Recycling	**[52W86R]**	NYUTM East: 635666	NYUTM North: 4509953
ACTIVITY DESCRIPTION:	C&D processing - registration		
OWNER TYPE:	Private	360 PERMIT NUMBER:	52W86R
REGULATORY STATUS:	Registration	PERMIT ISSUED:	10/20/1999
		PERMIT EXPIRES:	---
OWNER:	John Cannetti	CONTACT:	John Cannetti
ADDRESS: (*Mailing*):	PO Box 1265 West Babylon, NY 11704	ADDRESS: (*Location*):	301 Edison Ave West Babylon, NY 11702
PHONE:	(631)419-1806	PHONE:	(631)419-1806
WASTE TYPE:	Concrete, Rock, Soil (Clean), Wood (Brush/ Branches/ Trees/ Stumps), Construction & Demolition Debris, Wood (Chips)	Date of Last Inspection:	

Chesterfield Associates	**[52C10378]**	NYUTM East: 699515	NYUTM North: 4522136
ACTIVITY DESCRIPTION:	CDDHRF - concrete rock brick - registration		
OWNER TYPE:	Private	360 PERMIT NUMBER:	52W14R
REGULATORY STATUS:	Registration	PERMIT ISSUED:	04/15/2022
		PERMIT EXPIRES:	04/14/2027
OWNER:	E. Davies Allan	CONTACT:	
ADDRESS: (*Mailing*):	PO Box 1229 West Hampton, NY 11978	ADDRESS: (*Location*):	56 South Country Rd. West Hampton Beach, NY 11978
PHONE:	(631)288-5100	PHONE:	(631)288-5100
WASTE TYPE:	Soil (Clean), Metal (Structural), Other - Bank Run, CARB (concrete, asphalt, rock, brick)	Date of Last Inspection:	

Chesterfield Associates	**[52C60378]**	NYUTM East: 699515	NYUTM North: 4522136
ACTIVITY DESCRIPTION:	CDDHRF - uncontaminated soil sand gravel rock - registration		
OWNER TYPE:	Private	360 PERMIT NUMBER:	52W14R
REGULATORY STATUS:	Registration	PERMIT ISSUED:	04/15/2022
		PERMIT EXPIRES:	04/14/2027
OWNER:	E. Davies Allan	CONTACT:	
ADDRESS: (*Mailing*):	PO Box 1229 West Hampton, NY 11978	ADDRESS: (*Location*):	56 South Country Rd. West Hampton Beach, NY 11978
PHONE:	(631)288-5100	PHONE:	(631)288-5100
WASTE TYPE:	Soil (Clean), Gravel, Rock	Date of Last Inspection:	

Con-strux LLC (Lindenhurst)	**[52W138R]**	NYUTM East: 639145	NYUTM North: 4506556
ACTIVITY DESCRIPTION:	C&D processing - registration		
OWNER TYPE:	Private	360 PERMIT NUMBER:	52W138R
REGULATORY STATUS:	Registration	PERMIT ISSUED:	09/02/2008
		PERMIT EXPIRES:	---
OWNER:	Con-Strux LLC	CONTACT:	Marc Bretz
ADDRESS:	702 Grand Blvd.	ADDRESS:	690 Muncy Street
(*Mailing*):	Westbury, NY 11590	(*Location*):	Lindenhurst, NY 11757
PHONE:	(516)333-3133	PHONE:	(516)333-3133
WASTE TYPE:	Brick, Rock, Concrete, Asphalt, Soil (Clean)	Date of Last Inspection:	02/17/2022

Corazzini Asphalt, Inc.	**[52C10280]**	NYUTM East: 710319	NYUTM North: 4545262
ACTIVITY DESCRIPTION:	CDDHRF - concrete rock brick - registration		
OWNER TYPE:	Private	360 PERMIT NUMBER:	52W68R
REGULATORY STATUS:	Application	PERMIT ISSUED:	07/02/2019
		PERMIT EXPIRES:	07/01/2024
OWNER:	Corazzini Realty	CONTACT:	Cheryl Corazzini
ADDRESS:	PO Box 1281,	ADDRESS:	6245 Cox Lane, P.O. Box 1281
(*Mailing*):	Cutchogue, NY 11935	(*Location*):	Cutchogue, NY 11935
PHONE:	(631)734-5600	PHONE:	(631)734-5600
WASTE TYPE:	Concrete, Rock	Date of Last Inspection:	

Corazzini Asphalt, Inc.	**[52C60280]**	NYUTM East: 710319	NYUTM North: 4545262
ACTIVITY DESCRIPTION:	CDDHRF - uncontaminated soil sand gravel rock - registration		
OWNER TYPE:	Private	360 PERMIT NUMBER:	52W68R
REGULATORY STATUS:	Application	PERMIT ISSUED:	07/02/2019
		PERMIT EXPIRES:	07/01/2024
OWNER:	Corazzini Realty	CONTACT:	Cheryl Corazzini
ADDRESS:	PO Box 1281,	ADDRESS:	6245 Cox Lane, P.O. Box 1281
(*Mailing*):	Cutchogue, NY 11935	(*Location*):	Cutchogue, NY 11935
PHONE:	(631)734-5600	PHONE:	(631)734-5600
WASTE TYPE:	Soil (Clean), Sand, Gravel	Date of Last Inspection:	

Corazzini Asphalt, Inc.	**[52C20280]**	NYUTM East: 710319	NYUTM North: 4545262
ACTIVITY DESCRIPTION:	CDDHRF - asphalt pavement and millings - registration		
OWNER TYPE:	Private	360 PERMIT NUMBER:	52W68R
REGULATORY STATUS:	Application	PERMIT ISSUED:	07/02/2019
		PERMIT EXPIRES:	07/01/2024
OWNER:	Corazzini Realty	CONTACT:	Cheryl Corazzini
ADDRESS:	PO Box 1281,	ADDRESS:	6245 Cox Lane, P.O. Box 1281
(*Mailing*):	Cutchogue, NY 11935	(*Location*):	Cutchogue, NY 11935
PHONE:	(631)734-5600	PHONE:	(631)734-5600
WASTE TYPE:	Asphalt	Date of Last Inspection:	

Cox Industries LLC Processing Facility	**[52C60354]**	NYUTM East: 111111	NYUTM North: 1111111
ACTIVITY DESCRIPTION:	CDDHRF - uncontaminated soil sand gravel rock - registration		
OWNER TYPE:	Private	360 PERMIT NUMBER:	pending
REGULATORY STATUS:		PERMIT ISSUED:	---
		PERMIT EXPIRES:	---
OWNER:	Cox Industries LLC	CONTACT:	Kevin Cox
ADDRESS:	225 Asharoken Ave	ADDRESS:	135 Old Northport Road
(*Mailing*):	Northport, NY 11768	(*Location*):	Kings Park, NY 11754
PHONE:	(631)813-9976	PHONE:	(631)813-9976
WASTE TYPE:	Rock, Soil (Clean), Sand, Gravel	Date of Last Inspection:	08/04/2023

Cox Industries LLC Processing Facility	**[52C10354]**	NYUTM East: 111111	NYUTM North: 1111111
ACTIVITY DESCRIPTION:	CDDHRF - concrete rock brick - registration		
OWNER TYPE:	Private	360 PERMIT NUMBER:	pending
REGULATORY STATUS:		PERMIT ISSUED:	---
		PERMIT EXPIRES:	---
OWNER:	Cox Industries LLC	CONTACT:	Kevin Cox
ADDRESS:	225 Asharoken Ave	ADDRESS:	135 Old Northport Road
(*Mailing*):	Northport, NY 11768	(*Location*):	Kings Park, NY 11754
PHONE:	(631)813-9976	PHONE:	(631)813-9976
WASTE TYPE:	Concrete, Brick, Rock	Date of Last Inspection:	08/04/2023

Custom Earth Recycling LLC	**[52W119R]**	NYUTM East: 643926	NYUTM North: 4513860
ACTIVITY DESCRIPTION:	C&D processing - registration		
OWNER TYPE:	Private	360 PERMIT NUMBER:	52W119R
REGULATORY STATUS:	Registration	PERMIT ISSUED:	12/01/2003
		PERMIT EXPIRES:	---
OWNER:	John Watral	CONTACT:	John Watral
ADDRESS: (*Mailing*):	45 South Fourth Street Bayshore, NY 11706	ADDRESS: (*Location*):	45 South Fourth Street Bayshore, NY 11706
PHONE:	(631)586-8300	PHONE:	(631)586-8300
WASTE TYPE:	Wood (Brush/ Branches/ Trees/ Stumps), Wood (Chips)	Date of Last Inspection:	10/28/2021

Cutchogue Materials and Recycling Inc.	**[52C10335]**	NYUTM East: 710026	NYUTM North: 4544650
ACTIVITY DESCRIPTION:	CDDHRF - concrete rock brick - registration		
OWNER TYPE:	Private	360 PERMIT NUMBER:	52W169R
REGULATORY STATUS:	Registration	PERMIT ISSUED:	05/19/2021
		PERMIT EXPIRES:	05/18/2023
OWNER:	Cutchogue Materials and Recycling Inc.	CONTACT:	Richard Delea
ADDRESS: (*Mailing*):	444 Elwood Rd East Northport, NY 11731	ADDRESS: (*Location*):	350 Commerce Drive Cutchogue, NY 11935
PHONE:	(516)885-5952	PHONE:	(631)734-8049
WASTE TYPE:	Concrete, Brick	Date of Last Inspection:	

Delalio Asphalt	**[52W130R]**	NYUTM East: 719912	NYUTM North: 4530467
ACTIVITY DESCRIPTION:	C&D processing - registration		
OWNER TYPE:	Private	360 PERMIT NUMBER:	52W130R
REGULATORY STATUS:	Registration	PERMIT ISSUED:	10/27/2006
		PERMIT EXPIRES:	---
OWNER:	Delalio Asphalt	CONTACT:	Perry DeLalio III
ADDRESS: (*Mailing*):	16 Roses Grove Rd Southampton, NY 11968	ADDRESS: (*Location*):	224 N. Main St. Southampton, NY 11968
PHONE:	(631)287-9588	PHONE:	(631)287-9588
WASTE TYPE:	Asphalt, Concrete, Construction & Demolition Debris	Date of Last Inspection:	07/07/2021

Diversified Services of Water Mill Incorporated	**[52C10397]**	NYUTM East: 758740	NYUTM North: 1516908
ACTIVITY DESCRIPTION:	CDDHRF - concrete rock brick - registration		
OWNER TYPE:	Private	360 PERMIT NUMBER:	0397
REGULATORY STATUS:	Registration	PERMIT ISSUED:	07/26/2023
		PERMIT EXPIRES:	07/25/2028
OWNER:	Diversified Services of Water Mill Incorporated	CONTACT:	
ADDRESS: (*Mailing*):	P O Box 1020 Water Mill, NY 11976	ADDRESS: (*Location*):	1324 Speonk River Road Speonk, NY 11972
PHONE:	(516)816-7477	PHONE:	(516)816-7477
WASTE TYPE:	Concrete, Brick	Date of Last Inspection:	06/29/2023

Diversified Services of Water Mill Incorporated	**[52C60397]**	NYUTM East: 758740	NYUTM North: 1516908
ACTIVITY DESCRIPTION:	CDDHRF - uncontaminated soil sand gravel rock - registration		
OWNER TYPE:	Private	360 PERMIT NUMBER:	0397
REGULATORY STATUS:	Application	PERMIT ISSUED:	07/26/2023
		PERMIT EXPIRES:	07/25/2028
OWNER:	Diversified Services of Water Mill Incorporated	CONTACT:	
ADDRESS: (*Mailing*):	P O Box 1020 Water Mill, NY 11976	ADDRESS: (*Location*):	1324 Speonk River Road Speonk, NY 11972
PHONE:	(516)816-7477	PHONE:	(516)816-7477
WASTE TYPE:	Rock, Soil (Clean), Sand	Date of Last Inspection:	06/29/2023

DTA Equipment Rental Inc	**[52C10384]**	NYUTM East: 650734	NYUTM North: 4516701
ACTIVITY DESCRIPTION:	CDDHRF - concrete rock brick - registration		
OWNER TYPE:	Private	360 PERMIT NUMBER:	52C10384
REGULATORY STATUS:	Registration	PERMIT ISSUED:	06/13/2022
		PERMIT EXPIRES:	06/12/2027
OWNER:	DTA Equipment Rental Inc	CONTACT:	
ADDRESS: (*Mailing*):	113 Tahlulah Lane West Islip, NY 11795	ADDRESS: (*Location*):	1599 Ferndale Boulevard Central Islip, NY 11722
PHONE:	(631)241-5900	PHONE:	(631)241-5900
WASTE TYPE:	Rock, Brick, Concrete	Date of Last Inspection:	08/11/2023

Hololob Industries Inc.	**[52M10302]**	NYUTM East: 676213	NYUTM North: 4522798
ACTIVITY DESCRIPTION:	CDDHRF - uncontaminated soil sand gravel rock - registration		
OWNER TYPE:	Private	360 PERMIT NUMBER:	52W149R
REGULATORY STATUS:	Registration	PERMIT ISSUED:	11/01/2021
		PERMIT EXPIRES:	11/01/2023
OWNER:	Edward Charles Hololob	CONTACT:	Edward Charles Hololob
ADDRESS:	275 East Main Street	ADDRESS:	275 East Main Street
(*Mailing*):	Yaphank, NY 11980	(*Location*):	Yaphank, NY 11980
PHONE:	(631)448-7256	PHONE:	(631)310-8686
WASTE TYPE:	Soil (Clean)	Date of Last Inspection:	

Horton Avenue Materials	**[52W135R]**	NYUTM East: 693600	NYUTM North: 4534554
ACTIVITY DESCRIPTION:	C&D processing - registration		
OWNER TYPE:	Private	360 PERMIT NUMBER:	52W135R
REGULATORY STATUS:	Registration	PERMIT ISSUED:	10/17/2008
		PERMIT EXPIRES:	---
OWNER:	Horton Avenue Materials	CONTACT:	Daniel J. Watts
ADDRESS:	229 Horton Avenue	ADDRESS:	229 Horton Ave.
(*Mailing*):	Riverhead, NY 11901	(*Location*):	Riverhead, NY 11901
PHONE:	(631)727-6325	PHONE:	(631)727-6325
WASTE TYPE:	Concrete, Brick, Rock, Soil (Clean), Asphalt, Wood (Clean)	Date of Last Inspection:	06/23/2023

Islandwide Recycling	**[52W95R]**	NYUTM East: 636780	NYUTM North: 4510956
ACTIVITY DESCRIPTION:	C&D processing - registration		
OWNER TYPE:	Private	360 PERMIT NUMBER:	52W95R
REGULATORY STATUS:	Registration	PERMIT ISSUED:	02/22/2000
		PERMIT EXPIRES:	---
OWNER:	Islandwide Recycling Inc	CONTACT:	Michael Reali
ADDRESS:	PO Box 298	ADDRESS:	91-99 Kean St
(*Mailing*):	Woodbury, NY 11797	(*Location*):	West Babylon, NY 11704
PHONE:	(516)496-2002	PHONE:	(631)491-1305
WASTE TYPE:	Concrete, Asphalt, Rock, Brick, Wood (Brush/ Branches/ Trees/ Stumps), Metals (Ferrous), Metals (Non-Ferrous), Construction & Demolition Debris, Soil (Clean), Paper / Cardboard, Wood (Unadulterated), Waste Tires	Date of Last Inspection:	

millings - registration,CDDHRF - asphalt roofing shingles - registration,CDDHRF - gypsum wallboard - registration,CDDHRF - uncontaminated unadulterated wood - registration,CDDHRF - uncontaminated soil sand gravel rock - registration,CDDHRF - restricted or limited use fill - registration;

Izzo Brothers	**[52W98R]**	NYUTM East: 645946	NYUTM North: 4525757
ACTIVITY DESCRIPTION:	C&D processing - registration		
OWNER TYPE:	Private	360 PERMIT NUMBER:	52W98R
REGULATORY STATUS:	Registration	PERMIT ISSUED:	06/02/2000
		PERMIT EXPIRES:	---
OWNER:	Alexander Izzo	CONTACT:	Alexander Izzo
ADDRESS: (*Mailing*):	1 Harris Ct. Commack, NY 11725	ADDRESS: (*Location*):	294-B Old Northport Road Kings Park, NY 11754
PHONE:	(516)449-2526	PHONE:	(516)449-2526
WASTE TYPE:	Soil (Clean), Rock, Concrete, Brick, Asphalt	Date of Last Inspection:	03/30/2023

Jim Ski Construction	**[52W193]**	NYUTM East: 749445	NYUTM North: 4571434
ACTIVITY DESCRIPTION:	C&D processing - registration		
OWNER TYPE:	Private	360 PERMIT NUMBER:	52W193R
REGULATORY STATUS:	Registration	PERMIT ISSUED:	03/22/2017
		PERMIT EXPIRES:	---
OWNER:	Jim Ski	CONTACT:	
ADDRESS: (*Mailing*):	2500 Montauk Ave. #352 Fishers Island, NY 06390	ADDRESS: (*Location*):	Transfer Station Road Fishers Island, NY 06390
PHONE:	(860)334-3974	PHONE:	(860)334-3974
WASTE TYPE:	Asphalt, Brick, Concrete, Rock, Soil (Clean)	Date of Last Inspection:	

John T Montecalvo Inc	**[52C20379]**	NYUTM East: 694091	NYUTM North: 4523881
ACTIVITY DESCRIPTION:	CDDHRF - asphalt pavement and millings - registration		
OWNER TYPE:	Private	360 PERMIT NUMBER:	52W07R
REGULATORY STATUS:	Registration	PERMIT ISSUED:	06/10/2022
		PERMIT EXPIRES:	06/09/2027
OWNER:	John T. Montecalvo	CONTACT:	John T. Montecalvo
ADDRESS: (*Mailing*):	1217 Speonk-Riverhead Road Speonk, NY 11972	ADDRESS: (*Location*):	1217 Speonk-Riverhead Road Speonk, NY 11972
PHONE:	(631)325-1492	PHONE:	(631)325-1492
WASTE TYPE:	Asphalt Pavement, Asphalt Millings, Sand, Rock, Soil (Clean)	Date of Last Inspection:	07/28/2023

Jos. M. Troffa Materials Corp.	**[52C20365]**	NYUTM East: 661279	NYUTM North: 4533001
ACTIVITY DESCRIPTION:	CDDHRF - asphalt pavement and millings - registration		
OWNER TYPE:	Private	360 PERMIT NUMBER:	52W142R
REGULATORY STATUS:	Registration	PERMIT ISSUED:	11/04/2021
		PERMIT EXPIRES:	11/04/2026
OWNER:	Joseph M. Troffa	CONTACT:	Joe & Sharon
ADDRESS: (*Mailing*):	11 Northridge Road, East Setauket, NY 11733	ADDRESS: (*Location*):	70 Comsewogue Road, Suite 9 East Setauket, NY 11733
PHONE:	(631)928-4665	PHONE:	(631)928-4665
WASTE TYPE:		Date of Last Inspection:	06/20/2023

Jos. M. Troffa Materials Corp.	**[52C60365]**	NYUTM East: 661279	NYUTM North: 4533001
ACTIVITY DESCRIPTION:	CDDHRF - uncontaminated soil sand gravel rock - registration		
OWNER TYPE:	Private	360 PERMIT NUMBER:	52W142R
REGULATORY STATUS:	Registration	PERMIT ISSUED:	11/04/2021
		PERMIT EXPIRES:	11/04/2026
OWNER:	Joseph M. Troffa	CONTACT:	Joe & Sharon
ADDRESS: (*Mailing*):	11 Northridge Road, East Setauket, NY 11733	ADDRESS: (*Location*):	70 Comsewogue Road, Suite 9 East Setauket, NY 11733
PHONE:	(631)928-4665	PHONE:	(631)928-4665
WASTE TYPE:	Soil (Clean)	Date of Last Inspection:	06/20/2023

Jos. M. Troffa Materials Corp.	**[52C10365]**	NYUTM East: 661279	NYUTM North: 4533001
ACTIVITY DESCRIPTION:	CDDHRF - concrete rock brick - registration		
OWNER TYPE:	Private	360 PERMIT NUMBER:	52W142R
REGULATORY STATUS:	Registration	PERMIT ISSUED:	11/04/2021
		PERMIT EXPIRES:	11/04/2026
OWNER:	Joseph M. Troffa	CONTACT:	Joe & Sharon
ADDRESS: (*Mailing*):	11 Northridge Road, East Setauket, NY 11733	ADDRESS: (*Location*):	70 Comsewogue Road, Suite 9 East Setauket, NY 11733
PHONE:	(631)928-4665	PHONE:	(631)928-4665
WASTE TYPE:	Rock, Brick, Concrete, Construction & Demolition Debris	Date of Last Inspection:	06/20/2023

JPD Masonry & Landscape Supply LLC	**[52C10284]**	NYUTM East: 633190	NYUTM North: 4511272
ACTIVITY DESCRIPTION:	CDDHRF – concrete rock brick – registration		
OWNER TYPE:	Private	360 PERMIT NUMBER:	52W154R
REGULATORY STATUS:	Registration	PERMIT ISSUED:	09/10/2019
		PERMIT EXPIRES:	09/09/2024
OWNER:	JPD Masonry & Landscaping Supply LLC	CONTACT:	
ADDRESS: (*Mailing*):	1637 Boadhollow Road Farmingdale, NY 11735	ADDRESS: (*Location*):	1637 Broad Hollow Road East Farmingdale, NY 11735
PHONE:	(516)779-4326	PHONE:	(516)779-4326
WASTE TYPE:	Concrete, Rock	Date of Last Inspection:	12/23/2021

Kenneth P Edwards	**[52W31R]**	NYUTM East: 646648	NYUTM North: 4513048
ACTIVITY DESCRIPTION:	C&D processing – registration		
OWNER TYPE:	Private	360 PERMIT NUMBER:	52W31R
REGULATORY STATUS:	Registration	PERMIT ISSUED:	---
		PERMIT EXPIRES:	---
OWNER:	Kenneth P. Edwards	CONTACT:	Kenneth P. Edwards
ADDRESS: (*Mailing*):	1580 Fifth Avenue Bayshore, NY 11706	ADDRESS: (*Location*):	1580 Fifth Ave. Bayshore, NY 11706
PHONE:	(631)666-2578	PHONE:	(631)666-2578
WASTE TYPE:	Concrete, Brick, Soil (Clean), Rock	Date of Last Inspection:	

Kurrass Materials Inc (East Patchogue Contracting Corp)	**[52W45R]**	NYUTM East: 672189	NYUTM North: 4514814
ACTIVITY DESCRIPTION:	C&D processing - registration		
OWNER TYPE:	Private	360 PERMIT NUMBER:	52W45R
REGULATORY STATUS:	Registration	PERMIT ISSUED:	07/26/1996
		PERMIT EXPIRES:	---
OWNER:	Norman K. Kurrass	CONTACT:	Norman K. Kurrass
ADDRESS: (*Mailing*):	PO Box 2182 East Patchogue, NY 11772	ADDRESS: (*Location*):	90 Barthold Ave. East Patchogue, NY 11772
PHONE:	(631)286-0080	PHONE:	(631)286-0080
WASTE TYPE:	Asphalt, Brick, Concrete, Soil (Clean), Rock	Date of Last Inspection:	04/28/2023

L.I. Organic Fertilizer Corp	**[52C60373]**	NYUTM East: 636933	NYUTM North: 4510819
ACTIVITY DESCRIPTION:	CDDHRF - uncontaminated soil sand gravel rock - registration		
OWNER TYPE:	Private	360 PERMIT NUMBER:	52C60373
REGULATORY STATUS:	Registration	PERMIT ISSUED:	03/18/2022
		PERMIT EXPIRES:	03/17/2027
OWNER:	Lamar Street properties, LLC	CONTACT:	
ADDRESS: (*Mailing*):	1110 Route 109 Lindenhurst, NY 11757	ADDRESS: (*Location*):	48 Lamar Street West Babylon, NY 11104
PHONE:	(631)956-7600	PHONE:	(631)956-7600
WASTE TYPE:	Soil (Clean)	Date of Last Inspection:	

LaMay & Sons, Inc.	**[52C60359]**	NYUTM East: 72	NYUTM North: 40
ACTIVITY DESCRIPTION:	CDDHRF - uncontaminated soil sand gravel rock - registration		
OWNER TYPE:	Private	360 PERMIT NUMBER:	520359
REGULATORY STATUS:	Registration	PERMIT ISSUED:	09/23/2021
		PERMIT EXPIRES:	09/23/2023
OWNER:	Greg Lamay Sr.	CONTACT:	Greg LaMay, Sr.
ADDRESS: (*Mailing*):	160 west 10th street huntington station, NY 11746	ADDRESS: (*Location*):	275A East Main Street Yaphank, NY 11980
PHONE:	(631)624-7923	PHONE:	(631)423-2740
WASTE TYPE:	Soil (Clean)	Date of Last Inspection:	05/26/2023

Long Island Recycling Corp	**[52W164R]**	NYUTM East: 643025	NYUTM North: 4511952
ACTIVITY DESCRIPTION:	C&D processing - registration		
OWNER TYPE:	Private	360 PERMIT NUMBER:	52W164R
REGULATORY STATUS:	Registration	PERMIT ISSUED:	09/24/2012
		PERMIT EXPIRES:	---
OWNER:	Ronald Cianciulli	CONTACT:	Ronald Cianciulli
ADDRESS: (*Mailing*):	136 East Bayberry Rd. Islip, NY 11751	ADDRESS: (*Location*):	117 Brook Avenue Deer Park, NY 11729
PHONE:	(631)514-1147	PHONE:	(631)514-1147
WASTE TYPE:	Asphalt, Brick, Concrete, Rock, Soil (Clean)	Date of Last Inspection:	02/17/2022

LyDel Asphalt Corp	**[52W170R]**	NYUTM East: 674446	NYUTM North: 4515620
ACTIVITY DESCRIPTION:	C&D processing - registration		
OWNER TYPE:	Private	360 PERMIT NUMBER:	52W170R
REGULATORY STATUS:	Registration	PERMIT ISSUED:	11/23/2010
		PERMIT EXPIRES:	---
OWNER:	William Lyon	CONTACT:	William Lyon
ADDRESS:	19B Stiriz Rd	ADDRESS:	19B Stiriz Rd
(*Mailing*):	Brookhaven, NY 11719	(*Location*):	Brookhaven, NY 11719
PHONE:	(631)833-4276	PHONE:	(631)286-3222
WASTE TYPE:		Date of Last Inspection:	07/28/2023

Marcello Masonry	**[52W175R]**	NYUTM East: 723482	NYUTM North: 4550282
ACTIVITY DESCRIPTION:	C&D processing - registration		
OWNER TYPE:	Private	360 PERMIT NUMBER:	52W175R
REGULATORY STATUS:	Registration	PERMIT ISSUED:	09/14/2011
		PERMIT EXPIRES:	---
OWNER:	Robert Marcello	CONTACT:	Robert Marcello
ADDRESS:	PO Box 1762	ADDRESS:	67 North Ferry Road
(*Mailing*):	Shelter Island, NY 11964	(*Location*):	Shelter Island, NY 11964
PHONE:	(631)872-7568	PHONE:	(631)749-0482
WASTE TYPE:	Concrete, Soil (Clean), Asphalt, Brick, Wood (Clean), Wood (Brush/ Branches/ Trees/ Stumps), Wood (Chips)	Date of Last Inspection:	05/13/2021

MPF Asphalt Recycling Inc	**[52W158R]**	NYUTM East: 645639	NYUTM North: 4526007
ACTIVITY DESCRIPTION:	C&D processing - registration		
OWNER TYPE:	Private	360 PERMIT NUMBER:	52W158R
REGULATORY STATUS:	Registration	PERMIT ISSUED:	02/14/2011
		PERMIT EXPIRES:	---
OWNER:	Farino and Sons Asphalt Corp.	CONTACT:	Paul J Farino
ADDRESS:	201 Moreland Dr, Suite 2	ADDRESS:	137 Old Northport Road
(*Mailing*):	Hauppauge, NY 11788	(*Location*):	Kings Park, NY 11754
PHONE:	(631)543-7560	PHONE:	(631)543-7560
WASTE TYPE:	Brick, Asphalt, Concrete	Date of Last Inspection:	10/06/2016

Nassau Suffolk Materials Inc.	**[52C10313]**	NYUTM East: 644896	NYUTM North: 4514165
ACTIVITY DESCRIPTION:	CDDHRF - concrete rock brick - registration		
OWNER TYPE:	Private	360 PERMIT NUMBER:	520313
REGULATORY STATUS:	Registration	PERMIT ISSUED:	05/18/2020
		PERMIT EXPIRES:	05/17/2025
OWNER:	George Condos	CONTACT:	
ADDRESS: (*Mailing*):	3 Sallys path Fort Salonga, NY 11768	ADDRESS: (*Location*):	255 North Fehr Way Bayshore, NY 11706
PHONE:	(516)790-8336	PHONE:	(631)462-1632
WASTE TYPE:	Concrete, Brick, Rock	Date of Last Inspection:	

Nassau Suffolk Materials Inc.	**[52C60313]**	NYUTM East: 644896	NYUTM North: 4514165
ACTIVITY DESCRIPTION:	CDDHRF - uncontaminated soil sand gravel rock - registration		
OWNER TYPE:	Private	360 PERMIT NUMBER:	520313
REGULATORY STATUS:	Registration	PERMIT ISSUED:	05/18/2020
		PERMIT EXPIRES:	05/17/2025
OWNER:	George Condos	CONTACT:	
ADDRESS: (*Mailing*):	3 Sallys path Fort Salonga, NY 11768	ADDRESS: (*Location*):	255 North Fehr Way Bayshore, NY 11706
PHONE:	(516)790-8336	PHONE:	(631)462-1632
WASTE TYPE:	Soil (Clean), Sand, Gravel	Date of Last Inspection:	

Northport (V) Highway Department Staging Area	**[52R30R]**	NYUTM East: 638495	NYUTM North: 4528194
ACTIVITY DESCRIPTION:	C&D processing - registration		
OWNER TYPE:	Municipal	360 PERMIT NUMBER:	52R30R
REGULATORY STATUS:	Registration	PERMIT ISSUED:	---
		PERMIT EXPIRES:	---
OWNER:	Incorporated Village of Northport	CONTACT:	Roland Buzard
ADDRESS: (*Mailing*):	224 Main Street, Northport, NY 11768	ADDRESS: (*Location*):	1 Ketcham Place, Clipper Drive on 2013 AR Northport, NY 11768
PHONE:	(631)261-2370	PHONE:	(631)261-7502
WASTE TYPE:	Street Sweepings, Wood (Chips)	Date of Last Inspection:	07/18/2023

Pallets-R-Us Inc	**[52W162R]**	NYUTM East: 674095	NYUTM North: 4518809
ACTIVITY DESCRIPTION:	C&D processing - registration		
OWNER TYPE:	Private	360 PERMIT NUMBER:	52W162R
REGULATORY STATUS:	Registration	PERMIT ISSUED:	08/23/2010
		PERMIT EXPIRES:	---
OWNER:	Thomas J. Sorge	CONTACT:	Thomas J. Sorge
ADDRESS:	555 Woodside Ave	ADDRESS:	555 Woodside Ave
(*Mailing*):	Bellport, NY 11713	(*Location*):	Bellport, NY 11713
PHONE:	(631)947-2500	PHONE:	(631)947-2500
WASTE TYPE:	Wood (Clean), Wood (Chips)	Date of Last Inspection:	06/01/2023

Pond Materials Corp	**[52W188R]**	NYUTM East: 658625	NYUTM North: 4518117
ACTIVITY DESCRIPTION:	C&D processing - registration		
OWNER TYPE:	Private	360 PERMIT NUMBER:	52W188R
REGULATORY STATUS:	Registration	PERMIT ISSUED:	01/02/2015
		PERMIT EXPIRES:	---
OWNER:	Pond Materials Corp.	CONTACT:	Marc Underberg
ADDRESS:	2164 Pond Road	ADDRESS:	2164 Pond Road
(*Mailing*):	Ronkonkoma, NY 11779	(*Location*):	Ronkonkoma, NY 11779
PHONE:	(516)922-3940	PHONE:	
WASTE TYPE:	Asphalt, Brick, Concrete, Rock, Soil (Clean), Sand	Date of Last Inspection:	01/26/2023

Posillico Materials East LLC	**[52W41R]**	NYUTM East: 663678	NYUTM North: 4519584
ACTIVITY DESCRIPTION:	C&D processing - registration		
OWNER TYPE:	Private	360 PERMIT NUMBER:	52W41R
REGULATORY STATUS:	Registration	PERMIT ISSUED:	11/02/2017
		PERMIT EXPIRES:	---
OWNER:	Posillico Materials East LLC	CONTACT:	Thomas Posillico
ADDRESS:	1750 New Highway	ADDRESS:	615 Furrows Road
(*Mailing*):	Farmingdale, NY 11735	(*Location*):	Holtsville, NY 11742
PHONE:	(631)249-1872	PHONE:	(631)249-1872
WASTE TYPE:	Asphalt, Brick, Concrete, Soil (Clean), Rock	Date of Last Inspection:	07/28/2023

Premium Mulch & Materials Inc	**[52W163R]**	NYUTM East: 669843	NYUTM North: 4525278
ACTIVITY DESCRIPTION:	C&D processing - registration		
OWNER TYPE:	Private	360 PERMIT NUMBER:	52W163R
REGULATORY STATUS:	Registration	PERMIT ISSUED:	08/23/2010
		PERMIT EXPIRES:	---
OWNER:	Thomas J Sorge	CONTACT:	Thomas J Sorge
ADDRESS: (*Mailing*):	555 Woodside Ave Bellport, NY 11713	ADDRESS: (*Location*):	482 Mill Road Coram, NY 11727
PHONE:	(631)758-2360	PHONE:	(631)947-2500
WASTE TYPE:	Wood (Pallets & Crates), Wood (Clean), Wood (Chips), Wood (Brush/ Branches/ Trees/ Stumps)	Date of Last Inspection:	12/23/2021

Quogue (V) - Highway Yard	**[52W161R]**	NYUTM East: 701806	NYUTM North: 4523410
ACTIVITY DESCRIPTION:	C&D processing - registration		
OWNER TYPE:	Municipal	360 PERMIT NUMBER:	52W161R
REGULATORY STATUS:	Registration	PERMIT ISSUED:	07/29/2010
		PERMIT EXPIRES:	---
OWNER:	Village of Quogue	CONTACT:	Randy Cardo
ADDRESS: (*Mailing*):	PO Box 926 Quogue, NY 11959	ADDRESS: (*Location*):	40 Old Country Road Quogue, NY 11959
PHONE:	(631)653-4498	PHONE:	(631)653-4498
WASTE TYPE:	Wood (Brush/ Branches/ Trees/ Stumps)	Date of Last Inspection:	08/11/2021

Rason Asphalt - Melville	**[52W24R]**	NYUTM East: 632110	NYUTM North: 4513464
ACTIVITY DESCRIPTION:	C&D processing - registration		
OWNER TYPE:	Private	360 PERMIT NUMBER:	52W24R
REGULATORY STATUS:	Registration	PERMIT ISSUED:	08/28/2000
		PERMIT EXPIRES:	---
OWNER:	Nassau Asphalt Supply Corp.	CONTACT:	James Haney
ADDRESS: (*Mailing*):	PO Box 530 Old Bethpage, NY 11804	ADDRESS: (*Location*):	136 Spagnoli Road Melville, NY 11747
PHONE:	(631)293-6210	PHONE:	(631)293-6210
WASTE TYPE:	Asphalt	Date of Last Inspection:	02/27/2018

Riley Excavating & Contracting Inc	**[52W65R]**	NYUTM East: 649326	NYUTM North: 4511108
ACTIVITY DESCRIPTION:	C&D processing - registration		
OWNER TYPE:	Private	360 PERMIT NUMBER:	52W65R
REGULATORY STATUS:	Registration	PERMIT ISSUED:	03/05/1998
		PERMIT EXPIRES:	---
OWNER:	Russell Riley III	CONTACT:	Russell Riley III
ADDRESS:	195 South Denver Ave	ADDRESS:	195 South Denver Ave
(*Mailing*):	Bay Shore, NY 11706	(*Location*):	Bayshore, NY 11706
PHONE:	(631)665-0420	PHONE:	(631)665-0420
WASTE TYPE:	Concrete, Asphalt, Soil (Clean), Rock, Brick	Date of Last Inspection:	

Riverhead CB LLC	**[52C10251]**	NYUTM East: 695258	NYUTM North: 4534626
ACTIVITY DESCRIPTION:	CDDHRF - concrete rock brick - registration		
OWNER TYPE:	Private	360 PERMIT NUMBER:	520251
REGULATORY STATUS:	Registration	PERMIT ISSUED:	09/17/2019
		PERMIT EXPIRES:	09/16/2024
OWNER:	Robert Terry	CONTACT:	
ADDRESS:	1146 Osborn Avenue	ADDRESS:	1521 Roanoke Ave
(*Mailing*):	Riverhead, NY 11901	(*Location*):	Riverhead, NY 11901
PHONE:	(631)727-0170	PHONE:	(631)727-0170
WASTE TYPE:	Concrete, Brick, Rock	Date of Last Inspection:	06/23/2023

Riverhead CB LLC	**[52C60251]**	NYUTM East: 695258	NYUTM North: 4534626
ACTIVITY DESCRIPTION:	CDDHRF - uncontaminated soil sand gravel rock - registration		
OWNER TYPE:	Private	360 PERMIT NUMBER:	520251
REGULATORY STATUS:	Registration	PERMIT ISSUED:	09/17/2019
		PERMIT EXPIRES:	09/16/2024
OWNER:	Robert Terry	CONTACT:	
ADDRESS:	1146 Osborn Avenue	ADDRESS:	1521 Roanoke Ave
(*Mailing*):	Riverhead, NY 11901	(*Location*):	Riverhead, NY 11901
PHONE:	(631)727-0170	PHONE:	(631)727-0170
WASTE TYPE:	Soil (Clean), Sand, Gravel, Rock	Date of Last Inspection:	06/23/2023

Riverhead CB LLC	**[52C20251]**	NYUTM East: 695258	NYUTM North: 4534626
ACTIVITY DESCRIPTION:	CDDHRF - asphalt pavement and millings - registration		
OWNER TYPE:	Private	360 PERMIT NUMBER:	520251
REGULATORY STATUS:	Registration	PERMIT ISSUED:	09/17/2019
		PERMIT EXPIRES:	09/16/2024
OWNER:	Robert Terry	CONTACT:	
ADDRESS:	1146 Osborn Avenue	ADDRESS:	1521 Roanoke Ave
(*Mailing*):	Riverhead, NY 11901	(*Location*):	Riverhead, NY 11901
PHONE:	(631)727-0170	PHONE:	(631)727-0170
WASTE TYPE:	Asphalt Pavement, Asphalt Millings	Date of Last Inspection:	06/23/2023

RJ Murray Enterprises Inc	**[52W172R]**	NYUTM East: 645908	NYUTM North: 4525692
ACTIVITY DESCRIPTION:	C&D processing - registration		
OWNER TYPE:	Private	360 PERMIT NUMBER:	52W172R
REGULATORY STATUS:	Registration	PERMIT ISSUED:	01/23/2013
		PERMIT EXPIRES:	---
OWNER:	Ryan Murray	CONTACT:	Ryan Murray
ADDRESS:	131 Old Northport Road	ADDRESS:	131 Old Northport Road
(*Mailing*):	Kings Park, NY 11754`	(*Location*):	Kings Park, NY 11754
PHONE:	(516)813-7677	PHONE:	(631)544-4400
WASTE TYPE:	Asphalt, Brick, Concrete, Rock, Soil (Clean)	Date of Last Inspection:	04/26/2023

Roanoke Sand & Gravel Corp	**[52W03R]**	NYUTM East: 673244	NYUTM North: 4528784
ACTIVITY DESCRIPTION:	C&D processing - registration		
OWNER TYPE:	Private	360 PERMIT NUMBER:	52W03R
REGULATORY STATUS:	Registration	PERMIT ISSUED:	06/06/1994
		PERMIT EXPIRES:	---
OWNER:	Roanoke Sand & Gravel Corp.	CONTACT:	James Barker
ADDRESS:	104 Rocky Point Road	ADDRESS:	104 Rocky Point Road
(*Mailing*):	Middle Island, NY 11953	(*Location*):	Middle Island, NY 11953
PHONE:	(631)924-4100	PHONE:	(631)924-4100
WASTE TYPE:	Soil (Clean), Wood (Chips)	Date of Last Inspection:	06/27/2023

Roberts Asphalt Company	**[52W166R]**	NYUTM East: 674554	NYUTM North: 4516061
ACTIVITY DESCRIPTION:	C&D processing - registration		
OWNER TYPE:	Private	360 PERMIT NUMBER:	52W166R
REGULATORY STATUS:	Registration	PERMIT ISSUED:	09/23/2010
		PERMIT EXPIRES:	---
OWNER:	Joann Tew	CONTACT:	Patrick Tew
ADDRESS:	324 Gazzola Dr	ADDRESS:	1981 Montauk Highway
(*Mailing*):	E Patchogue, NY 11772	(*Location*):	Brookhaven, NY 11719
PHONE:	(631)475-1906	PHONE:	(631)475-1906
WASTE TYPE:	Concrete, Asphalt, Brick, Soil (Clean)	Date of Last Inspection:	12/18/2018

Sagaponack Sand & Gravel Corp	**[52W176R]**	NYUTM East: 728020	NYUTM North: 4537019
ACTIVITY DESCRIPTION:	C&D processing - registration		
OWNER TYPE:	Private	360 PERMIT NUMBER:	52W176R
REGULATORY STATUS:	Registration	PERMIT ISSUED:	08/31/2011
		PERMIT EXPIRES:	---
OWNER:	Keith Grimes	CONTACT:	Susan Grimes
ADDRESS:	P.O. Box 964	ADDRESS:	32 Haines Path
(*Mailing*):	montauk, NY 11954	(*Location*):	Bridgehampton, NY 11932
PHONE:	(631)537-2252	PHONE:	(631)537-2252
WASTE TYPE:	Asphalt, Concrete, Soil (Clean), Wood (Brush/ Branches/ Trees/ Stumps), Wood (Chips), Rock	Date of Last Inspection:	01/27/2022

Savy's Recycling Inc	**[52W181R]**	NYUTM East: 654743	NYUTM North: 4525104
ACTIVITY DESCRIPTION:	C&D processing - registration		
OWNER TYPE:	Private	360 PERMIT NUMBER:	52W181R
REGULATORY STATUS:	Registration	PERMIT ISSUED:	05/01/2013
		PERMIT EXPIRES:	---
OWNER:	Savy's Recycling Inc.	CONTACT:	Jon Savastano
ADDRESS:	27 Montclair Ave.	ADDRESS:	27 Montclair Ave
(*Mailing*):	St. James, NY 11780	(*Location*):	St. James, NY 11780
PHONE:	(631)544-0700	PHONE:	(631)979-8450
WASTE TYPE:	Asphalt, Brick, Concrete, Rock, Soil (Clean)	Date of Last Inspection:	

Scatt Materials Corp	**[52W115R]**	NYUTM East: 644077	NYUTM North: 4513777
ACTIVITY DESCRIPTION:	C&D processing - registration		
OWNER TYPE:	Private	360 PERMIT NUMBER:	52W115R
REGULATORY STATUS:	Registration	PERMIT ISSUED:	08/12/2002
		PERMIT EXPIRES:	---
OWNER:	Scatt Materials Corp.	CONTACT:	Thomas Pratt
ADDRESS: (*Mailing*):	44 South Fourth Street Bayshore, NY 11706	ADDRESS: (*Location*):	44 S Fourth Street Bayshore, NY 11706
PHONE:	(631)586-0554	PHONE:	(631)586-0554
WASTE TYPE:	Soil (Clean), Asphalt	Date of Last Inspection:	

Shelter Island Sand, Gravel & Construction	**[52W107R]**	NYUTM East: 669352	NYUTM North: 4523390
ACTIVITY DESCRIPTION:	C&D processing - registration		
OWNER TYPE:	Private	360 PERMIT NUMBER:	52W107R
REGULATORY STATUS:	Registration	PERMIT ISSUED:	03/13/2002
		PERMIT EXPIRES:	---
OWNER:	Peder G. Larsen	CONTACT:	Peder G. Larsen
ADDRESS: (*Mailing*):	PO Box 2028 Shelter Island, NY 11964	ADDRESS: (*Location*):	17 Bowditch Road Shelter Island, NY 11964
PHONE:	(631)749-1040	PHONE:	(631)749-1040
WASTE TYPE:	Concrete, Brick, Asphalt, Soil (Clean), Wood (Clean), Wood (Brush/ Branches/ Trees/ Stumps), Wood (Chips)	Date of Last Inspection:	05/13/2021

Sky Materials Corp.	**[52W80R]**	NYUTM East: 687412	NYUTM North: 4532821
ACTIVITY DESCRIPTION:	C&D processing - registration		
OWNER TYPE:	Private	360 PERMIT NUMBER:	52W80R
REGULATORY STATUS:	Registration	PERMIT ISSUED:	05/09/2011
		PERMIT EXPIRES:	---
OWNER:	Calverton Industries	CONTACT:	Travis Amato
ADDRESS: (*Mailing*):	PO Box 302 Calverton, NY 11933	ADDRESS: (*Location*):	4331 Middle Country Road Calverton, NY 11933
PHONE:	(631)208-2999	PHONE:	(631)208-2999
WASTE TYPE:	Asphalt, Brick, Concrete, Gravel, Rock, Soil (Clean), Wood (Unadulterated), Wood (Brush/ Branches/ Trees/ Stumps)	Date of Last Inspection:	08/08/2023

Skyline LLC	**[52W19R]**	NYUTM East: 661081	NYUTM North: 4533079
ACTIVITY DESCRIPTION:	C&D processing - registration		
OWNER TYPE:	Private	360 PERMIT NUMBER:	52W19R
REGULATORY STATUS:	Registration	PERMIT ISSUED:	---
		PERMIT EXPIRES:	---
OWNER:	Louis J. Bove	CONTACT:	Chris Suarez
ADDRESS:	16 Hulse Road	ADDRESS:	54 Comsewogue Road
(*Mailing*):	East Setauket, NY 11733	(*Location*):	East Setauket, NY 11733
PHONE:	(631)331-8500	PHONE:	(631)403-4131
WASTE TYPE:	Asphalt, Concrete, Rock, Soil (Clean), Brick, Construction & Demolition Debris	Date of Last Inspection:	08/03/2021

South Shore Materials	**[52W06R]**	NYUTM East: 643956	NYUTM North: 4513941
ACTIVITY DESCRIPTION:	C&D processing - registration		
OWNER TYPE:	Private	360 PERMIT NUMBER:	52W06R
REGULATORY STATUS:	Registration	PERMIT ISSUED:	01/11/1995
		PERMIT EXPIRES:	---
OWNER:	Augusiewicz Excavating Corp.	CONTACT:	Thomas Pratt
ADDRESS:	15 Washington Ave	ADDRESS:	60 South 4th Street
(*Mailing*):	Bay Shore, NY 11706	(*Location*):	Bayshore, NY 11706
PHONE:	(631)254-0024	PHONE:	(631)243-4905
WASTE TYPE:	Concrete, Asphalt, Brick, Construction & Demolition Debris, Rock, Soil (Clean)	Date of Last Inspection:	

Speonk Earth Recycling LLC	**[52C10319]**	NYUTM East: 294465	NYUTM North: 4523429
ACTIVITY DESCRIPTION:	CDDHRF - concrete rock brick - registration		
OWNER TYPE:	Private	360 PERMIT NUMBER:	52W143R
REGULATORY STATUS:	Registration	PERMIT ISSUED:	09/10/2020
		PERMIT EXPIRES:	09/09/2025
OWNER:	Alexander Porto	CONTACT:	
ADDRESS:	PO Box 5774	ADDRESS:	60 5th Ave
(*Mailing*):	Hauppauge, NY 11788	(*Location*):	Speonk, NY 11972
PHONE:	(631)445-5752	PHONE:	(631)586-8300
WASTE TYPE:	Brick, Concrete, Rock	Date of Last Inspection:	09/22/2022

Speonk Earth Recycling LLC	**[52C60319]**	NYUTM East: 694465	NYUTM North: 4523429
ACTIVITY DESCRIPTION:	CDDHRF - uncontaminated soil sand gravel rock - registration		
OWNER TYPE:	Private	360 PERMIT NUMBER:	52W143R
REGULATORY STATUS:	Registration	PERMIT ISSUED:	09/10/2020
		PERMIT EXPIRES:	09/09/2025
OWNER:	Alexander Porto	CONTACT:	
ADDRESS:	PO Box 5774	ADDRESS:	60 5th Ave
(*Mailing*):	Hauppauge, NY 11788	(*Location*):	Speonk, NY 11972
PHONE:	(631)445-5752	PHONE:	(631)586-8300
WASTE TYPE:	Gravel, Rock, Sand, Soil (Clean)	Date of Last Inspection:	09/22/2021

Star Ready Mix Inc	**[52W171R]**	NYUTM East: 669547	NYUTM North: 4520207
ACTIVITY DESCRIPTION:	C&D processing - registration		
OWNER TYPE:	Private	360 PERMIT NUMBER:	52W171R
REGULATORY STATUS:	Registration	PERMIT ISSUED:	11/24/2010
		PERMIT EXPIRES:	---
OWNER:	Star Ready Mix, Inc.	CONTACT:	Thomas Hess
ADDRESS:	172 Peconic Ave	ADDRESS:	172 Peconic Ave
(*Mailing*):	Medford, NY 11763	(*Location*):	Medford, NY 11763
PHONE:	(631)289-8787	PHONE:	(631)289-8787
WASTE TYPE:	Asphalt, Soil (Clean), Concrete	Date of Last Inspection:	06/18/2018

Stonco Materials	**[52W136R]**	NYUTM East: 669292	NYUTM North: 4523261
ACTIVITY DESCRIPTION:	C&D processing - registration		
OWNER TYPE:	Private	360 PERMIT NUMBER:	52W136R
REGULATORY STATUS:	Registration	PERMIT ISSUED:	11/26/2007
		PERMIT EXPIRES:	---
OWNER:	Stephen Affatato	CONTACT:	Scott Roye/Stephen Affatato
ADDRESS: (*Mailing*):	73 Cederhurst Ave. Medford, NY 11763	ADDRESS: (*Location*):	73 Cederhurst Ave. Medford, NY 11763
PHONE:	(631)207-3478	PHONE:	(631)207-3478
WASTE TYPE:	Brick, Rock, Concrete, Sand, Soil (Clean), Asphalt, Wood (Brush/ Branches/ Trees/ Stumps), Metals (Ferrous), Metals (Non-Ferrous), Wood (Chips), Construction & Demolition Debris	Date of Last Inspection:	07/25/2023

Suffolk Soil Ltd	**[52W104R]**	NYUTM East: 684213	NYUTM North: 4520183
ACTIVITY DESCRIPTION:	C&D processing - registration		
OWNER TYPE:	Private	360 PERMIT NUMBER:	52W104R
REGULATORY STATUS:	Registration	PERMIT ISSUED:	---
		PERMIT EXPIRES:	---
OWNER:	Patrick Leary	CONTACT:	Patrick Leary
ADDRESS: (*Mailing*):	PO Box 465 Moriches, NY 11955	ADDRESS: (*Location*):	640 Moriches-Middle Island Road Moriches, NY 11955
PHONE:	(631)874-0353	PHONE:	(631)874-0353
WASTE TYPE:	Soil (Clean)	Date of Last Inspection:	

Terra Tech Site Development, Inc	**[52C60337]**	NYUTM East: 710251	NYUTM North: 4544072
ACTIVITY DESCRIPTION:	CDDHRF - uncontaminated soil sand gravel rock - registration		
OWNER TYPE:	Private	360 PERMIT NUMBER:	52C10337
REGULATORY STATUS:	Registration	PERMIT ISSUED:	03/16/2021
		PERMIT EXPIRES:	03/15/2026
OWNER:	John F. Conte	CONTACT:	John F. Conte
ADDRESS: (*Mailing*):	1215 Saltaire Way Mattituck , NY 11952	ADDRESS: (*Location*):	5005 Depot Lane Cutchogue, NY 11935
PHONE:	(631)831-8786	PHONE:	(631)831-8786
WASTE TYPE:	Soil (Clean), Wood (Brush/ Branches/ Trees/ Stumps), Sand, Gravel, Rock	Date of Last Inspection:	

Terra Tech Site Development, Inc	**[52C10337]**	NYUTM East: 710251	NYUTM North: 4544072
ACTIVITY DESCRIPTION:	CDDHRF - concrete rock brick - registration		
OWNER TYPE:	Private	360 PERMIT NUMBER:	52C10337
REGULATORY STATUS:	Registration	PERMIT ISSUED:	03/16/2021
		PERMIT EXPIRES:	03/15/2026
OWNER:	John F. Conte	CONTACT:	John F. Conte
ADDRESS:	1215 Saltaire Way	ADDRESS:	5005 Depot Lane
(*Mailing*):	Mattituck , NY 11952	(*Location*):	Cutchogue, NY 11935
PHONE:	(631)831-8786	PHONE:	(631)831-8786
WASTE TYPE:	Concrete, Brick	Date of Last Inspection:	

Watbro Recycling Inc	**[52W106R]**	NYUTM East: 644146	NYUTM North: 4513830
ACTIVITY DESCRIPTION:	C&D processing - registration		
OWNER TYPE:	Private	360 PERMIT NUMBER:	52W106R
REGULATORY STATUS:	Registration	PERMIT ISSUED:	05/15/2001
		PERMIT EXPIRES:	---
OWNER:	John Watral	CONTACT:	John Watral
ADDRESS:	45 South Fourth Street	ADDRESS:	45 South Fourth Street
(*Mailing*):	North Bayshore, NY 11706	(*Location*):	Bayshore, NY 11706
PHONE:	(631)586-8300	PHONE:	(631)586-8300
WASTE TYPE:	Asphalt, Concrete	Date of Last Inspection:	

Westhampton Property Associates Inc	**[52W139R]**	NYUTM East: 694255	NYUTM North: 4524205
ACTIVITY DESCRIPTION:	C&D processing - registration		
OWNER TYPE:	Private	360 PERMIT NUMBER:	52W67R
REGULATORY STATUS:	Registration	PERMIT ISSUED:	03/23/1998
		PERMIT EXPIRES:	---
OWNER:	Anthony Giaguinto	CONTACT:	Anthony Giaguinto
ADDRESS:	879 Long Island Ave	ADDRESS:	1220 Speonk-Riverhead Road
(*Mailing*):	Deer Park, NY 11729	(*Location*):	Speonk, NY 11972
PHONE:	(631)242-2567	PHONE:	(631)242-3595
WASTE TYPE:	Asphalt, Soil (Clean), Rock, Concrete, Brick	Date of Last Inspection:	09/22/2021

White Post Wholesale Growers	**[52W179R]**	NYUTM East: 633263	NYUTM North: 4523038
ACTIVITY DESCRIPTION:	C&D processing – registration		
OWNER TYPE:	Private	360 PERMIT NUMBER:	52W179R
REGULATORY STATUS:	Registration	PERMIT ISSUED:	11/25/2011
		PERMIT EXPIRES:	---
OWNER:	John Brigati	CONTACT:	John Brigati
ADDRESS: (*Mailing*):	400 W. Pulaski Rd Huntington, NY 11743	ADDRESS: (*Location*):	100 Railroad Street Huntington Station, NY 11746
PHONE:	(631)271-4141	PHONE:	(631)271-0147
WASTE TYPE:	Asphalt, Brick, Concrete, Rock, Soil (Clean)	Date of Last Inspection:	07/26/2023

Yaphank Land Associates	**[52C10360]**	NYUTM East: 72	NYUTM North: 40
ACTIVITY DESCRIPTION:	CDDHRF – concrete rock brick – registration		
OWNER TYPE:	Private	360 PERMIT NUMBER:	520360
REGULATORY STATUS:		PERMIT ISSUED:	09/23/2021
		PERMIT EXPIRES:	09/23/2023
OWNER:	Michael Gorman	CONTACT:	
ADDRESS: (*Mailing*):	114 middle island blvd. middle island, NY 11953	ADDRESS: (*Location*):	275A East Main Street Yaphank, NY 11980
PHONE:	(631)512-2697	PHONE:	(516)903-2121
WASTE TYPE:	CARB (concrete, asphalt, rock, brick)	Date of Last Inspection:	05/26/2023

Yaphank Land Associates	**[52C60360]**	NYUTM East: 72	NYUTM North: 40
ACTIVITY DESCRIPTION:	CDDHRF – uncontaminated soil sand gravel rock – registration		
OWNER TYPE:	Private	360 PERMIT NUMBER:	520360
REGULATORY STATUS:	Registration	PERMIT ISSUED:	09/23/2021
		PERMIT EXPIRES:	09/23/2023
OWNER:	Michael Gorman	CONTACT:	
ADDRESS: (*Mailing*):	114 middle island blvd. middle island, NY 11953	ADDRESS: (*Location*):	275A East Main Street Yaphank, NY 11980
PHONE:	(631)512-2697	PHONE:	(516)903-2121
WASTE TYPE:	Soil (Clean)	Date of Last Inspection:	05/26/2023

All City Recycling LLC	**[03W89]**	NYUTM East: 591765	NYUTM North: 4517108
ACTIVITY DESCRIPTION:	C&D processing – registration		
OWNER TYPE:	Private	360 PERMIT NUMBER:	03W89
REGULATORY STATUS:	Registration	PERMIT ISSUED:	07/13/2006
		PERMIT EXPIRES:	---
OWNER:	Christoph Todino	CONTACT:	Joseph Knapp
ADDRESS:	10 Moutain View Drive	ADDRESS:	850 East 133rd Street
(*Mailing*):	Somers, NY 10589	(*Location*):	Bronx, NY 10454
PHONE:	(718)585-0700	PHONE:	(718)585-0700
WASTE TYPE:	Construction & Demolition Debris	Date of Last Inspection:	07/27/2023

Bronx City Recycling (1390 Viele Ave)	**[03W88]**	NYUTM East: 594445	NYUTM North: 4517979
ACTIVITY DESCRIPTION:	C&D processing – registration		
OWNER TYPE:	Private	360 PERMIT NUMBER:	03W88
REGULATORY STATUS:	Registration	PERMIT ISSUED:	---
		PERMIT EXPIRES:	---
OWNER:	Domnick Eugene	CONTACT:	Domnick Eugene
ADDRESS:	1390 Viele Avenue	ADDRESS:	1390 Viele Avenue
(*Mailing*):	Bronx, NY 10474	(*Location*):	Bronx, NY 10474
PHONE:	(718)860-6071	PHONE:	(718)860-6071
WASTE TYPE:	Asphalt, Brick, Metals (Ferrous), Metals (Non-Ferrous), Concrete, Construction & Demolition Debris, Rock, Soil (Clean)	Date of Last Inspection:	07/27/2023

Castle Hill Recycling	**[03W94]**	NYUTM East: 597513	NYUTM North: 4520484
ACTIVITY DESCRIPTION:	C&D processing - registration		
OWNER TYPE:	Private	360 PERMIT NUMBER:	03W94
REGULATORY STATUS:	Registration	PERMIT ISSUED:	---
		PERMIT EXPIRES:	---
OWNER:	Frank Todino/Castle Hill Recycling LLC	CONTACT:	John Capossela
ADDRESS: (*Mailing*):	10 Mountain View Drive Somers, NY 10589	ADDRESS: (*Location*):	1000 Zerega Avenue Bronx, NY 10462
PHONE:	(347)810-9984	PHONE:	(646)342-7874
WASTE TYPE:	Construction & Demolition Debris	Date of Last Inspection:	07/11/2023

New York Recycling LLC	**[03W87]**	NYUTM East: 590087	NYUTM North: 4519143
ACTIVITY DESCRIPTION:	C&D processing - registration		
OWNER TYPE:	Private	360 PERMIT NUMBER:	03W87
REGULATORY STATUS:	Registration	PERMIT ISSUED:	---
		PERMIT EXPIRES:	---
OWNER:	Eric Coppola	CONTACT:	Roger Freitas
ADDRESS: (*Mailing*):	3830 Boston Road Bronx, NY 10475	ADDRESS: (*Location*):	475 Exterior Street Bronx, NY 10451
PHONE:	(718)325-8815	PHONE:	(718)742-0755
WASTE TYPE:	Asphalt, Brick, Concrete, Rock, Soil (Clean), Metals (Ferrous), Metals (Non-Ferrous), Construction & Demolition Debris	Date of Last Inspection:	08/04/2023

Petro Recycling LLC (290East 132Street)	**[03W81]**	NYUTM East: 590357	NYUTM North: 4517827
ACTIVITY DESCRIPTION:	C&D processing - registration		
OWNER TYPE:	Private	360 PERMIT NUMBER:	03W81
REGULATORY STATUS:	Registration	PERMIT ISSUED:	---
		PERMIT EXPIRES:	---
OWNER:	Petro Recycling LLC	CONTACT:	
ADDRESS: (*Mailing*):	335 Ceater Avenue Mamaroneck, NY 10543	ADDRESS: (*Location*):	290 East 132 Street Bronx, NY 10454
PHONE:	(914)777-8292	PHONE:	(914)777-8292
WASTE TYPE:	Concrete, Asphalt, Rock, Soil (Clean)	Date of Last Inspection:	07/11/2023

Allocco Recycling Ltd (Kingsland Ave)	**[24WA3]**	NYUTM East: 589120	NYUTM North: 4509887
ACTIVITY DESCRIPTION:	C&D processing - registration		
OWNER TYPE:	Private	360 PERMIT NUMBER:	24WA3
REGULATORY STATUS:	Registration	PERMIT ISSUED:	---
		PERMIT EXPIRES:	---
OWNER:	Michael Allocco	CONTACT:	Michael Allocco Jr
ADDRESS:	540 Kingsland Avenue	ADDRESS:	540 Kingsland Avenue
(*Mailing*):	Brooklyn, NY 11222	(*Location*):	Brooklyn, NY 11222
PHONE:	(718)349-3094	PHONE:	(718)349-3094
WASTE TYPE:	Asphalt, Concrete, Metals (Ferrous), Metals (Non-Ferrous), Rock, Sand, Soil (Clean), Commingled Paper, Brick, Magazines, Newspaper, Office Paper	Date of Last Inspection:	11/13/2022

Brooklyn Resource Recovery Inc	**[24C10013]**	NYUTM East: 591214	NYUTM North: 4499425
ACTIVITY DESCRIPTION:	CDDHRF - concrete rock brick - registration		
OWNER TYPE:	Private	360 PERMIT NUMBER:	24V30013
REGULATORY STATUS:	Registration	PERMIT ISSUED:	07/28/2022
		PERMIT EXPIRES:	07/27/2027
OWNER:	Brooklyn Resource Recovery, Inc.	CONTACT:	
ADDRESS:	5811 Preston Court	ADDRESS:	5811 Preston Court
(*Mailing*):	Brooklyn, NY 11234	(*Location*):	Brooklyn, NY 11236
PHONE:	(718)531-6606	PHONE:	(718)531-6606
WASTE TYPE:	Rock, Concrete, Brick, Metal (Structural)	Date of Last Inspection:	

National Grid	**[24W38]**	NYUTM East: 590245	NYUTM North: 4508023
ACTIVITY DESCRIPTION:	C&D processing - registration		
OWNER TYPE:	Private	360 PERMIT NUMBER:	24W38
REGULATORY STATUS:	Registration	PERMIT ISSUED:	---
		PERMIT EXPIRES:	---
OWNER:	nicholas Calabro	CONTACT:	SIMONE WEEMS
ADDRESS: (*Mailing*):	175 E Old Country Road Hicksvill, NY 11801	ADDRESS: (*Location*):	287 Maspeth Avenue Brooklyn, NY 11222
PHONE:	(516)545-2553	PHONE:	(718)270-5786
WASTE TYPE:	Asphalt, Concrete, Brick, Rock, Soil (Clean), Construction & Demolition Debris	Date of Last Inspection:	05/02/2023

NYS DEC **REGION 2**
County: **New York**

Consolidated Edison of NY - Fill TS #8	**[31W13]**	NYUTM East: 586618	NYUTM North: 4509295
ACTIVITY DESCRIPTION:	C&D processing - registration		
OWNER TYPE:	Private	360 PERMIT NUMBER:	31W13
REGULATORY STATUS:	Registration	PERMIT ISSUED:	10/12/2005
		PERMIT EXPIRES:	---
OWNER:	Consolidated Edison company of New York	CONTACT:	Frank Irocchia
ADDRESS: (*Mailing*):	4 Irving Place Rm 15NE New York, NY 10003	ADDRESS: (*Location*):	276-290 Avenue C (East 16th Street) New York, NY 10009
PHONE:	(212)460-2278	PHONE:	(212)253-9553
WASTE TYPE:	Construction & Demolition Debris, Asphalt, Street Sweepings	Date of Last Inspection:	06/27/2023

NYS DEC **REGION 2**
County: **Queens**

Durante Bros Construction Corp.	**[41W22]**	NYUTM East: 597382	NYUTM North: 4513700
ACTIVITY DESCRIPTION:	C&D processing - registration		
OWNER TYPE:	Private	360 PERMIT NUMBER:	41W22
REGULATORY STATUS:	Registration	PERMIT ISSUED:	04/20/1995
		PERMIT EXPIRES:	---
OWNER:	John and Michael Durante	CONTACT:	John L. Durante Jr
ADDRESS: (*Mailing*):	31-40 123 Street Flushing, NY 11354	ADDRESS: (*Location*):	31-40 123rd STREET Flushing, NY 11354
PHONE:	(718)762-2500	PHONE:	(718)762-2500
WASTE TYPE:	Rock, Soil (Clean), Concrete, Metals (Ferrous), Metals (Non-Ferrous)	Date of Last Inspection:	08/04/2023

registration,CDDHRF - concrete rock brick - registration,CDDHRF - asphalt pavement and millings - registration,CDDHRF - asphalt roofing shingles - registration,CDDHRF - gypsum wallboard - registration,CDDHRF - uncontaminated unadulterated wood - registration,CDDHRF - uncontaminated soil sand gravel rock - registration,CDDHRF - restricted or limited use fill - registration;

Evergreen Recycling of Corona (Willets Point Blvd)	**[41W93]**	NYUTM East: 597777	NYUTM North: 4512555
ACTIVITY DESCRIPTION:	C&D processing - registration		
OWNER TYPE:		360 PERMIT NUMBER:	41W93
REGULATORY STATUS:	Registration	PERMIT ISSUED:	---
		PERMIT EXPIRES:	---
OWNER:	Tully Environmental, Inc.	CONTACT:	Daniel Scully
ADDRESS:	127-50 Northern Blvd.	ADDRESS:	127 Willlets Point Blvd
(*Mailing*):	Flushing, NY 11368	(*Location*):	Corona, NY 11368
PHONE:	(718)446-7000	PHONE:	(718)446-7000
WASTE TYPE:	Asphalt, Concrete, Soil (Clean), Construction & Demolition Debris, Metals (Ferrous), Metals (Non-Ferrous), Brick, Rock	Date of Last Inspection:	06/27/2023

Hunters Point Recycling Inc	**[41MB1]**	NYUTM East: 589575	NYUTM North: 4510523
ACTIVITY DESCRIPTION:	C&D processing - registration		
OWNER TYPE:	Private	360 PERMIT NUMBER:	41MB1
REGULATORY STATUS:	Registration	PERMIT ISSUED:	---
		PERMIT EXPIRES:	---
OWNER:	James Juliano	CONTACT:	James Juliano
ADDRESS:	213-19 99 Avenue	ADDRESS:	29-55 Hunters Point Ave
(*Mailing*):	Queens village, NY 11429	(*Location*):	Long Island City, NY 11101
PHONE:	(718)465-5600	PHONE:	(516)779-6081
WASTE TYPE:	Concrete, Rock, Soil (Clean), Metals (Ferrous), Metals (Non-Ferrous), Wood (Unadulterated)	Date of Last Inspection:	05/03/2023

Maspeth Recycling Inc	**[41W39]**	NYUTM East: 591094	NYUTM North: 4508572
ACTIVITY DESCRIPTION:	C&D processing - registration		
OWNER TYPE:	Private	360 PERMIT NUMBER:	41W39
REGULATORY STATUS:	Registration	PERMIT ISSUED:	---
		PERMIT EXPIRES:	---
OWNER:	Domenick Cipollone	CONTACT:	Mike Schneider
ADDRESS:	58-08 48th Street	ADDRESS:	58-08 48 Street
(*Mailing*):	Maspeth, NY 11378	(*Location*):	Maspeth, NY 11106
PHONE:	(718)628-5555	PHONE:	(718)628-1290
WASTE TYPE:	Concrete, Asphalt, Soil (Clean), Sand	Date of Last Inspection:	05/03/2023

APPENDIX G SLIDE RAIL SHORING DESIGN PLAN AND LIRR LETTER OF NO OBJECTION

Jamaica Station
Jamaica, NY 11435-4380
(718) 558-7400

Robert Free
President

Long Island Rail Road

January 10, 2024

Mr. Manfred W. Bohms, PE
Alkier Steel, LLC
c/o Steek Equities
999 South Oyster Bay Rd, Suite 200
Bethpage, NY 11714

Re: Letter of No Objection
255 East 2nd Street
Mineola, New York

Dear Mr. Bohms,

The Long Island Rail Road has received and reviewed the necessary documentation submitted by GEI, in support of Steel Equities, to abate and resolve the environmental concerns at the rear of 255 East 2nd St., Mineola. The work generally consists of excavation, SOE, demolition, backfill, and compaction. It has been determined the proposed work will not impact the safe and timely operations of the Long Island Rail Road. Therefore, the LIRR has **NO OBJECTION** to the proposed work scheduled to begin the week of January 14th, 2024. However, please note the following:

- Fouling of LIRR track includes operation of equipment or any part of equipment, (i.e. crane booms, excavators, etc.) which could fall onto or within ten (10) feet of LIRR tracks. All parties are notified fouling LIRR track without LIRR protection is a violation of Federal Law.
- Protection of LIRR property and facilities is the responsibility of the Projects Owner and his designated Contractors.
- All damages to LIRR property caused by the project shall be repaired by the Owner/Contractor or repaired by the LIRR and charged to the Owner/Contractor.

Should you have any questions or additional concerns, please contact Edward Gloeggler, PE, Designer-Structures at (516) 615-4058.

Sincerely,

Edward Gloeggler, PE
Designer-Structures – Structures Department

cc:	GEI:	J. Passno, J. Engels
	Steel Equities:	M. Bohms, K. Lumpe, J. Urbat
	LIRR:	T. Carroll

Warning: It is a violation of Article 145, Section 7209.2 of the New York State Education Law for any person to alter any item on this document unless acting under the direct supervision of a Professional Engineer. If any items are altered, the alterations shall be clearly marked and subsequently sealed by the licensed professional making the alterations.

STATE OF NEW YORK
ANDREW JACOB SCHWARZ
EXCELSIOR
No. 102072
LICENSED PROFESSIONAL ENGINEER

SHORING DESIGN PLAN

225-255 E. 2ND STREET REMEDIATION
MINEOLA, NY

ICON EQUIPMENT DISTRIBUTORS, INC.

NOTES:

1. SHORING DESIGN IS BASED ON SOILS CONSISTING OF LOOSE SILTY SAND, AS OUTLINED IN THE BORELOGS PROVIDED BY THE CONTRACTOR. CONTRACTOR'S COMPETENT PERSON SHALL CONFIRM SITE SOILS AND CONTACT ENGINEER IF DIFFERING SOIL CONDITIONS ARE ENCOUNTERED.
2. DURING SHORING INSTALLATION, CONTRACTOR TO TAKE SPECIAL CARE TO PROTECT ADJACENT STRUCTURES, ADVANCE PANELS AS FAR AHEAD OF EXCAVATION AS POSSIBLE (MIN. 18"), AND MONITOR AND IMMEDIATELY BACKFILL ALL VOIDS TIGHT WHICH DEVELOP BETWEEN FACE OF EXCAVATION AND SHORING. DURING SHORING REMOVAL, BACKFILL AHEAD OF PANEL EXTRACTION (MIN. 18"), AND ENSURE ALL VOIDS ARE IMMEDIATELY BACKFILLED TIGHT AS SOON AS THEY DEVELOP.
3. SLIDE RAIL SYSTEM SHALL BE CERTIFIED ICON ASSEMBLIES. PE STAMPED TABULATED DATA SHALL BE PROVIDED AT JOBSITE, AND MANUFACTURER'S TABULATED DATA APPLIES EXCEPT AS IS NOTED HERE.
4. PROVIDE ACCESS, BARRICADING, AND FALL PROTECTION, IN ACCORDANCE WITH ALL OSHA GUIDELINES.
5. SHORING MUST BE PROPERLY INSTALLED PRIOR TO WORKERS ENTERING EXCAVATION. WORKERS MAY ONLY ENTER, EXIT, AND WORK WITHIN SHORED AREAS.
6. STEEL SHAPES TO BE ASTM A572 GR. 50 OR A992, MIN Fy = 50 KSI.
7. STEEL SHAPES SHALL BE IN GOOD CONDITION AND SHALL BE FREE OF ANY HOLES OR VISUAL DEFECTS.
8. ALL VOIDS BETWEEN THE EXCAVATED SOIL AND THE FACE OF THE SHORING SYSTEM MUST BE BACKFILLED WITH EXCAVATED SOIL OR OTHER APPROVED BACKFILL PRIOR TO WORKERS ENTERING THE EXCAVATION. FOR EXCAVATIONS ADJACENT TO TRAFFIC LOADING, ALL VOIDS SHALL BE BACKFILLED WITH SAND OR CLASS II AGGREGATE BASE MATERIAL.
9. GROUNDWATER LEVEL MUST BE MAINTAINED AT OR BELOW THE MINIMUM LEVEL SHOWN ON THESE PLANS AT ALL TIMES. IF DEWATERING SYSTEM IS NECESSARY TO ACHIEVE THIS, IT IS THE CONTRACTOR'S RESPONSIBILITY FOR DEVELOPING, INSTALLING, AND MONITORING DEWATERING SYSTEM, AND VERIFYING THAT THE GROUNDWATER LEVEL BEHIND THE SHORING WALLS HAS BEEN LOWERED AT LEAST TO THE MINIMUM LEVEL SHOWN ON THESE PLANS AT ALL TIMES. IF CONTRACTOR IS UNABLE TO LOWER THE GROUNDWATER TO THE LEVEL SHOWN, CONTACT THE SHORING ENGINEER IMMEDIATELY.
10. D.H. CHARLES ENGINEERING, INC. WILL NOT SUPERVISE, DIRECT, CONTROL OR HAVE AUTHORITY OVER OR BE RESPONSIBLE FOR CONTRACTOR'S MEANS, METHODS, TECHNIQUES, SEQUENCES OR PROCEDURES OF CONSTRUCTION, OR THE SAFETY PRECAUTIONS AND PROGRAMS INCIDENT THERETO, OR FOR ANY FAILURE OF CONTRACTOR TO COMPLY WITH LAWS AND REGULATIONS APPLICABLE TO THE FURNISHING OR PERFORMANCE OF WORK.
11. VERIFY THE ACCURACY OF ALL DIMENSIONS FOR BOTH EXISTING AND PROPOSED WORK. VERIFY THAT REQUIRED CLEARANCES ARE OBTAINED PRIOR TO COMMENCEMENT OF THE WORK.
12. VERIFY THE LOCATION OF EXISTING UNDERGROUND UTILITIES PRIOR TO COMMENCING THE EXCAVATION.
13. ICON EQUIPMENT DISTRIBUTORS, INC. & D.H. CHARLES ENGINEERING, INC. BEAR NO RESPONSIBILITY OR LIABILITY FOR ANY SETTLEMENT, MOVEMENT, OR DAMAGE OF ANY KIND THAT MAY OCCUR TO SURROUNDING SOILS, EXISTING BUILDING STRUCTURES, OR UTILITIES DUE TO SHORING INSTALLATION, DEFLECTION, REMOVAL, OR OTHER CONSTRUCTION ACTIVITIES.

REVISIONS	
NO.	DATE

11x17 SHEET
IF THIS BAR IS NOT 1" DRAWING IS NOT TO SCALE

SHORING DESIGN PLAN
225-255 E. 2ND STREET
REMEDIATION
MINEOLA, NY
ICON EQUIPMENT
DISTRIBUTORS, INC.

Total Underground Solutions Since 1982
ICON EQUIPMENT DISTRIBUTORS INC.
300 RYDERS LANE, EAST BRUNSWICK, NJ 08816
Ph: (800) 836-5011, www.iconjds.com

D.H. CHARLES ENGINEERING, INC.
802 Dempster Street
Evanston, IL 60202
(872) 240-8033 www.charlesengineering.com

DATE: 12-21-23
DRAFTER: RC
CHECKED BY: RJK
SHEET 1 OF 3
DRAWING NO.: 23-1952A
REV 1

Warning: It is a violation of Article 145, Section 7209.2 of the New York State Education Law for any person to alter any item on this document unless acting under the direct supervision of a Professional Engineer. If any items are altered, the alterations shall be clearly marked and subsequently sealed by the licensed professional making the alterations.

STATE OF NEW YORK
ANDREW JACOB SCHWARZ
EXCELSIOR
No. 102072
LICENSED PROFESSIONAL ENGINEER

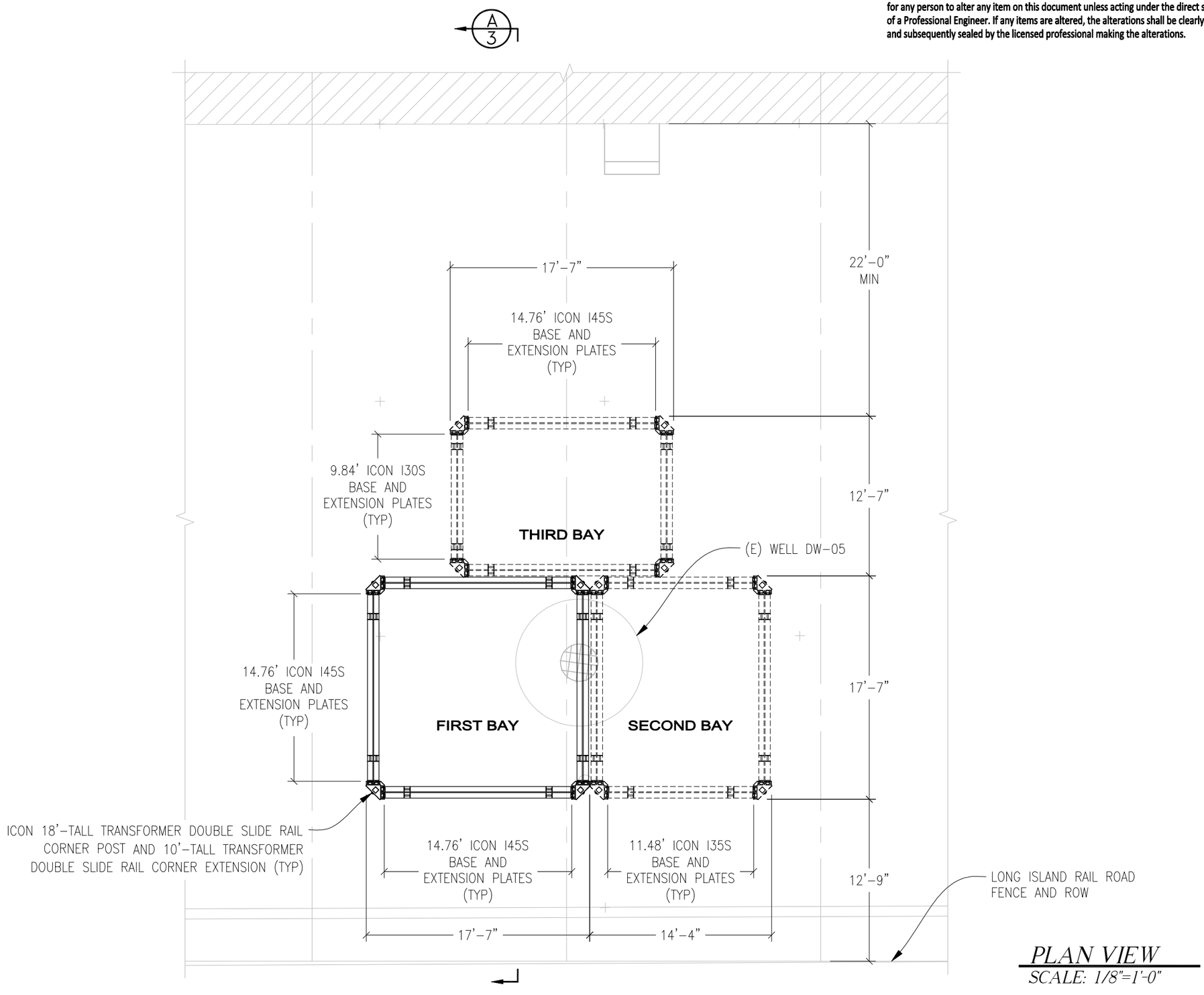

PLAN VIEW
SCALE: 1/8"=1'-0"

REVISIONS	
NO.	DATE
1	1-8-24

11x17 SHEET
IF THIS BAR IS NOT 1" DRAWING IS NOT TO SCALE

SHORING DESIGN PLAN
225-255 E. 2ND STREET
REMEDIATION
MINEOLA, NY
ICON EQUIPMENT
DISTRIBUTORS, INC.

ICON EQUIPMENT DISTRIBUTORS INC.
Total Underground Solutions Since 1982
300 RYDERS LANE, EAST BRUNSWICK, NJ 08816
Ph: (800) 836-5011, www.iconjds.com

D.H. CHARLES ENGINEERING, INC.
802 Dempster Street
Evanston, IL 60202
(872) 240-8033 www.charlesengineering.com

DATE: 12-21-23
DRAFTER: RC
CHECKED BY: RJK
SHEET 2 OF 3
DRAWING NO.: 23-1952A
REV 1

Warning: It is a violation of Article 145, Section 7209.2 of the New York State Education Law for any person to alter any item on this document unless acting under the direct supervision of a Professional Engineer. If any items are altered, the alterations shall be clearly marked and subsequently sealed by the licensed professional making the alterations.

STATE OF NEW YORK
ANDREW JACOB SCHWARZ
EXCELSIOR
No. 102072
LICENSED PROFESSIONAL ENGINEER

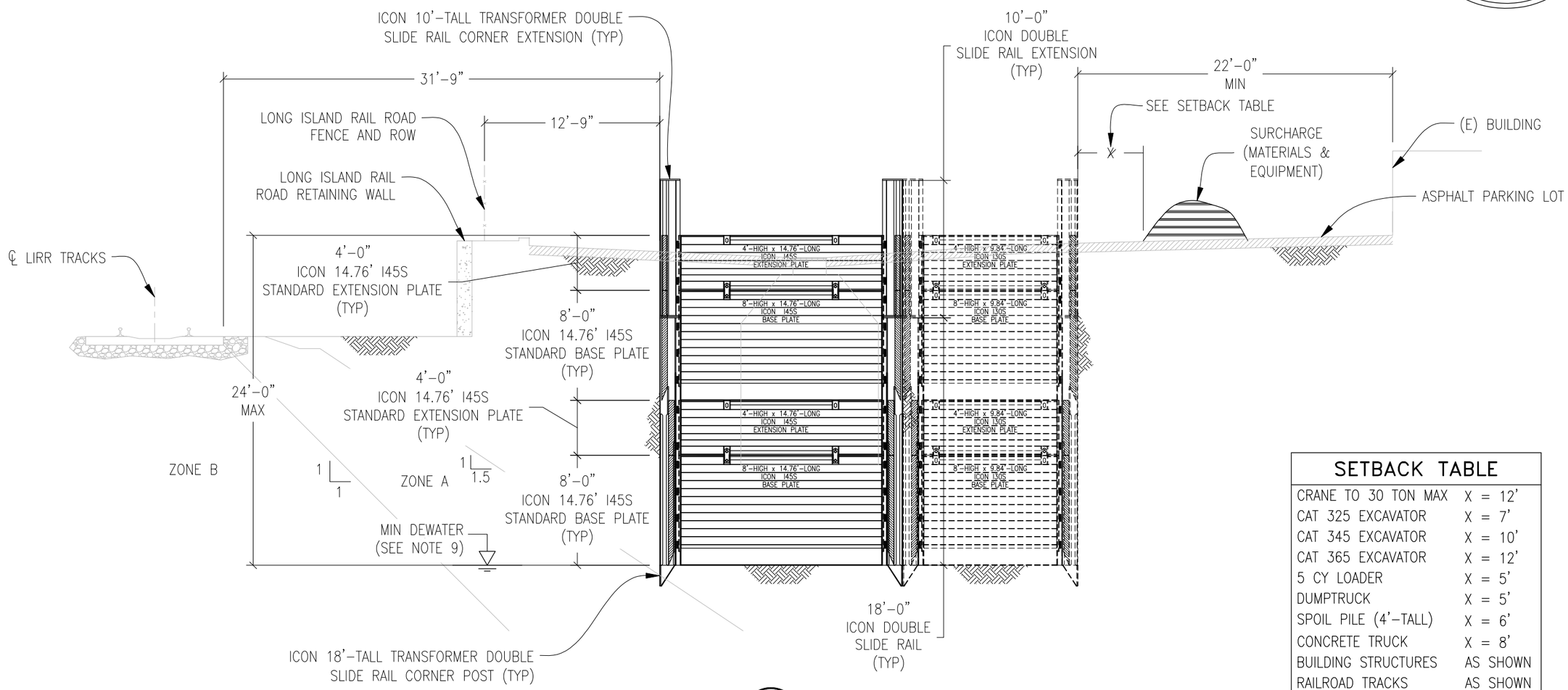

A/3 SECTION
SCALE: 1/8"=1'-0"

SETBACK TABLE

CRANE TO 30 TON MAX	X = 12'
CAT 325 EXCAVATOR	X = 7'
CAT 345 EXCAVATOR	X = 10'
CAT 365 EXCAVATOR	X = 12'
5 CY LOADER	X = 5'
DUMPTRUCK	X = 5'
SPOIL PILE (4'-TALL)	X = 6'
CONCRETE TRUCK	X = 8'
BUILDING STRUCTURES	AS SHOWN
RAILROAD TRACKS	AS SHOWN
STREET TRAFFIC	X = 15'

ABOVE LISTED SETBACKS SHALL BE MAINTAINED A DISTANCE "X" FROM ALL EDGES OF SHORING AT ALL TIMES WORKERS ARE IN EXCAVATION. HOWEVER, DURING SHORING INSTALLATION OR REMOVAL, CONTRACTOR MAY TEMPORARILY REDUCE SETBACKS FOR EARTHMOVING EQUIPMENT AS DEEMED SAFE BY CONTRACTORS COMPETENT PERSON.

REVISIONS	
NO.	DATE
1	1-8-24

11x17 SHEET
IF THIS BAR IS NOT 1" DRAWING IS NOT TO SCALE

SHORING DESIGN PLAN
225-255 E. 2ND STREET
REMEDIATION
MINEOLA, NY
ICON EQUIPMENT
DISTRIBUTORS, INC.

Total Underground Solutions Since 1982
ICON EQUIPMENT DISTRIBUTORS INC.
300 RYDERS LANE, EAST BRUNSWICK, NJ 08816
Ph: (800) 836-5011, www.iconjds.com

D.H. CHARLES ENGINEERING, INC.
802 Dempster Street
Evanston, IL 60202
(872) 240-8033 www.charlesengineering.com

DATE: 12-21-23
DRAFTER: RC
CHECKED BY: RJK
SHEET 3 OF 3
DRAWING NO.: 23-1952A
REV 1

APPENDIX H PHOTOLOG SHOWING DW-05 REMEDIAL ACTIVITIES FROM INITIAL MOBILIZATION TO FINAL WORK SITE RESTORATION

Photographic Log

Steel Equities – DW-05 Remediation	255 E2nd Street, Mineola, NY	Site 130100 - AK Allen Site

PHOTO NO.	DATE
1.	Varies

DESCRIPTION
Remedial Excavation Area Marked Out Based on Former Delineation Soil Boring Locations

PHOTO NO.	DATE
2.	Varies

DESCRIPTION
Asphalt Stripped From Remedial Area

Photographic Log

Steel Equities – DW-05 Remediation	255 E2nd Street, Mineola, NY	Site 130100 - AK Allen Site

PHOTO NO.	DATE
3.	Varies

DESCRIPTION
Site Preparation – Initial Excavation

PHOTO NO.	DATE
4.	Varies

DESCRIPTION
Site Preparation – Initial Excavation

Photographic Log

Steel Equities – DW-05 Remediation	255 E2nd Street, Mineola, NY	Site 130100 - AK Allen Site

PHOTO NO.	DATE
5.	Varies

DESCRIPTION
Installing Slide-Rail System

PHOTO NO.	DATE
6.	Varies

DESCRIPTION
Stockpile Of Contaminated Soil

Photographic Log

Steel Equities – DW-05 Remediation	255 E2nd Street, Mineola, NY	Site 130100 - AK Allen Site

PHOTO NO.	DATE
7.	Varies

DESCRIPTION
Soil Loadout

PHOTO NO.	DATE
8.	Varies

DESCRIPTION
Sampling

Photographic Log

Steel Equities – DW-05 Remediation	255 E2nd Street, Mineola, NY	Site 130100 - AK Allen Site

PHOTO NO.	DATE
9.	Varies

DESCRIPTION
Backfilling

PHOTO NO.	DATE
10.	Varies

DESCRIPTION
Second Excavation

Photographic Log

Steel Equities – DW-05 Remediation	255 E2nd Street, Mineola, NY	Site 130100 - AK Allen Site

PHOTO NO.	DATE
11.	Varies

DESCRIPTION
Installing Panels

PHOTO NO.	DATE
12.	Varies

DESCRIPTION
Installing Slide-Rail System

Photographic Log

Steel Equities – DW-05 Remediation	255 E2nd Street, Mineola, NY	Site 130100 - AK Allen Site

PHOTO NO.	DATE
13.	Varies

DESCRIPTION
Soil Sampling Locations (Pin Flags)

PHOTO NO.	DATE
14.	Varies

DESCRIPTION
Demarcation Layer

Photographic Log

Steel Equities – DW-05 Remediation	255 E2nd Street, Mineola, NY	Site 130100 - AK Allen Site

PHOTO NO.	DATE
15.	Varies

DESCRIPTION
Installing Slide-Rail System

PHOTO NO.	DATE
16.	Varies

DESCRIPTION
Installing Slide-Rail System

Photographic Log

Steel Equities – DW-05 Remediation	255 E2nd Street, Mineola, NY	Site 130100 - AK Allen Site

PHOTO NO.	DATE
17.	Varies

DESCRIPTION
Backfilling and Grading

PHOTO NO.	DATE
18.	Varies

DESCRIPTION
RCA Asphalt Subbase

Photographic Log

Steel Equities – DW-05 Remediation	255 E2nd Street, Mineola, NY	Site 130100 - AK Allen Site

PHOTO NO.	DATE
19.	Varies

DESCRIPTION
Installing New Solid-Bottom Catch Basin To Be Connected To Drywells East and West

PHOTO NO.	DATE
20.	Varies

DESCRIPTION
Final RCA Asphalt Subbase With Catch Basin And Grate Installed

Photographic Log

Steel Equities – DW-05 Remediation	255 E2nd Street, Mineola, NY	Site 130100 - AK Allen Site

PHOTO NO.	DATE
21.	Varies

DESCRIPTION
Confirmation of 8-Inches Of RCA Asphalt Subbase As Per Specification

PHOTO NO.	DATE
22.	Varies

DESCRIPTION
Final Tamping Compaction Of RCA Asphalt Subbase As Per Specification

Photographic Log

Steel Equities – DW-05 Remediation	255 E2nd Street, Mineola, NY	Site 130100 - AK Allen Site

PHOTO NO.	DATE
23.	Varies

DESCRIPTION
Installing First Layer of Asphalt (4-inches)

PHOTO NO.	DATE
24.	Varies

DESCRIPTION
Confirmation of 4-Inches Of First Layer of Asphalt As Per Specification

Photographic Log

Steel Equities – DW-05 Remediation	255 E2nd Street, Mineola, NY	Site 130100 - AK Allen Site

PHOTO NO.	DATE
25.	Varies

DESCRIPTION
Completed First Layer of Asphalt (4-inches)

PHOTO NO.	DATE
26.	Varies

DESCRIPTION
Installing Second Layer of Asphalt (2-Inches)

Photographic Log

Steel Equities – DW-05 Remediation	255 E2nd Street, Mineola, NY	Site 130100 - AK Allen Site

PHOTO NO.	DATE
27.	Varies

DESCRIPTION
Confirmation of 2-Inches Of Second Layer of Asphalt As Per Specification

PHOTO NO.	DATE
28.	Varies

DESCRIPTION
Continued Asphalt Installation

APPENDIX I SUPPORTING DOCUMENTATION FOR ASPHALT DISPOSAL - SCATT MATERIALS CORP.

BROOKSIDE ENVIRONMENTAL
22 Ocean Ave. • Copiague, NY 11726
PHONE 631.608.8810 • FAX 631.608.8811

Part 360 Series Waste Tracking Document - Construction & Demolition Debris

This form may be used to satisfy the tracking document requirements of both section 361-5.6 and section 364-5.1 for the transport of C&D Debris

No.0473

TYPE OF C&D DEBRIS:	☐Concrete ☒Asphalt ☐Mixed Load ☐General Fill ☐Construction Waste ☐Demolition Waste ☐Other (specify):
WASTE QUANTITY:	Tons 20 Cubic Yards Check box to indicate quantity is estimated: ☒
LOCATION WHERE WASTE WAS PICKED UP:	Source Name: ALKIER STEEL Address: 255 E. 2ND STREET City: MINEOLA State: NY Zip Code: 11501

GENERATOR: Name: ALKIER STEEL DEC Permit/Reg. No. N/A

Address: 999 S. Oyster Bay Rd City: Bethpage State: NY Zip: 11714

Authorized Representative of Generator: James Urbit Phone: 516-465-0066

Transporter Name: Brookside Environmental

Receiving Facility Name: Scatt Asphalt Materials ☒ Chosen by Transporter

Address: 44 S. 4th St. City: Bay Shore State: NY Zip: 11706

I have completed this tracking document describing the waste and identifying the transporter and receiving facility. I certify, under penalty of law, that the information provided in this waste tracking document has been prepared under my direction and supervision and further certify that the information contained herein is true and accurate. I am aware that any false statement made on this document is punishable pursuant to Section 210.45 of the Penal Law.

Signature: [signature] Date: 1/25/24

TRANSPORTER: *To be completed by Transporter* DEC Permit/Reg No.: 1A-644

Transporter Company Name: Brookside Environmental

Describe all Discrepancies in type or quantity of waste:

Driver Name (print): Mike Librizzi Phone: 6316088810 Plate No.: 61428MG

Signature: [signature] Date: 1/25/24

RECEIVING FACILITY: *To be completed by Receiving site* DEC Permit/Reg. No.: ~~[illegible]~~ 1-4728-00254

Name: SCATT MATERIALS Address: 44 S. 4th St

City: BAYSHORE State: NY Zip: 11706 Put [X] for: ☐ interim processor, or ☐ final site

Describe all Discrepancies in type or quantity of waste:

I certify, under penalty of law, that the information contained herein is true and accurate.
I am aware that any false statement made on this document is punishable pursuant to Section 210.45 of the Penal Law.

Print Name: Annette Barelli Phone: 631-586-0554

Signature: [signature] Date: 1/25/24

The completed tracking document for all waste types must be returned to the Generator within two weeks of receipt of the waste.
Statewide for restricted-use fill, limited-use fill and contaminated fill, and for all waste types, except residue, generated in the City of New York, a copy of the completed tracking document must also be provided to NYS DEC within 15 days of waste delivery to the receiving facility.
[ref: 6 NYCRR 364-5.1(b)(5)]

Return completed forms to NYS DEC by e-mail to transport@dec.ny.gov OR fax to 518-402-9034 OR mail to 625 Broadway, 9th Floor, Albany, NY 12233-7251.

BROOKSIDE ENVIRONMENTAL
22 Ocean Ave. • Copiague, NY 11726
PHONE 631.608.8810 • FAX 631.608.8811

Part 360 Series Waste Tracking Document - Construction & Demolition Debris

This form may be used to satisfy the tracking document requirements of both section 361-5.6 and section 364-5.1 for the transport of C&D Debris

No.0474

TYPE OF C&D DEBRIS: ☐Concrete ☒Asphalt ☐Mixed Load ☐General Fill ☐Construction Waste ☐Demolition Waste ☐Other (specify): _____

WASTE QUANTITY: _____ Tons 13 Cubic Yards Check box to indicate quantity is estimated: ☒

LOCATION WHERE WASTE WAS PICKED UP:
Source Name: ALKIER STEEL LLC
Address: 255 E. 2ND STREET
City: MINEOLA State: NY Zip Code: 11501

GENERATOR: Name: ALKIER STEEL, LLC DEC Permit/Reg. No. N/A
Address: 999 S. OYSTER BAY ROAD City: BETHPAGE State: NY Zip: 11714
Authorized Representative of Generator: James Chart Phone: 516-465-0066
Transporter Name: Brookside Environmental
Receiving Facility Name: Scott Asphalt Materials ☒Chosen by Transporter
Address: 44 S. 4th Street City: Bay Shore State: NY Zip: 11706

I have completed this tracking document describing the waste and identifying the transporter and receiving facility. I certify, under penalty of law, that the information provided in this waste tracking document has been prepared under my direction and supervision and further certify that the information contained herein is true and accurate. I am aware that any false statement made on this document is punishable pursuant to Section 210.45 of the Penal Law.

Signature: _____ Date: 1/25/24

TRANSPORTER: *To be completed by Transporter* DEC Permit/Reg No.: 1A-644
Transporter Company Name: Brookside Environmental
Describe all Discrepancies in type or quantity of waste: _____
Driver Name (print): Mike Librizzi Phone: 6316088810 Plate No.: 61428MG
Signature: _____ Date: 1/25/24

RECEIVING FACILITY: *To be completed by Receiving site* DEC Permit/Reg. No.: _____
Name: SCOTT MATERIALS Address: 44 S. 4TH ST
City: BAYSHORE State: NY Zip: 11706 Put [X] for: ☐ interim processor, or ☐ final site
Describe all Discrepancies in type or quantity of waste: _____

I certify, under penalty of law, that the information contained herein is true and accurate.
I am aware that any false statement made on this document is punishable pursuant to Section 210.45 of the Penal Law.

Print Name: [illegible] Phone: 631-586-0554
Signature: _____ Date: 1/24/24

The completed tracking document for all waste types must be returned to the Generator within two weeks of receipt of the waste. Statewide for restricted-use fill, limited-use fill and contaminated fill, and for all waste types, except residue, generated in the City of New York, a copy of the completed tracking document must also be provided to NYS DEC within 15 days of waste delivery to the receiving facility. [ref: 6 NYCRR 364-5.1(b)(5)]

Return completed forms to NYS DEC by e-mail to transport@dec.ny.gov OR fax to 518-402-9034 OR mail to 625 Broadway, 9th Floor, Albany, NY 12233-7251.

See Page 13 for Con-Strux of Lindenhurst, NY
See Page 25 for Scatt Materials Corp. in Bayshore, NY
See page 32 for Evergreen Recycling of Corona, NY

Date: 08/15/2023

Status: *Active*; Region: *1,2,3,4,5,6,7,8,9*; Activity type(s): *C&D processing - registration,CDDHRF - concrete rock brick - registration,CDDHRF - asphalt pavement and millings - registration,CDDHRF - asphalt roofing shingles - registration,CDDHRF - gypsum wallboard - registration,CDDHRF - uncontaminated unadulterated wood - registration,CDDHRF - uncontaminated soil sand gravel rock - registration,CDDHRF - restricted or limited use fill - registration*;

New York State Department of Environmental Conservation Division of Materials Management Solid Waste Management Facilities

NYS DEC **REGION 1**

County: **Nassau**

A.I.I. Allen Industries Inc (Oceanside Yard)	**[30W49R]**	NYUTM East: 613838	NYUTM North: 4497736
ACTIVITY DESCRIPTION:	C&D processing - registration		
OWNER TYPE:	Private	360 PERMIT NUMBER:	30W49R
REGULATORY STATUS:	Registration	PERMIT ISSUED:	12/06/2010
		PERMIT EXPIRES:	---
OWNER:	Hampton Property Management	CONTACT:	William Allen
ADDRESS: (*Mailing*):	53 Hill Road Farmingdale, NY 11735	ADDRESS: (*Location*):	3467 Hampton Road Oceanside, NY 11572
PHONE:	(516)805-0146	PHONE:	(516)805-0146
WASTE TYPE:	Concrete, Asphalt, Soil (Clean), Brick, Rock	Date of Last Inspection:	

Con-Strux LLC (Westbury)	**[30W18R]**	NYUTM East: 620294	NYUTM North: 4512697
ACTIVITY DESCRIPTION:	C&D processing - registration		
OWNER TYPE:	Private	360 PERMIT NUMBER:	30W18R
REGULATORY STATUS:	Registration	PERMIT ISSUED:	11/19/1999
		PERMIT EXPIRES:	---
OWNER:	Con-Strux LLC	CONTACT:	Marc Bretz
ADDRESS: (*Mailing*):	702 Grand Blvd Westbury, NY 11590	ADDRESS: (*Location*):	702 Grand Boulevard Westbury, NY 11590
PHONE:	(631)249-1872	PHONE:	(516)333-3133
WASTE TYPE:	Concrete, Asphalt, Brick, Soil (Clean), Rock	Date of Last Inspection:	08/20/2021

Dejana Industries Inc	**[30W21R]**	NYUTM East: 608921	NYUTM North: 4521991
ACTIVITY DESCRIPTION:	C&D processing - registration		
OWNER TYPE:	Private	360 PERMIT NUMBER:	30W21R
REGULATORY STATUS:	Registration	PERMIT ISSUED:	10/10/2000
		PERMIT EXPIRES:	---
OWNER:	Dejana Industries Inc	CONTACT:	Robert Velocci
ADDRESS:	12 Manorhaven Blvd	ADDRESS:	12 Manorhaven Blvd
(*Mailing*):	Port Washington, NY 11050	(*Location*):	Port Washington, NY 11050
PHONE:	(516)944-3100	PHONE:	(516)944-3100
WASTE TYPE:	Commingled Containers, Commingled Paper	Date of Last Inspection:	03/28/2017

Dockside Transport Corp.	**[30C20160]**	NYUTM East: 614009	NYUTM North: 4497142
ACTIVITY DESCRIPTION:	CDDHRF - asphalt pavement and millings - registration		
OWNER TYPE:	Private	360 PERMIT NUMBER:	0160
REGULATORY STATUS:	Registration	PERMIT ISSUED:	09/20/2022
		PERMIT EXPIRES:	09/19/2027
OWNER:	Dockside Transport Corp.	CONTACT:	
ADDRESS:	4 Hampton Road	ADDRESS:	4 Hampton Road
(*Mailing*):	Oceanside, NY 11572	(*Location*):	Oceanside, NY 11572
PHONE:	(917)763-5392	PHONE:	
WASTE TYPE:	Asphalt Millings	Date of Last Inspection:	

Dockside Transport Corp.	**[30C60160]**	NYUTM East: 614009	NYUTM North: 4497142
ACTIVITY DESCRIPTION:	CDDHRF - uncontaminated soil sand gravel rock - registration		
OWNER TYPE:	Private	360 PERMIT NUMBER:	0160
REGULATORY STATUS:		PERMIT ISSUED:	09/20/2022
		PERMIT EXPIRES:	09/19/2027
OWNER:	Dockside Transport Corp.	CONTACT:	
ADDRESS:	4 Hampton Road	ADDRESS:	4 Hampton Road
(*Mailing*):	Oceanside, NY 11572	(*Location*):	Oceanside, NY 11572
PHONE:	(917)763-5392	PHONE:	
WASTE TYPE:	Rock, Soil (Clean), Gravel, Sand	Date of Last Inspection:	

Dockside Transport Corp.	**[30C10160]**	NYUTM East: 614009	NYUTM North: 4497142
ACTIVITY DESCRIPTION:	CDDHRF - concrete rock brick - registration		
OWNER TYPE:	Private	360 PERMIT NUMBER:	0160
REGULATORY STATUS:	Registration	PERMIT ISSUED:	09/20/2022
		PERMIT EXPIRES:	09/19/2027
OWNER:	Dockside Transport Corp.	CONTACT:	
ADDRESS:	4 Hampton Road	ADDRESS:	4 Hampton Road
(*Mailing*):	Oceanside, NY 11572	(*Location*):	Oceanside, NY 11572
PHONE:	(917)763-5392	PHONE:	
WASTE TYPE:	Concrete, Brick, Rock	Date of Last Inspection:	

Earth Tech Recycling Inc.	**[30C60155]**	NYUTM East: 613504	NYUTM North: 4499290
ACTIVITY DESCRIPTION:	CDDHRF - uncontaminated soil sand gravel rock - registration		
OWNER TYPE:	Private	360 PERMIT NUMBER:	300155
REGULATORY STATUS:	Registration	PERMIT ISSUED:	04/15/2022
		PERMIT EXPIRES:	04/14/2027
OWNER:	Earth Tech Recycling Inc.	CONTACT:	
ADDRESS:	P.O. Box 309	ADDRESS:	495 Wood Street
(*Mailing*):	West Hempstead, NY 11552	(*Location*):	Oceanside, NY 11552
PHONE:	(516)695-4045	PHONE:	(516)695-4045
WASTE TYPE:	Soil (Clean), Sand, Rock, Gravel	Date of Last Inspection:	

Earth Tech Recycling Inc.	**[30C10155]**	NYUTM East: 613504	NYUTM North: 4499290
ACTIVITY DESCRIPTION:	CDDHRF - concrete rock brick - registration		
OWNER TYPE:	Private	360 PERMIT NUMBER:	300155
REGULATORY STATUS:	Registration	PERMIT ISSUED:	04/15/2022
		PERMIT EXPIRES:	04/14/2027
OWNER:	Earth Tech Recycling Inc.	CONTACT:	
ADDRESS:	P.O. Box 309	ADDRESS:	495 Wood Street
(*Mailing*):	West Hempstead, NY 11552	(*Location*):	Oceanside, NY 11552
PHONE:	(516)695-4045	PHONE:	(516)695-4045
WASTE TYPE:	Concrete, Rock, Brick	Date of Last Inspection:	

Eversharp Recycling Inc	**[30W47R]**	NYUTM East: 614932	NYUTM North: 4524181
ACTIVITY DESCRIPTION:	C&D processing - registration		
OWNER TYPE:	Private	360 PERMIT NUMBER:	30W47R
REGULATORY STATUS:	Registration	PERMIT ISSUED:	06/28/2010
		PERMIT EXPIRES:	---
OWNER:	Barbara Piliero	CONTACT:	Barbara Piliero
ADDRESS:	PO Box 481	ADDRESS:	10A Morris Ave
(*Mailing*):	Glen Head, NY 11545	(*Location*):	Glen Cove, NY 11542
PHONE:	(516)903-0406	PHONE:	(516)903-0406
WASTE TYPE:	Wood (Brush/ Branches/ Trees/ Stumps), Concrete, Soil (Clean)	Date of Last Inspection:	05/26/2023

Frank Robustello & Son Inc	**[30W30R]**	NYUTM East: 615978	NYUTM North: 4502653
ACTIVITY DESCRIPTION:	C&D processing - registration		
OWNER TYPE:	Private	360 PERMIT NUMBER:	30W30R
REGULATORY STATUS:	Registration	PERMIT ISSUED:	11/03/2003
		PERMIT EXPIRES:	---
OWNER:	Robust Realty Corp.	CONTACT:	Frank Robustello
ADDRESS:	134 Hamilton Road	ADDRESS:	380 North Long Beach Road
(*Mailing*):	Rockville Centre, NY 11570	(*Location*):	Rockville Centre, NY 11570
PHONE:	(516)790-6308	PHONE:	(516)766-3500
WASTE TYPE:	Concrete	Date of Last Inspection:	

Inwood Material Terminal (IMT-Sheridan)	**[30W39R]**	NYUTM East: 605441	NYUTM North: 4496384
ACTIVITY DESCRIPTION:	C&D processing - registration		
OWNER TYPE:	Private	360 PERMIT NUMBER:	30W39R
REGULATORY STATUS:	Registration	PERMIT ISSUED:	02/06/2015
		PERMIT EXPIRES:	---
OWNER:	William Haugland	CONTACT:	Timothy Kenney
ADDRESS:	12510 Seminole Beach Road	ADDRESS:	1 Sheridan Boulevard
(*Mailing*):	North Palm Beach, FL 33408	(*Location*):	Inwood, NY 11096
PHONE:	(516)336-6720	PHONE:	(516)371-9700
WASTE TYPE:	Rock, Brick, Concrete, Asphalt, Soil (Clean)	Date of Last Inspection:	10/12/2016

Inwood Material Terminal LLC (IMT-Oceanside)	**[30C10167]**	NYUTM East: 449743	NYUTM North: 614172
ACTIVITY DESCRIPTION:	CDDHRF - concrete rock brick - registration		
OWNER TYPE:	Private	360 PERMIT NUMBER:	0167
REGULATORY STATUS:	Registration	PERMIT ISSUED:	08/14/2023
		PERMIT EXPIRES:	08/08/2028
OWNER:	2128 Grove LLC	CONTACT:	
ADDRESS: (*Mailing*):	5000 Long Beach Road Island Park, NY 11558	ADDRESS: (*Location*):	4001 Daly Boulevard Oceanside, NY 11572
PHONE:	(516)351-7629	PHONE:	
WASTE TYPE:	Brick, Rock, Concrete	Date of Last Inspection:	

Date: 08/15/2023

Status: *Active*; Region: *1,2,3,4,5,6,7,8,9*; Activity type(s): *C&D processing - registration,CDDHRF - concrete rock brick - registration,CDDHRF - asphalt pavement and millings - registration,CDDHRF - asphalt roofing shingles - registration,CDDHRF - gypsum wallboard - registration,CDDHRF - uncontaminated unadulterated wood - registration,CDDHRF - uncontaminated soil sand gravel rock - registration,CDDHRF - restricted or limited use fill - registration*;

Inwood Material Terminal LLC (IMT-Oceanside)	**[30C20167]**	NYUTM East: 449743	NYUTM North: 614172
ACTIVITY DESCRIPTION:	CDDHRF - asphalt pavement and millings - registration		
OWNER TYPE:	Private	360 PERMIT NUMBER:	0167
REGULATORY STATUS:	Registration	PERMIT ISSUED:	08/14/2023
		PERMIT EXPIRES:	08/08/2028
OWNER:	2128 Grove LLC	CONTACT:	
ADDRESS: (*Mailing*):	5000 Long Beach Road Island Park, NY 11558	ADDRESS: (*Location*):	4001 Daly Boulevard Oceanside, NY 11572
PHONE:	(516)351-7629	PHONE:	
WASTE TYPE:	Asphalt Pavement, Asphalt Millings	Date of Last Inspection:	

Inwood Material Terminal LLC (IMT-Oceanside)	**[30C60167]**	NYUTM East: 449743	NYUTM North: 614172
ACTIVITY DESCRIPTION:	CDDHRF - uncontaminated soil sand gravel rock - registration		
OWNER TYPE:	Private	360 PERMIT NUMBER:	0167
REGULATORY STATUS:	Registration	PERMIT ISSUED:	08/14/2023
		PERMIT EXPIRES:	08/08/2028
OWNER:	2128 Grove LLC	CONTACT:	
ADDRESS: (*Mailing*):	5000 Long Beach Road Island Park, NY 11558	ADDRESS: (*Location*):	4001 Daly Boulevard Oceanside, NY 11572
PHONE:	(516)351-7629	PHONE:	
WASTE TYPE:	Soil (Clean), Sand, Rock, Gravel	Date of Last Inspection:	

IROC Industries	**[30W44R]**	NYUTM East: 613403	NYUTM North: 4499290
ACTIVITY DESCRIPTION:	C&D processing - registration		
OWNER TYPE:	Private	360 PERMIT NUMBER:	30W44R
REGULATORY STATUS:	Registration	PERMIT ISSUED:	11/20/2008
		PERMIT EXPIRES:	---
OWNER:	Michael A. Loguidice	CONTACT:	Michael A. Loguidice
ADDRESS: (*Mailing*):	240 Sunset Avenue Island Park, NY 11558	ADDRESS: (*Location*):	55 New Street Oceanside, NY 11572
PHONE:	(516)322-2887	PHONE:	(516)432-4281
WASTE TYPE:	Concrete, Rock, Asphalt, Brick, Soil (Clean)	Date of Last Inspection:	04/27/2023

Island Rock & Dirt Corp.	**[30C10153]**	NYUTM East: 736514	NYUTM North: 4068757
ACTIVITY DESCRIPTION:	CDDHRF - concrete rock brick - registration		
OWNER TYPE:	Private	360 PERMIT NUMBER:	300153
REGULATORY STATUS:	Registration	PERMIT ISSUED:	04/16/2022
		PERMIT EXPIRES:	04/15/2027
OWNER:	Michael Pasquaretto	CONTACT:	
ADDRESS: (*Mailing*):	1100 Lydia Drive Franklin Square , NY 11010	ADDRESS: (*Location*):	631 Woodfield Road West Hempstead, NY 11552
PHONE:	(516)644-9046	PHONE:	(516)644-9046
WASTE TYPE:	Concrete, Brick	Date of Last Inspection:	05/31/2023

Island Rock & Dirt Corp.	**[30C60153]**	NYUTM East: 736514	NYUTM North: 4068757
ACTIVITY DESCRIPTION:	CDDHRF - uncontaminated soil sand gravel rock - registration		
OWNER TYPE:	Private	360 PERMIT NUMBER:	300153
REGULATORY STATUS:	Registration	PERMIT ISSUED:	04/16/2022
		PERMIT EXPIRES:	04/15/2027
OWNER:	Michael Pasquaretto	CONTACT:	
ADDRESS: (*Mailing*):	1100 Lydia Drive Franklin Square , NY 11010	ADDRESS: (*Location*):	631 Woodfield Road West Hempstead, NY 11552
PHONE:	(516)644-9046	PHONE:	(516)644-9046
WASTE TYPE:	Soil (Clean)	Date of Last Inspection:	05/31/2023

Long Beach Recycling Transfer Station	**[30C10112]**	NYUTM East: 733933	NYUTM North: 403535
ACTIVITY DESCRIPTION:	CDDHRF - concrete rock brick - registration		
OWNER TYPE:	Municipal	360 PERMIT NUMBER:	30CP0102
REGULATORY STATUS:		PERMIT ISSUED:	---
		PERMIT EXPIRES:	---
OWNER:	City of Long Beach	CONTACT:	Joseph Febrizio
ADDRESS:	One West Chester Street	ADDRESS:	One City Hall
(*Mailing*):	Long Beach, NY 11561	(*Location*):	Long Beach, NY 11561
PHONE:	(516)431-1000	PHONE:	(516)431-1000
WASTE TYPE:	Rock, Concrete, Brick, Asphalt Millings	Date of Last Inspection:	06/21/2023

Long Island Electric Utility Servco LLC	**[30W27R]**	NYUTM East: 625600	NYUTM North: 4513600
ACTIVITY DESCRIPTION:	C&D processing - registration		
OWNER TYPE:	Private	360 PERMIT NUMBER:	128240017102001
REGULATORY STATUS:	Registration	PERMIT ISSUED:	04/19/2010
		PERMIT EXPIRES:	---
OWNER:	National Grid	CONTACT:	Brandon Leake
ADDRESS:	175 East Old Country Road	ADDRESS:	175 East Old Country Road
(*Mailing*):	Hicksville, NY 11801	(*Location*):	Hicksville, NY 11801
PHONE:	(516)545-2553	PHONE:	(516)391-6133
WASTE TYPE:	Non-petroleum Contaminated Soil	Date of Last Inspection:	11/14/2022

Nassau Ready Mix Corp (Glen Cove)	**[30W24R]**	NYUTM East: 614878	NYUTM North: 4524291
ACTIVITY DESCRIPTION:	C&D processing - registration		
OWNER TYPE:	Private	360 PERMIT NUMBER:	30W24R
REGULATORY STATUS:	Registration	PERMIT ISSUED:	05/08/2003
		PERMIT EXPIRES:	---
OWNER:	William Haugland	CONTACT:	Timothy Kelly
ADDRESS:	12510 Seminole Beach Road	ADDRESS:	47 Herb Hill road
(*Mailing*):	North Palm Beach, FL 33408	(*Location*):	Glen Cove, NY 11542
PHONE:	(516)336-6720	PHONE:	(516)671-1842
WASTE TYPE:	Concrete, Asphalt, Soil (Clean), Rock, Brick	Date of Last Inspection:	11/29/2021

Rason Asphalt - Glen Cove	**[30W03R]**	NYUTM East: 614770	NYUTM North: 4524062
ACTIVITY DESCRIPTION:	C&D processing - registration		
OWNER TYPE:	Private	360 PERMIT NUMBER:	30W03R
REGULATORY STATUS:	Registration	PERMIT ISSUED:	04/19/1995
		PERMIT EXPIRES:	---
OWNER:	Nassau Asphalt Supply Corp	CONTACT:	James Haney
ADDRESS:	PO Box 530	ADDRESS:	44 Morris Ave
(*Mailing*):	Old Bethpage, NY 11804	(*Location*):	Glen Cove, NY 11542
PHONE:	(631)293-6210	PHONE:	(516)671-1500
WASTE TYPE:	Asphalt, Concrete	Date of Last Inspection:	11/29/2021

Rason Asphalt - North Lawrence	**[30W04R]**	NYUTM East: 606212	NYUTM North: 4498439
ACTIVITY DESCRIPTION:	C&D processing - registration		
OWNER TYPE:	Private	360 PERMIT NUMBER:	30W04R
REGULATORY STATUS:	Registration	PERMIT ISSUED:	04/19/1995
		PERMIT EXPIRES:	---
OWNER:	Nassau Asphalt Supply Corp	CONTACT:	James Haney
ADDRESS:	PO Box 530	ADDRESS:	4 Johnson Road
(*Mailing*):	Old Bethpage, NY 11804	(*Location*):	North Lawrence, NY 11559
PHONE:	(516)293-6210	PHONE:	(516)239-7880
WASTE TYPE:	Asphalt	Date of Last Inspection:	

Rock Crush Recycling LLC	**[30W48R]**	NYUTM East: 620845	NYUTM North: 4512544
ACTIVITY DESCRIPTION:	C&D processing - registration		
OWNER TYPE:	Private	360 PERMIT NUMBER:	30W48R
REGULATORY STATUS:	Registration	PERMIT ISSUED:	---
		PERMIT EXPIRES:	---
OWNER:	Christopher Stasi	CONTACT:	
ADDRESS:	7 Frances Drive	ADDRESS:	478 Grand Blvd
(*Mailing*):	Muttontown, NY 11791	(*Location*):	Westbury, NY 11590
PHONE:	(516)334-7625	PHONE:	(516)334-7625
WASTE TYPE:	Concrete, Asphalt, Brick, Soil (Clean)	Date of Last Inspection:	06/16/2023

Seville Central Mix	**[30W54R]**	NYUTM East: 630787	NYUTM North: 4512441
ACTIVITY DESCRIPTION:	C&D processing - registration		
OWNER TYPE:	Private	360 PERMIT NUMBER:	30W54R
REGULATORY STATUS:	Registration	PERMIT ISSUED:	08/29/2012
		PERMIT EXPIRES:	---
OWNER:	Seville Central Mix Corp.	CONTACT:	Peter Buck
ADDRESS:	157 Albany Avenue	ADDRESS:	635 Round Swamp Road
(*Mailing*):	Freeport, NY 11520	(*Location*):	Bethpage, NY 11714
PHONE:	(516)293-1801	PHONE:	(516)293-4801
WASTE TYPE:	Concrete	Date of Last Inspection:	04/17/2023

South Island Industries	**[30W15R]**	NYUTM East: 606273	NYUTM North: 4498313
ACTIVITY DESCRIPTION:	C&D processing - registration		
OWNER TYPE:	Private	360 PERMIT NUMBER:	30W15R
REGULATORY STATUS:	Registration	PERMIT ISSUED:	12/16/1998
		PERMIT EXPIRES:	---
OWNER:	Bill Haughland	CONTACT:	Tim Kenney
ADDRESS:	11 Commercial Street	ADDRESS:	2 Rason Rd
(*Mailing*):	Plainview, NY 11803	(*Location*):	Inwood, NY 11096
PHONE:	(516)336-6720	PHONE:	(516)371-1842
WASTE TYPE:	Concrete, Soil (Clean), Rock	Date of Last Inspection:	

Stasi Brothers Asphalt Corp	**[30W43R]**	NYUTM East: 619551	NYUTM North: 4512649
ACTIVITY DESCRIPTION:	C&D processing - registration		
OWNER TYPE:	Private	360 PERMIT NUMBER:	30W43R
REGULATORY STATUS:	Registration	PERMIT ISSUED:	03/13/2008
		PERMIT EXPIRES:	---
OWNER:	Alison Pellegrino	CONTACT:	Christopher Stasi
ADDRESS:	435 Maple Avenue	ADDRESS:	422 Maple Ave
(*Mailing*):	Westbury, NY 11590	(*Location*):	Westbury, NY 11590
PHONE:	(516)334-1229	PHONE:	(516)334-1229
WASTE TYPE:	Rock, Concrete, Sand, Soil (Clean)	Date of Last Inspection:	02/02/2022

T&D Associates	**[30W31R]**	NYUTM East: 613974	NYUTM North: 4498550
ACTIVITY DESCRIPTION:	C&D processing - registration		
OWNER TYPE:	Private	360 PERMIT NUMBER:	30W31R
REGULATORY STATUS:	Registration	PERMIT ISSUED:	05/07/2004
		PERMIT EXPIRES:	---
OWNER:	T&D Associates Ltd	CONTACT:	Thomas Fantozzi
ADDRESS:	4 Petit Place	ADDRESS:	Notre Dame Drive
(*Mailing*):	Island Park, NY 11558	(*Location*):	Oceanside, NY 11572
PHONE:	(516)889-4714	PHONE:	(516)889-4714
WASTE TYPE:	Soil (Clean), Concrete, Asphalt, Wood (Clean), Rock, Brick, Construction & Demolition Debris	Date of Last Inspection:	

Truckin' Construction Corp.	**[30C10138]**	NYUTM East: 613941	NYUTM North: 4521119
ACTIVITY DESCRIPTION:	CDDHRF - concrete rock brick - registration		
OWNER TYPE:	Private	360 PERMIT NUMBER:	30W51R
REGULATORY STATUS:	Registration	PERMIT ISSUED:	02/23/2021
		PERMIT EXPIRES:	02/22/2026
OWNER:	David & JoAnn Johansen	CONTACT:	Joann Johansen
ADDRESS:	59 Ryefield Road	ADDRESS:	450 Shore Road
(*Mailing*):	Locust Valey, NY 11560	(*Location*):	Glenwood Landing, NY 11547
PHONE:	(516)674-3943	PHONE:	(516)674-3943
WASTE TYPE:	Concrete, Brick	Date of Last Inspection:	05/31/2023

Truckin' Construction Corp.	**[30C60138]**	NYUTM East: 613941	NYUTM North: 4521119
ACTIVITY DESCRIPTION:	CDDHRF - uncontaminated soil sand gravel rock - registration		
OWNER TYPE:	Private	360 PERMIT NUMBER:	30W51R
REGULATORY STATUS:	Registration	PERMIT ISSUED:	02/23/2021
		PERMIT EXPIRES:	02/22/2026
OWNER:	David & JoAnn Johansen	CONTACT:	Joann Johansen
ADDRESS:	59 Ryefield Road	ADDRESS:	450 Shore Road
(*Mailing*):	Locust Valey, NY 11560	(*Location*):	Glenwood Landing, NY 11547
PHONE:	(516)674-3943	PHONE:	(516)674-3943
WASTE TYPE:	Soil (Clean), Sand, Rock, Gravel	Date of Last Inspection:	05/31/2023

20 Arthur Avenue Associates LLC	**[52W69R]**	NYUTM East: 674862	NYUTM North: 4515972
ACTIVITY DESCRIPTION:	C&D processing - registration		
OWNER TYPE:	Private	360 PERMIT NUMBER:	52W69R
REGULATORY STATUS:	Registration	PERMIT ISSUED:	01/23/2015
		PERMIT EXPIRES:	---
OWNER:	20 Arthur Avenue Associates	CONTACT:	Michael Gulino
ADDRESS:	1775 Route 25	ADDRESS:	20 Arthur Avenue
(*Mailing*):	Ridge, NY 11761	(*Location*):	Brookhaven, NY 11719
PHONE:	(631)924-0644	PHONE:	(631)924-0644
WASTE TYPE:	Asphalt, Concrete, Soil (Clean), Rock, Brick, Wood (Brush/ Branches/ Trees/ Stumps)	Date of Last Inspection:	07/07/2023

A & R Materials Inc.	**[52C60289]**	NYUTM East: 670612	NYUTM North: 4523290
ACTIVITY DESCRIPTION:	CDDHRF - uncontaminated soil sand gravel rock - registration		
OWNER TYPE:	Private	360 PERMIT NUMBER:	520289
REGULATORY STATUS:	Registration	PERMIT ISSUED:	10/20/2020
		PERMIT EXPIRES:	10/20/2025
OWNER:	Robert Bergold	CONTACT:	
ADDRESS:	3308 NY - 112	ADDRESS:	North Dunton Avenue
(*Mailing*):	Medford, NY 11763	(*Location*):	Medford, NY 11763
PHONE:	(631)585-5736	PHONE:	(516)903-7776
WASTE TYPE:	Soil (Clean), Rock, Sand, Gravel	Date of Last Inspection:	04/07/2023

All Island Mason Supply Inc	**[52W144R]**	NYUTM East: 644378	NYUTM North: 4526368
ACTIVITY DESCRIPTION:	C&D processing - registration		
OWNER TYPE:	Private	360 PERMIT NUMBER:	147340019500001
REGULATORY STATUS:	Registration	PERMIT ISSUED:	10/28/2008
		PERMIT EXPIRES:	---
OWNER:	Michael Nasti	CONTACT:	Michael Nasti
ADDRESS:	180 Townline Road	ADDRESS:	180 Townline Road
(*Mailing*):	Kings Park, NY 11754	(*Location*):	Kings Park, NY 11754
PHONE:	(516)807-8771	PHONE:	(631)807-8771
WASTE TYPE:	Brick, Soil (Clean), Concrete, Rock	Date of Last Inspection:	05/09/2023

---

wallboard - registration,CDDHRF - uncontaminated unadulterated wood - registration,CDDHRF - uncontaminated soil sand gravel rock - registration,CDDHRF - restricted or limited use fill - registration;

Babylon Village Ralph Ave Highway Yard	**[52W91]**	NYUTM East: 641128	NYUTM North: 4506729
ACTIVITY DESCRIPTION:	C&D processing - registration		
OWNER TYPE:	Municipal	360 PERMIT NUMBER:	52W91R
REGULATORY STATUS:	Registration	PERMIT ISSUED:	12/29/1999
		PERMIT EXPIRES:	---
OWNER:	Village of Babylon	CONTACT:	Skip Gardner
ADDRESS:	153 West Main Street	ADDRESS:	1 Ralph Avenue
(*Mailing*):	Babylon, NY 11702	(*Location*):	Babylon, NY 11702
PHONE:	(631)669-4878	PHONE:	(631)669-4878
WASTE TYPE:	Asphalt, Concrete	Date of Last Inspection:	

Bedrock Materials LLC	**[52C60374]**	NYUTM East: 637739	NYUTM North: 4525310
ACTIVITY DESCRIPTION:	CDDHRF - uncontaminated soil sand gravel rock - registration		
OWNER TYPE:	Private	360 PERMIT NUMBER:	52W101R
REGULATORY STATUS:	Registration	PERMIT ISSUED:	03/15/2022
		PERMIT EXPIRES:	03/15/2027
OWNER:	Mario Pulvirenti	CONTACT:	Mario Pulvirenti
ADDRESS:	2298 New York Avenue	ADDRESS:	83B Broadway
(*Mailing*):	Huntington, NY 11746	(*Location*):	Greenlawn, NY 11740
PHONE:	(516)805-2436	PHONE:	(631)757-5511
WASTE TYPE:	Soil (Clean), Sand, Rock, Gravel	Date of Last Inspection:	05/18/2023

Bedrock Materials LLC	**[52C10374]**	NYUTM East: 637739	NYUTM North: 4525310
ACTIVITY DESCRIPTION:	CDDHRF - concrete rock brick - registration		
OWNER TYPE:	Private	360 PERMIT NUMBER:	52W101R
REGULATORY STATUS:	Registration	PERMIT ISSUED:	03/15/2022
		PERMIT EXPIRES:	03/15/2027
OWNER:	Mario Pulvirenti	CONTACT:	Mario Pulvirenti
ADDRESS:	2298 New York Avenue	ADDRESS:	83B Broadway
(*Mailing*):	Huntington, NY 11746	(*Location*):	Greenlawn, NY 11740
PHONE:	(516)805-2436	PHONE:	(631)757-5511
WASTE TYPE:	Concrete	Date of Last Inspection:	05/18/2023

Belli Contracting Company Inc	**[52W81R]**	NYUTM East: 644896	NYUTM North: 4518213
ACTIVITY DESCRIPTION:	C&D processing - registration		
OWNER TYPE:	Private	360 PERMIT NUMBER:	52W81R
REGULATORY STATUS:	Registration	PERMIT ISSUED:	04/14/1999
		PERMIT EXPIRES:	---
OWNER:	Angelo Belli	CONTACT:	Richard Belli
ADDRESS: (*Mailing*):	885 Crooked Hill Road W. Brentwood, NY 11717	ADDRESS: (*Location*):	885 Crooked Hill Road Brentwood, NY 11717
PHONE:	(631)667-7021	PHONE:	(631)273-3121
WASTE TYPE:	Asphalt, Concrete, Soil (Clean), Wood (Brush/ Branches/ Trees/ Stumps), Wood (Unadulterated), Brick, Rock, Sand, Metals (Ferrous), Metals (Non-Ferrous)	Date of Last Inspection:	08/09/2019

Bistrian Materials, Inc. - Flanders	**[52C60330]**	NYUTM East: 700029	NYUTM North: 4530810
ACTIVITY DESCRIPTION:	CDDHRF - uncontaminated soil sand gravel rock - registration		
OWNER TYPE:	Private	360 PERMIT NUMBER:	52W103R
REGULATORY STATUS:		PERMIT ISSUED:	02/17/2021
		PERMIT EXPIRES:	02/16/2026
OWNER:	Bistrian Materials, Inc.	CONTACT:	Patrick Bistrian III
ADDRESS: (*Mailing*):	175 Springs Fireplace Road East Hampton, NY 11937	ADDRESS: (*Location*):	1021 Flanders Road Flanders, NY 11901
PHONE:	(631)324-7950	PHONE:	(631)324-7950
WASTE TYPE:	Soil (Clean), Sand, Gravel, Rock	Date of Last Inspection:	12/02/2020

Bistrian Materials, Inc. - Flanders	**[52C10330]**	NYUTM East: 700029	NYUTM North: 4530810
ACTIVITY DESCRIPTION:	CDDHRF - concrete rock brick - registration		
OWNER TYPE:	Private	360 PERMIT NUMBER:	52W103R
REGULATORY STATUS:	Registration	PERMIT ISSUED:	02/17/2021
		PERMIT EXPIRES:	02/16/2026
OWNER:	Bistrian Materials, Inc.	CONTACT:	Patrick Bistrian III
ADDRESS:	175 Springs Fireplace Road	ADDRESS:	1021 Flanders Road
(*Mailing*):	East Hampton, NY 11937	(*Location*):	Flanders, NY 11901
PHONE:	(631)324-7950	PHONE:	(631)324-7950
WASTE TYPE:	Concrete, Brick, Rock	Date of Last Inspection:	12/02/2020

Bistrian Materials, Inc. - Montauk	**[52C10336]**	NYUTM East: 755466	NYUTM North: 4547856
ACTIVITY DESCRIPTION:	CDDHRF - concrete rock brick - registration		
OWNER TYPE:	Private	360 PERMIT NUMBER:	52W129R
REGULATORY STATUS:	Registration	PERMIT ISSUED:	02/17/2021
		PERMIT EXPIRES:	02/16/2026
OWNER:	Bistrian Materials Inc	CONTACT:	Patrick Bistrian, III
ADDRESS:	175 Spring-Fireplace Road	ADDRESS:	86 Industrial Road
(*Mailing*):	East Hampton, NY 11937	(*Location*):	Montauk, NY 11954
PHONE:	(631)324-7950	PHONE:	(631)324-7950
WASTE TYPE:	Concrete, Rock, Brick	Date of Last Inspection:	

Bistrian Materials, Inc. - Montauk	**[52C60336]**	NYUTM East: 755466	NYUTM North: 4547856
ACTIVITY DESCRIPTION:	CDDHRF - uncontaminated soil sand gravel rock - registration		
OWNER TYPE:	Private	360 PERMIT NUMBER:	52W129R
REGULATORY STATUS:	Registration	PERMIT ISSUED:	02/17/2021
		PERMIT EXPIRES:	02/16/2026
OWNER:	Bistrian Materials Inc	CONTACT:	Patrick Bistrian, III
ADDRESS:	175 Spring-Fireplace Road	ADDRESS:	86 Industrial Road
(*Mailing*):	East Hampton, NY 11937	(*Location*):	Montauk, NY 11954
PHONE:	(631)324-7950	PHONE:	(631)324-7950
WASTE TYPE:	Soil (Clean), Gravel, Sand, Rock	Date of Last Inspection:	

Bistrian Materials, Inc. d/b/a Calverton Materials	**[52CP0390]**	NYUTM East: 688610	NYUTM North: 4533439
ACTIVITY DESCRIPTION:	C&D processing - registration		
OWNER TYPE:	Private	360 PERMIT NUMBER:	52W77R
REGULATORY STATUS:	Registration	PERMIT ISSUED:	11/16/2022
		PERMIT EXPIRES:	05/04/2023
OWNER:	Bistrian Materials, Inc.	CONTACT:	Patrick Bistrian III
ADDRESS:	3968 Middle Country Road	ADDRESS:	3968 Middle Country Road
(*Mailing*):	Calverton, NY 11933	(*Location*):	Calverton, NY 11933
PHONE:	(631)324-7950	PHONE:	(631)369-1265
WASTE TYPE:	Asphalt, Brick, Asphalt Millings, Asphalt Pavement, CARB (concrete, asphalt, rock, brick), Concrete, Sand, Gravel, Rock, Soil (Clean), Mulch	Date of Last Inspection:	08/08/2023

Bodkin Excavating Inc	**[52W155R]**	NYUTM East: 674039	NYUTM North: 4515973
ACTIVITY DESCRIPTION:	C&D processing - registration		
OWNER TYPE:	Private	360 PERMIT NUMBER:	52W155R
REGULATORY STATUS:	Registration	PERMIT ISSUED:	04/30/2010
		PERMIT EXPIRES:	---
OWNER:	Richard Bodkin	CONTACT:	
ADDRESS:	P O Box 624	ADDRESS:	1795 Montauk Hwy
(*Mailing*):	Patchogue, NY 11772	(*Location*):	Bellport, NY 11713
PHONE:	(631)286-2251	PHONE:	(631)286-2251
WASTE TYPE:	Concrete, Asphalt Pavement	Date of Last Inspection:	01/22/2019

Brookhaven Waste Management Facility	**[52C10226]**	NYUTM East: 675100	NYUTM North: 4518600
ACTIVITY DESCRIPTION:	CDDHRF - concrete rock brick - registration		
OWNER TYPE:	Municipal	360 PERMIT NUMBER:	147220076100002
REGULATORY STATUS:	Registration	PERMIT ISSUED:	01/28/2020
		PERMIT EXPIRES:	01/27/2025
OWNER:	Town of Brookhaven	CONTACT:	Christine Fetten
ADDRESS:	One Independence Hill	ADDRESS:	350 Horseblock Road
(*Mailing*):	Farmingville, NY 11738	(*Location*):	Yaphank, NY 11719
PHONE:	(631)451-6212	PHONE:	(631)286-8551
WASTE TYPE:	Concrete	Date of Last Inspection:	06/30/2023

Cardo Site Development Storage Yard	**[52C60272]**	NYUTM East: 701806	NYUTM North: 4523409
ACTIVITY DESCRIPTION:	CDDHRF - uncontaminated soil sand gravel rock - registration		
OWNER TYPE:	Private	360 PERMIT NUMBER:	52C10266
REGULATORY STATUS:	Registration	PERMIT ISSUED:	05/22/2019
		PERMIT EXPIRES:	05/21/2024
OWNER:	36-38 OCR LLC	CONTACT:	Randy Cardo
ADDRESS:	PO Box 506	ADDRESS:	36 & 38 Old Country Road
(*Mailing*):	Quogue, NY 11959	(*Location*):	Quogue, NY 11959
PHONE:	(631)653-4377	PHONE:	(631)653-4377
WASTE TYPE:	Gravel, Soil (Clean), Sand	Date of Last Inspection:	07/28/2023

Cardo Site Development Storage Yard	**[52C10272]**	NYUTM East: 701806	NYUTM North: 4523409
ACTIVITY DESCRIPTION:	CDDHRF - concrete rock brick - registration		
OWNER TYPE:	Private	360 PERMIT NUMBER:	52C10266
REGULATORY STATUS:	Registration	PERMIT ISSUED:	05/22/2019
		PERMIT EXPIRES:	05/21/2024
OWNER:	36-38 OCR LLC	CONTACT:	Randy Cardo
ADDRESS:	PO Box 506	ADDRESS:	36 & 38 Old Country Road
(*Mailing*):	Quogue, NY 11959	(*Location*):	Quogue, NY 11959
PHONE:	(631)653-4377	PHONE:	(631)653-4377
WASTE TYPE:	Concrete, Brick, Rock	Date of Last Inspection:	07/28/2023

Cardo Site Development Storage Yard	**[52C20272]**	NYUTM East: 701806	NYUTM North: 4523409
ACTIVITY DESCRIPTION:	CDDHRF - asphalt pavement and millings - registration		
OWNER TYPE:	Private	360 PERMIT NUMBER:	52C10266
REGULATORY STATUS:	Registration	PERMIT ISSUED:	05/22/2019
		PERMIT EXPIRES:	05/21/2024
OWNER:	36-38 OCR LLC	CONTACT:	Randy Cardo
ADDRESS:	PO Box 506	ADDRESS:	36 & 38 Old Country Road
(*Mailing*):	Quogue, NY 11959	(*Location*):	Quogue, NY 11959
PHONE:	(631)653-4377	PHONE:	(631)653-4377
WASTE TYPE:	Asphalt, Asphalt Millings	Date of Last Inspection:	07/28/2023

CB Recycling	**[52W86R]**	NYUTM East: 635666	NYUTM North: 4509953
ACTIVITY DESCRIPTION:	C&D processing - registration		
OWNER TYPE:	Private	360 PERMIT NUMBER:	52W86R
REGULATORY STATUS:	Registration	PERMIT ISSUED:	10/20/1999
		PERMIT EXPIRES:	---
OWNER:	John Cannetti	CONTACT:	John Cannetti
ADDRESS: (*Mailing*):	PO Box 1265 West Babylon, NY 11704	ADDRESS: (*Location*):	301 Edison Ave West Babylon, NY 11702
PHONE:	(631)419-1806	PHONE:	(631)419-1806
WASTE TYPE:	Concrete, Rock, Soil (Clean), Wood (Brush/ Branches/ Trees/ Stumps), Construction & Demolition Debris, Wood (Chips)	Date of Last Inspection:	

Chesterfield Associates	**[52C10378]**	NYUTM East: 699515	NYUTM North: 4522136
ACTIVITY DESCRIPTION:	CDDHRF - concrete rock brick - registration		
OWNER TYPE:	Private	360 PERMIT NUMBER:	52W14R
REGULATORY STATUS:	Registration	PERMIT ISSUED:	04/15/2022
		PERMIT EXPIRES:	04/14/2027
OWNER:	E. Davies Allan	CONTACT:	
ADDRESS: (*Mailing*):	PO Box 1229 West Hampton, NY 11978	ADDRESS: (*Location*):	56 South Country Rd. West Hampton Beach, NY 11978
PHONE:	(631)288-5100	PHONE:	(631)288-5100
WASTE TYPE:	Soil (Clean), Metal (Structural), Other - Bank Run, CARB (concrete, asphalt, rock, brick)	Date of Last Inspection:	

Chesterfield Associates	**[52C60378]**	NYUTM East: 699515	NYUTM North: 4522136
ACTIVITY DESCRIPTION:	CDDHRF - uncontaminated soil sand gravel rock - registration		
OWNER TYPE:	Private	360 PERMIT NUMBER:	52W14R
REGULATORY STATUS:	Registration	PERMIT ISSUED:	04/15/2022
		PERMIT EXPIRES:	04/14/2027
OWNER:	E. Davies Allan	CONTACT:	
ADDRESS: (*Mailing*):	PO Box 1229 West Hampton, NY 11978	ADDRESS: (*Location*):	56 South Country Rd. West Hampton Beach, NY 11978
PHONE:	(631)288-5100	PHONE:	(631)288-5100
WASTE TYPE:	Soil (Clean), Gravel, Rock	Date of Last Inspection:	

Con-strux LLC (Lindenhurst)	**[52W138R]**	NYUTM East: 639145	NYUTM North: 4506556
ACTIVITY DESCRIPTION:	C&D processing - registration		
OWNER TYPE:	Private	360 PERMIT NUMBER:	52W138R
REGULATORY STATUS:	Registration	PERMIT ISSUED:	09/02/2008
		PERMIT EXPIRES:	---
OWNER:	Con-Strux LLC	CONTACT:	Marc Bretz
ADDRESS:	702 Grand Blvd.	ADDRESS:	690 Muncy Street
(*Mailing*):	Westbury, NY 11590	(*Location*):	Lindenhurst, NY 11757
PHONE:	(516)333-3133	PHONE:	(516)333-3133
WASTE TYPE:	Brick, Rock, Concrete, Asphalt, Soil (Clean)	Date of Last Inspection:	02/17/2022

Corazzini Asphalt, Inc.	**[52C10280]**	NYUTM East: 710319	NYUTM North: 4545262
ACTIVITY DESCRIPTION:	CDDHRF - concrete rock brick - registration		
OWNER TYPE:	Private	360 PERMIT NUMBER:	52W68R
REGULATORY STATUS:	Application	PERMIT ISSUED:	07/02/2019
		PERMIT EXPIRES:	07/01/2024
OWNER:	Corazzini Realty	CONTACT:	Cheryl Corazzini
ADDRESS:	PO Box 1281,	ADDRESS:	6245 Cox Lane, P.O. Box 1281
(*Mailing*):	Cutchogue, NY 11935	(*Location*):	Cutchogue, NY 11935
PHONE:	(631)734-5600	PHONE:	(631)734-5600
WASTE TYPE:	Concrete, Rock	Date of Last Inspection:	

Corazzini Asphalt, Inc.	**[52C60280]**	NYUTM East: 710319	NYUTM North: 4545262
ACTIVITY DESCRIPTION:	CDDHRF - uncontaminated soil sand gravel rock - registration		
OWNER TYPE:	Private	360 PERMIT NUMBER:	52W68R
REGULATORY STATUS:	Application	PERMIT ISSUED:	07/02/2019
		PERMIT EXPIRES:	07/01/2024
OWNER:	Corazzini Realty	CONTACT:	Cheryl Corazzini
ADDRESS:	PO Box 1281,	ADDRESS:	6245 Cox Lane, P.O. Box 1281
(*Mailing*):	Cutchogue, NY 11935	(*Location*):	Cutchogue, NY 11935
PHONE:	(631)734-5600	PHONE:	(631)734-5600
WASTE TYPE:	Soil (Clean), Sand, Gravel	Date of Last Inspection:	

Corazzini Asphalt, Inc.	**[52C20280]**	NYUTM East: 710319	NYUTM North: 4545262
ACTIVITY DESCRIPTION:	CDDHRF - asphalt pavement and millings - registration		
OWNER TYPE:	Private	360 PERMIT NUMBER:	52W68R
REGULATORY STATUS:	Application	PERMIT ISSUED:	07/02/2019
		PERMIT EXPIRES:	07/01/2024
OWNER:	Corazzini Realty	CONTACT:	Cheryl Corazzini
ADDRESS:	PO Box 1281,	ADDRESS:	6245 Cox Lane, P.O. Box 1281
(*Mailing*):	Cutchogue, NY 11935	(*Location*):	Cutchogue, NY 11935
PHONE:	(631)734-5600	PHONE:	(631)734-5600
WASTE TYPE:	Asphalt	Date of Last Inspection:	

Cox Industries LLC Processing Facility	**[52C60354]**	NYUTM East: 111111	NYUTM North: 1111111
ACTIVITY DESCRIPTION:	CDDHRF - uncontaminated soil sand gravel rock - registration		
OWNER TYPE:	Private	360 PERMIT NUMBER:	pending
REGULATORY STATUS:		PERMIT ISSUED:	---
		PERMIT EXPIRES:	---
OWNER:	Cox Industries LLC	CONTACT:	Kevin Cox
ADDRESS:	225 Asharoken Ave	ADDRESS:	135 Old Northport Road
(*Mailing*):	Northport, NY 11768	(*Location*):	Kings Park, NY 11754
PHONE:	(631)813-9976	PHONE:	(631)813-9976
WASTE TYPE:	Rock, Soil (Clean), Sand, Gravel	Date of Last Inspection:	08/04/2023

Cox Industries LLC Processing Facility	**[52C10354]**	NYUTM East: 111111	NYUTM North: 1111111
ACTIVITY DESCRIPTION:	CDDHRF - concrete rock brick - registration		
OWNER TYPE:	Private	360 PERMIT NUMBER:	pending
REGULATORY STATUS:		PERMIT ISSUED:	---
		PERMIT EXPIRES:	---
OWNER:	Cox Industries LLC	CONTACT:	Kevin Cox
ADDRESS:	225 Asharoken Ave	ADDRESS:	135 Old Northport Road
(*Mailing*):	Northport, NY 11768	(*Location*):	Kings Park, NY 11754
PHONE:	(631)813-9976	PHONE:	(631)813-9976
WASTE TYPE:	Concrete, Brick, Rock	Date of Last Inspection:	08/04/2023

Custom Earth Recycling LLC	**[52W119R]**	NYUTM East: 643926	NYUTM North: 4513860
ACTIVITY DESCRIPTION:	C&D processing - registration		
OWNER TYPE:	Private	360 PERMIT NUMBER:	52W119R
REGULATORY STATUS:	Registration	PERMIT ISSUED:	12/01/2003
		PERMIT EXPIRES:	---
OWNER:	John Watral	CONTACT:	John Watral
ADDRESS: (*Mailing*):	45 South Fourth Street Bayshore, NY 11706	ADDRESS: (*Location*):	45 South Fourth Street Bayshore, NY 11706
PHONE:	(631)586-8300	PHONE:	(631)586-8300
WASTE TYPE:	Wood (Brush/ Branches/ Trees/ Stumps), Wood (Chips)	Date of Last Inspection:	10/28/2021

Cutchogue Materials and Recycling Inc.	**[52C10335]**	NYUTM East: 710026	NYUTM North: 4544650
ACTIVITY DESCRIPTION:	CDDHRF - concrete rock brick - registration		
OWNER TYPE:	Private	360 PERMIT NUMBER:	52W169R
REGULATORY STATUS:	Registration	PERMIT ISSUED:	05/19/2021
		PERMIT EXPIRES:	05/18/2023
OWNER:	Cutchogue Materials and Recycling Inc.	CONTACT:	Richard Delea
ADDRESS: (*Mailing*):	444 Elwood Rd East Northport, NY 11731	ADDRESS: (*Location*):	350 Commerce Drive Cutchogue, NY 11935
PHONE:	(516)885-5952	PHONE:	(631)734-8049
WASTE TYPE:	Concrete, Brick	Date of Last Inspection:	

Delalio Asphalt	**[52W130R]**	NYUTM East: 719912	NYUTM North: 4530467
ACTIVITY DESCRIPTION:	C&D processing - registration		
OWNER TYPE:	Private	360 PERMIT NUMBER:	52W130R
REGULATORY STATUS:	Registration	PERMIT ISSUED:	10/27/2006
		PERMIT EXPIRES:	---
OWNER:	Delalio Asphalt	CONTACT:	Perry DeLalio III
ADDRESS: (*Mailing*):	16 Roses Grove Rd Southampton, NY 11968	ADDRESS: (*Location*):	224 N. Main St. Southampton, NY 11968
PHONE:	(631)287-9588	PHONE:	(631)287-9588
WASTE TYPE:	Asphalt, Concrete, Construction & Demolition Debris	Date of Last Inspection:	07/07/2021

Diversified Services of Water Mill Incorporated	**[52C10397]**	NYUTM East: 758740	NYUTM North: 1516908
ACTIVITY DESCRIPTION:	CDDHRF - concrete rock brick - registration		
OWNER TYPE:	Private	360 PERMIT NUMBER:	0397
REGULATORY STATUS:	Registration	PERMIT ISSUED:	07/26/2023
		PERMIT EXPIRES:	07/25/2028
OWNER:	Diversified Services of Water Mill Incorporated	CONTACT:	
ADDRESS: (*Mailing*):	P O Box 1020 Water Mill, NY 11976	ADDRESS: (*Location*):	1324 Speonk River Road Speonk, NY 11972
PHONE:	(516)816-7477	PHONE:	(516)816-7477
WASTE TYPE:	Concrete, Brick	Date of Last Inspection:	06/29/2023

Diversified Services of Water Mill Incorporated	**[52C60397]**	NYUTM East: 758740	NYUTM North: 1516908
ACTIVITY DESCRIPTION:	CDDHRF - uncontaminated soil sand gravel rock - registration		
OWNER TYPE:	Private	360 PERMIT NUMBER:	0397
REGULATORY STATUS:	Application	PERMIT ISSUED:	07/26/2023
		PERMIT EXPIRES:	07/25/2028
OWNER:	Diversified Services of Water Mill Incorporated	CONTACT:	
ADDRESS: (*Mailing*):	P O Box 1020 Water Mill, NY 11976	ADDRESS: (*Location*):	1324 Speonk River Road Speonk, NY 11972
PHONE:	(516)816-7477	PHONE:	(516)816-7477
WASTE TYPE:	Rock, Soil (Clean), Sand	Date of Last Inspection:	06/29/2023

DTA Equipment Rental Inc	**[52C10384]**	NYUTM East: 650734	NYUTM North: 4516701
ACTIVITY DESCRIPTION:	CDDHRF - concrete rock brick - registration		
OWNER TYPE:	Private	360 PERMIT NUMBER:	52C10384
REGULATORY STATUS:	Registration	PERMIT ISSUED:	06/13/2022
		PERMIT EXPIRES:	06/12/2027
OWNER:	DTA Equipment Rental Inc	CONTACT:	
ADDRESS: (*Mailing*):	113 Tahlulah Lane West Islip, NY 11795	ADDRESS: (*Location*):	1599 Ferndale Boulevard Central Islip, NY 11722
PHONE:	(631)241-5900	PHONE:	(631)241-5900
WASTE TYPE:	Rock, Brick, Concrete	Date of Last Inspection:	08/11/2023

Hololob Industries Inc.	**[52M10302]**	NYUTM East: 676213	NYUTM North: 4522798
ACTIVITY DESCRIPTION:	CDDHRF - uncontaminated soil sand gravel rock - registration		
OWNER TYPE:	Private	360 PERMIT NUMBER:	52W149R
REGULATORY STATUS:	Registration	PERMIT ISSUED:	11/01/2021
		PERMIT EXPIRES:	11/01/2023
OWNER:	Edward Charles Hololob	CONTACT:	Edward Charles Hololob
ADDRESS:	275 East Main Street	ADDRESS:	275 East Main Street
(*Mailing*):	Yaphank, NY 11980	(*Location*):	Yaphank, NY 11980
PHONE:	(631)448-7256	PHONE:	(631)310-8686
WASTE TYPE:	Soil (Clean)	Date of Last Inspection:	

Horton Avenue Materials	**[52W135R]**	NYUTM East: 693600	NYUTM North: 4534554
ACTIVITY DESCRIPTION:	C&D processing - registration		
OWNER TYPE:	Private	360 PERMIT NUMBER:	52W135R
REGULATORY STATUS:	Registration	PERMIT ISSUED:	10/17/2008
		PERMIT EXPIRES:	---
OWNER:	Horton Avenue Materials	CONTACT:	Daniel J. Watts
ADDRESS:	229 Horton Avenue	ADDRESS:	229 Horton Ave.
(*Mailing*):	Riverhead, NY 11901	(*Location*):	Riverhead, NY 11901
PHONE:	(631)727-6325	PHONE:	(631)727-6325
WASTE TYPE:	Concrete, Brick, Rock, Soil (Clean), Asphalt, Wood (Clean)	Date of Last Inspection:	06/23/2023

Islandwide Recycling	**[52W95R]**	NYUTM East: 636780	NYUTM North: 4510956
ACTIVITY DESCRIPTION:	C&D processing - registration		
OWNER TYPE:	Private	360 PERMIT NUMBER:	52W95R
REGULATORY STATUS:	Registration	PERMIT ISSUED:	02/22/2000
		PERMIT EXPIRES:	---
OWNER:	Islandwide Recycling Inc	CONTACT:	Michael Reali
ADDRESS:	PO Box 298	ADDRESS:	91-99 Kean St
(*Mailing*):	Woodbury, NY 11797	(*Location*):	West Babylon, NY 11704
PHONE:	(516)496-2002	PHONE:	(631)491-1305
WASTE TYPE:	Concrete, Asphalt, Rock, Brick, Wood (Brush/ Branches/ Trees/ Stumps), Metals (Ferrous), Metals (Non-Ferrous), Construction & Demolition Debris, Soil (Clean), Paper / Cardboard, Wood (Unadulterated), Waste Tires	Date of Last Inspection:	

millings - registration,CDDHRF - asphalt roofing shingles - registration,CDDHRF - gypsum wallboard - registration,CDDHRF - uncontaminated unadulterated wood - registration,CDDHRF - uncontaminated soil sand gravel rock - registration,CDDHRF - restricted or limited use fill - registration;

Izzo Brothers	**[52W98R]**	NYUTM East: 645946	NYUTM North: 4525757
ACTIVITY DESCRIPTION:	C&D processing - registration		
OWNER TYPE:	Private	360 PERMIT NUMBER:	52W98R
REGULATORY STATUS:	Registration	PERMIT ISSUED:	06/02/2000
		PERMIT EXPIRES:	---
OWNER:	Alexander Izzo	CONTACT:	Alexander Izzo
ADDRESS: (*Mailing*):	1 Harris Ct. Commack, NY 11725	ADDRESS: (*Location*):	294-B Old Northport Road Kings Park, NY 11754
PHONE:	(516)449-2526	PHONE:	(516)449-2526
WASTE TYPE:	Soil (Clean), Rock, Concrete, Brick, Asphalt	Date of Last Inspection:	03/30/2023

Jim Ski Construction	**[52W193]**	NYUTM East: 749445	NYUTM North: 4571434
ACTIVITY DESCRIPTION:	C&D processing - registration		
OWNER TYPE:	Private	360 PERMIT NUMBER:	52W193R
REGULATORY STATUS:	Registration	PERMIT ISSUED:	03/22/2017
		PERMIT EXPIRES:	---
OWNER:	Jim Ski	CONTACT:	
ADDRESS: (*Mailing*):	2500 Montauk Ave. #352 Fishers Island, NY 06390	ADDRESS: (*Location*):	Transfer Station Road Fishers Island, NY 06390
PHONE:	(860)334-3974	PHONE:	(860)334-3974
WASTE TYPE:	Asphalt, Brick, Concrete, Rock, Soil (Clean)	Date of Last Inspection:	

John T Montecalvo Inc	**[52C20379]**	NYUTM East: 694091	NYUTM North: 4523881
ACTIVITY DESCRIPTION:	CDDHRF - asphalt pavement and millings - registration		
OWNER TYPE:	Private	360 PERMIT NUMBER:	52W07R
REGULATORY STATUS:	Registration	PERMIT ISSUED:	06/10/2022
		PERMIT EXPIRES:	06/09/2027
OWNER:	John T. Montecalvo	CONTACT:	John T. Montecalvo
ADDRESS: (*Mailing*):	1217 Speonk-Riverhead Road Speonk, NY 11972	ADDRESS: (*Location*):	1217 Speonk-Riverhead Road Speonk, NY 11972
PHONE:	(631)325-1492	PHONE:	(631)325-1492
WASTE TYPE:	Asphalt Pavement, Asphalt Millings, Sand, Rock, Soil (Clean)	Date of Last Inspection:	07/28/2023

Jos. M. Troffa Materials Corp.	**[52C20365]**	NYUTM East: 661279	NYUTM North: 4533001
ACTIVITY DESCRIPTION:	CDDHRF - asphalt pavement and millings - registration		
OWNER TYPE:	Private	360 PERMIT NUMBER:	52W142R
REGULATORY STATUS:	Registration	PERMIT ISSUED:	11/04/2021
		PERMIT EXPIRES:	11/04/2026
OWNER:	Joseph M. Troffa	CONTACT:	Joe & Sharon
ADDRESS: (*Mailing*):	11 Northridge Road, East Setauket, NY 11733	ADDRESS: (*Location*):	70 Comsewogue Road, Suite 9 East Setauket, NY 11733
PHONE:	(631)928-4665	PHONE:	(631)928-4665
WASTE TYPE:		Date of Last Inspection:	06/20/2023

Jos. M. Troffa Materials Corp.	**[52C60365]**	NYUTM East: 661279	NYUTM North: 4533001
ACTIVITY DESCRIPTION:	CDDHRF - uncontaminated soil sand gravel rock - registration		
OWNER TYPE:	Private	360 PERMIT NUMBER:	52W142R
REGULATORY STATUS:	Registration	PERMIT ISSUED:	11/04/2021
		PERMIT EXPIRES:	11/04/2026
OWNER:	Joseph M. Troffa	CONTACT:	Joe & Sharon
ADDRESS: (*Mailing*):	11 Northridge Road, East Setauket, NY 11733	ADDRESS: (*Location*):	70 Comsewogue Road, Suite 9 East Setauket, NY 11733
PHONE:	(631)928-4665	PHONE:	(631)928-4665
WASTE TYPE:	Soil (Clean)	Date of Last Inspection:	06/20/2023

Jos. M. Troffa Materials Corp.	**[52C10365]**	NYUTM East: 661279	NYUTM North: 4533001
ACTIVITY DESCRIPTION:	CDDHRF - concrete rock brick - registration		
OWNER TYPE:	Private	360 PERMIT NUMBER:	52W142R
REGULATORY STATUS:	Registration	PERMIT ISSUED:	11/04/2021
		PERMIT EXPIRES:	11/04/2026
OWNER:	Joseph M. Troffa	CONTACT:	Joe & Sharon
ADDRESS: (*Mailing*):	11 Northridge Road, East Setauket, NY 11733	ADDRESS: (*Location*):	70 Comsewogue Road, Suite 9 East Setauket, NY 11733
PHONE:	(631)928-4665	PHONE:	(631)928-4665
WASTE TYPE:	Rock, Brick, Concrete, Construction & Demolition Debris	Date of Last Inspection:	06/20/2023

JPD Masonry & Landscape Supply LLC	**[52C10284]**	NYUTM East: 633190	NYUTM North: 4511272
ACTIVITY DESCRIPTION:	CDDHRF – concrete rock brick – registration		
OWNER TYPE:	Private	360 PERMIT NUMBER:	52W154R
REGULATORY STATUS:	Registration	PERMIT ISSUED:	09/10/2019
		PERMIT EXPIRES:	09/09/2024
OWNER:	JPD Masonry & Landscaping Supply LLC	CONTACT:	
ADDRESS: (*Mailing*):	1637 Boadhollow Road Farmingdale, NY 11735	ADDRESS: (*Location*):	1637 Broad Hollow Road East Farmingdale, NY 11735
PHONE:	(516)779-4326	PHONE:	(516)779-4326
WASTE TYPE:	Concrete, Rock	Date of Last Inspection:	12/23/2021

Kenneth P Edwards	**[52W31R]**	NYUTM East: 646648	NYUTM North: 4513048
ACTIVITY DESCRIPTION:	C&D processing – registration		
OWNER TYPE:	Private	360 PERMIT NUMBER:	52W31R
REGULATORY STATUS:	Registration	PERMIT ISSUED:	---
		PERMIT EXPIRES:	---
OWNER:	Kenneth P. Edwards	CONTACT:	Kenneth P. Edwards
ADDRESS: (*Mailing*):	1580 Fifth Avenue Bayshore, NY 11706	ADDRESS: (*Location*):	1580 Fifth Ave. Bayshore, NY 11706
PHONE:	(631)666-2578	PHONE:	(631)666-2578
WASTE TYPE:	Concrete, Brick, Soil (Clean), Rock	Date of Last Inspection:	

Kurrass Materials Inc (East Patchogue Contracting Corp)	**[52W45R]**	NYUTM East: 672189	NYUTM North: 4514814
ACTIVITY DESCRIPTION:	C&D processing - registration		
OWNER TYPE:	Private	360 PERMIT NUMBER:	52W45R
REGULATORY STATUS:	Registration	PERMIT ISSUED:	07/26/1996
		PERMIT EXPIRES:	---
OWNER:	Norman K. Kurrass	CONTACT:	Norman K. Kurrass
ADDRESS: (*Mailing*):	PO Box 2182 East Patchogue, NY 11772	ADDRESS: (*Location*):	90 Barthold Ave. East Patchogue, NY 11772
PHONE:	(631)286-0080	PHONE:	(631)286-0080
WASTE TYPE:	Asphalt, Brick, Concrete, Soil (Clean), Rock	Date of Last Inspection:	04/28/2023

L.I. Organic Fertilizer Corp	**[52C60373]**	NYUTM East: 636933	NYUTM North: 4510819
ACTIVITY DESCRIPTION:	CDDHRF - uncontaminated soil sand gravel rock - registration		
OWNER TYPE:	Private	360 PERMIT NUMBER:	52C60373
REGULATORY STATUS:	Registration	PERMIT ISSUED:	03/18/2022
		PERMIT EXPIRES:	03/17/2027
OWNER:	Lamar Street properties, LLC	CONTACT:	
ADDRESS: (*Mailing*):	1110 Route 109 Lindenhurst, NY 11757	ADDRESS: (*Location*):	48 Lamar Street West Babylon, NY 11104
PHONE:	(631)956-7600	PHONE:	(631)956-7600
WASTE TYPE:	Soil (Clean)	Date of Last Inspection:	

LaMay & Sons, Inc.	**[52C60359]**	NYUTM East: 72	NYUTM North: 40
ACTIVITY DESCRIPTION:	CDDHRF - uncontaminated soil sand gravel rock - registration		
OWNER TYPE:	Private	360 PERMIT NUMBER:	520359
REGULATORY STATUS:	Registration	PERMIT ISSUED:	09/23/2021
		PERMIT EXPIRES:	09/23/2023
OWNER:	Greg Lamay Sr.	CONTACT:	Greg LaMay, Sr.
ADDRESS: (*Mailing*):	160 west 10th street huntington station, NY 11746	ADDRESS: (*Location*):	275A East Main Street Yaphank, NY 11980
PHONE:	(631)624-7923	PHONE:	(631)423-2740
WASTE TYPE:	Soil (Clean)	Date of Last Inspection:	05/26/2023

Long Island Recycling Corp	**[52W164R]**	NYUTM East: 643025	NYUTM North: 4511952
ACTIVITY DESCRIPTION:	C&D processing - registration		
OWNER TYPE:	Private	360 PERMIT NUMBER:	52W164R
REGULATORY STATUS:	Registration	PERMIT ISSUED:	09/24/2012
		PERMIT EXPIRES:	---
OWNER:	Ronald Cianciulli	CONTACT:	Ronald Cianciulli
ADDRESS: (*Mailing*):	136 East Bayberry Rd. Islip, NY 11751	ADDRESS: (*Location*):	117 Brook Avenue Deer Park, NY 11729
PHONE:	(631)514-1147	PHONE:	(631)514-1147
WASTE TYPE:	Asphalt, Brick, Concrete, Rock, Soil (Clean)	Date of Last Inspection:	02/17/2022

LyDel Asphalt Corp	**[52W170R]**	NYUTM East: 674446	NYUTM North: 4515620
ACTIVITY DESCRIPTION:	C&D processing - registration		
OWNER TYPE:	Private	360 PERMIT NUMBER:	52W170R
REGULATORY STATUS:	Registration	PERMIT ISSUED:	11/23/2010
		PERMIT EXPIRES:	---
OWNER:	William Lyon	CONTACT:	William Lyon
ADDRESS:	19B Stiriz Rd	ADDRESS:	19B Stiriz Rd
(*Mailing*):	Brookhaven, NY 11719	(*Location*):	Brookhaven, NY 11719
PHONE:	(631)833-4276	PHONE:	(631)286-3222
WASTE TYPE:		Date of Last Inspection:	07/28/2023

Marcello Masonry	**[52W175R]**	NYUTM East: 723482	NYUTM North: 4550282
ACTIVITY DESCRIPTION:	C&D processing - registration		
OWNER TYPE:	Private	360 PERMIT NUMBER:	52W175R
REGULATORY STATUS:	Registration	PERMIT ISSUED:	09/14/2011
		PERMIT EXPIRES:	---
OWNER:	Robert Marcello	CONTACT:	Robert Marcello
ADDRESS:	PO Box 1762	ADDRESS:	67 North Ferry Road
(*Mailing*):	Shelter Island, NY 11964	(*Location*):	Shelter Island, NY 11964
PHONE:	(631)872-7568	PHONE:	(631)749-0482
WASTE TYPE:	Concrete, Soil (Clean), Asphalt, Brick, Wood (Clean), Wood (Brush/ Branches/ Trees/ Stumps), Wood (Chips)	Date of Last Inspection:	05/13/2021

MPF Asphalt Recycling Inc	**[52W158R]**	NYUTM East: 645639	NYUTM North: 4526007
ACTIVITY DESCRIPTION:	C&D processing - registration		
OWNER TYPE:	Private	360 PERMIT NUMBER:	52W158R
REGULATORY STATUS:	Registration	PERMIT ISSUED:	02/14/2011
		PERMIT EXPIRES:	---
OWNER:	Farino and Sons Asphalt Corp.	CONTACT:	Paul J Farino
ADDRESS:	201 Moreland Dr, Suite 2	ADDRESS:	137 Old Northport Road
(*Mailing*):	Hauppauge, NY 11788	(*Location*):	Kings Park, NY 11754
PHONE:	(631)543-7560	PHONE:	(631)543-7560
WASTE TYPE:	Brick, Asphalt, Concrete	Date of Last Inspection:	10/06/2016

Nassau Suffolk Materials Inc.	**[52C10313]**	NYUTM East: 644896	NYUTM North: 4514165
ACTIVITY DESCRIPTION:	CDDHRF - concrete rock brick - registration		
OWNER TYPE:	Private	360 PERMIT NUMBER:	520313
REGULATORY STATUS:	Registration	PERMIT ISSUED:	05/18/2020
		PERMIT EXPIRES:	05/17/2025
OWNER:	George Condos	CONTACT:	
ADDRESS: (*Mailing*):	3 Sallys path Fort Salonga, NY 11768	ADDRESS: (*Location*):	255 North Fehr Way Bayshore, NY 11706
PHONE:	(516)790-8336	PHONE:	(631)462-1632
WASTE TYPE:	Concrete, Brick, Rock	Date of Last Inspection:	

Nassau Suffolk Materials Inc.	**[52C60313]**	NYUTM East: 644896	NYUTM North: 4514165
ACTIVITY DESCRIPTION:	CDDHRF - uncontaminated soil sand gravel rock - registration		
OWNER TYPE:	Private	360 PERMIT NUMBER:	520313
REGULATORY STATUS:	Registration	PERMIT ISSUED:	05/18/2020
		PERMIT EXPIRES:	05/17/2025
OWNER:	George Condos	CONTACT:	
ADDRESS: (*Mailing*):	3 Sallys path Fort Salonga, NY 11768	ADDRESS: (*Location*):	255 North Fehr Way Bayshore, NY 11706
PHONE:	(516)790-8336	PHONE:	(631)462-1632
WASTE TYPE:	Soil (Clean), Sand, Gravel	Date of Last Inspection:	

Northport (V) Highway Department Staging Area	**[52R30R]**	NYUTM East: 638495	NYUTM North: 4528194
ACTIVITY DESCRIPTION:	C&D processing - registration		
OWNER TYPE:	Municipal	360 PERMIT NUMBER:	52R30R
REGULATORY STATUS:	Registration	PERMIT ISSUED:	---
		PERMIT EXPIRES:	---
OWNER:	Incorporated Village of Northport	CONTACT:	Roland Buzard
ADDRESS: (*Mailing*):	224 Main Street, Northport, NY 11768	ADDRESS: (*Location*):	1 Ketcham Place, Clipper Drive on 2013 AR Northport, NY 11768
PHONE:	(631)261-2370	PHONE:	(631)261-7502
WASTE TYPE:	Street Sweepings, Wood (Chips)	Date of Last Inspection:	07/18/2023

Pallets-R-Us Inc	**[52W162R]**	NYUTM East: 674095	NYUTM North: 4518809
ACTIVITY DESCRIPTION:	C&D processing - registration		
OWNER TYPE:	Private	360 PERMIT NUMBER:	52W162R
REGULATORY STATUS:	Registration	PERMIT ISSUED:	08/23/2010
		PERMIT EXPIRES:	---
OWNER:	Thomas J. Sorge	CONTACT:	Thomas J. Sorge
ADDRESS:	555 Woodside Ave	ADDRESS:	555 Woodside Ave
(*Mailing*):	Bellport, NY 11713	(*Location*):	Bellport, NY 11713
PHONE:	(631)947-2500	PHONE:	(631)947-2500
WASTE TYPE:	Wood (Clean), Wood (Chips)	Date of Last Inspection:	06/01/2023

Pond Materials Corp	**[52W188R]**	NYUTM East: 658625	NYUTM North: 4518117
ACTIVITY DESCRIPTION:	C&D processing - registration		
OWNER TYPE:	Private	360 PERMIT NUMBER:	52W188R
REGULATORY STATUS:	Registration	PERMIT ISSUED:	01/02/2015
		PERMIT EXPIRES:	---
OWNER:	Pond Materials Corp.	CONTACT:	Marc Underberg
ADDRESS:	2164 Pond Road	ADDRESS:	2164 Pond Road
(*Mailing*):	Ronkonkoma, NY 11779	(*Location*):	Ronkonkoma, NY 11779
PHONE:	(516)922-3940	PHONE:	
WASTE TYPE:	Asphalt, Brick, Concrete, Rock, Soil (Clean), Sand	Date of Last Inspection:	01/26/2023

Posillico Materials East LLC	**[52W41R]**	NYUTM East: 663678	NYUTM North: 4519584
ACTIVITY DESCRIPTION:	C&D processing - registration		
OWNER TYPE:	Private	360 PERMIT NUMBER:	52W41R
REGULATORY STATUS:	Registration	PERMIT ISSUED:	11/02/2017
		PERMIT EXPIRES:	---
OWNER:	Posillico Materials East LLC	CONTACT:	Thomas Posillico
ADDRESS:	1750 New Highway	ADDRESS:	615 Furrows Road
(*Mailing*):	Farmingdale, NY 11735	(*Location*):	Holtsville, NY 11742
PHONE:	(631)249-1872	PHONE:	(631)249-1872
WASTE TYPE:	Asphalt, Brick, Concrete, Soil (Clean), Rock	Date of Last Inspection:	07/28/2023

Premium Mulch & Materials Inc	**[52W163R]**	NYUTM East: 669843	NYUTM North: 4525278
ACTIVITY DESCRIPTION:	C&D processing - registration		
OWNER TYPE:	Private	360 PERMIT NUMBER:	52W163R
REGULATORY STATUS:	Registration	PERMIT ISSUED:	08/23/2010
		PERMIT EXPIRES:	---
OWNER:	Thomas J Sorge	CONTACT:	Thomas J Sorge
ADDRESS: (*Mailing*):	555 Woodside Ave Bellport, NY 11713	ADDRESS: (*Location*):	482 Mill Road Coram, NY 11727
PHONE:	(631)758-2360	PHONE:	(631)947-2500
WASTE TYPE:	Wood (Pallets & Crates), Wood (Clean), Wood (Chips), Wood (Brush/ Branches/ Trees/ Stumps)	Date of Last Inspection:	12/23/2021

Quogue (V) - Highway Yard	**[52W161R]**	NYUTM East: 701806	NYUTM North: 4523410
ACTIVITY DESCRIPTION:	C&D processing - registration		
OWNER TYPE:	Municipal	360 PERMIT NUMBER:	52W161R
REGULATORY STATUS:	Registration	PERMIT ISSUED:	07/29/2010
		PERMIT EXPIRES:	---
OWNER:	Village of Quogue	CONTACT:	Randy Cardo
ADDRESS: (*Mailing*):	PO Box 926 Quogue, NY 11959	ADDRESS: (*Location*):	40 Old Country Road Quogue, NY 11959
PHONE:	(631)653-4498	PHONE:	(631)653-4498
WASTE TYPE:	Wood (Brush/ Branches/ Trees/ Stumps)	Date of Last Inspection:	08/11/2021

Rason Asphalt - Melville	**[52W24R]**	NYUTM East: 632110	NYUTM North: 4513464
ACTIVITY DESCRIPTION:	C&D processing - registration		
OWNER TYPE:	Private	360 PERMIT NUMBER:	52W24R
REGULATORY STATUS:	Registration	PERMIT ISSUED:	08/28/2000
		PERMIT EXPIRES:	---
OWNER:	Nassau Asphalt Supply Corp.	CONTACT:	James Haney
ADDRESS: (*Mailing*):	PO Box 530 Old Bethpage, NY 11804	ADDRESS: (*Location*):	136 Spagnoli Road Melville, NY 11747
PHONE:	(631)293-6210	PHONE:	(631)293-6210
WASTE TYPE:	Asphalt	Date of Last Inspection:	02/27/2018

Riley Excavating & Contracting Inc	**[52W65R]**	NYUTM East: 649326	NYUTM North: 4511108
ACTIVITY DESCRIPTION:	C&D processing - registration		
OWNER TYPE:	Private	360 PERMIT NUMBER:	52W65R
REGULATORY STATUS:	Registration	PERMIT ISSUED:	03/05/1998
		PERMIT EXPIRES:	---
OWNER:	Russell Riley III	CONTACT:	Russell Riley III
ADDRESS:	195 South Denver Ave	ADDRESS:	195 South Denver Ave
(*Mailing*):	Bay Shore, NY 11706	(*Location*):	Bayshore, NY 11706
PHONE:	(631)665-0420	PHONE:	(631)665-0420
WASTE TYPE:	Concrete, Asphalt, Soil (Clean), Rock, Brick	Date of Last Inspection:	

Riverhead CB LLC	**[52C10251]**	NYUTM East: 695258	NYUTM North: 4534626
ACTIVITY DESCRIPTION:	CDDHRF - concrete rock brick - registration		
OWNER TYPE:	Private	360 PERMIT NUMBER:	520251
REGULATORY STATUS:	Registration	PERMIT ISSUED:	09/17/2019
		PERMIT EXPIRES:	09/16/2024
OWNER:	Robert Terry	CONTACT:	
ADDRESS:	1146 Osborn Avenue	ADDRESS:	1521 Roanoke Ave
(*Mailing*):	Riverhead, NY 11901	(*Location*):	Riverhead, NY 11901
PHONE:	(631)727-0170	PHONE:	(631)727-0170
WASTE TYPE:	Concrete, Brick, Rock	Date of Last Inspection:	06/23/2023

Riverhead CB LLC	**[52C60251]**	NYUTM East: 695258	NYUTM North: 4534626
ACTIVITY DESCRIPTION:	CDDHRF - uncontaminated soil sand gravel rock - registration		
OWNER TYPE:	Private	360 PERMIT NUMBER:	520251
REGULATORY STATUS:	Registration	PERMIT ISSUED:	09/17/2019
		PERMIT EXPIRES:	09/16/2024
OWNER:	Robert Terry	CONTACT:	
ADDRESS:	1146 Osborn Avenue	ADDRESS:	1521 Roanoke Ave
(*Mailing*):	Riverhead, NY 11901	(*Location*):	Riverhead, NY 11901
PHONE:	(631)727-0170	PHONE:	(631)727-0170
WASTE TYPE:	Soil (Clean), Sand, Gravel, Rock	Date of Last Inspection:	06/23/2023

Riverhead CB LLC	**[52C20251]**	NYUTM East: 695258	NYUTM North: 4534626
ACTIVITY DESCRIPTION:	CDDHRF - asphalt pavement and millings - registration		
OWNER TYPE:	Private	360 PERMIT NUMBER:	520251
REGULATORY STATUS:	Registration	PERMIT ISSUED:	09/17/2019
		PERMIT EXPIRES:	09/16/2024
OWNER:	Robert Terry	CONTACT:	
ADDRESS:	1146 Osborn Avenue	ADDRESS:	1521 Roanoke Ave
(*Mailing*):	Riverhead, NY 11901	(*Location*):	Riverhead, NY 11901
PHONE:	(631)727-0170	PHONE:	(631)727-0170
WASTE TYPE:	Asphalt Pavement, Asphalt Millings	Date of Last Inspection:	06/23/2023

RJ Murray Enterprises Inc	**[52W172R]**	NYUTM East: 645908	NYUTM North: 4525692
ACTIVITY DESCRIPTION:	C&D processing - registration		
OWNER TYPE:	Private	360 PERMIT NUMBER:	52W172R
REGULATORY STATUS:	Registration	PERMIT ISSUED:	01/23/2013
		PERMIT EXPIRES:	---
OWNER:	Ryan Murray	CONTACT:	Ryan Murray
ADDRESS:	131 Old Northport Road	ADDRESS:	131 Old Northport Road
(*Mailing*):	Kings Park, NY 11754`	(*Location*):	Kings Park, NY 11754
PHONE:	(516)813-7677	PHONE:	(631)544-4400
WASTE TYPE:	Asphalt, Brick, Concrete, Rock, Soil (Clean)	Date of Last Inspection:	04/26/2023

Roanoke Sand & Gravel Corp	**[52W03R]**	NYUTM East: 673244	NYUTM North: 4528784
ACTIVITY DESCRIPTION:	C&D processing - registration		
OWNER TYPE:	Private	360 PERMIT NUMBER:	52W03R
REGULATORY STATUS:	Registration	PERMIT ISSUED:	06/06/1994
		PERMIT EXPIRES:	---
OWNER:	Roanoke Sand & Gravel Corp.	CONTACT:	James Barker
ADDRESS:	104 Rocky Point Road	ADDRESS:	104 Rocky Point Road
(*Mailing*):	Middle Island, NY 11953	(*Location*):	Middle Island, NY 11953
PHONE:	(631)924-4100	PHONE:	(631)924-4100
WASTE TYPE:	Soil (Clean), Wood (Chips)	Date of Last Inspection:	06/27/2023

Roberts Asphalt Company	**[52W166R]**	NYUTM East: 674554	NYUTM North: 4516061
ACTIVITY DESCRIPTION:	C&D processing - registration		
OWNER TYPE:	Private	360 PERMIT NUMBER:	52W166R
REGULATORY STATUS:	Registration	PERMIT ISSUED:	09/23/2010
		PERMIT EXPIRES:	---
OWNER:	Joann Tew	CONTACT:	Patrick Tew
ADDRESS:	324 Gazzola Dr	ADDRESS:	1981 Montauk Highway
(*Mailing*):	E Patchogue, NY 11772	(*Location*):	Brookhaven, NY 11719
PHONE:	(631)475-1906	PHONE:	(631)475-1906
WASTE TYPE:	Concrete, Asphalt, Brick, Soil (Clean)	Date of Last Inspection:	12/18/2018

Sagaponack Sand & Gravel Corp	**[52W176R]**	NYUTM East: 728020	NYUTM North: 4537019
ACTIVITY DESCRIPTION:	C&D processing - registration		
OWNER TYPE:	Private	360 PERMIT NUMBER:	52W176R
REGULATORY STATUS:	Registration	PERMIT ISSUED:	08/31/2011
		PERMIT EXPIRES:	---
OWNER:	Keith Grimes	CONTACT:	Susan Grimes
ADDRESS:	P.O. Box 964	ADDRESS:	32 Haines Path
(*Mailing*):	montauk, NY 11954	(*Location*):	Bridgehampton, NY 11932
PHONE:	(631)537-2252	PHONE:	(631)537-2252
WASTE TYPE:	Asphalt, Concrete, Soil (Clean), Wood (Brush/ Branches/ Trees/ Stumps), Wood (Chips), Rock	Date of Last Inspection:	01/27/2022

Savy's Recycling Inc	**[52W181R]**	NYUTM East: 654743	NYUTM North: 4525104
ACTIVITY DESCRIPTION:	C&D processing - registration		
OWNER TYPE:	Private	360 PERMIT NUMBER:	52W181R
REGULATORY STATUS:	Registration	PERMIT ISSUED:	05/01/2013
		PERMIT EXPIRES:	---
OWNER:	Savy's Recycling Inc.	CONTACT:	Jon Savastano
ADDRESS:	27 Montclair Ave.	ADDRESS:	27 Montclair Ave
(*Mailing*):	St. James, NY 11780	(*Location*):	St. James, NY 11780
PHONE:	(631)544-0700	PHONE:	(631)979-8450
WASTE TYPE:	Asphalt, Brick, Concrete, Rock, Soil (Clean)	Date of Last Inspection:	

Scatt Materials Corp	**[52W115R]**	NYUTM East: 644077	NYUTM North: 4513777
ACTIVITY DESCRIPTION:	C&D processing - registration		
OWNER TYPE:	Private	360 PERMIT NUMBER:	52W115R
REGULATORY STATUS:	Registration	PERMIT ISSUED:	08/12/2002
		PERMIT EXPIRES:	---
OWNER:	Scatt Materials Corp.	CONTACT:	Thomas Pratt
ADDRESS: (*Mailing*):	44 South Fourth Street Bayshore, NY 11706	ADDRESS: (*Location*):	44 S Fourth Street Bayshore, NY 11706
PHONE:	(631)586-0554	PHONE:	(631)586-0554
WASTE TYPE:	Soil (Clean), Asphalt	Date of Last Inspection:	

Shelter Island Sand, Gravel & Construction	**[52W107R]**	NYUTM East: 669352	NYUTM North: 4523390
ACTIVITY DESCRIPTION:	C&D processing - registration		
OWNER TYPE:	Private	360 PERMIT NUMBER:	52W107R
REGULATORY STATUS:	Registration	PERMIT ISSUED:	03/13/2002
		PERMIT EXPIRES:	---
OWNER:	Peder G. Larsen	CONTACT:	Peder G. Larsen
ADDRESS: (*Mailing*):	PO Box 2028 Shelter Island, NY 11964	ADDRESS: (*Location*):	17 Bowditch Road Shelter Island, NY 11964
PHONE:	(631)749-1040	PHONE:	(631)749-1040
WASTE TYPE:	Concrete, Brick, Asphalt, Soil (Clean), Wood (Clean), Wood (Brush/ Branches/ Trees/ Stumps), Wood (Chips)	Date of Last Inspection:	05/13/2021

Sky Materials Corp.	**[52W80R]**	NYUTM East: 687412	NYUTM North: 4532821
ACTIVITY DESCRIPTION:	C&D processing - registration		
OWNER TYPE:	Private	360 PERMIT NUMBER:	52W80R
REGULATORY STATUS:	Registration	PERMIT ISSUED:	05/09/2011
		PERMIT EXPIRES:	---
OWNER:	Calverton Industries	CONTACT:	Travis Amato
ADDRESS: (*Mailing*):	PO Box 302 Calverton, NY 11933	ADDRESS: (*Location*):	4331 Middle Country Road Calverton, NY 11933
PHONE:	(631)208-2999	PHONE:	(631)208-2999
WASTE TYPE:	Asphalt, Brick, Concrete, Gravel, Rock, Soil (Clean), Wood (Unadulterated), Wood (Brush/ Branches/ Trees/ Stumps)	Date of Last Inspection:	08/08/2023

Skyline LLC	**[52W19R]**	NYUTM East: 661081	NYUTM North: 4533079
ACTIVITY DESCRIPTION:	C&D processing - registration		
OWNER TYPE:	Private	360 PERMIT NUMBER:	52W19R
REGULATORY STATUS:	Registration	PERMIT ISSUED:	---
		PERMIT EXPIRES:	---
OWNER:	Louis J. Bove	CONTACT:	Chris Suarez
ADDRESS:	16 Hulse Road	ADDRESS:	54 Comsewogue Road
(*Mailing*):	East Setauket, NY 11733	(*Location*):	East Setauket, NY 11733
PHONE:	(631)331-8500	PHONE:	(631)403-4131
WASTE TYPE:	Asphalt, Concrete, Rock, Soil (Clean), Brick, Construction & Demolition Debris	Date of Last Inspection:	08/03/2021

South Shore Materials	**[52W06R]**	NYUTM East: 643956	NYUTM North: 4513941
ACTIVITY DESCRIPTION:	C&D processing - registration		
OWNER TYPE:	Private	360 PERMIT NUMBER:	52W06R
REGULATORY STATUS:	Registration	PERMIT ISSUED:	01/11/1995
		PERMIT EXPIRES:	---
OWNER:	Augusiewicz Excavating Corp.	CONTACT:	Thomas Pratt
ADDRESS:	15 Washington Ave	ADDRESS:	60 South 4th Street
(*Mailing*):	Bay Shore, NY 11706	(*Location*):	Bayshore, NY 11706
PHONE:	(631)254-0024	PHONE:	(631)243-4905
WASTE TYPE:	Concrete, Asphalt, Brick, Construction & Demolition Debris, Rock, Soil (Clean)	Date of Last Inspection:	

Speonk Earth Recycling LLC	**[52C10319]**	NYUTM East: 294465	NYUTM North: 4523429
ACTIVITY DESCRIPTION:	CDDHRF - concrete rock brick - registration		
OWNER TYPE:	Private	360 PERMIT NUMBER:	52W143R
REGULATORY STATUS:	Registration	PERMIT ISSUED:	09/10/2020
		PERMIT EXPIRES:	09/09/2025
OWNER:	Alexander Porto	CONTACT:	
ADDRESS:	PO Box 5774	ADDRESS:	60 5th Ave
(*Mailing*):	Hauppauge, NY 11788	(*Location*):	Speonk, NY 11972
PHONE:	(631)445-5752	PHONE:	(631)586-8300
WASTE TYPE:	Brick, Concrete, Rock	Date of Last Inspection:	09/22/2022

Speonk Earth Recycling LLC	**[52C60319]**	NYUTM East: 694465	NYUTM North: 4523429
ACTIVITY DESCRIPTION:	CDDHRF - uncontaminated soil sand gravel rock - registration		
OWNER TYPE:	Private	360 PERMIT NUMBER:	52W143R
REGULATORY STATUS:	Registration	PERMIT ISSUED:	09/10/2020
		PERMIT EXPIRES:	09/09/2025
OWNER:	Alexander Porto	CONTACT:	
ADDRESS:	PO Box 5774	ADDRESS:	60 5th Ave
(*Mailing*):	Hauppauge, NY 11788	(*Location*):	Speonk, NY 11972
PHONE:	(631)445-5752	PHONE:	(631)586-8300
WASTE TYPE:	Gravel, Rock, Sand, Soil (Clean)	Date of Last Inspection:	09/22/2021

Star Ready Mix Inc	**[52W171R]**	NYUTM East: 669547	NYUTM North: 4520207
ACTIVITY DESCRIPTION:	C&D processing - registration		
OWNER TYPE:	Private	360 PERMIT NUMBER:	52W171R
REGULATORY STATUS:	Registration	PERMIT ISSUED:	11/24/2010
		PERMIT EXPIRES:	---
OWNER:	Star Ready Mix, Inc.	CONTACT:	Thomas Hess
ADDRESS:	172 Peconic Ave	ADDRESS:	172 Peconic Ave
(*Mailing*):	Medford, NY 11763	(*Location*):	Medford, NY 11763
PHONE:	(631)289-8787	PHONE:	(631)289-8787
WASTE TYPE:	Asphalt, Soil (Clean), Concrete	Date of Last Inspection:	06/18/2018

Stonco Materials	**[52W136R]**	NYUTM East: 669292	NYUTM North: 4523261
ACTIVITY DESCRIPTION:	C&D processing - registration		
OWNER TYPE:	Private	360 PERMIT NUMBER:	52W136R
REGULATORY STATUS:	Registration	PERMIT ISSUED:	11/26/2007
		PERMIT EXPIRES:	---
OWNER:	Stephen Affatato	CONTACT:	Scott Roye/Stephen Affatato
ADDRESS: (*Mailing*):	73 Cederhurst Ave. Medford, NY 11763	ADDRESS: (*Location*):	73 Cederhurst Ave. Medford, NY 11763
PHONE:	(631)207-3478	PHONE:	(631)207-3478
WASTE TYPE:	Brick, Rock, Concrete, Sand, Soil (Clean), Asphalt, Wood (Brush/ Branches/ Trees/ Stumps), Metals (Ferrous), Metals (Non-Ferrous), Wood (Chips), Construction & Demolition Debris	Date of Last Inspection:	07/25/2023

Suffolk Soil Ltd	**[52W104R]**	NYUTM East: 684213	NYUTM North: 4520183
ACTIVITY DESCRIPTION:	C&D processing - registration		
OWNER TYPE:	Private	360 PERMIT NUMBER:	52W104R
REGULATORY STATUS:	Registration	PERMIT ISSUED:	---
		PERMIT EXPIRES:	---
OWNER:	Patrick Leary	CONTACT:	Patrick Leary
ADDRESS: (*Mailing*):	PO Box 465 Moriches, NY 11955	ADDRESS: (*Location*):	640 Moriches-Middle Island Road Moriches, NY 11955
PHONE:	(631)874-0353	PHONE:	(631)874-0353
WASTE TYPE:	Soil (Clean)	Date of Last Inspection:	

Terra Tech Site Development, Inc	**[52C60337]**	NYUTM East: 710251	NYUTM North: 4544072
ACTIVITY DESCRIPTION:	CDDHRF - uncontaminated soil sand gravel rock - registration		
OWNER TYPE:	Private	360 PERMIT NUMBER:	52C10337
REGULATORY STATUS:	Registration	PERMIT ISSUED:	03/16/2021
		PERMIT EXPIRES:	03/15/2026
OWNER:	John F. Conte	CONTACT:	John F. Conte
ADDRESS: (*Mailing*):	1215 Saltaire Way Mattituck , NY 11952	ADDRESS: (*Location*):	5005 Depot Lane Cutchogue, NY 11935
PHONE:	(631)831-8786	PHONE:	(631)831-8786
WASTE TYPE:	Soil (Clean), Wood (Brush/ Branches/ Trees/ Stumps), Sand, Gravel, Rock	Date of Last Inspection:	

Terra Tech Site Development, Inc	**[52C10337]**	NYUTM East: 710251	NYUTM North: 4544072
ACTIVITY DESCRIPTION:	CDDHRF - concrete rock brick - registration		
OWNER TYPE:	Private	360 PERMIT NUMBER:	52C10337
REGULATORY STATUS:	Registration	PERMIT ISSUED:	03/16/2021
		PERMIT EXPIRES:	03/15/2026
OWNER:	John F. Conte	CONTACT:	John F. Conte
ADDRESS:	1215 Saltaire Way	ADDRESS:	5005 Depot Lane
(*Mailing*):	Mattituck , NY 11952	(*Location*):	Cutchogue, NY 11935
PHONE:	(631)831-8786	PHONE:	(631)831-8786
WASTE TYPE:	Concrete, Brick	Date of Last Inspection:	

Watbro Recycling Inc	**[52W106R]**	NYUTM East: 644146	NYUTM North: 4513830
ACTIVITY DESCRIPTION:	C&D processing - registration		
OWNER TYPE:	Private	360 PERMIT NUMBER:	52W106R
REGULATORY STATUS:	Registration	PERMIT ISSUED:	05/15/2001
		PERMIT EXPIRES:	---
OWNER:	John Watral	CONTACT:	John Watral
ADDRESS:	45 South Fourth Street	ADDRESS:	45 South Fourth Street
(*Mailing*):	North Bayshore, NY 11706	(*Location*):	Bayshore, NY 11706
PHONE:	(631)586-8300	PHONE:	(631)586-8300
WASTE TYPE:	Asphalt, Concrete	Date of Last Inspection:	

Westhampton Property Associates Inc	**[52W139R]**	NYUTM East: 694255	NYUTM North: 4524205
ACTIVITY DESCRIPTION:	C&D processing - registration		
OWNER TYPE:	Private	360 PERMIT NUMBER:	52W67R
REGULATORY STATUS:	Registration	PERMIT ISSUED:	03/23/1998
		PERMIT EXPIRES:	---
OWNER:	Anthony Giaguinto	CONTACT:	Anthony Giaguinto
ADDRESS:	879 Long Island Ave	ADDRESS:	1220 Speonk-Riverhead Road
(*Mailing*):	Deer Park, NY 11729	(*Location*):	Speonk, NY 11972
PHONE:	(631)242-2567	PHONE:	(631)242-3595
WASTE TYPE:	Asphalt, Soil (Clean), Rock, Concrete, Brick	Date of Last Inspection:	09/22/2021

White Post Wholesale Growers	**[52W179R]**	NYUTM East: 633263	NYUTM North: 4523038
ACTIVITY DESCRIPTION:	C&D processing – registration		
OWNER TYPE:	Private	360 PERMIT NUMBER:	52W179R
REGULATORY STATUS:	Registration	PERMIT ISSUED:	11/25/2011
		PERMIT EXPIRES:	---
OWNER:	John Brigati	CONTACT:	John Brigati
ADDRESS: (*Mailing*):	400 W. Pulaski Rd Huntington, NY 11743	ADDRESS: (*Location*):	100 Railroad Street Huntington Station, NY 11746
PHONE:	(631)271-4141	PHONE:	(631)271-0147
WASTE TYPE:	Asphalt, Brick, Concrete, Rock, Soil (Clean)	Date of Last Inspection:	07/26/2023

Yaphank Land Associates	**[52C10360]**	NYUTM East: 72	NYUTM North: 40
ACTIVITY DESCRIPTION:	CDDHRF – concrete rock brick – registration		
OWNER TYPE:	Private	360 PERMIT NUMBER:	520360
REGULATORY STATUS:		PERMIT ISSUED:	09/23/2021
		PERMIT EXPIRES:	09/23/2023
OWNER:	Michael Gorman	CONTACT:	
ADDRESS: (*Mailing*):	114 middle island blvd. middle island, NY 11953	ADDRESS: (*Location*):	275A East Main Street Yaphank, NY 11980
PHONE:	(631)512-2697	PHONE:	(516)903-2121
WASTE TYPE:	CARB (concrete, asphalt, rock, brick)	Date of Last Inspection:	05/26/2023

Yaphank Land Associates	**[52C60360]**	NYUTM East: 72	NYUTM North: 40
ACTIVITY DESCRIPTION:	CDDHRF – uncontaminated soil sand gravel rock – registration		
OWNER TYPE:	Private	360 PERMIT NUMBER:	520360
REGULATORY STATUS:	Registration	PERMIT ISSUED:	09/23/2021
		PERMIT EXPIRES:	09/23/2023
OWNER:	Michael Gorman	CONTACT:	
ADDRESS: (*Mailing*):	114 middle island blvd. middle island, NY 11953	ADDRESS: (*Location*):	275A East Main Street Yaphank, NY 11980
PHONE:	(631)512-2697	PHONE:	(516)903-2121
WASTE TYPE:	Soil (Clean)	Date of Last Inspection:	05/26/2023

All City Recycling LLC	**[03W89]**	NYUTM East: 591765	NYUTM North: 4517108
ACTIVITY DESCRIPTION:	C&D processing – registration		
OWNER TYPE:	Private	360 PERMIT NUMBER:	03W89
REGULATORY STATUS:	Registration	PERMIT ISSUED:	07/13/2006
		PERMIT EXPIRES:	---
OWNER:	Christoph Todino	CONTACT:	Joseph Knapp
ADDRESS:	10 Moutain View Drive	ADDRESS:	850 East 133rd Street
(*Mailing*):	Somers, NY 10589	(*Location*):	Bronx, NY 10454
PHONE:	(718)585-0700	PHONE:	(718)585-0700
WASTE TYPE:	Construction & Demolition Debris	Date of Last Inspection:	07/27/2023

Bronx City Recycling (1390 Viele Ave)	**[03W88]**	NYUTM East: 594445	NYUTM North: 4517979
ACTIVITY DESCRIPTION:	C&D processing – registration		
OWNER TYPE:	Private	360 PERMIT NUMBER:	03W88
REGULATORY STATUS:	Registration	PERMIT ISSUED:	---
		PERMIT EXPIRES:	---
OWNER:	Domnick Eugene	CONTACT:	Domnick Eugene
ADDRESS:	1390 Viele Avenue	ADDRESS:	1390 Viele Avenue
(*Mailing*):	Bronx, NY 10474	(*Location*):	Bronx, NY 10474
PHONE:	(718)860-6071	PHONE:	(718)860-6071
WASTE TYPE:	Asphalt, Brick, Metals (Ferrous), Metals (Non-Ferrous), Concrete, Construction & Demolition Debris, Rock, Soil (Clean)	Date of Last Inspection:	07/27/2023

Castle Hill Recycling	**[03W94]**	NYUTM East: 597513	NYUTM North: 4520484
ACTIVITY DESCRIPTION:	C&D processing - registration		
OWNER TYPE:	Private	360 PERMIT NUMBER:	03W94
REGULATORY STATUS:	Registration	PERMIT ISSUED:	---
		PERMIT EXPIRES:	---
OWNER:	Frank Todino/Castle Hill Recycling LLC	CONTACT:	John Capossela
ADDRESS: (*Mailing*):	10 Mountain View Drive Somers, NY 10589	ADDRESS: (*Location*):	1000 Zerega Avenue Bronx, NY 10462
PHONE:	(347)810-9984	PHONE:	(646)342-7874
WASTE TYPE:	Construction & Demolition Debris	Date of Last Inspection:	07/11/2023

New York Recycling LLC	**[03W87]**	NYUTM East: 590087	NYUTM North: 4519143
ACTIVITY DESCRIPTION:	C&D processing - registration		
OWNER TYPE:	Private	360 PERMIT NUMBER:	03W87
REGULATORY STATUS:	Registration	PERMIT ISSUED:	---
		PERMIT EXPIRES:	---
OWNER:	Eric Coppola	CONTACT:	Roger Freitas
ADDRESS: (*Mailing*):	3830 Boston Road Bronx, NY 10475	ADDRESS: (*Location*):	475 Exterior Street Bronx, NY 10451
PHONE:	(718)325-8815	PHONE:	(718)742-0755
WASTE TYPE:	Asphalt, Brick, Concrete, Rock, Soil (Clean), Metals (Ferrous), Metals (Non-Ferrous), Construction & Demolition Debris	Date of Last Inspection:	08/04/2023

Petro Recycling LLC (290East 132Street)	**[03W81]**	NYUTM East: 590357	NYUTM North: 4517827
ACTIVITY DESCRIPTION:	C&D processing - registration		
OWNER TYPE:	Private	360 PERMIT NUMBER:	03W81
REGULATORY STATUS:	Registration	PERMIT ISSUED:	---
		PERMIT EXPIRES:	---
OWNER:	Petro Recycling LLC	CONTACT:	
ADDRESS: (*Mailing*):	335 Ceater Avenue Mamaroneck, NY 10543	ADDRESS: (*Location*):	290 East 132 Street Bronx, NY 10454
PHONE:	(914)777-8292	PHONE:	(914)777-8292
WASTE TYPE:	Concrete, Asphalt, Rock, Soil (Clean)	Date of Last Inspection:	07/11/2023

Allocco Recycling Ltd (Kingsland Ave)	**[24WA3]**	NYUTM East: 589120	NYUTM North: 4509887
ACTIVITY DESCRIPTION:	C&D processing - registration		
OWNER TYPE:	Private	360 PERMIT NUMBER:	24WA3
REGULATORY STATUS:	Registration	PERMIT ISSUED:	---
		PERMIT EXPIRES:	---
OWNER:	Michael Allocco	CONTACT:	Michael Allocco Jr
ADDRESS:	540 Kingsland Avenue	ADDRESS:	540 Kingsland Avenue
(*Mailing*):	Brooklyn, NY 11222	(*Location*):	Brooklyn, NY 11222
PHONE:	(718)349-3094	PHONE:	(718)349-3094
WASTE TYPE:	Asphalt, Concrete, Metals (Ferrous), Metals (Non-Ferrous), Rock, Sand, Soil (Clean), Commingled Paper, Brick, Magazines, Newspaper, Office Paper	Date of Last Inspection:	11/13/2022

Brooklyn Resource Recovery Inc	**[24C10013]**	NYUTM East: 591214	NYUTM North: 4499425
ACTIVITY DESCRIPTION:	CDDHRF - concrete rock brick - registration		
OWNER TYPE:	Private	360 PERMIT NUMBER:	24V30013
REGULATORY STATUS:	Registration	PERMIT ISSUED:	07/28/2022
		PERMIT EXPIRES:	07/27/2027
OWNER:	Brooklyn Resource Recovery, Inc.	CONTACT:	
ADDRESS:	5811 Preston Court	ADDRESS:	5811 Preston Court
(*Mailing*):	Brooklyn, NY 11234	(*Location*):	Brooklyn, NY 11236
PHONE:	(718)531-6606	PHONE:	(718)531-6606
WASTE TYPE:	Rock, Concrete, Brick, Metal (Structural)	Date of Last Inspection:	

National Grid	**[24W38]**	NYUTM East: 590245	NYUTM North: 4508023
ACTIVITY DESCRIPTION:	C&D processing - registration		
OWNER TYPE:	Private	360 PERMIT NUMBER:	24W38
REGULATORY STATUS:	Registration	PERMIT ISSUED:	---
		PERMIT EXPIRES:	---
OWNER:	nicholas Calabro	CONTACT:	SIMONE WEEMS
ADDRESS: (*Mailing*):	175 E Old Country Road Hicksvill, NY 11801	ADDRESS: (*Location*):	287 Maspeth Avenue Brooklyn, NY 11222
PHONE:	(516)545-2553	PHONE:	(718)270-5786
WASTE TYPE:	Asphalt, Concrete, Brick, Rock, Soil (Clean), Construction & Demolition Debris	Date of Last Inspection:	05/02/2023

NYS DEC **REGION 2**
County: **New York**

Consolidated Edison of NY - Fill TS #8	**[31W13]**	NYUTM East: 586618	NYUTM North: 4509295
ACTIVITY DESCRIPTION:	C&D processing - registration		
OWNER TYPE:	Private	360 PERMIT NUMBER:	31W13
REGULATORY STATUS:	Registration	PERMIT ISSUED:	10/12/2005
		PERMIT EXPIRES:	---
OWNER:	Consolidated Edison company of New York	CONTACT:	Frank Irocchia
ADDRESS: (*Mailing*):	4 Irving Place Rm 15NE New York, NY 10003	ADDRESS: (*Location*):	276-290 Avenue C (East 16th Street) New York, NY 10009
PHONE:	(212)460-2278	PHONE:	(212)253-9553
WASTE TYPE:	Construction & Demolition Debris, Asphalt, Street Sweepings	Date of Last Inspection:	06/27/2023

NYS DEC **REGION 2**
County: **Queens**

Durante Bros Construction Corp.	**[41W22]**	NYUTM East: 597382	NYUTM North: 4513700
ACTIVITY DESCRIPTION:	C&D processing - registration		
OWNER TYPE:	Private	360 PERMIT NUMBER:	41W22
REGULATORY STATUS:	Registration	PERMIT ISSUED:	04/20/1995
		PERMIT EXPIRES:	---
OWNER:	John and Michael Durante	CONTACT:	John L. Durante Jr
ADDRESS: (*Mailing*):	31-40 123 Street Flushing, NY 11354	ADDRESS: (*Location*):	31-40 123rd STREET Flushing, NY 11354
PHONE:	(718)762-2500	PHONE:	(718)762-2500
WASTE TYPE:	Rock, Soil (Clean), Concrete, Metals (Ferrous), Metals (Non-Ferrous)	Date of Last Inspection:	08/04/2023

registration,CDDHRF - concrete rock brick - registration,CDDHRF - asphalt pavement and millings - registration,CDDHRF - asphalt roofing shingles - registration,CDDHRF - gypsum wallboard - registration,CDDHRF - uncontaminated unadulterated wood - registration,CDDHRF - uncontaminated soil sand gravel rock - registration,CDDHRF - restricted or limited use fill - registration;

Evergreen Recycling of Corona (Willets Point Blvd)	**[41W93]**	NYUTM East: 597777	NYUTM North: 4512555
ACTIVITY DESCRIPTION:	C&D processing - registration		
OWNER TYPE:		360 PERMIT NUMBER:	41W93
REGULATORY STATUS:	Registration	PERMIT ISSUED:	---
		PERMIT EXPIRES:	---
OWNER:	Tully Environmental, Inc.	CONTACT:	Daniel Scully
ADDRESS:	127-50 Northern Blvd.	ADDRESS:	127 Willlets Point Blvd
(*Mailing*):	Flushing, NY 11368	(*Location*):	Corona, NY 11368
PHONE:	(718)446-7000	PHONE:	(718)446-7000
WASTE TYPE:	Asphalt, Concrete, Soil (Clean), Construction & Demolition Debris, Metals (Ferrous), Metals (Non-Ferrous), Brick, Rock	Date of Last Inspection:	06/27/2023

Hunters Point Recycling Inc	**[41MB1]**	NYUTM East: 589575	NYUTM North: 4510523
ACTIVITY DESCRIPTION:	C&D processing - registration		
OWNER TYPE:	Private	360 PERMIT NUMBER:	41MB1
REGULATORY STATUS:	Registration	PERMIT ISSUED:	---
		PERMIT EXPIRES:	---
OWNER:	James Juliano	CONTACT:	James Juliano
ADDRESS:	213-19 99 Avenue	ADDRESS:	29-55 Hunters Point Ave
(*Mailing*):	Queens village, NY 11429	(*Location*):	Long Island City, NY 11101
PHONE:	(718)465-5600	PHONE:	(516)779-6081
WASTE TYPE:	Concrete, Rock, Soil (Clean), Metals (Ferrous), Metals (Non-Ferrous), Wood (Unadulterated)	Date of Last Inspection:	05/03/2023

Maspeth Recycling Inc	**[41W39]**	NYUTM East: 591094	NYUTM North: 4508572
ACTIVITY DESCRIPTION:	C&D processing - registration		
OWNER TYPE:	Private	360 PERMIT NUMBER:	41W39
REGULATORY STATUS:	Registration	PERMIT ISSUED:	---
		PERMIT EXPIRES:	---
OWNER:	Domenick Cipollone	CONTACT:	Mike Schneider
ADDRESS:	58-08 48th Street	ADDRESS:	58-08 48 Street
(*Mailing*):	Maspeth, NY 11378	(*Location*):	Maspeth, NY 11106
PHONE:	(718)628-5555	PHONE:	(718)628-1290
WASTE TYPE:	Concrete, Asphalt, Soil (Clean), Sand	Date of Last Inspection:	05/03/2023

APPENDIX J COMMUNITY AIR MONITORING PLAN

COMMUNITY AIR MONITORING PLAN FOR DW-05 REMEDIAL EXCAVATION AK ALLEN SITE IHWDS 130100, 255 E 2ND STREET, MINEOLA, NY

1. INTRODUCTION

This CAMP prescribes real-time monitoring for VOCs and particulate matter less than ten (10) microns in diameter (PM-10), i.e., dust at the downwind perimeter of the designated work area when intrusive/excavation activities are in progress. The CAMP provides a measure of protection for on-Site workers, on-Site tenants, and the downwind community (i.e., off-site receptors including residences, parks, businesses, etc.) not directly involved with the subject work activities.

Routine monitoring is required to evaluate concentrations and corrective action and/or work stoppage may be required to abate emissions detected at concentrations above specified action levels. Data collected during implementation of the CAMP will also help document that work activities did not spread compounds of potential concern off-site through the air. Reliance on the procedures and action levels described in this CAMP should not preclude simple, common-sense measures to keep VOCs, dust, and odors at a minimum around work areas.

2. APPROACH

Prior investigations at DW-05 did not indicate significant VOC impacts in soil, so elevated concentrations of VOCs in air are not anticipated as result of the remedial excavation activities. Nevertheless, appropriate health and safety air monitoring for VOCs and particulate matter is required and will be implemented during all intrusive and above grade contaminated soil handling work activities.

VOC and particulate matter concentrations will be measured/monitored using a minimum of three (3) typical stationary CAMP stations mounted on tripods. VOC concentrations in air will be measured using PIDs. Particulate matter concentrations will be measured using calibrated electronic aerosol monitors.

CAMP equipment placement locations will be determined daily based on wind direction and expected workday activities. Wind direction will be recorded daily through the use of a weather station, windsock, or wind vane for the purpose of establishing an upwind station and a downwind station.

Portions of the work to be performed at DW-05 may be within 20 feet of the tenant-occupied building and a potentially exposed worker population. The continuous monitoring locations for VOCs and particulates must be protective of the nearest potentially exposed individuals and/or the location of ventilation system intakes for nearby structures. Accordingly, the CAMP stations will be positioned immediately adjacent to the building, and at locations upwind and downwind of the work area based on prevailing wind direction each day.

The upwind location will be established at the beginning of each day. The purpose of the upwind location is to establish a baseline level of VOCs and PM-10 that are present in the air and independent of Site activities. The downwind location will provide information regarding any VOCs or PM-10 emissions from the Site activities. Should the wind direction change by

more than 60 degrees from the established morning direction, both CAMP stations will be adjusted. Any location changes will be documented in field logs. Rain or precipitation events may eliminate the need for particulate monitoring as dust generation is suppressed naturally and can damage CAMP equipment.

The use of engineering controls such as wetting dry soils, vapor/dust barriers, temporary negative pressure enclosures, or special ventilation devices will be considered to prevent exposures related to the work activities, and to control dust and odors. In the unlikely event that engineering controls are insufficient, consideration would be given to implementing the planned activities when potentially exposed populations are at a minimum, such as during weekends or evening hours in non-residential settings.

CAMP data will be transmitted daily to the NYSDEC and NYSDOH (the Agencies) and should there be any exceedances, the Agencies will be informed of those exceedances on the day of the exceedance, what was exceeded, and the steps taken to address the exceedance.

Periodic monitoring for VOCs will be performed during non-intrusive activities. Non-intrusive activities include any work activity that does not disturb the subsurface or staged soil piles, including routine site visits, installation of equipment, operations and maintenance, surveying, etc. Periodic monitoring if performed will consist of collecting readings downwind of the work area at the following intervals:

- Upon arrival at the work activity location;
- During performance of the relevant work activity; and
- Prior to leaving the work activity location.

3. VOC MONITORING, RESPONSE LEVELS & ACTIONS

During PDI work activities, PID measurements will continuously monitor air in the work area for total VOCs. Each CAMP station will be equipped with a 10.6 electron volt (eV) lamp PID (MiniRae 2000 Handheld VOC Monitor or equivalent) to monitor VOCs with ionization potentials below 10 eV.

A second PID, equipped with an 11.7 eV lamp (Thermo Environmental 580B Organic Vapor Meter or equivalent) will be placed at each CAMP station to monitor VOCs with higher ionization potentials. The monitoring equipment will be equipped with an alarm to indicate an exceedance of a specified action level.

At the beginning of each workday, the PID instruments will be turned on and calibrated, alarms set, and instruments placed in the work area. VOC concentrations will be continuously monitored, and concentration data recorded at 15-minute intervals. Instruments will be shut down at the end of the workday.

When intrusive activities are occurring, the exclusion zone will encompass the area around the work site extending outward a minimal distance to exceed the swing radius of any excavation equipment to allow for workers to pass safely should they need to access locations around the excavation area. Therefore, the distance to the downwind extent of the

exclusion zone will vary with the given work activity for that day with respect to the equipment's position and the wind direction.

The OSHA permissible exposure limit (PEL) for TCE and PCE is 100 parts per million (ppm) and the short-term exposure limit (STEL) set by the American Conference of Governmental Industrial Hygienists (ACGIH) for TCE is 25. Action levels are typically set at 25% of the OSHA PEL, which is also the TCE STEL set by ACGIH. VOC monitoring, response levels and required actions are as follow:

- Special requirements are necessary because portions of the work to be performed at DW-05 may be within 20 feet of the tenant-occupied building. In this circumstance, if total VOC concentrations opposite the walls of occupied structures or next to intake vents exceed 1 ppm, monitoring should occur within the occupied structure(s). Depending upon the nature of contamination, chemical-specific colorimetric tubes of sufficient sensitivity may be necessary for comparing the exposure point concentrations with appropriate predetermined response levels (response actions should also be pre-determined). Background readings in the occupied spaces must be taken prior to commencement of the planned work. Any unusual background readings should be discussed with NYSDOH prior to commencement of the work.
- If the ambient air concentration of VOCs at the downwind perimeter of the work area exclusion zone exceeds 5 ppm above background (upwind perimeter) for the 15-minute average, work activities must be temporarily halted and monitoring continued. If the VOC readings readily decrease (per instantaneous readings) below 5 ppm over background, work activities can resume with continued monitoring.
- If a PID instrument registers readings exceeding 25 ppm for a sustained period of 2 minutes, additional action will be undertaken. The instruments will be placed near the excavation and/or placed a safe distance from the open hole and Teflon tubing (connected to the instrument) extended to a point near the open hole. The instruments will continuously monitor VOCs in the work zone as the sub-surface soils are exposed.
- If VOCs levels at the downwind perimeter of the work area or exclusion zone persist at levels in excess of 5 ppm over background but less than 25 ppm, work activities must be halted, the source of VOCs identified, corrective actions taken to abate emissions (if the source is related to work activities) and monitoring continued. After these steps, work activities can resume provided that the total organic vapor level 200 feet downwind of the exclusion zone or half the distance to the nearest potential receptor or residential/commercial structure, whichever is less - but in no case less than 20 feet, is below 5 ppm over background for the 15-minute average.
- If the total VOC concentration is greater than 25 ppm above background at the downwind perimeter, intrusive work activities will be halted, and the source of the VOCs will be identified. Work will resume when additional continuous monitoring demonstrates that VOC concentrations have dropped below 25 ppm for a minimum of one-half hour, and the total VOC concentration 200 feet downwind of the work area, or half the distance to the nearest potential receptor, whichever is less (but in no case less than 20 feet), is below 5 ppm above background for the 15-minute average.

4. PARTICULATE MONITORING, RESPONSE LEVELS, & ACTIONS

Dust monitoring will be conducted to protect workers in the work area and to provide real-time monitoring for particulates in the surrounding environment. Air quality monitoring will be performed consistent with the CAMP as follows: dust monitoring will be conducted along

the perimeters of the work area and an action level of 100 micrograms per cubic meter ($\mu g/m^3$) above ambient/background has been established to trigger mitigation measures

Fugitive dust migration from the work area will be visually assessed during intrusive activities. Particulate concentrations will be monitored continuously at the downwind perimeter during intrusive activities. Particulate monitoring will be performed using real-time electronic aerosol monitoring equipment capable of measuring particulate matter less than 10-micrometers in size (PM-10) and capable of integrating over a period of 15 minutes for comparison to the airborne particulate action levels referenced below. The monitoring equipment will be equipped with an alarm to indicate an exceedance of a specified action level.

- If the downwind PM-10 concentration is 100 $\mu g/m^3$ greater than background for the 15-minute period, or if airborne dust is observed leaving the work area, dust suppression techniques will be employed. Work may continue with dust suppression techniques provided that downwind PM-10 concentration does not exceed 150 μg/m3 above background and provided that significant visible dust is not migrating from the work area.
- If downwind PM-10 concentrations are greater than 150-$\mu g/m^3$ above background after the implementation of dust suppression activities, intrusive activities will be stopped, and a re-evaluation of the intrusive activities will be initiated. Work can resume if dust suppression measures and/or other controls are successful in reducing the downwind PM-10 concentration to within 150 mcg/m^3 of background and in preventing significant visible dust migration.
- If visible dust is seen leaving the Site regardless of PM-10 levels picked up by the air monitoring equipment, additional dust suppression techniques must be employed.
- In the event of heavy rain, particulate monitoring will not be performed for the protection of the equipment. Heavy rain would limit the effectiveness of the sensors in the equipment and act as a suppressor of particulates. In the event of extreme wind conditions that make dust control ineffective, work activities may need to be suspended. Work activities will be stopped and modified if fugitive dust migration is observed during poor weather conditions.

APPENDIX K DAILY CAMP MONITORING DATA SUMMARIES

CAMP Monitoring Data
Steel Equities - DW-05 Remediation
Site 130100 - AK Allen Site, 255 E2nd Street, Mineola, NY

ERM

Upwind															
Initial Actions Levels - PID 5 ppm, DustTrak 0.100 mg/m3															
PID 10.6 - 592-919954							PID 11.7 - 592-901227							DustTrak - 8530173226	
Date/Time	Min (ppm)	Avg (ppm)	Max (ppm)	Real (ppm)	TWA (ppm)	STEL (ppm)	Date/Time	Min (ppm)	Avg (ppm)	Max (ppm)	Real (ppm)	TWA (ppm)	STEL (ppm)	Run Time (sec)	Mass [mg/m3]
1/30/2024 08:07:01	0.0	0.0	0.0	0.0	0.0	0.0	1/30/2024 08:10:22	0.0	0.0	0.1	0.0	0.0	0.0	900	0.012
1/30/2024 08:22:01	0.0	0.0	0.0	0.0	0.0	0.0	1/30/2024 08:25:22	0.0	0.0	0.0	0.0	0.0	0.0	1800	0.011
1/30/2024 08:37:01	0.0	0.0	0.0	0.0	0.0	0.0	1/30/2024 08:40:22	0.0	0.0	0.1	0.0	0.0	0.0	2700	0.012
1/30/2024 08:52:01	0.0	0.0	0.0	0.0	0.0	0.0	1/30/2024 08:55:22	0.0	0.0	0.1	0.0	0.0	0.0	3600	0.010
1/30/2024 09:07:01	0.0	0.2	3.5	0.0	0.0	0.0	1/30/2024 09:10:22	0.0	0.1	0.8	0.1	0.0	0.1	4500	0.010
1/30/2024 09:22:01	0.0	0.0	0.0	0.0	0.0	0.0	1/30/2024 09:25:22	0.1	0.1	0.1	0.1	0.0	0.1	5400	0.010
1/30/2024 09:37:01	0.0	0.0	0.0	0.0	0.0	0.0	1/30/2024 09:40:22	0.1	0.1	0.1	0.1	0.0	0.1	6300	0.013
1/30/2024 09:52:01	0.0	0.0	0.0	0.0	0.0	0.0	1/30/2024 09:55:22	0.1	0.1	0.1	0.1	0.0	0.1	7200	0.014
1/30/2024 10:07:01	0.0	0.0	0.0	0.0	0.0	0.0	1/30/2024 10:10:22	0.1	0.1	0.3	0.1	0.0	0.1	8100	0.013
1/30/2024 10:22:01	0.0	0.0	0.0	0.0	0.0	0.0	1/30/2024 10:25:22	0.1	0.1	0.3	0.1	0.0	0.1	9000	0.011
1/30/2024 10:37:01	0.0	0.0	0.0	0.0	0.0	0.0	1/30/2024 10:40:22	0.1	0.1	0.2	0.1	0.0	0.1	9900	0.012
1/30/2024 10:52:01	0.0	0.0	0.0	0.0	0.0	0.0	1/30/2024 10:55:22	0.1	0.1	0.2	0.1	0.0	0.1	10800	0.012
1/30/2024 11:07:01	0.0	0.0	0.2	0.0	0.0	0.0	1/30/2024 11:10:22	0.1	0.1	0.4	0.1	0.0	0.1	11700	0.011
1/30/2024 11:22:01	0.0	0.0	0.0	0.0	0.0	0.0	1/30/2024 11:25:22	0.1	0.2	0.3	0.1	0.0	0.1	12600	0.010
1/30/2024 11:37:01	0.0	0.0	0.0	0.0	0.0	0.0	1/30/2024 11:40:22	0.1	0.1	0.2	0.2	0.0	0.2	13500	0.010
1/30/2024 11:52:01	0.0	0.0	0.0	0.0	0.0	0.0	1/30/2024 11:55:22	0.1	0.1	0.2	0.1	0.0	0.1	14400	0.010
1/30/2024 12:07:01	0.0	0.0	0.0	0.0	0.0	0.0	1/30/2024 12:10:22	0.1	0.1	0.1	0.1	0.0	0.1	15300	0.011
1/30/2024 12:22:01	0.0	0.0	0.0	0.0	0.0	0.0	1/30/2024 12:25:22	0.1	0.1	0.1	0.1	0.0	0.1	16200	0.010
1/30/2024 12:37:01	0.0	0.0	0.0	0.0	0.0	0.0	1/30/2024 12:40:22	0.1	0.1	0.1	0.1	0.1	0.1	17100	0.010
1/30/2024 12:52:01	0.0	0.0	0.0	0.0	0.0	0.0	1/30/2024 12:55:22	0.1	0.1	0.1	0.1	0.1	0.1	18000	0.012
1/30/2024 13:07:01	0.0	0.0	0.0	0.0	0.0	0.0	1/30/2024 13:10:22	0.1	0.1	0.1	0.1	0.1	0.1	18900	0.015
1/30/2024 13:22:01	0.0	0.0	0.0	0.0	0.0	0.0	1/30/2024 13:25:22	0.1	0.1	0.1	0.1	0.1	0.1	19800	0.011
1/30/2024 13:37:01	0.0	0.0	0.0	0.0	0.0	0.0	1/30/2024 13:40:22	0.1	0.1	0.1	0.1	0.1	0.1	20700	0.012
1/30/2024 13:52:01	0.0	0.0	0.0	0.0	0.0	0.0	1/30/2024 13:55:22	0.1	0.1	0.1	0.1	0.1	0.1	21600	0.013
1/30/2024 14:07:01	0.0	0.0	0.0	0.0	0.0	0.0	1/30/2024 14:10:22	0.1	0.1	0.1	0.1	0.1	0.1	22500	0.010
1/30/2024 14:22:01	0.0	0.0	0.0	0.0	0.0	0.0	1/30/2024 14:25:22	0.1	0.1	0.1	0.1	0.1	0.1	23400	0.012

Downwind															
Initial Actions Levels - PID 5 ppm, DustTrak 0.100 mg/m3															
PID 10.6 - 592-602803							PID 11.7 - 592-919980							DustTrak - 8530141713	
Date/Time	Min (ppm)	Avg (ppm)	Max (ppm)	Real (ppm)	TWA (ppm)	STEL (ppm)	Date/Time	Min (ppm)	Avg (ppm)	Max (ppm)	Real (ppm)	TWA (ppm)	STEL (ppm)	Run Time (sec)	Mass [mg/m3]
1/30/2024 07:57:22	0.1	0.3	2.3	0.1	0.0	0.1	1/30/2024 08:05:25	0.1	0.2	0.2	0.1	0.0	0.1	900	0.010
1/30/2024 08:12:22	0.0	0.0	0.1	0.0	0.0	0.0	1/30/2024 08:20:25	0.1	0.1	0.1	0.1	0.0	0.1	1800	0.009
1/30/2024 08:27:22	0.0	0.0	0.0	0.0	0.0	0.0	1/30/2024 08:35:25	0.1	0.1	0.2	0.1	0.0	0.1	2700	0.007
1/30/2024 08:42:22	0.0	0.0	0.2	0.0	0.0	0.0	1/30/2024 08:50:25	0.1	0.2	0.2	0.1	0.0	0.1	3600	0.006
1/30/2024 08:57:22	0.0	0.0	0.4	0.0	0.0	0.0	1/30/2024 09:05:25	0.1	0.1	0.1	0.1	0.0	0.1	4500	0.006
1/30/2024 09:12:22	0.0	0.0	0.0	0.0	0.0	0.0	1/30/2024 09:20:25	0.1	0.1	0.2	0.1	0.0	0.1	5400	0.006
1/30/2024 09:27:22	0.0	0.0	0.0	0.0	0.0	0.0	1/30/2024 09:35:25	0.1	0.1	0.1	0.1	0.0	0.1	6300	0.006
1/30/2024 09:42:22	0.0	0.0	0.0	0.0	0.0	0.0	1/30/2024 09:50:25	0.1	0.1	0.1	0.1	0.1	0.1	7200	0.009
1/30/2024 09:57:22	0.0	0.0	0.0	0.0	0.0	0.0	1/30/2024 10:05:25	0.1	0.1	0.1	0.1	0.1	0.1	8100	0.007
1/30/2024 10:12:22	0.0	0.0	0.0	0.0	0.0	0.0	1/30/2024 10:20:25	0.1	0.1	0.2	0.1	0.1	0.1	9000	0.006
1/30/2024 10:27:22	0.0	0.0	0.0	0.0	0.0	0.0	1/30/2024 10:35:25	0.1	0.1	0.1	0.1	0.0	0.1	9900	0.005
1/30/2024 10:42:22	0.0	0.0	1.0	0.0	0.0	0.0	1/30/2024 10:50:25	0.1	0.1	0.1	0.1	0.1	0.1	10800	0.006
1/30/2024 10:57:22	0.0	0.0	0.0	0.0	0.0	0.0	1/30/2024 11:05:25	0.1	0.1	0.1	0.1	0.1	0.1	11700	0.006
1/30/2024 11:12:22	0.0	0.0	0.0	0.0	0.0	0.0	1/30/2024 11:20:25	0.1	0.3	0.4	0.2	0.0	0.2	12600	0.004
1/30/2024 11:27:22	0.0	0.0	0.0	0.0	0.0	0.0	1/30/2024 11:35:25	0.2	0.2	0.3	0.2	0.0	0.2	13500	0.004
1/30/2024 11:42:22	0.0	0.0	0.1	0.1	0.0	0.1	1/30/2024 11:50:25	0.1	0.2	1.8	0.2	0.0	0.2	14400	0.004
1/30/2024 11:57:22	0.0	0.1	0.1	0.1	0.0	0.1	1/30/2024 12:05:25	0.1	0.2	0.3	0.2	0.0	0.2	15300	0.004
1/30/2024 12:12:22	0.1	0.1	0.1	0.1	0.0	0.1	1/30/2024 12:20:25	0.1	0.2	0.3	0.2	0.0	0.2	16200	0.003
1/30/2024 12:27:22	0.1	0.1	0.1	0.1	0.0	0.1	1/30/2024 12:35:25	0.1	0.2	0.4	0.1	0.0	0.1	17100	0.003
1/30/2024 12:42:22	0.1	0.1	0.1	0.1	0.0	0.1	1/30/2024 12:50:25	0.1	0.2	0.2	0.1	0.0	0.1	18000	0.003

1/30/2024 12:57:22	0.1	0.1	0.1	0.1	0.0	0.1	1/30/2024 13:05:25	0.1	0.1	0.1	0.1	0.0	0.1	18900	0.003
1/30/2024 13:12:22	0.1	0.1	0.1	0.1	0.0	0.1	1/30/2024 13:20:25	0.1	0.1	0.2	0.1	0.0	0.1	19800	0.003
1/30/2024 13:27:22	0.1	0.1	0.1	0.1	0.0	0.1	1/30/2024 13:35:25	0.1	0.1	0.1	0.1	0.0	0.1	20700	0.004
1/30/2024 13:42:22	0.1	0.1	0.1	0.1	0.0	0.1	1/30/2024 13:50:25	0.1	0.1	0.1	0.1	0.1	0.1	21600	0.003
1/30/2024 13:57:22	0.1	0.1	0.1	0.1	0.0	0.1	1/30/2024 14:05:25	0.1	0.1	0.1	0.1	0.1	0.1	22500	0.003
1/30/2024 14:12:22	0.1	0.1	0.1	0.1	0.0	0.1	1/30/2024 14:20:25	0.1	0.1	0.1	0.1	0.1	0.1	23400	0.003
1/30/2024 14:27:22	0.1	0.1	0.1	0.1	0.0	0.1	1/30/2024 14:35:25	0.1	0.1	0.2	0.1	0.1	0.1	24300	0.004
1/30/2024 14:42:22	0.1	0.1	0.4	0.1	0.0	0.1	1/30/2024 14:50:25	0.1	0.1	0.1	0.1	0.1	0.1	25200	0.003
Adjacent to Building															
Initial Actions Levels - PID 1 ppm, DustTrak 0.100 mg/m3															
PID 10.6 - 592-921102							**PID 11.7 - 592-915618**							**DustTrak - 8530152101**	
Date/Time	Min (ppm)	Avg (ppm)	Max (ppm)	Real (ppm)	TWA (ppm)	STEL (ppm)	Date/Time	Min (ppm)	Avg (ppm)	Max (ppm)	Real (ppm)	TWA (ppm)	STEL (ppm)	Run Time (sec)	Mass [mg/m3]
1/30/2024 07:48:57	0.0	0.1	0.0	0.0	0.0	0.0	1/30/2024 07:50:01	0.0	0.0	0.0	0.0	0.0	0.0	900	0.013
1/30/2024 08:03:57	0.0	0.0	0.0	0.0	0.0	0.0	1/30/2024 08:05:01	0.0	0.0	0.0	0.0	0.0	0.0	1800	0.013
1/30/2024 08:18:57	0.0	0.0	0.0	0.0	0.0	0.0	1/30/2024 08:20:01	0.0	0.0	0.0	0.0	0.0	0.0	2700	0.015
1/30/2024 08:33:57	0.0	0.0	0.0	0.0	0.0	0.0	1/30/2024 08:35:01	0.0	0.0	0.0	0.0	0.0	0.0	3600	0.010
1/30/2024 08:48:57	0.0	0.0	0.0	0.0	0.0	0.0	1/30/2024 08:50:01	0.0	0.0	0.0	0.0	0.0	0.0	4500	0.011
1/30/2024 09:03:57	0.0	0.0	0.0	0.0	0.0	0.0	1/30/2024 09:05:01	0.0	0.0	0.1	0.0	0.0	0.0	5400	0.013
1/30/2024 09:18:57	0.0	0.0	0.0	0.0	0.0	0.0	1/30/2024 09:20:01	0.0	0.0	0.0	0.0	0.0	0.0	6300	0.012
1/30/2024 09:33:57	0.0	0.0	0.0	0.0	0.0	0.0	1/30/2024 09:35:01	0.0	0.0	0.0	0.0	0.0	0.0	7200	0.018
1/30/2024 09:48:57	0.0	0.0	0.0	0.0	0.0	0.0	1/30/2024 09:50:01	0.0	0.0	0.0	0.0	0.0	0.0	8100	0.015
1/30/2024 10:03:57	0.0	0.0	0.0	0.0	0.0	0.0	1/30/2024 10:05:01	0.0	0.0	0.0	0.0	0.0	0.0	9000	0.011
1/30/2024 10:18:57	0.0	0.0	0.0	0.0	0.0	0.0	1/30/2024 10:20:01	0.0	0.0	0.0	0.0	0.0	0.0	9900	0.010
1/30/2024 10:33:57	0.0	0.0	0.0	0.0	0.0	0.0	1/30/2024 10:35:01	0.0	0.0	0.0	0.0	0.0	0.0	10800	0.012
1/30/2024 10:48:57	0.0	0.0	0.0	0.0	0.0	0.0	1/30/2024 10:50:01	0.0	0.0	0.0	0.0	0.0	0.0	11700	0.012
1/30/2024 11:03:57	0.0	0.0	0.0	0.0	0.0	0.0	1/30/2024 11:05:01	0.0	0.0	0.0	0.0	0.0	0.0	12600	0.010
1/30/2024 11:18:57	0.0	0.0	0.0	0.0	0.0	0.0	1/30/2024 11:20:01	0.0	0.0	0.0	0.0	0.0	0.0	13500	0.008
1/30/2024 11:33:57	0.0	0.0	0.0	0.0	0.0	0.0	1/30/2024 11:35:01	0.0	0.0	0.0	0.0	0.0	0.0	14400	0.007
1/30/2024 11:48:57	0.0	0.0	0.0	0.0	0.0	0.0	1/30/2024 11:50:01	0.0	0.0	0.0	0.0	0.0	0.0	15300	0.008
1/30/2024 12:03:57	0.0	0.0	0.0	0.0	0.0	0.0	1/30/2024 12:05:01	0.0	0.0	0.0	0.0	0.0	0.0	16200	0.007
1/30/2024 12:18:57	0.0	0.0	0.0	0.0	0.0	0.0	1/30/2024 12:20:01	0.0	0.0	0.0	0.0	0.0	0.0	17100	0.007
1/30/2024 12:33:57	0.0	0.0	0.0	0.0	0.0	0.0	1/30/2024 12:35:01	0.0	0.0	0.0	0.0	0.0	0.0	18000	0.006
1/30/2024 12:48:57	0.0	0.0	0.0	0.0	0.0	0.0	1/30/2024 12:50:01	0.0	0.0	0.0	0.0	0.0	0.0	18900	0.007
1/30/2024 13:03:57	0.0	0.0	0.0	0.0	0.0	0.0	1/30/2024 13:05:01	0.0	0.0	0.0	0.0	0.0	0.0	19800	0.007
1/30/2024 13:18:57	0.0	0.0	0.0	0.0	0.0	0.0	1/30/2024 13:20:01	0.0	0.0	0.0	0.0	0.0	0.0	20700	0.007
1/30/2024 13:33:57	0.0	0.0	0.0	0.0	0.0	0.0	1/30/2024 13:35:01	0.0	0.0	0.0	0.0	0.0	0.0	21600	0.008
1/30/2024 13:48:57	0.0	0.0	0.0	0.0	0.0	0.0	1/30/2024 13:50:01	0.0	0.0	0.0	0.0	0.0	0.0	22500	0.007
1/30/2024 14:03:57	0.0	0.0	0.0	0.0	0.0	0.0	1/30/2024 14:05:01	0.0	0.0	0.0	0.0	0.0	0.0	23400	0.007
1/30/2024 14:18:57	0.0	0.0	0.0	0.0	0.0	0.0	1/30/2024 14:20:01	0.0	0.0	0.0	0.0	0.0	0.0	24300	0.008
1/30/2024 14:33:57	0.0	0.0	0.0	0.0	0.0	0.0	1/30/2024 14:35:01	0.0	0.0	0.0	0.0	0.0	0.0	25200	0.009

CAMP Monitoring Data
Steel Equities - DW-05 Remediation
Site 130100 - AK Allen Site, 255 E2nd Street, Mineola, NY

ERM

Upwind															
Initial Actions Levels - PID 5 ppm, DustTrak 0.100 mg/m3															
PID 10.6 - 592-919954							PID 11.7 - 592-901227							DustTrak - 8530173226	
Date/Time	Min (ppm)	Avg (ppm)	Max (ppm)	Real (ppm)	TWA (ppm)	STEL (ppm)	Date/Time	Min (ppm)	Avg (ppm)	Max (ppm)	Real (ppm)	TWA (ppm)	STEL (ppm)	Run Time (sec)	Mass [mg/m3]
1/31/2024 07:27:06	0.0	0.0	0.0	0.0	0.0	0.0	1/31/2024 07:15:22	0.0	0.0	0.1	0.0	0.0	0.0	900	0.006
1/31/2024 07:42:06	0.0	0.0	0.0	0.0	0.0	0.0	1/31/2024 07:30:22	0.0	0.0	0.0	0.0	0.0	0.0	1800	0.007
1/31/2024 07:57:06	0.0	0.0	0.0	0.0	0.0	0.0	1/31/2024 07:45:22	0.0	0.0	0.0	0.0	0.0	0.0	2700	0.007
1/31/2024 08:12:06	0.0	0.0	0.0	0.0	0.0	0.0	1/31/2024 08:00:22	0.0	0.0	0.0	0.0	0.0	0.0	3600	0.007
1/31/2024 08:27:06	0.0	0.0	0.0	0.0	0.0	0.0	1/31/2024 08:15:22	0.0	0.0	0.1	0.0	0.0	0.0	4500	0.007
1/31/2024 08:42:06	0.0	0.0	0.0	0.0	0.0	0.0	1/31/2024 08:30:22	0.0	0.0	0.1	0.0	0.0	0.0	5400	0.008
1/31/2024 08:57:06	0.0	0.0	0.0	0.0	0.0	0.0	1/31/2024 08:45:22	0.0	0.0	0.1	0.0	0.0	0.0	6300	0.007
1/31/2024 09:12:06	0.0	0.0	0.0	0.0	0.0	0.0	1/31/2024 09:00:22	0.0	0.0	0.1	0.0	0.0	0.0	7200	0.005
1/31/2024 09:27:06	0.0	0.0	0.0	0.0	0.0	0.0	1/31/2024 09:15:22	0.0	0.0	0.0	0.0	0.0	0.0	8100	0.004
1/31/2024 09:42:06	0.0	0.0	0.0	0.0	0.0	0.0	1/31/2024 09:30:22	0.0	0.0	0.0	0.0	0.0	0.0	9000	0.004
1/31/2024 09:57:06	0.0	0.0	0.0	0.0	0.0	0.0	1/31/2024 09:45:22	0.0	0.0	0.0	0.0	0.0	0.0	9900	0.004
1/31/2024 10:12:06	0.0	0.0	0.0	0.0	0.0	0.0	1/31/2024 10:00:22	0.0	0.0	0.0	0.0	0.0	0.0	10800	0.004
1/31/2024 10:27:06	0.0	0.0	0.0	0.0	0.0	0.0	1/31/2024 10:15:22	0.0	0.0	0.0	0.0	0.0	0.0	11700	0.004
1/31/2024 10:42:06	0.0	0.0	0.0	0.0	0.0	0.0	1/31/2024 10:30:22	0.0	0.0	0.0	0.0	0.0	0.0	12600	0.004
1/31/2024 10:57:06	0.0	0.0	0.0	0.0	0.0	0.0	1/31/2024 10:45:22	0.0	0.0	0.0	0.0	0.0	0.0	13500	0.005
1/31/2024 11:12:06	0.0	0.0	0.0	0.0	0.0	0.0	1/31/2024 11:00:22	0.0	0.0	0.0	0.0	0.0	0.0	14400	0.005
1/31/2024 11:27:06	0.0	0.0	0.0	0.0	0.0	0.0	1/31/2024 11:15:22	0.0	0.0	0.0	0.0	0.0	0.0	15300	0.005
1/31/2024 11:42:06	0.0	0.0	0.2	0.0	0.0	0.0	1/31/2024 11:30:22	0.0	0.0	0.3	0.0	0.0	0.0	16200	0.005
1/31/2024 11:57:06	0.0	0.0	0.0	0.0	0.0	0.0	1/31/2024 11:45:22	0.0	0.0	0.0	0.0	0.0	0.0	17100	0.005
1/31/2024 12:12:06	0.0	0.0	0.1	0.0	0.0	0.0	1/31/2024 12:00:22	0.0	0.0	0.1	0.0	0.0	0.0	18000	0.005
1/31/2024 12:27:06	0.0	0.0	0.0	0.0	0.0	0.0	1/31/2024 12:15:22	0.0	0.0	0.0	0.0	0.0	0.0	18900	0.004
1/31/2024 12:42:06	0.0	0.0	0.0	0.0	0.0	0.0	1/31/2024 12:30:22	0.0	0.0	0.0	0.0	0.0	0.0	19800	0.004
1/31/2024 12:57:06	0.0	0.0	0.0	0.0	0.0	0.0	1/31/2024 12:45:22	0.0	0.0	0.0	0.0	0.0	0.0	20700	0.005
1/31/2024 13:12:06	0.0	0.0	0.0	0.0	0.0	0.0	1/31/2024 13:00:22	0.0	0.0	0.0	0.0	0.0	0.0	21600	0.005
1/31/2024 13:27:06	0.0	0.0	0.0	0.0	0.0	0.0	1/31/2024 13:15:22	0.0	0.0	0.0	0.0	0.0	0.0	22500	0.005
1/31/2024 13:42:06	0.0	0.0	0.0	0.0	0.0	0.0	1/31/2024 13:30:22	0.0	0.0	0.0	0.0	0.0	0.0	23400	0.005
1/31/2024 13:57:06	0.0	0.0	0.0	0.0	0.0	0.0	1/31/2024 13:45:22	0.0	0.0	0.0	0.0	0.0	0.0	24300	0.005
1/31/2024 14:12:06	0.0	0.0	0.1	0.0	0.0	0.0	1/31/2024 14:00:22	0.0	0.0	0.0	0.0	0.0	0.0	25200	0.005
1/31/2024 14:27:06	0.0	0.0	0.0	0.0	0.0	0.0	1/31/2024 14:15:22	0.0	0.0	0.0	0.0	0.0	0.0	26100	0.006
1/31/2024 14:42:06	0.0	0.0	0.0	0.0	0.0	0.0	1/31/2024 14:30:22	0.0	0.0	0.0	0.0	0.0	0.0	27000	0.006

Downwind															
Initial Actions Levels - PID 5 ppm, DustTrak 0.100 mg/m3															
PID 10.6 - 592-602803							PID 11.7 - 592-919980							DustTrak - 8530141713	
Date/Time	Min (ppm)	Avg (ppm)	Max (ppm)	Real (ppm)	TWA (ppm)	STEL (ppm)	Date/Time	Min (ppm)	Avg (ppm)	Max (ppm)	Real (ppm)	TWA (ppm)	STEL (ppm)	Run Time (sec)	Mass [mg/m3]
1/31/2024 07:16:09	0.0	0.0	0.2	0.0	0.0	0.0	1/31/2024 07:24:04	0.0	0.0	0.1	0.0	0.0	0.0	900	0.002
1/31/2024 07:31:09	0.0	0.0	0.0	0.0	0.0	0.0	1/31/2024 07:39:04	0.0	0.1	4.2	0.3	0.0	0.3	1800	0.011
1/31/2024 07:46:09	0.0	0.0	0.0	0.0	0.0	0.0	1/31/2024 07:54:04	0.0	0.0	0.3	0.0	0.0	0.0	2700	0.005
1/31/2024 08:01:09	0.0	0.0	0.0	0.0	0.0	0.0	1/31/2024 08:09:04	0.0	0.0	0.0	0.0	0.0	0.0	3600	0.006
1/31/2024 08:16:09	0.0	0.0	0.0	0.0	0.0	0.0	1/31/2024 08:24:04	0.0	0.0	0.0	0.0	0.0	0.0	4500	0.005
1/31/2024 08:31:09	0.0	0.0	0.0	0.0	0.0	0.0	1/31/2024 08:39:04	0.0	0.0	0.1	0.0	0.0	0.0	5400	0.006
1/31/2024 08:46:09	0.0	0.0	0.0	0.0	0.0	0.0	1/31/2024 08:54:04	0.0	0.0	0.1	0.0	0.0	0.0	6300	0.010
1/31/2024 09:01:09	0.0	0.0	0.0	0.0	0.0	0.0	1/31/2024 09:09:04	0.0	0.0	0.0	0.0	0.0	0.0	7200	0.004
1/31/2024 09:16:09	0.0	0.0	0.0	0.0	0.0	0.0	1/31/2024 09:24:04	0.0	0.0	0.0	0.0	0.0	0.0	8100	0.002
1/31/2024 09:31:09	0.0	0.0	0.0	0.0	0.0	0.0	1/31/2024 09:39:04	0.0	0.0	0.0	0.0	0.0	0.0	9000	0.002
1/31/2024 09:46:09	0.0	0.0	0.0	0.0	0.0	0.0	1/31/2024 09:54:04	0.0	0.0	0.0	0.0	0.0	0.0	9900	0.002
1/31/2024 10:01:09	0.0	0.0	0.0	0.0	0.0	0.0	1/31/2024 10:09:04	0.0	0.0	0.0	0.0	0.0	0.0	10800	0.001
1/31/2024 10:16:09	0.0	0.0	0.0	0.0	0.0	0.0	1/31/2024 10:24:04	0.0	0.0	0.0	0.0	0.0	0.0	11700	0.001
1/31/2024 10:31:09	0.0	0.0	0.0	0.0	0.0	0.0	1/31/2024 10:39:04	0.0	0.0	0.0	0.0	0.0	0.0	12600	0.001
1/31/2024 10:46:09	0.0	0.0	0.0	0.0	0.0	0.0	1/31/2024 10:54:04	0.0	0.0	0.0	0.0	0.0	0.0	13500	0.001
1/31/2024 11:01:09	0.0	0.0	0.0	0.0	0.0	0.0	1/31/2024 11:09:04	0.0	0.0	0.0	0.0	0.0	0.0	14400	0.001

1/31/2024 11:16:09	0.0	0.0	0.0	0.0	0.0	0.0	1/31/2024 11:24:04	0.0	0.0	0.0	0.0	0.0	0.0	15300	0.001
1/31/2024 11:31:09	0.0	0.0	0.0	0.0	0.0	0.0	1/31/2024 11:39:04	0.0	0.0	0.0	0.0	0.0	0.0	16200	0.000
1/31/2024 11:46:09	0.0	0.0	0.0	0.0	0.0	0.0	1/31/2024 11:54:04	0.0	0.0	0.0	0.0	0.0	0.0	17100	0.001
1/31/2024 12:01:09	0.0	0.0	0.0	0.0	0.0	0.0	1/31/2024 12:09:04	0.0	0.0	0.0	0.0	0.0	0.0	18000	0.000
1/31/2024 12:16:09	0.0	0.0	0.0	0.0	0.0	0.0	1/31/2024 12:24:04	0.0	0.0	0.0	0.0	0.0	0.0	18900	0.000
1/31/2024 12:31:09	0.0	0.0	0.0	0.0	0.0	0.0	1/31/2024 12:39:04	0.0	0.0	0.0	0.0	0.0	0.0	19800	0.000
1/31/2024 12:46:09	0.0	0.0	0.0	0.0	0.0	0.0	1/31/2024 12:54:04	0.0	0.0	0.0	0.0	0.0	0.0	20700	0.000
1/31/2024 13:01:09	0.0	0.0	0.0	0.0	0.0	0.0	1/31/2024 13:09:04	0.0	0.0	0.0	0.0	0.0	0.0	21600	0.001
1/31/2024 13:16:09	0.0	0.0	0.0	0.0	0.0	0.0	1/31/2024 13:24:04	0.0	0.0	0.0	0.0	0.0	0.0	22500	0.001
1/31/2024 13:31:09	0.0	0.0	0.0	0.0	0.0	0.0	1/31/2024 13:39:04	0.0	0.0	0.0	0.0	0.0	0.0	23400	0.001
1/31/2024 13:46:09	0.0	0.0	0.0	0.0	0.0	0.0	1/31/2024 13:54:04	0.0	0.0	0.2	0.0	0.0	0.0	24300	0.002
1/31/2024 14:01:09	0.0	0.0	0.0	0.0	0.0	0.0	1/31/2024 14:09:04	0.0	0.0	0.0	0.0	0.0	0.0	25200	0.001
1/31/2024 14:16:09	0.0	0.0	0.0	0.0	0.0	0.0	1/31/2024 14:24:04	0.0	0.0	0.0	0.0	0.0	0.0	26100	0.001
Adjacent to Building															
Initial Actions Levels - PID 1 ppm, DustTrak 0.100 mg/m3															
PID 10.6 - 592-921102							**PID 11.7 - 592-915618**							**DustTrak - 8530152101**	
Date/Time	Min (ppm)	Avg (ppm)	Max (ppm)	Real (ppm)	TWA (ppm)	STEL (ppm)	Date/Time	Min (ppm)	Avg (ppm)	Max (ppm)	Real (ppm)	TWA (ppm)	STEL (ppm)	Run Time (sec)	Mass [mg/m3]
1/31/2024 07:27:11	0.0	0.0	0.0	0.0	0.0	0.0	1/31/2024 07:38:20	0.0	0.0	0.0	0.0	0.0	0.0	900	0.009
1/31/2024 07:42:11	0.0	0.0	0.0	0.0	0.0	0.0	1/31/2024 07:53:20	0.0	0.0	0.0	0.0	0.0	0.0	1800	0.008
1/31/2024 07:57:11	0.0	0.0	0.0	0.0	0.0	0.0	1/31/2024 08:08:20	0.0	0.0	1.5	0.0	0.0	0.0	2700	0.007
1/31/2024 08:12:11	0.0	0.0	0.0	0.0	0.0	0.0	1/31/2024 08:23:20	0.0	0.0	0.0	0.0	0.0	0.0	3600	0.007
1/31/2024 08:27:11	0.0	0.0	0.0	0.0	0.0	0.0	1/31/2024 08:38:20	0.0	0.0	0.5	0.0	0.0	0.0	4500	0.007
1/31/2024 08:42:11	0.0	0.0	0.0	0.0	0.0	0.0	1/31/2024 08:53:20	0.0	0.0	0.0	0.0	0.0	0.0	5400	0.007
1/31/2024 08:57:11	0.0	0.0	0.0	0.0	0.0	0.0	1/31/2024 09:08:20	0.0	0.0	0.0	0.0	0.0	0.0	6300	0.008
1/31/2024 09:12:11	0.0	0.0	0.0	0.0	0.0	0.0	1/31/2024 09:23:20	0.0	0.0	0.3	0.0	0.0	0.0	7200	0.002
1/31/2024 09:27:11	0.0	0.0	0.0	0.0	0.0	0.0	1/31/2024 09:38:20	0.0	0.0	0.0	0.0	0.0	0.0	8100	0.002
1/31/2024 09:42:11	0.0	0.0	0.0	0.0	0.0	0.0	1/31/2024 09:53:20	0.0	0.0	0.0	0.0	0.0	0.0	9000	0.002
1/31/2024 09:57:11	0.0	0.0	0.0	0.0	0.0	0.0	1/31/2024 10:08:20	0.0	0.0	0.0	0.0	0.0	0.0	9900	0.002
1/31/2024 10:12:11	0.0	0.0	0.0	0.0	0.0	0.0	1/31/2024 10:23:20	0.0	0.0	0.0	0.0	0.0	0.0	10800	0.001
1/31/2024 10:27:11	0.0	0.0	0.0	0.0	0.0	0.0	1/31/2024 10:38:20	0.0	0.0	0.0	0.0	0.0	0.0	11700	0.000
1/31/2024 10:42:11	0.0	0.0	0.0	0.0	0.0	0.0	1/31/2024 10:53:20	0.0	0.0	0.0	0.0	0.0	0.0	12600	0.000
1/31/2024 10:57:11	0.0	0.0	0.0	0.0	0.0	0.0	1/31/2024 11:08:20	0.0	0.0	0.0	0.0	0.0	0.0	13500	0.000
1/31/2024 11:12:11	0.0	0.0	0.0	0.0	0.0	0.0	1/31/2024 11:23:20	0.0	0.0	0.0	0.0	0.0	0.0	14400	0.001
1/31/2024 11:27:11	0.0	0.0	0.0	0.0	0.0	0.0	1/31/2024 11:38:20	0.0	0.0	0.0	0.0	0.0	0.0	15300	0.000
1/31/2024 11:42:11	0.0	0.0	0.0	0.0	0.0	0.0	1/31/2024 11:53:20	0.0	0.0	0.0	0.0	0.0	0.0	16200	0.000
1/31/2024 11:57:11	0.0	0.0	0.0	0.0	0.0	0.0	1/31/2024 12:08:20	0.0	0.0	0.0	0.0	0.0	0.0	17100	0.000
1/31/2024 12:12:11	0.0	0.0	0.0	0.0	0.0	0.0	1/31/2024 12:23:20	0.0	0.0	0.0	0.0	0.0	0.0	18000	0.000
1/31/2024 12:27:11	0.0	0.0	0.0	0.0	0.0	0.0	1/31/2024 12:38:20	0.0	0.0	0.0	0.0	0.0	0.0	18900	0.000
1/31/2024 12:42:11	0.0	0.0	0.0	0.0	0.0	0.0	1/31/2024 12:53:20	0.0	0.0	0.0	0.0	0.0	0.0	19800	0.000
1/31/2024 12:57:11	0.0	0.0	0.0	0.0	0.0	0.0	1/31/2024 13:08:20	0.0	0.0	0.0	0.0	0.0	0.0	20700	0.001
1/31/2024 13:12:11	0.0	0.0	0.0	0.0	0.0	0.0	1/31/2024 13:23:20	0.0	0.0	0.0	0.0	0.0	0.0	21600	0.001
1/31/2024 13:27:11	0.0	0.0	0.0	0.0	0.0	0.0	1/31/2024 13:38:20	0.0	0.0	0.0	0.0	0.0	0.0	22500	0.000
1/31/2024 13:42:11	0.0	0.0	0.0	0.0	0.0	0.0	1/31/2024 13:53:20	0.0	0.0	0.0	0.0	0.0	0.0	23400	0.002
1/31/2024 13:57:11	0.0	0.0	0.0	0.0	0.0	0.0	1/31/2024 14:08:20	0.0	0.0	0.0	0.0	0.0	0.0	24300	0.000
1/31/2024 14:12:11	0.0	0.0	0.0	0.0	0.0	0.0	1/31/2024 14:23:20	0.0	0.0	0.0	0.0	0.0	0.0	25200	0.010
1/31/2024 14:27:11	0.0	0.0	0.0	0.0	0.0	0.0	1/31/2024 14:38:20	0.0	0.0	0.0	0.0	0.0	0.0	26100	0.003
1/31/2024 14:42:11	0.0	0.0	0.0	0.0	0.0	0.0	1/31/2024 14:53:20	0.0	0.0	0.0	0.0	0.0	0.0	27000	0.000

CAMP Monitoring Data
Steel Equities - DW-05 Remediation
Site 130100 - AK Allen Site, 255 E2nd Street, Mineola, NY

ERM

Upwind															
Initial Actions Levels - PID 5 ppm, DustTrak 0.100 mg/m3															
PID 10.6 - 592-919954							PID 11.7 - 592-901227							DustTrak - 8530173226	
Date/Time	Min (ppm)	Avg (ppm)	Max (ppm)	Real (ppm)	TWA (ppm)	STEL (ppm)	Date/Time	Min (ppm)	Avg (ppm)	Max (ppm)	Real (ppm)	TWA (ppm)	STEL (ppm)	Run Time (sec)	Mass [mg/m3]
2/1/2024 07:26:40	0.0	0.0	0.0	0.0	0.0	0.0	2/1/2024 07:16:31	0.0	0.0	0.0	0.0	0.0	0.0	900	0.029
2/1/2024 07:41:40	0.0	0.0	0.0	0.0	0.0	0.0	2/1/2024 07:31:31	0.0	0.0	0.0	0.0	0.0	0.0	1800	0.037
2/1/2024 07:56:40	0.0	0.0	0.0	0.0	0.0	0.0	2/1/2024 07:46:31	0.0	0.0	0.1	0.0	0.0	0.0	2700	0.019
2/1/2024 08:11:40	0.0	0.0	0.0	0.0	0.0	0.0	2/1/2024 08:01:31	0.0	0.0	0.1	0.0	0.0	0.0	3600	0.022
2/1/2024 08:26:40	0.0	0.0	0.0	0.0	0.0	0.0	2/1/2024 08:16:31	0.0	0.0	0.1	0.0	0.0	0.0	4500	0.022
2/1/2024 08:41:40	0.0	0.0	0.0	0.0	0.0	0.0	2/1/2024 08:31:31	0.0	0.0	0.1	0.0	0.0	0.0	5400	0.037
2/1/2024 08:56:40	0.0	0.0	0.0	0.0	0.0	0.0	2/1/2024 08:46:31	0.0	0.0	0.1	0.0	0.0	0.0	6300	0.026
2/1/2024 09:11:40	0.0	0.0	0.0	0.0	0.0	0.0	2/1/2024 09:01:31	0.0	0.0	0.1	0.0	0.0	0.0	7200	0.031
2/1/2024 09:26:40	0.0	0.0	0.0	0.0	0.0	0.0	2/1/2024 09:16:31	0.0	0.0	0.1	0.0	0.0	0.0	8100	0.031
2/1/2024 09:41:40	0.0	0.0	0.0	0.0	0.0	0.0	2/1/2024 09:31:31	0.0	0.0	0.1	0.0	0.0	0.0	9000	0.033
2/1/2024 09:56:40	0.0	0.0	0.0	0.0	0.0	0.0	2/1/2024 09:46:31	0.0	0.0	0.4	0.0	0.0	0.0	9900	0.037
2/1/2024 10:11:40	0.0	0.0	0.0	0.0	0.0	0.0	2/1/2024 10:01:31	0.0	0.0	0.0	0.0	0.0	0.0	10800	0.037
2/1/2024 10:26:40	0.0	0.0	0.0	0.0	0.0	0.0	2/1/2024 10:16:31	0.0	0.0	0.0	0.0	0.0	0.0	11700	0.038
2/1/2024 10:41:40	0.0	0.0	0.0	0.0	0.0	0.0	2/1/2024 10:31:31	0.0	0.0	0.0	0.0	0.0	0.0	12600	0.036
2/1/2024 10:56:40	0.0	0.0	0.0	0.0	0.0	0.0	2/1/2024 10:46:31	0.0	0.0	0.0	0.0	0.0	0.0	13500	0.033
2/1/2024 11:11:40	0.0	0.0	0.1	0.0	0.0	0.0	2/1/2024 11:01:31	0.0	0.0	0.1	0.0	0.0	0.0	14400	0.032
2/1/2024 11:26:40	0.0	0.0	0.1	0.1	0.0	0.1	2/1/2024 11:16:31	0.0	0.0	0.1	0.0	0.0	0.0	15300	0.036
2/1/2024 11:41:40	0.1	0.1	0.3	0.1	0.0	0.1	2/1/2024 11:31:31	0.0	0.0	0.4	0.0	0.0	0.0	16200	0.033
2/1/2024 11:56:40	0.1	0.1	0.2	0.1	0.0	0.1	2/1/2024 11:46:31	0.0	0.0	0.1	0.0	0.0	0.0	17100	0.032
2/1/2024 12:11:40	0.0	0.1	0.1	0.1	0.0	0.1	2/1/2024 12:01:31	0.0	0.0	0.1	0.0	0.0	0.0	18000	0.033
2/1/2024 12:26:40	0.0	0.1	0.1	0.1	0.0	0.1	2/1/2024 12:16:31	0.0	0.0	0.0	0.0	0.0	0.0	18900	0.034
2/1/2024 12:41:40	0.0	0.0	0.1	0.0	0.0	0.0	2/1/2024 12:31:31	0.0	0.0	0.0	0.0	0.0	0.0	19800	0.032
2/1/2024 12:56:40	0.0	0.0	0.0	0.0	0.0	0.0	2/1/2024 12:46:31	0.0	0.0	0.0	0.0	0.0	0.0	20700	0.030
2/1/2024 13:11:40	0.0	0.0	0.1	0.0	0.0	0.0	2/1/2024 13:01:31	0.0	0.0	0.0	0.0	0.0	0.0	21600	0.031
2/1/2024 13:26:40	0.0	0.1	0.1	0.1	0.0	0.1	2/1/2024 13:16:31	0.0	0.0	0.0	0.0	0.0	0.0	22500	0.034
2/1/2024 13:41:40	0.1	0.1	0.1	0.1	0.0	0.1	2/1/2024 13:31:31	0.0	0.0	0.1	0.0	0.0	0.0	23400	0.032
2/1/2024 13:56:40	0.1	0.1	0.3	0.1	0.0	0.1	2/1/2024 13:46:31	0.0	0.0	0.1	0.1	0.0	0.1	24300	0.039
2/1/2024 14:11:40	0.1	0.2	0.4	0.2	0.0	0.2	2/1/2024 14:01:31	0.0	0.0	0.2	0.1	0.0	0.1	25200	0.030

Downwind															
Initial Actions Levels - PID 5 ppm, DustTrak 0.100 mg/m3															
PID 10.6 - 592-602803							PID 11.7 - 592-919980							DustTrak - 8530141713	
Date/Time	Min (ppm)	Avg (ppm)	Max (ppm)	Real (ppm)	TWA (ppm)	STEL (ppm)	Date/Time	Min (ppm)	Avg (ppm)	Max (ppm)	Real (ppm)	TWA (ppm)	STEL (ppm)	Run Time (sec)	Mass [mg/m3]
2/1/2024 07:09:49	0.0	0.0	0.3	0.0	0.0	0.0	2/1/2024 07:17:37	0.0	0.0	0.0	0.0	0.0	0.0	900	0.024
2/1/2024 07:24:49	0.0	0.0	0.0	0.0	0.0	0.0	2/1/2024 07:32:37	0.0	0.0	0.0	0.0	0.0	0.0	1800	0.025
2/1/2024 07:39:49	0.0	0.0	0.0	0.0	0.0	0.0	2/1/2024 07:47:37	0.0	0.0	0.0	0.0	0.0	0.0	2700	0.026
2/1/2024 07:54:49	0.0	0.0	0.0	0.0	0.0	0.0	2/1/2024 08:02:37	0.0	0.0	0.0	0.0	0.0	0.0	3600	0.030
2/1/2024 08:09:49	0.0	0.0	0.0	0.0	0.0	0.0	2/1/2024 08:17:37	0.0	0.0	0.1	0.0	0.0	0.0	4500	0.029
2/1/2024 08:24:49	0.0	0.0	0.0	0.0	0.0	0.0	2/1/2024 08:32:37	0.0	0.1	0.1	0.1	0.0	0.1	5400	0.032
2/1/2024 08:39:49	0.0	0.0	0.0	0.0	0.0	0.0	2/1/2024 08:47:37	0.1	0.1	0.1	0.1	0.0	0.1	6300	0.034
2/1/2024 08:54:49	0.0	0.0	0.0	0.0	0.0	0.0	2/1/2024 09:02:37	0.1	0.1	0.1	0.1	0.0	0.1	7200	0.037
2/1/2024 09:09:49	0.0	0.0	0.0	0.0	0.0	0.0	2/1/2024 09:17:37	0.0	0.1	0.1	0.1	0.0	0.1	8100	0.039
2/1/2024 09:24:49	0.0	0.0	0.0	0.0	0.0	0.0	2/1/2024 09:32:37	0.0	0.0	0.1	0.0	0.0	0.0	9000	0.044
2/1/2024 09:39:49	0.0	0.0	0.0	0.0	0.0	0.0	2/1/2024 09:47:37	0.0	0.0	0.1	0.0	0.0	0.0	9900	0.047
2/1/2024 09:54:49	0.0	0.0	0.0	0.0	0.0	0.0	2/1/2024 10:02:37	0.0	0.0	0.1	0.0	0.0	0.0	10800	0.047
2/1/2024 10:09:49	0.0	0.0	0.0	0.0	0.0	0.0	2/1/2024 10:17:37	0.0	0.0	0.0	0.0	0.0	0.0	11700	0.047
2/1/2024 10:24:49	0.0	0.0	0.0	0.0	0.0	0.0	2/1/2024 10:32:37	0.0	0.0	0.0	0.0	0.0	0.0	12600	0.042
2/1/2024 10:39:49	0.0	0.0	0.0	0.0	0.0	0.0	2/1/2024 10:47:37	0.0	0.0	0.0	0.0	0.0	0.0	13500	0.042
2/1/2024 10:54:49	0.0	0.0	0.0	0.0	0.0	0.0	2/1/2024 11:02:37	0.0	0.0	0.0	0.0	0.0	0.0	14400	0.041
2/1/2024 11:09:49	0.0	0.0	0.0	0.0	0.0	0.0	2/1/2024 11:17:37	0.0	0.0	0.0	0.0	0.0	0.0	15300	0.043
2/1/2024 11:24:49	0.0	0.0	0.0	0.0	0.0	0.0	2/1/2024 11:32:37	0.0	0.0	0.1	0.0	0.0	0.0	16200	0.043

2/1/2024 11:39:49	0.0	0.0	0.0	0.0	0.0	0.0	2/1/2024 11:47:37	0.0	0.0	0.1	0.0	0.0	0.0	17100	0.043
2/1/2024 11:54:49	0.0	0.0	0.0	0.0	0.0	0.0	2/1/2024 12:02:37	0.0	0.0	0.1	0.0	0.0	0.0	18000	0.043
2/1/2024 12:09:49	0.0	0.0	0.0	0.0	0.0	0.0	2/1/2024 12:17:37	0.0	0.0	0.0	0.0	0.0	0.0	18900	0.041
2/1/2024 12:24:49	0.0	0.0	0.0	0.0	0.0	0.0	2/1/2024 12:32:37	0.0	0.0	0.1	0.0	0.0	0.0	19800	0.043
2/1/2024 12:39:49	0.0	0.0	0.0	0.0	0.0	0.0	2/1/2024 12:47:37	0.0	0.0	0.0	0.0	0.0	0.0	20700	0.042
2/1/2024 12:54:49	0.0	0.0	0.0	0.0	0.0	0.0	2/1/2024 13:02:37	0.0	0.0	0.1	0.0	0.0	0.0	21600	0.041
2/1/2024 13:09:49	0.0	0.0	0.0	0.0	0.0	0.0	2/1/2024 13:17:37	0.0	0.0	0.0	0.0	0.0	0.0	22500	0.042
2/1/2024 13:24:49	0.0	0.0	0.0	0.0	0.0	0.0	2/1/2024 13:32:37	0.0	0.0	0.0	0.0	0.0	0.0	23400	0.043
2/1/2024 13:39:49	0.0	0.0	0.0	0.0	0.0	0.0	2/1/2024 13:47:37	0.0	0.0	0.0	0.0	0.0	0.0	24300	0.044
2/1/2024 13:54:49	0.0	0.0	0.3	0.0	0.0	0.0	2/1/2024 14:02:37	0.0	0.0	0.6	0.0	0.0	0.0	25200	0.042
Adjacent to Building															
Initial Actions Levels - PID 1 ppm, DustTrak 0.100 mg/m3															
PID 10.6 - 592-921102							**PID 11.7 - 592-915618**							**DustTrak - 8530152101**	
Date/Time	Min (ppm)	Avg (ppm)	Max (ppm)	Real (ppm)	TWA (ppm)	STEL (ppm)	Date/Time	Min (ppm)	Avg (ppm)	Max (ppm)	Real (ppm)	TWA (ppm)	STEL (ppm)	Run Time (sec)	Mass [mg/m3]
2/1/2024 07:18:14	0.0	0.0	0.0	0.0	0.0	0.0	2/1/2024 07:23:47	0.0	0.0	0.0	0.0	0.0	0.0	900	0.009
2/1/2024 07:33:14	0.0	0.0	0.0	0.0	0.0	0.0	2/1/2024 07:38:47	0.0	0.0	0.0	0.0	0.0	0.0	1800	0.008
2/1/2024 07:48:14	0.0	0.0	0.0	0.0	0.0	0.0	2/1/2024 07:53:47	0.0	0.0	0.0	0.0	0.0	0.0	2700	0.007
2/1/2024 08:03:14	0.0	0.0	0.0	0.0	0.0	0.0	2/1/2024 08:08:47	0.0	0.0	0.0	0.0	0.0	0.0	3600	0.007
2/1/2024 08:18:14	0.0	0.0	0.0	0.0	0.0	0.0	2/1/2024 08:23:47	0.0	0.0	0.1	0.0	0.0	0.0	4500	0.007
2/1/2024 08:33:14	0.0	0.0	0.0	0.0	0.0	0.0	2/1/2024 08:38:47	0.0	0.0	0.0	0.0	0.0	0.0	5400	0.007
2/1/2024 08:48:14	0.0	0.0	0.0	0.0	0.0	0.0	2/1/2024 08:53:47	0.0	0.0	0.0	0.0	0.0	0.0	6300	0.008
2/1/2024 09:03:14	0.0	0.0	0.0	0.0	0.0	0.0	2/1/2024 09:08:47	0.0	0.0	0.0	0.0	0.0	0.0	7200	0.002
2/1/2024 09:18:14	0.0	0.0	0.0	0.0	0.0	0.0	2/1/2024 09:23:47	0.0	0.0	0.0	0.0	0.0	0.0	8100	0.002
2/1/2024 09:33:14	0.0	0.0	0.0	0.0	0.0	0.0	2/1/2024 09:38:47	0.0	0.0	0.0	0.0	0.0	0.0	9000	0.002
2/1/2024 09:48:14	0.0	0.0	0.0	0.0	0.0	0.0	2/1/2024 09:53:47	0.0	0.0	0.0	0.0	0.0	0.0	9900	0.002
2/1/2024 10:03:14	0.0	0.0	0.0	0.0	0.0	0.0	2/1/2024 10:08:47	0.0	0.0	0.1	0.0	0.0	0.0	10800	0.001
2/1/2024 10:18:14	0.0	0.0	0.0	0.0	0.0	0.0	2/1/2024 10:23:47	0.0	0.0	0.0	0.0	0.0	0.0	11700	0.000
2/1/2024 10:33:14	0.0	0.0	0.0	0.0	0.0	0.0	2/1/2024 10:38:47	0.0	0.0	0.0	0.0	0.0	0.0	12600	0.000
2/1/2024 10:48:14	0.0	0.0	0.0	0.0	0.0	0.0	2/1/2024 10:53:47	0.0	0.0	0.0	0.0	0.0	0.0	13500	0.000
2/1/2024 11:03:14	0.0	0.0	0.0	0.0	0.0	0.0	2/1/2024 11:08:47	0.0	0.0	0.2	0.0	0.0	0.0	14400	0.001
2/1/2024 11:18:14	0.0	0.0	0.0	0.0	0.0	0.0	2/1/2024 11:23:47	0.0	0.0	0.0	0.0	0.0	0.0	15300	0.000
2/1/2024 11:33:14	0.0	0.0	0.0	0.0	0.0	0.0	2/1/2024 11:38:47	0.0	0.0	0.0	0.0	0.0	0.0	16200	0.000
2/1/2024 11:48:14	0.0	0.0	0.0	0.0	0.0	0.0	2/1/2024 11:53:47	0.0	0.0	0.0	0.0	0.0	0.0	17100	0.000
2/1/2024 12:03:14	0.0	0.0	0.0	0.0	0.0	0.0	2/1/2024 12:08:47	0.0	0.0	0.0	0.0	0.0	0.0	18000	0.000
2/1/2024 12:18:14	0.0	0.0	0.0	0.0	0.0	0.0	2/1/2024 12:23:47	0.0	0.0	0.0	0.0	0.0	0.0	18900	0.000
2/1/2024 12:33:14	0.0	0.0	0.0	0.0	0.0	0.0	2/1/2024 12:38:47	0.0	0.0	0.0	0.0	0.0	0.0	19800	0.000
2/1/2024 12:48:14	0.0	0.0	0.0	0.0	0.0	0.0	2/1/2024 12:53:47	0.0	0.0	0.0	0.0	0.0	0.0	20700	0.001
2/1/2024 13:03:14	0.0	0.0	0.0	0.0	0.0	0.0	2/1/2024 13:08:47	0.0	0.0	0.0	0.0	0.0	0.0	21600	0.001
2/1/2024 13:18:14	0.0	0.0	0.0	0.0	0.0	0.0	2/1/2024 13:23:47	0.0	0.0	0.1	0.0	0.0	0.0	22500	0.000
2/1/2024 13:33:14	0.0	0.0	0.0	0.0	0.0	0.0	2/1/2024 13:38:47	0.0	0.0	0.0	0.0	0.0	0.0	23400	0.002
2/1/2024 13:48:14	0.0	0.0	0.0	0.0	0.0	0.0	2/1/2024 13:53:47	0.0	0.0	0.0	0.0	0.0	0.0	24300	0.000
2/1/2024 14:03:14	0.0	0.0	0.0	0.0	0.0	0.0	2/1/2024 14:08:47	0.0	0.0	0.0	0.0	0.0	0.0	25200	0.010

CAMP Monitoring Data
Steel Equities - DW-05 Remediation
Site 130100 - AK Allen Site, 255 E2nd Street, Mineola, NY

ERM

Upwind															
Initial Actions Levels - PID 5 ppm, DustTrak 0.100 mg/m3															
PID 10.6 - 592-919954							PID 11.7 - 592-901227							DustTrak - 8530173226	
Date/Time	Min (ppm)	Avg (ppm)	Max (ppm)	Real (ppm)	TWA (ppm)	STEL (ppm)	Date/Time	Min (ppm)	Avg (ppm)	Max (ppm)	Real (ppm)	TWA (ppm)	STEL (ppm)	Run Time (sec)	Mass [mg/m3]
2/5/2024 07:46:41	0.0	0.0	0.0	0.0	0.0	0.0	2/5/2024 08:17:16	0.0	0.0	0.0	0.0	0.0	0.0	900	0.006
2/5/2024 08:01:41	0.0	0.0	0.0	0.0	0.0	0.0	2/5/2024 08:32:16	0.0	0.0	0.0	0.0	0.0	0.0	1800	0.007
2/5/2024 08:16:41	0.0	0.0	0.0	0.0	0.0	0.0	2/5/2024 08:47:16	0.0	0.0	0.0	0.0	0.0	0.0	2700	0.007
2/5/2024 08:31:41	0.0	0.0	0.0	0.0	0.0	0.0	2/5/2024 09:02:16	0.0	0.0	0.0	0.0	0.0	0.0	3600	0.008
2/5/2024 08:46:41	0.0	0.0	0.0	0.0	0.0	0.0	2/5/2024 09:17:16	0.0	0.0	0.0	0.0	0.0	0.0	4500	0.009
2/5/2024 09:01:41	0.0	0.0	0.0	0.0	0.0	0.0	2/5/2024 09:32:16	0.0	0.0	0.0	0.0	0.0	0.0	5400	0.009
2/5/2024 09:16:41	0.0	0.0	0.0	0.0	0.0	0.0	2/5/2024 09:47:16	0.0	0.0	0.0	0.0	0.0	0.0	6300	0.010
2/5/2024 09:31:41	0.0	0.0	0.0	0.0	0.0	0.0	2/5/2024 10:02:16	0.0	0.0	0.0	0.0	0.0	0.0	7200	0.010
2/5/2024 09:46:41	0.0	0.0	0.0	0.0	0.0	0.0	2/5/2024 10:17:16	0.0	0.0	0.0	0.0	0.0	0.0	8100	0.011
2/5/2024 10:01:41	0.0	0.0	0.0	0.0	0.0	0.0	2/5/2024 10:32:16	0.0	0.0	0.0	0.0	0.0	0.0	9000	0.011
2/5/2024 10:16:41	0.0	0.0	0.0	0.0	0.0	0.0	2/5/2024 10:47:16	0.0	0.0	0.0	0.0	0.0	0.0	9900	0.011
2/5/2024 10:31:41	0.0	0.0	0.0	0.0	0.0	0.0	2/5/2024 11:02:16	0.0	0.0	0.0	0.0	0.0	0.0	10800	0.011
2/5/2024 10:46:41	0.0	0.0	0.0	0.0	0.0	0.0	2/5/2024 11:17:16	0.0	0.0	0.0	0.0	0.0	0.0	11700	0.011
2/5/2024 11:01:41	0.0	0.0	0.0	0.0	0.0	0.0	2/5/2024 11:32:16	0.0	0.0	0.0	0.0	0.0	0.0	12600	0.011
2/5/2024 11:16:41	0.0	0.0	0.0	0.0	0.0	0.0	2/5/2024 11:47:16	0.0	0.0	0.0	0.0	0.0	0.0	13500	0.011
2/5/2024 11:31:41	0.0	0.0	0.0	0.0	0.0	0.0	2/5/2024 12:02:16	0.0	0.0	0.0	0.0	0.0	0.0	14400	0.012
2/5/2024 11:46:41	0.0	0.0	0.0	0.0	0.0	0.0	2/5/2024 12:17:16	0.0	0.0	0.0	0.0	0.0	0.0	15300	0.013
2/5/2024 12:01:41	0.0	0.0	0.0	0.0	0.0	0.0	2/5/2024 12:32:16	0.0	0.0	0.0	0.0	0.0	0.0	16200	0.012
2/5/2024 12:16:41	0.0	0.0	0.0	0.0	0.0	0.0	2/5/2024 12:47:16	0.0	0.0	0.0	0.0	0.0	0.0	17100	0.010
2/5/2024 12:31:41	0.0	0.0	0.0	0.0	0.0	0.0	2/5/2024 13:02:16	0.0	0.0	0.0	0.0	0.0	0.0	18000	0.010
2/5/2024 12:46:41	0.0	0.0	0.0	0.0	0.0	0.0	2/5/2024 13:17:16	0.0	0.0	0.0	0.0	0.0	0.0	18900	0.010
2/5/2024 13:01:41	0.0	0.0	0.0	0.0	0.0	0.0	2/5/2024 13:32:16	0.0	0.0	0.0	0.0	0.0	0.0	19800	0.010
2/5/2024 13:16:41	0.0	0.0	0.0	0.0	0.0	0.0	2/5/2024 13:47:16	0.0	0.0	0.0	0.0	0.0	0.0	20700	0.011
2/5/2024 13:31:41	0.0	0.0	0.0	0.0	0.0	0.0	2/5/2024 14:02:16	0.0	0.0	0.0	0.0	0.0	0.0	21600	0.012
2/5/2024 13:46:41	0.0	0.0	0.0	0.0	0.0	0.0	2/5/2024 14:17:16	0.0	0.0	0.0	0.0	0.0	0.0	22500	0.012
2/5/2024 14:01:41	0.0	0.0	0.0	0.0	0.0	0.0	2/5/2024 14:32:16	0.0	0.0	0.0	0.0	0.0	0.0	23400	0.012

Downwind															
Initial Actions Levels - PID 5 ppm, DustTrak 0.100 mg/m3															
PID 10.6 - 592-602803							PID 11.7 - 592-919980							DustTrak - 8530141713	
Date/Time	Min (ppm)	Avg (ppm)	Max (ppm)	Real (ppm)	TWA (ppm)	STEL (ppm)	Date/Time	Min (ppm)	Avg (ppm)	Max (ppm)	Real (ppm)	TWA (ppm)	STEL (ppm)	Run Time (sec)	Mass [mg/m3]
2/5/2024 07:58:49	0.0	0.0	0.0	0.0	0.0	0.0	2/5/2024 08:06:45	0.0	0.0	0.0	0.0	0.0	0.0	900	0.029
2/5/2024 08:13:49	0.0	0.0	0.0	0.0	0.0	0.0	2/5/2024 08:21:45	0.0	0.0	0.0	0.0	0.0	0.0	1800	0.037
2/5/2024 08:28:49	0.0	0.0	0.0	0.0	0.0	0.0	2/5/2024 08:36:45	0.0	0.0	0.0	0.0	0.0	0.0	2700	0.019
2/5/2024 08:43:49	0.0	0.0	0.0	0.0	0.0	0.0	2/5/2024 08:51:45	0.0	0.0	0.0	0.0	0.0	0.0	3600	0.022
2/5/2024 08:58:49	0.0	0.0	0.0	0.0	0.0	0.0	2/5/2024 09:06:45	0.0	0.0	0.0	0.0	0.0	0.0	4500	0.022
2/5/2024 09:13:49	0.0	0.1	0.1	0.1	0.0	0.1	2/5/2024 09:21:45	0.0	0.0	0.0	0.0	0.0	0.0	5400	0.037
2/5/2024 09:28:49	0.1	0.1	0.1	0.1	0.0	0.1	2/5/2024 09:36:45	0.0	0.0	0.0	0.0	0.0	0.0	6300	0.026
2/5/2024 09:43:49	0.1	0.1	0.2	0.2	0.0	0.2	2/5/2024 09:51:45	0.0	0.0	0.0	0.0	0.0	0.0	7200	0.031
2/5/2024 09:58:49	0.2	0.2	0.2	0.2	0.0	0.2	2/5/2024 10:06:45	0.0	0.0	0.0	0.0	0.0	0.0	8100	0.031
2/5/2024 10:13:49	0.2	0.2	0.2	0.2	0.0	0.2	2/5/2024 10:21:45	0.0	0.0	0.0	0.0	0.0	0.0	9000	0.033
2/5/2024 10:28:49	0.2	0.2	0.2	0.2	0.0	0.2	2/5/2024 10:36:45	0.0	0.0	0.0	0.0	0.0	0.0	9900	0.037
2/5/2024 10:43:49	0.2	0.2	0.2	0.2	0.0	0.2	2/5/2024 10:51:45	0.0	0.0	0.0	0.0	0.0	0.0	10800	0.037
2/5/2024 10:58:49	0.2	0.2	0.2	0.2	0.0	0.2	2/5/2024 11:06:45	0.0	0.0	0.0	0.0	0.0	0.0	11700	0.038
2/5/2024 11:13:49	0.2	0.2	0.2	0.2	0.0	0.2	2/5/2024 11:21:45	0.0	0.0	0.0	0.0	0.0	0.0	12600	0.036
2/5/2024 11:28:49	0.2	0.2	0.2	0.2	0.1	0.2	2/5/2024 11:36:45	0.0	0.0	0.0	0.0	0.0	0.0	13500	0.033
2/5/2024 11:43:49	0.2	0.2	0.2	0.2	0.1	0.2	2/5/2024 11:51:45	0.0	0.0	0.0	0.0	0.0	0.0	14400	0.032
2/5/2024 11:58:49	0.2	0.2	0.2	0.2	0.1	0.2	2/5/2024 12:06:45	0.0	0.0	0.0	0.0	0.0	0.0	15300	0.036
2/5/2024 12:13:49	0.2	0.2	0.3	0.2	0.1	0.2	2/5/2024 12:21:45	0.0	0.0	0.0	0.0	0.0	0.0	16200	0.033
2/5/2024 12:28:49	0.2	0.2	0.2	0.2	0.1	0.2	2/5/2024 12:36:45	0.0	0.0	0.0	0.0	0.0	0.0	17100	0.032
2/5/2024 12:43:49	0.2	0.2	0.2	0.2	0.1	0.2	2/5/2024 12:51:45	0.0	0.0	0.0	0.0	0.0	0.0	18000	0.033

2/5/2024 12:58:49	0.2	0.2	0.2	0.2	0.1	0.2	2/5/2024 13:06:45	0.0	0.0	0.0	0.0	0.0	0.0	18900	0.034
2/5/2024 13:13:49	0.2	0.2	0.2	0.2	0.1	0.2	2/5/2024 13:21:45	0.0	0.0	0.0	0.0	0.0	0.0	19800	0.032
2/5/2024 13:28:49	0.2	0.2	0.2	0.2	0.1	0.2	2/5/2024 13:36:45	0.0	0.0	0.0	0.0	0.0	0.0	20700	0.030
2/5/2024 13:43:49	0.2	0.2	0.2	0.2	0.1	0.2	2/5/2024 13:51:45	0.0	0.0	0.0	0.0	0.0	0.0	21600	0.031
2/5/2024 13:58:49	0.2	0.2	0.2	0.2	0.1	0.2	2/5/2024 14:06:45	0.0	0.0	0.0	0.0	0.0	0.0	22500	0.034
2/5/2024 14:13:49	0.2	0.2	0.2	0.2	0.1	0.2	2/5/2024 14:21:45	0.0	0.0	0.0	0.0	0.0	0.0	23400	0.032
Adjacent to Building															
Initial Actions Levels - PID 1 ppm, DustTrak 0.100 mg/m3															
PID 10.6 - 592-921102							**PID 11.7 - 592-915618**							**DustTrak - 8530152101**	
Date/Time	Min (ppm)	Avg (ppm)	Max (ppm)	Real (ppm)	TWA (ppm)	STEL (ppm)	Date/Time	Min (ppm)	Avg (ppm)	Max (ppm)	Real (ppm)	TWA (ppm)	STEL (ppm)	Run Time (sec)	Mass [mg/m3]
2/5/2024 07:52:48	0.0	0.1	0.2	0.1	0.0	0.1	2/5/2024 08:02:55	0.0	0.0	0.0	0.0	0.0	0.0	900	0.011
2/5/2024 08:07:48	0.0	0.1	0.1	0.0	0.0	0.0	2/5/2024 08:17:55	0.0	0.0	0.0	0.0	0.0	0.0	1800	0.009
2/5/2024 08:22:48	0.0	0.0	0.1	0.0	0.0	0.0	2/5/2024 08:32:55	0.0	0.0	0.0	0.0	0.0	0.0	2700	0.007
2/5/2024 08:37:48	0.0	0.0	0.1	0.0	0.0	0.0	2/5/2024 08:47:55	0.0	0.0	0.0	0.0	0.0	0.0	3600	0.008
2/5/2024 08:52:48	0.0	0.1	0.1	0.0	0.0	0.0	2/5/2024 09:02:55	0.0	0.0	0.0	0.0	0.0	0.0	4500	0.007
2/5/2024 09:07:48	0.0	0.0	0.1	0.0	0.0	0.0	2/5/2024 09:17:55	0.0	0.0	0.2	0.0	0.0	0.0	5400	0.006
2/5/2024 09:22:48	0.0	0.0	0.1	0.0	0.0	0.0	2/5/2024 09:32:55	0.0	0.0	0.0	0.0	0.0	0.0	6300	0.007
2/5/2024 09:37:48	0.0	0.0	0.1	0.0	0.0	0.0	2/5/2024 09:47:55	0.0	0.0	0.0	0.0	0.0	0.0	7200	0.007
2/5/2024 09:52:48	0.0	0.0	0.0	0.0	0.0	0.0	2/5/2024 10:02:55	0.0	0.0	0.0	0.0	0.0	0.0	8100	0.006
2/5/2024 10:07:48	0.0	0.0	0.0	0.0	0.0	0.0	2/5/2024 10:17:55	0.0	0.0	0.0	0.0	0.0	0.0	9000	0.005
2/5/2024 10:22:48	0.0	0.0	0.0	0.0	0.0	0.0	2/5/2024 10:32:55	0.0	0.0	0.0	0.0	0.0	0.0	9900	0.008
2/5/2024 10:37:48	0.0	0.0	0.1	0.0	0.0	0.0	2/5/2024 10:47:55	0.0	0.0	0.0	0.0	0.0	0.0	10800	0.005
2/5/2024 10:52:48	0.0	0.0	0.0	0.0	0.0	0.0	2/5/2024 11:02:55	0.0	0.0	0.0	0.0	0.0	0.0	11700	0.003
2/5/2024 11:07:48	0.0	0.0	0.0	0.0	0.0	0.0	2/5/2024 11:17:55	0.0	0.0	0.0	0.0	0.0	0.0	12600	0.005
2/5/2024 11:22:48	0.0	0.0	0.0	0.0	0.0	0.0	2/5/2024 11:32:55	0.0	0.0	0.0	0.0	0.0	0.0	13500	0.008
2/5/2024 11:37:48	0.0	0.0	0.0	0.0	0.0	0.0	2/5/2024 11:47:55	0.0	0.0	0.0	0.0	0.0	0.0	14400	0.002
2/5/2024 11:52:48	0.0	0.0	0.0	0.0	0.0	0.0	2/5/2024 12:02:55	0.0	0.0	0.0	0.0	0.0	0.0	15300	0.004
2/5/2024 12:07:48	0.0	0.0	0.0	0.0	0.0	0.0	2/5/2024 12:17:55	0.0	0.0	0.0	0.0	0.0	0.0	16200	0.008
2/5/2024 12:22:48	0.0	0.0	0.0	0.0	0.0	0.0	2/5/2024 12:32:55	0.0	0.0	0.0	0.0	0.0	0.0	17100	0.000
2/5/2024 12:37:48	0.0	0.0	0.0	0.0	0.0	0.0	2/5/2024 12:47:55	0.0	0.0	0.0	0.0	0.0	0.0	18000	0.001
2/5/2024 12:52:48	0.0	0.0	0.0	0.0	0.0	0.0	2/5/2024 13:02:55	0.0	0.0	0.0	0.0	0.0	0.0	18900	0.000
2/5/2024 13:07:48	0.0	0.0	0.0	0.0	0.0	0.0	2/5/2024 13:17:55	0.0	0.0	0.0	0.0	0.0	0.0	19800	0.000
2/5/2024 13:22:48	0.0	0.0	0.0	0.0	0.0	0.0	2/5/2024 13:32:55	0.0	0.0	0.0	0.0	0.0	0.0	20700	0.001
2/5/2024 13:37:48	0.0	0.0	0.0	0.0	0.0	0.0	2/5/2024 13:47:55	0.0	0.0	0.0	0.0	0.0	0.0	21600	0.001
2/5/2024 13:52:48	0.0	0.0	0.0	0.0	0.0	0.0	2/5/2024 14:02:55	0.0	0.0	0.0	0.0	0.0	0.0	22500	0.000
2/5/2024 14:07:48	0.0	0.0	0.0	0.0	0.0	0.0	2/5/2024 14:17:55	0.0	0.0	0.0	0.0	0.0	0.0	23400	0.000
2/5/2024 14:22:48	0.0	0.0	0.0	0.0	0.0	0.0	2/5/2024 14:32:55	0.0	0.0	0.0	0.0	0.0	0.0	24300	0.000

CAMP Monitoring Data
Steel Equities - DW-05 Remediation
Site 130100 - AK Allen Site, 255 E2nd Street, Mineola, NY

ERM

Upwind															
Initial Actions Levels - PID 5 ppm, DustTrak 0.100 mg/m3															
PID 10.6 - 592-919954							PID 11.7 - 592-901227							DustTrak - 8530173226	
Date/Time	Min (ppm)	Avg (ppm)	Max (ppm)	Real (ppm)	TWA (ppm)	STEL (ppm)	Date/Time	Min (ppm)	Avg (ppm)	Max (ppm)	Real (ppm)	TWA (ppm)	STEL (ppm)	Run Time (sec)	Mass [mg/m3]
2/12/2024 07:04:31	0.0	0.0	1.1	0.0	0.0	0.0	2/12/2024 07:12:30	0.0	0.0	0.4	0.0	0.0	0.0	900	0.007
2/12/2024 07:19:31	0.0	0.0	0.0	0.0	0.0	0.0	2/12/2024 07:27:30	0.0	0.0	0.3	0.0	0.0	0.0	1800	0.007
2/12/2024 07:34:31	0.0	0.0	0.0	0.0	0.0	0.0	2/12/2024 07:42:30	0.0	0.0	0.0	0.0	0.0	0.0	2700	0.006
2/12/2024 07:49:31	0.0	0.0	0.0	0.0	0.0	0.0	2/12/2024 07:57:30	0.0	0.0	0.0	0.0	0.0	0.0	3600	0.006
2/12/2024 08:04:31	0.0	0.0	0.0	0.0	0.0	0.0	2/12/2024 08:12:30	0.0	0.0	0.0	0.0	0.0	0.0	4500	0.015
2/12/2024 08:19:31	0.0	0.0	0.0	0.0	0.0	0.0	2/12/2024 08:27:30	0.0	0.0	0.0	0.0	0.0	0.0	5400	0.006
2/12/2024 08:34:31	0.0	0.0	0.0	0.0	0.0	0.0	2/12/2024 08:42:30	0.0	0.0	0.1	0.0	0.0	0.0	6300	0.010
2/12/2024 08:49:31	0.0	0.0	0.0	0.0	0.0	0.0	2/12/2024 08:57:30	0.0	0.0	0.0	0.0	0.0	0.0	7200	0.008
2/12/2024 09:04:31	0.0	0.0	0.0	0.0	0.0	0.0	2/12/2024 09:12:30	0.0	0.0	0.0	0.0	0.0	0.0	8100	0.007
2/12/2024 09:19:31	0.0	0.0	0.0	0.0	0.0	0.0	2/12/2024 09:27:30	0.0	0.0	0.0	0.0	0.0	0.0	9000	0.005
2/12/2024 09:34:31	0.0	0.0	0.0	0.0	0.0	0.0	2/12/2024 09:42:30	0.0	0.0	0.0	0.0	0.0	0.0	9900	0.009
2/12/2024 09:49:31	0.0	0.0	0.0	0.0	0.0	0.0	2/12/2024 09:57:30	0.0	0.0	0.0	0.0	0.0	0.0	10800	0.009
2/12/2024 10:04:31	0.0	0.0	0.0	0.0	0.0	0.0	2/12/2024 10:12:30	0.0	0.0	0.1	0.0	0.0	0.0	11700	0.004
2/12/2024 10:19:31	0.0	0.0	0.0	0.0	0.0	0.0	2/12/2024 10:27:30	0.0	0.0	0.0	0.0	0.0	0.0	12600	0.008
2/12/2024 10:34:31	0.0	0.0	0.0	0.0	0.0	0.0	2/12/2024 10:42:30	0.0	0.0	0.0	0.0	0.0	0.0	13500	0.013
2/12/2024 10:49:31	0.0	0.0	0.0	0.0	0.0	0.0	2/12/2024 10:57:30	0.0	0.0	0.0	0.0	0.0	0.0	14400	0.011
2/12/2024 11:04:31	0.0	0.0	0.0	0.0	0.0	0.0	2/12/2024 11:12:30	0.0	0.0	0.0	0.0	0.0	0.0	15300	0.005
2/12/2024 11:19:31	0.0	0.0	0.0	0.0	0.0	0.0	2/12/2024 11:27:30	0.0	0.0	0.0	0.0	0.0	0.0	16200	0.014
2/12/2024 11:34:31	0.0	0.0	0.0	0.0	0.0	0.0	2/12/2024 11:42:30	0.0	0.0	0.0	0.0	0.0	0.0	17100	0.004
2/12/2024 11:49:31	0.0	0.0	0.0	0.0	0.0	0.0	2/12/2024 11:57:30	0.0	0.0	0.0	0.0	0.0	0.0	18000	0.006
2/12/2024 12:04:31	0.0	0.0	0.0	0.0	0.0	0.0	2/12/2024 12:12:30	0.0	0.0	0.0	0.0	0.0	0.0	18900	0.010
2/12/2024 12:19:31	0.0	0.0	0.0	0.0	0.0	0.0	2/12/2024 12:27:30	0.0	0.0	0.0	0.0	0.0	0.0	19800	0.010
2/12/2024 12:34:31	0.0	0.0	0.0	0.0	0.0	0.0	2/12/2024 12:42:30	0.0	0.0	0.0	0.0	0.0	0.0	20700	0.011
2/12/2024 12:49:31	0.0	0.0	0.0	0.0	0.0	0.0	2/12/2024 12:57:30	0.0	0.0	0.0	0.0	0.0	0.0	21600	0.007
2/12/2024 13:04:31	0.0	0.0	0.0	0.0	0.0	0.0	2/12/2024 13:12:30	0.0	0.0	0.0	0.0	0.0	0.0	22500	0.011
2/12/2024 13:19:31	0.0	0.0	0.0	0.0	0.0	0.0	2/12/2024 13:27:30	0.0	0.0	0.0	0.0	0.0	0.0	23400	0.007
2/12/2024 13:34:31	0.0	0.0	0.0	0.0	0.0	0.0	2/12/2024 13:42:30	0.0	0.0	0.0	0.0	0.0	0.0	24300	0.008
2/12/2024 13:49:31	0.0	0.0	0.0	0.0	0.0	0.0	2/12/2024 13:57:30	0.0	0.0	0.0	0.0	0.0	0.0	25200	0.008
2/12/2024 14:04:31	0.0	0.0	0.0	0.0	0.0	0.0	2/12/2024 14:12:30	0.0	0.0	0.0	0.0	0.0	0.0	26100	0.008
2/12/2024 14:19:31	0.0	0.0	0.0	0.0	0.0	0.0	2/12/2024 14:27:30	0.0	0.0	0.0	0.0	0.0	0.0	27000	0.013
2/12/2024 14:34:31	0.0	0.0	0.0	0.0	0.0	0.0	2/12/2024 14:42:30	0.0	0.0	0.2	0.0	0.0	0.0	27900	0.004
2/12/2024 14:49:31	0.0	0.0	0.0	0.0	0.0	0.0	2/12/2024 14:57:30	0.0	0.0	0.0	0.0	0.0	0.0	28800	0.009
2/12/2024 15:04:31	0.0	0.0	0.0	0.0	0.0	0.0	2/12/2024 15:12:30	0.0	0.0	0.0	0.0	0.0	0.0	29700	0.012

Downwind															
Initial Actions Levels - PID 5 ppm, DustTrak 0.100 mg/m3															
PID 10.6 - 592-602803							PID 11.7 - 592-919980							DustTrak - 8530141713	
Date/Time	Min (ppm)	Avg (ppm)	Max (ppm)	Real (ppm)	TWA (ppm)	STEL (ppm)	Date/Time	Min (ppm)	Avg (ppm)	Max (ppm)	Real (ppm)	TWA (ppm)	STEL (ppm)	Run Time (sec)	Mass [mg/m3]
2/12/2024 07:20:14	0.0	0.0	0.0	0.0	0.0	0.0	2/12/2024 07:16:59	0.0	0.0	0.0	0.0	0.0	0.0	900	0.009
2/12/2024 07:35:14	0.0	0.0	0.0	0.0	0.0	0.0	2/12/2024 07:31:59	0.0	0.0	0.0	0.0	0.0	0.0	1800	0.010
2/12/2024 07:50:14	0.0	0.0	0.0	0.0	0.0	0.0	2/12/2024 07:46:59	0.0	0.0	0.1	0.0	0.0	0.0	2700	0.010
2/12/2024 08:05:14	0.0	0.0	0.0	0.0	0.0	0.0	2/12/2024 08:01:59	0.0	0.0	0.0	0.0	0.0	0.0	3600	0.010
2/12/2024 08:20:14	0.0	0.0	0.0	0.0	0.0	0.0	2/12/2024 08:16:59	0.0	0.0	0.0	0.0	0.0	0.0	4500	0.011
2/12/2024 08:35:14	0.0	0.0	0.0	0.0	0.0	0.0	2/12/2024 08:31:59	0.0	0.0	0.1	0.0	0.0	0.0	5400	0.012
2/12/2024 08:50:14	0.0	0.0	0.0	0.0	0.0	0.0	2/12/2024 08:46:59	0.0	0.0	0.1	0.0	0.0	0.0	6300	0.011
2/12/2024 09:05:14	0.0	0.0	0.1	0.0	0.0	0.0	2/12/2024 09:01:59	0.0	0.0	0.1	0.0	0.0	0.0	7200	0.011
2/12/2024 09:20:14	0.0	0.0	0.1	0.0	0.0	0.0	2/12/2024 09:16:59	0.0	0.0	0.1	0.0	0.0	0.0	8100	0.011
2/12/2024 09:35:14	0.0	0.0	0.1	0.1	0.0	0.1	2/12/2024 09:31:59	0.0	0.0	0.0	0.0	0.0	0.0	9000	0.009
2/12/2024 09:50:14	0.1	0.1	0.1	0.1	0.0	0.1	2/12/2024 09:46:59	0.0	0.0	0.0	0.0	0.0	0.0	9900	0.011
2/12/2024 10:05:14	0.1	0.1	0.1	0.1	0.0	0.1	2/12/2024 10:01:59	0.0	0.0	0.0	0.0	0.0	0.0	10800	0.011
2/12/2024 10:20:14	0.1	0.1	0.1	0.1	0.0	0.1	2/12/2024 10:16:59	0.0	0.0	0.0	0.0	0.0	0.0	11700	0.011
2/12/2024 10:35:14	0.1	0.1	0.2	0.1	0.0	0.1	2/12/2024 10:31:59	0.0	0.0	0.0	0.0	0.0	0.0	12600	0.012
2/12/2024 10:50:14	0.1	0.2	0.2	0.2	0.0	0.2	2/12/2024 10:46:59	0.0	0.0	0.0	0.0	0.0	0.0	13500	0.012
2/12/2024 11:05:14	0.1	0.2	0.2	0.2	0.0	0.2	2/12/2024 11:01:59	0.0	0.0	0.0	0.0	0.0	0.0	14400	0.012

2/12/2024 11:20:14	0.1	0.1	0.2	0.1	0.0	0.1	2/12/2024 11:16:59	0.0	0.0	0.0	0.0	0.0	0.0	15300	0.012
2/12/2024 11:35:14	0.1	0.1	0.2	0.1	0.0	0.1	2/12/2024 11:31:59	0.0	0.0	0.0	0.0	0.0	0.0	16200	0.012
2/12/2024 11:50:14	0.1	0.1	0.2	0.1	0.0	0.1	2/12/2024 11:46:59	0.0	0.0	0.0	0.0	0.0	0.0	17100	0.013
2/12/2024 12:05:14	0.1	0.1	0.1	0.1	0.0	0.1	2/12/2024 12:01:59	0.0	0.0	0.0	0.0	0.0	0.0	18000	0.014
2/12/2024 12:20:14	0.1	0.1	0.2	0.2	0.0	0.2	2/12/2024 12:16:59	0.0	0.0	0.0	0.0	0.0	0.0	18900	0.015
2/12/2024 12:35:14	0.1	0.2	0.2	0.2	0.1	0.2	2/12/2024 12:31:59	0.0	0.0	0.0	0.0	0.0	0.0	19800	0.016
2/12/2024 12:50:14	0.2	0.2	0.2	0.2	0.1	0.2	2/12/2024 12:46:59	0.0	0.0	0.0	0.0	0.0	0.0	20700	0.016
2/12/2024 13:05:14	0.2	0.2	0.2	0.2	0.1	0.2	2/12/2024 13:01:59	0.0	0.0	0.0	0.0	0.0	0.0	21600	0.018
2/12/2024 13:20:14	0.2	0.2	0.2	0.2	0.1	0.2	2/12/2024 13:16:59	0.0	0.0	0.0	0.0	0.0	0.0	22500	0.021
2/12/2024 13:35:14	0.1	0.2	0.2	0.2	0.1	0.2	2/12/2024 13:31:59	0.0	0.0	0.0	0.0	0.0	0.0	23400	0.021
2/12/2024 13:50:14	0.2	0.2	0.2	0.2	0.1	0.2	2/12/2024 13:46:59	0.0	0.0	0.0	0.0	0.0	0.0	24300	0.021
2/12/2024 14:05:14	0.2	0.2	0.2	0.2	0.1	0.2	2/12/2024 14:01:59	0.0	0.0	0.0	0.0	0.0	0.0	25200	0.022
2/12/2024 14:20:14	0.2	0.2	0.2	0.2	0.1	0.2	2/12/2024 14:16:59	0.0	0.0	0.0	0.0	0.0	0.0	26100	0.022
2/12/2024 14:35:14	0.2	0.2	0.2	0.2	0.1	0.2	2/12/2024 14:31:59	0.0	0.0	0.0	0.0	0.0	0.0	27000	0.023
2/12/2024 14:50:14	0.2	0.2	0.2	0.2	0.1	0.2	2/12/2024 14:46:59	0.0	0.0	0.0	0.0	0.0	0.0	27900	0.026

Adjacent to Building															
Initial Actions Levels - PID 1 ppm, DustTrak 0.100 mg/m3															
PID 10.6 - 592-921102							**PID 11.7 - 592-915618**							**DustTrak - 8530152101**	
Date/Time	Min (ppm)	Avg (ppm)	Max (ppm)	Real (ppm)	TWA (ppm)	STEL (ppm)	Date/Time	Min (ppm)	Avg (ppm)	Max (ppm)	Real (ppm)	TWA (ppm)	STEL (ppm)	Run Time (sec)	Mass [mg/m3]
2/12/2024 07:00:14	0.0	0.0	0.0	0.0	0.0	0.0	2/12/2024 07:09:03	0.0	0.0	0.0	0.0	0.0	0.0	900	0.012
2/12/2024 07:15:14	0.0	0.0	0.0	0.0	0.0	0.0	2/12/2024 07:24:03	0.0	0.0	0.0	0.0	0.0	0.0	1800	0.015
2/12/2024 07:30:14	0.0	0.0	0.0	0.0	0.0	0.0	2/12/2024 07:39:03	0.0	0.0	0.0	0.0	0.0	0.0	2700	0.013
2/12/2024 07:45:14	0.0	0.0	0.0	0.0	0.0	0.0	2/12/2024 07:54:03	0.0	0.0	0.6	0.0	0.0	0.0	3600	0.013
2/12/2024 08:00:14	0.0	0.0	0.0	0.0	0.0	0.0	2/12/2024 08:09:03	0.0	0.0	0.0	0.0	0.0	0.0	4500	0.015
2/12/2024 08:15:14	0.0	0.0	0.0	0.0	0.0	0.0	2/12/2024 08:24:03	0.0	0.0	0.1	0.0	0.0	0.0	5400	0.023
2/12/2024 08:30:14	0.0	0.0	0.0	0.0	0.0	0.0	2/12/2024 08:39:03	0.0	0.0	0.1	0.0	0.0	0.0	6300	0.020
2/12/2024 08:45:14	0.0	0.0	0.0	0.0	0.0	0.0	2/12/2024 08:54:03	0.0	0.0	0.0	0.0	0.0	0.0	7200	0.018
2/12/2024 09:00:14	0.0	0.0	0.0	0.0	0.0	0.0	2/12/2024 09:09:03	0.0	0.0	0.0	0.0	0.0	0.0	8100	0.014
2/12/2024 09:15:14	0.0	0.0	0.0	0.0	0.0	0.0	2/12/2024 09:24:03	0.0	0.0	0.0	0.0	0.0	0.0	9000	0.013
2/12/2024 09:30:14	0.0	0.0	0.0	0.0	0.0	0.0	2/12/2024 09:39:03	0.0	0.0	0.0	0.0	0.0	0.0	9900	0.007
2/12/2024 09:45:14	0.0	0.0	0.0	0.0	0.0	0.0	2/12/2024 09:54:03	0.0	0.0	0.0	0.0	0.0	0.0	10800	0.005
2/12/2024 10:00:14	0.0	0.0	0.0	0.0	0.0	0.0	2/12/2024 10:09:03	0.0	0.0	0.0	0.0	0.0	0.0	11700	0.026
2/12/2024 10:15:14	0.0	0.0	0.0	0.0	0.0	0.0	2/12/2024 10:24:03	0.0	0.0	0.0	0.0	0.0	0.0	12600	0.040
2/12/2024 10:30:14	0.0	0.0	0.0	0.0	0.0	0.0	2/12/2024 10:39:03	0.0	0.0	0.0	0.0	0.0	0.0	13500	0.002
2/12/2024 10:45:14	0.0	0.0	0.0	0.0	0.0	0.0	2/12/2024 10:54:03	0.0	0.0	0.0	0.0	0.0	0.0	14400	0.005
2/12/2024 11:00:14	0.0	0.0	0.0	0.0	0.0	0.0	2/12/2024 11:09:03	0.0	0.0	0.0	0.0	0.0	0.0	15300	0.000
2/12/2024 11:15:14	0.0	0.0	0.0	0.0	0.0	0.0	2/12/2024 11:24:03	0.0	0.0	0.0	0.0	0.0	0.0	16200	0.000
2/12/2024 11:30:14	0.0	0.0	0.0	0.0	0.0	0.0	2/12/2024 11:39:03	0.0	0.0	0.0	0.0	0.0	0.0	17100	0.000
2/12/2024 11:45:14	0.0	0.0	0.0	0.0	0.0	0.0	2/12/2024 11:54:03	0.0	0.0	0.0	0.0	0.0	0.0	18000	0.001
2/12/2024 12:00:14	0.0	0.0	0.0	0.0	0.0	0.0	2/12/2024 12:09:03	0.0	0.0	0.0	0.0	0.0	0.0	18900	0.000
2/12/2024 12:15:14	0.0	0.0	0.0	0.0	0.0	0.0	2/12/2024 12:24:03	0.0	0.0	0.0	0.0	0.0	0.0	19800	0.001
2/12/2024 12:30:14	0.0	0.0	0.0	0.0	0.0	0.0	2/12/2024 12:39:03	0.0	0.0	0.0	0.0	0.0	0.0	20700	0.004
2/12/2024 12:45:14	0.0	0.0	0.0	0.0	0.0	0.0	2/12/2024 12:54:03	0.0	0.0	0.0	0.0	0.0	0.0	21600	0.003
2/12/2024 13:00:14	0.0	0.0	0.0	0.0	0.0	0.0	2/12/2024 13:09:03	0.0	0.0	0.0	0.0	0.0	0.0	22500	0.004
2/12/2024 13:15:14	0.0	0.0	0.0	0.0	0.0	0.0	2/12/2024 13:24:03	0.0	0.0	0.0	0.0	0.0	0.0	23400	0.005
2/12/2024 13:30:14	0.0	0.0	0.0	0.0	0.0	0.0	2/12/2024 13:39:03	0.0	0.0	0.0	0.0	0.0	0.0	24300	0.007
2/12/2024 13:45:14	0.0	0.0	0.0	0.0	0.0	0.0	2/12/2024 13:54:03	0.0	0.0	0.0	0.0	0.0	0.0	25200	0.008
2/12/2024 14:00:14	0.0	0.0	0.0	0.0	0.0	0.0	2/12/2024 14:09:03	0.0	0.0	0.0	0.0	0.0	0.0	26100	0.009
2/12/2024 14:15:14	0.0	0.0	0.0	0.0	0.0	0.0	2/12/2024 14:24:03	0.0	0.0	0.0	0.0	0.0	0.0	27000	0.012
2/12/2024 14:30:14	0.0	0.0	0.0	0.0	0.0	0.0	2/12/2024 14:39:03	0.0	0.0	0.0	0.0	0.0	0.0	27900	0.009
2/12/2024 14:45:14	0.0	0.0	0.0	0.0	0.0	0.0	2/12/2024 14:54:03	0.0	0.0	0.0	0.0	0.0	0.0	28800	0.005
2/12/2024 15:00:14	0.0	0.0	0.0	0.0	0.0	0.0	2/12/2024 15:09:03	0.0	0.0	0.0	0.0	0.0	0.0	29700	0.000

CAMP Monitoring Data
Steel Equities - DW-05 Remediation
Site 130100 - AK Allen Site, 255 E2nd Street, Mineola, NY

ERM

Upwind															
Initial Actions Levels - PID 5 ppm, DustTrak 0.100 mg/m3															
PID 10.6 - 592-919954							PID 11.7 - 592-901227							DustTrak - 8530173226	
Date/Time	Min (ppm)	Avg (ppm)	Max (ppm)	Real (ppm)	TWA (ppm)	STEL (ppm)	Date/Time	Min (ppm)	Avg (ppm)	Max (ppm)	Real (ppm)	TWA (ppm)	STEL (ppm)	Run Time (sec)	Mass [mg/m3]
2/14/2024 07:24:52	0.0	0.0	0.3	0.0	0.0	0.0	2/14/2024 07:32:50	0.0	0.0	0.0	0.0	0.0	0.0	900	0.003
2/14/2024 07:39:52	0.0	0.0	0.0	0.0	0.0	0.0	2/14/2024 07:47:50	0.0	0.0	0.1	0.0	0.0	0.0	1800	0.001
2/14/2024 07:54:52	0.0	0.0	0.0	0.0	0.0	0.0	2/14/2024 08:02:50	0.0	0.0	0.1	0.0	0.0	0.0	2700	0.008
2/14/2024 08:09:52	0.0	0.0	0.0	0.0	0.0	0.0	2/14/2024 08:17:50	0.0	0.0	0.2	0.0	0.0	0.0	3600	0.001
2/14/2024 08:24:52	0.0	0.0	0.0	0.0	0.0	0.0	2/14/2024 08:32:50	0.0	0.0	0.1	0.0	0.0	0.0	4500	0.001
2/14/2024 08:39:52	0.0	0.0	0.0	0.0	0.0	0.0	2/14/2024 08:47:50	0.0	0.0	0.1	0.0	0.0	0.0	5400	0.003
2/14/2024 08:54:52	0.0	0.0	0.0	0.0	0.0	0.0	2/14/2024 09:02:50	0.0	0.0	0.0	0.0	0.0	0.0	6300	0.003
2/14/2024 09:09:52	0.0	0.0	0.0	0.0	0.0	0.0	2/14/2024 09:17:50	0.0	0.0	0.0	0.0	0.0	0.0	7200	0.001
2/14/2024 09:24:52	0.0	0.0	0.0	0.0	0.0	0.0	2/14/2024 09:32:50	0.0	0.0	0.0	0.0	0.0	0.0	8100	0.001
2/14/2024 09:39:52	0.0	0.0	0.0	0.0	0.0	0.0	2/14/2024 09:47:50	0.0	0.0	0.0	0.0	0.0	0.0	9000	0.000
2/14/2024 09:54:52	0.0	0.0	0.0	0.0	0.0	0.0	2/14/2024 10:02:50	0.0	0.0	0.0	0.0	0.0	0.0	9900	0.000
2/14/2024 10:09:52	0.0	0.0	0.0	0.0	0.0	0.0	2/14/2024 10:17:50	0.0	0.0	0.0	0.0	0.0	0.0	10800	0.001
2/14/2024 10:24:52	0.0	0.0	0.0	0.0	0.0	0.0	2/14/2024 10:32:50	0.0	0.0	0.0	0.0	0.0	0.0	11700	0.002
2/14/2024 10:39:52	0.0	0.0	0.0	0.0	0.0	0.0	2/14/2024 10:47:50	0.0	0.0	0.0	0.0	0.0	0.0	12600	0.000
2/14/2024 10:54:52	0.0	0.0	0.0	0.0	0.0	0.0	2/14/2024 11:02:50	0.0	0.0	0.0	0.0	0.0	0.0	13500	0.001
2/14/2024 11:09:52	0.0	0.0	0.0	0.0	0.0	0.0	2/14/2024 11:17:50	0.0	0.0	0.1	0.0	0.0	0.0	14400	0.000
2/14/2024 11:24:52	0.0	0.0	0.0	0.0	0.0	0.0	2/14/2024 11:32:50	0.0	0.0	0.0	0.0	0.0	0.0	15300	0.002
2/14/2024 11:39:52	0.0	0.0	0.0	0.0	0.0	0.0	2/14/2024 11:47:50	0.0	0.0	0.1	0.0	0.0	0.0	16200	0.000
2/14/2024 11:54:52	0.0	0.0	0.0	0.0	0.0	0.0	2/14/2024 12:02:50	0.0	0.0	0.0	0.0	0.0	0.0	17100	0.001
2/14/2024 12:09:52	0.0	0.0	0.0	0.0	0.0	0.0	2/14/2024 12:17:50	0.0	0.0	0.0	0.0	0.0	0.0	18000	0.000
2/14/2024 12:24:52	0.0	0.0	0.0	0.0	0.0	0.0	2/14/2024 12:32:50	0.0	0.0	0.0	0.0	0.0	0.0	18900	0.000
2/14/2024 12:39:52	0.0	0.0	0.0	0.0	0.0	0.0	2/14/2024 12:47:50	0.0	0.0	0.0	0.0	0.0	0.0	19800	0.000
2/14/2024 12:54:52	0.0	0.0	0.0	0.0	0.0	0.0	2/14/2024 13:02:50	0.0	0.0	0.0	0.0	0.0	0.0	20700	0.001
2/14/2024 13:09:52	0.0	0.0	0.0	0.0	0.0	0.0	2/14/2024 13:17:50	0.0	0.0	0.1	0.0	0.0	0.0	21600	0.000
2/14/2024 13:24:52	0.0	0.0	0.0	0.0	0.0	0.0	2/14/2024 13:32:50	0.0	0.0	0.0	0.0	0.0	0.0	22500	0.005
2/14/2024 13:39:52	0.0	0.0	0.0	0.0	0.0	0.0	2/14/2024 13:47:50	0.0	0.0	0.0	0.0	0.0	0.0	23400	0.000
2/14/2024 13:54:52	0.0	0.0	0.0	0.0	0.0	0.0	2/14/2024 14:02:50	0.0	0.0	0.1	0.0	0.0	0.0	24300	0.000
2/14/2024 14:09:52	0.0	0.0	0.0	0.0	0.0	0.0	2/14/2024 14:17:50	0.0	0.0	0.1	0.0	0.0	0.0	25200	0.000
2/14/2024 14:24:52	0.0	0.0	0.0	0.0	0.0	0.0	2/14/2024 14:32:50	0.0	0.0	0.0	0.0	0.0	0.0	26100	0.001

Downwind															
Initial Actions Levels - PID 5 ppm, DustTrak 0.100 mg/m3															
PID 10.6 - 592-602803							PID 11.7 - 592-919980							DustTrak - 8530141713	
Date/Time	Min (ppm)	Avg (ppm)	Max (ppm)	Real (ppm)	TWA (ppm)	STEL (ppm)	Date/Time	Min (ppm)	Avg (ppm)	Max (ppm)	Real (ppm)	TWA (ppm)	STEL (ppm)	Run Time (sec)	Mass [mg/m3]
2/14/2024 07:35:51	0.0	0.0	0.0	0.0	0.0	0.0	2/14/2024 07:16:37	0.0	0.0	0.0	0.0	0.0	0.0	900	0.004
2/14/2024 07:50:51	0.0	0.0	0.0	0.0	0.0	0.0	2/14/2024 07:31:37	0.0	0.0	0.0	0.0	0.0	0.0	1800	0.004
2/14/2024 08:05:51	0.0	0.0	0.0	0.0	0.0	0.0	2/14/2024 07:46:37	0.0	0.0	0.1	0.0	0.0	0.0	2700	0.005
2/14/2024 08:20:51	0.0	0.0	0.0	0.0	0.0	0.0	2/14/2024 08:01:37	0.0	0.0	0.1	0.0	0.0	0.0	3600	0.005
2/14/2024 08:35:51	0.0	0.0	0.0	0.0	0.0	0.0	2/14/2024 08:16:37	0.0	0.0	0.0	0.0	0.0	0.0	4500	0.008
2/14/2024 08:50:51	0.0	0.0	0.1	0.0	0.0	0.0	2/14/2024 08:31:37	0.0	0.0	0.0	0.0	0.0	0.0	5400	0.006
2/14/2024 09:05:51	0.0	0.1	0.1	0.1	0.0	0.1	2/14/2024 08:46:37	0.0	0.0	0.0	0.0	0.0	0.0	6300	0.006
2/14/2024 09:20:51	0.1	0.1	0.1	0.1	0.0	0.1	2/14/2024 09:01:37	0.0	0.0	0.0	0.0	0.0	0.0	7200	0.006
2/14/2024 09:35:51	0.1	0.1	0.1	0.1	0.0	0.1	2/14/2024 09:16:37	0.0	0.0	0.0	0.0	0.0	0.0	8100	0.007
2/14/2024 09:50:51	0.1	0.1	0.2	0.1	0.0	0.1	2/14/2024 09:31:37	0.0	0.0	0.0	0.0	0.0	0.0	9000	0.007
2/14/2024 10:05:51	0.1	0.2	0.2	0.2	0.0	0.2	2/14/2024 09:46:37	0.0	0.0	0.0	0.0	0.0	0.0	9900	0.008
2/14/2024 10:20:51	0.1	0.2	0.2	0.2	0.0	0.2	2/14/2024 10:01:37	0.0	0.0	0.0	0.0	0.0	0.0	10800	0.009
2/14/2024 10:35:51	0.2	0.2	0.3	0.3	0.0	0.3	2/14/2024 10:16:37	0.0	0.0	0.1	0.0	0.0	0.0	11700	0.008
2/14/2024 10:50:51	0.2	0.3	0.4	0.2	0.0	0.2	2/14/2024 10:31:37	0.0	0.0	0.1	0.0	0.0	0.0	12600	0.010
2/14/2024 11:05:51	0.2	0.2	0.4	0.2	0.0	0.2	2/14/2024 10:46:37	0.0	0.1	0.2	0.1	0.0	0.1	13500	0.009
2/14/2024 11:20:51	0.1	0.2	0.4	0.1	0.1	0.1	2/14/2024 11:01:37	0.0	0.0	0.1	0.0	0.0	0.0	14400	0.009
2/14/2024 11:35:51	0.1	0.2	0.3	0.2	0.1	0.2	2/14/2024 11:16:37	0.0	0.1	0.2	0.1	0.0	0.1	15300	0.010
2/14/2024 11:50:51	0.1	0.2	0.3	0.1	0.1	0.1	2/14/2024 11:31:37	0.0	0.1	0.1	0.1	0.0	0.1	16200	0.009
2/14/2024 12:05:51	0.1	0.1	0.2	0.2	0.1	0.2	2/14/2024 11:46:37	0.0	0.0	0.1	0.1	0.0	0.1	17100	0.008
2/14/2024 12:20:51	0.1	0.1	0.3	0.1	0.1	0.1	2/14/2024 12:01:37	0.0	0.0	0.1	0.0	0.0	0.0	18000	0.008

2/14/2024 12:35:51	0.1	0.1	0.2	0.2	0.1	0.2	2/14/2024 12:16:37	0.0	0.0	0.1	0.0	0.0	0.0	18900	0.007
2/14/2024 12:50:51	0.1	0.2	0.3	0.2	0.1	0.2	2/14/2024 12:31:37	0.0	0.0	0.1	0.0	0.0	0.0	19800	0.008
2/14/2024 13:05:51	0.1	0.2	0.3	0.2	0.1	0.2	2/14/2024 12:46:37	0.0	0.0	0.1	0.0	0.0	0.0	20700	0.008
2/14/2024 13:20:51	0.1	0.2	0.2	0.2	0.1	0.2	2/14/2024 13:01:37	0.0	0.0	0.1	0.1	0.0	0.1	21600	0.008
2/14/2024 13:35:51	0.1	0.2	0.3	0.2	0.1	0.2	2/14/2024 13:16:37	0.0	0.0	0.1	0.0	0.0	0.0	22500	0.008
2/14/2024 13:50:51	0.1	0.2	0.3	0.2	0.1	0.2	2/14/2024 13:31:37	0.0	0.0	0.2	0.0	0.0	0.0	23400	0.008
2/14/2024 14:05:51	0.1	0.2	0.3	0.1	0.1	0.1	2/14/2024 13:46:37	0.0	0.0	0.1	0.0	0.0	0.0	24300	0.008
2/14/2024 14:20:51	0.1	0.1	0.3	0.2	0.1	0.2	2/14/2024 14:01:37	0.0	0.1	0.1	0.1	0.0	0.1	25200	0.007
Adjacent to Building															
Initial Actions Levels - PID 1 ppm, DustTrak 0.100 mg/m3															
PID 10.6 - 592-921102							**PID 11.7 - 592-915618**							**DustTrak - 8530152101**	
Date/Time	Min (ppm)	Avg (ppm)	Max (ppm)	Real (ppm)	TWA (ppm)	STEL (ppm)	Date/Time	Min (ppm)	Avg (ppm)	Max (ppm)	Real (ppm)	TWA (ppm)	STEL (ppm)	Run Time (sec)	Mass [mg/m3]
2/14/2024 07:44:01	0.0	0.0	0.0	0.0	0.0	0.0	2/14/2024 07:33:51	0.0	0.0	0.0	0.0	0.0	0.0	900	0.006
2/14/2024 07:59:01	0.0	0.0	0.0	0.0	0.0	0.0	2/14/2024 07:48:51	0.0	0.0	0.0	0.0	0.0	0.0	1800	0.013
2/14/2024 08:14:01	0.0	0.0	0.0	0.0	0.0	0.0	2/14/2024 08:03:51	0.0	0.0	0.0	0.0	0.0	0.0	2700	0.002
2/14/2024 08:29:01	0.0	0.0	0.0	0.0	0.0	0.0	2/14/2024 08:18:51	0.0	0.0	0.0	0.0	0.0	0.0	3600	0.002
2/14/2024 08:44:01	0.0	0.0	0.0	0.0	0.0	0.0	2/14/2024 08:33:51	0.0	0.0	0.0	0.0	0.0	0.0	4500	0.001
2/14/2024 08:59:01	0.0	0.0	0.0	0.0	0.0	0.0	2/14/2024 08:48:51	0.0	0.0	0.0	0.0	0.0	0.0	5400	0.008
2/14/2024 09:14:01	0.0	0.0	0.0	0.0	0.0	0.0	2/14/2024 09:03:51	0.0	0.0	0.0	0.0	0.0	0.0	6300	0.013
2/14/2024 09:29:01	0.0	0.0	0.0	0.0	0.0	0.0	2/14/2024 09:18:51	0.0	0.0	0.0	0.0	0.0	0.0	7200	0.007
2/14/2024 09:44:01	0.0	0.0	0.0	0.0	0.0	0.0	2/14/2024 09:33:51	0.0	0.0	0.0	0.0	0.0	0.0	8100	0.005
2/14/2024 09:59:01	0.0	0.0	0.0	0.0	0.0	0.0	2/14/2024 09:48:51	0.0	0.0	0.0	0.0	0.0	0.0	9000	0.009
2/14/2024 10:14:01	0.0	0.0	0.0	0.0	0.0	0.0	2/14/2024 10:03:51	0.0	0.0	0.0	0.0	0.0	0.0	9900	0.011
2/14/2024 10:29:01	0.0	0.0	0.0	0.0	0.0	0.0	2/14/2024 10:18:51	0.0	0.0	0.0	0.0	0.0	0.0	10800	0.015
2/14/2024 10:44:01	0.0	0.0	0.0	0.0	0.0	0.0	2/14/2024 10:33:51	0.0	0.0	0.0	0.0	0.0	0.0	11700	0.006
2/14/2024 10:59:01	0.0	0.0	0.0	0.0	0.0	0.0	2/14/2024 10:48:51	0.0	0.0	0.0	0.0	0.0	0.0	12600	0.006
2/14/2024 11:14:01	0.0	0.0	0.0	0.0	0.0	0.0	2/14/2024 11:03:51	0.0	0.0	0.0	0.0	0.0	0.0	13500	0.012
2/14/2024 11:29:01	0.0	0.0	0.0	0.0	0.0	0.0	2/14/2024 11:18:51	0.0	0.0	0.0	0.0	0.0	0.0	14400	0.009
2/14/2024 11:44:01	0.0	0.0	0.0	0.0	0.0	0.0	2/14/2024 11:33:51	0.0	0.0	0.0	0.0	0.0	0.0	15300	0.013
2/14/2024 11:59:01	0.0	0.0	0.0	0.0	0.0	0.0	2/14/2024 11:48:51	0.0	0.0	0.0	0.0	0.0	0.0	16200	0.006
2/14/2024 12:14:01	0.0	0.0	0.0	0.0	0.0	0.0	2/14/2024 12:03:51	0.0	0.0	0.0	0.0	0.0	0.0	17100	0.003
2/14/2024 12:29:01	0.0	0.0	0.0	0.0	0.0	0.0	2/14/2024 12:18:51	0.0	0.0	0.0	0.0	0.0	0.0	18000	0.014
2/14/2024 12:44:01	0.0	0.0	0.0	0.0	0.0	0.0	2/14/2024 12:33:51	0.0	0.0	0.0	0.0	0.0	0.0	18900	0.014
2/14/2024 12:59:01	0.0	0.0	0.0	0.0	0.0	0.0	2/14/2024 12:48:51	0.0	0.0	0.0	0.0	0.0	0.0	19800	0.010
2/14/2024 13:14:01	0.0	0.0	0.0	0.0	0.0	0.0	2/14/2024 13:03:51	0.0	0.0	0.0	0.0	0.0	0.0	20700	0.003
2/14/2024 13:29:01	0.0	0.0	0.0	0.0	0.0	0.0	2/14/2024 13:18:51	0.0	0.0	0.0	0.0	0.0	0.0	21600	0.006
2/14/2024 13:44:01	0.0	0.0	0.0	0.0	0.0	0.0	2/14/2024 13:33:51	0.0	0.0	0.0	0.0	0.0	0.0	22500	0.001
2/14/2024 13:59:01	0.0	0.0	0.0	0.0	0.0	0.0	2/14/2024 13:48:51	0.0	0.0	0.0	0.0	0.0	0.0	23400	0.007
2/14/2024 14:14:01	0.0	0.0	0.0	0.0	0.0	0.0	2/14/2024 14:03:51	0.0	0.0	0.0	0.0	0.0	0.0	24300	0.012
2/14/2024 14:29:01	0.0	0.0	0.0	0.0	0.0	0.0	2/14/2024 14:18:51	0.0	0.0	0.0	0.0	0.0	0.0	25200	0.003

CAMP Monitoring Data
Steel Equities - DW-05 Remediation
Site 130100 - AK Allen Site, 255 E2nd Street, Mineola, NY

ERM

Upwind															
Initial Actions Levels - PID 5 ppm, DustTrak 0.100 mg/m3															
PID 10.6 - 592-919954							PID 11.7 - 592-901227							DustTrak - 8530173226	
Date/Time	Min (ppm)	Avg (ppm)	Max (ppm)	Real (ppm)	TWA (ppm)	STEL (ppm)	Date/Time	Min (ppm)	Avg (ppm)	Max (ppm)	Real (ppm)	TWA (ppm)	STEL (ppm)	Run Time (sec)	Mass [mg/m3]
2/16/2024 07:29:09	0.0	0.0	0.0	0.0	0.0	0.0	2/16/2024 07:35:12	0.0	0.0	0.4	0.0	0.0	0.0	900	0.004
2/16/2024 07:44:09	0.0	0.0	0.0	0.0	0.0	0.0	2/16/2024 07:50:12	0.0	0.0	0.0	0.0	0.0	0.0	1800	0.004
2/16/2024 07:59:09	0.0	0.0	0.0	0.0	0.0	0.0	2/16/2024 08:05:12	0.0	0.0	0.0	0.0	0.0	0.0	2700	0.006
2/16/2024 08:14:09	0.0	0.0	0.0	0.0	0.0	0.0	2/16/2024 08:20:12	0.0	0.0	0.0	0.0	0.0	0.0	3600	0.005
2/16/2024 08:29:09	0.0	0.0	0.0	0.0	0.0	0.0	2/16/2024 08:35:12	0.0	0.0	0.0	0.0	0.0	0.0	4500	0.005
2/16/2024 08:44:09	0.0	0.0	0.0	0.0	0.0	0.0	2/16/2024 08:50:12	0.0	0.0	0.0	0.0	0.0	0.0	5400	0.006
2/16/2024 08:59:09	0.0	0.0	0.0	0.0	0.0	0.0	2/16/2024 09:05:12	0.0	0.0	0.0	0.0	0.0	0.0	6300	0.007
2/16/2024 09:14:09	0.0	0.0	0.0	0.0	0.0	0.0	2/16/2024 09:20:12	0.0	0.0	0.0	0.0	0.0	0.0	7200	0.007
2/16/2024 09:29:09	0.0	0.0	0.1	0.0	0.0	0.0	2/16/2024 09:35:12	0.0	0.0	0.0	0.0	0.0	0.0	8100	0.007
2/16/2024 09:44:09	0.0	0.0	0.1	0.1	0.0	0.1	2/16/2024 09:50:12	0.0	0.0	0.0	0.0	0.0	0.0	9000	0.008
2/16/2024 09:59:09	0.1	0.1	0.1	0.1	0.0	0.1	2/16/2024 10:05:12	0.0	0.0	0.0	0.0	0.0	0.0	9900	0.008
2/16/2024 10:14:09	0.1	0.1	0.1	0.1	0.0	0.1	2/16/2024 10:20:12	0.0	0.0	0.0	0.0	0.0	0.0	10800	0.008
2/16/2024 10:29:09	0.1	0.1	0.1	0.1	0.0	0.1	2/16/2024 10:35:12	0.0	0.0	0.0	0.0	0.0	0.0	11700	0.008
2/16/2024 10:44:09	0.1	0.1	0.1	0.1	0.0	0.1	2/16/2024 10:50:12	0.0	0.0	0.0	0.0	0.0	0.0	12600	0.008
2/16/2024 10:59:09	0.0	0.1	0.1	0.0	0.0	0.0	2/16/2024 11:05:12	0.0	0.0	0.0	0.0	0.0	0.0	13500	0.009
2/16/2024 11:14:09	0.0	0.0	0.1	0.0	0.0	0.0	2/16/2024 11:20:12	0.0	0.0	0.0	0.0	0.0	0.0	14400	0.008
2/16/2024 11:29:09	0.0	0.0	0.0	0.0	0.0	0.0	2/16/2024 11:35:12	0.0	0.0	0.0	0.0	0.0	0.0	15300	0.008
2/16/2024 11:44:09	0.0	0.0	0.0	0.0	0.0	0.0	2/16/2024 11:50:12	0.0	0.0	0.0	0.0	0.0	0.0	16200	0.007
2/16/2024 11:59:09	0.0	0.0	0.0	0.0	0.0	0.0	2/16/2024 12:05:12	0.0	0.0	0.0	0.0	0.0	0.0	17100	0.008
2/16/2024 12:14:09	0.0	0.0	0.0	0.0	0.0	0.0	2/16/2024 12:20:12	0.0	0.0	0.0	0.0	0.0	0.0	18000	0.007
2/16/2024 12:29:09	0.0	0.0	0.0	0.0	0.0	0.0	2/16/2024 12:35:12	0.0	0.0	0.0	0.0	0.0	0.0	18900	0.007
2/16/2024 12:44:09	0.0	0.0	0.0	0.0	0.0	0.0	2/16/2024 12:50:12	0.0	0.0	0.0	0.0	0.0	0.0	19800	0.007
2/16/2024 12:59:09	0.0	0.0	0.0	0.0	0.0	0.0	2/16/2024 13:05:12	0.0	0.0	0.0	0.0	0.0	0.0	20700	0.008
2/16/2024 13:14:09	0.0	0.0	0.0	0.0	0.0	0.0	2/16/2024 13:20:12	0.0	0.0	0.0	0.0	0.0	0.0	21600	0.008
2/16/2024 13:29:09	0.0	0.0	0.0	0.0	0.0	0.0	2/16/2024 13:35:12	0.0	0.0	0.0	0.0	0.0	0.0	22500	0.007
2/16/2024 13:44:09	0.0	0.0	0.0	0.0	0.0	0.0	2/16/2024 13:50:12	0.0	0.0	0.0	0.0	0.0	0.0	23400	0.007
2/16/2024 13:59:09	0.0	0.0	0.0	0.0	0.0	0.0	2/16/2024 14:05:12	0.0	0.0	0.0	0.0	0.0	0.0	24300	0.008
2/16/2024 14:14:09	0.0	0.0	0.0	0.0	0.0	0.0	2/16/2024 14:20:12	0.0	0.0	0.0	0.0	0.0	0.0	25200	0.007

Downwind															
Initial Actions Levels - PID 5 ppm, DustTrak 0.100 mg/m3															
PID 10.6 - 592-602803							PID 11.7 - 592-919980							DustTrak - 8530141713	
Date/Time	Min (ppm)	Avg (ppm)	Max (ppm)	Real (ppm)	TWA (ppm)	STEL (ppm)	Date/Time	Min (ppm)	Avg (ppm)	Max (ppm)	Real (ppm)	TWA (ppm)	STEL (ppm)	Run Time (sec)	Mass [mg/m3]
2/16/2024 07:18:55	0.0	0.0	0.4	0.0	0.0	0.0	2/16/2024 07:06:50	0.1	0.1	0.5	0.1	0.0	0.1	900	0.004
2/16/2024 07:33:55	0.0	0.0	0.0	0.0	0.0	0.0	2/16/2024 07:21:50	0.1	0.1	0.1	0.1	0.0	0.1	1800	0.008
2/16/2024 07:48:55	0.0	0.0	0.0	0.0	0.0	0.0	2/16/2024 07:36:50	0.1	0.1	0.1	0.1	0.0	0.1	2700	0.009
2/16/2024 08:03:55	0.0	0.0	0.0	0.0	0.0	0.0	2/16/2024 07:51:50	0.1	0.1	0.1	0.1	0.0	0.1	3600	0.009
2/16/2024 08:18:55	0.0	0.0	0.0	0.0	0.0	0.0	2/16/2024 08:06:50	0.1	0.1	0.1	0.1	0.0	0.1	4500	0.010
2/16/2024 08:33:55	0.0	0.0	0.0	0.0	0.0	0.0	2/16/2024 08:21:50	0.1	0.1	0.1	0.1	0.0	0.1	5400	0.011
2/16/2024 08:48:55	0.0	0.0	0.0	0.0	0.0	0.0	2/16/2024 08:36:50	0.1	0.1	0.2	0.1	0.0	0.1	6300	0.012
2/16/2024 09:03:55	0.0	0.0	0.0	0.0	0.0	0.0	2/16/2024 08:51:50	0.0	0.1	0.2	0.1	0.0	0.1	7200	0.012
2/16/2024 09:18:55	0.0	0.0	0.0	0.0	0.0	0.0	2/16/2024 09:06:50	0.0	0.1	0.1	0.1	0.0	0.1	8100	0.012
2/16/2024 09:33:55	0.0	0.0	0.0	0.0	0.0	0.0	2/16/2024 09:21:50	0.0	0.1	0.1	0.1	0.0	0.1	9000	0.016
2/16/2024 09:48:55	0.0	0.0	0.0	0.0	0.0	0.0	2/16/2024 09:36:50	0.0	0.1	0.1	0.1	0.0	0.1	9900	0.018
2/16/2024 10:03:55	0.0	0.0	0.0	0.0	0.0	0.0	2/16/2024 09:51:50	0.0	0.0	0.1	0.0	0.0	0.0	10800	0.021
2/16/2024 10:18:55	0.0	0.0	0.0	0.0	0.0	0.0	2/16/2024 10:06:50	0.0	0.0	0.1	0.0	0.0	0.0	11700	0.041
2/16/2024 10:33:55	0.0	0.0	0.0	0.0	0.0	0.0	2/16/2024 10:21:50	0.0	0.0	0.1	0.1	0.0	0.1	12600	0.023
2/16/2024 10:48:55	0.0	0.0	0.0	0.0	0.0	0.0	2/16/2024 10:36:50	0.0	0.1	0.1	0.0	0.0	0.0	13500	0.027
2/16/2024 11:03:55	0.0	0.0	0.0	0.0	0.0	0.0	2/16/2024 10:51:50	0.0	0.0	0.1	0.0	0.0	0.0	14400	0.027
2/16/2024 11:18:55	0.0	0.0	0.0	0.0	0.0	0.0	2/16/2024 11:06:50	0.0	0.0	0.1	0.0	0.0	0.0	15300	0.021
2/16/2024 11:33:55	0.0	0.0	0.0	0.0	0.0	0.0	2/16/2024 11:21:50	0.0	0.0	0.0	0.0	0.0	0.0	16200	0.016
2/16/2024 11:48:55	0.0	0.0	0.0	0.0	0.0	0.0	2/16/2024 11:36:50	0.0	0.0	0.0	0.0	0.0	0.0	17100	0.020
2/16/2024 12:03:55	0.0	0.0	0.0	0.0	0.0	0.0	2/16/2024 11:51:50	0.0	0.0	0.0	0.0	0.0	0.0	18000	0.014
2/16/2024 12:18:55	0.0	0.0	0.0	0.0	0.0	0.0	2/16/2024 12:06:50	0.0	0.0	0.0	0.0	0.0	0.0	18900	0.016

2/16/2024 12:33:55	0.0	0.0	0.0	0.0	0.0	0.0	2/16/2024 12:21:50	0.0	0.0	0.0	0.0	0.0	0.0	19800	0.017
2/16/2024 12:48:55	0.0	0.0	0.0	0.0	0.0	0.0	2/16/2024 12:36:50	0.0	0.0	0.1	0.0	0.0	0.0	20700	0.017
2/16/2024 13:03:55	0.0	0.0	0.0	0.0	0.0	0.0	2/16/2024 12:51:50	0.0	0.0	0.1	0.0	0.0	0.0	21600	0.022
2/16/2024 13:18:55	0.0	0.0	0.0	0.0	0.0	0.0	2/16/2024 13:06:50	0.0	0.0	0.1	0.0	0.0	0.0	22500	0.039
2/16/2024 13:33:55	0.0	0.0	0.0	0.0	0.0	0.0	2/16/2024 13:21:50	0.0	0.0	0.1	0.0	0.0	0.0	23400	0.028
2/16/2024 13:48:55	0.0	0.0	0.0	0.0	0.0	0.0	2/16/2024 13:36:50	0.0	0.0	0.2	0.0	0.0	0.0	24300	0.024
2/16/2024 14:03:55	0.0	0.0	0.0	0.0	0.0	0.0	2/16/2024 13:51:50	0.0	0.0	0.0	0.0	0.0	0.0	25200	0.026
2/16/2024 14:18:55	0.0	0.0	0.0	0.0	0.0	0.0	2/16/2024 14:06:50	0.0	0.0	0.0	0.0	0.0	0.0	26100	0.022
2/16/2024 14:33:55	0.0	0.0	0.0	0.0	0.0	0.0	2/16/2024 14:21:50	0.0	0.0	0.1	0.0	0.0	0.0	27000	0.019
Adjacent to Building															
Initial Actions Levels - PID 1 ppm, DustTrak 0.100 mg/m3															
PID 10.6 - 592-921102							**PID 11.7 - 592-915618**							**DustTrak - 85301572401**	
Date/Time	Min (ppm)	Avg (ppm)	Max (ppm)	Real (ppm)	TWA (ppm)	STEL (ppm)	Date/Time	Min (ppm)	Avg (ppm)	Max (ppm)	Real (ppm)	TWA (ppm)	STEL (ppm)	Run Time (sec)	Mass [mg/m3]
2/16/2024 07:12:43	0.0	0.0	0.0	0.0	0.0	0.0	2/16/2024 07:22:47	0.0	0.0	0.1	0.0	0.0	0.0	900	0.009
2/16/2024 07:27:43	0.0	0.0	0.0	0.0	0.0	0.0	2/16/2024 07:37:47	0.0	0.0	0.2	0.0	0.0	0.0	1800	0.011
2/16/2024 07:42:43	0.0	0.0	0.0	0.0	0.0	0.0	2/16/2024 07:52:47	0.0	0.0	0.0	0.0	0.0	0.0	2700	0.001
2/16/2024 07:57:43	0.0	0.0	0.0	0.0	0.0	0.0	2/16/2024 08:07:47	0.0	0.0	0.0	0.0	0.0	0.0	3600	0.014
2/16/2024 08:12:43	0.0	0.0	0.0	0.0	0.0	0.0	2/16/2024 08:22:47	0.0	0.0	0.0	0.0	0.0	0.0	4500	0.002
2/16/2024 08:27:43	0.0	0.0	0.0	0.0	0.0	0.0	2/16/2024 08:37:47	0.0	0.0	0.0	0.0	0.0	0.0	5400	0.010
2/16/2024 08:42:43	0.0	0.0	0.0	0.0	0.0	0.0	2/16/2024 08:52:47	0.0	0.0	0.0	0.0	0.0	0.0	6300	0.001
2/16/2024 08:57:43	0.0	0.0	0.0	0.0	0.0	0.0	2/16/2024 09:07:47	0.0	0.0	0.0	0.0	0.0	0.0	7200	0.009
2/16/2024 09:12:43	0.0	0.0	0.0	0.0	0.0	0.0	2/16/2024 09:22:47	0.0	0.0	0.0	0.0	0.0	0.0	8100	0.013
2/16/2024 09:27:43	0.0	0.0	0.0	0.0	0.0	0.0	2/16/2024 09:37:47	0.0	0.0	0.0	0.0	0.0	0.0	9000	0.014
2/16/2024 09:42:43	0.0	0.0	0.0	0.0	0.0	0.0	2/16/2024 09:52:47	0.0	0.0	0.0	0.0	0.0	0.0	9900	0.005
2/16/2024 09:57:43	0.0	0.0	0.0	0.0	0.0	0.0	2/16/2024 10:07:47	0.0	0.0	0.0	0.0	0.0	0.0	10800	0.008
2/16/2024 10:12:43	0.0	0.0	0.0	0.0	0.0	0.0	2/16/2024 10:22:47	0.0	0.0	0.0	0.0	0.0	0.0	11700	0.012
2/16/2024 10:27:43	0.0	0.0	0.0	0.0	0.0	0.0	2/16/2024 10:37:47	0.0	0.0	0.0	0.0	0.0	0.0	12600	0.002
2/16/2024 10:42:43	0.0	0.0	0.0	0.0	0.0	0.0	2/16/2024 10:52:47	0.0	0.0	0.0	0.0	0.0	0.0	13500	0.011
2/16/2024 10:57:43	0.0	0.0	0.0	0.0	0.0	0.0	2/16/2024 11:07:47	0.0	0.0	0.0	0.0	0.0	0.0	14400	0.009
2/16/2024 11:12:43	0.0	0.0	0.0	0.0	0.0	0.0	2/16/2024 11:22:47	0.0	0.0	0.0	0.0	0.0	0.0	15300	0.014
2/16/2024 11:27:43	0.0	0.0	0.0	0.0	0.0	0.0	2/16/2024 11:37:47	0.0	0.0	0.0	0.0	0.0	0.0	16200	0.015
2/16/2024 11:42:43	0.0	0.0	0.0	0.0	0.0	0.0	2/16/2024 11:52:47	0.0	0.0	0.0	0.0	0.0	0.0	17100	0.008
2/16/2024 11:57:43	0.0	0.0	0.0	0.0	0.0	0.0	2/16/2024 12:07:47	0.0	0.0	0.0	0.0	0.0	0.0	18000	0.002
2/16/2024 12:12:43	0.0	0.0	0.0	0.0	0.0	0.0	2/16/2024 12:22:47	0.0	0.0	0.0	0.0	0.0	0.0	18900	0.003
2/16/2024 12:27:43	0.0	0.0	0.0	0.0	0.0	0.0	2/16/2024 12:37:47	0.0	0.0	0.0	0.0	0.0	0.0	19800	0.009
2/16/2024 12:42:43	0.0	0.0	0.0	0.0	0.0	0.0	2/16/2024 12:52:47	0.0	0.0	0.0	0.0	0.0	0.0	20700	0.010
2/16/2024 12:57:43	0.0	0.0	0.0	0.0	0.0	0.0	2/16/2024 13:07:47	0.0	0.0	0.0	0.0	0.0	0.0	21600	0.008
2/16/2024 13:12:43	0.0	0.0	0.0	0.0	0.0	0.0	2/16/2024 13:22:47	0.0	0.0	0.0	0.0	0.0	0.0	22500	0.011
2/16/2024 13:27:43	0.0	0.0	0.0	0.0	0.0	0.0	2/16/2024 13:37:47	0.0	0.0	0.0	0.0	0.0	0.0	23400	0.008
2/16/2024 13:42:43	0.0	0.0	0.0	0.0	0.0	0.0	2/16/2024 13:52:47	0.0	0.0	0.0	0.0	0.0	0.0	24300	0.002
2/16/2024 13:57:43	0.0	0.0	0.0	0.0	0.0	0.0	2/16/2024 14:07:47	0.0	0.0	0.0	0.0	0.0	0.0	25200	0.002
2/16/2024 14:12:43	0.0	0.0	0.0	0.0	0.0	0.0	2/16/2024 14:22:47	0.0	0.0	0.0	0.0	0.0	0.0	26100	0.014
2/16/2024 14:27:43	0.0	0.0	0.0	0.0	0.0	0.0	2/16/2024 14:37:47	0.0	0.0	0.0	0.0	0.0	0.0	27000	0.002

ERM

Upwind

Initial Actions Levels - PID 5 ppm, DustTrak 0.100 mg/m3

PID 10.6 - 592-919954							PID 11.7 - 592-901227							DustTrak - 8530173226	
Date/Time	Min (ppm)	Avg (ppm)	Max (ppm)	Real (ppm)	TWA (ppm)	STEL (ppm)	Date/Time	Min (ppm)	Avg (ppm)	Max (ppm)	Real (ppm)	TWA (ppm)	STEL (ppm)	Run Time (sec)	Mass [mg/m3]
2/20/2024 07:32:32	0.0	0.0	0.0	0.0	0.0	0.0	2/20/2024 07:22:48	0.0	0.0	0.0	0.0	0.0	0.0	900	0.011
2/20/2024 07:47:32	0.0	0.0	0.0	0.0	0.0	0.0	2/20/2024 07:37:48	0.0	0.0	0.0	0.0	0.0	0.0	1800	0.006
2/20/2024 08:02:32	0.0	0.0	0.0	0.0	0.0	0.0	2/20/2024 07:52:48	0.0	0.0	0.0	0.0	0.0	0.0	2700	0.004
2/20/2024 08:17:32	0.0	0.0	0.0	0.0	0.0	0.0	2/20/2024 08:07:48	0.0	0.0	0.0	0.0	0.0	0.0	3600	0.005
2/20/2024 08:32:32	0.0	0.0	0.0	0.0	0.0	0.0	2/20/2024 08:22:48	0.0	0.0	0.0	0.0	0.0	0.0	4500	0.005
2/20/2024 08:47:32	0.0	0.0	0.0	0.0	0.0	0.0	2/20/2024 08:37:48	0.0	0.0	0.0	0.0	0.0	0.0	5400	0.015
2/20/2024 09:02:32	0.0	0.0	0.0	0.0	0.0	0.0	2/20/2024 08:52:48	0.0	0.0	0.0	0.0	0.0	0.0	6300	0.006
2/20/2024 09:17:32	0.0	0.0	0.0	0.0	0.0	0.0	2/20/2024 09:07:48	0.0	0.0	0.0	0.0	0.0	0.0	7200	0.007
2/20/2024 09:32:32	0.0	0.0	0.1	0.1	0.0	0.1	2/20/2024 09:22:48	0.0	0.0	0.0	0.0	0.0	0.0	8100	0.007
2/20/2024 09:47:32	0.0	0.0	0.2	0.0	0.0	0.0	2/20/2024 09:37:48	0.0	0.0	0.0	0.0	0.0	0.0	9000	0.008
2/20/2024 10:02:32	0.0	0.1	0.1	0.1	0.0	0.1	2/20/2024 09:52:48	0.0	0.0	0.0	0.0	0.0	0.0	9900	0.008
2/20/2024 10:17:32	0.1	0.1	0.1	0.1	0.0	0.1	2/20/2024 10:07:48	0.0	0.0	0.0	0.0	0.0	0.0	10800	0.008
2/20/2024 10:32:32	0.1	0.1	0.2	0.2	0.0	0.2	2/20/2024 10:22:48	0.0	0.0	0.0	0.0	0.0	0.0	11700	0.009
2/20/2024 10:47:32	0.2	0.2	0.2	0.2	0.0	0.2	2/20/2024 10:37:48	0.0	0.0	0.0	0.0	0.0	0.0	12600	0.009
2/20/2024 11:02:32	0.2	0.2	0.3	0.2	0.0	0.2	2/20/2024 10:52:48	0.0	0.0	0.0	0.0	0.0	0.0	13500	0.011
2/20/2024 11:17:32	0.2	0.2	0.2	0.2	0.0	0.2	2/20/2024 11:07:48	0.0	0.0	0.0	0.0	0.0	0.0	14400	0.020
2/20/2024 11:32:32	0.2	0.2	0.2	0.2	0.0	0.2	2/20/2024 11:22:48	0.0	0.0	0.0	0.0	0.0	0.0	15300	0.010
2/20/2024 11:47:32	0.2	0.2	0.3	0.2	0.0	0.2	2/20/2024 11:37:48	0.0	0.0	0.0	0.0	0.0	0.0	16200	0.010
2/20/2024 12:02:32	0.2	0.2	0.3	0.2	0.1	0.2	2/20/2024 11:52:48	0.0	0.0	0.0	0.0	0.0	0.0	17100	0.010
2/20/2024 12:17:32	0.2	0.2	0.3	0.2	0.1	0.2	2/20/2024 12:07:48	0.0	0.0	0.0	0.0	0.0	0.0	18000	0.011

Downwind

Initial Actions Levels - PID 5 ppm, DustTrak 0.100 mg/m3

PID 10.6 - 592-602803							PID 11.7 - 592-919980							DustTrak - 8530141713	
Date/Time	Min (ppm)	Avg (ppm)	Max (ppm)	Real (ppm)	TWA (ppm)	STEL (ppm)	Date/Time	Min (ppm)	Avg (ppm)	Max (ppm)	Real (ppm)	TWA (ppm)	STEL (ppm)	Run Time (sec)	Mass [mg/m3]
2/20/2024 07:14:52	0.0	0.0	0.0	0.0	0.0	0.0	2/20/2024 07:17:09	0.0	0.0	0.0	0.0	0.0	0.0	900	0.004
2/20/2024 07:29:52	0.0	0.0	0.0	0.0	0.0	0.0	2/20/2024 07:32:09	0.0	0.0	0.0	0.0	0.0	0.0	1800	0.002
2/20/2024 07:44:52	0.0	0.0	0.0	0.0	0.0	0.0	2/20/2024 07:47:09	0.0	0.0	0.0	0.0	0.0	0.0	2700	0.002
2/20/2024 07:59:52	0.0	0.0	0.0	0.0	0.0	0.0	2/20/2024 08:02:09	0.0	0.0	0.0	0.0	0.0	0.0	3600	0.002
2/20/2024 08:14:52	0.0	0.0	0.0	0.0	0.0	0.0	2/20/2024 08:17:09	0.0	0.0	0.0	0.0	0.0	0.0	4500	0.002
2/20/2024 08:29:52	0.0	0.0	0.0	0.0	0.0	0.0	2/20/2024 08:32:09	0.0	0.0	0.0	0.0	0.0	0.0	5400	0.007
2/20/2024 08:44:52	0.0	0.0	0.0	0.0	0.0	0.0	2/20/2024 08:47:09	0.0	0.0	0.0	0.0	0.0	0.0	6300	0.004
2/20/2024 08:59:52	0.0	0.0	0.0	0.0	0.0	0.0	2/20/2024 09:02:09	0.0	0.0	0.0	0.0	0.0	0.0	7200	0.001
2/20/2024 09:14:52	0.0	0.0	0.0	0.0	0.0	0.0	2/20/2024 09:17:09	0.0	0.0	0.0	0.0	0.0	0.0	8100	0.000
2/20/2024 09:29:52	0.0	0.0	0.0	0.0	0.0	0.0	2/20/2024 09:32:09	0.0	0.0	0.0	0.0	0.0	0.0	9000	0.000
2/20/2024 09:44:52	0.0	0.0	0.0	0.0	0.0	0.0	2/20/2024 09:47:09	0.0	0.0	0.0	0.0	0.0	0.0	9900	0.000
2/20/2024 09:59:52	0.0	0.0	0.0	0.0	0.0	0.0	2/20/2024 10:02:09	0.0	0.0	0.0	0.0	0.0	0.0	10800	0.000
2/20/2024 10:14:52	0.0	0.0	0.0	0.0	0.0	0.0	2/20/2024 10:17:09	0.0	0.0	0.0	0.0	0.0	0.0	11700	0.000
2/20/2024 10:29:52	0.0	0.0	0.0	0.0	0.0	0.0	2/20/2024 10:32:09	0.0	0.0	0.0	0.0	0.0	0.0	12600	0.000
2/20/2024 10:44:52	0.0	0.0	0.0	0.0	0.0	0.0	2/20/2024 10:47:09	0.0	0.0	0.0	0.0	0.0	0.0	13500	0.000
2/20/2024 10:59:52	0.0	0.0	0.0	0.0	0.0	0.0	2/20/2024 11:02:09	0.0	0.0	0.0	0.0	0.0	0.0	14400	0.000
2/20/2024 11:14:52	0.0	0.0	0.0	0.0	0.0	0.0	2/20/2024 11:17:09	0.0	0.0	0.0	0.0	0.0	0.0	15300	0.004
2/20/2024 11:29:52	0.0	0.0	0.0	0.0	0.0	0.0	2/20/2024 11:32:09	0.0	0.0	0.0	0.0	0.0	0.0	16200	0.001
2/20/2024 11:44:52	0.0	0.0	0.0	0.0	0.0	0.0	2/20/2024 11:47:09	0.0	0.0	0.0	0.0	0.0	0.0	17100	0.003
2/20/2024 11:59:52	0.0	0.0	0.0	0.0	0.0	0.0	2/20/2024 12:02:09	0.0	0.0	0.0	0.0	0.0	0.0	18000	0.001

Adjacent to Building

Initial Actions Levels - PID 1 ppm, DustTrak 0.100 mg/m3

PID 10.6 - 592-921102							PID 11.7 - 592-915618							DustTrak - 85301572401	
Date/Time	Min (ppm)	Avg (ppm)	Max (ppm)	Real (ppm)	TWA (ppm)	STEL (ppm)	Date/Time	Min (ppm)	Avg (ppm)	Max (ppm)	Real (ppm)	TWA (ppm)	STEL (ppm)	Run Time (sec)	Mass [mg/m3]
2/20/2024 07:34:20	0.0	0.2	0.3	0.1	0.0	0.1	2/20/2024 07:40:35	0.0	0.0	0.0	0.0	0.0	0.0	900	0.010
2/20/2024 07:49:20	0.1	0.1	0.2	0.1	0.0	0.1	2/20/2024 07:55:35	0.0	0.0	1.0	0.0	0.0	0.0	1800	0.009
2/20/2024 08:04:20	0.1	0.1	0.1	0.1	0.0	0.1	2/20/2024 08:10:35	0.0	0.0	0.0	0.0	0.0	0.0	2700	0.008
2/20/2024 08:19:20	0.1	0.1	0.1	0.1	0.0	0.1	2/20/2024 08:25:35	0.0	0.0	0.0	0.0	0.0	0.0	3600	0.010

2/20/2024 08:34:20	0.1	0.1	0.1	0.1	0.0	0.1	2/20/2024 08:40:35	0.0	0.0	0.0	0.0	0.0	0.0	4500	0.013
2/20/2024 08:49:20	0.1	0.1	0.1	0.1	0.0	0.1	2/20/2024 08:55:35	0.0	0.0	0.0	0.0	0.0	0.0	5400	0.017
2/20/2024 09:04:20	0.0	0.1	0.1	0.1	0.0	0.1	2/20/2024 09:10:35	0.0	0.0	0.0	0.0	0.0	0.0	6300	0.012
2/20/2024 09:19:20	0.0	0.1	0.1	0.1	0.0	0.1	2/20/2024 09:25:35	0.0	0.0	0.0	0.0	0.0	0.0	7200	0.012
2/20/2024 09:34:20	0.0	0.1	0.1	0.0	0.0	0.0	2/20/2024 09:40:35	0.0	0.0	0.0	0.0	0.0	0.0	8100	0.013
2/20/2024 09:49:20	0.0	0.1	0.1	0.0	0.0	0.0	2/20/2024 09:55:35	0.0	0.0	0.0	0.0	0.0	0.0	9000	0.013
2/20/2024 10:04:20	0.0	0.0	0.1	0.0	0.0	0.0	2/20/2024 10:10:35	0.0	0.0	0.0	0.0	0.0	0.0	9900	0.013
2/20/2024 10:19:20	0.0	0.0	0.1	0.0	0.0	0.0	2/20/2024 10:25:35	0.0	0.0	0.0	0.0	0.0	0.0	10800	0.014
2/20/2024 10:34:20	0.0	0.0	0.1	0.0	0.0	0.0	2/20/2024 10:40:35	0.0	0.0	0.0	0.0	0.0	0.0	11700	0.014
2/20/2024 10:49:20	0.0	0.0	0.1	0.0	0.0	0.0	2/20/2024 10:55:35	0.0	0.0	0.0	0.0	0.0	0.0	12600	0.014
2/20/2024 11:04:20	0.0	0.0	0.0	0.0	0.0	0.0	2/20/2024 11:10:35	0.0	0.0	0.0	0.0	0.0	0.0	13500	0.019
2/20/2024 11:19:20	0.0	0.0	0.1	0.0	0.0	0.0	2/20/2024 11:25:35	0.0	0.0	0.0	0.0	0.0	0.0	14400	0.015
2/20/2024 11:34:20	0.0	0.0	0.0	0.0	0.0	0.0	2/20/2024 11:40:35	0.0	0.0	0.0	0.0	0.0	0.0	15300	0.015
2/20/2024 11:49:20	0.0	0.0	0.0	0.0	0.0	0.0	2/20/2024 11:55:35	0.0	0.0	0.0	0.0	0.0	0.0	16200	0.015
2/20/2024 12:04:20	0.0	0.0	0.0	0.0	0.0	0.0	2/20/2024 12:10:35	0.0	0.0	0.0	0.0	0.0	0.0	17100	0.016

CAMP Monitoring Data
Steel Equities - DW-05 Remediation
Site 130100 - AK Allen Site, 255 E2nd Street, Mineola, NY

ERM

Upwind															
Initial Actions Levels - PID 5 ppm, DustTrak 0.100 mg/m3															
PID 10.6 - 592-919954							PID 11.7 - 592-901227							DustTrak - 8530173226	
Date/Time	Min (ppm)	Avg (ppm)	Max (ppm)	Real (ppm)	TWA (ppm)	STEL (ppm)	Date/Time	Min (ppm)	Avg (ppm)	Max (ppm)	Real (ppm)	TWA (ppm)	STEL (ppm)	Run Time (sec)	Mass [mg/m3]
2/22/2024 07:17:56	0.0	0.0	0.0	0.0	0.0	0.0	2/22/2024 07:07:04	0.0	0.0	0.3	0.0	0.0	0.0	900	0.008
2/22/2024 07:32:56	0.0	0.0	0.0	0.0	0.0	0.0	2/22/2024 07:22:04	0.0	0.0	0.0	0.0	0.0	0.0	1800	0.007
2/22/2024 07:47:56	0.0	0.0	0.0	0.0	0.0	0.0	2/22/2024 07:37:04	0.0	0.0	0.1	0.0	0.0	0.0	2700	0.009
2/22/2024 08:02:56	0.0	0.0	0.0	0.0	0.0	0.0	2/22/2024 07:52:04	0.0	0.0	0.0	0.0	0.0	0.0	3600	0.009
2/22/2024 08:17:56	0.0	0.0	0.0	0.0	0.0	0.0	2/22/2024 08:07:04	0.0	0.0	0.1	0.0	0.0	0.0	4500	0.009
2/22/2024 08:32:56	0.0	0.0	0.0	0.0	0.0	0.0	2/22/2024 08:22:04	0.0	0.0	0.0	0.0	0.0	0.0	5400	0.010
2/22/2024 08:47:56	0.0	0.0	0.0	0.0	0.0	0.0	2/22/2024 08:37:04	0.0	0.0	0.1	0.0	0.0	0.0	6300	0.010
2/22/2024 09:02:56	0.0	0.0	0.0	0.0	0.0	0.0	2/22/2024 08:52:04	0.0	0.0	0.0	0.0	0.0	0.0	7200	0.012
2/22/2024 09:17:56	0.0	0.0	0.0	0.0	0.0	0.0	2/22/2024 09:07:04	0.0	0.0	0.0	0.0	0.0	0.0	8100	0.008
2/22/2024 09:32:56	0.0	0.0	0.0	0.0	0.0	0.0	2/22/2024 09:22:04	0.0	0.0	0.0	0.0	0.0	0.0	9000	0.008
2/22/2024 09:47:56	0.0	0.0	0.0	0.0	0.0	0.0	2/22/2024 09:37:04	0.0	0.0	0.0	0.0	0.0	0.0	9900	0.009
2/22/2024 10:02:56	0.0	0.0	0.1	0.1	0.0	0.1	2/22/2024 09:52:04	0.0	0.0	0.0	0.0	0.0	0.0	10800	0.009
2/22/2024 10:17:56	0.0	0.1	0.1	0.1	0.0	0.1	2/22/2024 10:07:04	0.0	0.0	0.0	0.0	0.0	0.0	11700	0.009
2/22/2024 10:32:56	0.1	0.1	0.1	0.1	0.0	0.1	2/22/2024 10:22:04	0.0	0.0	0.0	0.0	0.0	0.0	12600	0.010
2/22/2024 10:47:56	0.1	0.1	0.1	0.1	0.0	0.1	2/22/2024 10:37:04	0.0	0.0	0.0	0.0	0.0	0.0	13500	0.009
2/22/2024 11:02:56	0.1	0.1	0.1	0.1	0.0	0.1	2/22/2024 10:52:04	0.0	0.0	0.0	0.0	0.0	0.0	14400	0.010
2/22/2024 11:17:56	0.1	0.1	0.1	0.1	0.0	0.1	2/22/2024 11:07:04	0.0	0.0	0.0	0.0	0.0	0.0	15300	0.010
2/22/2024 11:32:56	0.1	0.1	0.2	0.1	0.0	0.1	2/22/2024 11:22:04	0.0	0.0	0.1	0.1	0.0	0.1	16200	0.010
2/22/2024 11:47:56	0.1	0.1	0.1	0.1	0.0	0.1	2/22/2024 11:37:04	0.0	0.0	0.1	0.0	0.0	0.0	17100	0.010
2/22/2024 12:02:56	0.1	0.1	0.1	0.1	0.0	0.1	2/22/2024 11:52:04	0.0	0.0	0.0	0.0	0.0	0.0	18000	0.010
2/22/2024 12:17:56	0.1	0.1	0.1	0.1	0.0	0.1	2/22/2024 12:07:04	0.0	0.0	0.0	0.0	0.0	0.0	18900	0.010
2/22/2024 12:32:56	0.1	0.1	0.1	0.1	0.0	0.1	2/22/2024 12:22:04	0.0	0.0	0.0	0.0	0.0	0.0	19800	0.010
2/22/2024 12:47:56	0.1	0.1	0.1	0.1	0.0	0.1	2/22/2024 12:37:04	0.0	0.0	0.1	0.0	0.0	0.0	20700	0.010
2/22/2024 13:02:56	0.1	0.1	0.1	0.1	0.0	0.1	2/22/2024 12:52:04	0.0	0.0	0.0	0.0	0.0	0.0	21600	0.010
2/22/2024 13:17:56	0.1	0.1	0.1	0.1	0.0	0.1	2/22/2024 13:07:04	0.0	0.0	0.0	0.0	0.0	0.0	22500	0.011
2/22/2024 13:32:56	0.1	0.1	0.1	0.1	0.0	0.1	2/22/2024 13:22:04	0.0	0.0	0.0	0.0	0.0	0.0	23400	0.011
2/22/2024 13:47:56	0.1	0.1	0.1	0.1	0.1	0.1	2/22/2024 13:37:04	0.0	0.0	0.0	0.0	0.0	0.0	24300	0.011
2/22/2024 14:02:56	0.1	0.1	0.1	0.1	0.1	0.1	2/22/2024 13:52:04	0.0	0.0	0.1	0.0	0.0	0.0	25200	0.011
2/22/2024 14:17:56	0.1	0.1	0.1	0.1	0.1	0.1	2/22/2024 14:07:04	0.0	0.0	0.0	0.0	0.0	0.0	26100	0.012
2/22/2024 14:32:56	0.0	0.1	0.1	0.1	0.1	0.1	2/22/2024 14:22:04	0.0	0.0	0.1	0.0	0.0	0.0	27000	0.011
2/22/2024 14:47:56	0.0	0.1	0.1	0.1	0.1	0.1	2/22/2024 14:37:04	0.0	0.0	0.0	0.0	0.0	0.0	27900	0.012
2/22/2024 15:02:56	0.0	0.0	0.1	0.0	0.1	0.0	2/22/2024 14:52:04	0.0	0.0	0.1	0.0	0.0	0.0	28800	0.014

Downwind															
Initial Actions Levels - PID 5 ppm, DustTrak 0.100 mg/m3															
PID 10.6 - 592-602803							PID 11.7 - 592-919980							DustTrak - 8530141713	
Date/Time	Min (ppm)	Avg (ppm)	Max (ppm)	Real (ppm)	TWA (ppm)	STEL (ppm)	Date/Time	Min (ppm)	Avg (ppm)	Max (ppm)	Real (ppm)	TWA (ppm)	STEL (ppm)	Run Time (sec)	Mass [mg/m3]
2/22/2024 07:18:02	0.0	0.0	0.4	0.0	0.0	0.0	2/22/2024 07:26:03	0.0	0.0	0.0	0.0	0.0	0.0	900	0.009
2/22/2024 07:33:02	0.0	0.0	0.0	0.0	0.0	0.0	2/22/2024 07:41:03	0.0	0.0	0.0	0.0	0.0	0.0	1800	0.006
2/22/2024 07:48:02	0.0	0.0	0.0	0.0	0.0	0.0	2/22/2024 07:56:03	0.0	0.0	0.0	0.0	0.0	0.0	2700	0.005
2/22/2024 08:03:02	0.0	0.0	0.0	0.0	0.0	0.0	2/22/2024 08:11:03	0.0	0.0	0.0	0.0	0.0	0.0	3600	0.007
2/22/2024 08:18:02	0.0	0.0	0.0	0.0	0.0	0.0	2/22/2024 08:26:03	0.0	0.0	0.0	0.0	0.0	0.0	4500	0.024
2/22/2024 08:33:02	0.0	0.0	0.0	0.0	0.0	0.0	2/22/2024 08:41:03	0.0	0.0	0.0	0.0	0.0	0.0	5400	0.005
2/22/2024 08:48:02	0.0	0.0	0.0	0.0	0.0	0.0	2/22/2024 08:56:03	0.0	0.0	0.0	0.0	0.0	0.0	6300	0.004
2/22/2024 09:03:02	0.0	0.0	0.0	0.0	0.0	0.0	2/22/2024 09:11:03	0.0	0.0	0.0	0.0	0.0	0.0	7200	0.006
2/22/2024 09:18:02	0.0	0.0	0.0	0.0	0.0	0.0	2/22/2024 09:26:03	0.0	0.0	0.0	0.0	0.0	0.0	8100	0.006
2/22/2024 09:33:02	0.0	0.0	0.0	0.0	0.0	0.0	2/22/2024 09:41:03	0.0	0.0	0.0	0.0	0.0	0.0	9000	0.002
2/22/2024 09:48:02	0.0	0.0	0.0	0.0	0.0	0.0	2/22/2024 09:56:03	0.0	0.0	0.0	0.0	0.0	0.0	9900	0.005
2/22/2024 10:03:02	0.0	0.0	0.0	0.0	0.0	0.0	2/22/2024 10:11:03	0.0	0.0	0.0	0.0	0.0	0.0	10800	0.006
2/22/2024 10:18:02	0.0	0.0	0.0	0.0	0.0	0.0	2/22/2024 10:26:03	0.0	0.0	0.0	0.0	0.0	0.0	11700	0.006
2/22/2024 10:33:02	0.0	0.0	0.0	0.0	0.0	0.0	2/22/2024 10:41:03	0.0	0.0	0.0	0.0	0.0	0.0	12600	0.002
2/22/2024 10:48:02	0.0	0.0	0.0	0.0	0.0	0.0	2/22/2024 10:56:03	0.0	0.0	0.0	0.0	0.0	0.0	13500	0.005
2/22/2024 11:03:02	0.0	0.0	0.0	0.0	0.0	0.0	2/22/2024 11:11:03	0.0	0.0	0.0	0.0	0.0	0.0	14400	0.010
2/22/2024 11:18:02	0.0	0.0	0.0	0.0	0.0	0.0	2/22/2024 11:26:03	0.0	0.0	0.0	0.0	0.0	0.0	15300	0.005

2/22/2024 11:33:02	0.0	0.0	0.0	0.0	0.0	0.0	2/22/2024 11:41:03	0.0	0.0	0.0	0.0	0.0	0.0	16200	0.007
2/22/2024 11:48:02	0.0	0.0	0.0	0.0	0.0	0.0	2/22/2024 11:56:03	0.0	0.0	0.0	0.0	0.0	0.0	17100	0.002
2/22/2024 12:03:02	0.0	0.0	0.0	0.0	0.0	0.0	2/22/2024 12:11:03	0.0	0.0	0.0	0.0	0.0	0.0	18000	0.013
2/22/2024 12:18:02	0.0	0.0	0.0	0.0	0.0	0.0	2/22/2024 12:26:03	0.0	0.0	0.0	0.0	0.0	0.0	18900	0.002
2/22/2024 12:33:02	0.0	0.0	0.0	0.0	0.0	0.0	2/22/2024 12:41:03	0.0	0.0	0.0	0.0	0.0	0.0	19800	0.011
2/22/2024 12:48:02	0.0	0.0	0.0	0.0	0.0	0.0	2/22/2024 12:56:03	0.0	0.0	0.0	0.0	0.0	0.0	20700	0.001
2/22/2024 13:03:02	0.0	0.0	0.0	0.0	0.0	0.0	2/22/2024 13:11:03	0.0	0.0	0.0	0.0	0.0	0.0	21600	0.014
2/22/2024 13:18:02	0.0	0.0	0.0	0.0	0.0	0.0	2/22/2024 13:26:03	0.0	0.0	0.0	0.0	0.0	0.0	22500	0.004
2/22/2024 13:33:02	0.0	0.0	0.0	0.0	0.0	0.0	2/22/2024 13:41:03	0.0	0.0	0.0	0.0	0.0	0.0	23400	0.013
2/22/2024 13:48:02	0.0	0.0	0.0	0.0	0.0	0.0	2/22/2024 13:56:03	0.0	0.0	0.0	0.0	0.0	0.0	24300	0.015
2/22/2024 14:03:02	0.0	0.0	0.0	0.0	0.0	0.0	2/22/2024 14:11:03	0.0	0.0	0.0	0.0	0.0	0.0	25200	0.008
2/22/2024 14:18:02	0.0	0.0	0.0	0.0	0.0	0.0	2/22/2024 14:26:03	0.0	0.0	0.0	0.0	0.0	0.0	26100	0.013
2/22/2024 14:33:02	0.0	0.0	0.0	0.0	0.0	0.0	2/22/2024 14:41:03	0.0	0.0	0.0	0.0	0.0	0.0	27000	0.001
2/22/2024 14:48:02	0.0	0.0	0.0	0.0	0.0	0.0	2/22/2024 14:56:03	0.0	0.0	0.0	0.0	0.0	0.0	27900	0.012
2/22/2024 15:03:02	0.0	0.0	0.0	0.0	0.0	0.0	2/22/2024 15:11:03	0.0	0.0	0.0	0.0	0.0	0.0	28800	0.005
Adjacent to Building															
Initial Actions Levels - PID 1 ppm, DustTrak 0.100 mg/m3															
PID 10.6 - 592-921102							**PID 11.7 - 592-915618**							**DustTrak - 85301572401**	
Date/Time	Min (ppm)	Avg (ppm)	Max (ppm)	Real (ppm)	TWA (ppm)	STEL (ppm)	Date/Time	Min (ppm)	Avg (ppm)	Max (ppm)	Real (ppm)	TWA (ppm)	STEL (ppm)	Run Time (sec)	Mass [mg/m3]
2/22/2024 07:40:36	0.0	0.0	0.0	0.0	0.0	0.0	2/22/2024 07:30:06	0.0	0.0	0.0	0.0	0.0	0.0	900	0.008
2/22/2024 07:55:36	0.0	0.0	0.0	0.0	0.0	0.0	2/22/2024 07:45:06	0.0	0.0	0.0	0.0	0.0	0.0	1800	0.010
2/22/2024 08:10:36	0.0	0.0	0.0	0.0	0.0	0.0	2/22/2024 08:00:06	0.0	0.0	0.0	0.0	0.0	0.0	2700	0.012
2/22/2024 08:25:36	0.0	0.0	0.0	0.0	0.0	0.0	2/22/2024 08:15:06	0.0	0.0	0.0	0.0	0.0	0.0	3600	0.012
2/22/2024 08:40:36	0.0	0.0	0.0	0.0	0.0	0.0	2/22/2024 08:30:06	0.0	0.0	0.0	0.0	0.0	0.0	4500	0.013
2/22/2024 08:55:36	0.0	0.0	0.0	0.0	0.0	0.0	2/22/2024 08:45:06	0.0	0.0	0.0	0.0	0.0	0.0	5400	0.014
2/22/2024 09:10:36	0.0	0.0	0.0	0.0	0.0	0.0	2/22/2024 09:00:06	0.0	0.0	0.0	0.0	0.0	0.0	6300	0.013
2/22/2024 09:25:36	0.0	0.0	0.0	0.0	0.0	0.0	2/22/2024 09:15:06	0.0	0.0	0.0	0.0	0.0	0.0	7200	0.014
2/22/2024 09:40:36	0.0	0.0	0.0	0.0	0.0	0.0	2/22/2024 09:30:06	0.0	0.0	0.0	0.0	0.0	0.0	8100	0.011
2/22/2024 09:55:36	0.0	0.0	0.0	0.0	0.0	0.0	2/22/2024 09:45:06	0.0	0.0	0.0	0.0	0.0	0.0	9000	0.011
2/22/2024 10:10:36	0.0	0.0	0.0	0.0	0.0	0.0	2/22/2024 10:00:06	0.0	0.0	0.0	0.0	0.0	0.0	9900	0.011
2/22/2024 10:25:36	0.0	0.0	0.0	0.0	0.0	0.0	2/22/2024 10:15:06	0.0	0.0	0.0	0.0	0.0	0.0	10800	0.012
2/22/2024 10:40:36	0.0	0.0	0.0	0.0	0.0	0.0	2/22/2024 10:30:06	0.0	0.0	0.0	0.0	0.0	0.0	11700	0.013
2/22/2024 10:55:36	0.0	0.0	0.0	0.0	0.0	0.0	2/22/2024 10:45:06	0.0	0.0	0.0	0.0	0.0	0.0	12600	0.013
2/22/2024 11:10:36	0.0	0.0	0.0	0.0	0.0	0.0	2/22/2024 11:00:06	0.0	0.0	0.0	0.0	0.0	0.0	13500	0.016
2/22/2024 11:25:36	0.0	0.0	0.0	0.0	0.0	0.0	2/22/2024 11:15:06	0.0	0.0	0.0	0.0	0.0	0.0	14400	0.022
2/22/2024 11:40:36	0.0	0.0	0.0	0.0	0.0	0.0	2/22/2024 11:30:06	0.0	0.0	0.0	0.0	0.0	0.0	15300	0.013
2/22/2024 11:55:36	0.0	0.0	0.0	0.0	0.0	0.0	2/22/2024 11:45:06	0.0	0.0	0.0	0.0	0.0	0.0	16200	0.013
2/22/2024 12:10:36	0.0	0.0	0.0	0.0	0.0	0.0	2/22/2024 12:00:06	0.0	0.0	0.0	0.0	0.0	0.0	17100	0.015
2/22/2024 12:25:36	0.0	0.0	0.0	0.0	0.0	0.0	2/22/2024 12:15:06	0.0	0.0	0.0	0.0	0.0	0.0	18000	0.016
2/22/2024 12:40:36	0.0	0.0	0.0	0.0	0.0	0.0	2/22/2024 12:30:06	0.0	0.0	0.0	0.0	0.0	0.0	18900	0.012
2/22/2024 12:55:36	0.0	0.0	0.0	0.0	0.0	0.0	2/22/2024 12:45:06	0.0	0.0	0.0	0.0	0.0	0.0	19800	0.014
2/22/2024 13:10:36	0.0	0.0	0.0	0.0	0.0	0.0	2/22/2024 13:00:06	0.0	0.0	0.0	0.0	0.0	0.0	20700	0.014
2/22/2024 13:25:36	0.0	0.0	0.0	0.0	0.0	0.0	2/22/2024 13:15:06	0.0	0.0	0.0	0.0	0.0	0.0	21600	0.013
2/22/2024 13:40:36	0.0	0.0	0.0	0.0	0.0	0.0	2/22/2024 13:30:06	0.0	0.0	0.0	0.0	0.0	0.0	22500	0.014
2/22/2024 13:55:36	0.0	0.0	0.0	0.0	0.0	0.0	2/22/2024 13:45:06	0.0	0.0	0.0	0.0	0.0	0.0	23400	0.013
2/22/2024 14:10:36	0.0	0.0	0.0	0.0	0.0	0.0	2/22/2024 14:00:06	0.0	0.0	0.0	0.0	0.0	0.0	24300	0.013
2/22/2024 14:25:36	0.0	0.0	0.0	0.0	0.0	0.0	2/22/2024 14:15:06	0.0	0.0	0.0	0.0	0.0	0.0	25200	0.014
2/22/2024 14:40:36	0.0	0.0	0.0	0.0	0.0	0.0	2/22/2024 14:30:06	0.0	0.0	0.0	0.0	0.0	0.0	26100	0.013
2/22/2024 14:55:36	0.0	0.0	0.0	0.0	0.0	0.0	2/22/2024 14:45:06	0.0	0.0	0.0	0.0	0.0	0.0	27000	0.042
2/22/2024 15:10:36	0.0	0.0	0.0	0.0	0.0	0.0	2/22/2024 15:00:06	0.0	0.0	0.0	0.0	0.0	0.0	27900	0.018

ERM

Upwind

Initial Actions Levels - PID 5 ppm, DustTrak 0.100 mg/m3

PID 10.6 - 592-919954							PID 11.7 - 592-901227							DustTrak - 8530173226	
Date/Time	Min (ppm)	Avg (ppm)	Max (ppm)	Real (ppm)	TWA (ppm)	STEL (ppm)	Date/Time	Min (ppm)	Avg (ppm)	Max (ppm)	Real (ppm)	TWA (ppm)	STEL (ppm)	Run Time (sec)	Mass [mg/m3]
2/26/2024 07:19:10	0.0	0.0	0.0	0.0	0.0	0.0	2/26/2024 07:09:54	0.0	0.0	0.0	0.0	0.0	0.0	900	0.012
2/26/2024 07:34:10	0.0	0.0	0.0	0.0	0.0	0.0	2/26/2024 07:24:54	0.0	0.0	0.0	0.0	0.0	0.0	1800	0.014
2/26/2024 07:49:10	0.0	0.0	0.0	0.0	0.0	0.0	2/26/2024 07:39:54	0.0	0.0	0.0	0.0	0.0	0.0	2700	0.011
2/26/2024 08:04:10	0.0	0.0	0.0	0.0	0.0	0.0	2/26/2024 07:54:54	0.0	0.0	0.0	0.0	0.0	0.0	3600	0.015
2/26/2024 08:19:10	0.0	0.0	0.0	0.0	0.0	0.0	2/26/2024 08:09:54	0.0	0.0	0.0	0.0	0.0	0.0	4500	0.012
2/26/2024 08:34:10	0.0	0.0	0.0	0.0	0.0	0.0	2/26/2024 08:24:54	0.0	0.0	0.0	0.0	0.0	0.0	5400	0.012
2/26/2024 08:49:10	0.0	0.0	0.0	0.0	0.0	0.0	2/26/2024 08:39:54	0.0	0.0	0.0	0.0	0.0	0.0	6300	0.029
2/26/2024 09:04:10	0.0	0.0	0.0	0.0	0.0	0.0	2/26/2024 08:54:54	0.0	0.0	0.0	0.0	0.0	0.0	7200	0.012
2/26/2024 09:19:10	0.0	0.0	0.0	0.0	0.0	0.0	2/26/2024 09:09:54	0.0	0.0	0.0	0.0	0.0	0.0	8100	0.013
2/26/2024 09:34:10	0.0	0.0	0.1	0.0	0.0	0.0	2/26/2024 09:24:54	0.0	0.0	0.0	0.0	0.0	0.0	9000	0.014
2/26/2024 09:49:10	0.0	0.1	0.1	0.1	0.0	0.1	2/26/2024 09:39:54	0.0	0.0	0.0	0.0	0.0	0.0	9900	0.014
2/26/2024 10:04:10	0.1	0.1	0.1	0.1	0.0	0.1	2/26/2024 09:54:54	0.0	0.0	0.0	0.0	0.0	0.0	10800	0.015
2/26/2024 10:19:10	0.1	0.1	0.2	0.1	0.0	0.1	2/26/2024 10:09:54	0.0	0.0	0.0	0.0	0.0	0.0	11700	0.016
2/26/2024 10:34:10	0.1	0.1	0.1	0.1	0.0	0.1	2/26/2024 10:24:54	0.0	0.0	0.0	0.0	0.0	0.0	12600	0.016

Downwind

Initial Actions Levels - PID 5 ppm, DustTrak 0.100 mg/m3

PID 10.6 - 592-602803							PID 11.7 - 592-919980							DustTrak - 8530141713	
Date/Time	Min (ppm)	Avg (ppm)	Max (ppm)	Real (ppm)	TWA (ppm)	STEL (ppm)	Date/Time	Min (ppm)	Avg (ppm)	Max (ppm)	Real (ppm)	TWA (ppm)	STEL (ppm)	Run Time (sec)	Mass [mg/m3]
2/26/2024 07:02:55	0.0	0.0	0.7	0.0	0.0	0.0	2/26/2024 07:13:58	0.0	0.0	0.0	0.0	0.0	0.0	900	0.009
2/26/2024 07:17:55	0.0	0.0	0.0	0.0	0.0	0.0	2/26/2024 07:28:58	0.0	0.0	0.0	0.0	0.0	0.0	1800	0.008
2/26/2024 07:32:55	0.0	0.0	0.0	0.0	0.0	0.0	2/26/2024 07:43:58	0.0	0.0	0.0	0.0	0.0	0.0	2700	0.010
2/26/2024 07:47:55	0.0	0.0	0.0	0.0	0.0	0.0	2/26/2024 07:58:58	0.0	0.0	0.0	0.0	0.0	0.0	3600	0.009
2/26/2024 08:02:55	0.0	0.0	0.0	0.0	0.0	0.0	2/26/2024 08:13:58	0.0	0.0	0.0	0.0	0.0	0.0	4500	0.013
2/26/2024 08:17:55	0.0	0.0	0.0	0.0	0.0	0.0	2/26/2024 08:28:58	0.0	0.0	0.0	0.0	0.0	0.0	5400	0.007
2/26/2024 08:32:55	0.0	0.0	0.0	0.0	0.0	0.0	2/26/2024 08:43:58	0.0	0.0	0.0	0.0	0.0	0.0	6300	0.008
2/26/2024 08:47:55	0.0	0.0	0.0	0.0	0.0	0.0	2/26/2024 08:58:58	0.0	0.0	0.0	0.0	0.0	0.0	7200	0.011
2/26/2024 09:02:55	0.0	0.0	0.0	0.0	0.0	0.0	2/26/2024 09:13:58	0.0	0.0	0.0	0.0	0.0	0.0	8100	0.006
2/26/2024 09:17:55	0.0	0.0	0.0	0.0	0.0	0.0	2/26/2024 09:28:58	0.0	0.0	0.0	0.0	0.0	0.0	9000	0.008
2/26/2024 09:32:55	0.0	0.0	0.0	0.0	0.0	0.0	2/26/2024 09:43:58	0.0	0.0	0.0	0.0	0.0	0.0	9900	0.005
2/26/2024 09:47:55	0.0	0.0	0.0	0.0	0.0	0.0	2/26/2024 09:58:58	0.0	0.0	0.0	0.0	0.0	0.0	10800	0.004
2/26/2024 10:02:55	0.0	0.0	0.0	0.0	0.0	0.0	2/26/2024 10:13:58	0.0	0.0	0.8	0.0	0.0	0.0	11700	0.004
2/26/2024 10:17:55	0.0	0.0	0.0	0.0	0.0	0.0	2/26/2024 10:28:58	0.0	0.0	0.0	0.0	0.0	0.0	12600	0.005
2/26/2024 10:32:55	0.0	0.0	0.0	0.0	0.0	0.0	2/26/2024 10:43:58	0.0	0.0	0.0	0.0	0.0	0.0	13500	0.004

Adjacent to Building

Initial Actions Levels - PID 1 ppm, DustTrak 0.100 mg/m3

PID 10.6 - 592-921102							PID 11.7 - 592-915618							DustTrak - 85301572401	
Date/Time	Min (ppm)	Avg (ppm)	Max (ppm)	Real (ppm)	TWA (ppm)	STEL (ppm)	Date/Time	Min (ppm)	Avg (ppm)	Max (ppm)	Real (ppm)	TWA (ppm)	STEL (ppm)	Run Time (sec)	Mass [mg/m3]
2/26/2024 07:05:23	0.0	0.0	0.0	0.0	0.0	0.0	2/26/2024 07:01:48	0.0	0.0	0.0	0.0	0.0	0.0	900	0.015
2/26/2024 07:20:23	0.0	0.0	0.0	0.0	0.0	0.0	2/26/2024 07:16:48	0.0	0.0	0.0	0.0	0.0	0.0	1800	0.006
2/26/2024 07:35:23	0.0	0.0	0.0	0.0	0.0	0.0	2/26/2024 07:31:48	0.0	0.0	0.0	0.0	0.0	0.0	2700	0.007
2/26/2024 07:50:23	0.0	0.0	0.0	0.0	0.0	0.0	2/26/2024 07:46:48	0.0	0.0	0.0	0.0	0.0	0.0	3600	0.009
2/26/2024 08:05:23	0.0	0.0	0.0	0.0	0.0	0.0	2/26/2024 08:01:48	0.0	0.0	0.1	0.0	0.0	0.0	4500	0.010
2/26/2024 08:20:23	0.0	0.0	0.0	0.0	0.0	0.0	2/26/2024 08:16:48	0.0	0.0	0.0	0.0	0.0	0.0	5400	0.008
2/26/2024 08:35:23	0.0	0.0	0.0	0.0	0.0	0.0	2/26/2024 08:31:48	0.0	0.0	0.0	0.0	0.0	0.0	6300	0.009
2/26/2024 08:50:23	0.0	0.0	0.0	0.0	0.0	0.0	2/26/2024 08:46:48	0.0	0.0	0.0	0.0	0.0	0.0	7200	0.014
2/26/2024 09:05:23	0.0	0.0	0.0	0.0	0.0	0.0	2/26/2024 09:01:48	0.0	0.0	0.0	0.0	0.0	0.0	8100	0.007
2/26/2024 09:20:23	0.0	0.0	0.0	0.0	0.0	0.0	2/26/2024 09:16:48	0.0	0.0	0.0	0.0	0.0	0.0	9000	0.008
2/26/2024 09:35:23	0.0	0.0	0.0	0.0	0.0	0.0	2/26/2024 09:31:48	0.0	0.0	0.0	0.0	0.0	0.0	9900	0.009
2/26/2024 09:50:23	0.0	0.0	0.0	0.0	0.0	0.0	2/26/2024 09:46:48	0.0	0.0	0.4	0.0	0.0	0.0	10800	0.009
2/26/2024 10:05:23	0.0	0.0	0.0	0.0	0.0	0.0	2/26/2024 10:01:48	0.0	0.0	0.0	0.0	0.0	0.0	11700	0.010
2/26/2024 10:20:23	0.0	0.0	0.0	0.0	0.0	0.0	2/26/2024 10:16:48	0.0	0.0	0.0	0.0	0.0	0.0	12600	0.011

CAMP Monitoring Data
Steel Equities - DW-05 Remediation
Site 130100 - AK Allen Site, 255 E2nd Street, Mineola, NY

ERM

Upwind															
Initial Actions Levels - PID 5 ppm, DustTrak 0.100 mg/m3															
PID 10.6 - 592-919954							PID 11.7 - 592-901227							DustTrak - 8530173226	
Date/Time	Min (ppm)	Avg (ppm)	Max (ppm)	Real (ppm)	TWA (ppm)	STEL (ppm)	Date/Time	Min (ppm)	Avg (ppm)	Max (ppm)	Real (ppm)	TWA (ppm)	STEL (ppm)	Run Time (sec)	Mass [mg/m3]
2/27/2024 07:19:56	0.0	0.0	0.4	0.0	0.0	0.0	2/27/2024 07:09:26	0.0	0.0	0.0	0.0	0.0	0.0	900	0.032
2/27/2024 07:34:56	0.0	0.0	0.3	0.0	0.0	0.0	2/27/2024 07:24:26	0.0	0.0	0.0	0.0	0.0	0.0	1800	0.028
2/27/2024 07:49:56	0.0	0.0	0.0	0.0	0.0	0.0	2/27/2024 07:39:26	0.0	0.0	0.0	0.0	0.0	0.0	2700	0.027
2/27/2024 08:04:56	0.0	0.0	0.0	0.0	0.0	0.0	2/27/2024 07:54:26	0.0	0.0	0.0	0.0	0.0	0.0	3600	0.035
2/27/2024 08:19:56	0.0	0.0	0.0	0.0	0.0	0.0	2/27/2024 08:09:26	0.0	0.0	0.0	0.0	0.0	0.0	4500	0.033
2/27/2024 08:34:56	0.0	0.0	0.0	0.0	0.0	0.0	2/27/2024 08:24:26	0.0	0.0	0.0	0.0	0.0	0.0	5400	0.034
2/27/2024 08:49:56	0.0	0.0	0.1	0.0	0.0	0.0	2/27/2024 08:39:26	0.0	0.0	0.0	0.0	0.0	0.0	6300	0.035
2/27/2024 09:04:56	0.0	0.0	0.0	0.0	0.0	0.0	2/27/2024 08:54:26	0.0	0.0	0.0	0.0	0.0	0.0	7200	0.035
2/27/2024 09:19:56	0.0	0.0	0.0	0.0	0.0	0.0	2/27/2024 09:09:26	0.0	0.0	0.0	0.0	0.0	0.0	8100	0.037
2/27/2024 09:34:56	0.0	0.0	0.0	0.0	0.0	0.0	2/27/2024 09:24:26	0.0	0.0	0.0	0.0	0.0	0.0	9000	0.037
2/27/2024 09:49:56	0.0	0.0	0.0	0.0	0.0	0.0	2/27/2024 09:39:26	0.0	0.0	0.0	0.0	0.0	0.0	9900	0.038
2/27/2024 10:04:56	0.0	0.0	0.0	0.0	0.0	0.0	2/27/2024 09:54:26	0.0	0.0	0.0	0.0	0.0	0.0	10800	0.036
2/27/2024 10:19:56	0.0	0.0	0.1	0.0	0.0	0.0	2/27/2024 10:09:26	0.0	0.0	0.0	0.0	0.0	0.0	11700	0.034
2/27/2024 10:34:56	0.0	0.0	0.0	0.0	0.0	0.0	2/27/2024 10:24:26	0.0	0.0	0.0	0.0	0.0	0.0	12600	0.034
2/27/2024 10:49:56	0.0	0.0	0.0	0.0	0.0	0.0	2/27/2024 10:39:26	0.0	0.0	0.0	0.0	0.0	0.0	13500	0.034
2/27/2024 11:04:56	0.0	0.0	0.0	0.0	0.0	0.0	2/27/2024 10:54:26	0.0	0.0	0.0	0.0	0.0	0.0	14400	0.034
2/27/2024 11:19:56	0.0	0.0	0.0	0.0	0.0	0.0	2/27/2024 11:09:26	0.0	0.0	0.0	0.0	0.0	0.0	15300	0.033
2/27/2024 11:34:56	0.0	0.0	0.0	0.0	0.0	0.0	2/27/2024 11:24:26	0.0	0.0	0.0	0.0	0.0	0.0	16200	0.033
2/27/2024 11:49:56	0.0	0.0	0.0	0.0	0.0	0.0	2/27/2024 11:39:26	0.0	0.0	0.0	0.0	0.0	0.0	17100	0.033
2/27/2024 12:04:56	0.0	0.0	0.0	0.0	0.0	0.0	2/27/2024 11:54:26	0.0	0.0	0.0	0.0	0.0	0.0	18000	0.034
2/27/2024 12:19:56	0.0	0.0	0.0	0.0	0.0	0.0	2/27/2024 12:09:26	0.0	0.0	0.0	0.0	0.0	0.0	18900	0.035
2/27/2024 12:34:56	0.0	0.0	0.0	0.0	0.0	0.0	2/27/2024 12:24:26	0.0	0.0	0.0	0.0	0.0	0.0	19800	0.035
2/27/2024 12:49:56	0.0	0.0	0.0	0.0	0.0	0.0	2/27/2024 12:39:26	0.0	0.0	0.0	0.0	0.0	0.0	20700	0.034
2/27/2024 13:04:56	0.0	0.0	0.0	0.0	0.0	0.0	2/27/2024 12:54:26	0.0	0.0	0.0	0.0	0.0	0.0	21600	0.033
2/27/2024 13:19:56	0.0	0.0	0.0	0.0	0.0	0.0	2/27/2024 13:09:26	0.0	0.0	0.0	0.0	0.0	0.0	22500	0.032
2/27/2024 13:34:56	0.0	0.0	0.0	0.0	0.0	0.0	2/27/2024 13:24:26	0.0	0.0	0.0	0.0	0.0	0.0	23400	0.031

Downwind															
Initial Actions Levels - PID 5 ppm, DustTrak 0.100 mg/m3															
PID 10.6 - 592-602803							PID 11.7 - 592-919980							DustTrak - 8530141713	
Date/Time	Min (ppm)	Avg (ppm)	Max (ppm)	Real (ppm)	TWA (ppm)	STEL (ppm)	Date/Time	Min (ppm)	Avg (ppm)	Max (ppm)	Real (ppm)	TWA (ppm)	STEL (ppm)	Run Time (sec)	Mass [mg/m3]
2/27/2024 07:30:01	0.0	0.0	0.4	0.0	0.0	0.0	2/27/2024 07:38:04	0.0	0.0	0.0	0.0	0.0	0.0	900	0.026
2/27/2024 07:45:01	0.0	0.0	0.0	0.0	0.0	0.0	2/27/2024 07:53:04	0.0	0.0	0.0	0.0	0.0	0.0	1800	0.023
2/27/2024 08:00:01	0.0	0.0	0.0	0.0	0.0	0.0	2/27/2024 08:08:04	0.0	0.0	0.0	0.0	0.0	0.0	2700	0.024
2/27/2024 08:15:01	0.0	0.0	0.0	0.0	0.0	0.0	2/27/2024 08:23:04	0.0	0.0	0.0	0.0	0.0	0.0	3600	0.024
2/27/2024 08:30:01	0.0	0.0	0.0	0.0	0.0	0.0	2/27/2024 08:38:04	0.0	0.0	0.0	0.0	0.0	0.0	4500	0.023
2/27/2024 08:45:01	0.0	0.0	0.0	0.0	0.0	0.0	2/27/2024 08:53:04	0.0	0.0	0.0	0.0	0.0	0.0	5400	0.023
2/27/2024 09:00:01	0.0	0.0	0.0	0.0	0.0	0.0	2/27/2024 09:08:04	0.0	0.0	0.0	0.0	0.0	0.0	6300	0.021
2/27/2024 09:15:01	0.0	0.0	0.0	0.0	0.0	0.0	2/27/2024 09:23:04	0.0	0.0	0.0	0.0	0.0	0.0	7200	0.021
2/27/2024 09:30:01	0.0	0.0	0.0	0.0	0.0	0.0	2/27/2024 09:38:04	0.0	0.0	0.0	0.0	0.0	0.0	8100	0.020
2/27/2024 09:45:01	0.0	0.0	0.0	0.0	0.0	0.0	2/27/2024 09:53:04	0.0	0.0	0.0	0.0	0.0	0.0	9000	0.019
2/27/2024 10:00:01	0.0	0.0	0.0	0.0	0.0	0.0	2/27/2024 10:08:04	0.0	0.0	0.0	0.0	0.0	0.0	9900	0.018
2/27/2024 10:15:01	0.0	0.0	0.0	0.0	0.0	0.0	2/27/2024 10:23:04	0.0	0.0	0.0	0.0	0.0	0.0	10800	0.016
2/27/2024 10:30:01	0.0	0.0	0.0	0.0	0.0	0.0	2/27/2024 10:38:04	0.0	0.0	0.0	0.0	0.0	0.0	11700	0.015
2/27/2024 10:45:01	0.0	0.0	0.0	0.0	0.0	0.0	2/27/2024 10:53:04	0.0	0.0	0.0	0.0	0.0	0.0	12600	0.014
2/27/2024 11:00:01	0.0	0.0	0.0	0.0	0.0	0.0	2/27/2024 11:08:04	0.0	0.0	0.0	0.0	0.0	0.0	13500	0.012
2/27/2024 11:15:01	0.0	0.0	0.0	0.0	0.0	0.0	2/27/2024 11:23:04	0.0	0.0	0.0	0.0	0.0	0.0	14400	0.015
2/27/2024 11:30:01	0.0	0.0	0.0	0.0	0.0	0.0	2/27/2024 11:38:04	0.0	0.0	0.0	0.0	0.0	0.0	15300	0.011
2/27/2024 11:45:01	0.0	0.0	0.0	0.0	0.0	0.0	2/27/2024 11:53:04	0.0	0.0	0.0	0.0	0.0	0.0	16200	0.020
2/27/2024 12:00:01	0.0	0.0	0.0	0.0	0.0	0.0	2/27/2024 12:08:04	0.0	0.0	0.0	0.0	0.0	0.0	17100	0.028
2/27/2024 12:15:01	0.0	0.0	0.0	0.0	0.0	0.0	2/27/2024 12:23:04	0.0	0.0	0.0	0.0	0.0	0.0	18000	0.024
2/27/2024 12:30:01	0.0	0.0	0.0	0.0	0.0	0.0	2/27/2024 12:38:04	0.0	0.0	0.0	0.0	0.0	0.0	18900	0.025
2/27/2024 12:45:01	0.0	0.0	0.0	0.0	0.0	0.0	2/27/2024 12:53:04	0.0	0.0	0.0	0.0	0.0	0.0	19800	0.030
2/27/2024 13:00:01	0.0	0.0	0.0	0.0	0.0	0.0	2/27/2024 13:08:04	0.0	0.0	0.0	0.0	0.0	0.0	20700	0.023

2/27/2024 13:15:01	0.0	0.0	0.0	0.0	0.0	0.0	2/27/2024 13:23:04	0.0	0.0	0.0	0.0	0.0	0.0	21600	0.022
2/27/2024 13:30:01	0.0	0.0	0.0	0.0	0.0	0.0	2/27/2024 13:38:04	0.0	0.0	0.0	0.0	0.0	0.0	22500	0.012
Adjacent to Building															
Initial Actions Levels - PID 1 ppm, DustTrak 0.100 mg/m3															
PID 10.6 - 592-921102							**PID 11.7 - 592-915618**							**DustTrak - 85301572401**	
Date/Time	Min (ppm)	Avg (ppm)	Max (ppm)	Real (ppm)	TWA (ppm)	STEL (ppm)	Date/Time	Min (ppm)	Avg (ppm)	Max (ppm)	Real (ppm)	TWA (ppm)	STEL (ppm)	Run Time (sec)	Mass [mg/m3]
2/27/2024 07:21:59	0.0	0.0	0.0	0.0	0.0	0.0	2/27/2024 07:32:46	0.0	0.0	0.0	0.0	0.0	0.0	900	0.037
2/27/2024 07:36:59	0.0	0.0	0.0	0.0	0.0	0.0	2/27/2024 07:47:46	0.0	0.0	0.0	0.0	0.0	0.0	1800	0.035
2/27/2024 07:51:59	0.0	0.0	0.0	0.0	0.0	0.0	2/27/2024 08:02:46	0.0	0.0	0.0	0.0	0.0	0.0	2700	0.035
2/27/2024 08:06:59	0.0	0.0	0.0	0.0	0.0	0.0	2/27/2024 08:17:46	0.0	0.0	0.0	0.0	0.0	0.0	3600	0.035
2/27/2024 08:21:59	0.0	0.0	0.0	0.0	0.0	0.0	2/27/2024 08:32:46	0.0	0.0	0.0	0.0	0.0	0.0	4500	0.038
2/27/2024 08:36:59	0.0	0.0	0.0	0.0	0.0	0.0	2/27/2024 08:47:46	0.0	0.0	0.2	0.0	0.0	0.0	5400	0.035
2/27/2024 08:51:59	0.0	0.0	0.0	0.0	0.0	0.0	2/27/2024 09:02:46	0.0	0.0	0.0	0.0	0.0	0.0	6300	0.036
2/27/2024 09:06:59	0.0	0.0	0.0	0.0	0.0	0.0	2/27/2024 09:17:46	0.0	0.0	0.0	0.0	0.0	0.0	7200	0.035
2/27/2024 09:21:59	0.0	0.0	0.0	0.0	0.0	0.0	2/27/2024 09:32:46	0.0	0.0	0.0	0.0	0.0	0.0	8100	0.036
2/27/2024 09:36:59	0.0	0.0	0.0	0.0	0.0	0.0	2/27/2024 09:47:46	0.0	0.0	0.0	0.0	0.0	0.0	9000	0.039
2/27/2024 09:51:59	0.0	0.0	0.0	0.0	0.0	0.0	2/27/2024 10:02:46	0.0	0.0	0.0	0.0	0.0	0.0	9900	0.037
2/27/2024 10:06:59	0.0	0.0	0.0	0.0	0.0	0.0	2/27/2024 10:17:46	0.0	0.0	0.0	0.0	0.0	0.0	10800	0.036
2/27/2024 10:21:59	0.0	0.0	0.0	0.0	0.0	0.0	2/27/2024 10:32:46	0.0	0.0	0.0	0.0	0.0	0.0	11700	0.035
2/27/2024 10:36:59	0.0	0.0	0.0	0.0	0.0	0.0	2/27/2024 10:47:46	0.0	0.0	0.0	0.0	0.0	0.0	12600	0.034
2/27/2024 10:51:59	0.0	0.0	0.0	0.0	0.0	0.0	2/27/2024 11:02:46	0.0	0.0	0.0	0.0	0.0	0.0	13500	0.034
2/27/2024 11:06:59	0.0	0.0	0.0	0.0	0.0	0.0	2/27/2024 11:17:46	0.0	0.0	0.0	0.0	0.0	0.0	14400	0.032
2/27/2024 11:21:59	0.0	0.0	0.0	0.0	0.0	0.0	2/27/2024 11:32:46	0.0	0.0	0.0	0.0	0.0	0.0	15300	0.034
2/27/2024 11:36:59	0.0	0.0	0.0	0.0	0.0	0.0	2/27/2024 11:47:46	0.0	0.0	0.0	0.0	0.0	0.0	16200	0.039
2/27/2024 11:51:59	0.0	0.0	0.0	0.0	0.0	0.0	2/27/2024 12:02:46	0.0	0.0	0.0	0.0	0.0	0.0	17100	0.037
2/27/2024 12:06:59	0.0	0.0	0.0	0.0	0.0	0.0	2/27/2024 12:17:46	0.0	0.0	0.0	0.0	0.0	0.0	18000	0.032
2/27/2024 12:21:59	0.0	0.0	0.0	0.0	0.0	0.0	2/27/2024 12:32:46	0.0	0.0	0.0	0.0	0.0	0.0	18900	0.037
2/27/2024 12:36:59	0.0	0.0	0.0	0.0	0.0	0.0	2/27/2024 12:47:46	0.0	0.0	0.0	0.0	0.0	0.0	19800	0.031
2/27/2024 12:51:59	0.0	0.0	0.0	0.0	0.0	0.0	2/27/2024 13:02:46	0.0	0.0	0.0	0.0	0.0	0.0	20700	0.032
2/27/2024 13:06:59	0.0	0.0	0.0	0.0	0.0	0.0	2/27/2024 13:17:46	0.0	0.0	0.0	0.0	0.0	0.0	21600	0.035
2/27/2024 13:21:59	0.0	0.0	0.0	0.0	0.0	0.0	2/27/2024 13:32:46	0.0	0.0	0.0	0.0	0.0	0.0	22500	0.036
2/27/2024 13:36:59	0.0	0.0	0.0	0.0	0.0	0.0	2/27/2024 13:47:46	0.0	0.0	0.0	0.0	0.0	0.0	23400	0.031

CAMP Monitoring Data
Steel Equities - DW-05 Remediation
Site 130100 - AK Allen Site, 255 E2nd Street, Mineola, NY

ERM

Upwind															
Initial Actions Levels - PID 5 ppm, DustTrak 0.100 mg/m3															
PID 10.6 - 592-919954							PID 11.7 - 592-919123							DustTrak - 8530173226	
Date/Time	Min (ppm)	Avg (ppm)	Max (ppm)	Real (ppm)	TWA (ppm)	STEL (ppm)	Date/Time	Min (ppm)	Avg (ppm)	Max (ppm)	Real (ppm)	TWA (ppm)	STEL (ppm)	Run Time (sec)	Mass [mg/m3]
2/29/2024 07:21:39	0.0	0.0	0.0	0.0	0.0	0.0	2/29/2024 07:14:42	0.0	0.0	0.0	0.0	0.0	0.0	900	0.002
2/29/2024 07:36:39	0.0	0.0	0.0	0.0	0.0	0.0	2/29/2024 07:29:42	0.0	0.0	0.0	0.0	0.0	0.0	1800	0.003
2/29/2024 07:51:39	0.0	0.0	0.0	0.0	0.0	0.0	2/29/2024 07:44:42	0.0	0.0	0.0	0.0	0.0	0.0	2700	0.004
2/29/2024 08:06:39	0.0	0.0	0.0	0.0	0.0	0.0	2/29/2024 07:59:42	0.0	0.0	0.0	0.0	0.0	0.0	3600	0.005
2/29/2024 08:21:39	0.0	0.0	0.0	0.0	0.0	0.0	2/29/2024 08:14:42	0.0	0.0	0.0	0.0	0.0	0.0	4500	0.006
2/29/2024 08:36:39	0.0	0.0	0.0	0.0	0.0	0.0	2/29/2024 08:29:42	0.0	0.0	0.0	0.0	0.0	0.0	5400	0.007
2/29/2024 08:51:39	0.0	0.0	0.0	0.0	0.0	0.0	2/29/2024 08:44:42	0.0	0.0	0.0	0.0	0.0	0.0	6300	0.008
2/29/2024 09:06:39	0.0	0.0	0.0	0.0	0.0	0.0	2/29/2024 08:59:42	0.0	0.0	0.0	0.0	0.0	0.0	7200	0.008
2/29/2024 09:21:39	0.0	0.0	0.0	0.0	0.0	0.0	2/29/2024 09:14:42	0.0	0.0	0.0	0.0	0.0	0.0	8100	0.008
2/29/2024 09:36:39	0.0	0.0	0.0	0.0	0.0	0.0	2/29/2024 09:29:42	0.0	0.0	0.0	0.0	0.0	0.0	9000	0.009
2/29/2024 09:51:39	0.0	0.0	0.0	0.0	0.0	0.0	2/29/2024 09:44:42	0.0	0.0	0.0	0.0	0.0	0.0	9900	0.009
2/29/2024 10:06:39	0.0	0.0	0.0	0.0	0.0	0.0	2/29/2024 09:59:42	0.0	0.0	0.0	0.0	0.0	0.0	10800	0.010
2/29/2024 10:21:39	0.0	0.0	0.0	0.0	0.0	0.0	2/29/2024 10:14:42	0.0	0.0	0.0	0.0	0.0	0.0	11700	0.010
2/29/2024 10:36:39	0.0	0.0	0.0	0.0	0.0	0.0	2/29/2024 10:29:42	0.0	0.0	0.0	0.0	0.0	0.0	12600	0.010
2/29/2024 10:51:39	0.0	0.0	0.0	0.0	0.0	0.0	2/29/2024 10:44:42	0.0	0.0	0.0	0.0	0.0	0.0	13500	0.010
2/29/2024 11:06:39	0.0	0.0	0.0	0.0	0.0	0.0	2/29/2024 10:59:42	0.0	0.0	0.0	0.0	0.0	0.0	14400	0.012
2/29/2024 11:21:39	0.0	0.0	0.0	0.0	0.0	0.0	2/29/2024 11:14:42	0.0	0.0	0.0	0.0	0.0	0.0	15300	0.011
2/29/2024 11:36:39	0.0	0.0	0.0	0.0	0.0	0.0	2/29/2024 11:29:42	0.0	0.0	0.0	0.0	0.0	0.0	16200	0.010
2/29/2024 11:51:39	0.0	0.0	0.0	0.0	0.0	0.0	2/29/2024 11:44:42	0.0	0.0	0.0	0.0	0.0	0.0	17100	0.011
2/29/2024 12:06:39	0.0	0.0	0.0	0.0	0.0	0.0	2/29/2024 11:59:42	0.0	0.0	0.0	0.0	0.0	0.0	18000	0.011
2/29/2024 12:21:39	0.0	0.0	0.0	0.0	0.0	0.0	2/29/2024 12:14:42	0.0	0.0	0.0	0.0	0.0	0.0	18900	0.011
2/29/2024 12:36:39	0.0	0.0	0.0	0.0	0.0	0.0	2/29/2024 12:29:42	0.0	0.0	0.0	0.0	0.0	0.0	19800	0.011
2/29/2024 12:51:39	0.0	0.0	0.0	0.0	0.0	0.0	2/29/2024 12:44:42	0.0	0.0	0.0	0.0	0.0	0.0	20700	0.011
2/29/2024 13:06:39	0.0	0.0	0.0	0.0	0.0	0.0	2/29/2024 12:59:42	0.0	0.0	0.0	0.0	0.0	0.0	21600	0.011
2/29/2024 13:21:39	0.0	0.0	0.0	0.0	0.0	0.0	2/29/2024 13:14:42	0.0	0.0	0.0	0.0	0.0	0.0	22500	0.011
2/29/2024 13:36:39	0.0	0.0	0.0	0.0	0.0	0.0	2/29/2024 13:29:42	0.0	0.0	0.0	0.0	0.0	0.0	23400	0.011

Downwind															
Initial Actions Levels - PID 5 ppm, DustTrak 0.100 mg/m3															
PID 10.6 - 592-602803							PID 11.7 - 592-919980							DustTrak - 8530141713	
Date/Time	Min (ppm)	Avg (ppm)	Max (ppm)	Real (ppm)	TWA (ppm)	STEL (ppm)	Date/Time	Min (ppm)	Avg (ppm)	Max (ppm)	Real (ppm)	TWA (ppm)	STEL (ppm)	Run Time (sec)	Mass [mg/m3]
2/29/2024 07:10:11	0.0	0.0	0.0	0.0	0.0	0.0	2/29/2024 07:12:16	0.0	0.0	0.0	0.0	0.0	0.0	900	0.015
2/29/2024 07:25:11	0.0	0.0	0.0	0.0	0.0	0.0	2/29/2024 07:27:16	0.0	0.0	0.0	0.0	0.0	0.0	1800	0.016
2/29/2024 07:40:11	0.0	0.0	0.0	0.0	0.0	0.0	2/29/2024 07:42:16	0.0	0.0	0.0	0.0	0.0	0.0	2700	0.013
2/29/2024 07:55:11	0.0	0.0	0.0	0.0	0.0	0.0	2/29/2024 07:57:16	0.0	0.0	0.0	0.0	0.0	0.0	3600	0.007
2/29/2024 08:10:11	0.0	0.0	0.0	0.0	0.0	0.0	2/29/2024 08:12:16	0.0	0.0	0.0	0.0	0.0	0.0	4500	0.015
2/29/2024 08:25:11	0.0	0.0	0.0	0.0	0.0	0.0	2/29/2024 08:27:16	0.0	0.0	0.0	0.0	0.0	0.0	5400	0.008
2/29/2024 08:40:11	0.0	0.0	0.0	0.0	0.0	0.0	2/29/2024 08:42:16	0.0	0.0	0.0	0.0	0.0	0.0	6300	0.013
2/29/2024 08:55:11	0.0	0.0	0.0	0.0	0.0	0.0	2/29/2024 08:57:16	0.0	0.0	0.0	0.0	0.0	0.0	7200	0.015
2/29/2024 09:10:11	0.0	0.0	0.0	0.0	0.0	0.0	2/29/2024 09:12:16	0.0	0.0	0.0	0.0	0.0	0.0	8100	0.007
2/29/2024 09:25:11	0.0	0.0	0.0	0.0	0.0	0.0	2/29/2024 09:27:16	0.0	0.0	0.0	0.0	0.0	0.0	9000	0.006
2/29/2024 09:40:11	0.0	0.0	0.0	0.0	0.0	0.0	2/29/2024 09:42:16	0.0	0.0	0.0	0.0	0.0	0.0	9900	0.016
2/29/2024 09:55:11	0.0	0.0	0.0	0.0	0.0	0.0	2/29/2024 09:57:16	0.0	0.0	0.0	0.0	0.0	0.0	10800	0.008
2/29/2024 10:10:11	0.0	0.0	0.0	0.0	0.0	0.0	2/29/2024 10:12:16	0.0	0.0	0.0	0.0	0.0	0.0	11700	0.015
2/29/2024 10:25:11	0.0	0.0	0.0	0.0	0.0	0.0	2/29/2024 10:27:16	0.0	0.0	0.0	0.0	0.0	0.0	12600	0.010
2/29/2024 10:40:11	0.0	0.0	0.0	0.0	0.0	0.0	2/29/2024 10:42:16	0.0	0.0	0.0	0.0	0.0	0.0	13500	0.007
2/29/2024 10:55:11	0.0	0.0	0.0	0.0	0.0	0.0	2/29/2024 10:57:16	0.0	0.0	0.0	0.0	0.0	0.0	14400	0.016
2/29/2024 11:10:11	0.0	0.0	0.0	0.0	0.0	0.0	2/29/2024 11:12:16	0.0	0.0	0.0	0.0	0.0	0.0	15300	0.009
2/29/2024 11:25:11	0.0	0.0	0.0	0.0	0.0	0.0	2/29/2024 11:27:16	0.0	0.0	0.0	0.0	0.0	0.0	16200	0.010
2/29/2024 11:40:11	0.0	0.0	0.0	0.0	0.0	0.0	2/29/2024 11:42:16	0.0	0.0	0.0	0.0	0.0	0.0	17100	0.011
2/29/2024 11:55:11	0.0	0.0	0.0	0.0	0.0	0.0	2/29/2024 11:57:16	0.0	0.0	0.0	0.0	0.0	0.0	18000	0.008
2/29/2024 12:10:11	0.0	0.0	0.0	0.0	0.0	0.0	2/29/2024 12:12:16	0.0	0.0	0.0	0.0	0.0	0.0	18900	0.007
2/29/2024 12:25:11	0.0	0.0	0.0	0.0	0.0	0.0	2/29/2024 12:27:16	0.0	0.0	0.0	0.0	0.0	0.0	19800	0.009
2/29/2024 12:40:11	0.0	0.0	0.0	0.0	0.0	0.0	2/29/2024 12:42:16	0.0	0.0	0.0	0.0	0.0	0.0	20700	0.007

2/29/2024 12:55:11	0.0	0.0	0.0	0.0	0.0	0.0	2/29/2024 12:57:16	0.0	0.0	0.0	0.0	0.0	0.0	21600	0.010
2/29/2024 13:10:11	0.0	0.0	0.0	0.0	0.0	0.0	2/29/2024 13:12:16	0.0	0.0	0.0	0.0	0.0	0.0	22500	0.013
2/29/2024 13:25:11	0.0	0.0	0.0	0.0	0.0	0.0	2/29/2024 13:27:16	0.0	0.0	0.0	0.0	0.0	0.0	23400	0.010
2/29/2024 13:40:11	0.0	0.0	0.0	0.0	0.0	0.0	2/29/2024 13:42:16	0.0	0.0	0.0	0.0	0.0	0.0	24300	0.007
Adjacent to Building															
Initial Actions Levels - PID 1 ppm, DustTrak 0.100 mg/m3															
PID 10.6 - 592-921102							**PID 11.7 - 592-915618**							**DustTrak - 85301572401**	
Date/Time	Min (ppm)	Avg (ppm)	Max (ppm)	Real (ppm)	TWA (ppm)	STEL (ppm)	Date/Time	Min (ppm)	Avg (ppm)	Max (ppm)	Real (ppm)	TWA (ppm)	STEL (ppm)	Run Time (sec)	Mass [mg/m3]
2/29/2024 07:30:45	0.0	0.0	0.0	0.0	0.0	0.0	2/29/2024 07:32:01	0.0	0.0	0.1	0.0	0.0	0.0	900	0.003
2/29/2024 07:45:45	0.0	0.0	0.0	0.0	0.0	0.0	2/29/2024 07:47:01	0.0	0.0	0.0	0.0	0.0	0.0	1800	0.018
2/29/2024 08:00:45	0.0	0.0	0.0	0.0	0.0	0.0	2/29/2024 08:02:01	0.0	0.0	0.0	0.0	0.0	0.0	2700	0.007
2/29/2024 08:15:45	0.0	0.0	0.0	0.0	0.0	0.0	2/29/2024 08:17:01	0.0	0.0	0.0	0.0	0.0	0.0	3600	0.006
2/29/2024 08:30:45	0.0	0.0	0.0	0.0	0.0	0.0	2/29/2024 08:32:01	0.0	0.0	0.0	0.0	0.0	0.0	4500	0.006
2/29/2024 08:45:45	0.0	0.0	0.0	0.0	0.0	0.0	2/29/2024 08:47:01	0.0	0.0	0.0	0.0	0.0	0.0	5400	0.007
2/29/2024 09:00:45	0.0	0.0	0.0	0.0	0.0	0.0	2/29/2024 09:02:01	0.0	0.0	0.0	0.0	0.0	0.0	6300	0.007
2/29/2024 09:15:45	0.0	0.0	0.0	0.0	0.0	0.0	2/29/2024 09:17:01	0.0	0.0	0.0	0.0	0.0	0.0	7200	0.014
2/29/2024 09:30:45	0.0	0.0	0.0	0.0	0.0	0.0	2/29/2024 09:32:01	0.0	0.0	0.0	0.0	0.0	0.0	8100	0.015
2/29/2024 09:45:45	0.0	0.0	0.0	0.0	0.0	0.0	2/29/2024 09:47:01	0.0	0.0	0.0	0.0	0.0	0.0	9000	0.008
2/29/2024 10:00:45	0.0	0.0	0.0	0.0	0.0	0.0	2/29/2024 10:02:01	0.0	0.0	0.0	0.0	0.0	0.0	9900	0.008
2/29/2024 10:15:45	0.0	0.0	0.0	0.0	0.0	0.0	2/29/2024 10:17:01	0.0	0.0	0.0	0.0	0.0	0.0	10800	0.009
2/29/2024 10:30:45	0.0	0.0	0.0	0.0	0.0	0.0	2/29/2024 10:32:01	0.0	0.0	0.1	0.0	0.0	0.0	11700	0.010
2/29/2024 10:45:45	0.0	0.0	0.0	0.0	0.0	0.0	2/29/2024 10:47:01	0.0	0.0	0.6	0.0	0.0	0.0	12600	0.032
2/29/2024 11:00:45	0.0	0.0	0.0	0.0	0.0	0.0	2/29/2024 11:02:01	0.0	0.0	0.0	0.0	0.0	0.0	13500	0.015
2/29/2024 11:15:45	0.0	0.0	0.0	0.0	0.0	0.0	2/29/2024 11:17:01	0.0	0.0	0.0	0.0	0.0	0.0	14400	0.016
2/29/2024 11:30:45	0.0	0.0	0.0	0.0	0.0	0.0	2/29/2024 11:32:01	0.0	0.0	0.0	0.0	0.0	0.0	15300	0.020
2/29/2024 11:45:45	0.0	0.0	0.0	0.0	0.0	0.0	2/29/2024 11:47:01	0.0	0.0	0.0	0.0	0.0	0.0	16200	0.014
2/29/2024 12:00:45	0.0	0.0	0.0	0.0	0.0	0.0	2/29/2024 12:02:01	0.0	0.0	0.0	0.0	0.0	0.0	17100	0.011
2/29/2024 12:15:45	0.0	0.0	0.0	0.0	0.0	0.0	2/29/2024 12:17:01	0.0	0.0	0.0	0.0	0.0	0.0	18000	0.009
2/29/2024 12:30:45	0.0	0.0	0.0	0.0	0.0	0.0	2/29/2024 12:32:01	0.0	0.0	0.0	0.0	0.0	0.0	18900	0.011
2/29/2024 12:45:45	0.0	0.0	0.0	0.0	0.0	0.0	2/29/2024 12:47:01	0.0	0.0	0.0	0.0	0.0	0.0	19800	0.021
2/29/2024 13:00:45	0.0	0.0	0.0	0.0	0.0	0.0	2/29/2024 13:02:01	0.0	0.0	0.0	0.0	0.0	0.0	20700	0.012
2/29/2024 13:15:45	0.0	0.0	0.0	0.0	0.0	0.0	2/29/2024 13:17:01	0.0	0.0	0.0	0.0	0.0	0.0	21600	0.017
2/29/2024 13:30:45	0.0	0.0	0.0	0.0	0.0	0.0	2/29/2024 13:32:01	0.0	0.0	0.0	0.0	0.0	0.0	22500	0.019
2/29/2024 13:45:45	0.0	0.0	0.0	0.0	0.0	0.0	2/29/2024 13:47:01	0.0	0.0	0.0	0.0	0.0	0.0	23400	0.018

CAMP Monitoring Data
Steel Equities - DW-05 Remediation
Site 130100 - AK Allen Site, 255 E2nd Street, Mineola, NY

ERM

Upwind															
Initial Actions Levels - PID 5 ppm, DustTrak 0.100 mg/m3															
PID 10.6 - 592-919954							PID 11.7 - 592-919123							DustTrak - 8530173226	
Date/Time	Min (ppm)	Avg (ppm)	Max (ppm)	Real (ppm)	TWA (ppm)	STEL (ppm)	Date/Time	Min (ppm)	Avg (ppm)	Max (ppm)	Real (ppm)	TWA (ppm)	STEL (ppm)	Run Time (sec)	Mass [mg/m3]
3/1/2024 07:04:40	0.0	0.0	0.0	0.0	0.0	0.0	3/1/2024 07:14:50	0.0	0.0	0.2	0.0	0.0	0.0	900	0.013
3/1/2024 07:19:40	0.0	0.0	0.0	0.0	0.0	0.0	3/1/2024 07:29:50	0.0	0.0	0.2	0.0	0.0	0.0	1800	0.020
3/1/2024 07:34:40	0.0	0.0	0.1	0.0	0.0	0.0	3/1/2024 07:44:50	0.0	0.0	0.1	0.0	0.0	0.0	2700	0.022
3/1/2024 07:49:40	0.0	0.0	0.1	0.0	0.0	0.0	3/1/2024 07:59:50	0.0	0.0	0.1	0.0	0.0	0.0	3600	0.012
3/1/2024 08:04:40	0.0	0.0	0.1	0.0	0.0	0.0	3/1/2024 08:14:50	0.0	0.0	0.1	0.0	0.0	0.0	4500	0.020
3/1/2024 08:19:40	0.0	0.0	0.1	0.0	0.0	0.0	3/1/2024 08:29:50	0.0	0.0	0.1	0.0	0.0	0.0	5400	0.019
3/1/2024 08:34:40	0.0	0.0	0.1	0.0	0.0	0.0	3/1/2024 08:44:50	0.0	0.1	0.3	0.2	0.0	0.2	6300	0.016
3/1/2024 08:49:40	0.0	0.0	0.0	0.0	0.0	0.0	3/1/2024 08:59:50	0.1	0.1	0.2	0.1	0.0	0.1	7200	0.018
3/1/2024 09:04:40	0.0	0.0	0.0	0.0	0.0	0.0	3/1/2024 09:14:50	0.1	0.1	0.1	0.1	0.0	0.1	8100	0.013
3/1/2024 09:19:40	0.0	0.0	0.0	0.0	0.0	0.0	3/1/2024 09:29:50	0.1	0.1	0.4	0.1	0.0	0.1	9000	0.018
3/1/2024 09:34:40	0.0	0.0	0.0	0.0	0.0	0.0	3/1/2024 09:44:50	0.0	0.1	0.2	0.0	0.0	0.0	9900	0.013
3/1/2024 09:49:40	0.0	0.0	0.0	0.0	0.0	0.0	3/1/2024 09:59:50	0.0	0.1	0.6	0.1	0.0	0.1	10800	0.022
3/1/2024 10:04:40	0.0	0.0	0.0	0.0	0.0	0.0	3/1/2024 10:14:50	0.0	0.1	1.5	0.1	0.0	0.1	11700	0.015
3/1/2024 10:19:40	0.0	0.0	0.0	0.0	0.0	0.0	3/1/2024 10:29:50	0.0	0.0	0.2	0.0	0.0	0.0	12600	0.018
3/1/2024 10:34:40	0.0	0.0	0.0	0.0	0.0	0.0	3/1/2024 10:44:50	0.0	0.0	0.1	0.0	0.0	0.0	13500	0.016
3/1/2024 10:49:40	0.0	0.0	0.0	0.0	0.0	0.0	3/1/2024 10:59:50	0.0	0.0	0.1	0.0	0.0	0.0	14400	0.019
3/1/2024 11:04:40	0.0	0.0	0.0	0.0	0.0	0.0	3/1/2024 11:14:50	0.0	0.0	0.1	0.0	0.0	0.0	15300	0.019
3/1/2024 11:19:40	0.0	0.0	0.0	0.0	0.0	0.0	3/1/2024 11:29:50	0.0	0.0	0.1	0.1	0.0	0.1	16200	0.015
3/1/2024 11:34:40	0.0	0.0	0.0	0.0	0.0	0.0	3/1/2024 11:44:50	0.0	0.1	0.5	0.1	0.0	0.1	17100	0.013
3/1/2024 11:49:40	0.0	0.0	0.0	0.0	0.0	0.0	3/1/2024 11:59:50	0.1	0.1	0.2	0.1	0.0	0.1	18000	0.018
3/1/2024 12:04:40	0.0	0.0	0.0	0.0	0.0	0.0	3/1/2024 12:14:50	0.1	0.1	0.2	0.1	0.0	0.1	18900	0.014
3/1/2024 12:19:40	0.0	0.0	0.0	0.0	0.0	0.0	3/1/2024 12:29:50	0.1	0.1	0.1	0.1	0.0	0.1	19800	0.014
3/1/2024 12:34:40	0.0	0.0	0.0	0.0	0.0	0.0	3/1/2024 12:44:50	0.1	0.1	0.2	0.1	0.0	0.1	20700	0.020
3/1/2024 12:49:40	0.0	0.0	0.0	0.0	0.0	0.0	3/1/2024 12:59:50	0.1	0.1	0.1	0.1	0.0	0.1	21600	0.021
3/1/2024 13:04:40	0.0	0.0	0.0	0.0	0.0	0.0	3/1/2024 13:14:50	0.1	0.1	0.1	0.1	0.0	0.1	22500	0.018
3/1/2024 13:19:40	0.0	0.0	0.0	0.0	0.0	0.0	3/1/2024 13:29:50	0.1	0.1	0.2	0.1	0.1	0.1	23400	0.013
3/1/2024 13:34:40	0.0	0.0	0.0	0.0	0.0	0.0	3/1/2024 13:44:50	0.1	0.1	0.1	0.1	0.1	0.1	24300	0.011
3/1/2024 13:49:40	0.0	0.0	0.0	0.0	0.0	0.0	3/1/2024 13:59:50	0.1	0.1	0.1	0.1	0.1	0.1	25200	0.017

Downwind															
Initial Actions Levels - PID 5 ppm, DustTrak 0.100 mg/m3															
PID 10.6 - 592-602803							PID 11.7 - 592-919980							DustTrak - 8530141713	
Date/Time	Min (ppm)	Avg (ppm)	Max (ppm)	Real (ppm)	TWA (ppm)	STEL (ppm)	Date/Time	Min (ppm)	Avg (ppm)	Max (ppm)	Real (ppm)	TWA (ppm)	STEL (ppm)	Run Time (sec)	Mass [mg/m3]
3/1/2024 07:22:03	0.0	0.0	0.0	0.0	0.0	0.0	3/1/2024 07:24:53	0.0	0.0	0.5	0.0	0.0	0.0	900	0.007
3/1/2024 07:37:03	0.0	0.0	0.0	0.0	0.0	0.0	3/1/2024 07:39:53	0.0	0.0	0.4	0.0	0.0	0.0	1800	0.011
3/1/2024 07:52:03	0.0	0.0	0.1	0.0	0.0	0.0	3/1/2024 07:54:53	0.0	0.0	0.1	0.0	0.0	0.0	2700	0.004
3/1/2024 08:07:03	0.0	0.0	0.1	0.0	0.0	0.0	3/1/2024 08:09:53	0.0	0.0	0.1	0.0	0.0	0.0	3600	0.007
3/1/2024 08:22:03	0.0	0.0	0.1	0.0	0.0	0.0	3/1/2024 08:24:53	0.0	0.0	0.0	0.0	0.0	0.0	4500	0.006
3/1/2024 08:37:03	0.0	0.0	0.1	0.0	0.0	0.0	3/1/2024 08:39:53	0.0	0.0	0.1	0.0	0.0	0.0	5400	0.011
3/1/2024 08:52:03	0.0	0.0	0.1	0.0	0.0	0.0	3/1/2024 08:54:53	0.0	0.0	0.0	0.0	0.0	0.0	6300	0.010
3/1/2024 09:07:03	0.0	0.0	0.0	0.0	0.0	0.0	3/1/2024 09:09:53	0.0	0.0	0.1	0.0	0.0	0.0	7200	0.003
3/1/2024 09:22:03	0.0	0.0	0.0	0.0	0.0	0.0	3/1/2024 09:24:53	0.0	0.0	0.0	0.0	0.0	0.0	8100	0.010
3/1/2024 09:37:03	0.0	0.0	0.0	0.0	0.0	0.0	3/1/2024 09:39:53	0.0	0.0	0.0	0.0	0.0	0.0	9000	0.004
3/1/2024 09:52:03	0.0	0.0	0.0	0.0	0.0	0.0	3/1/2024 09:54:53	0.0	0.0	0.0	0.0	0.0	0.0	9900	0.013
3/1/2024 10:07:03	0.0	0.0	0.0	0.0	0.0	0.0	3/1/2024 10:09:53	0.0	0.0	0.0	0.0	0.0	0.0	10800	0.007
3/1/2024 10:22:03	0.0	0.0	0.0	0.0	0.0	0.0	3/1/2024 10:24:53	0.0	0.0	0.0	0.0	0.0	0.0	11700	0.014
3/1/2024 10:37:03	0.0	0.0	0.0	0.0	0.0	0.0	3/1/2024 10:39:53	0.0	0.0	0.0	0.0	0.0	0.0	12600	0.010
3/1/2024 10:52:03	0.0	0.0	0.0	0.0	0.0	0.0	3/1/2024 10:54:53	0.0	0.0	0.0	0.0	0.0	0.0	13500	0.003
3/1/2024 11:07:03	0.0	0.0	0.0	0.0	0.0	0.0	3/1/2024 11:09:53	0.0	0.0	0.0	0.0	0.0	0.0	14400	0.003
3/1/2024 11:22:03	0.0	0.0	0.0	0.0	0.0	0.0	3/1/2024 11:24:53	0.0	0.0	0.0	0.0	0.0	0.0	15300	0.004
3/1/2024 11:37:03	0.0	0.0	0.0	0.0	0.0	0.0	3/1/2024 11:39:53	0.0	0.0	0.0	0.0	0.0	0.0	16200	0.012
3/1/2024 11:52:03	0.0	0.0	0.0	0.0	0.0	0.0	3/1/2024 11:54:53	0.0	0.0	0.0	0.0	0.0	0.0	17100	0.010
3/1/2024 12:07:03	0.0	0.0	0.0	0.0	0.0	0.0	3/1/2024 12:09:53	0.0	0.0	0.0	0.0	0.0	0.0	18000	0.009
3/1/2024 12:22:03	0.0	0.0	0.0	0.0	0.0	0.0	3/1/2024 12:24:53	0.0	0.0	0.0	0.0	0.0	0.0	18900	0.012

3/1/2024 12:37:03	0.0	0.0	0.0	0.0	0.0	0.0	3/1/2024 12:39:53	0.0	0.0	0.0	0.0	0.0	0.0	19800	0.010
3/1/2024 12:52:03	0.0	0.0	0.0	0.0	0.0	0.0	3/1/2024 12:54:53	0.0	0.0	0.0	0.0	0.0	0.0	20700	0.005
3/1/2024 13:07:03	0.0	0.0	0.0	0.0	0.0	0.0	3/1/2024 13:09:53	0.0	0.0	0.0	0.0	0.0	0.0	21600	0.003
3/1/2024 13:22:03	0.0	0.0	0.0	0.0	0.0	0.0	3/1/2024 13:24:53	0.0	0.0	0.0	0.0	0.0	0.0	22500	0.009
3/1/2024 13:37:03	0.0	0.0	0.0	0.0	0.0	0.0	3/1/2024 13:39:53	0.0	0.0	0.0	0.0	0.0	0.0	23400	0.005
3/1/2024 13:52:03	0.0	0.0	0.0	0.0	0.0	0.0	3/1/2024 13:54:53	0.0	0.0	0.0	0.0	0.0	0.0	24300	0.007
3/1/2024 14:07:03	0.0	0.0	0.0	0.0	0.0	0.0	3/1/2024 14:09:53	0.0	0.0	0.0	0.0	0.0	0.0	25200	0.014
3/1/2024 14:22:03	0.0	0.0	0.0	0.0	0.0	0.0	3/1/2024 14:24:53	0.0	0.0	0.0	0.0	0.0	0.0	26100	0.007
Adjacent to Building															
Initial Actions Levels - PID 1 ppm, DustTrak 0.100 mg/m3															
PID 10.6 - 592-921102							**PID 11.7 - 592-915618**							**DustTrak - 85301572401**	
Date/Time	Min (ppm)	Avg (ppm)	Max (ppm)	Real (ppm)	TWA (ppm)	STEL (ppm)	Date/Time	Min (ppm)	Avg (ppm)	Max (ppm)	Real (ppm)	TWA (ppm)	STEL (ppm)	Run Time (sec)	Mass [mg/m3]
3/1/2024 07:29:43	0.0	0.0	0.0	0.0	0.0	0.0	3/1/2024 07:32:45	0.0	0.0	0.1	0.0	0.0	0.0	900	0.011
3/1/2024 07:44:43	0.0	0.0	0.0	0.0	0.0	0.0	3/1/2024 07:47:45	0.0	0.0	0.1	0.0	0.0	0.0	1800	0.014
3/1/2024 07:59:43	0.0	0.0	0.1	0.0	0.0	0.0	3/1/2024 08:02:45	0.0	0.0	0.0	0.0	0.0	0.0	2700	0.012
3/1/2024 08:14:43	0.0	0.0	0.1	0.0	0.0	0.0	3/1/2024 08:17:45	0.0	0.0	0.0	0.0	0.0	0.0	3600	0.023
3/1/2024 08:29:43	0.0	0.0	0.1	0.0	0.0	0.0	3/1/2024 08:32:45	0.0	0.0	0.0	0.0	0.0	0.0	4500	0.018
3/1/2024 08:44:43	0.0	0.0	0.1	0.0	0.0	0.0	3/1/2024 08:47:45	0.0	0.0	0.0	0.0	0.0	0.0	5400	0.016
3/1/2024 08:59:43	0.0	0.0	0.1	0.0	0.0	0.0	3/1/2024 09:02:45	0.0	0.0	0.0	0.0	0.0	0.0	6300	0.015
3/1/2024 09:14:43	0.0	0.0	0.0	0.0	0.0	0.0	3/1/2024 09:17:45	0.0	0.0	0.0	0.0	0.0	0.0	7200	0.016
3/1/2024 09:29:43	0.0	0.0	0.0	0.0	0.0	0.0	3/1/2024 09:32:45	0.0	0.0	0.0	0.0	0.0	0.0	8100	0.016
3/1/2024 09:44:43	0.0	0.0	0.0	0.0	0.0	0.0	3/1/2024 09:47:45	0.0	0.0	0.0	0.0	0.0	0.0	9000	0.017
3/1/2024 09:59:43	0.0	0.0	0.0	0.0	0.0	0.0	3/1/2024 10:02:45	0.0	0.0	0.0	0.0	0.0	0.0	9900	0.019
3/1/2024 10:14:43	0.0	0.0	0.0	0.0	0.0	0.0	3/1/2024 10:17:45	0.0	0.0	0.0	0.0	0.0	0.0	10800	0.019
3/1/2024 10:29:43	0.0	0.0	0.0	0.0	0.0	0.0	3/1/2024 10:32:45	0.0	0.0	0.0	0.0	0.0	0.0	11700	0.021
3/1/2024 10:44:43	0.0	0.0	0.0	0.0	0.0	0.0	3/1/2024 10:47:45	0.0	0.0	0.0	0.0	0.0	0.0	12600	0.021
3/1/2024 10:59:43	0.0	0.0	0.0	0.0	0.0	0.0	3/1/2024 11:02:45	0.0	0.0	0.0	0.0	0.0	0.0	13500	0.021
3/1/2024 11:14:43	0.0	0.0	0.0	0.0	0.0	0.0	3/1/2024 11:17:45	0.0	0.0	0.0	0.0	0.0	0.0	14400	0.027
3/1/2024 11:29:43	0.0	0.0	0.0	0.0	0.0	0.0	3/1/2024 11:32:45	0.0	0.0	0.0	0.0	0.0	0.0	15300	0.025
3/1/2024 11:44:43	0.0	0.0	0.0	0.0	0.0	0.0	3/1/2024 11:47:45	0.0	0.0	0.0	0.0	0.0	0.0	16200	0.023
3/1/2024 11:59:43	0.0	0.0	0.0	0.0	0.0	0.0	3/1/2024 12:02:45	0.0	0.0	0.0	0.0	0.0	0.0	17100	0.026
3/1/2024 12:14:43	0.0	0.0	0.0	0.0	0.0	0.0	3/1/2024 12:17:45	0.0	0.0	0.0	0.0	0.0	0.0	18000	0.024
3/1/2024 12:29:43	0.0	0.0	0.0	0.0	0.0	0.0	3/1/2024 12:32:45	0.0	0.0	0.0	0.0	0.0	0.0	18900	0.024
3/1/2024 12:44:43	0.0	0.0	0.0	0.0	0.0	0.0	3/1/2024 12:47:45	0.0	0.0	0.0	0.0	0.0	0.0	19800	0.023
3/1/2024 12:59:43	0.0	0.0	0.0	0.0	0.0	0.0	3/1/2024 13:02:45	0.0	0.0	0.0	0.0	0.0	0.0	20700	0.024
3/1/2024 13:14:43	0.0	0.0	0.0	0.0	0.0	0.0	3/1/2024 13:17:45	0.0	0.0	0.0	0.0	0.0	0.0	21600	0.023
3/1/2024 13:29:43	0.0	0.0	0.0	0.0	0.0	0.0	3/1/2024 13:32:45	0.0	0.0	0.0	0.0	0.0	0.0	22500	0.029
3/1/2024 13:44:43	0.0	0.0	0.0	0.0	0.0	0.0	3/1/2024 13:47:45	0.0	0.0	0.0	0.0	0.0	0.0	23400	0.023
3/1/2024 13:59:43	0.0	0.0	0.0	0.0	0.0	0.0	3/1/2024 14:02:45	0.0	0.0	0.0	0.0	0.0	0.0	24300	0.023
3/1/2024 14:14:43	0.0	0.0	0.0	0.0	0.0	0.0	3/1/2024 14:17:45	0.0	0.0	0.0	0.0	0.0	0.0	25200	0.021
3/1/2024 14:29:43	0.0	0.0	0.0	0.0	0.0	0.0	3/1/2024 14:32:45	0.0	0.0	0.0	0.0	0.0	0.0	26100	0.024

CAMP Monitoring Data
Steel Equities - DW-05 Remediation
Site 130100 - AK Allen Site, 255 E2nd Street, Mineola, NY

ERM

Upwind															
Initial Actions Levels - PID 5 ppm, DustTrak 0.100 mg/m3															
PID 10.6 - 592-919954							PID 11.7 - 592-919123							DustTrak - 8530173226	
Date/Time	Min (ppm)	Avg (ppm)	Max (ppm)	Real (ppm)	TWA (ppm)	STEL (ppm)	Date/Time	Min (ppm)	Avg (ppm)	Max (ppm)	Real (ppm)	TWA (ppm)	STEL (ppm)	Run Time (sec)	Mass [mg/m3]
3/4/2024 07:08:35	0.0	0.0	0.1	0.0	0.0	0.0	3/4/2024 07:17:40	0.0	0.0	0.8	0.0	0.0	0.0	900	0.019
3/4/2024 07:23:35	0.0	0.1	0.2	0.1	0.0	0.1	3/4/2024 07:32:40	0.0	0.0	0.1	0.0	0.0	0.0	1800	0.012
3/4/2024 07:38:35	0.1	0.1	0.1	0.1	0.0	0.1	3/4/2024 07:47:40	0.0	0.0	0.0	0.0	0.0	0.0	2700	0.013
3/4/2024 07:53:35	0.1	0.1	0.2	0.1	0.0	0.1	3/4/2024 08:02:40	0.0	0.0	0.0	0.0	0.0	0.0	3600	0.013
3/4/2024 08:08:35	0.1	0.2	0.2	0.2	0.0	0.2	3/4/2024 08:17:40	0.0	0.0	0.0	0.0	0.0	0.0	4500	0.014
3/4/2024 08:23:35	0.2	0.2	0.3	0.2	0.0	0.2	3/4/2024 08:32:40	0.0	0.0	0.3	0.0	0.0	0.0	5400	0.019
3/4/2024 08:38:35	0.2	0.2	0.2	0.2	0.0	0.2	3/4/2024 08:47:40	0.0	0.0	0.0	0.0	0.0	0.0	6300	0.016
3/4/2024 08:53:35	0.2	0.2	0.3	0.2	0.0	0.2	3/4/2024 09:02:40	0.0	0.0	0.0	0.0	0.0	0.0	7200	0.017
3/4/2024 09:08:35	0.2	0.2	0.3	0.2	0.0	0.2	3/4/2024 09:17:40	0.0	0.0	0.0	0.0	0.0	0.0	8100	0.018
3/4/2024 09:23:35	0.2	0.3	0.3	0.3	0.0	0.3	3/4/2024 09:32:40	0.0	0.0	0.0	0.0	0.0	0.0	9000	0.019
3/4/2024 09:38:35	0.3	0.3	0.3	0.3	0.1	0.3	3/4/2024 09:47:40	0.0	0.0	0.0	0.0	0.0	0.0	9900	0.018
3/4/2024 09:53:35	0.3	0.3	0.3	0.3	0.1	0.3	3/4/2024 10:02:40	0.0	0.0	0.0	0.0	0.0	0.0	10800	0.018
3/4/2024 10:08:35	0.3	0.3	0.3	0.3	0.1	0.3	3/4/2024 10:17:40	0.0	0.0	0.0	0.0	0.0	0.0	11700	0.020
3/4/2024 10:23:35	0.3	0.3	0.3	0.3	0.1	0.3	3/4/2024 10:32:40	0.0	0.0	0.0	0.0	0.0	0.0	12600	0.020
3/4/2024 10:38:35	0.3	0.3	0.3	0.3	0.1	0.3	3/4/2024 10:47:40	0.0	0.0	0.0	0.0	0.0	0.0	13500	0.017
3/4/2024 10:53:35	0.3	0.3	0.3	0.3	0.1	0.3	3/4/2024 11:02:40	0.0	0.0	0.0	0.0	0.0	0.0	14400	0.018
3/4/2024 11:08:35	0.3	0.3	0.3	0.3	0.1	0.3	3/4/2024 11:17:40	0.0	0.0	0.0	0.0	0.0	0.0	15300	0.017
3/4/2024 11:23:35	0.3	0.3	0.3	0.3	0.1	0.3	3/4/2024 11:32:40	0.0	0.0	0.0	0.0	0.0	0.0	16200	0.017
3/4/2024 11:38:35	0.3	0.3	1.5	0.3	0.1	0.3	3/4/2024 11:47:40	0.0	0.0	0.8	0.0	0.0	0.0	17100	0.014
3/4/2024 11:53:35	0.3	0.3	0.3	0.3	0.1	0.3	3/4/2024 12:02:40	0.0	0.0	0.0	0.0	0.0	0.0	18000	0.011
3/4/2024 12:08:35	0.3	0.3	0.3	0.3	0.2	0.3	3/4/2024 12:17:40	0.0	0.0	0.0	0.0	0.0	0.0	18900	0.011
3/4/2024 12:23:35	0.3	0.3	0.4	0.3	0.2	0.3	3/4/2024 12:32:40	0.0	0.0	0.2	0.0	0.0	0.0	19800	0.012
3/4/2024 12:38:35	0.2	0.3	0.3	0.2	0.2	0.2	3/4/2024 12:47:40	0.0	0.0	0.0	0.0	0.0	0.0	20700	0.011
3/4/2024 12:53:35	0.2	0.2	0.3	0.2	0.2	0.2	3/4/2024 13:02:40	0.0	0.0	0.0	0.0	0.0	0.0	21600	0.011
3/4/2024 13:08:35	0.2	0.2	0.2	0.2	0.2	0.2	3/4/2024 13:17:40	0.0	0.0	0.0	0.0	0.0	0.0	22500	0.011
3/4/2024 13:23:35	0.2	0.2	0.2	0.2	0.2	0.2	3/4/2024 13:32:40	0.0	0.0	0.0	0.0	0.0	0.0	23400	0.011

Downwind															
Initial Actions Levels - PID 5 ppm, DustTrak 0.100 mg/m3															
PID 10.6 - 592-602803							PID 11.7 - 592-919980							DustTrak - 8530141713	
Date/Time	Min (ppm)	Avg (ppm)	Max (ppm)	Real (ppm)	TWA (ppm)	STEL (ppm)	Date/Time	Min (ppm)	Avg (ppm)	Max (ppm)	Real (ppm)	TWA (ppm)	STEL (ppm)	Run Time (sec)	Mass [mg/m3]
3/4/2024 07:19:44	0.0	0.1	1.0	0.0	0.0	0.0	3/4/2024 07:27:49	0.0	0.0	0.1	0.0	0.0	0.0	900	0.007
3/4/2024 07:34:44	0.0	0.0	0.0	0.0	0.0	0.0	3/4/2024 07:42:49	0.0	0.0	0.0	0.0	0.0	0.0	1800	0.011
3/4/2024 07:49:44	0.0	0.0	0.0	0.0	0.0	0.0	3/4/2024 07:57:49	0.0	0.0	0.0	0.0	0.0	0.0	2700	0.004
3/4/2024 08:04:44	0.0	0.0	0.0	0.0	0.0	0.0	3/4/2024 08:12:49	0.0	0.0	0.0	0.0	0.0	0.0	3600	0.007
3/4/2024 08:19:44	0.0	0.0	0.0	0.0	0.0	0.0	3/4/2024 08:27:49	0.0	0.0	0.0	0.0	0.0	0.0	4500	0.006
3/4/2024 08:34:44	0.0	0.0	0.0	0.0	0.0	0.0	3/4/2024 08:42:49	0.0	0.0	0.0	0.0	0.0	0.0	5400	0.011
3/4/2024 08:49:44	0.0	0.0	0.0	0.0	0.0	0.0	3/4/2024 08:57:49	0.0	0.0	0.0	0.0	0.0	0.0	6300	0.010
3/4/2024 09:04:44	0.0	0.0	0.0	0.0	0.0	0.0	3/4/2024 09:12:49	0.0	0.0	0.0	0.0	0.0	0.0	7200	0.003
3/4/2024 09:19:44	0.0	0.0	0.0	0.0	0.0	0.0	3/4/2024 09:27:49	0.0	0.0	0.0	0.0	0.0	0.0	8100	0.010
3/4/2024 09:34:44	0.0	0.0	0.0	0.0	0.0	0.0	3/4/2024 09:42:49	0.0	0.0	0.0	0.0	0.0	0.0	9000	0.004
3/4/2024 09:49:44	0.0	0.0	0.0	0.0	0.0	0.0	3/4/2024 09:57:49	0.0	0.0	0.0	0.0	0.0	0.0	9900	0.013
3/4/2024 10:04:44	0.0	0.0	0.0	0.0	0.0	0.0	3/4/2024 10:12:49	0.0	0.0	0.0	0.0	0.0	0.0	10800	0.007
3/4/2024 10:19:44	0.0	0.0	0.0	0.0	0.0	0.0	3/4/2024 10:27:49	0.0	0.0	0.0	0.0	0.0	0.0	11700	0.014
3/4/2024 10:34:44	0.0	0.0	0.0	0.0	0.0	0.0	3/4/2024 10:42:49	0.0	0.0	0.0	0.0	0.0	0.0	12600	0.010
3/4/2024 10:49:44	0.0	0.0	0.0	0.0	0.0	0.0	3/4/2024 10:57:49	0.0	0.0	0.0	0.0	0.0	0.0	13500	0.003
3/4/2024 11:04:44	0.0	0.0	0.0	0.0	0.0	0.0	3/4/2024 11:12:49	0.0	0.0	0.0	0.0	0.0	0.0	14400	0.003
3/4/2024 11:19:44	0.0	0.0	0.0	0.0	0.0	0.0	3/4/2024 11:27:49	0.0	0.0	0.0	0.0	0.0	0.0	15300	0.004
3/4/2024 11:34:44	0.0	0.0	0.0	0.0	0.0	0.0	3/4/2024 11:42:49	0.0	0.0	0.0	0.0	0.0	0.0	16200	0.012
3/4/2024 11:49:44	0.0	0.0	0.0	0.0	0.0	0.0	3/4/2024 11:57:49	0.0	0.0	0.0	0.0	0.0	0.0	17100	0.010
3/4/2024 12:04:44	0.0	0.0	0.0	0.0	0.0	0.0	3/4/2024 12:12:49	0.0	0.0	0.0	0.0	0.0	0.0	18000	0.009
3/4/2024 12:19:44	0.0	0.0	0.0	0.0	0.0	0.0	3/4/2024 12:27:49	0.0	0.0	0.0	0.0	0.0	0.0	18900	0.012
3/4/2024 12:34:44	0.0	0.0	0.0	0.0	0.0	0.0	3/4/2024 12:42:49	0.0	0.0	0.0	0.0	0.0	0.0	19800	0.010
3/4/2024 12:49:44	0.0	0.0	0.0	0.0	0.0	0.0	3/4/2024 12:57:49	0.0	0.0	0.0	0.0	0.0	0.0	20700	0.005

3/4/2024 13:04:44	0.0	0.0	0.0	0.0	0.0	0.0	3/4/2024 13:12:49	0.0	0.0	0.0	0.0	0.0	0.0	21600	0.003
3/4/2024 13:19:44	0.0	0.0	0.0	0.0	0.0	0.0	3/4/2024 13:27:49	0.0	0.0	0.0	0.0	0.0	0.0	22500	0.009
3/4/2024 13:34:44	0.0	0.0	0.0	0.0	0.0	0.0	3/4/2024 13:42:49	0.0	0.0	0.0	0.0	0.0	0.0	23400	0.005
Adjacent to Building															
Initial Actions Levels - PID 1 ppm, DustTrak 0.100 mg/m3															
PID 10.6 - 592-921102							**PID 11.7 - 592-915618**							**DustTrak - 85301572401**	
Date/Time	Min (ppm)	Avg (ppm)	Max (ppm)	Real (ppm)	TWA (ppm)	STEL (ppm)	Date/Time	Min (ppm)	Avg (ppm)	Max (ppm)	Real (ppm)	TWA (ppm)	STEL (ppm)	Run Time (sec)	Mass [mg/m3]
3/4/2024 07:32:11	0.0	0.0	0.0	0.0	0.0	0.0	3/4/2024 07:42:53	0.0	0.0	0.0	0.0	0.0	0.0	900	0.017
3/4/2024 07:47:11	0.0	0.0	0.0	0.0	0.0	0.0	3/4/2024 07:57:53	0.0	0.0	0.0	0.0	0.0	0.0	1800	0.016
3/4/2024 08:02:11	0.0	0.0	0.0	0.0	0.0	0.0	3/4/2024 08:12:53	0.0	0.0	0.0	0.0	0.0	0.0	2700	0.015
3/4/2024 08:17:11	0.0	0.0	0.0	0.0	0.0	0.0	3/4/2024 08:27:53	0.0	0.0	0.0	0.0	0.0	0.0	3600	0.016
3/4/2024 08:32:11	0.0	0.0	0.0	0.0	0.0	0.0	3/4/2024 08:42:53	0.0	0.0	0.0	0.0	0.0	0.0	4500	0.024
3/4/2024 08:47:11	0.0	0.0	0.0	0.0	0.0	0.0	3/4/2024 08:57:53	0.0	0.0	0.0	0.0	0.0	0.0	5400	0.019
3/4/2024 09:02:11	0.0	0.0	0.0	0.0	0.0	0.0	3/4/2024 09:12:53	0.0	0.0	0.0	0.0	0.0	0.0	6300	0.019
3/4/2024 09:17:11	0.0	0.0	0.0	0.0	0.0	0.0	3/4/2024 09:27:53	0.0	0.0	0.0	0.0	0.0	0.0	7200	0.020
3/4/2024 09:32:11	0.0	0.0	0.0	0.0	0.0	0.0	3/4/2024 09:42:53	0.0	0.0	0.0	0.0	0.0	0.0	8100	0.022
3/4/2024 09:47:11	0.0	0.0	0.0	0.0	0.0	0.0	3/4/2024 09:57:53	0.0	0.0	0.0	0.0	0.0	0.0	9000	0.023
3/4/2024 10:02:11	0.0	0.0	0.0	0.0	0.0	0.0	3/4/2024 10:12:53	0.0	0.0	0.0	0.0	0.0	0.0	9900	0.020
3/4/2024 10:17:11	0.0	0.0	0.0	0.0	0.0	0.0	3/4/2024 10:27:53	0.0	0.0	0.0	0.0	0.0	0.0	10800	0.021
3/4/2024 10:32:11	0.0	0.0	0.0	0.0	0.0	0.0	3/4/2024 10:42:53	0.0	0.0	0.0	0.0	0.0	0.0	11700	0.022
3/4/2024 10:47:11	0.0	0.0	0.0	0.0	0.0	0.0	3/4/2024 10:57:53	0.0	0.0	0.0	0.0	0.0	0.0	12600	0.021
3/4/2024 11:02:11	0.0	0.0	0.0	0.0	0.0	0.0	3/4/2024 11:12:53	0.0	0.0	0.0	0.0	0.0	0.0	13500	0.020
3/4/2024 11:17:11	0.0	0.0	0.0	0.0	0.0	0.0	3/4/2024 11:27:53	0.0	0.0	0.0	0.0	0.0	0.0	14400	0.019
3/4/2024 11:32:11	0.0	0.0	0.0	0.0	0.0	0.0	3/4/2024 11:42:53	0.0	0.0	0.0	0.0	0.0	0.0	15300	0.019
3/4/2024 11:47:11	0.0	0.0	0.0	0.0	0.0	0.0	3/4/2024 11:57:53	0.0	0.0	0.0	0.0	0.0	0.0	16200	0.017
3/4/2024 12:02:11	0.0	0.0	0.0	0.0	0.0	0.0	3/4/2024 12:12:53	0.0	0.0	0.0	0.0	0.0	0.0	17100	0.013
3/4/2024 12:17:11	0.0	0.0	0.0	0.0	0.0	0.0	3/4/2024 12:27:53	0.0	0.0	0.0	0.0	0.0	0.0	18000	0.011
3/4/2024 12:32:11	0.0	0.0	0.0	0.0	0.0	0.0	3/4/2024 12:42:53	0.0	0.0	0.0	0.0	0.0	0.0	18900	0.011
3/4/2024 12:47:11	0.0	0.0	0.0	0.0	0.0	0.0	3/4/2024 12:57:53	0.0	0.0	0.0	0.0	0.0	0.0	19800	0.011
3/4/2024 13:02:11	0.0	0.0	0.0	0.0	0.0	0.0	3/4/2024 13:12:53	0.0	0.0	0.0	0.0	0.0	0.0	20700	0.010
3/4/2024 13:17:11	0.0	0.0	0.0	0.0	0.0	0.0	3/4/2024 13:27:53	0.0	0.0	0.0	0.0	0.0	0.0	21600	0.010
3/4/2024 13:32:11	0.0	0.0	0.0	0.0	0.0	0.0	3/4/2024 13:42:53	0.0	0.0	0.0	0.0	0.0	0.0	22500	0.011
3/4/2024 13:47:11	0.0	0.0	0.0	0.0	0.0	0.0	3/4/2024 13:57:53	0.0	0.0	0.0	0.0	0.0	0.0	23400	0.011
3/4/2024 14:02:11	0.0	0.0	0.0	0.0	0.0	0.0	3/4/2024 14:12:53	0.0	0.0	0.0	0.0	0.0	0.0	24300	0.010
3/4/2024 14:17:11	0.0	0.0	0.0	0.0	0.0	0.0	3/4/2024 14:27:53	0.0	0.0	0.0	0.0	0.0	0.0	25200	0.010

CAMP Monitoring Data
Steel Equities - DW-05 Remediation
Site 130100 - AK Allen Site, 255 E2nd Street, Mineola, NY

ERM

Upwind															
Initial Actions Levels - PID 5 ppm, DustTrak 0.100 mg/m3															
PID 10.6 - 592-919954							PID 11.7 - 592-919123							DustTrak - 8530173226	
Date/Time	Min (ppm)	Avg (ppm)	Max (ppm)	Real (ppm)	TWA (ppm)	STEL (ppm)	Date/Time	Min (ppm)	Avg (ppm)	Max (ppm)	Real (ppm)	TWA (ppm)	STEL (ppm)	Run Time (sec)	Mass (mg/m3)
3/8/2024 07:01:54	0.0	0.0	1.1	0.0	0.0	0.0	3/8/2024 07:04:38	0.0	0.0	0.0	0.0	0.0	0.0	900	0.005
3/8/2024 07:16:54	0.0	0.0	0.0	0.0	0.0	0.0	3/8/2024 07:19:38	0.0	0.0	0.0	0.0	0.0	0.0	1800	0.010
3/8/2024 07:31:54	0.0	0.0	0.0	0.0	0.0	0.0	3/8/2024 07:34:38	0.0	0.0	0.0	0.0	0.0	0.0	2700	0.013
3/8/2024 07:46:54	0.0	0.0	0.0	0.0	0.0	0.0	3/8/2024 07:49:38	0.0	0.0	0.0	0.0	0.0	0.0	3600	0.013
3/8/2024 08:01:54	0.0	0.0	0.0	0.0	0.0	0.0	3/8/2024 08:04:38	0.0	0.0	0.0	0.0	0.0	0.0	4500	0.007
3/8/2024 08:16:54	0.0	0.0	0.0	0.0	0.0	0.0	3/8/2024 08:19:38	0.0	0.0	0.1	0.0	0.0	0.0	5400	0.013
3/8/2024 08:31:54	0.0	0.0	0.0	0.0	0.0	0.0	3/8/2024 08:34:38	0.0	0.0	0.0	0.0	0.0	0.0	6300	0.011
3/8/2024 08:46:54	0.0	0.0	0.0	0.0	0.0	0.0	3/8/2024 08:49:38	0.0	0.0	0.0	0.0	0.0	0.0	7200	0.011
3/8/2024 09:01:54	0.0	0.0	0.0	0.0	0.0	0.0	3/8/2024 09:04:38	0.0	0.0	0.1	0.0	0.0	0.0	8100	0.011
3/8/2024 09:16:54	0.0	0.0	0.0	0.0	0.0	0.0	3/8/2024 09:19:38	0.0	0.0	0.0	0.0	0.0	0.0	9000	0.011
3/8/2024 09:31:54	0.0	0.0	0.0	0.0	0.0	0.0	3/8/2024 09:34:38	0.0	0.0	0.0	0.0	0.0	0.0	9900	0.005
3/8/2024 09:46:54	0.0	0.0	0.0	0.0	0.0	0.0	3/8/2024 09:49:38	0.0	0.0	0.0	0.0	0.0	0.0	10800	0.010
3/8/2024 10:01:54	0.0	0.0	0.0	0.0	0.0	0.0	3/8/2024 10:04:38	0.0	0.0	0.0	0.0	0.0	0.0	11700	0.008
3/8/2024 10:16:54	0.0	0.0	0.0	0.0	0.0	0.0	3/8/2024 10:19:38	0.0	0.0	0.0	0.0	0.0	0.0	12600	0.006
3/8/2024 10:31:54	0.0	0.0	0.0	0.0	0.0	0.0	3/8/2024 10:34:38	0.0	0.0	0.0	0.0	0.0	0.0	13500	0.012
3/8/2024 10:46:54	0.0	0.0	0.0	0.0	0.0	0.0	3/8/2024 10:49:38	0.0	0.0	0.0	0.0	0.0	0.0	14400	0.010
3/8/2024 11:01:54	0.0	0.0	0.0	0.0	0.0	0.0	3/8/2024 11:04:38	0.0	0.0	0.0	0.0	0.0	0.0	15300	0.007
3/8/2024 11:16:54	0.0	0.0	0.0	0.0	0.0	0.0	3/8/2024 11:19:38	0.0	0.0	0.0	0.0	0.0	0.0	16200	0.014
3/8/2024 11:31:54	0.0	0.0	0.1	0.0	0.0	0.0	3/8/2024 11:34:38	0.0	0.0	0.0	0.0	0.0	0.0	17100	0.009
3/8/2024 11:46:54	0.0	0.0	0.0	0.0	0.0	0.0	3/8/2024 11:49:38	0.0	0.0	0.0	0.0	0.0	0.0	18000	0.010
3/8/2024 12:01:54	0.0	0.0	0.0	0.0	0.0	0.0	3/8/2024 12:04:38	0.0	0.0	0.0	0.0	0.0	0.0	18900	0.009
3/8/2024 12:16:54	0.0	0.0	0.0	0.0	0.0	0.0	3/8/2024 12:19:38	0.0	0.0	0.0	0.0	0.0	0.0	19800	0.004
3/8/2024 12:31:54	0.0	0.0	0.0	0.0	0.0	0.0	3/8/2024 12:34:38	0.0	0.0	0.1	0.0	0.0	0.0	20700	0.012
3/8/2024 12:46:54	0.0	0.0	0.0	0.0	0.0	0.0	3/8/2024 12:49:38	0.0	0.0	0.2	0.0	0.0	0.0	21600	0.005
3/8/2024 13:01:54	0.0	0.0	0.0	0.0	0.0	0.0	3/8/2024 13:04:38	0.0	0.0	0.0	0.0	0.0	0.0	22500	0.010
3/8/2024 13:16:54	0.0	0.0	0.0	0.0	0.0	0.0	3/8/2024 13:19:38	0.0	0.0	0.0	0.0	0.0	0.0	23400	0.012
3/8/2024 13:31:54	0.0	0.0	0.0	0.0	0.0	0.0	3/8/2024 13:34:38	0.0	0.0	0.0	0.0	0.0	0.0	24300	0.005
3/8/2024 13:46:54	0.0	0.0	0.0	0.0	0.0	0.0	3/8/2024 13:49:38	0.0	0.0	0.0	0.0	0.0	0.0	25200	0.004
3/8/2024 14:01:54	0.0	0.0	0.0	0.0	0.0	0.0	3/8/2024 14:04:38	0.0	0.0	0.0	0.0	0.0	0.0	26100	0.009
3/8/2024 14:16:54	0.0	0.0	0.0	0.0	0.0	0.0	3/8/2024 14:19:38	0.0	0.0	0.0	0.0	0.0	0.0	27000	0.005
3/8/2024 14:31:54	0.0	0.0	0.0	0.0	0.0	0.0	3/8/2024 14:34:38	0.0	0.0	0.0	0.0	0.0	0.0	27900	0.008

Downwind															
Initial Actions Levels - PID 5 ppm, DustTrak 0.100 mg/m3															
PID 10.6 - 592-602803							PID 11.7 - 592-919980							DustTrak - 8530141713	
Date/Time	Min (ppm)	Avg (ppm)	Max (ppm)	Real (ppm)	TWA (ppm)	STEL (ppm)	Date/Time	Min (ppm)	Avg (ppm)	Max (ppm)	Real (ppm)	TWA (ppm)	STEL (ppm)	Run Time (sec)	Mass (mg/m3)
3/8/2024 07:10:14	0.0	0.0	0.0	0.0	0.0	0.0	3/8/2024 07:12:22	0.0	0.0	0.1	0.1	0.0	0.1	900	0.022
3/8/2024 07:25:14	0.0	0.0	0.0	0.0	0.0	0.0	3/8/2024 07:27:22	0.0	0.1	0.1	0.1	0.0	0.1	1800	0.014
3/8/2024 07:40:14	0.0	0.0	0.1	0.0	0.0	0.0	3/8/2024 07:42:22	0.1	0.1	0.1	0.1	0.0	0.1	2700	0.021
3/8/2024 07:55:14	0.0	0.0	0.0	0.0	0.0	0.0	3/8/2024 07:57:22	0.1	0.1	0.1	0.1	0.0	0.1	3600	0.015
3/8/2024 08:10:14	0.0	0.0	0.0	0.0	0.0	0.0	3/8/2024 08:12:22	0.0	0.0	0.0	0.0	0.0	0.0	4500	0.024
3/8/2024 08:25:14	0.0	0.0	0.0	0.0	0.0	0.0	3/8/2024 08:27:22	0.0	0.0	0.2	0.0	0.0	0.0	5400	0.019
3/8/2024 08:40:14	0.0	0.0	0.0	0.0	0.0	0.0	3/8/2024 08:42:22	0.0	0.0	0.0	0.0	0.0	0.0	6300	0.016
3/8/2024 08:55:14	0.0	0.0	0.0	0.0	0.0	0.0	3/8/2024 08:57:22	0.0	0.0	0.0	0.0	0.0	0.0	7200	0.017
3/8/2024 09:10:14	0.0	0.0	0.2	0.0	0.0	0.0	3/8/2024 09:12:22	0.0	0.0	0.0	0.0	0.0	0.0	8100	0.021
3/8/2024 09:25:14	0.0	0.0	0.1	0.0	0.0	0.0	3/8/2024 09:27:22	0.0	0.0	0.3	0.0	0.0	0.0	9000	0.017
3/8/2024 09:40:14	0.0	0.0	0.0	0.0	0.0	0.0	3/8/2024 09:42:22	0.0	0.0	0.0	0.0	0.0	0.0	9900	0.017
3/8/2024 09:55:14	0.0	0.0	0.0	0.0	0.0	0.0	3/8/2024 09:57:22	0.0	0.0	0.0	0.0	0.0	0.0	10800	0.025
3/8/2024 10:10:14	0.0	0.0	0.0	0.0	0.0	0.0	3/8/2024 10:12:22	0.0	0.0	0.0	0.0	0.0	0.0	11700	0.019
3/8/2024 10:25:14	0.0	0.0	0.0	0.0	0.0	0.0	3/8/2024 10:27:22	0.0	0.0	0.0	0.0	0.0	0.0	12600	0.020
3/8/2024 10:40:14	0.0	0.0	0.0	0.0	0.0	0.0	3/8/2024 10:42:22	0.0	0.0	0.0	0.0	0.0	0.0	13500	0.016
3/8/2024 10:55:14	0.0	0.0	0.0	0.0	0.0	0.0	3/8/2024 10:57:22	0.0	0.0	0.0	0.0	0.0	0.0	14400	0.018
3/8/2024 11:10:14	0.0	0.0	0.0	0.0	0.0	0.0	3/8/2024 11:12:22	0.0	0.0	0.0	0.0	0.0	0.0	15300	0.016
3/8/2024 11:25:14	0.0	0.0	0.0	0.0	0.0	0.0	3/8/2024 11:27:22	0.0	0.0	0.0	0.0	0.0	0.0	16200	0.021

3/8/2024 11:40:14	0.0	0.0	0.0	0.0	0.0	0.0	3/8/2024 11:42:22	0.0	0.0	0.0	0.0	0.0	0.0	17100	0.019
3/8/2024 11:55:14	0.0	0.0	0.0	0.0	0.0	0.0	3/8/2024 11:57:22	0.0	0.0	0.0	0.0	0.0	0.0	18000	0.010
3/8/2024 12:10:14	0.0	0.0	0.0	0.0	0.0	0.0	3/8/2024 12:12:22	0.0	0.0	0.0	0.0	0.0	0.0	18900	0.014
3/8/2024 12:25:14	0.0	0.0	0.0	0.0	0.0	0.0	3/8/2024 12:27:22	0.0	0.0	0.0	0.0	0.0	0.0	19800	0.011
3/8/2024 12:40:14	0.0	0.0	0.0	0.0	0.0	0.0	3/8/2024 12:42:22	0.0	0.0	0.0	0.0	0.0	0.0	20700	0.026
3/8/2024 12:55:14	0.0	0.0	0.0	0.0	0.0	0.0	3/8/2024 12:57:22	0.0	0.0	0.0	0.0	0.0	0.0	21600	0.016
3/8/2024 13:10:14	0.0	0.0	0.0	0.0	0.0	0.0	3/8/2024 13:12:22	0.0	0.0	0.0	0.0	0.0	0.0	22500	0.014
3/8/2024 13:25:14	0.0	0.0	0.0	0.0	0.0	0.0	3/8/2024 13:27:22	0.0	0.0	0.0	0.0	0.0	0.0	23400	0.013
3/8/2024 13:40:14	0.0	0.0	0.0	0.0	0.0	0.0	3/8/2024 13:42:22	0.0	0.0	0.0	0.0	0.0	0.0	24300	0.027
3/8/2024 13:55:14	0.0	0.0	0.0	0.0	0.0	0.0	3/8/2024 13:57:22	0.0	0.0	0.0	0.0	0.0	0.0	25200	0.018
3/8/2024 14:10:14	0.0	0.0	0.0	0.0	0.0	0.0	3/8/2024 14:12:22	0.0	0.0	0.0	0.0	0.0	0.0	26100	0.016
3/8/2024 14:25:14	0.0	0.0	0.0	0.0	0.0	0.0	3/8/2024 14:27:22	0.0	0.0	0.0	0.0	0.0	0.0	27000	0.016

Adjacent to Building															
Initial Actions Levels - PID 1 ppm, DustTrak 0.100 mg/m3															
PID 10.6 - 592-921102							PID 11.7 - 592-915618							DustTrak - 85301572401	
Date/Time	Min (ppm)	Avg (ppm)	Max (ppm)	Real (ppm)	TWA (ppm)	STEL (ppm)	Date/Time	Min (ppm)	Avg (ppm)	Max (ppm)	Real (ppm)	TWA (ppm)	STEL (ppm)	Run Time (sec)	Mass (mg/m3)
3/8/2024 07:14:51	0.0	0.0	0.1	0.0	0.0	0.0	3/8/2024 07:18:39	0.0	0.0	0.0	0.0	0.0	0.0	900	0.007
3/8/2024 07:29:51	0.0	0.0	0.0	0.0	0.0	0.0	3/8/2024 07:33:39	0.0	0.0	0.0	0.0	0.0	0.0	1800	0.010
3/8/2024 07:44:51	0.0	0.0	0.0	0.0	0.0	0.0	3/8/2024 07:48:39	0.0	0.0	0.0	0.0	0.0	0.0	2700	0.012
3/8/2024 07:59:51	0.0	0.0	0.1	0.0	0.0	0.0	3/8/2024 08:03:39	0.0	0.0	0.0	0.0	0.0	0.0	3600	0.003
3/8/2024 08:14:51	0.0	0.0	0.0	0.0	0.0	0.0	3/8/2024 08:18:39	0.0	0.0	0.0	0.0	0.0	0.0	4500	0.012
3/8/2024 08:29:51	0.0	0.0	0.0	0.0	0.0	0.0	3/8/2024 08:33:39	0.0	0.0	0.2	0.0	0.0	0.0	5400	0.004
3/8/2024 08:44:51	0.0	0.0	0.0	0.0	0.0	0.0	3/8/2024 08:48:39	0.0	0.0	0.0	0.0	0.0	0.0	6300	0.007
3/8/2024 08:59:51	0.0	0.0	0.1	0.0	0.0	0.0	3/8/2024 09:03:39	0.0	0.0	0.1	0.0	0.0	0.0	7200	0.008
3/8/2024 09:14:51	0.0	0.0	0.0	0.0	0.0	0.0	3/8/2024 09:18:39	0.0	0.0	0.0	0.0	0.0	0.0	8100	0.011
3/8/2024 09:29:51	0.0	0.0	0.0	0.0	0.0	0.0	3/8/2024 09:33:39	0.0	0.0	0.0	0.0	0.0	0.0	9000	0.004
3/8/2024 09:44:51	0.0	0.0	0.1	0.0	0.0	0.0	3/8/2024 09:48:39	0.0	0.0	0.0	0.0	0.0	0.0	9900	0.002
3/8/2024 09:59:51	0.0	0.0	0.0	0.0	0.0	0.0	3/8/2024 10:03:39	0.0	0.0	0.0	0.0	0.0	0.0	10800	0.010
3/8/2024 10:14:51	0.0	0.0	0.0	0.0	0.0	0.0	3/8/2024 10:18:39	0.0	0.0	0.0	0.0	0.0	0.0	11700	0.011
3/8/2024 10:29:51	0.0	0.0	0.0	0.0	0.0	0.0	3/8/2024 10:33:39	0.0	0.0	0.0	0.0	0.0	0.0	12600	0.005
3/8/2024 10:44:51	0.0	0.0	0.0	0.0	0.0	0.0	3/8/2024 10:48:39	0.0	0.0	0.1	0.0	0.0	0.0	13500	0.014
3/8/2024 10:59:51	0.0	0.0	0.0	0.0	0.0	0.0	3/8/2024 11:03:39	0.0	0.0	0.0	0.0	0.0	0.0	14400	0.010
3/8/2024 11:14:51	0.0	0.0	0.0	0.0	0.0	0.0	3/8/2024 11:18:39	0.0	0.0	0.0	0.0	0.0	0.0	15300	0.009
3/8/2024 11:29:51	0.0	0.0	0.0	0.0	0.0	0.0	3/8/2024 11:33:39	0.0	0.0	0.1	0.0	0.0	0.0	16200	0.002
3/8/2024 11:44:51	0.0	0.0	0.0	0.0	0.0	0.0	3/8/2024 11:48:39	0.0	0.0	0.0	0.0	0.0	0.0	17100	0.006
3/8/2024 11:59:51	0.0	0.0	0.0	0.0	0.0	0.0	3/8/2024 12:03:39	0.0	0.0	0.0	0.0	0.0	0.0	18000	0.010
3/8/2024 12:14:51	0.0	0.0	0.0	0.0	0.0	0.0	3/8/2024 12:18:39	0.0	0.0	0.0	0.0	0.0	0.0	18900	0.014
3/8/2024 12:29:51	0.0	0.0	0.0	0.0	0.0	0.0	3/8/2024 12:33:39	0.0	0.0	0.0	0.0	0.0	0.0	19800	0.003
3/8/2024 12:44:51	0.0	0.0	0.0	0.0	0.0	0.0	3/8/2024 12:48:39	0.0	0.0	0.0	0.0	0.0	0.0	20700	0.003
3/8/2024 12:59:51	0.0	0.0	0.0	0.0	0.0	0.0	3/8/2024 13:03:39	0.0	0.0	0.0	0.0	0.0	0.0	21600	0.010
3/8/2024 13:14:51	0.0	0.0	0.0	0.0	0.0	0.0	3/8/2024 13:18:39	0.0	0.0	0.0	0.0	0.0	0.0	22500	0.012
3/8/2024 13:29:51	0.0	0.0	0.0	0.0	0.0	0.0	3/8/2024 13:33:39	0.0	0.0	0.0	0.0	0.0	0.0	23400	0.004
3/8/2024 13:44:51	0.0	0.0	0.0	0.0	0.0	0.0	3/8/2024 13:48:39	0.0	0.0	0.0	0.0	0.0	0.0	24300	0.007
3/8/2024 13:59:51	0.0	0.0	0.0	0.0	0.0	0.0	3/8/2024 14:03:39	0.0	0.0	0.0	0.0	0.0	0.0	25200	0.003
3/8/2024 14:14:51	0.0	0.0	0.0	0.0	0.0	0.0	3/8/2024 14:18:39	0.0	0.0	0.1	0.0	0.0	0.0	26100	0.011
3/8/2024 14:29:51	0.0	0.0	0.0	0.0	0.0	0.0	3/8/2024 14:33:39	0.0	0.0	0.1	0.0	0.0	0.0	27000	0.010

CAMP Monitoring Data
Steel Equities - DW-05 Remediation
Site 130100 - AK Allen Site, 255 E2nd Street, Mineola, NY

ERM

Upwind															
Initial Actions Levels - PID 5 ppm, DustTrak 0.100 mg/m3															
PID 10.6 - 592-919954							PID 11.7 - 592-919123							DustTrak - 8530173226	
Date/Time	Min (ppm)	Avg (ppm)	Max (ppm)	Real (ppm)	TWA (ppm)	STEL (ppm)	Date/Time	Min (ppm)	Avg (ppm)	Max (ppm)	Real (ppm)	TWA (ppm)	STEL (ppm)	Run Time (sec)	Mass (mg/m3)
3/11/2024 07:02:29	0.0	0.0	0.0	0.0	0.0	0.0	3/11/2024 07:04:35	0.0	0.0	0.0	0.0	0.0	0.0	900	0.012
3/11/2024 07:17:29	0.0	0.0	0.0	0.0	0.0	0.0	3/11/2024 07:19:35	0.0	0.0	0.0	0.0	0.0	0.0	1800	0.006
3/11/2024 07:32:29	0.0	0.0	0.0	0.0	0.0	0.0	3/11/2024 07:34:35	0.0	0.0	0.0	0.0	0.0	0.0	2700	0.006
3/11/2024 07:47:29	0.0	0.0	0.0	0.0	0.0	0.0	3/11/2024 07:49:35	0.0	0.0	0.0	0.0	0.0	0.0	3600	0.014
3/11/2024 08:02:29	0.0	0.0	0.0	0.0	0.0	0.0	3/11/2024 08:04:35	0.0	0.0	0.0	0.0	0.0	0.0	4500	0.008
3/11/2024 08:17:29	0.0	0.0	0.1	0.0	0.0	0.0	3/11/2024 08:19:35	0.0	0.0	0.1	0.0	0.0	0.0	5400	0.011
3/11/2024 08:32:29	0.0	0.0	0.1	0.0	0.0	0.0	3/11/2024 08:34:35	0.0	0.0	0.0	0.0	0.0	0.0	6300	0.009
3/11/2024 08:47:29	0.0	0.0	0.0	0.0	0.0	0.0	3/11/2024 08:49:35	0.0	0.0	0.0	0.0	0.0	0.0	7200	0.014
3/11/2024 09:02:29	0.0	0.0	0.0	0.0	0.0	0.0	3/11/2024 09:04:35	0.0	0.0	0.0	0.0	0.0	0.0	8100	0.013
3/11/2024 09:17:29	0.0	0.0	0.0	0.0	0.0	0.0	3/11/2024 09:19:35	0.0	0.0	0.0	0.0	0.0	0.0	9000	0.008
3/11/2024 09:32:29	0.0	0.0	0.0	0.0	0.0	0.0	3/11/2024 09:34:35	0.0	0.0	0.0	0.0	0.0	0.0	9900	0.006
3/11/2024 09:47:29	0.0	0.0	0.0	0.0	0.0	0.0	3/11/2024 09:49:35	0.0	0.0	0.1	0.0	0.0	0.0	10800	0.007
3/11/2024 10:02:29	0.0	0.0	0.1	0.0	0.0	0.0	3/11/2024 10:04:35	0.0	0.0	0.0	0.0	0.0	0.0	11700	0.010
3/11/2024 10:17:29	0.0	0.0	0.0	0.0	0.0	0.0	3/11/2024 10:19:35	0.0	0.0	0.0	0.0	0.0	0.0	12600	0.008
3/11/2024 10:32:29	0.0	0.0	0.0	0.0	0.0	0.0	3/11/2024 10:34:35	0.0	0.0	0.0	0.0	0.0	0.0	13500	0.010
3/11/2024 10:47:29	0.0	0.0	0.1	0.0	0.0	0.0	3/11/2024 10:49:35	0.0	0.0	0.0	0.0	0.0	0.0	14400	0.006
3/11/2024 11:02:29	0.0	0.0	0.0	0.0	0.0	0.0	3/11/2024 11:04:35	0.0	0.0	0.0	0.0	0.0	0.0	15300	0.015
3/11/2024 11:17:29	0.0	0.0	0.0	0.0	0.0	0.0	3/11/2024 11:19:35	0.0	0.0	0.0	0.0	0.0	0.0	16200	0.009
3/11/2024 11:32:29	0.0	0.0	0.0	0.0	0.0	0.0	3/11/2024 11:34:35	0.0	0.0	0.1	0.0	0.0	0.0	17100	0.016
3/11/2024 11:47:29	0.0	0.0	0.0	0.0	0.0	0.0	3/11/2024 11:49:35	0.0	0.0	0.0	0.0	0.0	0.0	18000	0.015
3/11/2024 12:02:29	0.0	0.0	0.0	0.0	0.0	0.0	3/11/2024 12:04:35	0.0	0.0	0.0	0.0	0.0	0.0	18900	0.009
3/11/2024 12:17:29	0.0	0.0	0.0	0.0	0.0	0.0	3/11/2024 12:19:35	0.0	0.0	0.0	0.0	0.0	0.0	19800	0.010
3/11/2024 12:32:29	0.0	0.0	0.1	0.0	0.0	0.0	3/11/2024 12:34:35	0.0	0.0	0.0	0.0	0.0	0.0	20700	0.015
3/11/2024 12:47:29	0.0	0.0	0.2	0.0	0.0	0.0	3/11/2024 12:49:35	0.0	0.0	0.1	0.0	0.0	0.0	21600	0.016
3/11/2024 13:02:29	0.0	0.0	0.0	0.0	0.0	0.0	3/11/2024 13:04:35	0.0	0.0	0.1	0.0	0.0	0.0	22500	0.012
3/11/2024 13:17:29	0.0	0.0	0.0	0.0	0.0	0.0	3/11/2024 13:19:35	0.0	0.0	0.0	0.0	0.0	0.0	23400	0.014
3/11/2024 13:32:29	0.0	0.0	0.0	0.0	0.0	0.0	3/11/2024 13:34:35	0.0	0.0	0.0	0.0	0.0	0.0	24300	0.014
3/11/2024 13:47:29	0.0	0.0	0.0	0.0	0.0	0.0	3/11/2024 13:49:35	0.0	0.0	0.0	0.0	0.0	0.0	25200	0.016
3/11/2024 14:02:29	0.0	0.0	0.0	0.0	0.0	0.0	3/11/2024 14:04:35	0.0	0.0	0.0	0.0	0.0	0.0	26100	0.012
3/11/2024 14:17:29	0.0	0.0	0.0	0.0	0.0	0.0	3/11/2024 14:19:35	0.0	0.0	0.0	0.0	0.0	0.0	27000	0.014
3/11/2024 14:32:29	0.0	0.0	0.0	0.0	0.0	0.0	3/11/2024 14:34:35	0.0	0.0	0.0	0.0	0.0	0.0	27900	0.011

Downwind															
Initial Actions Levels - PID 5 ppm, DustTrak 0.100 mg/m3															
PID 10.6 - 592-602803							PID 11.7 - 592-919980							DustTrak - 8530141713	
Date/Time	Min (ppm)	Avg (ppm)	Max (ppm)	Real (ppm)	TWA (ppm)	STEL (ppm)	Date/Time	Min (ppm)	Avg (ppm)	Max (ppm)	Real (ppm)	TWA (ppm)	STEL (ppm)	Run Time (sec)	Mass (mg/m3)
3/11/2024 07:10:56	0.0	0.0	0.0	0.0	0.0	0.0	3/11/2024 07:14:43	0.0	0.0	0.0	0.0	0.0	0.0	900	0.023
3/11/2024 07:25:56	0.0	0.0	0.0	0.0	0.0	0.0	3/11/2024 07:29:43	0.0	0.0	0.0	0.0	0.0	0.0	1800	0.017
3/11/2024 07:40:56	0.0	0.0	0.0	0.0	0.0	0.0	3/11/2024 07:44:43	0.0	0.0	0.1	0.0	0.0	0.0	2700	0.021
3/11/2024 07:55:56	0.0	0.0	0.1	0.0	0.0	0.0	3/11/2024 07:59:43	0.0	0.0	0.0	0.0	0.0	0.0	3600	0.023
3/11/2024 08:10:56	0.0	0.0	0.3	0.0	0.0	0.0	3/11/2024 08:14:43	0.0	0.0	0.0	0.0	0.0	0.0	4500	0.021
3/11/2024 08:25:56	0.0	0.0	0.0	0.0	0.0	0.0	3/11/2024 08:29:43	0.0	0.0	0.1	0.0	0.0	0.0	5400	0.026
3/11/2024 08:40:56	0.0	0.0	0.0	0.0	0.0	0.0	3/11/2024 08:44:43	0.0	0.0	0.0	0.0	0.0	0.0	6300	0.025
3/11/2024 08:55:56	0.0	0.0	0.0	0.0	0.0	0.0	3/11/2024 08:59:43	0.0	0.0	0.1	0.0	0.0	0.0	7200	0.018
3/11/2024 09:10:56	0.0	0.0	0.1	0.0	0.0	0.0	3/11/2024 09:14:43	0.0	0.0	0.0	0.0	0.0	0.0	8100	0.020
3/11/2024 09:25:56	0.0	0.0	0.0	0.0	0.0	0.0	3/11/2024 09:29:43	0.0	0.0	0.0	0.0	0.0	0.0	9000	0.023
3/11/2024 09:40:56	0.0	0.0	0.0	0.0	0.0	0.0	3/11/2024 09:44:43	0.0	0.0	0.0	0.0	0.0	0.0	9900	0.021
3/11/2024 09:55:56	0.0	0.0	0.0	0.0	0.0	0.0	3/11/2024 09:59:43	0.0	0.0	0.0	0.0	0.0	0.0	10800	0.022
3/11/2024 10:10:56	0.0	0.0	0.0	0.0	0.0	0.0	3/11/2024 10:14:43	0.0	0.0	0.0	0.0	0.0	0.0	11700	0.022
3/11/2024 10:25:56	0.0	0.0	0.0	0.0	0.0	0.0	3/11/2024 10:29:43	0.0	0.0	0.0	0.0	0.0	0.0	12600	0.024
3/11/2024 10:40:56	0.0	0.0	0.1	0.0	0.0	0.0	3/11/2024 10:44:43	0.0	0.0	0.0	0.0	0.0	0.0	13500	0.017
3/11/2024 10:55:56	0.0	0.0	0.1	0.0	0.0	0.0	3/11/2024 10:59:43	0.0	0.0	0.1	0.0	0.0	0.0	14400	0.025
3/11/2024 11:10:56	0.0	0.0	0.0	0.0	0.0	0.0	3/11/2024 11:14:43	0.0	0.0	0.0	0.0	0.0	0.0	15300	0.026
3/11/2024 11:25:56	0.0	0.0	0.0	0.0	0.0	0.0	3/11/2024 11:29:43	0.0	0.0	0.0	0.0	0.0	0.0	16200	0.024

3/11/2024 11:40:56	0.0	0.0	0.0	0.0	0.0	0.0	3/11/2024 11:44:43	0.0	0.0	0.0	0.0	0.0	0.0	17100	0.025
3/11/2024 11:55:56	0.0	0.0	0.0	0.0	0.0	0.0	3/11/2024 11:59:43	0.0	0.0	0.0	0.0	0.0	0.0	18000	0.015
3/11/2024 12:10:56	0.0	0.0	0.0	0.0	0.0	0.0	3/11/2024 12:14:43	0.0	0.0	0.2	0.0	0.0	0.0	18900	0.023
3/11/2024 12:25:56	0.0	0.0	0.1	0.0	0.0	0.0	3/11/2024 12:29:43	0.0	0.0	0.0	0.0	0.0	0.0	19800	0.021
3/11/2024 12:40:56	0.0	0.0	0.0	0.0	0.0	0.0	3/11/2024 12:44:43	0.0	0.0	0.0	0.0	0.0	0.0	20700	0.024
3/11/2024 12:55:56	0.0	0.0	0.0	0.0	0.0	0.0	3/11/2024 12:59:43	0.0	0.0	0.1	0.0	0.0	0.0	21600	0.019
3/11/2024 13:10:56	0.0	0.0	0.2	0.0	0.0	0.0	3/11/2024 13:14:43	0.0	0.0	0.0	0.0	0.0	0.0	22500	0.021
3/11/2024 13:25:56	0.0	0.0	0.0	0.0	0.0	0.0	3/11/2024 13:29:43	0.0	0.0	0.0	0.0	0.0	0.0	23400	0.022
3/11/2024 13:40:56	0.0	0.0	0.0	0.0	0.0	0.0	3/11/2024 13:44:43	0.0	0.0	0.1	0.0	0.0	0.0	24300	0.024
3/11/2024 13:55:56	0.0	0.0	0.0	0.0	0.0	0.0	3/11/2024 13:59:43	0.0	0.0	0.0	0.0	0.0	0.0	25200	0.019
3/11/2024 14:10:56	0.0	0.0	0.1	0.0	0.0	0.0	3/11/2024 14:14:43	0.0	0.0	0.0	0.0	0.0	0.0	26100	0.018
3/11/2024 14:25:56	0.0	0.0	0.1	0.0	0.0	0.0	3/11/2024 14:29:43	0.0	0.0	0.1	0.0	0.0	0.0	27000	0.023
3/11/2024 14:40:56	0.0	0.0	0.0	0.0	0.0	0.0	3/11/2024 14:44:43	0.0	0.0	0.0	0.0	0.0	0.0	27900	0.023

Adjacent to Building

Initial Actions Levels - PID 1 ppm, DustTrak 0.100 mg/m3

PID 10.6 - 592-921102							PID 11.7 - 592-915618							DustTrak - 85301572401	
Date/Time	Min (ppm)	Avg (ppm)	Max (ppm)	Real (ppm)	TWA (ppm)	STEL (ppm)	Date/Time	Min (ppm)	Avg (ppm)	Max (ppm)	Real (ppm)	TWA (ppm)	STEL (ppm)	Run Time (sec)	Mass (mg/m3)
3/11/2024 07:16:17	0.0	0.0	0.0	0.0	0.0	0.0	3/11/2024 07:20:08	0.0	0.0	0.0	0.0	0.0	0.0	900	0.018
3/11/2024 07:31:17	0.0	0.0	0.0	0.0	0.0	0.0	3/11/2024 07:35:08	0.0	0.0	0.0	0.0	0.0	0.0	1800	0.026
3/11/2024 07:46:17	0.0	0.0	0.0	0.0	0.0	0.0	3/11/2024 07:50:08	0.0	0.0	0.0	0.0	0.0	0.0	2700	0.010
3/11/2024 08:01:17	0.0	0.0	0.0	0.0	0.0	0.0	3/11/2024 08:05:08	0.0	0.0	0.0	0.0	0.0	0.0	3600	0.017
3/11/2024 08:16:17	0.0	0.0	0.0	0.0	0.0	0.0	3/11/2024 08:20:08	0.0	0.0	0.0	0.0	0.0	0.0	4500	0.025
3/11/2024 08:31:17	0.0	0.0	0.0	0.0	0.0	0.0	3/11/2024 08:35:08	0.0	0.0	0.0	0.0	0.0	0.0	5400	0.023
3/11/2024 08:46:17	0.0	0.0	0.0	0.0	0.0	0.0	3/11/2024 08:50:08	0.0	0.0	0.0	0.0	0.0	0.0	6300	0.014
3/11/2024 09:01:17	0.0	0.0	0.1	0.0	0.0	0.0	3/11/2024 09:05:08	0.0	0.0	0.1	0.0	0.0	0.0	7200	0.019
3/11/2024 09:16:17	0.0	0.0	0.1	0.0	0.0	0.0	3/11/2024 09:20:08	0.0	0.0	0.0	0.0	0.0	0.0	8100	0.015
3/11/2024 09:31:17	0.0	0.0	0.0	0.0	0.0	0.0	3/11/2024 09:35:08	0.0	0.0	0.0	0.0	0.0	0.0	9000	0.010
3/11/2024 09:46:17	0.0	0.0	0.0	0.0	0.0	0.0	3/11/2024 09:50:08	0.0	0.0	0.0	0.0	0.0	0.0	9900	0.011
3/11/2024 10:01:17	0.0	0.0	0.0	0.0	0.0	0.0	3/11/2024 10:05:08	0.0	0.0	0.0	0.0	0.0	0.0	10800	0.016
3/11/2024 10:16:17	0.0	0.0	0.0	0.0	0.0	0.0	3/11/2024 10:20:08	0.0	0.0	0.0	0.0	0.0	0.0	11700	0.016
3/11/2024 10:31:17	0.0	0.0	0.0	0.0	0.0	0.0	3/11/2024 10:35:08	0.0	0.0	0.0	0.0	0.0	0.0	12600	0.019
3/11/2024 10:46:17	0.0	0.0	0.0	0.0	0.0	0.0	3/11/2024 10:50:08	0.0	0.0	0.0	0.0	0.0	0.0	13500	0.011
3/11/2024 11:01:17	0.0	0.0	0.0	0.0	0.0	0.0	3/11/2024 11:05:08	0.0	0.0	0.0	0.0	0.0	0.0	14400	0.008
3/11/2024 11:16:17	0.0	0.0	0.0	0.0	0.0	0.0	3/11/2024 11:20:08	0.0	0.0	0.0	0.0	0.0	0.0	15300	0.019
3/11/2024 11:31:17	0.0	0.0	0.0	0.0	0.0	0.0	3/11/2024 11:35:08	0.0	0.0	0.0	0.0	0.0	0.0	16200	0.021
3/11/2024 11:46:17	0.0	0.0	0.0	0.0	0.0	0.0	3/11/2024 11:50:08	0.0	0.0	0.0	0.0	0.0	0.0	17100	0.014
3/11/2024 12:01:17	0.0	0.0	0.0	0.0	0.0	0.0	3/11/2024 12:05:08	0.0	0.0	0.0	0.0	0.0	0.0	18000	0.015
3/11/2024 12:16:17	0.0	0.0	0.0	0.0	0.0	0.0	3/11/2024 12:20:08	0.0	0.0	0.0	0.0	0.0	0.0	18900	0.013
3/11/2024 12:31:17	0.0	0.0	0.0	0.0	0.0	0.0	3/11/2024 12:35:08	0.0	0.0	0.0	0.0	0.0	0.0	19800	0.022
3/11/2024 12:46:17	0.0	0.0	0.0	0.0	0.0	0.0	3/11/2024 12:50:08	0.0	0.0	0.0	0.0	0.0	0.0	20700	0.020
3/11/2024 13:01:17	0.0	0.0	0.0	0.0	0.0	0.0	3/11/2024 13:05:08	0.0	0.0	0.0	0.0	0.0	0.0	21600	0.025
3/11/2024 13:16:17	0.0	0.0	0.0	0.0	0.0	0.0	3/11/2024 13:20:08	0.0	0.0	0.0	0.0	0.0	0.0	22500	0.018
3/11/2024 13:31:17	0.0	0.0	0.0	0.0	0.0	0.0	3/11/2024 13:35:08	0.0	0.0	0.0	0.0	0.0	0.0	23400	0.012
3/11/2024 13:46:17	0.0	0.0	0.0	0.0	0.0	0.0	3/11/2024 13:50:08	0.0	0.0	0.0	0.0	0.0	0.0	24300	0.011
3/11/2024 14:01:17	0.0	0.0	0.0	0.0	0.0	0.0	3/11/2024 14:05:08	0.0	0.0	0.0	0.0	0.0	0.0	25200	0.020
3/11/2024 14:16:17	0.0	0.0	0.0	0.0	0.0	0.0	3/11/2024 14:20:08	0.0	0.0	0.0	0.0	0.0	0.0	26100	0.014
3/11/2024 14:31:17	0.0	0.0	0.0	0.0	0.0	0.0	3/11/2024 14:35:08	0.0	0.0	0.0	0.0	0.0	0.0	27000	0.024
3/11/2024 14:46:17	0.0	0.0	0.0	0.0	0.0	0.0	3/11/2024 14:50:08	0.0	0.0	0.0	0.0	0.0	0.0	27900	0.011

CAMP Monitoring Data
Steel Equities - DW-05 Remediation
Site 130100 - AK Allen Site, 255 E2nd Street, Mineola, NY

ERM

Upwind															
Initial Actions Levels - PID 5 ppm, DustTrak 0.100 mg/m3															
PID 10.6 - 592-919954							PID 11.7 - 592-919123							DustTrak - 8530173226	
Date/Time	Min (ppm)	Avg (ppm)	Max (ppm)	Real (ppm)	TWA (ppm)	STEL (ppm)	Date/Time	Min (ppm)	Avg (ppm)	Max (ppm)	Real (ppm)	TWA (ppm)	STEL (ppm)	Run Time (sec)	Mass (mg/m3)
3/12/2024 07:00:54	0.0	0.0	0.0	0.0	0.0	0.0	3/12/2024 07:02:42	0.0	0.0	0.0	0.0	0.0	0.0	900	0.010
3/12/2024 07:15:54	0.0	0.0	0.0	0.0	0.0	0.0	3/12/2024 07:17:42	0.0	0.0	0.0	0.0	0.0	0.0	1800	0.015
3/12/2024 07:30:54	0.0	0.0	0.0	0.0	0.0	0.0	3/12/2024 07:32:42	0.0	0.0	0.0	0.0	0.0	0.0	2700	0.007
3/12/2024 07:45:54	0.0	0.0	0.0	0.0	0.0	0.0	3/12/2024 07:47:42	0.0	0.0	0.0	0.0	0.0	0.0	3600	0.009
3/12/2024 08:00:54	0.0	0.0	0.0	0.0	0.0	0.0	3/12/2024 08:02:42	0.0	0.0	0.0	0.0	0.0	0.0	4500	0.010
3/12/2024 08:15:54	0.0	0.0	0.0	0.0	0.0	0.0	3/12/2024 08:17:42	0.0	0.0	0.0	0.0	0.0	0.0	5400	0.008
3/12/2024 08:30:54	0.0	0.0	0.0	0.0	0.0	0.0	3/12/2024 08:32:42	0.0	0.0	0.0	0.0	0.0	0.0	6300	0.011
3/12/2024 08:45:54	0.0	0.0	0.1	0.0	0.0	0.0	3/12/2024 08:47:42	0.0	0.0	0.0	0.0	0.0	0.0	7200	0.015
3/12/2024 09:00:54	0.0	0.0	0.0	0.0	0.0	0.0	3/12/2024 09:02:42	0.0	0.0	0.1	0.0	0.0	0.0	8100	0.008
3/12/2024 09:15:54	0.0	0.0	0.0	0.0	0.0	0.0	3/12/2024 09:17:42	0.0	0.0	0.0	0.0	0.0	0.0	9000	0.018
3/12/2024 09:30:54	0.0	0.0	0.0	0.0	0.0	0.0	3/12/2024 09:32:42	0.0	0.0	0.0	0.0	0.0	0.0	9900	0.008
3/12/2024 09:45:54	0.0	0.0	0.0	0.0	0.0	0.0	3/12/2024 09:47:42	0.0	0.0	0.0	0.0	0.0	0.0	10800	0.005
3/12/2024 10:00:54	0.0	0.0	0.0	0.0	0.0	0.0	3/12/2024 10:02:42	0.0	0.0	0.0	0.0	0.0	0.0	11700	0.018
3/12/2024 10:15:54	0.0	0.0	0.0	0.0	0.0	0.0	3/12/2024 10:17:42	0.0	0.0	0.0	0.0	0.0	0.0	12600	0.012
3/12/2024 10:30:54	0.0	0.0	0.0	0.0	0.0	0.0	3/12/2024 10:32:42	0.0	0.0	0.0	0.0	0.0	0.0	13500	0.007
3/12/2024 10:45:54	0.0	0.0	0.0	0.0	0.0	0.0	3/12/2024 10:47:42	0.0	0.0	0.0	0.0	0.0	0.0	14400	0.013
3/12/2024 11:00:54	0.0	0.0	0.0	0.0	0.0	0.0	3/12/2024 11:02:42	0.0	0.0	0.1	0.0	0.0	0.0	15300	0.016
3/12/2024 11:15:54	0.0	0.0	0.0	0.0	0.0	0.0	3/12/2024 11:17:42	0.0	0.0	0.1	0.0	0.0	0.0	16200	0.017
3/12/2024 11:30:54	0.0	0.0	0.1	0.0	0.0	0.0	3/12/2024 11:32:42	0.0	0.0	0.0	0.0	0.0	0.0	17100	0.015
3/12/2024 11:45:54	0.0	0.0	0.0	0.0	0.0	0.0	3/12/2024 11:47:42	0.0	0.0	0.0	0.0	0.0	0.0	18000	0.018
3/12/2024 12:00:54	0.0	0.0	0.0	0.0	0.0	0.0	3/12/2024 12:02:42	0.0	0.0	0.0	0.0	0.0	0.0	18900	0.010
3/12/2024 12:15:54	0.0	0.0	0.0	0.0	0.0	0.0	3/12/2024 12:17:42	0.0	0.0	0.0	0.0	0.0	0.0	19800	0.014
3/12/2024 12:30:54	0.0	0.0	0.0	0.0	0.0	0.0	3/12/2024 12:32:42	0.0	0.0	0.0	0.0	0.0	0.0	20700	0.019
3/12/2024 12:45:54	0.0	0.0	0.0	0.0	0.0	0.0	3/12/2024 12:47:42	0.0	0.0	0.0	0.0	0.0	0.0	21600	0.011
3/12/2024 13:00:54	0.0	0.0	0.0	0.0	0.0	0.0	3/12/2024 13:02:42	0.0	0.0	0.0	0.0	0.0	0.0	22500	0.014
3/12/2024 13:15:54	0.0	0.0	0.1	0.0	0.0	0.0	3/12/2024 13:17:42	0.0	0.0	0.2	0.0	0.0	0.0	23400	0.006
3/12/2024 13:30:54	0.0	0.0	0.1	0.0	0.0	0.0	3/12/2024 13:32:42	0.0	0.0	0.1	0.0	0.0	0.0	24300	0.010
3/12/2024 13:45:54	0.0	0.0	0.0	0.0	0.0	0.0	3/12/2024 13:47:42	0.0	0.0	0.1	0.0	0.0	0.0	25200	0.018
3/12/2024 14:00:54	0.0	0.0	0.0	0.0	0.0	0.0	3/12/2024 14:02:42	0.0	0.0	0.0	0.0	0.0	0.0	26100	0.015
3/12/2024 14:15:54	0.0	0.0	0.0	0.0	0.0	0.0	3/12/2024 14:17:42	0.0	0.0	0.0	0.0	0.0	0.0	27000	0.006
3/12/2024 14:30:54	0.0	0.0	0.0	0.0	0.0	0.0	3/12/2024 14:32:42	0.0	0.0	0.0	0.0	0.0	0.0	27900	0.007

Downwind															
Initial Actions Levels - PID 5 ppm, DustTrak 0.100 mg/m3															
PID 10.6 - 592-602803							PID 11.7 - 592-919980							DustTrak - 8530141713	
Date/Time	Min (ppm)	Avg (ppm)	Max (ppm)	Real (ppm)	TWA (ppm)	STEL (ppm)	Date/Time	Min (ppm)	Avg (ppm)	Max (ppm)	Real (ppm)	TWA (ppm)	STEL (ppm)	Run Time (sec)	Mass (mg/m3)
3/12/2024 07:05:06	0.0	0.0	0.0	0.0	0.0	0.0	3/12/2024 07:09:11	0.0	0.0	0.0	0.0	0.0	0.0	900	0.026
3/12/2024 07:20:06	0.0	0.0	0.0	0.0	0.0	0.0	3/12/2024 07:24:11	0.0	0.0	0.0	0.0	0.0	0.0	1800	0.033
3/12/2024 07:35:06	0.0	0.0	0.0	0.0	0.0	0.0	3/12/2024 07:39:11	0.0	0.0	0.0	0.0	0.0	0.0	2700	0.024
3/12/2024 07:50:06	0.0	0.0	0.0	0.0	0.0	0.0	3/12/2024 07:54:11	0.0	0.0	0.0	0.0	0.0	0.0	3600	0.026
3/12/2024 08:05:06	0.0	0.0	0.0	0.0	0.0	0.0	3/12/2024 08:09:11	0.0	0.0	0.0	0.0	0.0	0.0	4500	0.022
3/12/2024 08:20:06	0.0	0.0	0.0	0.0	0.0	0.0	3/12/2024 08:24:11	0.0	0.0	0.0	0.0	0.0	0.0	5400	0.025
3/12/2024 08:35:06	0.0	0.0	0.0	0.0	0.0	0.0	3/12/2024 08:39:11	0.0	0.0	0.2	0.0	0.0	0.0	6300	0.034
3/12/2024 08:50:06	0.0	0.0	0.1	0.0	0.0	0.0	3/12/2024 08:54:11	0.0	0.0	0.0	0.0	0.0	0.0	7200	0.030
3/12/2024 09:05:06	0.0	0.0	0.0	0.0	0.0	0.0	3/12/2024 09:09:11	0.0	0.0	0.0	0.0	0.0	0.0	8100	0.031
3/12/2024 09:20:06	0.0	0.0	0.1	0.0	0.0	0.0	3/12/2024 09:24:11	0.0	0.0	0.0	0.0	0.0	0.0	9000	0.024
3/12/2024 09:35:06	0.0	0.0	0.0	0.0	0.0	0.0	3/12/2024 09:39:11	0.0	0.0	0.0	0.0	0.0	0.0	9900	0.021
3/12/2024 09:50:06	0.0	0.0	0.0	0.0	0.0	0.0	3/12/2024 09:54:11	0.0	0.0	0.0	0.0	0.0	0.0	10800	0.035
3/12/2024 10:05:06	0.0	0.0	0.0	0.0	0.0	0.0	3/12/2024 10:09:11	0.0	0.0	0.1	0.0	0.0	0.0	11700	0.021
3/12/2024 10:20:06	0.0	0.0	0.0	0.0	0.0	0.0	3/12/2024 10:24:11	0.0	0.0	0.0	0.0	0.0	0.0	12600	0.025
3/12/2024 10:35:06	0.0	0.0	0.0	0.0	0.0	0.0	3/12/2024 10:39:11	0.0	0.0	0.0	0.0	0.0	0.0	13500	0.021
3/12/2024 10:50:06	0.0	0.0	0.0	0.0	0.0	0.0	3/12/2024 10:54:11	0.0	0.0	0.0	0.0	0.0	0.0	14400	0.023
3/12/2024 11:05:06	0.0	0.0	0.0	0.0	0.0	0.0	3/12/2024 11:09:11	0.0	0.0	0.0	0.0	0.0	0.0	15300	0.025
3/12/2024 11:20:06	0.0	0.0	0.0	0.0	0.0	0.0	3/12/2024 11:24:11	0.0	0.0	0.0	0.0	0.0	0.0	16200	0.035

3/12/2024 11:35:06	0.0	0.0	0.0	0.0	0.0	0.0	3/12/2024 11:39:11	0.0	0.0	0.0	0.0	0.0	0.0	17100	0.031
3/12/2024 11:50:06	0.0	0.0	0.1	0.0	0.0	0.0	3/12/2024 11:54:11	0.0	0.0	0.0	0.0	0.0	0.0	18000	0.030
3/12/2024 12:05:06	0.0	0.0	0.0	0.0	0.0	0.0	3/12/2024 12:09:11	0.0	0.0	0.2	0.0	0.0	0.0	18900	0.033
3/12/2024 12:20:06	0.0	0.0	0.1	0.0	0.0	0.0	3/12/2024 12:24:11	0.0	0.0	0.0	0.0	0.0	0.0	19800	0.024
3/12/2024 12:35:06	0.0	0.0	0.0	0.0	0.0	0.0	3/12/2024 12:39:11	0.0	0.0	0.2	0.0	0.0	0.0	20700	0.033
3/12/2024 12:50:06	0.0	0.0	0.0	0.0	0.0	0.0	3/12/2024 12:54:11	0.0	0.0	0.0	0.0	0.0	0.0	21600	0.035
3/12/2024 13:05:06	0.0	0.0	0.0	0.0	0.0	0.0	3/12/2024 13:09:11	0.0	0.0	0.0	0.0	0.0	0.0	22500	0.035
3/12/2024 13:20:06	0.0	0.0	0.0	0.0	0.0	0.0	3/12/2024 13:24:11	0.0	0.0	0.1	0.0	0.0	0.0	23400	0.022
3/12/2024 13:35:06	0.0	0.0	0.0	0.0	0.0	0.0	3/12/2024 13:39:11	0.0	0.0	0.0	0.0	0.0	0.0	24300	0.035
3/12/2024 13:50:06	0.0	0.0	0.0	0.0	0.0	0.0	3/12/2024 13:54:11	0.0	0.0	0.0	0.0	0.0	0.0	25200	0.030
3/12/2024 14:05:06	0.0	0.0	0.0	0.0	0.0	0.0	3/12/2024 14:09:11	0.0	0.0	0.0	0.0	0.0	0.0	26100	0.034
3/12/2024 14:20:06	0.0	0.0	0.1	0.0	0.0	0.0	3/12/2024 14:24:11	0.0	0.0	0.1	0.0	0.0	0.0	27000	0.026
3/12/2024 14:35:06	0.0	0.0	0.0	0.0	0.0	0.0	3/12/2024 14:39:11	0.0	0.0	0.1	0.0	0.0	0.0	27900	0.031

Adjacent to Building															
Initial Actions Levels - PID 1 ppm, DustTrak 0.100 mg/m3															
PID 10.6 - 592-921102							**PID 11.7 - 592-915618**							**DustTrak - 85301572401**	
Date/Time	Min (ppm)	Avg (ppm)	Max (ppm)	Real (ppm)	TWA (ppm)	STEL (ppm)	Date/Time	Min (ppm)	Avg (ppm)	Max (ppm)	Real (ppm)	TWA (ppm)	STEL (ppm)	Run Time (sec)	Mass (mg/m3)
3/12/2024 07:16:26	0.0	0.0	0.0	0.0	0.0	0.0	3/12/2024 07:19:41	0.0	0.0	0.0	0.0	0.0	0.0	900	0.019
3/12/2024 07:31:26	0.0	0.0	0.0	0.0	0.0	0.0	3/12/2024 07:34:41	0.0	0.0	0.0	0.0	0.0	0.0	1800	0.016
3/12/2024 07:46:26	0.0	0.0	0.0	0.0	0.0	0.0	3/12/2024 07:49:41	0.0	0.0	0.0	0.0	0.0	0.0	2700	0.023
3/12/2024 08:01:26	0.0	0.0	0.0	0.0	0.0	0.0	3/12/2024 08:04:41	0.0	0.0	0.0	0.0	0.0	0.0	3600	0.024
3/12/2024 08:16:26	0.0	0.0	0.0	0.0	0.0	0.0	3/12/2024 08:19:41	0.0	0.0	0.0	0.0	0.0	0.0	4500	0.016
3/12/2024 08:31:26	0.0	0.0	0.0	0.0	0.0	0.0	3/12/2024 08:34:41	0.0	0.0	0.0	0.0	0.0	0.0	5400	0.019
3/12/2024 08:46:26	0.0	0.0	0.0	0.0	0.0	0.0	3/12/2024 08:49:41	0.0	0.0	0.0	0.0	0.0	0.0	6300	0.012
3/12/2024 09:01:26	0.0	0.0	0.0	0.0	0.0	0.0	3/12/2024 09:04:41	0.0	0.0	0.0	0.0	0.0	0.0	7200	0.017
3/12/2024 09:16:26	0.0	0.0	0.0	0.0	0.0	0.0	3/12/2024 09:19:41	0.0	0.0	0.0	0.0	0.0	0.0	8100	0.009
3/12/2024 09:31:26	0.0	0.0	0.0	0.0	0.0	0.0	3/12/2024 09:34:41	0.0	0.0	0.0	0.0	0.0	0.0	9000	0.014
3/12/2024 09:46:26	0.0	0.0	0.1	0.0	0.0	0.0	3/12/2024 09:49:41	0.0	0.0	0.0	0.0	0.0	0.0	9900	0.025
3/12/2024 10:01:26	0.0	0.0	0.0	0.0	0.0	0.0	3/12/2024 10:04:41	0.0	0.0	0.0	0.0	0.0	0.0	10800	0.027
3/12/2024 10:16:26	0.0	0.0	0.0	0.0	0.0	0.0	3/12/2024 10:19:41	0.0	0.0	0.0	0.0	0.0	0.0	11700	0.012
3/12/2024 10:31:26	0.0	0.0	0.0	0.0	0.0	0.0	3/12/2024 10:34:41	0.0	0.0	0.0	0.0	0.0	0.0	12600	0.027
3/12/2024 10:46:26	0.0	0.0	0.0	0.0	0.0	0.0	3/12/2024 10:49:41	0.0	0.0	0.0	0.0	0.0	0.0	13500	0.026
3/12/2024 11:01:26	0.0	0.0	0.0	0.0	0.0	0.0	3/12/2024 11:04:41	0.0	0.0	0.0	0.0	0.0	0.0	14400	0.011
3/12/2024 11:16:26	0.0	0.0	0.0	0.0	0.0	0.0	3/12/2024 11:19:41	0.0	0.0	0.0	0.0	0.0	0.0	15300	0.017
3/12/2024 11:31:26	0.0	0.0	0.0	0.0	0.0	0.0	3/12/2024 11:34:41	0.0	0.0	0.0	0.0	0.0	0.0	16200	0.013
3/12/2024 11:46:26	0.0	0.0	0.0	0.0	0.0	0.0	3/12/2024 11:49:41	0.0	0.0	0.0	0.0	0.0	0.0	17100	0.011
3/12/2024 12:01:26	0.0	0.0	0.0	0.0	0.0	0.0	3/12/2024 12:04:41	0.0	0.0	0.0	0.0	0.0	0.0	18000	0.011
3/12/2024 12:16:26	0.0	0.0	0.0	0.0	0.0	0.0	3/12/2024 12:19:41	0.0	0.0	0.0	0.0	0.0	0.0	18900	0.009
3/12/2024 12:31:26	0.0	0.0	0.0	0.0	0.0	0.0	3/12/2024 12:34:41	0.0	0.0	0.0	0.0	0.0	0.0	19800	0.017
3/12/2024 12:46:26	0.0	0.0	0.0	0.0	0.0	0.0	3/12/2024 12:49:41	0.0	0.0	0.0	0.0	0.0	0.0	20700	0.020
3/12/2024 13:01:26	0.0	0.0	0.0	0.0	0.0	0.0	3/12/2024 13:04:41	0.0	0.0	0.0	0.0	0.0	0.0	21600	0.015
3/12/2024 13:16:26	0.0	0.0	0.0	0.0	0.0	0.0	3/12/2024 13:19:41	0.0	0.0	0.0	0.0	0.0	0.0	22500	0.018
3/12/2024 13:31:26	0.0	0.0	0.0	0.0	0.0	0.0	3/12/2024 13:34:41	0.0	0.0	0.0	0.0	0.0	0.0	23400	0.022
3/12/2024 13:46:26	0.0	0.0	0.0	0.0	0.0	0.0	3/12/2024 13:49:41	0.0	0.0	0.0	0.0	0.0	0.0	24300	0.023
3/12/2024 14:01:26	0.0	0.0	0.0	0.0	0.0	0.0	3/12/2024 14:04:41	0.0	0.0	0.0	0.0	0.0	0.0	25200	0.023
3/12/2024 14:16:26	0.0	0.0	0.0	0.0	0.0	0.0	3/12/2024 14:19:41	0.0	0.0	0.0	0.0	0.0	0.0	26100	0.012
3/12/2024 14:31:26	0.0	0.0	0.0	0.0	0.0	0.0	3/12/2024 14:34:41	0.0	0.0	0.0	0.0	0.0	0.0	27000	0.011
3/12/2024 14:46:26	0.0	0.0	0.0	0.0	0.0	0.0	3/12/2024 14:49:41	0.0	0.0	0.0	0.0	0.0	0.0	27900	0.021

CAMP Monitoring Data
Steel Equities - DW-05 Remediation
Site 130100 - AK Allen Site, 255 E2nd Street, Mineola, NY

ERM

Upwind															
Initial Actions Levels - PID 5 ppm, DustTrak 0.100 mg/m3															
PID 10.6 - 592-919954							PID 11.7 - 592-919123							DustTrak - 8530173226	
Date/Time	Min (ppm)	Avg (ppm)	Max (ppm)	Real (ppm)	TWA (ppm)	STEL (ppm)	Date/Time	Min (ppm)	Avg (ppm)	Max (ppm)	Real (ppm)	TWA (ppm)	STEL (ppm)	Run Time (sec)	Mass (mg/m3)
3/13/2024 07:03:11	0.0	0.0	0.0	0.0	0.0	0.0	3/13/2024 07:06:05	0.0	0.0	0.0	0.0	0.0	0.0	900	0.007
3/13/2024 07:18:11	0.0	0.0	0.0	0.0	0.0	0.0	3/13/2024 07:21:05	0.0	0.0	0.0	0.0	0.0	0.0	1800	0.011
3/13/2024 07:33:11	0.0	0.0	0.0	0.0	0.0	0.0	3/13/2024 07:36:05	0.0	0.0	0.0	0.0	0.0	0.0	2700	0.017
3/13/2024 07:48:11	0.0	0.0	0.0	0.0	0.0	0.0	3/13/2024 07:51:05	0.0	0.0	0.0	0.0	0.0	0.0	3600	0.012
3/13/2024 08:03:11	0.0	0.0	0.0	0.0	0.0	0.0	3/13/2024 08:06:05	0.0	0.0	0.0	0.0	0.0	0.0	4500	0.016
3/13/2024 08:18:11	0.0	0.0	0.0	0.0	0.0	0.0	3/13/2024 08:21:05	0.0	0.0	0.0	0.0	0.0	0.0	5400	0.014
3/13/2024 08:33:11	0.0	0.0	0.0	0.0	0.0	0.0	3/13/2024 08:36:05	0.0	0.0	0.0	0.0	0.0	0.0	6300	0.007
3/13/2024 08:48:11	0.0	0.0	0.0	0.0	0.0	0.0	3/13/2024 08:51:05	0.0	0.0	0.0	0.0	0.0	0.0	7200	0.011
3/13/2024 09:03:11	0.0	0.0	0.0	0.0	0.0	0.0	3/13/2024 09:06:05	0.0	0.0	0.0	0.0	0.0	0.0	8100	0.008
3/13/2024 09:18:11	0.0	0.0	0.0	0.0	0.0	0.0	3/13/2024 09:21:05	0.0	0.0	0.0	0.0	0.0	0.0	9000	0.013
3/13/2024 09:33:11	0.0	0.0	0.0	0.0	0.0	0.0	3/13/2024 09:36:05	0.0	0.0	0.0	0.0	0.0	0.0	9900	0.015
3/13/2024 09:48:11	0.0	0.0	0.0	0.0	0.0	0.0	3/13/2024 09:51:05	0.0	0.0	0.0	0.0	0.0	0.0	10800	0.007
3/13/2024 10:03:11	0.0	0.0	0.0	0.0	0.0	0.0	3/13/2024 10:06:05	0.0	0.0	0.0	0.0	0.0	0.0	11700	0.009
3/13/2024 10:18:11	0.0	0.0	0.0	0.0	0.0	0.0	3/13/2024 10:21:05	0.0	0.0	0.0	0.0	0.0	0.0	12600	0.006
3/13/2024 10:33:11	0.0	0.0	0.0	0.0	0.0	0.0	3/13/2024 10:36:05	0.0	0.0	0.0	0.0	0.0	0.0	13500	0.016
3/13/2024 10:48:11	0.0	0.0	0.0	0.0	0.0	0.0	3/13/2024 10:51:05	0.0	0.0	0.0	0.0	0.0	0.0	14400	0.013
3/13/2024 11:03:11	0.0	0.0	0.0	0.0	0.0	0.0	3/13/2024 11:06:05	0.0	0.0	0.0	0.0	0.0	0.0	15300	0.017
3/13/2024 11:18:11	0.0	0.0	0.0	0.0	0.0	0.0	3/13/2024 11:21:05	0.0	0.0	0.0	0.0	0.0	0.0	16200	0.010
3/13/2024 11:33:11	0.0	0.0	0.0	0.0	0.0	0.0	3/13/2024 11:36:05	0.0	0.0	0.0	0.0	0.0	0.0	17100	0.009
3/13/2024 11:48:11	0.0	0.0	0.0	0.0	0.0	0.0	3/13/2024 11:51:05	0.0	0.0	0.0	0.0	0.0	0.0	18000	0.016
3/13/2024 12:03:11	0.0	0.0	0.0	0.0	0.0	0.0	3/13/2024 12:06:05	0.0	0.0	0.1	0.0	0.0	0.0	18900	0.011
3/13/2024 12:18:11	0.0	0.0	0.0	0.0	0.0	0.0	3/13/2024 12:21:05	0.0	0.0	0.0	0.0	0.0	0.0	19800	0.014
3/13/2024 12:33:11	0.0	0.0	0.0	0.0	0.0	0.0	3/13/2024 12:36:05	0.0	0.0	0.0	0.0	0.0	0.0	20700	0.010
3/13/2024 12:48:11	0.0	0.0	0.0	0.0	0.0	0.0	3/13/2024 12:51:05	0.0	0.0	0.0	0.0	0.0	0.0	21600	0.015
3/13/2024 13:03:11	0.0	0.0	0.0	0.0	0.0	0.0	3/13/2024 13:06:05	0.0	0.0	0.0	0.0	0.0	0.0	22500	0.008
3/13/2024 13:18:11	0.0	0.0	0.0	0.0	0.0	0.0	3/13/2024 13:21:05	0.0	0.0	0.0	0.0	0.0	0.0	23400	0.007
3/13/2024 13:33:11	0.0	0.0	0.1	0.0	0.0	0.0	3/13/2024 13:36:05	0.0	0.0	0.0	0.0	0.0	0.0	24300	0.011
3/13/2024 13:48:11	0.0	0.0	0.1	0.0	0.0	0.0	3/13/2024 13:51:05	0.0	0.0	0.0	0.0	0.0	0.0	25200	0.008
3/13/2024 14:03:11	0.0	0.0	0.0	0.0	0.0	0.0	3/13/2024 14:06:05	0.0	0.0	0.0	0.0	0.0	0.0	26100	0.014
3/13/2024 14:18:11	0.0	0.0	0.0	0.0	0.0	0.0	3/13/2024 14:21:05	0.0	0.0	0.0	0.0	0.0	0.0	27000	0.009
3/13/2024 14:33:11	0.0	0.0	0.0	0.0	0.0	0.0	3/13/2024 14:36:05	0.0	0.0	0.0	0.0	0.0	0.0	27900	0.011
3/13/2024 14:48:11	0.0	0.0	0.0	0.0	0.0	0.0	3/13/2024 14:51:05	0.0	0.0	0.0	0.0	0.0	0.0	28800	0.008
3/13/2024 15:03:11	0.0	0.0	0.0	0.0	0.0	0.0	3/13/2024 15:06:05	0.0	0.0	0.0	0.0	0.0	0.0	29700	0.007

Downwind															
Initial Actions Levels - PID 5 ppm, DustTrak 0.100 mg/m3															
PID 10.6 - 592-602803							PID 11.7 - 592-919980							DustTrak - 8530141713	
Date/Time	Min (ppm)	Avg (ppm)	Max (ppm)	Real (ppm)	TWA (ppm)	STEL (ppm)	Date/Time	Min (ppm)	Avg (ppm)	Max (ppm)	Real (ppm)	TWA (ppm)	STEL (ppm)	Run Time (sec)	Mass (mg/m3)
3/13/2024 07:08:45	0.0	0.0	0.1	0.0	0.0	0.0	3/13/2024 07:11:37	0.0	0.0	0.1	0.0	0.0	0.0	900	0.024
3/13/2024 07:23:45	0.0	0.0	0.0	0.0	0.0	0.0	3/13/2024 07:26:37	0.0	0.0	0.0	0.0	0.0	0.0	1800	0.028
3/13/2024 07:38:45	0.0	0.0	0.1	0.0	0.0	0.0	3/13/2024 07:41:37	0.0	0.0	0.0	0.0	0.0	0.0	2700	0.018
3/13/2024 07:53:45	0.0	0.0	0.0	0.0	0.0	0.0	3/13/2024 07:56:37	0.0	0.0	0.1	0.0	0.0	0.0	3600	0.013
3/13/2024 08:08:45	0.0	0.0	0.0	0.0	0.0	0.0	3/13/2024 08:11:37	0.0	0.0	0.0	0.0	0.0	0.0	4500	0.025
3/13/2024 08:23:45	0.0	0.0	0.0	0.0	0.0	0.0	3/13/2024 08:26:37	0.0	0.0	0.1	0.0	0.0	0.0	5400	0.021
3/13/2024 08:38:45	0.0	0.0	0.0	0.0	0.0	0.0	3/13/2024 08:41:37	0.0	0.0	0.1	0.0	0.0	0.0	6300	0.026
3/13/2024 08:53:45	0.0	0.0	0.0	0.0	0.0	0.0	3/13/2024 08:56:37	0.0	0.0	0.0	0.0	0.0	0.0	7200	0.014
3/13/2024 09:08:45	0.0	0.0	0.1	0.0	0.0	0.0	3/13/2024 09:11:37	0.0	0.0	0.1	0.0	0.0	0.0	8100	0.019
3/13/2024 09:23:45	0.0	0.0	0.1	0.0	0.0	0.0	3/13/2024 09:26:37	0.0	0.0	0.1	0.0	0.0	0.0	9000	0.011
3/13/2024 09:38:45	0.0	0.0	0.0	0.0	0.0	0.0	3/13/2024 09:41:37	0.0	0.0	0.0	0.0	0.0	0.0	9900	0.021
3/13/2024 09:53:45	0.0	0.0	0.2	0.0	0.0	0.0	3/13/2024 09:56:37	0.0	0.0	0.1	0.0	0.0	0.0	10800	0.010
3/13/2024 10:08:45	0.0	0.0	0.1	0.0	0.0	0.0	3/13/2024 10:11:37	0.0	0.0	0.0	0.0	0.0	0.0	11700	0.011
3/13/2024 10:23:45	0.0	0.0	0.0	0.0	0.0	0.0	3/13/2024 10:26:37	0.0	0.0	0.1	0.0	0.0	0.0	12600	0.013
3/13/2024 10:38:45	0.0	0.0	0.1	0.0	0.0	0.0	3/13/2024 10:41:37	0.0	0.0	0.1	0.0	0.0	0.0	13500	0.033
3/13/2024 10:53:45	0.0	0.0	0.1	0.0	0.0	0.0	3/13/2024 10:56:37	0.0	0.0	0.1	0.0	0.0	0.0	14400	0.031

3/13/2024 11:08:45	0.0	0.0	0.1	0.0	0.0	0.0	3/13/2024 11:11:37	0.0	0.0	0.1	0.0	0.0	0.0	15300	0.034
3/13/2024 11:23:45	0.0	0.0	0.0	0.0	0.0	0.0	3/13/2024 11:26:37	0.0	0.0	0.1	0.0	0.0	0.0	16200	0.014
3/13/2024 11:38:45	0.0	0.0	0.0	0.0	0.0	0.0	3/13/2024 11:41:37	0.0	0.0	0.0	0.0	0.0	0.0	17100	0.024
3/13/2024 11:53:45	0.0	0.0	0.0	0.0	0.0	0.0	3/13/2024 11:56:37	0.0	0.0	0.0	0.0	0.0	0.0	18000	0.012
3/13/2024 12:08:45	0.0	0.0	0.1	0.0	0.0	0.0	3/13/2024 12:11:37	0.0	0.0	0.0	0.0	0.0	0.0	18900	0.029
3/13/2024 12:23:45	0.0	0.0	0.1	0.0	0.0	0.0	3/13/2024 12:26:37	0.0	0.0	0.1	0.0	0.0	0.0	19800	0.024
3/13/2024 12:38:45	0.0	0.0	0.1	0.0	0.0	0.0	3/13/2024 12:41:37	0.0	0.0	0.0	0.0	0.0	0.0	20700	0.030
3/13/2024 12:53:45	0.0	0.0	0.1	0.0	0.0	0.0	3/13/2024 12:56:37	0.0	0.0	0.1	0.0	0.0	0.0	21600	0.022
3/13/2024 13:08:45	0.0	0.0	0.1	0.0	0.0	0.0	3/13/2024 13:11:37	0.0	0.0	0.0	0.0	0.0	0.0	22500	0.027
3/13/2024 13:23:45	0.0	0.0	0.0	0.0	0.0	0.0	3/13/2024 13:26:37	0.0	0.0	0.1	0.0	0.0	0.0	23400	0.029
3/13/2024 13:38:45	0.0	0.0	0.1	0.0	0.0	0.0	3/13/2024 13:41:37	0.0	0.0	0.0	0.0	0.0	0.0	24300	0.028
3/13/2024 13:53:45	0.0	0.0	0.1	0.0	0.0	0.0	3/13/2024 13:56:37	0.0	0.0	0.1	0.0	0.0	0.0	25200	0.022
3/13/2024 14:08:45	0.0	0.0	0.1	0.0	0.0	0.0	3/13/2024 14:11:37	0.0	0.0	0.0	0.0	0.0	0.0	26100	0.033
3/13/2024 14:23:45	0.0	0.0	0.0	0.0	0.0	0.0	3/13/2024 14:26:37	0.0	0.0	0.0	0.0	0.0	0.0	27000	0.011
3/13/2024 14:38:45	0.0	0.0	0.1	0.0	0.0	0.0	3/13/2024 14:41:37	0.0	0.0	0.1	0.0	0.0	0.0	27900	0.015
3/13/2024 14:53:45	0.0	0.0	0.0	0.0	0.0	0.0	3/13/2024 14:56:37	0.0	0.0	0.0	0.0	0.0	0.0	28800	0.019
Adjacent to Building															
Initial Actions Levels - PID 1 ppm, DustTrak 0.100 mg/m3															
PID 10.6 - 592-921102							**PID 11.7 - 592-915618**							**DustTrak - 85301572401**	
Date/Time	Min (ppm)	Avg (ppm)	Max (ppm)	Real (ppm)	TWA (ppm)	STEL (ppm)	Date/Time	Min (ppm)	Avg (ppm)	Max (ppm)	Real (ppm)	TWA (ppm)	STEL (ppm)	Run Time (sec)	Mass (mg/m3)
3/13/2024 07:14:51	0.0	0.0	0.0	0.0	0.0	0.0	3/13/2024 07:18:39	0.0	0.0	0.0	0.0	0.0	0.0	900	0.027
3/13/2024 07:29:51	0.0	0.0	0.0	0.0	0.0	0.0	3/13/2024 07:33:39	0.0	0.0	0.0	0.0	0.0	0.0	1800	0.028
3/13/2024 07:44:51	0.0	0.0	0.0	0.0	0.0	0.0	3/13/2024 07:48:39	0.0	0.0	0.0	0.0	0.0	0.0	2700	0.021
3/13/2024 07:59:51	0.0	0.0	0.0	0.0	0.0	0.0	3/13/2024 08:03:39	0.0	0.0	0.0	0.0	0.0	0.0	3600	0.011
3/13/2024 08:14:51	0.0	0.0	0.0	0.0	0.0	0.0	3/13/2024 08:18:39	0.0	0.0	0.0	0.0	0.0	0.0	4500	0.010
3/13/2024 08:29:51	0.0	0.0	0.0	0.0	0.0	0.0	3/13/2024 08:33:39	0.0	0.0	0.0	0.0	0.0	0.0	5400	0.020
3/13/2024 08:44:51	0.0	0.0	0.0	0.0	0.0	0.0	3/13/2024 08:48:39	0.0	0.0	0.1	0.0	0.0	0.0	6300	0.017
3/13/2024 08:59:51	0.0	0.0	0.0	0.0	0.0	0.0	3/13/2024 09:03:39	0.0	0.0	0.1	0.0	0.0	0.0	7200	0.012
3/13/2024 09:14:51	0.0	0.0	0.0	0.0	0.0	0.0	3/13/2024 09:18:39	0.0	0.0	0.0	0.0	0.0	0.0	8100	0.018
3/13/2024 09:29:51	0.0	0.0	0.0	0.0	0.0	0.0	3/13/2024 09:33:39	0.0	0.0	0.0	0.0	0.0	0.0	9000	0.021
3/13/2024 09:44:51	0.0	0.0	0.1	0.0	0.0	0.0	3/13/2024 09:48:39	0.0	0.0	0.0	0.0	0.0	0.0	9900	0.017
3/13/2024 09:59:51	0.0	0.0	0.0	0.0	0.0	0.0	3/13/2024 10:03:39	0.0	0.0	0.0	0.0	0.0	0.0	10800	0.018
3/13/2024 10:14:51	0.0	0.0	0.0	0.0	0.0	0.0	3/13/2024 10:18:39	0.0	0.0	0.0	0.0	0.0	0.0	11700	0.022
3/13/2024 10:29:51	0.0	0.0	0.0	0.0	0.0	0.0	3/13/2024 10:33:39	0.0	0.0	0.0	0.0	0.0	0.0	12600	0.019
3/13/2024 10:44:51	0.0	0.0	0.0	0.0	0.0	0.0	3/13/2024 10:48:39	0.0	0.0	0.0	0.0	0.0	0.0	13500	0.025
3/13/2024 10:59:51	0.0	0.0	0.0	0.0	0.0	0.0	3/13/2024 11:03:39	0.0	0.0	0.0	0.0	0.0	0.0	14400	0.021
3/13/2024 11:14:51	0.0	0.0	0.0	0.0	0.0	0.0	3/13/2024 11:18:39	0.0	0.0	0.0	0.0	0.0	0.0	15300	0.023
3/13/2024 11:29:51	0.0	0.0	0.0	0.0	0.0	0.0	3/13/2024 11:33:39	0.0	0.0	0.1	0.0	0.0	0.0	16200	0.016
3/13/2024 11:44:51	0.0	0.0	0.0	0.0	0.0	0.0	3/13/2024 11:48:39	0.0	0.0	0.0	0.0	0.0	0.0	17100	0.011
3/13/2024 11:59:51	0.0	0.0	0.1	0.0	0.0	0.0	3/13/2024 12:03:39	0.0	0.0	0.0	0.0	0.0	0.0	18000	0.026
3/13/2024 12:14:51	0.0	0.0	0.0	0.0	0.0	0.0	3/13/2024 12:18:39	0.0	0.0	0.1	0.0	0.0	0.0	18900	0.019
3/13/2024 12:29:51	0.0	0.0	0.0	0.0	0.0	0.0	3/13/2024 12:33:39	0.0	0.0	0.0	0.0	0.0	0.0	19800	0.018
3/13/2024 12:44:51	0.0	0.0	0.0	0.0	0.0	0.0	3/13/2024 12:48:39	0.0	0.0	0.0	0.0	0.0	0.0	20700	0.017
3/13/2024 12:59:51	0.0	0.0	0.1	0.0	0.0	0.0	3/13/2024 13:03:39	0.0	0.0	0.1	0.0	0.0	0.0	21600	0.010
3/13/2024 13:14:51	0.0	0.0	0.0	0.0	0.0	0.0	3/13/2024 13:18:39	0.0	0.0	0.1	0.0	0.0	0.0	22500	0.020
3/13/2024 13:29:51	0.0	0.0	0.0	0.0	0.0	0.0	3/13/2024 13:33:39	0.0	0.0	0.0	0.0	0.0	0.0	23400	0.017
3/13/2024 13:44:51	0.0	0.0	0.0	0.0	0.0	0.0	3/13/2024 13:48:39	0.0	0.0	0.0	0.0	0.0	0.0	24300	0.014
3/13/2024 13:59:51	0.0	0.0	0.0	0.0	0.0	0.0	3/13/2024 14:03:39	0.0	0.0	0.0	0.0	0.0	0.0	25200	0.021
3/13/2024 14:14:51	0.0	0.0	0.0	0.0	0.0	0.0	3/13/2024 14:18:39	0.0	0.0	0.0	0.0	0.0	0.0	26100	0.021
3/13/2024 14:29:51	0.0	0.0	0.0	0.0	0.0	0.0	3/13/2024 14:33:39	0.0	0.0	0.0	0.0	0.0	0.0	27000	0.019
3/13/2024 14:44:51	0.0	0.0	0.0	0.0	0.0	0.0	3/13/2024 14:48:39	0.0	0.0	0.0	0.0	0.0	0.0	27900	0.017
3/13/2024 14:59:51	0.0	0.0	0.0	0.0	0.0	0.0	3/13/2024 15:03:39	0.0	0.0	0.0	0.0	0.0	0.0	28800	0.011

CAMP Monitoring Data
Steel Equities - DW-05 Remediation
Site 130100 - AK Allen Site, 255 E2nd Street, Mineola, NY

ERM

Upwind															
Initial Actions Levels - PID 5 ppm, DustTrak 0.100 mg/m3															
PID 10.6 - 592-919954							PID 11.7 - 592-919123							DustTrak - 8530173226	
Date/Time	Min (ppm)	Avg (ppm)	Max (ppm)	Real (ppm)	TWA (ppm)	STEL (ppm)	Date/Time	Min (ppm)	Avg (ppm)	Max (ppm)	Real (ppm)	TWA (ppm)	STEL (ppm)	Run Time (sec)	Mass (mg/m3)
3/14/2024 07:05:58	0.0	0.0	0.0	0.0	0.0	0.0	3/14/2024 07:08:12	0.0	0.0	0.2	0.0	0.0	0.0	900	0.017
3/14/2024 07:20:58	0.0	0.0	0.0	0.0	0.0	0.0	3/14/2024 07:23:12	0.0	0.0	0.0	0.0	0.0	0.0	1800	0.017
3/14/2024 07:35:58	0.0	0.0	0.0	0.0	0.0	0.0	3/14/2024 07:38:12	0.0	0.0	0.0	0.0	0.0	0.0	2700	0.019
3/14/2024 07:50:58	0.0	0.0	0.0	0.0	0.0	0.0	3/14/2024 07:53:12	0.0	0.0	0.0	0.0	0.0	0.0	3600	0.014
3/14/2024 08:05:58	0.0	0.0	0.0	0.0	0.0	0.0	3/14/2024 08:08:12	0.0	0.0	0.0	0.0	0.0	0.0	4500	0.013
3/14/2024 08:20:58	0.0	0.0	0.0	0.0	0.0	0.0	3/14/2024 08:23:12	0.0	0.0	0.0	0.0	0.0	0.0	5400	0.019
3/14/2024 08:35:58	0.0	0.0	0.0	0.0	0.0	0.0	3/14/2024 08:38:12	0.0	0.0	0.1	0.0	0.0	0.0	6300	0.016
3/14/2024 08:50:58	0.0	0.0	0.0	0.0	0.0	0.0	3/14/2024 08:53:12	0.0	0.0	0.0	0.0	0.0	0.0	7200	0.018
3/14/2024 09:05:58	0.0	0.0	0.0	0.0	0.0	0.0	3/14/2024 09:08:12	0.0	0.0	0.0	0.0	0.0	0.0	8100	0.020
3/14/2024 09:20:58	0.0	0.0	0.0	0.0	0.0	0.0	3/14/2024 09:23:12	0.0	0.0	0.0	0.0	0.0	0.0	9000	0.023
3/14/2024 09:35:58	0.0	0.0	0.0	0.0	0.0	0.0	3/14/2024 09:38:12	0.0	0.0	0.0	0.0	0.0	0.0	9900	0.026
3/14/2024 09:50:58	0.0	0.0	0.0	0.0	0.0	0.0	3/14/2024 09:53:12	0.0	0.0	0.0	0.0	0.0	0.0	10800	0.030
3/14/2024 10:05:58	0.0	0.0	0.0	0.0	0.0	0.0	3/14/2024 10:08:12	0.0	0.0	0.0	0.0	0.0	0.0	11700	0.033
3/14/2024 10:20:58	0.0	0.0	0.0	0.0	0.0	0.0	3/14/2024 10:23:12	0.0	0.0	0.0	0.0	0.0	0.0	12600	0.031
3/14/2024 10:35:58	0.0	0.0	0.0	0.0	0.0	0.0	3/14/2024 10:38:12	0.0	0.0	0.0	0.0	0.0	0.0	13500	0.031
3/14/2024 10:50:58	0.0	0.0	0.0	0.0	0.0	0.0	3/14/2024 10:53:12	0.0	0.0	0.0	0.0	0.0	0.0	14400	0.031
3/14/2024 11:05:58	0.0	0.0	0.0	0.0	0.0	0.0	3/14/2024 11:08:12	0.0	0.0	0.0	0.0	0.0	0.0	15300	0.034
3/14/2024 11:20:58	0.0	0.0	0.0	0.0	0.0	0.0	3/14/2024 11:23:12	0.0	0.0	0.0	0.0	0.0	0.0	16200	0.033
3/14/2024 11:35:58	0.0	0.0	0.0	0.0	0.0	0.0	3/14/2024 11:38:12	0.0	0.0	0.0	0.0	0.0	0.0	17100	0.031
3/14/2024 11:50:58	0.0	0.0	0.0	0.0	0.0	0.0	3/14/2024 11:53:12	0.0	0.0	0.0	0.0	0.0	0.0	18000	0.029
3/14/2024 12:05:58	0.0	0.0	0.0	0.0	0.0	0.0	3/14/2024 12:08:12	0.0	0.0	0.0	0.0	0.0	0.0	18900	0.028
3/14/2024 12:20:58	0.0	0.0	0.0	0.0	0.0	0.0	3/14/2024 12:23:12	0.0	0.0	0.0	0.0	0.0	0.0	19800	0.025
3/14/2024 12:35:58	0.0	0.0	0.0	0.0	0.0	0.0	3/14/2024 12:38:12	0.0	0.0	0.0	0.0	0.0	0.0	20700	0.025
3/14/2024 12:50:58	0.0	0.0	0.0	0.0	0.0	0.0	3/14/2024 12:53:12	0.0	0.0	0.0	0.0	0.0	0.0	21600	0.027
3/14/2024 13:05:58	0.0	0.0	0.0	0.0	0.0	0.0	3/14/2024 13:08:12	0.0	0.0	0.0	0.0	0.0	0.0	22500	0.023
3/14/2024 13:20:58	0.0	0.0	0.0	0.0	0.0	0.0	3/14/2024 13:23:12	0.0	0.0	0.0	0.0	0.0	0.0	23400	0.021
3/14/2024 13:35:58	0.0	0.0	0.0	0.0	0.0	0.0	3/14/2024 13:38:12	0.0	0.0	0.0	0.0	0.0	0.0	24300	0.027
3/14/2024 13:50:58	0.0	0.0	0.0	0.0	0.0	0.0	3/14/2024 13:53:12	0.0	0.0	0.0	0.0	0.0	0.0	25200	0.033
3/14/2024 14:05:58	0.0	0.0	0.0	0.0	0.0	0.0	3/14/2024 14:08:12	0.0	0.0	0.0	0.0	0.0	0.0	26100	0.030
3/14/2024 14:20:58	0.0	0.0	0.0	0.0	0.0	0.0	3/14/2024 14:23:12	0.0	0.0	0.0	0.0	0.0	0.0	27000	0.031
3/14/2024 14:35:58	0.0	0.0	0.0	0.0	0.0	0.0	3/14/2024 14:38:12	0.0	0.0	0.0	0.0	0.0	0.0	27900	0.026

Downwind															
Initial Actions Levels - PID 5 ppm, DustTrak 0.100 mg/m3															
PID 10.6 - 592-602803							PID 11.7 - 592-919980							DustTrak - 8530141713	
Date/Time	Min (ppm)	Avg (ppm)	Max (ppm)	Real (ppm)	TWA (ppm)	STEL (ppm)	Date/Time	Min (ppm)	Avg (ppm)	Max (ppm)	Real (ppm)	TWA (ppm)	STEL (ppm)	Run Time (sec)	Mass (mg/m3)
3/14/2024 07:12:07	0.0	0.0	0.1	0.0	0.0	0.0	3/14/2024 07:14:17	0.0	0.0	0.0	0.0	0.0	0.0	900	0.033
3/14/2024 07:27:07	0.0	0.0	0.0	0.0	0.0	0.0	3/14/2024 07:29:17	0.0	0.0	0.0	0.0	0.0	0.0	1800	0.024
3/14/2024 07:42:07	0.0	0.0	0.0	0.0	0.0	0.0	3/14/2024 07:44:17	0.0	0.0	0.0	0.0	0.0	0.0	2700	0.048
3/14/2024 07:57:07	0.0	0.0	0.0	0.0	0.0	0.0	3/14/2024 07:59:17	0.0	0.0	0.0	0.0	0.0	0.0	3600	0.047
3/14/2024 08:12:07	0.0	0.0	0.0	0.0	0.0	0.0	3/14/2024 08:14:17	0.0	0.0	0.0	0.0	0.0	0.0	4500	0.023
3/14/2024 08:27:07	0.0	0.0	0.0	0.0	0.0	0.0	3/14/2024 08:29:17	0.0	0.0	0.0	0.0	0.0	0.0	5400	0.030
3/14/2024 08:42:07	0.0	0.0	0.0	0.0	0.0	0.0	3/14/2024 08:44:17	0.0	0.0	0.0	0.0	0.0	0.0	6300	0.038
3/14/2024 08:57:07	0.0	0.0	0.0	0.0	0.0	0.0	3/14/2024 08:59:17	0.0	0.0	0.0	0.0	0.0	0.0	7200	0.046
3/14/2024 09:12:07	0.0	0.0	0.0	0.0	0.0	0.0	3/14/2024 09:14:17	0.0	0.0	0.0	0.0	0.0	0.0	8100	0.029
3/14/2024 09:27:07	0.0	0.0	0.0	0.0	0.0	0.0	3/14/2024 09:29:17	0.0	0.0	0.0	0.0	0.0	0.0	9000	0.035
3/14/2024 09:42:07	0.0	0.0	0.0	0.0	0.0	0.0	3/14/2024 09:44:17	0.0	0.0	0.0	0.0	0.0	0.0	9900	0.041
3/14/2024 09:57:07	0.0	0.0	0.0	0.0	0.0	0.0	3/14/2024 09:59:17	0.0	0.0	0.0	0.0	0.0	0.0	10800	0.026
3/14/2024 10:12:07	0.0	0.0	0.0	0.0	0.0	0.0	3/14/2024 10:14:17	0.0	0.0	0.0	0.0	0.0	0.0	11700	0.046
3/14/2024 10:27:07	0.0	0.0	0.0	0.0	0.0	0.0	3/14/2024 10:29:17	0.0	0.0	0.0	0.0	0.0	0.0	12600	0.041
3/14/2024 10:42:07	0.0	0.0	0.0	0.0	0.0	0.0	3/14/2024 10:44:17	0.0	0.0	0.0	0.0	0.0	0.0	13500	0.044
3/14/2024 10:57:07	0.0	0.0	0.0	0.0	0.0	0.0	3/14/2024 10:59:17	0.0	0.0	0.0	0.0	0.0	0.0	14400	0.027
3/14/2024 11:12:07	0.0	0.0	0.0	0.0	0.0	0.0	3/14/2024 11:14:17	0.0	0.0	0.0	0.0	0.0	0.0	15300	0.027
3/14/2024 11:27:07	0.0	0.0	0.0	0.0	0.0	0.0	3/14/2024 11:29:17	0.0	0.0	0.0	0.0	0.0	0.0	16200	0.041

3/14/2024 11:42:07	0.0	0.0	0.0	0.0	0.0	0.0	3/14/2024 11:44:17	0.0	0.0	0.0	0.0	0.0	0.0	17100	0.025
3/14/2024 11:57:07	0.0	0.0	0.0	0.0	0.0	0.0	3/14/2024 11:59:17	0.0	0.0	0.0	0.0	0.0	0.0	18000	0.030
3/14/2024 12:12:07	0.0	0.0	0.0	0.0	0.0	0.0	3/14/2024 12:14:17	0.0	0.0	0.0	0.0	0.0	0.0	18900	0.039
3/14/2024 12:27:07	0.0	0.0	0.0	0.0	0.0	0.0	3/14/2024 12:29:17	0.0	0.0	0.0	0.0	0.0	0.0	19800	0.039
3/14/2024 12:42:07	0.0	0.0	0.0	0.0	0.0	0.0	3/14/2024 12:44:17	0.0	0.0	0.0	0.0	0.0	0.0	20700	0.047
3/14/2024 12:57:07	0.0	0.0	0.0	0.0	0.0	0.0	3/14/2024 12:59:17	0.0	0.0	0.0	0.0	0.0	0.0	21600	0.026
3/14/2024 13:12:07	0.0	0.0	0.0	0.0	0.0	0.0	3/14/2024 13:14:17	0.0	0.0	0.0	0.0	0.0	0.0	22500	0.049
3/14/2024 13:27:07	0.0	0.0	0.0	0.0	0.0	0.0	3/14/2024 13:29:17	0.0	0.0	0.0	0.0	0.0	0.0	23400	0.027
3/14/2024 13:42:07	0.0	0.0	0.0	0.0	0.0	0.0	3/14/2024 13:44:17	0.0	0.0	0.0	0.0	0.0	0.0	24300	0.035
3/14/2024 13:57:07	0.0	0.0	0.0	0.0	0.0	0.0	3/14/2024 13:59:17	0.0	0.0	0.0	0.0	0.0	0.0	25200	0.029
3/14/2024 14:12:07	0.0	0.0	0.0	0.0	0.0	0.0	3/14/2024 14:14:17	0.0	0.0	0.0	0.0	0.0	0.0	26100	0.033
3/14/2024 14:27:07	0.0	0.0	0.0	0.0	0.0	0.0	3/14/2024 14:29:17	0.0	0.0	0.0	0.0	0.0	0.0	27000	0.047
3/14/2024 14:42:07	0.0	0.0	0.0	0.0	0.0	0.0	3/14/2024 14:44:17	0.0	0.0	0.0	0.0	0.0	0.0	27900	0.029

Adjacent to Building															
Initial Actions Levels - PID 1 ppm, DustTrak 0.100 mg/m3															
PID 10.6 - 592-921102							PID 11.7 - 592-915618							DustTrak - 85301572401	
Date/Time	Min (ppm)	Avg (ppm)	Max (ppm)	Real (ppm)	TWA (ppm)	STEL (ppm)	Date/Time	Min (ppm)	Avg (ppm)	Max (ppm)	Real (ppm)	TWA (ppm)	STEL (ppm)	Run Time (sec)	Mass (mg/m3)
3/14/2024 07:15:43	0.0	0.0	0.0	0.0	0.0	0.0	3/14/2024 07:17:22	0.0	0.0	0.0	0.0	0.0	0.0	900	0.029
3/14/2024 07:30:43	0.0	0.0	0.0	0.0	0.0	0.0	3/14/2024 07:32:22	0.0	0.0	0.0	0.0	0.0	0.0	1800	0.025
3/14/2024 07:45:43	0.0	0.0	0.0	0.0	0.0	0.0	3/14/2024 07:47:22	0.0	0.0	0.0	0.0	0.0	0.0	2700	0.026
3/14/2024 08:00:43	0.0	0.0	0.0	0.0	0.0	0.0	3/14/2024 08:02:22	0.0	0.0	0.0	0.0	0.0	0.0	3600	0.031
3/14/2024 08:15:43	0.0	0.0	0.0	0.0	0.0	0.0	3/14/2024 08:17:22	0.0	0.0	0.0	0.0	0.0	0.0	4500	0.071
3/14/2024 08:30:43	0.0	0.0	0.0	0.0	0.0	0.0	3/14/2024 08:32:22	0.0	0.0	0.0	0.0	0.0	0.0	5400	0.034
3/14/2024 08:45:43	0.0	0.0	0.0	0.0	0.0	0.0	3/14/2024 08:47:22	0.0	0.0	0.0	0.0	0.0	0.0	6300	0.030
3/14/2024 09:00:43	0.0	0.0	0.0	0.0	0.0	0.0	3/14/2024 09:02:22	0.0	0.0	0.0	0.0	0.0	0.0	7200	0.030
3/14/2024 09:15:43	0.0	0.0	0.0	0.0	0.0	0.0	3/14/2024 09:17:22	0.0	0.0	0.0	0.0	0.0	0.0	8100	0.032
3/14/2024 09:30:43	0.0	0.0	0.0	0.0	0.0	0.0	3/14/2024 09:32:22	0.0	0.0	0.0	0.0	0.0	0.0	9000	0.031
3/14/2024 09:45:43	0.0	0.0	0.0	0.0	0.0	0.0	3/14/2024 09:47:22	0.0	0.0	0.0	0.0	0.0	0.0	9900	0.023
3/14/2024 10:00:43	0.0	0.0	0.0	0.0	0.0	0.0	3/14/2024 10:02:22	0.0	0.0	0.0	0.0	0.0	0.0	10800	0.020
3/14/2024 10:15:43	0.0	0.0	0.0	0.0	0.0	0.0	3/14/2024 10:17:22	0.0	0.0	0.0	0.0	0.0	0.0	11700	0.020
3/14/2024 10:30:43	0.0	0.0	0.0	0.0	0.0	0.0	3/14/2024 10:32:22	0.0	0.0	0.0	0.0	0.0	0.0	12600	0.023
3/14/2024 10:45:43	0.0	0.0	0.0	0.0	0.0	0.0	3/14/2024 10:47:22	0.0	0.0	0.0	0.0	0.0	0.0	13500	0.024
3/14/2024 11:00:43	0.0	0.0	0.0	0.0	0.0	0.0	3/14/2024 11:02:22	0.0	0.0	0.0	0.0	0.0	0.0	14400	0.022
3/14/2024 11:15:43	0.0	0.0	0.0	0.0	0.0	0.0	3/14/2024 11:17:22	0.0	0.0	0.0	0.0	0.0	0.0	15300	0.020
3/14/2024 11:30:43	0.0	0.0	0.0	0.0	0.0	0.0	3/14/2024 11:32:22	0.0	0.0	0.0	0.0	0.0	0.0	16200	0.020
3/14/2024 11:45:43	0.0	0.0	0.0	0.0	0.0	0.0	3/14/2024 11:47:22	0.0	0.0	0.0	0.0	0.0	0.0	17100	0.019
3/14/2024 12:00:43	0.0	0.0	0.0	0.0	0.0	0.0	3/14/2024 12:02:22	0.0	0.0	0.0	0.0	0.0	0.0	18000	0.017
3/14/2024 12:15:43	0.0	0.0	0.0	0.0	0.0	0.0	3/14/2024 12:17:22	0.0	0.0	0.0	0.0	0.0	0.0	18900	0.021
3/14/2024 12:30:43	0.0	0.0	0.0	0.0	0.0	0.0	3/14/2024 12:32:22	0.0	0.0	0.0	0.0	0.0	0.0	19800	0.023
3/14/2024 12:45:43	0.0	0.0	0.0	0.0	0.0	0.0	3/14/2024 12:47:22	0.0	0.0	0.0	0.0	0.0	0.0	20700	0.024
3/14/2024 13:00:43	0.0	0.0	0.0	0.0	0.0	0.0	3/14/2024 13:02:22	0.0	0.0	0.0	0.0	0.0	0.0	21600	0.025
3/14/2024 13:15:43	0.0	0.0	0.0	0.0	0.0	0.0	3/14/2024 13:17:22	0.0	0.0	0.0	0.0	0.0	0.0	22500	0.026
3/14/2024 13:30:43	0.0	0.0	0.0	0.0	0.0	0.0	3/14/2024 13:32:22	0.0	0.0	0.0	0.0	0.0	0.0	23400	0.024
3/14/2024 13:45:43	0.0	0.0	0.0	0.0	0.0	0.0	3/14/2024 13:47:22	0.0	0.0	0.0	0.0	0.0	0.0	24300	0.026
3/14/2024 14:00:43	0.0	0.0	0.0	0.0	0.0	0.0	3/14/2024 14:02:22	0.0	0.0	0.0	0.0	0.0	0.0	25200	0.026
3/14/2024 14:15:43	0.0	0.0	0.0	0.0	0.0	0.0	3/14/2024 14:17:22	0.0	0.0	0.0	0.0	0.0	0.0	26100	0.025
3/14/2024 14:30:43	0.0	0.0	0.0	0.0	0.0	0.0	3/14/2024 14:32:22	0.0	0.0	0.0	0.0	0.0	0.0	27000	0.021
3/14/2024 14:45:43	0.0	0.0	0.0	0.0	0.0	0.0	3/14/2024 14:47:22	0.0	0.0	0.0	0.0	0.0	0.0	27900	0.029

CAMP Monitoring Data
Steel Equities - DW-05 Remediation
Site 130100 - AK Allen Site, 255 E2nd Street, Mineola, NY

ERM

Upwind															
Initial Actions Levels - PID 5 ppm, DustTrak 0.100 mg/m3															
PID 10.6 - 592-919954							PID 11.7 - 592-919123							DustTrak - 8530173226	
Date/Time	Min (ppm)	Avg (ppm)	Max (ppm)	Real (ppm)	TWA (ppm)	STEL (ppm)	Date/Time	Min (ppm)	Avg (ppm)	Max (ppm)	Real (ppm)	TWA (ppm)	STEL (ppm)	Run Time (sec)	Mass (mg/m3)
3/15/2024 07:01:29	0.0	0.0	0.0	0.0	0.0	0.0	3/15/2024 07:03:44	0.0	0.0	0.0	0.0	0.0	0.0	900	0.033
3/15/2024 07:16:29	0.0	0.0	0.0	0.0	0.0	0.0	3/15/2024 07:18:44	0.0	0.0	0.0	0.0	0.0	0.0	1800	0.032
3/15/2024 07:31:29	0.0	0.0	0.1	0.0	0.0	0.0	3/15/2024 07:33:44	0.0	0.0	0.0	0.0	0.0	0.0	2700	0.033
3/15/2024 07:46:29	0.0	0.0	0.1	0.0	0.0	0.0	3/15/2024 07:48:44	0.0	0.0	0.1	0.0	0.0	0.0	3600	0.065
3/15/2024 08:01:29	0.0	0.0	0.0	0.0	0.0	0.0	3/15/2024 08:03:44	0.0	0.0	0.0	0.0	0.0	0.0	4500	0.040
3/15/2024 08:16:29	0.0	0.0	0.0	0.0	0.0	0.0	3/15/2024 08:18:44	0.0	0.0	0.0	0.0	0.0	0.0	5400	0.039
3/15/2024 08:31:29	0.0	0.0	0.0	0.0	0.0	0.0	3/15/2024 08:33:44	0.0	0.0	0.0	0.0	0.0	0.0	6300	0.031
3/15/2024 08:46:29	0.0	0.0	0.0	0.0	0.0	0.0	3/15/2024 08:48:44	0.0	0.0	0.0	0.0	0.0	0.0	7200	0.031
3/15/2024 09:01:29	0.0	0.0	0.0	0.0	0.0	0.0	3/15/2024 09:03:44	0.0	0.0	0.0	0.0	0.0	0.0	8100	0.030
3/15/2024 09:16:29	0.0	0.0	0.0	0.0	0.0	0.0	3/15/2024 09:18:44	0.0	0.0	0.0	0.0	0.0	0.0	9000	0.031
3/15/2024 09:31:29	0.0	0.0	0.0	0.0	0.0	0.0	3/15/2024 09:33:44	0.0	0.0	0.0	0.0	0.0	0.0	9900	0.030
3/15/2024 09:46:29	0.0	0.0	0.0	0.0	0.0	0.0	3/15/2024 09:48:44	0.0	0.0	0.0	0.0	0.0	0.0	10800	0.041
3/15/2024 10:01:29	0.0	0.0	0.0	0.0	0.0	0.0	3/15/2024 10:03:44	0.0	0.0	0.0	0.0	0.0	0.0	11700	0.027
3/15/2024 10:16:29	0.0	0.0	0.0	0.0	0.0	0.0	3/15/2024 10:18:44	0.0	0.0	0.0	0.0	0.0	0.0	12600	0.029
3/15/2024 10:31:29	0.0	0.0	0.0	0.0	0.0	0.0	3/15/2024 10:33:44	0.0	0.0	0.0	0.0	0.0	0.0	13500	0.024
3/15/2024 10:46:29	0.0	0.0	0.0	0.0	0.0	0.0	3/15/2024 10:48:44	0.0	0.0	0.0	0.0	0.0	0.0	14400	0.024
3/15/2024 11:01:29	0.0	0.0	0.0	0.0	0.0	0.0	3/15/2024 11:03:44	0.0	0.0	0.0	0.0	0.0	0.0	15300	0.032
3/15/2024 11:16:29	0.0	0.0	0.0	0.0	0.0	0.0	3/15/2024 11:18:44	0.0	0.0	0.0	0.0	0.0	0.0	16200	0.027
3/15/2024 11:31:29	0.0	0.0	0.0	0.0	0.0	0.0	3/15/2024 11:33:44	0.0	0.0	0.0	0.0	0.0	0.0	17100	0.026
3/15/2024 11:46:29	0.0	0.0	0.0	0.0	0.0	0.0	3/15/2024 11:48:44	0.0	0.0	0.0	0.0	0.0	0.0	18000	0.022
3/15/2024 12:01:29	0.0	0.0	0.0	0.0	0.0	0.0	3/15/2024 12:03:44	0.0	0.0	0.0	0.0	0.0	0.0	18900	0.021
3/15/2024 12:16:29	0.0	0.0	0.0	0.0	0.0	0.0	3/15/2024 12:18:44	0.0	0.0	0.1	0.0	0.0	0.0	19800	0.020
3/15/2024 12:31:29	0.0	0.0	0.0	0.0	0.0	0.0	3/15/2024 12:33:44	0.0	0.0	0.0	0.0	0.0	0.0	20700	0.023
3/15/2024 12:46:29	0.0	0.0	0.0	0.0	0.0	0.0	3/15/2024 12:48:44	0.0	0.0	0.0	0.0	0.0	0.0	21600	0.024
3/15/2024 13:01:29	0.0	0.0	0.0	0.0	0.0	0.0	3/15/2024 13:03:44	0.0	0.0	0.0	0.0	0.0	0.0	22500	0.028
3/15/2024 13:16:29	0.0	0.0	0.0	0.0	0.0	0.0	3/15/2024 13:18:44	0.0	0.0	0.0	0.0	0.0	0.0	23400	0.027
3/15/2024 13:31:29	0.0	0.0	0.0	0.0	0.0	0.0	3/15/2024 13:33:44	0.0	0.0	0.0	0.0	0.0	0.0	24300	0.024
3/15/2024 13:46:29	0.0	0.0	0.0	0.0	0.0	0.0	3/15/2024 13:48:44	0.0	0.0	0.0	0.0	0.0	0.0	25200	0.022
3/15/2024 14:01:29	0.0	0.0	0.0	0.0	0.0	0.0	3/15/2024 14:03:44	0.0	0.0	0.0	0.0	0.0	0.0	26100	0.029
3/15/2024 14:16:29	0.0	0.0	0.0	0.0	0.0	0.0	3/15/2024 14:18:44	0.0	0.0	0.0	0.0	0.0	0.0	27000	0.025
3/15/2024 14:31:29	0.0	0.0	0.0	0.0	0.0	0.0	3/15/2024 14:33:44	0.0	0.0	0.0	0.0	0.0	0.0	27900	0.025
3/15/2024 14:46:29	0.0	0.0	0.0	0.0	0.0	0.0	3/15/2024 14:48:44	0.0	0.0	0.0	0.0	0.0	0.0	28800	0.023
3/15/2024 15:01:29	0.0	0.0	0.0	0.0	0.0	0.0	3/15/2024 15:03:44	0.0	0.0	0.0	0.0	0.0	0.0	29700	0.029

Downwind															
Initial Actions Levels - PID 5 ppm, DustTrak 0.100 mg/m3															
PID 10.6 - 592-602803							PID 11.7 - 592-919980							DustTrak - 8530141713	
Date/Time	Min (ppm)	Avg (ppm)	Max (ppm)	Real (ppm)	TWA (ppm)	STEL (ppm)	Date/Time	Min (ppm)	Avg (ppm)	Max (ppm)	Real (ppm)	TWA (ppm)	STEL (ppm)	Run Time (sec)	Mass (mg/m3)
3/15/2024 07:07:31	0.0	0.0	0.0	0.0	0.0	0.0	3/15/2024 07:10:46	0.0	0.0	0.1	0.0	0.0	0.0	900	0.031
3/15/2024 07:22:31	0.0	0.0	0.1	0.0	0.0	0.0	3/15/2024 07:25:46	0.0	0.0	0.0	0.0	0.0	0.0	1800	0.027
3/15/2024 07:37:31	0.0	0.0	0.0	0.0	0.0	0.0	3/15/2024 07:40:46	0.0	0.0	0.2	0.0	0.0	0.0	2700	0.024
3/15/2024 07:52:31	0.0	0.0	0.1	0.0	0.0	0.0	3/15/2024 07:55:46	0.0	0.0	0.1	0.0	0.0	0.0	3600	0.026
3/15/2024 08:07:31	0.0	0.0	0.1	0.0	0.0	0.0	3/15/2024 08:10:46	0.0	0.0	0.1	0.0	0.0	0.0	4500	0.024
3/15/2024 08:22:31	0.0	0.0	0.0	0.0	0.0	0.0	3/15/2024 08:25:46	0.0	0.0	0.1	0.0	0.0	0.0	5400	0.027
3/15/2024 08:37:31	0.0	0.0	0.1	0.0	0.0	0.0	3/15/2024 08:40:46	0.0	0.0	0.1	0.0	0.0	0.0	6300	0.023
3/15/2024 08:52:31	0.0	0.0	0.1	0.0	0.0	0.0	3/15/2024 08:55:46	0.0	0.0	0.2	0.0	0.0	0.0	7200	0.022
3/15/2024 09:07:31	0.0	0.0	0.0	0.0	0.0	0.0	3/15/2024 09:10:46	0.0	0.0	0.1	0.0	0.0	0.0	8100	0.021
3/15/2024 09:22:31	0.0	0.0	0.0	0.0	0.0	0.0	3/15/2024 09:25:46	0.0	0.0	0.0	0.0	0.0	0.0	9000	0.022
3/15/2024 09:37:31	0.0	0.0	0.1	0.0	0.0	0.0	3/15/2024 09:40:46	0.0	0.0	0.1	0.0	0.0	0.0	9900	0.022
3/15/2024 09:52:31	0.0	0.0	0.0	0.0	0.0	0.0	3/15/2024 09:55:46	0.0	0.0	0.1	0.0	0.0	0.0	10800	0.032
3/15/2024 10:07:31	0.0	0.0	0.0	0.0	0.0	0.0	3/15/2024 10:10:46	0.0	0.0	0.1	0.0	0.0	0.0	11700	0.021
3/15/2024 10:22:31	0.0	0.0	0.1	0.0	0.0	0.0	3/15/2024 10:25:46	0.0	0.0	0.1	0.0	0.0	0.0	12600	0.018
3/15/2024 10:37:31	0.0	0.0	0.1	0.0	0.0	0.0	3/15/2024 10:40:46	0.0	0.0	0.1	0.0	0.0	0.0	13500	0.024
3/15/2024 10:52:31	0.0	0.0	0.1	0.0	0.0	0.0	3/15/2024 10:55:46	0.0	0.0	0.0	0.0	0.0	0.0	14400	0.022

3/15/2024 11:07:31	0.0	0.0	0.0	0.0	0.0	0.0	3/15/2024 11:10:46	0.0	0.0	0.3	0.0	0.0	0.0	15300	0.019
3/15/2024 11:22:31	0.0	0.0	0.0	0.0	0.0	0.0	3/15/2024 11:25:46	0.0	0.0	0.1	0.0	0.0	0.0	16200	0.016
3/15/2024 11:37:31	0.0	0.0	0.0	0.0	0.0	0.0	3/15/2024 11:40:46	0.0	0.0	0.0	0.0	0.0	0.0	17100	0.014
3/15/2024 11:52:31	0.0	0.0	0.1	0.0	0.0	0.0	3/15/2024 11:55:46	0.0	0.0	0.1	0.0	0.0	0.0	18000	0.018
3/15/2024 12:07:31	0.0	0.0	0.1	0.0	0.0	0.0	3/15/2024 12:10:46	0.0	0.0	0.1	0.0	0.0	0.0	18900	0.010
3/15/2024 12:22:31	0.0	0.0	0.1	0.0	0.0	0.0	3/15/2024 12:25:46	0.0	0.0	0.1	0.0	0.0	0.0	19800	0.010
3/15/2024 12:37:31	0.0	0.0	0.1	0.0	0.0	0.0	3/15/2024 12:40:46	0.0	0.0	0.1	0.0	0.0	0.0	20700	0.008
3/15/2024 12:52:31	0.0	0.0	0.0	0.0	0.0	0.0	3/15/2024 12:55:46	0.0	0.0	0.2	0.0	0.0	0.0	21600	0.009
3/15/2024 13:07:31	0.0	0.0	0.1	0.0	0.0	0.0	3/15/2024 13:10:46	0.0	0.0	0.2	0.0	0.0	0.0	22500	0.012
3/15/2024 13:22:31	0.0	0.0	0.1	0.0	0.0	0.0	3/15/2024 13:25:46	0.0	0.0	0.1	0.0	0.0	0.0	23400	0.015
3/15/2024 13:37:31	0.0	0.0	0.1	0.0	0.0	0.0	3/15/2024 13:40:46	0.0	0.0	0.1	0.0	0.0	0.0	24300	0.010
3/15/2024 13:52:31	0.0	0.0	0.1	0.0	0.0	0.0	3/15/2024 13:55:46	0.0	0.0	0.0	0.0	0.0	0.0	25200	0.017
3/15/2024 14:07:31	0.0	0.0	0.0	0.0	0.0	0.0	3/15/2024 14:10:46	0.0	0.0	0.0	0.0	0.0	0.0	26100	0.019
3/15/2024 14:22:31	0.0	0.0	0.1	0.0	0.0	0.0	3/15/2024 14:25:46	0.0	0.0	0.1	0.0	0.0	0.0	27000	0.014
3/15/2024 14:37:31	0.0	0.0	0.0	0.0	0.0	0.0	3/15/2024 14:40:46	0.0	0.0	0.1	0.0	0.0	0.0	27900	0.020
3/15/2024 14:52:31	0.0	0.0	0.1	0.0	0.0	0.0	3/15/2024 14:55:46	0.0	0.0	0.0	0.0	0.0	0.0	28800	0.015
Adjacent to Building															
Initial Actions Levels - PID 1 ppm, DustTrak 0.100 mg/m3															
PID 10.6 - 592-921102							**PID 11.7 - 592-915618**							**DustTrak - 85301572401**	
Date/Time	Min (ppm)	Avg (ppm)	Max (ppm)	Real (ppm)	TWA (ppm)	STEL (ppm)	Date/Time	Min (ppm)	Avg (ppm)	Max (ppm)	Real (ppm)	TWA (ppm)	STEL (ppm)	Run Time (sec)	Mass (mg/m3)
3/15/2024 07:16:16	0.0	0.0	0.0	0.0	0.0	0.0	3/15/2024 07:18:29	0.0	0.0	0.0	0.0	0.0	0.0	900	0.036
3/15/2024 07:31:16	0.0	0.0	0.0	0.0	0.0	0.0	3/15/2024 07:33:29	0.0	0.0	0.0	0.0	0.0	0.0	1800	0.036
3/15/2024 07:46:16	0.0	0.0	0.0	0.0	0.0	0.0	3/15/2024 07:48:29	0.0	0.0	0.0	0.0	0.0	0.0	2700	0.042
3/15/2024 08:01:16	0.0	0.0	0.0	0.0	0.0	0.0	3/15/2024 08:03:29	0.0	0.0	0.0	0.0	0.0	0.0	3600	0.079
3/15/2024 08:16:16	0.0	0.0	0.0	0.0	0.0	0.0	3/15/2024 08:18:29	0.0	0.0	0.0	0.0	0.0	0.0	4500	0.054
3/15/2024 08:31:16	0.0	0.0	0.0	0.0	0.0	0.0	3/15/2024 08:33:29	0.0	0.0	0.0	0.0	0.0	0.0	5400	0.068
3/15/2024 08:46:16	0.0	0.0	0.0	0.0	0.0	0.0	3/15/2024 08:48:29	0.0	0.0	0.0	0.0	0.0	0.0	6300	0.038
3/15/2024 09:01:16	0.0	0.0	0.0	0.0	0.0	0.0	3/15/2024 09:03:29	0.0	0.0	0.0	0.0	0.0	0.0	7200	0.034
3/15/2024 09:16:16	0.0	0.0	0.0	0.0	0.0	0.0	3/15/2024 09:18:29	0.0	0.0	0.0	0.0	0.0	0.0	8100	0.035
3/15/2024 09:31:16	0.0	0.0	0.0	0.0	0.0	0.0	3/15/2024 09:33:29	0.0	0.0	0.0	0.0	0.0	0.0	9000	0.034
3/15/2024 09:46:16	0.0	0.0	0.0	0.0	0.0	0.0	3/15/2024 09:48:29	0.0	0.0	0.0	0.0	0.0	0.0	9900	0.038
3/15/2024 10:01:16	0.0	0.0	0.0	0.0	0.0	0.0	3/15/2024 10:03:29	0.0	0.0	0.0	0.0	0.0	0.0	10800	0.042
3/15/2024 10:16:16	0.0	0.0	0.0	0.0	0.0	0.0	3/15/2024 10:18:29	0.0	0.0	0.0	0.0	0.0	0.0	11700	0.028
3/15/2024 10:31:16	0.0	0.0	0.0	0.0	0.0	0.0	3/15/2024 10:33:29	0.0	0.0	0.0	0.0	0.0	0.0	12600	0.029
3/15/2024 10:46:16	0.0	0.0	0.0	0.0	0.0	0.0	3/15/2024 10:48:29	0.0	0.0	0.0	0.0	0.0	0.0	13500	0.026
3/15/2024 11:01:16	0.0	0.0	0.0	0.0	0.0	0.0	3/15/2024 11:03:29	0.0	0.0	0.0	0.0	0.0	0.0	14400	0.027
3/15/2024 11:16:16	0.0	0.0	0.0	0.0	0.0	0.0	3/15/2024 11:18:29	0.0	0.0	0.0	0.0	0.0	0.0	15300	0.025
3/15/2024 11:31:16	0.0	0.0	0.0	0.0	0.0	0.0	3/15/2024 11:33:29	0.0	0.0	0.0	0.0	0.0	0.0	16200	0.038
3/15/2024 11:46:16	0.0	0.0	0.0	0.0	0.0	0.0	3/15/2024 11:48:29	0.0	0.0	0.0	0.0	0.0	0.0	17100	0.027
3/15/2024 12:01:16	0.0	0.0	0.0	0.0	0.0	0.0	3/15/2024 12:03:29	0.0	0.0	0.0	0.0	0.0	0.0	18000	0.025
3/15/2024 12:16:16	0.0	0.0	0.0	0.0	0.0	0.0	3/15/2024 12:18:29	0.0	0.0	0.0	0.0	0.0	0.0	18900	0.043
3/15/2024 12:31:16	0.0	0.0	0.0	0.0	0.0	0.0	3/15/2024 12:33:29	0.0	0.0	0.0	0.0	0.0	0.0	19800	0.023
3/15/2024 12:46:16	0.0	0.0	0.0	0.0	0.0	0.0	3/15/2024 12:48:29	0.0	0.0	0.0	0.0	0.0	0.0	20700	0.028
3/15/2024 13:01:16	0.0	0.0	0.0	0.0	0.0	0.0	3/15/2024 13:03:29	0.0	0.0	0.0	0.0	0.0	0.0	21600	0.022
3/15/2024 13:16:16	0.0	0.0	0.0	0.0	0.0	0.0	3/15/2024 13:18:29	0.0	0.0	0.0	0.0	0.0	0.0	22500	0.022
3/15/2024 13:31:16	0.0	0.0	0.0	0.0	0.0	0.0	3/15/2024 13:33:29	0.0	0.0	0.0	0.0	0.0	0.0	23400	0.044
3/15/2024 13:46:16	0.0	0.0	0.0	0.0	0.0	0.0	3/15/2024 13:48:29	0.0	0.0	0.0	0.0	0.0	0.0	24300	0.036
3/15/2024 14:01:16	0.0	0.0	0.0	0.0	0.0	0.0	3/15/2024 14:03:29	0.0	0.0	0.0	0.0	0.0	0.0	25200	0.039
3/15/2024 14:16:16	0.0	0.0	0.0	0.0	0.0	0.0	3/15/2024 14:18:29	0.0	0.0	0.0	0.0	0.0	0.0	26100	0.036
3/15/2024 14:31:16	0.0	0.0	0.0	0.0	0.0	0.0	3/15/2024 14:33:29	0.0	0.0	0.0	0.0	0.0	0.0	27000	0.048
3/15/2024 14:46:16	0.0	0.0	0.0	0.0	0.0	0.0	3/15/2024 14:48:29	0.0	0.0	0.0	0.0	0.0	0.0	27900	0.023
3/15/2024 15:01:16	0.0	0.0	0.0	0.0	0.0	0.0	3/15/2024 15:03:29	0.0	0.0	0.0	0.0	0.0	0.0	28800	0.030

CAMP Monitoring Data
Steel Equities - DW-05 Remediation
Site 130100 - AK Allen Site, 255 E2nd Street, Mineola, NY

ERM

Upwind															
Initial Actions Levels - PID 5 ppm, DustTrak 0.100 mg/m3															
PID 10.6 - 592-919954							PID 11.7 - 592-919123							DustTrak - 8530173226	
Date/Time	Min (ppm)	Avg (ppm)	Max (ppm)	Real (ppm)	TWA (ppm)	STEL (ppm)	Date/Time	Min (ppm)	Avg (ppm)	Max (ppm)	Real (ppm)	TWA (ppm)	STEL (ppm)	Run Time (sec)	Mass (mg/m3)
3/18/2024 07:24:27	0.0	0.0	0.0	0.0	0.0	0.0	3/18/2024 07:20:49	0.0	0.0	0.0	0.0	0.0	0.0	900	0.007
3/18/2024 07:39:27	0.0	0.0	0.0	0.0	0.0	0.0	3/18/2024 07:35:49	0.0	0.0	0.0	0.0	0.0	0.0	1800	0.007
3/18/2024 07:54:27	0.0	0.0	0.0	0.0	0.0	0.0	3/18/2024 07:50:49	0.0	0.0	0.0	0.0	0.0	0.0	2700	0.007
3/18/2024 08:09:27	0.0	0.0	0.0	0.0	0.0	0.0	3/18/2024 08:05:49	0.0	0.0	0.0	0.0	0.0	0.0	3600	0.008
3/18/2024 08:24:27	0.0	0.0	0.0	0.0	0.0	0.0	3/18/2024 08:20:49	0.0	0.0	0.0	0.0	0.0	0.0	4500	0.008
3/18/2024 08:39:27	0.0	0.0	0.0	0.0	0.0	0.0	3/18/2024 08:35:49	0.0	0.0	0.0	0.0	0.0	0.0	5400	0.009
3/18/2024 08:54:27	0.0	0.0	0.0	0.0	0.0	0.0	3/18/2024 08:50:49	0.0	0.0	0.0	0.0	0.0	0.0	6300	0.009
3/18/2024 09:09:27	0.0	0.0	0.0	0.0	0.0	0.0	3/18/2024 09:05:49	0.0	0.0	0.0	0.0	0.0	0.0	7200	0.008
3/18/2024 09:24:27	0.0	0.0	0.0	0.0	0.0	0.0	3/18/2024 09:20:49	0.0	0.0	0.0	0.0	0.0	0.0	8100	0.008
3/18/2024 09:39:27	0.0	0.0	0.0	0.0	0.0	0.0	3/18/2024 09:35:49	0.0	0.0	0.0	0.0	0.0	0.0	9000	0.009
3/18/2024 09:54:27	0.0	0.0	0.0	0.0	0.0	0.0	3/18/2024 09:50:49	0.0	0.0	0.0	0.0	0.0	0.0	9900	0.009
3/18/2024 10:09:27	0.0	0.0	0.0	0.0	0.0	0.0	3/18/2024 10:05:49	0.0	0.0	0.0	0.0	0.0	0.0	10800	0.009
3/18/2024 10:24:27	0.0	0.0	0.0	0.0	0.0	0.0	3/18/2024 10:20:49	0.0	0.0	0.0	0.0	0.0	0.0	11700	0.010
3/18/2024 10:39:27	0.0	0.0	0.0	0.0	0.0	0.0	3/18/2024 10:35:49	0.0	0.0	0.0	0.0	0.0	0.0	12600	0.010
3/18/2024 10:54:27	0.0	0.0	0.0	0.0	0.0	0.0	3/18/2024 10:50:49	0.0	0.0	0.0	0.0	0.0	0.0	13500	0.018
3/18/2024 11:09:27	0.0	0.0	0.0	0.0	0.0	0.0	3/18/2024 11:05:49	0.0	0.0	0.0	0.0	0.0	0.0	14400	0.013
3/18/2024 11:24:27	0.0	0.0	0.0	0.0	0.0	0.0	3/18/2024 11:20:49	0.0	0.0	0.0	0.0	0.0	0.0	15300	0.013
3/18/2024 11:39:27	0.0	0.0	0.0	0.0	0.0	0.0	3/18/2024 11:35:49	0.0	0.0	0.1	0.0	0.0	0.0	16200	0.012
3/18/2024 11:54:27	0.0	0.0	0.0	0.0	0.0	0.0	3/18/2024 11:50:49	0.0	0.0	0.0	0.0	0.0	0.0	17100	0.012
3/18/2024 12:09:27	0.0	0.0	0.0	0.0	0.0	0.0	3/18/2024 12:05:49	0.0	0.0	0.0	0.0	0.0	0.0	18000	0.012
3/18/2024 12:24:27	0.0	0.0	0.0	0.0	0.0	0.0	3/18/2024 12:20:49	0.0	0.0	0.0	0.0	0.0	0.0	18900	0.012
3/18/2024 12:39:27	0.0	0.0	0.0	0.0	0.0	0.0	3/18/2024 12:35:49	0.0	0.0	0.0	0.0	0.0	0.0	19800	0.013
3/18/2024 12:54:27	0.0	0.0	0.0	0.0	0.0	0.0	3/18/2024 12:50:49	0.0	0.0	0.0	0.0	0.0	0.0	20700	0.014
3/18/2024 13:09:27	0.0	0.0	0.0	0.0	0.0	0.0	3/18/2024 13:05:49	0.0	0.0	0.0	0.0	0.0	0.0	21600	0.013
3/18/2024 13:24:27	0.0	0.0	0.0	0.0	0.0	0.0	3/18/2024 13:20:49	0.0	0.0	0.0	0.0	0.0	0.0	22500	0.013
3/18/2024 13:39:27	0.0	0.0	0.0	0.0	0.0	0.0	3/18/2024 13:35:49	0.0	0.0	0.0	0.0	0.0	0.0	23400	0.013
3/18/2024 13:54:27	0.0	0.0	0.0	0.0	0.0	0.0	3/18/2024 13:50:49	0.0	0.0	0.0	0.0	0.0	0.0	24300	0.013
3/18/2024 14:09:27	0.0	0.0	0.0	0.0	0.0	0.0	3/18/2024 14:05:49	0.0	0.0	0.0	0.0	0.0	0.0	25200	0.013
3/18/2024 14:24:27	0.0	0.0	0.0	0.0	0.0	0.0	3/18/2024 14:20:49	0.0	0.0	0.0	0.0	0.0	0.0	26100	0.012
3/18/2024 14:39:27	0.0	0.0	0.0	0.0	0.0	0.0	3/18/2024 14:35:49	0.0	0.0	0.0	0.0	0.0	0.0	27000	0.013

Downwind															
Initial Actions Levels - PID 5 ppm, DustTrak 0.100 mg/m3															
PID 10.6 - 592-602803							PID 11.7 - 592-919980							DustTrak - 8530141713	
Date/Time	Min (ppm)	Avg (ppm)	Max (ppm)	Real (ppm)	TWA (ppm)	STEL (ppm)	Date/Time	Min (ppm)	Avg (ppm)	Max (ppm)	Real (ppm)	TWA (ppm)	STEL (ppm)	Run Time (sec)	Mass (mg/m3)
3/18/2024 07:31:17	0.0	0.0	0.0	0.0	0.0	0.0	3/18/2024 07:37:38	0.0	0.0	0.1	0.0	0.0	0.0	900	0.005
3/18/2024 07:46:17	0.0	0.0	0.0	0.0	0.0	0.0	3/18/2024 07:52:38	0.0	0.0	0.0	0.0	0.0	0.0	1800	0.013
3/18/2024 08:01:17	0.0	0.0	0.0	0.0	0.0	0.0	3/18/2024 08:07:38	0.0	0.0	0.0	0.0	0.0	0.0	2700	0.004
3/18/2024 08:16:17	0.0	0.0	0.0	0.0	0.0	0.0	3/18/2024 08:22:38	0.0	0.0	0.0	0.0	0.0	0.0	3600	0.009
3/18/2024 08:31:17	0.0	0.0	0.0	0.0	0.0	0.0	3/18/2024 08:37:38	0.0	0.0	0.0	0.0	0.0	0.0	4500	0.004
3/18/2024 08:46:17	0.0	0.0	0.0	0.0	0.0	0.0	3/18/2024 08:52:38	0.0	0.0	0.0	0.0	0.0	0.0	5400	0.007
3/18/2024 09:01:17	0.0	0.0	0.0	0.0	0.0	0.0	3/18/2024 09:07:38	0.0	0.0	0.0	0.0	0.0	0.0	6300	0.011
3/18/2024 09:16:17	0.0	0.0	0.0	0.0	0.0	0.0	3/18/2024 09:22:38	0.0	0.0	0.0	0.0	0.0	0.0	7200	0.033
3/18/2024 09:31:17	0.0	0.0	0.0	0.0	0.0	0.0	3/18/2024 09:37:38	0.0	0.0	0.0	0.0	0.0	0.0	8100	0.006
3/18/2024 09:46:17	0.0	0.0	0.2	0.0	0.0	0.0	3/18/2024 09:52:38	0.0	0.0	0.1	0.0	0.0	0.0	9000	0.004
3/18/2024 10:01:17	0.0	0.0	0.0	0.0	0.0	0.0	3/18/2024 10:07:38	0.0	0.0	0.0	0.0	0.0	0.0	9900	0.004
3/18/2024 10:16:17	0.0	0.0	0.0	0.0	0.0	0.0	3/18/2024 10:22:38	0.0	0.0	0.0	0.0	0.0	0.0	10800	0.008
3/18/2024 10:31:17	0.0	0.0	0.0	0.0	0.0	0.0	3/18/2024 10:37:38	0.0	0.0	0.0	0.0	0.0	0.0	11700	0.007
3/18/2024 10:46:17	0.0	0.0	0.0	0.0	0.0	0.0	3/18/2024 10:52:38	0.0	0.0	0.0	0.0	0.0	0.0	12600	0.003
3/18/2024 11:01:17	0.0	0.0	0.0	0.0	0.0	0.0	3/18/2024 11:07:38	0.0	0.0	0.0	0.0	0.0	0.0	13500	0.026
3/18/2024 11:16:17	0.0	0.0	0.0	0.0	0.0	0.0	3/18/2024 11:22:38	0.0	0.0	0.0	0.0	0.0	0.0	14400	0.010
3/18/2024 11:31:17	0.0	0.0	0.0	0.0	0.0	0.0	3/18/2024 11:37:38	0.0	0.0	0.0	0.0	0.0	0.0	15300	0.001
3/18/2024 11:46:17	0.0	0.0	0.0	0.0	0.0	0.0	3/18/2024 11:52:38	0.0	0.0	0.0	0.0	0.0	0.0	16200	0.007
3/18/2024 12:01:17	0.0	0.0	0.0	0.0	0.0	0.0	3/18/2024 12:07:38	0.0	0.0	0.0	0.0	0.0	0.0	17100	0.008

3/18/2024 12:16:17	0.0	0.0	0.0	0.0	0.0	0.0	3/18/2024 12:22:38	0.0	0.0	0.0	0.0	0.0	0.0	18000	0.001
3/18/2024 12:31:17	0.0	0.0	0.0	0.0	0.0	0.0	3/18/2024 12:37:38	0.0	0.0	0.0	0.0	0.0	0.0	18900	0.000
3/18/2024 12:46:17	0.0	0.0	0.0	0.0	0.0	0.0	3/18/2024 12:52:38	0.0	0.0	0.0	0.0	0.0	0.0	19800	0.000
3/18/2024 13:01:17	0.0	0.0	0.0	0.0	0.0	0.0	3/18/2024 13:07:38	0.0	0.0	0.0	0.0	0.0	0.0	20700	0.008
3/18/2024 13:16:17	0.0	0.0	0.0	0.0	0.0	0.0	3/18/2024 13:22:38	0.0	0.0	0.0	0.0	0.0	0.0	21600	0.001
3/18/2024 13:31:17	0.0	0.0	0.0	0.0	0.0	0.0	3/18/2024 13:37:38	0.0	0.0	0.0	0.0	0.0	0.0	22500	0.008
3/18/2024 13:46:17	0.0	0.0	0.0	0.0	0.0	0.0	3/18/2024 13:52:38	0.0	0.0	0.0	0.0	0.0	0.0	23400	0.005
3/18/2024 14:01:17	0.0	0.0	0.0	0.0	0.0	0.0	3/18/2024 14:07:38	0.0	0.0	0.0	0.0	0.0	0.0	24300	0.007
3/18/2024 14:16:17	0.0	0.0	0.0	0.0	0.0	0.0	3/18/2024 14:22:38	0.0	0.0	0.0	0.0	0.0	0.0	25200	0.003
3/18/2024 14:31:17	0.0	0.0	0.0	0.0	0.0	0.0	3/18/2024 14:37:38	0.0	0.0	0.0	0.0	0.0	0.0	26100	0.002
3/18/2024 14:46:17	0.0	0.0	0.0	0.0	0.0	0.0	3/18/2024 14:52:38	0.0	0.0	0.0	0.0	0.0	0.0	27000	0.001
Adjacent to Building															
Initial Actions Levels - PID 1 ppm, DustTrak 0.100 mg/m3															
PID 10.6 - 592-921102							**PID 11.7 - 592-915618**							**DustTrak - 85301572401**	
Date/Time	Min (ppm)	Avg (ppm)	Max (ppm)	Real (ppm)	TWA (ppm)	STEL (ppm)	Date/Time	Min (ppm)	Avg (ppm)	Max (ppm)	Real (ppm)	TWA (ppm)	STEL (ppm)	Run Time (sec)	Mass (mg/m3)
3/18/2024 07:27:48	0.0	0.0	0.0	0.0	0.0	0.0	3/18/2024 07:37:51	0.0	0.0	0.0	0.0	0.0	0.0	900	0.009
3/18/2024 07:42:48	0.0	0.0	0.0	0.0	0.0	0.0	3/18/2024 07:52:51	0.0	0.0	0.0	0.0	0.0	0.0	1800	0.022
3/18/2024 07:57:48	0.0	0.0	0.0	0.0	0.0	0.0	3/18/2024 08:07:51	0.0	0.0	0.0	0.0	0.0	0.0	2700	0.011
3/18/2024 08:12:48	0.0	0.0	0.0	0.0	0.0	0.0	3/18/2024 08:22:51	0.0	0.0	0.0	0.0	0.0	0.0	3600	0.015
3/18/2024 08:27:48	0.0	0.0	0.0	0.0	0.0	0.0	3/18/2024 08:37:51	0.0	0.0	0.0	0.0	0.0	0.0	4500	0.021
3/18/2024 08:42:48	0.0	0.0	0.0	0.0	0.0	0.0	3/18/2024 08:52:51	0.0	0.0	0.0	0.0	0.0	0.0	5400	0.019
3/18/2024 08:57:48	0.0	0.0	0.0	0.0	0.0	0.0	3/18/2024 09:07:51	0.0	0.0	0.0	0.0	0.0	0.0	6300	0.028
3/18/2024 09:12:48	0.0	0.0	0.0	0.0	0.0	0.0	3/18/2024 09:22:51	0.0	0.0	0.0	0.0	0.0	0.0	7200	0.015
3/18/2024 09:27:48	0.0	0.0	0.0	0.0	0.0	0.0	3/18/2024 09:37:51	0.0	0.0	0.0	0.0	0.0	0.0	8100	0.034
3/18/2024 09:42:48	0.0	0.0	0.0	0.0	0.0	0.0	3/18/2024 09:52:51	0.0	0.0	0.0	0.0	0.0	0.0	9000	0.033
3/18/2024 09:57:48	0.0	0.0	0.0	0.0	0.0	0.0	3/18/2024 10:07:51	0.0	0.0	0.0	0.0	0.0	0.0	9900	0.019
3/18/2024 10:12:48	0.0	0.0	0.0	0.0	0.0	0.0	3/18/2024 10:22:51	0.0	0.0	0.0	0.0	0.0	0.0	10800	0.028
3/18/2024 10:27:48	0.0	0.0	0.0	0.0	0.0	0.0	3/18/2024 10:37:51	0.0	0.0	0.0	0.0	0.0	0.0	11700	0.025
3/18/2024 10:42:48	0.0	0.0	0.0	0.0	0.0	0.0	3/18/2024 10:52:51	0.0	0.0	0.0	0.0	0.0	0.0	12600	0.016
3/18/2024 10:57:48	0.0	0.0	0.0	0.0	0.0	0.0	3/18/2024 11:07:51	0.0	0.0	0.0	0.0	0.0	0.0	13500	0.056
3/18/2024 11:12:48	0.0	0.0	0.0	0.0	0.0	0.0	3/18/2024 11:22:51	0.0	0.0	0.0	0.0	0.0	0.0	14400	0.039
3/18/2024 11:27:48	0.0	0.0	0.0	0.0	0.0	0.0	3/18/2024 11:37:51	0.0	0.0	0.0	0.0	0.0	0.0	15300	0.015
3/18/2024 11:42:48	0.0	0.0	0.0	0.0	0.0	0.0	3/18/2024 11:52:51	0.0	0.0	0.0	0.0	0.0	0.0	16200	0.039
3/18/2024 11:57:48	0.0	0.0	0.0	0.0	0.0	0.0	3/18/2024 12:07:51	0.0	0.0	0.0	0.0	0.0	0.0	17100	0.047
3/18/2024 12:12:48	0.0	0.0	0.0	0.0	0.0	0.0	3/18/2024 12:22:51	0.0	0.0	0.0	0.0	0.0	0.0	18000	0.020
3/18/2024 12:27:48	0.0	0.0	0.0	0.0	0.0	0.0	3/18/2024 12:37:51	0.0	0.0	0.0	0.0	0.0	0.0	18900	0.017
3/18/2024 12:42:48	0.0	0.0	0.0	0.0	0.0	0.0	3/18/2024 12:52:51	0.0	0.0	0.0	0.0	0.0	0.0	19800	0.011
3/18/2024 12:57:48	0.0	0.0	0.0	0.0	0.0	0.0	3/18/2024 13:07:51	0.0	0.0	0.0	0.0	0.0	0.0	20700	0.029
3/18/2024 13:12:48	0.0	0.0	0.0	0.0	0.0	0.0	3/18/2024 13:22:51	0.0	0.0	0.0	0.0	0.0	0.0	21600	0.017
3/18/2024 13:27:48	0.0	0.0	0.0	0.0	0.0	0.0	3/18/2024 13:37:51	0.0	0.0	0.0	0.0	0.0	0.0	22500	0.057
3/18/2024 13:42:48	0.0	0.0	0.0	0.0	0.0	0.0	3/18/2024 13:52:51	0.0	0.0	0.0	0.0	0.0	0.0	23400	0.033
3/18/2024 13:57:48	0.0	0.0	0.0	0.0	0.0	0.0	3/18/2024 14:07:51	0.0	0.0	0.0	0.0	0.0	0.0	24300	0.039
3/18/2024 14:12:48	0.0	0.0	0.0	0.0	0.0	0.0	3/18/2024 14:22:51	0.0	0.0	0.0	0.0	0.0	0.0	25200	0.037
3/18/2024 14:27:48	0.0	0.0	0.0	0.0	0.0	0.0	3/18/2024 14:37:51	0.0	0.0	0.0	0.0	0.0	0.0	26100	0.027
3/18/2024 14:42:48	0.0	0.0	0.0	0.0	0.0	0.0	3/18/2024 14:52:51	0.0	0.0	0.0	0.0	0.0	0.0	27000	0.023

CAMP Monitoring Data
Steel Equities - DW-05 Remediation
Site 130100 - AK Allen Site, 255 E2nd Street, Mineola, NY

ERM

Upwind															
Initial Actions Levels - PID 5 ppm, DustTrak 0.100 mg/m3															
PID 10.6 - 592-919954							PID 11.7 - 592-919123							DustTrak - 8530173226	
Date/Time	Min (ppm)	Avg (ppm)	Max (ppm)	Real (ppm)	TWA (ppm)	STEL (ppm)	Date/Time	Min (ppm)	Avg (ppm)	Max (ppm)	Real (ppm)	TWA (ppm)	STEL (ppm)	Run Time (sec)	Mass (mg/m3)
3/19/2024 07:28:07	0.0	0.0	0.0	0.0	0.0	0.0	3/19/2024 07:22:08	0.0	0.0	0.0	0.0	0.0	0.0	900	0.010
3/19/2024 07:43:07	0.0	0.0	0.0	0.0	0.0	0.0	3/19/2024 07:37:08	0.0	0.0	0.0	0.0	0.0	0.0	1800	0.018
3/19/2024 07:58:07	0.0	0.0	0.0	0.0	0.0	0.0	3/19/2024 07:52:08	0.0	0.0	0.0	0.0	0.0	0.0	2700	0.014
3/19/2024 08:13:07	0.0	0.0	0.0	0.0	0.0	0.0	3/19/2024 08:07:08	0.0	0.0	0.0	0.0	0.0	0.0	3600	0.020
3/19/2024 08:28:07	0.0	0.0	0.0	0.0	0.0	0.0	3/19/2024 08:22:08	0.0	0.0	0.0	0.0	0.0	0.0	4500	0.023
3/19/2024 08:43:07	0.0	0.0	0.0	0.0	0.0	0.0	3/19/2024 08:37:08	0.0	0.0	0.0	0.0	0.0	0.0	5400	0.020
3/19/2024 08:58:07	0.0	0.0	0.0	0.0	0.0	0.0	3/19/2024 08:52:08	0.0	0.0	0.0	0.0	0.0	0.0	6300	0.009
3/19/2024 09:13:07	0.0	0.0	0.0	0.0	0.0	0.0	3/19/2024 09:07:08	0.0	0.0	0.0	0.0	0.0	0.0	7200	0.016
3/19/2024 09:28:07	0.0	0.0	0.0	0.0	0.0	0.0	3/19/2024 09:22:08	0.0	0.0	0.0	0.0	0.0	0.0	8100	0.006
3/19/2024 09:43:07	0.0	0.0	0.0	0.0	0.0	0.0	3/19/2024 09:37:08	0.0	0.0	0.0	0.0	0.0	0.0	9000	0.010
3/19/2024 09:58:07	0.0	0.0	0.0	0.0	0.0	0.0	3/19/2024 09:52:08	0.0	0.0	0.0	0.0	0.0	0.0	9900	0.008
3/19/2024 10:13:07	0.0	0.0	0.0	0.0	0.0	0.0	3/19/2024 10:07:08	0.0	0.0	0.0	0.0	0.0	0.0	10800	0.007
3/19/2024 10:28:07	0.0	0.0	0.0	0.0	0.0	0.0	3/19/2024 10:22:08	0.0	0.0	0.0	0.0	0.0	0.0	11700	0.007
3/19/2024 10:43:07	0.0	0.0	0.0	0.0	0.0	0.0	3/19/2024 10:37:08	0.0	0.0	0.0	0.0	0.0	0.0	12600	0.019
3/19/2024 10:58:07	0.0	0.0	0.0	0.0	0.0	0.0	3/19/2024 10:52:08	0.0	0.0	0.0	0.0	0.0	0.0	13500	0.023
3/19/2024 11:13:07	0.0	0.0	0.0	0.0	0.0	0.0	3/19/2024 11:07:08	0.0	0.0	0.0	0.0	0.0	0.0	14400	0.019
3/19/2024 11:28:07	0.0	0.0	0.1	0.0	0.0	0.0	3/19/2024 11:22:08	0.0	0.0	0.0	0.0	0.0	0.0	15300	0.019
3/19/2024 11:43:07	0.0	0.0	0.0	0.0	0.0	0.0	3/19/2024 11:37:08	0.0	0.0	0.0	0.0	0.0	0.0	16200	0.020
3/19/2024 11:58:07	0.0	0.0	0.0	0.0	0.0	0.0	3/19/2024 11:52:08	0.0	0.0	0.0	0.0	0.0	0.0	17100	0.011
3/19/2024 12:13:07	0.0	0.0	0.0	0.0	0.0	0.0	3/19/2024 12:07:08	0.0	0.0	0.0	0.0	0.0	0.0	18000	0.021
3/19/2024 12:28:07	0.0	0.0	0.0	0.0	0.0	0.0	3/19/2024 12:22:08	0.0	0.0	0.0	0.0	0.0	0.0	18900	0.007
3/19/2024 12:43:07	0.0	0.0	0.0	0.0	0.0	0.0	3/19/2024 12:37:08	0.0	0.0	0.0	0.0	0.0	0.0	19800	0.019
3/19/2024 12:58:07	0.0	0.0	0.0	0.0	0.0	0.0	3/19/2024 12:52:08	0.0	0.0	0.0	0.0	0.0	0.0	20700	0.012
3/19/2024 13:13:07	0.0	0.0	0.0	0.0	0.0	0.0	3/19/2024 13:07:08	0.0	0.0	0.0	0.0	0.0	0.0	21600	0.008
3/19/2024 13:28:07	0.0	0.0	0.1	0.1	0.0	0.1	3/19/2024 13:22:08	0.0	0.0	0.0	0.0	0.0	0.0	22500	0.012
3/19/2024 13:43:07	0.0	0.0	0.1	0.0	0.0	0.0	3/19/2024 13:37:08	0.0	0.0	0.0	0.0	0.0	0.0	23400	0.016
3/19/2024 13:58:07	0.0	0.0	0.0	0.0	0.0	0.0	3/19/2024 13:52:08	0.0	0.0	0.0	0.0	0.0	0.0	24300	0.022
3/19/2024 14:13:07	0.0	0.0	0.0	0.0	0.0	0.0	3/19/2024 14:07:08	0.0	0.0	0.0	0.0	0.0	0.0	25200	0.009
3/19/2024 14:28:07	0.0	0.0	0.0	0.0	0.0	0.0	3/19/2024 14:22:08	0.0	0.0	0.0	0.0	0.0	0.0	26100	0.008
3/19/2024 14:43:07	0.0	0.0	0.0	0.0	0.0	0.0	3/19/2024 14:37:08	0.0	0.0	0.0	0.0	0.0	0.0	27000	0.013

Downwind															
Initial Actions Levels - PID 5 ppm, DustTrak 0.100 mg/m3															
PID 10.6 - 592-602803							PID 11.7 - 592-919980							DustTrak - 8530141713	
Date/Time	Min (ppm)	Avg (ppm)	Max (ppm)	Real (ppm)	TWA (ppm)	STEL (ppm)	Date/Time	Min (ppm)	Avg (ppm)	Max (ppm)	Real (ppm)	TWA (ppm)	STEL (ppm)	Run Time (sec)	Mass (mg/m3)
3/19/2024 07:19:02	0.0	0.0	0.0	0.0	0.0	0.0	3/19/2024 07:27:11	0.0	0.0	0.0	0.0	0.0	0.0	900	0.012
3/19/2024 07:34:02	0.0	0.0	0.0	0.0	0.0	0.0	3/19/2024 07:42:11	0.0	0.0	0.0	0.0	0.0	0.0	1800	0.015
3/19/2024 07:49:02	0.0	0.0	0.0	0.0	0.0	0.0	3/19/2024 07:57:11	0.0	0.0	0.0	0.0	0.0	0.0	2700	0.019
3/19/2024 08:04:02	0.0	0.0	0.0	0.0	0.0	0.0	3/19/2024 08:12:11	0.0	0.0	0.0	0.0	0.0	0.0	3600	0.021
3/19/2024 08:19:02	0.0	0.0	0.0	0.0	0.0	0.0	3/19/2024 08:27:11	0.0	0.0	0.0	0.0	0.0	0.0	4500	0.019
3/19/2024 08:34:02	0.0	0.0	0.0	0.0	0.0	0.0	3/19/2024 08:42:11	0.0	0.0	0.0	0.0	0.0	0.0	5400	0.023
3/19/2024 08:49:02	0.0	0.0	0.0	0.0	0.0	0.0	3/19/2024 08:57:11	0.0	0.0	0.0	0.0	0.0	0.0	6300	0.006
3/19/2024 09:04:02	0.0	0.0	0.0	0.0	0.0	0.0	3/19/2024 09:12:11	0.0	0.0	0.0	0.0	0.0	0.0	7200	0.010
3/19/2024 09:19:02	0.0	0.0	0.0	0.0	0.0	0.0	3/19/2024 09:27:11	0.0	0.0	0.0	0.0	0.0	0.0	8100	0.015
3/19/2024 09:34:02	0.0	0.0	0.0	0.0	0.0	0.0	3/19/2024 09:42:11	0.0	0.0	0.0	0.0	0.0	0.0	9000	0.032
3/19/2024 09:49:02	0.0	0.0	0.0	0.0	0.0	0.0	3/19/2024 09:57:11	0.0	0.0	0.0	0.0	0.0	0.0	9900	0.027
3/19/2024 10:04:02	0.0	0.0	0.0	0.0	0.0	0.0	3/19/2024 10:12:11	0.0	0.0	0.0	0.0	0.0	0.0	10800	0.029
3/19/2024 10:19:02	0.0	0.0	0.0	0.0	0.0	0.0	3/19/2024 10:27:11	0.0	0.0	0.0	0.0	0.0	0.0	11700	0.029
3/19/2024 10:34:02	0.0	0.0	0.0	0.0	0.0	0.0	3/19/2024 10:42:11	0.0	0.0	0.0	0.0	0.0	0.0	12600	0.022
3/19/2024 10:49:02	0.0	0.0	0.0	0.0	0.0	0.0	3/19/2024 10:57:11	0.0	0.0	0.0	0.0	0.0	0.0	13500	0.015
3/19/2024 11:04:02	0.0	0.0	0.0	0.0	0.0	0.0	3/19/2024 11:12:11	0.0	0.0	0.0	0.0	0.0	0.0	14400	0.010
3/19/2024 11:19:02	0.0	0.0	0.0	0.0	0.0	0.0	3/19/2024 11:27:11	0.0	0.0	0.0	0.0	0.0	0.0	15300	0.017
3/19/2024 11:34:02	0.0	0.0	0.0	0.0	0.0	0.0	3/19/2024 11:42:11	0.0	0.0	0.0	0.0	0.0	0.0	16200	0.020
3/19/2024 11:49:02	0.0	0.0	0.0	0.0	0.0	0.0	3/19/2024 11:57:11	0.0	0.0	0.0	0.0	0.0	0.0	17100	0.042

3/19/2024 12:04:02	0.0	0.0	0.0	0.0	0.0	0.0	3/19/2024 12:12:11	0.0	0.0	0.0	0.0	0.0	0.0	18000	0.017
3/19/2024 12:19:02	0.0	0.0	0.0	0.0	0.0	0.0	3/19/2024 12:27:11	0.0	0.0	0.0	0.0	0.0	0.0	18900	0.025
3/19/2024 12:34:02	0.0	0.0	0.0	0.0	0.0	0.0	3/19/2024 12:42:11	0.0	0.0	0.0	0.0	0.0	0.0	19800	0.040
3/19/2024 12:49:02	0.0	0.0	0.0	0.0	0.0	0.0	3/19/2024 12:57:11	0.0	0.0	0.0	0.0	0.0	0.0	20700	0.030
3/19/2024 13:04:02	0.0	0.0	0.0	0.0	0.0	0.0	3/19/2024 13:12:11	0.0	0.0	0.0	0.0	0.0	0.0	21600	0.039
3/19/2024 13:19:02	0.0	0.0	0.0	0.0	0.0	0.0	3/19/2024 13:27:11	0.0	0.0	0.0	0.0	0.0	0.0	22500	0.026
3/19/2024 13:34:02	0.0	0.0	0.0	0.0	0.0	0.0	3/19/2024 13:42:11	0.0	0.0	0.0	0.0	0.0	0.0	23400	0.027
3/19/2024 13:49:02	0.0	0.0	0.0	0.0	0.0	0.0	3/19/2024 13:57:11	0.0	0.0	0.0	0.0	0.0	0.0	24300	0.033
3/19/2024 14:04:02	0.0	0.0	0.0	0.0	0.0	0.0	3/19/2024 14:12:11	0.0	0.0	0.0	0.0	0.0	0.0	25200	0.032
3/19/2024 14:19:02	0.0	0.0	0.0	0.0	0.0	0.0	3/19/2024 14:27:11	0.0	0.0	0.0	0.0	0.0	0.0	26100	0.016
3/19/2024 14:34:02	0.0	0.0	0.0	0.0	0.0	0.0	3/19/2024 14:42:11	0.0	0.0	0.0	0.0	0.0	0.0	27000	0.028
Adjacent to Building															
Initial Actions Levels - PID 1 ppm, DustTrak 0.100 mg/m3															
PID 10.6 - 592-921102							**PID 11.7 - 592-915618**							**DustTrak - 85301572401**	
Date/Time	Min (ppm)	Avg (ppm)	Max (ppm)	Real (ppm)	TWA (ppm)	STEL (ppm)	Date/Time	Min (ppm)	Avg (ppm)	Max (ppm)	Real (ppm)	TWA (ppm)	STEL (ppm)	Run Time (sec)	Mass (mg/m3)
3/19/2024 07:28:47	0.0	0.0	0.0	0.0	0.0	0.0	3/19/2024 07:37:02	0.0	0.0	0.0	0.0	0.0	0.0	900	0.016
3/19/2024 07:43:47	0.0	0.0	0.0	0.0	0.0	0.0	3/19/2024 07:52:02	0.0	0.0	0.0	0.0	0.0	0.0	1800	0.020
3/19/2024 07:58:47	0.0	0.0	0.0	0.0	0.0	0.0	3/19/2024 08:07:02	0.0	0.0	0.0	0.0	0.0	0.0	2700	0.023
3/19/2024 08:13:47	0.0	0.0	0.0	0.0	0.0	0.0	3/19/2024 08:22:02	0.0	0.0	0.0	0.0	0.0	0.0	3600	0.005
3/19/2024 08:28:47	0.0	0.0	0.0	0.0	0.0	0.0	3/19/2024 08:37:02	0.0	0.0	0.0	0.0	0.0	0.0	4500	0.022
3/19/2024 08:43:47	0.0	0.0	0.0	0.0	0.0	0.0	3/19/2024 08:52:02	0.0	0.0	0.0	0.0	0.0	0.0	5400	0.014
3/19/2024 08:58:47	0.0	0.0	0.0	0.0	0.0	0.0	3/19/2024 09:07:02	0.0	0.0	0.0	0.0	0.0	0.0	6300	0.023
3/19/2024 09:13:47	0.0	0.0	0.0	0.0	0.0	0.0	3/19/2024 09:22:02	0.0	0.0	0.0	0.0	0.0	0.0	7200	0.022
3/19/2024 09:28:47	0.0	0.0	0.0	0.0	0.0	0.0	3/19/2024 09:37:02	0.0	0.0	0.0	0.0	0.0	0.0	8100	0.008
3/19/2024 09:43:47	0.0	0.0	0.0	0.0	0.0	0.0	3/19/2024 09:52:02	0.0	0.0	0.0	0.0	0.0	0.0	9000	0.013
3/19/2024 09:58:47	0.0	0.0	0.0	0.0	0.0	0.0	3/19/2024 10:07:02	0.0	0.0	0.0	0.0	0.0	0.0	9900	0.021
3/19/2024 10:13:47	0.0	0.0	0.0	0.0	0.0	0.0	3/19/2024 10:22:02	0.0	0.0	0.0	0.0	0.0	0.0	10800	0.008
3/19/2024 10:28:47	0.0	0.0	0.0	0.0	0.0	0.0	3/19/2024 10:37:02	0.0	0.0	0.0	0.0	0.0	0.0	11700	0.023
3/19/2024 10:43:47	0.0	0.0	0.0	0.0	0.0	0.0	3/19/2024 10:52:02	0.0	0.0	0.0	0.0	0.0	0.0	12600	0.019
3/19/2024 10:58:47	0.0	0.0	0.0	0.0	0.0	0.0	3/19/2024 11:07:02	0.0	0.0	0.0	0.0	0.0	0.0	13500	0.007
3/19/2024 11:13:47	0.0	0.0	0.0	0.0	0.0	0.0	3/19/2024 11:22:02	0.0	0.0	0.0	0.0	0.0	0.0	14400	0.014
3/19/2024 11:28:47	0.0	0.0	0.0	0.0	0.0	0.0	3/19/2024 11:37:02	0.0	0.0	0.0	0.0	0.0	0.0	15300	0.018
3/19/2024 11:43:47	0.0	0.0	0.0	0.0	0.0	0.0	3/19/2024 11:52:02	0.0	0.0	0.0	0.0	0.0	0.0	16200	0.005
3/19/2024 11:58:47	0.0	0.0	0.0	0.0	0.0	0.0	3/19/2024 12:07:02	0.0	0.0	0.0	0.0	0.0	0.0	17100	0.008
3/19/2024 12:13:47	0.0	0.0	0.0	0.0	0.0	0.0	3/19/2024 12:22:02	0.0	0.0	0.0	0.0	0.0	0.0	18000	0.005
3/19/2024 12:28:47	0.0	0.0	0.0	0.0	0.0	0.0	3/19/2024 12:37:02	0.0	0.0	0.0	0.0	0.0	0.0	18900	0.016
3/19/2024 12:43:47	0.0	0.0	0.0	0.0	0.0	0.0	3/19/2024 12:52:02	0.0	0.0	0.0	0.0	0.0	0.0	19800	0.016
3/19/2024 12:58:47	0.0	0.0	0.0	0.0	0.0	0.0	3/19/2024 13:07:02	0.0	0.0	0.0	0.0	0.0	0.0	20700	0.021
3/19/2024 13:13:47	0.0	0.0	0.0	0.0	0.0	0.0	3/19/2024 13:22:02	0.0	0.0	0.0	0.0	0.0	0.0	21600	0.023
3/19/2024 13:28:47	0.0	0.0	0.0	0.0	0.0	0.0	3/19/2024 13:37:02	0.0	0.0	0.0	0.0	0.0	0.0	22500	0.013
3/19/2024 13:43:47	0.0	0.0	0.0	0.0	0.0	0.0	3/19/2024 13:52:02	0.0	0.0	0.0	0.0	0.0	0.0	23400	0.020
3/19/2024 13:58:47	0.0	0.0	0.0	0.0	0.0	0.0	3/19/2024 14:07:02	0.0	0.0	0.0	0.0	0.0	0.0	24300	0.007
3/19/2024 14:13:47	0.0	0.0	0.0	0.0	0.0	0.0	3/19/2024 14:22:02	0.0	0.0	0.0	0.0	0.0	0.0	25200	0.016
3/19/2024 14:28:47	0.0	0.0	0.0	0.0	0.0	0.0	3/19/2024 14:37:02	0.0	0.0	0.0	0.0	0.0	0.0	26100	0.014
3/19/2024 14:43:47	0.0	0.0	0.0	0.0	0.0	0.0	3/19/2024 14:52:02	0.0	0.0	0.0	0.0	0.0	0.0	27000	0.023

CAMP Monitoring Data
Steel Equities - DW-05 Remediation
Site 130100 - AK Allen Site, 255 E2nd Street, Mineola, NY

ERM

Upwind															
Initial Actions Levels - PID 5 ppm, DustTrak 0.100 mg/m3															
PID 10.6 - 592-919954							PID 11.7 - 592-919123							DustTrak - 8530173226	
Date/Time	Min (ppm)	Avg (ppm)	Max (ppm)	Real (ppm)	TWA (ppm)	STEL (ppm)	Date/Time	Min (ppm)	Avg (ppm)	Max (ppm)	Real (ppm)	TWA (ppm)	STEL (ppm)	Run Time (sec)	Mass (mg/m3)
3/20/2024 07:04:31	0.0	0.0	0.0	0.0	0.0	0.0	3/20/2024 07:06:01	0.0	0.0	0.0	0.0	0.0	0.0	900	0.007
3/20/2024 07:19:31	0.0	0.0	0.0	0.0	0.0	0.0	3/20/2024 07:21:01	0.0	0.0	0.0	0.0	0.0	0.0	1800	0.018
3/20/2024 07:34:31	0.0	0.0	0.0	0.0	0.0	0.0	3/20/2024 07:36:01	0.0	0.0	0.0	0.0	0.0	0.0	2700	0.013
3/20/2024 07:49:31	0.0	0.0	0.0	0.0	0.0	0.0	3/20/2024 07:51:01	0.0	0.0	0.0	0.0	0.0	0.0	3600	0.007
3/20/2024 08:04:31	0.0	0.0	0.0	0.0	0.0	0.0	3/20/2024 08:06:01	0.0	0.0	0.0	0.0	0.0	0.0	4500	0.015
3/20/2024 08:19:31	0.0	0.0	0.0	0.0	0.0	0.0	3/20/2024 08:21:01	0.0	0.0	0.0	0.0	0.0	0.0	5400	0.015
3/20/2024 08:34:31	0.0	0.0	0.0	0.0	0.0	0.0	3/20/2024 08:36:01	0.0	0.0	0.0	0.0	0.0	0.0	6300	0.018
3/20/2024 08:49:31	0.0	0.0	0.0	0.0	0.0	0.0	3/20/2024 08:51:01	0.0	0.0	0.0	0.0	0.0	0.0	7200	0.014
3/20/2024 09:04:31	0.0	0.0	0.0	0.0	0.0	0.0	3/20/2024 09:06:01	0.0	0.0	0.0	0.0	0.0	0.0	8100	0.005
3/20/2024 09:19:31	0.0	0.0	0.0	0.0	0.0	0.0	3/20/2024 09:21:01	0.0	0.0	0.0	0.0	0.0	0.0	9000	0.013
3/20/2024 09:34:31	0.0	0.0	0.0	0.0	0.0	0.0	3/20/2024 09:36:01	0.0	0.0	0.0	0.0	0.0	0.0	9900	0.013
3/20/2024 09:49:31	0.0	0.0	0.0	0.0	0.0	0.0	3/20/2024 09:51:01	0.0	0.0	0.0	0.0	0.0	0.0	10800	0.010
3/20/2024 10:04:31	0.0	0.0	0.0	0.0	0.0	0.0	3/20/2024 10:06:01	0.0	0.0	0.0	0.0	0.0	0.0	11700	0.013
3/20/2024 10:19:31	0.0	0.0	0.0	0.0	0.0	0.0	3/20/2024 10:21:01	0.0	0.0	0.0	0.0	0.0	0.0	12600	0.007
3/20/2024 10:34:31	0.0	0.0	0.0	0.0	0.0	0.0	3/20/2024 10:36:01	0.0	0.0	0.0	0.0	0.0	0.0	13500	0.017
3/20/2024 10:49:31	0.0	0.0	0.0	0.0	0.0	0.0	3/20/2024 10:51:01	0.0	0.0	0.0	0.0	0.0	0.0	14400	0.009
3/20/2024 11:04:31	0.0	0.0	0.0	0.0	0.0	0.0	3/20/2024 11:06:01	0.0	0.0	0.0	0.0	0.0	0.0	15300	0.018

Downwind															
Initial Actions Levels - PID 5 ppm, DustTrak 0.100 mg/m3															
PID 10.6 - 592-602803							PID 11.7 - 592-919980							DustTrak - 8530141713	
Date/Time	Min (ppm)	Avg (ppm)	Max (ppm)	Real (ppm)	TWA (ppm)	STEL (ppm)	Date/Time	Min (ppm)	Avg (ppm)	Max (ppm)	Real (ppm)	TWA (ppm)	STEL (ppm)	Run Time (sec)	Mass (mg/m3)
3/20/2024 07:09:22	0.0	0.0	0.0	0.0	0.0	0.0	3/20/2024 07:12:18	0.0	0.0	0.0	0.0	0.0	0.0	900	0.011
3/20/2024 07:24:22	0.0	0.0	0.0	0.0	0.0	0.0	3/20/2024 07:27:18	0.0	0.0	0.0	0.0	0.0	0.0	1800	0.026
3/20/2024 07:39:22	0.0	0.0	0.0	0.0	0.0	0.0	3/20/2024 07:42:18	0.0	0.0	0.0	0.0	0.0	0.0	2700	0.030
3/20/2024 07:54:22	0.0	0.0	0.0	0.0	0.0	0.0	3/20/2024 07:57:18	0.0	0.0	0.0	0.0	0.0	0.0	3600	0.030
3/20/2024 08:09:22	0.0	0.0	0.0	0.0	0.0	0.0	3/20/2024 08:12:18	0.0	0.0	0.0	0.0	0.0	0.0	4500	0.014
3/20/2024 08:24:22	0.0	0.0	0.0	0.0	0.0	0.0	3/20/2024 08:27:18	0.0	0.0	0.0	0.0	0.0	0.0	5400	0.021
3/20/2024 08:39:22	0.0	0.0	0.0	0.0	0.0	0.0	3/20/2024 08:42:18	0.0	0.0	0.0	0.0	0.0	0.0	6300	0.012
3/20/2024 08:54:22	0.0	0.0	0.0	0.0	0.0	0.0	3/20/2024 08:57:18	0.0	0.0	0.0	0.0	0.0	0.0	7200	0.031
3/20/2024 09:09:22	0.0	0.0	0.0	0.0	0.0	0.0	3/20/2024 09:12:18	0.0	0.0	0.0	0.0	0.0	0.0	8100	0.041
3/20/2024 09:24:22	0.0	0.0	0.0	0.0	0.0	0.0	3/20/2024 09:27:18	0.0	0.0	0.0	0.0	0.0	0.0	9000	0.011
3/20/2024 09:39:22	0.0	0.0	0.0	0.0	0.0	0.0	3/20/2024 09:42:18	0.0	0.0	0.0	0.0	0.0	0.0	9900	0.033
3/20/2024 09:54:22	0.0	0.0	0.0	0.0	0.0	0.0	3/20/2024 09:57:18	0.0	0.0	0.0	0.0	0.0	0.0	10800	0.018
3/20/2024 10:09:22	0.0	0.0	0.0	0.0	0.0	0.0	3/20/2024 10:12:18	0.0	0.0	0.0	0.0	0.0	0.0	11700	0.010
3/20/2024 10:24:22	0.0	0.0	0.0	0.0	0.0	0.0	3/20/2024 10:27:18	0.0	0.0	0.0	0.0	0.0	0.0	12600	0.023
3/20/2024 10:39:22	0.0	0.0	0.0	0.0	0.0	0.0	3/20/2024 10:42:18	0.0	0.0	0.0	0.0	0.0	0.0	13500	0.027
3/20/2024 10:54:22	0.0	0.0	0.0	0.0	0.0	0.0	3/20/2024 10:57:18	0.0	0.0	0.0	0.0	0.0	0.0	14400	0.015
3/20/2024 11:09:22	0.0	0.0	0.0	0.0	0.0	0.0	3/20/2024 11:12:18	0.0	0.0	0.0	0.0	0.0	0.0	15300	0.026

Adjacent to Building															
Initial Actions Levels - PID 1 ppm, DustTrak 0.100 mg/m3															
PID 10.6 - 592-921102							PID 11.7 - 592-915618							DustTrak - 85301572401	
Date/Time	Min (ppm)	Avg (ppm)	Max (ppm)	Real (ppm)	TWA (ppm)	STEL (ppm)	Date/Time	Min (ppm)	Avg (ppm)	Max (ppm)	Real (ppm)	TWA (ppm)	STEL (ppm)	Run Time (sec)	Mass (mg/m3)
3/20/2024 07:17:36	0.0	0.0	0.0	0.0	0.0	0.0	3/20/2024 07:21:48	0.0	0.0	0.0	0.0	0.0	0.0	900	0.021
3/20/2024 07:32:36	0.0	0.0	0.0	0.0	0.0	0.0	3/20/2024 07:36:48	0.0	0.0	0.0	0.0	0.0	0.0	1800	0.013
3/20/2024 07:47:36	0.0	0.0	0.0	0.0	0.0	0.0	3/20/2024 07:51:48	0.0	0.0	0.0	0.0	0.0	0.0	2700	0.020
3/20/2024 08:02:36	0.0	0.0	0.0	0.0	0.0	0.0	3/20/2024 08:06:48	0.0	0.0	0.0	0.0	0.0	0.0	3600	0.004
3/20/2024 08:17:36	0.0	0.0	0.0	0.0	0.0	0.0	3/20/2024 08:21:48	0.0	0.0	0.0	0.0	0.0	0.0	4500	0.011
3/20/2024 08:32:36	0.0	0.0	0.0	0.0	0.0	0.0	3/20/2024 08:36:48	0.0	0.0	0.0	0.0	0.0	0.0	5400	0.009
3/20/2024 08:47:36	0.0	0.0	0.0	0.0	0.0	0.0	3/20/2024 08:51:48	0.0	0.0	0.0	0.0	0.0	0.0	6300	0.013
3/20/2024 09:02:36	0.0	0.0	0.0	0.0	0.0	0.0	3/20/2024 09:06:48	0.0	0.0	0.0	0.0	0.0	0.0	7200	0.018
3/20/2024 09:17:36	0.0	0.0	0.0	0.0	0.0	0.0	3/20/2024 09:21:48	0.0	0.0	0.0	0.0	0.0	0.0	8100	0.013
3/20/2024 09:32:36	0.0	0.0	0.0	0.0	0.0	0.0	3/20/2024 09:36:48	0.0	0.0	0.0	0.0	0.0	0.0	9000	0.020

3/20/2024 09:47:36	0.0	0.0	0.0	0.0	0.0	0.0	3/20/2024 09:51:48	0.0	0.0	0.0	0.0	0.0	0.0	9900	0.023
3/20/2024 10:02:36	0.0	0.0	0.0	0.0	0.0	0.0	3/20/2024 10:06:48	0.0	0.0	0.0	0.0	0.0	0.0	10800	0.014
3/20/2024 10:17:36	0.0	0.0	0.0	0.0	0.0	0.0	3/20/2024 10:21:48	0.0	0.0	0.0	0.0	0.0	0.0	11700	0.010
3/20/2024 10:32:36	0.0	0.0	0.0	0.0	0.0	0.0	3/20/2024 10:36:48	0.0	0.0	0.0	0.0	0.0	0.0	12600	0.010
3/20/2024 10:47:36	0.0	0.0	0.0	0.0	0.0	0.0	3/20/2024 10:51:48	0.0	0.0	0.0	0.0	0.0	0.0	13500	0.012

CAMP Monitoring Data
Steel Equities - DW-05 Remediation
Site 130100 - AK Allen Site, 255 E2nd Street, Mineola, NY

ERM

Upwind															
Initial Actions Levels - PID 5 ppm, DustTrak 0.100 mg/m3															
PID 10.6 - 592-919954							PID 11.7 - 592-919123							DustTrak - 8530173226	
Date/Time	Min (ppm)	Avg (ppm)	Max (ppm)	Real (ppm)	TWA (ppm)	STEL (ppm)	Date/Time	Min (ppm)	Avg (ppm)	Max (ppm)	Real (ppm)	TWA (ppm)	STEL (ppm)	Run Time (sec)	Mass (mg/m3)
3/21/2024 07:00:41	0.0	0.0	0.0	0.0	0.0	0.0	3/21/2024 07:03:15	0.0	0.0	0.0	0.0	0.0	0.0	900	0.012
3/21/2024 07:15:41	0.0	0.0	0.0	0.0	0.0	0.0	3/21/2024 07:18:15	0.0	0.0	0.0	0.0	0.0	0.0	1800	0.006
3/21/2024 07:30:41	0.0	0.0	0.0	0.0	0.0	0.0	3/21/2024 07:33:15	0.0	0.0	0.0	0.0	0.0	0.0	2700	0.016
3/21/2024 07:45:41	0.0	0.0	0.0	0.0	0.0	0.0	3/21/2024 07:48:15	0.0	0.0	0.0	0.0	0.0	0.0	3600	0.007
3/21/2024 08:00:41	0.0	0.0	0.0	0.0	0.0	0.0	3/21/2024 08:03:15	0.0	0.0	0.0	0.0	0.0	0.0	4500	0.016
3/21/2024 08:15:41	0.0	0.0	0.0	0.0	0.0	0.0	3/21/2024 08:18:15	0.0	0.0	0.0	0.0	0.0	0.0	5400	0.015
3/21/2024 08:30:41	0.0	0.0	0.0	0.0	0.0	0.0	3/21/2024 08:33:15	0.0	0.0	0.0	0.0	0.0	0.0	6300	0.015
3/21/2024 08:45:41	0.0	0.0	0.0	0.0	0.0	0.0	3/21/2024 08:48:15	0.0	0.0	0.0	0.0	0.0	0.0	7200	0.017
3/21/2024 09:00:41	0.0	0.0	0.0	0.0	0.0	0.0	3/21/2024 09:03:15	0.0	0.0	0.0	0.0	0.0	0.0	8100	0.006
3/21/2024 09:15:41	0.0	0.0	0.0	0.0	0.0	0.0	3/21/2024 09:18:15	0.0	0.0	0.0	0.0	0.0	0.0	9000	0.005
3/21/2024 09:30:41	0.0	0.0	0.0	0.0	0.0	0.0	3/21/2024 09:33:15	0.0	0.0	0.0	0.0	0.0	0.0	9900	0.017
3/21/2024 09:45:41	0.0	0.0	0.0	0.0	0.0	0.0	3/21/2024 09:48:15	0.0	0.0	0.0	0.0	0.0	0.0	10800	0.006
3/21/2024 10:00:41	0.0	0.0	0.0	0.0	0.0	0.0	3/21/2024 10:03:15	0.0	0.0	0.0	0.0	0.0	0.0	11700	0.016
3/21/2024 10:15:41	0.0	0.0	0.0	0.0	0.0	0.0	3/21/2024 10:18:15	0.0	0.0	0.0	0.0	0.0	0.0	12600	0.013
3/21/2024 10:30:41	0.0	0.0	0.0	0.0	0.0	0.0	3/21/2024 10:33:15	0.0	0.0	0.0	0.0	0.0	0.0	13500	0.006
3/21/2024 10:45:41	0.0	0.0	0.0	0.0	0.0	0.0	3/21/2024 10:48:15	0.0	0.0	0.0	0.0	0.0	0.0	14400	0.006
3/21/2024 11:00:41	0.0	0.0	0.0	0.0	0.0	0.0	3/21/2024 11:03:15	0.0	0.0	0.0	0.0	0.0	0.0	15300	0.014
3/21/2024 11:15:41	0.0	0.0	0.0	0.0	0.0	0.0	3/21/2024 11:18:15	0.0	0.0	0.0	0.0	0.0	0.0	16200	0.013
3/21/2024 11:30:41	0.0	0.0	0.0	0.0	0.0	0.0	3/21/2024 11:33:15	0.0	0.0	0.0	0.0	0.0	0.0	17100	0.016
3/21/2024 11:45:41	0.0	0.0	0.0	0.0	0.0	0.0	3/21/2024 11:48:15	0.0	0.0	0.0	0.0	0.0	0.0	18000	0.011
3/21/2024 12:00:41	0.0	0.0	0.0	0.0	0.0	0.0	3/21/2024 12:03:15	0.0	0.0	0.0	0.0	0.0	0.0	18900	0.014
3/21/2024 12:15:41	0.0	0.0	0.0	0.0	0.0	0.0	3/21/2024 12:18:15	0.0	0.0	0.0	0.0	0.0	0.0	19800	0.008
3/21/2024 12:30:41	0.0	0.0	0.0	0.0	0.0	0.0	3/21/2024 12:33:15	0.0	0.0	0.0	0.0	0.0	0.0	20700	0.016
3/21/2024 12:45:41	0.0	0.0	0.0	0.0	0.0	0.0	3/21/2024 12:48:15	0.0	0.0	0.0	0.0	0.0	0.0	21600	0.018
3/21/2024 13:00:41	0.0	0.0	0.0	0.0	0.0	0.0	3/21/2024 13:03:15	0.0	0.0	0.0	0.0	0.0	0.0	22500	0.009
3/21/2024 13:15:41	0.0	0.0	0.0	0.0	0.0	0.0	3/21/2024 13:18:15	0.0	0.0	0.0	0.0	0.0	0.0	23400	0.016
3/21/2024 13:30:41	0.0	0.0	0.0	0.0	0.0	0.0	3/21/2024 13:33:15	0.0	0.0	0.0	0.0	0.0	0.0	24300	0.010
3/21/2024 13:45:41	0.0	0.0	0.0	0.0	0.0	0.0	3/21/2024 13:48:15	0.0	0.0	0.0	0.0	0.0	0.0	25200	0.008
3/21/2024 14:00:41	0.0	0.0	0.0	0.0	0.0	0.0	3/21/2024 14:03:15	0.0	0.0	0.0	0.0	0.0	0.0	26100	0.014
3/21/2024 14:15:41	0.0	0.0	0.0	0.0	0.0	0.0	3/21/2024 14:18:15	0.0	0.0	0.0	0.0	0.0	0.0	27000	0.007
3/21/2024 14:30:41	0.0	0.0	0.0	0.0	0.0	0.0	3/21/2024 14:33:15	0.0	0.0	0.0	0.0	0.0	0.0	27900	0.007
3/21/2024 14:45:41	0.0	0.0	0.0	0.0	0.0	0.0	3/21/2024 14:48:15	0.0	0.0	0.0	0.0	0.0	0.0	28800	0.006
3/21/2024 15:00:41	0.0	0.0	0.0	0.0	0.0	0.0	3/21/2024 15:03:15	0.0	0.0	0.0	0.0	0.0	0.0	29700	0.011

Downwind															
Initial Actions Levels - PID 5 ppm, DustTrak 0.100 mg/m3															
PID 10.6 - 592-602803							PID 11.7 - 592-919980							DustTrak - 8530141713	
Date/Time	Min (ppm)	Avg (ppm)	Max (ppm)	Real (ppm)	TWA (ppm)	STEL (ppm)	Date/Time	Min (ppm)	Avg (ppm)	Max (ppm)	Real (ppm)	TWA (ppm)	STEL (ppm)	Run Time (sec)	Mass (mg/m3)
3/21/2024 07:07:07	0.0	0.0	0.0	0.0	0.0	0.0	3/21/2024 07:11:53	0.0	0.0	0.0	0.0	0.0	0.0	900	0.038
3/21/2024 07:22:07	0.0	0.0	0.0	0.0	0.0	0.0	3/21/2024 07:26:53	0.0	0.0	0.0	0.0	0.0	0.0	1800	0.035
3/21/2024 07:37:07	0.0	0.0	0.0	0.0	0.0	0.0	3/21/2024 07:41:53	0.0	0.0	0.0	0.0	0.0	0.0	2700	0.023
3/21/2024 07:52:07	0.0	0.0	0.0	0.0	0.0	0.0	3/21/2024 07:56:53	0.0	0.0	0.0	0.0	0.0	0.0	3600	0.019
3/21/2024 08:07:07	0.0	0.0	0.0	0.0	0.0	0.0	3/21/2024 08:11:53	0.0	0.0	0.0	0.0	0.0	0.0	4500	0.017
3/21/2024 08:22:07	0.0	0.0	0.1	0.0	0.0	0.0	3/21/2024 08:26:53	0.0	0.0	0.0	0.0	0.0	0.0	5400	0.038
3/21/2024 08:37:07	0.0	0.0	0.2	0.0	0.0	0.0	3/21/2024 08:41:53	0.0	0.0	0.1	0.0	0.0	0.0	6300	0.022
3/21/2024 08:52:07	0.0	0.0	0.0	0.0	0.0	0.0	3/21/2024 08:56:53	0.0	0.0	0.0	0.0	0.0	0.0	7200	0.028
3/21/2024 09:07:07	0.0	0.0	0.0	0.0	0.0	0.0	3/21/2024 09:11:53	0.0	0.0	0.0	0.0	0.0	0.0	8100	0.033
3/21/2024 09:22:07	0.0	0.0	0.0	0.0	0.0	0.0	3/21/2024 09:26:53	0.0	0.0	0.0	0.0	0.0	0.0	9000	0.032
3/21/2024 09:37:07	0.0	0.0	0.0	0.0	0.0	0.0	3/21/2024 09:41:53	0.0	0.0	0.0	0.0	0.0	0.0	9900	0.034
3/21/2024 09:52:07	0.0	0.0	0.0	0.0	0.0	0.0	3/21/2024 09:56:53	0.0	0.0	0.0	0.0	0.0	0.0	10800	0.021
3/21/2024 10:07:07	0.0	0.0	0.0	0.0	0.0	0.0	3/21/2024 10:11:53	0.0	0.0	0.0	0.0	0.0	0.0	11700	0.026
3/21/2024 10:22:07	0.0	0.0	0.0	0.0	0.0	0.0	3/21/2024 10:26:53	0.0	0.0	0.0	0.0	0.0	0.0	12600	0.011
3/21/2024 10:37:07	0.0	0.0	0.0	0.0	0.0	0.0	3/21/2024 10:41:53	0.0	0.0	0.0	0.0	0.0	0.0	13500	0.033
3/21/2024 10:52:07	0.0	0.0	0.0	0.0	0.0	0.0	3/21/2024 10:56:53	0.0	0.0	0.0	0.0	0.0	0.0	14400	0.027

3/21/2024 11:07:07	0.0	0.0	0.0	0.0	0.0	0.0	3/21/2024 11:11:53	0.0	0.0	0.0	0.0	0.0	0.0	15300	0.023
3/21/2024 11:22:07	0.0	0.0	0.0	0.0	0.0	0.0	3/21/2024 11:26:53	0.0	0.0	0.0	0.0	0.0	0.0	16200	0.011
3/21/2024 11:37:07	0.0	0.0	0.0	0.0	0.0	0.0	3/21/2024 11:41:53	0.0	0.0	0.0	0.0	0.0	0.0	17100	0.027
3/21/2024 11:52:07	0.0	0.0	0.0	0.0	0.0	0.0	3/21/2024 11:56:53	0.0	0.0	0.0	0.0	0.0	0.0	18000	0.038
3/21/2024 12:07:07	0.0	0.0	0.0	0.0	0.0	0.0	3/21/2024 12:11:53	0.0	0.0	0.0	0.0	0.0	0.0	18900	0.015
3/21/2024 12:22:07	0.0	0.0	0.0	0.0	0.0	0.0	3/21/2024 12:26:53	0.0	0.0	0.0	0.0	0.0	0.0	19800	0.032
3/21/2024 12:37:07	0.0	0.0	0.0	0.0	0.0	0.0	3/21/2024 12:41:53	0.0	0.0	0.0	0.0	0.0	0.0	20700	0.025
3/21/2024 12:52:07	0.0	0.0	0.0	0.0	0.0	0.0	3/21/2024 12:56:53	0.0	0.0	0.0	0.0	0.0	0.0	21600	0.018
3/21/2024 13:07:07	0.0	0.0	0.0	0.0	0.0	0.0	3/21/2024 13:11:53	0.0	0.0	0.0	0.0	0.0	0.0	22500	0.028
3/21/2024 13:22:07	0.0	0.0	0.1	0.0	0.0	0.0	3/21/2024 13:26:53	0.0	0.0	0.0	0.0	0.0	0.0	23400	0.035
3/21/2024 13:37:07	0.0	0.0	0.0	0.0	0.0	0.0	3/21/2024 13:41:53	0.0	0.0	0.0	0.0	0.0	0.0	24300	0.017
3/21/2024 13:52:07	0.0	0.0	0.0	0.0	0.0	0.0	3/21/2024 13:56:53	0.0	0.0	0.0	0.0	0.0	0.0	25200	0.030
3/21/2024 14:07:07	0.0	0.0	0.0	0.0	0.0	0.0	3/21/2024 14:11:53	0.0	0.0	0.0	0.0	0.0	0.0	26100	0.033
3/21/2024 14:22:07	0.0	0.0	0.0	0.0	0.0	0.0	3/21/2024 14:26:53	0.0	0.0	0.0	0.0	0.0	0.0	27000	0.029
3/21/2024 14:37:07	0.0	0.0	0.0	0.0	0.0	0.0	3/21/2024 14:41:53	0.0	0.0	0.0	0.0	0.0	0.0	27900	0.026
3/21/2024 14:52:07	0.0	0.0	0.0	0.0	0.0	0.0	3/21/2024 14:56:53	0.0	0.0	0.0	0.0	0.0	0.0	28800	0.031
Adjacent to Building															
Initial Actions Levels - PID 1 ppm, DustTrak 0.100 mg/m3															
PID 10.6 - 592-921102							**PID 11.7 - 592-915618**							**DustTrak - 85301572401**	
Date/Time	Min (ppm)	Avg (ppm)	Max (ppm)	Real (ppm)	TWA (ppm)	STEL (ppm)	Date/Time	Min (ppm)	Avg (ppm)	Max (ppm)	Real (ppm)	TWA (ppm)	STEL (ppm)	Run Time (sec)	Mass (mg/m3)
3/21/2024 07:16:37	0.0	0.0	0.0	0.0	0.0	0.0	3/21/2024 07:22:19	0.0	0.0	0.0	0.0	0.0	0.0	900	0.014
3/21/2024 07:31:37	0.0	0.0	0.0	0.0	0.0	0.0	3/21/2024 07:37:19	0.0	0.0	0.0	0.0	0.0	0.0	1800	0.023
3/21/2024 07:46:37	0.0	0.0	0.0	0.0	0.0	0.0	3/21/2024 07:52:19	0.0	0.0	0.0	0.0	0.0	0.0	2700	0.007
3/21/2024 08:01:37	0.0	0.0	0.0	0.0	0.0	0.0	3/21/2024 08:07:19	0.0	0.0	0.0	0.0	0.0	0.0	3600	0.015
3/21/2024 08:16:37	0.0	0.0	0.1	0.0	0.0	0.0	3/21/2024 08:22:19	0.0	0.0	0.1	0.0	0.0	0.0	4500	0.007
3/21/2024 08:31:37	0.0	0.0	0.0	0.0	0.0	0.0	3/21/2024 08:37:19	0.0	0.0	0.1	0.0	0.0	0.0	5400	0.018
3/21/2024 08:46:37	0.0	0.0	0.0	0.0	0.0	0.0	3/21/2024 08:52:19	0.0	0.0	0.0	0.0	0.0	0.0	6300	0.023
3/21/2024 09:01:37	0.0	0.0	0.0	0.0	0.0	0.0	3/21/2024 09:07:19	0.0	0.0	0.0	0.0	0.0	0.0	7200	0.008
3/21/2024 09:16:37	0.0	0.0	0.0	0.0	0.0	0.0	3/21/2024 09:22:19	0.0	0.0	0.1	0.0	0.0	0.0	8100	0.022
3/21/2024 09:31:37	0.0	0.0	0.0	0.0	0.0	0.0	3/21/2024 09:37:19	0.0	0.0	0.0	0.0	0.0	0.0	9000	0.020
3/21/2024 09:46:37	0.0	0.0	0.0	0.0	0.0	0.0	3/21/2024 09:52:19	0.0	0.0	0.0	0.0	0.0	0.0	9900	0.022
3/21/2024 10:01:37	0.0	0.0	0.0	0.0	0.0	0.0	3/21/2024 10:07:19	0.0	0.0	0.0	0.0	0.0	0.0	10800	0.016
3/21/2024 10:16:37	0.0	0.0	0.0	0.0	0.0	0.0	3/21/2024 10:22:19	0.0	0.0	0.0	0.0	0.0	0.0	11700	0.007
3/21/2024 10:31:37	0.0	0.0	0.0	0.0	0.0	0.0	3/21/2024 10:37:19	0.0	0.0	0.0	0.0	0.0	0.0	12600	0.009
3/21/2024 10:46:37	0.0	0.0	0.0	0.0	0.0	0.0	3/21/2024 10:52:19	0.0	0.0	0.0	0.0	0.0	0.0	13500	0.010
3/21/2024 11:01:37	0.0	0.0	0.0	0.0	0.0	0.0	3/21/2024 11:07:19	0.0	0.0	0.0	0.0	0.0	0.0	14400	0.019
3/21/2024 11:16:37	0.0	0.0	0.0	0.0	0.0	0.0	3/21/2024 11:22:19	0.0	0.0	0.0	0.0	0.0	0.0	15300	0.016
3/21/2024 11:31:37	0.0	0.0	0.0	0.0	0.0	0.0	3/21/2024 11:37:19	0.0	0.0	0.0	0.0	0.0	0.0	16200	0.007
3/21/2024 11:46:37	0.0	0.0	0.0	0.0	0.0	0.0	3/21/2024 11:52:19	0.0	0.0	0.0	0.0	0.0	0.0	17100	0.012
3/21/2024 12:01:37	0.0	0.0	0.0	0.0	0.0	0.0	3/21/2024 12:07:19	0.0	0.0	0.0	0.0	0.0	0.0	18000	0.024
3/21/2024 12:16:37	0.0	0.0	0.0	0.0	0.0	0.0	3/21/2024 12:22:19	0.0	0.0	0.0	0.0	0.0	0.0	18900	0.008
3/21/2024 12:31:37	0.0	0.0	0.0	0.0	0.0	0.0	3/21/2024 12:37:19	0.0	0.0	0.0	0.0	0.0	0.0	19800	0.019
3/21/2024 12:46:37	0.0	0.0	0.0	0.0	0.0	0.0	3/21/2024 12:52:19	0.0	0.0	0.0	0.0	0.0	0.0	20700	0.005
3/21/2024 13:01:37	0.0	0.0	0.0	0.0	0.0	0.0	3/21/2024 13:07:19	0.0	0.0	0.0	0.0	0.0	0.0	21600	0.010
3/21/2024 13:16:37	0.0	0.0	0.0	0.0	0.0	0.0	3/21/2024 13:22:19	0.0	0.0	0.0	0.0	0.0	0.0	22500	0.006
3/21/2024 13:31:37	0.0	0.0	0.0	0.0	0.0	0.0	3/21/2024 13:37:19	0.0	0.0	0.0	0.0	0.0	0.0	23400	0.022
3/21/2024 13:46:37	0.0	0.0	0.0	0.0	0.0	0.0	3/21/2024 13:52:19	0.0	0.0	0.0	0.0	0.0	0.0	24300	0.007
3/21/2024 14:01:37	0.0	0.0	0.0	0.0	0.0	0.0	3/21/2024 14:07:19	0.0	0.0	0.0	0.0	0.0	0.0	25200	0.018
3/21/2024 14:16:37	0.0	0.0	0.0	0.0	0.0	0.0	3/21/2024 14:22:19	0.0	0.0	0.0	0.0	0.0	0.0	26100	0.010
3/21/2024 14:31:37	0.0	0.0	0.0	0.0	0.0	0.0	3/21/2024 14:37:19	0.0	0.0	0.0	0.0	0.0	0.0	27000	0.022
3/21/2024 14:46:37	0.0	0.0	0.0	0.0	0.0	0.0	3/21/2024 14:52:19	0.0	0.0	0.0	0.0	0.0	0.0	27900	0.016
3/21/2024 15:01:37	0.0	0.0	0.0	0.0	0.0	0.0	3/21/2024 15:07:19	0.0	0.0	0.0	0.0	0.0	0.0	28800	0.010

APPENDIX M SOIL DISPOSAL DOCUMENTATION

NEW YORK STATE DEPARTMENT OF ENVIRONMENTAL CONSERVATION
DIVISION OF MATERIALS MANAGEMENT

PART 364
WASTE TRANSPORTER PERMIT NO. PA-263

Pursuant to Article 27 ,Titles 3 and 15 of the Environmental Conservation Law and 6 NYCRR 364

PERMIT ISSUED TO:

HORWITH TRUCKS, INC.
1449 NOR-BATH BLVD.
NORTHAMPTON, PA 18067

PERMIT TYPE:

☐ NEW
☐ RENEWAL
■ MODIFICATION

CONTACT NAME:	REGINA GRIM	EFFECTIVE DATE:	03/28/2024
COUNTY:	OUT OF STATE	EXPIRATION DATE:	**02/28/2025**
TELEPHONE NO:	(610)261-2220	US EPA ID NUMBER:	PAD146714878

AUTHORIZED WASTE TYPES BY DESTINATION FACILITY:

The Permittee is Authorized to Transport the Following Waste Type(s) to the Destination Facility listed :

Destination Facility	Location	Waste Type(s)	Note
ADVANCED DISPOSAL GREENTREE LANDFILL, LLC	KERSEY , PA	Non-Hazardous Industrial/Commercial Asbestos Petroleum Contaminated Soil Waste Tires Grease Trap Waste Septage only (residential) Residential Raw Sewage including Portable Toilet Waste Non-Residential Raw Sewage or Sewage-Contaminated Wastes Sludge from Sewage or Water Supply Treatment Plant	
ADVANCED ENVIRONMENTAL RECYCLING CO, LLC.	ALLENTOWN , PA	Non-Hazardous Industrial/Commercial Hazardous Industrial/Commercial	
AMERICAN LANDFILL, INC.	WAYNESBURG , OH	Non-Hazardous Industrial/Commercial Asbestos Petroleum Contaminated Soil Grease Trap Waste Sludge from Sewage or Water Supply Treatment Plant Waste Oil	
BAYSHORE RECYCLING	WOODBRIDGE , NJ	Non-Hazardous Industrial/Commercial	
BAYSHORE SOIL MANAGEMENT, LLC	KEASBEY , NJ	Non-Hazardous Industrial/Commercial Petroleum Contaminated Soil	

*** AUTHORIZED WASTE TYPES BY DESTINATION FACILITY LISTING (continued on next page) ***

NOTE: By acceptance of this permit, the permittee agrees that the permit is contingent upon strict compliance with the Environmental Conservation Law, all applicable regulations, and the General Conditions printed on the back of this page.

ADDRESS:

New York State Department of Environmental Conservation
Division of Materials Management - Waste Transporter Program
625 Broadway, 9th Floor
Albany, NY 12233-7251

AUTHORIZED SIGNATURE: Patricia A. Leonardo Digitally signed by Patricia A. Leonardo Date: 2024.03.26 12:55:53 -04'00' Date:_____/_____/_____

WASTE TRANSPORTER PERMIT

GENERAL CONDITIONS

The permittee must:

1. Carry a copy of this waste transporter permit in each vehicle to transport waste. Failure to produce a copy of the permit upon request is a violation of the permit.

2. Display the full name of the transporter on both sides of each vehicle and display the waste transporter permit number on both sides and rear of each vehicle containing waste. The displayed name and permit number must be in characters at least three inches high and of a color that contrasts sharply with the background.

3. Transport waste only in authorized vehicles. An authorized vehicle is one that is listed on this permit.

4. Submit to the Department a modification application for additions/deletions to the authorized fleet of vehicles. The permittee must wait for a modified permit before operating the vehicles identified in the modification application.

5. Submit to the Department a modification application to add a new waste category or a new destination facility, or to change the current waste or destination facility category. The permittee must wait for a modified permit before transporting new waste types or transporting to new destination facilities.

6. Submit to the Department a modification application for change of address or company name.

7. Comply with requirements for placarding and packaging as set forth in New York State Transportation Law as well as any applicable federal rules and regulations.

8. Contain all wastes in the vehicle so there is no leaking, blowing, or other discharge of waste.

9. Use vehicles to transport only materials not intended for human or animal consumption unless the vehicle is properly cleaned.

10. Comply with requirements for manifesting hazardous waste, regulated medical waste, or low-level radioactive waste as set forth in the New York State Environmental Conservation Law and the implementing regulations. Transporters who provide a pre-printed manifest to a generator/shipper/ offeror of regulated waste shall ensure that all information is correct and clearly legible on all copies of the manifest.

11. Deliver waste only to transfer, storage, treatment and disposal facilities authorized to accept such waste. Permittee must demonstrate that facilities are so authorized if requested to do so.

12. Maintain liability insurance as required by New York State Environmental Conservation Law.

13. Maintain records of the amount of each waste type transported to each destination facility on a calendar-year basis. The transporter is obligated to provide a report of this information to the Department at the time of permit renewal, or to any law enforcement officer, if requested to do so.

14. Pay regulatory fees on an annual basis. Non-payment may be cause for revocation or suspension of permit.

15. This permit is not transferrable. A change of ownership will invalidate this permit.

16. This permit does not relieve the permittee from the obligation to obtain any other approvals or permits, or from complying with any other applicable federal, state, or local requirement.

17. **Renewal applications must be submitted no less than 30 days prior to the expiration date of the permit to:**

New York State Department of Environmental Conservation
Division of Materials Management, Waste Transporter Program
625 Broadway, 9th Floor
Albany, NY 12233-7251

NEW YORK STATE DEPARTMENT OF ENVIRONMENTAL CONSERVATION
DIVISION OF MATERIALS MANAGEMENT

PART 364
WASTE TRANSPORTER PERMIT NO. PA-263

Pursuant to Article 27 ,Titles 3 and 15 of the Environmental Conservation Law and 6 NYCRR 364

PERMIT ISSUED TO:

HORWITH TRUCKS, INC.
1449 NOR-BATH BLVD.
NORTHAMPTON, PA 18067

PERMIT TYPE:

☐ NEW
☐ RENEWAL
■ MODIFICATION

CONTACT NAME:	REGINA GRIM	EFFECTIVE DATE:	03/28/2024
COUNTY:	OUT OF STATE	EXPIRATION DATE:	**02/28/2025**
TELEPHONE NO:	(610)261-2220	US EPA ID NUMBER:	PAD146714878

AUTHORIZED WASTE TYPES BY DESTINATION FACILITY: (Continued)
The Permittee is Authorized to Transport the Following Waste Type(s) to the Destination Facility listed :

Destination Facility	Location	Waste Type(s)	Note
BELLMAWR WATERFRONT DEVELOPMENT	BELLMAWR , NJ	Non-Hazardous Industrial/Commercial Petroleum Contaminated Soil	
BETHLEHEM LANDFILL	BETHLEHEM , PA	Non-Hazardous Industrial/Commercial Asbestos Petroleum Contaminated Soil	
BLUE RIDGE LANDFILL	CHAMBERSBURG , PA	Non-Hazardous Industrial/Commercial Asbestos Petroleum Contaminated Soil Sludge from Sewage or Water Supply Treatment Plant	
CASIE ECOLOGY OIL SALVAGE INC	VINELAND , NJ	Non-Hazardous Industrial/Commercial Asbestos Petroleum Contaminated Soil Hazardous Industrial/Commercial Waste Oil	
Chaffee Landfill	Chaffee , NY	Non-Hazardous Industrial/Commercial Asbestos Petroleum Contaminated Soil Grease Trap Waste Sludge from Sewage or Water Supply Treatment Plant	
CHEMICAL WASTE MANAGEMENT	EMELLE , AL	Non-Hazardous Industrial/Commercial Asbestos Petroleum Contaminated Soil Hazardous Industrial/Commercial Waste Oil	
CHEMTRON CORPORATION	AVON , OH	Non-Hazardous Industrial/Commercial Asbestos Petroleum Contaminated Soil Sludge from Sewage or Water Supply Treatment Plant Hazardous Industrial/Commercial Waste Oil	
Chemung County Sanitary Landfill	Chemung , NY	Non-Hazardous Industrial/Commercial	
CLEAN EARTH OF CARTERET	CARTERET , NJ	Non-Hazardous Industrial/Commercial	

*** AUTHORIZED WASTE TYPES BY DESTINATION FACILITY LISTING (continued on next page) ***

NEW YORK STATE DEPARTMENT OF ENVIRONMENTAL CONSERVATION
DIVISION OF MATERIALS MANAGEMENT

PART 364
WASTE TRANSPORTER PERMIT NO. PA-263

Pursuant to Article 27 ,Titles 3 and 15 of the Environmental Conservation Law and 6 NYCRR 364

PERMIT ISSUED TO:

HORWITH TRUCKS, INC.
1449 NOR-BATH BLVD.
NORTHAMPTON, PA 18067

PERMIT TYPE:

☐ NEW
☐ RENEWAL
■ MODIFICATION

CONTACT NAME:	REGINA GRIM	EFFECTIVE DATE:	03/28/2024
COUNTY:	OUT OF STATE	EXPIRATION DATE:	**02/28/2025**
TELEPHONE NO:	(610)261-2220	US EPA ID NUMBER:	PAD146714878

AUTHORIZED WASTE TYPES BY DESTINATION FACILITY: (Continued)
The Permittee is Authorized to Transport the Following Waste Type(s) to the Destination Facility listed :

Destination Facility	Location	Waste Type(s)	Note
CLEAN EARTH OF CARTERET	CARTERET , NJ	Petroleum Contaminated Soil	
CLEAN EARTH OF MARYLAND	HAGERSTOWN , MD	Petroleum Contaminated Soil	
CLEAN EARTH OF NEW CASTLE, INC.	NEW CASTLE , DE	Non-Hazardous Industrial/Commercial Petroleum Contaminated Soil	
CLEAN EARTH OF NORTH JERSEY	KEARNY , NJ	Non-Hazardous Industrial/Commercial Asbestos Petroleum Contaminated Soil Hazardous Industrial/Commercial	
CLEAN EARTH OF PHILADELPHIA	PHILADELPHIA , PA	Non-Hazardous Industrial/Commercial Petroleum Contaminated Soil	
CLEAN EARTH OF SOUTHEAST PENNSYLVANIA	MORRISVILLE , PA	Non-Hazardous Industrial/Commercial Petroleum Contaminated Soil	
CLEAN HARBORS DEER PARK	LAPORTE , TX	Non-Hazardous Industrial/Commercial Asbestos Petroleum Contaminated Soil Sludge from Sewage or Water Supply Treatment Plant Hazardous Industrial/Commercial Waste Oil Medical	
CLEAN HARBORS OF BALTIMORE	BALTIMORE , MD	Non-Hazardous Industrial/Commercial Hazardous Industrial/Commercial	
CLEAN HARBORS OF CANADA	CORUNNA , ON	Asbestos Petroleum Contaminated Soil Hazardous Industrial/Commercial Waste Oil	
CLEAN HARBORS OF CONNECTICUT	BRISTOL , CT	Non-Hazardous Industrial/Commercial Hazardous Industrial/Commercial	
CONESTOGA LANDFILL	MORGANTOWN , PA	Non-Hazardous Industrial/Commercial Asbestos Petroleum Contaminated Soil	
COVANTA DELAWARE VALLEY LP	CHESTER , PA	Non-Hazardous Industrial/Commercial	
Covanta Niagara I, LLC	Niagara Falls , NY	Non-Hazardous Industrial/Commercial	

*** AUTHORIZED WASTE TYPES BY DESTINATION FACILITY LISTING (continued on next page) ***

NEW YORK STATE DEPARTMENT OF ENVIRONMENTAL CONSERVATION
DIVISION OF MATERIALS MANAGEMENT

PART 364
WASTE TRANSPORTER PERMIT NO. PA-263

Pursuant to Article 27 ,Titles 3 and 15 of the Environmental Conservation Law and 6 NYCRR 364

PERMIT ISSUED TO:

HORWITH TRUCKS, INC.
1449 NOR-BATH BLVD.
NORTHAMPTON, PA 18067

PERMIT TYPE:

☐ NEW
☐ RENEWAL
■ MODIFICATION

CONTACT NAME:	REGINA GRIM	EFFECTIVE DATE:	03/28/2024
COUNTY:	OUT OF STATE	EXPIRATION DATE:	**02/28/2025**
TELEPHONE NO:	(610)261-2220	US EPA ID NUMBER:	PAD146714878

AUTHORIZED WASTE TYPES BY DESTINATION FACILITY: (Continued)
The Permittee is Authorized to Transport the Following Waste Type(s) to the Destination Facility listed :

Destination Facility	Location	Waste Type(s)	Note
COVANTA UNION INC	RAHWAY , NJ	Non-Hazardous Industrial/Commercial	
CUMBERLAND COUNTY LANDFILL (PA DEP 100945)	SHIPPENSBURG , PA	Non-Hazardous Industrial/Commercial Asbestos Petroleum Contaminated Soil Hazardous Industrial/Commercial	
CWM ARLINGTON	ARLINGTON , OR	Non-Hazardous Industrial/Commercial Asbestos Petroleum Contaminated Soil Sludge from Sewage or Water Supply Treatment Plant Hazardous Industrial/Commercial	
CWM CHEMICAL SERVICES LLC	MODEL CITY , NY	Non-Hazardous Industrial/Commercial Asbestos Petroleum Contaminated Soil Hazardous Industrial/Commercial Waste Oil	
CYCLE CHEM (NJ)	ELIZABETH , NJ	Non-Hazardous Industrial/Commercial Asbestos Petroleum Contaminated Soil Hazardous Industrial/Commercial Waste Oil	
CYCLE CHEM (PA)	LEWISBERRY , PA	Non-Hazardous Industrial/Commercial Hazardous Industrial/Commercial	
ENERGY SOLUTIONS LLC (ENVIROCARE OF UTAH)	CLIVE , UT	Non-Hazardous Industrial/Commercial	
ENERGY SOLUTIONS/DURATEK, INC.	KINGSTON , TN	Non-Hazardous Industrial/Commercial	
ENVIRITE OF OHIO, INC.	CANTON , OH	Non-Hazardous Industrial/Commercial Asbestos Sludge from Sewage or Water Supply Treatment Plant Hazardous Industrial/Commercial	
ENVIRITE OF PENNSYLVANIA	YORK , PA	Non-Hazardous Industrial/Commercial Petroleum Contaminated Soil Sludge from Sewage or Water Supply Treatment Plant Hazardous Industrial/Commercial	

*** AUTHORIZED WASTE TYPES BY DESTINATION FACILITY LISTING (continued on next page) ***

NEW YORK STATE DEPARTMENT OF ENVIRONMENTAL CONSERVATION
DIVISION OF MATERIALS MANAGEMENT

PART 364
WASTE TRANSPORTER PERMIT NO. PA-263

Pursuant to Article 27 ,Titles 3 and 15 of the Environmental Conservation Law and 6 NYCRR 364

PERMIT ISSUED TO:

HORWITH TRUCKS, INC.
1449 NOR-BATH BLVD.
NORTHAMPTON, PA 18067

PERMIT TYPE:

☐ NEW
☐ RENEWAL
■ MODIFICATION

CONTACT NAME:	REGINA GRIM	EFFECTIVE DATE:	03/28/2024
COUNTY:	OUT OF STATE	EXPIRATION DATE:	**02/28/2025**
TELEPHONE NO:	(610)261-2220	US EPA ID NUMBER:	PAD146714878

AUTHORIZED WASTE TYPES BY DESTINATION FACILITY: (Continued)
The Permittee is Authorized to Transport the Following Waste Type(s) to the Destination Facility listed :

Destination Facility	Location	Waste Type(s)	Note
ENVIRONMENTAL SOIL MANAGEMENT INC	LOUDON , NH	Petroleum Contaminated Soil	
ENVIROSAFE SERVICES OF OHIO, INC.	OREGON , OH	Non-Hazardous Industrial/Commercial Asbestos Petroleum Contaminated Soil Waste Tires Grease Trap Waste Sludge from Sewage or Water Supply Treatment Plant Hazardous Industrial/Commercial	
EQ DETROIT, INC (US ECOLOGY DETROIT SOUTH)	DETROIT , MI	Non-Hazardous Industrial/Commercial Petroleum Contaminated Soil Grease Trap Waste Septage only (residential) Non-Residential Raw Sewage or Sewage-Contaminated Wastes Sludge from Sewage or Water Supply Treatment Plant Hazardous Industrial/Commercial Waste Oil	
EQ RESOURCE RECOVERY INC	ROMULUS , MI	Non-Hazardous Industrial/Commercial Petroleum Contaminated Soil Grease Trap Waste Hazardous Industrial/Commercial Waste Oil	
ESMI of New York	Fort Edward , NY	Non-Hazardous Industrial/Commercial Petroleum Contaminated Soil	
EVOQUA WATER TECHNOLOGIES, LLC	DARLINGTON , PA	Non-Hazardous Industrial/Commercial Hazardous Industrial/Commercial	
FAIRLESS LANDFILL (PA DEP 101699)	MORRISVILLE , PA	Non-Hazardous Industrial/Commercial Asbestos	
GLOUCESTER COUNTY IMPROVEMENT AUTHORITY	SWEDESBORO , NJ	Non-Hazardous Industrial/Commercial Petroleum Contaminated Soil	
GRAND CENTRAL SANITARY LANDFILL	PEN ARGYL , PA	Non-Hazardous Industrial/Commercial Asbestos Petroleum Contaminated Soil	

*** AUTHORIZED WASTE TYPES BY DESTINATION FACILITY LISTING (continued on next page) ***

NEW YORK STATE DEPARTMENT OF ENVIRONMENTAL CONSERVATION
DIVISION OF MATERIALS MANAGEMENT

PART 364
WASTE TRANSPORTER PERMIT NO. PA-263

Pursuant to Article 27 ,Titles 3 and 15 of the Environmental Conservation Law and 6 NYCRR 364

PERMIT ISSUED TO:

HORWITH TRUCKS, INC.
1449 NOR-BATH BLVD.
NORTHAMPTON, PA 18067

PERMIT TYPE:

☐ NEW
☐ RENEWAL
■ MODIFICATION

CONTACT NAME:	REGINA GRIM	EFFECTIVE DATE:	03/28/2024
COUNTY:	OUT OF STATE	EXPIRATION DATE:	**02/28/2025**
TELEPHONE NO:	(610)261-2220	US EPA ID NUMBER:	PAD146714878

AUTHORIZED WASTE TYPES BY DESTINATION FACILITY: (Continued)
The Permittee is Authorized to Transport the Following Waste Type(s) to the Destination Facility listed :

Destination Facility	Location	Waste Type(s)	Note
GRAND CENTRAL SANITARY LANDFILL	PEN ARGYL , PA	Sludge from Sewage or Water Supply Treatment Plant	
Green Ridge RDF	Gansevoort , NY	Non-Hazardous Industrial/Commercial Asbestos Petroleum Contaminated Soil Sludge from Sewage or Water Supply Treatment Plant	
GROWS LANDFILL NORTH (PA DEP 101680)	MORRISVILLE , PA	Non-Hazardous Industrial/Commercial Asbestos	
GSI ENVIRONMENT	SHERBROOKE , QC	Non-Hazardous Industrial/Commercial Petroleum Contaminated Soil Hazardous Industrial/Commercial	
Hakes C&D Disposal Inc	Painted Post , NY	Non-Hazardous Industrial/Commercial	
HAZLETON CREEK PROPERTIES, LLC	HAZLETON , PA	Non-Hazardous Industrial/Commercial Petroleum Contaminated Soil	
HENRY HARRIS SLF (ALHERN, INC.)	MULLICA HILL , NJ	Non-Hazardous Industrial/Commercial Petroleum Contaminated Soil	
HERITAGE ENVIRONMENTAL SERVICES	ROACHDALE , IN	Non-Hazardous Industrial/Commercial Petroleum Contaminated Soil Hazardous Industrial/Commercial	
HERITAGE ENVIRONMENTAL SERVICES, LLC	INDIANAPOLIS , IN	Non-Hazardous Industrial/Commercial Petroleum Contaminated Soil Hazardous Industrial/Commercial	
HERITAGE WTI, INC.	EAST LIVERPOOL , OH	Hazardous Industrial/Commercial	
High Acres Western Expansion Landfill	Fairport , NY	Non-Hazardous Industrial/Commercial Asbestos Petroleum Contaminated Soil	
HORIZON ENVIRONMENTAL	GRANDE-PILES , QC	Non-Hazardous Industrial/Commercial Hazardous Industrial/Commercial	
Hyland Landfill	Angelica , NY	Non-Hazardous Industrial/Commercial Waste Tires Sludge from Sewage or Water Supply Treatment Plant	
JAMEGY, INC.	NEW CUMBERLAND , WV	Non-Hazardous Industrial/Commercial	
JG ENVIRONMENTAL	LANCASTER , PA	Non-Hazardous Industrial/Commercial	

*** AUTHORIZED WASTE TYPES BY DESTINATION FACILITY LISTING (continued on next page) ***

NEW YORK STATE DEPARTMENT OF ENVIRONMENTAL CONSERVATION
DIVISION OF MATERIALS MANAGEMENT

PART 364
WASTE TRANSPORTER PERMIT NO. PA-263

Pursuant to Article 27 ,Titles 3 and 15 of the Environmental Conservation Law and 6 NYCRR 364

PERMIT ISSUED TO:

HORWITH TRUCKS, INC.
1449 NOR-BATH BLVD.
NORTHAMPTON, PA 18067

PERMIT TYPE:

☐ NEW
☐ RENEWAL
■ MODIFICATION

CONTACT NAME:	REGINA GRIM	EFFECTIVE DATE:	03/28/2024
COUNTY:	OUT OF STATE	EXPIRATION DATE:	**02/28/2025**
TELEPHONE NO:	(610)261-2220	US EPA ID NUMBER:	PAD146714878

AUTHORIZED WASTE TYPES BY DESTINATION FACILITY: (Continued)
The Permittee is Authorized to Transport the Following Waste Type(s) to the Destination Facility listed :

Destination Facility	Location	Waste Type(s)	Note
KEYSTONE SANITARY LANDFILL	DUNMORE , PA	Non-Hazardous Industrial/Commercial Petroleum Contaminated Soil	
KLINE'S SERVICES	LANDISVILLE , PA	Non-Hazardous Industrial/Commercial	
LANCASTER OIL COMPANY DBA ENVIRONMENTAL RECOVERY CORP	LANCASTER , PA	Non-Hazardous Industrial/Commercial Petroleum Contaminated Soil Waste Oil	
LANCHESTER LANDFILL	NARVON , PA	Non-Hazardous Industrial/Commercial Asbestos Petroleum Contaminated Soil	
MAX ENVIRONMENTAL TECHNOLOGIES	YUKON , PA	Non-Hazardous Industrial/Commercial Hazardous Industrial/Commercial	
MEADOWFILL LANDFILL	BRIDGEPORT , WV	Non-Hazardous Industrial/Commercial Asbestos	
MERCURY WASTE SOLUTIONS	UNION GROVE , WI	Hazardous Industrial/Commercial	
MICHIGAN DISPOSAL WASTE TREATMENT PLANT	BELLEVILLE , MI	Non-Hazardous Industrial/Commercial Asbestos Petroleum Contaminated Soil Grease Trap Waste Non-Residential Raw Sewage or Sewage-Contaminated Wastes Sludge from Sewage or Water Supply Treatment Plant Hazardous Industrial/Commercial Waste Oil	
MID ATLANTIC RECYCLING TECHNOLOGIES	VINELAND , NJ	Non-Hazardous Industrial/Commercial Petroleum Contaminated Soil Hazardous Industrial/Commercial	
MINERVA ENTERPRISES INC	WAYNESBURG , OH	Non-Hazardous Industrial/Commercial Asbestos	
Modern Landfill, Inc.	Model City , NY	Non-Hazardous Industrial/Commercial Asbestos	
Ontario County Sanitary Landfill	Stanley , NY	Non-Hazardous Industrial/Commercial Asbestos Petroleum Contaminated Soil	

*** AUTHORIZED WASTE TYPES BY DESTINATION FACILITY LISTING (continued on next page) ***

NEW YORK STATE DEPARTMENT OF ENVIRONMENTAL CONSERVATION
DIVISION OF MATERIALS MANAGEMENT

PART 364
WASTE TRANSPORTER PERMIT NO. PA-263

Pursuant to Article 27 ,Titles 3 and 15 of the Environmental Conservation Law and 6 NYCRR 364

PERMIT ISSUED TO:

HORWITH TRUCKS, INC.
1449 NOR-BATH BLVD.
NORTHAMPTON, PA 18067

CONTACT NAME: REGINA GRIM
COUNTY: OUT OF STATE
TELEPHONE NO: (610)261-2220

PERMIT TYPE:

☐ NEW
☐ RENEWAL
■ MODIFICATION

EFFECTIVE DATE: 03/28/2024
EXPIRATION DATE: **02/28/2025**
US EPA ID NUMBER: PAD146714878

AUTHORIZED WASTE TYPES BY DESTINATION FACILITY: (Continued)
The Permittee is Authorized to Transport the Following Waste Type(s) to the Destination Facility listed :

Destination Facility	Location	Waste Type(s)	Note
Ontario County Sanitary Landfill	Stanley , NY	Waste Oil	
P PARK NORTH LLC	PROSPECT PARK , NJ	Non-Hazardous Industrial/Commercial	
PARALLEL PRODUCTS OF KENTUCKY	LOUISVILLE , KY	Non-Hazardous Industrial/Commercial Sludge from Sewage or Water Supply Treatment Plant Hazardous Industrial/Commercial	
PHASE III ENVIRONMENTAL	PALMERTON , PA	Non-Hazardous Industrial/Commercial	
PIONEER CROSSING LANDFILL	BIRDSBORO , PA	Non-Hazardous Industrial/Commercial Asbestos Petroleum Contaminated Soil Waste Tires Sludge from Sewage or Water Supply Treatment Plant	
REPUBLIC ENVIRONMENTAL SYSTEMS (PA) INC.	HATFIELD , PA	Non-Hazardous Industrial/Commercial Petroleum Contaminated Soil Hazardous Industrial/Commercial	
ROSS INCINERATION SERVICES, INC.	GRAFTON , OH	Non-Hazardous Industrial/Commercial Hazardous Industrial/Commercial	
Seneca Meadows LF	Waterloo , NY	Non-Hazardous Industrial/Commercial Asbestos Petroleum Contaminated Soil Waste Tires	
SHADE LANDFILL, INC.	CAIRNBROOK , PA	Non-Hazardous Industrial/Commercial Asbestos Petroleum Contaminated Soil Waste Tires Sludge from Sewage or Water Supply Treatment Plant	
SOIL SAFE, INC.	LOGAN TOWNSHIP , NJ	Petroleum Contaminated Soil	
SOLUTION AIR EAU SOL (EAS) INC.	MONTREAL-EAST , QC	Hazardous Industrial/Commercial	
SOUTHERN ALLEGHENIES LANDFILL	DAVIDSVILLE , PA	Non-Hazardous Industrial/Commercial Asbestos Petroleum Contaminated Soil Waste Tires Sludge from Sewage or Water Supply Treatment Plant	

*** AUTHORIZED WASTE TYPES BY DESTINATION FACILITY LISTING (continued on next page) ***

NEW YORK STATE DEPARTMENT OF ENVIRONMENTAL CONSERVATION
DIVISION OF MATERIALS MANAGEMENT

PART 364
WASTE TRANSPORTER PERMIT NO. PA-263

Pursuant to Article 27 ,Titles 3 and 15 of the Environmental Conservation Law and 6 NYCRR 364

PERMIT ISSUED TO:

HORWITH TRUCKS, INC.
1449 NOR-BATH BLVD.
NORTHAMPTON, PA 18067

PERMIT TYPE:

☐ NEW
☐ RENEWAL
■ MODIFICATION

CONTACT NAME:	REGINA GRIM	EFFECTIVE DATE:	03/28/2024
COUNTY:	OUT OF STATE	EXPIRATION DATE:	**02/28/2025**
TELEPHONE NO:	(610)261-2220	US EPA ID NUMBER:	PAD146714878

AUTHORIZED WASTE TYPES BY DESTINATION FACILITY: (Continued)
The Permittee is Authorized to Transport the Following Waste Type(s) to the Destination Facility listed :

Destination Facility	Location	Waste Type(s)	Note
STABLEX CANADA INC.	BLAINVILLE , QC	Non-Hazardous Industrial/Commercial Asbestos Petroleum Contaminated Soil Hazardous Industrial/Commercial	
TILCON NEW YORK, INC.	WHARTON , NJ	Non-Hazardous Industrial/Commercial	
TULLYTOWN RESOURCE RECOVERY FACILITY (PA DEP 101494)	TULLYTOWN , PA	Non-Hazardous Industrial/Commercial Asbestos Petroleum Contaminated Soil Sludge from Sewage or Water Supply Treatment Plant	
U.S. ECOLOGY IDAHO, INC.	GRAND VIEW , ID	Non-Hazardous Industrial/Commercial Asbestos Petroleum Contaminated Soil Sludge from Sewage or Water Supply Treatment Plant Hazardous Industrial/Commercial Waste Oil	
US FILTER	PARKER , AZ	Hazardous Industrial/Commercial	
US FILTER RECOVERY	ROSEVILLE , MN	Hazardous Industrial/Commercial	
VEOLIA ENVIRONMENTAL SERVICES	PORT ARTHUR , TX	Non-Hazardous Industrial/Commercial Petroleum Contaminated Soil Grease Trap Waste Hazardous Industrial/Commercial Waste Oil	
VEOLIA ES TECHNICAL SOLUTIONS, LLC	SCHENECTADY , NY	Non-Hazardous Industrial/Commercial Asbestos Petroleum Contaminated Soil Hazardous Industrial/Commercial Waste Oil	
VORTEX RECYCLING	NEW CASTLE , PA	Non-Hazardous Industrial/Commercial Waste Oil	
WASTE MANAGEMENT ALLIANCE LANDFILL	TAYLOR , PA	Non-Hazardous Industrial/Commercial Asbestos Sludge from Sewage or Water Supply Treatment Plant	

*** AUTHORIZED WASTE TYPES BY DESTINATION FACILITY LISTING (continued on next page) ***

NEW YORK STATE DEPARTMENT OF ENVIRONMENTAL CONSERVATION
DIVISION OF MATERIALS MANAGEMENT

PART 364
WASTE TRANSPORTER PERMIT NO. PA-263

Pursuant to Article 27 ,Titles 3 and 15 of the Environmental Conservation Law and 6 NYCRR 364

PERMIT ISSUED TO:

HORWITH TRUCKS, INC.
1449 NOR-BATH BLVD.
NORTHAMPTON, PA 18067

CONTACT NAME: REGINA GRIM
COUNTY: OUT OF STATE
TELEPHONE NO: (610)261-2220

PERMIT TYPE:

☐ NEW
☐ RENEWAL
■ MODIFICATION

EFFECTIVE DATE: 03/28/2024
EXPIRATION DATE: **02/28/2025**
US EPA ID NUMBER: PAD146714878

AUTHORIZED WASTE TYPES BY DESTINATION FACILITY: (Continued)
The Permittee is Authorized to Transport the Following Waste Type(s) to the Destination Facility listed :

Destination Facility	Location	Waste Type(s)	Note
WAYNE DISPOSAL, INC	BELLEVILLE , MI	Non-Hazardous Industrial/Commercial Asbestos Petroleum Contaminated Soil Grease Trap Waste Sludge from Sewage or Water Supply Treatment Plant Waste Oil	
WAYNE DISPOSAL, INC.	BELLEVILLE , MI	Hazardous Industrial/Commercial	
WESTERN BERKS LANDFILL	BIRDSBORO , PA	Non-Hazardous Industrial/Commercial Asbestos Petroleum Contaminated Soil	
Wheelabrator Hudson Falls	Hudson Falls , NY	Non-Hazardous Industrial/Commercial	
WHITE PINES LANDFILL	MILLVILLE , PA	Non-Hazardous Industrial/Commercial Asbestos Petroleum Contaminated Soil Waste Tires	
ZWICHY PROCESSING & RECYCLING INC.	FLEETWOOD , PA	Non-Hazardous Industrial/Commercial Sludge from Sewage or Water Supply Treatment Plant	

NEW YORK STATE DEPARTMENT OF ENVIRONMENTAL CONSERVATION
DIVISION OF MATERIALS MANAGEMENT

PART 364
WASTE TRANSPORTER PERMIT NO. PA-263

Pursuant to Article 27 ,Titles 3 and 15 of the Environmental Conservation Law and 6 NYCRR 364

PERMIT ISSUED TO:

HORWITH TRUCKS, INC.
1449 NOR-BATH BLVD.
NORTHAMPTON, PA 18067

PERMIT TYPE:

☐ NEW
☐ RENEWAL
■ MODIFICATION

CONTACT NAME:	REGINA GRIM	EFFECTIVE DATE:	03/28/2024
COUNTY:	OUT OF STATE	EXPIRATION DATE:	**02/28/2025**
TELEPHONE NO:	(610)261-2220	US EPA ID NUMBER:	PAD146714878

AUTHORIZED VEHICLES:
The Permittee is Authorized to Operate the Following Vehicles to Transport Waste:

(Vehicles enclosed in <>'s are authorized to haul Residential Raw Sewage and/or Septage only)

125 (One Hundred and Twenty Five) Permitted Vehicle(s)

NJ AT115J
NJ TPD32B
NJ TSV14N
NY XJD5450
PA AF28588
PA AG03499
PA AG03705
PA AG36421
PA AG52373
PA AG61522
PA AG62406
PA AG66450
PA AG91382
PA AG92027
PA AG92028
PA AG92029
PA AG92030
PA AG92031
PA AG92032
PA AH03086
PA AH15527
PA AH15528
PA AH15529
PA AH15530
PA AH15531
PA AH24350
PA AH31897
PA AH32698
PA AH32699
PA AH36169
PA AH39761
PA AH44819
PA PT002A9
PA PT007L8
PA PT1362K
PA PT1363K
PA PT158L6
PA PT1624K
PA PT210F4
PA PT2170W
PA PT2414J
PA PT2524V
PA PT2537H
PA PT254C1
PA PT277J6
PA PT283J1
PA PT283J2
PA PT283J4
PA PT283J7
PA PT328F1
PA PT328F2
PA PT328F4
PA PT328F5
PA PT3686W
PA PT3687W
PA PT410R1
PA PT410R2
PA PT410R3
PA PT446G3
PA PT446G9
PA PT447G1
PA PT447G2
PA PT4482Y
PA PT519N5
PA PT519N6
PA PT519N7
PA PT626T4
PA PT627T0
PA PT651T4
PA PT652T2
PA PT6618X
PA PT6619X
PA PT7043W
PA PT7044W
PA PT7048W
PA PT7571Y
PA PT7572Y
PA PT7573Y
PA PT7585V
PA PT7643N
PA PT7831L
PA PT7834L
PA PT7851F
PA PT7852F
PA PT794B1
PA PT794B2
PA PT794B7
PA PT794M1
PA PT795B6
PA PT854L2
PA PT866S0
PA PT8775S
PA PT9039F
PA PT903H7
PA PT9040F
PA PT936L4
PA PT969E4
PA PT978R8
PA PT978R9
PA PT979R0
PA XCN5050
PA XDY9509
PA XGD7848
PA XGD7852
PA XGD7853
PA XGR4680
PA XGZ1143
PA XGZ1144
PA XHH4440
PA XHH4441
PA XHH4442
PA XHH4443
PA XJD5413
PA XJD5414
PA XJD5432
PA XJD5433
PA XJW1553
PA XKW5039
PA XNB9457
PA XNB9458
PA XNK0335
PA XNK7920
PA XNL8791
PA XT45065
PA XY21085
End of List

APPENDIX L HORWITH TRUCKS INC. NYS PART 364 WASTE TRANSPORTER PERMIT

397 5

Please print or type.

Form Approved. OMB No. 2050-0039

UNIFORM HAZARDOUS WASTE MANIFEST

1. Generator ID Number: NYD002038040
2. Page 1 of 2
3. Emergency Response Phone: (800)326-1221
4. Manifest Tracking Number: 001396878 WAS

5. Generator's Name and Mailing Address: WEALER STEEL LLC C/O STEEL EQUITIES
999 S OYSTER BAY RD, STE 200
BETHPAGE, NY 11714
(516)465-0000
Generator's Phone:

Generator's Site Address (if different than mailing address): WEALER STEEL LLC
255 E 2ND ST
MINEOLA, NY 11501-3524
GEN: 227975

6. Transporter 1 Company Name: HORWITH TRUCKS INC — U.S. EPA ID Number: PAD146714878

7. Transporter 2 Company Name: CSX TRANSPORTATION — U.S. EPA ID Number: PAD030293400

8. Designated Facility Name and Site Address: HERITAGE ENVIRONMENTAL SERVICES
4370 W COUNTY ROAD 1275 N
ROACHDALE, IN 46172-9593
(765)435-2704
Facility's Phone: — U.S. EPA ID Number: IND980503890

9a. HM	9b. U.S. DOT Description (including Proper Shipping Name, Hazard Class, ID Number, and Packing Group (if any))	10. Containers No.	10. Containers Type	11. Total Quantity	12. Unit Wt/Vol.	13. Waste Codes		
X	1. RQ,UN3432,POLYCHLORINATED BIPHENYLS SOLID, MIXTURE,9,PGIII,(PCB REMEDIATION WASTE),(RQ = 1 LB),ERG#171	1	CM	20000	K	B007		
	2.							
	3.							
	4.							

14. Special Handling Instructions and Additional Information
1. WI 01710425 TW17030139 Yes
WOT IN SECT 11 IS ESTIMATED EARLIEST DATE OF REMOVAL FROM SERVICE 01/30/24
BULK PCB REMEDIATION WASTE 0010
RAILCAR# ~~HCSX 546 310~~ CONTAINER# HCSU48435 ERI:HERITAGE C190798210B

15. GENERATOR/OFFEROR'S CERTIFICATION: I hereby declare that the contents of this consignment are fully and accurately described above by the proper shipping name, and are classified, packaged, marked and labeled/placarded, and are in all respects in proper condition for transport according to applicable international and national governmental regulations. If export shipment and I am the Primary Exporter, I certify that the contents of this consignment conform to the terms of the attached EPA Acknowledgment of Consent.
I certify that the waste minimization statement identified in 40 CFR 262.27(a) (if I am a large quantity generator) or (b) (if I am a small quantity generator) is true.

Generator's/Offeror's Printed/Typed Name: James Urbat — Signature: [signature] — Month 01 Day 30 Year 24

16. International Shipments ☐ Import to U.S. ☐ Export from U.S. Port of entry/exit:
Transporter signature (for exports only): Date leaving U.S.:

17. Transporter Acknowledgment of Receipt of Materials
Transporter 1 Printed/Typed Name: ART STERLITA — Signature: [signature] — Month 1 Day 30 Year 24
Transporter 2 Printed/Typed Name: USE HORWITH ON BEHALF OF CSX — Signature: [signature] — Month 1 Day 30 Year 24

18. Discrepancy
18a. Discrepancy Indication Space ☐ Quantity ☐ Type ☐ Residue ☐ Partial Rejection ☐ Full Rejection
Manifest Reference Number:
18b. Alternate Facility (or Generator) — U.S. EPA ID Number
Facility's Phone:
18c. Signature of Alternate Facility (or Generator) — Month Day Year

19. Hazardous Waste Report Management Method Codes (i.e., codes for hazardous waste treatment, disposal, and recycling systems)
1. H132 2. 3. 4.

20. Designated Facility Owner or Operator: Certification of receipt of hazardous materials covered by the manifest except as noted in Item 18a
Printed/Typed Name: DAVID BANGA — Signature: [signature] — Month 02 Day 14 Year 24

GENERATOR — INT'L — TRANSPORTER — DESIGNATED FACILITY

EPA Form 8700-22 (Rev. 12-17) Previous editions are obsolete. DESIGNATED FACILITY TO EPA's e-MANIFEST SYSTEM

Please print or type.

Form Approved. OMB No. 2050-0039

UNIFORM HAZARDOUS WASTE MANIFEST (Continuation Sheet)	21. Generator ID Number NYD002038040	22. Page 2 of 2	23. Manifest Tracking Number 001396878WA5

24. ALKIER STEEL, LLC C/O STEEL EQUITIES
999 S OYSTER BAY RD, STE 200
BETHPAGE, NY 11714

ALKIER STEEL, LLC
255 E 2ND ST
MINEOLA, NY 11501-3524

25. Transporter 2 Company Name HERITAGE TRANSPORT LLC - RAIL — U.S. EPA ID Number IND038484114

26. Transporter ____ Company Name — U.S. EPA ID Number

27a. HM	27b. U.S. DOT Description (including Proper Shipping Name, Hazard Class, ID Number, and Packing Group (if any))	28. Containers No.	28. Containers Type	29. Total Quantity	30. Unit Wt./Vol.	31. Waste Codes		

32. Special Handling Instructions and Additional Information

GENERATOR

TRANSPORTER

33. Transporter 3 Acknowledgment of Receipt of Materials
Printed/Typed Name PAUL STRICKER — Signature Paul St — Month 2 Day 14 Year 24

34. Transporter ____ Acknowledgment of Receipt of Materials
Printed/Typed Name — Signature — Month Day Year

DESIGNATED FACILITY

35. Discrepancy

36. Hazardous Waste Report Management Method Codes (i.e., codes for hazardous waste treatment, disposal, and recycling systems)

5 001396878

MIMEOLA

City Asphalt
1900 SOUTH AVE
STATEN ISLAND, NY 10314
718-494-8100

Date: 01/30/24 Ticket #: 92322
Time: 10:07 Plant: P1
*** Receive ***

Customer: HERITAG Job: 1
HERITAGE 1

P.O.#:

Carrier: HERIT
HERITAGE Phase: 1
Truck: 48435
License:

Zone: 0
Product: WEIGHT TestZone
WEIGHT
JMF:
(Daily) Loads: 3 Amount: 66.84 Tn 60.64 Mg
(To-Date) Loads:174 Amount:39070.7 Tn 35445.0 Mg

Gross:	40.26 TN	80520 lb	36.52 Mg
Tare:	16.79 TN	33580 lb	15.23 Mg
Net:	23.47 TN	46940 lb	21.29 Mg

Received By:_____
Weighmaster: Weighmaster

HERITAGE
ENVIRONMENTAL SERVICES

Facility : HERITAGE ENVIRONMENTAL SERVICES
4370 W COUNTY ROAD 1275 N
ROACHDALE, IN 46172-9593
(765)435-2704
EPA ID: IND980503890 **Stop :** 4245242

Generator Mailing Address :

ALKIER STEEL, LLC C/O STEEL EQUITIES
999 S OYSTER BAY RD, STE 200
SUITE 200
BETHPAGE, NY 11714
UNITED STATES

Certificate of Disposal for PCB Waste

UNDER CIVIL AND CRIMINAL PENALTIES OF LAW FOR THE MAKING OR SUBMISSION OF FALSE OR FRAUDULENT STATEMENTS OR REPRESENTATIONS (18 U.S.C. 1001 and 15 U.S.C. 2615), I CERTIFY THAT THE INFORMATION CONTAINED IN OR ACCOMPANYING THIS DOCUMENT IS TRUE, ACCURATE, AND COMPLETE. AS TO THE IDENTIFIED SECTION(S) OF THIS DOCUMENT FOR WHICH I CANNOT PERSONALLY VERIFY TRUTH AND ACCURACY, I CERTIFY AS THE COMPANY OFFICIAL HAVING SUPERVISORY RESPONSIBILITY FOR THE PERSONS WHO, ACTING UNDER MY DIRECT INSTRUCTIONS, MADE THE VERIFICATION THAT THIS INFORMATION IS TRUE, ACCURATE, AND COMPLETE.

Generator Site Address : **Gen# :** 227975

ALKIER STEEL, LLC
255 E 2ND ST
MINEOLA,NY 11501-3524

DOCUMENT : 001396878WAS
EPA ID NUMBER : NYD002038040
DISPOSAL DATE : 14-FEB-24

Disposal Process	Wastestream	# Containers	Total Kilograms	H Code
LANDFILLED	1 PCB REMEDIATION WASTE SOIL AND DEBRIS	1	21,336	H132
	Totals	1	21,336	

RAILCAR HESX200010
CONTAINER ID HESU48435

Jeffrey A. Laborsky, President

TX:

6 484

Please print or type.

Form Approved. OMB No. 2050-0039

UNIFORM HAZARDOUS WASTE MANIFEST	1. Generator ID Number	2. Page 1 of	3. Emergency Response Phone	4. Manifest Tracking Number
	NYD002038040	2	(800)326-1221	001396880 WAS

5. Generator's Name and Mailing Address
HERIER STEEL, LLC C/O STEEL EQUITIES
999 S OYSTER BAY RD, STE 200
BETHPAGE, NY 11714
(516)465-0000
Generator's Phone:

Generator's Site Address (if different than mailing address)
HERIER STEEL, LLC
255 E 2ND ST
MINEOLA, NY 11501-3524
GEN: 227975

6. Transporter 1 Company Name: HORWITH TRUCKS INC — U.S. EPA ID Number: PAD146714878

7. Transporter 2 Company Name: CSX TRANSPORTATION — U.S. EPA ID Number: PAD030298400

8. Designated Facility Name and Site Address
HERITAGE ENVIRONMENTAL SERVICES
4370 W COUNTY ROAD 1275 N
ROACHDALE, IN 46172-9593
(765)435-2704
Facility's Phone:
U.S. EPA ID Number: IND980503890

9a. HM	9b. U.S. DOT Description (including Proper Shipping Name, Hazard Class, ID Number, and Packing Group (if any))	10. Containers No.	10. Containers Type	11. Total Quantity	12. Unit Wt./Vol.	13. Waste Codes		
X	1. RQ, UN3432, POLYCHLORINATED BIPHENYLS, SOLID, MIXTURE, 9, PGIII, (PCB REMEDIATION WASTE), (RQ = 1 LB), ERG#171	1	CM	20000	K	B007		
	2.							
	3.							
	4.							

14. Special Handling Instructions and Additional Information
I. QI QI710425 TW17030143
WGT IN SECT 11 IS ESTIMATED
BULK PCB REMEDIATION WASTE
RAILCAR# ~~HGSX576210~~ 10
EARLIEST DATE OF REMOVAL FROM SERVICE 01/30/24
CONTAINER# MJVU07550 ERI.HERITAGE [1907982316

15. GENERATOR'S/OFFEROR'S CERTIFICATION: I hereby declare that the contents of this consignment are fully and accurately described above by the proper shipping name, and are classified, packaged, marked and labeled/placarded, and are in all respects in proper condition for transport according to applicable international and national governmental regulations. If export shipment and I am the Primary Exporter, I certify that the contents of this consignment conform to the terms of the attached EPA Acknowledgment of Consent.
I certify that the waste minimization statement identified in 40 CFR 262.27(a) (if I am a large quantity generator) or (b) (if I am a small quantity generator) is true.

Generator's/Offeror's Printed/Typed Name: James O'Neal — Signature: [signature] — Month 01 Day 30 Year 24

16. International Shipments ☐ Import to U.S. ☐ Export from U.S. Port of entry/exit:
Transporter signature (for exports only): Date leaving U.S.:

17. Transporter Acknowledgment of Receipt of Materials
Transporter 1 Printed/Typed Name: Angel Muniz — Signature: Angel Muniz — Month 01 Day 30 Year 24
Transporter 2 Printed/Typed Name: CSX Hotrick on Behalf of CSX — Signature: — Month Day Year

18. Discrepancy
18a. Discrepancy Indication Space ☐ Quantity ☐ Type ☐ Residue ☐ Partial Rejection ☐ Full Rejection
Manifest Reference Number:

18b. Alternate Facility (or Generator) — U.S. EPA ID Number
Facility's Phone:

18c. Signature of Alternate Facility (or Generator) — Month Day Year

19. Hazardous Waste Report Management Method Codes (i.e., codes for hazardous waste treatment, disposal, and recycling systems)

1.	2.	3.	4.
H132			

20. Designated Facility Owner or Operator: Certification of receipt of hazardous materials covered by the manifest except as noted in Item 18a
Printed/Typed Name: David Barra — Signature: [signature] — Month 02 Day 14 Year 24

GENERATOR — INT'L — TRANSPORTER — DESIGNATED FACILITY

EPA Form 8700-22 (Rev. 12-17) Previous editions are obsolete.

DESIGNATED FACILITY TO EPA's e-MANIFEST SYSTEM

Please print or type.

Form Approved. OMB No. 2050-0039

UNIFORM HAZARDOUS WASTE MANIFEST (Continuation Sheet)	21. Generator ID Number NYD002038040	22. Page 2 of 2	23. Manifest Tracking Number 001396880WAS

24. Generator's Name: ALKIER STEEL, LLC C/O STEEL EQUITIES
999 S DYSTER BAY RD, STE 200
BETHPAGE, NY 11714

ALKIER STEEL, LLC
255 E 2ND ST
MINEOLA, NY 11501-3524

25. Transporter 3 Company Name: HERITAGE TRANSPORT LLC - RAIL — U.S. EPA ID Number: IND059484114

26. Transporter _____ Company Name — U.S. EPA ID Number

27a. HM	27b. U.S. DOT Description (including Proper Shipping Name, Hazard Class, ID Number, and Packing Group (if any))	28. Containers No.	28. Containers Type	29. Total Quantity	30. Unit Wt./Vol.	31. Waste Codes		

32. Special Handling Instructions and Additional Information

GENERATOR

33. Transporter 3 Acknowledgment of Receipt of Materials
Printed/Typed Name: Craig Williams — Signature — Month Day Year: Oct 14 24

34. Transporter _____ Acknowledgment of Receipt of Materials
Printed/Typed Name — Signature — Month Day Year

TRANSPORTER

35. Discrepancy

DESIGNATED FACILITY

36. Hazardous Waste Report Management Method Codes (i.e., codes for hazardous waste treatment, disposal, and recycling systems)

EPA Form 8700-22A (Rev. 12-17) Previous editions are obsolete.

DESIGNATED FACILITY TO EPA's e-MANIFEST SYSTEM

6 001396780

MINGOLA

City Asphalt
1900 SOUTH AVE
STATEN ISLAND, NY 10314
718-494-8100

Date: 01/30/24
Time: 10:52
*** Receive ***

Ticket #: 92329
Plant: P1

Customer: HERITAG
HERITAGE

Job: 1
1

P.O.#:

Carrier: HERIT
HERITAGE

Phase: 1

Truck: 07550
License:

Zone: 0
TestZone

Product: WEIGHT
WEIGHT
JMF:

(Daily) Loads: 6 Amount: 131.90 Tn 119.66 Mg
(To-Date) Loads:174 Amount:39135.8 Tn 35504.0 Mg

Gross:	36.85 TN	73700 lb	33.43 Mg
Tare:	17.25*TN	34500*lb	15.65*Mg
Net:	19.60 TN	39200 lb	17.78 Mg

* - Manual Weight

Received By:_____
Weighmaster: Weighmaster

HERITAGE
ENVIRONMENTAL SERVICES

Facility : HERITAGE ENVIRONMENTAL SERVICES
4370 W COUNTY ROAD 1275 N
ROACHDALE, IN 46172-9593
(765)435-2704
EPA ID: IND980503890 **Stop :** 4245244

Generator Mailing Address :

ALKIER STEEL, LLC C/O STEEL EQUITIES
999 S OYSTER BAY RD, STE 200
SUITE 200
BETHPAGE, NY 11714
UNITED STATES

Certificate of Disposal for PCB Waste

UNDER CIVIL AND CRIMINAL PENALTIES OF LAW FOR THE MAKING OR SUBMISSION OF FALSE OR FRAUDULENT STATEMENTS OR REPRESENTATIONS (18 U.S.C. 1001 and 15 U.S.C. 2615), I CERTIFY THAT THE INFORMATION CONTAINED IN OR ACCOMPANYING THIS DOCUMENT IS TRUE, ACCURATE, AND COMPLETE. AS TO THE IDENTIFIED SECTION(S) OF THIS DOCUMENT FOR WHICH I CANNOT PERSONALLY VERIFY TRUTH AND ACCURACY, I CERTIFY AS THE COMPANY OFFICIAL HAVING SUPERVISORY RESPONSIBILITY FOR THE PERSONS WHO, ACTING UNDER MY DIRECT INSTRUCTIONS, MADE THE VERIFICATION THAT THIS INFORMATION IS TRUE, ACCURATE, AND COMPLETE.

Generator Site Address : **Gen# :** 227975

ALKIER STEEL, LLC
255 E 2ND ST
MINEOLA,NY 11501-3524

DOCUMENT : 001396880WAS
EPA ID NUMBER : NYD002038040
DISPOSAL DATE : 14-FEB-24

Disposal Process	Wastestream	# Containers	Total Kilograms	H Code
LANDFILLED	1 PCB REMEDIATION WASTE SOIL AND DEBRIS	1	17,818	H132
	Totals	1	17,818	

RAILCAR HESX200010
CONTAINER ID MJVU07550

Jeffrey A. Laborsky, President

rx:

05

Please print or type.

Form Approved. OMB No. 2050-0039

UNIFORM HAZARDOUS WASTE MANIFEST	1. Generator ID Number	2. Page 1 of	3. Emergency Response Phone	4. Manifest Tracking Number
	NYD002038040	2	(800)326-1221	001396879 WAS

5. Generator's Name and Mailing Address
ALKIER STEEL, LLC C/O STEEL EQUITIES
999 S OYSTER BAY RD, STE 200
BETHPAGE, NY 11714
(516)465-0000
Generator's Phone:

Generator's Site Address (if different than mailing address)
ALKIER STEEL, LLC
255 E 2ND ST
MINEOLA, NY 11501-3524
GEN: 227975

6. Transporter 1 Company Name: HORWITH TRUCKS INC — U.S. EPA ID Number: PAD146714878

7. Transporter 2 Company Name: CSX TRANSPORTATION — U.S. EPA ID Number: PAD030298400

8. Designated Facility Name and Site Address
HERITAGE ENVIRONMENTAL SERVICES
4370 W COUNTY ROAD 1275 N
ROACHDALE, IN 46172-9593
(765)435-2704
Facility's Phone:
U.S. EPA ID Number: IND980503890

9a. HM	9b. U.S. DOT Description (including Proper Shipping Name, Hazard Class, ID Number, and Packing Group (if any))	10. Containers No.	Type	11. Total Quantity	12. Unit Wt./Vol.	13. Waste Codes		
X	1. RQ,UN3432,POLYCHLORINATED BIPHENYLS, SOLID, MIXTURE,9,PGIII,(PCB REMEDIATION WASTE),(RQ = 1 LB),ERG#171	1	CM	20000	K	B007		
	2.							
	3.							
	4.							

14. Special Handling Instructions and Additional Information
1.WI 01710425 TH17030141 HESX4
WGT IN SECT 11 IS ESTIMATED (YA) EARLIEST DATE OF REMOVAL FROM SERVICE 01/30/24
BULK PCB REMEDIATION WASTE
RAILCAR# ~~HESX9922-516210~~ CONTAINER# HESU49359 ERI:HERITAGE [19079822]G

15. GENERATOR'S/OFFEROR'S CERTIFICATION: I hereby declare that the contents of this consignment are fully and accurately described above by the proper shipping name, and are classified, packaged, marked and labeled/placarded, and are in all respects in proper condition for transport according to applicable international and national governmental regulations. If export shipment and I am the Primary Exporter, I certify that the contents of this consignment conform to the terms of the attached EPA Acknowledgment of Consent.
I certify that the waste minimization statement identified in 40 CFR 262.27(a) (if I am a large quantity generator) or (b) (if I am a small quantity generator) is true.

Generator's/Offeror's Printed/Typed Name: James Urbat — Signature: [signature] — Month 01 Day 30 Year 24

16. International Shipments ☐ Import to U.S. ☐ Export from U.S. Port of entry/exit:
Transporter signature (for exports only): Date leaving U.S.:

17. Transporter Acknowledgment of Receipt of Materials
Transporter 1 Printed/Typed Name: DONALD BEHLER — Signature: [signature] — Month 1 Day 30 Year 24
Transporter 2 Printed/Typed Name: USE HETRICH ON BEHALF OF CSX — Signature: [signature] — Month 1 Day 30 Year 24

18. Discrepancy
18a. Discrepancy Indication Space ☐ Quantity ☐ Type ☐ Residue ☐ Partial Rejection ☐ Full Rejection
Manifest Reference Number:

18b. Alternate Facility (or Generator) — U.S. EPA ID Number
Facility's Phone:

18c. Signature of Alternate Facility (or Generator) — Month Day Year

19. Hazardous Waste Report Management Method Codes (i.e., codes for hazardous waste treatment, disposal, and recycling systems)

1.	2.	3.	4.
H132			

20. Designated Facility Owner or Operator: Certification of receipt of hazardous materials covered by the manifest except as noted in Item 18a
Printed/Typed Name: [illegible] — Signature: [signature] — Month 02 Day 14 Year 24

GENERATOR / INT'L / TRANSPORTER / DESIGNATED FACILITY

EPA Form 8700-22 (Rev. 12-17) Previous editions are obsolete.

DESIGNATED FACILITY TO EPA's e-MANIFEST SYSTEM

Please print or type.

Form Approved. OMB No. 2050-0039

UNIFORM HAZARDOUS WASTE MANIFEST (Continuation Sheet)	21. Generator ID Number NYD002038040	22. Page 2 of 2	23. Manifest Tracking Number 001396879WAS

24. Generator Name: ALKIER STEEL, LLC C/O STEEL EQUITIES
999 S OYSTER BAY RD, STE 200
BETHPAGE, NY 11714

ALKIER STEEL, LLC
255 E 2ND ST
MINEOLA, NY 11501-3524

25. Transporter 3 Company Name HERITAGE TRANSPORT LLC - RAIL — U.S. EPA ID Number IND058484114

26. Transporter ____ Company Name — U.S. EPA ID Number

27a. HM	27b. U.S. DOT Description (including Proper Shipping Name, Hazard Class, ID Number, and Packing Group (if any))	28. Containers No.	28. Containers Type	29. Total Quantity	30. Unit Wt./Vol.	31. Waste Codes		

32. Special Handling Instructions and Additional Information

GENERATOR

TRANSPORTER

33. Transporter 3 Acknowledgment of Receipt of Materials
Printed/Typed Name: Darrell Waltz — Signature: [signature] — Month 12 Day 14 Year 24

34. Transporter ____ Acknowledgment of Receipt of Materials
Printed/Typed Name — Signature — Month Day Year

DESIGNATED FACILITY

35. Discrepancy

36. Hazardous Waste Report Management Method Codes (i.e., codes for hazardous waste treatment, disposal, and recycling systems)

EPA Form 8700-22A (Rev. 12-17) Previous editions are obsolete.

DESIGNATED FACILITY TO EPA's e-MANIFEST SYSTEM

5 001396879
MINGOLA

City Asphalt
1900 SOUTH AVE
STATEN ISLAND, NY 10314
718-494-8100

Date: 01/30/24 Ticket #: 92334
Time: 11:16 Plant: P1
*** Receive ***

Customer: HERITAG Job: 1
HERITAGE 1

P.O.#:

Carrier: HERIT
HERITAGE Phase: 1
Truck: 49359
License:

Zone: 0
Product: WEIGHT TestZone
WEIGHT
JMF:
(Daily) Loads: 7 Amount: 149.89 Tn 135.98 Mg
(To-Date) Loads:174 Amount:39153.8 Tn 35520.3 Mg

Gross:	36.74 TN	73480 lb	33.33 Mg
Tare:	18.75 TN	37500 lb	17.01 Mg
Net:	17.99 TN	35980 lb	16.32 Mg

Received By:_____
Weighmaster: Weighmaster

HERITAGE
ENVIRONMENTAL SERVICES

Facility : HERITAGE ENVIRONMENTAL SERVICES
4370 W COUNTY ROAD 1275 N
ROACHDALE, IN 46172-9593
(765)435-2704
EPA ID: IND980503890 **Stop :** 4245243

Generator Mailing Address :

ALKIER STEEL, LLC C/O STEEL EQUITIES
999 S OYSTER BAY RD, STE 200
SUITE 200
BETHPAGE, NY 11714
UNITED STATES

Certificate of Disposal for PCB Waste

UNDER CIVIL AND CRIMINAL PENALTIES OF LAW FOR THE MAKING OR SUBMISSION OF FALSE OR FRAUDULENT STATEMENTS OR REPRESENTATIONS (18 U.S.C. 1001 and 15 U.S.C. 2615), I CERTIFY THAT THE INFORMATION CONTAINED IN OR ACCOMPANYING THIS DOCUMENT IS TRUE, ACCURATE, AND COMPLETE. AS TO THE IDENTIFIED SECTION(S) OF THIS DOCUMENT FOR WHICH I CANNOT PERSONALLY VERIFY TRUTH AND ACCURACY, I CERTIFY AS THE COMPANY OFFICIAL HAVING SUPERVISORY RESPONSIBILITY FOR THE PERSONS WHO, ACTING UNDER MY DIRECT INSTRUCTIONS, MADE THE VERIFICATION THAT THIS INFORMATION IS TRUE, ACCURATE, AND COMPLETE.

Generator Site Address : **Gen# :** 227975

ALKIER STEEL, LLC
255 E 2ND ST
MINEOLA,NY 11501-3524

DOCUMENT : 001396879WAS
EPA ID NUMBER : NYD002038040
DISPOSAL DATE : 14-FEB-24

Disposal Process	Wastestream	# Containers	Total Kilograms	H Code
LANDFILLED	1 PCB REMEDIATION WASTE SOIL AND DEBRIS	1	16,354	H132
	Totals	1	16,354	

RAILCAR HESX4
CONTAINER ID HESU49359

Jeffrey A. Laborsky, President

TX:

5 346

Please print or type.

Form Approved. OMB No. 2050-0039

UNIFORM HAZARDOUS WASTE MANIFEST	1. Generator ID Number	2. Page 1 of	3. Emergency Response Phone	4. Manifest Tracking Number
	NYD002038040	2	(800)326-1221	001396881 WAS

5. Generator's Name and Mailing Address
HEKTER STEEL, LLC C/O STEEL EQUITIES
999 S OYSTER BAY RD. STE 200
BETHPAGE, NY 11714
(516)465-0000
Generator's Phone:

Generator's Site Address (if different than mailing address)
HEKTER STEEL, LLC
255 E 2ND ST
MINEOLA, NY 11501-3524
GEN: 227975

6. Transporter 1 Company Name: HORWITH TRUCKS INC — U.S. EPA ID Number: PAD146714878

7. Transporter 2 Company Name: CSX TRANSPORTATION — U.S. EPA ID Number: PAD030298400

8. Designated Facility Name and Site Address
HERITAGE ENVIRONMENTAL SERVICES
4370 W COUNTY ROAD 1275 N
ROACHDALE, IN 46172-9593
(765)435-2704
Facility's Phone:
U.S. EPA ID Number: IND980503890

9a. HM	9b. U.S. DOT Description (including Proper Shipping Name, Hazard Class, ID Number, and Packing Group (if any))	10. Containers No.	Type	11. Total Quantity	12. Unit Wt./Vol.	13. Waste Codes
X	1. RQ,UN3432,POLYCHLORINATED BIPHENYLS, SOLID, MIXTURE,9,PGIII,(PCB REMEDIATION WASTE),(RQ = 1 LB),ERG#171	1	CM	20000	K	D007
	2.					
	3.					
	4.					

14. Special Handling Instructions and Additional Information
1. WI 01710425 TH17030145
WGT IN SECT 11 IS ESTIMATED
BULK PCB REMEDIATION WASTE
RAILCAR# HGSX516210

EARLIEST DATE OF REMOVAL FROM SERVICE 01/31/24
CONTAINER# HESU48365
ERI:HERITAGE [19079824]G

15. GENERATOR'S/OFFEROR'S CERTIFICATION: I hereby declare that the contents of this consignment are fully and accurately described above by the proper shipping name, and are classified, packaged, marked and labeled/placarded, and are in all respects in proper condition for transport according to applicable international and national governmental regulations. If export shipment and I am the Primary Exporter, I certify that the contents of this consignment conform to the terms of the attached EPA Acknowledgment of Consent.
I certify that the waste minimization statement identified in 40 CFR 262.27(a) (if I am a large quantity generator) or (b) (if I am a small quantity generator) is true.

Generator's/Offeror's Printed/Typed Name: James Urban — Signature: [signature] — Month 01 Day 31 Year 24

16. International Shipments ☐ Import to U.S. ☐ Export from U.S. Port of entry/exit:
Transporter signature (for exports only): Date leaving U.S.:

17. Transporter Acknowledgment of Receipt of Materials
Transporter 1 Printed/Typed Name: ANT STERLING — Signature: [signature] — Month 1 Day 31 Year 24
Transporter 2 Printed/Typed Name: LEE HOTMICA or BEHALF of CSX — Signature: [signature] — Month 1 Day 31 Year 24

18. Discrepancy
18a. Discrepancy Indication Space ☐ Quantity ☐ Type ☐ Residue ☐ Partial Rejection ☐ Full Rejection
Manifest Reference Number:

18b. Alternate Facility (or Generator) — U.S. EPA ID Number
Facility's Phone:

18c. Signature of Alternate Facility (or Generator) — Month Day Year

19. Hazardous Waste Report Management Method Codes (i.e., codes for hazardous waste treatment, disposal, and recycling systems)

1.	2.	3.	4.
H132			

20. Designated Facility Owner or Operator: Certification of receipt of hazardous materials covered by the manifest except as noted in Item 18a
Printed/Typed Name: Jake Stevenson — Signature: [signature] — Month 02 Day 13 Year 24

GENERATOR — INT'L — TRANSPORTER — DESIGNATED FACILITY

EPA Form 8700-22 (Rev. 12-17) Previous editions are obsolete.

DESIGNATED FACILITY TO EPA's e-MANIFEST SYSTEM

Please print or type.

Form Approved. OMB No. 2050-0039

UNIFORM HAZARDOUS WASTE MANIFEST (Continuation Sheet)	21. Generator ID Number NYD002038040	22. Page 2 of 2	23. Manifest Tracking Number 001396881WAS

24. Generator Name: ALKIER STEEL, LLC C/O STEEL EQUITIES
999 S OYSTER BAY RD, STE 200
BETHPAGE, NY 11714

ALKIER STEEL, LLC
255 E 2ND ST
MINEOLA, NY 11501-3524

25. Transporter 3 Company Name: ~~HERITAGE TRANSPORT LLC RAIL~~ US Bulk Transport Inc — U.S. EPA ID Number: ~~[illegible]~~ PAD987347525

26. Transporter ____ Company Name — U.S. EPA ID Number

27a. HM	27b. U.S. DOT Description (including Proper Shipping Name, Hazard Class, ID Number, and Packing Group (if any))	28. Containers No.	28. Containers Type	29. Total Quantity	30. Unit Wt./Vol.	31. Waste Codes		

32. Special Handling Instructions and Additional Information

GENERATOR

33. Transporter 3 Acknowledgment of Receipt of Materials
Printed/Typed Name: Jack Orndorff — Signature: [signature] — Month 12 Day 13 Year 24

34. Transporter ____ Acknowledgment of Receipt of Materials
Printed/Typed Name — Signature — Month Day Year

TRANSPORTER

35. Discrepancy

36. Hazardous Waste Report Management Method Codes (i.e., codes for hazardous waste treatment, disposal, and recycling systems)

DESIGNATED FACILITY

EPA Form 8700-22A (Rev. 12-17) Previous editions are obsolete.

DESIGNATED FACILITY TO EPA's e-MANIFEST SYSTEM

5 001396881

MINEOLA

City Asphalt
1900 SOUTH AVE
STATEN ISLAND, NY 10314
718-494-8100

Date: 01/31/24 Ticket #: 92375
Time: 09:31 Plant: P1
*** Receive ***

Customer: HERITAG Job: 1
HERITAGE 1

P.O.#:

Carrier: HERIT
HERITAGE Phase: 1
Truck: 48365
License:

Zone: 0
TestZone

Product: WEIGHT
WEIGHT
JMF:
(Daily) Loads: 4 Amount: 92.21 Tn 83.65 Mg
(To-Date) Loads:175 Amount:39289.6 Tn 35643.5 Mg

Gross:	40.96 TN	81920 lb	37.16 Mg
Tare:	16.00*TN	32000*lb	14.52*Mg
Net:	24.96 TN	49920 lb	22.64 Mg

* - Manual Weight

Received By:
Weighmaster: Weighmaster

HERITAGE
ENVIRONMENTAL SERVICES

Facility : HERITAGE ENVIRONMENTAL SERVICES
4370 W COUNTY ROAD 1275 N
ROACHDALE, IN 46172-9593
(765)435-2704
EPA ID: IND980503890 **Stop :** 4245245

Generator Mailing Address :

ALKIER STEEL, LLC C/O STEEL EQUITIES
999 S OYSTER BAY RD, STE 200
SUITE 200
BETHPAGE, NY 11714
UNITED STATES

Certificate of Disposal for PCB Waste

UNDER CIVIL AND CRIMINAL PENALTIES OF LAW FOR THE MAKING OR SUBMISSION OF FALSE OR FRAUDULENT STATEMENTS OR REPRESENTATIONS (18 U.S.C. 1001 and 15 U.S.C. 2615), I CERTIFY THAT THE INFORMATION CONTAINED IN OR ACCOMPANYING THIS DOCUMENT IS TRUE, ACCURATE, AND COMPLETE. AS TO THE IDENTIFIED SECTION(S) OF THIS DOCUMENT FOR WHICH I CANNOT PERSONALLY VERIFY TRUTH AND ACCURACY, I CERTIFY AS THE COMPANY OFFICIAL HAVING SUPERVISORY RESPONSIBILITY FOR THE PERSONS WHO, ACTING UNDER MY DIRECT INSTRUCTIONS, MADE THE VERIFICATION THAT THIS INFORMATION IS TRUE, ACCURATE, AND COMPLETE.

Generator Site Address : **Gen# :** 227975

ALKIER STEEL, LLC
255 E 2ND ST
MINEOLA,NY 11501-3524

DOCUMENT : 001396881WAS
EPA ID NUMBER : NYD002038040
DISPOSAL DATE : 13-FEB-24

Disposal Process	Wastestream	# Containers	Total Kilograms	H Code
LANDFILLED	1 PCB REMEDIATION WASTE SOIL AND DEBRIS	1	22,690	H132
	Totals	1	22,690	

RAILCAR HESX516210
CONTAINER ID HESU48365

Jeffrey A. Laborsky, President

397

Please print or type.

Form Approved. OMB No. 2050-0039

UNIFORM HAZARDOUS WASTE MANIFEST	1. Generator ID Number	2. Page 1 of	3. Emergency Response Phone	4. Manifest Tracking Number
	NYD002038040	2	(800)326-1221	001396882 WAS

5. Generator's Name and Mailing Address
HERIER STEEL, LLC C/O STEEL EQUITIES
999 S OYSTER BAY RD, STE 200
BETHPAGE, NY 11714
(516)465-0000
Generator's Phone:

Generator's Site Address (if different than mailing address)
HERIER STEEL, LLC
255 E 2ND ST
MINEOLA, NY 11501-3524
GEN: 227975

6. Transporter 1 Company Name: HORWITH TRUCKS INC — U.S. EPA ID Number: PAD146714878

7. Transporter 2 Company Name: CSX TRANSPORTATION — U.S. EPA ID Number: PAD030298400

8. Designated Facility Name and Site Address
HERITAGE ENVIRONMENTAL SERVICES
4370 W COUNTY ROAD 1275 N
ROACHDALE, IN 46172-9593
(765)435-2704
Facility's Phone:
U.S. EPA ID Number: IND980503890

9a. HM	9b. U.S. DOT Description (including Proper Shipping Name, Hazard Class, ID Number, and Packing Group (if any))	10. Containers No.	Type	11. Total Quantity	12. Unit Wt./Vol.	13. Waste Codes
X	1. RQ,UN3432,POLYCHLORINATED BIPHENYLS, SOLID, MIXTURE,9,PGIII,(PCB REMEDIATION WASTE),(RQ = 1 LB),ERG#171	1	CM	~~20000~~ 24149 @2-15-24	K	B007
	2.					
	3.					
	4.					

14. Special Handling Instructions and Additional Information
1. WI 01710425 TWI7030147
WGT IN SECT 11 IS ESTIMATED
BULK PCB REMEDIATION WASTE
RAILCAR# HESX 516210
EARLIEST DATE OF REMOVAL FROM SERVICE 01/31/24
CONTAINER# HESU 48402
ERI:HERITAGE [19079825]G

15. GENERATOR'S/OFFEROR'S CERTIFICATION: I hereby declare that the contents of this consignment are fully and accurately described above by the proper shipping name, and are classified, packaged, marked and labeled/placarded, and are in all respects in proper condition for transport according to applicable international and national governmental regulations. If export shipment and I am the Primary Exporter, I certify that the contents of this consignment conform to the terms of the attached EPA Acknowledgment of Consent.
I certify that the waste minimization statement identified in 40 CFR 262.27(a) (if I am a large quantity generator) or (b) (if I am a small quantity generator) is true.

Generator's/Offeror's Printed/Typed Name: James Orbe — Signature: [signature] — Month 01 Day 31 Year 24

16. International Shipments ☐ Import to U.S. ☐ Export from U.S. Port of entry/exit:
Transporter signature (for exports only): Date leaving U.S.:

17. Transporter Acknowledgment of Receipt of Materials
Transporter 1 Printed/Typed Name: Tim Dailey — Signature: [signature] — Month 1 Day 31 Year 24
Transporter 2 Printed/Typed Name: LEE HETRICH on BEHALF OF CSX — Signature: [signature] — Month 1 Day 31 Year 24

18. Discrepancy
18a. Discrepancy Indication Space ☒ Quantity ☐ Type ☐ Residue ☐ Partial Rejection ☐ Full Rejection
DISCREPANCY RESOLVED PER BRIAN GAUDREAULT @2-15-24 Manifest Reference Number:
18b. Alternate Facility (or Generator) — U.S. EPA ID Number
Facility's Phone:
18c. Signature of Alternate Facility (or Generator) — Month Day Year

19. Hazardous Waste Report Management Method Codes (i.e., codes for hazardous waste treatment, disposal, and recycling systems)
1. H132 2. 3. 4.

20. Designated Facility Owner or Operator: Certification of receipt of hazardous materials covered by the manifest except as noted in Item 18a
Printed/Typed Name: [signature] — Signature: [signature] — Month 02 Day 19 Year 24

GENERATOR — INT'L — TRANSPORTER — DESIGNATED FACILITY

EPA Form 8700-22 (Rev. 12-17) Previous editions are obsolete.

DESIGNATED FACILITY TO EPA's e-MANIFEST SYSTEM

Please print or type.

Form Approved. OMB No. 2050-0039

UNIFORM HAZARDOUS WASTE MANIFEST (Continuation Sheet)	21. Generator ID Number HYD002038040	22. Page 2 of 2	23. Manifest Tracking Number 001396882WAS

24. Generator's Name ALKIER STEEL, LLC C/O STEEL EQUITIES
999 S OYSTER BAY RD, STE 200
BETHPAGE, NY 11714

ALKIER STEEL, LLC
255 E 2ND ST
MINEOLA, NY 11501-3524

25. Transporter 3 Company Name HERITAGE TRANSPORT LLC - RAIL — U.S. EPA ID Number INDUSB4B4114

26. Transporter _____ Company Name — U.S. EPA ID Number

27a. HM	27b. U.S. DOT Description (Including Proper Shipping Name, Hazard Class, ID Number, and Packing Group (if any))	28. Containers No.	28. Containers Type	29. Total Quantity	30. Unit Wt./Vol.	31. Waste Codes		

32. Special Handling Instructions and Additional Information

GENERATOR

33. Transporter 3 Acknowledgment of Receipt of Materials
Printed/Typed Name: PAUL STRICKER — Signature: Paul S — Month 12 Day 14 Year 24

34. Transporter _____ Acknowledgment of Receipt of Materials
Printed/Typed Name — Signature — Month Day Year

TRANSPORTER

35. Discrepancy

36. Hazardous Waste Report Management Method Codes (i.e., codes for hazardous waste treatment, disposal, and recycling systems)

DESIGNATED FACILITY

EPA Form 8700-22A (Rev. 12-17) Previous editions are obsolete.

DESIGNATED FACILITY TO EPA's e-MANIFEST SYSTEM

3 0013926882

MINGOLA

City Asphalt
1900 SOUTH AVE
STATEN ISLAND, NY 10314
718-494-8100

Date: 01/31/24
Time: 10:07
*** Receive ***

Ticket #: 92376
Plant: P1

Customer: HERITAG
HERITAGE

Job: 1
1

P.O.#:

Carrier: HERIT
HERITAGE
Truck: 48402
License:

Phase: 1

Zone: 0
TestZone

Product: WEIGHT
WEIGHT
JMF:

(Daily) Loads: 5 Amount: 118.17 Tn 107.20 Mg
(To-Date) Loads:175 Amount:39315.5 Tn 35667.1 Mg

Gross:	42.33 TN	84660 lb	38.40 Mg
Tare:	16.37*TN	32740*lb	14.85*Mg
Net:	25.96 TN	51920 lb	23.55 Mg

* - Manual Weight

Received By:_____
Weighmaster: Weighmaster

HERITAGE
ENVIRONMENTAL SERVICES

Facility : HERITAGE ENVIRONMENTAL SERVICES
4370 W COUNTY ROAD 1275 N
ROACHDALE, IN 46172-9593
(765)435-2704
EPA ID: IND980503890 **Stop :** 4245246

Generator Mailing Address :

ALKIER STEEL, LLC C/O STEEL EQUITIES
999 S OYSTER BAY RD, STE 200
SUITE 200
BETHPAGE, NY 11714
UNITED STATES

Certificate of Disposal for PCB Waste

UNDER CIVIL AND CRIMINAL PENALTIES OF LAW FOR THE MAKING OR SUBMISSION OF FALSE OR FRAUDULENT STATEMENTS OR REPRESENTATIONS (18 U.S.C. 1001 and 15 U.S.C. 2615), I CERTIFY THAT THE INFORMATION CONTAINED IN OR ACCOMPANYING THIS DOCUMENT IS TRUE, ACCURATE, AND COMPLETE. AS TO THE IDENTIFIED SECTION(S) OF THIS DOCUMENT FOR WHICH I CANNOT PERSONALLY VERIFY TRUTH AND ACCURACY, I CERTIFY AS THE COMPANY OFFICIAL HAVING SUPERVISORY RESPONSIBILITY FOR THE PERSONS WHO, ACTING UNDER MY DIRECT INSTRUCTIONS, MADE THE VERIFICATION THAT THIS INFORMATION IS TRUE, ACCURATE, AND COMPLETE.

Generator Site Address : **Gen# :** 227975

ALKIER STEEL, LLC
255 E 2ND ST
MINEOLA,NY 11501-3524

DOCUMENT : 001396882WAS
EPA ID NUMBER : NYD002038040
DISPOSAL DATE : 14-FEB-24

Disposal Process	Wastestream	# Containers	Total Kilograms	H Code
LANDFILLED	1 PCB REMEDIATION WASTE SOIL AND DEBRIS	1	23,600	H132
	Totals	1	23,600	

Jeffrey A. Laborsky, President

TX: 4334

Please print or type. Form Approved. OMB No. 2050-0039

UNIFORM HAZARDOUS WASTE MANIFEST

1. Generator ID Number: NYD002038040
2. Page 1 of 2
3. Emergency Response Phone: (800)326-1221
4. Manifest Tracking Number: 001396883 WAS

5. Generator's Name and Mailing Address:
MERKER STEEL LLC C/O STEEL EQUITIES
999 S OYSTER BAY RD, STE 200
BETHPAGE, NY 11714
(516)465-0000
Generator's Phone:

Generator's Site Address (if different than mailing address):
MERKER STEEL LLC
255 E 2ND ST
MINEOLA, NY 11501-3524
GEN: 227975

6. Transporter 1 Company Name: HORWITH TRUCKS INC — U.S. EPA ID Number: PAD146714878

7. Transporter 2 Company Name: CSX TRANSPORTATION — U.S. EPA ID Number: PAD030298400

8. Designated Facility Name and Site Address:
HERITAGE ENVIRONMENTAL SERVICES
4370 W COUNTY ROAD 1275 N
ROACHDALE, IN 46172-9593
(765)435-2704
Facility's Phone:
U.S. EPA ID Number: IND980503890

9a. HM	9b. U.S. DOT Description (Including Proper Shipping Name, Hazard Class, ID Number, and Packing Group (if any))	10. Containers No.	10. Containers Type	11. Total Quantity	12. Unit Wt./Vol.	13. Waste Codes		
X	1. RQ, UN3432, POLYCHLORINATED BIPHENYLS, SOLID, MIXTURE, 9, PGIII, (PCB REMEDIATION WASTE), (RQ = 1 LB), ERGH171	1	CM	~~20000~~ 22117	K	B007		
	2.			02-15-24				
	3.							
	4.							

14. Special Handling Instructions and Additional Information
1. U1 01710425 TW17030149
UGT IN SECT 1I IS ESTIMATED
BULK PCB REMEDIATION WASTE
RAILCAR# HGSX 516210

EARLIEST DATE OF REMOVAL FROM SERVICE 01/31/24
CONTAINER# MJVU00956 ERI. HERITAGE C1907982GJG

15. GENERATOR'S/OFFEROR'S CERTIFICATION: I hereby declare that the contents of this consignment are fully and accurately described above by the proper shipping name, and are classified, packaged, marked and labeled/placarded, and are in all respects in proper condition for transport according to applicable international and national governmental regulations. If export shipment and I am the Primary Exporter, I certify that the contents of this consignment conform to the terms of the attached EPA Acknowledgment of Consent.
I certify that the waste minimization statement identified in 40 CFR 262.27(a) (if I am a large quantity generator) or (b) (if I am a small quantity generator) is true.

Generator's/Offeror's Printed/Typed Name: James O'Neal — Signature: [signature] — Month 01 Day 31 Year 24

16. International Shipments: ☐ Import to U.S. ☐ Export from U.S. Port of entry/exit:
Transporter signature (for exports only): Date leaving U.S.:

17. Transporter Acknowledgment of Receipt of Materials
Transporter 1 Printed/Typed Name: Angel Muniz — Signature: [signature] — Month 01 Day 31 Year 24
Transporter 2 Printed/Typed Name: COL HORWITH on BEHALF OF CSX — Signature: [signature] — Month 1 Day 31 Year 24

18. Discrepancy
18a. Discrepancy Indication Space: ☒ Quantity ☐ Type ☐ Residue ☐ Partial Rejection ☐ Full Rejection
DISCREPANCY RESOLVED PER BRIAN GAUDREAULT @ 2-15-24
Manifest Reference Number:
18b. Alternate Facility (or Generator) — U.S. EPA ID Number
Facility's Phone:
18c. Signature of Alternate Facility (or Generator) — Month Day Year

19. Hazardous Waste Report Management Method Codes (i.e., codes for hazardous waste treatment, disposal, and recycling systems)
1. H132 2. 3. 4.

20. Designated Facility Owner or Operator: Certification of receipt of hazardous materials covered by the manifest except as noted in Item 18a
Printed/Typed Name: DAVID BANGA — Signature: [signature] — Month 02 Day 14 Year 24

GENERATOR / INTL. / TRANSPORTER / DESIGNATED FACILITY

EPA Form 8700-22 (Rev. 12-17) Previous editions are obsolete. DESIGNATED FACILITY TO EPA's e-MANIFEST SYSTEM

Please print or type.

Form Approved. OMB No. 2050-0039

UNIFORM HAZARDOUS WASTE MANIFEST (Continuation Sheet)	21. Generator ID Number NYD002038040	22. Page 2 of 2	23. Manifest Tracking Number 001396883WAS

24. Generator's Name ALKIER STEEL, LLC C/O STEEL EQUITIES
999 S OYSTER BAY RD, STE 200
BETHPAGE, NY 11714

ALKIER STEEL, LLC
255 E 2ND ST
MINEOLA, NY 11501-3524

25. Transporter 3 Company Name HERITAGE TRANSPORT LLC - RAIL — U.S. EPA ID Number [illegible]484114

26. Transporter ____ Company Name — U.S. EPA ID Number

27a. HM	27b. U.S. DOT Description (including Proper Shipping Name, Hazard Class, ID Number, and Packing Group (if any))	28. Containers No.	28. Containers Type	29. Total Quantity	30. Unit Wt./Vol.	31. Waste Codes		

32. Special Handling Instructions and Additional Information

GENERATOR

33. Transporter 3 Acknowledgment of Receipt of Materials
Printed/Typed Name Ryan Waggoner — Signature Ryan Waggoner — Month 2 Day 14 Year 24

34. Transporter ____ Acknowledgment of Receipt of Materials
Printed/Typed Name — Signature — Month Day Year

TRANSPORTER

35. Discrepancy

DESIGNATED FACILITY

36. Hazardous Waste Report Management Method Codes (i.e., codes for hazardous waste treatment, disposal, and recycling systems)

EPA Form 8700-22A (Rev. 12-17) Previous editions are obsolete.

DESIGNATED FACILITY TO EPA's e-MANIFEST SYSTEM

4 001396883
MINOOLA

City Asphalt
1900 SOUTH AVE
STATEN ISLAND, NY 10314
718-494-8100

Date: 01/31/24 Ticket #: 92380
Time: 10:21 Plant: P1
*** Receive ***

Customer: HERITAG Job: 1
HERITAGE 1

, ,

P.O.#:
Carrier: HERIT
HERITAGE Phase: 1
Truck: 00956
License:
Zone: 0
Product: WEIGHT TestZone
WEIGHT
JMF:
(Daily) Loads: 6 Amount: 140.59 Tn 127.54 Mg
(To-Date) Loads:175 Amount:39338.0 Tn 35687.4 Mg

Gross:	41.14 TN	82280 lb	37.32 Mg
Tare:	18.72 TN	37440 lb	16.98 Mg
Net:	22.42 TN	44840 lb	20.34 Mg

Received By:_____
Weighmaster: Weighmaster

HERITAGE
ENVIRONMENTAL SERVICES

Facility : HERITAGE ENVIRONMENTAL SERVICES
4370 W COUNTY ROAD 1275 N
ROACHDALE, IN 46172-9593
(765)435-2704
EPA ID: IND980503890 **Stop :** 4245247

Generator Mailing Address :

ALKIER STEEL, LLC C/O STEEL EQUITIES
999 S OYSTER BAY RD, STE 200
SUITE 200
BETHPAGE, NY 11714
UNITED STATES

Certificate of Disposal for PCB Waste

UNDER CIVIL AND CRIMINAL PENALTIES OF LAW FOR THE MAKING OR SUBMISSION OF FALSE OR FRAUDULENT STATEMENTS OR REPRESENTATIONS (18 U.S.C. 1001 and 15 U.S.C. 2615), I CERTIFY THAT THE INFORMATION CONTAINED IN OR ACCOMPANYING THIS DOCUMENT IS TRUE, ACCURATE, AND COMPLETE. AS TO THE IDENTIFIED SECTION(S) OF THIS DOCUMENT FOR WHICH I CANNOT PERSONALLY VERIFY TRUTH AND ACCURACY, I CERTIFY AS THE COMPANY OFFICIAL HAVING SUPERVISORY RESPONSIBILITY FOR THE PERSONS WHO, ACTING UNDER MY DIRECT INSTRUCTIONS, MADE THE VERIFICATION THAT THIS INFORMATION IS TRUE, ACCURATE, AND COMPLETE.

Generator Site Address : **Gen# :** 227975

ALKIER STEEL, LLC
255 E 2ND ST
MINEOLA,NY 11501-3524

DOCUMENT : 001396883WAS
EPA ID NUMBER : NYD002038040
DISPOSAL DATE : 14-FEB-24

Disposal Process	Wastestream	# Containers	Total Kilograms	H Code
LANDFILLED	1 PCB REMEDIATION WASTE SOIL AND DEBRIS	1	20,381	H132
	Totals	1	20,381	

RAILCAR HESX516210
CONTAINER ID MJVU00956

Jeffrey A. Laborsky, President

TX:

5

Please print or type.

Form Approved. OMB No. 2050-0039

UNIFORM HAZARDOUS WASTE MANIFEST	1. Generator ID Number	2. Page 1 of	3. Emergency Response Phone	4. Manifest Tracking Number
	NYD002038040	2	(800)326-1221	001396884 WAS

5. Generator's Name and Mailing Address
HERTER STEEL, LLC C/O STEEL EQUITIES
999 S OYSTER BAY RD, STE 200
BETHPAGE, NY 11714
(516)465-0000
588
Generator's Phone:

Generator's Site Address (if different than mailing address)
HERTER STEEL, LLC
255 E 2ND ST
MINEOLA, NY 11501-3524
GEN: 227975

6. Transporter 1 Company Name: HORWITH TRUCKS INC — U.S. EPA ID Number: PAD146714878

7. Transporter 2 Company Name: CSX TRANSPORTATION — U.S. EPA ID Number: PAD030298400

8. Designated Facility Name and Site Address
HERITAGE ENVIRONMENTAL SERVICES
4370 W COUNTY ROAD 1275 N
ROACHDALE, IN 46172-9593
(765)435-2704
Facility's Phone:
U.S. EPA ID Number: IND980503890

9a. HM	9b. U.S. DOT Description (including Proper Shipping Name, Hazard Class, ID Number, and Packing Group (if any))	10. Containers No.	Type	11. Total Quantity	12. Unit Wt./Vol.	13. Waste Codes
X	1. RQ,UN3432,POLYCHLORINATED BIPHENYLS, SOLID, MIXTURE,9,PGIII,(PCB REMEDIATION WASTE),(RQ = 1 LB),ERG#171	1	CM	20000	K	B007
	2.					
	3.					
	4.					

14. Special Handling Instructions and Additional Information
L.WI Q1710425 T#17030151
WGT IN SECT 11 IS ESTIMATED
BULK PCB REMEDIATION WASTE
RAILCAR# HESX516150

EARLIEST DATE OF REMOVAL FROM SERVICE 02/01/24
CONTAINER# HESU48550 ERI:HERITAGE [1907982716

15. GENERATOR'S/OFFEROR'S CERTIFICATION: I hereby declare that the contents of this consignment are fully and accurately described above by the proper shipping name, and are classified, packaged, marked and labeled/placarded, and are in all respects in proper condition for transport according to applicable international and national governmental regulations. If export shipment and I am the Primary Exporter, I certify that the contents of this consignment conform to the terms of the attached EPA Acknowledgment of Consent.
I certify that the waste minimization statement identified in 40 CFR 262.27(a) (if I am a large quantity generator) or (b) (if I am a small quantity generator) is true.

Generator's/Offeror's Printed/Typed Name: James Urbat — Signature: [signature] — Month 02 Day 01 Year 24

16. International Shipments ☐ Import to U.S. ☐ Export from U.S. Port of entry/exit:
Transporter signature (for exports only): Date leaving U.S.:

17. Transporter Acknowledgment of Receipt of Materials
Transporter 1 Printed/Typed Name: Art Sterling — Signature: [signature] — Month 2 Day 1 Year 24
Transporter 2 Printed/Typed Name: Lee Hetrick on behalf of CSX — Signature: [signature] — Month 2 Day 1 Year 24

18. Discrepancy
18a. Discrepancy Indication Space ☐ Quantity ☐ Type ☐ Residue ☐ Partial Rejection ☐ Full Rejection
Manifest Reference Number:
18b. Alternate Facility (or Generator) — U.S. EPA ID Number
Facility's Phone:
18c. Signature of Alternate Facility (or Generator) — Month Day Year

19. Hazardous Waste Report Management Method Codes (i.e., codes for hazardous waste treatment, disposal, and recycling systems)
1. H132 2. 3. 4.

20. Designated Facility Owner or Operator: Certification of receipt of hazardous materials covered by the manifest except as noted in Item 18a
Printed/Typed Name: Jake Stevenson — Signature: [signature] — Month 02 Day 13 Year 24

GENERATOR — INT'L — TRANSPORTER — DESIGNATED FACILITY

EPA Form 8700-22 (Rev. 12-17) Previous editions are obsolete.

DESIGNATED FACILITY TO EPA's e-MANIFEST SYSTEM

Please print or type.

Form Approved. OMB No. 2050-0039

UNIFORM HAZARDOUS WASTE MANIFEST (Continuation Sheet)	21. Generator ID Number NYD002038040	22. Page 2 of 2	23. Manifest Tracking Number 001396884WAS

ALKIER STEEL, LLC C/O STEEL EQUITIES
999 S OYSTER BAY RD, STE 200
BETHPAGE, NY 11714

ALKIER STEEL, LLC
255 E 2ND ST
MINEOLA, NY 11501-3524

25. Transporter 3 Company Name HERITAGE TRANSPORT LLC - RAIL — U.S. EPA ID Number INU028484114

26. Transporter ____ Company Name — U.S. EPA ID Number

27a. HM	27b. U.S. DOT Description (including Proper Shipping Name, Hazard Class, ID Number, and Packing Group (if any))	28. Containers No.	28. Containers Type	29. Total Quantity	30. Unit Wt./Vol.	31. Waste Codes		

32. Special Handling Instructions and Additional Information

GENERATOR

33. Transporter 3 Acknowledgment of Receipt of Materials
Printed/Typed Name Eric Jones — Signature — Month 12 Day 13 Year 24

34. Transporter ____ Acknowledgment of Receipt of Materials
Printed/Typed Name — Signature — Month Day Year

TRANSPORTER

35. Discrepancy

DESIGNATED FACILITY

36. Hazardous Waste Report Management Method Codes (i.e., codes for hazardous waste treatment, disposal, and recycling systems)

EPA Form 8700-22A (Rev. 12-17) Previous editions are obsolete.

DESIGNATED FACILITY TO EPA's e-MANIFEST SYSTEM

5 001396884
MWDA

City Asphalt
1900 SOUTH AVE
STATEN ISLAND, NY 10314
718-494-8100

Date: 02/01/24 Ticket #: 92421
Time: 09:22 Plant: P1
*** Receive ***

Customer: HERITAG Job: 1
HERITAGE 1

P.O.#:

Carrier: HERIT
HERITAGE Phase: 1
Truck: 48550
License:

Zone: 0
Product: WEIGHT TestZone
WEIGHT
JMF:
(Daily) Loads: 4 Amount: 85.73 Tn 77.77 Mg
(To-Date) Loads:176 Amount:39546.0 Tn 35876.2 Mg

Gross:	39.96 TN	79920 lb	36.25 Mg
Tare:	17.50*TN	35000*lb	15.88*Mg
Net:	22.46 TN	44920 lb	20.38 Mg

* - Manual Weight

Received By:_____
Weighmaster: Weighmaster

HERITAGE
ENVIRONMENTAL SERVICES

Facility : HERITAGE ENVIRONMENTAL SERVICES
4370 W COUNTY ROAD 1275 N
ROACHDALE, IN 46172-9593
(765)435-2704
EPA ID: IND980503890 **Stop :** 4245248

Generator Mailing Address :

ALKIER STEEL, LLC C/O STEEL EQUITIES
999 S OYSTER BAY RD, STE 200
SUITE 200
BETHPAGE, NY 11714
UNITED STATES

Certificate of Disposal for PCB Waste

UNDER CIVIL AND CRIMINAL PENALTIES OF LAW FOR THE MAKING OR SUBMISSION OF FALSE OR FRAUDULENT STATEMENTS OR REPRESENTATIONS (18 U.S.C. 1001 and 15 U.S.C. 2615), I CERTIFY THAT THE INFORMATION CONTAINED IN OR ACCOMPANYING THIS DOCUMENT IS TRUE, ACCURATE, AND COMPLETE. AS TO THE IDENTIFIED SECTION(S) OF THIS DOCUMENT FOR WHICH I CANNOT PERSONALLY VERIFY TRUTH AND ACCURACY, I CERTIFY AS THE COMPANY OFFICIAL HAVING SUPERVISORY RESPONSIBILITY FOR THE PERSONS WHO, ACTING UNDER MY DIRECT INSTRUCTIONS, MADE THE VERIFICATION THAT THIS INFORMATION IS TRUE, ACCURATE, AND COMPLETE.

Generator Site Address : **Gen# :** 227975

ALKIER STEEL, LLC
255 E 2ND ST
MINEOLA,NY 11501-3524

DOCUMENT : 001396884WAS
EPA ID NUMBER : NYD002038040
DISPOSAL DATE : 13-FEB-24

Disposal Process	Wastestream	# Containers	Total Kilograms	H Code
LANDFILLED	1 PCB REMEDIATION WASTE SOIL AND DEBRIS	1	20,418	H132
	Totals	1	20,418	

Jeffrey A. Laborsky, President

TX:

484 3

Please print or type.

Form Approved. OMB No. 2050-0039

UNIFORM HAZARDOUS WASTE MANIFEST	1. Generator ID Number	2. Page 1 of	3. Emergency Response Phone	4. Manifest Tracking Number
	NYD002038040	?	(800)326-1221	001396885 WAS

5. Generator's Name and Mailing Address
ALKIER STEEL, LLC C/O STEEL EQUITIES
999 S OYSTER BAY RD, STE 200
BETHPAGE, NY 11714
(516)465-0000
Generator's Phone:

Generator's Site Address (if different than mailing address)
ALKIER STEEL, LLC
255 E 2ND ST
MINEOLA, NY 11501-3524
GEN: 227975

6. Transporter 1 Company Name: HORWITH TRUCKS INC — U.S. EPA ID Number: PAD146714878

7. Transporter 2 Company Name: CSX TRANSPORTATION — U.S. EPA ID Number: PAD030298400

8. Designated Facility Name and Site Address
HERITAGE ENVIRONMENTAL SERVICES
4370 W COUNTY ROAD 1275 N
ROACHDALE, IN 46172-9593
(765)435-2704
Facility's Phone:
U.S. EPA ID Number: IND980503890

9a. HM	9b. U.S. DOT Description (Including Proper Shipping Name, Hazard Class, ID Number, and Packing Group (if any))	10. Containers No.	10. Containers Type	11. Total Quantity	12. Unit Wt./Vol.	13. Waste Codes
X	1. RQ,UN3432,POLYCHLORINATED BIPHENYLS, SOLID, MIXTURE,9,PGIII,(PCB REMEDIATION WASTE),(RQ = 1 LB),ERG#171	1	CM	20000	K	B007
	2.					
	3.					
	4.					

14. Special Handling Instructions and Additional Information
1. WI 01710425 TN17030153
WGT IN SECT 11 IS ESTIMATED
BULK PCB REMEDIATION WASTE
RAILCAR# HESX516160

EARLIEST DATE OF REMOVAL FROM SERVICE 02/01/24
CONTAINER# HESU49569
ERI: HERITAGE [1907982BJG

15. GENERATOR'S/OFFEROR'S CERTIFICATION: I hereby declare that the contents of this consignment are fully and accurately described above by the proper shipping name, and are classified, packaged, marked and labeled/placarded, and are in all respects in proper condition for transport according to applicable international and national governmental regulations. If export shipment and I am the Primary Exporter, I certify that the contents of this consignment conform to the terms of the attached EPA Acknowledgment of Consent.
I certify that the waste minimization statement identified in 40 CFR 262.27(a) (if I am a large quantity generator) or (b) (if I am a small quantity generator) is true.

Generator's/Offeror's Printed/Typed Name: James Orbors — Signature: [signature] — Month 02 Day 01 Year 24

16. International Shipments ☐ Import to U.S. ☐ Export from U.S. Port of entry/exit:
Transporter signature (for exports only): Date leaving U.S.:

17. Transporter Acknowledgment of Receipt of Materials
Transporter 1 Printed/Typed Name: Tim Dailey — Signature: [signature] — Month 2 Day 1 Year 24
Transporter 2 Printed/Typed Name: Lee Hetrich on behalf of CSX — Signature: [signature] — Month 2 Day 1 Year 24

18. Discrepancy
18a. Discrepancy Indication Space ☐ Quantity ☐ Type ☐ Residue ☐ Partial Rejection ☐ Full Rejection
Manifest Reference Number:
18b. Alternate Facility (or Generator) — U.S. EPA ID Number
Facility's Phone:
18c. Signature of Alternate Facility (or Generator) — Month Day Year

19. Hazardous Waste Report Management Method Codes (i.e., codes for hazardous waste treatment, disposal, and recycling systems)
1. H132 2. – 3. 4.

20. Designated Facility Owner or Operator: Certification of receipt of hazardous materials covered by the manifest except as noted in Item 18a
Printed/Typed Name: Jake Stevenson — Signature: [signature] — Month 02 Day 13 Year 24

GENERATOR — INT'L — TRANSPORTER — DESIGNATED FACILITY

EPA Form 8700-22 (Rev. 12-17) Previous editions are obsolete.

DESIGNATED FACILITY TO EPA's e-MANIFEST SYSTEM

Please print or type.

Form Approved. OMB No. 2050-0039

UNIFORM HAZARDOUS WASTE MANIFEST (Continuation Sheet)	21. Generator ID Number NYD002038040	22. Page 2 of 2	23. Manifest Tracking Number 001396885WAS

24. Generator's Name
ALKIER STEEL, LLC C/O STEEL EQUITIES
999 S OYSTER BAY RD, STE 200
BETHPAGE, NY 11714

ALKIER STEEL, LLC
255 E 2ND ST
MINEOLA, NY 11501-3524

25. Transporter 3 Company Name HERITAGE TRANSPORT LLC - RAIL — U.S. EPA ID Number IND058484114

26. Transporter ____ Company Name — U.S. EPA ID Number

27a. HM	27b. U.S. DOT Description (including Proper Shipping Name, Hazard Class, ID Number, and Packing Group (if any))	28. Containers No.	28. Containers Type	29. Total Quantity	30. Unit Wt./Vol.	31. Waste Codes		

32. Special Handling Instructions and Additional Information

GENERATOR

33. Transporter 3 Acknowledgment of Receipt of Materials
Printed/Typed Name: Craig Williams — Signature: [signature] — Month 02 Day 13 Year 24

34. Transporter ____ Acknowledgment of Receipt of Materials
Printed/Typed Name — Signature — Month Day Year

TRANSPORTER

35. Discrepancy

36. Hazardous Waste Report Management Method Codes (i.e., codes for hazardous waste treatment, disposal, and recycling systems)

DESIGNATED FACILITY

EPA Form 8700-22A (Rev. 12-17) Previous editions are obsolete.

DESIGNATED FACILITY TO EPA's e-MANIFEST SYSTEM

3

00139688
MINEOLA

City Asphalt
1900 SOUTH AVE
STATEN ISLAND, NY 10314
718-494-8100

Date: 02/01/24 Ticket #: 92426
Time: 10:03 Plant: P1
*** Receive ***

Customer: HERITAG Job: 1
HERITAGE 1

P.O.#:

Carrier: HERIT
HERITAGE Phase: 1
Truck: 4956
License:

Zone: 0
Product: WEIGHT TestZone
WEIGHT
JMF:
(Daily) Loads: 5 Amount: 108.18 Tn 98.14 Mg
(To-Date) Loads:176 Amount:39568.5 Tn 35896.5 Mg

Gross:	39.70 TN	79400 lb	36.02 Mg
Tare:	17.25*TN	34500*lb	15.65*Mg
Net:	22.45 TN	44900 lb	20.37 Mg

* - Manual Weight

Received By:_____
Weighmaster: Weighmaster

HERITAGE
ENVIRONMENTAL SERVICES

Facility : HERITAGE ENVIRONMENTAL SERVICES
4370 W COUNTY ROAD 1275 N
ROACHDALE, IN 46172-9593
(765)435-2704
EPA ID: IND980503890 **Stop :** 4245249

Generator Mailing Address :

ALKIER STEEL, LLC C/O STEEL EQUITIES
999 S OYSTER BAY RD, STE 200
SUITE 200
BETHPAGE, NY 11714
UNITED STATES

Certificate of Disposal for PCB Waste

UNDER CIVIL AND CRIMINAL PENALTIES OF LAW FOR THE MAKING OR SUBMISSION OF FALSE OR FRAUDULENT STATEMENTS OR REPRESENTATIONS (18 U.S.C. 1001 and 15 U.S.C. 2615), I CERTIFY THAT THE INFORMATION CONTAINED IN OR ACCOMPANYING THIS DOCUMENT IS TRUE, ACCURATE, AND COMPLETE. AS TO THE IDENTIFIED SECTION(S) OF THIS DOCUMENT FOR WHICH I CANNOT PERSONALLY VERIFY TRUTH AND ACCURACY, I CERTIFY AS THE COMPANY OFFICIAL HAVING SUPERVISORY RESPONSIBILITY FOR THE PERSONS WHO, ACTING UNDER MY DIRECT INSTRUCTIONS, MADE THE VERIFICATION THAT THIS INFORMATION IS TRUE, ACCURATE, AND COMPLETE.

Generator Site Address : **Gen# :** 227975

ALKIER STEEL, LLC
255 E 2ND ST
MINEOLA,NY 11501-3524

DOCUMENT : 001396885WAS
EPA ID NUMBER : NYD002038040
DISPOSAL DATE : 13-FEB-24

Disposal Process	Wastestream	# Containers	Total Kilograms	H Code
LANDFILLED	1 PCB REMEDIATION WASTE SOIL AND DEBRIS	1	20,409	H132
	Totals	1	20,409	

Jeffrey A. Laborsky, President

TX:

4

Please print or type.

Form Approved. OMB No. 2050-0039

UNIFORM HAZARDOUS WASTE MANIFEST	1. Generator ID Number	2. Page 1 of	3. Emergency Response Phone	4. Manifest Tracking Number
	NYD002038040	2	(800)326-1221	001396886 WAS

5. Generator's Name and Mailing Address
HERIER STEEL, LLC C/O STEEL EQUITIES
999 S OYSTER BAY RD, STE 200
BETHPAGE, NY 11714
(516)465-0000
Generator's Phone:

Generator's Site Address (if different than mailing address)
HERIER STEEL, LLC
255 E 2ND ST
MINEOLA, NY 11501-3524
GEN: 227975

6. Transporter 1 Company Name: HORWITH TRUCKS INC — U.S. EPA ID Number: PAD146714878

7. Transporter 2 Company Name: CSX TRANSPORTATION — U.S. EPA ID Number: PAD030298400

8. Designated Facility Name and Site Address
HERITAGE ENVIRONMENTAL SERVICES
4370 W COUNTY ROAD 1275 N
ROACHDALE, IN 46172-9593
(765)435-2704
Facility's Phone:
U.S. EPA ID Number: IND980503890

9a. HM	9b. U.S. DOT Description (including Proper Shipping Name, Hazard Class, ID Number, and Packing Group (if any))	10. Containers No.	10. Containers Type	11. Total Quantity	12. Unit Wt./Vol.	13. Waste Codes		
X	1. RQ,UN3432,POLYCHLORINATED BIPHENYLS, SOLID, MIXTURE,9,PGIII.(PCB REMEDIATION WASTE),(RQ = 1 LB),ERG#171	1	CM	20000	K	B007		
	2.							
	3.							
	4.							

14. Special Handling Instructions and Additional Information
1. WI 01710425 TW17030155
WGT IN SECT 11 IS ESTIMATED
BULK PCB REMEDIATION WASTE
RAILCAR# HESX516440

EARLIEST DATE OF REMOVAL FROM SERVICE 02/01/24
CONTAINER# HESU4g421 ERI: HERITAGE [19079829]G

15. GENERATOR'S/OFFEROR'S CERTIFICATION: I hereby declare that the contents of this consignment are fully and accurately described above by the proper shipping name, and are classified, packaged, marked and labeled/placarded, and are in all respects in proper condition for transport according to applicable international and national governmental regulations. If export shipment and I am the Primary Exporter, I certify that the contents of this consignment conform to the terms of the attached EPA Acknowledgment of Consent.
I certify that the waste minimization statement identified in 40 CFR 262.27(a) (if I am a large quantity generator) or (b) (if I am a small quantity generator) is true.

Generator's/Offeror's Printed/Typed Name: James Chart — Signature: [signature] — Month 02 Day 01 Year 24

16. International Shipments ☐ Import to U.S. ☐ Export from U.S. Port of entry/exit:
Transporter signature (for exports only): Date leaving U.S.:

17. Transporter Acknowledgment of Receipt of Materials
Transporter 1 Printed/Typed Name: Angel Muniz — Signature: [signature] — Month 02 Day 01 Year 24
Transporter 2 Printed/Typed Name: Lee Hetrick on behalf of CSX — Signature: [signature] — Month 2 Day 1 Year 24

18. Discrepancy
18a. Discrepancy Indication Space ☐ Quantity ☐ Type ☐ Residue ☐ Partial Rejection ☐ Full Rejection
Manifest Reference Number:

18b. Alternate Facility (or Generator) — U.S. EPA ID Number
Facility's Phone:

18c. Signature of Alternate Facility (or Generator) — Month Day Year

19. Hazardous Waste Report Management Method Codes (i.e., codes for hazardous waste treatment, disposal, and recycling systems)

1.	2.	3.	4.
H132			

20. Designated Facility Owner or Operator: Certification of receipt of hazardous materials covered by the manifest except as noted in Item 18a
Printed/Typed Name: Jake Stevenson — Signature: [signature] — Month 02 Day 13 Year 24

GENERATOR / INT'L / TRANSPORTER / DESIGNATED FACILITY

EPA Form 8700-22 (Rev. 12-17) Previous editions are obsolete.

DESIGNATED FACILITY TO EPA's e-MANIFEST SYSTEM

Please print or type.

Form Approved. OMB No. 2050-0039

UNIFORM HAZARDOUS WASTE MANIFEST (Continuation Sheet)	21. Generator ID Number NYD002038040	22. Page 2 of 2	23. Manifest Tracking Number 001396886WAS

24. Generator's Name ALKIER STEEL, LLC C/O STEEL EQUITIES
999 S OYSTER BAY RD. STE 200
BETHPAGE, NY 11714

ALKIER STEEL, LLC
255 E 2ND ST
MINEOLA, NY 11501-3524

25. Transporter 3 Company Name HERITAGE TRANSPORT LLC - RAIL — U.S. EPA ID Number TNU059484114

26. Transporter _____ Company Name — U.S. EPA ID Number

27a. HM	27b. U.S. DOT Description (including Proper Shipping Name, Hazard Class, ID Number, and Packing Group (if any))	28. Containers No.	28. Containers Type	29. Total Quantity	30. Unit Wt./Vol.	31. Waste Codes		

32. Special Handling Instructions and Additional Information

33. Transporter 3 Acknowledgment of Receipt of Materials
Printed/Typed Name Mike DeWitt — Signature — Month 2 Day 13 Year 24

34. Transporter _____ Acknowledgment of Receipt of Materials
Printed/Typed Name — Signature — Month — Day — Year

35. Discrepancy

36. Hazardous Waste Report Management Method Codes (i.e., codes for hazardous waste treatment, disposal, and recycling systems)

GENERATOR

TRANSPORTER

DESIGNATED FACILITY

4 00139886
MINOOLA

City Asphalt
1900 SOUTH AVE
STATEN ISLAND, NY 10314
718-494-8100

Date: 02/01/24 Ticket #: 92428
Time: 10:32 Plant: P1
*** Receive ***

Customer: HERITAG Job: 1
HERITAGE 1

, ,

P.O.#:

Carrier: HERIT
HERITAGE Phase: 1
Truck: 48421
License:

Zone: 0
TestZone

Product: WEIGHT
WEIGHT
JMF:
(Daily) Loads: 6 Amount: 127.57 Tn 115.73 Mg
(To-Date) Loads:176 Amount:39587.9 Tn 35914.1 Mg

Gross:	38.01 TN	76020 lb	34.48 Mg
Tare:	18.62*TN	37240*lb	16.89*Mg
Net:	19.39 TN	38780 lb	17.59 Mg

* - Manual Weight

Received By:_____
Weighmaster: Weighmaster

Facility : HERITAGE ENVIRONMENTAL SERVICES
4370 W COUNTY ROAD 1275 N
ROACHDALE, IN 46172-9593
(765)435-2704
EPA ID: IND980503890 **Stop :** 4245250

HERITAGE
ENVIRONMENTAL SERVICES

Generator Mailing Address :

ALKIER STEEL, LLC C/O STEEL EQUITIES
999 S OYSTER BAY RD, STE 200
SUITE 200
BETHPAGE, NY 11714
UNITED STATES

Certificate of Disposal for PCB Waste

UNDER CIVIL AND CRIMINAL PENALTIES OF LAW FOR THE MAKING OR SUBMISSION OF FALSE OR FRAUDULENT STATEMENTS OR REPRESENTATIONS (18 U.S.C. 1001 and 15 U.S.C. 2615), I CERTIFY THAT THE INFORMATION CONTAINED IN OR ACCOMPANYING THIS DOCUMENT IS TRUE, ACCURATE, AND COMPLETE. AS TO THE IDENTIFIED SECTION(S) OF THIS DOCUMENT FOR WHICH I CANNOT PERSONALLY VERIFY TRUTH AND ACCURACY, I CERTIFY AS THE COMPANY OFFICIAL HAVING SUPERVISORY RESPONSIBILITY FOR THE PERSONS WHO, ACTING UNDER MY DIRECT INSTRUCTIONS, MADE THE VERIFICATION THAT THIS INFORMATION IS TRUE, ACCURATE, AND COMPLETE.

Generator Site Address : **Gen# :** 227975

ALKIER STEEL, LLC
255 E 2ND ST
MINEOLA,NY 11501-3524

DOCUMENT : 001396886WAS
EPA ID NUMBER : NYD002038040
DISPOSAL DATE : 13-FEB-24

Disposal Process	Wastestream	# Containers	Total Kilograms	H Code
LANDFILLED	1 PCB REMEDIATION WASTE SOIL AND DEBRIS	1	17,627	H132
	Totals	1	17,627	

RAILCAR HESX516150
CONTAINER ID HESU48421

Jeffrey A. Laborsky, President

Please print or type.

#4372

Form Approved. OMB No. 2050-0039

UNIFORM HAZARDOUS WASTE MANIFEST	1. Generator ID Number	2. Page 1 of	3. Emergency Response Phone	4. Manifest Tracking Number
	NYD002038040	2	(800)326-1221	001396887 WAS

5. Generator's Name and Mailing Address
ALKIER STEEL, LLC C/O STEEL EQUITIES
999 S OYSTER BAY RD, STE 200
BETHPAGE, NY 11714
(516)465-0000
Generator's Phone:

Generator's Site Address (if different than mailing address)
ALKIER STEEL, LLC
255 E 2ND ST
MINEOLA, NY 11501-3524
GEN: 227975

6. Transporter 1 Company Name
HORWITH TRUCKS INC
U.S. EPA ID Number PAD146714878

7. Transporter 2 Company Name
CSX TRANSPORTATION
U.S. EPA ID Number PAD030298400

8. Designated Facility Name and Site Address
HERITAGE ENVIRONMENTAL SERVICES
4370 W COUNTY ROAD 1275 N
ROACHDALE, IN 46172-9593
(765)435-2704
Facility's Phone:
U.S. EPA ID Number IND980503890

9a. HM	9b. U.S. DOT Description (including Proper Shipping Name, Hazard Class, ID Number, and Packing Group (if any))	10. Containers No.	Type	11. Total Quantity	12. Unit Wt./Vol.	13. Waste Codes		
X	1. RQ, UN3432, POLYCHLORINATED BIPHENYLS, SOLID, MIXTURE, 9, PGIII, (PCB REMEDIATION WASTE), (RQ = 1 LB), ERG#171	1	CM	20000	K	B007		
	2.							
	3.							
	4.							

14. Special Handling Instructions and Additional Information
1. WI 01710425 TH17030157
WGT IN SECT 1I IS ESTIMATED
BULK PCB REMEDIATION WASTE
RAILCAR# HESX97017

EARLIEST DATE OF REMOVAL FROM SERVICE 02/20/24
CONTAINER# HESU49467
ERI: HERITAGE [19079830]G

15. GENERATOR'S/OFFEROR'S CERTIFICATION: I hereby declare that the contents of this consignment are fully and accurately described above by the proper shipping name, and are classified, packaged, marked and labeled/placarded, and are in all respects in proper condition for transport according to applicable international and national governmental regulations. If export shipment and I am the Primary Exporter, I certify that the contents of this consignment conform to the terms of the attached EPA Acknowledgment of Consent.
I certify that the waste minimization statement identified in 40 CFR 262.27(a) (if I am a large quantity generator) or (b) (if I am a small quantity generator) is true.

Generator's/Offeror's Printed/Typed Name: James Vibert
Signature: [signature]
Month 02 Day 20 Year 24

INT'L

16. International Shipments ☐ Import to U.S. ☐ Export from U.S.
Transporter signature (for exports only):
Port of entry/exit:
Date leaving U.S.:

TRANSPORTER

17. Transporter Acknowledgment of Receipt of Materials
Transporter 1 Printed/Typed Name: Art Sterling
Signature: [signature]
Month 2 Day 20 Year 24

Transporter 2 Printed/Typed Name: Lee Hetrick on behalf of CSX
Signature: [signature]
Month 2 Day 20 Year 24

DESIGNATED FACILITY

18. Discrepancy
18a. Discrepancy Indication Space ☐ Quantity ☐ Type ☐ Residue ☐ Partial Rejection ☐ Full Rejection

18b. Alternate Facility (or Generator)
Manifest Reference Number:
U.S. EPA ID Number
Facility's Phone:

18c. Signature of Alternate Facility (or Generator)
Month Day Year

19. Hazardous Waste Report Management Method Codes (i.e., codes for hazardous waste treatment, disposal, and recycling systems)

1.	2.	3.	4.
H132			

20. Designated Facility Owner or Operator: Certification of receipt of hazardous materials covered by the manifest except as noted in Item 18a
Printed/Typed Name: [signature]
Signature: [signature]
Month 02 Day 29 Year 24

EPA Form 8700-22 (Rev. 12-17) Previous editions are obsolete.

DESIGNATED FACILITY TO EPA's e-MANIFEST SYSTEM

Please print or type.

UNIFORM HAZARDOUS WASTE MANIFEST (Continuation Sheet)

21. Generator ID Number: NYD002038040

22. Page 2 of 2

23. Manifest Tracking Number: 001396887WAS

Form Approved. OMB No. 205

24. Generator's Name: ALKIER STEEL, LLC C/O STEEL EQUITIES
999 S OYSTER BAY RD, STE 200
BETHPAGE, NY 11714

25. Transporter 3 Company Name: HERITAGE TRANSPORT LLC - RAIL

ALKIER STEEL, LLC
255 E 2ND ST
MINEOLA, NY 11501-3524

26. Transporter ____ Company Name

U.S. EPA ID Number: IND058484114

U.S. EPA ID Number

27a. HM	27b. U.S. DOT Description (including Proper Shipping Name, Hazard Class, ID Number, and Packing Group (if any))	28. Containers No.	28. Containers Type	29. Total Quantity	30. Unit Wt./Vol.	31. Waste Codes

GENERATOR

32. Special Handling Instructions and Additional Information

33. Transporter 3 Acknowledgment of Receipt of Materials
Printed/Typed Name: DAVID LOESCH
Signature: [signature]
Month 2 Day 29 Year 24

34. Transporter ____ Acknowledgment of Receipt of Materials
Printed/Typed Name
Signature
Month Day Year

35. Discrepancy

Hazardous Waste Report Management Method Codes (i.e., codes for hazardous waste treatment, disposal, and recycling systems)

700-22A (Rev. 12-17) Previous editions are obsolete.

DESIGNATED FACILITY TO

2 061398687

MINEOLA

City Asphalt
1900 SOUTH AVE
STATEN ISLAND, NY 10314
718-494-8100

Date: 02/20/24 Ticket #: 93022
Time: 09:55 Plant: P1
*** Receive ***

Customer: HERITAG Job: 1
HERITAGE 1

, ,

P.O.#:

Carrier: HERIT
HERITAGE Phase: 1
Truck: 49467
License:

Zone: 0
Product: WEIGHT TestZone
WEIGHT
JMF:
(Daily) Loads: 4 Amount: 90.54 Tn 82.14 Mg
(To-Date) Loads:189 Amount:42475.9 Tn 38534.2 Mg

Gross:	40.93 TN	81860 lb	37.13 Mg
Tare:	18.40 TN	36800 lb	16.69 Mg
Net:	22.53 TN	45060 lb	20.44 Mg

Received By:_____
Weighmaster: Weighmaster

HERITAGE
ENVIRONMENTAL SERVICES

Facility : HERITAGE ENVIRONMENTAL SERVICES
4370 W COUNTY ROAD 1275 N
ROACHDALE, IN 46172-9593
(765)435-2704
EPA ID: IND980503890 **Stop :** 4245251

Generator Mailing Address :

ALKIER STEEL, LLC C/O STEEL EQUITIES
999 S OYSTER BAY RD, STE 200
SUITE 200
BETHPAGE, NY 11714
UNITED STATES

Certificate of Disposal for PCB Waste

UNDER CIVIL AND CRIMINAL PENALTIES OF LAW FOR THE MAKING OR SUBMISSION OF FALSE OR FRAUDULENT STATEMENTS OR REPRESENTATIONS (18 U.S.C. 1001 and 15 U.S.C. 2615), I CERTIFY THAT THE INFORMATION CONTAINED IN OR ACCOMPANYING THIS DOCUMENT IS TRUE, ACCURATE, AND COMPLETE. AS TO THE IDENTIFIED SECTION(S) OF THIS DOCUMENT FOR WHICH I CANNOT PERSONALLY VERIFY TRUTH AND ACCURACY, I CERTIFY AS THE COMPANY OFFICIAL HAVING SUPERVISORY RESPONSIBILITY FOR THE PERSONS WHO, ACTING UNDER MY DIRECT INSTRUCTIONS, MADE THE VERIFICATION THAT THIS INFORMATION IS TRUE, ACCURATE, AND COMPLETE.

Generator Site Address : **Gen# :** 227975

ALKIER STEEL, LLC
255 E 2ND ST
MINEOLA,NY 11501-3524

DOCUMENT : 001396887WAS
EPA ID NUMBER : NYD002038040
DISPOSAL DATE : 29-FEB-24

Disposal Process	Wastestream	# Containers	Total Kilograms	H Code
LANDFILLED	1 PCB REMEDIATION WASTE SOIL AND DEBRIS	1	20,938	H132
	Totals	1	20,938	

Jeffrey A. Laborsky, President

397 1

Please print or type.

Form Approved. OMB No. 2050-0039

UNIFORM HAZARDOUS WASTE MANIFEST	1. Generator ID Number	2. Page 1 of	3. Emergency Response Phone	4. Manifest Tracking Number
	NYD002038040	2	(800)326-1221	001396888 WAS

GENERATOR

5. Generator's Name and Mailing Address
ALKIER STEEL, LLC C/O STEEL EQUITIES
999 S OYSTER BAY RD, STE 200
BETHPAGE, NY 11714
(516)465-0000
Generator's Phone:

Generator's Site Address (if different than mailing address)
ALKIER STEEL, LLC
255 E 2ND ST
MINEOLA, NY 11501-3524
GEN: 227975

6. Transporter 1 Company Name: HORWITH TRUCKS INC — U.S. EPA ID Number: PAD146714878

7. Transporter 2 Company Name: CSX TRANSPORTATION — U.S. EPA ID Number: PAD030298400

8. Designated Facility Name and Site Address
HERITAGE ENVIRONMENTAL SERVICES
4370 W COUNTY ROAD 1275 N
ROACHDALE, IN 46172-9593
(765)435-2704
Facility's Phone:
U.S. EPA ID Number: IND980503890

9a. HM	9b. U.S. DOT Description (including Proper Shipping Name, Hazard Class, ID Number, and Packing Group (if any))	10. Containers No.	10. Containers Type	11. Total Quantity	12. Unit Wt./Vol.	13. Waste Codes
X	1. RQ,UN3432,POLYCHLORINATED BIPHENYLS, SOLID, MIXTURE,9,PGIII,(PCB REMEDIATION WASTE),(RQ = 1 LB),ERG#171	1	CM	20000	K	B007
	2.					
	3.					
	4.					

14. Special Handling Instructions and Additional Information
1. W1 Q1710425 T#17030157
WGT IN SECT 11 IS ESTIMATED
BULK PCB REMEDIATION WASTE
RAILCAR# [illegible]

EARLIEST DATE OF REMOVAL FROM SERVICE 02/20/24
CONTAINER# MJVU03615 ERI:HERITAGE [1907983 1]G

15. GENERATOR'S/OFFEROR'S CERTIFICATION: I hereby declare that the contents of this consignment are fully and accurately described above by the proper shipping name, and are classified, packaged, marked and labeled/placarded, and are in all respects in proper condition for transport according to applicable international and national governmental regulations. If export shipment and I am the Primary Exporter, I certify that the contents of this consignment conform to the terms of the attached EPA Acknowledgment of Consent.
I certify that the waste minimization statement identified in 40 CFR 262.27(a) (if I am a large quantity generator) or (b) (if I am a small quantity generator) is true.

Generator's/Offeror's Printed/Typed Name: James Urbat — Signature: [signature] — Month 02 Day 20 Year 24

INT'L

16. International Shipments ☐ Import to U.S. ☐ Export from U.S. Port of entry/exit:
Transporter signature (for exports only): Date leaving U.S.:

TRANSPORTER

17. Transporter Acknowledgment of Receipt of Materials
Transporter 1 Printed/Typed Name: Michael J Fox — Signature: [signature] — Month 02 Day 20 Year 24
Transporter 2 Printed/Typed Name: [illegible] on behalf of CSX — Signature: [signature] — Month 2 Day 20 Year 24

DESIGNATED FACILITY

18. Discrepancy
18a. Discrepancy Indication Space ☐ Quantity ☐ Type ☐ Residue ☐ Partial Rejection ☐ Full Rejection
Manifest Reference Number:

18b. Alternate Facility (or Generator) — U.S. EPA ID Number
Facility's Phone:

18c. Signature of Alternate Facility (or Generator) — Month Day Year

19. Hazardous Waste Report Management Method Codes (i.e., codes for hazardous waste treatment, disposal, and recycling systems)

1.	2.	3.	4.
H132			

20. Designated Facility Owner or Operator: Certification of receipt of hazardous materials covered by the manifest except as noted in Item 18a
Printed/Typed Name: [signature] — Signature: [signature] — Month 02 Day 29 Year 24

EPA Form 8700-22 (Rev. 12-17) Previous editions are obsolete.

DESIGNATED FACILITY TO EPA's e-MANIFEST SYSTEM

Please print or type.

UNIFORM HAZARDOUS WASTE MANIFEST (Continuation Sheet)

21. Generator ID Number: NYD002038040

22. Page 2 of 2

23. Manifest Tracking Number: 001396888WAS

Form Approved. OMB No. 205

24. Generator's Name: ALKIER STEEL, LLC C/O STEEL EQUITIES
999 S OYSTER BAY RD, STE 200
BETHPAGE, NY 11714

ALKIER STEEL, LLC
255 E 2ND ST
MINEOLA, NY 11501-3524

25. Transporter 3 Company Name: HERITAGE TRANSPORT LLC - RAIL

U.S. EPA ID Number: IND038484114

26. Transporter _____ Company Name

U.S. EPA ID Number

27a. HM	27b. U.S. DOT Description (including Proper Shipping Name, Hazard Class, ID Number, and Packing Group (if any))	28. Containers No.	28. Containers Type	29. Total Quantity	30. Unit Wt./Vol.	31. Waste Codes

GENERATOR

32. Special Handling Instructions and Additional Information

33. Transporter 3 Acknowledgment of Receipt of Materials
Printed/Typed Name: Paul Stricker
Signature: Paul S

34. Transporter _____ Acknowledgment of Receipt of Materials
Printed/Typed Name

Month Day Year: 2 29 24

35. Discrepancy

Signature

Month Day Year

Hazardous Waste Report Management Method Codes (i.e., codes for hazardous waste treatment, disposal, and recycling systems)

700-22A (Rev. 12-17) Previous editions are obsolete.

DESIGNATED FACILITY

1 001396888
MINEOLA NY

City Asphalt
1900 SOUTH AVE
STATEN ISLAND, NY 10314
718-494-8100

Date: 02/20/24 Ticket #: 93024
Time: 10:04 Plant: P1
*** Receive ***

Customer: HERITAG Job: 1
HERITAGE 1

P.O.#:

Carrier: HERIT
HERITAGE Phase: 1
Truck: 03615
License:

Zone: 0
Product: WEIGHT TestZone
WEIGHT
JMF:
(Daily) Loads: 5 Amount: 112.91 Tn 102.43 Mg
(To-Date) Loads:189 Amount:42498.3 Tn 38554.5 Mg

Gross:	39.86 TN	79720 lb	36.16 Mg
Tare:	17.49*TN	34980*lb	15.87*Mg
Net:	22.37 TN	44740 lb	20.29 Mg

* - Manual Weight

Received By:_____
Weighmaster: Weighmaster

HERITAGE
ENVIRONMENTAL SERVICES

Facility : HERITAGE ENVIRONMENTAL SERVICES
4370 W COUNTY ROAD 1275 N
ROACHDALE, IN 46172-9593
(765)435-2704
EPA ID: IND980503890 **Stop :** 4245252

Generator Mailing Address :

ALKIER STEEL, LLC C/O STEEL EQUITIES
999 S OYSTER BAY RD, STE 200
SUITE 200
BETHPAGE, NY 11714
UNITED STATES

Certificate of Disposal for PCB Waste

UNDER CIVIL AND CRIMINAL PENALTIES OF LAW FOR THE MAKING OR SUBMISSION OF FALSE OR FRAUDULENT STATEMENTS OR REPRESENTATIONS (18 U.S.C. 1001 and 15 U.S.C. 2615), I CERTIFY THAT THE INFORMATION CONTAINED IN OR ACCOMPANYING THIS DOCUMENT IS TRUE, ACCURATE, AND COMPLETE. AS TO THE IDENTIFIED SECTION(S) OF THIS DOCUMENT FOR WHICH I CANNOT PERSONALLY VERIFY TRUTH AND ACCURACY, I CERTIFY AS THE COMPANY OFFICIAL HAVING SUPERVISORY RESPONSIBILITY FOR THE PERSONS WHO, ACTING UNDER MY DIRECT INSTRUCTIONS, MADE THE VERIFICATION THAT THIS INFORMATION IS TRUE, ACCURATE, AND COMPLETE.

Generator Site Address : **Gen# :** 227975

ALKIER STEEL, LLC
255 E 2ND ST
MINEOLA,NY 11501-3524

DOCUMENT : 001396888WAS
EPA ID NUMBER : NYD002038040
DISPOSAL DATE : 29-FEB-24

Disposal Process	Wastestream	# Containers	Total Kilograms	H Code
LANDFILLED	1 PCB REMEDIATION WASTE SOIL AND DEBRIS	1	19,586	H132
	Totals	1	19,586	

Jeffrey A. Laborsky, President

4 10603

Please print or type.

Form Approved. OMB No. 2050-0039

UNIFORM HAZARDOUS WASTE MANIFEST	1. Generator ID Number	2. Page 1 of 2	3. Emergency Response Phone	4. Manifest Tracking Number
	NYD002038040		(800)326-1221	001396889 WAS

5. Generator's Name and Mailing Address
ALKIER STEEL, LLC C/O STEEL EQUITIES
999 S OYSTER BAY RD, STE 200
BETHPAGE, NY 11714
(516)465-0000
Generator's Phone:

Generator's Site Address (if different than mailing address)
ALKIER STEEL, LLC
255 E 2ND ST
MINEOLA, NY 11501-3524
GEN: 227975

6. Transporter 1 Company Name
HORWITH TRUCKS INC
U.S. EPA ID Number
PAD146714878

7. Transporter 2 Company Name
~~CSX TRANSPORTATION~~ NORFOLD SOUTHERN RAILROAD
U.S. EPA ID Number
~~PAD030290400~~ GAR 000093534

8. Designated Facility Name and Site Address
HERITAGE ENVIRONMENTAL SERVICES
4370 W COUNTY ROAD 1275 N
ROACHDALE, IN 46172-9593
(765)435-2704
Facility's Phone:
U.S. EPA ID Number
IND980503890

9a. HM	9b. U.S. DOT Description (including Proper Shipping Name, Hazard Class, ID Number, and Packing Group (if any))	10. Containers No.	Type	11. Total Quantity	12. Unit Wt./Vol.	13. Waste Codes
X	1. RQ,UN3432,POLYCHLORINATED BIPHENYLS, SOLID, MIXTURE,9,PGIII,(PCB REMEDIATION WASTE),(RQ = 1 LB),ERG#171	1	CM	20000	K	B007
	2.					
	3.					
	4.					

14. Special Handling Instructions and Additional Information
1. W1 Q1710425 T#17030161
WGT IN SECT 11 IS ESTIMATED
BULK PCB REMEDIATION WASTE
RAILCAR# HESX 13

EARLIEST DATE OF REMOVAL FROM SERVICE 2/22/24
CONTAINER# HESU49444 ERI:HERITAGE [1907983216

15. GENERATOR'S/OFFEROR'S CERTIFICATION: I hereby declare that the contents of this consignment are fully and accurately described above by the proper shipping name, and are classified, packaged, marked and labeled/placarded, and are in all respects in proper condition for transport according to applicable international and national governmental regulations. If export shipment and I am the Primary Exporter, I certify that the contents of this consignment conform to the terms of the attached EPA Acknowledgment of Consent.
I certify that the waste minimization statement identified in 40 CFR 262.27(a) (if I am a large quantity generator) or (b) (if I am a small quantity generator) is true.

Generator's/Offeror's Printed/Typed Name: James Urbat
Signature: [signature]
Month 2 Day 22 Year 24

16. International Shipments ☐ Import to U.S. ☐ Export from U.S. Port of entry/exit:
Transporter signature (for exports only): Date leaving U.S.:

17. Transporter Acknowledgment of Receipt of Materials
Transporter 1 Printed/Typed Name: Art Sterling
Signature: [signature]
Month 2 Day 22 Year 24

Transporter 2 Printed/Typed Name: Lee Hotrich on behalf of NS
Signature: [signature]
Month 2 Day 22 Year 24

18. Discrepancy
18a. Discrepancy Indication Space ☐ Quantity ☐ Type ☐ Residue ☐ Partial Rejection ☐ Full Rejection
Manifest Reference Number:

18b. Alternate Facility (or Generator)
U.S. EPA ID Number
Facility's Phone:

18c. Signature of Alternate Facility (or Generator)
Month Day Year

19. Hazardous Waste Report Management Method Codes (i.e., codes for hazardous waste treatment, disposal, and recycling systems)

1.	2.	3.	4.
H132			

20. Designated Facility Owner or Operator: Certification of receipt of hazardous materials covered by the manifest except as noted in Item 18a
Printed/Typed Name: [signature]
Signature: [signature]
Month 03 Day 18 Year 24

GENERATOR / INT'L / TRANSPORTER / DESIGNATED FACILITY

EPA Form 8700-22 (Rev. 12-17) Previous editions are obsolete.

DESIGNATED FACILITY TO EPA's e-MANIFEST SYSTEM

Please print or type.

Form Approved. OMB No. 2050-0039

UNIFORM HAZARDOUS WASTE MANIFEST (Continuation Sheet)	21. Generator ID Number NYD002038040	22. Page 2 of 2	23. Manifest Tracking Number 001376889WAS

24. Generator's Name: ALKIER STEEL, LLC C/O STEEL EQUITIES
999 S OYSTER BAY RD, STE 200
BETHPAGE, NY 11714

ALKIER STEEL, LLC
255 E 2ND ST
MINEOLA, NY 11501-3524

25. Transporter 3 Company Name: HERITAGE TRANSPORT LLC - RAIL — U.S. EPA ID Number: TND028484114

26. Transporter _____ Company Name — U.S. EPA ID Number

27a. HM	27b. U.S. DOT Description (Including Proper Shipping Name, Hazard Class, ID Number, and Packing Group (if any))	28. Containers No.	28. Containers Type	29. Total Quantity	30. Unit Wt./Vol.	31. Waste Codes		

32. Special Handling Instructions and Additional Information

GENERATOR

33. Transporter 3 Acknowledgment of Receipt of Materials
Printed/Typed Name: Brandon T. Carroll — Signature — Month 13 Day 18 Year 24

34. Transporter _____ Acknowledgment of Receipt of Materials
Printed/Typed Name — Signature — Month Day Year

TRANSPORTER

35. Discrepancy

36. Hazardous Waste Report Management Method Codes (i.e., codes for hazardous waste treatment, disposal, and recycling systems)

DESIGNATED FACILITY

EPA Form 8700-22A (Rev. 12-17) Previous editions are obsolete.

DESIGNATED FACILITY TO EPA's e-MANIFEST SYSTEM

4 00138688 9

MINEOLA

City Asphalt
1900 SOUTH AVE
STATEN ISLAND, NY 10314
718-494-8100

Date: 02/22/24 Ticket #: 93111
Time: 09:04 Plant: P1
*** Reprinted 93111 VOID Receive ***

Customer: HERITAG Job: 1
HERITAGE 1

, ,

P.O.#:

Carrier: HERIT
HERITAGE Phase: 1
Truck: 49444
License:

Zone: 0
Product: WEIGHT TestZone
WEIGHT
JMF:
(Daily) Loads: 4 Amount: 87.31 Tn 79.21 Mg
(To-Date) Loads:191 Amount:42893.3 Tn 38912.8 Mg

Gross:	38.90 TN	77800 lb	35.29 Mg
Tare:	17.52 TN	35040 lb	15.89 Mg
Net:	21.38 TN	42760 lb	19.40 Mg

Received By:_____
Weighmaster: Weighmaster

HERITAGE
ENVIRONMENTAL SERVICES

Facility : HERITAGE ENVIRONMENTAL SERVICES
4370 W COUNTY ROAD 1275 N
ROACHDALE, IN 46172-9593
(765)435-2704
EPA ID: IND980503890 **Stop :** 4245253

Generator Mailing Address :

ALKIER STEEL, LLC C/O STEEL EQUITIES
999 S OYSTER BAY RD, STE 200
SUITE 200
BETHPAGE, NY 11714
UNITED STATES

Certificate of Disposal for PCB Waste

UNDER CIVIL AND CRIMINAL PENALTIES OF LAW FOR THE MAKING OR SUBMISSION OF FALSE OR FRAUDULENT STATEMENTS OR REPRESENTATIONS (18 U.S.C. 1001 and 15 U.S.C. 2615), I CERTIFY THAT THE INFORMATION CONTAINED IN OR ACCOMPANYING THIS DOCUMENT IS TRUE, ACCURATE, AND COMPLETE. AS TO THE IDENTIFIED SECTION(S) OF THIS DOCUMENT FOR WHICH I CANNOT PERSONALLY VERIFY TRUTH AND ACCURACY, I CERTIFY AS THE COMPANY OFFICIAL HAVING SUPERVISORY RESPONSIBILITY FOR THE PERSONS WHO, ACTING UNDER MY DIRECT INSTRUCTIONS, MADE THE VERIFICATION THAT THIS INFORMATION IS TRUE, ACCURATE, AND COMPLETE.

Generator Site Address : **Gen# :** 227975

ALKIER STEEL, LLC
255 E 2ND ST
MINEOLA,NY 11501-3524

DOCUMENT : 001396889WAS
EPA ID NUMBER : NYD002038040
DISPOSAL DATE : 18-MAR-24

Disposal Process	Wastestream	# Containers	Total Kilograms	H Code
LANDFILLED	1 PCB REMEDIATION WASTE SOIL AND DEBRIS	1	18,334	H132
	Totals	1	18,334	

RAILCAR HESX13
CONTAINER ID HESU49444

Jeffrey A. Laborsky, President

TX:

10603

Please print or type.

Form Approved. OMB No. 2050-0039

UNIFORM HAZARDOUS WASTE MANIFEST	1. Generator ID Number	2. Page 1 of	3. Emergency Response Phone	4. Manifest Tracking Number
	NYD002038040	2	(800)326-1221	001396890 WAS

5. Generator's Name and Mailing Address
ALKIER STEEL, LLC C/O STEEL EQUITIES
999 S OYSTER BAY RD, STE 200
BETHPAGE, NY 11714
(516)465-0000
Generator's Phone:

Generator's Site Address (if different than mailing address)
ALKIER STEEL, LLC
255 E 2ND ST
MINEOLA, NY 11501-3524
GEN: 227975

6. Transporter 1 Company Name: HORWITH TRUCKS INC — U.S. EPA ID Number: PAD146714878

7. Transporter 2 Company Name: ~~CSX TRANSPORTATION~~ NORFOLK SOUTHERN RAILROAD — U.S. EPA ID Number: GAR000093534 ~~PAD030298400~~

8. Designated Facility Name and Site Address
HERITAGE ENVIRONMENTAL SERVICES
4370 W COUNTY ROAD 1275 N
ROACHDALE, IN 46172-9593
(765)435-2704
Facility's Phone:
U.S. EPA ID Number: IND980503890

9a. HM	9b. U.S. DOT Description (including Proper Shipping Name, Hazard Class, ID Number, and Packing Group (if any))	10. Containers No.	Type	11. Total Quantity	12. Unit Wt./Vol.	13. Waste Codes		
X	1. RQ,UN3432,POLYCHLORINATED BIPHENYLS, SOLID, MIXTURE,9,PGIII,(PCB REMEDIATION WASTE),(RQ = 1 LB),ERG#171	1	CM	20000	K	B007		
	2.							
	3.							
	4.							

14. Special Handling Instructions and Additional Information
1. W1 QI710425 TH17030163
WGT IN SECT 11 IS ESTIMATED
BULK PCB REMEDIATION WASTE
RAILCAR# HBSX 516244

EARLIEST DATE OF REMOVAL FROM SERVICE 2/26/24
CONTAINER# MJVU10363 ERI:HERITAGE [1907983]G

15. GENERATOR'S/OFFEROR'S CERTIFICATION: I hereby declare that the contents of this consignment are fully and accurately described above by the proper shipping name, and are classified, packaged, marked and labeled/placarded, and are in all respects in proper condition for transport according to applicable international and national governmental regulations. If export shipment and I am the Primary Exporter, I certify that the contents of this consignment conform to the terms of the attached EPA Acknowledgment of Consent.
I certify that the waste minimization statement identified in 40 CFR 262.27(a) (if I am a large quantity generator) or (b) (if I am a small quantity generator) is true.

Generator's/Offeror's Printed/Typed Name: Manfred Bohms — Signature: [signature] — Month 2 Day 26 Year 2024

16. International Shipments ☐ Import to U.S. ☐ Export from U.S. Port of entry/exit:
Transporter signature (for exports only): Date leaving U.S.:

17. Transporter Acknowledgment of Receipt of Materials
Transporter 1 Printed/Typed Name: [signature] — Signature: [signature] — Month 2 Day 26 Year 24
Transporter 2 Printed/Typed Name: [signature] on behalf of NS — Signature: [signature] — Month 2 Day 26 Year 24

18. Discrepancy
18a. Discrepancy Indication Space ☐ Quantity ☐ Type ☐ Residue ☐ Partial Rejection ☐ Full Rejection
Manifest Reference Number:

18b. Alternate Facility (or Generator) — U.S. EPA ID Number
Facility's Phone:

18c. Signature of Alternate Facility (or Generator) — Month Day Year

19. Hazardous Waste Report Management Method Codes (i.e., codes for hazardous waste treatment, disposal, and recycling systems)

1.	2.	3.	4.
H132			

20. Designated Facility Owner or Operator: Certification of receipt of hazardous materials covered by the manifest except as noted in Item 18a
Printed/Typed Name: DAVID BARGA — Signature: [signature] — Month 03 Day 26 Year 24

GENERATOR — INT'L — TRANSPORTER — DESIGNATED FACILITY

EPA Form 8700-22 (Rev. 12-11) Previous editions are obsolete.

DESIGNATED FACILITY TO EPA's e-MANIFEST SYSTEM

Form Approved. OMB No. 2050-0039

Please print or type.

UNIFORM HAZARDOUS WASTE MANIFEST (Continuation Sheet)

21. Generator ID Number: NYD002038040

22. Page 2 of 2

23. Manifest Tracking Number: 001396890WAS

24. Generator Name: ALKIER STEEL, LLC C/O STEEL EQUITIES
999 S OYSTER BAY RD, STE 200
BETHPAGE, NY 11714

ALKIER STEEL, LLC
255 E 2ND ST
MINEOLA, NY 11501-3524

U.S. EPA ID Number: IND058484114

25. Transporter 2 Company Name: HERITAGE TRANSPORT LLC - RAIL

U.S. EPA ID Number

26. Transporter ____ Company Name

27a. HM	27b. U.S. DOT Description (including Proper Shipping Name, Hazard Class, ID Number, and Packing Group (if any))	28. Containers No.	28. Containers Type	29. Total Quantity	30. Unit Wt./Vol.	31. Waste Codes		

GENERATOR

32. Special Handling Instructions and Additional Information

TRANSPORTER

33. Transporter 3 Acknowledgment of Receipt of Materials — Signature: [signature] — Month 13 Day 26 Year 24

Printed/Typed Name: Brandon J. Carell

34. Transporter ____ Acknowledgment of Receipt of Materials — Signature — Month Day Year

Printed/Typed Name

DESIGNATED FACILITY

35. Discrepancy

36. Hazardous Waste Report Management Method Codes (i.e., codes for hazardous waste treatment, disposal, and recycling systems)

DESIGNATED FACILITY TO EPA's e-MANIFEST SYSTEM

...1200-02A (Rev. 12-17) Previous editions are obsolete.

3

001396890

MINEOLA

City Asphalt
1900 SOUTH AVE
STATEN ISLAND, NY 10314
718-494-8100

Date: 02/26/24 Ticket #: 93197
Time: 09:11 Plant: P1
*** Receive ***

Customer: HERITAG Job: 1
HERITAGE 1

P.O.#:

Carrier: HERIT
HERITAGE Phase: 1
Truck: 10363
License:

Zone: 0
Product: WEIGHT TestZone
WEIGHT
JMF:
(Daily) Loads: 3 Amount: 70.34 Tn 63.81 Mg
(To-Date) Loads:193 Amount:43509.8 Tn 39472.1 Mg

Gross:	39.64 TN	79280 lb	35.96 Mg
Tare:	18.21 TN	36420 lb	16.52 Mg
Net:	21.43 TN	42860 lb	19.44 Mg

Received By:_____
Weighmaster: Weighmaster

HERITAGE
ENVIRONMENTAL SERVICES

Facility : HERITAGE ENVIRONMENTAL SERVICES
4370 W COUNTY ROAD 1275 N
ROACHDALE, IN 46172-9593
(765)435-2704
EPA ID: IND980503890 **Stop :** 4245254

Generator Mailing Address :

ALKIER STEEL, LLC C/O STEEL EQUITIES
999 S OYSTER BAY RD, STE 200
SUITE 200
BETHPAGE, NY 11714
UNITED STATES

Certificate of Disposal for PCB Waste

UNDER CIVIL AND CRIMINAL PENALTIES OF LAW FOR THE MAKING OR SUBMISSION OF FALSE OR FRAUDULENT STATEMENTS OR REPRESENTATIONS (18 U.S.C. 1001 and 15 U.S.C. 2615), I CERTIFY THAT THE INFORMATION CONTAINED IN OR ACCOMPANYING THIS DOCUMENT IS TRUE, ACCURATE, AND COMPLETE. AS TO THE IDENTIFIED SECTION(S) OF THIS DOCUMENT FOR WHICH I CANNOT PERSONALLY VERIFY TRUTH AND ACCURACY, I CERTIFY AS THE COMPANY OFFICIAL HAVING SUPERVISORY RESPONSIBILITY FOR THE PERSONS WHO, ACTING UNDER MY DIRECT INSTRUCTIONS, MADE THE VERIFICATION THAT THIS INFORMATION IS TRUE, ACCURATE, AND COMPLETE.

Generator Site Address : **Gen# :** 227975

ALKIER STEEL, LLC
255 E 2ND ST
MINEOLA,NY 11501-3524

DOCUMENT : 001396890WAS
EPA ID NUMBER : NYD002038040
DISPOSAL DATE : 26-MAR-24

Disposal Process	Wastestream	# Containers	Total Kilograms	H Code
LANDFILLED	1 PCB REMEDIATION WASTE SOIL AND DEBRIS	1	19,341	H132
	Totals	1	19,341	

RAILCAR HESX516244
CONTAINER ID MJVU10363

Jeffrey A. Laborsky, President

TX:

541

Please print or type.

Form Approved. OMB No. 2050-0039

UNIFORM HAZARDOUS WASTE MANIFEST	1. Generator ID Number NYD002038040	2. Page 1 of 2	3. Emergency Response Phone (800)326-1221	4. Manifest Tracking Number 001396891 WAS

5. Generator's Name and Mailing Address
HEKKER STEEL, LLC C/O STEEL EQUITIES
999 S OYSTER BAY RD. STE 200
BETHPAGE, NY 11714
(516)465-0000

Generator's Site Address (if different than mailing address)
HEKKER STEEL, LLC
255 E. 2ND ST
MINEOLA, NY 11501-3524
GEN: 227975

Generator's Phone:

6. Transporter 1 Company Name
HORWITH TRUCKS INC
U.S. EPA ID Number
PAD146714878

7. Transporter 2 Company Name
~~CSX TRANSPORTATION~~ Norfolk Southern Railroad
U.S. EPA ID Number
~~PAD093298400~~ GAL000093534 UNI

8. Designated Facility Name and Site Address
HERITAGE ENVIRONMENTAL SERVICES
4370 W COUNTY ROAD 1275 N
ROACHDALE, IN 46172-9593
(765)435-2704
U.S. EPA ID Number
IND980503890

Facility's Phone:

9a. HM	9b. U.S. DOT Description (including Proper Shipping Name, Hazard Class, ID Number, and Packing Group (if any))	10. Containers No.	Type	11. Total Quantity	12. Unit Wt./Vol.	13. Waste Codes		
X	1. RQ,UN3432,POLYCHLORINATED BIPHENYLS, SOLID, MIXTURE,9,PGIII,(PCB REMEDIATION WASTE),(RQ = 1 LB),ERGH171	1	CM	20000	K	B007		
	2.							
	3.							
	4.							

14. Special Handling Instructions and Additional Information
1. U1 017R045 IW17030165
NET IN SECT 11 IS ESTIMATED
BULK PCB REMEDIATION WASTE
RAILCARR HLCX5140244

EARLIEST DATE OF REMOVAL FROM SERVICE 2/26/24

CONTAINERN HESU9487

ERI:HERITAGE [19079834]G

15. GENERATOR'S/OFFEROR'S CERTIFICATION: I hereby declare that the contents of this consignment are fully and accurately described above by the proper shipping name, and are classified, packaged, marked and labeled/placarded, and are in all respects in proper condition for transport according to applicable international and national governmental regulations. If export shipment and I am the Primary Exporter, I certify that the contents of this consignment conform to the terms of the attached EPA Acknowledgment of Consent.
I certify that the waste minimization statement identified in 40 CFR 262.27(a) (if I am a large quantity generator) or (b) (if I am a small quantity generator) is true.

Generator's/Offeror's Printed/Typed Name: Manfred Bohm
Signature:
Month 2 Day 26 Year 2024

16. International Shipments ☐ Import to U.S. ☐ Export from U.S. Port of entry/exit:
Transporter signature (for exports only): Date leaving U.S.:

17. Transporter Acknowledgment of Receipt of Materials

Transporter 1 Printed/Typed Name: Tim Dailey
Signature:
Month 2 Day 26 Year 24

Transporter 2 Printed/Typed Name: CSX Mcmullen or Behalf of NS
Signature:
Month 2 Day 26 Year 24

18. Discrepancy

18a. Discrepancy Indication Space ☐ Quantity ☐ Type ☐ Residue ☐ Partial Rejection ☐ Full Rejection

Manifest Reference Number:

18b. Alternate Facility (or Generator) U.S. EPA ID Number

Facility's Phone:

18c. Signature of Alternate Facility (or Generator) Month Day Year

19. Hazardous Waste Report Management Method Codes (i.e., codes for hazardous waste treatment, disposal, and recycling systems)

1.	2.	3.	4.
H132			

20. Designated Facility Owner or Operator: Certification of receipt of hazardous materials covered by the manifest except as noted in Item 18a

Printed/Typed Name: David Banks
Signature:
Month 03 Day 26 Year 24

GENERATOR

INT'L

TRANSPORTER

DESIGNATED FACILITY

EPA Form 8700-22 (Rev. 12-17) Previous editions are obsolete.

DESIGNATED FACILITY TO EPA's e-MANIFEST SYSTEM

Form Approved. OMB No. 2050-0039

Please print or type.

UNIFORM HAZARDOUS WASTE MANIFEST (Continuation Sheet)	21. Generator ID Number NYD002038040	22. Page 2 of 2	23. Manifest Tracking Number 001396891WAS

24. ALKIER STEEL, LLC C/O STEEL EQUITIES
999 S OYSTER BAY RD, STE 200
BETHPAGE, NY 11714

ALKIER STEEL, LLC
255 E 2ND ST
MINEOLA, NY 11501-3524

25. Transporter 3 Company Name HERITAGE TRANSPORT LLC - RAIL — U.S. EPA ID Number NJD986484114

26. Transporter _____ Company Name — U.S. EPA ID Number

27a. HM	27b. U.S. DOT Description (Including Proper Shipping Name, Hazard Class, ID Number, and Packing Group (if any))	28. Containers No.	28. Containers Type	29. Total Quantity	30. Unit Wt./Vol.	31. Waste Codes		

32. Special Handling Instructions and Additional Information

GENERATOR

33. Transporter 3 Acknowledgment of Receipt of Materials — Printed/Typed Name Frank Alkier — Signature — Month 3 Day 26 Year 24

34. Transporter _____ Acknowledgment of Receipt of Materials — Printed/Typed Name — Signature — Month Day Year

TRANSPORTER

35. Discrepancy

36. Hazardous Waste Report Management Method Codes (i.e., codes for hazardous waste treatment, disposal, and recycling systems)

DESIGNATED FACILITY

DESIGNATED FACILITY TO EPA's e-MANIFEST SYSTEM

EPA Form 8700-22A (Rev. 12-17) Previous editions are obsolete.

4 00139689 1

MINGOLA

City Asphalt
1900 SOUTH AVE
STATEN ISLAND, NY 10314
718-494-8100

Date: 02/26/24 Ticket #: 93201
Time: 09:54 Plant: P1
*** Receive ***

Customer: HERITAG Job: 1
HERITAGE 1

P.O.#:

Carrier: HERIT
HERITAGE Phase: 1
Truck: 49487
License:

Zone: 0
Product: WEIGHT TestZone
WEIGHT
JMF:

(Daily)	Loads: 4	Amount: 93.19 Tn	84.54 Mg
(To-Date)	Loads:193	Amount:43532.6 Tn	39492.8 Mg

Gross:	39.05 TN	78100 lb	35.43 Mg
Tare:	16.20*TN	32400*lb	14.70*Mg
Net:	22.85 TN	45700 lb	20.73 Mg

* - Manual Weight

Received By:_____
Weighmaster: Weighmaster

HERITAGE
ENVIRONMENTAL SERVICES

Facility : HERITAGE ENVIRONMENTAL SERVICES
4370 W COUNTY ROAD 1275 N
ROACHDALE, IN 46172-9593
(765)435-2704
EPA ID: IND980503890 **Stop :** 4245255

Generator Mailing Address :

ALKIER STEEL, LLC C/O STEEL EQUITIES
999 S OYSTER BAY RD, STE 200
SUITE 200
BETHPAGE, NY 11714
UNITED STATES

Certificate of Disposal for PCB Waste

UNDER CIVIL AND CRIMINAL PENALTIES OF LAW FOR THE MAKING OR SUBMISSION OF FALSE OR FRAUDULENT STATEMENTS OR REPRESENTATIONS (18 U.S.C. 1001 and 15 U.S.C. 2615), I CERTIFY THAT THE INFORMATION CONTAINED IN OR ACCOMPANYING THIS DOCUMENT IS TRUE, ACCURATE, AND COMPLETE. AS TO THE IDENTIFIED SECTION(S) OF THIS DOCUMENT FOR WHICH I CANNOT PERSONALLY VERIFY TRUTH AND ACCURACY, I CERTIFY AS THE COMPANY OFFICIAL HAVING SUPERVISORY RESPONSIBILITY FOR THE PERSONS WHO, ACTING UNDER MY DIRECT INSTRUCTIONS, MADE THE VERIFICATION THAT THIS INFORMATION IS TRUE, ACCURATE, AND COMPLETE.

Generator Site Address : **Gen# :** 227975

ALKIER STEEL, LLC
255 E 2ND ST
MINEOLA,NY 11501-3524

DOCUMENT : 001396891WAS
EPA ID NUMBER : NYD002038040
DISPOSAL DATE : 26-MAR-24

Disposal Process	Wastestream	# Containers	Total Kilograms	H Code
LANDFILLED	1 PCB REMEDIATION WASTE SOIL AND DEBRIS	1	20,666	H132
	Totals	1	20,666	

RAILCAR HESX516244
CONTAINER ID HESU49487

Jeffrey A. Laborsky, President

X:

Please print or type. Form Approved. OMB No. 2050-0039

UNIFORM HAZARDOUS WASTE MANIFEST

1. Generator ID Number: NYD002038040
2. Page 1 of 2
3. Emergency Response Phone: (800)326-1221
4. Manifest Tracking Number: 001396892 WAS

5. Generator's Name and Mailing Address: MERIER STEEL, LLC C/O STEEL EQUITIES
999 S OYSTER BAY RD, STE 200
BETHPAGE, NY 11714
(516)465-0000
Generator's Phone:

588

Generator's Site Address (if different than mailing address): MERIER STEEL, LLC
255 E 2ND ST
MINEOLA, NY 11501-3524
GEN: 227975

6. Transporter 1 Company Name: HORWITH TRUCKS INC — U.S. EPA ID Number: PAD146714878

7. Transporter 2 Company Name: ~~CGX TRANSPORTATION~~ Norfolk Southern Railroad — U.S. EPA ID Number: GAL000093534 ~~PAD030279400~~

8. Designated Facility Name and Site Address: HERITAGE ENVIRONMENTAL SERVICES
4370 W COUNTY ROAD 1275 N
ROACHDALE, IN 46172-9593
(765)435-2704
Facility's Phone: — U.S. EPA ID Number: IND980503890

9a. HM	9b. U.S. DOT Description (including Proper Shipping Name, Hazard Class, ID Number, and Packing Group (if any))	10. Containers No.	10. Containers Type	11. Total Quantity	12. Unit Wt./Vol.	13. Waste Codes		
X	1. RQ,UN3432,POLYCHLORINATED BIPHENYLS, SOLID, MIXTURE,9,PGIII,(PCB REMEDIATION WASTE),(RQ = 1 LB),ERG#171	1	CM	20000	K	B007		
	2.							
	3.							
	4.							

14. Special Handling Instructions and Additional Information
1. WI 01710425 IN17030167
WGT IN SECT 1I IS ESTIMATED
BULK PCB REMEDIATION WASTE
RAILCAR# HESX 96244

EARLIEST DATE OF REMOVAL FROM SERVICE 2/26/24
CONTAINER# HESU 49486
ERI:HERITAGE C190798351G

15. GENERATOR'S/OFFEROR'S CERTIFICATION: I hereby declare that the contents of this consignment are fully and accurately described above by the proper shipping name, and are classified, packaged, marked and labeled/placarded, and are in all respects in proper condition for transport according to applicable international and national governmental regulations. If export shipment and I am the Primary Exporter, I certify that the contents of this consignment conform to the terms of the attached EPA Acknowledgment of Consent.
I certify that the waste minimization statement identified in 40 CFR 262.27(a) (if I am a large quantity generator) or (b) (if I am a small quantity generator) is true.

Generator's/Offeror's Printed/Typed Name: Manfred Bohms — Signature: [signature] — Month 02 Day 26 Year 2024

16. International Shipments ☐ Import to U.S. ☐ Export from U.S. Port of entry/exit:
Transporter signature (for exports only): Date leaving U.S.:

17. Transporter Acknowledgment of Receipt of Materials
Transporter 1 Printed/Typed Name: Ken Baen — Signature: [signature] — Month 2 Day 26 Year 24
Transporter 2 Printed/Typed Name: Eric Hothem on behalf of NS — Signature: [signature] — Month 2 Day 26 Year 24

18. Discrepancy
18a. Discrepancy Indication Space ☐ Quantity ☐ Type ☐ Residue ☐ Partial Rejection ☐ Full Rejection
Manifest Reference Number:

18b. Alternate Facility (or Generator) — U.S. EPA ID Number
Facility's Phone:
18c. Signature of Alternate Facility (or Generator) — Month Day Year

19. Hazardous Waste Report Management Method Codes (i.e., codes for hazardous waste treatment, disposal, and recycling systems)
1. H132 2. 3. 4.

20. Designated Facility Owner or Operator: Certification of receipt of hazardous materials covered by the manifest except as noted in Item 18a
Printed/Typed Name: [illegible] — Signature: [signature] — Month 03 Day 26 Year 24

GENERATOR / INT'L / TRANSPORTER / DESIGNATED FACILITY

Please print or type.

Form Approved. OMB No. 2050-0039

UNIFORM HAZARDOUS WASTE MANIFEST (Continuation Sheet)	21. Generator ID Number NYD002038040	22. Page of 2	23. Manifest Tracking Number 001396892WAS

ALKIER STEEL, LLC C/O STEEL EQUITIES
999 S OYSTER BAY RD, STE 200
BETHPAGE, NY 11714

ALKIER STEEL, LLC
255 E 2ND ST
MINEOLA, NY 11501-3524

25. Transporter _____ Company Name HERITAGE TRANSPORT LLC - RAIL — U.S. EPA ID Number IND056484114

26. Transporter _____ Company Name — U.S. EPA ID Number

27a. HM	27b. U.S. DOT Description (Including Proper Shipping Name, Hazard Class, ID Number, and Packing Group (if any))	28. Containers No.	28. Containers Type	29. Total Quantity	30. Unit Wt./Vol.	31. Waste Codes		

32. Special Handling Instructions and Additional Information

33. Transporter 3 Acknowledgment of Receipt of Materials
Printed/Typed Name — Signature — Month Day Year

34. Transporter 4 Acknowledgment of Receipt of Materials
Printed/Typed Name — Signature — Month Day Year

35. Discrepancy

36. Hazardous Waste Report Management Method Codes (i.e., codes for hazardous waste treatment, disposal, and recycling systems)

GENERATOR
TRANSPORTER
DESIGNATED FACILITY

001396892

MINEOLA

City Asphalt
1900 SOUTH AVE
STATEN ISLAND, NY 10314
718-494-8100

Date: 02/26/24 Ticket #: 93209
Time: 10:28 Plant: P1
*** Receive ***

Customer: HERITAG Job: 1
HERITAGE 1

P.O.#:

Carrier: HERIT
HERITAGE Phase: 1
Truck: 49486
License:

Zone: 0
Product: WEIGHT TestZone
WEIGHT
JMF:
(Daily) Loads: 6 Amount: 154.31 Tn 139.99 Mg
(To-Date) Loads:194 Amount:43593.7 Tn 39548.2 Mg

Gross: 38.74 TN 77480 lb 35.15 Mg
Tare: ~~0.00*TN~~ 35280*lb 0.00*Mg
Net: ~~38.74~~ TN ~~77480~~ lb 35.15 Mg
* - Manual Weight 42200
21.10

Received By:_____
Weighmaster: Weighmaster

Facility : HERITAGE ENVIRONMENTAL SERVICES
4370 W COUNTY ROAD 1275 N
ROACHDALE, IN 46172-9593
(765)435-2704
EPA ID: IND980503890 **Stop :** 4245256

HERITAGE
ENVIRONMENTAL SERVICES

Generator Mailing Address :

ALKIER STEEL, LLC C/O STEEL EQUITIES
999 S OYSTER BAY RD, STE 200
SUITE 200
BETHPAGE, NY 11714
UNITED STATES

Certificate of Disposal for PCB Waste

UNDER CIVIL AND CRIMINAL PENALTIES OF LAW FOR THE MAKING OR SUBMISSION OF FALSE OR FRAUDULENT STATEMENTS OR REPRESENTATIONS (18 U.S.C. 1001 and 15 U.S.C. 2615), I CERTIFY THAT THE INFORMATION CONTAINED IN OR ACCOMPANYING THIS DOCUMENT IS TRUE, ACCURATE, AND COMPLETE. AS TO THE IDENTIFIED SECTION(S) OF THIS DOCUMENT FOR WHICH I CANNOT PERSONALLY VERIFY TRUTH AND ACCURACY, I CERTIFY AS THE COMPANY OFFICIAL HAVING SUPERVISORY RESPONSIBILITY FOR THE PERSONS WHO, ACTING UNDER MY DIRECT INSTRUCTIONS, MADE THE VERIFICATION THAT THIS INFORMATION IS TRUE, ACCURATE, AND COMPLETE.

Generator Site Address : **Gen# :** 227975

ALKIER STEEL, LLC
255 E 2ND ST
MINEOLA,NY 11501-3524

DOCUMENT : 001396892WAS
EPA ID NUMBER : NYD002038040
DISPOSAL DATE : 26-MAR-24

Disposal Process	Wastestream	# Containers	Total Kilograms	H Code
LANDFILLED	1 PCB REMEDIATION WASTE SOIL AND DEBRIS	1	18,915	H132
	Totals	1	18,915	

RAILCAR HESX516244
CONTAINER ID HESU49486

Jeffrey A. Laborsky, President

TX: 52A 6

Please print or type.

Form Approved. OMB No. 2050-0039

UNIFORM HAZARDOUS WASTE MANIFEST	1. Generator ID Number	2. Page 1 of	3. Emergency Response Phone	4. Manifest Tracking Number
	NYD002038040	2	(800)326-1221	001396893 WAS

5. Generator's Name and Mailing Address
ALKIER STEEL, LLC C/O STEEL EQUITIES
999 S OYSTER BAY RD, STE 200
BETHPAGE, NY 11714
(516)465-0000
Generator's Phone:

Generator's Site Address (if different than mailing address)
ALKIER STEEL, LLC
255 E 2ND ST
MINEOLA, NY 11501-3524
GEN: 227975

6. Transporter 1 Company Name
HORWITH TRUCKS INC
U.S. EPA ID Number
PAD146714878

7. Transporter 2 Company Name
~~GSX TRANSPORTATION~~ NORFOLK SOUTHERN RAILROAD
U.S. EPA ID Number
~~PAD030278400~~ GAL000093534

8. Designated Facility Name and Site Address
HERITAGE ENVIRONMENTAL SERVICES
4370 W COUNTY ROAD 1275 N
ROACHDALE, IN 46172-9593
(765)435-2704
Facility's Phone:
U.S. EPA ID Number
IND980503890

9a. HM	9b. U.S. DOT Description (including Proper Shipping Name, Hazard Class, ID Number, and Packing Group (if any))	10. Containers No.	10. Containers Type	11. Total Quantity	12. Unit Wt./Vol.	13. Waste Codes
X	1. RQ,UN3432,POLYCHLORINATED BIPHENYLS, SOLID, MIXTURE,9,PGIII,(PCB REMEDIATION WASTE),(RQ = 1 LB),ERG#171	1	CM	20000	K	B007
	2.					
	3.					
	4.					

14. Special Handling Instructions and Additional Information
1. W1 Q1710425 T#17030169
WGT IN SECT 11 IS ESTIMATED
BULK PCB REMEDIATION WASTE
RAILCAR# HESX4

EARLIEST DATE OF REMOVAL FROM SERVICE 3/5/24

CONTAINER# HESU 49722 ERI:HERITAGE [1907983 6]G

15. GENERATOR'S/OFFEROR'S CERTIFICATION: I hereby declare that the contents of this consignment are fully and accurately described above by the proper shipping name, and are classified, packaged, marked and labeled/placarded, and are in all respects in proper condition for transport according to applicable international and national governmental regulations. If export shipment and I am the Primary Exporter, I certify that the contents of this consignment conform to the terms of the attached EPA Acknowledgment of Consent.
I certify that the waste minimization statement identified in 40 CFR 262.27(a) (if I am a large quantity generator) or (b) (if I am a small quantity generator) is true.

Generator's/Offeror's Printed/Typed Name: James Urbat
Signature: [signature]
Month 3 Day 5 Year 24

16. International Shipments ☐ Import to U.S. ☐ Export from U.S. Port of entry/exit:
Transporter signature (for exports only): Date leaving U.S.:

17. Transporter Acknowledgment of Receipt of Materials
Transporter 1 Printed/Typed Name: ART STERLING
Signature: [signature]
Month 3 Day 5 Year 24

Transporter 2 Printed/Typed Name: LEE HOTRICH on BEHALF OF NS
Signature: [signature]
Month 3 Day 5 Year 24

18. Discrepancy
18a. Discrepancy Indication Space ☐ Quantity ☐ Type ☐ Residue ☐ Partial Rejection ☐ Full Rejection
Manifest Reference Number:

18b. Alternate Facility (or Generator)
U.S. EPA ID Number
Facility's Phone:

18c. Signature of Alternate Facility (or Generator)
Month Day Year

19. Hazardous Waste Report Management Method Codes (i.e., codes for hazardous waste treatment, disposal, and recycling systems)

1.	2.	3.	4.
H132			

20. Designated Facility Owner or Operator: Certification of receipt of hazardous materials covered by the manifest except as noted in Item 18a
Printed/Typed Name: [signature]
Signature: [signature]
Month 3 Day 18 Year 24

GENERATOR / INT'L / TRANSPORTER / DESIGNATED FACILITY

EPA Form 8700-22 (Rev. 12-17) Previous editions are obsolete.

DESIGNATED FACILITY TO EPA's e-MANIFEST SYSTEM

Please print or type.

UNIFORM HAZARDOUS WASTE MANIFEST (Continuation Sheet)

21. Generator ID Number: NYD002038040

22. Page 2 of 2

23. Manifest Tracking Number: 001396893WAS

Form Approved. OMB No. 205

24. Generator Name: ALKIER STEEL, LLC C/O STEEL EQUITIES
999 S OYSTER BAY RD, STE 200
BETHPAGE, NY 11714

25. Transporter 3 Company Name: HERITAGE TRANSPORT LLC - RAIL

26. Transporter Company Name

ALKIER STEEL, LLC
255 E 2ND ST
MINEOLA, NY 11501-3524

U.S. EPA ID Number: ZMD038484114

U.S. EPA ID Number

27a. HM	27b. U.S. DOT Description (including Proper Shipping Name, Hazard Class, ID Number, and Packing Group (if any))	28. Containers No.	28. Containers Type	29. Total Quantity	30. Unit Wt./Vol.	31. Waste Codes		

GENERATOR

32. Special Handling Instructions and Additional Information

33. Transporter 3 Acknowledgment of Receipt of Materials
Printed/Typed Name: Trevor Wood
Signature: [signature]

34. Transporter Acknowledgment of Receipt of Materials
Printed/Typed Name
Signature

Month 3 Day 18 Year 24

35. Discrepancy

Month Day Year

Hazardous Waste Report Management Method Codes (i.e., codes for hazardous waste treatment, disposal, and recycling systems)

700-22A (Rev. 12-17) Previous editions are obsolete.

DESIGNATED FACILITY TO

6 00139689 3
MINOOLA

City Asphalt
1900 SOUTH AVE
STATEN ISLAND, NY 10314
718-494-8100

Date: 03/05/24 Ticket #: 93581
Time: 09:47 Plant: P1
*** Receive ***

Customer: HERITAG Job: 1
HERITAGE 1

P.O.#:

Carrier: HERIT
HERITAGE Phase: 1
Truck: 49722
License:

Zone: 0
Product: WEIGHT TestZone
WEIGHT
JMF:
(Daily) Loads: 1 Amount: 24.08 Tn 21.85 Mg
(To-Date) Loads:200 Amount:45184.4 Tn 40991.3 Mg

Gross:	41.95 TN	83900 lb	38.06 Mg
Tare:	17.87*TN	35740*lb	16.21*Mg
Net:	24.08 TN	48160 lb	21.85 Mg

* - Manual Weight

Received By:_____
Weighmaster: Weighmaster

HERITAGE
ENVIRONMENTAL SERVICES

Facility : HERITAGE ENVIRONMENTAL SERVICES
4370 W COUNTY ROAD 1275 N
ROACHDALE, IN 46172-9593
(765)435-2704
EPA ID: IND980503890 **Stop :** 4245257

Generator Mailing Address :

ALKIER STEEL, LLC C/O STEEL EQUITIES
999 S OYSTER BAY RD, STE 200
SUITE 200
BETHPAGE, NY 11714
UNITED STATES

Certificate of Disposal for PCB Waste

UNDER CIVIL AND CRIMINAL PENALTIES OF LAW FOR THE MAKING OR SUBMISSION OF FALSE OR FRAUDULENT STATEMENTS OR REPRESENTATIONS (18 U.S.C. 1001 and 15 U.S.C. 2615), I CERTIFY THAT THE INFORMATION CONTAINED IN OR ACCOMPANYING THIS DOCUMENT IS TRUE, ACCURATE, AND COMPLETE. AS TO THE IDENTIFIED SECTION(S) OF THIS DOCUMENT FOR WHICH I CANNOT PERSONALLY VERIFY TRUTH AND ACCURACY, I CERTIFY AS THE COMPANY OFFICIAL HAVING SUPERVISORY RESPONSIBILITY FOR THE PERSONS WHO, ACTING UNDER MY DIRECT INSTRUCTIONS, MADE THE VERIFICATION THAT THIS INFORMATION IS TRUE, ACCURATE, AND COMPLETE.

Generator Site Address : **Gen# :** 227975

ALKIER STEEL, LLC
255 E 2ND ST
MINEOLA,NY 11501-3524

DOCUMENT : 001396893WAS
EPA ID NUMBER : NYD002038040
DISPOSAL DATE : 18-MAR-24

Disposal Process	Wastestream	# Containers	Total Kilograms	H Code
LANDFILLED	1 PCB REMEDIATION WASTE SOIL AND DEBRIS	1	20,720	H132
	Totals	1	20,720	

RAILCAR HESX4
CONTAINER ID HESU49722

Jeffrey A. Laborsky, President

2

Please print or type.

Form Approved. OMB No. 2050-0039

UNIFORM HAZARDOUS WASTE MANIFEST	1. Generator ID Number NYD0020380[illegible]	2. Page 1 of 2	3. Emergency Response Phone (800)326-1221	4. Manifest Tracking Number 001396894 WAS

5. Generator's Name and Mailing Address
ALKIER STEEL, LLC C/O [illegible]
999 S OYSTER BAY RD, STE 20[illegible]
BETHPAGE, NY 11714
(516)465-0000
Generator's Phone:

Generator's Site Address (if different than mailing address)
ALKIER STEEL [illegible]
255 E 2ND ST
MINEOLA, NY 11501-3524
GEN: 227975

6. Transporter 1 Company Name
HORWITH TRUCKS INC
U.S. EPA ID Number
[illegible]ND146714878

7. Transporter 2 Company Name
~~COX TRANSPORTATION~~ NORFOLK SOUTHERN RAILROAD
U.S. EPA ID Number
GAL000[illegible]
[illegible]030298400

8. Designated Facility Name and Site Address
HERITAGE ENVIRONMENTAL SERVICES
4370 W COUNTY ROAD 1275 N
ROACHDALE, IN 46172-9593
(765)435-2704
Facility's Phone:
U.S. EPA ID Number
IND980503890

9a. HM	9b. U.S. DOT Description (including Proper Shipping Name, Hazard Class, ID Number, and Packing Group (if any))	10. Containers No.	Type	11. Total Quantity	12. Unit Wt./Vol.	13. Waste Codes
X	1. RQ, UN3432, POLYCHLORINATED BIPHENYLS, SOLID, MIXTURE, 9, PGIII, (PCB REMEDIATION WASTE), (RQ = 1 LB), ERG#171	1	CM	~~20000~~ 22063 @3-18-24	K	B007
	2.					
	3.					
	4.					

14. Special Handling Instructions and Additional Information
1. W1 Q1710425 T#17030171
WGT IN SECT 11 IS ESTIMATED
BULK PCB REMEDIATION WASTE
RAILCAR# HESX4

EARLIEST DATE OF REMOVAL FROM SERVICE 3/5/24
CONTAINER# HESU49705
ERI: HERITAGE [19079837]G

15. GENERATOR'S/OFFEROR'S CERTIFICATION: I hereby declare that the contents of this consignment are fully and accurately described above by the proper shipping name, and are classified, packaged, marked and labeled/placarded, and are in all respects in proper condition for transport according to applicable international and national governmental regulations. If export shipment and I am the Primary Exporter, I certify that the contents of this consignment conform to the terms of the attached EPA Acknowledgment of Consent.
I certify that the waste minimization statement identified in 40 CFR 262.27(a) (if I am a large quantity generator) or (b) (if I am a small quantity generator) is true.

Generator's/Offeror's Printed/Typed Name: James Urbatt
Signature: [signature]
Month 3 Day 5 Year 24

16. International Shipments ☐ Import to U.S. ☐ Export from U.S. Port of entry/exit:
Transporter signature (for exports only): Date leaving U.S.:

17. Transporter Acknowledgment of Receipt of Materials
Transporter 1 Printed/Typed Name: Tim Dailey
Signature: [signature]
Month 3 Day 5 Year 24
Transporter 2 Printed/Typed Name: Lee Hetrick on behalf of NS
Signature: [signature]
Month 3 Day 5 Year 24

18. Discrepancy
18a. Discrepancy Indication Space ☒ Quantity ☐ Type ☐ Residue ☐ Partial Rejection ☐ Full Rejection
DISCREPANCY RESOLVED PER BRIAN LAUDREAULT @3-18-24
Manifest Reference Number:
18b. Alternate Facility (or Generator) U.S. EPA ID Number
Facility's Phone:
18c. Signature of Alternate Facility (or Generator) Month Day Year

19. Hazardous Waste Report Management Method Codes (i.e., codes for hazardous waste treatment, disposal, and recycling systems)
1. H132 2. 3. 4.

20. Designated Facility Owner or Operator: Certification of receipt of hazardous materials covered by the manifest except as noted in Item 18a
Printed/Typed Name: David Parga
Signature: [signature]
Month 03 Day 18 Year 24

GENERATOR / INT'L / TRANSPORTER / DESIGNATED FACILITY

EPA Form 8700-22 (Rev. 12-17) Previous editions are obsolete.

DESIGNATED FACILITY TO EPA's e-MANIFEST SYSTEM

Please print or type.

Form Approved. OMB No. 2050-0039

UNIFORM HAZARDOUS WASTE MANIFEST (Continuation Sheet)	21. Generator ID Number NYD002038040	22. Page 2 of 2	23. Manifest Tracking Number 001396894WAS

ALKIER STEEL, LLC C/O STEEL EQUITIES
999 S OYSTER BAY RD, STE 200
BETHPAGE, NY 11714
3

ALKIER STEEL, LLC
255 E 2ND ST
MINEOLA, NY 11501-3524

24. Transporter _____ Company Name HERITAGE TRANSPORT LLC - RAIL — U.S. EPA ID Number IND058484114

26. Transporter _____ Company Name — U.S. EPA ID Number

27a. HM	27b. U.S. DOT Description (including Proper Shipping Name, Hazard Class, ID Number, and Packing Group (if any))	28. Containers No.	28. Containers Type	29. Total Quantity	30. Unit Wt./Vol.	31. Waste Codes		

32. Special Handling Instructions and Additional Information

GENERATOR

33. Transporter 3 Acknowledgment of Receipt of Materials
Printed/Typed Name KENT JONES — Signature [signature] — Month 3 Day 8 Year 24

TRANSPORTER

34. Transporter _____ Acknowledgment of Receipt of Materials
Printed/Typed Name — Signature — Month — Day — Year

35. Discrepancy

36. Hazardous Waste Report Management Method Codes (i.e., codes for hazardous waste treatment, disposal, and recycling systems)

DESIGNATED FACILITY

2 C01396894
MINOOLA

City Asphalt
1900 SOUTH AVE
STATEN ISLAND, NY 10314
718-494-8100

Date: 03/05/24 Ticket #: 93582
Time: 10:12 Plant: P1
*** Receive ***

Customer: HERITAG Job: 1
HERITAGE 1

, ,

P.O.#:

Carrier: HERIT
HERITAGE Phase: 1
Truck: 49705
License:

Zone: 0
Product: WEIGHT TestZone
WEIGHT
JMF:
(Daily) Loads: 2 Amount: 49.21 Tn 44.64 Mg
(To-Date) Loads:200 Amount:45209.5 Tn 41014.1 Mg

Gross:	40.13 TN	80260 lb	36.41 Mg
Tare:	15.00*TN	30000*lb	13.61*Mg
Net:	25.13 TN	50260 lb	22.80 Mg

* - Manual Weight

Received By:_____
Weighmaster: Weighmaster

HERITAGE
ENVIRONMENTAL SERVICES

Facility : HERITAGE ENVIRONMENTAL SERVICES
4370 W COUNTY ROAD 1275 N
ROACHDALE, IN 46172-9593
(765)435-2704
EPA ID: IND980503890 **Stop :** 4245258

Generator Mailing Address :

ALKIER STEEL, LLC C/O STEEL EQUITIES
999 S OYSTER BAY RD, STE 200
SUITE 200
BETHPAGE, NY 11714
UNITED STATES

Certificate of Disposal for PCB Waste

UNDER CIVIL AND CRIMINAL PENALTIES OF LAW FOR THE MAKING OR SUBMISSION OF FALSE OR FRAUDULENT STATEMENTS OR REPRESENTATIONS (18 U.S.C. 1001 and 15 U.S.C. 2615), I CERTIFY THAT THE INFORMATION CONTAINED IN OR ACCOMPANYING THIS DOCUMENT IS TRUE, ACCURATE, AND COMPLETE. AS TO THE IDENTIFIED SECTION(S) OF THIS DOCUMENT FOR WHICH I CANNOT PERSONALLY VERIFY TRUTH AND ACCURACY, I CERTIFY AS THE COMPANY OFFICIAL HAVING SUPERVISORY RESPONSIBILITY FOR THE PERSONS WHO, ACTING UNDER MY DIRECT INSTRUCTIONS, MADE THE VERIFICATION THAT THIS INFORMATION IS TRUE, ACCURATE, AND COMPLETE.

Generator Site Address : **Gen# :** 227975

ALKIER STEEL, LLC
255 E 2ND ST
MINEOLA,NY 11501-3524

DOCUMENT : 001396894WAS
EPA ID NUMBER : NYD002038040
DISPOSAL DATE : 18-MAR-24

Disposal Process	Wastestream	# Containers	Total Kilograms	H Code
LANDFILLED	1 PCB REMEDIATION WASTE SOIL AND DEBRIS	1	22,063	H132
	Totals	1	22,063	

RAILCAR HESX4
CONTAINER ID HESU49705

Jeffrey A. Laborsky, President

TX: #457 4

Please print or type.

Form Approved. OMB No. 2050-0039

UNIFORM HAZARDOUS WASTE MANIFEST	1. Generator ID Number	2. Page 1 of	3. Emergency Response Phone	4. Manifest Tracking Number
	NYD002038040	2	(800)326-1221	001396895 WAS

5. Generator's Name and Mailing Address
ALKIER STEEL, LLC C/O STEEL EQUITIES
999 S OYSTER BAY RD, STE 200
BETHPAGE, NY 11714
(516)465-0000
Generator's Phone:

Generator's Site Address (if different than mailing address)
ALKIER STEEL, LLC
255 E 2ND ST
MINEOLA, NY 11501-3524
GEN: 227975

6. Transporter 1 Company Name: HORWITH TRUCKS INC — U.S. EPA ID Number: PAD146714878

7. Transporter 2 Company Name: ~~CSX TRANSPORTATION~~ NORFOLK SOUTHERN RAILROAD — U.S. EPA ID Number: GAR000093534 ~~PAD030298408~~

8. Designated Facility Name and Site Address
HERITAGE ENVIRONMENTAL SERVICES
4370 W COUNTY ROAD 1275 N
ROACHDALE, IN 46172-9593
(765)435-2704
Facility's Phone:

U.S. EPA ID Number: IND980503890

9a. HM	9b. U.S. DOT Description (including Proper Shipping Name, Hazard Class, ID Number, and Packing Group (if any))	10. Containers No.	Type	11. Total Quantity	12. Unit Wt./Vol.	13. Waste Codes
X	1. RQ,UN3432,POLYCHLORINATED BIPHENYLS, SOLID, MIXTURE,9,PGIII,(PCB REMEDIATION WASTE),(RQ = 1 LB),ERG#171	1	CM	20000	K	B007
	2.					
	3.					
	4.					

14. Special Handling Instructions and Additional Information
1. W1 Q1710425 T#17030173
WGT IN SECT 11 IS ESTIMATED
BULK PCB REMEDIATION WASTE
RAILCAR# HESX 4

EARLIEST DATE OF REMOVAL FROM SERVICE 3/5/24
CONTAINER# HESU49717 ERI:HERITAGE [1907983810

15. GENERATOR'S/OFFEROR'S CERTIFICATION: I hereby declare that the contents of this consignment are fully and accurately described above by the proper shipping name, and are classified, packaged, marked and labeled/placarded, and are in all respects in proper condition for transport according to applicable international and national governmental regulations. If export shipment and I am the Primary Exporter, I certify that the contents of this consignment conform to the terms of the attached EPA Acknowledgment of Consent.
I certify that the waste minimization statement identified in 40 CFR 262.27(a) (if I am a large quantity generator) or (b) (if I am a small quantity generator) is true.

Generator's/Offeror's Printed/Typed Name: James Orbat — Signature: [signature] — Month 3 Day 5 Year 24

16. International Shipments ☐ Import to U.S. ☐ Export from U.S. Port of entry/exit:
Transporter Signature (for exports only): Date leaving U.S.:

17. Transporter Acknowledgment of Receipt of Materials
Transporter 1 Printed/Typed Name: Ken Baren — Signature: [signature] — Month 3 Day 5 Year 24
Transporter 2 Printed/Typed Name: Lee Hetrick on behalf of NS — Signature: [signature] — Month 3 Day 5 Year 24

18. Discrepancy
18a. Discrepancy Indication Space ☐ Quantity ☐ Type ☐ Residue ☐ Partial Rejection ☐ Full Rejection
Manifest Reference Number:
18b. Alternate Facility (or Generator) — U.S. EPA ID Number
Facility's Phone:
18c. Signature of Alternate Facility (or Generator) — Month Day Year

19. Hazardous Waste Report Management Method Codes (i.e., codes for hazardous waste treatment, disposal, and recycling systems)

1.	2.	3.	4.
H132			

20. Designated Facility Owner or Operator: Certification of receipt of hazardous materials covered by the manifest except as noted in Item 18a
Printed/Typed Name: David Barba — Signature: [signature] — Month 03 Day 18 Year 24

GENERATOR — INT'L — TRANSPORTER — DESIGNATED FACILITY

EPA Form 8700-22 (Rev. 12-17) Previous editions are obsolete.

DESIGNATED FACILITY TO EPA's e-MANIFEST SYSTEM

Form Approved. OMB No. 2050-0039

Please print or type.

UNIFORM HAZARDOUS WASTE MANIFEST (Continuation Sheet)	21. Generator ID Number NYD002038040	22. Page 2 of 2	23. Manifest Tracking Number 001396895WAS

24. Generator's Name ALKIER STEEL, LLC C/O STEEL EQUITIES
999 S OYSTER BAY RD, STE 200
BETHPAGE, NY 11714

ALKIER STEEL, LLC
255 E 2ND ST
MINEOLA, NY 11501-3524

25. Transporter 3 Company Name HERITAGE TRANSPORT LLC - RAIL — U.S. EPA ID Number INDUS8484114

26. Transporter _____ Company Name — U.S. EPA ID Number

27a. HM	27b. U.S. DOT Description (Including Proper Shipping Name, Hazard Class, ID Number, and Packing Group (if any))	28. Containers No.	28. Containers Type	29. Total Quantity	30. Unit Wt./Vol.	31. Waste Codes		

32. Special Handling Instructions and Additional Information

GENERATOR

33. Transporter 3 Acknowledgment of Receipt of Materials — Signature — Month 3 Day 18 Year 24
Printed/Typed Name DAVID LOESCH

34. Transporter _____ Acknowledgment of Receipt of Materials — Signature — Month Day Year
Printed/Typed Name

TRANSPORTER

35. Discrepancy

36. Hazardous Waste Report Management Method Codes (i.e., codes for hazardous waste treatment, disposal, and recycling systems)

DESIGNATED FACILITY

DESIGNATED FACILITY TO EPA's e-MANIFEST SYSTEM

EPA Form 8700-22A (Rev. 12-17) Previous editions are obsolete.

4 001396895

MINEOLA

City Asphalt
1900 SOUTH AVE
STATEN ISLAND, NY 10314
718-494-8100

Date: 03/05/24 Ticket #: 93584
Time: 10:27 Plant: P1
*** Receive ***

Customer: HERITAG Job: 1
HERITAGE 1

, ,

P.O.#:

Carrier: HERIT
HERITAGE Phase: 1
Truck: 49717
License:

Zone: 0
Product: WEIGHT TestZone
WEIGHT
JMF:
(Daily) Loads: 3 Amount: 74.08 Tn 67.21 Mg
(To-Date) Loads:200 Amount:45234.4 Tn 41036.6 Mg

Gross:	42.87 TN	85740 lb	38.89 Mg
Tare:	18.00*TN	36000*lb	16.33*Mg
Net:	24.87 TN	49740 lb	22.56 Mg

* - Manual Weight

Received By:_____
Weighmaster: Weighmaster

HERITAGE
ENVIRONMENTAL SERVICES

Facility : HERITAGE ENVIRONMENTAL SERVICES
4370 W COUNTY ROAD 1275 N
ROACHDALE, IN 46172-9593
(765)435-2704
EPA ID: IND980503890 **Stop :** 4245259

Generator Mailing Address :

ALKIER STEEL, LLC C/O STEEL EQUITIES
999 S OYSTER BAY RD, STE 200
SUITE 200
BETHPAGE, NY 11714
UNITED STATES

Certificate of Disposal for PCB Waste

UNDER CIVIL AND CRIMINAL PENALTIES OF LAW FOR THE MAKING OR SUBMISSION OF FALSE OR FRAUDULENT STATEMENTS OR REPRESENTATIONS (18 U.S.C. 1001 and 15 U.S.C. 2615), I CERTIFY THAT THE INFORMATION CONTAINED IN OR ACCOMPANYING THIS DOCUMENT IS TRUE, ACCURATE, AND COMPLETE. AS TO THE IDENTIFIED SECTION(S) OF THIS DOCUMENT FOR WHICH I CANNOT PERSONALLY VERIFY TRUTH AND ACCURACY, I CERTIFY AS THE COMPANY OFFICIAL HAVING SUPERVISORY RESPONSIBILITY FOR THE PERSONS WHO, ACTING UNDER MY DIRECT INSTRUCTIONS, MADE THE VERIFICATION THAT THIS INFORMATION IS TRUE, ACCURATE, AND COMPLETE.

Generator Site Address : **Gen# :** 227975

ALKIER STEEL, LLC
255 E 2ND ST
MINEOLA,NY 11501-3524

DOCUMENT : 001396895WAS
EPA ID NUMBER : NYD002038040
DISPOSAL DATE : 18-MAR-24

Disposal Process	Wastestream	# Containers	Total Kilograms	H Code
LANDFILLED	1 PCB REMEDIATION WASTE SOIL AND DEBRIS	1	21,718	H132
	Totals	1	21,718	

RAILCAR HESX4
CONTAINER ID HESU49717

Jeffrey A. Laborsky, President

397 3

Please print or type.

Form Approved. OMB No. 2050-0039

UNIFORM HAZARDOUS WASTE MANIFEST	1. Generator ID Number NYD002038040	2. Page 1 of 2	3. Emergency Response Phone (800)326-1221	4. Manifest Tracking Number 001396896 WAS

5. Generator's Name and Mailing Address
ALKIER STEEL, LLC C/O STEEL EQUITIES
999 S OYSTER BAY RD, STE 200
BETHPAGE, NY 11714
(516)465-0000
Generator's Phone:

Generator's Site Address (if different than mailing address)
ALKIER STEEL, LLC
255 E 2ND ST
MINEOLA, NY 11501-3524
GEN: 227975

6. Transporter 1 Company Name
HORWITH TRUCKS INC
U.S. EPA ID Number PAD146714878

7. Transporter 2 Company Name
~~CSX TRANSPORTATION~~ NORFOLK SOUTHERN RAILROAD
U.S. EPA ID Number GAR000093534 ~~PAD030298400~~

8. Designated Facility Name and Site Address
HERITAGE ENVIRONMENTAL SERVICES
4370 W COUNTY ROAD 1275 N
ROACHDALE, IN 46172-9593
(765)435-2704
Facility's Phone:
U.S. EPA ID Number IND980503890

9a. HM	9b. U.S. DOT Description (including Proper Shipping Name, Hazard Class, ID Number, and Packing Group (if any))	10. Containers No.	Type	11. Total Quantity	12. Unit Wt./Vol.	13. Waste Codes
X	1. RQ,UN3432,POLYCHLORINATED BIPHENYLS, SOLID, MIXTURE,9,PGIII,(PCB REMEDIATION WASTE),(RQ = 1 LB),ERG#171	1	CM	~~20000~~ 24956	K	B007
	2.			03.18.24		
	3.					
	4.					

14. Special Handling Instructions and Additional Information
1. W1 Q1710425 T#17030175
WGT IN SECT 11 IS ESTIMATED
BULK PCB REMEDIATION WASTE
RAILCAR# HESX4

EARLIEST DATE OF REMOVAL FROM SERVICE 3/5/24
CONTAINER# HESU4973 ERI: HERITAGE [19079839]G

15. GENERATOR'S/OFFEROR'S CERTIFICATION: I hereby declare that the contents of this consignment are fully and accurately described above by the proper shipping name, and are classified, packaged, marked and labeled/placarded, and are in all respects in proper condition for transport according to applicable international and national governmental regulations. If export shipment and I am the Primary Exporter, I certify that the contents of this consignment conform to the terms of the attached EPA Acknowledgment of Consent.
I certify that the waste minimization statement identified in 40 CFR 262.27(a) (if I am a large quantity generator) or (b) (if I am a small quantity generator) is true.

Generator's/Offeror's Printed/Typed Name: James Olbert
Signature: [signature]
Month 3 Day 5 Year 24

16. International Shipments ☐ Import to U.S. ☐ Export from U.S. Port of entry/exit:
Transporter signature (for exports only): Date leaving U.S.:

17. Transporter Acknowledgment of Receipt of Materials
Transporter 1 Printed/Typed Name: Angel Muniz
Signature: [signature]
Month 03 Day 05 Year 24

Transporter 2 Printed/Typed Name: Lee Hetrick on behalf of NS
Signature: [signature]
Month 3 Day 5 Year 24

18. Discrepancy
18a. Discrepancy Indication Space ☒ Quantity ☐ Type ☐ Residue ☐ Partial Rejection ☐ Full Rejection
DISCREPANCY RESOLVED PER BRIAN GAUDREAULT 03.18.24
Manifest Reference Number:

18b. Alternate Facility (or Generator)
U.S. EPA ID Number
Facility's Phone:

18c. Signature of Alternate Facility (or Generator)
Month Day Year

19. Hazardous Waste Report Management Method Codes (i.e., codes for hazardous waste treatment, disposal, and recycling systems)

1.	2.	3.	4.
H132			

20. Designated Facility Owner or Operator: Certification of receipt of hazardous materials covered by the manifest except as noted in Item 18a
Printed/Typed Name: David Barga
Signature: [signature]
Month 03 Day 18 Year 24

GENERATOR / INT'L / TRANSPORTER / DESIGNATED FACILITY

EPA Form 8700-22 (Rev. 12-17) Previous editions are obsolete.

DESIGNATED FACILITY TO EPA's e-MANIFEST SYSTEM

Please print or type.

Form Approved. OMB No. 2050-0039

UNIFORM HAZARDOUS WASTE MANIFEST (Continuation Sheet)	21. Generator ID Number NYD002038040	22. Page 2 of 2	23. Manifest Tracking Number 001396896UAB

ALKIER STEEL, LLC C/O STEEL EQUITIES
999 S OYSTER BAY RD, STE 200
BETHPAGE, NY 11714

ALKIER STEEL, LLC
255 E 2ND ST
MINEOLA, NY 11501-3524

25. Transporter 2 Company Name HERITAGE TRANSPORT LLC - RAIL — U.S. EPA ID Number TND038484114

26. Transporter ____ Company Name — U.S. EPA ID Number

27a. HM	27b. U.S. DOT Description (including Proper Shipping Name, Hazard Class, ID Number, and Packing Group (if any))	28. Containers No.	Type	29. Total Quantity	30. Unit Wt./Vol.	31. Waste Codes		

32. Special Handling Instructions and Additional Information

GENERATOR

33. Transporter 2 Acknowledgment of Receipt of Materials
Printed/Typed Name PAUL STRICKER — Signature — Month 13 Day 18 Year 24

34. Transporter ____ Acknowledgment of Receipt of Materials
Printed/Typed Name — Signature — Month Day Year

TRANSPORTER

35. Discrepancy

36. Hazardous Waste Report Management Method Codes (i.e., codes for hazardous waste treatment, disposal, and recycling systems)

DESIGNATED FACILITY

EPA Form 8700-22A (Rev. 12-17) Previous editions are obsolete.

DESIGNATED FACILITY TO EPA's e-MANIFEST SYSTEM

3 001396896
MINGOLA

City Asphalt
1900 SOUTH AVE
STATEN ISLAND, NY 10314
718-494-8100

Date: 03/05/24 Ticket #: 93586
Time: 10:56 Plant: P1
*** Receive ***

Customer: HERITAG Job: 1
HERITAGE 1

, ,

P.O.#:

Carrier: HERIT
HERITAGE Phase: 1
Truck: 49731
License:

Zone: 0
Product: WEIGHT TestZone
WEIGHT
JMF:
(Daily) Loads: 4 Amount: 102.43 Tn 92.92 Mg
(To-Date) Loads:200 Amount:45262.7 Tn 41062.3 Mg

Gross:	43.40 TN	86800 lb	39.37 Mg
Tare:	15.05*TN	30100*lb	13.65*Mg
Net:	28.35 TN	56700 lb	25.72 Mg

* - Manual Weight

Received By:_____
Weighmaster: Weighmaster

HERITAGE
ENVIRONMENTAL SERVICES

Facility : HERITAGE ENVIRONMENTAL SERVICES
4370 W COUNTY ROAD 1275 N
ROACHDALE, IN 46172-9593
(765)435-2704
EPA ID: IND980503890 **Stop :** 4245260

Generator Mailing Address :

ALKIER STEEL, LLC C/O STEEL EQUITIES
999 S OYSTER BAY RD, STE 200
SUITE 200
BETHPAGE, NY 11714
UNITED STATES

Certificate of Disposal for PCB Waste

UNDER CIVIL AND CRIMINAL PENALTIES OF LAW FOR THE MAKING OR SUBMISSION OF FALSE OR FRAUDULENT STATEMENTS OR REPRESENTATIONS (18 U.S.C. 1001 and 15 U.S.C. 2615), I CERTIFY THAT THE INFORMATION CONTAINED IN OR ACCOMPANYING THIS DOCUMENT IS TRUE, ACCURATE, AND COMPLETE. AS TO THE IDENTIFIED SECTION(S) OF THIS DOCUMENT FOR WHICH I CANNOT PERSONALLY VERIFY TRUTH AND ACCURACY, I CERTIFY AS THE COMPANY OFFICIAL HAVING SUPERVISORY RESPONSIBILITY FOR THE PERSONS WHO, ACTING UNDER MY DIRECT INSTRUCTIONS, MADE THE VERIFICATION THAT THIS INFORMATION IS TRUE, ACCURATE, AND COMPLETE.

Generator Site Address : **Gen# :** 227975

ALKIER STEEL, LLC
255 E 2ND ST
MINEOLA,NY 11501-3524

DOCUMENT : 001396896WAS
EPA ID NUMBER : NYD002038040
DISPOSAL DATE : 18-MAR-24

Disposal Process	Wastestream	# Containers	Total Kilograms	H Code
LANDFILLED	1 PCB REMEDIATION WASTE SOIL AND DEBRIS	1	24,956	H132
	Totals	1	24,956	

RAILCAR HESX4
CONTAINER ID HESU49731

Jeffrey A. Laborsky, President

TX:

4841

Please print or type.

Form Approved. OMB No. 2050-0039

UNIFORM HAZARDOUS WASTE MANIFEST	1. Generator ID Number	2. Page 1 of	3. Emergency Response Phone	4. Manifest Tracking Number
	NYD002038040	2	(800)326-1221	001396897 WAS

5. Generator's Name and Mailing Address
ALKIER STEEL, LLC C/O STEEL EQUITIES
999 S OYSTER BAY RD, STE 200
BETHPAGE, NY 11714
(516)465-0000
Generator's Phone:

Generator's Site Address (if different than mailing address)
ALKIER STEEL, LLC
255 E 2ND ST
MINEOLA, NY 11501-3524
GEN: 227975

6. Transporter 1 Company Name: HORWITH TRUCKS INC — U.S. EPA ID Number: PAD146714878

7. Transporter 2 Company Name: ~~CSX TRANSPORTATION~~ NORFOLK SOUTHERN RAILROAD — U.S. EPA ID Number: GAR 000093534 ~~PAD030298400~~

8. Designated Facility Name and Site Address
HERITAGE ENVIRONMENTAL SERVICES
4370 W COUNTY ROAD 1275 N
ROACHDALE, IN 46172-9593
(765)435-2704
Facility's Phone:

U.S. EPA ID Number: IND980503890

9a. HM	9b. U.S. DOT Description (including Proper Shipping Name, Hazard Class, ID Number, and Packing Group (if any))	10. Containers No.	Type	11. Total Quantity	12. Unit Wt./Vol.	13. Waste Codes
X	1. RQ,UN3432,POLYCHLORINATED BIPHENYLS, SOLID, MIXTURE,9,PGIII,(PCB REMEDIATION WASTE),(RQ = 1 LB),ERG#171	1	CM	~~20000~~ 24176	K	B007
	2.			03-18-24		
	3.					
	4.					

14. Special Handling Instructions and Additional Information
1. WI QI710425 TW17030177
WGT IN SECT 1I IS ESTIMATED
BULK PCB REMEDIATION WASTE
RAILCAR# HESX4

EARLIEST DATE OF REMOVAL FROM SERVICE 3/5/24
CONTAINER# HESU 49729 ERI:HERITAGE [1907984O]G

15. GENERATOR'S/OFFEROR'S CERTIFICATION: I hereby declare that the contents of this consignment are fully and accurately described above by the proper shipping name, and are classified, packaged, marked and labeled/placarded, and are in all respects in proper condition for transport according to applicable international and national governmental regulations. If export shipment and I am the Primary Exporter, I certify that the contents of this consignment conform to the terms of the attached EPA Acknowledgment of Consent.
I certify that the waste minimization statement identified in 40 CFR 262.27(a) (if I am a large quantity generator) or (b) (if I am a small quantity generator) is true.

Generator's/Offeror's Printed/Typed Name: James Urbat — Signature: [signature] — Month 3 Day 5 Year 24

16. International Shipments ☐ Import to U.S. ☐ Export from U.S. Port of entry/exit:
Transporter signature (for exports only): Date leaving U.S.:

17. Transporter Acknowledgment of Receipt of Materials
Transporter 1 Printed/Typed Name: [signature] — Signature: [signature] — Month 3 Day 5 Year 24
Transporter 2 Printed/Typed Name: LEE HETRICHON BEHALF OF NS — Signature: [signature] — Month 3 Day 5 Year 24

18. Discrepancy
18a. Discrepancy Indication Space ☑ Quantity ☐ Type ☐ Residue ☐ Partial Rejection ☐ Full Rejection
DISCREPANCY RESOLVED PER BRIAN GAUX REAULT 03-18-24
Manifest Reference Number:
18b. Alternate Facility (or Generator) — U.S. EPA ID Number
Facility's Phone:
18c. Signature of Alternate Facility (or Generator) — Month Day Year

19. Hazardous Waste Report Management Method Codes (i.e., codes for hazardous waste treatment, disposal, and recycling systems)
1. H132 2. 3. 4.

20. Designated Facility Owner or Operator: Certification of receipt of hazardous materials covered by the manifest except as noted in Item 18a
Printed/Typed Name: [signature] — Signature: [signature] — Month 03 Day 18 Year 24

GENERATOR — INT'L — TRANSPORTER — DESIGNATED FACILITY

EPA Form 8700-22 (Rev. 12-17) Previous editions are obsolete.

DESIGNATED FACILITY TO EPA's e-MANIFEST SYSTEM

Please print or type.

Form Approved. OMB No. 2050-0039

UNIFORM HAZARDOUS WASTE MANIFEST (Continuation Sheet)	21. Generator ID Number NYD002038040	22. Page 2 of 2	23. Manifest Tracking Number 001396897WAS

24. Generator's Name: ALKIER STEEL, LLC C/O STEEL EQUITIES
999 S OYSTER BAY RD, STE 200
BETHPAGE, NY 11714

ALKIER STEEL, LLC
255 E 2ND ST
MINEOLA, NY 11501-3524

25. Transporter 3 Company Name: HERITAGE TRANSPORT LLC - RAIL — U.S. EPA ID Number: IND058484114

26. Transporter _____ Company Name — U.S. EPA ID Number

27a. HM	27b. U.S. DOT Description (Including Proper Shipping Name, Hazard Class, ID Number, and Packing Group (if any))	28. Containers No.	28. Containers Type	29. Total Quantity	30. Unit Wt./Vol.	31. Waste Codes		

32. Special Handling Instructions and Additional Information

33. Transporter 3 Acknowledgment of Receipt of Materials
Printed/Typed Name: Craig Williams — Signature — Month 03 Day 18 Year 24

34. Transporter _____ Acknowledgment of Receipt of Materials
Printed/Typed Name — Signature — Month Day Year

35. Discrepancy

36. Hazardous Waste Report Management Method Codes (i.e., codes for hazardous waste treatment, disposal, and recycling systems)

GENERATOR — TRANSPORTER — DESIGNATED FACILITY

1 66(396897

MINEOLA

City Asphalt
1900 SOUTH AVE
STATEN ISLAND, NY 10314
718-494-8100

Date: 03/05/24 Ticket #: 93590
Time: 12:04 Plant: P1
*** Receive ***

Customer: HERITAG Job: 1
HERITAGE 1

P.O.#:

Carrier: HERIT
HERITAGE Phase: 1
Truck: 49729
License:

Zone: 0
Product: WEIGHT TestZone
WEIGHT
JMF:
(Daily) Loads: 5 Amount: 131.80 Tn 119.57 Mg
(To-Date) Loads:200 Amount:45292.1 Tn 41089.0 Mg

Gross:	44.43 TN	88860 lb	40.31 Mg
Tare:	15.06*TN	30120*lb	13.66*Mg
Net:	29.37 TN	58740 lb	26.64 Mg

* - Manual Weight

Received By:_____
Weighmaster: Weighmaster

HERITAGE
ENVIRONMENTAL SERVICES

Facility : HERITAGE ENVIRONMENTAL SERVICES
4370 W COUNTY ROAD 1275 N
ROACHDALE, IN 46172-9593
(765)435-2704
EPA ID: IND980503890 **Stop :** 4245261

Generator Mailing Address :

ALKIER STEEL, LLC C/O STEEL EQUITIES
999 S OYSTER BAY RD, STE 200
SUITE 200
BETHPAGE, NY 11714
UNITED STATES

Certificate of Disposal for PCB Waste

UNDER CIVIL AND CRIMINAL PENALTIES OF LAW FOR THE MAKING OR SUBMISSION OF FALSE OR FRAUDULENT STATEMENTS OR REPRESENTATIONS (18 U.S.C. 1001 and 15 U.S.C. 2615), I CERTIFY THAT THE INFORMATION CONTAINED IN OR ACCOMPANYING THIS DOCUMENT IS TRUE, ACCURATE, AND COMPLETE. AS TO THE IDENTIFIED SECTION(S) OF THIS DOCUMENT FOR WHICH I CANNOT PERSONALLY VERIFY TRUTH AND ACCURACY, I CERTIFY AS THE COMPANY OFFICIAL HAVING SUPERVISORY RESPONSIBILITY FOR THE PERSONS WHO, ACTING UNDER MY DIRECT INSTRUCTIONS, MADE THE VERIFICATION THAT THIS INFORMATION IS TRUE, ACCURATE, AND COMPLETE.

Generator Site Address : **Gen# :** 227975

ALKIER STEEL, LLC
255 E 2ND ST
MINEOLA,NY 11501-3524

DOCUMENT : 001396897WAS
EPA ID NUMBER : NYD002038040
DISPOSAL DATE : 18-MAR-24

Disposal Process	Wastestream	# Containers	Total Kilograms	H Code
LANDFILLED	1 PCB REMEDIATION WASTE SOIL AND DEBRIS	1	24,176	H132
	Totals	1	24,176	

RAILCAR HESX4
CONTAINER ID HESU49729

Jeffrey A. Laborsky, President

4/12 2

Please print or type.

Form Approved. OMB No. 2050-0039

UNIFORM HAZARDOUS WASTE MANIFEST	1. Generator ID Number NYD002038040	2. Page 1 of 2	3. Emergency Response Phone (800)326-1221	4. Manifest Tracking Number 001396898 WAS

5. Generator's Name and Mailing Address
ALKIER STEEL, LLC C/O STEEL EQUITIES
999 S OYSTER BAY RD, STE 200
BETHPAGE, NY 11714
(516)465-0000
Generator's Phone:

Generator's Site Address (if different than mailing address)
ALKIER STEEL, LLC
255 E 2ND ST
MINEOLA, NY 11501-3524
GEN: 227975

6. Transporter 1 Company Name: HORWITH TRUCKS INC — U.S. EPA ID Number: PAD146714878

7. Transporter 2 Company Name: ~~CSX TRANSPORTATION~~ Yet Norfolk Southern Railroad — U.S. EPA ID Number: ~~PAD030298400~~ GAR000093539

8. Designated Facility Name and Site Address
HERITAGE ENVIRONMENTAL SERVICES
4370 W COUNTY ROAD 1275 N
ROACHDALE, IN 46172-9593
(765)435-2704
Facility's Phone:
U.S. EPA ID Number: IND980503890

9a. HM	9b. U.S. DOT Description (including Proper Shipping Name, Hazard Class, ID Number, and Packing Group (if any))	10. Containers No.	Type	11. Total Quantity	12. Unit Wt./Vol.	13. Waste Codes
X	1. RQ, UN3432, POLYCHLORINATED BIPHENYLS, SOLID, MIXTURE, 9, PGIII, (PCB REMEDIATION WASTE), (RQ = 1 LB), ERG#171	1	CM	~~20000~~ 22453 ~~22453~~	K	B007
	2.			03-26-24		
	3.					
	4.					

14. Special Handling Instructions and Additional Information
1. W1 01710425 T#17030179
WGT IN SECT 11 IS ESTIMATED
BULK PCB REMEDIATION WASTE
RAILCAR# HESX 71

EARLIEST DATE OF REMOVAL FROM SERVICE 3/8/24
CONTAINER# HESU49723 ERI: HERITAGE [19079841]G

15. GENERATOR'S/OFFEROR'S CERTIFICATION: I hereby declare that the contents of this consignment are fully and accurately described above by the proper shipping name, and are classified, packaged, marked and labeled/placarded, and are in all respects in proper condition for transport according to applicable international and national governmental regulations. If export shipment and I am the Primary Exporter, I certify that the contents of this consignment conform to the terms of the attached EPA Acknowledgment of Consent.
I certify that the waste minimization statement identified in 40 CFR 262.27(a) (if I am a large quantity generator) or (b) (if I am a small quantity generator) is true.

Generator's/Offeror's Printed/Typed Name: James Vibat — Signature: [signature] — Month 3 Day 8 Year 24

16. International Shipments ☐ Import to U.S. ☐ Export from U.S. Port of entry/exit:
Transporter signature (for exports only): Date leaving U.S.:

17. Transporter Acknowledgment of Receipt of Materials
Transporter 1 Printed/Typed Name: [illegible] — Signature: [signature] — Month 3 Day 8 Year 24
Transporter 2 Printed/Typed Name: [illegible] on behalf of NS — Signature: [signature] — Month 3 Day 8 Year 24

18. Discrepancy
18a. Discrepancy Indication Space ☒ Quantity ☐ Type ☐ Residue ☐ Partial Rejection ☐ Full Rejection
Discrepancy reviewed per Brian Gaudreault 03-26-24
Manifest Reference Number:
18b. Alternate Facility (or Generator) — U.S. EPA ID Number
Facility's Phone:
18c. Signature of Alternate Facility (or Generator) — Month Day Year

19. Hazardous Waste Report Management Method Codes (i.e., codes for hazardous waste treatment, disposal, and recycling systems)
1. H132 2. 3. 4.

20. Designated Facility Owner or Operator: Certification of receipt of hazardous materials covered by the manifest except as noted in Item 18a
Printed/Typed Name: [illegible] — Signature: [signature] — Month 03 Day 26 Year 24

GENERATOR — INT'L — TRANSPORTER — DESIGNATED FACILITY

EPA Form 8700-22 (Rev. 12-17) Previous editions are obsolete.

DESIGNATED FACILITY TO EPA's e-MANIFEST SYSTEM

Please print or type.

Form Approved. OMB No. 2050-0039

UNIFORM HAZARDOUS WASTE MANIFEST (Continuation Sheet)	21. Generator ID Number NYD002038040	22. Page 2 of 2	23. Manifest Tracking Number 001396898WAS

24. Generator Name: ALKIER STEEL, LLC C/O STEEL EQUITIES
999 S OYSTER BAY RD, STE 200
BETHPAGE, NY 11714

ALKIER STEEL, LLC
255 E 2ND ST
MINEOLA, NY 11501-3524

25. Transporter 3 Company Name HERITAGE TRANSPORT LLC - RAIL — U.S. EPA ID Number IND058484114

26. Transporter _____ Company Name — U.S. EPA ID Number

27a. HM	27b. U.S. DOT Description (Including Proper Shipping Name, Hazard Class, ID Number, and Packing Group (if any))	28. Containers No.	28. Containers Type	29. Total Quantity	30. Unit Wt./Vol.	31. Waste Codes		

32. Special Handling Instructions and Additional Information

33. Transporter 3 Acknowledgment of Receipt of Materials
Printed/Typed Name: Larry King — Signature: Larry King — Month 03 Day 26 Year 24

34. Transporter _____ Acknowledgment of Receipt of Materials
Printed/Typed Name — Signature — Month Day Year

35. Discrepancy

36. Hazardous Waste Report Management Method Codes (i.e., codes for hazardous waste treatment, disposal, and recycling systems)

GENERATOR — TRANSPORTER — DESIGNATED FACILITY

2 00139688
MINGOLA

City Asphalt
1922 SOUTH AVE
STATEN ISLAND, NY 10314
718-494-8122

Date: 03/03/24 Ticket #: 93732
Time: 09:48 Plant: P1
*** Receive ***

Customer: HERITAG Job: 1
HERITAGE 1

. .

P.O.#:

Carrier: HERIT
HERITAGE Phase: 1
Truck: 49723
License:

Zone: 0
Product: WEIGHT TestZone
WEIGHT
JMF:
(Daily) Loads: 5 Amount: 105.49 Tn 95.70 Mg
(To-Date) Loads:201 Amount:45397.6 Tn 41184.7 Mg

Gross:	42.53 TN	85060 lb	38.58 Mg
Tare:	17.40*TN	34800*lb	15.79*Mg
Net:	25.13 TN	50260 lb	22.80 Mg

* - Manual Weight

Received By:_____
Weighmaster: Weighmaster

HERITAGE
ENVIRONMENTAL SERVICES

Facility : HERITAGE ENVIRONMENTAL SERVICES
4370 W COUNTY ROAD 1275 N
ROACHDALE, IN 46172-9593
(765)435-2704
EPA ID: IND980503890 **Stop :** 4245262

Generator Mailing Address :

ALKIER STEEL, LLC C/O STEEL EQUITIES
999 S OYSTER BAY RD, STE 200
SUITE 200
BETHPAGE, NY 11714
UNITED STATES

Certificate of Disposal for PCB Waste

UNDER CIVIL AND CRIMINAL PENALTIES OF LAW FOR THE MAKING OR SUBMISSION OF FALSE OR FRAUDULENT STATEMENTS OR REPRESENTATIONS (18 U.S.C. 1001 and 15 U.S.C. 2615), I CERTIFY THAT THE INFORMATION CONTAINED IN OR ACCOMPANYING THIS DOCUMENT IS TRUE, ACCURATE, AND COMPLETE. AS TO THE IDENTIFIED SECTION(S) OF THIS DOCUMENT FOR WHICH I CANNOT PERSONALLY VERIFY TRUTH AND ACCURACY, I CERTIFY AS THE COMPANY OFFICIAL HAVING SUPERVISORY RESPONSIBILITY FOR THE PERSONS WHO, ACTING UNDER MY DIRECT INSTRUCTIONS, MADE THE VERIFICATION THAT THIS INFORMATION IS TRUE, ACCURATE, AND COMPLETE.

Generator Site Address : **Gen# :** 227975

ALKIER STEEL, LLC
255 E 2ND ST
MINEOLA,NY 11501-3524

DOCUMENT : 001396898WAS
EPA ID NUMBER : NYD002038040
DISPOSAL DATE : 26-MAR-24

Disposal Process	Wastestream	# Containers	Total Kilograms	H Code
LANDFILLED	1 PCB REMEDIATION WASTE SOIL AND DEBRIS	1	22,453	H132
	Totals	1	22,453	

Jeffrey A. Laborsky, President

(469) 5

Please print or type.

Form Approved. OMB No. 2050-0039

UNIFORM HAZARDOUS WASTE MANIFEST	1. Generator ID Number	2. Page 1 of	3. Emergency Response Phone	4. Manifest Tracking Number
	NYD002038040	2	(800)326-1221	001396899 WAS

5. Generator's Name and Mailing Address
ALKIER STEEL, LLC C/O STEEL EQUITIES
999 S OYSTER BAY RD, STE 200
BETHPAGE, NY 11714
(516)465-0000
Generator's Phone:

Generator's Site Address (if different than mailing address)
ALKIER STEEL, LLC
255 E 2ND ST
MINEOLA, NY 11501-3524
GEN: 227975

6. Transporter 1 Company Name: HORWITH TRUCKS INC — U.S. EPA ID Number: PAD146714878

7. Transporter 2 Company Name: ~~CSX TRANSPORTATION~~ NORFOLK SOUTHERN RAILROAD — U.S. EPA ID Number: ~~PAD030298400~~ GAR000093534

8. Designated Facility Name and Site Address
HERITAGE ENVIRONMENTAL SERVICES
4370 W COUNTY ROAD 1275 N
ROACHDALE, IN 46172-9593
(765)435-2704
Facility's Phone:

U.S. EPA ID Number: IND980503890

9a. HM	9b. U.S. DOT Description (including Proper Shipping Name, Hazard Class, ID Number, and Packing Group (if any))	10. Containers No.	Type	11. Total Quantity	12. Unit Wt./Vol.	13. Waste Codes
X	1. RQ, UN3432, POLYCHLORINATED BIPHENYLS, SOLID, MIXTURE, 9, PGIII, (PCB REMEDIATION WASTE), (RQ = 1 LB), ERG#171	1	CM	~~20000~~ 22752	K	B007
	2.			e3-26-24		
	3.					
	4.					

14. Special Handling Instructions and Additional Information
1. W1 Q1710425 T#17030181
WGT IN SECT 11 IS ESTIMATED
BULK PCB REMEDIATION WASTE
RAILCAR# HOSX31

EARLIEST DATE OF REMOVAL FROM SERVICE 3/8/24
CONTAINER# HESU49727 ERI: HERITAGE [1907984 2]G

15. GENERATOR'S/OFFEROR'S CERTIFICATION: I hereby declare that the contents of this consignment are fully and accurately described above by the proper shipping name, and are classified, packaged, marked and labeled/placarded, and are in all respects in proper condition for transport according to applicable international and national governmental regulations. If export shipment and I am the Primary Exporter, I certify that the contents of this consignment conform to the terms of the attached EPA Acknowledgment of Consent.
I certify that the waste minimization statement identified in 40 CFR 262.27(a) (if I am a large quantity generator) or (b) (if I am a small quantity generator) is true.

Generator's/Offeror's Printed/Typed Name: James Arbat — Signature: [signature] — Month 3 Day 8 Year 24

16. International Shipments ☐ Import to U.S. ☐ Export from U.S. Port of entry/exit:
Transporter signature (for exports only): Date leaving U.S.:

17. Transporter Acknowledgment of Receipt of Materials
Transporter 1 Printed/Typed Name: Tim Dailey — Signature: [signature] — Month 3 Day 8 Year 24
Transporter 2 Printed/Typed Name: LEE HETRICK on BEHALF OF NS — Signature: [signature] — Month 3 Day 8 Year 24

18. Discrepancy
18a. Discrepancy Indication Space ☒ Quantity ☐ Type ☐ Residue ☐ Partial Rejection ☐ Full Rejection
DISCREPANCY RESOLVED PER BRIAN GAUDREAULT e3-26-24
Manifest Reference Number:
18b. Alternate Facility (or Generator) — U.S. EPA ID Number
Facility's Phone:
18c. Signature of Alternate Facility (or Generator) — Month Day Year

19. Hazardous Waste Report Management Method Codes (i.e., codes for hazardous waste treatment, disposal, and recycling systems)
1. H132 2. 3. 4.

20. Designated Facility Owner or Operator: Certification of receipt of hazardous materials covered by the manifest except as noted in Item 18a
Printed/Typed Name: David Barca — Signature: [signature] — Month 03 Day 26 Year 24

GENERATOR — INT'L — TRANSPORTER — DESIGNATED FACILITY

EPA Form 8700-22 (Rev. 12-17) Previous editions are obsolete.

DESIGNATED FACILITY TO EPA's e-MANIFEST SYSTEM

Please print or type.

Form Approved. OMB No. 2050-0039

UNIFORM HAZARDOUS WASTE MANIFEST (Continuation Sheet)	21. Generator ID Number NYD002038040	22. Page 2 of 2	23. Manifest Tracking Number 001376899WAS

24. ALKIER STEEL, LLC C/O STEEL EQUITIES
999 S OYSTER BAY RD, STE 200
BETHPAGE, NY 11714

ALKIER STEEL, LLC
255 E 2ND ST
MINEOLA, NY 11501-3524

25. Transporter 2 Company Name HERITAGE TRANSPORT LLC - RAIL — U.S. EPA ID Number THD988484114

26. Transporter ____ Company Name — U.S. EPA ID Number

27a. HM	27b. U.S. DOT Description (Including Proper Shipping Name, Hazard Class, ID Number, and Packing Group (if any))	28. Containers No.	28. Containers Type	29. Total Quantity	30. Unit Wt./Vol.	31. Waste Codes		

32. Special Handling Instructions and Additional Information

33. Transporter 3 Acknowledgment of Receipt of Materials
Printed/Typed Name: MIKE TAYLOR — Signature: [signature] — Month 3 Day 26 Year 20

34. Transporter ____ Acknowledgment of Receipt of Materials
Printed/Typed Name — Signature — Month Day Year

35. Discrepancy

36. Hazardous Waste Report Management Method Codes (i.e., codes for hazardous waste treatment, disposal, and recycling systems)

GENERATOR — TRANSPORTER — DESIGNATED FACILITY

5 001396899
MINGOLA

City Asphalt
1900 SOUTH AVE
STATEN ISLAND, NY 10314
718-494-8100

Date: 03/08/24 Ticket #: 93704
Time: 10:06 Plant: P1
*** Receive ***

Customer: HERITAG Job: 1
HERITAGE 1

. .

P.O.#:

Carrier: HERIT
HERITAGE Phase: 1
Truck: 49727
License:

Zone: 0
Product: WEIGHT TestZone
WEIGHT
JMF:
(Daily) Loads: 6 Amount: 130.51 Tn 118.40 Mg
(To-Date) Loads:201 Amount:45422.6 Tn 41207.4 Mg

Gross:	41.08 TN	82160 lb	37.27 Mg
Tare:	16.06*TN	32120*lb	14.57*Mg
Net:	25.02 TN	50040 lb	22.70 Mg

* - Manual Weight

Received By:_____
Weighmaster: Weighmaster

HERITAGE
ENVIRONMENTAL SERVICES

Facility : HERITAGE ENVIRONMENTAL SERVICES
4370 W COUNTY ROAD 1275 N
ROACHDALE, IN 46172-9593
(765)435-2704
EPA ID: IND980503890 **Stop :** 4245263

Generator Mailing Address :

ALKIER STEEL, LLC C/O STEEL EQUITIES
999 S OYSTER BAY RD, STE 200
SUITE 200
BETHPAGE, NY 11714
UNITED STATES

Certificate of Disposal for PCB Waste

UNDER CIVIL AND CRIMINAL PENALTIES OF LAW FOR THE MAKING OR SUBMISSION OF FALSE OR FRAUDULENT STATEMENTS OR REPRESENTATIONS (18 U.S.C. 1001 and 15 U.S.C. 2615), I CERTIFY THAT THE INFORMATION CONTAINED IN OR ACCOMPANYING THIS DOCUMENT IS TRUE, ACCURATE, AND COMPLETE. AS TO THE IDENTIFIED SECTION(S) OF THIS DOCUMENT FOR WHICH I CANNOT PERSONALLY VERIFY TRUTH AND ACCURACY, I CERTIFY AS THE COMPANY OFFICIAL HAVING SUPERVISORY RESPONSIBILITY FOR THE PERSONS WHO, ACTING UNDER MY DIRECT INSTRUCTIONS, MADE THE VERIFICATION THAT THIS INFORMATION IS TRUE, ACCURATE, AND COMPLETE.

Generator Site Address : **Gen# :** 227975

ALKIER STEEL, LLC
255 E 2ND ST
MINEOLA,NY 11501-3524

DOCUMENT : 001396899WAS
EPA ID NUMBER : NYD002038040
DISPOSAL DATE : 26-MAR-24

Disposal Process	Wastestream	# Containers	Total Kilograms	H Code
LANDFILLED	1 PCB REMEDIATION WASTE SOIL AND DEBRIS	1	22,752	H132
	Totals	1	22,752	

Jeffrey A. Laborsky, President

TX:

613 4

Please print or type.

Form Approved. OMB No. 2050-0039

UNIFORM HAZARDOUS WASTE MANIFEST

1. Generator ID Number: NYD002038040
2. Page 1 of 2
3. Emergency Response Phone: (800)326-1221
4. Manifest Tracking Number: 001396900 **WAS**

5. Generator's Name and Mailing Address:
ALKIER STEEL, LLC C/O STEEL EQUITIES
999 S OYSTER BAY RD, STE 200
BETHPAGE, NY 11714
(516)465-0000
Generator's Phone:

Generator's Site Address (if different than mailing address):
ALKIER STEEL, LLC
255 E 2ND ST
MINEOLA, NY 11501-3524
GEN: 227975

6. Transporter 1 Company Name: HORWITH TRUCKS INC
U.S. EPA ID Number: PAD146714878

7. Transporter 2 Company Name: CSX TRANSPORTATION
U.S. EPA ID Number: PAD030298400

8. Designated Facility Name and Site Address:
HERITAGE ENVIRONMENTAL SERVICES
4370 W COUNTY ROAD 1275 N
ROACHDALE, IN 46172-9593
(765)435-2704
Facility's Phone:
U.S. EPA ID Number: IND980503890

9a. HM	9b. U.S. DOT Description (including Proper Shipping Name, Hazard Class, ID Number, and Packing Group (if any))	10. Containers No.	10. Containers Type	11. Total Quantity	12. Unit Wt./Vol.	13. Waste Codes		
X	1. RQ,UN3432,POLYCHLORINATED BIPHENYLS, SOLID, MIXTURE,9,PGIII,(PCB REMEDIATION WASTE),(RQ = 1 LB),ERG#171	1	CM	~~20000~~ 22743	K	B007		
	2.			04-10-24				
	3.							
	4.							

14. Special Handling Instructions and Additional Information
1. W1 01710425 TR#17030183
WGT IN SECT 11 IS ESTIMATED
BULK PCB REMEDIATION WASTE
RAILCAR# HESX516100
EARLIEST DATE OF REMOVAL FROM SERVICE 3/13/24
CONTAINER# HESU 49616
ERI:HERITAGE
E190798433G

15. GENERATOR'S/OFFEROR'S CERTIFICATION: I hereby declare that the contents of this consignment are fully and accurately described above by the proper shipping name, and are classified, packaged, marked and labeled/placarded, and are in all respects in proper condition for transport according to applicable international and national governmental regulations. If export shipment and I am the Primary Exporter, I certify that the contents of this consignment conform to the terms of the attached EPA Acknowledgment of Consent.
I certify that the waste minimization statement identified in 40 CFR 262.27(a) (if I am a large quantity generator) or (b) (if I am a small quantity generator) is true.

Generator's/Offeror's Printed/Typed Name: James Orbut
Signature:
Month 3 Day 13 Year 24

16. International Shipments ☐ Import to U.S. ☐ Export from U.S. Port of entry/exit:
Transporter signature (for exports only): Date leaving U.S.:

17. Transporter Acknowledgment of Receipt of Materials
Transporter 1 Printed/Typed Name: HOT STERLING
Signature:
Month 3 Day 13 Year 24
Transporter 2 Printed/Typed Name: CSX ACTING ON BEHALF OF US
Signature:
Month 3 Day 13 Year 24

18. Discrepancy
18a. Discrepancy Indication Space ☒ Quantity ☐ Type ☐ Residue ☐ Partial Rejection ☐ Full Rejection
DISCREPANCY RESOLVED PER BRIAN GAUDREAULT 04-10-24
Manifest Reference Number:
18b. Alternate Facility (or Generator)
U.S. EPA ID Number
Facility's Phone:
18c. Signature of Alternate Facility (or Generator)
Month Day Year

19. Hazardous Waste Report Management Method Codes (i.e., codes for hazardous waste treatment, disposal, and recycling systems)
1. H132 2. 3. 4.

20. Designated Facility Owner or Operator: Certification of receipt of hazardous materials covered by the manifest except as noted in Item 18a
Printed/Typed Name: DAVID BANGA
Signature:
Month 04 Day 10 Year 24

GENERATOR | INT'L | TRANSPORTER | DESIGNATED FACILITY

EPA Form 8700-22 (Rev. 12-17) Previous editions are obsolete.

DESIGNATED FACILITY TO EPA's e-MANIFEST SYSTEM

Please print or type.

Form Approved. OMB No. 2050-0039

UNIFORM HAZARDOUS WASTE MANIFEST (Continuation Sheet)

21. Generator ID Number: NYD002038040

22. Page 2 of 2

23. Manifest Tracking Number: 001396900WAS

24. Generator Name: ALKIER STEEL, LLC C/O STEEL EQUITIES
999 S OYSTER BAY RD, STE 200
BETHPAGE, NY 11714

ALKIER STEEL, LLC
255 E 2ND ST
MINEOLA, NY 11501-3524

25. Transporter 3 Company Name: HERITAGE TRANSPORT LLC - RAIL
U.S. EPA ID Number: IND064484114

26. Transporter _____ Company Name
U.S. EPA ID Number

27a. HM	27b. U.S. DOT Description (including Proper Shipping Name, Hazard Class, ID Number, and Packing Group (if any))	28. Containers No.	28. Containers Type	29. Total Quantity	30. Unit Wt./Vol.	31. Waste Codes		

32. Special Handling Instructions and Additional Information

GENERATOR

TRANSPORTER

33. Transporter 3 Acknowledgment of Receipt of Materials
Printed/Typed Name: Chayse McIntyre
Signature:
Month 04 Day 10 Year 24

34. Transporter _____ Acknowledgment of Receipt of Materials
Printed/Typed Name
Signature
Month Day Year

DESIGNATED FACILITY

35. Discrepancy

36. Hazardous Waste Report Management Method Codes (i.e., codes for hazardous waste treatment, disposal, and recycling systems)

EPA Form 8700-22A (Rev. 12-17) Previous editions are obsolete.

DESIGNATED FACILITY TO EPA's e-MANIFEST SYSTEM

4 001396900
MINEOLA

City Asphalt
1900 SOUTH AVE
STATEN ISLAND, NY 10314
718-494-8100

Date: 03/13/24 Ticket #: 93919
Time: 09:32 Plant: P1
*** Receive ***

Customer: HERITAG Job: 1
HERITAGE 1

P.O.#:

Carrier: HERIT
HERITAGE Phase: 1
Truck: 49616
License:

Zone: 0
Product: WEIGHT TestZone
WEIGHT
JMF:
(Daily) Loads: 1 Amount: 25.38 Tn 23.02 Mg
(To-Date) Loads:202 Amount:45790.0 Tn 41540.7 Mg

Gross:	43.11 TN	86220 lb	39.11 Mg
Tare:	17.73 TN	35460 lb	16.09 Mg
Net:	25.38 TN	50760 lb	23.03 Mg

Received By:_____
Weighmaster: Weighmaster

Facility : HERITAGE ENVIRONMENTAL SERVICES
4370 W COUNTY ROAD 1275 N
ROACHDALE, IN 46172-9593
(765)435-2704
EPA ID: IND980503890 **Stop :** 4245264

Generator Mailing Address :

ALKIER STEEL, LLC C/O STEEL EQUITIES
999 S OYSTER BAY RD, STE 200
SUITE 200
BETHPAGE, NY 11714
UNITED STATES

Certificate of Disposal for PCB Waste

UNDER CIVIL AND CRIMINAL PENALTIES OF LAW FOR THE MAKING OR SUBMISSION OF FALSE OR FRAUDULENT STATEMENTS OR REPRESENTATIONS (18 U.S.C. 1001 and 15 U.S.C. 2615), I CERTIFY THAT THE INFORMATION CONTAINED IN OR ACCOMPANYING THIS DOCUMENT IS TRUE, ACCURATE, AND COMPLETE. AS TO THE IDENTIFIED SECTION(S) OF THIS DOCUMENT FOR WHICH I CANNOT PERSONALLY VERIFY TRUTH AND ACCURACY, I CERTIFY AS THE COMPANY OFFICIAL HAVING SUPERVISORY RESPONSIBILITY FOR THE PERSONS WHO, ACTING UNDER MY DIRECT INSTRUCTIONS, MADE THE VERIFICATION THAT THIS INFORMATION IS TRUE, ACCURATE, AND COMPLETE.

Generator Site Address : **Gen# :** 227975

ALKIER STEEL, LLC
255 E 2ND ST
MINEOLA,NY 11501-3524

DOCUMENT : 001396900WAS
EPA ID NUMBER : NYD002038040
DISPOSAL DATE : 10-APR-24

Disposal Process	Wastestream	# Containers	Total Kilograms	H Code
LANDFILLED	1 PCB REMEDIATION WASTE SOIL AND DEBRIS	1	23,073	H132
	Totals	1	23,073	

RAILCAR HESX516100
CONTAINER ID HESU49616
001396900WAS

Jeffrey A. Laborsky, President

TX:

466 3

Please print or type.

Form Approved. OMB No. 2050-0039

UNIFORM HAZARDOUS WASTE MANIFEST	1. Generator ID Number	2. Page 1 of	3. Emergency Response Phone	4. Manifest Tracking Number
	NYD002038040	2	(800)326-1221	001396901 WAS

5. Generator's Name and Mailing Address
ALKIER STEEL, LLC C/O STEEL EQUITIES
999 S OYSTER BAY RD, STE 200
BETHPAGE, NY 11714
(516)465-0000
Generator's Phone:

Generator's Site Address (if different than mailing address)
ALKIER STEEL, LLC
255 E 2ND ST
MINEOLA, NY 11501-3524
GEN: 227975

6. Transporter 1 Company Name: HORWITH TRUCKS INC — U.S. EPA ID Number: PAD146714878

7. Transporter 2 Company Name: CSX TRANSPORTATION — U.S. EPA ID Number: PAD030298400

8. Designated Facility Name and Site Address
HERITAGE ENVIRONMENTAL SERVICES
4370 W COUNTY ROAD 1275 N
ROACHDALE, IN 46172-9593
(765)435-2704
Facility's Phone:
U.S. EPA ID Number: IND980503890

9a. HM	9b. U.S. DOT Description (including Proper Shipping Name, Hazard Class, ID Number, and Packing Group (if any))	10. Containers No.	10. Containers Type	11. Total Quantity	12. Unit Wt./Vol.	13. Waste Codes		
X	1. RQ,UN3432,POLYCHLORINATED BIPHENYLS, SOLID, MIXTURE,9,PGIII,(PCB REMEDIATION WASTE),(RQ = 1 LB),ERG#171	1	CM	~~20000~~ 22625 @4-10-24	K	B007		
	2.							
	3.							
	4.							

14. Special Handling Instructions and Additional Information
1. W1 Q1710425 T#17030185
WGT IN SECT 11 IS ESTIMATED
BULK PCB REMEDIATION WASTE
RAILCAR# HGSX516100

EARLIEST DATE OF REMOVAL FROM SERVICE 3,13,24
CONTAINER# MJVU00832 ERI:HERITAGE [1907984 4]G

15. GENERATOR'S/OFFEROR'S CERTIFICATION: I hereby declare that the contents of this consignment are fully and accurately described above by the proper shipping name, and are classified, packaged, marked and labeled/placarded, and are in all respects in proper condition for transport according to applicable international and national governmental regulations. If export shipment and I am the Primary Exporter, I certify that the contents of this consignment conform to the terms of the attached EPA Acknowledgment of Consent.
I certify that the waste minimization statement identified in 40 CFR 262.27(a) (if I am a large quantity generator) or (b) (if I am a small quantity generator) is true.

Generator's/Offeror's Printed/Typed Name: James Vibat — Signature: [signature] — Month 3 Day 13 Year 24

16. International Shipments ☐ Import to U.S. ☐ Export from U.S. Port of entry/exit:
Transporter signature (for exports only): Date leaving U.S.:

17. Transporter Acknowledgment of Receipt of Materials
Transporter 1 Printed/Typed Name: Ken Bauer — Signature: [signature] — Month 3 Day 13 Year 24
Transporter 2 Printed/Typed Name: Lee Hetrich on behalf of NS — Signature: [signature] — Month 3 Day 13 Year 24

18. Discrepancy
18a. Discrepancy Indication Space ☒ Quantity ☐ Type ☐ Residue ☐ Partial Rejection ☐ Full Rejection
DISCREPANCY RESOLVED PER BRIAN GAUDREAULT @4-10-24
Manifest Reference Number:
18b. Alternate Facility (or Generator) — U.S. EPA ID Number
Facility's Phone:
18c. Signature of Alternate Facility (or Generator) — Month Day Year

19. Hazardous Waste Report Management Method Codes (i.e., codes for hazardous waste treatment, disposal, and recycling systems)
1. H132 2. 3. 4.

20. Designated Facility Owner or Operator: Certification of receipt of hazardous materials covered by the manifest except as noted in Item 18a
Printed/Typed Name: David Barca — Signature: [signature] — Month 04 Day 10 Year 24

GENERATOR / INT'L / TRANSPORTER / DESIGNATED FACILITY

EPA Form 8700-22 (Rev. 12-17) Previous editions are obsolete.

DESIGNATED FACILITY TO EPA's e-MANIFEST SYSTEM

Please print or type.

Form Approved. OMB No. 2050-0039

UNIFORM HAZARDOUS WASTE MANIFEST (Continuation Sheet)	21. Generator ID Number NYD002038040	22. Page 2 of 2	23. Manifest Tracking Number 001396901WAS

24. Generator's Name
ALKIER STEEL, LLC C/O STEEL EQUITIES
999 S OYSTER BAY RD, STE 200
BETHPAGE, NY 11714

ALKIER STEEL, LLC
255 E 2ND ST
MINEOLA, NY 11501-3524

25. Transporter 3 Company Name HERITAGE TRANSPORT LLC - RAIL U.S. EPA ID Number IND050484114

26. Transporter _____ Company Name U.S. EPA ID Number

27a. HM	27b. U.S. DOT Description (including Proper Shipping Name, Hazard Class, ID Number, and Packing Group (if any))	28. Containers No.	28. Containers Type	29. Total Quantity	30. Unit Wt./Vol.	31. Waste Codes		

32. Special Handling Instructions and Additional Information

GENERATOR

33. Transporter 3 Acknowledgment of Receipt of Materials
Printed/Typed Name John W Hebal Signature [signature] Month 4 Day 10 Year 24

34. Transporter _____ Acknowledgment of Receipt of Materials
Printed/Typed Name Signature Month Day Year

TRANSPORTER

35. Discrepancy

DESIGNATED FACILITY

36. Hazardous Waste Report Management Method Codes (i.e., codes for hazardous waste treatment, disposal, and recycling systems)

EPA Form 8700-22A (Rev. 12-17) Previous editions are obsolete.

DESIGNATED FACILITY TO EPA's e-MANIFEST SYSTEM

3 00139690 1

MINEOLA

City Asphalt
1900 SOUTH AVE
STATEN ISLAND, NY 10314
718-494-8100

Date: 03/13/24 Ticket #: 93927
Time: 09:55 Plant: P1
*** Receive ***

Customer: HERITAG Job: 1
HERITAGE 1

P.O.#:

Carrier: HERIT
HERITAGE Phase: 1
Truck: 00832
License:

Zone: 0
Product: WEIGHT TestZone
WEIGHT
JMF:
(Daily) Loads: 2 Amount: 51.49 Tn 46.71 Mg
(To-Date) Loads:203 Amount:45816.1 Tn 41564.4 Mg

Gross:	44.02 TN	88040 lb	39.94 Mg
Tare:	17.91 TN	35820 lb	16.25 Mg
Net:	26.11 TN	52220 lb	23.69 Mg

Received By:_____
Weighmaster: Weighmaster

Facility : HERITAGE ENVIRONMENTAL SERVICES
4370 W COUNTY ROAD 1275 N
ROACHDALE, IN 46172-9593
(765)435-2704
EPA ID: IND980503890 **Stop :** 4245265

Generator Mailing Address :

ALKIER STEEL, LLC C/O STEEL EQUITIES
999 S OYSTER BAY RD, STE 200
SUITE 200
BETHPAGE, NY 11714
UNITED STATES

Certificate of Disposal for PCB Waste

UNDER CIVIL AND CRIMINAL PENALTIES OF LAW FOR THE MAKING OR SUBMISSION OF FALSE OR FRAUDULENT STATEMENTS OR REPRESENTATIONS (18 U.S.C. 1001 and 15 U.S.C. 2615), I CERTIFY THAT THE INFORMATION CONTAINED IN OR ACCOMPANYING THIS DOCUMENT IS TRUE, ACCURATE, AND COMPLETE. AS TO THE IDENTIFIED SECTION(S) OF THIS DOCUMENT FOR WHICH I CANNOT PERSONALLY VERIFY TRUTH AND ACCURACY, I CERTIFY AS THE COMPANY OFFICIAL HAVING SUPERVISORY RESPONSIBILITY FOR THE PERSONS WHO, ACTING UNDER MY DIRECT INSTRUCTIONS, MADE THE VERIFICATION THAT THIS INFORMATION IS TRUE, ACCURATE, AND COMPLETE.

Generator Site Address : **Gen# :** 227975

ALKIER STEEL, LLC
255 E 2ND ST
MINEOLA,NY 11501-3524

DOCUMENT : 001396901WAS
EPA ID NUMBER : NYD002038040
DISPOSAL DATE : 10-APR-24

Disposal Process	Wastestream	# Containers	Total Kilograms	H Code
LANDFILLED	1 PCB REMEDIATION WASTE SOIL AND DEBRIS	1	23,736	H132
	Totals	1	23,736	

RAILCAR HESX516100
CONTAINER ID MJVU00832
001396901WAS

Jeffrey A. Laborsky, President

TX:

10603 5

Please print or type.

Form Approved. OMB No. 2050-0039

UNIFORM HAZARDOUS WASTE MANIFEST	1. Generator ID Number	2. Page 1 of	3. Emergency Response Phone	4. Manifest Tracking Number
	NYD002038040	2	(800)326-1221	001396902 WAS

5. Generator's Name and Mailing Address
ALKIER STEEL, LLC C/O STEEL EQUITIES
999 S OYSTER BAY RD, STE 200
BETHPAGE, NY 11714
(516)465-0000
Generator's Phone:

Generator's Site Address (if different than mailing address)
ALKIER STEEL, LLC
255 E 2ND ST
MINEOLA, NY 11501-3524
GEN: 227975

6. Transporter 1 Company Name: HORWITH TRUCKS INC — U.S. EPA ID Number: PAD146714878

7. Transporter 2 Company Name: ~~CSX TRANSPORTATION~~ NORFOLK SOUTHERN RAILROAD — U.S. EPA ID Number: ~~PAD039278400~~ GAC000097534

8. Designated Facility Name and Site Address
HERITAGE ENVIRONMENTAL SERVICES
4370 W COUNTY ROAD 1275 N
ROACHDALE, IN 46172-9593
(765)435-2704
Facility's Phone:
U.S. EPA ID Number: IND980503890

9a. HM	9b. U.S. DOT Description (including Proper Shipping Name, Hazard Class, ID Number, and Packing Group (if any))	10. Containers No.	10. Containers Type	11. Total Quantity	12. Unit Wt./Vol.	13. Waste Codes		
X	1. RQ,UN3432,POLYCHLORINATED BIPHENYLS, SOLID, MIXTURE,9,PGIII,(PCB REMEDIATION WASTE),(RQ = 1 LB),ERG#171	1	CM	~~20000~~ 22498	K	B007		
	2.			04.829				
	3.							
	4.							

14. Special Handling Instructions and Additional Information
1. W1 01710425 TR17030187
WGT IN SECT 1I IS ESTIMATED
BULK PCB REMEDIATION WASTE
RAILCAR# HOSX15
EARLIEST DATE OF REMOVAL FROM SERVICE 3/14/24
CONTAINER# HESU 48393
ERI:HERITAGE [190798451G

15. GENERATOR'S/OFFEROR'S CERTIFICATION: I hereby declare that the contents of this consignment are fully and accurately described above by the proper shipping name, and are classified, packaged, marked and labeled/placarded, and are in all respects in proper condition for transport according to applicable international and national governmental regulations. If export shipment and I am the Primary Exporter, I certify that the contents of this consignment conform to the terms of the attached EPA Acknowledgment of Consent.
I certify that the waste minimization statement identified in 40 CFR 262.27(a) (if I am a large quantity generator) or (b) (if I am a small quantity generator) is true.

Generator's/Offeror's Printed/Typed Name: James Gilbert — Signature: [signature] — Month 3 Day 14 Year 24

16. International Shipments ☐ Import to U.S. ☐ Export from U.S. Port of entry/exit:
Transporter signature (for exports only): Date leaving U.S.:

17. Transporter Acknowledgment of Receipt of Materials
Transporter 1 Printed/Typed Name: ART STERNITZ — Signature: [signature] — Month 3 Day 14 Year 24
Transporter 2 Printed/Typed Name: LEE HOTHICH on BEHALF OF NS — Signature: [signature] — Month 3 Day 14 Year 24

18. Discrepancy
18a. Discrepancy Indication Space ☒ Quantity ☐ Type ☐ Residue ☐ Partial Rejection ☐ Full Rejection
DISCREPANCY RESOLVED PER BRIAN GAUDREAULT 04-8-24
Manifest Reference Number:
18b. Alternate Facility (or Generator) U.S. EPA ID Number
Facility's Phone:
18c. Signature of Alternate Facility (or Generator) Month Day Year

19. Hazardous Waste Report Management Method Codes (i.e., codes for hazardous waste treatment, disposal, and recycling systems)
1. H132 2. 3. 4.

20. Designated Facility Owner or Operator: Certification of receipt of hazardous materials covered by the manifest except as noted in Item 18a
Printed/Typed Name: DAVID ZAGA — Signature: [signature] — Month 04 Day 08 Year 24

GENERATOR — INT'L — TRANSPORTER — DESIGNATED FACILITY

EPA Form 8700-22 (Rev. 12-17) Previous editions are obsolete.

DESIGNATED FACILITY TO EPA's e-MANIFEST SYSTEM

Please print or type.

Form Approved. OMB No. 2050-0039

UNIFORM HAZARDOUS WASTE MANIFEST (Continuation Sheet)

21. Generator ID Number: NYD002038040

22. Page 2 of 2

23. Manifest Tracking Number: 001396902WAS

24. Generator's Name: ALKIER STEEL, LLC C/O STEEL EQUITIES
999 S OYSTER BAY RD, STE 200
BETHPAGE, NY 11714

ALKIER STEEL, LLC
255 E 2ND ST
MINEOLA, NY 11501-3524

25. Transporter 3 Company Name: HERITAGE TRANSPORT LLC - RAIL — U.S. EPA ID Number: IND028484114

26. Transporter _____ Company Name — U.S. EPA ID Number

27a. HM	27b. U.S. DOT Description (including Proper Shipping Name, Hazard Class, ID Number, and Packing Group (if any))	28. Containers No.	28. Containers Type	29. Total Quantity	30. Unit Wt/Vol.	31. Waste Codes		

32. Special Handling Instructions and Additional Information

GENERATOR

TRANSPORTER

33. Transporter 3 Acknowledgment of Receipt of Materials
Printed/Typed Name: Brandon T. Carroll — Signature: [signature] — Month 1 Day 8 Year 24

34. Transporter _____ Acknowledgment of Receipt of Materials
Printed/Typed Name — Signature — Month Day Year

DESIGNATED FACILITY

35. Discrepancy

36. Hazardous Waste Report Management Method Codes (i.e., codes for hazardous waste treatment, disposal, and recycling systems)

EPA Form 8700-22A (Rev. 12-17) Previous editions are obsolete.

DESIGNATED FACILITY TO EPA's e-MANIFEST SYSTEM

5 00396902

MINOLA

City Asphalt
1900 SOUTH AVE
STATEN ISLAND, NY 10314
718-494-8100

Date: 03/14/24 Ticket #: 94005
Time: 09:38 Plant: P1
*** Receive ***

Customer: HERITAG Job: 1
HERITAGE 1

, ,

P.O.#:

Carrier: HERIT
HERITAGE Phase: 1
Truck: 48393
License:

Zone: 0
Product: WEIGHT TestZone
WEIGHT
JMF:
(Daily) Loads: 1 Amount: 24.86 Tn 22.55 Mg
(To-Date) Loads:203 Amount:45841.0 Tn 41586.9 Mg

Gross:	42.71 TN	85420 lb	38.75 Mg
Tare:	17.85*TN	35700*lb	16.19*Mg
Net:	24.86 TN	49720 lb	22.55 Mg

* - Manual Weight

Received By:_____
Weighmaster: Weighmaster

Facility : HERITAGE ENVIRONMENTAL SERVICES
4370 W COUNTY ROAD 1275 N
ROACHDALE, IN 46172-9593
(765)435-2704
EPA ID: IND980503890 **Stop :** 4245266

Generator Mailing Address :

ALKIER STEEL, LLC C/O STEEL EQUITIES
999 S OYSTER BAY RD, STE 200
SUITE 200
BETHPAGE, NY 11714
UNITED STATES

Certificate of Disposal for PCB Waste

UNDER CIVIL AND CRIMINAL PENALTIES OF LAW FOR THE MAKING OR SUBMISSION OF FALSE OR FRAUDULENT STATEMENTS OR REPRESENTATIONS (18 U.S.C. 1001 and 15 U.S.C. 2615), I CERTIFY THAT THE INFORMATION CONTAINED IN OR ACCOMPANYING THIS DOCUMENT IS TRUE, ACCURATE, AND COMPLETE. AS TO THE IDENTIFIED SECTION(S) OF THIS DOCUMENT FOR WHICH I CANNOT PERSONALLY VERIFY TRUTH AND ACCURACY, I CERTIFY AS THE COMPANY OFFICIAL HAVING SUPERVISORY RESPONSIBILITY FOR THE PERSONS WHO, ACTING UNDER MY DIRECT INSTRUCTIONS, MADE THE VERIFICATION THAT THIS INFORMATION IS TRUE, ACCURATE, AND COMPLETE.

Generator Site Address : **Gen# :** 227975

ALKIER STEEL, LLC
255 E 2ND ST
MINEOLA,NY 11501-3524

DOCUMENT : 001396902WAS
EPA ID NUMBER : NYD002038040
DISPOSAL DATE : 08-APR-24

Disposal Process	Wastestream	# Containers	Total Kilograms	H Code
LANDFILLED	1 PCB REMEDIATION WASTE SOIL AND DEBRIS	1	22,600	H132
	Totals	1	22,600	

RAILCAR HESX15
CONTAINER ID HESU48393
001396902WAS

Jeffrey A. Laborsky, President

TX:

4

Please print or type.

Form Approved. OMB No. 2050-0039

UNIFORM HAZARDOUS WASTE MANIFEST	1. Generator ID Number	2. Page 1 of	3. Emergency Response Phone	4. Manifest Tracking Number
	NYD002038040	2	(800)326-1221	001396903 WAS

5. Generator's Name and Mailing Address
ALKIER STEEL, LLC C/O STEEL EQUITIES
999 S OYSTER BAY RD, STE 200
BETHPAGE, NY 11714
(516)465-0000
588
Generator's Phone:

Generator's Site Address (if different than mailing address)
ALKIER STEEL, LLC
255 E 2ND ST
MINEOLA, NY 11501-3524
GEN: 227975

6. Transporter 1 Company Name
HORWITH TRUCKS INC
U.S. EPA ID Number
PAD146714878

7. Transporter 2 Company Name
~~CSX TRANSPORTATION~~ NORFOLK SOUTHERN RAILROAD
U.S. EPA ID Number GAR000093534
~~PAD030298400~~

8. Designated Facility Name and Site Address
HERITAGE ENVIRONMENTAL SERVICES
4370 W COUNTY ROAD 1275 N
ROACHDALE, IN 46172-9593
(765)435-2704
Facility's Phone:
U.S. EPA ID Number
IND980503890

9a. HM	9b. U.S. DOT Description (including Proper Shipping Name, Hazard Class, ID Number, and Packing Group (if any))	10. Containers No.	Type	11. Total Quantity	12. Unit Wt./Vol.	13. Waste Codes
X	1. RQ,UN3432,POLYCHLORINATED BIPHENYLS, SOLID, MIXTURE,9,PGIII,(PCB REMEDIATION WASTE),(RQ = 1 LB),ERG#171	1	CM	~~20000~~ 22190	K	B007
	2.			04-8-24		
	3.					
	4.					

14. Special Handling Instructions and Additional Information
1. W1 Q1710425 T#17030189
WGT IN SECT 11 IS ESTIMATED
BULK PCB REMEDIATION WASTE
RAILCAR# HESX15
EARLIEST DATE OF REMOVAL FROM SERVICE 3/14/24
CONTAINER# HESU 49612
ERI:HERITAGE [190798461G

15. GENERATOR'S/OFFEROR'S CERTIFICATION: I hereby declare that the contents of this consignment are fully and accurately described above by the proper shipping name, and are classified, packaged, marked and labeled/placarded, and are in all respects in proper condition for transport according to applicable international and national governmental regulations. If export shipment and I am the Primary Exporter, I certify that the contents of this consignment conform to the terms of the attached EPA Acknowledgment of Consent.
I certify that the waste minimization statement identified in 40 CFR 262.27(a) (if I am a large quantity generator) or (b) (if I am a small quantity generator) is true.

Generator's/Offeror's Printed/Typed Name: James Orbat
Signature: [signature]
Month 3 Day 14 Year 24

16. International Shipments ☐ Import to U.S. ☐ Export from U.S. Port of entry/exit:
Transporter signature (for exports only): Date leaving U.S.:

17. Transporter Acknowledgment of Receipt of Materials
Transporter 1 Printed/Typed Name: Tim Dailey
Signature: [signature]
Month 3 Day 14 Year 24
Transporter 2 Printed/Typed Name: LOG HETRICK on BEHALF OF NS
Signature: [signature]
Month 3 Day 14 Year 24

18. Discrepancy
18a. Discrepancy Indication Space ☒ Quantity ☐ Type ☐ Residue ☐ Partial Rejection ☐ Full Rejection
DISCREPANCY RESOLVED PER BRIAN GAUD REA ULT 04-8-24
Manifest Reference Number:
18b. Alternate Facility (or Generator)
U.S. EPA ID Number
Facility's Phone:
18c. Signature of Alternate Facility (or Generator)
Month Day Year

19. Hazardous Waste Report Management Method Codes (i.e., codes for hazardous waste treatment, disposal, and recycling systems)
1. H132 2. 3. 4.

20. Designated Facility Owner or Operator: Certification of receipt of hazardous materials covered by the manifest except as noted in Item 18a
Printed/Typed Name: DAVID PARGA
Signature: [signature]
Month 04 Day 08 Year 24

GENERATOR / INT'L / TRANSPORTER / DESIGNATED FACILITY

EPA Form 8700-22 (Rev. 12-17) Previous editions are obsolete.

DESIGNATED FACILITY TO EPA's e-MANIFEST SYSTEM

Please print or type.

Form Approved. OMB No. 2050-0039

UNIFORM HAZARDOUS WASTE MANIFEST (Continuation Sheet)

21. Generator ID Number: NYD002038040

22. Page 2 of 2

23. Manifest Tracking Number: 001396903WAS

24. Generator's Name: ALKIER STEEL, LLC C/O STEEL EQUITIES
999 S OYSTER BAY RD, STE 200
BETHPAGE, NY 11714

ALKIER STEEL, LLC
255 E 2ND ST
MINEOLA, NY 11501-3524

25. Transporter 3 Company Name: HERITAGE TRANSPORT LLC - RAIL — U.S. EPA ID Number: IND018464114

26. Transporter _____ Company Name — U.S. EPA ID Number

27a. HM	27b. U.S. DOT Description (including Proper Shipping Name, Hazard Class, ID Number, and Packing Group (if any))	28. Containers No.	28. Containers Type	29. Total Quantity	30. Unit WL/Vol.	31. Waste Codes		

32. Special Handling Instructions and Additional Information

GENERATOR

33. Transporter 3 Acknowledgment of Receipt of Materials
Printed/Typed Name: [illegible] — Signature: [signature] — Month 4 Day 8 Year 24

34. Transporter _____ Acknowledgment of Receipt of Materials
Printed/Typed Name — Signature — Month Day Year

TRANSPORTER

35. Discrepancy

36. Hazardous Waste Report Management Method Codes (i.e., codes for hazardous waste treatment, disposal, and recycling systems)

DESIGNATED FACILITY

EPA Form 8700-22A (Rev. 12-17) Previous editions are obsolete.

DESIGNATED FACILITY TO EPA's e-MANIFEST SYSTEM

4 001396903

MUNOLA

City Asphalt
1900 SOUTH AVE
STATEN ISLAND, NY 10314
718-494-8100

Date: 03/14/24 Ticket #: 94007
Time: 09:55 Plant: P1
*** Receive ***

Customer: HERITAG Job: 1
HERITAGE 1

, ,

P.O.#:
Carrier: HERIT
HERITAGE Phase: 1
Truck: 49612
License:
Zone: 0
Product: WEIGHT TestZone
WEIGHT
JMF:
(Daily) Loads: 2 Amount: 50.07 Tn 45.42 Mg
(To-Date) Loads:203 Amount:45866.2 Tn 41609.8 Mg

Gross:	41.30 TN	82600 lb	37.47 Mg
Tare:	16.09*TN	32180*lb	14.60*Mg
Net:	25.21 TN	50420 lb	22.87 Mg

* - Manual Weight

Received By:_____
Weighmaster: Weighmaster

Facility : HERITAGE ENVIRONMENTAL SERVICES
4370 W COUNTY ROAD 1275 N
ROACHDALE, IN 46172-9593
(765)435-2704
EPA ID: IND980503890 **Stop :** 4245267

Generator Mailing Address :

ALKIER STEEL, LLC C/O STEEL EQUITIES
999 S OYSTER BAY RD, STE 200
SUITE 200
BETHPAGE, NY 11714
UNITED STATES

Certificate of Disposal for PCB Waste

UNDER CIVIL AND CRIMINAL PENALTIES OF LAW FOR THE MAKING OR SUBMISSION OF FALSE OR FRAUDULENT STATEMENTS OR REPRESENTATIONS (18 U.S.C. 1001 and 15 U.S.C. 2615), I CERTIFY THAT THE INFORMATION CONTAINED IN OR ACCOMPANYING THIS DOCUMENT IS TRUE, ACCURATE, AND COMPLETE. AS TO THE IDENTIFIED SECTION(S) OF THIS DOCUMENT FOR WHICH I CANNOT PERSONALLY VERIFY TRUTH AND ACCURACY, I CERTIFY AS THE COMPANY OFFICIAL HAVING SUPERVISORY RESPONSIBILITY FOR THE PERSONS WHO, ACTING UNDER MY DIRECT INSTRUCTIONS, MADE THE VERIFICATION THAT THIS INFORMATION IS TRUE, ACCURATE, AND COMPLETE.

Generator Site Address : **Gen# :** 227975

ALKIER STEEL, LLC
255 E 2ND ST
MINEOLA,NY 11501-3524

DOCUMENT : 001396903WAS
EPA ID NUMBER : NYD002038040
DISPOSAL DATE : 08-APR-24

Disposal Process	Wastestream	# Containers	Total Kilograms	H Code
LANDFILLED	1 PCB REMEDIATION WASTE SOIL AND DEBRIS	1	22,918	H132
	Totals	1	22,918	

RAILCAR HESX15
CONTAINER ID HESU49612
001396903WAS

Jeffrey A. Laborsky, President

TX:

5292

Please print or type.

Form Approved. OMB No. 2050-0039

UNIFORM HAZARDOUS WASTE MANIFEST

1. Generator ID Number: NYD002038040
2. Page 1 of 2
3. Emergency Response Phone: (800)326-1221
4. Manifest Tracking Number: 001396904 **WAS**

5. Generator's Name and Mailing Address:
ALKIER STEEL, LLC C/O STEEL EQUITIES
999 S OYSTER BAY RD, STE 200
BETHPAGE, NY 11714
(516)465-0000
Generator's Phone:

Generator's Site Address (if different than mailing address):
ALKIER STEEL, LLC
255 E 2ND ST
MINEOLA, NY 11501-3524
GEN: 227975

6. Transporter 1 Company Name: HORWITH TRUCKS INC
U.S. EPA ID Number: PAD146714878

7. Transporter 2 Company Name: ~~CSX TRANSPORTATION~~ NORFOLK SOUTHERN RAILROAD TRANSPORTATION
U.S. EPA ID Number: ~~PAD050278400~~ CARC000093534

8. Designated Facility Name and Site Address:
HERITAGE ENVIRONMENTAL SERVICES
4370 W COUNTY ROAD 1275 N
ROACHDALE, IN 46172-9593
(765)435-2704
Facility's Phone:
U.S. EPA ID Number: IND980503890

9a. HM	9b. U.S. DOT Description (including Proper Shipping Name, Hazard Class, ID Number, and Packing Group (if any))	10. Containers No.	10. Containers Type	11. Total Quantity	12. Unit Wt./Vol.	13. Waste Codes		
X	1. RQ, UN3432, POLYCHLORINATED BIPHENYLS, SOLID, MIXTURE, 9, PGIII, (PCB REMEDIATION WASTE), (RQ = 1 LB), ERG#171	1	CM	~~20000~~ 23568	K	B007		
	2.			04-8-24				
	3.							
	4.							

14. Special Handling Instructions and Additional Information
1. W1 Q1710425 T#17030191
WGT IN SECT 1I IS ESTIMATED
BULK PCB REMEDIATION WASTE
RAILCAR# HOSX15
EARLIEST DATE OF REMOVAL FROM SERVICE 3/14/24
CONTAINER# HESJ49358
ERI: HERITAGE [190798473G

15. **GENERATOR'S/OFFEROR'S CERTIFICATION:** I hereby declare that the contents of this consignment are fully and accurately described above by the proper shipping name, and are classified, packaged, marked and labeled/placarded, and are in all respects in proper condition for transport according to applicable international and national governmental regulations. If export shipment and I am the Primary Exporter, I certify that the contents of this consignment conform to the terms of the attached EPA Acknowledgment of Consent.
I certify that the waste minimization statement identified in 40 CFR 262.27(a) (if I am a large quantity generator) or (b) (if I am a small quantity generator) is true.

Generator's/Offeror's Printed/Typed Name: James Albert
Signature:
Month 3 Day 14 Year 24

INT'L

16. International Shipments ☐ Import to U.S. ☐ Export from U.S. Port of entry/exit:
Transporter signature (for exports only): Date leaving U.S.:

TRANSPORTER

17. Transporter Acknowledgment of Receipt of Materials
Transporter 1 Printed/Typed Name: Ken Baver
Signature:
Month 3 Day 14 Year 24
Transporter 2 Printed/Typed Name: LOB HOTMAN on BEHALF of NS
Signature:
Month 3 Day 14 Year 24

DESIGNATED FACILITY

18. Discrepancy
18a. Discrepancy Indication Space ☐ Quantity ☐ Type ☐ Residue ☐ Partial Rejection ☐ Full Rejection
DISCREPANCY RESOLVED PER BRIAN GAUDREAULT 04-08-24
Manifest Reference Number:
18b. Alternate Facility (or Generator)
U.S. EPA ID Number
Facility's Phone:
18c. Signature of Alternate Facility (or Generator)
Month Day Year

19. Hazardous Waste Report Management Method Codes (i.e., codes for hazardous waste treatment, disposal, and recycling systems)
1. H132 2. 3. 4.

20. Designated Facility Owner or Operator: Certification of receipt of hazardous materials covered by the manifest except as noted in Item 18a
Printed/Typed Name:
Signature:
Month 04 Day 08 Year 24

EPA Form 8700-22 (Rev. 12-17) Previous editions are obsolete.

DESIGNATED FACILITY TO EPA's e-MANIFEST SYSTEM

Please print or type.

Form Approved. OMB No. 2050-0039

UNIFORM HAZARDOUS WASTE MANIFEST (Continuation Sheet)

21. Generator ID Number: NYD002038040

22. Page 2 of 2

23. Manifest Tracking Number: 001396904WAS

24. Generator Name: ALKIER STEEL, LLC C/O STEEL EQUITIES
999 S OYSTER BAY RD, STE 200
BETHPAGE, NY 11714

ALKIER STEEL, LLC
255 E 2ND ST
MINEOLA, NY 11501-3524

25. Transporter 3 Company Name: HERITAGE TRANSPORT LLC - RAIL — U.S. EPA ID Number: IND058484114

26. Transporter _____ Company Name — U.S. EPA ID Number

27a. HM	27b. U.S. DOT Description (including Proper Shipping Name, Hazard Class, ID Number, and Packing Group (if any))	28. Containers No.	28. Containers Type	29. Total Quantity	30. Unit Wt./Vol.	31. Waste Codes		

32. Special Handling Instructions and Additional Information

33. Transporter 3 Acknowledgment of Receipt of Materials
Printed/Typed Name: Trevor Wood — Signature: [signature] — Month 4 Day 8 Year 24

34. Transporter _____ Acknowledgment of Receipt of Materials
Printed/Typed Name — Signature — Month — Day — Year

35. Discrepancy

36. Hazardous Waste Report Management Method Codes (i.e., codes for hazardous waste treatment, disposal, and recycling systems)

GENERATOR

TRANSPORTER

DESIGNATED FACILITY

EPA Form 8700-22A (Rev. 12-17) Previous editions are obsolete.

DESIGNATED FACILITY TO EPA's e-MANIFEST SYSTEM

2 001396804
MIRCOLA

City Asphalt
1900 SOUTH AVE
STATEN ISLAND, NY 10314
718-494-8100

Date: 03/14/24 Ticket #: 94015
Time: 10:29 Plant: P1
*** Receive ***

Customer: HERITAG Job: 1
HERITAGE 1

, ,

P.O.#:

Carrier: HERIT
HERITAGE Phase: 1
Truck: 49358
License:

Zone: 0
Product: WEIGHT TestZone
WEIGHT
JMF:
(Daily) Loads: 3 Amount: 76.30 Tn 69.22 Mg
(To-Date) Loads:203 Amount:45892.4 Tn 41633.6 Mg

Gross:	44.16 TN	88320 lb	40.06 Mg
Tare:	17.93*TN	35860*lb	16.27*Mg
Net:	26.23 TN	52460 lb	23.80 Mg

* - Manual Weight

Received By:_____
Weighmaster: Weighmaster

Facility : HERITAGE ENVIRONMENTAL SERVICES
4370 W COUNTY ROAD 1275 N
ROACHDALE, IN 46172-9593
(765)435-2704
EPA ID: IND980503890 **Stop :** 4245268

Generator Mailing Address :

ALKIER STEEL, LLC C/O STEEL EQUITIES
999 S OYSTER BAY RD, STE 200
SUITE 200
BETHPAGE, NY 11714
UNITED STATES

Certificate of Disposal for PCB Waste

UNDER CIVIL AND CRIMINAL PENALTIES OF LAW FOR THE MAKING OR SUBMISSION OF FALSE OR FRAUDULENT STATEMENTS OR REPRESENTATIONS (18 U.S.C. 1001 and 15 U.S.C. 2615), I CERTIFY THAT THE INFORMATION CONTAINED IN OR ACCOMPANYING THIS DOCUMENT IS TRUE, ACCURATE, AND COMPLETE. AS TO THE IDENTIFIED SECTION(S) OF THIS DOCUMENT FOR WHICH I CANNOT PERSONALLY VERIFY TRUTH AND ACCURACY, I CERTIFY AS THE COMPANY OFFICIAL HAVING SUPERVISORY RESPONSIBILITY FOR THE PERSONS WHO, ACTING UNDER MY DIRECT INSTRUCTIONS, MADE THE VERIFICATION THAT THIS INFORMATION IS TRUE, ACCURATE, AND COMPLETE.

Generator Site Address : **Gen# :** 227975

ALKIER STEEL, LLC
255 E 2ND ST
MINEOLA,NY 11501-3524

DOCUMENT : 001396904WAS
EPA ID NUMBER : NYD002038040
DISPOSAL DATE : 08-APR-24

Disposal Process	Wastestream	# Containers	Total Kilograms	H Code
LANDFILLED	1 PCB REMEDIATION WASTE SOIL AND DEBRIS	1	23,845	H132
	Totals	1	23,845	

RAILCAR HESX15
CONTAINER ID HESU49358
001396904WAS

Jeffrey A. Laborsky, President

TX:

432 3

Please print or type.

Form Approved. OMB No. 2050-0039

UNIFORM HAZARDOUS WASTE MANIFEST

1. Generator ID Number: NYD002038040
2. Page 1 of 2
3. Emergency Response Phone: (800)326-1221
4. Manifest Tracking Number: 001396905 **WAS**

5. Generator's Name and Mailing Address
ALKIER STEEL, LLC C/O STEEL EQUITIES
999 S OYSTER BAY RD, STE 200
BETHPAGE, NY 11714
(516)465-0000
Generator's Phone:

Generator's Site Address (if different than mailing address)
ALKIER STEEL, LLC
255 E 2ND ST
MINEOLA, NY 11501-3524
GEN: 227975

6. Transporter 1 Company Name: HORWITH TRUCKS INC
U.S. EPA ID Number: PAD146714878

7. Transporter 2 Company Name: ~~CSX TRANSPORTATION~~ NORFOLK SOUTHERN RAILROAD
U.S. EPA ID Number: GAL000093534 ~~PAD030298400~~

8. Designated Facility Name and Site Address
HERITAGE ENVIRONMENTAL SERVICES
4370 W COUNTY ROAD 1275 N
ROACHDALE, IN 46172-9593
(765)435-2704
Facility's Phone:
U.S. EPA ID Number: IND980503890

9a. HM	9b. U.S. DOT Description (including Proper Shipping Name, Hazard Class, ID Number, and Packing Group (if any))	10. Containers No.	10. Containers Type	11. Total Quantity	12. Unit Wt./Vol.	13. Waste Codes		
X	1. RQ,UN3432,POLYCHLORINATED BIPHENYLS, SOLID, MIXTURE,9,PGIII,(PCB REMEDIATION WASTE),(RQ = 1 LB),ERG#171	1	CM	20000	K	B007		
	2.							
	3.							
	4.							

14. Special Handling Instructions and Additional Information
1. W1 Q1710425 TM17030193
WGT IN SECT 1I IS ESTIMATED
BULK PCB REMEDIATION WASTE
RAILCAR# HGSX 15

EARLIEST DATE OF REMOVAL FROM SERVICE 3,14,24
CONTAINER# HESU48547
ERI:HERITAGE [1907984BJG

15. **GENERATOR'S/OFFEROR'S CERTIFICATION:** I hereby declare that the contents of this consignment are fully and accurately described above by the proper shipping name, and are classified, packaged, marked and labeled/placarded, and are in all respects in proper condition for transport according to applicable international and national governmental regulations. If export shipment and I am the Primary Exporter, I certify that the contents of this consignment conform to the terms of the attached EPA Acknowledgment of Consent.
I certify that the waste minimization statement identified in 40 CFR 262.27(a) (if I am a large quantity generator) or (b) (if I am a small quantity generator) is true.

Generator's/Offeror's Printed/Typed Name: James O'Neil
Signature:
Month 3 Day 14 Year 24

16. International Shipments ☐ Import to U.S. ☐ Export from U.S. Port of entry/exit:
Transporter signature (for exports only): Date leaving U.S.:

17. Transporter Acknowledgment of Receipt of Materials
Transporter 1 Printed/Typed Name: Dale Rush
Signature:
Month 3 Day 14 Year 24

Transporter 2 Printed/Typed Name: LEE HETRICK ON BEHALF OF NS
Signature:
Month 3 Day 14 Year 24

18. Discrepancy
18a. Discrepancy Indication Space ☐ Quantity ☐ Type ☐ Residue ☐ Partial Rejection ☐ Full Rejection
Manifest Reference Number:

18b. Alternate Facility (or Generator) U.S. EPA ID Number
Facility's Phone:

18c. Signature of Alternate Facility (or Generator) Month Day Year

19. Hazardous Waste Report Management Method Codes (i.e., codes for hazardous waste treatment, disposal, and recycling systems)

1.	2.	3.	4.
H132			

20. Designated Facility Owner or Operator: Certification of receipt of hazardous materials covered by the manifest except as noted in Item 18a
Printed/Typed Name: DAN BARGA
Signature:
Month 04 Day 08 Year 24

GENERATOR | INT'L | TRANSPORTER | DESIGNATED FACILITY

EPA Form 8700-22 (Rev. 12-17) Previous editions are obsolete.

DESIGNATED FACILITY TO EPA's e-MANIFEST SYSTEM

Please print or type.

Form Approved. OMB No. 2050-0039

UNIFORM HAZARDOUS WASTE MANIFEST (Continuation Sheet)	21. Generator ID Number NYD002038040	22. Page 2 of 2	23. Manifest Tracking Number 001396905WAS

24. Generator's Name
ALKIER STEEL, LLC C/O STEEL EQUITIES
999 S OYSTER BAY RD, STE 200
BETHPAGE, NY 11714

ALKIER STEEL, LLC
255 E 2ND ST
MINEOLA, NY 11501-3524

25. Transporter 3 Company Name HERITAGE TRANSPORT LLC - RAIL — U.S. EPA ID Number IND028484114

26. Transporter _____ Company Name — U.S. EPA ID Number

27a. HM	27b. U.S. DOT Description (including Proper Shipping Name, Hazard Class, ID Number, and Packing Group (if any))	28. Containers No.	28. Containers Type	29. Total Quantity	30. Unit Wt./Vol.	31. Waste Codes		

32. Special Handling Instructions and Additional Information

GENERATOR

33. Transporter 3 Acknowledgment of Receipt of Materials

Printed/Typed Name: Justin McMasters — Signature: [signature] — Month 4 Day 8 Year 24

34. Transporter _____ Acknowledgment of Receipt of Materials

Printed/Typed Name — Signature — Month — Day — Year

TRANSPORTER

35. Discrepancy

36. Hazardous Waste Report Management Method Codes (i.e., codes for hazardous waste treatment, disposal, and recycling systems)

DESIGNATED FACILITY

EPA Form 8700-22A (Rev. 12-17) Previous editions are obsolete.

DESIGNATED FACILITY TO EPA's e-MANIFEST SYSTEM

3 001396905
MINOLA

City Asphalt
1900 SOUTH AVE
STATEN ISLAND, NY 10314
718-494-8100

Date: 03/14/24 Ticket #: 94049
Time: 13:08 Plant: P1
*** Receive ***

Customer: HERITAG Job: 1
HERITAGE 1

, ,

P.O.#:

Carrier: HERIT
HERITAGE Phase: 1
Truck: 48547
License:

Zone: 0
Product: WEIGHT TestZone
WEIGHT
JMF:
(Daily) Loads: 4 Amount: 98.45 Tn 89.31 Mg
(To-Date) Loads:203 Amount:45914.6 Tn 41653.7 Mg

Gross:	40.55 TN	81100 lb	36.79 Mg
Tare:	18.40*TN	36800*lb	16.69*Mg
Net:	22.15 TN	44300 lb	20.09 Mg

* - Manual Weight

Received By:_____
Weighmaster: Weighmaster

Facility : HERITAGE ENVIRONMENTAL SERVICES
4370 W COUNTY ROAD 1275 N
ROACHDALE, IN 46172-9593
(765)435-2704
EPA ID: IND980503890 **Stop :** 4245269

Generator Mailing Address :

ALKIER STEEL, LLC C/O STEEL EQUITIES
999 S OYSTER BAY RD, STE 200
SUITE 200
BETHPAGE, NY 11714
UNITED STATES

Certificate of Disposal for PCB Waste

UNDER CIVIL AND CRIMINAL PENALTIES OF LAW FOR THE MAKING OR SUBMISSION OF FALSE OR FRAUDULENT STATEMENTS OR REPRESENTATIONS (18 U.S.C. 1001 and 15 U.S.C. 2615), I CERTIFY THAT THE INFORMATION CONTAINED IN OR ACCOMPANYING THIS DOCUMENT IS TRUE, ACCURATE, AND COMPLETE. AS TO THE IDENTIFIED SECTION(S) OF THIS DOCUMENT FOR WHICH I CANNOT PERSONALLY VERIFY TRUTH AND ACCURACY, I CERTIFY AS THE COMPANY OFFICIAL HAVING SUPERVISORY RESPONSIBILITY FOR THE PERSONS WHO, ACTING UNDER MY DIRECT INSTRUCTIONS, MADE THE VERIFICATION THAT THIS INFORMATION IS TRUE, ACCURATE, AND COMPLETE.

Generator Site Address : **Gen# :** 227975

ALKIER STEEL, LLC
255 E 2ND ST
MINEOLA,NY 11501-3524

DOCUMENT : 001396905WAS
EPA ID NUMBER : NYD002038040
DISPOSAL DATE : 08-APR-24

Disposal Process	Wastestream	# Containers	Total Kilograms	H Code
LANDFILLED	1 PCB REMEDIATION WASTE SOIL AND DEBRIS	1	20,136	H132
	Totals	1	20,136	

RAILCAR HESX15
CONTAINER ID HESU48547
001396905WAS

Jeffrey A. Laborsky, President

TX:

433 6

Please print or type.

Form Approved. OMB No. 2050-0039

UNIFORM HAZARDOUS WASTE MANIFEST	1. Generator ID Number	2. Page 1 of	3. Emergency Response Phone	4. Manifest Tracking Number
	NYD002038040	2	(800)326-1221	001396906 WAS

5. Generator's Name and Mailing Address
ALKIER STEEL, LLC C/O STEEL EQUITIES
999 S OYSTER BAY RD, STE 200
BETHPAGE, NY 11714
(516)465-0000
Generator's Phone:

Generator's Site Address (if different than mailing address)
ALKIER STEEL, LLC
255 E 2ND ST
MINEOLA, NY 11501-3524
GEN: 227975

6. Transporter 1 Company Name: HORWITH TRUCKS INC — U.S. EPA ID Number: PAD146714878

7. Transporter 2 Company Name: ~~CSX TRANSPORTATION~~ NORFOLK SOUTHERN RAILROAD — U.S. EPA ID Number: GAL000093534 ~~PAD030278400~~

8. Designated Facility Name and Site Address
HERITAGE ENVIRONMENTAL SERVICES
4370 W COUNTY ROAD 1275 N
ROACHDALE, IN 46172-9593
(765)435-2704
Facility's Phone:

U.S. EPA ID Number: IND980503890

9a. HM	9b. U.S. DOT Description (including Proper Shipping Name, Hazard Class, ID Number, and Packing Group (if any))	10. Containers No.	10. Containers Type	11. Total Quantity	12. Unit Wt./Vol.	13. Waste Codes
X	1. RQ,UN3432,POLYCHLORINATED BIPHENYLS, SOLID, MIXTURE,9,PGIII,(PCB REMEDIATION WASTE),(RQ = 1 LB),ERG#171	1	CM	20000	K	B007
	2.					
	3.					
	4.					

14. Special Handling Instructions and Additional Information
1. WI QI710425 T#17030195
WGT IN SECT 11 IS ESTIMATED
BULK PCB REMEDIATION WASTE
RAILCAR# HESX15

EARLIEST DATE OF REMOVAL FROM SERVICE 3/18/24
CONTAINER# HES048385 ERI:HERITAGE [1907984 9]G

15. GENERATOR'S/OFFEROR'S CERTIFICATION: I hereby declare that the contents of this consignment are fully and accurately described above by the proper shipping name, and are classified, packaged, marked and labeled/placarded, and are in all respects in proper condition for transport according to applicable international and national governmental regulations. If export shipment and I am the Primary Exporter, I certify that the contents of this consignment conform to the terms of the attached EPA Acknowledgment of Consent.
I certify that the waste minimization statement identified in 40 CFR 262.27(a) (if I am a large quantity generator) or (b) (if I am a small quantity generator) is true.

Generator's/Offeror's Printed/Typed Name: James Urbat — Signature: [signature] — Month 3 Day 18 Year 24

16. International Shipments ☐ Import to U.S. ☐ Export from U.S. Port of entry/exit:
Transporter signature (for exports only): Date leaving U.S.:

17. Transporter Acknowledgment of Receipt of Materials
Transporter 1 Printed/Typed Name: ART STERLING — Signature: [signature] — Month 3 Day 18 Year 24
Transporter 2 Printed/Typed Name: LEE HOTRICH on behalf of NS — Signature: [signature] — Month 3 Day 18 Year 24

18. Discrepancy
18a. Discrepancy Indication Space ☐ Quantity ☐ Type ☐ Residue ☐ Partial Rejection ☐ Full Rejection
Manifest Reference Number:
18b. Alternate Facility (or Generator) — U.S. EPA ID Number
Facility's Phone:
18c. Signature of Alternate Facility (or Generator) — Month Day Year

19. Hazardous Waste Report Management Method Codes (i.e., codes for hazardous waste treatment, disposal, and recycling systems)

1.	2.	3.	4.
H132			

20. Designated Facility Owner or Operator: Certification of receipt of hazardous materials covered by the manifest except as noted in Item 18a
Printed/Typed Name: [signature] — Signature: [signature] — Month 09 Day 08 Year 29

GENERATOR — INT'L — TRANSPORTER — DESIGNATED FACILITY

EPA Form 8700-22 (Rev. 12-17) Previous editions are obsolete.

DESIGNATED FACILITY TO EPA's e-MANIFEST SYSTEM

Please print or type.

Form Approved. OMB No. 2050-0039

UNIFORM HAZARDOUS WASTE MANIFEST (Continuation Sheet)

21. Generator ID Number: NYD002038040

22. Page 2 of 2

23. Manifest Tracking Number: 001396906WAS

24. Generator's Name: ALKIER STEEL, LLC C/O STEEL EQUITIES
999 S OYSTER BAY RD, STE 200
BETHPAGE, NY 11714

ALKIER STEEL, LLC
255 E 2ND ST
MINEOLA, NY 11501-3524

25. Transporter 3 Company Name: HERITAGE TRANSPORT LLC - RAIL

U.S. EPA ID Number: IND038484114

26. Transporter _____ Company Name

U.S. EPA ID Number

27a. HM	27b. U.S. DOT Description (including Proper Shipping Name, Hazard Class, ID Number, and Packing Group (if any))	28. Containers No.	28. Containers Type	29. Total Quantity	30. Unit Wt./Vol.	31. Waste Codes		

32. Special Handling Instructions and Additional Information

33. Transporter 3 Acknowledgment of Receipt of Materials

Printed/Typed Name: RYAN Waggoner

Signature: Ryan Waggoner

Month 4 Day 8 Year 24

34. Transporter _____ Acknowledgment of Receipt of Materials

Printed/Typed Name

Signature

Month Day Year

35. Discrepancy

36. Hazardous Waste Report Management Method Codes (i.e., codes for hazardous waste treatment, disposal, and recycling systems)

GENERATOR

TRANSPORTER

DESIGNATED FACILITY

EPA Form 8700-22A (Rev. 12-17) Previous editions are obsolete.

DESIGNATED FACILITY TO EPA's e-MANIFEST SYSTEM

6 00396906

City Asphalt MINEOLA
1900 SOUTH AVE
STATEN ISLAND, NY 10314
718-494-8100

Date: 03/18/24 Ticket #: 94209
Time: 09:16 Plant: P1
*** Reprinted 94209 VOID Receive ***

Customer: HERITAG Job: 1
HERITAGE 1

, ,

P.O.#:
Carrier: HERIT
HERITAGE Phase: 1
Truck: 48385
License:

Zone: 0
Product: WEIGHT TestZone
WEIGHT
JMF:
(Daily) Loads: 1 Amount: 24.13 Tn 21.89 Mg
(To-Date) Loads:203 Amount:45938.7 Tn 41675.6 Mg

Gross:	41.68 TN	83360 lb	37.81 Mg
Tare:	17.55*TN	35100*lb	15.92*Mg
Net:	24.13 TN	48260 lb	21.89 Mg

* - Manual Weight

Received By:_____
Weighmaster: Weighmaster

Facility : HERITAGE ENVIRONMENTAL SERVICES
4370 W COUNTY ROAD 1275 N
ROACHDALE, IN 46172-9593
(765)435-2704
EPA ID: IND980503890 **Stop :** 4245270

Generator Mailing Address :

ALKIER STEEL, LLC C/O STEEL EQUITIES
999 S OYSTER BAY RD, STE 200
SUITE 200
BETHPAGE, NY 11714
UNITED STATES

Certificate of Disposal for PCB Waste

UNDER CIVIL AND CRIMINAL PENALTIES OF LAW FOR THE MAKING OR SUBMISSION OF FALSE OR FRAUDULENT STATEMENTS OR REPRESENTATIONS (18 U.S.C. 1001 and 15 U.S.C. 2615), I CERTIFY THAT THE INFORMATION CONTAINED IN OR ACCOMPANYING THIS DOCUMENT IS TRUE, ACCURATE, AND COMPLETE. AS TO THE IDENTIFIED SECTION(S) OF THIS DOCUMENT FOR WHICH I CANNOT PERSONALLY VERIFY TRUTH AND ACCURACY, I CERTIFY AS THE COMPANY OFFICIAL HAVING SUPERVISORY RESPONSIBILITY FOR THE PERSONS WHO, ACTING UNDER MY DIRECT INSTRUCTIONS, MADE THE VERIFICATION THAT THIS INFORMATION IS TRUE, ACCURATE, AND COMPLETE.

Generator Site Address : **Gen# :** 227975

ALKIER STEEL, LLC
255 E 2ND ST
MINEOLA,NY 11501-3524

DOCUMENT : 001396906WAS
EPA ID NUMBER : NYD002038040
DISPOSAL DATE : 08-APR-24

Disposal Process	Wastestream	# Containers	Total Kilograms	H Code
LANDFILLED	1 PCB REMEDIATION WASTE SOIL AND DEBRIS	1	21,936	H132
	Totals	1	21,936	

Jeffrey A. Laborsky, President

TX: 05

Please print or type.

Form Approved. OMB No. 2050-0039

UNIFORM HAZARDOUS WASTE MANIFEST	1. Generator ID Number	2. Page 1 of	3. Emergency Response Phone	4. Manifest Tracking Number
	NYD002038040	2	(800)326-1221	001396907 WAS

5. Generator's Name and Mailing Address
ALKIER STEEL, LLC C/O STEEL EQUITIES
999 S OYSTER BAY RD, STE 200
BETHPAGE, NY 11714
(516)465-0000
Generator's Phone:

Generator's Site Address (if different than mailing address)
ALKIER STEEL, LLC
255 E 2ND ST
MINEOLA, NY 11501-3524
GEN: 227975

6. Transporter 1 Company Name
HORWITH TRUCKS INC
U.S. EPA ID Number
PAD146714878

7. Transporter 2 Company Name
~~COX TRANSPORTATION~~ NORFOLK SOUTHERN RAILROAD
U.S. EPA ID Number
~~PAD030298480~~ GAR000093534

8. Designated Facility Name and Site Address
HERITAGE ENVIRONMENTAL SERVICES
4370 W COUNTY ROAD 1275 N
ROACHDALE, IN 46172-9593
(765)435-2704
Facility's Phone:
U.S. EPA ID Number
IND980503890

9a. HM	9b. U.S. DOT Description (including Proper Shipping Name, Hazard Class, ID Number, and Packing Group (if any))	10. Containers No.	Type	11. Total Quantity	12. Unit Wt./Vol.	13. Waste Codes
X	1. RQ,UN3432,POLYCHLORINATED BIPHENYLS, SOLID, MIXTURE,9,PGIII,(PCB REMEDIATION WASTE),(RQ = 1 LB),ERG#171	1	CM	~~20000~~ 24358	K	B007
	2.			CM-8/24		
	3.					
	4.					

14. Special Handling Instructions and Additional Information
1. W1 01710425 T#17030198
WGT IN SECT 11 IS ESTIMATED
BULK PCB REMEDIATION WASTE
RAILCAR# HESX 15

EARLIEST DATE OF REMOVAL FROM SERVICE 3/18/24
CONTAINER# MJVU08746 ERI: HERITAGE [1907985036

15. GENERATOR'S/OFFEROR'S CERTIFICATION: I hereby declare that the contents of this consignment are fully and accurately described above by the proper shipping name, and are classified, packaged, marked and labeled/placarded, and are in all respects in proper condition for transport according to applicable international and national governmental regulations. If export shipment and I am the Primary Exporter, I certify that the contents of this consignment conform to the terms of the attached EPA Acknowledgment of Consent.
I certify that the waste minimization statement identified in 40 CFR 262.27(a) (if I am a large quantity generator) or (b) (if I am a small quantity generator) is true.

Generator's/Offeror's Printed/Typed Name: James Orbat
Signature: [signature]
Month 3 Day 18 Year 24

16. International Shipments ☐ Import to U.S. ☐ Export from U.S. Port of entry/exit:
Transporter signature (for exports only): Date leaving U.S.:

17. Transporter Acknowledgment of Receipt of Materials
Transporter 1 Printed/Typed Name: Tim Dailey
Signature: [signature]
Month 3 Day 18 Year 24

Transporter 2 Printed/Typed Name: Lee Hetrick on behalf of NS
Signature: [signature]
Month 3 Day 18 Year 24

18. Discrepancy
18a. Discrepancy Indication Space ☒ Quantity ☐ Type ☐ Residue ☐ Partial Rejection ☐ Full Rejection
DISCREPANCY RESOLVED FOR BRIAN GAUDREAULT @ 4-8-24
Manifest Reference Number:

18b. Alternate Facility (or Generator)
U.S. EPA ID Number
Facility's Phone:

18c. Signature of Alternate Facility (or Generator)
Month Day Year

19. Hazardous Waste Report Management Method Codes (i.e., codes for hazardous waste treatment, disposal, and recycling systems)

1.	2.	3.	4.
H132			

20. Designated Facility Owner or Operator: Certification of receipt of hazardous materials covered by the manifest except as noted in Item 18a
Printed/Typed Name: [signature]
Signature: [signature]
Month 04 Day 08 Year 24

GENERATOR / INT'L / TRANSPORTER / DESIGNATED FACILITY

EPA Form 8700-22 (Rev. 12-17) Previous editions are obsolete.

DESIGNATED FACILITY TO EPA's e-MANIFEST SYSTEM

Form Approved. OMB No. 2050-0039

Please print or type.

UNIFORM HAZARDOUS WASTE MANIFEST (Continuation Sheet)	21. Generator ID Number NYD002038040	22. Page 2 of 2	23. Manifest Tracking Number 001396907WAS

24. Generator's Name: ALKIER STEEL, LLC C/O STEEL EQUITIES
999 S OYSTER BAY RD, STE 200
BETHPAGE, NY 11714

ALKIER STEEL, LLC
255 E 2ND ST
MINEOLA, NY 11501-3524

25. Transporter 3 Company Name HERITAGE TRANSPORT LLC - RAIL — U.S. EPA ID Number IND058484114

26. Transporter _____ Company Name — U.S. EPA ID Number

27a. HM	27b. U.S. DOT Description (including Proper Shipping Name, Hazard Class, ID Number, and Packing Group (if any))	28. Containers No.	28. Containers Type	29. Total Quantity	30. Unit Wt./Vol.	31. Waste Codes		

32. Special Handling Instructions and Additional Information

GENERATOR

TRANSPORTER

33. Transporter 3 Acknowledgment of Receipt of Materials
Printed/Typed Name: Darrell Walton — Signature: [signature] — Month 04 Day 08 Year 24

34. Transporter _____ Acknowledgment of Receipt of Materials
Printed/Typed Name — Signature — Month Day Year

DESIGNATED FACILITY

35. Discrepancy

36. Hazardous Waste Report Management Method Codes (i.e., codes for hazardous waste treatment, disposal, and recycling systems)

DESIGNATED FACILITY TO EPA's e-MANIFEST SYSTEM

EPA Form 8700-22A (Rev. 12-17) Previous editions are obsolete.

001396907
MINOLK

City Asphalt
1900 SOUTH AVE
STATEN ISLAND, NY 10314
718-494-8100

Date: 03/18/24 Ticket #: 94214
Time: 09:42 Plant: P1
*** Receive ***

Customer: HERITAG Job: 1
HERITAGE 1

P.O.#:

Carrier: HERIT
HERITAGE Phase: 1
Truck: 08746
License:

Zone: 0
Product: WEIGHT TestZone
WEIGHT
JMF:
(Daily) Loads: 2 Amount: 48.30 Tn 43.82 Mg
(To-Date) Loads:203 Amount:45962.9 Tn 41697.5 Mg

Gross:	42.42 TN	84840 lb	38.48 Mg
Tare:	18.25*TN	36500*lb	16.56*Mg
Net:	24.17 TN	48340 lb	21.93 Mg

* - Manual Weight

Received By:_____
Weighmaster: Weighmaster

Facility : HERITAGE ENVIRONMENTAL SERVICES
4370 W COUNTY ROAD 1275 N
ROACHDALE, IN 46172-9593
(765)435-2704
EPA ID: IND980503890 **Stop :** 4245271

Generator Mailing Address :

ALKIER STEEL, LLC C/O STEEL EQUITIES
999 S OYSTER BAY RD, STE 200
SUITE 200
BETHPAGE, NY 11714
UNITED STATES

Certificate of Disposal for PCB Waste

UNDER CIVIL AND CRIMINAL PENALTIES OF LAW FOR THE MAKING OR SUBMISSION OF FALSE OR FRAUDULENT STATEMENTS OR REPRESENTATIONS (18 U.S.C. 1001 and 15 U.S.C. 2615), I CERTIFY THAT THE INFORMATION CONTAINED IN OR ACCOMPANYING THIS DOCUMENT IS TRUE, ACCURATE, AND COMPLETE. AS TO THE IDENTIFIED SECTION(S) OF THIS DOCUMENT FOR WHICH I CANNOT PERSONALLY VERIFY TRUTH AND ACCURACY, I CERTIFY AS THE COMPANY OFFICIAL HAVING SUPERVISORY RESPONSIBILITY FOR THE PERSONS WHO, ACTING UNDER MY DIRECT INSTRUCTIONS, MADE THE VERIFICATION THAT THIS INFORMATION IS TRUE, ACCURATE, AND COMPLETE.

Generator Site Address : **Gen# :** 227975

ALKIER STEEL, LLC
255 E 2ND ST
MINEOLA,NY 11501-3524

DOCUMENT : 001396907WAS
EPA ID NUMBER : NYD002038040
DISPOSAL DATE : 08-APR-24

Disposal Process	Wastestream	# Containers	Total Kilograms	H Code
LANDFILLED	1 PCB REMEDIATION WASTE SOIL AND DEBRIS	1	21,973	H132
	Totals	1	21,973	

RAILCAR HESX15
CONTAINER ID MJVU08746
001396907WAS

Jeffrey A. Laborsky, President

05

Please print or type.

Form Approved. OMB No. 2050-0039

UNIFORM HAZARDOUS WASTE MANIFEST	1. Generator ID Number	2. Page 1 of	3. Emergency Response Phone	4. Manifest Tracking Number
	NYD002038040	2	(800)326-1221	001396908 WAS

5. Generator's Name and Mailing Address
ALKIER STEEL, LLC C/O STEEL EQUITIES
999 S OYSTER BAY RD, STE 200
BETHPAGE, NY 11714
(516)465-0000
Generator's Phone:

Generator's Site Address (if different than mailing address)
ALKIER STEEL, LLC
255 E 2ND ST
MINEOLA, NY 11501-3524
GEN: 227975

6. Transporter 1 Company Name
HORWITH TRUCKS INC
U.S. EPA ID Number
PAD146714878

7. Transporter 2 Company Name
~~CSX TRANSPORTATION~~ NORFOLK SOUTHERN RAILROAD
U.S. EPA ID Number
~~PAD030298400~~ GAR000093534

8. Designated Facility Name and Site Address
HERITAGE ENVIRONMENTAL SERVICES
4370 W COUNTY ROAD 1275 N
ROACHDALE, IN 46172-9593
(765)435-2704
Facility's Phone:
U.S. EPA ID Number
IND980503890

9a. HM	9b. U.S. DOT Description (including Proper Shipping Name, Hazard Class, ID Number, and Packing Group (if any))	10. Containers No.	10. Containers Type	11. Total Quantity	12. Unit Wt./Vol.	13. Waste Codes
X	1. RQ,UN3432,POLYCHLORINATED BIPHENYLS, SOLID, MIXTURE,9,PGIII,(PCB REMEDIATION WASTE),(RQ = 1 LB),ERG#171	1	CM	~~20000~~ 24240	K	B007
	2.			04-12-24		
	3.					
	4.					

14. Special Handling Instructions and Additional Information
1. WI Q1710425 T#17030200
WGT IN SECT 1I IS ESTIMATED
BULK PCB REMEDIATION WASTE
RAILCAR# HOSX5
EARLIEST DATE OF REMOVAL FROM SERVICE 3/18/24
CONTAINER# ESDU0090
ERI:HERITAGE [1907985 1]G

15. GENERATOR'S/OFFEROR'S CERTIFICATION: I hereby declare that the contents of this consignment are fully and accurately described above by the proper shipping name, and are classified, packaged, marked and labeled/placarded, and are in all respects in proper condition for transport according to applicable international and national governmental regulations. If export shipment and I am the Primary Exporter, I certify that the contents of this consignment conform to the terms of the attached EPA Acknowledgment of Consent.
I certify that the waste minimization statement identified in 40 CFR 262.27(a) (if I am a large quantity generator) or (b) (if I am a small quantity generator) is true.

Generator's/Offeror's Printed/Typed Name: James Urbat
Signature: [signature]
Month 3 Day 18 Year 24

16. International Shipments ☐ Import to U.S. ☐ Export from U.S. Port of entry/exit:
Transporter signature (for exports only): Date leaving U.S.:

17. Transporter Acknowledgment of Receipt of Materials
Transporter 1 Printed/Typed Name: Ken Bauer
Signature: [signature]
Month 3 Day 18 Year 24

Transporter 2 Printed/Typed Name: LOU HETRICH on BEHALF of NS
Signature: [signature]
Month 3 Day 18 Year 24

18. Discrepancy
18a. Discrepancy Indication Space ☒ Quantity ☐ Type ☐ Residue ☐ Partial Rejection ☐ Full Rejection
DISCREPANCY RESOLVED PER BRIAN GAUD REAULT @ 4-12-24
Manifest Reference Number:

18b. Alternate Facility (or Generator)
U.S. EPA ID Number
Facility's Phone:

18c. Signature of Alternate Facility (or Generator)
Month Day Year

19. Hazardous Waste Report Management Method Codes (i.e., codes for hazardous waste treatment, disposal, and recycling systems)

1.	2.	3.	4.
H132			

20. Designated Facility Owner or Operator: Certification of receipt of hazardous materials covered by the manifest except as noted in Item 18a
Printed/Typed Name: DAVID BARGA
Signature: [signature]
Month 04 Day 12 Year 24

GENERATOR / INT'L / TRANSPORTER / DESIGNATED FACILITY

EPA Form 8700-22 (Rev. 12-17) Previous editions are obsolete.

DESIGNATED FACILITY TO EPA's e-MANIFEST SYSTEM

Please print or type.

Form Approved. OMB No. 2050-0039

UNIFORM HAZARDOUS WASTE MANIFEST (Continuation Sheet)	21. Generator ID Number NYD002038040	22. Page 2 of 2	23. Manifest Tracking Number 001396908WAS

24. Generator's Name: ALKIER STEEL, LLC C/O STEEL EQUITIES
999 S OYSTER BAY RD, STE 200
BETHPAGE, NY 11714

ALKIER STEEL, LLC
255 E 2ND ST
MINEOLA, NY 11501-3524

25. Transporter 3 Company Name HERITAGE TRANSPORT LLC - RAIL — U.S. EPA ID Number IND058484114

26. Transporter _____ Company Name — U.S. EPA ID Number

27a. HM	27b. U.S. DOT Description (including Proper Shipping Name, Hazard Class, ID Number, and Packing Group (if any))	28. Containers No.	28. Containers Type	29. Total Quantity	30. Unit Wt./Vol.	31. Waste Codes		

32. Special Handling Instructions and Additional Information

GENERATOR

33. Transporter 3 Acknowledgment of Receipt of Materials
Printed/Typed Name: Darrell Waltz — Signature: D. Waltz — Month 04 Day 12 Year 24

34. Transporter _____ Acknowledgment of Receipt of Materials
Printed/Typed Name — Signature — Month — Day — Year

TRANSPORTER

35. Discrepancy

36. Hazardous Waste Report Management Method Codes (i.e., codes for hazardous waste treatment, disposal, and recycling systems)

DESIGNATED FACILITY

5 001396908
MINOLA

City Asphalt
1900 SOUTH AVE
STATEN ISLAND, NY 10314
718-494-8100

Date: 03/18/24 Ticket #: 94215
Time: 10:04 Plant: P1
*** Receive ***

Customer: HERITAG Job: 1
HERITAGE 1

P.O.#:

Carrier: HERIT
HERITAGE Phase: 1
Truck: 0090
License:

Zone: 0
Product: WEIGHT TestZone
WEIGHT
JMF:
(Daily) Loads: 3 Amount: 75.33 Tn 68.34 Mg
(To-Date) Loads:203 Amount:45989.9 Tn 41722.0 Mg

Gross:	44.61 TN	89220 lb	40.47 Mg
Tare:	17.58*TN	35160*lb	15.95*Mg
Net:	27.03 TN	54060 lb	24.52 Mg

* - Manual Weight

Received By:_____
Weighmaster: Weighmaster

Facility : HERITAGE ENVIRONMENTAL SERVICES
4370 W COUNTY ROAD 1275 N
ROACHDALE, IN 46172-9593
(765)435-2704
EPA ID: IND980503890 **Stop :** 4245274

Generator Mailing Address :

ALKIER STEEL, LLC C/O STEEL EQUITIES
999 S OYSTER BAY RD, STE 200
SUITE 200
BETHPAGE, NY 11714
UNITED STATES

Certificate of Disposal for PCB Waste

UNDER CIVIL AND CRIMINAL PENALTIES OF LAW FOR THE MAKING OR SUBMISSION OF FALSE OR FRAUDULENT STATEMENTS OR REPRESENTATIONS (18 U.S.C. 1001 and 15 U.S.C. 2615), I CERTIFY THAT THE INFORMATION CONTAINED IN OR ACCOMPANYING THIS DOCUMENT IS TRUE, ACCURATE, AND COMPLETE. AS TO THE IDENTIFIED SECTION(S) OF THIS DOCUMENT FOR WHICH I CANNOT PERSONALLY VERIFY TRUTH AND ACCURACY, I CERTIFY AS THE COMPANY OFFICIAL HAVING SUPERVISORY RESPONSIBILITY FOR THE PERSONS WHO, ACTING UNDER MY DIRECT INSTRUCTIONS, MADE THE VERIFICATION THAT THIS INFORMATION IS TRUE, ACCURATE, AND COMPLETE.

Generator Site Address : **Gen# :** 227975

ALKIER STEEL, LLC
255 E 2ND ST
MINEOLA,NY 11501-3524

DOCUMENT : 001396910WAS
EPA ID NUMBER : NYD002038040
DISPOSAL DATE : 12-APR-24

Disposal Process	Wastestream	# Containers	Total Kilograms	H Code
LANDFILLED	1 PCB REMEDIATION WASTE SOIL AND DEBRIS	1	13,291	H132
	Totals	1	13,291	

RAILCAR HESX5
CONTAINER ID MJVU02413
001396910WAS

Jeffrey A. Laborsky, President

TX:

10603

Please print or type.

Form Approved. OMB No. 2050-0039

UNIFORM HAZARDOUS WASTE MANIFEST

1. Generator ID Number: NYD002038040
2. Page 1 of 2
3. Emergency Response Phone: (800)326-1221
4. Manifest Tracking Number: 001396909 **WAS**

5. Generator's Name and Mailing Address:
ALKIER STEEL, LLC C/O STEEL EQUITIES
999 S OYSTER BAY RD, STE 200
BETHPAGE, NY 11714
(516)465-0000

Generator's Site Address (if different than mailing address):
ALKIER STEEL, LLC
255 E 2ND ST
MINEOLA, NY 11501-3524
GEN: 227975

Generator's Phone:

6. Transporter 1 Company Name: HORWITH TRUCKS INC
U.S. EPA ID Number: PAD146714878

7. Transporter 2 Company Name: ~~CSX TRANSPORTATION~~ NORFOLK SOUTHERN RAILROAD
U.S. EPA ID Number: ~~RAD030298400~~ GAR000093534

8. Designated Facility Name and Site Address:
HERITAGE ENVIRONMENTAL SERVICES
4370 W COUNTY ROAD 1275 N
ROACHDALE, IN 46172-9593
(765)435-2704

Facility's Phone:
U.S. EPA ID Number: IND980503890

9a. HM	9b. U.S. DOT Description (including Proper Shipping Name, Hazard Class, ID Number, and Packing Group (if any))	10. Containers No.	10. Containers Type	11. Total Quantity	12. Unit Wt./Vol.	13. Waste Codes		
X	1. RQ,UN3432,POLYCHLORINATED BIPHENYLS, SOLID, MIXTURE,9,PGIII,(PCB REMEDIATION WASTE),(RQ = 1 LB),ERG#171	1	CM	20000	K	B007		
	2.							
	3.							
	4.							

14. Special Handling Instructions and Additional Information
1. WI 01710425 T#17030202
WGT IN SECT 1I IS ESTIMATED
BULK PCB REMEDIATION WASTE
RAILCAR# HOSX5

EARLIEST DATE OF REMOVAL FROM SERVICE 3/19/24
CONTAINER# MJVU15621
ERI: HERITAGE C190798523G

15. **GENERATOR'S/OFFEROR'S CERTIFICATION:** I hereby declare that the contents of this consignment are fully and accurately described above by the proper shipping name, and are classified, packaged, marked and labeled/placarded, and are in all respects in proper condition for transport according to applicable International and national governmental regulations. If export shipment and I am the Primary Exporter, I certify that the contents of this consignment conform to the terms of the attached EPA Acknowledgment of Consent.
I certify that the waste minimization statement identified in 40 CFR 262.27(a) (if I am a large quantity generator) or (b) (if I am a small quantity generator) is true.

Generator's/Offeror's Printed/Typed Name: James Ciborc
Signature:
Month 3 Day 19 Year 24

GENERATOR

INT'L

16. International Shipments ☐ Import to U.S. ☐ Export from U.S. Port of entry/exit:
Transporter signature (for exports only): Date leaving U.S.:

TRANSPORTER

17. Transporter Acknowledgment of Receipt of Materials

Transporter 1 Printed/Typed Name: Tim Dailes
Signature:
Month 3 Day 19 Year 24

Transporter 2 Printed/Typed Name: WE HORWITH on NORFOLK OF NS
Signature:
Month 3 Day 19 Year 24

DESIGNATED FACILITY

18. Discrepancy

18a. Discrepancy Indication Space ☐ Quantity ☐ Type ☐ Residue ☐ Partial Rejection ☐ Full Rejection

Manifest Reference Number:

18b. Alternate Facility (or Generator) U.S. EPA ID Number

Facility's Phone:

18c. Signature of Alternate Facility (or Generator) Month Day Year

19. Hazardous Waste Report Management Method Codes (i.e., codes for hazardous waste treatment, disposal, and recycling systems)

1.	2.	3.	4.
H132			

20. Designated Facility Owner or Operator: Certification of receipt of hazardous materials covered by the manifest except as noted in Item 18a

Printed/Typed Name: DAVID BANGA
Signature:
Month 04 Day 09 Year 24

EPA Form 8700-22 (Rev. 12-17) Previous editions are obsolete.

DESIGNATED FACILITY TO EPA's e-MANIFEST SYSTEM

Please print or type.

Form Approved. OMB No. 2050-0039

UNIFORM HAZARDOUS WASTE MANIFEST (Continuation Sheet)	21. Generator ID Number NYD002038040	22. Page 2 of 2	23. Manifest Tracking Number 001396909WAS

24. Generator's Name: ALKIER STEEL, LLC C/O STEEL EQUITIES
999 S OYSTER BAY RD, STE 200
BETHPAGE, NY 11714

ALKIER STEEL, LLC
255 E 2ND ST
MINEOLA, NY 11501-3524

25. Transporter 3 Company Name: HERITAGE TRANSPORT LLC - RAIL — U.S. EPA ID Number: IMD038484114

26. Transporter _____ Company Name — U.S. EPA ID Number

27a. HM	27b. U.S. DOT Description (including Proper Shipping Name, Hazard Class, ID Number, and Packing Group (if any))	28. Containers No.	28. Containers Type	29. Total Quantity	30. Unit Wt./Vol.	31. Waste Codes		

32. Special Handling Instructions and Additional Information

33. Transporter 3 Acknowledgment of Receipt of Materials
Printed/Typed Name: Brandon T Gardl — Signature: [signature] — Month 4 Day 9 Year 24

34. Transporter _____ Acknowledgment of Receipt of Materials
Printed/Typed Name — Signature — Month — Day — Year

35. Discrepancy

36. Hazardous Waste Report Management Method Codes (i.e., codes for hazardous waste treatment, disposal, and recycling systems)

GENERATOR

TRANSPORTER

DESIGNATED FACILITY

3 001396909

MWLOCA

City Asphalt
1900 SOUTH AVE
STATEN ISLAND, NY 10314
718-494-8100

Date: 03/19/24 Ticket #: 94299
Time: 09:38 Plant: P1
*** Reprinted 94299 VOID Receive ***

Customer: HERITAG Job: 1
HERITAGE 1

P.O.#:

Carrier: HERIT
HERITAGE Phase: 1
Truck: 15621
License:

Zone: 0
Product: WEIGHT TestZone
WEIGHT
JMF:
(Daily) Loads: 4 Amount: 83.69 Tn 75.92 Mg
(To-Date) Loads:204 Amount:46124.7 Tn 41844.4 Mg

Gross:	36.98 TN	73960 lb	33.55 Mg
Tare:	16.11*TN	32220*lb	14.62*Mg
Net:	20.87 TN	41740 lb	18.93 Mg

* - Manual Weight

Received By:_____
Weighmaster: Weighmaster

Facility : HERITAGE ENVIRONMENTAL SERVICES
4370 W COUNTY ROAD 1275 N
ROACHDALE, IN 46172-9593
(765)435-2704
EPA ID: IND980503890 **Stop :** 4245273

Generator Mailing Address :

ALKIER STEEL, LLC C/O STEEL EQUITIES
999 S OYSTER BAY RD, STE 200
SUITE 200
BETHPAGE, NY 11714
UNITED STATES

Certificate of Disposal for PCB Waste

UNDER CIVIL AND CRIMINAL PENALTIES OF LAW FOR THE MAKING OR SUBMISSION OF FALSE OR FRAUDULENT STATEMENTS OR REPRESENTATIONS (18 U.S.C. 1001 and 15 U.S.C. 2615), I CERTIFY THAT THE INFORMATION CONTAINED IN OR ACCOMPANYING THIS DOCUMENT IS TRUE, ACCURATE, AND COMPLETE. AS TO THE IDENTIFIED SECTION(S) OF THIS DOCUMENT FOR WHICH I CANNOT PERSONALLY VERIFY TRUTH AND ACCURACY, I CERTIFY AS THE COMPANY OFFICIAL HAVING SUPERVISORY RESPONSIBILITY FOR THE PERSONS WHO, ACTING UNDER MY DIRECT INSTRUCTIONS, MADE THE VERIFICATION THAT THIS INFORMATION IS TRUE, ACCURATE, AND COMPLETE.

Generator Site Address : **Gen# :** 227975

ALKIER STEEL, LLC
255 E 2ND ST
MINEOLA,NY 11501-3524

DOCUMENT : 001396909WAS
EPA ID NUMBER : NYD002038040
DISPOSAL DATE : 09-APR-24

Disposal Process	Wastestream	# Containers	Total Kilograms	H Code
LANDFILLED	1 PCB REMEDIATION WASTE SOIL AND DEBRIS	1	18,973	H132
	Totals	1	18,973	

Jeffrey A. Laborsky, President

Please print or type.

Form Approved. OMB No. 2050-0039

UNIFORM HAZARDOUS WASTE MANIFEST	1. Generator ID Number NYD002038040 10603	2. Page 1 of 2	3. Emergency Response Phone (800)326-1221	4. Manifest Tracking Number 001396910 WAS

5. Generator's Name and Mailing Address
ALKIER STEEL, LLC C/O STEEL EQUITIES
999 S OYSTER BAY RD, STE 200
BETHPAGE, NY 11714
(516)465-0000
Generator's Phone:

Generator's Site Address (if different than mailing address)
ALKIER STEEL, LLC
255 E 2ND ST
MINEOLA, NY 11501-3524
GEN: 227975

6. Transporter 1 Company Name: HORWITH TRUCKS INC — U.S. EPA ID Number: PAD146714878

7. Transporter 2 Company Name: ~~CSX TRANSPORTATION~~ NORFOLK SOUTHERN RAILROAD — U.S. EPA ID Number: ~~PAD030298400~~ GAR00093534

8. Designated Facility Name and Site Address
HERITAGE ENVIRONMENTAL SERVICES
4370 W COUNTY ROAD 1275 N
ROACHDALE, IN 46172-9593
(765)435-2704
Facility's Phone:
U.S. EPA ID Number: IND980503890

9a. HM	9b. U.S. DOT Description (including Proper Shipping Name, Hazard Class, ID Number, and Packing Group (if any))	10. Containers No.	Type	11. Total Quantity	12. Unit Wt./Vol.	13. Waste Codes
X	1. RQ,UN3432,POLYCHLORINATED BIPHENYLS, SOLID, MIXTURE,9,PGIII,(PCB REMEDIATION WASTE),(RQ = 1 LB),ERG#171	1	CM	~~20000~~ 12065	K	B007
	2.			04.12.24		
	3.					
	4.					

14. Special Handling Instructions and Additional Information
1. W1 Q1710425 T#17030204
WGT IN SECT 11 IS ESTIMATED
BULK PCB REMEDIATION WASTE
RAILCAR# AGSX5

EARLIEST DATE OF REMOVAL FROM SERVICE 3/20/24
CONTAINER# MJVU 02413
ERI:HERITAGE [19079853]G

15. GENERATOR'S/OFFEROR'S CERTIFICATION: I hereby declare that the contents of this consignment are fully and accurately described above by the proper shipping name, and are classified, packaged, marked and labeled/placarded, and are in all respects in proper condition for transport according to applicable international and national governmental regulations. If export shipment and I am the Primary Exporter, I certify that the contents of this consignment conform to the terms of the attached EPA Acknowledgment of Consent.
I certify that the waste minimization statement identified in 40 CFR 262.27(a) (if I am a large quantity generator) or (b) (if I am a small quantity generator) is true.

Generator's/Offeror's Printed/Typed Name: James Orbert — Signature: [signature] — Month 3 Day 20 Year 24

16. International Shipments ☐ Import to U.S. ☐ Export from U.S. Port of entry/exit:
Transporter signature (for exports only): Date leaving U.S.:

17. Transporter Acknowledgment of Receipt of Materials
Transporter 1 Printed/Typed Name: Tim Dailey — Signature: [signature] — Month 3 Day 20 Year 24
Transporter 2 Printed/Typed Name: Lee Hetrick on Behalf of NS — Signature: [signature] — Month 3 Day 20 Year 24

18. Discrepancy
18a. Discrepancy Indication Space ☑ Quantity ☐ Type ☐ Residue ☐ Partial Rejection ☐ Full Rejection
DISCREPANCY RESOLVED PER BRIAN GAUDREAULT @4-12-24
Manifest Reference Number:
18b. Alternate Facility (or Generator) — U.S. EPA ID Number
Facility's Phone:
18c. Signature of Alternate Facility (or Generator) — Month Day Year

19. Hazardous Waste Report Management Method Codes (i.e., codes for hazardous waste treatment, disposal, and recycling systems)

1.	2.	3.	4.
H132			

20. Designated Facility Owner or Operator: Certification of receipt of hazardous materials covered by the manifest except as noted in Item 18a
Printed/Typed Name: David Barga — Signature: [signature] — Month 04 Day 12 Year 24

GENERATOR / INT'L / TRANSPORTER / DESIGNATED FACILITY

EPA Form 8700-22 (Rev. 12-17) Previous editions are obsolete.

DESIGNATED FACILITY TO EPA's e-MANIFEST SYSTEM

Please print or type.

Form Approved. OMB No. 2050-0039

UNIFORM HAZARDOUS WASTE MANIFEST (Continuation Sheet)	21. Generator ID Number NYD002088040	22. Page 2 of 2	23. Manifest Tracking Number 001396910WAS

24. Generator's Name
ALKIER STEEL, LLC C/O STEEL EQUITIES
999 S OYSTER BAY RD, STE 200
BETHPAGE, NY 11714

ALKIER STEEL, LLC
255 E 2ND ST
MINEOLA, NY 11501-3524

25. Transporter 3 Company Name HERITAGE TRANSPORT LLC - RAIL — U.S. EPA ID Number IND058484114

26. Transporter _____ Company Name — U.S. EPA ID Number

27a. HM	27b. U.S. DOT Description (including Proper Shipping Name, Hazard Class, ID Number, and Packing Group (if any))	28. Containers No.	28. Containers Type	29. Total Quantity	30. Unit Wt./Vol.	31. Waste Codes		

32. Special Handling Instructions and Additional Information

GENERATOR

TRANSPORTER

33. Transporter 3 Acknowledgment of Receipt of Materials
Printed/Typed Name: Brandon T. Carroll — Signature: [signature] — Month 12 Day 12 Year 24

34. Transporter _____ Acknowledgment of Receipt of Materials
Printed/Typed Name — Signature — Month Day Year

DESIGNATED FACILITY

35. Discrepancy

36. Hazardous Waste Report Management Method Codes (i.e., codes for hazardous waste treatment, disposal, and recycling systems)

1 001396910

MINEOLA

City Asphalt
1900 SOUTH AVE
STATEN ISLAND, NY 10314
718-494-8100

Date: 03/20/24 Ticket #: 94415
Time: 09:42 Plant: P1
*** Receive ***

Customer: HERITAG Job: 1
HERITAGE 1

, ,

P.O.#:

Carrier: HERIT
HERITAGE Phase: 1
Truck: 02413
License:

Zone: 0
Product: WEIGHT TestZone
WEIGHT
JMF:
(Daily) Loads: 4 Amount: 90.03 Tn 81.68 Mg
(To-Date) Loads:205 Amount:46279.8 Tn 41985.0 Mg

Gross:	29.91 TN	59820 lb	27.13 Mg
Tare:	15.29*TN	30580*lb	13.87*Mg
Net:	14.62 TN	29240 lb	13.26 Mg

* - Manual Weight

Received By:_____
Weighmaster: Weighmaster

Facility : HERITAGE ENVIRONMENTAL SERVICES
4370 W COUNTY ROAD 1275 N
ROACHDALE, IN 46172-9593
(765)435-2704
EPA ID: IND980503890 **Stop :** 4245272

Generator Mailing Address :

ALKIER STEEL, LLC C/O STEEL EQUITIES
999 S OYSTER BAY RD, STE 200
SUITE 200
BETHPAGE, NY 11714
UNITED STATES

Certificate of Disposal for PCB Waste

UNDER CIVIL AND CRIMINAL PENALTIES OF LAW FOR THE MAKING OR SUBMISSION OF FALSE OR FRAUDULENT STATEMENTS OR REPRESENTATIONS (18 U.S.C. 1001 and 15 U.S.C. 2615), I CERTIFY THAT THE INFORMATION CONTAINED IN OR ACCOMPANYING THIS DOCUMENT IS TRUE, ACCURATE, AND COMPLETE. AS TO THE IDENTIFIED SECTION(S) OF THIS DOCUMENT FOR WHICH I CANNOT PERSONALLY VERIFY TRUTH AND ACCURACY, I CERTIFY AS THE COMPANY OFFICIAL HAVING SUPERVISORY RESPONSIBILITY FOR THE PERSONS WHO, ACTING UNDER MY DIRECT INSTRUCTIONS, MADE THE VERIFICATION THAT THIS INFORMATION IS TRUE, ACCURATE, AND COMPLETE.

Generator Site Address : **Gen# :** 227975

ALKIER STEEL, LLC
255 E 2ND ST
MINEOLA,NY 11501-3524

DOCUMENT : 001396908WAS
EPA ID NUMBER : NYD002038040
DISPOSAL DATE : 12-APR-24

Disposal Process	Wastestream	# Containers	Total Kilograms	H Code
LANDFILLED	1 PCB REMEDIATION WASTE SOIL AND DEBRIS	1	24,573	H132
	Totals	1	24,573	

RAILCAR HESX5
CONTAINER ID ESDU0090
001396908WAS

Jeffrey A. Laborsky, President

Please print or type.

Form Approved. OMB No. 2050-0039

UNIFORM HAZARDOUS WASTE MANIFEST	1. Generator ID Number	2. Page 1 of	3. Emergency Response Phone	4. Manifest Tracking Number
	NYD002038040	1	631-608-8810	020560251 JJK

5. Generator's Name and Mailing Address
Alkier Steel LLC
999 S. Oyster Bay Road
Bethpage NY 11714
Generator's Phone: 516 465-0000

Generator's Site Address (if different than mailing address)
Alkier Steel LLC
255 East 2nd Street
Mineola NY 11501

6. Transporter 1 Company Name: Brookside Environmental, Inc. — U.S. EPA ID Number: NYR000081661

7. Transporter 2 Company Name: Veolia ES Technical Solutions — U.S. EPA ID Number: NJD080631369

8. Designated Facility Name and Site Address
Veolia ES Technical Solutions, LLC
1 Eden Lane
Flanders NJ 07836
Facility's Phone: 973 347-1909
U.S. EPA ID Number: NJD980536593

9a. HM	9b. U.S. DOT Description (including Proper Shipping Name, Hazard Class, ID Number, and Packing Group (if any))	10. Containers No.	Type	11. Total Quantity	12. Unit Wt./Vol.	13. Waste Codes		
X	1. ~~RQ~~ UN2315, ~~Waste~~ Polychlorinated biphenyls, liquid 9, PGIII (water) RQ	05 ~~0-0-4~~	DM	833 ~~00220~~	K ~~G~~	B007	~~ID72~~ PCB2	B
X	2. ~~RQ~~ UN2315, ~~Waste~~ Polychlorinated biphenyls, liquid 9, PGIII (water) RQ	001	TP	1040 ~~00275~~	K ~~G~~	B007	~~ID72~~ PCB2	B
	3.							
	4.							

14. Special Handling Instructions and Additional Information
1) PCB remediation waste. Water with low level PCBs. WIP # 1208636. 4 x 55 gallon drums ERG#171 2) PCB remediation waste. Water with low level PCBs. 1 x 275 gallon tote. WIP # 1208636 ERG#171

10 day Received 4/10/24

15. GENERATOR'S/OFFEROR'S CERTIFICATION: I hereby declare that the contents of this consignment are fully and accurately described above by the proper shipping name, and are classified, packaged, marked and labeled/placarded, and are in all respects in proper condition for transport according to applicable international and national governmental regulations. If export shipment and I am the Primary Exporter, I certify that the contents of this consignment conform to the terms of the attached EPA Acknowledgment of Consent.
I certify that the waste minimization statement identified in 40 CFR 262.27(a) (if I am a large quantity generator) or (b) (if I am a small quantity generator) is true.

Generator's/Offeror's Printed/Typed Name: James Orhret — Signature: [signature] — Month 04 Day 08 Year 24

16. International Shipments ☐ Import to U.S. ☐ Export from U.S. Port of entry/exit:
Transporter signature (for exports only): Date leaving U.S.:

17. Transporter Acknowledgment of Receipt of Materials

Transporter 1 Printed/Typed Name: Brian Gaudreault — Signature: [signature] — Month 04 Day 08 Year 24

Transporter 2 Printed/Typed Name: Joshua Stewart — Signature: [signature] — Month 4 Day 9 Year 24

18. Discrepancy

18a. Discrepancy Indication Space ☐ Quantity ☐ Type ☐ Residue ☐ Partial Rejection ☐ Full Rejection

Manifest Reference Number:

18b. Alternate Facility (or Generator) — U.S. EPA ID Number

Facility's Phone:

18c. Signature of Alternate Facility (or Generator) — Month Day Year

19. Hazardous Waste Report Management Method Codes (i.e., codes for hazardous waste treatment, disposal, and recycling systems)

1.	2.	3.	4.
H141	H141		

20. Designated Facility Owner or Operator: Certification of receipt of hazardous materials covered by the manifest except as noted in Item 18a

Printed/Typed Name: DEANNA TARDILE — Signature: [signature] — Month 4 Day 15 Year 24

GENERATOR / INT'L / TRANSPORTER / DESIGNATED FACILITY

EPA Form 8700-22 (Rev. 12-17) Previous editions are obsolete.

DESIGNATED FACILITY TO EPA's e-MANIFEST SYSTEM

APPENDIX N DATA SUMMARY USABILITY REPORT

1050 SW 6th Avenue
Suite 1650
Portland, OR 97204

T +1 503 488 5282

erm.com

MEMO

TO	Chris Wenczel
FROM	Jack James and Rachel James
DATE	10 April 2024
REFERENCE	0560708
SUBJECT	Data Useability Summary Report Steel Equities, 255 E2nd Street, Mineola, New York 2023 December to 2024 March Soil Sampling York Analytical, Stratford, Connecticut SDGs: 23L1510, 24B1423, 24C0642, 24C1021.

1. DELIVERABLES

The data packages referenced above for 14 soil samples and one field duplicate were generated following the New York State Department of Environmental Conservation (NYSDEC) Analytical Services Protocol (ASP) Category B deliverable format.

The samples were analyzed for Volatile Organic Compounds by GC/MS EPA 8260C, Semivolatile Organic Compounds by GC/MS EPA 8270D, Semivolatile Organic Compounds by GC/MS/SIM EPA 8270D SIM, PFAS Target compounds by LC/MS-MS EPA 1633 Draft 3, Organochlorine Pesticides by GC/ECD EPA 8081B, Polychlorinated Biphenyls by GC/ECD EPA 8082A, Metals by ICP EPA 6010D, Mercury by EPA 7000/200 Series Methods EPA 7473, and Wet Chemistry Parameters EPA 9014/9010C.

The data have been evaluated according to the protocols and quality control (QC) requirements of the analytical method, the NYSDEC ASP, the reviewer's professional judgment, and in accordance with the United States Environmental Protection Agency (USEPA) National Functional Guidelines for Organic Superfund Methods Data Review (November 2020). The United States Department of Defense Data Validation Guidelines Module 6: Data Validation Procedure for Per and Polyfluoralkyl Substances by QSM Table B-24, October, 2022. Field duplicates were assessed following *Environmental Data Review Supplement for Region 1 Data Review Elements and Superfund Specific Guidance/Procedures* (September 2020).

© Copyright 2024 by The ERM International Group Limited and/or its affiliates ('ERM'). All Rights Reserved.
No part of this work may be reproduced or transmitted in any form or by any means, without prior written permission of ERM.

This Data Useability Summary Report (DUSR) pertains to the following soil and QC samples collected from 20 December 2023 to 15 March 2024.

Samples		
23L1510	**24B1423**	**24C0642**
BF-D1-122023	B1-CS1-20 - 022624	B2-CS1-20-030824
BF-D2-122023	Dup - 022624	B2-CS2-20-030824
BF-D3-122023	B1-CS2-20 - 022624	
BF-D4-122023		
BF-D5-122023		
BF-D6-122023		
BF-C1-122023		
BF-C2-122023		
24C1021		
B3-CS1-20-031524		
B3-CS2-20-031524		

2. GENERAL COMMENTS

The Chains-of-Custody (COCs) were reviewed for completeness and accuracy and were found to be acceptable for the intended purpose.

Analytes positively identified at concentrations below their respective reporting limit (RL), but above the method detection limit (MDL), are qualified with a “J” by the laboratory to indicate they are quantitative estimates. No additional qualification is required. All data are valid and usable to meet the project data quality objectives (DQO).

3. VOLATILE ORGANIC COMPOUNDS (VOCS), USEPA 8260

HOLDING TIME

All HT met quality control (QC) criteria.

METHOD BLANK

The MBs exhibited no target analytes except those listed in the Table 1. For sample results reported below the report limit (RL) the result has been negated and qualified “U” at the RL. For sample results reported above the RL but within 10 times that of the blank concentration the results have been negated and qualified “U” at the sample concentration.

LAB CHECK SAMPE

All percent recoveries (%R) met laboratory QC criteria.

MATRIX SPIKE AND MATRIX SPIKE DUPLICATE

MS/MSDs were not collected with the samples in this dataset.

SURROGATE PERFORMANCE

All surrogate recoveries for project samples met laboratory QC criteria.

GAS CHROMATOGRAPHY/MASS SPECTROSCOPY

INSTRUMENT TUNING AND PERFORMANCE

All instrument tunes met laboratory QC criteria.

INITIAL CALIBRATION

The ICAL exhibited percent relative standard deviation (RSD) and mean relative response factor (RRF) values that met laboratory QC criteria.

INITIAL CALIBRATION VERIFICATION

The ICVs exhibited percent differences (%D) and relative response factor (RRF) values that met laboratory QC criteria, with limited exceptions presented in Table 5. Results for these analytes may be biased and have been qualified “UJ” for non-detects.

CONTINUING CALIBRATION VERIFICATION

The CCVs associated with project samples exhibited %D and RRF values that met laboratory QC criteria with exceptions noted in Table 5. Results for these analytes may be biased and have been qualified “UJ” for non-detects.

INTERNAL STANDARD AREA PERFORMANCE

All IS area responses and retention times (RT) met laboratory QC criteria.

BLIND FIELD DUPLICATE

No blind field duplicate was collected with this data set. This does not affect the usability of the data.

SAMPLE ANALYSIS

No issues with the sample analysis were observed.

4. SEMIVOLATILE ORGANIC COMPOUNDS, USEPA 8270

HOLDING TIME

All HT met QC criteria.

METHOD BLANK

The MBs exhibited no target analytes.

LAB CHECK SAMPE

All %R met laboratory QC criteria with the exception presented in Table 2. Hexachlorocyclopentadiene had a zero %R in an LCS sample. This analyte was not detected in project samples and the results were determined to be unusable and were rejected “R”.

MATRIX SPIKE AND MATRIX SPIKE DUPLICATE

MS/MSDs were not collected with the samples in this dataset.

SURROGATE PERFORMANCE

All surrogate recoveries for project samples met laboratory QC criteria.

GAS CHROMATOGRAPHY/MASS SPECTROSCOPY

INSTRUMENT TUNING AND PERFORMANCE

All instrument tunes met QC criteria.

INITIAL CALIBRATION

The ICAL exhibited RSD values that met laboratory QC criteria with the exceptions presented in Table 4. Results for these analytes may be biased and have been qualified “UJ” for non-detects.

INITIAL CALIBRATION VERIFICATION

The ICVs exhibited %D values that met laboratory QC criteria, with limited exceptions presented in Table 5. Results for these analytes may be biased and have been qualified “UJ” for non-detects.

CONTINUING CALIBRATION VERIFICATION

The CCVs associated with project samples exhibited %D and RRF values that met laboratory QC criteria with exceptions noted in Table 5. Results for these analytes may be biased and have been qualified “UJ” for non-detects. The laboratory has noted several additional analytes not meeting CCV criteria in the narratives, however those %D met the project DQO when rounding to the same number of significant figures as the criteria, and no qualification is required and are not listed in Table 5.

INTERNAL STANDARD AREA PERFORMANCE

All IS area responses and RT met laboratory QC criteria.

BLIND FIELD DUPLICATE

No blind field duplicate was collected with this data set. This does not affect the usability of the data.

SAMPLE ANALYSIS

No issues with the sample analysis were observed.

5. 1,4-DIOXANE, USEPA 8270 SIM

HOLDING TIME

All HT met QC criteria.

METHOD BLANK

The MBs exhibited no target analytes.

LAB CHECK SAMPE

All %R met laboratory QC criteria.

MATRIX SPIKE AND MATRIX SPIKE DUPLICATE

MS/MSDs were not collected with the samples in this dataset.

SURROGATE PERFORMANCE

All surrogate recoveries for project samples met laboratory QC criteria.

GAS CHROMATOGRAPHY/MASS SPECTROSCOPY

INSTRUMENT TUNING AND PERFORMANCE

All instrument tunes met QC criteria.

INITIAL CALIBRATION

The ICAL exhibited percent RSD values that met laboratory QC criteria.

INITIAL CALIBRATION VERIFICATION

The ICVs exhibited %D values that met laboratory QC criteria.

CONTINUING CALIBRATION VERIFICATION

The CCVs associated with project samples exhibited %D that met laboratory QC criteria.

INTERNAL STANDARD AREA PERFORMANCE

All IS area responses and RT met laboratory QC criteria.

BLIND FIELD DUPLICATE

No blind field duplicate was collected with this data set. This does not affect the usability of the data.

SAMPLE ANALYSIS

No issues with the sample analysis were observed.

6. PER AND POLYFLUORALKYL SUBSTANCES, EPA 1633

HOLDING TIME

All HT met QC criteria.

METHOD BLANK

The MBs exhibited no target analytes.

LAB CHECK SAMPE

All %R met laboratory QC criteria with the exceptions presented in Table 2. Associated analytes were not detected in the samples and the results may be biased and were qualified as estimates “UJ”. 3-Perfluoropropyl propanoic acid (FPrPA) results were not rejected due to a zero %R as the other associated LCS had a passing recovery.

MATRIX SPIKE AND MATRIX SPIKE DUPLICATE

MS/MSDs were not collected with the samples in this dataset.

SURROGATE PERFORMANCE

All surrogate recoveries for project samples met laboratory QC criteria, with the exceptions presented in Table 3. The associated analytes were not detected in project samples and the results may be biased and were qualified as estimates “J” for detects and non-detects as estimates “UJ”.

INITIAL CALIBRATION

The ICAL exhibited percent RSD values that met laboratory QC criteria, with the exceptions presented in Table 4. The associated analytes were not detected in project samples and the results may be biased and were qualified as estimates "UJ".

INITIAL CALIBRATION VERIFICATION

The ICVs exhibited %D values that met laboratory QC criteria, with the exceptions presented in Table 5. The associated results may be biased and were qualified as estimates "J" for detects and non-detects as estimates "UJ".

CONTINUING CALIBRATION VERIFICATION

The CCVs associated with project samples exhibited %D met laboratory QC criteria, with the exceptions presented Table 5. The associated analytes results may be biased and were qualified as estimates "J" for detects and non-detects as estimates "UJ".

BLIND FIELD DUPLICATE

No blind field duplicate was collected with this data set. This does not affect the usability of the data.

SAMPLE ANALYSIS

No issues with the sample analysis were observed.

7. PESTICIDES, EPA 8081

HOLDING TIME (HT)

All HT met QC criteria.

METHOD BLANK (MB)

The MBs exhibited no target analytes.

LAB CHECK SAMPLE

All %R met laboratory QC criteria.

MATRIX SPIKE AND MATRIX SPIKE DUPLICATE

MS/MSDs were not collected with the samples in this dataset.

SURROGATE PERFORMANCE

All surrogate recoveries for project samples met laboratory QC criteria.

INITIAL CALIBRATION

The ICAL exhibited coefficients of determination (COD) that met laboratory QC criteria.

INITIAL CALIBRATION VERIFICATION

The ICVs exhibited %D values that met laboratory QC criteria.

CONTINUING CALIBRATION VERIFICATION

The CCVs associated with project samples exhibited %D values that met laboratory QC criteria.

BLIND FIELD DUPLICATE

No blind field duplicate was collected with this data set. This does not affect the usability of the data.

SAMPLE ANALYSIS

Numerous samples were analyzed at dilutions. The laboratory has noted this on the Form 1s with a “D” qualifier. The dilutions were justified. No qualification of the sample data is required; however, the end user should be aware of the elevated RLs.

No other issues with the sample analysis were observed.

8. POLYCHLORINATED BIPHENYLS, USEPA 8082A

HOLDING TIME

All HT met QC criteria.

METHOD BLANK

The MBs exhibited no target analytes.

LAB CHECK SAMPLE

All %R met laboratory QC criteria.

MATRIX SPIKE AND MATRIX SPIKE DUPLICATE

MS/MSDs were not collected with the samples in this dataset; however, the laboratory provided batch QC from samples not related to this project. Qualification of sample data is not performed based on batch QC.

SURROGATE PERFORMANCE

All surrogate recoveries for project samples met laboratory QC criteria.

INITIAL CALIBRATION

The ICAL exhibited COD that met laboratory QC criteria.

INITIAL CALIBRATION VERIFICATION

The ICVs exhibited percent %D values that met laboratory QC criteria.

CONTINUING CALIBRATION VERIFICATION

The CCVs associated with project samples exhibited %D values that laboratory met QC criteria.

BLIND FIELD DUPLICATE

One blind field duplicate was collected with this data set. The only detected analyte, Aroclor 1254, exhibited good precision with an RPD of 14%.

SAMPLE ANALYSIS

Numerous samples were analyzed at dilutions. The laboratory has noted this on the Form 1s with a “D” qualifier. The dilutions were justified. No qualification of the sample data is required; however, the end user should be aware of the elevated RLs.

No other issues with the sample analysis were observed.

9. METALS, EPA 6010D

HOLDING TIME

All HT met QC criteria.

METHOD BLANK

The MBs exhibited no target analytes.

LAB CHECK SAMPE

The laboratory reported high recoveries for sodium and zinc in the standard reference material sample as presented in Table 2. The associated results may be biased and were qualified as estimates “J” for detects and non-detects as estimates “UJ”.

MATRIX SPIKE AND MATRIX SPIKE DUPLICATE

MS/MSDs were not collected with the samples in this dataset; however, the laboratory provided batch QC from samples not related to this project. Qualification of sample data is not performed based on batch QC.

INITIAL CALIBRATION

The laboratory did not present ICAL forms for review.

INITIAL CALIBRATION VERIFICATION

The ICVs exhibited %R values that met laboratory QC criteria.

CONTINUING CALIBRATION VERIFICATION

The CCVs associated with project samples exhibited %R met laboratory QC criteria.

BLIND FIELD DUPLICATE

No blind field duplicate was collected with this data set. This does not affect the usability of the data.

SAMPLE ANALYSIS

No additional issues with the sample analysis were observed.

10. MERCURY, EPA 7473

HOLDING TIME

All HT met QC criteria.

METHOD BLANK

The MBs exhibited no target analytes.

LAB CHECK SAMPE

All %R met laboratory QC criteria.

MATRIX SPIKE AND MATRIX SPIKE DUPLICATE

MS/MSDs were not collected with the samples in this dataset; however, the laboratory provided batch QC from samples not related to this project. Qualification of sample data is not performed based on batch QC.

INITIAL CALIBRATION

The ICAL exhibited COD that met laboratory QC criteria.

INITIAL CALIBRATION VERIFICATION

The ICVs exhibited %R values that met laboratory QC criteria.

CONTINUING CALIBRATION VERIFICATION

The CCVs associated with project samples exhibited %R met laboratory QC criteria.

BLIND FIELD DUPLICATE

No blind field duplicate was collected with this data set. This does not affect the usability of the data.

SAMPLE ANALYSIS

No issues with the sample analysis were observed.

11. TOTAL CYANIDE, EPA 9010C

HOLDING TIME

All HT met QC criteria.

METHOD BLANK

The MBs exhibited no target analytes.

LAB CHECK SAMPE

All %R met laboratory QC criteria.

MATRIX SPIKE AND MATRIX SPIKE DUPLICATE

MS/MSDs were not collected with the samples in this dataset; however, the laboratory provided batch QC from samples not related to this project. Qualification of sample data is not performed based on batch QC.

INITIAL CALIBRATION

The ICAL exhibited COD that met laboratory QC criteria.

INITIAL CALIBRATION VERIFICATION

The ICVs exhibited %R values that met laboratory QC criteria.

CONTINUING CALIBRATION VERIFICATION

The CCVs associated with project samples exhibited %R met laboratory QC criteria.

BLIND FIELD DUPLICATE

No blind field duplicate was collected with this data set. This does not affect the usability of the data.

SAMPLE ANALYSIS

No issues with the sample analysis were observed.

SUMMARY

All data are valid and usable with the qualifications noted in this review, with the exceptions discussed above and presented in the following tables.

No qualifier - Positive detection. The analyte was positively identified at the associated numerical value which is the concentration of the analyte in the sample.

U - Non-Detect. The analyte was analyzed for, but not detected. The associated numerical value is the RL. The value is usable as a non-detect at the RL.

J - Estimated value. The analyte was detected at a concentration below the RL but greater than the MDL or, the value was designated as estimated as a result of the data validation criteria. The value is usable as an estimated result.

UJ - The analyte was analyzed for, but not detected. The associated numerical value is the RL. The value is an estimated quantity due to a QC exceedance. The value is usable as a non-detect at the estimated RL.

R - The data are unusable. The sample results are rejected due to serious deficiencies in meeting QC criteria. The analyte may or may not be present in the sample.

Table 1
Laboratory Blank Evaluation
2023 December to 2024 March Soil Sampling
Steel Equities
Mineola, New York

Lab Package	Blank ID	Analyte	Reported Blank Conc.	Blank RL	Associated Sample	Assoc. Sample Result	Assoc. Sample RL	Units	ERM Qualifier
23L1510	BL31687-BLK2	Methylene chloride	0.62	1.0	None for qualification, samples not reported from this dilution	--	--	mg/kg	--
	BL31687-BLK1	Methylene chloride	0.0062	0.010	BF-D1-122023	0.013	0.010	mg/kg	0.013 U
		Methylene chloride			BF-D2-122023	0.010	0.0094	mg/kg	0.010 U
		Methylene chloride			BF-D3-122023	0.0062	0.0095	mg/kg	0.0095 U
		Methylene chloride			BF-D4-122023	0.011	0.0094	mg/kg	0.011 U
		Methylene chloride			BF-D5-122023	0.017	0.0098	mg/kg	0.017 U
		Methylene chloride			BF-D6-122023	0.012	0.0092	mg/kg	0.012 U

Notes:
-- = not applicable; associated data not affected
BLK = laboratory blank
Conc. = concentration
mg/kg = milligrams per kilogram
RL = reporting limit
U = non-detected

Table 2
Laboratory Control Spike Evaluation
2023 December to 2024 March Soil Sampling
Steel Equities
Mineola, New York

Lab Package	Spike Sample ID	Associated Sample	Analyte	Recovery (%)	Limit (%)	RPD	RPD Limit	Result	Units	ERM Qualifier
23L1510	LCS (BL31751-BS1) 8270	BF-C1-122023	Hexachlorocyclopentadiene	NR (0)	10-129	--	--	ND	mg/kg	R
		BF-C2-122023						ND	mg/kg	R
	LCS (BL31688-BS1) 1633	BF-C1-122023	Perfluoro-4-oxapentanoic acid (PFMPA)	46.9	50-150	--	--	ND	µg/kg	UJ
		BF-C2-122023						ND	µg/kg	UJ
		None for qualification, samples ND	Perfluoro-5-oxahexanoic acid (PFMBA)	289	50-150			--	µg/kg	--
			9CL-PF3ONS	164	50-150			--	µg/kg	--
			ADONA	192	50-150			--	µg/kg	--
			N-EtFOSA	161	50-150			--	µg/kg	--
	LCS (BL31688-BS2) 1633	BF-C1-122023	Perfluoro-4-oxapentanoic acid (PFMPA)	48.9	50-150	--	--	ND	µg/kg	UJ
		BF-C2-122023						ND	µg/kg	UJ
		None for qualification, samples ND	Perfluoro-4-oxapentanoic acid (PFMPA)	204	50-150			--	µg/kg	--
			9CL-PF3ONS	225	50-150			--	µg/kg	--
			ADONA	268	50-150			--	µg/kg	--
		BF-C1-122023	Perfluorododecanesulfonic acid (PFDoS)	37	50-150			ND	µg/kg	UJ
		BF-C2-122023						ND	µg/kg	UJ
		BF-C1-122023	3-Perfluoropropyl propanoic acid (FPrPA)	NR (0)	50-150			ND	µg/kg	UJ
		BF-C2-122023						ND	µg/kg	UJ
		None for qualification, samples ND	3-Perfluoropentyl propanoic acid (FPePA)	183	50-150			--	µg/kg	--
			3-Perfluoroheptyl propanoic acid (FHpPA)	179	50-150			--	µg/kg	--
			N-EtFOSA	176	50-150			--	µg/kg	--

Table 2
Laboratory Control Spike Evaluation
2023 December to 2024 March Soil Sampling
Steel Equities
Mineola, New York

Lab Package	Spike Sample ID	Associated Sample	Analyte	Recovery (%)	Limit (%)	RPD	RPD Limit	Result	Units	ERM Qualifier
23L1510	BL31681-SRM1	BF-C1-122023	Sodium	240	72.2-119.7	--	--	ND	mg/kg	UJ
		BF-C2-122023						ND	mg/kg	UJ
	BL31681-SRM1	BF-C1-122023	Zinc	185	79.6-115.92	--	--	28.9	mg/kg	J
		BF-C2-122023						55.0	mg/kg	J

Notes:
-- = not applicable; associated data not affected
BS = blank spike
J = estimated detected result
LCS = laboratory control sample
µg/kg = micrograms per kilogram
mg/kg = milligrams per kilogram
ND = not detected
R = The data are unusable. The sample results are rejected due to serious deficiencies in meeting quality control criteria.
RPD = relative percent difference
SRM = standard reference material
UJ = non-detected, estimated report limit

Table 3
Surrogate Evaluation
2023 December to 2024 March Soil Sampling
Steel Equities
Mineola, New York

Lab Package	Sample ID	Method	Surrogate	Recovery (%)	Limit (%)	Affected Analyte	Dilution Factor	ERM Qualifier
23L1510	BF-C1-122023	1633	Perfluoro-n-[13C4]butanoic acid (MPFBA)	1.53	25-150	Perfluorobutanoic acid (PFBA)	ND	UJ
			Perfluoro-n-[13C5]pentanoic acid (M5PFPeA)	3.90	25-150	Perfluoropentanoic acid (PFPeA)	0.132	J
	BF-C2-122023		Perfluoro-n-[13C4]butanoic acid (MPFBA)	1.30	25-150	Perfluorobutanoic acid (PFBA)	ND	UJ
			Perfluoro-n-[13C5]pentanoic acid (M5PFPeA)	2.16	25-150	Perfluoropentanoic acid (PFPeA)	1.02	J

Notes:
J = estimated detected result
ND = not detected
UJ = non-detected, estimated report limit

Table 4
Initial Calibration Evaluation
2023 December to 2024 March Soil Sampling
Steel Equities
Mineola, New York

Lab Package	IC Sample ID	Analyte	RSD or r^2	RRF	Limits	Associated Sample	Result	Units	ERM Qualifier
23L1510	SVOC ICAL SL30045, inst: BNA#2, 12/19/23 00:59	2,4-Dinitrophenol	32.42	--	20	BF-C1-122023	ND	mg/kg	UJ
						BF-C2-122023	ND	mg/kg	UJ
		Hexachlorocyclopentadiene	31.66	--	20	BF-C1-122023	ND	mg/kg	UJ
						BF-C2-122023	ND	mg/kg	UJ
		Parathion	23.57	--	20	Not reported for samples	--	--	--
	PFAS ICAL SL30021, inst: LCQQQ, 12/10/23 08:00	1H,1H,2H,2H-Perfluorodecanesulfonic acid (8:2 FTS)	0.991	--	0.995	BF-C1-122023	ND	mg/kg	UJ
						BF-C2-122023	ND	mg/kg	UJ
		1H,1H,2H,2H-Perfluorohexanesulfonic acid (4:2 FTS)	0.993	--	0.995	BF-C1-122023	ND	mg/kg	UJ
						BF-C2-122023	ND	mg/kg	UJ
		M2-4:2 FTS (surrogate)	34.76	--	20	None for qualification	--	--	--
		M2-6:2 FTS (surrogate)	33.52	--	20	None for qualification	--	--	--
		M2-8:2 FTS (surrogate)	40.15	--	20	None for qualification	--	--	--

Notes:
-- = not applicable; associated data not affected
mg/kg = milligrams per kilogram
ND = not detected
RSD = relative standard deviation
RRF = relative response factor
r^2 = correlation coefficient
UJ = non-detected, estimated report limit

Table 5
Calibration Verification Evaluation
2023 December to 2024 March Soil Sampling
Steel Equities
Mineola, New York

Lab Package	ICV/CCV Sample ID	Analyte	ICV/CCV (%)	ICV/CCV RRF	Limits	Associated Sample	Result	Units	ERM Qualifier
23L1510	S3L1333-SCV1	1,4-Dioxane	-64.8 %D	--	30	BF-D1-122023	ND	mg/kg	UJ
						BF-D2-122023	ND	mg/kg	UJ
						BF-D3-122023	ND	mg/kg	UJ
						BF-D4-122023	ND	mg/kg	UJ
						BF-D5-122023	ND	mg/kg	UJ
						BF-D6-122023	ND	mg/kg	UJ
		Acetone	-37.8 %D	--	30	BF-D1-122023	ND	mg/kg	UJ
						BF-D2-122023	ND	mg/kg	UJ
						BF-D3-122023	ND	mg/kg	UJ
						BF-D4-122023	ND	mg/kg	UJ
						BF-D5-122023	ND	mg/kg	UJ
						BF-D6-122023	ND	mg/kg	UJ
		Dichlorodifluoromethane	-38.0 %D	--	30	BF-D1-122023	ND	mg/kg	UJ
						BF-D2-122023	ND	mg/kg	UJ
						BF-D3-122023	ND	mg/kg	UJ
						BF-D4-122023	ND	mg/kg	UJ
						BF-D5-122023	ND	mg/kg	UJ
						BF-D6-122023	ND	mg/kg	UJ
	S3L2628-CCV1	1,4-Dioxane	-40.5 %D	--	20	BF-D1-122023	ND	mg/kg	UJ
						BF-D2-122023	ND	mg/kg	UJ
						BF-D3-122023	ND	mg/kg	UJ
						BF-D4-122023	ND	mg/kg	UJ
						BF-D5-122023	ND	mg/kg	UJ
						BF-D6-122023	ND	mg/kg	UJ
	S3L2031-SCV1	2,4-Dimethylphenol	-31.6 %D	--	30	BF-C1-122023	ND	mg/kg	UJ
						BF-C2-122023	ND	mg/kg	UJ
		Hexachlorocyclopentadiene	-45.1 %D	--	30	BF-C1-122023	ND	mg/kg	UJ
						BF-C2-122023	ND	mg/kg	UJ
		Pyridine	-36.4 %D	--	30	BF-C1-122023	ND	mg/kg	UJ
						BF-C2-122023	ND	mg/kg	UJ
	S3L2814-CCV1	2,4-Dinitrotoluene	25.0 %D	--	20	BF-C1-122023	ND	mg/kg	UJ
						BF-C2-122023	ND	mg/kg	UJ

Table 5
Calibration Verification Evaluation
2023 December to 2024 March Soil Sampling
Steel Equities
Mineola, New York

Lab Package	ICV/CCV Sample ID	Analyte	ICV/CCV (%)	ICV/CCV RRF	Limits	Associated Sample	Result	Units	ERM Qualifier
23L1510	S3L2814-CCV1	2,6-Dinitrotoluene	24.8 %D	--	20	BF-C1-122023	ND	mg/kg	UJ
						BF-C2-122023	ND	mg/kg	UJ
		2-Nitroaniline	22.9 %D	--	20	BF-C1-122023	ND	mg/kg	UJ
						BF-C2-122023	ND	mg/kg	UJ
		4,6-Dinitro-2-methylphenol	23.8 %D	--	20	BF-C1-122023	ND	mg/kg	UJ
						BF-C2-122023	ND	mg/kg	UJ
		Bis(2-chloroisopropyl)ether	-24.7 %D	--	20	BF-C1-122023	ND	mg/kg	UJ
						BF-C2-122023	ND	mg/kg	UJ
		Bis(2-ethylhexyl)phthalate	29.9 %D	--	20	BF-C1-122023	ND	mg/kg	UJ
						BF-C2-122023	ND	mg/kg	UJ
		Di-n-octyl phthalate	36.1 %D	--	20	BF-C1-122023	ND	mg/kg	UJ
						BF-C2-122023	ND	mg/kg	UJ
		Hexachlorocyclopentadiene	-46.3 %D	--	20	BF-C1-122023	ND	mg/kg	UJ
						BF-C2-122023	ND	mg/kg	UJ
	S3L1102-SCV1	Perfluorobutanesulfonic acid (PFBS)	55.6 %D	--	30	BF-C1-122023	ND	mg/kg	UJ
						BF-C2-122023	ND	mg/kg	UJ
		Perfluorohexanoic acid (PFHxA)	38.6 %D	--	30	BF-C1-122023	ND	mg/kg	UJ
						BF-C2-122023	0.129	mg/kg	J
		Perfluoroheptanoic acid (PFHpA)	50.3 %D	--	30	BF-C1-122023	ND	mg/kg	UJ
						BF-C2-122023	ND	mg/kg	UJ
		Perfluorohexanesulfonic acid (PFHxS)	47.1 %D	--	30	BF-C1-122023	ND	mg/kg	UJ
						BF-C2-122023	ND	mg/kg	UJ
		Perfluorooctanoic acid (PFOA)	39.9 %D	--	30	BF-C1-122023	ND	mg/kg	UJ
						BF-C2-122023	ND	mg/kg	UJ
		Perfluorooctanesulfonic acid (PFOS)	34.7 %D	--	30	BF-C1-122023	ND	mg/kg	UJ
						BF-C2-122023	ND	mg/kg	UJ
		Perfluorononanoic acid (PFNA)	59.8 %D	--	30	BF-C1-122023	ND	mg/kg	UJ
						BF-C2-122023	ND	mg/kg	UJ
		Perfluorodecanoic acid (PFDA)	48.5 %D	--	30	BF-C1-122023	ND	mg/kg	UJ
						BF-C2-122023	ND	mg/kg	UJ
		Perfluoroundecanoic acid (PFUnDA)	32.2 %D	--	30	BF-C1-122023	ND	mg/kg	UJ
						BF-C2-122023	ND	mg/kg	UJ

Table 5
Calibration Verification Evaluation
2023 December to 2024 March Soil Sampling
Steel Equities
Mineola, New York

Lab Package	ICV/CCV Sample ID	Analyte	ICV/CCV (%)	ICV/CCV RRF	Limits	Associated Sample	Result	Units	ERM Qualifier
23L1510	S3L1102-SCV1	Perfluorododecanoic acid (PFDoDA)	16.5 %D	--	30	BF-C1-122023	ND	mg/kg	UJ
						BF-C2-122023	ND	mg/kg	UJ
		Perfluorotridecanoic acid (PFTrDA)	32.1 %D	--	30	BF-C1-122023	ND	mg/kg	UJ
						BF-C2-122023	ND	mg/kg	UJ
		Perfluorotetradecanoic acid (PFTA)	41.6 %D	--	30	BF-C1-122023	ND	mg/kg	UJ
						BF-C2-122023	ND	mg/kg	UJ
		N-MeFOSAA	36.6 %D	--	30	BF-C1-122023	ND	mg/kg	UJ
						BF-C2-122023	ND	mg/kg	UJ
		N-EtFOSAA	34.4 %D	--	30	BF-C1-122023	ND	mg/kg	UJ
						BF-C2-122023	ND	mg/kg	UJ
		Perfluoropentanoic acid (PFPeA)	50.4 %D	--	30	BF-C1-122023	0.132	mg/kg	J
						BF-C2-122023	1.02	mg/kg	J
		Perfluoro-1-octanesulfonamide (FOSA)	36.1 %D	--	30	BF-C1-122023	ND	mg/kg	UJ
						BF-C2-122023	ND	mg/kg	UJ
		Perfluoro-1-heptanesulfonic acid (PFHpS)	38.1 %D	--	30	BF-C1-122023	ND	mg/kg	UJ
						BF-C2-122023	ND	mg/kg	UJ
		Perfluoro-1-decanesulfonic acid (PFDS)	34.3 %D	--	30	BF-C1-122023	ND	mg/kg	UJ
						BF-C2-122023	ND	mg/kg	UJ
		1H,1H,2H,2H-Perfluorooctanesulfonic acid (6:2 FTS)	38.4 %D	--	30	BF-C1-122023	ND	mg/kg	UJ
						BF-C2-122023	ND	mg/kg	UJ
		1H,1H,2H,2H-Perfluorodecanesulfonic acid (8:2 FTS)	32.3 %D	--	30	BF-C1-122023	ND	mg/kg	UJ
						BF-C2-122023	ND	mg/kg	UJ
		Perfluoro-n-butanoic acid (PFBA)	51.8 %D	--	30	BF-C1-122023	ND	mg/kg	UJ
						BF-C2-122023	ND	mg/kg	UJ
		Perfluoro(2-ethoxyethane)sulfonic acid (PFEESA)	31.6 %D	--	30	BF-C1-122023	ND	mg/kg	UJ
						BF-C2-122023	ND	mg/kg	UJ
		Perfluoro-3,6-dioxaheptanoic acid (NFDHA)	67.3 %D	--	30	BF-C1-122023	ND	mg/kg	UJ
						BF-C2-122023	ND	mg/kg	UJ
		Perfluoro-4-oxapentanoic acid (PFMPA)	47.9 %D	--	30	BF-C1-122023	ND	mg/kg	UJ
						BF-C2-122023	ND	mg/kg	UJ
		Perfluoro-5-oxahexanoic acid (PFMBA)	40.4 %D	--	30	BF-C1-122023	ND	mg/kg	UJ
						BF-C2-122023	ND	mg/kg	UJ

Table 5
Calibration Verification Evaluation
2023 December to 2024 March Soil Sampling
Steel Equities
Mineola, New York

Lab Package	ICV/CCV Sample ID	Analyte	ICV/CCV (%)	ICV/CCV RRF	Limits	Associated Sample	Result	Units	ERM Qualifier
23L1510	S3L1102-SCV1	Perfluoro-1-pentanesulfonate (PFPeS)	46.3 %D	--	30	BF-C1-122023	ND	mg/kg	UJ
						BF-C2-122023	ND	mg/kg	UJ
		1H,1H,2H,2H-Perfluorohexanesulfonic acid (4:2 FTS)	45.3 %D	--	30	BF-C1-122023	ND	mg/kg	UJ
						BF-C2-122023	ND	mg/kg	UJ
		HFPO-DA (Gen-X)	60.1 %D	--	30	BF-C1-122023	ND	mg/kg	UJ
						BF-C2-122023	ND	mg/kg	UJ
		11CL-PF3OUdS	42.7 %D	--	30	BF-C1-122023	ND	mg/kg	UJ
						BF-C2-122023	ND	mg/kg	UJ
		9CL-PF3ONS	52.7 %D	--	30	BF-C1-122023	ND	mg/kg	UJ
						BF-C2-122023	ND	mg/kg	UJ
		4,8-Dioxa-3H-perfluorononanoic acid (DONA)	40.4 %D	--	30	BF-C1-122023	ND	mg/kg	UJ
						BF-C2-122023	ND	mg/kg	UJ
		Perfluorododecanesulfonic acid (PFDoS)	37.7 %D	--	30	BF-C1-122023	ND	mg/kg	UJ
						BF-C2-122023	ND	mg/kg	UJ
		Perfluoro-1-nonanesulfonic acid (PFNS)	59.8 %D	--	30	BF-C1-122023	ND	mg/kg	UJ
						BF-C2-122023	ND	mg/kg	UJ
		3-Perfluoropropyl propanoic acid (FPrPA)	45.6 %D	--	30	BF-C1-122023	ND	mg/kg	UJ
						BF-C2-122023	ND	mg/kg	UJ
		3-Perfluoropentyl propanoic acid (FPePA)	37.6 %D	--	30	BF-C1-122023	ND	mg/kg	UJ
						BF-C2-122023	ND	mg/kg	UJ
		3-Perfluoroheptyl propanoic acid (FHpPA)	38.4 %D	--	30	BF-C1-122023	ND	mg/kg	UJ
						BF-C2-122023	ND	mg/kg	UJ
		N-MeFOSE	59.3 %D	--	30	BF-C1-122023	ND	mg/kg	UJ
						BF-C2-122023	ND	mg/kg	UJ
		N-MeFOSA	42.0 %D	--	30	BF-C1-122023	ND	mg/kg	UJ
						BF-C2-122023	ND	mg/kg	UJ
		N-EtFOSE	66.3 %D	--	30	BF-C1-122023	ND	mg/kg	UJ
						BF-C2-122023	ND	mg/kg	UJ
	S3L2845-CCV4	9-Chlorohexadecafluoro-3-oxanone-1-sulfonic acid (9CL-PF3ONS)	44.4 %D	--	30	BF-C1-122023	ND	mg/kg	UJ
						BF-C2-122023	ND	mg/kg	UJ
		4,8-Dioxa-3H-perfluorononanoic acid (DONA)	35.7 %D	--	30	BF-C1-122023	ND	mg/kg	UJ
						BF-C2-122023	ND	mg/kg	UJ

Table 5
Calibration Verification Evaluation
2023 December to 2024 March Soil Sampling
Steel Equities
Mineola, New York

Lab Package	ICV/CCV Sample ID	Analyte	ICV/CCV (%)	ICV/CCV RRF	Limits	Associated Sample	Result	Units	ERM Qualifier
23L1510	S3L2845-CCV4	N-EtFOSA	43.8 %D	--	30	BF-C1-122023	ND	mg/kg	UJ
						BF-C2-122023	ND	mg/kg	UJ
	S3L2845-CCV5	9-Chlorohexadecafluoro-3-oxanone-1-sulfonic acid (9CL-PF3ONS)	40.1 %D	--	30	BF-C1-122023	ND	mg/kg	UJ
						BF-C2-122023	ND	mg/kg	UJ
		4,8-Dioxa-3H-perfluorononanoic acid (DONA)	34.9 %D	--	30	BF-C1-122023	ND	mg/kg	UJ
						BF-C2-122023	ND	mg/kg	UJ
		N-EtFOSA	31.1 %D	--	30	BF-C1-122023	ND	mg/kg	UJ
						BF-C2-122023	ND	mg/kg	UJ

Notes:
-- = not applicable; associated data not affected
CCV = continuing calibration verification
J = estimated detected result
mg/kg = milligrams per kilogram
ND = not detected
RRF = relative response factor
r^2 = correlation coefficient
SCV = second source calibration verification
UJ = non-detected, estimated report limit

APPENDIX O SOIL SAMPLE LABORATORY ANALYTICAL DATA DELIVERABLES PRESENTED AS A SEPARATE COMPRESSED “ZIP” FILE

APPENDIX P SCALE TICKETS FROM EVERGREEN RECYCLING OF CORONA FOR CLEAN BACKFILL

1001136895

Evergreen Recycling of Corona Inc.
127-50 Northern Blvd.
Flushing, NY 11368
YARD 35th Ave. Willets Point Blvd.
Tel: 718-205-8038 Fax: 718-205-8202

SCALE TICKET

Ticket Number: 100918906
Date: 3/20/2024 7:12 AM
Trucker: Brooklyn10#21168MK
Truck No.:
License No.:
Job No.:
Entered By: valba

Customer: Brookside Environmental, Inc.
Address: 22 Ocean Avenue
Copiage, N.Y. 11726
Phone: (516) 377-6300
Job No 255 EAST 2ND ST MINEOLA

PRODUCT	YARDS/TONS
Raw Materials Out	
Clean Sand - Out	18.00

CURB DELIVERIES ONLY—OTHERS MADE ELSEWHERE SOLELY AT THE PURCHASER'S RISK

RECEIVED BY

FULL SIGNATURE—NO INITIALS

1001136457

Evergreen Recycling of Corona Inc.
127-50 Northern Blvd.
Flushing, NY 11368
YARD 35th Ave. Willets Point Blvd.
Tel: 718-205-8038 Fax: 718-205-8202

SCALE TICKET

Ticket Number: 100918488
Date: 3/18/2024 6:50 AM
Trucker: NIE28#12357BR
Truck No.: 28
License No.:
Job No.:
Entered By: valba

Customer: Brookside Environmental, Inc.
Address: 22 Ocean Avenue
Copiage, N.Y. 11726
Phone: (516) 377-6300
Job No 235 EAST 2ND ST MINEOLA

PRODUCT	YARDS/TONS
Raw Materials Out	
Clean Sand - Out	35.00

CURB DELIVERIES ONLY—OTHERS MADE ELSEWHERE SOLELY AT THE PURCHASER'S RISK

RECEIVED BY

FULL SIGNATURE—NO INITIALS

1001136241

Evergreen Recycling of Corona Inc.
127-50 Northern Blvd.
Flushing, NY 11368
YARD 35th Ave. Willets Point Blvd.
Tel: 718-205-8038 Fax: 718-205-8202

SCALE TICKET

Ticket Number: 100918278
Date: 3/15/2024 10:17 AM
Trucker: NIE24#23440TC
Truck No.:
License No.:
Job No.:
Entered By: valba

Customer: Brookside Environmental, Inc.
Address: 22 Ocean Avenue
Copiage, N.Y. 11726
Phone: (516) 377-6300
Job No 235 EAST 2ND ST MINEOLA

PRODUCT	YARDS/TONS
Raw Materials Out	
Clean Sand - Out	35.00

CURB DELIVERIES ONLY—OTHERS MADE ELSEWHERE SOLELY AT THE PURCHASER'S RISK

RECEIVED BY

FULL SIGNATURE—NO INITIALS

1001136234

Evergreen Recycling of Corona Inc.
127-50 Northern Blvd.
Flushing, NY 11368
YARD 35th Ave. Willets Point Blvd.
Tel: 718-205-8038 Fax: 718-205-8202

SCALE TICKET

Ticket Number: 100918273
Date: 3/15/2024 10:07 AM
Trucker: NIE28#12357BR
Truck No.:
License No.:
Job No.:
Entered By: valba

Customer: Brookside Environmental, Inc.
Address: 22 Ocean Avenue
Copiage, N.Y. 11726
Phone: (516) 377-6300

Job No 235 EAST 2ND ST MINEOLA

PRODUCT	YARDS/TONS
Raw Materials Out	
Clean Sand - Out	35.00

CURB DELIVERIES ONLY—OTHERS MADE ELSEWHERE SOLELY AT THE PURCHASER'S RISK

RECEIVED BY

FULL SIGNATURE—NO INITIALS

1001135601

Evergreen Recycling of Corona Inc.
127-50 Northern Blvd.
Flushing, NY 11368
YARD 35th Ave. Willets Point Blvd.
Tel: 718-205-8038 Fax: 718-205-8202

SCALE TICKET

Ticket Number: 100917667
Date: 3/12/2024 3:55 AM
Trucker: NIE25#25758TC
Truck No.: 25
License No.:
Job No.:
Entered By: valba

Customer: Brookside Environmental, Inc.
Address: 22 Ocean Avenue
Copiage, N.Y. 11726
Phone: (516) 377-6300
Job No 235 EAST 2ND ST MINEOLA

PRODUCT	YARDS/TONS
Raw Materials Out	
Clean Sand - Out	35.00

CURB DELIVERIES ONLY—OTHERS MADE ELSEWHERE SOLELY AT THE PURCHASER'S RISK

RECEIVED BY

Brian Weed

FULL SIGNATURE—NO INITIALS

1001135477

Evergreen Recycling of Corona Inc.
127-50 Northern Blvd.
Flushing, NY 11368
YARD 35th Ave. Willets Point Blvd.
Tel: 718-205-8038 Fax: 718-205-8202

SCALE TICKET

Ticket Number: 100917558
Date: 3/11/2024 9:44 AM
Trucker: NIE21#17510TC
Truck No.: NIE21
License No.:
Job No.:
Entered By: valba

Customer: Brookside Environmental, Inc.
Address: 22 Ocean Avenue
Copiage, N.Y. 11726
Phone: (516) 377-6300
Job No 235 EAST 2TH ST MINEOLA

PRODUCT	YARDS/TONS
Raw Materials Out	
Clean Sand - Out	35.00

CURB DELIVERIES ONLY—OTHERS MADE ELSEWHERE SOLELY AT THE PURCHASER'S RISK

RECEIVED BY

FULL SIGNATURE—NO INITIALS

1001135469

Evergreen Recycling of Corona Inc.
127-50 Northern Blvd.
Flushing, NY 11368
YARD 35th Ave. Willets Point Blvd.
Tel: 718-205-8038 Fax: 718-205-8202

SCALE TICKET

Ticket Number: 100917550
Date: 3/11/2024 9:17 AM
Trucker: NIE28#12357BR
Truck No.: TRK.28
License No.:
Job No.:
Entered By: valba

Customer: Brookside Environmental, Inc.
Address: 22 Ocean Avenue
Copiage, N.Y. 11726
Phone: (516) 377-6300
Job No 235 EAST ST MINEOLA NY

PRODUCT	YARDS/TONS
Raw Materials Out	
Clean Sand - Out	35.00

CURB DELIVERIES ONLY—OTHERS MADE ELSEWHERE SOLELY AT THE PURCHASER'S RISK

RECEIVED BY

FULL SIGNATURE—NO INITIALS

1001135318

Evergreen Recycling of Corona Inc.
127-50 Northern Blvd.
Flushing, NY 11368
YARD 35th Ave. Willets Point Blvd.
Tel: 718-205-8038 Fax: 718-205-8202

SCALE TICKET

Ticket Number: 100917406
Date: 3/8/2024 1:22 PM
Trucker: NIE26#28384TC
Truck No.: 26
License No.:
Job No.:
Entered By: valba

Customer: Brookside Environmental, Inc.
Address: 22 Ocean Avenue
Copiage, N.Y. 11726
Phone: (516) 377-6300
Job No 235 East 2nd street Mineola NY

PRODUCT	YARDS/TONS
Raw Materials Out	
Clean Sand - Out	35.00

CURB DELIVERIES ONLY—OTHERS MADE ELSEWHERE SOLELY AT THE PURCHASER'S RISK

RECEIVED BY

Alan

FULL SIGNATURE—NO INITIALS

1001135293

Evergreen Recycling of Corona Inc.
127-50 Northern Blvd.
Flushing, NY 11368
YARD 35th Ave. Willets Point Blvd.
Tel: 718-205-8038 Fax: 718-205-8202

SCALE TICKET

Ticket Number: 100917383
Date: 3/8/2024 12:01 PM
Trucker: NIE28#12357BR
Truck No.: 28
License No.:
Job No.:
Entered By: valba

Customer: Brookside Environmental, Inc.
Address: 22 Ocean Avenue
Copiage, N.Y. 11726
Phone: (516) 377-6300
Job No 235 East 2nd Street Mineola NY

PRODUCT	YARDS/TONS
Raw Materials Out	
Clean Sand - Out	35.00

CURB DELIVERIES ONLY—OTHERS MADE ELSEWHERE SOLELY AT THE PURCHASER'S RISK

RECEIVED BY

FULL SIGNATURE—NO INITIALS

1001134419

Evergreen Recycling of Corona Inc.
127-50 Northern Blvd.
Flushing, NY 11368
YARD 35th Ave. Willets Point Blvd.
Tel: 718-205-8038 Fax: 718-205-8202

SCALE TICKET

Reprinted 3/4/2024 12:41:28 PM

Ticket Number: 100916550
Date: 3/4/2024 12:39 PM
Trucker: NIE26@28384TC
Truck No.: 26
License No.:
Job No.:
Entered By: msicca

Customer: Brookside Environmental, Inc.
Address: 22 Ocean Avenue
Copiage, N.Y. 11726
Phone: (516) 377-6300

Job No 235 East 2nd St Mineola NY

PRODUCT	YARDS/TONS
Raw Materials Out	
Clean Sand - Out	30.00

CURB DELIVERIES ONLY—OTHERS MADE ELSEWHERE SOLELY AT THE PURCHASER'S RISK

RECEIVED BY

Ala

FULL SIGNATURE—NO INITIALS

1001133873

Evergreen Recycling of Corona Inc.
127-50 Northern Blvd.
Flushing, NY 11368
YARD 35th Ave. Willets Point Blvd.
Tel: 718-205-8038 Fax: 718-205-8202

SCALE TICKET

Ticket Number: 100916030
Date: 2/29/2024 7:57 AM
Trucker: NIE28#12357BR
Truck No.:
License No.:
Job No.:
Entered By: valba

Customer: Brookside Environmental, Inc.
Address: 22 Ocean Avenue
Copiage, N.Y. 11726
Phone: (516) 377-6300
Job No. 235 east 2nd st mineola

PRODUCT	YARDS/TONS
Raw Materials Out	
Clean Sand - Out	35.00

CURB DELIVERIES ONLY—OTHERS MADE ELSEWHERE SOLELY AT THE PURCHASER'S RISK

RECEIVED BY

FULL SIGNATURE—NO INITIALS

1001133923

Evergreen Recycling of Corona Inc.
127-50 Northern Blvd.
Flushing, NY 11368
YARD 35th Ave. Willets Point Blvd.
Tel: 718-205-8038 Fax: 718-205-8202

SCALE TICKET

Ticket Number: 100916077
Date: 2/29/2024 10:36 AM
Trucker: NIE27#14474BR
Truck No.: 27
License No.:
Job No.:
Entered By: valba

Customer: Brookside Environmental, Inc.
Address: 22 Ocean Avenue
Copiage, N.Y. 11726
Phone: (516) 377-6300
Job No 235 East 2nd Street Mineola NY

PRODUCT	YARDS/TONS
Raw Materials Out	
Clean Sand - Out	35.00

CURB DELIVERIES ONLY—OTHERS MADE ELSEWHERE SOLELY AT THE PURCHASER'S RISK

RECEIVED BY

FULL SIGNATURE—NO INITIALS

1001133642

Evergreen Recycling of Corona Inc.
127-50 Northern Blvd.
Flushing, NY 11368
YARD 35th Ave. Willets Point Blvd.
Tel: 718-205-8038 Fax: 718-205-8202

SCALE TICKET

Ticket Number: 100915813
Date: 2/20/2024 4:51 AM
Trucker: NIE20#12357BR
Truck No.:
License No.:
Job No.:
Entered By: valba

Customer: Brookside Environmental, Inc.
Address: 22 Ocean Avenue
Copiage, N.Y. 11726
Phone: (516) 377-6300
Job No 235 EAST 2ND ST MINEOLA

PRODUCT	YARDS/TONS
Raw Materials Out	
Clean Sand - Out	35.00

CURB DELIVERIES ONLY—OTHERS MADE ELSEWHERE SOLELY AT THE PURCHASER'S RISK

RECEIVED BY

FULL SIGNATURE—NO INITIALS

1001133640

Evergreen Recycling of Corona Inc.
127-50 Northern Blvd.
Flushing, NY 11368
YARD 35th Ave. Willets Point Blvd.
Tel: 718-205-8038 Fax: 718-205-8202

SCALE TICKET

Ticket Number: 100915811
Date: 2/28/2024 4:37 AM
Trucker: NIE27#14474BR
Truck No.:
License No.:
Job No.:
Entered By: valba

Customer: Brookside Environmental, Inc.
Address: 22 Ocean Avenue
Copiage, N.Y. 11726
Phone: (516) 377-6300
Job No 235 EAST 2ND ST MINEOLA

PRODUCT	YARDS/TONS
Raw Materials Out	
Clean Sand - Out	35.00

CURB DELIVERIES ONLY—OTHERS MADE ELSEWHERE SOLELY AT THE PURCHASER'S RISK

RECEIVED BY

FULL SIGNATURE—NO INITIALS

1001133522

Evergreen Recycling of Corona Inc.
127-50 Northern Blvd.
Flushing, NY 11368
YARD 35th Ave. Willets Point Blvd.
Tel: 718-205-8038 Fax: 718-205-8202

SCALE TICKET

Ticket Number: 100915698
Date: 2/27/2024 10:24 AM
Trucker: NIE28#12357BR
Truck No.: 28
License No.:
Job No.:
Entered By: valba

Customer: Brookside Environmental, Inc.
Address: 22 Ocean Avenue
Copiage, N.Y. 11726
Phone: (516) 377-6300
Job No 235 East 2nd Street Mineola NY

PRODUCT	YARDS/TONS
Raw Materials Out	
Clean Sand - Out	35.00

CURB DELIVERIES ONLY—OTHERS MADE ELSEWHERE SOLELY AT THE PURCHASER'S RISK

RECEIVED BY

FULL SIGNATURE—NO INITIALS

1001133445

Evergreen Recycling of Corona Inc.
127-50 Northern Blvd.
Flushing, NY 11368
YARD 35th Ave. Willets Point Blvd.
Tel: 718-205-8038 Fax: 718-205-8202

SCALE TICKET

Ticket Number: 100915624
Date: 2/27/2024 5:37 AM
Trucker: NIE28#12357BR
Truck No.:
License No.:
Job No.:
Entered By: valba

Customer: Brookside Environmental, Inc.
Address: 22 Ocean Avenue
Copiage, N.Y. 11726
Phone: (516) 377-6300
Job No 235 east 2nd st mineola

PRODUCT	YARDS/TONS
Raw Materials Out	
Clean Sand - Out	35.00

CURB DELIVERIES ONLY—OTHERS MADE ELSEWHERE SOLELY AT THE PURCHASER'S RISK

RECEIVED BY

FULL SIGNATURE—NO INITIALS

1001133332

Evergreen Recycling of Corona Inc.
127-50 Northern Blvd.
Flushing, NY 11368
YARD 35th Ave. Willets Point Blvd.
Tel: 718-205-8038 Fax: 718-205-8202

SCALE TICKET

Ticket Number: 100915519
Date: 2/26/2024 10:40 AM
Trucker: NIE28#12357BR
Truck No.: 28
License No.:
Job No.:
Entered By: valba

Customer: Brookside Environmental, Inc.
Address: 22 Ocean Avenue
Copiage, N.Y. 11726
Phone: (516) 377-6300
Job No. 235 East 2nd Street Mineola NY

PRODUCT	YARDS/TONS
Raw Materials Out	
Clean Sand - Out	35.00

CURB DELIVERIES ONLY—OTHERS MADE ELSEWHERE SOLELY AT THE PURCHASER'S RISK

RECEIVED BY

FULL SIGNATURE—NO INITIALS

APPENDIX Q VEOLIA ES TECHNICAL SOLUTIONS, L.L.C. MANIFEST FOR DECON WATER DISPOSAL

Please print or type.

Form Approved. OMB No. 2050-0039

UNIFORM HAZARDOUS WASTE MANIFEST	1. Generator ID Number	2. Page 1 of	3. Emergency Response Phone	4. Manifest Tracking Number
	NYD002038040	1	631-608-8810	020560251 JJK

5. Generator's Name and Mailing Address
Alkier Steel LLC
999 S. Oyster Bay Road
Bethpage NY 11714
Generator's Phone: 516 465-0000

Generator's Site Address (if different than mailing address)
Alkier Steel LLC
255 East 2nd Street
Mineola NY 11501

6. Transporter 1 Company Name: Brookside Environmental, Inc. — U.S. EPA ID Number: NYR000081661

7. Transporter 2 Company Name: Veolia ES Technical Solutions — U.S. EPA ID Number: NJD080631369

8. Designated Facility Name and Site Address
Veolia ES Technical Solutions, LLC
1 Eden Lane
Flanders NJ 07836
Facility's Phone: 973 347-1909
U.S. EPA ID Number: NJD980536593

9a. HM	9b. U.S. DOT Description (including Proper Shipping Name, Hazard Class, ID Number, and Packing Group (if any))	10. Containers No.	Type	11. Total Quantity	12. Unit Wt./Vol.	13. Waste Codes		
X	1. ~~RQ~~ UN2315, ~~Waste~~ Polychlorinated biphenyls, liquid 9, PGIII (water) RQ	05 ~~0-0-4~~	DM	833 ~~00220~~	K ~~G~~	B007	~~ID72~~ PCB2	B
X	2. ~~RQ~~ UN2315, ~~Waste~~ Polychlorinated biphenyls, liquid 9, PGIII (water) RQ	001	TP	1040 ~~00275~~	K ~~G~~	B007	~~ID72~~ PCB2	B
	3.							
	4.							

14. Special Handling Instructions and Additional Information
1) PCB remediation waste. Water with low level PCBs. WIP # 1208636. 4 x 55 gallon drums ERG#171 2) PCB remediation waste. Water with low level PCBs. 1 x 275 gallon tote. WIP # 1208636 ERG#171

10 day Received 4/10/24

15. GENERATOR'S/OFFEROR'S CERTIFICATION: I hereby declare that the contents of this consignment are fully and accurately described above by the proper shipping name, and are classified, packaged, marked and labeled/placarded, and are in all respects in proper condition for transport according to applicable international and national governmental regulations. If export shipment and I am the Primary Exporter, I certify that the contents of this consignment conform to the terms of the attached EPA Acknowledgment of Consent.
I certify that the waste minimization statement identified in 40 CFR 262.27(a) (if I am a large quantity generator) or (b) (if I am a small quantity generator) is true.

Generator's/Offeror's Printed/Typed Name: James Orhret — Signature: [signature] — Month 04 Day 08 Year 24

16. International Shipments ☐ Import to U.S. ☐ Export from U.S. Port of entry/exit:
Transporter signature (for exports only): Date leaving U.S.:

17. Transporter Acknowledgment of Receipt of Materials

Transporter 1 Printed/Typed Name: Brian Gaudreault — Signature: [signature] — Month 04 Day 08 Year 24

Transporter 2 Printed/Typed Name: Joshua Stewart — Signature: [signature] — Month 4 Day 9 Year 24

18. Discrepancy

18a. Discrepancy Indication Space ☐ Quantity ☐ Type ☐ Residue ☐ Partial Rejection ☐ Full Rejection

Manifest Reference Number:

18b. Alternate Facility (or Generator) — U.S. EPA ID Number

Facility's Phone:

18c. Signature of Alternate Facility (or Generator) — Month Day Year

19. Hazardous Waste Report Management Method Codes (i.e., codes for hazardous waste treatment, disposal, and recycling systems)

1.	2.	3.	4.
H141	H141		

20. Designated Facility Owner or Operator: Certification of receipt of hazardous materials covered by the manifest except as noted in Item 18a

Printed/Typed Name: DEANNA TARDILE — Signature: [signature] — Month 4 Day 15 Year 24

GENERATOR / INT'L / TRANSPORTER / DESIGNATED FACILITY

EPA Form 8700-22 (Rev. 12-17) Previous editions are obsolete.

DESIGNATED FACILITY TO EPA's e-MANIFEST SYSTEM

APPENDIX R RECEIPTS FROM CON-STRUX, LLC FOR RCA AS ASPHALT SUBBASE

COD SALE

Con-Strux LLC
702 Grand Boulevard
Westbury New York 11590
Phone: 516-333-3133
Fax: 516-333-8660

Date	3/21/2024
Sale#	FARM-6520-COD
Job#	
PO#	
Location	CSX : 6.
Ticket#	TICKET00135313

SOLD TO

BROOKSIDE ENVIRONMENTAL-
Visa
COD ONLY
22 OCEAN AVE
COPIAGUE NY 11726

DESTINATION

Brookside
255 E 2nd St
mineola NY 11757

Item	Description	Qty	Unit Price	Total
FL-F	ENERGY SURCHARGE	25		
R1-F	STATE SPEC RCA	20		
Subtotal				
Credit Card Usage Charge 3% - F			3%	

Total

Customer Signature

Payment Reference #:	7110476560976224804080
Authorization Code:	017016
Credit Card No.:	**********1106

* WELCOME TO THE 2024 SEASON *
* THANK YOU FOR CHOOSING US *
* WE ARE OPEN MONDAY-FRIDAY *
* 6:30-4:30 AND SAT: 6:30-3:00 *

THE INTENDED END USE OF THE R2 IS STRICLY ALLOWED AS A SUB BASE MATERIAL NOT TO EXCEED A THICKNESS OF 18 INCHES

COD SALE

Con-Strux LLC
702 Grand Boulevard
Westbury New York 11590
Phone: 516-333-3133
Fax: 516-333-8660

Date	3/21/2024
Sale#	LIND-15571-COD
Job#	
PO#	1
Location	CSX : 1. Lindenhurst
Ticket#	TICKET00135085

SOLD TO

BROOKSIDE ENVIRONMENTAL-
Visa
COD ONLY
22 OCEAN AVE
COPIAGUE NY 11726

DESTINATION

Brookside Environmental
255 East Second street
Mineola NY 11757

Item	Description	Qty	Unit Price	Total
FL-L	ENERGY SURCHARGE	20		
R1-L	STATE SPEC RCA	20		
Subtotal				
Credit Card Usage Charge 3% - L			3%	
			Total	

Brookside

Customer Signature

Payment Reference #:	7110172798506013804097
Authorization Code:	032177
Credit Card No.:	**********1106

* WELCOME TO THE 2024 SEASON *
* THANK YOU FOR CHOOSING US *
* WE ARE OPEN MONDAY-FRIDAY *
* 6:30-4:30 AND SAT: 6:30-3:00 *

THE INTENDED END USE OF THE R2 IS STRICLY ALLOWED AS A SUB BASE MATERIAL NOT TO EXCEED A THICKNESS OF 18 INCHES

APPENDIX S NEW PROPERTY SURVEY AS-BUILT DRAWING SHOWING THE FOOTPRINT OF THE FORMER DW-05 REMEDIAL EXCAVATION AREA

REF. NO. N9-437-466

AS-BUILT SURVEY

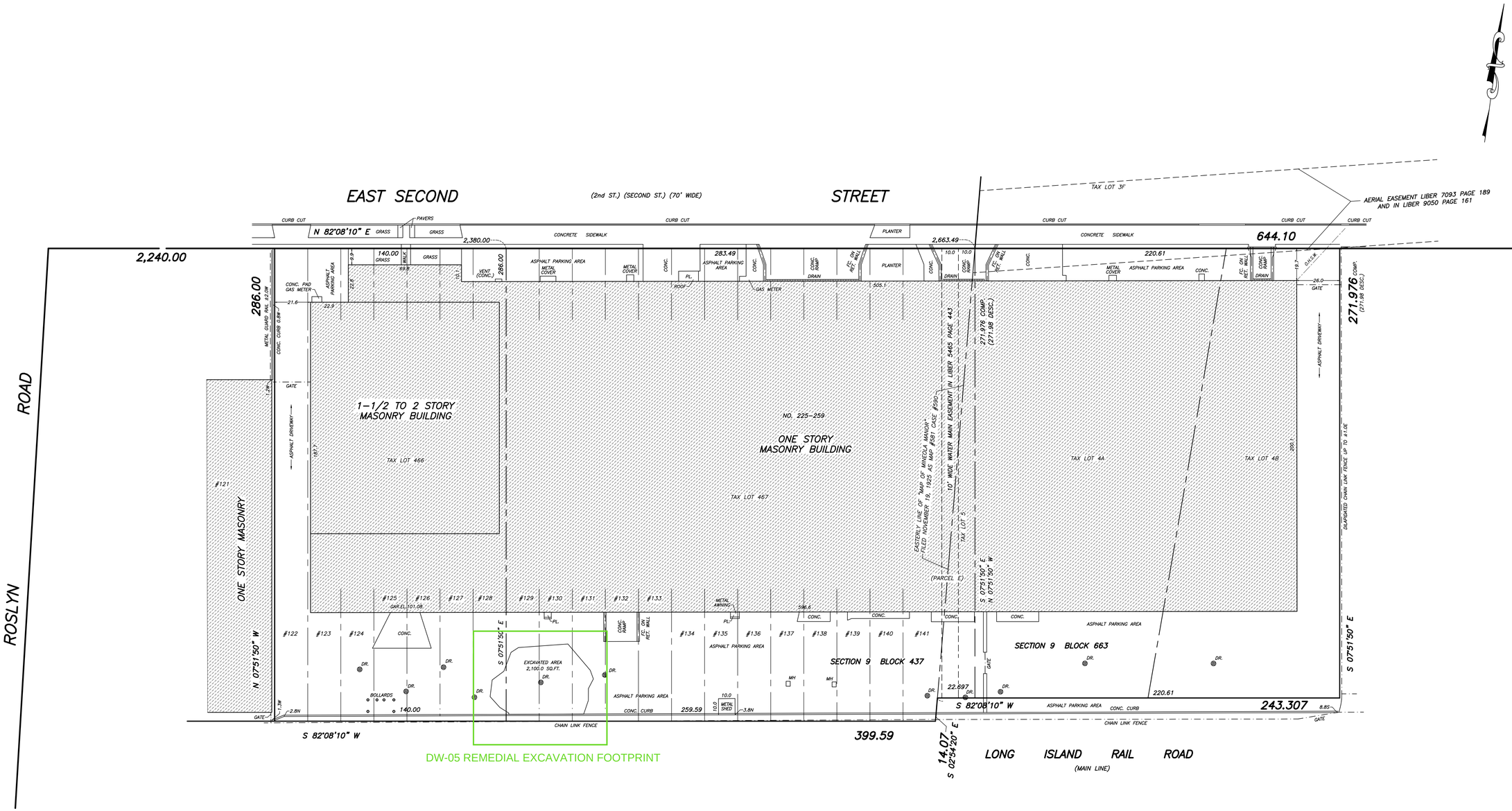

122 TO 141 INCL. IN BLOCK 27 ON
"MAP OF MINEOLA MANOR" FILED NOVEMBER 19, 1925 AS MAP #581 CASE #590

UNAUTHORIZED ALTERATIONS AND/OR ADDITIONS TO THIS SURVEY BEARING A LICENSED LAND SURVEYOR'S SEAL IS A VIOLATION OF SECTION 7209 OF THE NEW YORK STATE EDUCATION LAW. COPIES OF THIS SURVEY MAP NOT BEARING THE LAND SURVEYORS INKED OR EMBOSSED SEAL SHALL NOT BE CONSIDERED TO BE A VALID TRUE COPY. CERTIFICATIONS INDICATED HEREON SHALL RUN ONLY TO THE PERSON FOR WHOM THE SURVEY IS PREPARED, THE TITLE COMPANY, THE GOVERNMENTAL AGENCY AND THE LENDING INSTITUTION LISTED ON THIS SURVEY MAP. CERTIFICATIONS ARE NOT TRANSFERABLE TO ADDITIONAL INSTITUTIONS AND/OR SUBSEQUENT OWNERS. FENCE OFFSETS TAKEN AT POSTS. ENCROACHMENTS OR VAULTS BELOW SURFACE ARE NOT SHOWN. RIGHT OF WAYS AND/OR EASEMENTS OF RECORD NOT SHOWN ON THIS SURVEY ARE NOT CERTIFIED. OFFSETS AND DIMENSIONS HEREON ARE FOR A SPECIFIC PURPOSE AND ARE NOT TO BE USED IN THE ERECTION OF ADDITIONAL STRUCTURES, FENCES OR OTHER IMPROVEMENTS.
© 2024 ALL RIGHTS RESERVED

30 0 30 60 120
GRAPHIC SCALE 1"=30'

NO.	DATE	REVISION
3.	MARCH 25, 2024	LOCATION OF EXCAVATED AREA "ONLY"
2.	NOVEMBER 15, 2023	UPDATED SURVEY WITH PARTIAL ELEVATIONS
1.	NOVEMBER 22, 2019	UPDATED SURVEY

MAP OF PROPERTY SITUATED IN
MINEOLA
NASSAU COUNTY, N.Y.
TAX SECT.: 9 TAX BLOCK: 433 TAX LOT(S): 466 & 467
TAX SECT.: 9 TAX BLOCK: 663 TAX LOT(S): 4A & 4B

STATE OF NEW YORK · FRANK I. GALLUZZO · PROFESSIONAL LAND SURVEYOR · 050588

SURVEYED: MAY 24, 2019

Empire State Land Surveyor, P.C.
Frank I. Galluzzo Professional Land Surveyor
Records of Albert A. Bianco - Barry M. Fahrer - Robert B. Holzman
Stephen J. Reid - M. Berry Carman - G. W. Haviland - Vandewater & Lapp
Robert E. Carlin - William J. Daly - Fransen & Manttari - Carter B. Harris
Francis J. Hickey - William K. Morse - Ludwig Riemenschneider
1005 Glen Cove Avenue, Glen Head, NY, 11545
empiresurveys@aol.com | (516)-240-6901

ERM HAS OVER 160 OFFICES ACROSS THE FOLLOWING COUNTRIES AND TERRITORIES WORLDWIDE

Argentina
Australia
Belgium
Brazil
Canada
China
Colombia
France
Germany
Ghana
Guyana
Hong Kong
India
Indonesia
Ireland
Italy
Japan
Kazakhstan
Kenya
Malaysia
Mexico
Mozambique
The Netherlands
New Zealand
Peru
Poland
Portugal
Romania
Senegal
Singapore
South Africa
South Korea
Spain
Switzerland
Taiwan
Tanzania
Thailand
UAE
UK
US
Vietnam

ERM Consulting & Engineering, Inc.
277 Park Avenue 20th Floor
New York NY 10172
+1 212 447 1900
www.erm.com