

OAK NECK CREEK

BLOCK 40

344	343	342	341	340	339	338	337	336	335	334	333	332	331	330	329	328	327	326	325	324	323	322	321	320	319	318	317	316	315	314	313	312	311	310	309	308	307	306	305	304	303	302	301	300	299	298	297	296	295	294	293	292	291	290	289	288	287	286	285	284	283	282	281	280	279	278	277	276	275	274	273	272	271	270	269	268	267	266	265	264	263	262	261	260	259	258	257	256	255	254	253	252	251	250	249	248	247	246	245	244	243	242	241	240	239	238	237	236	235	234	233	232	231	230	229	228	227	226	225	224	223	222	221	220	219	218	217	216	215	214	213	212	211	210	209	208	207	206	205	204	203	202	201	200	199	198	197	196	195	194	193	192	191	190	189	188	187	186	185	184	183	182	181	180	179	178	177	176	175	174	173	172	171	170	169	168	167	166	165	164	163	162	161	160	159	158	157	156	155	154	153	152	151	150	149	148	147	146	145	144	143	142	141	140	139	138	137	136	135	134	133	132	131	130	129	128	127	126	125	124	123	122	121	120	119	118	117	116	115	114	113	112	111	110	109	108	107	106	105	104	103	102	101	100	99	98	97	96	95	94	93	92	91	90	89	88	87	86	85	84	83	82	81	80	79	78	77	76	75	74	73	72	71	70	69	68	67	66	65	64	63	62	61	60	59	58	57	56	55	54	53	52	51	50	49	48	47	46	45	44	43	42	41	40	39	38	37	36	35	34	33	32	31	30	29	28	27	26	25	24	23	22	21	20	19	18	17	16	15	14	13	12	11	10	9	8	7	6	5	4	3	2	1	0
-----	-----	-----	-----	-----	-----	-----	-----	-----	-----	-----	-----	-----	-----	-----	-----	-----	-----	-----	-----	-----	-----	-----	-----	-----	-----	-----	-----	-----	-----	-----	-----	-----	-----	-----	-----	-----	-----	-----	-----	-----	-----	-----	-----	-----	-----	-----	-----	-----	-----	-----	-----	-----	-----	-----	-----	-----	-----	-----	-----	-----	-----	-----	-----	-----	-----	-----	-----	-----	-----	-----	-----	-----	-----	-----	-----	-----	-----	-----	-----	-----	-----	-----	-----	-----	-----	-----	-----	-----	-----	-----	-----	-----	-----	-----	-----	-----	-----	-----	-----	-----	-----	-----	-----	-----	-----	-----	-----	-----	-----	-----	-----	-----	-----	-----	-----	-----	-----	-----	-----	-----	-----	-----	-----	-----	-----	-----	-----	-----	-----	-----	-----	-----	-----	-----	-----	-----	-----	-----	-----	-----	-----	-----	-----	-----	-----	-----	-----	-----	-----	-----	-----	-----	-----	-----	-----	-----	-----	-----	-----	-----	-----	-----	-----	-----	-----	-----	-----	-----	-----	-----	-----	-----	-----	-----	-----	-----	-----	-----	-----	-----	-----	-----	-----	-----	-----	-----	-----	-----	-----	-----	-----	-----	-----	-----	-----	-----	-----	-----	-----	-----	-----	-----	-----	-----	-----	-----	-----	-----	-----	-----	-----	-----	-----	-----	-----	-----	-----	-----	-----	-----	-----	-----	-----	-----	-----	-----	-----	-----	-----	-----	-----	-----	-----	-----	-----	-----	-----	-----	-----	-----	-----	-----	-----	-----	----	----	----	----	----	----	----	----	----	----	----	----	----	----	----	----	----	----	----	----	----	----	----	----	----	----	----	----	----	----	----	----	----	----	----	----	----	----	----	----	----	----	----	----	----	----	----	----	----	----	----	----	----	----	----	----	----	----	----	----	----	----	----	----	----	----	----	----	----	----	----	----	----	----	----	----	----	----	----	----	----	----	----	----	----	----	----	----	----	----	---	---	---	---	---	---	---	---	---	---

MEADOW STREET

MEADOW STREET

HERNAN AVENUE

BLOCK 39

BAYVIEW PLACE



Lots currently owned by Harvey Weisman

Lots currently owned by Michael Petracca

(All lots in Section 29 of the Nassau County Land and Tax Map)

LOT MAP

FORMER MILL NECK MARINA PROPERTY

Cashin Associates, P.C.

ENGINEERING · PLANNING · CONSTRUCTION MANAGEMENT

- LEGEND
- -HISTORICAL BORINGS
 - ⊙ -HISTORICAL SOIL SAMPLES
 - ⊕ -HISTORICAL GROUNDWATER SAMPLES

- NOTES:
1. REPLACEMENT MONITORING WELLS HRP-MW-1 THROUGH HRP-MW-4 WILL ONLY BE INSTALLED IF EXISTING MONITORING WELLS CANNOT BE LOCATED
 2. EXCEEDANCES ARE IN mg/kg
 3. SOIL BORINGS AND GROUNDWATER SAMPLES WERE SAMPLED IN JUNE 2004.
 4. BORING SAMPLES WERE SAMPLED IN AUGUST 2005.

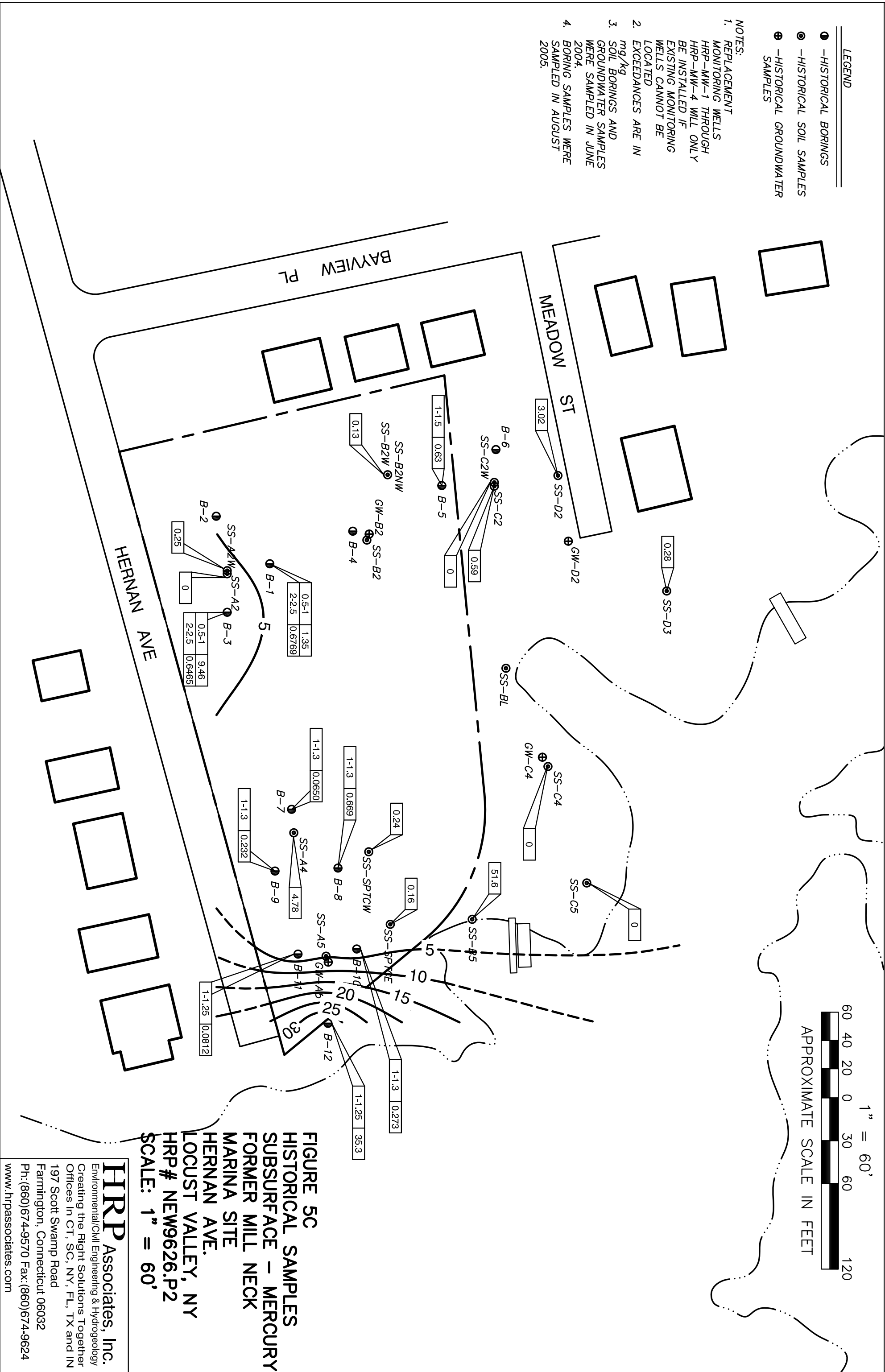


FIGURE 5C
HISTORICAL SAMPLES
SUBSURFACE – MERCURY
FORMER MILL NECK
MARINA SITE
HERNAN AVE.
LOCUST VALLEY, NY
HRP# NEW9626.P2
SCALE: 1" = 60'

HRP Associates, Inc.

Environmental/Civil Engineering & Hydrogeology

Creating the Right Solutions Together
Offices in CT, SC, NY, FL, TX and IN

197 Scott Swamp Road
Farmington, Connecticut 06032

Ph: (860) 674-9570 Fax: (860) 674-9624

www.hrpassociates.com

- LEGEND
- -HISTORICAL BORINGS
 - ⊙ -HISTORICAL SOIL SAMPLES
 - ⊕ -HISTORICAL GROUNDWATER SAMPLES

- NOTES:
1. REPLACEMENT MONITORING WELLS HRP-MW-1 THROUGH HRP-MW-4 WILL ONLY BE INSTALLED IF EXISTING MONITORING WELLS CANNOT BE LOCATED
 2. EXCEEDANCES ARE IN mg/kg
 3. SOIL BORINGS AND GROUNDWATER SAMPLES WERE SAMPLED IN JUNE 2004.
 4. BORING SAMPLES WERE SAMPLED IN AUGUST 2005.

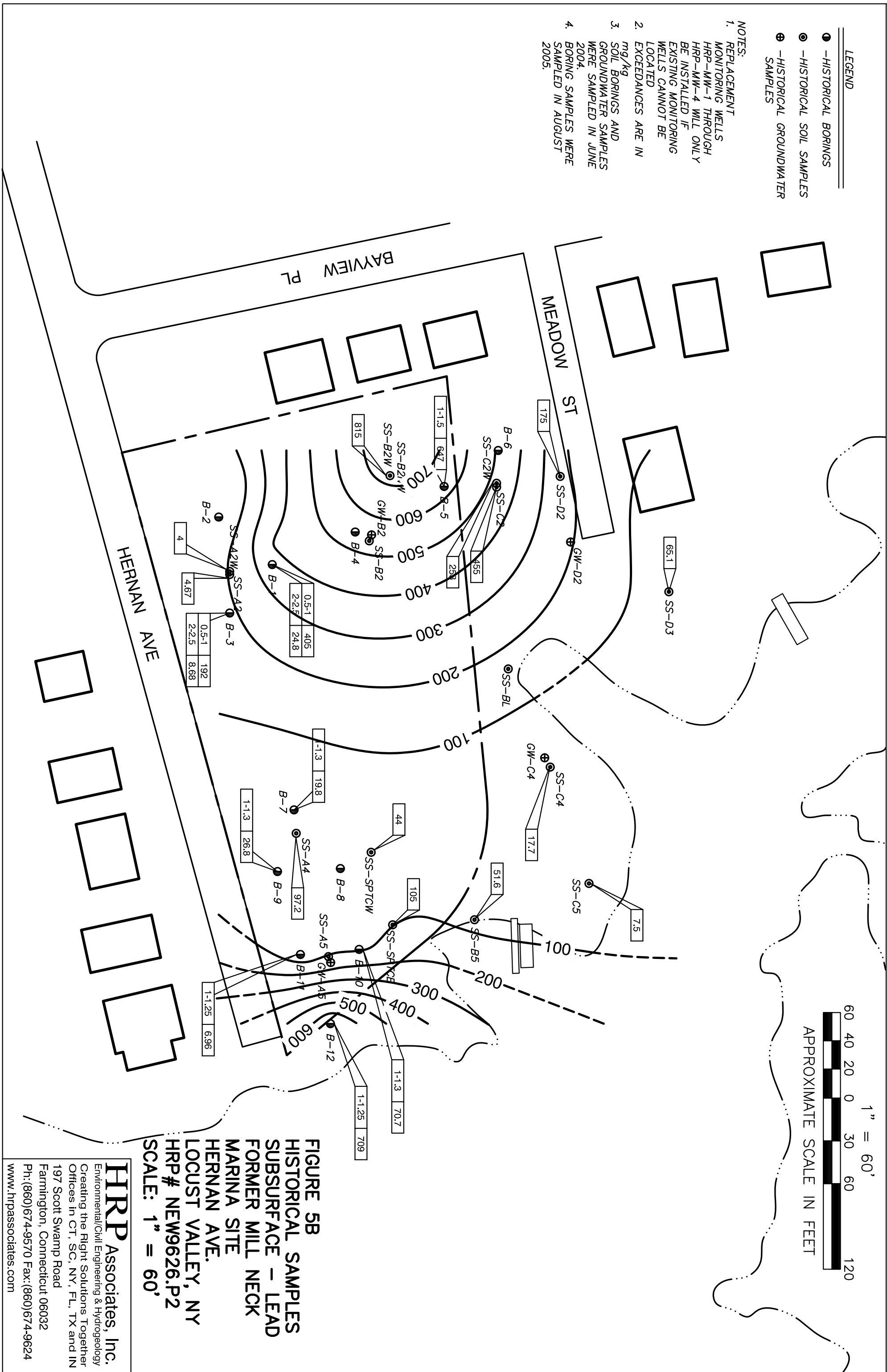


FIGURE 5B
HISTORICAL SAMPLES
SUBSURFACE - LEAD
FORMER MILL NECK
MARINA SITE
HERNAN AVE.
LOCUST VALLEY, NY
HRP# NEW9626.P2
SCALE: 1" = 60'

HRP Associates, Inc.

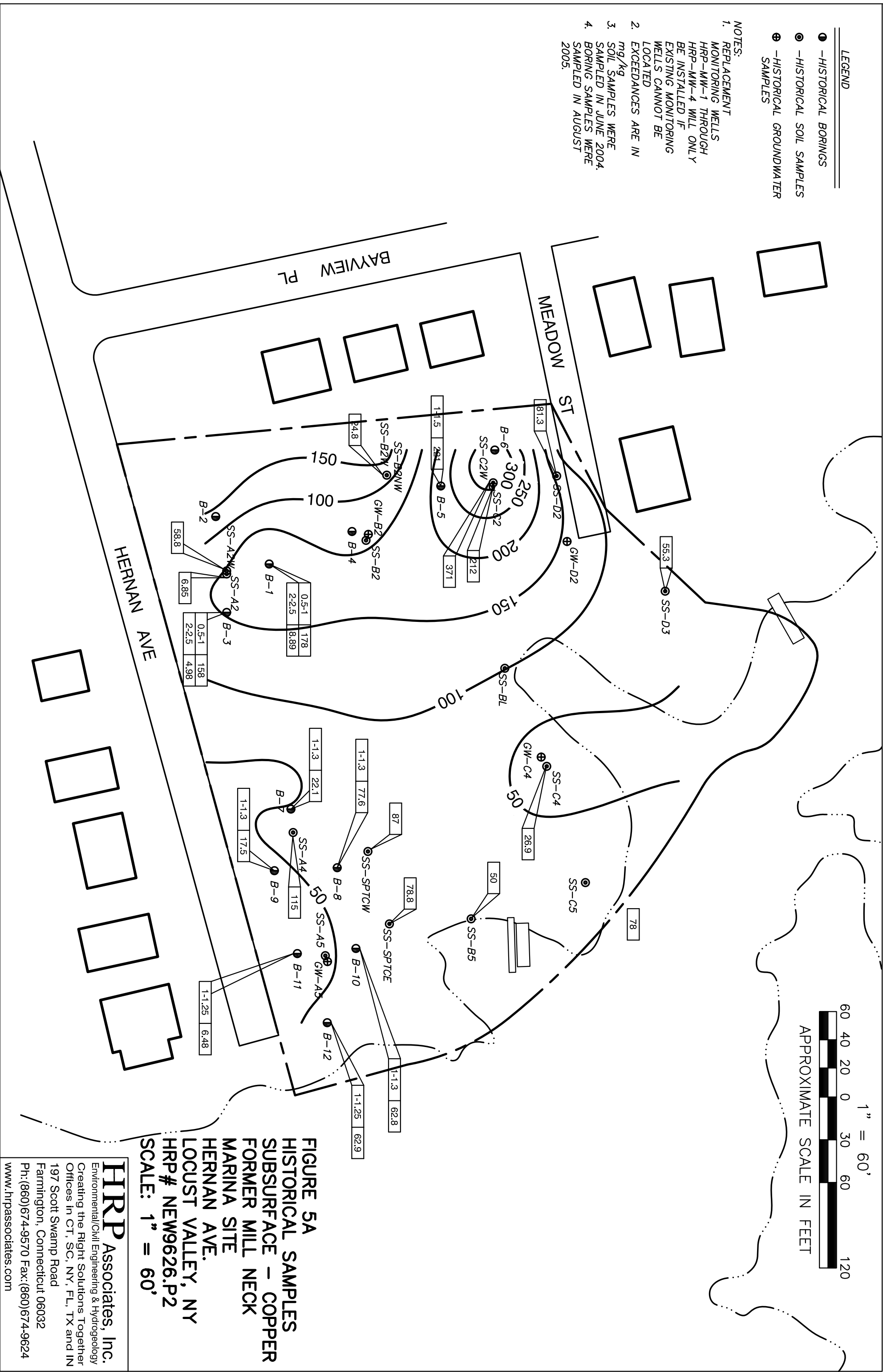
Environmental/Civil Engineering & Hydrogeology

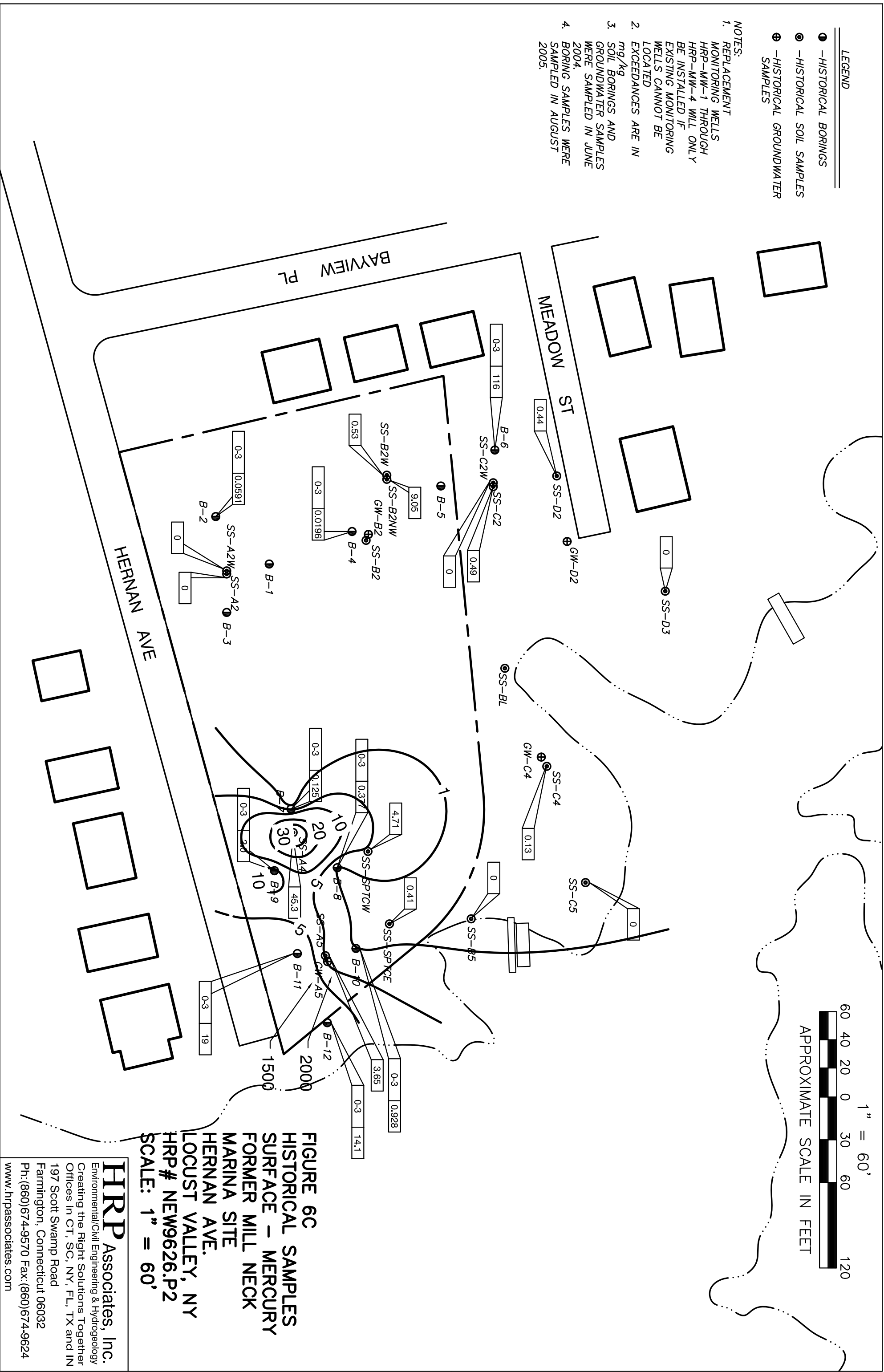
Creating the Right Solutions Together
Offices in CT, SC, NY, FL, TX and IN

197 Scott Swamp Road
Farmington, Connecticut 06032

Ph: (860) 674-9570 Fax: (860) 674-9624

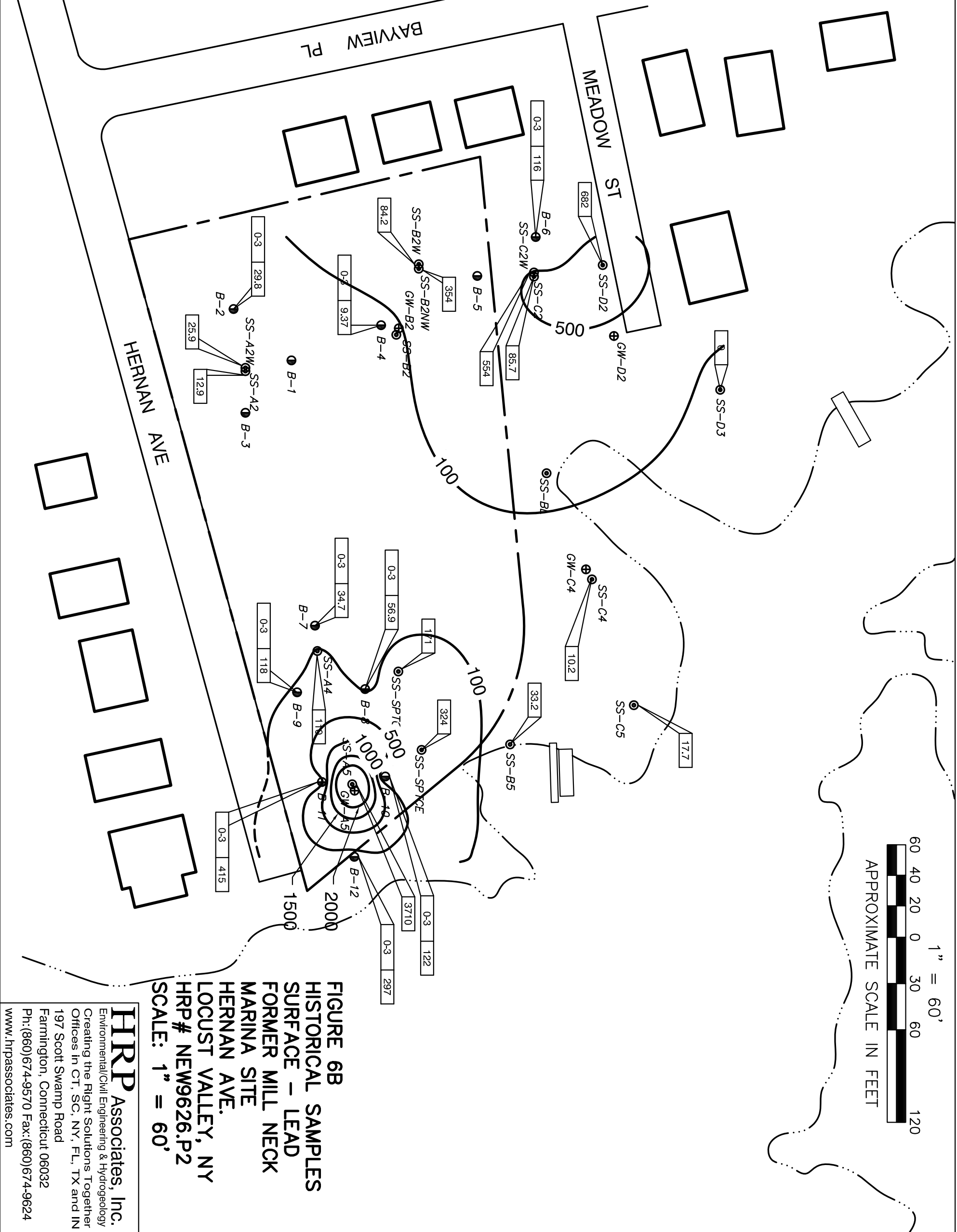
www.hrpassociates.com





- LEGEND
- -HISTORICAL BORINGS
 - ⊙ -HISTORICAL SOIL SAMPLES
 - ⊕ -HISTORICAL GROUNDWATER SAMPLES

- NOTES:
1. REPLACEMENT MONITORING WELLS HRP-MW-1 THROUGH HRP-MW-4 WILL ONLY BE INSTALLED IF EXISTING MONITORING WELLS CANNOT BE LOCATED
 2. EXCEEDANCES ARE IN mg/kg
 3. SOIL BORINGS AND GROUNDWATER SAMPLES WERE SAMPLED IN JUNE 2004.
 4. BORING SAMPLES WERE SAMPLED IN AUGUST 2005.



HRP Associates, Inc.
Environmental/Civil Engineering & Hydrogeology
Creating the Right Solutions Together
Offices in CT, SC, NY, FL, TX and IN
197 Scott Swamp Road
Farmington, Connecticut 06032
Ph: (860) 674-9570 Fax: (860) 674-9624
www.hrpassociates.com

- LEGEND
- -HISTORICAL BORINGS
 - ⊙ -HISTORICAL SOIL SAMPLES
 - ⊕ -HISTORICAL GROUNDWATER SAMPLES

- NOTES:
1. REPLACEMENT MONITORING WELLS HRP-MW-1 THROUGH HRP-MW-4 WILL ONLY BE INSTALLED IF EXISTING MONITORING WELLS CANNOT BE LOCATED
 2. EXCEEDANCES ARE IN mg/kg
 3. SOIL BORINGS AND GROUNDWATER SAMPLES WERE SAMPLED IN JUNE 2004.
 4. BORING SAMPLES WERE SAMPLED IN AUGUST 2005.

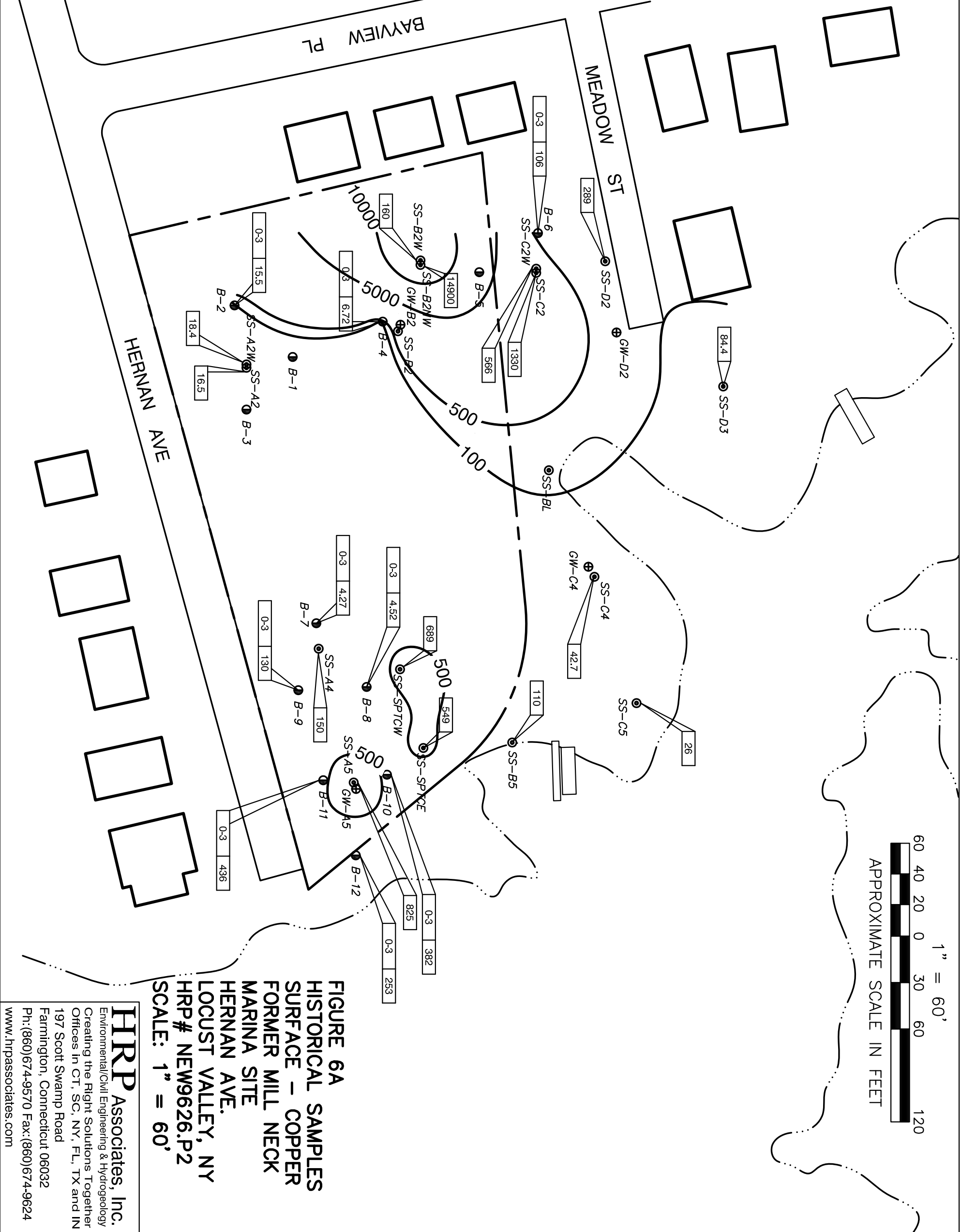


FIGURE 6A
HISTORICAL SAMPLES
SURFACE - COPPER
FORMER MILL NECK
MARINA SITE
HERNAN AVE.
LOCUST VALLEY, NY
HRP# NEW9626.P2
SCALE: 1" = 60'

HRP Associates, Inc.
Environmental/Civil Engineering & Hydrogeology
Creating the Right Solutions Together
Offices in CT, SC, NY, FL, TX and IN
197 Scott Swamp Road
Farmington, Connecticut 06032
Ph: (860) 674-9570 Fax: (860) 674-9624
www.hrpassociates.com



-

REPLACEMENT

-



SCALE: 1" = 60'

HRP Associates, Inc.

Ph: (860) 674-9570 Fax: (860) 674-9624
www.hrpassociates.com

- LEGEND
-

NOTES:

1. REPLACEMENT MONITORING WELLS HRP-MW-1 THROUGH HRP-MW-4 WILL ONLY BE INSTALLED IF EXISTING MONITORING WELLS CANNOT BE LOCATED

2. EXCEEDANCES ARE IN ug/L

3. SOIL SAMPLES AND GROUNDWATER SAMPLES WERE SAMPLED IN JUNE 2004. (SS samples)

4. BORING SAMPLES WERE SAMPLED IN AUGUST 2005. (B and GW samples)

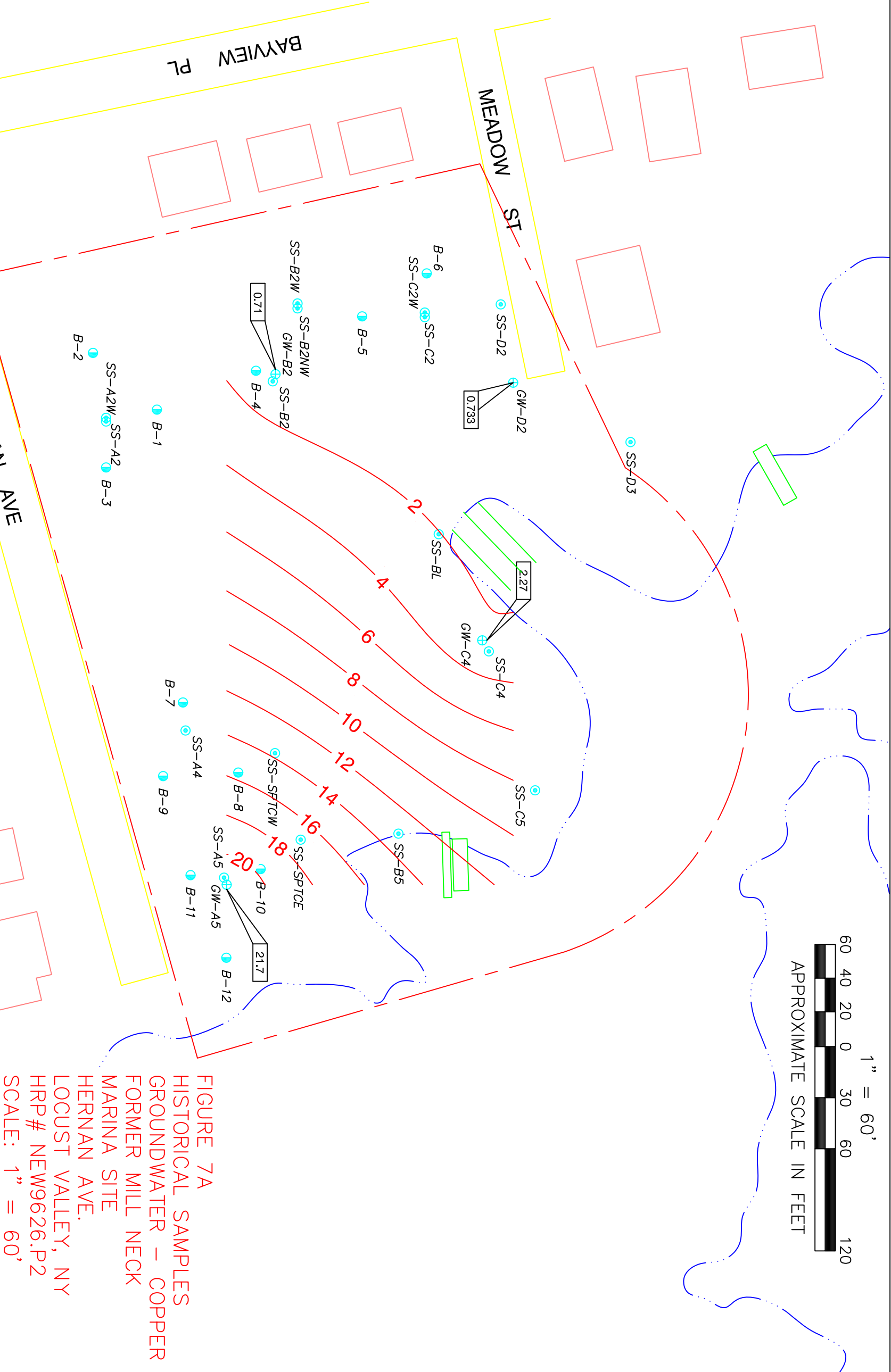


FIGURE 7A
HISTORICAL SAMPLES
GROUNDWATER – COPPER
FORMER MILL NECK
MARINA SITE
HERNAN AVE.
LOCUST VALLEY, NY
HRP# NEW9626.P2
SCALE: 1" = 60'