130173

ORLY's TREEHOUSE

where kids climb up and parents wind down

RECEIVED

MAY 13 2009

BUREAU OF ENVIRONMENTAL EXPOSURE INVESTIGATION

RECEIVED

MAY 19 2009

REMEDIAL BURREAU A

May 7, 2009

Renata Ockerby
NY State Health Department

Dear Renata,

Please find enclosed a copy of the environmental report we have. The testing were done in December 2005.

Please review and let me know if this can resolved your concerns.

Sincerely,

Orly Regev
Orly's Treehouse
Owner and CEO

1000 Shames Drive, Westbury, NY 11590 • tel: 516-333-2277 • fax: 516-333-5612 • www.OrlysTreehouse.com

PHASE I ENVIRONMENTAL SITE ASSESSMENT

COMMERCIAL PROPERTY LOCATED AT:

1000 SHAMES DRIVE
WESTBURY, NEW YORK 11590

PREPARED FOR:

ORLY'S CLUB, LLC.
66-25 103rd STREET APT 7W
FOREST HILLS, NY 11375
PHONE: 646-207-7890
FAX: 509-691-5634
ORLY@ORLYSCLUB.COM



PREPARED BY:

CASHIN SPINELLI & FERRETTI, LLC.
4170 VETERANS MEMORIAL HIGHWAY
BOHEMIA, NEW YORK 11716

JOB# 05:507

DECEMBER 12, 2005

PHASE I ENVIRONMENTAL SITE ASSESSMENT
FOR THE PROPERTY LOCATED AT:

1000 SHAMES DRIVE
WESTBURY, NEW YORK 11590

Project Manager/Partner:

_____ **Date:** 12/13/05
Stephen Ferretti

Environmental Engineer/Inspector:

_____ **Date:** 12/13/05 **Inspection Date:** 12/12/05
Michael Aliperti

TABLE OF CONTENTS

Cover Sheet
SECTION 1 EXECUTIVE SUMMARY

SECTION 2 INTRODUCTION

- 2.1 Purpose
- 2.2 Scope of Services and Records Review
- 2.3 Interviews with Owners, Occupants and Individuals familiar with the site
- 2.4 Terms and Conditions

SECTION 3 PROPERTY DESCRIPTION/HISTORY

- 3.1 Site Location and Description
- 3.2 Current Uses of the Property
- 3.3 Surrounding Land Use
- 3.4 Topography and Groundwater
- 3.5 Site History

SECTION 4 RECORDS REVIEW

- 4.1 Federal Records Search
  - 4.1-1 National Priorities List (NPL) or Superfund
  - 4.1-2 Comprehensive Environmental Response, Compensation, and Liability Information System (CERCLIS)
  - 4.1-3 Resource Conservation and Recovery Act (RCRA) Hazardous Waste Treatment, Storage, and Disposal (TSD) Sites
  - 4.1-4 RCRA Hazardous Waste Generators and Transporters
  - 4.1-5 Emergency Response Notification System (ERNS)
  - 4.1-6 Toxic Release Inventory Sites (TRI)
  - 4.1-7 CORRACTS (Corrective Action Report)
- 4.2 State and Local Environmental Records Site Search
  - 4.2-1 NYSDEC Inactive Hazardous Waste Disposal Sites (State Superfund)
  - 4.2-2 NYSDEC Hazardous Substance Waste Disposal Sites ("HSWDS")
  - 4.2-3 NYSDEC Solid Waste Facilities
  - 4.2-4 NYSDEC Petroleum Bulk Storage (PBS) Sites
  - 4.2-5 NYS Toxic Spills including Leaking Underground Storage Tanks
  - 4.2-6 NYSDEC Chemical Bulk Storage ("CBS") Sites
  - 4.2-7 NYS Air Discharge Facilities
  - 4.2-8 NYSDOH Radon Results

SECTION 5 INFORMATION FROM SITE VISIT AND INTERVIEWS

5.1 On-Site Storage Tanks
5.2 On Inspection of Hazardous Material Usage
5.3 On-Site PCB's
5.4 Asbestos Containing Material (ACM) in the Building
5.5 Lead-Based Paint (LBP)
5.6 Solid Waste Handling
5.7 Electromagnetic Fields (EMF's)
5.8 Pits, Ponds, or Lagoons
5.9 Drums and Other Liquid Storage
5.10 Stained Soils or Pavement
5.11 Stormwater and Sanitary Systems
5.12 Floor Drains and Sumps
5.13 Water Supply
5.14 Stressed Vegetation
5.15 Evidence of Mold
5.16 Wetlands and Floodplains

SECTION 6 REFERENCES AND CONTACTS

SECTION 7 SIGNATURE PAGE

SECTION 8 QUALIFICATIONS INFORMATION

APPENDICES

APPENDIX I Location/Topographic Map

APPENDIX II Site Photographs

APPENDIX III NYSDOH Radon Results

APPENDIX IV Toxics Targeting, Inc. Database

APPENDIX V Lead Test Results

1.0 EXECUTIVE SUMMARY

Cashin Spinelli & Ferretti, LLC ("CSF") was retained by Orly Regev d.b.a. Orly's Club,, LLC., to perform a Phase I Environmental Assessment on the commercial building located at 1000 Shames Drive, Westbury, New York. This site assessment was performed to observe and evaluate any potential environmental conditions that may be located at the property. In addition to this site assessment, a historical property use and current use was evaluated to satisfy the recommended guidelines from the American Society for Testing and Materials ("ASTM") *E 1527-00 Standard practice for Environmental Site Assessments: Phase I Environmental Site Assessment Process.*

The subject property is developed with a one story, 20,000 square foot commercial office/warehouse building currently utilized by Allan Richards Textiles, a purchaser and distributer of non-hazardous household materials such as pillows, Venetian blinds, curtain rods, etc.

Based on the Phase I Environmental Site Assessment for this property, the following recognized environmental conditions were identified:

- The Subject Property: The subject property shows that a past tenant in the subject building, Computer Instrument Corporation, is listed as a USEPA Hazardous Waste Generator/Transporter. According to the Toxic Targeting Computerized Environmental Report, the USEPA was notified on February 27,

1991 that the facility may generate and/or transport hazardous wastes. The following list shows generated materials at the subject location:

1. 2003: 55 gallons of a solid waste that exhibits the characteristic of ignitability was generated;
2. 1996: 36 gallons of Spent halogenated solvents used in degreasing;
3. 1993: 55 gallons of Spent non-halogenated solvents;
4. 1992: 500 pounds of Spent non-halogenated solvents

There is no evidence that the substances mentioned above were handled improperly or caused a hazardous condition at the subject property, ie. Spills, air quality issues, etc.

- Surrounding Area: The subject property is situated in a heavily mixed commercial/industrial area with numerous spills within a ½ mile radius of the subject site. According to the Toxic Targeting Computerized Environmental Report, there are a reported seven (7) spills within a 1/8-mile radius from the subject property, the nearest being 227 feet to the East. This facility, listed as DME located at 1200 Shames Drive shows an unknown amount of Hydroquinone spilled in the sewer, however, there is no evidence that shows that this spill has adversely affected the subject property. Being that the surrounding properties show 45 spills of various materials within a ¼ mile radius, there is a potential that the groundwater quality in this area could be degraded. However, groundwater is not utilized as a potable water supply. No further action is recommended.

Non-ASTM related issues

- Lead Based Paint – Peeling paint was found at the subject building and submitted for testing at an approved testing laboratory. There were several areas where peeling and/or chipped paint was present. CSF representatives sampled two paint chips from the building and submitted them to a laboratory equipped to analyze lead paint samples. Results showed that both paint chips are below EPA limit for percentage of lead contained. The presence of lead paint is always a concern in buildings occupied by children. Structures built prior to the 1980 Federal Ban on lead paint may have lead based paint in the underlying layers. Lead based paint can still be present in undercoats of painted areas throughout the building, however samples prove to be below the EPA limit for percentage of lead.

- Asbestos Remaining Materials – Although no asbestos containing materials were noted at the subject property, there is a potential that these materials are present, due to the age of the building;

- Poly Chlorinated Biphenyls ("PCB's") – Due to the age of the building, PCB-containing materials may be present in the fluorescent light ballasts.

2.0 INTRODUCTION

2.1 Purpose

Cashin Spinelli & Ferretti, LLC ("CSF") was retained by Orly Regev, d.b.a. Orly's Club, LLC. to perform a Phase I Environmental Assessment on the commercial property located at 1000 Shames Drive, Westbury, New York in accordance with recommended guidelines as depicted in the American Society for Testing and Materials (ASTM) *E 1527-00 Standard practice for Environmental Site Assessments: Phase I Environmental Site Assessment Process.*

As defined in ASTM E 1527-00, the term "recognized environmental conditions" means the presence or likely presence of any hazardous substances or petroleum products on a property under conditions that indicate an existing release, a past release, or a material threat of a release of any hazardous substances or petroleum products into structures on the property or into the ground, groundwater, or surface water of the property.

2.2 Scope of Services and Records Review

The Phase I Environmental Site Assessment includes interviews with key personnel familiar with the property, a site investigation/reconnaissance to visually observe the site and it's surrounding properties, an environmental computer database search of records, and historical information where available. The environmental database search was conducted by Toxics Targeting, Inc. ("TTI") which includes Federal and State environmental record sources such

as the Comprehensive Environmental Response, Compensation, and Liability Information System (CERCLIS) lists, Resource Conservation and Recovery Act (RCRA) lists, Federal National Priorities List (NPL), and the Emergency Response Notification System listing. State environmental record source listings include State-equivalent NPL listings, State registered underground storage tank (UST) listing, State-equivalent CERCLIS listings, State landfill or solid waste disposal site lists, State leaking underground storage tank (LUST) lists, and additional State or local environmental record sources.

CSF may perform additional evaluations of current or historical records which include the following:

- The current United States Geologic Survey (USGS) 7.5-Minute Topographic Map and other physical setting maps.
- Historical use maps, such as Sanborn Fire Insurance maps, if available.
- Historical Aerial Photographs.
- Other historical land use records.
- Local municipal building department records.
- Other municipal agency records.

The site visit includes inspection for potential recognized environmental concerns including: presence of hazardous substance and petroleum products; storage tanks; drums and other containers for hazardous materials; PCB-containing equipment; drains; sumps; stained soil and pavement; stressed vegetation; solid waste; liquid wastes; and on-site septic systems. The site visit was also conducted to obtain field information on general site geologic

conditions, topography, utility supplies, and nature/condition of any on-site structures, facilities and equipment.

2.3 Interviews with Owners, Occupants and Individuals familiar with the site.

CSF conducts interviews with knowledgable individuals such as building owners or representatives, superintendents, tenants and/or occupants, neighbors, etc. to obtain information relating to current and former site uses, past site history, and environmental conditions that may be associated with the site.

2.4 Terms and Conditions

A portion of this Phase I Environmental Site Assessment is based on information obtained from various individuals mentioned in section 3.0 of this report. CSF makes no representation or warranty concerning the accuracy or certainty of this information in describing site uses and environmental conditions, interpretations and conclusions. Accordingly, CSF is unable to warrant or represent that the information contained herein is without any inaccuracy or omission.

This report was prepared for the sole use of Orly's Club, LLC and consultant's of same. Any other distribution is prohibited without CSF's consent.

3.0 PROPERTY DESCRIPTION/HISTORY

On December 12, 2005, CSF personnel performed a field investigation on the property located at 1000 Shames Drive, Westbury, NY 11590. CSF received site and building access by Mr. Herb Haft (Building Owner/General Partner).

3.1 Site Location and Description

The subject property is located at 1000 Shames Drive, Westbury, NY 11590. The one-story, 20,000 square foot building is constructed of masonry block, brick and windows. The structure is situated on 1.5 acres of generally level ground mostly paved with asphalt with a small amount of landscaped vegetation at the front (south) of the building. A site location map has been provided in Appendix I.

3.2 Current Uses of the Property

The subject property is currently utilized by Allan Richards Textiles ("ART"), a purchaser and distributer of non-hazardous household materials such as pillows, Venetian blinds, curtain rods, etc. According to Mr. Haft, ART will be vacating the entire facility in the very near future. Currently, ART is utilizing some warehousing space and various rooms within the building for the storage of materials.

3.3 Surrounding Land Use

The subject property is located in a heavily developed commercial/industrial area. Properites located adjacent to the subject property are as follows: single story commercial building to the east (1200 Shames Dr, multi commercial units), single story commercial building to the west (800, 810 Shames Dr, two commercial units – IRN Partner America, Strauss/Symphony Designs), single story commercial building to the south (2500 – 2600 Shames Dr. – empty), two commercial entities to the north (Platsky Company – storage of building supplies such as pipe, brick, block, etc).

3.4 Topography and Groundwater

CSF acquired a copy of the USGS topographic map which shows that the subject property is located at an approximate elevation of 155 feet above sea level, in a region that gradually slopes to the south/southeast from the subject property. The subject property is generally level.

Groundwater is estimated to be approximately 70 feet below the ground surface. The direction of groundwater is estimated to be generally to the south/southeast. Potable water is supplied by Nassau County and not by the water-bearing acquifers that may be located underground.

3.5 Site History

CSF was able to receive a site history based on interviews with Mr. Herb Haft, (Building Owner/General Partner). According to Mr. Haft, the subject building was constructed between 1972 and 1973 for the purposes of commercial/industrial uses. The building was purchased by Mr. Haft and his partners in approximately 1976 and the building was leased to an organization called Muzak which scientifically engineers sound for background music in areas such as elevators, restaurants, phone on-hold, etc. After seven years of Muzak's 10 year lease, Muzak relocated and subleased the building to Computer Instrument Corp ("CIC"). According to Mr. Haft, CIC signed another 10 year lease, however CIC left after five years of that lease. CIC subleased the building to the current occupant, Allan Richards Textiles.

Sanborn Fire Insurance Maps were not available for this site.

4.0 RECORDS REVIEW

Toxics Targeting, Inc. of Ithaca, New York was retained to provide a computerized database search of Federal, State and local records to locate potential recognized environmental conditions within a certain radius of the subject property. The search distances comply with those recommended by ASTM E 1527-00 Section 7. A brief description of each database review is provided below. Appendix V contains a copy of the database provided by Toxics Targeting, Inc.

4.1 Federal Records Search

4.1-1 *National Priorities List (NPL) or Superfund*

The subject parcel is not a Federal Superfund site. There is one NPL site located within a one mile radius of the subject property.

The NPL or Superfund List, is a USEPA listing of uncontrolled or abandoned hazardous waste sites. Anchor Chemicals, located at 500 West John Street, 4,404 feet to the southeast of the subject property, is listed as a NPL site. According to the database, Anchor Chemicals operated at the John Street location from the years of 1964 through 1986. In 1978, Anchor Chemicals was purchased by Chessco Industries, changing the name of the organization to Anchor Lith Kem Ko ("ALK"). ALK blended and packed chemicals for the graphic art industry and stored said chemicals in 17 tanks beneath the concrete floor of the building. These tanks contained 1,1,1 trichloroethane and methylene chloride, which were found to be leaking. After various remedial investigations, reports showed that there was a significant decrease in contaminant levels. By the latest sampling in 1997, it was confirmed that the remediation was sufficient and the site was evidently taken off the NPL.

4.1-2 ***Comprehensive Environmental Response, Compensation, and Liability Information System (CERCLIS)***

The subject parcel is not listed on the CERCLIS database. There are two CERCLIS sites within a one-half mile radius of the subject property.

The site known as John Hassall, Contiague Rock Road, located 1036 feet to the East of the subject property, is listed as a CERCLIS site. According to the database, wastewaters produced at this facility were shown to contain high Heavy Metals. Testing was performed in 1984 where high amounts of Heavy Metals were detected. The USEPA investigates potential hazardous waste sites, generating a list of such sites called CERCLIS. Each CERCLIS site is provided with a hazardous ranking score, determining its standing on the National Priorities List ("NPL"). The database states that the site is not listed on the NPL. Given the time frame (1984) where there were issues at this facility and the fact that the database does not list this site on the NPL, it is unlikely that this site has the potential to affect the environmental conditions on the subject property.

4.1-3 ***Resource Conservation and Recovery Act (RCRA) Hazardous Waste Treatment, Storage, and Disposal (TSD) Sites***

The subject site is not listed on this USEPA RCRA list. There is one RCRA site located within a one-half mile radius of the subject property. Nucraloy,

located at 750 Shames Drive, approximately 349 feet to the southwest of the subject property is listed as a USEPA RCRA site. The database shows that this facility notified the USEPA RCRA division in May, 2003 that they are generating solid wastes that exhibit characteristics of ignitability and reactivity. Also, this facility is generating barium, Silver, Spent non-halogenated solvents and wastewater sludges from electroplating operations along with various other wastes.

The USEPA permits the generation of hazardous wastes. Sites that generate hazardous wastes are known as RCRA facilities and must comply by USEPA standards to generate hazardous waste and dispose of the waste legally.

4.1-4 *RCRA Hazardous Waste Generators and Transporters*

The subject site is listed as a RCRA Hazardous Waste Generator and Transporter facility. Computer Instrument Corporation which does not occupy the building any longer, was listed as a RCRA Hazardous Waste Small Quantity Generator and Transporter facility. According to the database, the following list shows generated materials at the subject location:

1. 2003: 55 gallons of a solid waste that exhibits the characteristic of ignitablity was generated;

2. 1996: 36 gallons of Spent halogenated solvents used in degreasing;

3 1993: 55 gallons of Spent non-halogenated solvents;

4. 1992: 500 pounds of Spent non-halogenated solvents

There is no evidence that the substances mentioned above were handled improperly or caused a hazardous condition at the subject property, ie. Spills, air quality issues, etc.

The USEPA permits the generation of hazardous wastes. Sites that generate hazardous wastes are known as RCRA facilities and must comply by USEPA standards to generate hazardous waste and dispose of the waste legally.

4.1-5 *Emergency Response Notification System (ERNS)*

The subject site is not listed on the Federal database of spills compiled by the Emergency Response Notification System.

4.1-6 *Toxic Release Inventory Sites (TRI)*

The subject parcel is not listed on the TRI database. There is one TRI site within a one-quarter mile radius of the subject property.

John Hassall, Inc. shown on the database as located at 609-1 Cantiague Rock Road, approximately 1246 feet to the east of the subject property is listed as

a TRI site. According to the database, in 2001, various chemicals such as lead, nickel, chromium and copper were released. Groundwater flow in this area generally runs south/southeast. This TRI facility is already located east of the subject property, hydraulically cross/down gradient from the subject property.

Pursuant to Section 313 of the Federal Emergency Planning and Community Right-To-Know Act, Manufacturing facilities listed as Toxic release sites are required to report releases of any listed toxic chemical into the elements.

4.1-7 *CORRACTS (Corrective Action Report)*

The subject parcel is not listed on the CORRACTS database. There is one CORRACTS site within a one mile radius of the subject property.

The site known as General Semiconductor, Inc, 600 West John Street, located 4179 feet to the south/southeast of the subject property, is listed as a CORRACTS site. According to the database, the site is listed as a large quantity generator which may treat, store, and/or dispose of wastes. The database shows Corrective Action dates, the last date being 1997. Also, being that this site located at 600 West John Street is hydraulically down-gradient from the subject property, it is unlikely that this site will environmentally affect the subject property.

4.2 State and Local Environmental Records Site Search

4.2-1 *NYSDEC Inactive Hazardous Waste Disposal Sites (State Superfund)*

The subject parcel is not listed on the State Superfund database. There are five Superfund sites within a one mile radius of the subject property.

The nearest State Superfund site is known as Air Techniques, Inc (Old Sylvania Site), 70 Contiague Rock Road, located 3534 feet to the South/southeast of the subject property. According to the database, in the 1950's and 1960's, the site was used for the projection of nuclear fuel rods. In December, 1986, an addition was to be constructed on this property. During excavation, approximately 57 drums containing tetrachloroethene and trichloroethene were discovered. These drums were removed along with 80 to 90 cubic yards of contaminated soil. Various Phase I, Phase II and Supplemental Phase II Environmental Site Assessments have been completed. In November, 1993, soil removals had been performed and supplemental groundwater investigations for this parcel has been in progress. Public supply wells for the Hicksville and Westbury Water Districts have been contaminated with VOC's, potentially related to this and other sites. The supply wells are treated and monitored routinely to verify compliance with the New York State drinking water standards.

Being that the site is close to ¾ of a mile away from the subject property and the fact that Air Techniques, Inc. site is located downgradient with respect to groundwater flow, it is unlikely that there are environmental impacts on the subject property.

4.2-2 *NYSDEC Hazardous Substance Waste Disposal Sites ("HSWDS")*

The subject parcel is not listed on the HSWDS database. There are two HSWDS sites within a one-half mile radius of the subject property.

The site known as Brinkmann Instruments, Inc., Cantiaque Rock Road, located 1021 feet to the East/Northeast of the subject property, is listed as a HSWDS site. According to the database, the waste unit is a septic tank outside the Brinkmann building within the site limits. A drain connects the septic tank to the laboratory drain. The database also states that no further remedial action is planned. There is no evidence that this site is a hazard to the subject property.

4.2-3 *NYSDEC Solid Waste Facilities*

The subject parcel is not listed on the NYSDEC Solid Waste Facility database. There is one NYSDEC Solid Waste Facility within a one-half mile radius of the subject property.

The site known as Westbury Alloys Corporation (No Address Provided) located 333 feet to the southwest is listed as a NYSDEC Solid Waste Facility. According to the database, the facility has stored, treated or disposed of medical waste. According to the database, this listing has been deleted from all reported data (the current information in the database reflects the last reported information).

4.2-4 *NYSDEC Petroleum Bulk Storage (PBS) Sites*

The subject parcel is not listed on the PBS database. There are 20 PBS sites within a one-quarter mile radius of the subject property.

The closest PBS site, known as Cheese Lover, 1200 Shames Drive, is located 266 feet to the East of the subject property. According to the database, a 6,000 gallon underground gasoline storage tank was removed from the property. No further information was reported.

Being that a facility may be listed as a PBS does not mean that it is an unsafe facility or that spills will occur, however, there is always a potential for a spill to occur. In this case, the tank is reported as removed from the site.

4.2-5 *NYS Toxic Spills including Leaking Underground Storage Tanks*

The subject parcel is not listed on the NYS Toxic Spills list database. There are 45 Spills sites within a one-half mile radius of the subject property.

The closest spill site known as DME, 1200 Shames Road, located 227 feet to the East of the subject property, is listed as a Closed Status Spill site. According to the database, an undisclosed amount of hydroquinone was dumped in toilets in the Cheese Plant. No further information was provided.

The nearest Active Hazardous Spill is listed as a Commercial Building (No name provided) located at 700-750 Shames Drive, approximately 341 feet to the southwest of the subject property. According to the database, an unknown hazardous material was located in a plastic five-gallon bucket labeled "Hazardous Waste" and taped up. The bucket was located in the rear parking lot and was not leaking. Arrangements were made for disposal and no further information was provided. The date of this incident was listed as March 1, 2003.

It is the goal of the NYSDEC to clean up and resolve all spills that are reported to the NYSDEC. There is no evidence that any of the listed spill events in the surrounding area have directly affected the subject property.

4.2-6 *NYSDEC Chemical Bulk Storage ("CBS") Sites*

The subject parcel is not listed on the NYSDEC CBS database. There is one CBS site within a one-eighth mile radius of the subject property.

The site known as Westbury Alloys, 750 Shames Drive, located 280 feet to the West/Southwest of the subject property, is listed as a CBS site. According to the database, an there is a 3,000-gallon above ground tank containing hydrochloric acid and a 1,800-gallon above ground tank containing Sodium Cyanide at this facility.

NYSDEC maintains a database of facilities that store regulated substances in aboveground tanks greater than 185 gallons or underground tanks of any size. No further action is recommended.

4.2-7 *NYS Air Discharge Facilities*

The subject property is not listed as a NYS Air Discharge Facility. The Environmental Protection Agency maintains information in a database regarding facilities that emit air pollutants and ensures compliance of same.

5.0 INFORMATION FROM SITE VISIT AND INTERVIEWS

5.1 On-Site Storage Tanks

Heating for the subject building is fueled by natural gas for the furnaces. According to Mr. Haft, the furnace units are located on the roof of the building. CSF was not able to access the roof at the time of the investigation. During CSF's site walkthrough, there were no storage tanks observed at the subject property, evidence of storage tanks, nor does the environmental database suggest that there were storage tanks in the past.

5.2 On Inspection of Hazardous Material Usage

CSF observed small household containers consisting of cleaners, ammonia, bleach, spray bottles, etc. These materials were stored neatly in their original containers with no evidence of leaking at any time.

5.3 On-Site PCB's

One dielectric fluid-containing electrical transformer was observed adjacent to the subject building. Most dielectric fluids are available with a standard electrical grade mineral oil or other fluids. Standard electrical grade mineral insulating oil is tested and degassed to provide a chemically inert product with minimal acid ions.

4.2-8 *NYSDOH Radon Results*

According to the environmental database provided by Toxic Targeting, Inc, the basements of nine (9) homes were tested by the New York State department of Health Bureau of Environmental Radiation for the presence of Radon gas for the zip code of the current property (11590). The average quantity of radon present in these houses was 0.86 picocuries per liter (pCi/L). The USEPA has set 4 pCi/L as the acceptable level for homes. Based on this standard, the average quantity of radon gas is below the USEPA action level.

A copy of the NYSDOH study results is provided in Appendix IV of this report.

5.0 INFORMATION FROM SITE VISIT AND INTERVIEWS

5.1 On-Site Storage Tanks

Heating for the subject building is fueled by natural gas for the furnaces. According to Mr. Haft, the furnace units are located on the roof of the building. CSF was not able to access the roof at the time of the investigation. During CSF's site walkthrough, there were no storage tanks observed at the subject property, evidence of storage tanks, nor does the environmental database suggest that there were storage tanks in the past.

5.2 On Inspection of Hazardous Material Usage

CSF observed small household containers consisting of cleaners, ammonia, bleach, spray bottles, etc. These materials were stored neatly in their original containers with no evidence of leaking at any time.

5.3 On-Site PCB's

One dielectric fluid-containing electrical transformer was observed adjacent to the subject building. Most likely, dielectric fluids are available with a standard electrical grade mineral oil or other coolants. Standard electrical grade mineral insulating oil is tested and degassed to assure a chemically inert product with minimal acid ions.

These fluids are used in a wide variety of liquid-filled electrical equipment where exposure to people and property make fire safety a special concern.

Since the age of the building pre-dates the 1974 USEPA ban of PCB's used for dielectric fluid, there may be a potential risk that the fluorescent lighting ballasts may contain PCB-containing components.

5.4 Asbestos Containing Material (ACM) in the Building

CSF provided an inspection for ACM in accessible and visible areas of the subject property by a State Certified asbestos inspector. This inspection did not include mastic glues, built-up roofing materials, gaskets or areas of the building where the only accessibility would be through destruction, such as floor tiles or behind walls, ceilings, etc. This investigation does not represent a full asbestos survey of the building. No evidence of Asbestos containing floor tiles or ceiling tiles were observed during the time of the inspection. No locations were observed of friable suspected ACM in the building; therefore, no samples were collected.

5.5 Lead-Based Paint (LBP)

The presence of lead paint is a concern for buildings occupied by children and child care or school facilities. In 1980, a Federal Ban on lead paint became effective. Structures built prior to 1980 may contain levels of lead in the paint underlying

layers. The subject building was constructed prior to 1980, making it a concern of lead based paints present in undercoats of painted areas throughout the building.

CSF received two samples of lead based paint from underlying layers of the building. These samples were forwarded to a licenced testing laboratory equipped to test lead levels in paint chips. The results showed that both paint chips are below EPA limit for percentage of lead contained. Sample #1 showed a level of < 0.01% lead and Sample #2 showed a level of 0.06% lead. The amount of lead allowable in paint was lowered by federal law to 1% in 1971. In 1977, federal law stated that the amount of lead in paint chips cannot exceed 0.06%. The presence of lead paint is always a concern in buildings occupied by children. Lead based paint can still be present in undercoats of painted areas throughout the building.

5.6 Solid Waste Handling

Solid wastes generated by the building's current tenant are transferred to an on-site dumpster for regular collection by a licensed sanitation carting company.

5.7 Electromagnetic Fields ("EMF's")

There were no sources of EMFs (e.g. high tension wires, substations, etc.) other than general electrical lines north of the property that distributes electric to the surrounding buildings.

Currently, there are no regulations concerning the proximity of structures to major sources of electromagnetic fields (EMFs) such as overhead high tension wires. Recent studies have linked high levels of EMF's to certain cancers and other potential illnesses. Studies are ongoing and no definitive conclusions have been reached.

5.8 Pits, Ponds, or Lagoons

No pits, ponds, or lagoons were observed on or adjacent to the subject property.

5.9 Drums and Other Liquid Storage

No drums were observed on the subject property. As previously indicated, only household cleaners were observed in the basement, properly stored in their original manufacturer's containers.

5.10 Stained Soils or Pavement

No stained soils or pavement were observed on the subject property.

5.11 Stormwater and Sanitary Systems

No on-site sanitary waste disposal/treatment systems were observed during the site investigation and same was not reported to CSF. Stormwater and sanitary wastes

generated on-site are currently handled by the Nassau County municipal sewer system.

5.12 Floor Drains and Sumps

No Floor drains and sumps were observed within the building.

5.13 Water Supply

The subject building obtains water most likely from the Westbury Water District water supply system. Groundwater wells were not observed or reported at the site.

5.14 Stressed Vegetation

CSF observed no indications of stressed vegetation on the subject property.

5.15 Evidence of Mold

CSF observed no indications of mold on the subject property.

5.16 Wetlands and Floodplains

There was no evidence of wetlands and/or floodplains on or adjacent to the subject property.

Toxics Targeting Computerized Environmental Report

1000 Shames Dr
Westbury, NY 11590

December 12, 2005

LIMITED WARRANTY AND DISCLAIMER OF LIABILITY

Who is Covered

This limited warranty is extended by Toxics Targeting, Inc. only to the original purchaser of the accompanying Computerized Environmental Report ("Report"). It may not be assigned to any other person.

What is Warranted

Toxics Targeting, Inc. warrants that it uses reasonable care to accurately transcribe the information contained in this Report from the sources from which it is obtained. This limited warranty is in lieu of all other express warranties which might otherwise arise with respect to the Report. No one is authorized to change or add to this limited warranty.

What We Will Do

If during the warranty period there is shown to be a material error in the transcription of the information contained in this Report from the sources from which it was obtained, Toxics Targeting, Inc. shall refund to the original purchaser the full purchase price paid for the Report. The remedy stated above is the exclusive remedy extended to the Purchaser by Toxics Targeting, Inc. for any failure of the Report to conform with this Warranty, or otherwise for breach of this Warranty or any other warranty, whether expressed or implied.

What We Won't Cover

Toxics Targeting, Inc. has not and can not verify the accuracy, correctness or completion of the information contained in this Report. Information is obtained from government agencies, site owners, and other sources, and errors are common in such information. Because Toxics Targeting, Inc. can not control the accuracy of the information contained in this Report, or the uses which may be made of the information, TOXICS TARGETING, INC. DISCLAIMS LIABILITY TO ANYONE FOR ANY EVENTS ARISING OUT OF THE USE OF THE INFORMATION. TOXICS TARGETING, INC. SHALL NOT BE LIABLE FOR ANY DAMAGE CAUSED BY THIS REPORT, WHETHER DIRECT OR INDIRECT, AND WHETHER OR NOT TOXICS TARGETING, INC. HAS BEEN ADVISED OF OR HAS KNOWLEDGE OF THE POSSIBILITY OF SUCH DAMAGES. TOXICS TARGETING, INC. EXPRESSLY DISCLAIMS ANY AND ALL IMPLIED WARRANTIES OF MERCHANTABILITY OR FITNESS FOR A PARTICULAR USE. Some jurisdictions do not allow the exclusion or limitation of incidental or consequential damages, so the above exclusion or limitation may not apply to you.

Period of Warranty

The period of warranty coverage is ninety days from the date of purchase of this Report. There shall be no warranty after the period of coverage. ANY AND ALL IMPLIED WARRANTIES OF MERCHANTABILITY OR FITNESS FOR PARTICULAR USE SHALL HAVE NO GREATER DURATION THAN THE PERIOD OF WARRANTY STATED HERE, AND SHALL TERMINATE AUTOMATICALLY UPON THE EXPIRATION OF SUCH PERIOD. Some jurisdictions do not allow limitations on how long an implied warranty lasts, so the above exclusion or limitation may not apply to you.

PLEASE REFER TO PAGES ONE AND FOUR FOR A DESCRIPTION OF SOME OF THE LIMITATIONS OF THIS COMPUTERIZED ENVIRONMENTAL REPORT.

Table of Contents

Introduction 1

- *The Three Sections of Your Report*
- *How to Use Your Report*
- *Toxic Site Databases Analyzed In Your Report*
- *Limitations Of the Information In Your Report*

Section One: Your Report Summary 5

- *Table One:* *Number of Identified Toxic Sites By Distance Interval*
- *Table Two:* *Identified Toxic Sites By Direction*
- *Table Three:* *Identified Toxic Sites Ranked by Proximity*
- *Table Four:* *Identified Toxic Sites By Category*
- *Map One:* *One-Mile Radius Map*
- *Map Two:* *Half-Mile Radius Map*
- *Map Three:* *Quarter-Mile Radius Map*
- *Map Four:* *Quorter-Mile Radius Close-up Map*

Section Two: Toxic Site Profiles

Section Three: Appendices

- *USEPA ERNS Check*
- *Unmappable Sites*
- *Hazardous Waste Codes*
- *How Toxic Sites Are Mapped*
- *Information Source Guide*

© Toxics Targeting, Inc. 2005

Introduction

Toxics Targeting has combined environmental database searches, extensive regulatory analysis and sophisticated mapping techniques to produce your *Computerized Environmental Report.* It checks for the presence of 18 categories of government-reported toxic sites and provides detailed, up-to-date information on each identified site. The findings of your report are presented in an easy-to-understand format that:

1. ***Maps*** the approximate locations of selected government-reported toxic sites identified on or near a specified target address.

2. ***Estimates*** the distance and direction between the target address and each identified toxic site.

3. ***Reports*** air and water permit non-compliance and other regulatory violations.

4. ***Profiles*** some aspects of the usage, manufacture, storage, handling, transport or disposal of toxic chemicals at individual sites.

5. ***Summarizes*** some potential health effect information and drinking water standards for selected chemicals reported at individual sites.

The Three Sections Of Your Report

The first section highlights your report's findings by summarizing identified sites according to: **a)** distance intervals, **b)** direction, **c)** proximity to the target address and **d)** individual site categories. In addition, the locations of all identified toxic sites are illustrated on individual maps for each radius search distance used in your report. Finally, a close-up map illustrates the locations of all identified toxic sites at the shortest radius search distance used in your report.

The second section of your report contains *Toxic Site Profiles* that provide detailed information on each identified toxic site. The information in each *Toxic Site Profile* varies according to its source. Some toxic site categories have extensive information, some have limited information. All the information is updated on a regular basis.

The third section of the report contains appendices that identify: **1)** on-site spills reported to the national Emergency Response Notification System (ERNS), **2)** various toxic sites that cannot be mapped due to incomplete or erroneous addresses or other mapping problems, **3)** codes that characterize hazardous wastes reported at various facilities, **4)** methods used to map toxic sites identified in your report and **5)** information sources used in your report.

How to Use Your Report

- Check Table One to see the number of identified sites by distance intervals.
- Check Table Two to see identified sites sorted by direction.
- Check Table Three to see identified sites ranked by proximity to the target address.
- Check Table Four to see identified sites sorted by site categories.
- Refer to the various maps to see the locations of identified toxic sites. Refer to the *Toxic Site Profile* and *Appendix* sections for additional information.

Toxic Site Databases Analyzed In Your Report

Search Radius

One-Mile 

1) ***New York Inactive Hazardous Waste Disposal Site Registry:*** a state listing of sites that can pose environmental or public health hazards requiring investigation or clean up.

One-Mile 

2) ***CERCLIS*** (Comprehensive Environmental Response, Compensation and Liability Information System): a federal listing of sites that can pose environmental or public health hazards requiring investigation or clean up.

One-Mile 

3) ***National Priority List for Federal Superfund Cleanup:*** a listing of sites known to pose environmental or health hazards that are being investigated or cleaned up under the Federal Superfund program.

One-Mile 

4) ***New York Hazardous Substance Disposal Site Draft Study:*** a state listing of sites contaminated with toxic substances that can pose environmental or public health hazards. These sites are not eligible for state clean up funding programs.

One-Mile 

5) ***New York State Brownfield Cleanup Sites:*** a listing of sites that are abandoned, idled or under-used industrial and commercial sites where expansion or redevelopment is complicated by real or perceived environmental contamination.

One-Mile 

6) ***New York Solid Waste Facilities Registry, including New York City 1934 Sites:*** active and inactive landfills, incinerators, transfer stations or other solid waste management facilities.

One-Mile 

7) ***New York State Major Oil Storage Facilities:*** sites with more than a 400,000 gallon capacity for storing petroleum products.

One-Mile 

8) ***New York and Federal Hazardous Waste Treatment, Storage or Disposal Facilities:*** sites reported by the NYS manifest system and the USEPA's Resource Conservation and Recovery Act Information System (RCRIS). Also includes the following database:

- ***RCRA violations:*** waste facilities with violations reported by the USEPA pursuant to the Resource Conservation and Recovery Act.

One-Mile 

9) ***RCRA Corrective Action Activity (CORRACTS):*** waste facilities with RCRA corrective action activity reported by the USEPA.

Half-Mile 

10a) ***Toxic Spills: active*** stationary source spills reported to state environmental authorities, including unremediated leaking underground storage tanks.

Half-Mile 

10b) ***Toxic Spills: closed*** stationary and non-stationary source spills reported to state environmental authorities, including remediated leaking underground storage tanks.

Quarter-Mile 

11) ***New York and Local Petroleum Bulk Storage Facilities:*** sites with more than an 1,100 gallon capacity for storing petroleum products.

Quarter-Mile 

12) ***New York and Federal Hazardous Waste Generators and Transporters:*** sites reported by the NYS manifest system and the USEPA's Resource Conservation and Recovery Act Information System (RCRA). Also includes the following database:

- ***RCRA violations:*** waste facilities with violations reported by the USEPA pursuant to the Resource Conservation and Recovery Act .

Quarter-Mile 

13) ***New York Chemical Bulk Storage Facilities:*** Sites storing hazardous substances listed in 6 NYCRR Part 597 in aboveground tanks with capacities of 185 gallons or more and/or underground tanks of any size

Quarter-Mile 

14) ***Federal Toxic Release Inventory Facilities:*** discharges of selected toxic chemicals to air, land, water or treatment facilities.

Quarter-Mile 

15) ***Federal Permit Compliance System Toxic Wastewater Discharges:*** permitted toxic wastewater discharges.

Quarter-Mile 

16) ***Federal Air Discharges:*** Air pollution point sources monitored by U.S. EPA and/or state and local air regulatory agencies.

Quarter-Mile 

17) ***Federal Civil and Administrative Enforcement Docket:*** judiciary cases filed on behalf of the U. S. Environmental Protection Agency by the Department of Justice.

Property only 

18) ***ERNS: Federal Emergency Response Notification System Spills:*** a listing of federally reported spills.

Limitations Of The Information In Your Report

The information presented in your *Computerized Environmental Report* has been obtained from various local, state and federal government agencies. Please be aware that: 1) additional information on individual sites may be available, 2) newly discovered sites are continually reported and 3) all map locations are approximate. As a result, this report is intended to be the FIRST STEP in the process of identifying and evaluating possible environmental threats to specific properties and can only serve as a guide for conducting on-site visits or additional, more detailed toxic hazard research.

Toxics Targeting tries to ensure that the information in your report is presented accurately and with minimal alteration. The only systematic changes that are made correct obvious address errors in order to allow sites to be mapped. Any address changes that are made are noted in the map information section at the top of each corresponding *Toxic Site Profile*. Since the information presented in your report is not edited, please be aware that it can contain reporting errors or typographical mistakes made by the site owners/operators or government agencies that produced the information. Please be aware of some other limitations of the information in your report:

- The computerized map used by *Toxics Targeting* is the same one used by the U. S. Census. While the map is generally accurate, no map is perfect. In addition, *Toxics Targeting's* mapping methods estimate where toxic site addresses are located if the address is not specifically designated on the Census map. FOR THESE REASONS, ALL MAP LOCATIONS OF ADDRESSES AND REPORTED TOXIC SITES SHOULD BE CONSIDERED APPROXIMATE AND SHOULD BE VERIFIED BY ON-SITE VISITS;

- UNDISCOVERED, UNREPORTED OR UNMAPPABLE TOXIC SITES MIGHT NOT BE IDENTIFIED BY THIS REPORT'S CHECK OF 18 TOXIC SITE CATEGORIES. TOXIC SITES REPORTED IN OTHER GOVERNMENT DATABASES MIGHT ALSO EXIST. FOR THESE REASONS, YOUR REPORT MIGHT NOT IDENTIFY ALL THE TOXIC SITES THAT EXIST IN THE AREA IT SEARCHES;

- The appendix of your report contains a listing of sites that could not be mapped due to incomplete or erroneous address information or other mapping problems. This listing includes unmappable toxic sites in zip code areas within one mile of the target address as well as toxic sites without zip codes reported in the same county. IF YOU WOULD LIKE INFORMATION ON ANY OF THE LISTED SITES, PLEASE CONTACT *TOXICS TARGETING AND REFER TO THE SITE ID NUMBER.*

- Some toxic sites identified in your report may be classified as **known hazards**. Most of the toxic sites identified in your report involve **potential hazards** related to the on-site use, manufacture, handling, storage, transport or disposal of toxic chemicals. Some of the toxic sites identified in your report may be the addresses of parties responsible for toxic sites located elsewhere. YOU SHOULD ONLY CONCLUDE THAT TOXIC HAZARDS ACTUALLY EXIST AT A SPECIFIC SITE WHEN GOVERNMENT AUTHORITIES MAKE THAT DETERMINATION OR WHEN THAT CONCLUSION IS FULLY DOCUMENTED BY THE FINDINGS OF AN APPROPRIATE SITE INVESTIGATION UNDERTAKEN BY LICENSED PROFESSIONALS;

- Compass directions and distances are approximate. Compass directions are calculated from the subject property address to the mapped location of each identified toxic site. The compass direction does not necessarily refer to the closest property boundary of an identified toxic site. The compass direction also can vary substantially for toxic sites that are located very close to the subject property address.

- The information presented in your report is a summary of the information that *Toxics Targeting* obtains from government agencies on reported toxic sites. YOU MAY BE ABLE TO OBTAIN ADDITIONAL INFORMATION ABOUT REPORTED SITES WITH THE FREEDOM OF INFORMATION REQUEST FORM LETTERS THAT ARE PROVIDED ON THE INSIDE OF THE BACK COVER.

Section One:

Report Summary

- *Table One:* *Number of Identified Toxic Sites By Distance Interval*
- *Table Two:* *Identified Toxic Sites By Direction*
- *Table Three:* *Identified Toxic Sites Ranked By Proximity*
- *Table Four:* *Identified Toxic Sites By Category*
- *Map One:* *One-Mile Radius Map*
- *Map Two:* *Half-Mile Radius Map*
- *Map Three:* *Quarter-Mile Radius Map*
- *Map Four:* *Quarter-Mile Radius Close up Map*

NUMBER OF IDENTIFIED SITES BY DISTANCE INTERVAL

Database Searched	0 - 100 ft	100 ft - 1/8 mi	1/8 mi - 1/4 mi	1/4 mi - 1/2 mi	1/2 mi - 1 mi	Site(s) Category Totals
NYS Inactive Haz Waste Registry or Reg. Qualifying Sites *	0	0	0	0	5	5
CERCLIS Sites *	0	0	2	0	5	7
National Priority List Sites *	0	0	0	0	1	1
Hazardous Substance Waste Disposal Sites *	0	0	2	0	1	3
Brownfields Sites *	0	0	0	0	1	1
NYS Solid Waste Facilities *	0	1	0	0	2	3
NYS Major Oil Storage Facilities *	0	0	0	0	0	0
RCRA Hazardous Waste Treatment, Storage, Disposal Sites *	0	1	0	0	1	2
RCRA Corrective Action Sites *	0	0	0	0	1	1
NYS Toxic Spills incl. Leaking Undrgrnd Storage Tanks **	0	7	21	17(31)	Not searched	45(31)
Local & State Petroleum Bulk Storage Sites ***	0	6	14	Not searched	Not searched	20
RCRA Hazardous Waste Generators & Transporters ***	1	14	11	Not searched	Not searched	26
NYS Chemical Bulk Storage Sites ***	0	1	1	Not searched	Not searched	2
Toxic Release Inventory Sites (TRI) ***	0	0	1	Not searched	Not searched	1
Permit Compliance System Toxic Wastewater Discharges ***	0	0	3	Not searched	Not searched	3
NYS Air Discharges ***	0	2	1	Not searched	Not searched	3
Civil & Administrative Enforcement Docket Facilities ***	0	0	0	Not searched	Not searched	0
ERNS (Onsite) *****	0	Not searched	Not searched	Not searched	Not searched	0
Distance Interval Totals	1	32	56	17(31)	17	123(31)

Search Radius: * 1 Mile Search Radius ** 1/2 Mile Search Radius *** 1/4 Mile Search Radius **** 1/8 Mile Search Radius ***** on-site only

Numbers in ( ) indicate spills not mapped and profiled, and are found in the tables at the end of the active and closed spills sections.
See these tables for a description of the parameters involved with identifying these spills.

Identified Toxic Sites by Direction

1000 Shames Dr
Westbury, NY 11590

* Compass directions can vary substantially for sites located very close to the subject property address.

Sites less than 100 feet from subject property sorted by distance

Map Id#	Site Name	Site Street	Approximate Distance & Direction From Property	Toxic Site Category
84	COMPUTER INSTRUMENT CORPORATION	1000 SHAMES DRIVE	0 feet	Hazardous Waste Generator/Transporter

Sites between 100 ft and 660 ft from the subject property sorted by direction and distance

Map Id#	Site Name	Site Street	Approximate Distance & Direction From Property	Toxic Site Category
53	DME	1200 SHAMES DRIVE	227 feet to the E	Closed Status Spill (Misc. Spill Cause)
64	INACTIVE - CHEESE LOVER	1200 SHAMES DR	251 feet to the E	Petroleum Bulk Storage Site
85	COLLEXUS REALTY CO C/O ENVIRO-COMP	1200 SHAMOS DR	270 feet to the E	Hazardous Waste Generator/Transporter
86	BERCO INDUSTRIES CORP	1250 SHAMES DR	309 feet to the ESE	Hazardous Waste Generator/Transporter
54	CANOLI FACTORY	1250/1400 SHAMES DRIVE	343 feet to the SE	Closed Status Spill (Misc. Spill Cause)
97	ELECTRO INDUSTRIES	1800 SHAMES DR	658 feet to the SE	Hazardous Waste Generator/Transporter
98	ELECTRO INDUSTRIES	1800 SHAMES DR	658 feet to the SE	Hazardous Waste Generator/Transporter
88	KEMP METAL PRODUCTS	2300 SHAMES DRIVE	356 feet to the SSE	Hazardous Waste Generator/Transporter
93	MATH ASSOCIATES	2200 SHAMES DRIVE	530 feet to the SSE	Hazardous Waste Generator/Transporter
55	MATH ASSOC/CMI	2200 SHAMES DRIVE	539 feet to the SSE	Closed Status Spill (Misc. Spill Cause)
89	PIONEER CORP	2000 SHAMES DR	393 feet to the SSW	Hazardous Waste Generator/Transporter
90	ENERAC	1300 SHAMES AVE	393 feet to the SSW	Hazardous Waste Generator/Transporter
91	WESTBURY ALLOY GROUP	900 SHAMES DRIVE	431 feet to the SSW	Hazardous Waste Generator/Transporter
65	WESTBURY ALLOYS CORP.	750 SHAMES DR.	295 feet to the SW	Petroleum Bulk Storage Site
66	WESTBURY ALLOYS, LLC	750 SHAMES DR.	295 feet to the SW	Petroleum Bulk Storage Site
87	NUCRALOY	750 SHAMES DR	320 feet to the SW	Hazardous Waste Generator/Transporter
13	WESTBURY ALLOYS CORP		333 feet to the SW	Solid Waste Facility
24	COMMERCIAL BLDG	700-750 SHAMES DRIVE	341 feet to the SW	Active Haz Spill (Misc. Spill Cause)
36	CALIFORNIA CLOSET COMPANY	REAR 700 SHAMES DRIVE	341 feet to the SW	Closed Status Spill (Unk/Other Cause)
16	NUCRALOY	750 SHAMES DR	349 feet to the SW	Hazardous Waste Treat, Storage, Disposal
110	WESTBURY ALLOYS	750 SHAMES DR.	280 feet to the WSW	Chemical Bulk Storage Facility
116	WESTBURY ALLOYS CORP	750 SHAMES DR	318 feet to the WSW	Air Discharge Site
117	WESTBURY ALLOYS CORP	750 SHAMES DR	318 feet to the WSW	Air Discharge Site
68	NEW YORK TELEPHONE CO	500 SHAMES DR	410 feet to the WSW	Petroleum Bulk Storage Site
69	VERIZON-WESTBURY	500 SHAMES DR.	410 feet to the WSW	Petroleum Bulk Storage Site
92	NEW YORK STELEPHONE	500 SHAMES DR	444 feet to the WSW	Hazardous Waste Generator/Transporter

67	GENERAL WELDING SUPPLY	400 SHAMES DR	336 feet to the W	Petroleum Bulk Storage Site
37	ACCURATE CHEMICAL	300 SHAMES DRIVE	610 feet to the W	Closed Status Spill (Unk/Other Cause)
96	ACCURATE CHEMICAL	300 SHAMES DR	636 feet to the W	Hazardous Waste Generator/Transporter
94	MY JO PRINTING COMPANY INC	200 MONTROSE ROAD	633 feet to the NNW	Hazardous Waste Generator/Transporter
95	FRAN-CHAR PRESS INC	200 MONTROSE RD	633 feet to the NNW	Hazardous Waste Generator/Transporter
38		200 MONTROSE ROAD	637 feet to the NNW	Closed Status Spill (Unk/Other Cause)

Sites equal to or greater than 660 ft from subject property sorted by direction and distance

Map Id#	Site Name	Site Street	Approximate Distance & Direction From Property	Toxic Site Cetegory
44	BRANDYWINE REALTY	125 JERICHO TURNPIKE/LIE	1818 feet to the N	Closed Status Spill (Unk/Other Cause)
33	JERICHO FIRE DEPT	CANTAIGUE ROCK ROAD	1686 feet to the NNE	Closed Status Tank Test Failure
52		11 ERIE COURT	2346 feet to the NNE	Closed Status Spill (Unk/Other Cause)
9	BRINKMANN INSTRUMENTS INC.	CANTIAQUE ROCK ROAD	1021 feet to the ENE	Hazardous Substance Waste Disposal Site
78	BRINKMAN INSTRUMENTS INC.	1 CANTIAGUE ROCK RD.	1032 feet to the ENE	Petroleum Bulk Storage Site
104	BRINKMAN INSTRUMENT	CANTIAGUE ROAD	1032 feet to the ENE	Hazardous Waste Generator/Transporter
2	BRINKMAN INSTRUMENTS	CANTIAGUE ROCK ROAD	1073 feet to the ENE	CERCLIS Site
62	G&T PACKING	CANTIAQUE ROAD & SARATOGA	1150 feet to the ENE	Closed Status Spill (Misc. Spill Cause)
108	JERICHO WATER DISTRICT	CANTIAGUE ROCK RDSARATOGA DR	1150 feet to the ENE	Hazardous Waste Generator/Transporter
111	WELL #15	SARATOGA DRIVE AND	1150 feet to the ENE	Chemical Bulk Storage Facility
109	ADAM FAIRCHILD REALTY LLC	600-660 CANTIAGUE ROCK RD	1257 feet to the ENE	Hazardous Waste Generator/Transporter
50	UNKNOWN	43 SARATOGA DRIVE	2188 feet to the ENE	Closed Status Spill (Unk/Other Cause)
41	JOHN HASSAL	609 CANTIAGUE ROAD	1029 feet to the E	Closed Status Spill (Unk/Other Cause)
61	HASSEL INC	CANTIAGUE ROCK ROAD	1029 feet to the E	Closed Status Spill (Misc. Spill Cause)
1	JOHN HASSALL	CONTIAGUE ROCK RD	1036 feet to the E	CERCLIS Site
10	JOHN HASSALL	CANTIAQUE ROCK ROAD	1047 feet to the E	Hazardous Substance Waste Disposal Site
79	JOHN HASSAL INC.	609-1 CANTIAGUE ROCK RD.	1051 feet to the E	Petroleum Bulk Storage Site
105	NORTH BRIDGE HASSALL INC	CANTIAGUE ROCK RD	1051 feet to the E	Hazardous Waste Generator/Transporter
106	JOHN HASSALL INC	CANTIAGUE ROCK ROAD	1051 feet to the E	Hazardous Waste Generator/Transporter
107	COLLEGE HOUSE	601 CANTIAGUE ROAD	1058 feet to the E	Hazardous Waste Generator/Transporter
112	JOHN HASSALL INC.	609-1 CANTIAGUE ROCK RD.	1246 feet to the E	Toxic Release Inventory Site
14	BEACON HILL DEMOLITION	170 CANTIAGUE ROAD	2984 feet to the SE	Solid Waste Facility
12	70-140 CANTIAGUE ROCK RD./FORMER SYLVANI	70-140 CANTIAGUE ROCK RD.	3247 feet to the SE	Brownfields Site
5	ANCHOR LITH KEM KO (ANCHOR CHEM)	500 WEST JOHN STREET	4404 feet to the SE	NPL/CERCLIS/NYSDEC Inact Haz Waste
6	MATTIACE PETROCHEMICALS-MEK SPILL	WEST JOHN STREET	4425 feet to the SE	CERCLIS/NYSDEC Inactive Haz Waste Site
11	AGO ASSOCIATES	WEST JOHN STREET	5035 feet to the SE	Hazardous Substance Waste Disposal Site
15	AGO ASSOCIATES		5065 feet to the SE	Solid Waste Facility
7	AGO ASSOCIATES	449 WEST JOHN STREET	5083 feet to the SE	CERCLIS Site
8	AGO ASSOCIATES	499 WEST JOHN STREET	5083 feet to the SE	NYSDEC Inactive Haz Waste Site
113	SLANTCO MFG. INC.	1500 SHAMES DR	691 feet to the SSE	Wastewater Discharge Facility
71	SLANTCO MANUFACTURING	1500 SHAMES DR.	725 feet to the SSE	Petroleum Bulk Storage Site
99	SLANTCO MANUFACTURING COMPANY	1500 SHAMES DRIVE	736 feet to the SSE	Hazardous Waste Generator/Transporter
118	SPRAGUE-GOODMAN ELECTRONICS, INC.	1700 SHAMES DRIVE	747 feet to the SSE	Air Discharge Site

72	SPRAGUE-GOODMAN ELEC. INC	1700 SHAMES DRIVE	751 feet to the SSE	Petroleum Bulk Storage Site
63	DR HOWARD LUDMAN RESIDENC	74 HUNTERS LANE	1239 feet to the SSE	Closed Status Spill (Misc. Spill Cause)
20	RESIDENCE	11 BARRY DRIVE	1324 feet to the SSE	Active Haz Spill (Unknown/Other Cause)
21	OSEITUTU RESIDENCE	11 BARRY DRIVE	1324 feet to the SSE	Active Haz Spill (Unknown/Other Cause)
49	MARCANO RESIDENCE	43 BARRY DRIVE	1878 feet to the SSE	Closed Status Spill (Unk/Other Cause)
26	BATZ RESIDENCE	54 BARRY DRIVE	2146 feet to the SSE	Closed Status Tank Failure
3	AIR TECHNIQUES, INC. (OLD SYLVANIA SITE)	70 CANTIAGUE ROCK ROAD	3534 feet to the SSE	CERCLIS/NYSDEC Inactive Haz Waste Site
4	GENERAL INSTRUMENTS CORP.	600 WEST JOHN STREET	4105 feet to the SSE	CERCLIS/NYSDEC Inactive Haz Waste Site
17	GENERAL SEMICONDUCTOR INC	600 WEST JOHN ST	4179 feet to the SSE	Hazardous Waste Treat, Storage, Disposal
18	GENERAL SEMICONDUCTOR INC	600 WEST JOHN ST	4179 feet to the SSE	RCRA Corrective Action Site
100	AIRCRAFT TURBINE SERVICE DIV AIRWORK	1100 SHAMES DRIVE	746 feet to the S	Hazardous Waste Generator/Transporter
56	US 1 VAN LINES	1150 SHAMES/BRUSHHOLLOW	749 feet to the S	Closed Status Spill (Misc. Spill Cause)
57	US 1 LINE CO	1150 SHAMES DRIVE	749 feet to the S	Closed Status Spill (Misc. Spill Cause)
114	AIRCRAFT TURBINE SERVICE	1100 SHAMES DR ATT H DIEGEL	768 feet to the S	Wastewater Discharge Facility
115	SHOREWOOD PACKAGING CORP	1038 BRUSH HOLLOW RD	1011 feet to the WSW	Wastewater Discharge Facility
30	GULF S/S	1038 BRUSHHOLLOW ROAD	1033 feet to the WSW	Closed Status Tank Test Failure
51	ROMANELLI & SONS	23 NORTHCOTE ROAD	2269 feet to the WSW	Closed Status Spill (Unk/Other Cause)
70	INACTIVE - B & R REALTY	100 SHAMES DR	723 feet to the W	Petroleum Bulk Storage Site
59		BRUSH HOLLOW/SHAMES	820 feet to the W	Closed Status Spill (Misc. Spill Cause)
60		BRUSHHOLLOW RD & SHAMES	820 feet to the W	Closed Status Spill (Misc. Spill Cause)
74	THE REGENCY AT WESTBURY	3400 BRUSH HOLLOW RD.	833 feet to the W	Petroleum Bulk Storage Site
75	REGENCY SENIOR LIVING	3400 BRUSH HOLLOW RD.	833 feet to the W	Petroleum Bulk Storage Site
39	UNKNOWN	5000 BRUSHHOLLOW ROAD	727 feet to the WNW	Closed Status Spill (Unk/Other Cause)
29	MARINO INDUSTRIES	MONTROSE ROAD	921 feet to the NW	Closed Status Tank Test Failure
76	BRUSH HOLLOW GULF	BRUSH HOLLOW ROAD	921 feet to the NW	Petroleum Bulk Storage Site
77	BRUSH HOLLOW CHEVRN#61721	BRUSH HOLLOW RD/MONTEROSE	921 feet to the NW	Petroleum Bulk Storage Site
102	MARINO INDUSTRIES CORP	MONTROSE RD & BRUSHOLLOW RD	921 feet to the NW	Hazardous Waste Generator/Transporter
103	CUMBERLAND FARMS INC	BRUSH HOLLOW AVE - MONTROSE	921 feet to the NW	Hazardous Waste Generator/Transporter
101	CADDYLAK SYSTEMS	201 MONTROSE ROAD	778 feet to the NNW	Hazardous Waste Generator/Transporter
27	CADDYLIKE SYSTEMS	201 MONTROSE ROAD	779 feet to the NNW	Closed Status Tank Test Failure
28	ECLIPSE PRESS	201 MONTROSE ROAD	779 feet to the NNW	Closed Status Tank Test Failure
40	ECLIPSE PRESS	201 MONTROSE ROAD	779 feet to the NNW	Closed Status Spill (Unk/Other Cause)
58	ECLIPSE PRESS	201 MONTROSE ROAD	779 feet to the NNW	Closed Status Spill (Misc. Spill Cause)
73	ECLIPSE PRESS INC.	201 MONTROSE RD.	793 feet to the NNW	Petroleum Bulk Storage Site
80	BRUSH HOLLOW GULF, INC.	6049 BRUSH HOLLOW RD.	1209 feet to the NNW	Petroleum Bulk Storage Site
31	BRUSHHOLLOW GULF INC	6049 BRUSHHOLLOW ROAD	1227 feet to the NNW	Closed Status Tank Test Failure
42	BRUSH HOLLOW GULF	6049 BRUSH HOLLOW ROAD	1227 feet to the NNW	Closed Status Spill (Unk/Other Cause)
19		6060 BRUSH HOLLOW ROAD	1289 feet to the NNW	Active Haz Spill (Unknown/Other Cause)
25	MOBIL STATION 17-KHN	6060 BRUSHHOLLOW ROAD	1289 feet to the NNW	Closed Status Tank Failure
32	MOBIL	6060 BRUSHHOLLOW ROAD	1289 feet to the NNW	Closed Status Tank Test Failure
43	MOBIL S/S	6060 BRUSH HOLLOW ROAD	1289 feet to the NNW	Closed Status Spill (Unk/Other Cause)
81	MOBIL - #17-KHN	6060 BRUSH HOLLOW ROAD	1289 feet to the NNW	Petroleum Bulk Storage Site
82	MOBIL S/S #17-KHN	6060 BRUSH HOLLOW ROAD	1289 feet to the NNW	Petroleum Bulk Storage Site
83	BRUSH HOLLOW S/S CORP.	6060 BRUSH HOLLOW RD.	1289 feet to the NNW	Petroleum Bulk Storage Site
22	UNKNOWN	JERICHO TPKE/BRUSH HOLLOW	1825 feet to the NNW	Active Haz Spill (Unknown/Other Cause)
34	UNKNOWN	BRUSHHOLLOW ROAD & JERICHO	1825 feet to the NNW	Closed Status Tank Test Failure
45	APA TRANSPORT	CANTIAGUE ROCK/RTE 25	1825 feet to the NNW	Closed Status Spill (Unk/Other Cause)

46	UNK	BRUSH HOLLOW RD & JERICHO	1825 feet to the NNW	Closed Status Spill (Unk/Other Cause)
47	UNKNOWN	BRUSHOLLOW & JERICHO TPKE	1825 feet to the NNW	Closed Status Spill (Unk/Other Cause)
23	EXXON	98 JERICHO TPKE	1866 feet to the NNW	Active Haz Spill (Unknown/Other Cause)
35	EXXON S/S	98 JERICHO TPKE	1866 feet to the NNW	Closed Status Tank Test Failure
48	JOHN MOMBACH	100 JERICHO TPKE	1868 feet to the NNW	Closed Status Spill (Unk/Other Cause)

Identified Toxic Sites by Proximity

1000 Shames Dr, Westbury, NY 11590

* Compass directions can vary substantially for sites located very close to the subject property address

Map Id#	Site Name	Site Street	Approximate Distance & Direction From Property	Toxic Site Category
84	COMPUTER INSTRUMENT CORPORATION	1000 SHAMES DRIVE	0 feet	Hazardous Waste Generator/Transporter
53	DME	1200 SHAMES DRIVE	227 feet to the E	Closed Status Spill (Misc. Spill Cause)
64	INACTIVE - CHEESE LOVER	1200 SHAMES DR	251 feet to the E	Petroleum Bulk Storage Site
85	COLLEXUS REALTY CO C/O ENVIRO-COMP	1200 SHAMOS DR	270 feet to the E	Hazardous Waste Generator/Transporter
110	WESTBURY ALLOYS	750 SHAMES DR.	280 feet to the WSW	Chemical Bulk Storage Facility
65	WESTBURY ALLOYS CORP.	750 SHAMES DR.	295 feet to the SW	Petroleum Bulk Storage Site
66	WESTBURY ALLOYS, LLC	750 SHAMES DR.	295 feet to the SW	Petroleum Bulk Storage Site
86	BERCO INDUSTRIES CORP	1250 SHAMES DR	309 feet to the ESE	Hazardous Waste Generator/Transporter
116	WESTBURY ALLOYS CORP	750 SHAMES DR	318 feet to the WSW	Air Discharge Site
117	WESTBURY ALLOYS CORP	750 SHAMES DR	318 feet to the WSW	Air Discharge Site
87	NUCRALOY	750 SHAMES DR	320 feet to the SW	Hazardous Waste Generator/Transporter
13	WESTBURY ALLOYS CORP		333 feet to the SW	Solid Waste Facility
67	GENERAL WELDING SUPPLY	400 SHAMES DR	336 feet to the W	Petroleum Bulk Storage Site
24	COMMERCIAL BLDG	700-750 SHAMES DRIVE	341 feet to the SW	Active Haz Spill (Misc. Spill Cause)
36	CALIFORNIA CLOSET COMPANY	REAR 700 SHAMES DRIVE	341 feet to the SW	Closed Status Spill (Unk/Other Cause)
54	CANOLI FACTORY	1250/1400 SHAMES DRIVE	343 feet to the SE	Closed Status Spill (Misc. Spill Cause)
16	NUCRALOY	750 SHAMES DR	349 feet to the SW	Hazardous Waste Treat, Storage, Disposal
88	KEMP METAL PRODUCTS	2300 SHAMES DRIVE	356 feet to the SSE	Hazardous Waste Generator/Transporter
89	PIONEER CORP	2000 SHAMES DR	393 feet to the SSW	Hazardous Waste Generator/Transporter
90	ENERAC	1300 SHAMES AVE	393 feet to the SSW	Hazardous Waste Generator/Transporter
68	NEW YORK TELEPHONE CO	500 SHAMES DR	410 feet to the WSW	Petroleum Bulk Storage Site
69	VERIZON-WESTBURY	500 SHAMES DR.	410 feet to the WSW	Petroleum Bulk Storage Site
91	WESTBURY ALLOY GROUP	900 SHAMES DRIVE	431 feet to the SSW	Hazardous Waste Generator/Transporter
92	NEW YORK STELEPHONE	500 SHAMES DR	444 feet to the WSW	Hazardous Waste Generator/Transporter
93	MATH ASSOCIATES	2200 SHAMES DRIVE	530 feet to the SSE	Hazardous Waste Generator/Transporter
55	MATH ASSOC/CMI	2200 SHAMES DRIVE	539 feet to the SSE	Closed Status Spill (Misc. Spill Cause)
37	ACCURATE CHEMICAL	300 SHAMES DRIVE	610 feet to the W	Closed Status Spill (Unk/Other Cause)
94	MY JO PRINTING COMPANY INC	200 MONTROSE ROAD	633 feet to the NNW	Hazardous Waste Generator/Transporter
95	FRAN-CHAR PRESS INC	200 MONTROSE RD	633 feet to the NNW	Hazardous Waste Generator/Transporter
96	ACCURATE CHEMICAL	300 SHAMES DR	636 feet to the W	Hazardous Waste Generator/Transporter
38		200 MONTROSE ROAD	637 feet to the NNW	Closed Status Spill (Unk/Other Cause)
97	ELECTRO INDUSTRIES	1800 SHAMES DR	658 feet to the SE	Hazardous Waste Generator/Transporter
98	ELECTRO INDUSTRIES	1800 SHAMES DR	658 feet to the SE	Hazardous Waste Generator/Transporter
113	SLANTCO MFG. INC.	1500 SHAMES DR	691 feet to the SSE	Wastewater Discharge Facility
70	INACTIVE - B & R REALTY	100 SHAMES DR	723 feet to the W	Petroleum Bulk Storage Site
71	SLANTCO MANUFACTURING	1500 SHAMES DR.	725 feet to the SSE	Petroleum Bulk Storage Site
39	UNKNOWN	5000 BRUSHHOLLOW ROAD	727 feet to the WNW	Closed Status Spill (Unk/Other Cause)
99	SLANTCO MANUFACTURING COMPANY	1500 SHAMES DRIVE	736 feet to the SSE	Hazardous Waste Generator/Transporter
100	AIRCRAFT TURBINE SERVICE DIV AIRWORK	1100 SHAMES DRIVE	746 feet to the S	Hazardous Waste Generator/Transporter
118	SPRAGUE-GOODMAN ELECTRONICS, INC.	1700 SHAMES DRIVE	747 feet to the SSE	Air Discharge Site
56	US 1 VAN LINES	1150 SHAMES/BRUSHHOLLOW	749 feet to the S	Closed Status Spill (Misc. Spill Cause)
57	US 1 LINE CO	1150 SHAMES DRIVE	749 feet to the S	Closed Status Spill (Misc. Spill Cause)
72	SPRAGUE-GOODMAN ELEC. INC	1700 SHAMES DRIVE	751 feet to the SSE	Petroleum Bulk Storage Site
114	AIRCRAFT TURBINE SERVICE	1100 SHAMES DR ATT H DIEGEL	768 feet to the S	Wastewater Discharge Facility
101	CADDYLAK SYSTEMS	201 MONTROSE ROAD	778 feet to the NNW	Hazardous Waste Generator/Transporter

27	CADDYLIKE SYSTEMS	201 MONTROSE ROAD	779 feet to the NNW	Closed Status Tank Test Failure
28	ECLIPSE PRESS	201 MONTROSE ROAD	779 feet to the NNW	Closed Status Tank Test Failure
40	ECLIPSE PRESS	201 MONTROSE ROAD	779 feet to the NNW	Closed Status Spill (Unk/Other Cause)
58	ECLIPSE PRESS	201 MONTROSE ROAD	779 feet to the NNW	Closed Status Spill (Misc. Spill Cause)
73	ECLIPSE PRESS INC.	201 MONTROSE RD.	793 feet to the NNW	Petroleum Bulk Storage Site
59		BRUSH HOLLOW/SHAMES	820 feet to the W	Closed Status Spill (Misc. Spill Cause)
60		BRUSHHOLLOW RD & SHAMES	820 feet to the W	Closed Status Spill (Misc. Spill Cause)
74	THE REGENCY AT WESTBURY	3400 BRUSH HOLLOW RD.	833 feet to the W	Petroleum Bulk Storage Site
75	REGENCY SENIOR LIVING	3400 BRUSH HOLLOW RD.	833 feet to the W	Petroleum Bulk Storage Site
29	MARINO INDUSTRIES	MONTROSE ROAD	921 feet to the NW	Closed Status Tank Test Failure
76	BRUSH HOLLOW GULF	BRUSH HOLLOW ROAD	921 feet to the NW	Petroleum Bulk Storage Site
77	BRUSH HOLLOW CHEVRN#61721	BRUSH HOLLOW RD/MONTEROSE	921 feet to the NW	Petroleum Bulk Storage Site
102	MARINO INDUSTRIES CORP	MONTROSE RD & BRUSHOLLOW RD	921 feet to the NW	Hazardous Waste Generator/Transporter
103	CUMBERLAND FARMS INC	BRUSH HOLLOW AVE - MONTROSE	921 feet to the NW	Hazardous Waste Generator/Transporter
115	SHOREWOOD PACKAGING CORP	1038 BRUSH HOLLOW RD	1011 feet to the WSW	Wastewater Discharge Facility
9	BRINKMANN INSTRUMENTS INC.	CANTIAQUE ROCK ROAD	1021 feet to the ENE	Hazardous Substance Waste Disposal Site
41	JOHN HASSAL	609 CANTIAGUE ROAD	1029 feet to the E	Closed Status Spill (Unk/Other Cause)
61	HASSEL INC	CANTIAGUE ROCK ROAD	1029 feet to the E	Closed Status Spill (Misc. Spill Cause)
78	BRINKMAN INSTRUMENTS INC.	1 CANTIAGUE ROCK RD	1032 feet to the ENE	Petroleum Bulk Storage Site
104	BRINKMAN INSTRUMENT	CANTIAGUE ROAD	1032 feet to the ENE	Hazardous Waste Generator/Transporter
30	GULF S/S	1038 BRUSHHOLLOW ROAD	1033 feet to the WSW	Closed Status Tank Test Failure
1	JOHN HASSALL	CONTIAGUE ROCK RD	1036 feet to the E	CERCLIS Site
10	JOHN HASSALL	CANTIAQUE ROCK ROAD	1047 feet to the E	Hazardous Substance Waste Disposal Site
79	JOHN HASSAL INC.	609-1 CANTIAGUE ROCK RD.	1051 feet to the E	Petroleum Bulk Storage Site
105	NORTH BRIDGE HASSALL INC	CANTIAGUE ROCK RD	1051 feet to the E	Hazardous Waste Generator/Transporter
106	JOHN HASSALL INC	CANTIAGUE ROCK ROAD	1051 feet to the E	Hazardous Waste Generator/Transporter
107	COLLEGE HOUSE	601 CANTIAGUE ROAD	1058 feet to the E	Hazardous Waste Generator/Transporter
2	BRINKMAN INSTRUMENTS	CANTIAGUE ROCK ROAD	1073 feet to the ENE	CERCLIS Site
62	G&T PACKING	CANTIAQUE ROAD & SARATOGA	1150 feet to the ENE	Closed Status Spill (Misc. Spill Cause)
108	JERICHO WATER DISTRICT	CANTIAGUE ROCK RDSARATOGA DR	1150 feet to the ENE	Hazardous Waste Generator/Transporter
111	WELL #15	SARATOGA DRIVE AND	1150 feet to the ENE	Chemical Bulk Storage Facility
80	BRUSH HOLLOW GULF, INC.	6049 BRUSH HOLLOW RD.	1209 feet to the NNW	Petroleum Bulk Storage Site
31	BRUSHHOLLOW GULF INC	6049 BRUSHHOLLOW ROAD	1227 feet to the NNW	Closed Status Tank Test Failure
42	BRUSH HOLLOW GULF	6049 BRUSH HOLLOW ROAD	1227 feet to the NNW	Closed Status Spill (Unk/Other Cause)
63	DR HOWARD LUDMAN RESIDENC	74 HUNTERS LANE	1239 feet to the SSE	Closed Status Spill (Misc. Spill Cause)
112	JOHN HASSALL INC.	609-1 CANTIAGUE ROCK RD.	1246 feet to the E	Toxic Release Inventory Site
109	ADAM FAIRCHILD REALTY LLC	600-660 CANTIAGUE ROCK RD	1257 feet to the ENE	Hazardous Waste Generator/Transporter
19		6060 BRUSH HOLLOW ROAD	1289 feet to the NNW	Active Haz Spill (Unknown/Other Cause)
25	MOBIL STATION 17-KHN	6060 BRUSHHOLLOW ROAD	1289 feet to the NNW	Closed Status Tank Failure
32	MOBIL	6060 BRUSHHOLLOW ROAD	1289 feet to the NNW	Closed Status Tank Test Failure
43	MOBIL S/S	6060 BRUSH HOLLOW ROAD	1289 feet to the NNW	Closed Status Spill (Unk/Other Cause)
81	MOBIL - #17-KHN	6060 BRUSH HOLLOW ROAD	1289 feet to the NNW	Petroleum Bulk Storage Site
82	MOBIL S/S #17-KHN	6060 BRUSH HOLLOW ROAD	1289 feet to the NNW	Petroleum Bulk Storage Site
83	BRUSH HOLLOW S/S CORP.	6060 BRUSH HOLLOW RD.	1289 feet to the NNW	Petroleum Bulk Storage Site
20	RESIDENCE	11 BARRY DRIVE	1324 feet to the SSE	Active Haz Spill (Unknown/Other Cause)
21	QSEITUTU RESIDENCE	11 BARRY DRIVE	1324 feet to the SSE	Active Haz Spill (Unknown/Other Cause)
33	JERICHO FIRE DEPT	CANTAIGUE ROCK ROAD	1686 feet to the NNE	Closed Status Tank Test Failure
44	BRANDYWINE REALTY	125 JERICHO TURNPIKE/LIE	1818 feet to the N	Closed Status Spill (Unk/Other Cause)
22	UNKNOWN	JERICHO TPKE/BRUSH HOLLOW	1825 feet to the NNW	Active Haz Spill (Unknown/Other Cause)
34	UNKNOWN	BRUSHHOLLOW ROAD & JERICHO	1825 feet to the NNW	Closed Status Tank Test Failure
45	APA TRANSPORT	CANTIAGUE ROCK/RTE 25	1825 feet to the NNW	Closed Status Spill (Unk/Other Cause)
46	UNK	BRUSH HOLLOW RD & JERICHO	1825 feet to the NNW	Closed Status Spill (Unk/Other Cause)
47	UNKNOWN	BRUSHOLLOW & JERICHO TPKE	1825 feet to the NNW	Closed Status Spill (Unk/Other Cause)

23	EXXON	98 JERICHO TPKE	1866 feet to the NNW	Active Haz Spill (Unknown/Other Cause)
35	EXXON S/S	98 JERICHO TPKE	1866 feet to the NNW	Closed Status Tank Test Failure
48	JOHN MOMBACH	100 JERICHO TPKE	1868 feet to the NNW	Closed Status Spill (Unk/Other Cause)
49	MARCANO RESIDENCE	43 BARRY DRIVE	1878 feet to the SSE	Closed Status Spill (Unk/Other Cause)
26	BATZ RESIDENCE	54 BARRY DRIVE	2146 feet to the SSE	Closed Status Tank Failure
50	UNKNOWN	43 SARATOGA DRIVE	2188 feet to the ENE	Closed Status Spill (Unk/Other Cause)
51	ROMANELLI & SONS	23 NORTHCOTE ROAD	2269 feet to the WSW	Closed Status Spill (Unk/Other Cause)
52		11 ERIE COURT	2346 feet to the NNE	Closed Status Spill (Unk/Other Cause)
14	BEACON HILL DEMOLITION	170 CANTIAGUE ROAD	2984 feet to the SE	Solid Waste Facility
12	70-140 CANTIAGUE ROCK RD./FORMER SYLVANI	70-140 CANTIAGUE ROCK RD.	3247 feet to the SE	Brownfields Site
3	AIR TECHNIQUES, INC. (OLD SYLVANIA SITE)	70 CANTIAGUE ROCK ROAD	3534 feet to the SSE	CERCLIS/NYSDEC Inactive Haz Waste Site
4	GENERAL INSTRUMENTS CORP.	600 WEST JOHN STREET	4105 feet to the SSE	CERCLIS/NYSDEC Inactive Haz Waste Site
17	GENERAL SEMICONDUCTOR INC	600 WEST JOHN ST	4179 feet to the SSE	Hazardous Waste Treat, Storage, Disposal
18	GENERAL SEMICONDUCTOR INC	600 WEST JOHN ST	4179 feet to the SSE	RCRA Corrective Action Site
5	ANCHOR LITH KEM KO (ANCHOR CHEM)	500 WEST JOHN STREET	4404 feet to the SE	NPL/CERCLIS/NYSDEC Inact Haz Waste
6	MATTIACE PETROCHEMICALS-MEK SPILL	WEST JOHN STREET	4425 feet to the SE	CERCLIS/NYSDEC Inactive Haz Waste Site
11	AGO ASSOCIATES	WEST JOHN STREET	5035 feet to the SE	Hazardous Substance Waste Disposal Site
15	AGO ASSOCIATES		5065 feet to the SE	Solid Waste Facility
7	AGO ASSOCIATES	449 WEST JOHN STREET	5083 feet to the SE	CERCLIS Site
8	AGO ASSOCIATES	499 WEST JOHN STREET	5083 feet to the SE	NYSDEC Inactive Haz Waste Site

Identified Toxic Sites by Category

1000 Shames Dr
Westbury, NY 11590

* Compass directions can vary substantially for sites located very close to the subject property address.

CERCLIS/NYSDEC Inactive Hazardous Waste Sites

MAP ID	FACILITY ID	FACILITY NAME	FACILITY STREET	DISTANCE & DIRECTION
3	130040	AIR TECHNIQUES, INC. (OLD SYLVANIA SITE)	70 CANTIAGUE ROCK ROAD	3534 feet to the SSE
4	130020	GENERAL INSTRUMENTS CORP.	600 WEST JOHN STREET	4105 feet to the SSE
6	130024	MATTIACE PETROCHEMICALS-MEK SPILL	WEST JOHN STREET	4425 feet to the SE

NPL/CERCLIS/NYSDEC Inactive Hazardous Waste Sites

MAP ID	FACILITY ID	FACILITY NAME	FACILITY STREET	DISTANCE & DIRECTION
5	130021	ANCHOR LITH KEM KO (ANCHOR CHEM)	500 WEST JOHN STREET	4404 feet to the SE

NYSDEC Inactive Haz. Waste Registry or Reg. Qualifying Sites

MAP ID	FACILITY ID	FACILITY NAME	FACILITY STREET	DISTANCE & DIRECTION
8	130029	AGO ASSOCIATES	499 WEST JOHN STREET	5083 feet to the SE

CERCLIS Sites

MAP ID	FACILITY ID	FACILITY NAME	FACILITY STREET	DISTANCE & DIRECTION
1	NYD002045417	JOHN HASSALL	CONTIAGUE ROCK RD	1036 feet to the E
2	NYD152088142	BRINKMAN INSTRUMENTS	CANTIAGUE ROCK ROAD	1073 feet to the ENE
7	NYD986888899	AGO ASSOCIATES	449 WEST JOHN STREET	5083 feet to the SE

Hazardous Substance Waste Disposal Sites

MAP ID	FACILITY ID	FACILITY NAME	FACILITY STREET	DISTANCE & DIRECTION
9		BRINKMANN INSTRUMENTS INC.	CANTIAQUE ROCK ROAD	1021 feet to the ENE
10		JOHN HASSALL	CANTIAQUE ROCK ROAD	1047 feet to the E
11	130029	AGO ASSQCIATES	WEST JOHN STREET	5035 feet to the SE

Brownfields Sites

MAP ID	FACILITY ID	FACILITY NAME	FACILITY STREET	DISTANCE & DIRECTION
12	V00089	70-140 CANTIAGUE ROCK RD./FORMER SYLVANI	70-140 CANTIAGUE ROCK RD.	3247 feet to the SE

Solid Waste Facilities

MAP ID	FACILITY ID	FACILITY NAME	FACILITY STREET	DISTANCE & DIRECTION
13	30H80	WESTBURY ALLOYS CORP		333 feet to the SW
14	30D08	BEACON HILL DEMOLITION	170 CANTIAGUE ROAD	2984 feet to the SE
15	30D12	AGO ASSOCIATES		5065 feet to the SE

Hazardous Waste Treatment, Storage, Disposal Facilities

MAP ID	FACILITY ID	FACILITY NAME	FACILITY STREET	DISTANCE & DIRECTION
16	NYD049204787	NUCRALOY	750 SHAMES DR	349 feet to the SW
17	NYD002045466	GENERAL SEMICONDUCTOR INC	600 WEST JOHN ST	4179 feet to the SSE

RCRA Corrective Action Sites

MAP ID	FACILITY ID	FACILITY NAME	FACILITY STREET	DISTANCE & DIRECTION
18	NYD002045466	GENERAL SEMICONDUCTOR INC	600 WEST JOHN ST	4179 feet to the SSE

Active Haz Spills (Unknown Causes & Other Causes)

MAP ID	FACILITY ID	FACILITY NAME	FACILITY STREET	DISTANCE & DIRECTION
19	0306713		6060 BRUSH HOLLOW ROAD	1289 feet to the NNW

20	0405415	RESIDENCE	11 BARRY DRIVE	1324 feet to the SSE
21	0403497	OSEITUTU RESIDENCE	11 BARRY DRIVE	1324 feet to the SSE
22	0412859	UNKNOWN	JERICHO TPKE/BRUSH HOLLOW	1825 feet to the NNW
23	9404397	EXXON	98 JERICHO TPKE	1866 feet to the NNW

Active Haz Spills (Miscellaneous Spill Causes)

MAP ID	FACILITY ID	FACILITY NAME	FACILITY STREET	DISTANCE & DIRECTION
24	0325420	COMMERCIAL BLDG	700-750 SHAMES DRIVE	341 feet to the SW

Closed Status Tank Failures

MAP ID	FACILITY ID	FACILITY NAME	FACILITY STREET	DISTANCE & DIRECTION
25	9610308	MOBIL STATION 17-KHN	6060 BRUSHHOLLOW ROAD	1289 feet to the NNW
26	9106415	BATZ RESIDENCE	54 BARRY DRIVE	2146 feet to the SSE

Closed Status Tank Test Failures

MAP ID	FACILITY ID	FACILITY NAME	FACILITY STREET	DISTANCE & DIRECTION
27	8701638	CADDYLIKE SYSTEMS	201 MONTROSE ROAD	779 feet to the NNW
28	8905516	ECLIPSE PRESS	201 MONTROSE ROAD	779 feet to the NNW
29	8802745	MARINO INDUSTRIES	MONTROSE ROAD	921 feet to the NW
30	9100912	GULF S/S	1038 BRUSHHOLLOW ROAD	1033 feet to the WSW
31	0001987	BRUSHHOLLOW GULF INC	6049 BRUSHHOLLOW ROAD	1227 feet to the NNW
32	8604508	MOBIL	6060 BRUSHHOLLOW ROAD	1289 feet to the NNW
33	9106826	JERICHO FIRE DEPT	CANTAIGUE ROCK ROAD	1686 feet to the NNE
34	8704329	UNKNOWN	BRUSHHOLLOW ROAD & JERICHO	1825 feet to the NNW
35	9214537	EXXON S/S	98 JERICHO TPKE	1866 feet to the NNW

Closed Status Spills (Unknown Causes & Other Causes)

MAP ID	FACILITY ID	FACILITY NAME	FACILITY STREET	DISTANCE & DIRECTION
36	9905866	CALIFORNIA CLOSET COMPANY	REAR 700 SHAMES DRIVE	341 feet to the SW
37	9314569	ACCURATE CHEMICAL	300 SHAMES DRIVE	610 feet to the W
38	9602031		200 MONTROSE ROAD	637 feet to the NNW
39	8704506	UNKNOWN	5000 BRUSHHOLLOW ROAD	727 feet to the WNW
40	9208170	ECLIPSE PRESS	201 MONTROSE ROAD	779 feet to the NNW
41	9509430	JOHN HASSAL	609 CANTIAGUE ROAD	1029 feet to the E
42	0101063	BRUSH HOLLOW GULF	6049 BRUSH HOLLOW ROAD	1227 feet to the NNW
43	9302398	MOBIL S/S	6060 BRUSH HOLLOW ROAD	1289 feet to the NNW
44	9925268	BRANDYWINE REALTY	125 JERICHO TURNPIKE/LIE	1818 feet to the N
45	9925337	APA TRANSPORT	CANTIAGUE ROCK/RTE 25	1825 feet to the NNW
46	9202345	UNK	BRUSH HOLLOW RD & JERICHO	1825 feet to the NNW
47	8804261	UNKNOWN	BRUSHOLLOW & JERICHO TPKE	1825 feet to the NNW
48	9105886	JOHN MOMBACH	100 JERICHO TPKE	1868 feet to the NNW
49	9911640	MARCANO RESIDENCE	43 BARRY DRIVE	1878 feet to the SSE
50	8801643	UNKNOWN	43 SARATOGA DRIVE	2188 feet to the ENE
51	8710085	ROMANELLI & SONS	23 NORTHCOTE ROAD	2269 feet to the WSW
52	9509433		11 ERIE COURT	2346 feet to the NNE

Closed Status Spills (Miscellaneous Spill Causes)

MAP ID	FACILITY ID	FACILITY NAME	FACILITY STREET	DISTANCE & DIRECTION
53	8603873	DME	1200 SHAMES DRIVE	227 feet to the E
54	8903127	CANOLI FACTORY	1250/1400 SHAMES DRIVE	343 feet to the SE
55	8809732	MATH ASSOC/CMI	2200 SHAMES DRIVE	539 feet to the SSE
56	9614785	US 1 VAN LINES	1150 SHAMES/BRUSHHOLLOW	749 feet to the S
57	9509259	US 1 LINE CO	1150 SHAMES DRIVE	749 feet to the S

56	9106455	ECLIPSE PRESS	201 MONTROSE ROAD	779 feet to the NNW
59	0225003		BRUSH HOLLOW/SHAMES	820 feet to the W
60	0200109		BRUSHHOLLOW RD & SHAMES	820 feet to the W
61	9004627	HASSEL INC	CANTIAGUE ROCK ROAD	1029 feet to the E
62	9207070	G&T PACKING	CANTIAQUE ROAD & SARATOGA	1150 feet to the ENE
63	9112086	DR HOWARD LUDMAN RESIDENC	74 HUNTERS LANE	1239 feet to the SSE

Petroleum Bulk Storage Sites

MAP ID	FACILITY ID	FACILITY NAME	FACILITY STREET	DISTANCE & DIRECTION
64	GS9600113	INACTIVE - CHEESE LOVER	1200 SHAMES DR	251 feet to the E
65	000074	WESTBURY ALLOYS CORP.	750 SHAMES DR.	295 feet to the SW
66	001528	WESTBURY ALLOYS, LLC	750 SHAMES DR.	295 feet to the SW
67	GS9600073	GENERAL WELDING SUPPLY	400 SHAMES DR	336 feet to the W
68	GS9400022	NEW YORK TELEPHONE CO	500 SHAMES DR	410 feet to the WSW
69	056132	VERIZON-WESTBURY	500 SHAMES DR.	410 feet to the WSW
70	GS9600101	INACTIVE - B & R REALTY	100 SHAMES DR	723 feet to the W
71	000317	SLANTCO MANUFACTURING	1500 SHAMES DR.	725 feet to the SSE
72	001479	SPRAGUE-GOODMAN ELEC. INC	1700 SHAMES DRIVE	751 feet to the SSE
73	056644	ECLIPSE PRESS INC.	201 MONTROSE RD.	793 feet to the NNW
74	056060	THE REGENCY AT WESTBURY	3400 BRUSH HOLLOW RD.	833 feet to the W
75	058074	REGENCY SENIOR LIVING	3400 BRUSH HOLLOW RD.	833 feet to the W
76	GS9600022	BRUSH HOLLOW GULF	BRUSH HOLLOW ROAD	921 feet to the NW
77	042052	BRUSH HOLLOW CHEVRN#61721	BRUSH HOLLOW RD/MONTEROSE	921 feet to the NW
78	054027	BRINKMAN INSTRUMENTS INC.	1 CANTIAGUE ROCK RD.	1032 feet to the ENE
79	000007	JOHN HASSAL INC.	609-1 CANTIAGUE ROCK RD.	1051 feet to the E
80	057413	BRUSH HOLLOW GULF, INC.	6049 BRUSH HOLLOW RD.	1209 feet to the NNW
81	SS9600007	MOBIL - #17-KHN	6060 BRUSH HOLLOW ROAD	1289 feet to the NNW
82	042090	MOBIL S/S #17-KHN	6060 BRUSH HOLLOW ROAD	1289 feet to the NNW
83	057417	BRUSH HOLLOW S/S CORP.	6060 BRUSH HOLLOW RD.	1289 feet to the NNW

Hazardous Waste Generators, Transporters

MAP ID	FACILITY ID	FACILITY NAME	FACILITY STREET	DISTANCE & DIRECTION
84	NYD986942191	COMPUTER INSTRUMENT CORPORATION	1000 SHAMES DRIVE	0 feet
85	NYR000101824	COLLEXUS REALTY CO C/O ENVIRO-COMP	1200 SHAMOS DR	270 feet to the E
86	NYD002043404	BERCO INDUSTRIES CORP	1250 SHAMES DR	309 feet to the ESE
87	NYD049204787	NUCRALOY	750 SHAMES DR	320 feet to the SW
88	NYD001539055	KEMP METAL PRODUCTS	2300 SHAMES DRIVE	356 feet to the SSE
89	NYD002042158	PIONEER CORP	2000 SHAMES DR	393 feet to the SSW
90	NYR000059071	ENERAC	1300 SHAMES AVE	393 feet to the SSW
91	NYR000099986	WESTBURY ALLOY GROUP	900 SHAMES DRIVE	431 feet to the SSW
92	NYD987030574	NEW YORK STELEPHONE	500 SHAMES DR	444 feet to the WSW
93	NYD081515017	MATH ASSOCIATES	2200 SHAMES DRIVE	530 feet to the SSE
94	NYD157711235	MY JO PRINTING COMPANY INC	200 MONTROSE ROAD	633 feet to the NNW
95	NYD047669965	FRAN-CHAR PRESS INC	200 MONTROSE RD	633 feet to the NNW
96	NY0000196832	ACCURATE CHEMICAL	300 SHAMES DR	636 feet to the W
97	NYN008001620	ELECTRO INDUSTRIES	1800 SHAMES DR	658 feet to the SE
98	NYR000104034	ELECTRO INDUSTRIES	1800 SHAMES DR	658 feet to the SE
99	NYD980567051	SLANTCO MANUFACTURING COMPANY	1500 SHAMES DRIVE	736 feet to the SSE
100	NYD072378425	AIRCRAFT TURBINE SERVICE DIV AIRWORK	1100 SHAMES DRIVE	746 feet to the S
101	NYD013371356	CADDYLAK SYSTEMS	201 MONTROSE ROAD	778 feet to the NNW
102	NYD986973766	MARINO INDUSTRIES CORP	MONTROSE RD & BRUSHOLLOW RD	921 feet to the NW
103	NYR000014514	CUMBERLAND FARMS INC	BRUSH HOLLOW AVE - MONTROSE	921 feet to the NW
104	NYD002054351	BRINKMAN INSTRUMENT	CANTIAGUE ROAD	1032 feet to the ENE



105	NYD986927283	NORTH BRIDGE HASSALL INC	CANTIAGUE ROCK RD	1051 feet to the E
106	NYD002045417	JOHN HASSALL INC	CANTIAGUE ROCK ROAD	1051 feet to the E
107	NYD005906904	COLLEGE HOUSE	601 CANTIAGUE ROAD	1058 feet to the E
108	NY0000130914	JERICHO WATER DISTRICT	CANTIAGUE ROCK RDSARATOGA DR	1150 feet to the ENE
109	NYR000078972	ADAM FAIRCHILD REALTY LLC	600-660 CANTIAGUE ROCK RD	1257 feet to the ENE

Chemical Bulk Storage Facilities

MAP ID	FACILITY ID	FACILITY NAME	FACILITY STREET	DISTANCE & DIRECTION
110	1-000120	WESTBURY ALLOYS	750 SHAMES DR.	280 feet to the WSW
111	1-000245	WELL #15	SARATOGA DRIVE AND	1150 feet to the ENE

Toxic Release Inventory Sites

MAP ID	FACILITY ID	FACILITY NAME	FACILITY STREET	DISTANCE & DIRECTION
112	11590JHNHS6091C	JOHN HASSALL INC.	609-1 CANTIAGUE ROCK RD.	1246 feet to the E

Wastewater Discharge Facilities

MAP ID	FACILITY ID	FACILITY NAME	FACILITY STREET	DISTANCE & DIRECTION
113	NY0105546	SLANTCO MFG. INC.	1500 SHAMES DR	691 feet to the SSE
114	NY0105309	AIRCRAFT TURBINE SERVICE	1100 SHAMES DR ATT H DIEGEL	768 feet to the S
115	NY0172316	SHOREWOOD PACKAGING CORP	1038 BRUSH HOLLOW RD	1011 feet to the WSW

Air Discharge Sites

MAP ID	FACILITY ID	FACILITY NAME	FACILITY STREET	DISTANCE & DIRECTION
116	3605900268	WESTBURY ALLOYS CORP	750 SHAMES DR	318 feet to the WSW
117	3605903012	WESTBURY ALLOYS CORP	750 SHAMES DR	318 feet to the WSW
118	3605900469	SPRAGUE-GOODMAN ELECTRONICS, INC.	1700 SHAMES DRIVE	747 feet to the SSE



Toxics Targeting
1 Mile Radius Map

1000 Shames Dr
Westbury, NY 11590

Elevation above Sea Level: 155 feet





Nassau County

- NPL, CERCLIS, NYSDEC Inactive Hazardous Waste Disposal Registry or Registry Qualifying Site
- Hazardous Waste Treater, Storer, Disposer
- RCRA Corrective Action Facility
- Hazardous Substance Waste Disposal Site
- Solid Waste Facility
- Major Oil Storage Facility
- Brownfields Site

- Site Location
- Waterbody
- Minor Roads
- Major Roads
- Expressways
- 1 Mile Radius
- 1/4 Mile Radius
- County Border
- Railroad Tracks
- 1/2 Mile Radius
- 1/8 Mile Radius

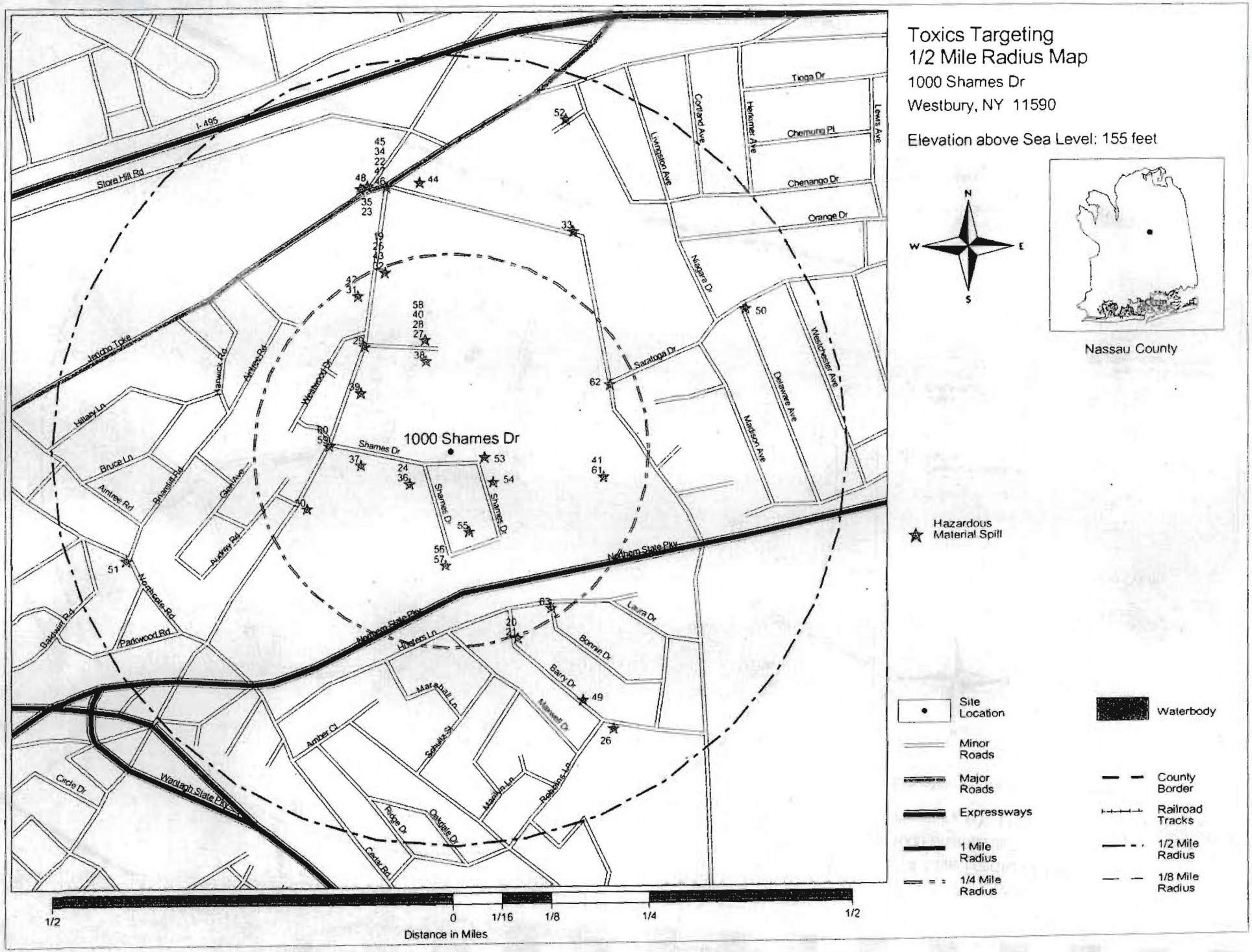
Toxics Targeting
1/2 Mile Radius Map
1000 Shames Dr
Westbury, NY 11590
Elevation above Sea Level: 155 feet
N
W
E
S
Nassau County
1000 Shames Dr
I-495
Store Hill Rd
Old Country Rd
Jericho Tpke
Hillary Ln
Bruce Ln
Antree Rd
Pinandisit Rd
Hanwick Rd
Portree Rd
Glen Ave
Audrey Rd
Westbrook Dr
Shames Dr
Saratoga Dr
Northern State Pky
Northgate Rd
Parkwood Rd
Bakpwit Rd
Ambers Ln
Marshall Ln
Schultz St
Amber Ct
Circle Dr
Wantagh State Pky
Ridge Dr
Oakdale Dr
Cedar Rd
Maxwell Dr
Rosalind Ln
Barry Dr
Bonnie Dr
Laura Dr
Tioga Dr
Chemung Pl
Chenango Dr
Orange Dr
Niagara Dr
Livingston Ave
Cortland Ave
Herkimer Ave
Lewis Ave
Madison Ave
Delaware Ave
Westchester Ave
Hazardous Material Spill
Site Location
Minor Roads
Major Roads
Expressways
1 Mile Radius
1/4 Mile Radius
Waterbody
County Border
Railroad Tracks
1/2 Mile Radius
1/8 Mile Radius
1/2
0
1/16
1/8
1/4
1/2
Distance in Miles

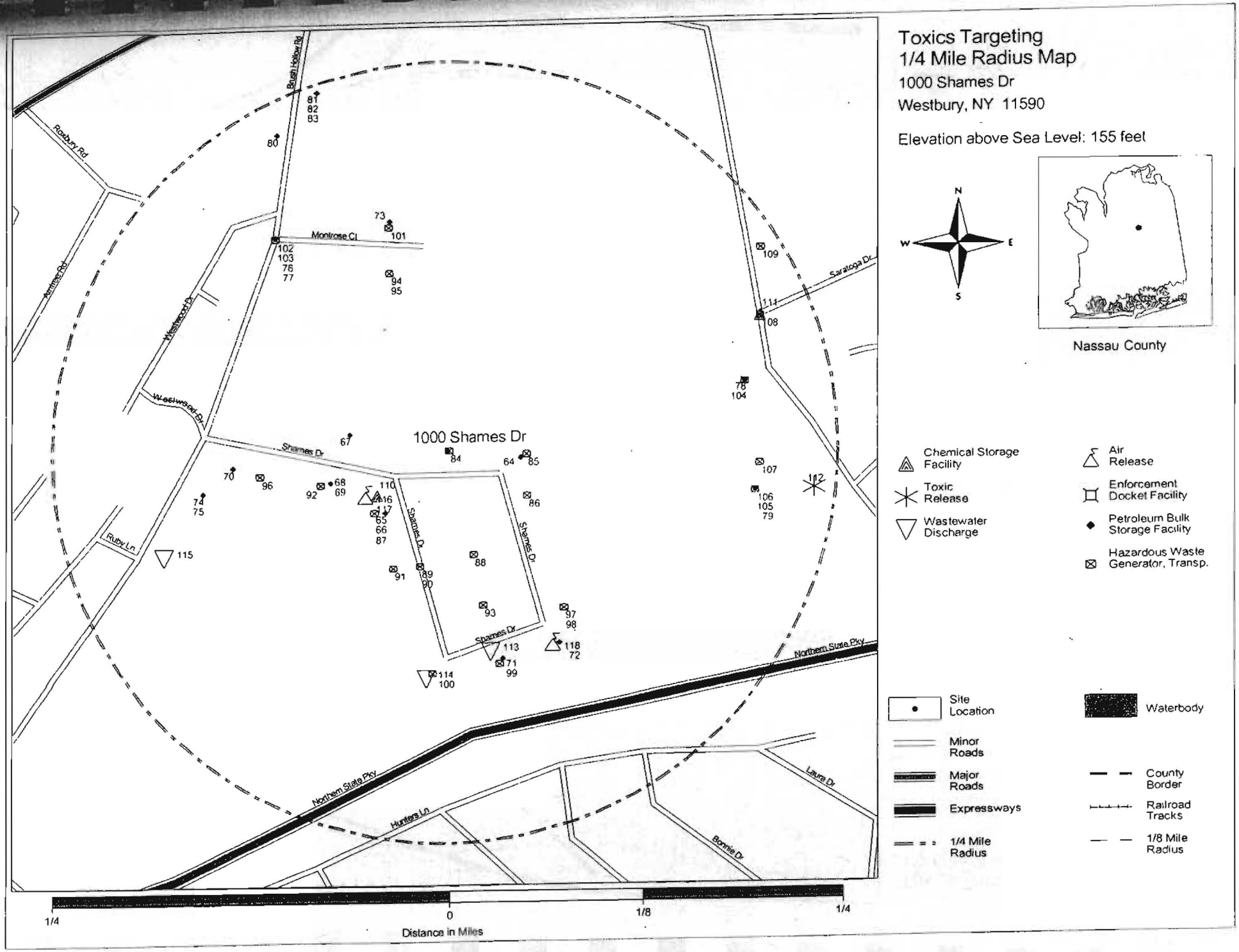
Toxics Targeting
1/4 Mile Radius Map
1000 Shames Dr
Westbury, NY 11590
Elevation above Sea Level: 155 feet
N
W
E
S
Nassau County
1000 Shames Dr
Roxbury Rd
Bush Hollow Rd
Ashmore Rd
Westwood Dr
Westwood Dr
Montrose Ct
Saratoga Dr
Shames Dr
Shames Dr
Shames Dr
Shames Dr
Ruby Ln
Northern State Pky
Northern State Pky
Hunters Ln
Laura Dr
Bonnie Dr
Chemical Storage Facility
Toxic Release
Wastewater Discharge
Air Release
Enforcement Docket Facility
Petroleum Bulk Storage Facility
Hazardous Waste Generator, Transp.
Site Location
Minor Roads
Major Roads
Expressways
1/4 Mile Radius
Waterbody
County Border
Railroad Tracks
1/8 Mile Radius
1/4
0
1/8
1/4
Distance in Miles

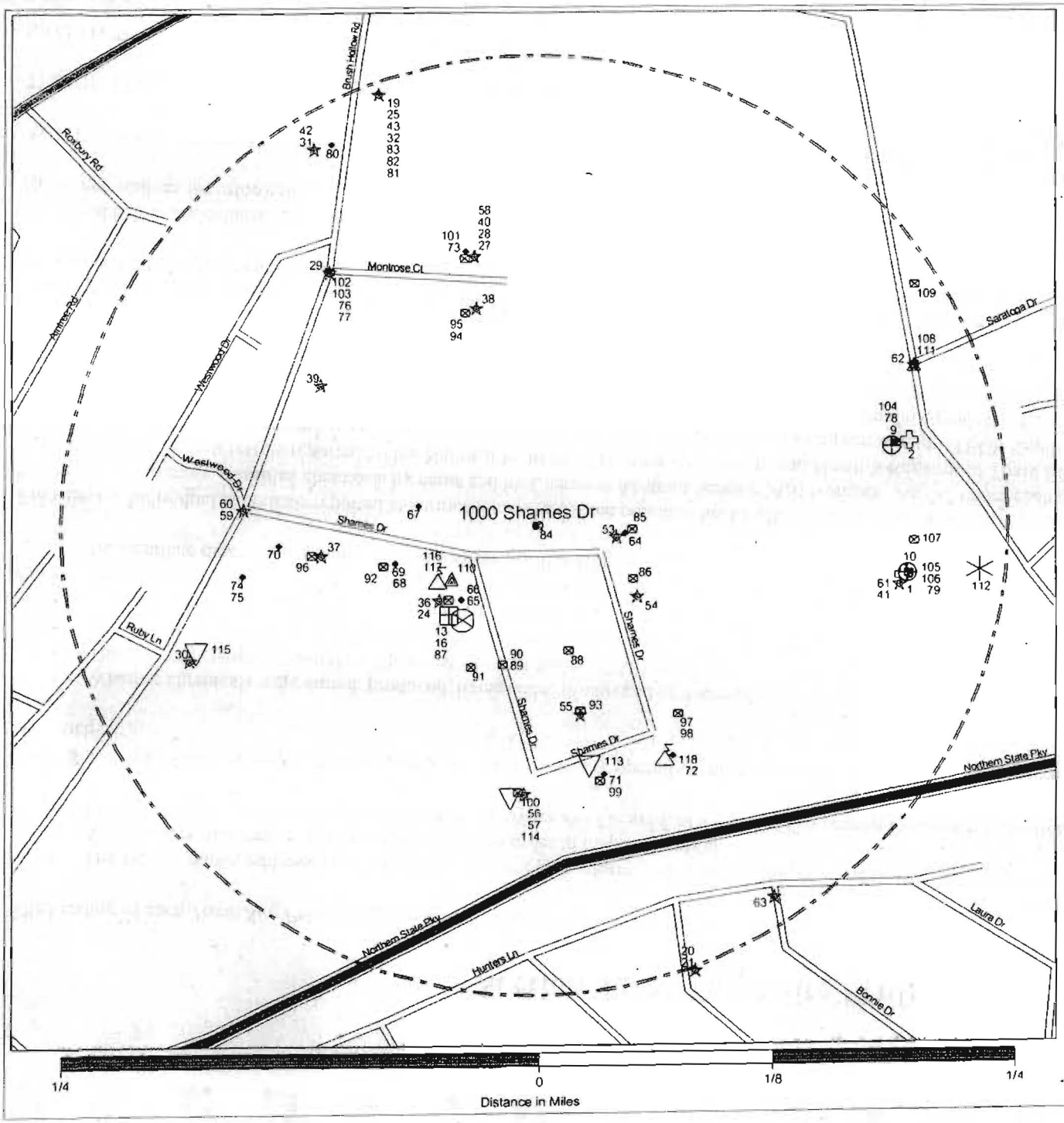

Toxics Targeting
1/4 Mile Closeup Map

1000 Shames Dr
Westbury, NY 11590

Elevation above Sea Level: 155 feet



Nassau County

- NPL, CERCLIS, NYSDEC Inactive Hazardous Waste Disposal Registry or Registry Qualifying Site *
- Hazardous Waste Treater, Storer, Disposer *
- RCRA Corrective Action Facility *
- Hazardous Substance Waste Disposal Site *
- Solid Waste Facility *
- Major Oil Storage Facility *
- Brownfields Site *
- Chemical Storage Facility ***
- Hazardous Material Spill **
- Toxic Release ***
- Wastewater Discharge ***
- Petroleum Bulk Storage Facility ***
- Enforcement Docket Facility ***
- Hazardous Waste Generator, Transp. ***
- Air Release ***
- Site Location
- Waterbody
- Minor Roads
- Major Roads
- Expressways
- 1/4 Mile Radius
- County Border
- Railroad Tracks
- 1/8 Mile Radius

* 1 Mile Search Radius
** 1/2 Mile Search Radius
*** 1/4 Mile Search Radius

Section Two: Toxic Site Profiles

The heading of each *Toxic Site Profile* refers to the site's map location and details:

- The facility name, address, city, state, and zip code (This information does not appear in the headings for Inactive Hazardous Waste Disposal Sites).
- Any changes that were made to a site's address in order to map its location.
- The site mapping method that was used (see ***How Sites are Located***, at the end of this section for more information).

Toxic Site Profiles summarize information provided by site owners or operators and government agencies regarding various toxic chemical activities reported at each site, such as:

- Whether chemicals were stored, produced, transported, discharged or disposed of.
- The name of chemicals and their Chemical Abstract Series (CAS) numbers;
- The amount of chemicals and the units (gallons/pounds) the chemical was measured in.
- Whether the site or storage tanks at the site are currently active or inactive.
- Special codes used by government agencies to regulate hazardous waste activities at some sites (A complete description of the codes follows the profiles section).

For selected individual chemicals reported at various toxic sites, some potential health effect summary information appears below the site profile. Each potential health effect summary identifies chemicals by name and by Chemical Abstract Series (CAS) Number. An "x" under each potential health effect heading indicates positive toxicity testing results reported by the National Institute of Occupational Safety and Health's Registry of Toxic Effects of Chemical Substances (RTECS). Some chemicals (mostly appearing in profiles of Hazardous Waste facilities), are reported as mixtures, and RTECS health effect information is only available for individual chemicals. In addition, RTECS only provides information on approximately 100,000 common chemicals. Consequently, the absence of potential health effect summary information for a particular chemical identified in a Toxic Site Profile does not necessarily mean that the chemical does not pose potential health effects.

The Maximum Contaminant Level (MCL) in drinking water allowed for selected chemicals is also noted. In most cases, the only applicable MCL has been set by the New York State Department of Health (NYSDOH). Where NYSDOH has not set an MCL, the federal standard, if one exists, is listed and is marked by an asterisk.

Presented below are column headings that describe the health effect definitions used in RTECS and applicable New York State and federal drinking water standards. Reference sources for information presented in this section are also provided.

ACUTE TOX: **Acute Toxicity**: Short-term exposure to this chemical can cause lethal and non-lethal toxicity effects not included in the following four categories.

TUMOR TOX: **Tumorigenic Toxicity**: The chemical can cause an increase in the incidence of tumors.

MUTAG TOX: **Mutagenic Toxicity**: The chemical can cause genetic alterations that are passed from one generation to the next.

REPRO TOX: **Reproductive toxicity**: May signify one of the following effects: maternal effects, paternal effects, effects on fertility, effects on the embryo or fetus, specific developmental abnormalities, tumorigenic effects, or effects on the newborn (only positive reproductive effects data for mammalian species are refcrenced)

IRRIT TOX: **Primary Irritant**: The chemical can cause eye or skin irritation

MCL: **Drinking Water Standard - Maximum Contaminant Level** (MCL) listed under Drinking Water Supplies, 10 NYCRR Part 5, Subparts 1.51(f),(g), and (h) for NYDOH MCL's and under the Safe Drinking Water Act, 40 CFR 141, Subparts B and G, (* indicates value for total trihalomethanes) for federal MCL's.

Reference Source for Toxicity Information: Registry of Toxic Effects of Chemical Substances (RTECS), NIOSH (on-line database); For further information, contact: NIOSH, 4676 Columbia Parkway, Cincinnati, OH, 45226, 800/35-NIOSH.

Reference Source for Drinking Water Standards: New York State Department of Health, Bureau of Toxic Substances Assessment, 2 University Place, Room 240, Albany, NY 12203, 518/458-6373.

U.S. Environmental Protection Agency, Office of Drinking Water, 401 M St SW, Mailstop WH-556, Washington, DC, 20460, 202/260-5700.

Inactive Hazardous Waste Disposal Site Classifications: 1 -- Causing or presenting an imminent danger of causing irreversible or irreparable damage to the public health or the environment -- immediate action required;

2 -- Significant threat to the public health or environment -- action required;

3 -- Does not Present a significant threat to the environment or public health -- action may be deferred;

4 -- Site properly closed --requires continued management;

5 -- Site properly closed, no evidence of present or potential adverse impact -- no further action required;

2a -- This temporary classification has been assigned to sites where there is inadequate data to assign them to the five classifications specified by law.

$D_{1, 2, 3}$ -- Delisted Site (1: hazardous waste not found; 2: remediated; 3: consolidated site or site incorrectly listed)



* NPL, CERCLIS, INACTIVE HAZARDOUS WASTE REGISTRY SITES AND/OR REGISTRY QUALIFYING SITES * IDENTIFIED WITHIN 1 MILE SEARCH RADIUS

PLEASE NOTE: * Compass directions can vary substantially for sites located very close to the subject property address.

The New York State Department of Environmental Conservation issues Quarterly Status Reports of the Inactive Hazardous Disposal Site Registry. Part Five of those reports identifies "all sites that are under an investigation by the DEC in order to determine whether or not the site meets the statutory definition of an inactive hazardous waste disposal site." Sites identified in Part Five are not currently listed in the Registry and may be added to the Registry or dropped from consideration. This section contains information on those sites.

Map Identification Number 1 **JOHN HASSALL** **EPA Facility Id: NYD002045417**
CONTIAGUE ROCK RD WESTBURY, NY 11590

MAP LOCATION INFORMATION
Site location mapped by: MANUAL MAPPING (1)
Approximate distance from property: 1036 feet to the E

ADDRESS CHANGE INFORMATION
Revised street: NO CHANGE
Revised zip code: NO CHANGE

SITE DESIGNATION: NPL - CERCLIS - X NYSDEC REGISTRY - NYSDEC REGISTRY QUALIFYING -

USEPA COMPREHENSIVE ENVIRONMENTAL RESPONSE
COMPENSATION AND LIABILITY INFORMATION SYSTEM (CERCLIS)

SITE INFORMATION

EPA-ID: NYD002045417 Site-ID: 0201339
Site Name: JOHN HASSALL
Site Street: CONTIAGUE ROCK RD
Site City/State/Zip: WESTBURY, NY 11590

NFRAP (No Further Remedial Activity Planned) Status: NOT DESIGNATED AS NFRAP

Owner Indicator: Other
Incident Type:
Incident Category:
Non-NPL Status: Site Reassessment Start Needed
Federal Facility Flag: Not a Federal Facility

NPL Status Indicator: Not on the NPL
USGS Hydrological Unit: 02030202
RCRA Flag:

SITE DESCRIPTION:
THIS IS SITE IS AN ACTIVE FACILITY. THE WASTEWATER PRODUCED ARE HIGH IN HEAVY METALS. SPENT CLEANING SOLVENTS ARE THE HAZARD OUS WASTES PRODUCED. TESTING PERFORMED IN 1984 BY HASALL ON INFLUENT AND A SLURRY FROM THE TRTMNT PLANT SHOW HGH AMT

OPERABLE UNIT INFORMATION

Operable Unit Name: SITEWIDE

Operable Unit ID: 00

ACTION INFORMATION

Name: DISCOVERY
Lead: EPA Fund-Financed
Qualifier:
Category: No Entry into IFMS
IFMS Entry:
Anomaly Indicator:

Actual Start Date:
Actual Completion Date: 19801001
Operable Unit ID: 00
Planning Status:
Financial Budget Source:

Name: PRELIMINARY ASSESSMENT
Lead: EPA Fund-Financed
Qualifier: Low
Category: Both Intramural and Extramural Entry into IFMS
IFMS Entry:
Anomaly Indicator:

Actual Start Date:
Actual Completion Date: 19860924
Operable Unit ID: 00
Planning Status:
Financial Budget Source: Remedial

Name: SITE INSPECTION
Lead: EPA Fund-Financed
Qualifier: Low
Category: Both Intramural and Extramural Entry into IFMS
IFMS Entry:
Anomaly Indicator:

Actual Start Date: 19880610
Actual Completion Date: 19880620
Operable Unit ID: 00
Planning Status:
Financial Budget Source: Remedial

Name: REMOVAL ASSESSMENT
Lead: EPA Fund-Financed
Qualifier:
Category: Both Intramural and Extramural Entry into IFMS
IFMS Entry:
Anomaly Indicator:

Actual Start Date: 19970210
Actual Completion Date: 19970912
Operable Unit ID: 00
Planning Status:
Financial Budget Source: Removal

FINANCIAL INFORMATION

No financial information was provided

Map Identification Number 2 **BRINKMAN INSTRUMENTS** **EPA Facility Id: NYD152088142**
CANTIAGUE ROCK ROAD WESTBURY, NY 11590

MAP LOCATION INFORMATION
Site location mapped by: MANUAL MAPPING (1)
Approximate distance from property: 1073 feet to the ENE

ADDRESS CHANGE INFORMATION
Revised street: NO CHANGE
Revised zip code: NO CHANGE

SITE DESIGNATION: NPL - CERCLIS - X NYSDEC REGISTRY - NYSDEC REGISTRY QUALIFYING -

---

USEPA COMPREHENSIVE ENVIRONMENTAL RESPONSE
COMPENSATION AND LIABILITY INFORMATION SYSTEM (CERCLIS)

SITE INFORMATION

EPA-ID: NYD152088142 Site-ID: 0202989
Site Name: BRINKMAN INSTRUMENTS
Site Street: CANTIAGUE ROCK ROAD
Site City/State/Zip: WESTBURY, NY 11590

NFRAP (No Further Remedial Activity Planned) Status: NO FURTHER REMEDIAL ACTION PLANNED

Owner Indicator: Unknown
Incident Type:
Incident Category:
Non-NPL Status: NFRAP
Federal Facility Flag: Not a Federal Facility

NPL Status Indicator: Not on the NPL
USGS Hydrological Unit: 02030202
RCRA Flag: YES (RCRA FACILITY)

SITE ALIAS INFORMATION

Alias Name: BRINKMAN INSTRUMENTS Alias ID: 101
Alias Street: NY
Alias City/State/Zip: NASSAU

OPERABLE UNIT INFORMATION

Operable Unit ID: 00 Operable Unit Name: SITEWIDE

ACTION INFORMATION

Name: DISCOVERY
Lead: EPA Fund-Financed
Qualifier:
Category:
IFMS Entry: No Entry into IFMS

Actual Start Date:
Actual Completion Date: 19890201
Operable Unit ID: 00
Planning Status:
Financial Budget Source:

Anomaly Indicator:

Name:	PRELIMINARY ASSESSMENT	Actual Start Date:	19890301
Lead:	EPA Fund-Financed	Actual Completion Date:	19890522
Qualifier:	NFRAP (No Futher Remedial Action Planned)	Operable Unit ID:	00
Category:		Planning Status:	
IFMS Entry:	Both Intramural and Extramural Entry into IFMS	Financial Budget Source:	Remedial
Anomaly Indicator:			

Name:	ARCHIVE SITE	Actual Start Date:	
Lead:	EPA In-House	Actual Completion Date:	19890522
Qualifier:		Operable Unit ID.:	00
Category:		Planning Status:	
IFMS Entry:	No Entry into IFMS	Financial Budget Source:	
Anomaly Indicator:			

FINANCIAL INFORMATION

No financial information was provided

Map Identification Number 3 **AIR TECHNIQUES, INC. (OLD SYLVANIA SITE)** **Facility Id: 130040**
70 CANTIAGUE ROCK ROAD HICKSVILLE, NY 11801

EPA Facility Name: AIR TECHNIQUES, INC EPA Facility Id: NYD043835081
70 CANTIAGUE ROCK ROAD HICKSVILLE, NY 11801

MAP LOCATION INFORMATION
Site location mapped by: MANUAL MAPPING (3)
Approximate distance from property: 3534 feet to the SSE

ADDRESS CHANGE INFORMATION
Revised street: NO CHANGE
Revised zip code: NO CHANGE

SITE DESIGNATION: NPL - CERCLIS - X NYSDEC REGISTRY - X NYSDEC REGISTRY QUALIFYING -

NEW YORK STATE DEPARTMENT OF ENVIRONMENTAL CONSERVATION
DIVISION OF HAZARDOUS WASTE REMEDIATION
INACTIVE HAZARDOUS WASTE DISPOSAL SITE INFORMATION

SITE CODE: 130040
EPA ID: NYD043835081

CLASSIFICATION CODE: 4 REGION: 1
CLASSIFICATION CODE DESCRIPTION:
Site is properly closed - requires continued management.

NAME OF SITE: Air Techniques, Inc. (Old Sylvania Site)
STREET ADDRESS: 70 Cantiague Rock Road

TOWN/CITY: Hicksville ZIP: 11801 COUNTY: Nassau

SITE TYPE: Dump-X Structure-X Lagoon- Landfill- Treatment Pond- ESTIMATED SIZE: 5 Acres

SITE OWNER/OPERATOR INFORMATION:
CURRENT OWNER(S):
NAME.....: A&T Realty Company
ADDRESS..: 70 Cantiague Rock Road, Hicksville, NY 11801
OWNER DURING DISPOSAL:
NAME.....: UNKNOWN
OPERATOR(S) DURING DISPOSAL:
NAME.....: Air Techniques, Inc.
ADDRESS..: 70 Cantiague Rock Road, Hicksville, NY 11801
NAME.....: UNKNOWN
ADDRESS..: 70 CANTIAGUE ROCK RD., HICKSVILLE, NY 11801

HAZARDOUS WASTE DISPOSAL PERIOD: from 1979 to unknown

SITE DESCRIPTION:
This active site has been occupied by a manufacturer of dental equipment since 1979. The site was used for the production of nuclear fuel rods in the 1950s and 1960s. On December 28, 1986, while excavating to build an extension to an existing facility, a number of drums, attributable to a former site operator, were discovered. Approximately 57 drums and 80 to 90 cu. yds. of contaminated soil were removed from the site. The primary constituents found in the drums were tetrachloroethene and trichloroethene. Confirmatory soils samples indicated that there was some residual soil contamination. A Phase I Investigation, a Phase II Investigation, and a Supplemental Phase II Investigation have been completed. Angle borings in 1994 beneath the new building extension failed to detect any volatile organic compounds. Three rounds of groundwater samples in 1992, 1993, and 1994 from upgradient and downgradient monitoring wells have detected significant levels of tetrachloroethene (PCE) and, to a lesser extent, trichloroethene (TCE). Levels of these contaminants exceed groundwater standards. There is a source of contamination upgradient of the Air Techniques parcel. The NYSDEC has completed a file search for upgradient properties. Site inspections and limited soil sampling have been performed on the upgradient parcels by the NYSDEC and the United States Nuclear Regulatory Commission. A Voluntary Investigation for the Air Techniques parcel and the two parcels immediately to the north of the site has been completed. A Supplemental Voluntary Investigation for these three parcels has been completed. A soil removal for soils impacted by uranium, thorium, nickel and tetrachloroethene on these three parcels is scheduled to commence in May 2003 and be completed by November 2003. A supplemental groundwater investigation for these three parcels is in progress.

CONFIRMED HAZARDOUS WASTE DISPOSED:

TYPE	QUANTITY
TRICHLOROETHYLENE (F001-F002)	UNKNOWN
TETRACHLOROETHYLENE (F001-F002)	UNKNOWN

ASSESSMENT OF ENVIRONMENTAL PROBLEMS:
Groundwater contamination by tetrachloroethene and trichloroethene, exceeding groundwater standards, has been detected at significant concentrations in the underlying groundwater. A public supply well is located approximately 7,000 feet downgradient of the site.

ASSESSMENT OF HEALTH PROBLEMS:
Public supply wells for the Hicksville and Westbury Water Districts, located within two miles of the site, are contaminated with VOCs, possibly related to this and other sites. The supply wells are treated to remove VOCs. There are no known private drinking water wells within the area. This site was recently determined to contain residual radiological contamination from when site was used for the production of nuclear fuel rods in the 1950s and 1960s. The site is fenced, limiting the potential for direct contact with contaminated soils to employees and trespassers. NYSDOH has requested indoor air sampling in on-site buildings. Air testing in one vacant building on-site has indicated some impact to indoor air quality. A proposed soil removal plan is expected to address the issue of soil vapor contamination. The Hicksville supply wells are treated monitored routinely to verify compliance with New York State drinking water standards. A sentry monitoring well is being placed between the site and the supply well to identify any plume advance.

The New York State Department of Environmental Conservation has not publicly updated the following fields since 2003:

ANALYTICAL DATA AVAILABLE FOR:	Air-	Surface Water-	Groundwater-X	Soil-X	Sediment-
APPLICABLE STANDARDS EXCEEDED IN:	Groundwater-X	Drinking Water-	Surface Water-	Air-	

GEOTECHNICAL INFORMATION:

SOIL/ROCK TYPE:	Sand and gravel.
GROUNDWATER DEPTH:	Range: 60 to 65 feet.

LEGAL ACTION:	Type: Consent Order	State-X	Federal-
STATUS:	Negotiation in Progress-	Order Signed-X	
REMEDIAL ACTION:	Proposed- Under Design-	In Progress-	Completed-X
NATURE OF ACTION:	IRM-Drum and contaminated soil removal.		

USEPA COMPREHENSIVE ENVIRONMENTAL RESPONSE
COMPENSATION AND LIABILITY INFORMATION SYSTEM (CERCLIS)

SITE INFORMATION

EPA-ID: NYD043835081 Site-ID: 0202691
Site Name: AIR TECHNIQUES, INC
Site Street: 70 CANTIAGUE ROCK ROAD
Site City/State/Zip: HICKSVILLE, NY 11801

NFRAP (No Further Remedial Activity Planned) Status: NOT DESIGNATED AS NFRAP

Owner Indicator: Unknown
Incident Type:
Incident Category:
Non-NPL Status: Other Cleanup Activity: State-Lead Cleanup

NPL Status Indicator: Not on the NPL
USGS Hydrological Unit: 02030202
RCRA Flag:

Federal Facility Flag: Not a Federal Facility

SITE DESCRIPTION:
DURING THE CONSTRUCTION OF ADDITIONAL BUILDINGS AT THIS SITE,DRUMS HAVE BEEN UNEARTHED. SAMPLES OF SOIL IN THE VICINITY OF T HE DRUMS HAVE SHOWN THE PRESENCE OF TOXIC CHEMICALS.DURING THE CONSTRUCTION OF ADDITIONAL BUILDINGS AT THIS SITE,DRUMS HAVE B EEN UNEARTHED. SAMPLES OF SOIL IN THE VICINITY OF THE DRUMS HAVE SHOWN THE PRESENCE OF TOXIC CHEMICALS.

SITE ALIAS INFORMATION

Alias Name: AIR TECHNIQUES, INC
Alias Street: NY
Alias City/State/Zip: NASSAU
Alias ID: 101

OPERABLE UNIT INFORMATION

Operable Unit ID: 00 Operable Unit Name: SITEWIDE

ACTION INFORMATION

Name: DISCOVERY
Lead: EPA Fund-Financed
Qualifier:
Category:
IFMS Entry: No Entry into IFMS
Anomaly Indicator:
Actual Start Date:
Actual Completion Date: 19880419
Operable Unit ID: 00
Planning Status:
Financial Budget Source:

Name: PRELIMINARY ASSESSMENT
Lead: State, Fund Financed
Qualifier: Low
Category:
IFMS Entry: Both Intramural and Extramural Entry into IFMS
Anomaly Indicator:
Actual Start Date:
Actual Completion Date: 19900228
Operable Unit ID: 00
Planning Status:
Financial Budget Source: Remedial

FINANCIAL INFORMATION

No financial information was provided

Toxicity Information Summary

CHEMICAL NAME	CAS-NO	ACUTE TOX	TUMOR TOX	MUTAG TOX	REPRO TOX	IRRIT TOX	MCL
Cyanides (soluble cyanide salts), not otherwise specified	57125	X					
Ethene, 1,1,2,2-tetrachloro-	127184	X	X	X	X	X	5 ug/L
PCBs waste, articles, oils, or transformers	1336363	X	X		X		5 ug/L
Lead	7439921	X	X	X	X		0.05mg/L*
Silver	7440224		X				0.05mg/L*

Arsenic	7440382	X	X	X	X	0.05mg/L*
Barium	7440393					1mg/L*
Chromium	7440473	X	X			50ug/L*

Map Identification Number 4 GENERAL INSTRUMENTS CORP. 600 WEST JOHN STREET HICKSVILLE, NY 11801 **Facility Id: 130020**

EPA Facility Name: GENERAL INSTRUMENT CORP 600 WEST JOHN STREET HICKSVILLE, NY 11801 EPA Facility Id: NYD002045466

MAP LOCATION INFORMATION
Site location mapped by: MANUAL MAPPING (3)
Approximate distance from property: 4105 feet to the SSE

ADDRESS CHANGE INFORMATION
Revised street: NO CHANGE
Revised zip code: NO CHANGE

SITE DESIGNATION: NPL - CERCLIS - X NYSDEC REGISTRY - X NYSDEC REGISTRY QUALIFYING -

NEW YORK STATE DEPARTMENT OF ENVIRONMENTAL CONSERVATION
DIVISION OF HAZARDOUS WASTE REMEDIATION
INACTIVE HAZARDOUS WASTE DISPOSAL SITE INFORMATION

SITE CODE: 130020
EPA ID: NYD002045466

CLASSIFICATION CODE: 2 REGION: 1
CLASSIFICATION CODE DESCRIPTION:
Significant threat to the public health or environment - action required.

NAME OF SITE: General Instruments Corp.
STREET ADDRESS: 600 West John Street
TOWN/CITY: Hicksville ZIP: 11801 COUNTY: Nassau

SITE TYPE: Dump- Structure-X Lagoon- Landfill- Treatment Pond- ESTIMATED SIZE: 8 Acres

SITE OWNER/OPERATOR INFORMATION:
CURRENT OWNER(S):
NAME.....: Long Island Industrial
ADDRESS..: 575 Underhill Boulevard - Suite 125, Syosset, NY 11791
NAME.....: GENERAL INSTRUMENTS CORPORATION
ADDRESS..: 600 WEST JOHN ST., HICKSVILLE, NY 11802
OWNER DURING DISPOSAL:
NAME.....: GENERAL INSTRUMENTS CORPORATION
OPERATOR(S) DURING DISPOSAL:
NAME.....: General Instruments Corporation
ADDRESS..: 600 West John Street, Hicksville, NY 11801
NAME.....: GENERAL INSTRUMENTS CORPORATION
ADDRESS..: 600 W. JOHN ST., HICKSVILLE, NY 11802

HAZARDOUS WASTE DISPOSAL PERIOD: from 1980 to unknown

SITE DESCRIPTION:
This plant closed in March of 1994. A variety of solvents and acids were used in the production of microelectronic components. The effluent from production was discharged to the groundwater via a recharge basin and sewer. Violations of effluent limitations for the recharge occurred repeatedly for fluoride, xylene, methylene chloride, ethylbenzene, and trichloroethylene. The plant was connected to the county sewer system. In 1980, a leak was discovered in an underground waste solvent tank causing soil and groundwater contamination. Cleanup efforts, to date, include excavation of 25 cubic yards of contaminated soil, installation of monitoring wells, and a soil venting Interim Remedial Measure (IRM). In 1990, Remedial Investigation (RI) field work was started on site. Numerous groundwater monitoring wells were installed and soil borings taken. High levels of soil and groundwater contamination were found. Additional RI field work on site was completed in December of 1994. In 1996, a Feasibility Study (FS) for soil on Operable Unit No.1 (OU-1) was completed. The remedy selected was soil vapor extraction (SVE) from the unsaturated soils in three distinct areas, the location of a former 2000 gallon UST, the location of a former 1000 gallon UST, and a sump in a utility tunnel under the former plant building. The soil venting system was rebuilt and improved, and was started in November 1997. The off-site groundwater investigation started in the first half of 1997 and is continuing.

CONFIRMED HAZARDOUS WASTE DISPOSED:

TYPE	QUANTITY
WASTE SOLVENTS, PHENOLS	UNKNOWN
TRICHLOROETHYLENE (TCE)	UNKNOWN
XYLENE, DICHLOROBENZENE (F001) (F002)	UNKNOWN
TETRACHLOROETHYLENE (PCE OR "PERC.")	UNKNOWN

ASSESSMENT OF ENVIRONMENTAL PROBLEMS:
Hazardous waste disposal has caused contamination of soils and ground water in the area of this site. An off-site plume has affected ground water quality downgradient of this facility.

ASSESSMENT OF HEALTH PROBLEMS:
Exposures to site-related contaminants in groundwater are not expected since the area is served by public water. Industrial and monitoring wells downgradient of the site are contaminated with volatile organic compounds (VOCs). The industrial wells are not used for drinking water purposes. The Hicksville supply wells located one mile downgradient of the site treat raw water to remove low levels of VOC contamination. The water is monitored routinely to verify compliance with New York State drinking water standards. Since it is possible these wells could be impacted in the future from a significant contamination plume leaving the site, an outpost monitoring well is being placed upgradient to identify the advancement of the plume.

The New York State Department of Environmental Conservation has not publicly updated the following fields since 2003:

ANALYTICAL DATA AVAILABLE FOR:	Air-	Surface Water-	Groundwater-X	Soil-X	Sediment-
APPLICABLE STANDARDS EXCEEDED IN:	Groundwater-X	Drinking Water-	Surface Water-	Air-	

GEOTECHNICAL INFORMATION:
SOIL/ROCK TYPE: Sand.

GROUNDWATER DEPTH:	Range: 55 to 60 feet.		
LEGAL ACTION:	Type: CO - RI/FS, RD/RA	State-X	Federal-
STATUS:	Negotiation in Progress-	Order Signed-X	
REMEDIAL ACTION:	Proposed- Under Design-	In Progress-X	Completed-
NATURE OF ACTION:	IRM-Soil remediation. RI/FS + RD/RA.		

USEPA COMPREHENSIVE ENVIRONMENTAL RESPONSE
COMPENSATION AND LIABILITY INFORMATION SYSTEM (CERCLIS)

SITE INFORMATION

EPA-ID: NYD002045466 Site-ID: 0201340
Site Name: GENERAL INSTRUMENT CORP
Site Street: 600 WEST JOHN STREET
Site City/State/Zip: HICKSVILLE, NY 11801

NFRAP (No Further Remedial Activity Planned) Status: NO FURTHER REMEDIAL ACTION PLANNED

Owner Indicator: Other
Incident Type:
Incident Category:
Non-NPL Status: Deferred to RCRA
Federal Facility Flag: Not a Federal Facility

NPL Status Indicator: Not on the NPL
USGS Hydrological Unit: 02030202
RCRA Flag:

SITE DESCRIPTION:
LIQUID WARWS FROM THE METALS FINISHING & TREATMENT PROCESS WERE DISCHARGED TO A SUBSURFACE DISPOSAL SYSTEM. SOIL & GW HAVE BEEN CONTAMINATED. THE DEC IS ALREADY CONDUCTING A RI AT THE FACILITY.

OPERABLE UNIT INFORMATION

Operable Unit ID: 00 Operable Unit Name: SITEWIDE

ACTION INFORMATION

Name: DISCOVERY
Lead: EPA Fund-Financed
Qualifier:
Category:
IFMS Entry: No Entry into IFMS
Anomaly Indicator:

Actual Start Date:
Actual Completion Date: 19801001
Operable Unit ID: 00
Planning Status:
Financial Budget Source:

Name: PRELIMINARY ASSESSMENT

Actual Start Date: 19840901

Lead: State, Fund Financed
Qualifier: Low
Category:
IFMS Entry: Both Intramural and Extramural Entry into IFMS
Anomaly Indicator:

Actual Completion Date: 19840901
Operable Unit ID: 00
Planning Status:
Financial Budget Source: Remedial

Name: SITE INSPECTION
Lead: State, Fund Financed
Qualifier: Deferred to RCRA (Subtitle C)
Category:
IFMS Entry: Both Intramural and Extramural Entry into IFMS
Anomaly Indicator:

Actual Start Date:
Actual Completion Date: 19900101
Operable Unit ID: 00
Planning Status:
Financial Budget Source: Remedial

Name: ARCHIVE SITE
Lead: EPA In-House
Qualifier:
Category:
IFMS Entry: No Entry into IFMS
Anomaly Indicator:

Actual Start Date:
Actual Completion Date: 19970131
Operable Unit ID: 00
Planning Status:
Financial Budget Source:

FINANCIAL INFORMATION

No financial information was provided

Toxicity Information Summary

CHEMICAL NAME	CAS-NO	ACUTE TOX	TUMOR TOX	MUTAG TOX	REPRO TOX	IRRIT TOX	MCL
Trichloroethylene	79016	X	X	X	X	X	5 ug/L
Ethene, 1,1,2,2-tetrachloro-	127184	X	X	X	X	X	5 ug/L
1,2-Dichloroethylene	540590	X	X			X	
Benzene, dimethyl- (I,T)	1330207	X	X		X	X	5 ug/L

Map Identification Number 5 **ANCHOR LITH KEM KO (ANCHOR CHEM)** 500 WEST JOHN STREET HICKSVILLE, NY 11801 **Facility Id: 130021**

EPA Facility Name: ANCHOR CHEMICALS 500 WEST JOHN STREET HICKSVILLE, NY 11801 EPA Facility Id: NYD001485226

MAP LOCATION INFORMATION
Site location mapped by: MAP COORDINATE (1)
Approximate distance from property: 4404 feet to the SE

ADDRESS CHANGE INFORMATION
Revised street: NO CHANGE
Revised zip code: NO CHANGE

SITE DESIGNATION: NPL - X CERCLIS - X NYSDEC REGISTRY - X NYSDEC REGISTRY QUALIFYING -

NEW YORK STATE DEPARTMENT OF ENVIRONMENTAL CONSERVATION
DIVISION OF HAZARDOUS WASTE REMEDIATION
INACTIVE HAZARDOUS WASTE DISPOSAL SITE INFORMATION

SITE CODE: 130021
CLASSIFICATION CODE: 2 REGION: 1 EPA ID: NYD001485226
CLASSIFICATION CODE DESCRIPTION:
Significant threat to the public health or environment - action required.

NAME OF SITE: Anchor Lith Kem Ko (Anchor Chem)
STREET ADDRESS: 500 West John Street
TOWN/CITY: Hicksville ZIP: 11801 COUNTY: Nassau

SITE TYPE: Dump- Structure-X Lagoon- Landfill- Treatment Pond- ESTIMATED SIZE: 1 Acre

SITE OWNER/OPERATOR INFORMATION:
CURRENT OWNER(S):
NAME.....: KB Company c/o Spiegel Associates
ADDRESS..: 375 North Broadway, Jericho, NY 11753
NAME.....: ANCHOR CHEMICAL
ADDRESS..: 375 N. BROADWAY, JERICHO LE, NY 11753
OWNER DURING DISPOSAL:
NAME.....: ANCHOR CHEMICAL
OPERATOR(S) DURING DISPOSAL:
NAME.....: Anchor Chemical
ADDRESS..: 500 West John Street, Hicksville, NY 11801
NAME.....: ANCHOR CHEMICAL
ADDRESS..: 500 W. JOHN ST., HICKSVILLE, NY 11802

HAZARDOUS WASTE DISPOSAL PERIOD: from 1964 to present

SITE DESCRIPTION:
Anchor Chemicals operated at the John Street location from 1964-1986. In 1978, Anchor Chemicals was purchased by Chessco Industries and the facility name was changed to Anchor Lith Kem Ko. This facility blended and packed chemicals for the graphic art industries. Seventeen storage tanks, with capacities ranging from 550 to 4,000 gallons, are located beneath the concrete floor of the building and containing 1,1,1-trichloroethane and methylene chloride were found to be leaking. Three monitoring wells were installed on site during the Pre-Remedial Investigation (PRE-RI) to determine if groundwater was contaminated by the leaking tanks. Initial results from the study showed high levels of contamination emanating from the site, leading to the listing of the site on the National Priorities List (NPL). A Draft RI was submitted in the summer of 1993. The report revealed that there was a significant decrease in contaminant levels. The contaminant levels had dropped to levels low enough to meet almost all groundwater standards. Further soil and groundwater sampling was conducted in February of 1995, in order to gather more analytical data to improve the study. The results of that sampling led to a removal action at four dry wells, and subsequently, to a "no further action" Record of Decision (ROD) in September of 1995. Groundwater

monitoring was done to confirm that the remedy was sufficient. The final confirmatory round of sampling was conducted in the summer of 1997. Based on the results of that sampling, the U.S. Environmental Protection Agency (USEPA) has removed the site from the NPL.

CONFIRMED HAZARDOUS WASTE DISPOSED:

TYPE	QUANTITY
1,1,1-TRICHLOROETHANE (FOO1 & FOO2)	UNKNOWN
METHYLENE CHLORIDE	UNKNOWN

ASSESSMENT OF ENVIRONMENTAL PROBLEMS:
Soil and groundwater contamination by organic solvents has occurred. Groundwater is contaminated above the standards in the sole source drinking water aquifer. The removal of contaminated dry-well sediments has improved the water quality within the aquifer.

ASSESSMENT OF HEALTH PROBLEMS:
Elevated levels of volatile organic compounds (VOCs) have been detected in on-site groundwater but it is possibly from an off-site source. Groundwater flow in the area is generally to the south, and groundwater is the sole source of drinking water. Industrial supply wells and monitoring wells downgradient of the site are contaminated with volatile organic compounds. The industrial wells are not used for drinking water. Two public water supply wells 4000 and 6000 feet south of Anchor Lith Kemko are contaminated with 1,1,1-trichloroethane and tetrachloroethene slightly in excess of NYS drinking water standards. One of these public supply wells is closed indefinitely and a treatment system has been installed on the other well. Four other public water supply wells within 6000 feet of the site are not contaminated.

The New York State Department of Environmental Conservation has not publicly updated the following fields since 2003:

ANALYTICAL DATA AVAILABLE FOR:	Air-	Surface Water-	Groundwater-X	Soil-X	Sediment-
APPLICABLE STANDARDS EXCEEDED IN:	Groundwater-X	Drinking Water-	Surface Water-	Air-	

GEOTECHNICAL INFORMATION:

SOIL/ROCK TYPE:	Sand.
GROUNDWATER DEPTH:	Range: 55 to 60 feet.

LEGAL ACTION:	Type: Consent Order -RI/FS	State-	Federal-X
STATUS:	Negotiation in Progress-	Order Signed-X	
REMEDIAL ACTION:	Proposed- Under Design-	In Progress-	Completed-X
NATURE OF ACTION:	Removal action at four dry wells.		

USEPA COMPREHENSIVE ENVIRONMENTAL RESPONSE
COMPENSATION AND LIABILITY INFORMATION SYSTEM (CERCLIS)

SITE INFORMATION

EPA-ID: NYD001485226 Site-ID: 0201324
Site Name: ANCHOR CHEMICALS
Site Street: 500 WEST JOHN STREET
Site City/State/Zip: HICKSVILLE, NY 11801

NFRAP (No Further Remedial Activity Planned) Status: NOT DESIGNATED AS NFRAP

Owner Indicator: Other
Incident Type:
Incident Category: Manufacturing Plant
Non-NPL Status:
Federal Facility Flag: Not a Federal Facility

NPL Status Indicator: Deleted from the Final NPL
USGS Hydrological Unit: 02030202
RCRA Flag:

Contact information:
Contact person: TOM TACCONE Title RPM/OSC Phone: 2126374281

Federal Register activity:

Activity: PROPOSED FOR FEDERAL REGISTER	Date: 19841015	Proposed NPL List Number: 2
Activity: CURRENTLY ON THE FINAL FEDERAL REGISTER	Date: 19860610	Final NPL List Number: 6
Activity: DELETED FROM THE FINAL FEDERAL REGISTER	Date: 19990930	Final NPL List Number:

SITE DESCRIPTION:
LEAKING UNDERGROUND STORAGE TANK RELEASE OF VOLATILE ORGANICCOMPOUNDS.
The Anchor Chemical Superfund Site is located at 500 West John Street in the Village of Hicksville, Town of Oyster Bay, Nassau County, New York. The surrounding area is primarily industrial. The Site is bordered to the west by a commercial property, to the south by West John Street and to the Northwest by Cantiague Park, a 125-acre recreational facility. A groundwater recharge basin lies to the east of the Site. The Site is approximately 1.5 acres in size and includes one 28,850 square foot, two story building. Before construction of the building in 1964, the Site was used for agricultural purposes. Anchor Chemical leased the Site from 1964 to 1978 and began manufacturing, blending, and storing chemicals for the graphic arts industry. The company operated two solvent mixing rooms and several container storage areas. In 1964, seventeen under-ground storage tanks (USTs) which ranged in size from 500 to 4,000 gallons were installed under the mixing rooms. The tanks were used to store chemicals and solvents, such as acetone, 1,1,1 trichloroethane, methylene chloride, 2-butoxyethanol and isopropyl alcohol. The chemicals were also stored in seven aboveground tanks, which ranged in size from 550 to 1,500 gallons and were removed in 1985. In addition, there are 9 dry wells and one drain, which are located in the parking lot on Site. These wells and drain were installed to collect rainwater runoff and drainage from the building. Most of the Site is paved with asphalt. Liquid which collects in the dry wells infiltrates into the soil. Four of the dry wells are contaminated with metals and volatile organic compounds (VOCs). The average depth to the water table at the Site is 50 to 60 feet. The following three aquifers underlay the Site, the Upper Glacial Aquifer, the Magothy Aquifer, and the Lloyd Aquifer. All three aquifers serve as a source of drinking water for Long Island, NY. The direction of groundwater flow is to the southwest. Analysis of groundwater samples taken from these aquifers revealed that they have been contaminated with inorganic and organic chemicals.

SITE HISTORY:
In 1977, the Nassau County Health Department (NCHD) discovered 1,1,1 trichloroethane, trichloroethene (TCE) and tetrachloroethene (PCE) in liquid samples near drywell 1. In response, Anchor Chemical submitted a spill prevention plan to the NCHD. In 1978, Anchor Chemicals was purchased by Chessco Industries and became known as Anchor/Lith Kem-Ko. Company operations were terminated in 1985. Since 1985, the following tenants have occupied the Site: from 1985 to 1988, Emery Worldwide Freight;

from 1988 to 1992, J.D. Brauner; from 1992 to 1994, Distributors of America; and from 1994 to present, Machinery Values. In May 1981, the Nassau County Fire Marshall notified Anchor that the 17 underground storage tanks (USTs) on Site had not been registered with the Fire Marshall or tested for leaks. In subsequent testing of 14 of the 17 USTs, 5 tanks failed air over product tank tightness tests. The five tanks were decommissioned in 1983. The three remaining tanks were tested from 1982 to 1983; one failed. In 1982, the NCHD requested that Anchor/Lith Kem-Ko investigate the possibility of groundwater and soil contamination at the Site. Three groundwater monitoring wells were installed in September 1982, and tests indicated the presence of 24,000 ppb of 1,1,1 TCA, 1,100 ppb of PCE, 350 ppb of dichloroethane, 170 ppb of chlorodibromomethane, 41 ppb of methylene chloride and 55 ppb of TCE. Soil samples taken during the installation of one well revealed 490 ppb of methylene chloride and 22 ppb of 1,1,1-TCA. In January 1983, the Site was included on the New York State Department of Environmental Conservations (NYSDEC's) list of hazardous waste sites in Nassau County. On June 10, 1986, the Site was added to the National Priorities List (NPL). On June 2,1989, EPA issued an Administrative Order on Consent to the K. B. Company, the owner of the property and successor to Kobar, to undertake a remedial investigation/feasibility study (RI/FS) to determine the nature and extent of contamination at the Site and to evaluate options for cleanup. On August 3, 1989, EPA issued an Administrative Order to Chessco Industries, which required it to participate and cooperate with K.B. Company. On March 31, 1992, EPA issued an Administrative Order to Anchor Lith/Kem-Ko, which also required it to participate and cooperate in the performance of the RI/FS. The RI field work was completed in February 1995, compiled by the potentially responsible parties (PRPs) and submitted to the EPA in March 1995. The Risk Assessment was finalized by the EPA on June 2, 1995. On September 15, 1995, K.B. Company, the owner of the property, Anchor Lith/Kem-Ko and Chessco Industries, a former owner of Anchor Lith/ Kem-Ko, were ordered by the EPA to remove the contaminated sediment and soil from four on Site dry wells. K.B. Company was issued an unilateral administrative order, while Anchor Lith/Kem-Ko and Chessco industries were issued an administrative consent order for the removal work. A workplan for the drywell removal action was approved by EPA on September 28, 1995. The actual removal of the material from the drywells occurred on September 29, 1995. On September 29, 1995, a No Action Record of Decision (ROD) was signed for the Site.

SITE ALIAS INFORMATION

Alias Name: ANCHOR CHEMICALS Alias ID: 101
Alias Street: 500 W. JOHN STREET
Alias City/State/Zip: HICKSVILLE, NY 11801

OPERABLE UNIT INFORMATION

Operable Unit ID: 00 Operable Unit Name: SITEWIDE
Operable Unit ID: 01 Operable Unit Name: SITE EVAL/DISP

ACTION INFORMATION

Name: DISCOVERY
Lead: State, Fund Financed
Qualifier:
Category:
IFMS Entry: No Entry into IFMS
Anomaly Indicator:

Actual Start Date:
Actual Completion Date: 19840901
Operable Unit ID: 00
Planning Status:
Financial Budget Source:

Name: PRELIMINARY ASSESSMENT
Lead: State, Fund Financed
Qualifier: Low

Actual Start Date:
Actual Completion Date: 19840901
Operable Unit ID: 00

Category:
IFMS Entry: Both Intramural and Extramural Entry into IFMS
Anomaly Indicator:
Planning Status:
Financial Budget Source: Remedial

Name: SITE INSPECTION
Lead: EPA Fund-Financed
Qualifier: High
Category:
IFMS Entry: Both Intramural and Extramural Entry into IFMS
Anomaly Indicator:
Actual Start Date: 19840901
Actual Completion Date: 19841001
Operable Unit ID: 00
Planning Status:
Financial Budget Source: Remedial

Name: PROPOSAL TO NPL
Lead: EPA Fund-Financed
Qualifier:
Category:
IFMS Entry: Both Intramural and Extramural Entry into IFMS
Anomaly Indicator:
Actual Start Date:
Actual Completion Date: 19841015
Operable Unit ID: 00
Planning Status:
Financial Budget Source: Remedial

Name: NPL RP SEARCH
Lead: Federal Enforcement
Qualifier:
Category:
IFMS Entry: Both Intramural and Extramural Entry into IFMS
Anomaly Indicator:
Actual Start Date:
Actual Completion Date: 19841115
Operable Unit ID: 00
Planning Status: Alternate
Financial Budget Source: Enforcement

Name: FINAL LISTING ON NPL
Lead: EPA Fund-Financed
Qualifier:
Category:
IFMS Entry: Both Intramural and Extramural Entry into IFMS
Anomaly Indicator:
Actual Start Date:
Actual Completion Date: 19860610
Operable Unit ID: 00
Planning Status:
Financial Budget Source: Remedial

Name: ADMIN ORDER ON CONSENT
Lead: Federal Enforcement
Qualifier:
Category:
IFMS Entry: Both Intramural and Extramural Entry into IFMS
Anomaly Indicator:
Actual Start Date:
Actual Completion Date: 19890602
Operable Unit ID: 01
Planning Status:
Financial Budget Source: Enforcement

Name: RI/FS NEGOTIATIONS
Lead: Federal Enforcement
Qualifier:
Category:
IFMS Entry: Both Intramural and Extramural Entry into IFMS
Anomaly Indicator:
Actual Start Date: 19890112
Actual Completion Date: 19890602
Operable Unit ID: 01
Planning Status:
Financial Budget Source: Enforcement

Name: UNILATERAL ADMIN ORDER
Actual Start Date:

Lead: Federal Enforcement
Qualifier:
Category:
IFMS Entry: Both Intramural and Extramural Entry into IFMS
Anomaly Indicator:

Actual Completion Date: 19890803
Operable Unit ID: 01
Planning Status:
Financial Budget Source: Enforcement

Name: REMOVAL ASSESSMENT
Lead: EPA Fund-Financed
Qualifier: Stabilized
Category:
IFMS Entry: Both Intramural and Extramural Entry into IFMS
Anomaly Indicator:

Actual Start Date: 19900322
Actual Completion Date: 19900910
Operable Unit ID: 00
Planning Status: Primary
Financial Budget Source: Removal

Name: UNILATERAL ADMIN ORDER
Lead: Federal Enforcement
Qualifier:
Category:
IFMS Entry: Both Intramural and Extramural Entry into IFMS
Anomaly Indicator:

Actual Start Date:
Actual Completion Date: 19920331
Operable Unit ID: 01
Planning Status:
Financial Budget Source: Enforcement

Name: REMOVAL ASSESSMENT
Lead: EPA Fund-Financed
Qualifier: Stabilized
Category:
IFMS Entry: Both Intramural and Extramural Entry into IFMS
Anomaly Indicator:

Actual Start Date: 19921117
Actual Completion Date: 19921202
Operable Unit ID: 00
Planning Status: Primary
Financial Budget Source: Removal

Name: HUMAN HEALTH RISK ASSESSMENT
Lead: EPA Fund-Financed
Qualifier:
Category:
IFMS Entry: Both Intramural and Extramural Entry into IFMS
Anomaly Indicator:

Actual Start Date:
Actual Completion Date: 19950602
Operable Unit ID: 01
Planning Status: Primary
Financial Budget Source: Remedial

Name: ADMIN ORDER ON CONSENT
Lead: Federal Enforcement
Qualifier:
Category:
IFMS Entry: Both Intramural and Extramural Entry into IFMS
Anomaly Indicator:

Actual Start Date:
Actual Completion Date: 19950829
Operable Unit ID: 00
Planning Status:
Financial Budget Source: Enforcement

Name: REMOVAL NEGOTIATIONS
Lead: Federal Enforcement
Qualifier:
Category:
IFMS Entry: Both Intramural and Extramural Entry into IFMS
Anomaly Indicator:

Actual Start Date: 19890602
Actual Completion Date: 19950829
Operable Unit ID: 00
Planning Status:
Financial Budget Source: Enforcement

Name:	REMOVAL NEGOTIATIONS	Actual Start Date:	19890803
Lead:	Federal Enforcement	Actual Completion Date:	19950829
Qualifier:		Operable Unit ID:	00
Category:		Planning Status:	
IFMS Entry:	Both Intramural and Extramural Entry into IFMS	Financial Budget Source:	Enforcement
Anomaly Indicator:			

Name:	UNILATERAL ADMIN ORDER	Actual Start Date:	
Lead:	Federal Enforcement	Actual Completion Date:	19950829
Qualifier:		Operable Unit ID:	00
Category:		Planning Status:	
IFMS Entry:	Both Intramural and Extramural Entry into IFMS	Financial Budget Source:	Enforcement
Anomaly Indicator:			

Name:	PRP RI/FS	Actual Start Date:	19890602
Lead:	Responsible Party	Actual Completion Date:	19950929
Qualifier:		Operable Unit ID:	01
Category:		Planning Status:	Primary
IFMS Entry:	Both Intramural and Extramural Entry into IFMS	Financial Budget Source:	Remedial
Anomaly Indicator:			

Name:	RECORD OF DECISION	Actual Start Date:	
Lead:	Federal Enforcement	Actual Completion Date:	19950929
Qualifier:		Operable Unit ID:	01
Category:		Planning Status:	Primary
IFMS Entry:	Cost Estimate, No Entry into IFMS	Financial Budget Source:	
Anomaly Indicator:			

Name:	GRNDWTR MONITOR(POST-ROD)	Actual Start Date:	19960329
Lead:	EPA In-House	Actual Completion Date:	19960404
Qualifier:		Operable Unit ID:	01
Category:		Planning Status:	Primary
IFMS Entry:	Both Intramural and Extramural Entry into IFMS	Financial Budget Source:	Remedial
Anomaly Indicator:			

Name:	PRP REMOVAL	Actual Start Date:	19950929
Lead:	Responsible Party	Actual Completion Date:	19960711
Qualifier:	Stabilized	Operable Unit ID:	00
Category:	Time Critical	Planning Status:	Primary
IFMS Entry:	Both Intramural and Extramural Entry into IFMS	Financial Budget Source:	Removal
Anomaly Indicator:			

Name:	PRP REMOVAL	Actual Start Date:	19950929
Lead:	Responsible Party	Actual Completion Date:	19960711
Qualifier:	Stabilized	Operable Unit ID:	00
Category:	Time Critical	Planning Status:	Primary

IFMS Entry: Both Intramural and Extramural Entry into IFMS
Anomaly Indicator:
Financial Budget Source: Removal

Name: GRNDWTR MONITOR(POST-ROD)
Lead: EPA In-House
Qualifier:
Category:
IFMS Entry: Both Intramural and Extramural Entry into IFMS
Anomaly Indicator:
Actual Start Date: 19970721
Actual Completion Date: 19970723
Operable Unit ID: 01
Planning Status:
Financial Budget Source: Remedial

Name: CONSENT AGREEMENT (ADMINISTRATIVE)
Lead: Federal Enforcement
Qualifier:
Category:
IFMS Entry: No Entry into IFMS
Anomaly Indicator:
Actual Start Date:
Actual Completion Date: 19980928
Operable Unit ID: 00
Planning Status:
Financial Budget Source:

Name: SECTION 107 LITIGATION
Lead: Federal Enforcement
Qualifier:
Category:
IFMS Entry: Both Intramural and Extramural Entry into IFMS
Anomaly Indicator:
Actual Start Date: 19910930
Actual Completion Date: 19980928
Operable Unit ID: 00
Planning Status:
Financial Budget Source: Enforcement

Name: REMEDIAL COMMUNITY RELATIONS
Lead: Federal Enforcement
Qualifier:
Category:
IFMS Entry: Both Intramural and Extramural Entry into IFMS
Anomaly Indicator:
Actual Start Date: 19900409
Actual Completion Date: 19990930
Operable Unit ID: 01
Planning Status: Primary
Financial Budget Source: Remedial

Name: MANAGEMENT ASSISTANCE
Lead: EPA Fund-Financed
Qualifier:
Category:
IFMS Entry: Both Intramural and Extramural Entry into IFMS
Anomaly Indicator:
Actual Start Date: 19900930
Actual Completion Date: 19990930
Operable Unit ID: 01
Planning Status: Primary
Financial Budget Source: Remedial

Name: DELETION FROM NPL
Lead: EPA Fund-Financed
Qualifier:
Category:
IFMS Entry: Both Intramural and Extramural Entry into IFMS
Anomaly Indicator:
Actual Start Date:
Actual Completion Date: 19990930
Operable Unit ID: 00
Planning Status:
Financial Budget Source: Remedial

FINANCIAL INFORMATION

Action Name:	MANAGEMENT ASSISTANCE	Financial ID:	0001
Financial Type:	Actual Obligation	Date:	19900930
Budget Source:	Remedial	Amount:	$30000
IFMS Entry:	Both Intramural and Extramural Entry into IFMS	Planned/Actual:	ACTUAL
Action Name:	PRP RI/FS	Financial ID:	0001
Financial Type:	Open Commitment	Date:	19931109
Budget Source:	Remedial	Amount:	$95795
IFMS Entry:	Both Intramural and Extramural Entry into IFMS	Planned/Actual:	ACTUAL
Action Name:	PRP RI/FS	Financial ID:	0003
Financial Type:	Commitment	Date:	19931109
Budget Source:	Remedial	Amount:	$95795
IFMS Entry:	Both Intramural and Extramural Entry into IFMS	Planned/Actual:	ACTUAL
Action Name:	PRP RI/FS	Financial ID:	0001
Financial Type:	Actual Obligation	Date:	19940125
Budget Source:	Remedial	Amount:	$95795
IFMS Entry:	Both Intramural and Extramural Entry into IFMS	Planned/Actual:	ACTUAL
Action Name:	MANAGEMENT ASSISTANCE	Financial ID:	0001
Financial Type:	Deobligation	Date:	19990618
Budget Source:	Remedial	Amount:	$4041
IFMS Entry:	Both Intramural and Extramural Entry into IFMS	Planned/Actual:	ACTUAL
Action Name:	DELETION FROM NPL	Financial ID:	0001
Financial Type:	Commitment	Date:	19990802
Budget Source:	Remedial	Amount:	$710
IFMS Entry:	Both Intramural and Extramural Entry into IFMS	Planned/Actual:	ACTUAL
Action Name:	REMEDIAL COMMUNITY RELATIONS	Financial ID:	0001
Financial Type:	Commitment	Date:	19990810
Budget Source:	Remedial	Amount:	$171
IFMS Entry:	Both Intramural and Extramural Entry into IFMS	Planned/Actual:	ACTUAL
Action Name:	DELETION FROM NPL	Financial ID:	0001
Financial Type:	Actual Obligation	Date:	19990811
Budget Source:	Remedial	Amount:	$710
IFMS Entry:	Both Intramural and Extramural Entry into IFMS	Planned/Actual:	ACTUAL
Action Name:	DELETION FROM NPL	Financial ID:	0001
Financial Type:	Decommitment	Date:	19990811
Budget Source:	Remedial	Amount:	$710
IFMS Entry:	Both Intramural and Extramural Entry into IFMS	Planned/Actual:	ACTUAL
Action Name:	REMEDIAL COMMUNITY RELATIONS	Financial ID:	0001
Financial Type:	Actual Obligation	Date:	19990813

Budget Source: Remedial
IFMS Entry: Both Intramural and Extramural Entry into IFMS
Amount: $171
Planned/Actual: ACTUAL

Action Name: REMEDIAL COMMUNITY RELATIONS
Financial Type: Decommitment
Budget Source: Remedial
IFMS Entry: Both Intramural and Extramural Entry into IFMS
Financial ID: 0001
Date: 19990813
Amount: $171
Planned/Actual: ACTUAL

Action Name: REMEDIAL COMMUNITY RELATIONS
Financial Type: Deobligation
Budget Source: Remedial
IFMS Entry: Both Intramural and Extramural Entry into IFMS
Financial ID: 0001
Date: 19990823
Amount: $171
Planned/Actual: ACTUAL

Action Name: DELETION FROM NPL
Financial Type: Commitment
Budget Source: Remedial
IFMS Entry: Both Intramural and Extramural Entry into IFMS
Financial ID: 0002
Date: 19990921
Amount: $290
Planned/Actual: ACTUAL

Action Name: DELETION FROM NPL
Financial Type: Actual Obligation
Budget Source: Remedial
IFMS Entry: Both Intramural and Extramural Entry into IFMS
Financial ID: 0002
Date: 19990929
Amount: $290
Planned/Actual: ACTUAL

Action Name: DELETION FROM NPL
Financial Type: Decommitment
Budget Source: Remedial
IFMS Entry: Both Intramural and Extramural Entry into IFMS
Financial ID: 0002
Date: 19990929
Amount: $290
Planned/Actual: ACTUAL

Action Name: DELETION FROM NPL
Financial Type: Deobligation
Budget Source: Remedial
IFMS Entry: Both Intramural and Extramural Entry into IFMS
Financial ID: 0002
Date: 19991202
Amount: $710
Planned/Actual: ACTUAL

Action Name: DELETION FROM NPL
Financial Type: Deobligation
Budget Source: Remedial
IFMS Entry: Both Intramural and Extramural Entry into IFMS
Financial ID: 0001
Date: 20000126
Amount: $290
Planned/Actual: ACTUAL

****

ANCHOR CHEMICALS

* NEW YORK
* EPA ID# NYD001485226
* EPA REGION 2
* CONGRESSIONAL DIST. 03

* NASSAU COUNTY
* HICKSVILLE, NEAR CANTIAQUE PARK

Site Description
Anchor Chemicals, later known as Anchor-Lith Kem Ko, operated on a 1 ⅝-acre site in Hicksville, New York from 1964 to 1984. The company blended and packaged chemicals for the graphic arts industry. A machine resale company is now using the building as a warehouse. While Anchor was in business, chemicals were stored above and below the ground; 17 underground storage tanks ranging in capacity from 550 to 4,000 gallons lie beneath the concrete floor of the building. Between mid-1981 and early 1983, six leaking underground tanks were taken out of service. The company installed three monitoring wells in 1982. The wells revealed that subsurface soil and groundwater were contaminated with chlorinated organics. Elevated levels of inorganic contamination were detected in four dry wells on-site. The area surrounding the site is residential and the Cantiaque Park and golf course is located 100 yards north of the site. Approximately 90,000 people live within 3 miles of the site and draw their drinking water from municipal and private wells. Groundwater also is used for irrigation and industrial processes. Approximately 12,000 people and 11 schools are located within a 1 to 1-1/2 mile radius of the facility.

Site Responsibility: This site is being addressed through Federal and potentially responsible party actions.

NPL LISTING HISTORY
Proposed Date: 10/01/1984
Final Date: 06/01/1986
Deletion Date: 09/30/1999

Threats and Contaminants
Groundwater and dry well sediments were contaminated with elevated levels of lead, chromium and volatile organic compounds (VOCs). The only likely route of exposure to the contaminants was through contaminated groundwater. Public water is available to everyone in the area. However, contaminated groundwater was a potential threat to the water supply wells of the Westbury, Hicksville, and Bowling Green water districts, which are all located less than 6,500 feet southwest of the site. Since EPA s inclusion of the site on the NPL, contaminant levels in the groundwater and soil have significantly decreased so that the site is no longer a threat to the water supply wells.

Cleanup Approach
On September 29, 1995 and September 30, 1995, approximately 21 tons of contaminated sediments were excavated from four dry wells on-site. Analysis of samples from the sediments indicated high levels of lead, chromium and VOCs. Before the removal action, analysis of groundwater samples revealed high concentrations of lead and chromium. Groundwater samples were collected in April 1996 to assess the effectiveness of the removal action. No contaminants were detected above drinking water MCLs. A second round of groundwater samples were taken in July 1997. Nickel and chromium were detected in the second round; however, the levels do not justify a change in EPA s no further action decision for the site.

Response Action Status
Immediate Action: Anchor Chemicals was fenced to prevent trespassers from accessing the site and being exposed to hazardous wastes. In September 1995, sediments from four dry wells, which had elevated concentrations of lead, chromium and VOCs, were excavated and transported off-Site for disposal.

Entire Site: The party potentially responsible for contamination at the site signed an Administrative Order on Consent to perform a study of the site in June 1989. The investigation, which began later in 1989 and was completed in 1995, mapped out the nature and extent of the problem. EPA issued a Record of Decision (ROD) for the site in September 1995. The ROD determined that after contaminated sediments were removed from the four dry wells no further remedial action was necessary. The laboratory

results for two rounds groundwater samples, which were collected at the Site in 1996 and 1997, confirmed that no further action for the site is necessary.

Cleanup Progress
The removal action consisted of excavation and removal of approximately 21 tons of contaminated sediments from four dry wells. The results of two rounds of groundwater samples, collected in 1996 and 1997, confirmed that the site does not pose an unacceptable risk to human health and the environment. EPA removed the site from the NPL on September 30, 1999.

Site Repository
Hicksville Public Library - Public Relations, 169 Jerusalem Avenue, Hicksville, New York 11801

Last modified March, 2004

Toxicity Information Summary

CHEMICAL NAME	CAS-NO	ACUTE TOX	TUMOR TOX	MUTAG TOX	REPRO TOX	IRRIT TOX	MCL
Methanol (I)	67561	X	X	X	X	X	50 ug/L
Benzene (I,T)	71432	X	X	X	X	X	5 ug/L
Ethane, 1,1,1-trichloro-	71556	X	X	X	X	X	5 ug/L
Methane, dichloro-	75092	X	X	X	X	X	5 ug/L
Ethene, 1,1,2,2-tetrachloro-	127184	X	X	X	X	X	5 ug/L
Acetic acid ethyl ester (I)	141786	X		X		X	50 ug/L
Tetrachloroethane	25322207	X		X	X		

Map Identification Number 6 **MATTIACE PETROCHEMICALS-MEK SPILL** **Facility Id: 130024**
WEST JOHN STREET HICKSVILLE, NY 11801

EPA Facility Name: MEK SPILL- HICKSVILLE EPA Facility Id: NYD980763742
530 WEST JOHN ST HICKSVILLE, NY 11801

MAP LOCATION INFORMATION
Site location mapped by: MANUAL MAPPING (4)
Approximate distance from property: 4425 feet to the SE

ADDRESS CHANGE INFORMATION
Revised street: 530 WEST JOHN ST
Revised zip code: NO CHANGE

SITE DESIGNATION: NPL - CERCLIS - X NYSDEC REGISTRY - X NYSDEC REGISTRY QUALIFYING -

This facility has been deleted from the reported data. Data reflects last reported information.

NEW YORK STATE DEPARTMENT OF ENVIRONMENTAL CONSERVATION
DIVISION OF HAZARDOUS WASTE REMEDIATION
INACTIVE HAZARDOUS WASTE DISPOSAL SITE INFORMATION

CLASSIFICATION CODE: D2 REGION: 1 SITE CODE: 130024
EPA ID: NYD980763742

CLASSIFICATION CODE DESCRIPTION:
Delisted site - remediated

NAME OF SITE: Mattiace Petrochemicals-MEK Spill
STREET ADDRESS: West John Street
TOWN/CITY: Hicksville ZIP: 11801 COUNTY: Nassau

SITE TYPE: Dump- Structure-X Lagoon- Landfill- Treatment Pond- ESTIMATED SIZE: 1 Acre

SITE OWNER/OPERATOR INFORMATION:
CURRENT OWNER(S):
NAME.....: Jerry Spiegel Assoc.
ADDRESS..: 530 W. John St., Hicksville, NY 11801
OWNER DURING DISPOSAL:
NAME.....:
OPERATOR(S) DURING DISPOSAL:
NAME.....:
ADDRESS..:

HAZARDOUS WASTE DISPOSAL PERIOD: from 2/17/83

SITE DESCRIPTION:
This site is a paved truck parking lot that is located behind the Austin Drug Co. warehouse. On February 17, 1983 a parked tank truck containing 7,170 gallons of pure methyl ethyl ketone (MEK) tipped over after the asphalt pavement beneath it gave way. Approximately 4,783 gallons spilled out of the truck and onto the surrounding parking lot. Much of the MEK found its way into four dry well catch basins. The Hicksville Fire Department responded to this spill and attempted to contain it within a sand dike. An estimated 1,455 gallons of pure MEK was recovered, also an estimated 3,328 gallons of MEK seeped into the sandy soil at the bottom of the dry wells and into the 15 foot crack created when the tank truck broke thru the pavement. This accident caused a massive release of MEK into an aquifer that is used as a public drinking water supply. There are seven water wells downgradient from the site. A federally funded partial clean-up was conducted in 1984. The last round of sampling done by the EPA has indicated that there is no longer any MEK in the groundwater. On-site wells were sampled by NYSDEC in 1992. Public wells downgradient of the site are being checked.

CONFIRMED HAZARDOUS WASTE DISPOSED:

TYPE	QUANTITY
Methyl ethyl ketone {(MEK) also known as 2-Butanone (F005)}	Approx. 3000 gallons

ANALYTICAL DATA AVAILABLE FOR:	Air-	Surface Water-	Groundwater-X	Soil-X	Sediment-
APPLICABLE STANDARDS EXCEEDED IN:	Groundwater-X	Drinking Water-	Surface Water-	Air-	

GEOTECHNICAL INFORMATION:
SOIL/ROCK TYPE: Sand
GROUNDWATER DEPTH: 50 feet

LEGAL ACTION:	Type: EPA Consent Order	State-	Federal-X
STATUS:	Negotiation in Progress-X	Order Signed-	
REMEDIAL ACTION:	Proposed- Under Design-	In Progress-	Completed-X
NATURE OF ACTION:	Extraction wells, water treatment		

ASSESSMENT OF ENVIRONMENTAL PROBLEMS:
Groundwater problems and soil contamination caused by the MEK spill.

ASSESSMENT OF HEALTH PROBLEMS:
In 1982 groundwater was contaminated with methyl ethyl ketone (MEK). The United States Environmental Protection Agency remediation reduced MEK concentrations on-site. Westbury, Bowling Green, and Hicksville Water Supply District water supply wells are 1000-2000 meters downgradient, south and southwest of the spill site. MEK has not been detected in these wells. On-site groundwater is no longer contaminated; the MEK contaminant plume has moved entirely off-site or no longer exists. The possibility exists that the highly mobile MEK is still present in the aquifer. Nearby public water supply wells are drilled deep into the Magothy and Lloyd Aquifers and it is not suspected that the MEK, which is less dense than water, will reach the well intakes. Historic sampling of these wells has not shown MEK contamination.

****

USEPA COMPREHENSIVE ENVIRONMENTAL RESPONSE
COMPENSATION AND LIABILITY INFORMATION SYSTEM (CERCLIS)

SITE INFORMATION

EPA-ID:	NYD980763742	Site-ID: 0202226
Site Name:	MEK SPILL- HICKSVILLE	
Site Street:	530 WEST JOHN ST	
Site City/State/Zip:	HICKSVILLE, NY 11801	

NFRAP (No Further Remedial Activity Planned) Status: NO FURTHER REMEDIAL ACTION PLANNED

Owner Indicator:	Other	NPL Status Indicator:	Not on the NPL
Incident Type:		USGS Hydrological Unit:	02030202
Incident Category:		RCRA Flag:	
Non-NPL Status:	NFRAP		
Federal Facility Flag:	Not a Federal Facility		

OPERABLE UNIT INFORMATION

Operable Unit ID: 00 Operable Unit Name: SITEWIDE

ACTION INFORMATION

Name:	UNILATERAL ADMIN ORDER	Actual Start Date:	
Lead:	Federal Enforcement	Actual Completion Date:	19820930

Qualifier:
Category:
IFMS Entry: Both Intramural and Extramural Entry into IFMS
Anomaly Indicator:

Operable Unit ID: 00
Planning Status:
Financial Budget Source: Enforcement

Name: PRP REMOVAL
Lead: Responsible Party
Qualifier: Cleaned up
Category:
IFMS Entry: Both Intramural and Extramural Entry into IFMS
Anomaly Indicator:

Actual Start Date: 19830616
Actual Completion Date: 19841102
Operable Unit ID: 00
Planning Status: Primary
Financial Budget Source: Removal

Name: REMOVAL
Lead: EPA Fund-Financed
Qualifier: Cleaned up
Category:
IFMS Entry: Both Intramural and Extramural Entry into IFMS
Anomaly Indicator:

Actual Start Date: 19840507
Actual Completion Date: 19841107
Operable Unit ID: 00
Planning Status: Primary
Financial Budget Source: Removal

Name: DISCOVERY
Lead: EPA Fund-Financed
Qualifier:
Category:
IFMS Entry: No Entry into IFMS
Anomaly Indicator:

Actual Start Date:
Actual Completion Date: 19860411
Operable Unit ID: 00
Planning Status:
Financial Budget Source:

Name: PRELIMINARY ASSESSMENT
Lead: EPA Fund-Financed
Qualifier: NFRAP (No Futher Remedial Action Planned)
Category:
IFMS Entry: Both Intramural and Extramural Entry into IFMS
Anomaly Indicator:

Actual Start Date: 19870511
Actual Completion Date: 19870615
Operable Unit ID: 00
Planning Status:
Financial Budget Source: Remedial

Name: SECTION 106 107 LITIGATION
Lead: Federal Enforcement
Qualifier:
Category:
IFMS Entry: Both Intramural and Extramural Entry into IFMS
Anomaly Indicator:

Actual Start Date: 19840828
Actual Completion Date: 19910614
Operable Unit ID: 00
Planning Status:
Financial Budget Source: Enforcement

Name: Lodged By DOJ
Lead: Federal Enforcement
Qualifier:
Category:
IFMS Entry: No Entry into IFMS
Anomaly Indicator:

Actual Start Date:
Actual Completion Date: 19910614
Operable Unit ID: 00
Planning Status:
Financial Budget Source:

Name: CONSENT DECREE
Lead: Federal Enforcement
Qualifier:
Category:
IFMS Entry: No Entry into IFMS
Anomaly Indicator:

Actual Start Date: 19900328
Actual Completion Date: 19910619
Operable Unit ID: 00
Planning Status:
Financial Budget Source:

Name: ARCHIVE SITE
Lead: EPA In-House
Qualifier:
Category:
IFMS Entry: No Entry into IFMS
Anomaly Indicator:

Actual Start Date:
Actual Completion Date: 19970131
Operable Unit ID: 00
Planning Status:
Financial Budget Source:

FINANCIAL INFORMATION

Action Name: REMOVAL
Financial Type: Actual Obligation
Budget Source: Removal
IFMS Entry: Both Intramural and Extramural Entry into IFMS

Financial ID: 0002
Date: 19840213
Amount: $576450
Planned/Actual: ACTUAL

Action Name: REMOVAL
Financial Type: Actual Obligation
Budget Source: Removal
IFMS Entry: Both Intramural and Extramural Entry into IFMS

Financial ID: 0001
Date: 19840726
Amount: $323550
Planned/Actual: ACTUAL

Toxicity Information Summary

CHEMICAL NAME	CAS-NO	ACUTE TOX	TUMOR TOX	MUTAG TOX	REPRO TOX	IRRIT TOX	MCL
2-Butanone	78933	X		X	X	X	50 ug/L
Methyl Ethyl Ketone	67465274	X					

Map Identification Number 7 **AGO ASSOCIATES** **EPA Facility Id: NYD986888899**
449 WEST JOHN STREET HICKSVILLE, NY 11801

MAP LOCATION INFORMATION
Site location mapped by: MANUAL MAPPING (4)
Approximate distance from property: 5083 feet to the SE

ADDRESS CHANGE INFORMATION
Revised street: NO CHANGE
Revised zip code: NO CHANGE

SITE DESIGNATION: NPL - CERCLIS - X NYSDEC REGISTRY - NYSDEC REGISTRY QUALIFYING -

USEPA COMPREHENSIVE ENVIRONMENTAL RESPONSE
COMPENSATION AND LIABILITY INFORMATION SYSTEM (CERCLIS)

SITE INFORMATION

Site-ID: 0203258

EPA-ID: NYD986888899
Site Name: AGO ASSOCIATES
Site Street: 449 WEST JOHN STREET
Site City/State/Zip: HICKSVILLE, NY 11801

NFRAP (No Further Remedial Activity Planned) Status: NO FURTHER REMEDIAL ACTION PLANNED

Owner Indicator: Unknown
Incident Type:
Incident Category:
Non-NPL Status: NFRAP
Federal Facility Flag: Not a Federal Facility

NPL Status Indicator: Not on the NPL
USGS Hydrological Unit: 02030202
RCRA Flag:

SITE ALIAS INFORMATION

Alias ID: 101

Alias Name: AGO ASSOCIATES
Alias Street: NY
Alias City/State/Zip: NASSAU

OPERABLE UNIT INFORMATION

Operable Unit ID: 00 Operable Unit Name: SITEWIDE

ACTION INFORMATION

Name: DISCOVERY
Lead: State, Fund Financed
Qualifier:
Category:
IFMS Entry: No Entry into IFMS
Anomaly Indicator:

Actual Start Date:
Actual Completion Date: 19891101
Operable Unit ID: 00
Planning Status:
Financial Budget Source:

Name: PRELIMINARY ASSESSMENT
Lead: State, Fund Financed
Qualifier: Low
Category:
IFMS Entry: Both Intramural and Extramural Entry into IFMS
Anomaly Indicator:

Actual Start Date:
Actual Completion Date: 19891201
Operable Unit ID: 00
Planning Status:
Financial Budget Source: Remedial

Name: SITE INSPECTION
Lead: State, Fund Financed
Qualifier: NFRAP (No Futher Remedial Action Planned)

Actual Start Date: 19920601
Actual Completion Date: 19920623
Operable Unit ID: 00

Category:
IFMS Entry: Both Intramural and Extramural Entry into IFMS
Anomaly Indicator:

Name: ARCHIVE SITE
Lead: EPA In-House
Qualifier:
Category:
IFMS Entry: No Entry into IFMS
Anomaly Indicator:

Planning Status:
Financial Budget Source: Remedial

Actual Start Date:
Actual Completion Date: 19970131
Operable Unit ID: 00
Planning Status:
Financial Budget Source:

FINANCIAL INFORMATION

No financial information was provided

Map Identification Number 8 **AGO ASSOCIATES** **Facility Id: 130029**
499 WEST JOHN STREET HICKSVILLE, NY 11753

MAP LOCATION INFORMATION
Site location mapped by: MANUAL MAPPING (4)
Approximate distance from property: 5083 feet to the SE

ADDRESS CHANGE INFORMATION
Revised street: 449 WEST JOHN STREET
Revised zip code: NO CHANGE

SITE DESIGNATION: NPL - CERCLIS - NYSDEC REGISTRY - X NYSDEC REGISTRY QUALIFYING -

This facility has been deleted from the reported data. Data reflects last reported information.

NEW YORK STATE DEPARTMENT OF ENVIRONMENTAL CONSERVATION
DIVISION OF HAZARDOUS WASTE REMEDIATION
INACTIVE HAZARDOUS WASTE DISPOSAL SITE INFORMATION

SITE CODE: 130029
CLASSIFICATION CODE: D1 REGION: 1 EPA ID: NYD986888899
CLASSIFICATION CODE DESCRIPTION:
Delisted site - hazardous waste not found

NAME OF SITE: AGO Associates
STREET ADDRESS: 499 West John Street
TOWN/CITY: Hicksville ZIP: 11753 COUNTY: Nassau

SITE TYPE: Dump-X Structure- Lagoon- Landfill- Treatment Pond- ESTIMATED SIZE: 14.4 Acres

SITE OWNER/OPERATOR INFORMATION:
CURRENT OWNER(S):
NAME.....: Twin County Asphalt Corp.
ADDRESS..: 499 West John St., Hicksville, NY 11801

NAME.....: Trinon Devel. c/o Twin Co. Asphalt
ADDRESS..: 449 West John St., Hicksville, NY 11801
NAME.....: Alpha John Transportation
ADDRESS..: 447 West John St., Hicksville, NY 11801
NAME.....: J.D. Tomfor Transportation Co.
ADDRESS..: 43 Debevoise Ave., Roosevelt, NY 11575
NAME.....: Agway, Inc.
ADDRESS..: 499 West John St., Hicksville, NY 11801
OWNER DURING DISPOSAL:
NAME.....: AGO Associates
OPERATOR(S) DURING DISPOSAL:
NAME.....: AGO Associates
ADDRESS..: Box 700, Lindenhurst, NY 11757

HAZARDOUS WASTE DISPOSAL PERIOD: from 1963 to 1975

SITE DESCRIPTION:
In 1963, AGO Associates purchased this property, which was then a 35 to 45 foot deep sand pit covering about 10 acres. Between 1963 and January, 1979 the pit was filled with construction and demolition material. Local residents recall that although a sign at the facility entrance advertised for "clean fill", all kinds of truckloads of waste were disposed there. In 1974 the Nassau County Health Dept. discovered several dozen drums reportedly containing industrial solvents lacquers, and thinners. The Health Department ordered the removal of the drums and others that were subsequently discovered at the site. By January 1975, all of the drums were removed and disposed of. In September 1987, NYSDEC collected surficial soil samples from a portion of the site which was occupied by an asphalt company at the time. A Phase I report was completed in September of 1989. A State Funded Phase II investigation was completed in 1992. Despite the reports of drum disposal, analytical results from the monitoring wells revealed no significant contamination.

CONFIRMED HAZARDOUS WASTE DISPOSED:

TYPE	QUANTITY

ANALYTICAL DATA AVAILABLE FOR: Air- Surface Water- Groundwater-X Soil-X Sediment-
APPLICABLE STANDARDS EXCEEDED IN: Groundwater- Drinking Water- Surface Water- Air-

GEOTECHNICAL INFORMATION:
SOIL/ROCK TYPE: Sand
GROUNDWATER DEPTH: 50 present

LEGAL ACTION:	Type:		State-	Federal-
STATUS:	Negotiation in Progress-		Order Signed-	
REMEDIAL ACTION:	Proposed-	Under Design-	In Progress-	Completed-
NATURE OF ACTION:				

ASSESSMENT OF ENVIRONMENTAL PROBLEMS:
There are no environmental problems associated with the disposal of hazardous waste at this site.

ASSESSMENT OF HEALTH PROBLEMS:



* HAZARDOUS SUBSTANCE WASTE DISPOSAL SITES IDENTIFIED WITHIN 1 MILE SEARCH RADIUS *

PLEASE NOTE: * Compass directions can vary substantially for sites located very close to the subject property address.

Map Identification Number 9 **BRINKMANN INSTRUMENTS INC.** **Site Number Id: HS1003** **Registry ID N**
CANTIAQUE ROCK ROAD WESTBURY, NY 11590

MAP LOCATION INFORMATION
Site location mapped by: MANUAL MAPPING (1)
Approximate distance from property: 1021 feet to the ENE

ADDRESS CHANGE INFORMATION
Revised street: CANTIAGUE ROCK RD
Revised zip code: NO CHANGE

NEW YORK STATE DEPARTMENT OF ENVIRONMENTAL CONSERVATION
Division of Hazardous Waste Remediation
Hazardous Substance Waste Disposal Site Study

Inventory Status: Currently Listed in the Hazardous Substance Inventory

SITE INFORMATION

Site Name: BRINKMANN INSTRUMENTS INC.
Site Street: CANTIAQUE ROCK ROAD
Site City: WESTBURY
Site Zip: 11590
Region: 1

Site Number: HS1003
Registry: No
Registry Site ID: None
RCRA: Unknown
EPA ID: NYD002054351

US EPA No Further Remedial Action Planned? True

Site Code: 1
Description: INDUSTRIAL SITE

Acres: 10.00
Completed Investigation? FDPA
Is Site Active: Unknown
Years of Operation: 1974 to Unknown

Quadrangle: HICKSVILLE NY
HRS Score: Unknown
HRS Date: Unknown

Site Description:
The waste unit is a septic tank outside the Brinkmann building within the site limits. A drain connects the septic tank to a laboratory drain.

Owner: Private
Owner Name: BRINKMANN INSTRUMENTS INC.
Owner Street: CANTIAQUE ROCK RD.
Owner City/ZIP/State: WESTBURY, NY 11590

Operator: Private
Operator Name: SAME
Operator Street: SAME
Operator City/ZIP/State:

Owner Telephone: (516)334-7500 Operator Telephone: Same

SITE IMPACT DATA

Affected Media:

		Hazardous Substance Exposed?	Unknown
Contamination of...		Controlled Site Access?	Unknown
...Surface Water?	No	Ambient Air Contamination?	Unknown
...Groundwater?	Unknown	Threat of Direct Contact?	Unknown
...Drinking Water?	Unknown	Documented Fish or Wildlife Mortality?	No
Surface Water Class:	Unknown	Impact on Special Status Fish or Wildlife Resource?	No
Groundwater Class:	Sole	Active Drinking Water Supply?	Yes

Descriptions:

Surface Water: None provided

Groundwater:
Groundwater flows south at a depth of 68 feet.

Drinking Water:
The nearest water supply is 600 feet to the east.

Fish or Wildlife Mortality: None provided
Special Status Fish or Wildlife Resource: None provided
Building: None provided

THREAT TO THE ENVIRONMENT OR PUBLIC HEALTH

Threat to the Environment or the Public Health: None

Threat Posed by Disposed Hazardous Substance:
Direct contact is not a threat. There are no known wells that are at a depth where contaminants may be found.

HAZARDOUS SUBSTANCES DISPOSED:

VOCs: Yes Semi-VOCs: No PCBs: No Pesticides: No Metals: No Asbestos: No

Hazardous Substances Disposed:
acetone, chloroform, 1,2 dichloroethane, ethyl acetate, methanol, dichloromethane

SELECTED ANALYTICAL INFORMATION:

Samples Collected:
None

Air:	None provided
Surface Water:	None provided
Surface Soil:	None provided
Waste:	None provided
EPToxicity:	None provided
Groundwater:	None provided
Sediment:	None provided
Subsurface Soil:	None provided
Leachate:	None provided
TCLP:	None provided

AGENCY INFORMATION:

Regulatory Agencies Involved:

Preparer:
Julie Welch February 22, 1994

Map Identification Number 10 **JOHN HASSALL** **Site Number Id:** **Registry ID New**
CANTIAQUE ROCK ROAD WESTBURY, NY 11590

MAP LOCATION INFORMATION
Site location mapped by: MANUAL MAPPING (1)
Approximate distance from property: 1047 feet to the E

ADDRESS CHANGE INFORMATION
Revised street: NO CHANGE
Revised zip code: NO CHANGE

****

NEW YORK STATE DEPARTMENT OF ENVIRONMENTAL CONSERVATION
Division of Hazardous Waste Remediation
Hazardous Substance Waste Disposal Site Study

Inventory Status: Removed from the Hazardous Substance Inventory
Reason site did not qualify for the Inventory:
Current Registry site

SITE INFORMATION

Site Name:	JOHN HASSALL	Site Number:	
Site Street:	CANTIAQUE ROCK ROAD	Registry:	Yes
Site City:	WESTBURY	Registry Site ID:	New
Site Zip:	11590	RCRA:	Unknown

Region: 1 EPA ID: NYD002045417

US EPA No Further Remedial Action Planned? Unknown

Site Code: 1
Description: INDUSTRIAL SITE

Acres:	0.00	Quadrangle:	Unknown
Completed Investigation?	FDSI	HRS Score:	Unknown
Is Site Active:	Unknown	HRS Date:	Unknown
Years of Operation:	1953 to Unknown		

Site Description:
A specialty nail & fastener manufacturer discharged untreated and treated industrial wastewater to a recharge basin/aquifer. An oil and grease spill occurred in 1987 near the underground storage tanks. A listing package is being prepared to classify the site as class 2.

Owner:	Private	Operator:	Private
Owner Name:	THEODORE SMITH JR.	Operator Name:	KARL HORLITZ
Owner Street:	CANTIAGUE ROCK ROAD	Operator Street:	SAME
Owner City/ZIP/State:	WESTBURY NY, 11590	Operator City/ZIP/State:	
Owner Telephone:	(516)334-6200	Operator Telephone:	Unknown

SITE IMPACT DATA

Affected Media:

		Hazardous Substance Exposed?	Unknown
Contamination of...		Controlled Site Access?	Unknown
...Surface Water?	No	Ambient Air Contamination?	Unknown
...Groundwater?	Unknown	Threat of Direct Contact?	Unknown
...Drinking Water?	Unknown	Documented Fish or Wildlife Mortality?	No
Surface Water Class:	Unknown	Impact on Special Status Fish or Wildlife Resource?	No
Groundwater Class:	Unknown	Active Drinking Water Supply?	Unknown

Descriptions:

Surface Water:
The only possible surface water route is contained by berms and liners under the waste.

Groundwater:
The nearest groundwater depth is 68 feet, flowing in a Southeast direction.

Drinking Water:
The nearest water supply distance is 900 feet awayin a northeast direction.

Fish or Wildlife Mortality: None provided

Special Status Fish or Wildlife Resource: None provided
Building: None provided

THREAT TO THE ENVIRONMENT OR PUBLIC HEALTH

Threat to the Environment or the Public Health: Environment/Public Health

Threat Posed by Disposed Hazardous Substance:
The groundwater route of contamination is unknown, aquifiers underlying the site are used for drinking. Contaminants are present on site and a strong potential exists that groundwater contamination has occurred.

HAZARDOUS SUBSTANCES DISPOSED:

VOCs: Yes Semi-VOCs: Yes PCBs: Yes Pesticides: Yes Metals: Yes Asbestos: No

Hazardous Substances Disposed:
Pesticides (4,4 DDE 550 ug/kg, 4,4 DDT 450 ug/kg), trichloroethane 15 ug/kg, toluene 21 ug/kg, benzoic acid 6000 ug/kg, chlordane, PCB's 1300 ug/kg, metals, cyanide .63 ug/kg, aluminium 16700 ug/kg, chromium 151 ug/kg, copper 250 ug/kg, lead 145 ug/kg, nickel 206 ug/kg, zinc 167 ug/kg

SELECTED ANALYTICAL INFORMATION:

Samples Collected:
Subsurface, Waste

Air: None provided
Surface Water: None provided
Surface Soil: None provided
Waste: None provided
EPToxicity: None provided
Groundwater: None provided
Sediment: None provided
Subsurface Soil: None provided
Leachate: None provided
TCLP: None provided

AGENCY INFORMATION:

Regulatory Agencies Involved:
US EPA

Preparer: None provided

Map Identification Number 11 **AGO ASSOCIATES** WEST JOHN STREET

Site Number Id: HS1001 **Registry ID 130029**

WEST HICKSVILLE, NY 11753

MAP LOCATION INFORMATION
Site location mapped by: MANUAL MAPPING (4)
Approximate distance from property: 5035 feet to the SE

ADDRESS CHANGE INFORMATION
Revised street: 449 W JOHN ST
Revised zip code: 11801

NEW YORK STATE DEPARTMENT OF ENVIRONMENTAL CONSERVATION
Division of Hazardous Waste Remediation
Hazardous Substance Waste Disposal Site Study

Inventory Status: Currently Listed in the Hazardous Substance Inventory

SITE INFORMATION

Site Name: AGO ASSOCIATES
Site Street: WEST JOHN STREET
Site City: WEST HICKSVILLE
Site Zip: 11753
Region: 1

Site Number: HS1001
Registry: Delisted
Registry Site ID: 130029
RCRA: Unknown
EPA ID: NYD986888899

US EPA No Further Remedial Action Planned? True

Site Code: 1A
Description: INDUSTRIAL SITE - SPILL

Acres: 14.40
Completed Investigation? Phase 1
Is Site Active: No
Years of Operation: 1963 to 1979

Quadrangle: HICKSVILLE
HRS Score: 20.50
HRS Date: 3-14-89

Site Description:
AGO associates purchased the property in 1963, a previously existing sand pit, which occupied 2/3's of the parcel was used for landfilling C&D debris. In 1973 the Nassau County DOH began inspecting the landfill on a monthly basis. During an October 1974 inspection approx. one hundred, 55 gal drums of solvents, lacquers, and thinners were discovered at the site. By December 1974 all drums were disposed of properly. The operations ceased in January 1979. A final topsoil was applied and the property was graded as noted in the final weekly site inspections conducted by the NCDOH. In 1987 NYSDEC conducted a sampling program where low levels of pesticides, organics, and VOC's were observed. No further action taken by Solid Waste.

Owner: Private
Owner Name: TWIN COUNTY ASPHALT CORP.
Owner Street: 449 W. JOHN ST. POBOX 851
Owner City/ZIP/State: HICKSVILLE, NY 11801
Owner Telephone: Unknown

Operator: Private
Operator Name: SAME
Operator Street: SAME
Operator City/ZIP/State:
Operator Telephone: Unknown

SITE IMPACT DATA

Affected Media:

		Hazardous Substance Exposed?	Unknown
Contamination of...		Controlled Site Access?	Unknown
...Surface Water?	Unknown	Ambient Air Contamination?	No
...Groundwater?	Yes	Threat of Direct Contact?	Yes
...Drinking Water?	Yes	Documented Fish or Wildlife Mortality?	Unknown
Surface Water Class:	Unknown	Impact on Special Status Fish or Wildlife Resource?	Unknown
Groundwater Class:	Sole	Active Drinking Water Supply?	Yes

Descriptions:

Surface Water: None provided

Groundwater:
Groundwater is 43 feet below the surface and flows south-southwest. The groundwater is a sole source aquifer.

Drinking Water:
The nearest water supply is a public well 1 mile east of the site. There are many public wells in the immediate area.

Fish or Wildlife Mortality: None provided
Special Status Fish or Wildlife Resource: None provided

Building:
The site is located in a highly industrial and commercial area.

THREAT TO THE ENVIRONMENT OR PUBLIC HEALTH

Threat to the Environment or the Public Health: Environment/Public Health

Threat Posed by Disposed Hazardous Substance:
Although contamination has been reported in the wells downgradient of the site, connections have not been established between the contamination and the past activities at the AGO Associates landfill operation. The landfill has no liner or leachate collection system.

HAZARDOUS SUBSTANCES DISPOSED:

VOCs: Yes Semi-VOCs: Yes PCBs: No Pesticides: Yes Metals: No Asbestos: No

Hazardous Substances Disposed:

1,1,1-trichloroethane; trichloroethylene; tetrachloroethylene; 1,1,2 trifluoroethane; 4,4'DDD, 75 54 8; 4,4'DDE, 72 55 9; 4,4'DDT, 50 29 3; Heptachlor Epoxide, 1024 57 3; Benzene, 71 43 2; 2 butanone, 78 93 3; fluoranthene, 206 44 0; pyrene, 129 00 0

SELECTED ANALYTICAL INFORMATION:

Samples Collected:
Groundwater, Surface Soil

Air: None provided
Surface Water: None provided

Surface Soil:
Low levels of pesticides, organics, and VOC's were detected in the samples. (Nanco Labs)

Waste: None provided
EPToxicity: None provided

Groundwater:
Area wells off site were sampled and found to be contaminated.

Sediment: None provided
Subsurface Soil: None provided
Leachate: None provided
TCLP: None provided

AGENCY INFORMATION:

Regulatory Agencies Involved:
NYSDEC Nassua County DOH

Preparer:
Julie Welch EnvEngrTech1 June 1, 1994



* BROWNFIELDS SITES IDENTIFIED WITHIN 1 MILE SEARCH RADIUS *

PLEASE NOTE: * Compass directions can vary substantially for sites located very close to the subject property address.

Map Identification Number 12 **70-140 CANTIAGUE ROCK RD./FORMER SYLVANI** **Facility Id: V00089**
70-140 CANTIAGUE ROCK RD. HICKSVILLE, NY 11801-

MAP LOCATION INFORMATION
Site location mapped by: MANUAL MAPPING (5)
Approximate distance from property: 3247 feet to the SE

ADDRESS CHANGE INFORMATION
Revised street: 70-140 CANTIAGUE ROCK RD
Revised zip code: 11801

Brownfield Program: Voluntary Cleanup Program

Volunteer: GTE Operations Support, Inc.



* SOLID WASTE FACILITIES IDENTIFIED WITHIN THE 1 MILE SEARCH RADIUS *

PLEASE NOTE: * Compass directions can vary substantially for sites located very close to the subject property address.

Map Identification Number 13 **WESTBURY ALLOYS CORP** **Facility Id: 30H80**
NO ADDRESS INFORMATION PROVIDED

MAP LOCATION INFORMATION
Site location mapped by: MANUAL MAPPING (3)
Approximate distance from property: 333 feet to the SW

ADDRESS CHANGE INFORMATION
Revised street: 750 SHAMES DR
Revised zip code: 11590

This facility has been deleted from the reported data. Data reflects last reported information.

PERMIT NUMBER	PERMIT EXPIRES	FACILITY TYPE	FACILITY STATUS	WASTE TYPES
		REGULATED MED WASTE (STOR, TREAT AND DISP)		' X'

Map Identification Number 14 **BEACON HILL DEMOLITION** **Facility Id: 30D08**
170 CANTIAGUE ROAD HICKSVILLE

MAP LOCATION INFORMATION
Site location mapped by: MANUAL MAPPING (4)
Approximate distance from property: 2984 feet to the SE

ADDRESS CHANGE INFORMATION
Revised street: 170 CANTIAGUE ROCK RD
Revised zip code: NO CHANGE

PERMIT NUMBER	PERMIT EXPIRES	FACILITY TYPE	FACILITY STATUS	WASTE TYPES
	02/01/1987	CONSTRUCTION AND DEMOLITION DEBRIS LANDFILL	None	Demolition

Map Identification Number 15 **AGO ASSOCIATES** **Facility Id: 30D12**
NO ADDRESS INFORMATION PROVIDED

MAP LOCATION INFORMATION
Site location mapped by: MANUAL MAPPING (4)
Approximate distance from property: 5065 feet to the SE

ADDRESS CHANGE INFORMATION
Revised street: 449 WEST JOHN STREET
Revised zip code: 11801

PERMIT NUMBER	PERMIT EXPIRES	FACILITY TYPE	FACILITY STATUS	WASTE TYPES
		CONSTRUCTION AND DEMOLITION DEBRIS LANDFILL	None	UNKNOWN



* NO OIL STORAGE FACILITIES LARGER THAN 400,000 GALLONS IDENTIFIED WITHIN 1 MILE SEARCH RADIUS *

Copyright 2003 Vista Information Solutions, Inc. All rights reserved.



* HAZARDOUS WASTE TREATMENT/STORAGE/DISPOSERS IDENTIFIED WITHIN THE 1 MILE SEARCH RADIUS *

PLEASE NOTE: * Compass directions can vary substantially for sites located very close to the subject property address.

Map Identification Number 16 **NUCRALOY** **Facility Id: NYD049204787**
750 SHAMES DR WESTBURY, NY 11590
EPA (RCRA) Name: NUCRALOY CORP
EPA (RCRA) Address: 750 SHAMES DR WESTBURY, NY 11590

MAP LOCATION INFORMATION
Site location mapped by: MANUAL MAPPING (3)
Approximate distance from property: 349 feet to the SW

ADDRESS CHANGE INFORMATION
Revised street: 750 SHAMES DRIVE
Revised zip code: NO CHANGE

US EPA RCRA Type: CONDITIONALLY EXEMPT SMALL QUANTITY GENERATOR
Notification date: 05/16/2003
Part A notification date: 05/16/2003
Land Disposal: Receives offsite waste: Incinerator:
Storer: Treatment facility: Transporter: No current info -- Previously reported

Historically listed as the following USEPA RCRA Generator Size(s) as well:
LARGE QUANTITY GENERATOR
SMALL QUANTITY GENERATOR

US EPA RCRA Violations:

Violation Area: GENERATOR-ALL REQUIREMENTS (OVERSIGHT)
Violation Number: 0001 Location: NY
Regulation:
Responsible Agency: STATE
Violation Determination Date: 06/26/1987
Violation Return to Compliance: 10/15/1987

Violation Area: GENERATOR-ALL REQUIREMENTS (OVERSIGHT)
Violation Number: 0004 Location: NY
Regulation:
Responsible Agency: STATE
Violation Determination Date: 11/20/1989
Violation Return to Compliance: 03/27/1990

NYS DEC Manifested Waste Summary:
Waste Codes, Waste Units, and Transaction Types are only shown for the most recent reported data.

WASTE CODE	WASTE DESCRIPTION	WASTE AMOUNT	WASTE UNITS	TRANSACTION TYPE	YEAR
D001	Solid waste that exhibits the characteristic of ignitability	2629	POUNDS	TREAT STOR DISPOSED	2001
D003	Solid waste that exhibits the characteristic of reactivity	306	KILOGRAMS	TREAT STOR DISPOSED	2001
D003	Solid waste that exhibits the characteristic of reactivity	475	POUNDS	TREAT STOR DISPOSED	2001
D005	Barium	19269	POUNDS	TREAT STOR DISPOSED	2001
D011	Silver	317	POUNDS	TREAT STOR DISPOSED	2001
F003	Spent non-halogenated solvents	1956	POUNDS	TREAT STOR DISPOSED	2001
F006	Wastewater treatment sludges from electroplating operations	1615	KILOGRAMS	TREAT STOR DISPOSED	2001

F009	Spent stripping and cleaning bath solutions from electroplating operations	1865	GALLONS	TREAT STOR DISPOSED	2001
D003	Solid waste that exhibits the characteristic of reactivity	630	GALLONS	TREAT STOR DISPOSED	2000
F007	Spent cyanide plating bath solutions from electroplating operations	935	GALLONS	TREAT STOR DISPOSED	2000
F007	Spent cyanide plating bath solutions from electroplating operations	4912	POUNDS	TREAT STOR DISPOSED	2000
F008	Plating bath residues from the bottom of plating baths	1188	POUNDS	TREAT STOR DISPOSED	2000
F009	Spent stripping and cleaning bath solutions from electroplating operations	270	POUNDS	TREAT STOR DISPOSED	2000
P104	Silver cyanide	3345	GALLONS	TREAT STOR DISPOSED	2000
D002	Solid waste that exhibits the characteristic of corrosivity	30	GALLONS	TREAT STOR DISPOSED	1999
D002	Solid waste that exhibits the characteristic of corrosivity	519	POUNDS	TREAT STOR DISPOSED	1999
D006	Cadmium	6357	POUNDS	TREAT STOR DISPOSED	1997

Toxicity Information Summary

CHEMICAL NAME	CAS-NO	ACUTE TOX	TUMOR TOX	MUTAG TOX	REPRO TOX	IRRIT TOX	MCL
Barium	7440393						1mg/L*
Silver	7440224		X				0.05mg/L*
Silver cyanide	506649	X				X	
Cadmium	7440439	X	X	X	X		.010mg/L*

Map Identification Number 17 **GENERAL SEMICONDUCTOR INC** **Facility Id: NYD002045466**

600 WEST JOHN ST HICKSVILLE, NY 11801

EPA (RCRA) Name: GENERAL INSTRUMENT CORP FORMER

EPA (RCRA) Address: 600 W JOHN ST HICKSVILLE, NY 118021063

MAP LOCATION INFORMATION
Site location mapped by: MANUAL MAPPING (3)
Approximate distance from property: 4179 feet to the SSE

ADDRESS CHANGE INFORMATION
Revised street: 600 W JOHN ST
Revised zip code: NO CHANGE

US EPA RCRA Type: LARGE QUANTITY GENERATOR
Land Disposal: Receives offsite waste:
Storer: YES Treatment facility:

Notification date: 04/06/2004 Part A notification date: 04/06/2004
Incinerator:
Transporter:

US EPA RCRA Violations:

Violation Area: TSD-CLOSURE/POST-CLOSURE REQUIREMENTS
Violation Number: 0001 Location: NY
Regulation:
Responsible Agency: EPA
Violation Determination Date: 03/21/1984
Violation Return to Compliance: 10/15/1984

Violation Area: TSD-OTHER REQUIREMENTS (OVERSIGHT)
Violation Number: 0002 Location: NY
Regulation:
Responsible Agency: STATE
Violation Determination Date: 04/18/1986
Violation Return to Compliance: 10/27/1986

Violation Area: TSD-CLOSURE/POST-CLOSURE REQUIREMENTS
Violation Number: 0003 Location: NY
Regulation:
Responsible Agency: STATE
Violation Determination Date: 07/18/1986
Violation Return to Compliance: 09/12/1986

Violation Area: TSD-OTHER REQUIREMENTS (OVERSIGHT)
Violation Number: 0004 Location: NY
Regulation:
Responsible Agency: STATE
Violation Determination Date: 01/09/1987
Violation Return to Compliance: 03/31/1987

Violation Area: TSD-OTHER REQUIREMENTS (OVERSIGHT)
Violation Number: 0005 Location: NY
Regulation:
Responsible Agency: STATE
Violation Determination Date: 07/23/1987
Violation Return to Compliance: 09/30/1987

Violation Area: TSD-FINANCIAL RESPONSIBILITY REQUIREMENTS
Violation Number: 0006 Location: NY
Regulation:
Responsible Agency: STATE
Violation Determination Date: 10/21/1987
Violation Return to Compliance: 02/08/1988

Violation Area: TSD-FINANCIAL RESPONSIBILITY REQUIREMENTS
Violation Number: 0007 Location: NY
Regulation:
Responsible Agency: STATE
Violation Determination Date: 01/05/1988
Violation Return to Compliance: 05/31/1989

Violation Area: TSD-OTHER REQUIREMENTS (OVERSIGHT)
Violation Number: 0008 Location: NY
Regulation:
Responsible Agency: STATE
Violation Determination Date: 07/08/1988
Violation Return to Compliance: 06/09/1989

Violation Area: GENERATOR-LAND BAN REQUIREMENTS
Violation Number: 0009 Location: NY
Regulation:
Responsible Agency: STATE
Violation Determination Date: 07/08/1988
Violation Return to Compliance: 12/05/1988

Violation Area: TSD-LAND BAN REQUIREMENTS
Violation Number: 0010 Location: NY
Regulation:
Responsible Agency: STATE
Violation Determination Date: 07/08/1988
Violation Return to Compliance: 12/05/1988

Violation Area: TSD-OTHER REQUIREMENTS (OVERSIGHT)
Violation Number: 0011 Location: NY
Regulation:
Responsible Agency: STATE
Violation Determination Date: 06/09/1989
Violation Return to Compliance: 09/08/1989

Violation Area: GENERATOR-LAND BAN REQUIREMENTS
Violation Number: 0012 Location: NY
Regulation:
Responsible Agency: STATE
Violation Determination Date: 06/22/1990
Violation Return to Compliance: 08/21/1990

Violation Area: TSD-LAND BAN REQUIREMENTS
Violation Number: 0013 Location: NY
Regulation:
Responsible Agency: STATE
Violation Determination Date: 06/22/1990
Violation Return to Compliance: 08/21/1990

Violation Area: TSD-OTHER REQUIREMENTS (OVERSIGHT)
Violation Number: 0014 Location: NY
Regulation:
Responsible Agency: STATE
Violation Determination Date: 08/01/1991
Violation Return to Compliance: 09/03/1991

Violation Area: TSD-CLOSURE/POST-CLOSURE REQUIREMENTS
Violation Number: 0015 Location: NY
Regulation:
Responsible Agency: STATE
Violation Determination Date: 12/22/1992
Violation Return to Compliance: 02/23/1993

Violation Area: TSD-LAND BAN REQUIREMENTS
Violation Number: 0016 Location: NY
Regulation:

Responsible Agency: STATE
Violation Determination Date: 12/22/1992
Violation Return to Compliance: 02/23/1993

Violation Area: TSD-CLOSURE/POST-CLOSURE REQUIREMENTS
Violation Number: 0017 Location: NY
Regulation:

Responsible Agency: STATE
Violation Determination Date: 09/10/1993
Violation Return to Compliance: 11/19/1993

U. S. Environmental Protection Agency (EPA) Resource Conservation and Recovery Information System (RCRIS) National Oversight Database
HANDLERS WITH CORRECTIVE ACTION ACTIVITY (CORRACTS)

CORRACTS EVENT CODE	CORRACTS DATE	CORRACTS EVENT DESCRIPTION
CA070	01/16/1990	DETERMINATION OF NEED FOR A RFI-RFI IS NECESSARY
CA100	01/16/1990	RFI IMPOSITION
CA600	01/16/1990	STABILIZATION MEASURES IMPLEMENTED-PRIMARY MEAS IS SOURCE REMOVL &/OR TRT
CA150	01/30/1990	RFI WORKPLAN APPROVED
CA650	04/30/1994	STABILIZATION CONSTRUCTION COMPLETED
CA050	04/03/1995	RFA COMPLETED
CA070	05/12/1995	DETERMINATION OF NEED FOR A RFI-RFI IS NECESSARY
CA210	06/09/1995	REFERRED TO A NON-RCRA AUTHORITY-OTHER
CA075	08/22/1996	CA PRIORITIZATION-MEDIUM CA PRIORITY
CA225	09/27/1996	STABILIZATION MEASURES EVALUATION-FACILITY IS AMENABLE TO STABILIZATION
CA200	03/30/1997	RFI APPROVED
CA225	09/27/1996	STABILIZATION MEASURES EVALUATION-FURTHER INVESTIGATION NECESSARY
CA650	05/30/1997	STABILIZATION CONSTRUCTION COMPLETED

NYS DEC Manifested Waste Summary:
Waste Codes, Waste Units, and Transaction Types are only shown for the most recent reported data.

WASTE CODE	WASTE DESCRIPTION	WASTE AMOUNT	WASTE UNITS	TRANSACTION TYPE	YEAR
NONE	No hazardous waste activity reported to NYS up to 6/14/2004.				



* RCRA CORRECTIVE ACTION SITES IDENTIFIED WITHIN 1 MILE SEARCH RADIUS *

PLEASE NOTE: * Compass directions can vary substantially for sites located very close to the subject property address.

Map Identification Number 18 GENERAL SEMICONDUCTOR INC Facility Id: NYD002045466
600 WEST JOHN ST HICKSVILLE, NY 11801
EPA (RCRA) Name: GENERAL INSTRUMENT CORP FORMER
EPA (RCRA) Address: 600 W JOHN ST HICKSVILLE, NY 118021063

MAP LOCATION INFORMATION
Site location mapped by: MANUAL MAPPING (3)
Approximate distance from property: 4179 feet to the SSE

ADDRESS CHANGE INFORMATION
Revised street: 600 W JOHN ST
Revised zip code: NO CHANGE

GENERATOR TYPE: Small Quantity Generator - Large Quantity Generator - X Treatment, Storer, Disposal Facility - X

HANDLERS WITH CORRECTIVE ACTION ACTIVITY (CORRACTS)

CORRACTS EVENT CODE	CORRACTS DATE	CORRACTS EVENT DESCRIPTION
CA070	01/16/1990	DETERMINATION OF NEED FOR A RFI-RFI IS NECESSARY
CA100	01/16/1990	RFI IMPOSITION
CA600	01/16/1990	STABILIZATION MEASURES IMPLEMENTED-PRIMARY MEAS IS SOURCE REMOVL &/OR TRT
CA150	01/30/1990	RFI WORKPLAN APPROVED
CA650	04/30/1994	STABILIZATION CONSTRUCTION COMPLETED
CA050	04/03/1995	RFA COMPLETED
CA070	05/12/1995	DETERMINATION OF NEED FOR A RFI-RFI IS NECESSARY
CA210	06/09/1995	REFERRED TO A NON-RCRA AUTHORITY-OTHER
CA075	08/22/1996	CA PRIORITIZATION-MEDIUM CA PRIORITY
CA225	09/27/1996	STABILIZATION MEASURES EVALUATION-FACILITY IS AMENABLE TO STABILIZATION
CA200	03/30/1997	RFI APPROVED
CA225	09/27/1996	STABILIZATION MEASURES EVALUATION-FURTHER INVESTIGATION NECESSARY
CA650	05/30/1997	STABILIZATION CONSTRUCTION COMPLETED



HAZARDOUS MATERIAL SPILLS INTRODUCTION

The Hazardous Material Spills in this section are divided into eight spill cause groupings. These include:

Active Spills Section: Spills with incomplete paperwork that may or may not be cleaned up (See Date Cleanup Ceased)

1) Tank Failures
2) Tank Test Failures
3) Unknown Spill Cause or Other Spill Cause Hazardous Spills
4) Miscellanous Spill Causes: Equipment Failure, Human Error, Tank Overfill, Deliberate Spill, Traffic Accidents, Housekeeping, Abandoned Drum, and Vandalism.

Closed Status Spills Section: Spills with completed paperwork that may or may not be cleaned up (See Date Cleanup Ceased)

5) Tank Failures
6) Tank Test Failures
7) Unknown Spill Cause or Other Spill Cause Hazardous Spills
8) Miscellanous Spill Causes: Equipment Failure, Human Error, Tank Overfill, Deliberate Spill, Traffic Accidents, Housekeeping, Abandoned Drum, and Vandalism.

All spills within each spill cause category are presented in order of proximity to the subject site address.

Please note that spills reported within 0.25 mile (or one-eighth mile in Manhattan) are mapped and profiled.

Between 0.25 mile (or one-eighth mile in Manhattan) and 0.5 mile, only the following spills are mapped and profiled:

* Tank Failures;
* Tank Test Failures;
* Unknown Spill Cause or Other Spill Cause;
* Spills greater than 100 units of quantity; and
* Spills reported in the NYSDEC Fall 1998 MTBE Survey.

A table at the end of each section presents a listing of reported Miscellanous Spills with less than 100 units located between 0.25 mile (or one-eighth mile in Manhattan) and 0.5 mile. These spills are neither mapped nor profiled.



NO ACTIVE TANK FAILURES IDENTIFIED WITHIN 1/2 MILE SEARCH RADIUS



NO ACTIVE TANK TEST FAILURES IDENTIFIED WITHIN 1/2 MILE SEARCH RADIUS



ACTIVE UNKNOWN CAUSE SPILLS AND OTHER CAUSE SPILLS IDENTIFIED WITHIN 1/2 MILE SEARCH RADIUS

Please Note: * - Compass directions can vary substantially for sites located very close to the subject property address.

Map Identification Number 19 **Spill Number: 0306713** **Close Date:**

6060 BRUSH HOLLOW ROAD WESTBURY, NY NO ZIP PROVIDED

MAP LOCATION INFORMATION
Site location mapped by: MANUAL MAPPING (3)
Approximate distance from property: 1289 feet to the NNW

ADDRESS CHANGE INFORMATION
Revised street: 6060 BRUSH HOLLOW RD
Revised zip code: 11590

Source of Spill: COMMERCIAL/INDUSTRIAL
Notifier Type: Other
Caller Name:
DEC Investigator: DHRAYMON

Spiller:
Notifier Name:
Caller Agency:
Contact for more spill info:

Spiller Phone:
Notifier Phone:
Caller Phone:
Contact Person Phone:

Spill Class: KNOWN RELEASE THAT CREATES POTENTIAL FOR FIRE OR HAZARD;DEC RESPONSE;WILLING RP;CORRECTIVE ACTION TAKEN

Spill Date	Date Cleanup Ceased	Cause of Spill	Meets Cleanup Standards	Penalty Recommended
09/24/2003		OTHER	NO	NO

Material Spilled	Material Class	Quantity Spilled	Units	Quantity Recovered	Units	Resource(s) Affected
UNKNOWN PETROLEUM	PETROLEUM	0	GALLONS	0	GALLONS	SOIL

Caller Remarks:

historical spill - dry well closure - contaminated soil was identified and excavated

DEC Investigator Remarks:

Prior to Sept, 2004 data translation this spill Lead_DEC Field was "RAYMOND"
WORKERS ON SITE REMOVING 1000 #2 UST, FOUND SOIL CONTAMINATION, SOIL WAS REMOVED, ENDPOINT SAMPLES WERE TAKEN THEN BACKFILLED, WILL FAX RESULTS TO OFFICE

Map Identification Number 20 **RESIDENCE**
11 BARRY DRIVE
WESTBURY, NY NO ZIP PROVIDED
Spill Number: 0405415 **Close Date:**

MAP LOCATION INFORMATION
Site location mapped by: ADDRESS MATCHING
Approximate distance from property: 1324 feet to the SSE

ADDRESS CHANGE INFORMATION
Revised street: NO CHANGE
Revised zip code: 11590

Source of Spill: UNKNOWN
Notifier Type: Citizen
Caller Name:
DEC Investigator: WJGABIN

Spiller: SLOMINS OIL COMPANY
Notifier Name:
Caller Agency:
Contact for more spill info: BERNARD SEITUTU

Spiller Phone:
Notifier Phone:
Caller Phone:
Contact Person Phone: (516) 338-4194

Spill Class: KNOWN RELEASE WITH MINIMAL POTENTIAL FOR FIRE OR HAZARD;DEC RESPONSE;WILLING RP;CORRECTIVE ACTION TAKEN

Spill Date	Date Cleanup Ceased	Cause of Spill	Meets Cleanup Standards	Penalty Recommended
08/17/2004		OTHER	NO	NO

Material Spilled	Material Class	Quantity Spilled	Units	Quantity Recovered	Units	Resource(s) Affected
UNKNOWN PETROLEUM	PETROLEUM	0	UNKNOWN	0	UNKNOWN	SOIL
UNKNOWN PETROLEUM	PETROLEUM	0	GALLONS	0	GALLONS	SOIL

Caller Remarks:

LEAK IN OIL TANK. HAS NOT BEEN CLEANED UP YET. HAVE CONTACTED THE COMPANY FOR IT TO BE TAKEN CARE OF.

DEC Investigator Remarks:

Prior to Sept, 2004 data translation this spill Lead_DEC Field was "GABIN"
8/17/04 1517 LEFT MESSAGE FOR BERNARD

Map Identification Number 21 **OSEITUTU RESIDENCE**
11 BARRY DRIVE
WESTBURY, NY NO ZIP PROVIDED
Spill Number: 0403497 **Close Date:**

MAP LOCATION INFORMATION
Site location mapped by: ADDRESS MATCHING
Approximate distance from property: 1324 feet to the SSE

ADDRESS CHANGE INFORMATION
Revised street: NO CHANGE
Revised zip code: 11590

Source of Spill: PRIVATE DWELLING
Notifier Type: Other
Caller Name:
DEC Investigator: BXDONOVA

Spiller: BERNARD OSEITUTU - OSEITUTU RESIDENCE
Notifier Name:
Caller Agency:
Contact for more spill info: BERNARD OSEITUTU

Spiller Phone: (516) 338-4194
Notifier Phone:
Caller Phone:
Contact Person Phone: (516) 338-4194

Spill Class: KNOWN RELEASE WITH MINIMAL POTENTIAL FOR FIRE OR HAZARD;DEC RESPONSE;WILLING RP;CORRECTIVE ACTION TAKEN

Spill Date	Date Cleanup Ceased	Cause of Spill	Meets Cleanup Standards	Penalty Recommended
07/01/2004		UNKNOWN	NO	NO

Material Spilled	Material Class	Quantity Spilled	Units	Quantity Recovered	Units	Resource(s) Affected
#2 FUEL OIL	PETROLEUM	250.00	GALLONS	0.00	GALLONS	GROUNDWATER

Caller Remarks:

UNSURE WHAT HAPPENED AT THIS TIME, COULD BE TANK OR LINE:

DEC Investigator Remarks:

Prior to Sept, 2004 data translation this spill Lead_DEC Field was "BRIAN D"
7/1/04 TELECON WITH KEN SPOSITO FROM SLOMINS DELIVERY 5/6 AT THE ABOVE SITE, GOT NO HEAT CALL TODAY, HIS CREW RESPONDED AND FOUND TO BE EMPTY, THE UST 550 GAL IS OUT OF SERVICE. A TEMP TANK HAS BEEN INSTALLED, HOMEOWNER IS MAKING ARRANGEMENTS WITH HIS INSURANCE CO FOR CLEANUP

Map Identification Number 22 **UNKNOWN** JERICHO TPKE/BRUSH HOLLOW — JERICHO, NY NO ZIP PROVIDED — **Spill Number: 0412859** — **Close Date:**

MAP LOCATION INFORMATION
Site location mapped by: MANUAL MAPPING (3)
Approximate distance from property: 1825 feet to the NNW

ADDRESS CHANGE INFORMATION
Revised street: JERICHO TPKE / BRUSH HOLLOW RD
Revised zip code: UNKNOWN

Source of Spill: COMMERCIAL/INDUSTRIAL
Notifier Type: Responsible Party
Caller Name:
DEC Investigator: Unassigned
Spiller: LIPA
Notifier Name:
Caller Agency:
Contact for more spill info: ROB LOWE
Spiller Phone:
Notifier Phone:
Caller Phone:
Contact Person Phone: (516) 545-5589

Spill Class: KNOWN RELEASE WITH MINIMAL POTENTIAL FOR FIRE OR HAZARD;NO DEC RESPONSE;WILLING RP;CORRECTIVE ACTION TAKEN

Spill Date	Date Cleanup Ceased	Cause of Spill	Meets Cleanup Standards	Penalty Recommended
03/09/2005		OTHER	NO	NO

Material Spilled	Material Class	Quantity Spilled	Units	Quantity Recovered	Units	Resource(s) Affected
DIELECTRIC FLUID	PETROLEUM	40.00	GALLONS	0.00	GALLONS	SOIL

Caller Remarks:

WIND BLEW DOWN A POLE. TRANSFORMER OIL WAS SPILLED ONTO THE STREET AND SNOW. SPILL IS CONTAINED. CLEAN UP CREW ENROUTE.

DEC Investigator Remarks:

16:20 LEFT MESSAGE FOR ROB LOWE

TELECON CALLER, NON PCB ACCORDING TO LABELS, NO STORM DRAINS OR SOIL AFFECTED

Map Identification Number 23 **EXXON** Spill Number: 9404397 Close Date:
98 JERICHO TPKE JERICHO, NY NO ZIP PROVIDED

MAP LOCATION INFORMATION
Site location mapped by: MANUAL MAPPING (4)
Approximate distance from property: 1866 feet to the NNW

ADDRESS CHANGE INFORMATION
Revised street: NO CHANGE
Revised zip code: 11753

Source of Spill:	GASOLINE STATION	Spiller:	EXXON	Spiller Phone:	
Notifier Type:	Responsible Party	Notifier Name:		Notifier Phone:	
Caller Name:	SEAN ZHENG	Caller Agency:	EXXON	Caller Phone:	(516) 876-4662
DEC Investigator:	CAENGELH	Contact for more spill info:		Contact Person Phone:	

Spill Class: KNOWN RELEASE THAT CREATES POTENTIAL FOR FIRE OR HAZARD;DEC RESPONSE;WILLING RP;CORRECTIVE ACTION TAKEN

Spill Date	Date Cleanup Ceased	Cause of Spill	Meets Cleanup Standards	Penalty Recommended
06/29/1994		UNKNOWN	NO	NO

Material Spilled	Material Class	Quantity Spilled	Units	Quantity Recovered	Units	Resource(s) Affected
GASOLINE	PETROLEUM	0	GALLONS	0	GALLONS	SOIL

Caller Remarks: CONT SOIL FOUND DURING EXCAVATION WORK, SOIL IS BEING STOCKPILED, SAMPLES WILL BE SENT TO THE LAB

DEC Investigator Remarks:

Prior to Sept, 2004 data translation this spill Lead_DEC Field was "ENGELHARDT WELL"
8/21/00 FILE REASSIGNED



ACTIVE HAZARDOUS SPILLS - MISC. SPILL CAUSES - EQUIPMENT FAILURE, HUMAN ERROR, TANK OVERFILL, DELIBERATE SPILL, TRAFFIC ACCIDENT, HOUSEKEEPING, ABANDONED DRUM, AND VANDALISM - IDENTIFIED WITHIN 1/2 MILE SEARCH RADIUS.
All spills mapped and profiled within 1/4 mile. Between 1/4 mile and 1/2 mile search radius, spills reported to be greater than 100 units and spills reported in the NYSDEC Fall 1998 MTBE Survey are mapped and profiled. Spills reported to be less than 100 units are listed in a table at the end of this section.

Please Note: * - Compass directions can vary substantially for sites located very close to the subject property address.

Map Identification Number 24 **COMMERCIAL BLDG**
700-750 SHAMES DRIVE
WESTBURY, NY NO ZIP PROVIDED
Spill Number: 0325420 **Close Date:**

MAP LOCATION INFORMATION
Site location mapped by: MANUAL MAPPING (3)
Approximate distance from property: 341 feet to the SW

ADDRESS CHANGE INFORMATION
Revised street: 724 SHAMES DR
Revised zip code: 11590

Source of Spill: COMMERCIAL/INDUSTRIAL
Notifier Type: Local Agency
Caller Name:
DEC Investigator: WJGABIN

Spiller: LAWRENCE RASKIN - UNK
Notifier Name:
Caller Agency:
Contact for more spill info:

Spiller Phone: (561) 748-6322
Notifier Phone:
Caller Phone:
Contact Person Phone:

Spill Class: KNOWN RELEASE THAT CREATES POTENTIAL FOR FIRE OR HAZARD;HIGHLY IMPROBABLE

Spill Date	Date Cleanup Ceased	Cause of Spill	Meets Cleanup Standards	Penalty Recommended
03/01/2003		HOUSEKEEPING	NO	NO

Material Spilled	Material Class	Quantity Spilled	Units	Quantity Recovered	Units	Resource(s) Affected
UNKNOWN HAZARDOUS MATERIAL	HAZARDOUS MATERIAL	5.00	GALLONS	0.00	GALLONS	SOIL

Caller Remarks:

CALLER STAATES THAT THERE IS A PLASTIC 5 GALLON BUCKET LABELED "HAZARDOUS WASTE", AND TAPED UP. BUCKET IS IN THE REAR PARKING LOT, AND IS NOT LEAKING. EMPLOYEES SAY IT HAS BEEN THERE SINCE MARCH. BUILDING OWNER HAS BEEN NOTIFIED IN FLORIDA TO MAKE ARRANGEMENTS FOR DISPOSAL. KY

DEC Investigator Remarks:

Prior to Sept, 2004 data translation this spill Lead_DEC Field was "GABIN"

THE FOLLOWING ACTIVE SPILLS FOR THIS CATEGORY WERE REPORTED BETWEEN 1/4 MILE AND 1/2 MILE SEARCH RADIUS FROM THE SUBJECT ADDRESS. THESE SPILLS WERE REPORTED TO BE LESS THAN 100 UNITS IN QUANTITY AND CAUSED BY: EQUIPMENT FAILURE, HUMAN ERROR, TANK OVERFILL, DELIBERATE SPILL, TRAFFIC ACCIDENT, HOUSEKEEPING, ABANDONED DRUM, OR VANDALISM. THESE SPILLS ARE NEITHER MAPPED NOR PROFILED IN THIS REPORT.

FACILITY ID	FACILITY NAME	STREET	CITY
0425251		LIE WEST EXIT 40	JERICHO



CLOSED STATUS TANK FAILURES IDENTIFIED WITHIN 1/2 MILE SEARCH RADIUS

Please Note: * - Compass directions can vary substantially for sites located very close to the subject property address.

Map Identification Number 25 **MOBIL STATION 17-KHN** **Spill Number: 9610308** **Close Date: 04/24/1997**
6060 BRUSHHOLLOW ROAD WESTBURY, NY NO ZIP PROVIDED

MAP LOCATION INFORMATION
Site location mapped by: MANUAL MAPPING (3)
Approximate distance from property: 1289 feet to the NNW

ADDRESS CHANGE INFORMATION
Revised street: NO CHANGE
Revised zip code: 11590

Source of Spill: GASOLINE STATION
Notifier Type: Other
Caller Name: JOANNE SCHLEGEL
DEC Investigator: RDDECAND

Spiller: MIKE LAMORE - MOBIL CORP
Notifier Name:
Caller Agency: LAND TECH REMEDIAL
Contact for more spill info: DON ANDERSON

Spiller Phone:
Notifier Phone:
Caller Phone: (516) 694-4040
Contact Person Phone: (516) 694-4040

Spill Class: KNOWN RELEASE THAT CREATES POTENTIAL FOR FIRE OR HAZARD;DEC RESPONSE;WILLING RP;CORRECTIVE ACTION TAKEN

Spill Date	Date Cleanup Ceased	Cause of Spill	Meets Cleanup Standards	Penalty Recommended
11/18/1996		TANK FAILURE	YES	NO

Material Spilled	Material Class	Quantity Spilled	Units	Quantity Recovered	Units	Resource(s) Affected
GASOLINE	PETROLEUM	0	GALLONS	0	GALLONS	SOIL

Caller Remarks: tank removal company called to advise that there is contaminatedsoil at the location of the tank pull.

DEC Investigator Remarks:

Prior to Sept, 2004 data translation this spill Lead_DEC Field was "DECANDIA"
SOIL EXCAVATED AND DISPOSED OF BOTTOM SAMPLES COLLECTED

Map Identification Number 26 **BATZ RESIDENCE**
54 BARRY DRIVE
WESTBURY, NY NO ZIP PROVIDED

Spill Number: 9106415 **Close Date: 09/17/1991**

MAP LOCATION INFORMATION
Site location mapped by: ADDRESS MATCHING
Approximate distance from property: 2146 feet to the SSE

ADDRESS CHANGE INFORMATION
Revised street: NO CHANGE
Revised zip code: 11590

Source of Spill: PRIVATE DWELLING
Notifier Type: Other
Caller Name: HARRY LINK
DEC Investigator: UNASSIGNED

Spiller: BATZ RESIDENCE
Notifier Name:
Caller Agency: COMMANDER OIL
Contact for more spill info:

Spiller Phone: (516) 333-6075
Notifier Phone:
Caller Phone: (516) 922-7000
Contact Person Phone:

Spill Date	Date Cleanup Ceased	Cause of Spill	Meets Cleanup Standards	Penalty Recommended
09/13/1991	09/17/1991	TANK FAILURE	UNKNOWN	NO

Material Spilled	Material Class	Quantity Spilled	Units	Quantity Recovered	Units	Resource(s) Affected
#2 FUEL OIL	PETROLEUM	2.00	GALLONS	0.00	GALLONS	SOIL

Caller Remarks:

TANK HAD LEAKED IN BASEMENT, REPAIRED, WILL REPLACE TANK ON 9/14. CLEANED UP WITH SPEEDI DRY. NO RESPONSE NEEDED

DEC Investigator Remarks:

Prior to Sept, 2004 data translation this spill Lead_DEC Field was "NONE"



CLOSED STATUS TANK TEST FAILURES IDENTIFIED WITHIN 1/2 MILE SEARCH RADIUS

Please Note: * - Compass directions can vary substantially for sites located very close to the subject property address.

Map Identification Number 27 **CADDYLIKE SYSTEMS**
201 MONTROSE ROAD
WESTBURY, NY NO ZIP PROVIDED

Spill Number: 8701638 Close Date: 09/21/1987

MAP LOCATION INFORMATION
Site location mapped by: MANUAL MAPPING (3)
Approximate distance from property: 779 feet to the NNW

ADDRESS CHANGE INFORMATION
Revised street: NO CHANGE
Revised zip code: 11590

Source of Spill: COMMERCIAL/INDUSTRIAL
Notifier Type: Tank Tester
Caller Name:
DEC Investigator: CXONEILL

Spiller: CADDYLIKE SYSTEMS
Notifier Name:
Caller Agency:
Contact for more spill info:

Spiller Phone: (516) 957-6030
Notifier Phone:
Caller Phone:
Contact Person Phone:

Spill Date	Date Cleanup Ceased	Cause of Spill	Meets Cleanup Standards	Penalty Recommended
05/28/1987	09/21/1987	TANK TEST FAILURE	UNKNOWN	NO

Material Spilled	Material Class	Quantity Spilled	Units	Quantity Recovered	Units	Resource(s) Affected
#2 FUEL OIL	PETROLEUM	0	GALLONS	0	GALLONS	GROUNDWATER

TANK TEST INFORMATION

Tank Number	Tank Size	Tank Test Method	Leak Rate	Gross Leak or Failure
		Unknown	0.00	UNKNOWN

Caller Remarks:

3K TANK FAILED AT -.416 SYSTEM TEST

DEC Investigator Remarks:

Prior to Sept, 2004 data translation this spill Lead_DEC Field was "O'NEILL FD"
/ / : F&N TESTER.

/ / : F&N TESTER. 9/18/87 PER ERNEST-RETEST PASSED-BUSHING REPAIRED.

Map Identification Number 28 **ECLIPSE PRESS** Spill Number: 8905516 Close Date: 07/29/1992
201 MONTROSE ROAD WESTBURY, NY NO ZIP PROVIDED

MAP LOCATION INFORMATION
Site location mapped by: MANUAL MAPPING (3)
Approximate distance from property: 779 feet to the NNW

ADDRESS CHANGE INFORMATION
Revised street: NO CHANGE
Revised zip code: 11590

Source of Spill: INSTITUTIONAL, EDUC, GOV, OTHER
Notifier Type: Tank Tester
Caller Name: SCOTT
DEC Investigator: T/T/F

Spiller: ECLIPSE PRESS
Notifier Name:
Caller Agency: F&N
Contact for more spill info:

Spiller Phone: (516) 997-6030
Notifier Phone:
Caller Phone: (516) 486-4900
Contact Person Phone:

Spill Class: KNOWN RELEASE THAT CREATES POTENTIAL FOR FIRE OR HAZARD;DEC RESPONSE;WILLING RP;CORRECTIVE ACTION TAKEN

Spill Date	Date Cleanup Ceased	Cause of Spill	Meets Cleanup Standards	Penalty Recommended
09/05/1989	07/29/1992	TANK TEST FAILURE	UNKNOWN	NO

Material Spilled	Material Class	Quantity Spilled	Units	Quantity Recovered	Units	Resource(s) Affected
#2 FUEL OIL	PETROLEUM	0	GALLONS	0	GALLONS	GROUNDWATER

TANK TEST INFORMATION

Tank Number	Tank Size	Tank Test Method	Leak Rate	Gross Leak or Failure
		Unknown	0.00	UNKNOWN

Caller Remarks:

3K TANK FAILED AT -.275 1/2 HR RATE. F&N DID WORK FOR: MODERN COOL & HEAT 201 BROADWAY BETHPAGE

DEC Investigator Remarks: NO DEC INVESTIGATOR REMARKS GIVEN FOR THIS SPILL.

Map Identification Number 29 **MARINO INDUSTRIES** **Spill Number: 8802745** **Close Date: 03/06/1989**
MONTROSE ROAD
WESTBURY, NY NO ZIP PROVIDED

MAP LOCATION INFORMATION
Site location mapped by: MANUAL MAPPING (3)
Approximate distance from property: 921 feet to the NW

ADDRESS CHANGE INFORMATION
Revised street: MONTROSE ROAD/BRUSH HOLLOW RD
Revised zip code: 11590

Source of Spill: COMMERCIAL/INDUSTRIAL
Notifier Type: Tank Tester
Caller Name: ROY BERG
DEC Investigator: KDGOERTZ
Spiller: MARINO INDUSTRIES
Notifier Name:
Caller Agency: F&N
Contact for more spill info:
Spiller Phone: (516) 333-6810
Notifier Phone:
Caller Phone: ( ) -
Contact Person Phone:

Spill Date	Date Cleanup Ceased	Cause of Spill	Meets Cleanup Standards	Penalty Recommended
06/27/1988	03/06/1989	TANK TEST FAILURE	UNKNOWN	NO

Material Spilled	Material Class	Quantity Spilled	Units	Quantity Recovered	Units	Resource(s) Affected
GASOLINE	PETROLEUM	0	GALLONS	0	GALLONS	GROUNDWATER

TANK TEST INFORMATION

Tank Number	Tank Size	Tank Test Method	Leak Rate	Gross Leak or Failure
		Unknown	0.00	UNKNOWN

Caller Remarks:

4K FAILED PETROTITE TEST AT -.626 GPH. F&N TESTER.

DEC Investigator Remarks:

Prior to Sept, 2004 data translation this spill Lead_DEC Field was "GOERTZ FD"
03/06/89: TANK WAS REMOVED BY F&N ON 8/13/88.APPROX 3YDS OF CONT SOIL STOCKPILED & DISPOSED.

Map Identification Number 30 **GULF S/S** **Spill Number: 9100912** **Close Date: 05/07/1991**
1038 BRUSHHOLLOW ROAD
WESTBURY, NY NO ZIP PROVIDED

MAP LOCATION INFORMATION
Site location mapped by: MANUAL MAPPING (3)
Approximate distance from property: 1033 feet to the WSW

ADDRESS CHANGE INFORMATION
Revised street: 1038 BRUSH HOLLOW ROAD
Revised zip code: 11590

Source of Spill: GASOLINE STATION
Notifier Type: Tank Tester
Caller Name: SCOTT
DEC Investigator: KMYAGER
Spiller: GULF S/S
Notifier Name:
Caller Agency: F&N
Contact for more spill info:
Spiller Phone: (800) 524-1701
Notifier Phone:
Caller Phone: (516) 586-4900
Contact Person Phone:

Spill Date	Date Cleanup Ceased	Cause of Spill	Meets Cleanup Standards	Penalty Recommended
04/23/1991	05/07/1991	TANK TEST FAILURE	UNKNOWN	NO

Material Spilled	Material Class	Quantity Spilled	Units	Quantity Recovered	Units	Resource(s) Affected
WASTE OIL/USED OIL (NOT FUEL)	PETROLEUM	0	GALLONS	0	GALLONS	GROUNDWATER

TANK TEST INFORMATION

Tank Number	Tank Size	Tank Test Method	Leak Rate	Gross Leak or Failure
		Unknown	0.00	UNKNOWN

Caller Remarks:

1K FAILED GROSS LEAK, PETROTITE, F&N TESTER

DEC Investigator Remarks:

Prior to Sept, 2004 data translation this spill Lead_DEC Field was "DEROSA"
05/06/91: F&N HAD DISCONNECTED AN OLD OIL/WATER AND RETESTED 4/24/91. PASSED AT .031. NO FURTHER ACTION.

Map Identification Number 31 **BRUSHHOLLOW GULF INC**
6049 BRUSHHOLLOW ROAD
WESTBURY, NY NO ZIP PROVIDED
Spill Number: 0001987 **Close Date: 08/28/2000**

MAP LOCATION INFORMATION
Site location mapped by:, MANUAL MAPPING (4)
Approximate distance from property: 1227 feet to the NNW

ADDRESS CHANGE INFORMATION
Revised street: 6049 BRUSH HOLLOW ROAD
Revised zip code: 11590

Source of Spill: GASOLINE STATION
Notifier Type: Tank Tester
Caller Name:
DEC Investigator: T/T/F
Spiller: ANTHONY KLOBUKOWSKI - KLOBUKOWSKI CORP
Notifier Name:
Caller Agency:
Contact for more spill info: BILL
Spiller Phone: (516) 681-2327
Notifier Phone:
Caller Phone:
Contact Person Phone: (516) 334-5008

Spill Class: KNOWN RELEASE THAT CREATES POTENTIAL FOR FIRE OR HAZARD;DEC RESPONSE;WILLING RP;CORRECTIVE ACTION TAKEN

Spill Date	Date Cleanup Ceased	Cause of Spill	Meets Cleanup Standards	Penalty Recommended
05/16/2000		TANK TEST FAILURE	YES	NO

NO MATERIAL INFORMATION GIVEN FOR THIS SPILL

TANK TEST INFORMATION

Tank Number	Tank Size	Tank Test Method	Leak Rate	Gross Leak or Failure
	6000	Petro-Tite/Petro Comp	-0.30	UNKNOWN

Caller Remarks:

tank to be emptied - repaired and retested

contained unleaded gas

DEC Investigator Remarks: NO DEC INVESTIGATOR REMARKS GIVEN FOR THIS SPILL.

Map Identification Number 32 **MOBIL** **Spill Number: 8604508** **Close Date: 10/30/1986**
6060 BRUSHHOLLOW ROAD WESTBURY, NY NO ZIP PROVIDED

MAP LOCATION INFORMATION
Site location mapped by: MANUAL MAPPING (3)
Approximate distance from property: 1289 feet to the NNW

ADDRESS CHANGE INFORMATION
Revised street: 6060 BRUSH HOLLOW RD
Revised zip code: 11590

Source of Spill: GASOLINE STATION
Notifier Type: Tank Tester
Caller Name:
DEC Investigator: CXONEILL
Spiller: MOBIL
Notifier Name:
Caller Agency:
Contact for more spill info:
Spiller Phone: (516) 324-9188
Notifier Phone:
Caller Phone:
Contact Person Phone:

Spill Date	Date Cleanup Ceased	Cause of Spill	Meets Cleanup Standards	Penalty Recommended
10/14/1986	10/30/1986	TANK TEST FAILURE	UNKNOWN	NO

Material Spilled	Material Class	Quantity Spilled	Units	Quantity Recovered	Units	Resource(s) Affected
GASOLINE	PETROLEUM	0	GALLONS	0	GALLONS	GROUNDWATER

TANK TEST INFORMATION

Tank Number	Tank Size	Tank Test Method	Leak Rate	Gross Leak or Failure
		Unknown	0.00	UNKNOWN

Caller Remarks:

6K, 8K, 10K, FGLASS ALL FAILED DUE TO AIR POCKET. PIPING OK.

DEC Investigator Remarks:

Prior to Sept, 2004 data translation this spill Lead_DEC Field was "O'NEILL FD"
/ / : 3 OPTION LETTER TO BE SENT.

/ / : DEC INVEST. NCFM ON SCENE. TANKS PASSED RETEST 10/16.FAILED DUE TO TEMP CHANGES?.

Map Identification Number 33 **JERICHO FIRE DEPT** **Spill Number: 9106826** **Close Date: 09/25/1991**
CANTAIGUE ROCK ROAD JERICHO, NY NO ZIP PROVIDED

MAP LOCATION INFORMATION
Site location mapped by: ADDRESS MATCHING
Approximate distance from property: 1686 feet to the NNE

ADDRESS CHANGE INFORMATION
Revised street: 676 CANTIAGUE ROCK RD
Revised zip code: 11753

Source of Spill: INSTITUTIONAL, EDUC, GOV, OTHER
Notifier Type: Tank Tester
Caller Name: PAT VOLINO
DEC Investigator: TPWALSH

Spiller: JERICHO FIRE DEPT
Notifier Name:
Caller Agency: VOLINO & SONS
Contact for more spill info:

Spiller Phone: (516) 931-8006
Notifier Phone:
Caller Phone: (516) 334-0414
Contact Person Phone:

Spill Date	Date Cleanup Ceased	Cause of Spill	Meets Cleanup Standards	Penalty Recommended
09/24/1991	09/25/1991	TANK TEST FAILURE	UNKNOWN	NO

Material Spilled	Material Class	Quantity Spilled	Units	Quantity Recovered	Units	Resource(s) Affected
DIESEL	PETROLEUM	0	GALLONS	0	GALLONS	GROUNDWATER

TANK TEST INFORMATION

Tank Number	Tank Size	Tank Test Method	Leak Rate	Gross Leak or Failure
		Unknown	0.00	UNKNOWN

Caller Remarks:

NCFM NOTIFIED, 1K FAILED AT -0.091 VOLINO & SONS TESTER. PROBABLY WILL EXCAVATE, ISOLATE AND RETEST, RETEST OF 91-05178

DEC Investigator Remarks:

Prior to Sept, 2004 data translation this spill Lead_DEC Field was "WALSH"

Map Identification Number 34 **UNKNOWN** **Spill Number: 8704329** **Close Date: 05/17/1988**
BRUSHHOLLOW ROAD & JERICHO
WESTBURY/JERICHO, NY NO ZIP PROVIDED

MAP LOCATION INFORMATION
Site location mapped by: MANUAL MAPPING (3)
Approximate distance from property: 1825 feet to the NNW

ADDRESS CHANGE INFORMATION
Revised street: BRUSH HOLLOW RD / JERICHO TPKE
Revised zip code: 11590

Source of Spill: COMMERCIAL/INDUSTRIAL
Notifier Type: Tank Tester
Caller Name:
DEC Investigator: CXONEILL
Spiller: UNK
Notifier Name:
Caller Agency:
Contact for more spill info:
Spiller Phone:
Notifier Phone:
Caller Phone:
Contact Person Phone:

Spill Date	Date Cleanup Ceased	Cause of Spill	Meets Cleanup Standards	Penalty Recommended
08/25/1987	05/17/1988	TANK TEST FAILURE	UNKNOWN	NO

Material Spilled	Material Class	Quantity Spilled	Units	Quantity Recovered	Units	Resource(s) Affected
#4 FUEL OIL	PETROLEUM	0	GALLONS	0	GALLONS	GROUNDWATER

TANK TEST INFORMATION

Tank Number	Tank Size	Tank Test Method	Leak Rate	Gross Leak or Failure
		Unknown	0.00	UNKNOWN

Caller Remarks:

PETROTITE LEAK RATE -.574 GPH

DEC Investigator Remarks:

Prior to Sept, 2004 data translation this spill Lead_DEC Field was "O'NEILL FD"
/ / : TANK & GRASS NOT IN CONCRETE. 25-30 YEARS OLD.

09/23/87: G.I RETESTED SYSTEM AFTER REPAIRING VENT LINE.DEC NOT PRESENT DURING RETEST.

Map Identification Number 35 **EXXON S/S** **Spill Number: 9214537** **Close Date: 01/13/1994**
98 JERICHO TPKE
JERICHO, NY NO ZIP PROVIDED

MAP LOCATION INFORMATION
Site location mapped by: MANUAL MAPPING (4)
Approximate distance from property: 1866 feet to the NNW

ADDRESS CHANGE INFORMATION
Revised street: NO CHANGE
Revised zip code: 11753

Source of Spill: GASOLINE STATION
Notifier Type: Tank Tester
Caller Name: CHUCK PEDANO
DEC Investigator: T/T/F

Spiller: EXXON S/S
Notifier Name:
Caller Agency: CROMPCO
Contact for more spill info:

Spiller Phone: (516) 334-2161
Notifier Phone:
Caller Phone: (215) 646-3161
Contact Person Phone:

Spill Class: NO SPILL OCCURRED;NOT POSSIBLE

Spill Date	Date Cleanup Ceased	Cause of Spill	Meets Cleanup Standards	Penalty Recommended
03/31/1993	01/13/1994	TANK TEST FAILURE	UNKNOWN	NO

Material Spilled	Material Class	Quantity Spilled	Units	Quantity Recovered	Units	Resource(s) Affected
WASTE OIL/USED OIL (NOT FUEL)	PETROLEUM	0	GALLONS	0	GALLONS	GROUNDWATER

TANK TEST INFORMATION

Tank Number	Tank Size	Tank Test Method	Leak Rate	Gross Leak or Failure
		Unknown	0.00	UNKNOWN

Caller Remarks:

1K FAILED -.216, CROMPCO TESTER, PUMPING TANK

DEC Investigator Remarks: NO DEC INVESTIGATOR REMARKS GIVEN FOR THIS SPILL.



CLOSED STATUS UNKNOWN CAUSE SPILLS AND OTHER CAUSE SPILLS IDENTIFIED WITHIN 1/2 MILE SEARCH RADIUS

Please Note: * - Compass directions can vary substantially for sites located very close to the subject property address.

Map Identification Number 36 **CALIFORNIA CLOSET COMPANY** **Spill Number: 9905866** **Close Date: 08/18/1999**
REAR 700 SHAMES DRIVE WESTBURY, NY NO ZIP PROVIDED

MAP LOCATION INFORMATION
Site location mapped by: MANUAL MAPPING (3)
Approximate distance from property: 341 feet to the SW

ADDRESS CHANGE INFORMATION
Revised street: 700 SHAMES DRIVE
Revised zip code: 11590

Source of Spill: UNKNOWN
Notifier Type: Fire Department
Caller Name: STEVE MELROSE
DEC Investigator: JEHAAS

Spiller: N/A - WESTBURY ALLOY
Notifier Name: SAME
Caller Agency: NASSAU COUNTY FIRE MARSHA
Contact for more spill info: STEVE MELROSE

Spiller Phone:
Notifier Phone:
Caller Phone: (516) 572-1092
Contact Person Phone: (516) 572-1092

Spill Class: KNOWN RELEASE WITH MINIMAL POTENTIAL FOR FIRE OR HAZARD;DEC RESPONSE;UNABLE/UNWILLING RP;CORRECTIVE ACTION TAKEN

Spill Date	Date Cleanup Ceased	Cause of Spill	Meets Cleanup Standards	Penalty Recommended
08/16/1999		UNKNOWN	YES	NO

Material Spilled	Material Class	Quantity Spilled	Units	Quantity Recovered	Units	Resource(s) Affected
UNKNOWN HAZARDOUS MATERIAL	HAZARDOUS MATERIAL	0	GALLONS	0	GALLONS	GROUNDWATER

Caller Remarks:

FIRE MARSHALL IS ON THE SCENE WITH A DUMPSTER FIRE INSIDE THE DUMPSTER WAS A SODIUM SUBSTANCE IN A METALLIC LOOKING BAG

OUTSIDE IS LABEL 3320 STATING IT IS CORROSIVE RUN OFF FROM THE

WATER IS GOING INTO A WELL. CELL PHONE 516-521-2046

ANOTHER SUBSTANCE FOUND HYDROXIDE SOLUTION WAS IN THE DUMPSTER

DEC Investigator Remarks:

Prior to Sept, 2004 data translation this spill Lead_DEC Field was "HAAS"

ACCORDING TO JOE HAAS SPOKE TO FM, FIRE EXTINGUISHED WITH 200 GALLONS OF WTER, FM CHECKED RUNOFF FOR PH, PH NEUTRAL, ACCORDING TO OWNER ONLY PACKAGING WAS IN THE DUMPSTER

NO FURTHER ACTION

Map Identification Number 37 **ACCURATE CHEMICAL** **Spill Number: 9314569** **Close Date: 02/10/2004**
300 SHAMES DRIVE
JERICHO, NY NO ZIP PROVIDED

MAP LOCATION INFORMATION
Site location mapped by: MANUAL MAPPING (3)
Approximate distance from property: 610 feet to the W

ADDRESS CHANGE INFORMATION
Revised street: NO CHANGE
Revised zip code: 11590

Source of Spill: COMMERCIAL/INDUSTRIAL
Notifier Type: Fire Department
Caller Name: INSP TUSA
DEC Investigator: BPAUSTIN

Spiller: ACCURATE CHEMICAL
Notifier Name:
Caller Agency: NCFM
Contact for more spill info:

Spiller Phone:
Notifier Phone:
Caller Phone: (516) 521-2046
Contact Person Phone:

Spill Class: KNOWN RELEASE THAT CREATES A FIRE OR HAZARD;DEC RESPONSE;WILLING RP;CORRECTIVE ACTION TAKEN

Spill Date	Date Cleanup Ceased	Cause of Spill	Meets Cleanup Standards	Penalty Recommended
03/13/1994		OTHER	YES	NO

NO MATERIAL INFORMATION GIVEN FOR THIS SPILL

Caller Remarks:

FIRE AT PLANT, CHEMICAL TANKS BEING BROKEN, ONE INJURY DUE TO SPILL, NCPD, SYOSSET FD, HICKSVILLE FD ON SCENE

DEC Investigator Remarks:

Prior to Sept, 2004 data translation this spill Lead_DEC Field was "AUSTIN"
10/10/95: This is additional information about material spilled from the translation of the old spill file: CHEMICALS.

1/30/04 MEMO, CRITERION #1

CLEANUP COMPLETE BUT NO DISPOSAL RECPTS

Map Identification Number 38 **Spill Number: 9602031** **Close Date: 09/02/1998**

200 MONTROSE ROAD
WESTBURY, NY NO ZIP PROVIDED

MAP LOCATION INFORMATION
Site location mapped by: MANUAL MAPPING (3)
Approximate distance from property: 637 feet to the NNW

ADDRESS CHANGE INFORMATION
Revised street: NO CHANGE
Revised zip code: 11590

Source of Spill: PASSENGER VEHICLE
Notifier Type: Fire Department
Caller Name: INSP. RASKIN
DEC Investigator: NJACAMPO

Spiller: KNODLEY FORD
Notifier Name:
Caller Agency: NASSAU CO FIRE MARSHALL
Contact for more spill info:

Spiller Phone: (516) 538-5348
Notifier Phone:
Caller Phone: (516) 333-2070
Contact Person Phone:

Spill Class: KNOWN RELEASE THAT CREATES POTENTIAL FOR FIRE OR HAZARD;DEC RESPONSE;WILLING RP;CORRECTIVE ACTION TAKEN

Spill Date	Date Cleanup Ceased	Cause of Spill	Meets Cleanup Standards	Penalty Recommended
05/11/1996		OTHER	YES	NO

Material Spilled	Material Class	Quantity Spilled	Units	Quantity Recovered	Units	Resource(s) Affected
GASOLINE	PETROLEUM	20.00	GALLONS	0.00	GALLONS	SEWER

Caller Remarks: gas spilled in storm drain from car firereq responsecall 516-742-3191 fire communications

DEC Investigator Remarks:

Prior to Sept, 2004 data translation this spill Lead_DEC Field was "ACAMPORA"

Map Identification Number 39 **UNKNOWN** **Spill Number: 8704506** **Close Date: 12/24/1990**

5000 BRUSHHOLLOW ROAD
WESTBURY, NY NO ZIP PROVIDED

MAP LOCATION INFORMATION
Site location mapped by: MANUAL MAPPING (4)
Approximate distance from property: 727 feet to the WNW

ADDRESS CHANGE INFORMATION
Revised street: 5000 BRUSH HOLLOW ROAD
Revised zip code: 11590

Source of Spill: UNKNOWN
Notifier Type: Local Agency
Caller Name:
DEC Investigator: NJACAMPO

Spiller: UNK
Notifier Name:
Caller Agency:
Contact for more spill info:

Spiller Phone:
Notifier Phone:
Caller Phone:
Contact Person Phone:

Spill Date	Date Cleanup Ceased	Cause of Spill	Meets Cleanup Standards	Penalty Recommended
08/31/1987	12/24/1990	UNKNOWN	UNKNOWN	NO

NO MATERIAL INFORMATION GIVEN FOR THIS SPILL

Caller Remarks:

IN STORM DRAIN IN PARKING LOT.TOWN REC'D LETTER FROM LANDLORD TO HIS TENANTS.

DEC Investigator Remarks:

Prior to Sept, 2004 data translation this spill Lead_DEC Field was "ACAMPORA FD"
/ / : STROELLER CHECKED BASIN WITH ABSORBENT.

10/10/95: This is additional information about material spilled from the translation of the old spill file: OILY SUBSTANCE

NO RESPONSE MADE

12/31/02 FILE HAS BEEN DESTROYED ACCORDING TO STATE ARCHIVE AND RECORD ADMINISTRATOR RETENTION/DISPOSAL PROCEDURES

Map Identification Number 40 **ECLIPSE PRESS** **Spill Number: 9208170** **Close Date: 11/09/1992**
201 MONTROSE ROAD WESTBURY, NY NO ZIP PROVIDED

MAP LOCATION INFORMATION
Site location mapped by: MANUAL MAPPING (3)
Approximate distance from property: 779 feet to the NNW

ADDRESS CHANGE INFORMATION
Revised street: NO CHANGE
Revised zip code: 11590

Source of Spill: COMMERCIAL/INDUSTRIAL
Notifier Type: Other
Caller Name: CHRIS CARNAHAN
DEC Investigator: KMYAGER

Spiller: ECLIPSE PRESS
Notifier Name:
Caller Agency: TAYLOR ENVIR
Contact for more spill info:

Spiller Phone:
Notifier Phone:
Caller Phone: (516) 358-2955
Contact Person Phone:

Spill Class: KNOWN RELEASE THAT CREATES POTENTIAL FOR FIRE OR HAZARD;DEC RESPONSE;WILLING RP;CORRECTIVE ACTION TAKEN

Spill Date	Date Cleanup Ceased	Cause of Spill	Meets Cleanup Standards	Penalty Recommended
10/15/1992	11/09/1992	OTHER	UNKNOWN	NO

Material Spilled	Material Class	Quantity Spilled	Units	Quantity Recovered	Units	Resource(s) Affected
UNKNOWN PETROLEUM	PETROLEUM	0	GALLONS	0	GALLONS	GROUNDWATER

Caller Remarks:

ENVIR ASSESSMENT REVEALED PETROLEUM CONTAMINATION IN DRYWELLS

DEC Investigator Remarks:

Prior to Sept, 2004 data translation this spill Lead_DEC Field was "DEROSA"
11/09/92: DRYWELLS CLEANED OUT, END POINT SAMPLE TAKEN.2 OF 3 END POINT SAMPLES ABOVE STANDARDS.TOOK SAMPLE 1'-2' BELOW BOTTOM OF WELL & ANALYZED, NO FURTHER ACTION.

Map Identification Number 41 **JOHN HASSAL** **Spill Number: 9509430** **Close Date: 11/08/1999**
609 CANTIAGUE ROAD
WESTBURY, NY NO ZIP PROVIDED

MAP LOCATION INFORMATION
Site location mapped by: MANUAL MAPPING (1)
Approximate distance from property: 1029 feet to the E

ADDRESS CHANGE INFORMATION
Revised street: 609 CANTIAGUE ROCK RD
Revised zip code: 11590

Source of Spill: COMMERCIAL/INDUSTRIAL
Notifier Type: Other
Caller Name: FRANK DEGRAZIA
DEC Investigator: BPAUSTIN

Spiller: VIC - JOHN HASSAL
Notifier Name: SAME
Caller Agency: ACTION REMEDIATION
Contact for more spill info: VIC

Spiller Phone:
Notifier Phone:
Caller Phone: (516) 781-3000
Contact Person Phone:

Spill Class: KNOWN RELEASE WITH MINIMAL POTENTIAL FOR FIRE OR HAZARD;DEC RESPONSE;WILLING RP;CORRECTIVE ACTION TAKEN

Spill Date	Date Cleanup Ceased	Cause of Spill	Meets Cleanup Standards	Penalty Recommended
10/30/1995		OTHER	YES	NO

Material Spilled	Material Class	Quantity Spilled	Units	Quantity Recovered	Units	Resource(s) Affected
#2 FUEL OIL	PETROLEUM	0	GALLONS	0	GALLONS	SOIL

Caller Remarks: SOIL CONTAMINATION FOUND - 2 CUBIC YARDS OF SOIL DUG UP

DEC Investigator Remarks:

Prior to Sept, 2004 data translation this spill Lead_DEC Field was "AUSTIN"
THE CONT SOIL WAS THE RESULT OF A SURFACE SPILL IN THE AREA OF THE 3K UST. SCDH INSPECTION REPORTS INDICATE NO SIGNIFICANT SUBSURFACE SOIL CONTAMINATION FOUND DURING TANK REMOVALS. SOIL DISPOSAL VERIFIED

Map Identification Number 42 **BRUSH HOLLOW GULF** **Spill Number: 0101063** **Close Date: 09/20/2001**
6049 BRUSH HOLLOW ROAD WESTBURY, NY NO ZIP PROVIDED

MAP LOCATION INFORMATION
Site location mapped by: MANUAL MAPPING (4)
Approximate distance from property: 1227 feet to the NNW

ADDRESS CHANGE INFORMATION
Revised street: NO CHANGE
Revised zip code: 11590

Source of Spill: GASOLINE STATION
Notifier Type: Other
Caller Name:
DEC Investigator: WJGABIN

Spiller: BILL KALIANDASANI - BRUSH HOLLOW GULF INC
Notifier Name:
Caller Agency:
Contact for more spill info:

Spiller Phone: (516) 369-0368
Notifier Phone:
Caller Phone:
Contact Person Phone:

Spill Class: KNOWN RELEASE THAT CREATES POTENTIAL FOR FIRE OR HAZARD;HIGHLY IMPROBABLE

Spill Date	Date Cleanup Ceased	Cause of Spill	Meets Cleanup Standards	Penalty Recommended
04/27/2001		OTHER	YES	NO

Material Spilled	Material Class	Quantity Spilled	Units	Quantity Recovered	Units	Resource(s) Affected
WASTE OIL/USED OIL (NOT FUEL)	PETROLEUM	0	GALLONS	0	GALLONS	SOIL

Caller Remarks:

SOIL CONTAMINATION DISCOVERED AT ABOVE LOCATION WHEN WASTE OIL

STORAGE TANK WAS REMOVED. PROPERTY OWNER HAS BEEN ADVISED OF

PROBLEM. UNKNOWN AT THIS TIME WHAT WILL BE DONE. NASSAU COUNTY

HEALTH DEPT WAS ON SCENE.

DEC Investigator Remarks:

Prior to Sept, 2004 data translation this spill Lead_DEC Field was "GABIN"
04/27/01 (A): Jim Donelan of ProTest reported finding contamination during the routine removal of a waste oil tank.

04/27/01 (B): The Nassau County Health Department called from the site and spoke to DEC (D Raymond)- approx 15cy of soil.was removed. BY VISUAL AND OLFACTORY INSPECTION, THE CLEANUP WAS SATISFACTORY.

04/27/01 (C): D Raymond then spoke to Tom of ProTest (foreman on site)- requested 1 composite sidewall sample and 1 bottom sample to be taken. (D RAYMOND LATER CONFIRMED THAT WE WANTED THE SAMPLES ANALYZED FOR EPA 8021 TOTALS & EPA 8270 TOTALS, AND

METALS).

04/30/01: "Bill" of Gulf spoke to DEC (Acampora)- discussed DEC's requirements.

04/30/01: Acampora then spoke to Donelan of ProTest- he was unaware of samples being taken. He will speak to Tom.

05/02/01 (A): Acampora spoke to John Leddy of ProTest- the "PRP" (tenant) had the samples. He did not have PRP info.

05/02/01 (B): He said approx 30cy of soil had been stockpiled.

05/04/01: Acampora received call from Chuck Stewart of Harbor Env- discussed DEC's requirements. Harbor would have the samples analyzed.

05/21/01 (A): Received fax from Harbor- APPARENTLY ONLY ONE ENDPOINT SAMPLE (FROM BOTTOM OF EXCAVATION) WAS ANALYZED, PLUS A SOIL STOCKPILE SAMPLE.

05/21/01 (B): THE ENDPOINT SAMPLE WAS ANALYZED FOR EPA 8021 TCLP AND EPA 8270 TCLP, AND RCRA METALS.

05/21/01 (C): All parameters were nondetect except for Lead (31.0ppm).

05/24/01 (A): Received a copy of the NCHD report- THE TANK WAS A 1,000GAL, NOT A 550GAL. They found one hole in the tank.

05/24/01 (B): APPROX 15CY OF SOIL WAS REMOVED.

LATE MAY/EARLY JUNE: D Raymond discussed the case with Acampora.

EARLY JUNE: D Raymond discussed the soil data with Site Remediation- they would not require further action based upon the lead level.

06/18/01: D Raymond left message for Stewart to call.

06/21/01 (A): D Raymond discussed the case with Stewart- HARBOR TOOK OVER THE CASE FROM PROTEST.

06/21/01 (B): DEC inquired as to why he had TCLP procedure used on the endpoint sample rather than TOTALS, and informed him we had not used TCLP levels for soil cleanup guidance since Jan. HE SAID HE PERFORMED THE TESTS ACAMPORA HAD REQUESTED.

06/21/01 (C): DEC requested a copy of the soil disposal receipts.

06/21/01: D Raymond discussed the sampling requirements with Acampora- latter had requested "EPA 8021 & EPA 8270". Apparently, Harbor was not aware of the change.

06/25/01: D Raymond sent letter to Harbor requesting a copy of the soil disposal receipts and any tank closure report.

07/06/01: Received a fax from Harbor, enclosing a copy of a receipt from SoilSafe of Baltimore MD for the disposal of approx 27.7 TONS of soil at latter's facility in NJ.

07/10/01: Stewart left message- status?

07/17/01 (A): As per Stewart- APPROX 20CY REMOVED AND DISPOSED.

07/17/01 (B): SITE IS BEING SOLD. DEC informed him we had not been told this, requested that he have owner call.

07/17/01 (A): CURRENT OWNER (BILL KALIANDASANI) CALLED- THE "30CY" WAS AN ESTIMATE FOR JOB COST ESTIMATE ONLY.

07/17/01 (B): CLOSING DATE IS 18JUL.

07/18/01: Spills reviewed file- no further action required at this time.

07/18/01: Received fax from Harbor- copy of 6Jul01 letter from Harbor to Brush Hollow Gulf.

07/18/01: DEC faxed closure letter to owner.

07/19/01: As per request, DEC faxed copy of closure letter to Harbor.

Map Identification Number 43 **MOBIL S/S** **Spill Number: 9302398** **Close Date: 09/27/1994**
6060 BRUSH HOLLOW ROAD WESTBURY, NY NO ZIP PROVIDED

MAP LOCATION INFORMATION
Site location mapped by: MANUAL MAPPING (3)
Approximate distance from property: 1289 feet to the NNW

ADDRESS CHANGE INFORMATION
Revised street: NO CHANGE
Revised zip code: 11590

Source of Spill: GASOLINE STATION
Notifier Type: Responsible Party
Caller Name: SHEILA MOORE
DEC Investigator: GIBBONS

Spiller: MOBIL
Notifier Name:
Caller Agency: MOBIL
Contact for more spill info:

Spiller Phone: (516) 997-4148
Notifier Phone:
Caller Phone: (913) 752-7495
Contact Person Phone:

Spill Class: NO SPILL OCCURRED;NOT POSSIBLE

Spill Date	Date Cleanup Ceased	Cause of Spill	Meets Cleanup Standards	Penalty Recommended
05/20/1993	09/27/1994	OTHER	UNKNOWN	NO

Material Spilled	Material Class	Quantity Spilled	Units	Quantity Recovered	Units	Resource(s) Affected
UNKNOWN PETROLEUM	PETROLEUM	0	GALLONS	0	GALLONS	SOIL

Caller Remarks:

LEAK DETECTOR ALARM FOR WATER TANK WENT OFF, WILL MOBIL MAINTENANCE TO FIND OUT HOW TO TURN ALARM OFF

DEC Investigator Remarks: NO DEC INVESTIGATOR REMARKS GIVEN FOR THIS SPILL.

Map Identification Number 44 **BRANDYWINE REALTY** **Spill Number: 9925268** **Close Date: 01/12/2000**
125 JERICHO TURNPIKE/LIE JERICHO, NY NO ZIP PROVIDED

MAP LOCATION INFORMATION
Site location mapped by: MANUAL MAPPING (4)
Approximate distance from property: 1818 feet to the N

ADDRESS CHANGE INFORMATION
Revised street: 125 JERICHO TPKE
Revised zip code: 11753

Source of Spill: COMMERCIAL/INDUSTRIAL Spiller: BRAD MOLOTSKY, ESQ. - BRANDYWINE REALTY TRUST Spiller Phone:
Notifier Type: Health Department Notifier Name: DREW SAUER Notifier Phone: (215) 205-9229
Caller Name: MIKE PALMISANO Caller Agency: NASSAU COUNTY HEALTH Caller Phone: (516) 571-1594
DEC Investigator: HMCIRRIT Contact for more spill info: Contact Person Phone:

Spill Class: KNOWN RELEASE THAT CREATES POTENTIAL FOR FIRE OR HAZARD;DEC RESPONSE;WILLING RP;CORRECTIVE ACTION TAKEN

Spill Date	Date Cleanup Ceased	Cause of Spill	Meets Cleanup Standards	Penalty Recommended
08/24/1999		OTHER	YES	NO

Material Spilled	Material Class	Quantity Spilled	Units	Quantity Recovered	Units	Resource(s) Affected
#2 FUEL OIL	PETROLEUM	0	GALLONS	0	GALLONS	GROUNDWATER

Caller Remarks:

CONTAMINATION FOUND DURING ROUTINE REMOVAL OF 1 5K FUEL OIL. HAVE REMOVED APPROX 90CY SOIL. SEEMS TO BE NO ODOR AT BOTTOM OF HOLE? WILL BE TAKING BOTTOM SAMPLE; WILL TRY TO TAKE SIDEWALL SAMPLES. PROJECT MANAGER FOR BRANDYWINE: MIKE VJERTNAS (997-6100 X108). AS PER SAUER- SITE IS ACROSS ROAD FROM HOWARD JOHNSONS. WAS GETTING NO READINGS ON PID METER ON BOTTOM. MAY BE ABLE TO DIG A LITTLE DEEPER IF NEEDED. HAVE A GAS LINE ON ONE SIDE. WILL TAKE BOTTOM ENDPOINTS, AND TRY TO TAKE SIDEWALL ENDPOINT(S).

DEC Investigator Remarks:

Prior to Sept, 2004 data translation this spill Lead_DEC Field was "CIRRITO 99-079"
TANK REMOVED, CONTAMINATED SOIL EXCAVATED. CONFIRMATORY SOIL SAMPLES TAKEN REC'VD DISPOSAL DOCUMENTS

Map Identification Number 45 **APA TRANSPORT** **Spill Number: 9925337** **Close Date: 10/13/1999**
CANTIAGUE ROCK/RTE 25 JERICHO, NY NO ZIP PROVIDED

MAP LOCATION INFORMATION
Site location mapped by: MANUAL MAPPING (3)
Approximate distance from property: 1825 feet to the NNW

ADDRESS CHANGE INFORMATION
Revised street: CANTIAGUE ROCK RD / JERICHO TPKE
Revised zip code: 11753

Source of Spill: COMMERCIAL VEHICLE
Notifier Type: Police Department
Caller Name: OFFICER FERRARA
DEC Investigator: UNASSIGNED
Spiller: APA TRANSPORT
Notifier Name:
Caller Agency: NASSAU COUNTY POLICE DEPA
Contact for more spill info:
Spiller Phone: (516) 293-9112
Notifier Phone:
Caller Phone: (516) 573-8240
Contact Person Phone:

Spill Class: KNOWN RELEASE WITH MINIMAL POTENTIAL FOR FIRE OR HAZARD;NO DEC RESPONSE;WILLING RP;CORRECTIVE ACTION TAKEN

Spill Date	Date Cleanup Ceased	Cause of Spill	Meets Cleanup Standards	Penalty Recommended
10/12/1999		OTHER	YES	NO

Material Spilled	Material Class	Quantity Spilled	Units	Quantity Recovered	Units	Resource(s) Affected
PAINT	OTHER	20.00	GALLONS	0.00	GALLONS	SOIL

Caller Remarks:

SITE IS APPROX 1/4 MILE S OF JERICHO. CARDBOARD DRUM OF RUBBERIZED LATEX PAINT LEAKED, SPILLING PAINT IN TRUCK AND ON ROAD. ESTIMATE APPROX 30GAL SPILLED, OF WHICH APPROX 10GAL IS ON ROAD. NO DRAINS IMPACTED. WILL HAVE SPILLER CLEAN UP. NO DEC RESPONSE NEEDED AT THIS TIME.

DEC NOTE: PRIORS (AT LEAST THREE) BY THIS COMPANY. ADDRESS/PHONE GIVEN ABOVE IS AS PER PHONE BOOK; ADDRESS GIVEN ON THE PRIOR SPILLS IS 1 IMPERATOR DRIVE, OLD BETHPAGE. THEY ALSO HAVE A NJ ADDRESS: 2100 8TH ST; N BERGEN; 201-289-6600

DEC Investigator Remarks:

Prior to Sept, 2004 data translation this spill Lead_DEC Field was "NONE 99-099"

Map Identification Number 46 **UNK** **Spill Number: 9202345** **Close Date: 07/13/1992**
BRUSH HOLLOW RD & JERICHO JERICHO, NY NO ZIP PROVIDED

MAP LOCATION INFORMATION
Site location mapped by: MANUAL MAPPING (3)
Approximate distance from property: 1825 feet to the NNW

ADDRESS CHANGE INFORMATION
Revised street: BRUSH HOLLOW RD / JERICHO
Revised zip code: 11753

Source of Spill: UNKNOWN
Notifier Type: Police Department
Caller Name: OFFICER WOODWARD
DEC Investigator: JEHAAS
Spiller: UNK
Notifier Name:
Caller Agency: NCDP EMS
Contact for more spill info:
Spiller Phone:
Notifier Phone:
Caller Phone: (516) 573-3333
Contact Person Phone:

Spill Class: KNOWN RELEASE WITH MINIMAL POTENTIAL FOR FIRE OR HAZARD;DEC RESPONSE;WILLING RP;CORRECTIVE ACTION TAKEN

Spill Date	Date Cleanup Ceased	Cause of Spill	Meets Cleanup Standards	Penalty Recommended
05/27/1992	07/13/1992	UNKNOWN	UNKNOWN	NO

Material Spilled	Material Class	Quantity Spilled	Units	Quantity Recovered	Units	Resource(s) Affected
HYDROGEN CHLORIDE	HAZARDOUS MATERIAL	1.00	GALLONS	0.00	GALLONS	SOIL

Caller Remarks: NO REMARKS GIVEN FOR THIS SPILL

DEC Investigator Remarks:

Prior to Sept, 2004 data translation this spill Lead_DEC Field was "HAAS"
07/13/92: ACID FLUSHED TO STORM DRAIN AFTER BEING NEUTRALIZED WITH SODA ASH NO NEED FOR FURTHER ACTION.

Map Identification Number 47 **UNKNOWN**
BRUSHOLLOW & JERICHO TPKE
WESTBURY, NY NO ZIP PROVIDED
Spill Number: 8804261 **Close Date: 08/16/1988**

MAP LOCATION INFORMATION
Site location mapped by: MANUAL MAPPING (3)
Approximate distance from property: 1825 feet to the NNW

ADDRESS CHANGE INFORMATION
Revised street: BRUSH HOLLOW RD / JERICHO TPKE
Revised zip code: 11590

Source of Spill: UNKNOWN
Notifier Type: Affected Persons
Caller Name: RICHARD TAYLOR
DEC Investigator: UNASSIGNED
Spiller: UNK
Notifier Name:
Caller Agency: TYREE
Contact for more spill info:
Spiller Phone:
Notifier Phone:
Caller Phone: (516) 249-3150
Contact Person Phone:

Spill Date	Date Cleanup Ceased	Cause of Spill	Meets Cleanup Standards	Penalty Recommended
08/15/1988	08/16/1988	UNKNOWN	UNKNOWN	NO

Material Spilled	Material Class	Quantity Spilled	Units	Quantity Recovered	Units	Resource(s) Affected
WASTE OIL/USED OIL (NOT FUEL)	PETROLEUM	5.00	GALLONS	0.00	GALLONS	SOIL

Caller Remarks:

EUROPEAN AMERICAN BANK NOTICED WASTE OIL ON PARKING LOT. CALLED TYREE TO CLEANUP.TYREE PUT ABSORBENT DOWN,SWEPT & PLACED IN DRUMS.NO DEC RESPONSE WARRANTED.

DEC Investigator Remarks:

Prior to Sept, 2004 data translation this spill Lead_DEC Field was "NONE FD"

Map Identification Number 48 **JOHN MOMBACH** 100 JERICHO TPKE JERICHO, NY NO ZIP PROVIDED **Spill Number: 9105886** **Close Date: 03/10/1992**

MAP LOCATION INFORMATION
Site location mapped by: MANUAL MAPPING (4)
Approximate distance from property: 1868 feet to the NNW

ADDRESS CHANGE INFORMATION
Revised street: NO CHANGE
Revised zip code: 11753

Source of Spill:	PASSENGER VEHICLE	Spiller:	JOHN MOMBACH	Spiller Phone:	(516) 488-3452
Notifier Type:	Local Agency	Notifier Name:		Notifier Phone:	
Caller Name:	INSPECTOR GERNER	Caller Agency:	NCFM	Caller Phone:	(516) 659-1917
DEC Investigator:	KAKISPER	Contact for more spill info:		Contact Person Phone:	

Spill Date	Date Cleanup Ceased	Cause of Spill	Meets Cleanup Standards	Penalty Recommended
08/30/1991	03/10/1992	OTHER	UNKNOWN	NO

Material Spilled	Material Class	Quantity Spilled	Units	Quantity Recovered	Units	Resource(s) Affected
GASOLINE	PETROLEUM	20.00	GALLONS	0.00	GALLONS	SEWER

Caller Remarks:

SPILLER DROVE OVER MUFFLER IN THE ROAD, IT PUNCTURED THE TANK. FD SPREAD SPEEDI DRY & DIRT. NCPD ON SCENE

DEC Investigator Remarks:

Prior to Sept, 2004 data translation this spill Lead_DEC Field was "KISPERT"
03/10/92: TYREE HIRED DRAIN CLEANED, SPILLERS INSURANCE COVERED BILL. NO NEED FOR FURTHER ACTION.

Map Identification Number 49 **MARCANO RESIDENCE** **Spill Number: 9911640** **Close Date: 01/24/2000**
43 BARRY DRIVE WESTBURY, NY NO ZIP PROVIDED

MAP LOCATION INFORMATION
Site location mapped by: ADDRESS MATCHING
Approximate distance from property: 1878 feet to the SSE

ADDRESS CHANGE INFORMATION
Revised street: NO CHANGE
Revised zip code: 11590

Source of Spill: PRIVATE DWELLING
Notifier Type: Citizen
Caller Name:
DEC Investigator: HMCIRRIT

Spiller: UNKNOWN
Notifier Name:
Caller Agency:
Contact for more spill info: ANNARECE MARCANO

Spiller Phone:
Notifier Phone:
Caller Phone:
Contact Person Phone: (516) 334-4390

Spill Class: KNOWN RELEASE THAT CREATES POTENTIAL FOR FIRE OR HAZARD;DEC RESPONSE;WILLING RP;CORRECTIVE ACTION TAKEN

Spill Date	Date Cleanup Ceased	Cause of Spill	Meets Cleanup Standards	Penalty Recommended
01/05/2000		UNKNOWN	YES	NO

Material Spilled	Material Class	Quantity Spilled	Units	Quantity Recovered	Units	Resource(s) Affected
#2 FUEL OIL	PETROLEUM	500.00	GALLONS	0.00	GALLONS	SOIL

Caller Remarks:

OCCURRED YESTERDAY - 500 GALLONS IN TANK YESTERDAY - GONE LAST

NIGHT

DEC Investigator Remarks:

Prior to Sept, 2004 data translation this spill Lead_DEC Field was "CIRRITO"
TELECON TO MARCANO: SHE IS IN LITIGATION WITH SLOMINS REGARDING HOT WATER HEATER INSTALLATION,SHE FEELS OIL WAS STOLEN SINCE HER GATE WAS MYSTERIOUSLY OPEN WHEN SHE CAME HOME. ONLY 20 GALLONS IN TANK BY CHECKING GUAGE

TELECON TO SLOMINS: ACCOUNT WAS CANCELLED TODAY, THEY REC'VD CALL FROM A LAWYER. LAST DELIVERY WAS IN DECEMBER (356 GALLONS) THEY DID NOT PUMP OUT TANK, THEY DID NOT MAKE A HOUSE CALL. BOB GROSS TO CALL BACK

THIS COULD BE A GUAGE PROBLEM AS PER BOB, SINCE SHE CANCELLED THEY CANNOT GO TO HOUSE TO CHECK

FAULTY GUAGE FOR TANK, NO SPILL OCCURRED, NO CLEANUP NEEDED

Map Identification Number 50 **UNKNOWN**
43 SARATOGA DRIVE

Spill Number: 8801643 **Close Date: 05/02/1989**
JERICHO, NY NO ZIP PROVIDED

MAP LOCATION INFORMATION
Site location mapped by: MANUAL MAPPING (3)
Approximate distance from property: 2188 feet to the ENE

ADDRESS CHANGE INFORMATION
Revised street: 43 SARATOGA DR
Revised zip code: 11753

Source of Spill: UNKNOWN
Notifier Type: Local Agency
Caller Name: JAMES STRAELLA
DEC Investigator: WJPARISH

Spiller: UNK
Notifier Name:
Caller Agency: TOWN OF OYSTER BAY
Contact for more spill info:

Spiller Phone:
Notifier Phone:
Caller Phone: (516) 921-7347
Contact Person Phone:

Spill Date	Date Cleanup Ceased	Cause of Spill	Meets Cleanup Standards	Penalty Recommended
05/23/1988	05/02/1989	UNKNOWN	UNKNOWN	NO

Material Spilled	Material Class	Quantity Spilled	Units	Quantity Recovered	Units	Resource(s) Affected
WASTE OIL/USED OIL (NOT FUEL)	PETROLEUM	5.00	GALLONS	0.00	GALLONS	SOIL

Caller Remarks:

TOWN PUT DOWN SAND AND SWEPT UP NO DRAINS AFFECTED

DEC Investigator Remarks:

Prior to Sept, 2004 data translation this spill Lead_DEC Field was "PARISH FD"

Map Identification Number 51 **ROMANELLI & SONS**
23 NORTHCOTE ROAD

Spill Number: 8710085 **Close Date: 03/03/1988**
WESTBURY, NY NO ZIP PROVIDED

MAP LOCATION INFORMATION
Site location mapped by: MANUAL MAPPING (3)
Approximate distance from property: 2269 feet to the WSW

ADDRESS CHANGE INFORMATION
Revised street: NO CHANGE
Revised zip code: 11590

Source of Spill: PRIVATE DWELLING
Notifier Type: Affected Persons
Caller Name: MRS COSTA
DEC Investigator: KDGOERTZ

Spiller: ROMANELLI & SONS
Notifier Name:
Caller Agency: HOMEOWNER
Contact for more spill info:

Spiller Phone: (516) 249-0813
Notifier Phone:
Caller Phone: (516) 333-6892
Contact Person Phone:

Spill Date	Date Cleanup Ceased	Cause of Spill	Meets Cleanup Standards	Penalty Recommended
03/02/1988	03/03/1988	UNKNOWN	UNKNOWN	NO

Material Spilled	Material Class	Quantity Spilled	Units	Quantity Recovered	Units	Resource(s) Affected
#2 FUEL OIL	PETROLEUM	10.00	GALLONS	0.00	GALLONS	SOIL

Caller Remarks:

PROBLEM WITH HOSE? GROUND SATURATED,ON HOUSE & BUSHES.

DEC Investigator Remarks:

Prior to Sept, 2004 data translation this spill Lead_DEC Field was "GOERTZ FD"
03/03/88: ROMANELLI CLEANED UP & WILL REMOVE DIRT ON 3/3/88. CAN BE CLOSED PENDING DISPOSAL OF 1 YD OF CONTAMINATED SOIL.

Map Identification Number 52 **Spill Number: 9509433** **Close Date: 01/03/1997**

11 ERIE COURT JERICHO, NY NO ZIP PROVIDED

MAP LOCATION INFORMATION
Site location mapped by: ADDRESS MATCHING
Approximate distance from property: 2346 feet to the NNE

ADDRESS CHANGE INFORMATION
Revised street: NO CHANGE
Revised zip code: 11753

Source of Spill: GASOLINE STATION
Notifier Type: Affected Persons
Caller Name: MRS WRIGHT
DEC Investigator: ACLAMANN

Spiller: TEXACO/SUNOCO
Notifier Name:
Caller Agency: CITIZEN
Contact for more spill info: WRIGHT

Spiller Phone:
Notifier Phone:
Caller Phone: (516) 738-2721
Contact Person Phone: (516) 938-2721

Spill Class: KNOWN RELEASE THAT CREATES POTENTIAL FOR FIRE OR HAZARD;DEC RESPONSE;WILLING RP;CORRECTIVE ACTION TAKEN

Spill Date	Date Cleanup Ceased	Cause of Spill	Meets Cleanup Standards	Penalty Recommended
10/30/1995		UNKNOWN	YES	NO

Material Spilled	Material Class	Quantity Spilled	Units	Quantity Recovered	Units	Resource(s) Affected
GASOLINE	PETROLEUM	0	GALLONS	0	GALLONS	SOIL

Caller Remarks: CALLER HAS GASOLINE FUMES IN BASEMENT - AIR QUALITY HAD CHECKED OUT REFFERED TO OIL SPILLER - SEE ALSO 95-01332 95-08588

DEC Investigator Remarks:

Prior to Sept, 2004 data translation this spill Lead_DEC Field was "LAMANNO"



CLOSED STATUS HAZARDOUS SPILLS - MISC. SPILL CAUSES - EQUIPMENT FAILURE, HUMAN ERROR, TANK OVERFILL, DELIBERATE SPILL, TRAFFIC ACCIDENT, HOUSEKEEPING, ABANDONED DRUM, AND VANDALISM - IDENTIFIED WITHIN 1/2 MILE SEARCH RADIUS.
All spills mapped and profiled within 1/4 mile. Between 1/4 mile and 1/2 mile search radius, spills reported to be greater than 100 units and spills reported in the NYSDEC Fall 1998 MTBE Survey are mapped and profiled. Spills reported to be less than 100 units are listed in a table at the end of this section.

Please Note: * - Compass directions can vary substantially for sites located very close to the subject property address.

Map Identification Number 53 **DME** **Spill Number: 8603873** **Close Date: 06/04/1987**
1200 SHAMES DRIVE JERICHO, NY NO ZIP PROVIDED

MAP LOCATION INFORMATION
Site location mapped by: MANUAL MAPPING (3)
Approximate distance from property: 227 feet to the E

ADDRESS CHANGE INFORMATION
Revised street: 1200 SHAMES DR.
Revised zip code: 11753

Source of Spill: COMMERCIAL/INDUSTRIAL
Notifier Type: Local Agency
Caller Name:
DEC Investigator: NCHD

Spiller: DME
Notifier Name:
Caller Agency:
Contact for more spill info:

Spiller Phone:
Notifier Phone:
Caller Phone:
Contact Person Phone:

Spill Date	Date Cleanup Ceased	Cause of Spill	Meets Cleanup Standards	Penalty Recommended
09/12/1986	06/04/1987	DELIBERATE	UNKNOWN	NO

Material Spilled	Material Class	Quantity Spilled	Units	Quantity Recovered	Units	Resource(s) Affected
HYDROQUINONE	HAZARDOUS MATERIAL	0	POUNDS	0	POUNDS	SEWER

Caller Remarks:

MATERIAL DUMPED IN TOILETS IN CHEESE PLANT.

DEC Investigator Remarks:

Prior to Sept, 2004 data translation this spill Lead_DEC Field was "NCHD FD"
/ / : NCHD TO INVEST.

Map Identification Number 54 **CANOLI FACTORY** **Spill Number: 8903127** **Close Date: 07/31/1989**
1250/1400 SHAMES DRIVE WESTBURY, NY NO ZIP PROVIDED

MAP LOCATION INFORMATION
Site location mapped by: MANUAL MAPPING (4)
Approximate distance from property: 343 feet to the SE

ADDRESS CHANGE INFORMATION
Revised street: NO CHANGE
Revised zip code: 11590

Source of Spill: COMMERCIAL/INDUSTRIAL
Notifier Type: Citizen
Caller Name: FABRIC QUILTERS
DEC Investigator: DHRAYMON

Spiller: CANOLI FACTORY
Notifier Name:
Caller Agency: 1400 SHAMES
Contact for more spill info:

Spiller Phone: (516) 333-1850
Notifier Phone:
Caller Phone: (516) 333-2866
Contact Person Phone:

Spill Date	Date Cleanup Ceased	Cause of Spill	Meets Cleanup Standards	Penalty Recommended
06/26/1989	07/31/1989	DELIBERATE	UNKNOWN	NO

Material Spilled	Material Class	Quantity Spilled	Units	Quantity Recovered	Units	Resource(s) Affected
UNKNOWN PETROLEUM	PETROLEUM	0	GALLONS	0	GALLONS	AIR
FLOUR	OTHER	0	POUNDS	0	POUNDS	AIR

Caller Remarks:

WHITE LIQUID RELEASED INTO STREET FROM FACTORY(RELEASED ALL LAST WEEK). SMELLS LIKE BACKED UP SEWER. WORKERS GAGGING NCDH AIR IS SENDING INSPECTOR.

DEC Investigator Remarks:

Prior to Sept, 2004 data translation this spill Lead_DEC Field was "RAYMOND FD"
07/31/89: REC'VED COUNTY REPORT.FLOUR FROM BLDG GETS FLUSHED INTO LOADING DOCK,MIXING W/ROOF DRAIN WATER & THEN BEING PUMPED TO STREET. NCDH TO FOLLOWUP.

Map Identification Number 55 **MATH ASSOC/CMI** **Spill Number: 8809732** **Close Date: 03/20/1989**
2200 SHAMES DRIVE WESTBURY, NY NO ZIP PROVIDED

MAP LOCATION INFORMATION
Site location mapped by: MANUAL MAPPING (3)
Approximate distance from property: 539 feet to the SSE

ADDRESS CHANGE INFORMATION
Revised street: NO CHANGE
Revised zip code: 11590

Source of Spill: COMMERCIAL/INDUSTRIAL
Notifier Type: Health Department
Caller Name: HOWARD SCHAEFER
DEC Investigator: NCHD

Spiller: MATH ASSOC/CMI
Notifier Name:
Caller Agency: NCDH
Contact for more spill info:

Spiller Phone:
Notifier Phone:
Caller Phone: (516) 535-2406
Contact Person Phone:

Spill Date	Date Cleanup Ceased	Cause of Spill	Meets Cleanup Standards	Penalty Recommended
03/17/1989	03/20/1989	HUMAN ERROR	UNKNOWN	NO

Material Spilled	Material Class	Quantity Spilled	Units	Quantity Recovered	Units	Resource(s) Affected
UNKNOWN PETROLEUM	PETROLEUM	20.00	GALLONS	0.00	GALLONS	SOIL

Caller Remarks:

CMI CLEANING UP. DROPPED DRUM WHILE MOVING.NCDH TO INVESTIGATE

DEC Investigator Remarks:

Prior to Sept, 2004 data translation this spill Lead_DEC Field was "NCDH FD"

Map Identification Number 56 **US 1 VAN LINES** **Spill Number: 9614785** **Close Date: 02/16/1999**
1150 SHAMES/BRUSHHOLLOW WESTBURY, NY NO ZIP PROVIDED

MAP LOCATION INFORMATION
Site location mapped by: MANUAL MAPPING (4)
Approximate distance from property: 749 feet to the S

ADDRESS CHANGE INFORMATION
Revised street: 1150 SHAMES DR
Revised zip code: 11590

Source of Spill: TANK TRUCK
Notifier Type: Local Agency
Caller Name: GREG CAROMA
DEC Investigator: BPAUSTIN

Spiller: UNKNOWN - US 1 VAN LINES
Notifier Name: CITIZEN
Caller Agency: NCFM
Contact for more spill info: UNKNOWN

Spiller Phone: (000) 000-0000
Notifier Phone: (000) 000-0000
Caller Phone: (000) 297-5389
Contact Person Phone: (000) 000-0000

Spill Class: POSSIBLE REL WITH MIN POTENTIAL FOR FIRE OR HAZARD (OR KNOWN REL W/ NO DAMAGE);NO DEC RESP;WILLING RP;CORR ACTION TAKEN

Spill Date	Date Cleanup Ceased	Cause of Spill	Meets Cleanup Standards	Penalty Recommended
03/24/1997		HOUSEKEEPING	YES	NO

Material Spilled	Material Class	Quantity Spilled	Units	Quantity Recovered	Units	Resource(s) Affected
DIESEL	PETROLEUM	1.00	GALLONS	0.00	GALLONS	SOIL

Caller Remarks: 550 GAL TANK ON A BOX TRUCK USED TO FILL VEHICLES-OIL ON GROUNDNCFM REQUEST RESPONSE-THIS INFO PER FAX REG #1

DEC Investigator Remarks:

Prior to Sept, 2004 data translation this spill Lead_DEC Field was "AUSTIN"
NO IMPACT TO GW, SMALL SPILL ON ASPHALT, APPROPRIATE AGENCIES WERE ON SITE

Map Identification Number 57 **US 1 LINE CO** **Spill Number: 9509259** **Close Date: 11/27/1995**
1150 SHAMES DRIVE WESTBURY, NY. NO ZIP PROVIDED

MAP LOCATION INFORMATION
Site location mapped by: MANUAL MAPPING (4)
Approximate distance from property: 749 feet to the S

ADDRESS CHANGE INFORMATION
Revised street: NO CHANGE
Revised zip code: 11590

Source of Spill: COMMERCIAL VEHICLE
Notifier Type: DEC
Caller Name: ANNOYNMOUS
DEC Investigator: SCHULZ

Spiller: US 1 LINE CO
Notifier Name: ELIZABETH MOHAAMAD
Caller Agency:
Contact for more spill info:

Spiller Phone:
Notifier Phone:
Caller Phone:
Contact Person Phone:

Spill Class: POSSIBLE RELEASE WITH MINIMAL POTENTIAL FOR FIRE OR HAZARD (OR KNOWN RELEASE WITH NO DAMAGE);HIGHLY IMPROBABLE

Spill Date	Date Cleanup Ceased	Cause of Spill	Meets Cleanup Standards	Penalty Recommended
10/26/1995		HUMAN ERROR	YES	NO

Material Spilled	Material Class	Quantity Spilled	Units	Quantity Recovered	Units	Resource(s) Affected
#2 FUEL OIL	PETROLEUM	0	GALLONS	0	GALLONS	SOIL

Caller Remarks: CALLER REPORTS BUSINESS IS STORING FUEL OIL IN COMPANY VANS ANDTHE WAY EMPLOYEES HANDLE PRODUCT IS SLOPPY CAUSING IT TO SPILL ON GROUND

DEC Investigator Remarks: NO DEC INVESTIGATOR REMARKS GIVEN FOR THIS SPILL.

Map Identification Number 58 **ECLIPSE PRESS** **Spill Number: 9106455** **Close Date: 10/07/1991**
201 MONTROSE ROAD WESTBURY, NY NO ZIP PROVIDED

MAP LOCATION INFORMATION
Site location mapped by: MANUAL MAPPING (3)
Approximate distance from property: 779 feet to the NNW

ADDRESS CHANGE INFORMATION
Revised street: NO CHANGE
Revised zip code: 11590

Source of Spill: COMMERCIAL/INDUSTRIAL
Notifier Type: Citizen
Caller Name: ANONYMOUS
DEC Investigator: JEHAAS

Spiller: ECLIPSE PRESS
Notifier Name:
Caller Agency:
Contact for more spill info:

Spiller Phone: (516) 997-6030
Notifier Phone:
Caller Phone:
Contact Person Phone:

Spill Date	Date Cleanup Ceased	Cause of Spill	Meets Cleanup Standards	Penalty Recommended
09/09/1991	10/07/1991	DELIBERATE	UNKNOWN	NO

Material Spilled	Material Class	Quantity Spilled	Units	Quantity Recovered	Units	Resource(s) Affected
UNKNOWN PETROLEUM	PETROLEUM	0	GALLONS	0	GALLONS	SEWER
PRESS WASH CHEMICALS	OTHER	0	GALLONS	0	GALLONS	SEWER

Caller Remarks:

PRINTING CO WAS TOLD TO GET RID OF DRUMS ON PREMISES, GOT AN ESTIMATE OF $4000 TO REMOVE, SO BOSS ORDERED EMPLOYESS TO PUNCH HOLES IN DRUMS AFTER TAKING THEM INTO PARKING LOT,STAIN REMAINS,

DEC Investigator Remarks:

Prior to Sept, 2004 data translation this spill Lead_DEC Field was "HAAS"
10/07/91: HAAS REQUIRED PROPER DISPOSAL OF DRUMS CONTAINING MATERIAL ON SITE. WATER SAMPLES FROM LEACHING POOLS INDICATED NO CONTAMINATION. NO FURTHER ACTION.

Map Identification Number 59 **Spill Number: 0225003** **Close Date: 03/18/2003**

BRUSH HOLLOW/SHAMES JERICHO, NY NO ZIP PROVIDED

MAP LOCATION INFORMATION
Site location mapped by: MANUAL MAPPING (3)
Approximate distance from property: 820 feet to the W

ADDRESS CHANGE INFORMATION
Revised street: BRUSH HOLLOW RD / SHAMES DR
Revised zip code: 11753

Source of Spill: COMMERCIAL VEHICLE
Notifier Type: Fire Department
Caller Name:
DEC Investigator: UNASSIGNED
Spiller: HARRY VONDOLLEN - UNKNOWN
Notifier Name:
Caller Agency:
Contact for more spill info: UNKNOWN
Spiller Phone:
Notifier Phone:
Caller Phone:
Contact Person Phone:

Spill Class: KNOWN RELEASE THAT CREATES POTENTIAL FOR FIRE OR HAZARD;HIGHLY IMPROBABLE

Spill Date	Date Cleanup Ceased	Cause of Spill	Meets Cleanup Standards	Penalty Recommended
04/03/2002		EQUIPMENT FAILURE	YES	NO

Material Spilled	Material Class	Quantity Spilled	Units	Quantity Recovered	Units	Resource(s) Affected
HYDRAULIC OIL	OTHER	100.00	GALLONS	0.00	GALLONS	SOIL

Caller Remarks:

Fire Marshall called reporting a spill from a dump truck, no drains impacted at this time however dikes were put around drains.
Spiller cleaning up spill, will call back wiht more info. ***SAME AS 0200109***

DEC Investigator Remarks: NO DEC INVESTIGATOR REMARKS GIVEN FOR THIS SPILL.

Map Identification Number 60 **Spill Number: 0200109** **Close Date: 04/03/2002**

BRUSHHOLLOW RD & SHAMES JERICHO, NY NO ZIP PROVIDED

MAP LOCATION INFORMATION
Site location mapped by: MANUAL MAPPING (3)
Approximate distance from property: 820 feet to the W

ADDRESS CHANGE INFORMATION
Revised street: BRUSH HOLLOW RD / SHAMES DR
Revised zip code: 11753

Source of Spill: COMMERCIAL VEHICLE
Notifier Type: Fire Department
Caller Name:
DEC Investigator: UNASSIGNED

Spiller: NICOLIA CONCRETE PRODUCTS
Notifier Name:
Caller Agency:
Contact for more spill info: FRANK DUBINS

Spiller Phone: (631) 888-2200
Notifier Phone:
Caller Phone:
Contact Person Phone: (516) 572-1092

Spill Class: KNOWN RELEASE WITH MINIMAL POTENTIAL FOR FIRE OR HAZARD;DEC RESPONSE;WILLING RP;CORRECTIVE ACTION TAKEN

Spill Date	Date Cleanup Ceased	Cause of Spill	Meets Cleanup Standards	Penalty Recommended
04/03/2002		EQUIPMENT FAILURE	YES	NO

Material Spilled	Material Class	Quantity Spilled	Units	Quantity Recovered	Units	Resource(s) Affected
HYDRAULIC OIL	OTHER	100.00	GALLONS	0.00	GALLONS	SOIL

Caller Remarks:

driveshaft broke, slashed hydraulic line. all spill contained to roadway - no sewers affected - f.d. on scene

****call comp back at - 516-521-2046****

DEC Investigator Remarks:

Prior to Sept, 2004 data translation this spill Lead_DEC Field was "NONE"
SAME AS 02-25003

Map Identification Number 61 **HASSEL INC** **Spill Number: 9004627** **Close Date: 07/27/1990**
CANTIAGUE ROCK ROAD WESTBURY, NY NO ZIP PROVIDED

MAP LOCATION INFORMATION
Site location mapped by: MANUAL MAPPING (1)
Approximate distance from property: 1029 feet to the E

ADDRESS CHANGE INFORMATION
Revised street: NO CHANGE
Revised zip code: 11590

Source of Spill: INSTITUTIONAL, EDUC, GOV, OTHER
Notifier Type: Health Department
Caller Name: ROBIN RHODES
DEC Investigator: NCHD

Spiller: HASSEL INC
Notifier Name:
Caller Agency: NCDH
Contact for more spill info:

Spiller Phone:
Notifier Phone:
Caller Phone: (516) 535-2404
Contact Person Phone:

Spill Date	Date Cleanup Ceased	Cause of Spill	Meets Cleanup Standards	Penalty Recommended
07/23/1990	07/27/1990	EQUIPMENT FAILURE	UNKNOWN	NO

Material Spilled	Material Class	Quantity Spilled	Units	Quantity Recovered	Units	Resource(s) Affected
SOLVENTS	OTHER	0	GALLONS	0	GALLONS	GROUNDWATER

Caller Remarks:

ROUTINE TANK REMOVAL OF 1-3K TANK. NCDH USED HUN TO SCREEN SOIL. 40-50 YDS REMOVED AND STOCKPILED ON SITE. NO OTHER ACTION NEEDED AS PER NCDH

DEC Investigator Remarks:

Prior to Sept, 2004 data translation this spill Lead_DEC Field was "NCDH"

Map Identification Number 62 **G&T PACKING** **Spill Number: 9207070** **Close Date: 12/01/1992**
CANTIAQUE ROAD & SARATOGA HICKSVILLE, NY NO ZIP PROVIDED

MAP LOCATION INFORMATION
Site location mapped by: ADDRESS MATCHING
Approximate distance from property: 1150 feet to the ENE

ADDRESS CHANGE INFORMATION
Revised street: CANTIAGUE ROCK ROAD / SARATOGA DR
Revised zip code: 11753

Source of Spill: COMMERCIAL/INDUSTRIAL
Notifier Type: Other
Caller Name: VINNEY MIENO
DEC Investigator: CAMPBELL

Spiller: G&T PACKING
Notifier Name:
Caller Agency: G&T PACKING
Contact for more spill info:

Spiller Phone:
Notifier Phone:
Caller Phone: (212) 893-8780
Contact Person Phone:

Spill Class: KNOWN RELEASE WITH MINIMAL POTENTIAL FOR FIRE OR HAZARD;DEC RESPONSE;WILLING RP;CORRECTIVE ACTION TAKEN

Spill Date	Date Cleanup Ceased	Cause of Spill	Meets Cleanup Standards	Penalty Recommended
09/18/1992	12/01/1992	EQUIPMENT FAILURE	UNKNOWN	NO

Material Spilled	Material Class	Quantity Spilled	Units	Quantity Recovered	Units	Resource(s) Affected
WASTE OIL/USED OIL (NOT FUEL)	PETROLEUM	15.00	GALLONS	0.00	GALLONS	SOIL

Caller Remarks:

NCPD ON SCENE, ROAD SANDED. TYREE HIRED BY SPILLER

DEC Investigator Remarks: NO DEC INVESTIGATOR REMARKS GIVEN FOR THIS SPILL.

Map Identification Number 63 **DR HOWARD LUDMAN RESIDENC** **Spill Number: 9112086** **Close Date: 02/26/1992**
74 HUNTERS LANE WESTBURY, NY NO ZIP PROVIDED

MAP LOCATION INFORMATION
Site location mapped by: ADDRESS MATCHING
Approximate distance from property: 1239 feet to the SSE

ADDRESS CHANGE INFORMATION
Revised street: NO CHANGE
Revised zip code: 11590

Source of Spill: PRIVATE DWELLING
Notifier Type: Other
Caller Name: RON GERACI
DEC Investigator: UNASSIGNED

Spiller: DR HOWARD LUDMAN RESIDENC
Notifier Name:
Caller Agency: COMMANDER OIL
Contact for more spill info:

Spiller Phone:
Notifier Phone:
Caller Phone: (516) 922-7000
Contact Person Phone:

Spill Date	Date Cleanup Ceased	Cause of Spill	Meets Cleanup Standards	Penalty Recommended
02/25/1992	02/26/1992	EQUIPMENT FAILURE	UNKNOWN	NO

Material Spilled	Material Class	Quantity Spilled	Units	Quantity Recovered	Units	Resource(s) Affected
#2 FUEL OIL	PETROLEUM	1.00	GALLONS	0.00	GALLONS	SOIL

Caller Remarks:

OIL CO REPORTED A DEFECTIVE VENT, SPILL ON SOIL AND VENT, CLEANUP PERFORMED BY SERVICEMAN, NO RESPONSE NEEDED

DEC Investigator Remarks:

Prior to Sept, 2004 data translation this spill Lead_DEC Field was "NONE"

THE FOLLOWING CLOSED SPILLS FOR THIS CATEGORY WERE REPORTED BETWEEN 1/4 MILE AND 1/2 MILE FROM THE SUBJECT ADDRESS. THESE SPILLS WERE REPORTED TO BE LESS THAN 100 UNITS IN QUANTITY AND CAUSED BY: EQUIPMENT FAILURE, HUMAN ERROR, TANK OVERFILL, DELIBERATE SPILL, TRAFFIC ACCIDENT, HOUSEKEEPING, ABANDONED DRUM, OR VANDALISM. THESE SPILLS ARE NEITHER MAPPED NOR PROFILED IN THIS REPORT.

FACILITY ID	FACILITY NAME	STREET	CITY

9507687	FISCHER RESIDENCE	94 HUNTERS LANE	WESTBURY
9408014	NADLEMAN RESIDENCE	9 LAURA DRIVE	WESTBURY
9710721	ACME BUS	1 BRUSHHOLLOW ROAD	WESTBURY
9103776	OGLESBY CONSTRUCTION	101 JERICHO TPKE	JERICHO
0404577	HESS # 32341	60 JERICHO TURNPIKE	JERICHO
9402300	PATELIS RESIDENCE	18 GLEN ROAD	WESTBURY
8601932	HARBOR DIST CORP	CANTIAGUE ROCK ROAD	HICKSVILLE
9213692	RESIDENCE	18 SCHULZ STREET	WESTBURY
9104175	E&R TRANSPORT INC	JERICHO TPKE & BRUSHHOLLO	JERICHO
0125347	R&M TRUCKING	JERICHO TPKE/BRUSH HOLLOW	JERICHO
9604612	HOME DEPOT	86 JERICHO TURNPIKE	WESTBURY
0503589	UNKNOWN	6 MADISON PLACE	JERICHO
8708250	HESS S/S	60 JERICHO TURNPIKE	JERICHO
9908565	HESS GAS STATION	60 JERICHO TURNPIKE	JERICHO
9904955	HESS	60 JERICHO TURNPIKE	JERICHO
9313629	MATLIN	98 JERICHO TPKE	JERICHO
9905461	WEINSTEIN RESIDENCE	43 BONNIE DRIVE	WESTBURY
9909695	RESIDENCE	17 SCHULTZ STREET	WESTBURY
9104324	LILCO	131 JERICHO TPKE	JERICHO
9201909	LILCO	10 CEDAR ROAD	WESTBURY
9112799	ANDREW JOHNSON RESIDENCE	18 NEIL COURT	WESTBURY
0407675	COUTINHO RESIDENCE	11 ROBBINS LANE	WESTBURY
9414284		10 NEIL COURT	WESTBURY
0485640	UNKNOWN	LIE EASTBOUND @ EXIT 40	JERICHO
9416483	EDGEWOOD MOTEL	38 JERICHO TPKE	JERICHO
9600034	EDGEWOOD MOTEL	38 JERICHO TURNPIKE	JERICHO
9414240	GROSS RESIDENCE	10 PARKWOOD RD	WESTBURY
9508641	CAROL ALLEN RESIDENCE	27 CEDAR RD	WESTBURY
9501183	JOHN LEVY RESIDENCE	6 OAKDALE DRIVE	WESTBURY
9925092	DOLCINE RESIDENCE	33 CEDAR ROAD	WESTBURY



**** PETROLEUM BULK STORAGE FACILITIES LESS THAN 400,000 GALLONS IDENTIFIED WITHIN THE 1/4 MILE SEARCH RADIUS ****

PLEASE NOTE: * Compass directions can vary substantially for sites located very close to the subject property address.

Map Identification Number 64 **INACTIVE - CHEESE LOVER** **Facility Id GS9600113** **Source: NASS, FIRE MARSHALL**
1200 SHAMES DR WESTBURY,

MAP LOCATION INFORMATION
Site location mapped by: MANUAL MAPPING (3)
Approximate distance from property: 251 feet to the E

ADDRESS CHANGE INFORMATION
Revised street: NO CHANGE
Revised zip code: 11590

TANK NUMBER	TANK STATUS	TANK CONTENT	CAPACITY GALLONS	TANK LOCATION	INSTALL DATE	TEST DATE	CLOSE DATE
HH01	REMOVED	GASOLINE-EMPTY TANK	6000	OUTDOOR UNDERGROUND HORIZONTAL	011681	112993	

Toxicity Information Summary

CHEMICAL NAME	CAS-NO	ACUTE TOX	TUMOR TOX	MUTAG TOX	REPRO TOX	IRRIT TOX	MCL
GASOLINE-EMPTY TANK	8006619	X	X			X	

Map Identification Number 65 **WESTBURY ALLOYS CORP.** **Facility Id 000074** **Source: NASS DEPT OF HEALTH**
750 SHAMES DR. WESTBURY,

MAP LOCATION INFORMATION
Site location mapped by: MANUAL MAPPING (3)
Approximate distance from property: 295 feet to the SW

ADDRESS CHANGE INFORMATION
Revised street: NO CHANGE
Revised zip code: 11590

This facility has been deleted from the reported data. Data reflects last reported information.

TANK NUMBER	TANK STATUS	TANK CONTENT	CAPACITY GALLONS	TANK LOCATION	INSTALL DATE
0005	IN SERVICE	SILVER NITRATE	60	INDOORS ABOVEGROUND	0186
0006	IN SERVICE	AQUA REGIA (MURIATIC	110	INDOORS ABOVEGROUND	0278
0007	IN SERVICE	AQUA REGIA (MURIATIC	110	INDOORS ABOVEGROUND	0278
0008	IN SERVICE	AQUA REGIA (MURIATIC	110	INDOORS ABOVEGROUND	0278
0009	IN SERVICE	WATER TANK	55	INDOORS ABOVEGROUND	0178
0010	IN SERVICE	WATER TANK	110	INDOORS ABOVEGROUND	0178
0012	IN SERVICE	NITRIC ACID	55	INDOORS ABOVEGROUND	0188
0014	IN SERVICE	AQUA REGIA (MURIATIC	110	INDOORS ABOVEGROUND	0785
0015	IN SERVICE	AQUA REGIA (MURIATIC	110	INDOORS ABOVEGROUND	0785
0016	IN SERVICE	GOLD CYANIDE	55	INDOORS ABOVEGROUND	0480

0017	IN SERVICE	GOLD CYANIDE	55	INDOORS ABOVEGROUND	0480
0018	IN SERVICE	WATER TANK	55	INDOORS ABOVEGROUND	0982
0021	IN SERVICE	AQUA REGIA (MURIATIC	110	INDOORS ABOVEGROUND	0278
0022	IN SERVICE	SILVER NITRATE	60	INDOORS ABOVEGROUND	1189
0023	IN SERVICE	SILVER NITRATE	60	INDOORS ABOVEGROUND	1189
0024	IN SERVICE	AQUA REGIA (MURIATIC	80	INDOORS ABOVEGROUND	0177
0025	IN SERVICE	AQUA REGIA (MURIATIC	40	INDOORS ABOVEGROUND	0177
0027	IN SERVICE	WATER TANK	55	INDOORS ABOVEGROUND	0178
0029	IN SERVICE	AQUA REGIA (MURIATIC	80	INDOORS ABOVEGROUND	0177
0030	IN SERVICE	CYANIDES	1900	OUTDOORS ABOVEGROUND	0284
0031	IN SERVICE	AQUA REGIA (MURIATIC	48	INDOORS ABOVEGROUND	0177
0032	IN SERVICE	AQUA REGIA (MURIATIC	40	INDOORS ABOVEGROUND	0177
0033	IN SERVICE	AQUA REGIA (MURIATIC	40	INDOORS ABOVEGROUND	0177
0034	IN SERVICE	AQUA REGIA (MURIATIC	40	INDOORS ABOVEGROUND	0177
0035	IN SERVICE	CYANIDES	250	INDOORS ABOVEGROUND	0188
0036	IN SERVICE	ACIDS, MIXED INORGAN	3000	OUTDOORS ABOVEGROUND	0289
0037	IN SERVICE	AQUA REGIA (MURIATIC	13	INDOORS ABOVEGROUND	0177
0038	IN SERVICE	AQUA REGIA (MURIATIC	13	INDOORS ABOVEGROUND	0177
0039	IN SERVICE	AQUA REGIA (MURIATIC	13	INDOORS ABOVEGROUND	0177
0040	IN SERVICE	AQUA REGIA (MURIATIC	13	INDOORS ABOVEGROUND	0177
0041	IN SERVICE	AQUA REGIA (MURIATIC	13	INDOORS ABOVEGROUND	0177
0042	IN SERVICE	TANK, CLARIFYING	150	INDOORS ABOVEGROUND	1091
0043	IN SERVICE	TANK, CLARIFYING	75	INDOORS ABOVEGROUND	1091
0044	IN SERVICE	TANK, PH ADJUSTMENT	75	INDOORS ABOVEGROUND	1091
0045	IN SERVICE	TANK, ION EXCHANGE	75	INDOORS ABOVEGROUND	1091
0046	IN SERVICE	TANK, CLARIFYING	75	INDOORS ABOVEGROUND	1091
0047	IN SERVICE	TANK, PH ADJUSTMENT	50	INDOORS ABOVEGROUND	1091
0048	IN SERVICE	TANK, OVERFLOW	50	INDOORS ABOVEGROUND	1091
0049	IN SERVICE	TANK, CLARIFYING	500	INDOORS ABOVEGROUND	1091
0050	IN SERVICE	TANK, WATER RINSE	250	INDOORS ABOVEGROUND	1091
0051	IN SERVICE	TANK, WATER RINSE	250	INDOORS ABOVEGROUND	1091

Map Identification Number 66 **WESTBURY ALLOYS, LLC**
750 SHAMES DR.

Facility Id 001528 **Source: NASS DEPT OF HEALTH**
WESTBURY,

MAP LOCATION INFORMATION
Site location mapped by: MANUAL MAPPING (3)
Approximate distance from property: 295 feet to the SW

ADDRESS CHANGE INFORMATION
Revised street: NO CHANGE
Revised zip code: 11590

TANK NUMBER	TANK STATUS	TANK CONTENT	CAPACITY GALLONS	TANK LOCATION	INSTALL DATE
0006	IN SERVICE	AQUA REGIA (MURIATIC	74	INDOORS ABOVEGROUND	021978
0007	IN SERVICE	AQUA REGIA (MURIATIC	74	INDOORS ABOVEGROUND	021978
0009	IN SERVICE	WATER TANK	78	INDOORS ABOVEGROUND	011978
0010	IN SERVICE	WATER TANK	131	INDOORS ABOVEGROUND	011978
0016	IN SERVICE	GOLD CYANIDE	110	INDOORS ABOVEGROUND	041989
0018	IN SERVICE	WATER TANK	71	INDOORS ABOVEGROUND	091982

0021	IN SERVICE	AQUA REGIA (MURIATIC	67	INDOORS ABOVEGROUND	021978
0022	IN SERVICE	SILVER NITRATE	60	INDOORS ABOVEGROUND	011986
0024	IN SERVICE	AQUA REGIA (MURIATIC	17	INDOORS ABOVEGROUND	011977
0025	IN SERVICE	AQUA REGIA (MURIATIC	17	INDOORS ABOVEGROUND	011977
0027	IN SERVICE	WATER TANK	91	INDOORS ABOVEGROUND	011977
0029	IN SERVICE	WATER TANK	129	INDOORS ABOVEGROUND	011977
0030	IN SERVICE	CYANIDES	1900	INDOORS ABOVEGROUND	011977
0031	IN SERVICE	AQUA REGIA (MURIATIC	6	INDOORS ABOVEGROUND	011977
0032	IN SERVICE	AQUA REGIA (MURIATIC	14	INDOORS ABOVEGROUND	011977
0033	IN SERVICE	AQUA REGIA (MURIATIC	17	INDOORS ABOVEGROUND	011977
0034	IN SERVICE	COLLECTION SUMP	10	INDOORS ABOVEGROUND	011977
0035	IN SERVICE	CYANIDES	250	INDOORS ABOVEGROUND	041989
0036	IN SERVICE	ACIDS, MIXED INORGAN	3000	OUTDOORS ABOVEGROUND	041989
0037	IN SERVICE	AQUA REGIA (MURIATIC	13	INDOORS ABOVEGROUND	011977
0038	IN SERVICE	AQUA REGIA (MURIATIC	13	INDOORS ABOVEGROUND	011977
0039	IN SERVICE	AQUA REGIA (MURIATIC	13	INDOORS ABOVEGROUND	011977
0040	IN SERVICE	AQUA REGIA (MURIATIC	13	INDOORS ABOVEGROUND	011977
0041	IN SERVICE	AQUA REGIA (MURIATIC	13	INDOORS ABOVEGROUND	011977
0042	IN SERVICE	TANK, CLARIFYING	210	INDOORS ABOVEGROUND	101991
0043	IN SERVICE	TANK, CLARIFYING	105	INDOORS ABOVEGROUND	101991
0044	IN SERVICE	TANK, PH ADJUSTMENT	105	INDOORS ABOVEGROUND	101991
0045	IN SERVICE	TANK, ION EXCHANGE	105	INDOORS ABOVEGROUND	101991
0046	IN SERVICE	TANK, CLARIFYING	105	INDOORS ABOVEGROUND	101991
0047	IN SERVICE	TANK, ALKALINE PRECI	105	INDOORS ABOVEGROUND	101991
0048	IN SERVICE	DIATOMECEOUS EARTH	5	INDOORS ABOVEGROUND	101991
0049	IN SERVICE	TANK, CLARIFYING	520	INDOORS ABOVEGROUND	101991
0054	IN SERVICE	TANK, FILTER FEED	55	INDOORS ABOVEGROUND	021994
0055	IN SERVICE	TANK, FILTER PRESS	112	INDOORS ABOVEGROUND	021994
0056	IN SERVICE	TANK, FILTER PRESS	10	INDOORS ABOVEGROUND	021994
0057	IN SERVICE	FILTER	10	INDOORS ABOVEGROUND	021994
0058	IN SERVICE	DIATOMECEOUS EARTH	15	INDOORS ABOVEGROUND	021998
0059	IN SERVICE	TANK, ION EXCHANGE	10	INDOORS ABOVEGROUND	021998
0060	IN SERVICE	TANK, ION EXCHANGE	10	INDOORS ABOVEGROUND	021998
0061	IN SERVICE	TANK, ION EXCHANGE	31	INDOORS ABOVEGROUND	021998
0062	IN SERVICE	TANK, CLARIFYING	31	INDOORS ABOVEGROUND	021998
0063	IN SERVICE	TANK, CLARIFYING	31	INDOORS ABOVEGROUND	021998
0064	IN SERVICE	DIAMOND WASH WATER	55	INDOORS ABOVEGROUND	021998
0065	IN SERVICE	VACUUM WATER SUMP	39	INDOORS ABOVEGROUND	021998
0066	IN SERVICE	AQUA REGIA (MURIATIC	14	INDOORS ABOVEGROUND	021998
0070	IN SERVICE	AQUA REGIA (MURIATIC	5	INDOORS ABOVEGROUND	021998
0071	IN SERVICE	AQUA REGIA (MURIATIC	5	INDOORS ABOVEGROUND	021998
0072	IN SERVICE	AQUA REGIA (MURIATIC	5	INDOORS ABOVEGROUND	021998
0073	IN SERVICE	AQUA REGIA (MURIATIC	5	INDOORS ABOVEGROUND	021998
0074	IN SERVICE	AQUA REGIA (MURIATIC	5	INDOORS ABOVEGROUND	021998

Map Identification Number 67 **GENERAL WELDING SUPPLY** **Facility Id GS9600073** **Source: NASS. FIRE MARSHALL**
400 SHAMES DR
WESTBURY,

MAP LOCATION INFORMATION
Site location mapped by: MANUAL MAPPING (3)
Approximate distance from property: 336 feet to the W

ADDRESS CHANGE INFORMATION
Revised street: NO CHANGE
Revised zip code: 11590

TANK NUMBER	TANK STATUS	TANK CONTENT	CAPACITY GALLONS	TANK LOCATION	INSTALL DATE	TEST DATE	CLOSE DATE
HC01	ACTIVE	GASOLINE LOW GR UNL	4000	OUTDOOR UNDERGROUND HORIZONTAL	062785	061995	

Map Identification Number 68 **NEW YORK TELEPHONE CO** **Facility Id GS9400022** **Source: NASS. FIRE MARSHALL**
500 SHAMES DR
WESTBURY,

MAP LOCATION INFORMATION
Site location mapped by: MANUAL MAPPING (3)
Approximate distance from property: 410 feet to the WSW

ADDRESS CHANGE INFORMATION
Revised street: NO CHANGE
Revised zip code: 11590

TANK NUMBER	TANK STATUS	TANK CONTENT	CAPACITY GALLONS	TANK LOCATION	INSTALL DATE	TEST DATE	CLOSE DATE
HG01	ACTIVE	GASOLINE LOW GR UNL	6000	OUTDOOR UNDERGROUND HORIZONTAL	122192	122192	

Map Identification Number 69 **VERIZON-WESTBURY** **Facility Id 056132** **Source: NASS DEPT OF HEALTH**
500 SHAMES DR.
WESTBURY,

MAP LOCATION INFORMATION
Site location mapped by: MANUAL MAPPING (3)
Approximate distance from property: 410 feet to the WSW

ADDRESS CHANGE INFORMATION
Revised street: NO CHANGE
Revised zip code: 11590

TANK NUMBER	TANK STATUS	TANK CONTENT	CAPACITY GALLONS	TANK LOCATION	INSTALL DATE
0002	IN SERVICE	WASTE OIL	275	OUTDOORS ABOVEGROUND	021999

Map Identification Number 70 **INACTIVE - B & R REALTY** **Facility Id GS9600101** **Source: NASS. FIRE MARSHALL**
100 SHAMES DR
WESTBURY,

MAP LOCATION INFORMATION
Site location mapped by: MANUAL MAPPING (3)
Approximate distance from property: 723 feet to the W

ADDRESS CHANGE INFORMATION
Revised street: NO CHANGE
Revised zip code: 11590

TANK NUMBER	TANK STATUS	TANK CONTENT	CAPACITY GALLONS	TANK LOCATION	INSTALL DATE	TEST DATE	CLOSE DATE
HB01	REMOVED	GASOLINE-EMPTY TANK	8000	OUTDOOR UNDERGROUND HORIZONTAL	073079	120793	
HB02	REMOVED	GASOLINE-EMPTY TANK	8000	OUTDOOR UNDERGROUND HORIZONTAL	073079	120793	

Toxicity Information Summary

CHEMICAL NAME	CAS-NO	ACUTE TOX	TUMOR TOX	MUTAG TOX	REPRO TOX	IRRIT TOX	MCL
GASOLINE-EMPTY TANK	8006619	X	X			X	

Map Identification Number 71 **SLANTCO MANUFACTURING** **Facility Id 000317** **Source: NASS DEPT OF HEALTH**
1500 SHAMES DR. WESTBURY,

MAP LOCATION INFORMATION
Site location mapped by: MANUAL MAPPING (3)
Approximate distance from property: 725 feet to the SSE

ADDRESS CHANGE INFORMATION
Revised street: 1500 SHAMES DRIVE
Revised zip code: 11590

This facility has been deleted from the reported data. Data reflects last reported information.

TANK NUMBER	TANK STATUS	TANK CONTENT	CAPACITY GALLONS	TANK LOCATION	INSTALL DATE
0001	IN SERVICE	TRADE NAME, ORGANIC	900	INDOORS ABOVEGROUND	0986
0004	IN SERVICE	SULPHURIC ACID	3000	INDOORS ABOVEGROUND	0179

Map Identification Number 72 **SPRAGUE-GOODMAN ELEC. INC** **Facility Id 001479** **Source: NASS DEPT OF HEALTH**
1700 SHAMES DRIVE WESTBURY,

MAP LOCATION INFORMATION
Site location mapped by: MANUAL MAPPING (3)
Approximate distance from property: 751 feet to the SSE

ADDRESS CHANGE INFORMATION
Revised street: NO CHANGE
Revised zip code: 11590

TANK NUMBER	TANK STATUS	TANK CONTENT	CAPACITY GALLONS	TANK LOCATION	INSTALL DATE
0002	IN SERVICE	COPPER SULFATE	55	INDOORS ABOVEGROUND	041996
0003	IN SERVICE	COPPER SULFATE	55	INDOORS ABOVEGROUND	041996
0004	IN SERVICE	TANK, WATER RINSE	55	INDOORS ABOVEGROUND	041996
0005	IN SERVICE	STANNOUS SULFATE	55	INDOORS ABOVEGROUND	041996
0006	IN SERVICE	STANNOUS SULFATE	55	INDOORS ABOVEGROUND	041996
0007	IN SERVICE	TANK, WATER RINSE	55	INDOORS ABOVEGROUND	041996
0008	IN SERVICE	COPPER SULFATE	25	INDOORS ABOVEGROUND	041996
0009	IN SERVICE	COPPER SULFATE	25	INDOORS ABOVEGROUND	041996
0010	IN SERVICE	TANK, WATER RINSE	25	INDOORS ABOVEGROUND	041996

Map Identification Number 73 **ECLIPSE PRESS INC.** **Facility Id 056644** **Source: NASS DEPT OF HEALTH**
201 MONTROSE RD. WESTBURY,

MAP LOCATION INFORMATION
Site location mapped by: MANUAL MAPPING (3)
Approximate distance from property: 793 feet to the NNW

ADDRESS CHANGE INFORMATION
Revised street: NO CHANGE
Revised zip code: 11590

This facility has been deleted from the reported data. Data reflects last reported information.

TANK NUMBER	TANK STATUS	TANK CONTENT	CAPACITY GALLONS	TANK LOCATION	INSTALL DATE
0001	REMOVAL STATUS	OIL, FUEL #2	3000	BELOWGROUND	1262

Toxicity Information Summary

CHEMICAL NAME	CAS-NO	ACUTE TOX	TUMOR TOX	MUTAG TOX	REPRO TOX	IRRIT TOX	MCL
OIL, FUEL #2	68476302	X	X			X	

Map Identification Number 74 **THE REGENCY AT WESTBURY** **Facility Id 056060** **Source: NASS DEPT OF HEALTH**
3400 BRUSH HOLLOW RD. WESTBURY,

MAP LOCATION INFORMATION
Site location mapped by: MANUAL MAPPING (3)
Approximate distance from property: 833 feet to the W

ADDRESS CHANGE INFORMATION
Revised street: 3400 BRUSH HOLLOW RD
Revised zip code: 11590

This facility has been deleted from the reported data. Data reflects last reported information.

TANK NUMBER	TANK STATUS	TANK CONTENT	CAPACITY GALLONS	TANK LOCATION	INSTALL DATE
0004	IN SERVICE	OIL, FUEL #2	15	INDOORS ABOVEGROUND	0294
0003	IN SERVICE	OIL, FUEL #2	5000	BELOWGROUND	011994

Toxicity Information Summary

CHEMICAL NAME	CAS-NO	ACUTE TOX	TUMOR TOX	MUTAG TOX	REPRO TOX	IRRIT TOX	MCL
OIL, FUEL #2	68476302	X	X			X	

Map Identification Number 75 **REGENCY SENIOR LIVING** **Facility Id 058074** **Source: NASS DEPT OF HEALTH**
3400 BRUSH HOLLOW RD. WESTBURY,

MAP LOCATION INFORMATION
Site location mapped by: MANUAL MAPPING (3)
Approximate distance from property: 833 feet to the W

ADDRESS CHANGE INFORMATION
Revised street: 3400 BRUSH HOLLOW RD
Revised zip code: 11590

TANK NUMBER	TANK STATUS	TANK CONTENT	CAPACITY GALLONS	TANK LOCATION	INSTALL DATE
0001	IN SERVICE	OIL, FUEL #2	5000	BELOWGROUND	011994

Toxicity Information Summary

CHEMICAL NAME	CAS-NO	ACUTE TOX	TUMOR TOX	MUTAG TOX	REPRO TOX	IRRIT TOX	MCL
OIL, FUEL #2	68476302	X	X			X	

Map Identification Number 76 **BRUSH HOLLOW GULF** **Facility Id GS9600022** **Source: NASS. FIRE MARSHALL**
BRUSH HOLLOW ROAD WESTBURY,

MAP LOCATION INFORMATION
Site location mapped by: MANUAL MAPPING (3)
Approximate distance from property: 921 feet to the NW

ADDRESS CHANGE INFORMATION
Revised street: BRUSH HOLLOW ROAD / MONTROSE RD
Revised zip code: 11590

TANK NUMBER	TANK STATUS	TANK CONTENT	CAPACITY GALLONS	TANK LOCATION	INSTALL DATE	TEST DATE	CLOSE DATE
HC01	ACTIVE	GASOLINE LOW GR UNL	6000	OUTDOOR UNDERGROUND HORIZONTAL	030185	051295	
HC02	ACTIVE	GASOLINE MIDDLE UNL	6000	OUTDOOR UNDERGROUND HORIZONTAL	030185	051295	
HC03	ACTIVE	GASOLINE HIGH GR UNL	6000	OUTDOOR UNDERGROUND HORIZONTAL	030185	051295	

Map Identification Number 77 **BRUSH HOLLOW CHEVRN#61721** **Facility Id 042052** **Source: NASS DEPT OF HEALTH**
BRUSH HOLLOW RD/MONTEROSE WESTBURY,

MAP LOCATION INFORMATION
Site location mapped by: MANUAL MAPPING (3)
Approximate distance from property: 921 feet to the NW

ADDRESS CHANGE INFORMATION
Revised street: BRUSH HOLLOW RD / MONTROSE RD
Revised zip code: 11590

This facility has been deleted from the reported data. Data reflects last reported information.

TANK NUMBER	TANK STATUS	TANK CONTENT	CAPACITY GALLONS	TANK LOCATION	INSTALL DATE
0004	IN SERVICE	WASTE OIL	1000	BELOWGROUND	0185
0009	IN SERVICE	OIL, FUEL #2	550	BELOWGROUND	0393

Toxicity Information Summary

CHEMICAL NAME	CAS-NO	ACUTE TOX	TUMOR TOX	MUTAG TOX	REPRO TOX	IRRIT TOX	MCL
OIL, FUEL #2	68476302	X	X			X	

Map Identification Number 78 **BRINKMAN INSTRUMENTS INC.** **Facility Id 054027** **Source: NASS DEPT OF HEALTH**
1 CANTIAGUE ROCK RD. WESTBURY,

MAP LOCATION INFORMATION
Site location mapped by: MANUAL MAPPING (1)
Approximate distance from property: 1032 feet to the ENE

ADDRESS CHANGE INFORMATION
Revised street: CANTIAGUE ROCK ROAD
Revised zip code: 11590

TANK NUMBER	TANK STATUS	TANK CONTENT	CAPACITY GALLONS	TANK LOCATION	INSTALL DATE
0001	IN SERVICE	OIL, FUEL #2	10000	BELOWGROUND	011984

Toxicity Information Summary

CHEMICAL NAME	CAS-NO	ACUTE TOX	TUMOR TOX	MUTAG TOX	REPRO TOX	IRRIT TOX	MCL
OIL, FUEL #2	68476302	X	X			X	

Map Identification Number 79 **JOHN HASSAL INC.** **Facility Id 000007** **Source: NASS DEPT OF HEALTH**
609-1 CANTIAGUE ROCK RD. WESTBURY,

MAP LOCATION INFORMATION
Site location mapped by: MANUAL MAPPING (1)
Approximate distance from property: 1051 feet to the E

ADDRESS CHANGE INFORMATION
Revised street: CANTIAGUE ROCK ROAD
Revised zip code: 11590

TANK NUMBER	TANK STATUS	TANK CONTENT	CAPACITY GALLONS	TANK LOCATION	INSTALL DATE
0012	IN SERVICE	WATER, OIL	10000	INDOORS ABOVEGROUND	011975
0013	IN SERVICE	WATER, OIL	10000	INDOORS ABOVEGROUND	011975
0014	IN SERVICE	WATER, OIL	10000	INDOORS ABOVEGROUND	011975
0019	IN SERVICE	OIL, LUBRICATING	500	INDOORS ABOVEGROUND	011987
0021	IN SERVICE	OIL, MISC	500	INDOORS ABOVEGROUND	011959
0022	IN SERVICE	OIL, FUEL #2	2500	OUTDOORS ABOVEGROUND	051995
0023	IN SERVICE	WASTE OIL	2000	INDOORS ABOVEGROUND	031999
The following tank(s) were either deleted from the reported data or the number was re-assigned.					
0015	IN SERVICE	OIL, FUEL #2	3000	BELOWGROUND	0168

Toxicity Information Summary

CHEMICAL NAME	CAS-NO	ACUTE TOX	TUMOR TOX	MUTAG TOX	REPRO TOX	IRRIT TOX	MCL
OIL, FUEL #2	68476302	X	X			X	

Map Identification Number 80 **BRUSH HOLLOW GULF, INC.** **Facility Id 057413** **Source: NASS DEPT OF HEALTH**
6049 BRUSH HOLLOW RD. WESTBURY,

MAP LOCATION INFORMATION
Site location mapped by: MANUAL MAPPING (4)
Approximate distance from property: 1209 feet to the NNW

ADDRESS CHANGE INFORMATION
Revised street: NO CHANGE
Revised zip code: 11590

This facility has been deleted from the reported data. Data reflects last reported information.

TANK NUMBER	TANK STATUS	TANK CONTENT	CAPACITY GALLONS	TANK LOCATION	INSTALL DATE
0005	IN SERVICE	WASTE OIL	1000	BELOWGROUND	0485

Map Identification Number 81 **MOBIL - #17-KHN** **Facility Id SS9600007** **Source: NASS. FIRE MARSHALL**
6060 BRUSH HOLLOW ROAD WESTBURY,

MAP LOCATION INFORMATION
Site location mapped by: MANUAL MAPPING (3)
Approximate distance from property: 1289 feet to the NNW

ADDRESS CHANGE INFORMATION
Revised street: NO CHANGE
Revised zip code: 11590

TANK NUMBER	TANK STATUS	TANK CONTENT	CAPACITY GALLONS	TANK LOCATION	INSTALL DATE	TEST DATE	CLOSE DATE
HC01	ACTIVE	GASOLINE HIGH GR UNL	10000	OUTDOOR UNDERGROUND HORIZONTAL	072781	120894	
HC02	ACTIVE	GASOLINE LOW GR UNL	8000	OUTDOOR UNDERGROUND HORIZONTAL	072781	120894	
HC03	ACTIVE	GASOLINE MIDDLE UNL	6000	OUTDOOR UNDERGROUND HORIZONTAL	072781	120894	

Map Identification Number 82 **MOBIL S/S #17-KHN** **Facility Id 042090** **Source: NASS DEPT OF HEALTH**
6060 BRUSH HOLLOW ROAD WESTBURY,

MAP LOCATION INFORMATION
Site location mapped by: MANUAL MAPPING (3)
Approximate distance from property: 1289 feet to the NNW

ADDRESS CHANGE INFORMATION
Revised street: NO CHANGE
Revised zip code: 11590

This facility has been deleted from the reported data. Data reflects last reported information.

TANK NUMBER	TANK STATUS	TANK CONTENT	CAPACITY GALLONS	TANK LOCATION	INSTALL DATE
0006	IN SERVICE	OIL, FUEL #2	1000	BELOWGROUND	0390
0007	IN SERVICE	WASTE OIL	1000	BELOWGROUND	0390

Toxicity Information Summary

CHEMICAL NAME	CAS-NO	ACUTE TOX	TUMOR TOX	MUTAG TOX	REPRO TOX	IRRIT TOX	MCL
OIL, FUEL #2	68476302	X	X			X	

Map Identification Number 83 **BRUSH HOLLOW S/S CORP.** **Facility Id 057417** **Source: NASS DEPT OF HEALTH**
6060 BRUSH HOLLOW RD. WESTBURY,

MAP LOCATION INFORMATION
Site location mapped by: MANUAL MAPPING (3)
Approximate distance from property: 1289 feet to the NNW

ADDRESS CHANGE INFORMATION
Revised street: NO CHANGE
Revised zip code: 11590

This facility has been deleted from the reported data. Data reflects last reported information.

TANK NUMBER	TANK STATUS	TANK CONTENT	CAPACITY GALLONS	TANK LOCATION	INSTALL DATE
0002	IN SERVICE	WASTE OIL	250	OUTDOORS ABOVEGROUND	1255



* HAZARDOUS WASTE GENERATORS/TRANSPORTERS IDENTIFIED WITHIN 1/4 MILE SEARCH RADIUS *

PLEASE NOTE: * Compass directions can vary substantially for sites located very close to the subject property address.

Map Identification Number 84 **COMPUTER INSTRUMENT CORPORATION** **Facility Id: NYD986942191**
1000 SHAMES DRIVE WESTBURY, NY 11590
EPA (RCRA) Name: COMPUTER INSTRUMENTS CORP
EPA (RCRA) Address: 1000 SHAMES DR WESTBURY, NY 11590

MAP LOCATION INFORMATION
Site location mapped by: MANUAL MAPPING (3)
Approximate distance from property: 0 feet

ADDRESS CHANGE INFORMATION
Revised street: NO CHANGE
Revised zip code: NO CHANGE

US EPA RCRA Type: SMALL QUANTITY GENERATOR
Land Disposal: Receives offsite waste:
Storer: Treatment facility:

Notification date: 02/27/1991
Incinerator:
Transporter:

Part A notification date: 02/27/1991

NYS DEC Manifested Waste Summary:
Waste Codes, Waste Units, and Transaction Types are only shown for the most recent year reported.

WASTE CODE	WASTE DESCRIPTION	WASTE AMOUNT	WASTE UNITS	TRANSACTION TYPE	YEAR
D001	Solid waste that exhibits the characteristic of ignitability	55	GALLONS	GENERATED	2003
F001	Spent halogenated solvents used in degreasing	36	GALLONS	GENERATED	1996
F003	Spent non-halogenated solvents	55	GALLONS	GENERATED	1993
F003	Spent non-halogenated solvents	500	POUNDS	GENERATED	1992

Map Identification Number 85 **COLLEXUS REALTY CO C/O ENVIRO-COMP** **Facility Id: NYR000101824**
1200 SHAMOS DR WESTBURY, NY 11593
EPA (RCRA) Name: COLLEXIS REALTY CO-VACANT BUILDING
EPA (RCRA) Address: 1200 SHAMES DR WESTBURY, NY 11948

MAP LOCATION INFORMATION
Site location mapped by: MANUAL MAPPING (3)
Approximate distance from property: 270 feet to the E

ADDRESS CHANGE INFORMATION
Revised street: 1200 SHAMES DR
Revised zip code: 11590

US EPA RCRA Type: LARGE QUANTITY GENERATOR
Land Disposal: Receives offsite waste:
Storer: Treatment facility:

Notification date: 11/07/2001
Incinerator:
Transporter:

Part A notification date: 11/07/2001

Historically listed as the following USEPA RCRA Generator Size(s) as well:
SMALL QUANTITY GENERATOR

NYS DEC Manifested Waste Summary:
Waste Codes, Waste Units, and Transaction Types are only shown for the most recent year reported.

WASTE CODE	WASTE DESCRIPTION	WASTE AMOUNT	WASTE UNITS	TRANSACTION TYPE	YEAR
D006	Cadmium	92520	POUNDS	GENERATED	2001

Toxicity Information Summary

CHEMICAL NAME	CAS-NO	ACUTE TOX	TUMOR TOX	MUTAG TOX	REPRO TOX	IRRIT TOX	MCL
Cadmium	7440439	X	X	X	X		.010mg/L*

Map Identification Number 86 **BERCO INDUSTRIES CORP** **Facility Id: NYD002043404**
1250 SHAMES DR WESTBURY, NY 11590
EPA (RCRA) Name: BERCO INDUSTRIES CORP
EPA (RCRA) Address: 1250 SHAMES DR WESTBURY, NY 11590

MAP LOCATION INFORMATION
Site location mapped by: MANUAL MAPPING (3)
Approximate distance from property: 309 feet to the ESE

ADDRESS CHANGE INFORMATION
Revised street: 1250 SHAMES DRIVE
Revised zip code: NO CHANGE

US EPA RCRA Type: GENERATOR TYPE NOT GIVEN
Land Disposal: Receives offsite waste:
Storer: Treatment facility:
Notification date: 06/27/1980 Part A notification date: 06/27/1980
Incinerator:
Transporter:

NYS DEC Manifested Waste Summary:
Waste Codes, Waste Units, and Transaction Types are only shown for the most recent year reported.

WASTE CODE	WASTE DESCRIPTION	WASTE AMOUNT	WASTE UNITS	TRANSACTION TYPE	YEAR
NONE	Site reported by US EPA. No hazardous waste activity reported to NYS.				

Map Identification Number 87 **NUCRALOY** **Facility Id: NYD049204787**
750 SHAMES DR WESTBURY, NY 11590
EPA (RCRA) Name: NUCRALOY CORP
EPA (RCRA) Address: 750 SHAMES DR WESTBURY, NY 11590

MAP LOCATION INFORMATION
Site location mapped by: MANUAL MAPPING (3)
Approximate distance from property: 320 feet to the SW

ADDRESS CHANGE INFORMATION
Revised street: 750 SHAMES DRIVE
Revised zip code: NO CHANGE

US EPA RCRA Type: CONDITIONALLY EXEMPT SMALL QUANTITY GENERATOR Notification date: 05/16/2003 Part A notification date: 05/16/2003
Land Disposal: Receives offsite waste: Incinerator:
Storer: Treatment facility: Transporter: No current info – Previously reported

Historically listed as the following USEPA RCRA Generator Size(s) as well:
LARGE QUANTITY GENERATOR
SMALL QUANTITY GENERATOR

US EPA RCRA Violations:

Violation Area: GENERATOR-ALL REQUIREMENTS (OVERSIGHT)
Violation Number: 0001 Location: NY
Regulation:
Responsible Agency: STATE
Violation Determination Date: 06/26/1987
Violation Return to Compliance: 10/15/1987

Violation Area: GENERATOR-ALL REQUIREMENTS (OVERSIGHT)
Violation Number: 0004 Location: NY
Regulation:
Responsible Agency: STATE
Violation Determination Date: 11/20/1989
Violation Return to Compliance: 03/27/1990

NYS DEC Manifested Waste Summary:
Waste Codes, Waste Units, and Transaction Types are only shown for the most recent year reported.

WASTE CODE	WASTE DESCRIPTION	WASTE AMOUNT	WASTE UNITS	TRANSACTION TYPE	YEAR
D001	Solid waste that exhibits the characteristic of ignitability	51	GALLONS	GENERATED	2003
D001	Solid waste that exhibits the characteristic of ignitability	63	POUNDS	GENERATED	2002
D002	Solid waste that exhibits the characteristic of corrosivity	5540	GALLONS	GENERATED	2002
D002	Solid waste that exhibits the characteristic of corrosivity	95	POUNDS	GENERATED	2002
D003	Solid waste that exhibits the characteristic of reactivity	1	POUNDS	GENERATED	2002
D011	Silver	2370	GALLONS	GENERATED	2002
F007	Spent cyanide plating bath solutions from electroplating operations	1115	GALLONS	GENERATED	2000
F009	Spent stripping and cleaning bath solutions from electroplating operations	660	GALLONS	TRANSPORTED	1999
D003	Solid waste that exhibits the characteristic of reactivity	505	POUNDS	TRANSPORTED	1998
F009	Spent stripping and cleaning bath solutions from electroplating operations	350	GALLONS	GENERATED	1998
F009	Spent stripping and cleaning bath solutions from electroplating operations	767	POUNDS	TRANSPORTED	1998
F007	Spent cyanide plating bath solutions from electroplating operations	55	GALLONS	TRANSPORTED	1997
D007	Chromium	495	GALLONS	GENERATED	1996
D008	Lead	5205	POUNDS	GENERATED	1994
D008	Lead	6200	GALLONS	GENERATED	1990
P030	Cyanides (soluble cyanide salts), not otherwise specified	1800	GALLONS	GENERATED	1985
F015	Cyanid solv metl recov opertn	1540	GALLONS	GENERATED	1984
D006	Cadmium	385	GALLONS	GENERATED	1982

Toxicity Information Summary

CHEMICAL NAME	CAS-NO	ACUTE TOX	TUMOR TOX	MUTAG TOX	REPRO TOX	IRRIT TOX	MCL
Silver	7440224		X				0.05mg/L*
Chromium	7440473	X	X				50ug/L*

Lead	7439921	X	X	X	X	0.05mg/L*
Cyanides (soluble cyanide salts), not otherwise specified	57125	X				
Cadmium	7440439	X	X	X	X	.010mg/L*

Map Identification Number 88 **KEMP METAL PRODUCTS** **Facility Id: NYD001539055**
2300 SHAMES DRIVE WESTBURY, NY 11590
EPA (RCRA) Name: KEMP METAL PRODUCTS INC
EPA (RCRA) Address: 2300 SHAMES DR WESTBURY, NY 115901748

MAP LOCATION INFORMATION
Site location mapped by: MANUAL MAPPING (3)
Approximate distance from property: 356 feet to the SSE

ADDRESS CHANGE INFORMATION
Revised street: NO CHANGE
Revised zip code: NO CHANGE

US EPA RCRA Type: GENERATOR TYPE NOT GIVEN
Land Disposal: Receives offsite waste:
Storer: Treatment facility:

Notification date: 12/01/1989
Incinerator:
Transporter:

Part A notification date: 12/01/1989

Historically listed as the following USEPA RCRA Generator Size(s) as well:
LARGE QUANTITY GENERATOR

NYS DEC Manifested Waste Summary:
Waste Codes, Waste Units, and Transaction Types are only shown for the most recent year reported.

WASTE CODE	WASTE DESCRIPTION	WASTE AMOUNT	WASTE UNITS	TRANSACTION TYPE	YEAR
D001	Solid waste that exhibits the characteristic of ignitability	33	GALLONS	GENERATED	1989
D001	Solid waste that exhibits the characteristic of ignitability	114	POUNDS	GENERATED	1989
D002	Solid waste that exhibits the characteristic of corrosivity	4	GALLONS	GENERATED	1989
F003	Spent non-halogenated solvents	80	GALLONS	GENERATED	1989

Map Identification Number 89 **PIONEER CORP** **Facility Id: NYD002042158**
2000 SHAMES DR WESTBURY, NY 11590
EPA (RCRA) Name: PIONEER CORP
EPA (RCRA) Address: 2000 SHAMES DR WESTBURY, NY 115901762

MAP LOCATION INFORMATION
Site location mapped by: MANUAL MAPPING (5)
Approximate distance from property: 393 feet to the SSW

ADDRESS CHANGE INFORMATION
Revised street: NO CHANGE
Revised zip code: NO CHANGE

US EPA RCRA Type: GENERATOR TYPE NOT GIVEN
Land Disposal: Receives offsite waste:
Storer: Treatment facility:

Notification date: 08/11/1980
Incinerator:
Transporter:

Part A notification date: 08/11/1980

Historically listed as the following USEPA RCRA Generator Size(s) as well:
LARGE QUANTITY GENERATOR

NYS DEC Manifested Waste Summary:
Waste Codes, Waste Units, and Transaction Types are only shown for the most recent year reported.

WASTE CODE	WASTE DESCRIPTION	WASTE AMOUNT	WASTE UNITS	TRANSACTION TYPE	YEAR
NONE	Site reported by US EPA. No hazardous waste activity reported to NYS.				

Map Identification Number 90 **ENERAC** Facility Id: NYR000059071
1300 SHAMES AVE WESTBURY, NY 11590
EPA (RCRA) Name: ENERGY EFFICIENCY SYSTEMS INC
EPA (RCRA) Address: 1300 SHAMES DR WESTBURY, NY 11590

MAP LOCATION INFORMATION
Site location mapped by: MANUAL MAPPING (3)
Approximate distance from property: 393 feet to the SSW

ADDRESS CHANGE INFORMATION
Revised street: NO CHANGE
Revised zip code: NO CHANGE

US EPA RCRA Type: CONDITIONALLY EXEMPT SMALL QUANTITY GENERATOR
Land Disposal: Receives offsite waste:
Storer: Treatment facility:
Notification date: 08/11/1998 Part A notification date: 08/11/1998
Incinerator:
Transporter:

NYS DEC Manifested Waste Summary:
Waste Codes, Waste Units, and Transaction Types are only shown for the most recent year reported.

WASTE CODE	WASTE DESCRIPTION	WASTE AMOUNT	WASTE UNITS	TRANSACTION TYPE	YEAR
D002	Solid waste that exhibits the characteristic of corrosivity	426	POUNDS	GENERATED	2003
U002	Acetone (I)	9	POUNDS	GENERATED	1998
U226	Ethane, 1,1,1-trichloro-	220	GALLONS	GENERATED	1998

Toxicity Information Summary

CHEMICAL NAME	CAS-NO	ACUTE TOX	TUMOR TOX	MUTAG TOX	REPRO TOX	IRRIT TOX	MCL
Acetone (I)	67641	X	X	X	X	X	50 ug/L
Ethane, 1,1,1-trichloro-	71556	X	X	X	X	X	5 ug/L

Map Identification Number 91 **WESTBURY ALLOY GROUP** **Facility Id: NYR000099986**
900 SHAMES DRIVE VALHALLA, NY 11590
EPA (RCRA) Name: WESTBURY METALS GROUP
EPA (RCRA) Address: 900 SHAMES DR WESTBURY, NY 11590

MAP LOCATION INFORMATION
Site location mapped by: MANUAL MAPPING (3)
Approximate distance from property: 431 feet to the SSW

ADDRESS CHANGE INFORMATION
Revised street: 900 SHAMES DR
Revised zip code: NO CHANGE

US EPA RCRA Type: LARGE QUANTITY GENERATOR
Land Disposal: Receives offsite waste:
Storer: Treatment facility:
Notification date: 08/20/2001 Part A notification date: 08/20/2001
Incinerator:
Transporter:

NYS DEC Manifested Waste Summary:
Waste Codes, Waste Units, and Transaction Types are only shown for the most recent year reported.

WASTE CODE	WASTE DESCRIPTION	WASTE AMOUNT	WASTE UNITS	TRANSACTION TYPE	YEAR
D027	1,4-Dichlorobenzene	20000	KILOGRAMS	GENERATED	2001
D027	1,4-Dichlorobenzene	35080	POUNDS	GENERATED	2001

Toxicity Information Summary

CHEMICAL NAME	CAS-NO	ACUTE TOX	TUMOR TOX	MUTAG TOX	REPRO TOX	IRRIT TOX	MCL
1,4-Dichlorobenzene	106467	X	X	X	X	X	5 ug/L

Map Identification Number 92 **NEW YORK STELEPHONE** **Facility Id: NYD987030574**
500 SHAMES DR WESTBURY, NY 11590
EPA (RCRA) Name: NEW YORK TELEPHONE CO
EPA (RCRA) Address: 500 SHAMES DR WESTBURY, NY 11590

MAP LOCATION INFORMATION
Site location mapped by: MANUAL MAPPING (3)
Approximate distance from property: 444 feet to the WSW

ADDRESS CHANGE INFORMATION
Revised street: NO CHANGE
Revised zip code: NO CHANGE

US EPA RCRA Type: SMALL QUANTITY GENERATOR
Land Disposal: Receives offsite waste:
Storer: Treatment facility:
Notification date: 03/15/1993 Part A notification date: 03/15/1993
Incinerator:
Transporter:

NYS DEC Manifested Waste Summary:
Waste Codes, Waste Units, and Transaction Types are only shown for the most recent year reported.

WASTE CODE	WASTE DESCRIPTION	WASTE AMOUNT	WASTE UNITS	TRANSACTION TYPE	YEAR
D039	Tetrachloroethylene	22	GALLONS	GENERATED	1998
F001	Spent halogenated solvents used in degreasing	220	POUNDS	GENERATED	1995
D001	Solid waste that exhibits the characteristic of ignitability	219	POUNDS	GENERATED	1994

Toxicity Information Summary

CHEMICAL NAME	CAS-NO	ACUTE TOX	TUMOR TOX	MUTAG TOX	REPRO TOX	IRRIT TOX	MCL
Tetrachloroethylene	127184	X	X	X	X	X	5 ug/L

Map Identification Number 93 **MATH ASSOCIATES** **Facility Id: NYD081515017**
2200 SHAMES DRIVE WESTBURY, NY 11590
EPA (RCRA) Name: MATH ASSOCIATES INC
EPA (RCRA) Address: 2200 SHAMES DR WESTBURY, NY 11590

MAP LOCATION INFORMATION
Site location mapped by: MANUAL MAPPING (3)
Approximate distance from property: 530 feet to the SSE

ADDRESS CHANGE INFORMATION
Revised street: NO CHANGE
Revised zip code: NO CHANGE

US EPA RCRA Type: GENERATOR TYPE NOT GIVEN
Land Disposal: Receives offsite waste:
Storer: Treatment facility:

Notification date: 02/14/1989 Part A notification date: 02/14/1989
Incinerator:
Transporter:

NYS DEC Manifested Waste Summary:
Waste Codes, Waste Units, and Transaction Types are only shown for the most recent year reported.

WASTE CODE	WASTE DESCRIPTION	WASTE AMOUNT	WASTE UNITS	TRANSACTION TYPE	YEAR
F002	Spent halogenated solvents	85	GALLONS	GENERATED	1989
F003	Spent non-halogenated solvents	165	GALLONS	GENERATED	1989

Map Identification Number 94 **MY JO PRINTING COMPANY INC** **Facility Id: NYD157711235**
200 MONTROSE ROAD WESTBURY, NY 11590
EPA (RCRA) Name: MY-JO PRINTING CO INC
EPA (RCRA) Address: 200 MONTROSE RD WESTBURY, NY 11590

MAP LOCATION INFORMATION
Site location mapped by: MANUAL MAPPING (3)
Approximate distance from property: 633 feet to the NNW

ADDRESS CHANGE INFORMATION
Revised street: NO CHANGE
Revised zip code: NO CHANGE

US EPA RCRA Type: SMALL QUANTITY GENERATOR
Land Disposal: Receives offsite waste:
Storer: Treatment facility:

Notification date: 08/07/1989 Part A notification date: 08/07/1989
Incinerator:
Transporter:

Historically listed as the following USEPA RCRA Generator Size(s) as well:
LARGE QUANTITY GENERATOR

US EPA RCRA Violations:
Violation Area: GENERATOR-ALL REQUIREMENTS (OVERSIGHT)
Violation Number: 0001 Location: NY
Regulation:

Responsible Agency: STATE
Violation Determination Date: 10/18/1991
Violation Return to Compliance: 11/19/1991

NYS DEC Manifested Waste Summary:
Waste Codes, Waste Units, and Transaction Types are only shown for the most recent year reported.

WASTE CODE	WASTE DESCRIPTION	WASTE AMOUNT	WASTE UNITS	TRANSACTION TYPE	YEAR
D001	Solid waste that exhibits the characteristic of ignitability	385	GALLONS	GENERATED	2002
D018	BENZENE	300	POUNDS	GENERATED	1998
D011	Silver	330	GALLONS	GENERATED	1997

Toxicity Information Summary

CHEMICAL NAME	CAS-NO	ACUTE TOX	TUMOR TOX	MUTAG TOX	REPRO TOX	IRRIT TOX	MCL
BENZENE	71432	X	X	X	X	X	5 ug/L
Silver	7440224		X				0.05mg/L*

Map Identification Number 95 **FRAN-CHAR PRESS INC** **Facility Id: NYD047669965**
200 MONTROSE RD WESTBURY, NY 11590
EPA (RCRA) Name: FRAN-CHAR PRESS INC
EPA (RCRA) Address: 200 MONTROSE RD WESTBURY, NY 11590

MAP LOCATION INFORMATION
Site location mapped by: MANUAL MAPPING (3)
Approximate distance from property: 633 feet to the NNW

ADDRESS CHANGE INFORMATION
Revised street: 200 MONTROSE CT
Revised zip code: NO CHANGE

US EPA RCRA Type: GENERATOR TYPE NOT GIVEN
Land Disposal: Receives offsite waste:
Storer: Treatment facility:

Notification date: 01/03/1983
Incinerator:
Transporter:

Part A notification date: 01/03/1983

NYS DEC Manifested Waste Summary:
Waste Codes, Waste Units, and Transaction Types are only shown for the most recent year reported.

WASTE CODE	WASTE DESCRIPTION	WASTE AMOUNT	WASTE UNITS	TRANSACTION TYPE	YEAR
NONE	Site reported by US EPA. No hazardous waste activity reported to NYS.				

Map Identification Number 96 **ACCURATE CHEMICAL** **Facility Id: NY0000196832**
300 SHAMES DR WESTBURY, NY 11590
EPA (RCRA) Name: ACCURATE CHEMICAL CO
EPA (RCRA) Address: 300 SHAMES DR WESTBURY, NY 11590

MAP LOCATION INFORMATION
Site location mapped by: MANUAL MAPPING (3)
Approximate distance from property: 636 feet to the W

ADDRESS CHANGE INFORMATION
Revised street: NO CHANGE
Revised zip code: NO CHANGE

US EPA RCRA Type: GENERATOR TYPE NOT GIVEN
Land Disposal: Receives offsite waste:
Storer: Treatment facility:

Notification date: 04/05/1994
Incinerator:
Transporter:

Part A notification date: 04/05/1994

NYS DEC Manifested Waste Summary:
Waste Codes, Waste Units, and Transaction Types are only shown for the most recent year reported.

WASTE CODE	WASTE DESCRIPTION	WASTE AMOUNT	WASTE UNITS	TRANSACTION TYPE	YEAR
D001	Solid waste that exhibits the characteristic of ignitability	215	GALLONS	GENERATED	1994
D002	Solid waste that exhibits the characteristic of corrosivity	30	GALLONS	GENERATED	1994
D003	Solid waste that exhibits the characteristic of reactivity	10	GALLONS	GENERATED	1994
D004	Arsenic	20	GALLONS	GENERATED	1994
D009	Mercury	220	GALLONS	GENERATED	1994

U184	Pentachloroethane	5	GALLONS	GENERATED	1994
U197	p-Benzoquinone	65	GALLONS	GENERATED	1994

Toxicity Information Summary

CHEMICAL NAME	CAS-NO	ACUTE TOX	TUMOR TOX	MUTAG TOX	REPRO TOX	IRRIT TOX	MCL
Arsenic	7440382	X	X	X	X		0.05mg/L*
Mercury	7439976	X	X	X	X		.002mg/L*
Pentachloroethane	76017	X	X	X			5 ug/L
p-Benzoquinone	106514	X	X	X			

Map Identification Number 97 **ELECTRO INDUSTRIES** **Facility Id: NYN008001620**
1800 SHAMES DR WESTBURY, NY 11590
EPA (RCRA) Name: ELECTRO INDUSTRIES
EPA (RCRA) Address: 1800 SHAMES DR WESTBURY, NY 115901705

MAP LOCATION INFORMATION
Site location mapped by: MANUAL MAPPING (3)
Approximate distance from property: 658 feet to the SE

ADDRESS CHANGE INFORMATION
Revised street: NO CHANGE
Revised zip code: NO CHANGE

US EPA RCRA Type: GENERATOR TYPE NOT GIVEN
Land Disposal: Receives offsite waste: Notification date: 0
Storer: Treatment facility: Incinerator: Transporter:

NYS DEC Manifested Waste Summary:
Waste Codes, Waste Units, and Transaction Types are only shown for the most recent year reported.

WASTE CODE	WASTE DESCRIPTION	WASTE AMOUNT	WASTE UNITS	TRANSACTION TYPE	YEAR
NONE	Site reported by US EPA. No hazardous waste activity reported to NYS.				

Map Identification Number 98 **ELECTRO INDUSTRIES** **Facility Id: NYR000104034**
1800 SHAMES DR WESTBURY, NY 11590
EPA (RCRA) Name: ELECTRO INDUSTRIES
EPA (RCRA) Address: 1800 SHAMES DR WESTBURY, NY 11590

MAP LOCATION INFORMATION
Site location mapped by: MANUAL MAPPING (3)
Approximate distance from property: 658 feet to the SE

ADDRESS CHANGE INFORMATION
Revised street: NO CHANGE
Revised zip code: NO CHANGE

US EPA RCRA Type: SMALL QUANTITY GENERATOR
Land Disposal: Receives offsite waste:
Storer: Treatment facility:
Notification date: 02/08/2002
Incinerator:
Transporter:
Part A notification date: 02/08/2002

NYS DEC Manifested Waste Summary:
Waste Codes, Waste Units, and Transaction Types are only shown for the most recent year reported.

WASTE CODE	WASTE DESCRIPTION	WASTE AMOUNT	WASTE UNITS	TRANSACTION TYPE	YEAR
D001	Solid waste that exhibits the characteristic of ignitability	330	GALLONS	GENERATED	2004

NOTE: 2004 waste amounts are for 1/1/04 to 6/14/04 only

Map Identification Number 99 **SLANTCO MANUFACTURING COMPANY** **Facility Id: NYD980567051**
1500 SHAMES DRIVE WESTBURY, NY 11590
EPA (RCRA) Name: SLANTCO MFG
EPA (RCRA) Address: 1500 SHAMES DR WESTBURY, NY 115901760

MAP LOCATION INFORMATION
Site location mapped by: MANUAL MAPPING (3)
Approximate distance from property: 736 feet to the SSE

ADDRESS CHANGE INFORMATION
Revised street: NO CHANGE
Revised zip code: NO CHANGE

US EPA RCRA Type: GENERATOR TYPE NOT GIVEN
Land Disposal: Receives offsite waste:
Storer: Treatment facility:
Notification date: 07/26/1988
Incinerator:
Transporter:
Part A notification date: 07/26/1988

Historically listed as the following USEPA RCRA Generator Size(s) as well:
LARGE QUANTITY GENERATOR

NYS DEC Manifested Waste Summary:
Waste Codes, Waste Units, and Transaction Types are only shown for the most recent year reported.

WASTE CODE	WASTE DESCRIPTION	WASTE AMOUNT	WASTE UNITS	TRANSACTION TYPE	YEAR
D003	Solid waste that exhibits the characteristic of reactivity	165	GALLONS	GENERATED	1998
B004	PCB Articles containing 50 ppm or greater of PCBs but less than 500 ppm PCBs.	20	KILOGRAMS	GENERATED	1995
D001	Solid waste that exhibits the characteristic of ignitability	165	GALLONS	GENERATED	1995
D002	Solid waste that exhibits the characteristic of corrosivity	330	GALLONS	GENERATED	1995
D039	Tetrachloroethylene	30	GALLONS	GENERATED	1995
F001	Spent halogenated solvents used in degreasing	235	GALLONS	GENERATED	1995

Toxicity Information Summary

CHEMICAL NAME	CAS-NO	ACUTE TOX	TUMOR TOX	MUTAG TOX	REPRO TOX	IRRIT TOX	MCL
PCB Articles containing 50 ppm or greater of PCBs but less t	1336363	X	X		X		5 ug/L
Tetrachloroethylene	127184	X	X	X	X	X	5 ug/L

Map Identification Number 100 **AIRCRAFT TURBINE SERVICE DIV AIRWORK** **Facility Id: NYD072378425**
1100 SHAMES DRIVE WESTBURY, NY 11590
EPA (RCRA) Name: AIRCRAFT TURBINE SERVICE DIV AIRWORK
EPA (RCRA) Address: 1100 SHAMES DR WESTBURY, NY 115901746

MAP LOCATION INFORMATION
Site location mapped by: MANUAL MAPPING (3)
Approximate distance from property: 746 feet to the S

ADDRESS CHANGE INFORMATION
Revised street: NO CHANGE
Revised zip code: NO CHANGE

US EPA RCRA Type: GENERATOR TYPE NOT GIVEN
Land Disposal: Receives offsite waste:
Storer: Treatment facility:

Notification date: 08/11/1980 Part A notification date: 08/11/1980
Incinerator:
Transporter:

Historically listed as the following USEPA RCRA Generator Size(s) as well:
LARGE QUANTITY GENERATOR

NYS DEC Manifested Waste Summary:
Waste Codes, Waste Units, and Transaction Types are only shown for the most recent year reported.

WASTE CODE	WASTE DESCRIPTION	WASTE AMOUNT	WASTE UNITS	TRANSACTION TYPE	YEAR
D001	Solid waste that exhibits the characteristic of ignitability	435	GALLONS	GENERATED	1986
D001	Solid waste that exhibits the characteristic of ignitability	50	POUNDS	GENERATED	1986
D002	Solid waste that exhibits the characteristic of corrosivity	120	POUNDS	GENERATED	1986
D002	Solid waste that exhibits the characteristic of corrosivity	55	GALLONS	GENERATED	1985
D009	Mercury	9955	GALLONS	GENERATED	1985
F002	Spent halogenated solvents	55	GALLONS	GENERATED	1985
D007	Chromium	14850	GALLONS	GENERATED	1983
K001	Bottom sediment sludge from treatment of wastewaters from wood preserving proc	4235	GALLONS	GENERATED	1983

Toxicity Information Summary

CHEMICAL NAME	CAS-NO	ACUTE TOX	TUMOR TOX	MUTAG TOX	REPRO TOX	IRRIT TOX	MCL
Mercury	7439976	X	X	X	X		.002mg/L*
Chromium	7440473	X	X				50ug/L*

Map Identification Number 101 **CADDYLAK SYSTEMS** **Facility Id: NYD013371356**
201 MONTROSE ROAD WESTBURY, NY 11590
EPA (RCRA) Name: CADDYLAK SYSTEMS INC
EPA (RCRA) Address: 201 MONTROSE RD WESTBURY, NY 11590

MAP LOCATION INFORMATION
Site location mapped by: MANUAL MAPPING (3)
Approximate distance from property: 778 feet to the NNW

ADDRESS CHANGE INFORMATION
Revised street: NO CHANGE
Revised zip code: NO CHANGE

US EPA RCRA Type: GENERATOR TYPE NOT GIVEN
Land Disposal: Receives offsite waste:
Storer: Treatment facility:

Notification date: 04/20/1987 Part A notification date: 04/20/1987
Incinerator:
Transporter:

NYS DEC Manifested Waste Summary:
Waste Codes, Waste Units, and Transaction Types are only shown for the most recent year reported.

WASTE CODE	WASTE DESCRIPTION	WASTE AMOUNT	WASTE UNITS	TRANSACTION TYPE	YEAR
D011	Silver	5	CUBIC YDS	GENERATED	1991
D006	Cadmium	385	GALLONS	GENERATED	1989
F001	Spent halogenated solvents used in degreasing	550	GALLONS	GENERATED	1989
D011	Silver	165	GALLONS	GENERATED	1987

Toxicity Information Summary

CHEMICAL NAME	CAS-NO	ACUTE TOX	TUMOR TOX	MUTAG TOX	REPRO TOX	IRRIT TOX	MCL
Silver	7440224		X				0.05mg/L*
Cadmium	7440439	X	X	X	X		.010mg/L*

Map Identification Number 102 **MARINO INDUSTRIES CORP** **Facility Id: NYD986973766**
MONTROSE RD & BRUSHOLLOW RD WESTBURY, NY 11590
EPA (RCRA) Name: MARINO INDUSTRIES CORP
EPA (RCRA) Address: MONTROSE RD & BRUSHOLLOW RD WESTBURY, NY 11590

MAP LOCATION INFORMATION
Site location mapped by: MANUAL MAPPING (3)
Approximate distance from property: 921 feet to the NW

ADDRESS CHANGE INFORMATION
Revised street: MONTROSE RD / BRUSH HOLLOW RD
Revised zip code: NO CHANGE

US EPA RCRA Type: GENERATOR TYPE NOT GIVEN
Land Disposal: Receives offsite waste:
Storer: Treatment facility:

Notification date: 10/16/1991 Part A notification date: 10/16/1991
Incinerator:
Transporter:

Historically listed as the following USEPA RCRA Generator Size(s) as well:
SMALL QUANTITY GENERATOR

NYS DEC Manifested Waste Summary:
Waste Codes, Waste Units, and Transaction Types are only shown for the most recent year reported.

WASTE CODE	WASTE DESCRIPTION	WASTE AMOUNT	WASTE UNITS	TRANSACTION TYPE	YEAR
NONE	Site reported by US EPA. No hazardous waste activity reported to NYS.				

Map Identification Number 103 **CUMBERLAND FARMS INC** **Facility Id: NYR000014514**
BRUSH HOLLOW AVE - MONTROSE WESTBURY, NY 11590
EPA (RCRA) Name: CUMBERLAND FARMS INC
EPA (RCRA) Address: BRUSH HOLLOW AVE - MONTROSE WESTBURY, NY 11590

MAP LOCATION INFORMATION
Site location mapped by: MANUAL MAPPING (3)
Approximate distance from property: 921 feet to the NW

ADDRESS CHANGE INFORMATION
Revised street: BRUSH HOLLOW RD / MONTROSE RD
Revised zip code: NO CHANGE

US EPA RCRA Type: GENERATOR TYPE NOT GIVEN
Land Disposal: Receives offsite waste:
Storer: Treatment facility:

Notification date: 10/10/1995 Part A notification date: 10/10/1995
Incinerator:
Transporter:

Historically listed as the following USEPA RCRA Generator Size(s) as well:
LARGE QUANTITY GENERATOR

NYS DEC Manifested Waste Summary:
Waste Codes, Waste Units, and Transaction Types are only shown for the most recent year reported.

WASTE CODE	WASTE DESCRIPTION	WASTE AMOUNT	WASTE UNITS	TRANSACTION TYPE	YEAR
NONE	Site reported by US EPA. No hazardous waste activity reported to NYS.				

Map Identification Number 104 **BRINKMAN INSTRUMENT** **Facility Id: NYD002054351**
CANTIAGUE ROAD WESTBURY, NY 11590
EPA (RCRA) Name: BRINKMANN INSTRUMENTS INC
EPA (RCRA) Address: CANTIAGUE ROCK RD WESTBURY, NY 11590

MAP LOCATION INFORMATION
Site location mapped by: MANUAL MAPPING (1)
Approximate distance from property: 1032 feet to the ENE

ADDRESS CHANGE INFORMATION
Revised street: 605 CANTIAGUE RD.
Revised zip code: NO CHANGE

US EPA RCRA Type: GENERATOR TYPE NOT GIVEN
Land Disposal: Receives offsite waste:
Storer: Treatment facility:
Notification date: 08/18/1980
Incinerator:
Transporter: YES
Part A notification date: 08/18/1980

Historically listed as the following USEPA RCRA Generator Size(s) as well:
SMALL QUANTITY GENERATOR

NYS DEC Manifested Waste Summary:
Waste Codes, Waste Units, and Transaction Types are only shown for the most recent year reported.

WASTE CODE	WASTE DESCRIPTION	WASTE AMOUNT	WASTE UNITS	TRANSACTION TYPE	YEAR
F001	Spent halogenated solvents used in degreasing	483	POUNDS	GENERATED	1999
F003	Spent non-halogenated solvents	822	POUNDS	GENERATED	1999
D001	Solid waste that exhibits the characteristic of ignitability	1000	POUNDS	GENERATED	1991
F003	Spent non-halogenated solvents	220	GALLONS	GENERATED	1989
D002	Solid waste that exhibits the characteristic of corrosivity	55	GALLONS	GENERATED	1988
D001	Solid waste that exhibits the characteristic of ignitability	165	GALLONS	GENERATED	1983

Map Identification Number 105 **NORTH BRIDGE HASSALL INC** **Facility Id: NYD986927283**
CANTIAGUE ROCK RD WESTBURY, NY 11590
EPA (RCRA) Name: NORTH BRIDGE HASSALL INC
EPA (RCRA) Address: CANTIAGUE ROCK RD WESTBURY, NY 11590

MAP LOCATION INFORMATION
Site location mapped by: MANUAL MAPPING (1)
Approximate distance from property: 1051 feet to the E

ADDRESS CHANGE INFORMATION
Revised street: NO CHANGE
Revised zip code: NO CHANGE

US EPA RCRA Type: GENERATOR TYPE NOT GIVEN
Land Disposal: Receives offsite waste:
Storer: Treatment facility:
Notification date: 10/12/1990
Incinerator:
Transporter:
Part A notification date: 10/12/1990

Historically listed as the following USEPA RCRA Generator Size(s) as well:
SMALL QUANTITY GENERATOR

NYS DEC Manifested Waste Summary:
Waste Codes, Waste Units, and Transaction Types are only shown for the most recent year reported.

WASTE CODE	WASTE DESCRIPTION	WASTE AMOUNT	WASTE UNITS	TRANSACTION TYPE	YEAR

NONE Site reported by US EPA. No hazardous waste activity reported to NYS.

Map Identification Number 106 **JOHN HASSALL INC** **Facility Id: NYD002045417**
CANTIAGUE ROCK ROAD WESTBURY L I, NY 11590
EPA (RCRA) Name: JOHN HASSAL INC
EPA (RCRA) Address: CANTIAGUE ROCK RD WESTBURY, NY 11590

MAP LOCATION INFORMATION
Site location mapped by: MANUAL MAPPING (1)
Approximate distance from property: 1051 feet to the E

ADDRESS CHANGE INFORMATION
Revised street: NO CHANGE
Revised zip code: NO CHANGE

US EPA RCRA Type: SMALL QUANTITY GENERATOR
Land Disposal: Receives offsite waste:
Storer: Treatment facility:

Notification date: 08/14/1980 Part A notification date: 08/14/1980
Incinerator:
Transporter:

Historically listed as the following USEPA RCRA Generator Size(s) as well:
LARGE QUANTITY GENERATOR

US EPA RCRA Violations:
Violation Area: GENERATOR-ALL REQUIREMENTS (OVERSIGHT)
Violation Number: 0001 Location: NY
Regulation:
Responsible Agency: EPA
Violation Determination Date: 01/31/1983
Violation Return to Compliance: 02/25/1984

Violation Area: GENERATOR-ALL REQUIREMENTS (OVERSIGHT)
Violation Number: 0002 Location: NY
Regulation:
Responsible Agency: STATE
Violation Determination Date: 08/12/1985
Violation Return to Compliance: 12/12/1985

NYS DEC Manifested Waste Summary:
Waste Codes, Waste Units, and Transaction Types are only shown for the most recent year reported.

WASTE CODE	WASTE DESCRIPTION	WASTE AMOUNT	WASTE UNITS	TRANSACTION TYPE	YEAR
D001	Solid waste that exhibits the characteristic of ignitability	330	GALLONS	GENERATED	2003
D039	Tetrachloroethylene	85	GALLONS	GENERATED	2003
F003	Spent non-halogenated solvents	1200	POUNDS	GENERATED	2002
D001	Solid waste that exhibits the characteristic of ignitability	1071	POUNDS	GENERATED	2001
D002	Solid waste that exhibits the characteristic of corrosivity	4139	POUNDS	GENERATED	2001
D007	Chromium	1440	POUNDS	GENERATED	1999
F001	Spent halogenated solvents used in degreasing	495	GALLONS	GENERATED	1995
F003	Spent non-halogenated solvents	165	GALLONS	GENERATED	1995
D006	Cadmium	109	GALLONS	GENERATED	1994
D007	Chromium	165	GALLONS	GENERATED	1994
F001	Spent halogenated solvents used in degreasing	2474	POUNDS	GENERATED	1994
P030	Cyanides (soluble cyanide salts), not otherwise specified	30	POUNDS	GENERATED	1994
D039	Tetrachloroethylene	774	POUNDS	GENERATED	1991
F006	Wastewater treatment sludges from electroplating operations	24000	GALLONS	GENERATED	1984
D007	Chromium	30	CUBIC YDS	GENERATED	1983

D000	Unknown waste type.	14000	GALLONS	GENERATED	1982
N001	Unknown waste type.	43	GALLONS	GENERATED	1982
N003	Unknown waste type.	13	GALLONS	GENERATED	1982
U226	Ethane, 1,1,1-trichloro-	7	GALLONS	GENERATED	1982
X000	Unknown waste type.	21000	GALLONS	GENERATED	1982
D002	Solid waste that exhibits the characteristic of corrosivity	5990	GALLONS	GENERATED	1981
F006	Wastewater treatment sludges from electroplating operations	30	TONS	GENERATED	1981
F006	Wastewater treatment sludges from electroplating operations	15	CUBIC YDS	GENERATED	1981

Toxicity Information Summary

CHEMICAL NAME	CAS-NO	ACUTE TOX	TUMOR TOX	MUTAG TOX	REPRO TOX	IRRIT TOX	MCL
Tetrachloroethylene	127184	X	X	X	X	X	5 ug/L
Chromium	7440473	X	X				50ug/L*
Cadmium	7440439	X	X	X	X		.010mg/L*
Cyanides (soluble cyanide salts), not otherwise specified	57125	X					
Ethane, 1,1,1-trichloro-	71556	X	X	X	X	X	5 ug/L

Map Identification Number 107 **COLLEGE HOUSE** **Facility Id: NYD005906904**
601 CANTIAGUE ROAD WESTBURY, NY 11590
EPA (RCRA) Name: RUBIES COSTUME CO INC
EPA (RCRA) Address: 601-603 CANTIAGUE ROCK RD WESTBURY, NY 11590

MAP LOCATION INFORMATION
Site location mapped by: MANUAL MAPPING (3)
Approximate distance from property: 1058 feet to the E

ADDRESS CHANGE INFORMATION
Revised street: 601 CANTIAGUE ROCK ROAD
Revised zip code: 11753

US EPA RCRA Type: SMALL QUANTITY GENERATOR
Land Disposal: Receives offsite waste:
Storer: Treatment facility:

Notification date: 09/14/1998 Part A notification date: 09/14/1998
Incinerator:
Transporter:

Historically listed as the following USEPA RCRA Generator Size(s) as well:
LARGE QUANTITY GENERATOR

US EPA RCRA Violations:

Violation Area: GENERATOR-GENERAL REQUIREMENTS
Violation Number: 0001 Location: NY
Regulation: failure to submit exceed notif
Responsible Agency: EPA
Violation Determination Date: 04/04/2000
Violation Return to Compliance: 05/08/2000

Violation Area: GENERATOR-LAND BAN REQUIREMENTS
Violation Number: 0001 Location: NY
Regulation:
Responsible Agency: STATE
Violation Determination Date: 12/16/1992
Violation Return to Compliance: 02/02/1993

Violation Area: GENERATOR-ALL REQUIREMENTS (OVERSIGHT)
Violation Number: 0002 Location: NY
Regulation:
Responsible Agency: STATE
Violation Determination Date: 12/16/1992
Violation Return to Compliance: 02/02/1993

NYS DEC Manifested Waste Summary:
Waste Codes, Waste Units, and Transaction Types are only shown for the most recent year reported.

WASTE CODE	WASTE DESCRIPTION	WASTE AMOUNT	WASTE UNITS	TRANSACTION TYPE	YEAR
D001	Solid waste that exhibits the characteristic of ignitability	1952	POUNDS	GENERATED	1998
D002	Solid waste that exhibits the characteristic of corrosivity	150	POUNDS	GENERATED	1998
D009	Mercury	138	POUNDS	GENERATED	1998
D011	Silver	110	GALLONS	GENERATED	1998
D039	Tetrachloroethylene	51	POUNDS	GENERATED	1998
F002	Spent halogenated solvents	47560	POUNDS	GENERATED	1998
U226	Ethane, 1,1,1-trichloro-	45	POUNDS	GENERATED	1998
D001	Solid waste that exhibits the characteristic of ignitability	55	GALLONS	GENERATED	1986

Toxicity Information Summary

CHEMICAL NAME	CAS-NO	ACUTE TOX	TUMOR TOX	MUTAG TOX	REPRO TOX	IRRIT TOX	MCL
Mercury	7439976	X	X	X	X		.002mg/L*
Silver	7440224		X				0.05mg/L*
Tetrachloroethylene	127184	X	X	X	X	X	5 ug/L
Ethane, 1,1,1-trichloro-	71556	X	X	X	X	X	5 ug/L

Map Identification Number 108 **JERICHO WATER DISTRICT** **Facility Id: NY0000130914**
CANTIAGUE ROCK RDSARATOGA DR WESTBURY, NY 11590
EPA (RCRA) Name: JERICHO WATER DISTRICT
EPA (RCRA) Address: CANTIAGUE ROCK RD & SARATOGA WESTBURY, NY 11590

MAP LOCATION INFORMATION
Site location mapped by: ADDRESS MATCHING
Approximate distance from property: 1150 feet to the ENE

ADDRESS CHANGE INFORMATION
Revised street: CANTIAGUE ROCK RD / SARATOGA DR
Revised zip code: 11753

US EPA RCRA Type: GENERATOR TYPE NOT GIVEN
Land Disposal: Receives offsite waste:
Storer: Treatment facility:

Notification date: 02/28/1994 Part A notification date: 02/28/1994
Incinerator:
Transporter:

Historically listed as the following USEPA RCRA Generator Size(s) as well:
SMALL QUANTITY GENERATOR

NYS DEC Manifested Waste Summary:
Waste Codes, Waste Units, and Transaction Types are only shown for the most recent year reported.

WASTE CODE	WASTE DESCRIPTION	WASTE AMOUNT	WASTE UNITS	TRANSACTION TYPE	YEAR
D002	Solid waste that exhibits the characteristic of corrosivity	140	GALLONS	GENERATED	1994

Map Identification Number 109 **ADAM FAIRCHILD REALTY LLC** **Facility Id: NYR000078972**
600-660 CANTIAGUE ROCK RD WESTBURY, NY 11753
EPA (RCRA) Name: ADAMS-FAIRCHILD PROPERTY
EPA (RCRA) Address: 660-666 CANTIAGUE ROCK RD WESTBURY, NY 11753
REAR OF BLDG

MAP LOCATION INFORMATION
Site location mapped by: MANUAL MAPPING (4)
Approximate distance from property: 1257 feet to the ENE

ADDRESS CHANGE INFORMATION
Revised street: NO CHANGE
Revised zip code: NO CHANGE

US EPA RCRA Type: LARGE QUANTITY GENERATOR
Land Disposal: Receives offsite waste:
Storer: Treatment facility:
Notification date: 11/23/1999 Part A notification date: 11/23/1999
Incinerator:
Transporter:

NYS DEC Manifested Waste Summary:
Waste Codes, Waste Units, and Transaction Types are only shown for the most recent year reported.

WASTE CODE	WASTE DESCRIPTION	WASTE AMOUNT	WASTE UNITS	TRANSACTION TYPE	YEAR
D008	Lead	2400	POUNDS	GENERATED	1999
F001	Spent halogenated solvents used in degreasing	40000	POUNDS	GENERATED	1999

Toxicity Information Summary

CHEMICAL NAME	CAS-NO	ACUTE TOX	TUMOR TOX	MUTAG TOX	REPRO TOX	IRRIT TOX	MCL
Lead	7439921	X	X	X	X		0.05mg/L*



*** CHEMICAL STORAGE FACILITIES IDENTIFIED WITHIN THE 1/4 MILE SEARCH RADIUS ***

PLEASE NOTE: * Compass directions can vary substantially for sites located very close to the subject property address.

Map Identification Number 110 **WESTBURY ALLOYS** Facility Id 1-000120
750 SHAMES DR. WESTBURY, NY 11590

MAP LOCATION INFORMATION
Site location mapped by: MANUAL MAPPING (3)
Approximate distance from property: 280 feet to the WSW

ADDRESS CHANGE INFORMATION
Revised street: NO CHANGE
Revised zip code: NO CHANGE

Expiration Date of the facility's registration certificate: 06/20/2001
Owner Name: WESTBURY ALLOYS
Owner Address: 750 SHAMES DR. WESTBURY, NY 11590
Operator Name: BOB SEROKA Facility Phone #: (516) 922-7231
Site Status: ACTIVE Site Type: MANUFACTURING

TANK NUMBER	TANK STATUS	CHEMICAL NAME	CAPACITY GALLONS	TANK LOCATION	INSTALL DATE	DATE CLOSED
001	IN SERVICE	HYDROCHLORIC ACID	3000	ABOVEGROUND	01/89	
002	IN SERVICE	SODIUM CYANIDE (NA(CN))	1800	ABOVEGROUND ON LEGS RACKS ETC	06/89	

Toxicity Information Summary

CHEMICAL NAME	CAS-NO	ACUTE TOX	TUMOR TOX	MUTAG TOX	REPRO TOX	IRRIT TOX	MCL
HYDROCHLORIC ACID	7647010	X		X	X	X	
SODIUM CYANIDE (NA(CN))	143339	X	X	X	X		

Map Identification Number 111 **WELL #15** Facility Id 1-000245
SARATOGA DRIVE AND JERICHO, NY 11791

MAP LOCATION INFORMATION
Site location mapped by: ADDRESS MATCHING
Approximate distance from property: 1150 feet to the ENE

ADDRESS CHANGE INFORMATION
Revised street: SARATOGA DR / CANTIAGUE ROCK RD
Revised zip code: 11753

Expiration Date of the facility's registration certificate: 07/25/1995
Owner Name: JERICHO WATER DISTRICT
Owner Address: 125 CONVENT ROAD SYOSSET, NY 11791
Operator Name: JOSEPH M. PASSARIELLO Facility Phone #: (516) 921-8280
Site Status: INACTIVE Site Type: MUNICIPALITY

TANK NUMBER	TANK STATUS	CHEMICAL NAME	CAPACITY GALLONS	TANK LOCATION	INSTALL DATE	DATE CLOSED
S15A	CLOSED-REMOVED	SODIUM HYDROXIDE	3000	UNDERGROUND VAULTED W/ ACCESS	05/69	00/00
S15B	CLOSED-REMOVED	SODIUM HYDROXIDE	5000	UNDERGROUND VAULTED W/ ACCESS	06/79	00/00

Toxicity Information Summary

CHEMICAL NAME	CAS-NO	ACUTE TOX	TUMOR TOX	MUTAG TOX	REPRO TOX	IRRIT TOX	MCL
SODIUM HYDROXIDE	1310732	X		X		X	

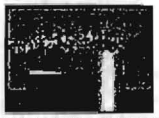

* TOXIC AIR, LAND AND WATER RELEASES IDENTIFIED WITHIN 1/4 MILE SEARCH RADIUS *

PLEASE NOTE: * Compass directions can vary substantially for sites located very close to the subject property address.

Map Identification Number 112 **JOHN HASSALL INC.**
609-1 CANTIAGUE ROCK RD. WESTBURY, NY 11590

EPA Tri Id: 11590JHNHS6091C
NYSDEC Facility Id: 280773
SOURCE: EPA

Mail Name:
Mail Address: WESTBURY, NY 11590

MAP LOCATION INFORMATION
Site location mapped by: MAP COORDINATE (1)
Approximate distance from property: 1246 feet to the E

ADDRESS CHANGE INFORMATION
Revised street: 609 CANTIAGUE ROCK RD
Revised zip code: NO CHANGE

EPA Facility Status: OPEN
Public Contact: VIC PALESE

Public Contact Phone #: (516) 334-6200

CHEMICAL NAME	AMOUNT (LBS/YR)	YEAR	RELEASE TYPE	MAXIMUM AMOUNT STORED (LBS)
LEAD	5	2001	Metals Recovery	10000 to 99999
LEAD	5*	2001	Transfer to Publicly Owned Treatment Works (POTW)	10000 to 99999
NICKEL	1634	2001	Metals Recovery	10000 to 99999
NICKEL	1127	2001	Landfill/Disposal Surface Impoundment	10000 to 99999
NICKEL	5*	2001	Transfer to Publicly Owned Treatment Works (POTW)	10000 to 99999
CHROMIUM	1054	2001	Metals Recovery	10000 to 99999
CHROMIUM	874	2001	Landfill/Disposal Surface Impoundment	10000 to 99999
CHROMIUM	5*	2001	Transfer to Publicly Owned Treatment Works (POTW)	10000 to 99999
COPPER	2305	2001	Metals Recovery	10000 to 99999
COPPER	1041	2001	Landfill/Disposal Surface Impoundment	10000 to 99999
COPPER	5*	2001	Transfer to Publicly Owned Treatment Works (POTW)	10000 to 99999

* The mid-point of at least one range was used to calculate this quantity



* WASTEWATER DISCHARGES IDENTIFIED WITHIN 1/4 MILE SEARCH RADIUS *

PLEASE NOTE: * Compass directions can vary substantially for sites located very close to the subject property address.

Map Identification Number 113 **SLANTCO MFG. INC.**
1500 SHAMES DR
WESTBURY, NY 11590
Facility Id: NY0105546
EPA(FINDS) Id: NYD980567051

Mail Address 1: SLANTCO MFG INC
Mail Address 2: 1500 SHAMES DRIVE
WESTBURY, NY 11590

MAP LOCATION INFORMATION
Site location mapped by: MAP COORDINATE (1)
Approximate distance from property: 691 feet to the SSE

ADDRESS CHANGE INFORMATION
Revised street: NO CHANGE
Revised zip code: NO CHANGE

This facility has been deleted from the reported data. Data reflects last reported information.

Standard Industrial Code Description	Facility Type	Discharge Indicator	Facility Status	Permit Issued Date	Permit Expiration Date	Date Permit First Issued
NONCLASSIFIABLE ESTABLISHMENTS	INDUSTRIAL	MINOR	ACTIVE	07/07/1994		

Map Identification Number 114 **AIRCRAFT TURBINE SERVICE**
1100 SHAMES DR ATT H DIEGEL
WESTBURY, NY 11590
Facility Id: NY0105309
EPA(FINDS) Id: NYD072378425

Mail Address 1: AIRCRAFT TURBINE SERVICE
Mail Address 2: 86 CLEVELAND AVENUE
BAY SHORE, NY 11706
EPA (FINDS) Name: AIRCRAFT TURBINE SERVICE DIV A
EPA (FINDS) Address: 1100 SHAMES DR
WESTBURY, NY 11590

MAP LOCATION INFORMATION
Site location mapped by: MANUAL MAPPING (3)
Approximate distance from property: 768 feet to the S

ADDRESS CHANGE INFORMATION
Revised street: 1100 SHAMES DR
Revised zip code: NO CHANGE

This facility has been deleted from the reported data. Data reflects last reported information.

Standard Industrial Code Description	Facility Type	Discharge Indicator	Facility Status	Permit Issued Date	Permit Expiration Date	Date Permit First Issued
AIRCRAFT ENGINES & ENGINE PART	INDUSTRIAL	MINOR	INACTIVE	11/01/1983		

Map Identification Number 115 **SHOREWOOD PACKAGING CORP**
1038 BRUSH HOLLOW RD WESTBURY, NY 11590

Facility Id: NY0172316
EPA(FINDS) Id: NYD981136468

MAP LOCATION INFORMATION
Site location mapped by: MANUAL MAPPING (3)
Approximate distance from property: 1011 feet to the WSW

ADDRESS CHANGE INFORMATION
Revised street: NO CHANGE
Revised zip code: NO CHANGE

This facility has been deleted from the reported data. Data reflects last reported information.

Standard Industrial Code Description	Facility Type	Discharge Indicator	Facility Status	Permit Issued Date	Permit Expiration Date	Date Permit First Issued
	OTHER	MINOR	INACTIVE	04/01/1978		

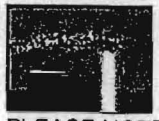

* AIR DISCHARGE FACILITIES IDENTIFIED WITHIN THE 1/4 MILE SEARCH RADIUS *

PLEASE NOTE: * Compass directions can vary substantially for sites located very close to the subject property address.

Map Identification Number 116 **WESTBURY ALLOYS CORP**
750 SHAMES DR
EPA (FINDS) Name: WESTBURY ALLOYS CORP
EPA (FINDS) Address: 750 SHAMES DR

Facility Id: 3605900268 **State-county CDS Id: 3605900268**
WESTBURY, NY 115900000 State-county NED id:

WESTBURY 115900000

MAP LOCATION INFORMATION
Site location mapped by: MANUAL MAPPING (3)
Approximate distance from property: 318 feet to the WSW

ADDRESS CHANGE INFORMATION
Revised street: NO CHANGE
Revised zip code: NO CHANGE

CDS-ID: 00268 NED-ID: None Given
Plant Phone #1: (516)997-8333 Plant Phone #2: None Given
EPA-ID: NYD049204787 FINDS-ID: NYD049204787
Operating Status: OPERATING
EPA Classification:
State Classification: POTENTIAL UNCONTROLLED EMISSIONS < 100 TONS/YEAR
EPA Plant Compliance Status:
State Plant Compliance Status: IN COMPLIANCE - CERTIFICATION

AIR PROGRAM INFORMATION
Regulatory Air Program: SIP SOURCE Program Status: OPERATING

POLLUTANT INFORMATION
Pollutant: TOTAL PARTICULATE MATTER
State Pollutant Compliance for this pollutant: IN COMPLIANCE - CERTIFICATION

Map Identification Number 117 **WESTBURY ALLOYS CORP**
750 SHAMES DR

FINDS Id: NYD049204787
WESTBURY, NY 11590

MAP LOCATION INFORMATION
Site location mapped by: MANUAL MAPPING (3)
Approximate distance from property: 318 feet to the WSW

ADDRESS CHANGE INFORMATION
Revised street: NO CHANGE
Revised zip code: NO CHANGE

This site was identified in the EPA FINDS database. No air pollutant information given here.

Map Identification Number 118 **SPRAGUE-GOODMAN ELECTRONICS, INC.**
1700 SHAMES DRIVE
WESTBURY, NY 11590

Facility Id: 3605900469 **State-county CDS Id: 3605900469**
State-county NED id:

MAP LOCATION INFORMATION
Site location mapped by: MANUAL MAPPING (3)
Approximate distance from property: 747 feet to the SSE

ADDRESS CHANGE INFORMATION
Revised street: NO CHANGE
Revised zip code: NO CHANGE

CDS-ID: 00469 NED-ID: None Given
Plant Phone #1: None Given Plant Phone #2: None Given
Operating Status: OPERATING
EPA Classification:
State Classification:
EPA Plant Compliance Status:
State Plant Compliance Status: UNKNOWN COMPLIANCE STATUS

EPA-ID: None Given FINDS-ID: None Given

AIR PROGRAM INFORMATION
Regulatory Air Program: MACT (SECTION 63 NESHAPS) Program Status: OPERATING

POLLUTANT INFORMATION
Pollutant: TOTAL HAP POLLUTANT
State Pollutant Compliance for this pollutant: UNKNOWN COMPLIANCE STATUS



** NO CIVIL & ADMINISTRATIVE ENFORCEMENT DOCKET FACILITIES IDENTIFIED WITHIN THE 1/4 MILE SEARCH RADIUS **

U.S. EPA EMERGENCY RESPONSE NOTIFICATION SYSTEM (ERNS)
AT THE LOCATION OR POTENTIALLY AT THE LOCATION OF
1000 Shames Dr
Westbury, NY 11590

* Any ERNS Spills listed below are NOT mapped in this report *

ONSITE ERNS (A count of these spills can be found in the distance interval table):
THIS SITE IS NOT FOUND IN THE ERNS DATABASE

POTENTIALLY ONSITE ERNS:
THIS SITE IS NOT FOUND IN THE ERNS DATABASE

NEW YORK STATE DEPARTMENT OF HEALTH RADON DATA
FOR THE ZIPCODE OF:
11590

NUMBER OF HOMES TESTED	AVERAGE FOR THE ZIP	STANDARD DEVIATION	MAXIMUM READING FOR THE ZIP
9	0.86 PCI/LITER	2.39 PCI/LITER	1.9 PCI/LITER

NASSAU COUNTY FIRE MARSHALL TANK DATABASE
AT THE LOCATION OF
1000 Shames Dr
Westbury, NY 11590

* Any NC Fire Marshall Tank Sites listed below are either updated data for a mapped site or the site(s) are NOT mapped in this report *

None Identified.

Copyright 2005 Toxics Targeting, Inc. December 12, 2005 '1000 Shames Dr'

Unmappable facilities for 'Nassau' County

NPL/CERCLIS/NYSDEC Inactive Haz. Waste or Reg. Qual. Sites

FACILITY ID	FACILITY NAME	STREET	CITY	ZIP
1-028	SYLVESTER ST. SITE	SYLVESTER ST.	WESTBURY	11590

Solid Waste Facilities

FACILITY ID	FACILITY NAME	STREET	CITY	ZIP
	MEDI-PHYSICS,INC. NUCLEAR			UNKNOWN
30C09	WESTBURRY (V)			11590
30S11	WARREN BROTHERS/COES NECK			UNKNOWN
30T09	V & G RUBBISH REMOVAL			UNKNOWN
30W13R	OLD BETHPAGE WOOD WASTE P			UNKNOWN
30W17R	TWIN COUNTY RECYCLING COR			UNKNOWN
30W19R	JP EQUIPMENT CONTRACTING			UNKNOWN
30Y09	WESTBURRY (V)			11590
30T27R	CONROC RECYCLING		HEMPSTEAD	UNKNOWN

Hazardous Spills - UNKNOWN CAUSE OR OTHER CAUSES - Active

FACILITY ID	FACILITY NAME	STREET	CITY	ZIP
9208695	MICCA FUEL	55 BRUSHOLLOW ROAD	OYSTER BAY	UNKNOWN
0307704	TARGET	999 CORPORATE DRIVE	WESTBURY	11590

Hazardous Spills - MISC. SPILL CAUSES - Active

FACILITY ID	FACILITY NAME	STREET	CITY	ZIP
0501003	UNKNOWN	317 DORAL COURT	JERICHO	11753
9110360	UNK	POST RD & EXITS 39, 40LIE	OLD WESTBURY	UNKNOWN
0325040	RESIDENCE	365 HERMAN STREET	WESTBURY	11590

Hazardous Spills - TANK FAILURES - Closed

FACILITY ID	FACILITY NAME	STREET	CITY	ZIP
0209558	LONG ISLAND SOUND	PIPE LINE STATION 601 PLU	OYSTER BAY	11771
9303303	RAUCHWAGER RESIDENCE	22 LAUREL DRIVE	WESTBURY	11590

Hazardous Spills - TANK TEST FAILURES - Closed

FACILITY ID	FACILITY NAME	STREET	CITY	ZIP
9105178	JERICHO FIRE DISTRICT	CANTIAGUE ROCK ROAD	JERICHO	UNKNOWN
8809955	JERICHO FIRE DISTRICT	CANTIAGUE ROCK ROAD	JERICHO	UNKNOWN
8809954	JERICHO FIRE DISTRICT	CANTIAGUE ROCK ROAD	JERICHO	UNKNOWN
8806714	JERICHO WATER DISTRICT	JERICHO TURNPIKE	JERICHO	UNKNOWN
9107528	HICKS NURSERIES	100 JERICHO TPKE	WESTBURY	UNKNOWN
8707895	SMITH KLEIN & BECKMAN	RTE 25	WESTBURY	UNKNOWN
8706013	WE'RE ASSOCITATES	113 SOUTH SERVICE ROAD	WESTBURY	11590
0400290		1000 CORPORATE DRIVE	WESTBURY	11590

Hazardous Spills - UNKNOWN CAUSE OR OTHER CAUSES - Closed

FACILITY ID	FACILITY NAME	STREET	CITY	ZIP
8300974				UNKNOWN
9205606	UNK	6254 EIGHLY ROAD	GLENDALE	UNKNOWN
9305329	UNK TRUCK	RTE 495 EXITS 41-51	HICKSVILLE	UNKNOWN
9901507		LIE EAST EXITS 40-41	JERICHO	11753
9200774	CHEMICAL BANK	200 JERICHO TPKE	JERICHO	UNKNOWN
9102885	CHEMLAWN	SOUTH MARGINAL ROAD	JERICHO	11753
8606591	UNK	WEST OF EXIT 41 LIE	JERICHO	11753
0406536	UNKNOWN	BROADWAY/SOUTH MARGINAL ROAD	JERICHO	11753
0305656		JERICHO TPKE/JERICHO ROAD	JERICHO	11753
7801000			MATTIACE	UNKNOWN

9505922		NASSAU	NASSAU	UNKNOWN
9002447	UNK/INCINERATOR PLANT	INCINERATOR PLANT	NASSAU	UNKNOWN
8706738	UNKNOWN	NASSAU	NASSAU	UNKNOWN
9306986	UNK	ON THE STREETS	NEW CASSEL	11590
8300917			NEW CASTLE	11590
0025281		LIE BTW EXITS 39 & 40	OLD WESTBURY	UNKNOWN
0104512	COMMANDER OIL	COMMANDER OIL	OYSTER BAY	11771
9413539	UNK	RTE 495	SYOSSET	UNKNOWN
8607579	TOWN OF OYSTER BAY	JERICHO TURNPIKE	SYOSSET	11791
9702965		PARKWAY DR/BRUSHHOLLOW RD	WESTBURY	11590
9506914	LILCO	55 PRINCE ST	WESTBURY	UNKNOWN
9416440	VAUMSTEIN RESIDENCE	661 VOELSEN DRIVE	WESTBURY	11590
9213602	GULF S/S	BRUSHHOLLOW ROAD	WESTBURY	11590
9105303	UNK POSSIBLY CONTRACTOR	BOWLING GREEN STATION	WESTBURY	11590
8701470	UNK	EXIT 39 & 40 OF LIE	WESTBURY	11590
8202137			WESTBURY	UNKNOWN
8100028			WESTBURY	UNKNOWN
0403333	FORMER COCA COLA PLANT	1 BRUSH HOLLOW ROAD	WESTBURY	11590

Hazardous Spills - MISC. SPILL CAUSES - Closed

FACILITY ID	FACILITY NAME	STREET	CITY	ZIP
9608152	LILCO OPERATION CENTER	LINEMAN ACADEMY ROAD	HICKSVILLE	UNKNOWN
0225338	MOORES TRUCKING	LIE WEST X42/NO STATE	HICKSVILLE	UNKNOWN
9903445		LIE EB BTW EXITS 40/41	JERICHO	11753
9901568		LIE 495 EXIT 41	JERICHO	11753
9900278	LOCUST GROVE SUBSTATION	ROBINS LANE	JERICHO	11753
9806340		LIE NORTH BROADWAY EXIT	JERICHO	UNKNOWN
9708961	PORT JEFFERSON TRACK 2	MILE POST 28.2	JERICHO	11753
9702870		LIE EXITS 40/41	JERICHO	11753
9702153	NASSAU SUFFOLK TRNST MIX	NO SERV RD LIE/RTE 109	JERICHO	11753
9507427	OWL WIRE & CABLE INC	LIE W/O EXIT 41	JERICHO	11753
9504307	RED LINE TRUCKING	CANTIAGUE ROCK ROAD	JERICHO	UNKNOWN
9412016	TEXACO STATION	JERICHO TPKE	JERICHO	UNKNOWN
9409774	UNK	LIE (WEST OF EXIT 41)	JERICHO	11753
9211103	JERICHO FD STATION #2	CANTIAGUE ROCK ROAD	JERICHO	UNKNOWN
8807034	LILCO	JERICHO TURNPIKE	JERICHO	UNKNOWN
8806819	SUSP SUNRISE SURFACE CLEA	EB LIE BTW 40-41 EXIT	JERICHO	11753
8803581	TOWN OF OYSTER BAY SANITA	MADISON AVENUE	JERICHO	11753
8607341	LILCO	SOUTHSIDE TURNPIKE	JERICHO	11753
8603921	BUDGET ROLL-OFF	LIE EAST BETWEEN X42 & 43	JERICHO	UNKNOWN
8601962	EMMA SALVADORE	RTE 25 & 25A	JERICHO	11753
0502260	UNKNOWN	SOUTH SERVICE ROAD OF LIE	JERICHO	11753
0500111	UNKNOWN	LIE EB EXITS 40 & 41	JERICHO	11753
0406365		JERICHO TPKE/MARION LN	JERICHO	11753
0007602	JERICHO PLAZA	1 JERICHO PLAZA	JERICHO	11753
8912399	UNK	NORTH SERVICE ROAD	LAKEVILLE	UNKNOWN
9206592	UNK	VARIOUS LOCATIONS	LINDENHURST/WEST ISLIP	UNKNOWN
9206348	MULTI TRUCKING	POLE 66-BRUSH HOLLOW RD	NEW CASSEL	UNKNOWN
9514788		LIE BTWN EXITS 39 & 40 WB	OLD WESTBURY	UNKNOWN
9507566	UNK	LIE EASTBOUND EXITS 39/40	OLD WESTBURY	UNKNOWN
9213928	UNK	EXIT 39 & 40	OLD WESTBURY	UNKNOWN
9207239	WERNER ENTERPRISE	LIE EXIT 39-40	OLD WESTBURY	11753
8809624	BELLOMO	LIE EXITS 39 & 40	OLD WESTBURY	UNKNOWN
8708349	NJS TRANSPORT CO	LIE BETWEEN EXITS 39 & 40	OLD WESTBURY	UNKNOWN
0025144	ROADWAY EXPRESS	WB LIE EXIT 39-40	OLD WESTBURY	UNKNOWN
0004988		LIE EXITS 39 & 40	OLD WESTBURY	UNKNOWN
0500122	COMMANDER OYSTER BAY LOAD	1 COMMANDER SQUARE	OYSTER BAY	11771
0207090	COMMANDER OIL	1 COMMANDER SQUARE	OYSTER BAY	11771
0202597	COMMANDER OIL	1 COMMANDER SQUARE	OYSTER BAY	11771
0111257	COMMANDER OIL	1 COMMANDER SQUARE	OYSTER BAY	11771

9605076		ROBBINS LANE	SYOSSET	UNKNOWN
9006294	NEW YORK NEWS	NO SERVICE RD LIE	SYOSSET	UNKNOWN
8604332	EAGELMAN EQUIPMENT CO	LIE EAST @ EXIT 42	SYOSSET	11753
9410779	RESIDENCE	1734 RIVERA LANE	UNKNOWN	UNKNOWN
9611193		40 VALLEY ROAD	WESTBURY	UNKNOWN
9503383	TWN HEMPSTEAD SANITATION	CAMIO LANE	WESTBURY	11590
9415722	SANNUCCI RESIDENCE	144 SKULLY PLACE	WESTBURY	11590
9310671	RJ TRUCKING	CANTIAGUE ROCK ROAD	WESTBURY	UNKNOWN
9309561	RESIDENCE	2225 OLDENBURG	WESTBURY	11590
9211576	BES TRACTOR	NORTHERN ST PKWY EX 34/35	WESTBURY	UNKNOWN
9013220	UNK	BRUSH HOLLOW ROAD	WESTBURY	11590
9006297	LILCO	SHANES DRIVE	WESTBURY	11590
9002849	UNK	BRUSHHOLLOW ROAD	WESTBURY	11590
8905455	CLIFF WAY	ALDOLFO STREET	WESTBURY	11590
8902591	UNK	JERICHO TURNPIKE	WESTBURY	UNKNOWN
8606151	UNK	LIE GLEN COVE ROAD	WESTBURY	11590
8602912	MARTIN CHERRY	20 RTE 25	WESTBURY	11590
8602458	LILCO	977 GLOVESTER STREET	WESTBURY	11590
8402604	UNK	RTE 495	WESTBURY	UNKNOWN

Petroleum Bulk Storage Facilities

FACILITY ID	FACILITY NAME	STREET	CITY	ZIP
GS9400011	CHASCO COMPANY	1 JERICHO PLAZ	JERICHO	11753
GS9400013	INACTIVE	CANTIAGUEROCK ROAD	JERICHO	11753
GS9400024	JERICHO W.D. WELL # 15	SARATOGA DR	JERICHO	11753
GS9400030	HUBSPOT CO.	2 JERICHO PLAZ	JERICHO	11753
056376	AT&T	CANTIAGUE ROCK RD.	WESTBURY	11590
GS9600162	H-W 117 POST CORP.	PO BOX 648	WESTBURY	11590
LG9600343	NC SUMP # 147	BRUSH HOLLOW ROAD	WESTBURY	11590

Hazardous Waste Generation or Transport Facilities

FACILITY ID	FACILITY NAME	STREET	CITY	ZIP
NYP000145100	BUSH INDUSTRIES			UNKNOWN
NYD005801345	EXXON COMPANY U S A 37374	1200 SMITH STREET RM 31100	HOUSTON	UNKNOWN
NYD981184468	SHELL OIL COMPANY	FLUSHING STATION	JERICHO	UNKNOWN
NYD986884393	MEADOW BROOK CLUB		JERICHO	11753
NYP000907642	JERICHO WATER DISTRICT	PUMP HOUSE 4	JERICHO	UNKNOWN
NYP000932590	PATHMARK STORES INC		MUNSEY	UNKNOWN
NYP000879568	NYSDEC	NASSAU COUNTY	N/S	UNKNOWN
NYR000924225	NYSDOT	N/S	N/S	UNKNOWN
NYP000937169	BELL ATLANTIC-NY	NE/LINDEN STS	NEOLA	NY UNKNOWN
NYD981180607	SUN REFINING & MARKETING CO	WATERMILL RD	NEW YORK	UNKNOWN
NYP000944751	PETROLEUM HEAT & POWER CO	COMMANDER OIL TERM-RT106 107	OYSTER BAY	UNKNOWN
NYD002050763	K D C ENTERPRISES LTD/L I SHELVING CO IN	CANTIAGUE ROCK ROAD	WESTBURY	UNKNOWN
NYD065942815	SOLVENT FINISHERS INC	CANTIAGUE RD	WESTBURY	11590
NYD067908095	K J TRANSPORTATION	BRUSH HOLLOW ROAD	WESTBURY	UNKNOWN
NYN008001844	VIEQUES ELECTRONICS INC	1234 ABC AVE	WESTBURY	11590
NYR000077388	C L ROOSEVELT LLC	3 CORP DR	WESTBURY	11590

Wastewater Discharges

FACILITY ID	FACILITY NAME	STREET	CITY	ZIP
NYG105431				11590
NYP082020				11735
NYU900117	DOCK DERMATOLGICS			11590
NY0107042	KORFUND DYNAMICS CORPORATION	CANTIAGUE RD	WESTBURY	UNKNOWN

Air Releases

FACILITY ID	FACILITY NAME	STREET	CITY	ZIP
3605912225				UNKNOWN
3605900229	R&E DESIGN CORP	CANTIAGUE ROCK ROAD	WESTBURY	UNKNOWN

360S900279	KORFUND DYNAMICS	CANTIAGUE ROAD	WESTBURY	115900000
3605903023	KORFUND DYNAMICS	CANTIAGUE RD	WESTBURY	11590

Civil & Admin. Enforcement Docket Sites

FACILITY ID	FACILITY NAME	STREET	CITY	ZIP
NYD986987097	A 1 FUEL CO OR NOBEK FUEL CO	NOT AVAILABLE	UNKNOWN	UNKNOWN.

Hazardous waste codes presented in individual Toxic Information Profiles are defined below.

B004 PCB Articles containing 50 ppm or greater of PCBs but less than 500 ppm PCBs excluding, small capacitors. This includes oil filled electrical equipment whose PCB concentration is unknown, except for circuit breakers, reclosers and cable

D000

D001 Solid waste that exhibits the characteristic of ignitability, but is not listed under any other hazardous waste code.

D002 Solid waste that exhibits the characteristic of corrosivity, but is not listed under any other hazardous waste code.

D003 Solid waste that exhibits the characteristic of reactivity, but is not listed under any other hazardous waste code.

D004 Arsenic

D005 Barium

D006 Cadmium

D007 Chromium

D008 Lead

D009 Mercury

D011 Silver

D018 BENZENE

D027 1,4-Dichlorobenzene

D039 Tetrachloroethylene

F001 The following spent halogenated solvents used in degreasing: Tetrachloroethylene, trichloroethylene, methylene chloride, 1,1,1-trichloroethane, carbon tetrachloride, and chlorinated fluorocarbons; all spent solvent mixtures/blends used in degreasing containing, before use, a total of ten percent or more (by volume) of one or more of the above halogenated solvents or those solvents listed in F002, F004, and F005; and still bottoms from the recovery of these spent solvents and spent solvent mixtures. (T)

F002 The following spent halogenated solvents: Tetrachloroethylene, methylene chloride, trichloroethylene, 1,1,1-trichloroethane, chlorobenzene, 1,1,2-trichloro-1,2,2-trifluoroethane, ortho-dichlorobenzene, trichlorofluoromethane, and 1,1,2-trichloroethane; all spent solvent mixtures/blends containing, before use, a total of ten percent or more (by volume) of one or more of the above halogenated solvents or those listed in F001, F004, or F005; and still bottoms from the recovery of these spent solvents and spent solvent mixtures. (T)

F003 The following spent non-halogenated solvents: Xylene, acetone, ethyl acetate, ethyl benzene, ethyl ether, methyl isobutyl ketone, n-butyl alcohol, cyclohexanone, and methanol; all spent solvent mixtures/blends containing, before use, only the above spent non-halogenated solvents; and all spent solvent mixtures/blends containing, before use, one or more of the above non-halogenated solvents, and, a total of ten percent or more (by volume) of one or more of those solvents listed in F001, F002, F004, and F005; and still bottoms from the recovery of these spent solvents and spent solvent mixtures. (I)*

F006 Wastewater treatment sludges from electroplating operations except from the following processes: (1) Sulfuric acid anodizing of aluminum; (2) tin plating on carbon steel; (3) zinc plating (segregated basis) on carbon steel; (4) aluminum or zinc-aluminum plating on carbon steel; (5) cleaning/stripping associated with tin, zinc and aluminum plating on carbon steel; and (6) chemical etching and milling of aluminum. (T)

F007 Spent cyanide plating bath solutions from electroplating operations. (R, T)

F008 Plating bath residues from the bottom of plating baths from electroplating operations where cyanides are used in the process. (R, T)

F009 Spent stripping and cleaning bath solutions from electroplating operations where cyanides are used in the process. (R, T)

F015

K001 Bottom sediment sludge from the treatment of wastewaters from wood preserving processes that use creosote and/or pentachlorophenol.

N001

N003

P030 Cyanides (soluble cyanide salts), not otherwise specified

P104 Silver cyanide

U002 Acetone (I)

U184 Pentachloroethane

U197 p-Benzoquinone

U226 Ethane, 1,1,1-trichloro-

X000

Source: U. S. Environmental Protection Agency

How Toxic Site Locations Are Mapped

Toxics Targeting maps toxic site locations on a computerized version of the U. S. Census map using addresses and map coordinates provided by site owners/operators or government agencies. In order to allow site locations to be verified independently, the information used to map each site is presented in the first section of each *Toxic Site Profile,* along with a description of the mapping technique used and any address corrections that were made in order to locate toxic sites with incomplete or inadequate site location information. The mapping process is explained below.

Map Identification Number: 12 Site Name: Acme World Manufacturing, Inc.

Site Address: 55 Main Street Anytown, NY 11797

MAP LOCATION INFORMATION

Site location mapped by:

Address Matching

1) Most toxic sites are mapped by matching addresses provided by site owners/operators or government agencies with locations on a computerized version of the U. S. Census map. These site locations are identified "address-matched."

Note: Some sites have an address match location and a map coordinate location. Both locations are mapped because they can be equally correct.

or Map Coordinate

2) Some toxic sites are located using map coordinates provided by site owners/operators or governnent agencies. These site locations are identified "map coordinate." Map coordinates for Toxics Wastewater Discharges, Toxic Release Inventory sites and Major Oil Storage Facilities should be considered suspect .

or Manual Mapping

or Site Visit

3) Incomplete addresses or map coordinates require some site locations to be determined by commercial street maps (manual mapping), site visits, map coordinates from other databases and address location services. Application of any of these methods is identified accordingly.

ADDRESS CHANGE INFORMATION

Revised Street: NO CHANGE

Revised zip code: NO CHANGE

4) Site addresses are sometimes corrected to eliminate obvious errors that prevent sites from being mapped. All address corrections are noted here.

Information Source Guide

Toxics Targeting's Computerized Environmental Reports contain government information compiled from 17 categories of reported known or potential toxic sites. Each toxic site database is described below with information detailing a) the source of the information, b) the date when each database is covered to and c) when *Toxics Targeting* obtained the information.

1) **Inactive Hazardous Waste Disposal Site Registry**: New York State database that maintains information and aids decision making regarding the investigation and cleanup of toxic sites. The Registry's data includes two-page profiles noting site name, ID number, description, classification, cleanup status, types of cleanup, owner information, types and quantities of contaminants, and assessment of health and environmental problems. ASTM required.* Fannie Mae required.**
Source: New York State Department of Environmental Conservation.[2]
Profile data updated through: 8/20/2004. Data obtained by Toxics Targeting: 08/23/2004.
New Facilities updated to: 8/20/2004. Data obtained by Toxics Targeting: 08/23/2004.

2) **CERCLIS**: Toxic sites listed in the Federal Comprehensive Environmental Response, Compensation and Liability Information System. NPL sites are also included in CERCLIS. ASTM required.* Fannie Mae required.**
Source: U. S. Environmental Protection Agency.[1]
Profile data updated through: 07/14/2004. Data obtained by Toxics Targeting: 08/06/2004.
New Facilities updated through: 07/14/2004. Data obtained by Toxics Targeting: 08/06/2004.

3) **National Priority List for Federal Superfund Cleanup**: Toxic sites nominated for cleanup under the Federal Superfund program. Annual compilation of special two-page detailed profiles of NPL sites. ASTM required.* Fannie Mae required.**
Source: U. S. Environmental Protection Agency.[1]
Profile data updated through: 07/27/2004. Data obtained by Toxics Targeting: 07/28/2004.
New Facilities updated through: 07/27/2004. Data obtained by Toxics Targeting: 07/28/2004.

4) **Hazardous Substance Waste Disposal Site Study**: NYS database of waste disposal sites that may pose threats to public health or the environment, but cannot be remediated using monies from the Hazardous Waste Remedial Fund.
Source: New York State Department of Environmental Conservation.[2]
Data updated to: 5/16/2000. Data obtained by Toxics Targeting: 5/16/2000.

5) **Brownfield Cleanup Sites:** NYS database of sites that are abandoned, idled or under-used industrial and/or commercial sites where expansion or redevelopment is complicated by real or perceived environmental contamination.
Source: New York State Department of Environmental Conservation.[2]
Data updated to: 1/21/2005. Data obtained by Toxics Targeting: 2/28/2005.

6) **Solid Waste Facilities**: NYS database of solid waste facilities, including, but not limited to, landfills, incinerators, transfer stations, recycling centers. ASTM required.* Fannie Mae required.**
Source: New York State Department of Environmental Conservation.[2]
Data updated to: 12/31/2001. Data obtained by Toxics Targeting: 3/16/2002.

Also includes a listing of solid waste disposal sites operated by New York City municipal authorities circa 1934.
Source: City of New York Dept. of Sanitation (1984). The Waste Disposal Problem in New York City: A Proposal For Action.

7) **Major Oil Storage Facilities**: NYS database of facilities licensed pursuant to Article 12 of the Navigation Law, 6NYCRR Parts 610 and 17NYCRR Part 30, such as onshore facilities or vessels, with petroleum storage capacities equal to or greater than four hundred thousand gallons. Data withheld by NYSDEC as of 4/1/2002. Fannie Mae required.**
Source: New York State Department of Environmental Conservation.[2]
New facilities updated through: 1/1/2002. New facilities data obtained by Toxics Targeting: 1/11/2002.
Tank data updated through: 1/1/2002. Tank data obtained by Toxics Targeting: 1/11/2002.

8) **RCRA Hazardous Waste Treatment, Storage or Disposal Facility Databases:**

(a) **Manifest Information:** New York State database of hazardous waste facilities and shipments regulated by the DEC's Bureau of Hazardous Waste Facility Compliance pursuant to New York State Law and the Resouree Conservation and Recovery Act (RCRA). ASTM required.* Fannie Mae required.**
Source: New York State Department of Environmental Conservation.[2]
New facilities updated through: 6/14/2004. New facilities obtained by Toxics Targeting: 6/21/2004.
Manifest transactions data updated to: 6/14/2004. Manifest transactions data obtained by Toxics Targeting: 6/21/2004.

13) **Toxic Release Inventory**: Federal database of manufacturing facilities required under Section 313 of the Federal Emergency Planning and Community Right-to-Know Act to report releases to the air, water and land of any specifically listed toxic chemical. See Fannie Mae requirement** below.
Source: U. S. Environmental Protection Agency.[1] / NYS Department of Environmental Conservation[2]
Data updated througb: 3/8/2004. Data obtained by Toxics Targeting: 3/25/2004

14) **Air Discharge Facilities**: EPA AIRS database containing address information on each air emission facility and the type of air pollutant emission it is. Compliance information is also provided on each pollutant as well as the facility itself.
See Fannie Mae requirement** below. Source: U. S. Environmental Protection Agency[1]
Data updated through: 11/24/1999. Data obtained by Toxics Targeting: 1/06/2000

15) **Toxic Wastewater Discharges (Permit Compliance System)**: Federal database of discharges of wastewater to surface waters and groundwaters. See Fannie Mae requirement** below.
Source: U. S. Environmental Protection Agency.[1]
Data updated through: 6/17/2004. Data obtained by Toxics Targeting: 7/19/2004.

16) **Civil Enforcement & Administrative Docket**: This database is the U. S. EPA's system for tracking administrative and civil judiciary cases filed on behalf of the agency by the Department of Justice. Fannie Mae required.**
Source: U. S. Environmental Protection Agency.[1]
New Sites through: 10/14/1999.
Data updated through: 10/14/1999. Data obtained by Toxics Targeting: 11/18/1999.

17) **Emergency Response Notification System (ERNS)**: Federal database of spills compiled by the Emergency Response Notification System. On-site searches only. ASTM required.* See Fannie Mae requirement** below.
Source: U. S. Environmental Protection Agency.[1]
Data updated through: 1/31/2000. Data obtained by Toxics Targeting: 2/15/2000

*American Society of Testing Materials Standards on Environmental Site Assessments for Commercial Real Estate (E 1527-93, E 1528-93).

** Fannie Mae's Part X Environmental Hazards Management Procedures specify 1.0 mile searches for "any state or Federal list of hazardous waste sites (e.g. CERCLIS, HWDMS etc.)." Searches for the property and adjacent properties are specified for "chemical manufacturing plants," "obvious high risk neighbors engaging in storing or transporting hazardous waste, chemicals or substances" and "...any documented or visible evidence of dangerous waste handling... (e.g. stressed vegetation, stained soil, open or leaking containers, foul fumes or smells, oily ponds, etc." Searches for property and adjacent properties can include sites up to a quarter mile away (W. Hayward, Director, Multi-Family Business Planning and Control, Fannie Mae, personal communication, 5/94).

[1]U. S. Environmental Protection Agency, 290 Broadway, NY, NY 10007-1866.

[2]NYS Department of Environmental Conservation, 625 Broadway, Albany, NY 12233.

[3]Nassau County Department of Health, Bureau of Land Resources Management, 240 Old Country Road, Mineola, NY 11501.

[4]Nassau County Fire Commission, Office of the Fire Marshall, 899 Jerusalem Avenue, P. O. Box 128, Uniondale, NY 11553.

[5]Rockland County Department of Health, The Dr. Robert Yeager Health Center, Building D, Sanitorium Road, Pomona, NY 10970.

[6]Suffolk County Department of Health, Hazardous Materials Management, 15 Horseblock Place, Farmingville, NY 11738-1220.

ECOTEST LABORATORIES, INC.
ENVIRONMENTAL TESTING

377 SHEFFIELD AVE.
NORTH BABYLON, NY 11703
(631) 422-5777
FAX: (631) 422-5770
EMAIL: ECOTESTLAB@AOL.COM
WEBSITE: WWW.ECOTESTLABS.COM

FACSIMILE TRANSMITTAL SHEET

TO: Mike Aliperti	FROM: Sophia Sparkes
COMPANY:	DATE: 12/13/05
FAX NUMBER: 737-9171	TOTAL NO. OF PAGES INCLUDING COVER: 3
PHONE NUMBER:	SENDER'S REFERENCE NUMBER:
RE: 1000 Shames Drive, #99:099	YOUR REFERENCE NUMBER: Lab No. 254700 (.01-.02)

☐ URGENT ☐ FOR REVIEW ☐ PLEASE COMMENT ☐ PLEASE REPLY ☐ PLEASE RECYCLE

NOTES/COMMENTS:

[CLICK HERE AND TYPE RETURN ADDRESS]

EcoTest Laboratories Inc
377 Sheffield Ave
North Babylon, NY 11703
631 422-5777

LAB NO.254700.01 12/13/05

Aliperti, Mike
4170 Veterans Highway
Bohemia, NY 11786
ATTN: Mike Aliperti PO#:

SOURCE OF SAMPLE: 1000 Shames Drive, #99:099
SOURCE OF SAMPLE:
COLLECTED BY: Client DATE COL'D:12/12/05 RECEIVED:12/12/05
TIME COL'D:0900
MATRIX: Solid SAMPLE: Front Office Wall, #051212-1

ANALYTICAL PARAMETERS	UNITS	RESULT	FLAG	DATE OF ANALYSIS	LRL	ANALYTICAL METHOD
Lead as Pb	%	< 0.01		12/12/05	0.0092	EPA7420

cc:

REMARKS:

LRL=laboratory Reporting Limit

DIRECTOR

rn = 32098 NYSDOH ID # 10320

EcoTest Laboratories Inc
377 Sheffield Ave
North Babylon, NY 11703
631 422-5777

LAB NO.254700.02 12/13/05

Alipertl, Mike
4170 Veterans Highway
Bohemia, NY 11786
ATTN: Mike Alipertl PO#:

SOURCE OF SAMPLE: 1000 Shames Drive, #99:099
SOURCE OF SAMPLE:
COLLECTED BY: Client DATE COL'D:12/12/05 RECEIVED:12/12/05
TIME COL'D:0900
MATRIX:.Solid SAMPLE: Front Office Window Sill, #051212-2

ANALYTICAL PARAMETERS	UNITS	RESULT	FLAG	DATE OF ANALYSIS	LRL	ANALYTICAL METHOD
Lead as Pb	%	0.06		12/12/05	0.0064	EPA7420

cc:

LRL=laboratory Reporting Limit

REMARKS:

DIRECTOR

rn = 32099 NYSDOH ID # 10320