

SUFFOLK COUNTY CLERK
 RECORDS OFFICE
 RECORDING PAGE

Type of Instrument: EASEMENT
 Number of Pages: 11
 Receipt Number : 16-0064523
 TRANSFER TAX NUMBER: 15-26912
 Recorded: 04/26/2016
 At: 02:26:35 PM
 LIBER: D00012862
 PAGE: 084

District: Section: Block: Lot:
 0100 049.00 02.00 007.000

Deed Amount: EXAMINED AND CHARGED AS FOLLOWS
 \$0.00

Received the Following Fees For Above Instrument

	Exempt	Amount	Exempt
Page/Filing	NO	\$55.00	NO
COE	NO	\$5.00	NO
TP-584	NO	\$5.00	NO
Cert.Copies	NO	\$0.00	NO
Transfer tax	NO	\$0.00	NO
Handling		\$20.00	
NYS SRCHG		\$15.00	
Notation		\$0.00	
RPT		\$1,000.00	
Fees Paid		\$1,100.00	

TRANSFER TAX NUMBER: 15-26912
 THIS PAGE IS A PART OF THE INSTRUMENT
 THIS IS NOT A BILL

JUDITH A. PASCALÉ
 County Clerk, Suffolk County

Number of pages 11

This document will be public record. Please remove all Social Security Numbers prior to recording.

RECORDED
2016 APR 26 02:26:35 PM
JUDITH A. PASCALE
CLERK OF
SUFFOLK COUNTY
L 000012862
P 084
DT# 15-26912

Deed / Mortgage Instrument Deed / Mortgage Tax Stamp Recording / Filing Stamps

3 FEES

Page / Filing Fee	<u>55</u>	Mortgage Amt.	
Handling	<u>20.00</u>	1. Basic Tax	
TP-584	<u>5</u>	2. Additional Tax	
Notation		Sub Total	
EA-52 17 (County)	<u>80-</u>	Spec./Assit.	
EA-5217 (State)		or	
R.P.T.S.A. <u>24</u>	<u>1000.00</u>	Spec./Add.	
Comm. of Ed.	<u>5.00</u>	TOT. MTG. TAX	
Affidavit		Dual Town	Dual County
Certified Copy		Held for Appointment	
NYS Surcharge	<u>15.00</u>	Transfer Tax	
Other		Mansion Tax	
Sub Total	<u>1020</u>	The property covered by this mortgage is or will be improved by a one or two family dwelling only.	
Grand Total	<u>1100</u>	YES _____ or NO _____	



4 Dist. 100 3142156 P T S R S M I A 25-APR-16

Real Property Tax Service Agency Verification Barcode 5 Community Preservation Fund

6 Satisfactions/Discharges/Releases List Property Owners Mailing Address
RECORD & RETURN TO:
First American Title Insurance Company
666 Third Avenue 5th fl
New York, N.Y. 10017
Phone: (212) 922-9700
Fax: (212) 922-0881

7 Title Company Information
Mail to: Judith A. Pascale, Suffolk County Clerk
310 Center Drive, Riverhead, NY 11901
www.suffolkcountyny.gov/clerk
Co. Name First American
Title # 3080-7107516

8 Suffolk County Recording & Endorsement Page

This page forms part of the attached Environmental Easement made by: (SPECIFY TYPE OF INSTRUMENT)

Acacia Republic Farmingdale LLC
The premises herein is situated in SUFFOLK COUNTY, NEW YORK.

TO The People of the State of New York
In the TOWN of Babylon
In the VILLAGE _____
or HAMLET of _____

BOXES 6 THRU 8 MUST BE TYPED OR PRINTED IN BLACK INK ONLY PRIOR TO RECORDING OR FILING.

IMPORTANT NOTICE

If the document you've just recorded is your SATISFACTION OF MORTGAGE, please be aware of the following:

If a portion of your monthly mortgage payment included your property taxes, *you will now need to contact your local Town Tax Receiver so that you may be billed directly for all future property tax statements.

Local property taxes are payable twice a year: on or before January 10th and on or before May 31st. Failure to make payments in a timely fashion could result in a penalty.

Please contact your local Town Tax Receiver with any questions regarding property tax payment.

Babylon Town Receiver of Taxes
200 East Sunrise Highway
North Lindenhurst, N.Y. 11757
(631) 957-3004

Riverhead Town Receiver of Taxes
200 Howell Avenue
Riverhead, N.Y. 11901
(631) 727-3200

Brookhaven Town Receiver of Taxes
One Independence Hill
Farmingville, N.Y. 11738
(631) 451-9009

Shelter Island Town Receiver of Taxes
Shelter Island Town Hall
Shelter Island, N.Y. 11964
(631) 749-3338

East Hampton Town Receiver of Taxes
300 Pantigo Place
East Hampton, N.Y. 11937
(631) 324-2770

Smithtown Town Receiver of Taxes
99 West Main Street
Smithtown, N.Y. 11787
(631) 360-7610

Huntington Town Receiver of Taxes
100 Main Street
Huntington, N.Y. 11743
(631) 351-3217

Southampton Town Receiver of Taxes
116 Hampton Road
Southampton, N.Y. 11968
(631) 283-6514

Islip Town Receiver of Taxes
40 Nassau Avenue
Islip, N.Y. 11751
(631) 224-5580

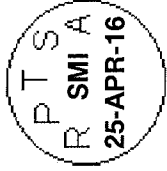
Southold Town Receiver of Taxes
53095 Main Street
Southold, N.Y. 11971
(631) 765-1803

Sincerely,



Judith A. Pascale
Suffolk County Clerk

dw
2/99



Stat ID: 3142156

Tax Maps

District	Section	Block	Lot	School District
0100	04900	0200	007000	
0100	04900	0200	008000	
0100	04900	0200	010000	
0100	04900	0200	011000	
0100	04900	0200	014000	



3020-767516

distinct
1180
setback
10' from
back
2' 8" to
11' 11"

ENVIRONMENTAL EASEMENT GRANTED PURSUANT TO ARTICLE 71, TITLE 36
OF THE NEW YORK STATE ENVIRONMENTAL CONSERVATION LAW

THIS INDENTURE made this 24th day of March, 2016 between Owner(s) Acadia Republic Farmingdale LLC, having an office at 411 Theodore Fremd Avenue, Suite 300, Rye, NY 10580, County of Westchester, State of New York (the "Grantor"), and The People of the State of New York (the "Grantee."), acting through their Commissioner of the Department of Environmental Conservation (the "Commissioner", or "NYSDEC" or "Department" as the context requires) with its headquarters located at 625 Broadway, Albany, New York 12233,

WHEREAS, the Legislature of the State of New York has declared that it is in the public interest to encourage the remediation of abandoned and likely contaminated properties ("sites") that threaten the health and vitality of the communities they burden while at the same time ensuring the protection of public health and the environment; and

WHEREAS, the Legislature of the State of New York has declared that it is in the public interest to establish within the Department a statutory environmental remediation program that includes the use of Environmental Easements as an enforceable means of ensuring the performance of operation, maintenance, and/or monitoring requirements and the restriction of future uses of the land, when an environmental remediation project leaves residual contamination at levels that have been determined to be safe for a specific use, but not all uses, or which includes engineered structures that must be maintained or protected against damage to perform properly and be effective, or which requires groundwater use or soil management restrictions; and

WHEREAS, the Legislature of the State of New York has declared that Environmental Easement shall mean an interest in real property, created under and subject to the provisions of Article 71, Title 36 of the New York State Environmental Conservation Law ("ECL") which contains a use restriction and/or a prohibition on the use of land in a manner inconsistent with engineering controls which are intended to ensure the long term effectiveness of a site remedial program or eliminate potential exposure pathways to hazardous waste or petroleum; and

WHEREAS, Grantor, is the owner of real property located at the address of 950 Conklin Street in the Hamlet of East Farmingdale, Town of Babylon, County of Suffolk and State of New York, known and designated on the tax map of the County Clerk of Suffolk as tax map parcel numbers: Section 49.00 Block 2.00 Lots 7, 8, 10, 11 and 14, being the same as that property conveyed to Grantor by deed dated August 27, 2012 and recorded in the Suffolk County Clerk's Office in Liber and Page 12708/009. The property subject to this Environmental Easement (the "Controlled Property") comprises approximately 13.249 +/- acres, and is hereinafter more fully described in the Land Title Survey dated October 17, 2012 and last revised March 2, 2016 prepared by John P. Lynch, NYSPLS, which will be attached to the Site Management Plan. The Controlled Property description is set forth in and attached hereto as Schedule A; and

WHEREAS, the Department accepts this Environmental Easement in order to ensure the protection of public health and the environment and to achieve the requirements for remediation

established for the Controlled Property until such time as this Environmental Easement is extinguished pursuant to ECL Article 71, Title 36; and

NOW THEREFORE, in consideration of the mutual covenants contained herein and the terms and conditions of Order on Consent Index Numbers: W1-0461-90-02 and W1-0705-94-08, Grantor conveys to Grantee a permanent Environmental Easement pursuant to ECL Article 71, Title 36 in, on, over, under, and upon the Controlled Property as more fully described herein ("Environmental Easement").

1. Purposes. Grantor and Grantee acknowledge that the Purposes of this Environmental Easement are: to convey to Grantee real property rights and interests that will run with the land in perpetuity in order to provide an effective and enforceable means of encouraging the reuse and redevelopment of this Controlled Property at a level that has been determined to be safe for a specific use while ensuring the performance of operation, maintenance, and/or monitoring requirements; and to ensure the restriction of future uses of the land that are inconsistent with the above-stated purpose.

2. Institutional and Engineering Controls. The controls and requirements listed in the Department approved Site Management Plan ("SMP") including any and all Department approved amendments to the SMP are incorporated into and made part of this Environmental Easement. These controls and requirements apply to the use of the Controlled Property, run with the land, are binding on the Grantor and the Grantor's successors and assigns, and are enforceable in law or equity against any owner of the Controlled Property, any lessees and any person using the Controlled Property.

A. (1) The Controlled Property may be used for:

Commercial as described in 6 NYCRR Part 375-1.8(g)(2)(iii) and Industrial as described in 6 NYCRR Part 375-1.8(g)(2)(iv)

(2) All Engineering Controls must be operated and maintained as specified in the Site Management Plan (SMP);

(3) All Engineering Controls must be inspected at a frequency and in a manner defined in the SMP;

(4) The use of groundwater underlying the property is prohibited without necessary water quality treatment as determined by the NYSDOH or the Suffolk County Department of Health to render it safe for use as drinking water or for industrial purposes, and the user must first notify and obtain written approval to do so from the Department;

(5) Groundwater and other environmental or public health monitoring must be performed as defined in the SMP;

(6) Data and information pertinent to Site Management of the Controlled Property must be reported at the frequency and in a manner defined in the SMP;

- (7) All future activities on the property that will disturb remaining contaminated material must be conducted in accordance with the SMP;
- (8) Monitoring to assess the performance and effectiveness of the remedy must be performed as defined in the SMP;
- (9) Operation, maintenance, monitoring, inspection, and reporting of any mechanical or physical components of the remedy shall be performed as defined in the SMP;
- (10) Access to the site must be provided to agents, employees or other representatives of the State of New York with reasonable prior notice to the property owner to assure compliance with the restrictions identified by this Environmental Easement.

B. The Controlled Property shall not be used for Residential or Restricted Residential purposes as defined in 6NYCRR 375-1.8(g)(2)(i) and (ii), and the above-stated engineering controls may not be discontinued without an amendment or extinguishment of this Environmental Easement.

C. The SMP describes obligations that the Grantor assumes on behalf of Grantor, its successors and assigns. The Grantor's assumption of the obligations contained in the SMP which may include sampling, monitoring, and/or operating a treatment system, and providing certified reports to the NYSDEC, is and remains a fundamental element of the Department's determination that the Controlled Property is safe for a specific use, but not all uses. The SMP may be modified in accordance with the Department's statutory and regulatory authority. The Grantor and all successors and assigns, assume the burden of complying with the SMP and obtaining an up-to-date version of the SMP from:

Site Control Section
Division of Environmental Remediation
NYSDEC
625 Broadway
Albany, New York 12233
Phone: (518) 402-9553

D. Grantor must provide all persons who acquire any interest in the Controlled Property a true and complete copy of the SMP that the Department approves for the Controlled Property and all Department-approved amendments to that SMP.

E. Grantor covenants and agrees that until such time as the Environmental Easement is extinguished in accordance with the requirements of ECL Article 71, Title 36 of the ECL, the property deed and all subsequent instruments of conveyance relating to the Controlled Property shall state in at least fifteen-point bold-faced type:

This property is subject to an Environmental Easement held

by the New York State Department of Environmental Conservation pursuant to Title 36 of Article 71 of the Environmental Conservation

Law.

F. Grantor covenants and agrees that this Environmental Easement shall be incorporated in full or by reference in any leases, licenses, or other instruments granting a right to use the Controlled Property.

G. Grantor covenants and agrees that it shall, at such time as NYSDEC may require, submit to NYSDEC a written statement by an expert the NYSDEC may find acceptable certifying under penalty of perjury, in such form and manner as the Department may require, that:

- (1) the inspection of the site to confirm the effectiveness of the institutional and engineering controls required by the remedial program was performed under the direction of the individual set forth at 6 NYCRR Part 375-1.8(h)(3).
- (2) the institutional controls and/or engineering controls employed at such site:
 - (i) are in-place;
 - (ii) are unchanged from the previous certification, or that any identified changes to the controls employed were approved by the NYSDEC and that all controls are in the Department-approved format; and
 - (iii) that nothing has occurred that would impair the ability of such control to protect the public health and environment;
- (3) the owner will continue to allow access to such real property to evaluate the continued maintenance of such controls;
- (4) nothing has occurred that would constitute a violation or failure to comply with any site management plan for such controls;
- (5) the report and all attachments were prepared under the direction of, and reviewed by, the party making the certification;
- (6) to the best of his/her knowledge and belief, the work and conclusions described in this certification are in accordance with the requirements of the site remedial program, and generally accepted engineering practices; and
- (7) the information presented is accurate and complete.

3. Right to Enter and Inspect. Grantee, its agents, employees, or other representatives of the State may enter and inspect the Controlled Property in a reasonable manner and at reasonable times to assure compliance with the above-stated restrictions.

4. Reserved Grantor's Rights. Grantor reserves for itself, its assigns, representatives, and successors in interest with respect to the Property, all rights as fee owner of the Property, including:

- A. Use of the Controlled Property for all purposes not inconsistent with, or limited by the terms of this Environmental Easement;
- B. The right to give, sell, assign, or otherwise transfer part or all of the underlying fee interest to the Controlled Property, subject and subordinate to this Environmental Easement;

5. Enforcement

A. This Environmental Easement is enforceable in law or equity in perpetuity by Grantor, Grantee, or any affected local government, as defined in ECL Section 71-3603, against the owner of the Property, any lessees, and any person using the land. Enforcement shall not be defeated because of any subsequent adverse possession, laches, estoppel, or waiver. It is not a defense in any action to enforce this Environmental Easement that: it is not appurtenant to an interest in real property; it is not of a character that has been recognized traditionally at common law; it imposes a negative burden; it imposes affirmative obligations upon the owner of any interest in the burdened property; the benefit does not touch or concern real property; there is no privity of estate or of contract; or it imposes an unreasonable restraint on alienation.

B. If any person violates this Environmental Easement, the Grantee may revoke the Certificate of Completion with respect to the Controlled Property.

C. Grantee shall notify Grantor of a breach or suspected breach of any of the terms of this Environmental Easement. Such notice shall set forth how Grantor can cure such breach or suspected breach and give Grantor a reasonable amount of time from the date of receipt of notice in which to cure. At the expiration of such period of time to cure, or any extensions granted by Grantee, the Grantee shall notify Grantor of any failure to adequately cure the breach or suspected breach, and Grantee may take any other appropriate action reasonably necessary to remedy any breach of this Environmental Easement, including the commencement of any proceedings in accordance with applicable law.

D. The failure of Grantee to enforce any of the terms contained herein shall not be deemed a waiver of any such term nor bar any enforcement rights.

6. Notice. Whenever notice to the Grantee (other than the annual certification) or approval from the Grantee is required, the Party providing such notice or seeking such approval shall identify the Controlled Property by referencing the following information:

County, NYSDEC Site Number, NYSDEC Brownfield Cleanup Agreement, State Assistance Contract or Order Number, and the County tax map number or the Liber and Page or computerized system identification number.

Parties shall address correspondence to:

Site Number: 152004
Office of General Counsel
NYSDEC
625 Broadway
Albany New York 12233-5500

With a copy to:

Site Control Section
Division of Environmental Remediation
NYSDEC
625 Broadway
Albany, NY 12233

All notices and correspondence shall be delivered by hand, by registered mail or by Certified mail

and return receipt requested. The Parties may provide for other means of receiving and communicating notices and responses to requests for approval.

7. Recordation. Grantor shall record this instrument, within thirty (30) days of execution of this instrument by the Commissioner or her/his authorized representative in the office of the recording officer for the county or counties where the Property is situated in the manner prescribed by Article 9 of the Real Property Law.
8. Amendment. Any amendment to this Environmental Easement may only be executed by the Commissioner of the New York State Department of Environmental Conservation or the Commissioner's Designee, and filed with the office of the recording officer for the county or counties where the Property is situated in the manner prescribed by Article 9 of the Real Property Law.
9. Extinguishment. This Environmental Easement may be extinguished only by a release by the Commissioner of the New York State Department of Environmental Conservation, or the Commissioner's Designee, and filed with the office of the recording officer for the county or counties where the Property is situated in the manner prescribed by Article 9 of the Real Property Law.
10. Joint Obligation. If there are two or more parties identified as Grantor herein, the obligations imposed by this instrument upon them shall be joint and several.

Remainder of Page Intentionally Left Blank

IN WITNESS WHEREOF, Grantor has caused this instrument to be signed in its name.

Acadia Republic Farmingdale LLC:

By: 

Print Name: Robert Masters

Title: Senior V.P. Date: March 17, 2016

Grantor's Acknowledgment

STATE OF NEW YORK)
) ss:
COUNTY OF WESTCHESTER


On the 17th day of March, in the year 2016, before me, the undersigned, personally appeared Robert Masters, personally known to me or proved to me on the basis of satisfactory evidence to be the individual(s) whose name is (are) subscribed to the within instrument and acknowledged to me that he/she/they executed the same in his/her/their capacity(ies), and that by his/her/their signature(s) on the instrument, the individual(s), or the person upon behalf of which the individual(s) acted, executed the instrument.


Notary Public - State of New York

DEBRA M. LEIBLER
NOTARY PUBLIC-STATE OF NEW YORK
No. 01LE6005994
Qualified in Dutchess County
My Commission Expires April 20, 2018

THIS ENVIRONMENTAL EASEMENT IS HEREBY ACCEPTED BY THE PEOPLE OF THE STATE OF NEW YORK, Acting By and Through the Department of Environmental Conservation as Designee of the Commissioner,

By:


Robert W. Schick, Director
Division of Environmental Remediation


Grantee's Acknowledgment

STATE OF NEW YORK)
) ss:
COUNTY OF ALBANY)

On the 24th day of March, in the year 2016 before me, the undersigned, personally appeared Robert W. Schick, personally known to me or proved to me on the basis of satisfactory evidence to be the individual(s) whose name is (are) subscribed to the within instrument and acknowledged to me that he/she/ executed the same in his/her/ capacity as Designee of the Commissioner of the State of New York Department of Environmental Conservation, and that by his/her/ signature on the instrument, the individual, or the person upon behalf of which the individual acted, executed the instrument.


Notary Public - State of New York

David J. Chiusano
Notary Public, State of New York
No. 01CH5032146
Qualified in Schenectady County
Commission Expires August 22, 2018



SCHEDULE "A" PROPERTY DESCRIPTION

METES AND BOUNDS DESCRIPTION
ENVIRONMENTAL EASEMENT - LOTS 7, 8, 10, 11 & 14, BLOCK 2
EAST FARMINGDALE, TOWN OF BABYLON
SUFFOLK COUNTY, STATE OF NEW YORK

BEGINNING AT A POINT, SAID POINT BEING SOUTH 11 DEGREES 00 MINUTES 16 SECONDS WEST, A DISTANCE OF 348.24 FEET FROM THE CORNER FORMED BY THE INTERSECTION OF THE EASTERLY LINE OF EAST CARMANS ROAD (50 FEET WIDE) AND THE SOUTHERLY LINE OF CONKLIN STREET (A.K.A. ROUTE 24, 70 FEET WIDE) AND FROM SAID POINT AND PLACE OF BEGINNING RUNNING THENCE;

1. ALONG THE DIVIDING LINE OF LOT 7 WITH LOT 6 & LOT 5, BLOCK 2, SOUTH 87 DEGREES 39 MINUTES 24 SECONDS EAST, A DISTANCE OF 635.68 FEET TO A POINT;
2. ALONG THE WESTERLY LINE OF BROAD HOLLOW ROAD (A.K.A. ROUTE 110, 140 FEET WIDE), SOUTH 02 DEGREES 20 MINUTES 06 SECONDS WEST, A DISTANCE OF 274.13 FEET TO A POINT, RUNNING THENCE ALONG A LINE THROUGH THE INTERIOR OF LOT 7, BLOCK 2 THE FOLLOWING THREE (3) COURSES:
 3. NORTH 48 DEGREES 07 MINUTES 17 SECONDS WEST, A DISTANCE OF 210.00 FEET TO A POINT, THENCE;
 4. SOUTH 41 DEGREES 52 MINUTES 43 SECONDS WEST, A DISTANCE OF 25.00 FEET TO A POINT, THENCE;
 5. SOUTH 48 DEGREES 07 MINUTES 17 SECONDS EAST, A DISTANCE OF 220.36 FEET TO A POINT, THENCE;
6. ALONG THE DIVIDING LINE OF LOT 7 AND LOT 10, BLOCK 2, SOUTH 87 DEGREES 54 MINUTES 25 SECONDS EAST, A DISTANCE OF 7.92 FEET TO A POINT, THENCE;
7. ALONG THE WESTERLY LINE OF BROAD HOLLOW ROAD, SOUTH 02 DEGREES 20 MINUTES 06 MINUTES WEST, A DISTANCE OF 15.00 FEET TO A POINT, THENCE;
8. ALONG THE DIVIDING LINE OF LOT 10 AND LOT 13.1, BLOCK 2, NORTH 87 DEGREES 39 MINUTES 54 SECONDS WEST, A DISTANCE OF 150.00 FEET TO A POINT, THENCE;
9. ALONG THE DIVIDING LINE OF LOT 11 WITH LOT 13.1 & LOT 13.2, BLOCK 2, SOUTH 02 DEGREES 20 MINUTES 06 SECONDS WEST, A DISTANCE OF 535.00 FEET TO A POINT, RUNNING THENCE ALONG THE DIVIDING LINE OF LOT 11 AND LOT 9.6, BLOCK 2 THE FOLLOWING TWO (2) COURSES:
 10. NORTH 87 DEGREES 39 MINUTES 54 SECONDS WEST, A DISTANCE OF 40.00 FEET TO A POINT, THENCE;

11. SOUTH 02 DEGREES 20 MINUTES 06 SECONDS WEST, A DISTANCE OF 260.00 FEET TO A POINT, THENCE;
12. ALONG THE DIVIDING LINE OF LOT 11 WITH LOT 9.7 & LOT 9, BLOCK 2, NORTH 87 DEGREES 39 MINUTES 54 SECONDS WEST, A DISTANCE OF 421.17 FEET TO A POINT, RUNNING THENCE ALONG THE DIVIDING LINE BETWEEN LOT 11 AND LOT 9 THE FOLLOWING TWO (2) COURSES:
 13. NORTH 10 DEGREES 56 MINUTES 26 SECONDS EAST, A DISTANCE OF 148.54 FEET TO A POINT, THENCE;
 14. SOUTH 79 DEGREES 03 MINUTES 34 SECONDS EAST, A DISTANCE OF 9.00 FEET TO A POINT, THENCE;
15. ALONG THE DIVIDING LINE OF LOT 10 AND LOT 9, BLOCK 2, NORTH 10 DEGREES 56 MINUTES 26 SECONDS EAST, A DISTANCE OF 280.00 FEET TO A POINT, THENCE;
16. ALONG THE DIVIDING LINE OF LOT 8 AND LOT 9, BLOCK 2, NORTH 78 DEGREES 59 MINUTES 14 SECONDS WEST, A DISTANCE OF 200.22 FEET TO A POINT, THENCE;
17. ALONG THE EASTERLY LINE OF EAST CARMANS ROAD, NORTH 11 DEGREES 00 MINUTES 46 SECONDS EAST, A DISTANCE OF 665.10 FEET TO THE POINT AND PLACE OF BEGINNING.

**First American Title
Insurance Company**
666 Third Avenue 5th fl
New York, N.Y. 10017
Phone: (212) 922-9700
Fax: (212) 922-0881