

## Long Island OM&M Sites 5/26/2005

Monitoring Well Inventory, 5/25-26/2005

A click on a photo opens the photo at full resolution in a new browser window.

-->

### Photos with Notes

**Photo**

**Description**



Photo left. SMS Yard



Photo left. SMS Yard



Photo left. SMS Yard



Photo left. SMS Yard



Photo left. Hundreds of slabs of decorative dimension stone is stored at the adjacent property.



Photo left. The remedial system in the background. SMS owns the white towers and piping plus the treatment plant building. EarthTec, an EPA contractor, owns the yellow trailer.



Photo left. Carl Hoffman, left, and the SMS plant operator.



Photo left. Just inside the treatment plant.



Photo left. Inside the treatment plant.



Photo left. Inside the treatment plant.



Photo left. Inside the treatment plant.





Photo left. Inside the treatment plant.



Photo left. Inside the treatment plant.



Photo left. Inside the treatment plant.



Photo left. Inside the treatment plant.



Photo left. Inside the treatment plant.



Photo left. Exterior piping.



Photo left. Getting the tour.



Photo left. Influent lines leading to the carbon vessels.



Photo left. Exterior piping.





Photo left. Towers and tank. Descriptions from front to back: air discharge tower, air tower from top of air stripper to heater, air stripping tower, and water intake tank.




Photo left. Site monitoring well.



Photo left. Treatment building





Photo left. On of numerous dimension stone slab, near monitoring wells.



Photo left. NYSDEC-owned plant at Site No. 152077, ServAll Laundry, 8 Drayton Avenue, Bayshore, NY 11706. We wish to dismantle this plant. The first step in decommissioning would be garbage removal! We couldn't gain access on 5/26.



Photo left. ServAll's locked side doorway.



Photo left. Alley alongside of the door. More trash.



Photo left. Jerry and Carl in front of the plant.



Photo left. View from accross the street.



Photo left. Ditto.



Photo left. Ditto.





Photo left. Plugged drain in front of the plant.



Photo left. 130005, Liberty Industrial Finishing (4 J's Co.), 55 Motor Ave., Colt Industrial Park, Farmingdale, NY 11735, Nassau County. View from accross the street.



Photo left. Liberty Industrial.



Photo left. Liberty Industrial site.



Photo left. Trash inside the open fence along the driveway.



Photo left. Same place, different view.





Photo left. Looking accross the pad towards the entrance way.



Photo left. Liberty Industrial site.



Photo left. Liberty Industrial site.





Photo left. Liberty Industrial site.




Photo left. Liberty Industrial site, broken gate.



Photo left. Liberty Industrial site, broken gate.



Photo left. Liberty Industrial site, broken gate.



Photo left. Liberty Industrial site, broken gate.



Photo left. Site 152125, Active Industrial Uniform.

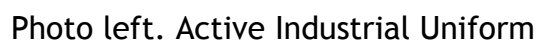
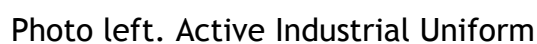






Photo left. Franklin Cleaners' treatment plant is located about a mile from the actual cleaners business location. The plant is between the Southern State Parkway and Molloy College. Franklin Cleaners' plant is "a first class operation all the way," having been designed with input from the old BHSC O&M Section.



Photo left. another view of Franklin Cleaners' plant.