



Department of  
Environmental  
Conservation

## Where to Find Information

Access project documents through the DECinfo locator and at these location(s):

**West Islip Public Library**  
3 Higbie Lane  
West Islip, NY 11795  
(631) 661-7080

Key project documents and project summary also are available on the NYSDEC website at:  
<https://www.dec.ny.gov/chemical/114710.html>

## Who to Contact

Comments and questions are welcome and should be directed as follows:

**Project-Related Questions**  
Brianna Scharf, Project Manager  
NYSDEC  
625 Broadway  
Albany, NY 12233-7017  
(518) 402-5987  
[brianna.scharf@dec.ny.gov](mailto:brianna.scharf@dec.ny.gov)

**Project-Related Health Questions**  
Jaquelyn Nealon  
NYSDOH Bureau of Environmental  
Exposure Investigation  
Empire State Plaza, Corning Tower  
Room 1787  
Albany, NY 12237  
(518) 402-7860  
[beci@health.ny.gov](mailto:beci@health.ny.gov)

For more information about New York's  
State Superfund Program, visit:  
[www.dec.ny.gov/chemical/8439.html](http://www.dec.ny.gov/chemical/8439.html)

# FACT SHEET

State Superfund Program

Dzus Fastener Co., Inc.

425 Union Blvd  
West Islip, NY 11795

March 2022

SITE No. 150233

NYSDEC REGION 1

## Notice of Availability: Record of Decision

The New York State Department of Environmental Conservation (NYSDEC) announces that the Record of Decision (ROD) for Operable Unit 5 (OU5) of the Dzus Fastener Co, Inc. site ("site") located at 425 Union Boulevard, West Islip, Suffolk County is available for public review at the location(s) identified to the left under "Where to Find Information."

On Wednesday March 16, 2022, NYSDEC held a virtual public meeting presenting the Proposed Remedial Action Plan for the site. The comments received at this meeting and during the public comment period (February 25, 2022, through March 28, 2022), along with the administrative record, were considered in preparing the final ROD for the site. The ROD presents the rationale for the chosen remedy. The ROD also includes a Responsiveness Summary that addresses public comments received about the proposed remedy.

Please see the map for the site location. OU5 includes the tidal area of Willetts Creek downstream of Lake Capri and south of Montauk Highway, including soils in the surrounding floodplain.

**Record of Decision:** Based on the results of the remedial investigation, the Department has selected No Action as the remedy for OU5. The findings of the investigation indicate that OU5 does not pose a significant threat to human health or the environment. The remedy is effective in protecting human health and the environment and complies with the New York State standards, criteria, and guidance.

**Site Description:** OU5 includes the tidal area of Willetts Creek downstream of Lake Capri and south of Montauk Highway, including soils in the surrounding floodplain. The southern boundary of OU5 is the mouth of Willetts Creek, at the transition to Babylon Cove. OU5 is located within an uncertified shellfish area as designated by NYSDEC along much of Long Island, and shellfish are restricted from being harvested for human consumption.

Additional site details, including environmental and health assessment summaries, are available on NYSDEC's Environmental Site Remediation Database (by entering the site ID, 150233) at:  
<http://www.dec.ny.gov/cfm/externalapps/derexternal/index.cfm?pageid=3>

# STATE SUPERFUND PROGRAM

**Summary of the Investigation:** The primary contaminants of concern at OU5 are cadmium and chromium. Soil, surface water, sediment, and biological tissue were sampled as part of the environmental investigation at OU5.

**State Superfund Program:** New York's State Superfund Program (SSF) identifies and characterizes suspected inactive hazardous waste disposal sites. Sites that pose a significant threat to public health and/or the environment go through a process of investigation, evaluation, cleanup and monitoring.

NYSDEC attempts to identify parties responsible for site contamination before committing State funds for investigation and cleanup.

For more information about the SSF, visit:  
<http://www.dec.ny.gov/chemical/8439.html>

***We encourage you to share this fact sheet with neighbors and tenants, and/or post this fact sheet in a prominent area of your building for others to see.***

## **Stay Informed With DEC Delivers**

Sign up to receive site updates by email:

[www.dec.ny.gov/chemical/61092.html](http://www.dec.ny.gov/chemical/61092.html)

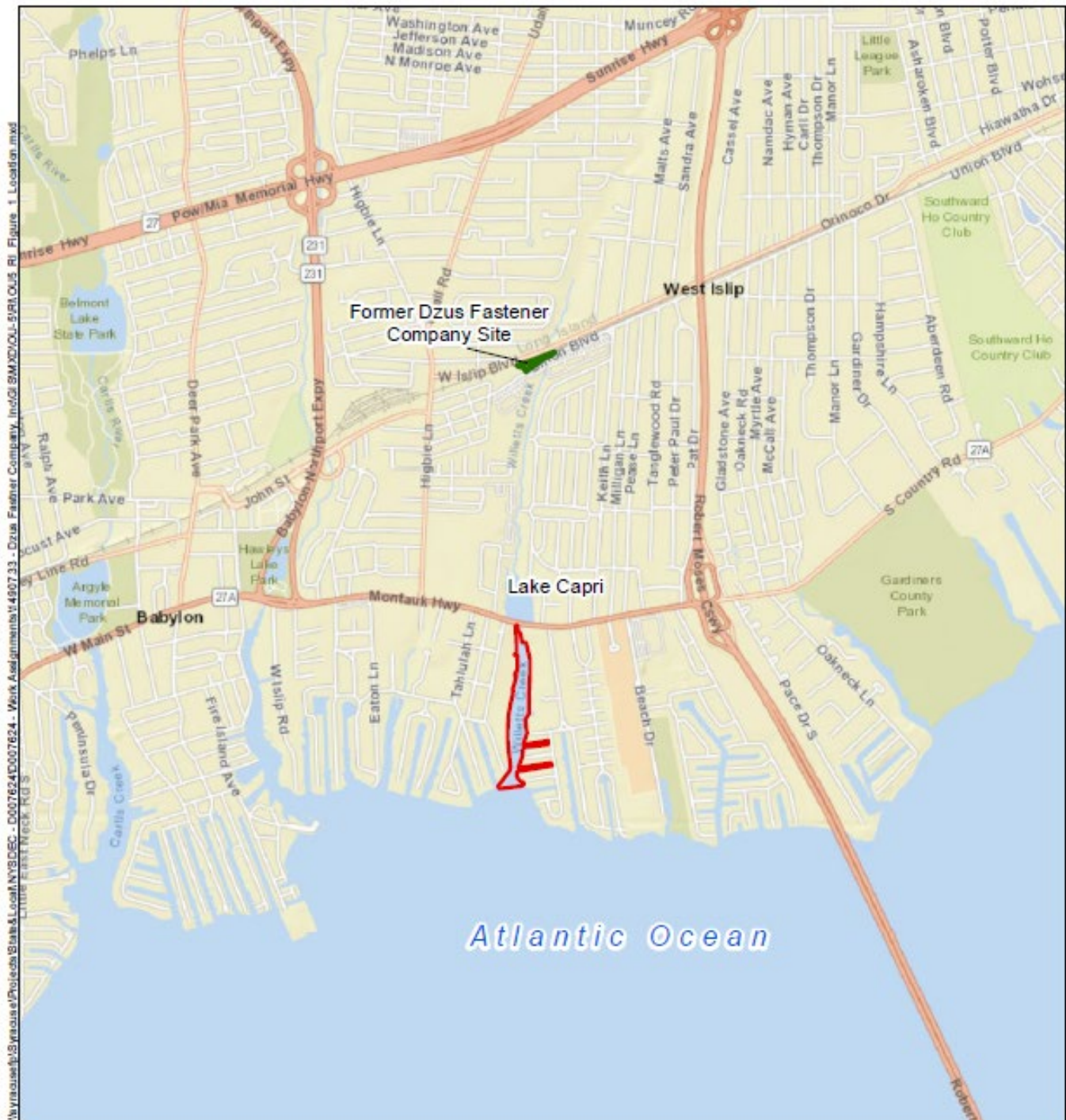
Note: Please disregard if you already have signed up and received this fact sheet electronically.

## **DECInfo Locator**


Interactive map to access DEC documents and public data about the environmental quality of specific sites:

<http://www.dec.ny.gov/pubs/109457.html>


# STATE SUPERFUND PROGRAM



## Legend

 Dzus Fastener Company, Inc. Property Boundary

**Approximate OU Boundary**

 Operable Unit 5

**Figure 1**  
**General Site Location**  
 Dzus Fastener Company, Inc.  
 Remedial Investigation Report  
 Operable Unit 5 - Willets Creek Tidal  
 West Islip, NY