

## ASR SUPPLEMENT

**INSTALLATION NAME:** SUFFOLK CO AAF&B&C RGE

**FFID:** NY9799F1223

**FUDS PROPERTY NUMBER:** C02NY0713

**TOTAL PROPERTY ACREAGE:** 9224.6

**MSC:** North Atlantic Division - 41503  
WEST HAMPTON, NY

**POC for this data:**

Robert Hoffman, Rock Island District

Phone: 309-794-5504

Email: robert.e.hoffman@mvr02.usace.army.mil

**DOES THE INSTALLATION HAVE ANY A/I RANGES?** NO

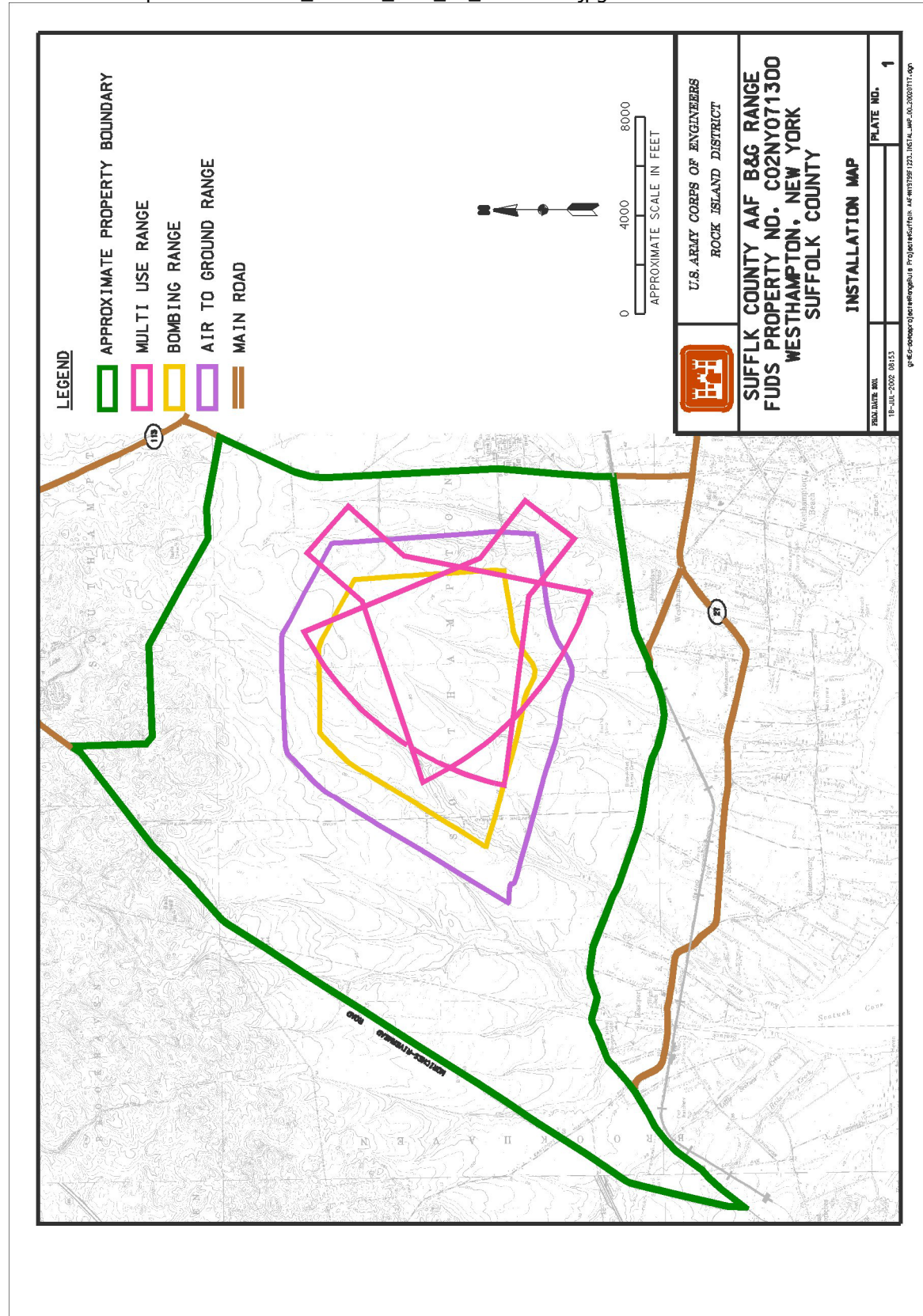
**DOES THE INSTALLATION HAVE ANY CTT RANGES?** YES

**TYPES OF MUNITIONS USED ON THIS INSTALLATION:** Conventional

**INFORMATION IN THIS SUPPLEMENT WAS GATHERED FROM THE:** ASR

MMR AREA SUMMARY						
PROJECT No.	PLATE No.	RANGE NAME	SUB-RANGE NAME	ACREAGE	AARS AOC	RMIS RANGE ID
01	R01	Range Complex		3121	A	C02NY071301R01
01	R01-SR01		Ground Gunnery/Skip Bombing "A"	1317	A	C02NY071301R01-SR01
01	R01-SR02		Ground Gunnery/Rocket Range "B"	1331	A	C02NY071301R01-SR02
01	R01-SR03		Bombing Range	1600	A	C02NY071301R01-SR03
01	R01-SR04		Strafing Range	2920	A	C02NY071301R01-SR04

Installation Map: NY9799F1223\_INSTAL\_MAP\_00\_20020717.jpg



**INSTALLATION NAME**

SUFFOLK CO AAF&B&C RGE  
WEST HAMPTON, NY

**FUDS PROJECT**

C02NY071301 - ASR COMPLETE

**PROJECT COMMENTS:** The site was activated in May 1943 and inactivated in November 1945. The property was returned to or sold to private owners between 1946-47. The majority of this property was undeveloped and still remains that way.

The bombing and gunnery range developemnt consisted of the clearance and development of the area into four separate ranges; a bombing range, a strafing range, and two 1500 by 300 foot scoring ranges. Construction of targets and facilities in the range areas consisted of 23 strafing targets, 25 bombing targets, 12 target pits, 2 range houses, and 2 range towers. Bombing and strafing targets included elaborately constructed wooden trains, tanks, trucks, ammo storage buildings, planes, submarines, and houses. Ship silhouette targets, with features outlined on the earth in white stone, were also constructed.



**MMR AREA NAME:** Range Complex

**RMIS Range ID:** C02NY071301R01

**HISTORIC USE:**

<b>HISTORIC USE</b>	<b>START YEAR</b>	<b>END YEAR</b>	<b>COMMENTS</b>
AIR-TO-GROUND	1942	1945	N/A
BOMBING	1942	1945	N/A
SMALL ARMS	1942	1945	N/A

**CURRENT USE:**

<b>CURRENT USE</b>	<b>START YEAR</b>	<b>COMMENTS</b>
Residential - Single Family	1946	N/A
Undeveloped	1946	N/A

**ACREAGE:**

<b>Land:</b>	3121
<b>Tidal Water:</b>	0
<b>Inland Water:</b>	0
<b>Total:</b>	3121
<b>Tidal Water with Public Exposure Pathway:</b>	No

**MMR ACREAGE:**

<b>Identified:</b>	0
<b>Suspected:</b>	3121
<b>Not Suspected:</b>	0

**RISK ASSESSMENT CODE:**

<b>Hazard Severity:</b>	II
<b>Hazard Probability:</b>	B
<b>RAC Score:</b>	2

**CLASSIFICATION(S):**

Training

**RANGE / NON-RANGE:** Range

**LAND USE RESTRICTIONS:** Limited Public Access

**CONSTRUCTION DATE: (YYYYMMDD)** 19420101

**THE FOLLOWING TYPES OF MUNITIONS WERE USED ON THIS RANGE:**

Conventional

**DESCRIPTION:** This overlapping range complex encompassed a separate bombing range, a strafing range, and two 1500 by 300 foot scoring ranges. The range areas consisted of 23 strafing targets, 25 bombing targets, 12 target pits, 2 range houses, and 2 range towers.

**COMMENTS:** Bombing and gunnery range development consisted of the clearance and development of the area into four separate ranges; a bombing range, a strafing range, and two 1500 by 300 foot scoring ranges. Construction of targets and facilities in the range areas consisted of 23 strafing targets, 25 bombing targets, 12 target pits, 2 range houses, and 2 range towers. A 1942 General Site Plan shows the development and layout for constructing the range complex. Bombing and strafing targets included elaborately constructed wooden trains, tanks, trucks, ammo storage buildings, planes, submarines, and houses. Ship silhouette targets, with features outlined on the earth in white stone, were also constructed.

The majority of this property was undeveloped and still remains that way.

**HAVE THERE BEEN ANY DOCUMENTED INCIDENTS ON THIS RANGE?** Yes -  
Yes, see ground gunnery range comments.

**RANGE MUNITIONS:**

MUNITIONS ID	MUNITIONS	USED START DATE	USED END DATE
SMALL ARMS(CTT01)	50 Cal. Machine Gun		
SMALL ARMS(CTT01)	Small Arms, General		
BOMBS, HIGH EXPLOSIVE(CTT07)	AN-M30, General Purpose Bomb, 100 lbs		
BOMBS, HIGH EXPLOSIVE(CTT07)	AN-M64 & AN-M64A1, GP Bomb, 500 lbs		
BOMBS, (INCENDIARY, PHOTOFLASH)(CTT08)	AN-M50, Incendiary Bomb, 4 lbs		
BOMBS, (INCENDIARY, PHOTOFLASH)(CTT08)	AN-M54, Incendiary Bomb, 4 lbs		
BOMBS, (INCENDIARY, PHOTOFLASH)(CTT08)	AN-M69 Incendiary Bomb, 6 lbs		
BOMBS, (WP)(CTT09)	BOMBS, (WP)		
BOMBS, PRACTICE(CTT10)	M38A2, Practice Bomb, 100 lbs		
GROUND ROCKETS, LIVE(CTT11)	4.5-inch, Barrage Rocket, HE, M8		

**RANGE LAND ACCESS AND RESTRICTIONS:**

RESTRICTION TYPE	RESTRICTION	DESCRIPTION
A	NO CONTROLS	No known access controls
L	OTHER (Must Describe)	No known Land Use Restrictions

**RANGE OWNERS:**

OWNER TYPE	OWNER DESCRIPTION	LEASE	LEASE TERMINATION	REVOCATION OF LAND
L	Suffolk County		NO	NO
O	Multiple land owners		NO	NO
O	Multiple private owners		NO	NO
S	State of New York		NO	NO

**RANGE DEMOGRAPHICS:**

TYPE	NAME	STATE	COUNTRY
CO	Suffolk	NY	UNITED STATES
CT	Westhampton	NY	UNITED STATES

**SOIL TYPE:** SAND-SILT/SAND-CLAY

**TOPOGRAPHY:** FLAT

**VEGETATION:** BARREN OR LOW GRASS

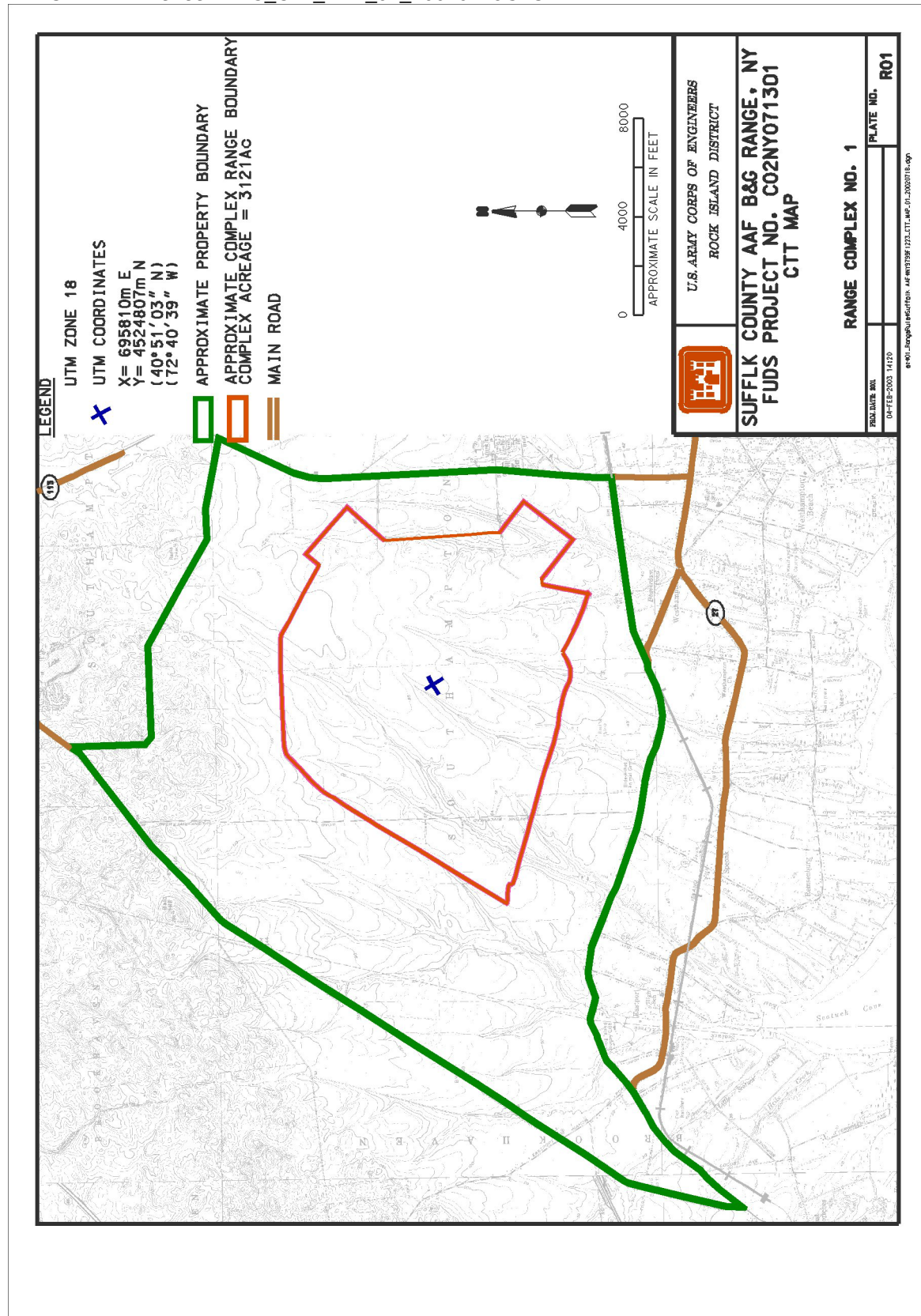
**GROUNDWATER**

<b>AVG DEPTH (IN FEET)</b>	5
<b>DRINKING WATER SUPPLY</b>	UNKNOWN
<b>RANGE CONTAMINATION FROM RESIDUE OF MUNITIONS</b>	UNKNOWN

**COORDINATES:**

<b>DATUM:</b>	NAD83
<b>UTM X: (meters)</b>	695810.00
<b>UTM Y: (meters)</b>	4524807.00
<b>UTM ZONE:</b>	18
<b>Latitude:</b>	40° 51' 3" N
<b>Longitude:</b>	72° 40' 37" W

RANGE MAP: NY9799F1223\_CTT\_MAP\_01\_20020718.JPG



**SUB-RANGE NAME:** Ground Gunnery/Skip Bombing "A"

**Complex Name:** Range Complex

**RMIS Range ID:** C02NY071301R01-SR01

**HISTORIC USE:**

HISTORIC USE	START YEAR	END YEAR	COMMENTS
BOMBING	1942	1945	N/A
SMALL ARMS	1942	1945	N/A

**CURRENT USE:**

CURRENT USE	START YEAR	COMMENTS
Undeveloped	1946	N/A

**ACREAGE:**

Land:	1317
Tidal Water:	0
Inland Water:	0
Total:	1317
Tidal Water with Public Exposure Pathway:	No

**MMR ACREAGE:**

Identified:	0
Suspected:	1317
Not Suspected:	0

**RISK ASSESSMENT CODE:**

Hazard Severity:	II
Hazard Probability:	B
RAC Score:	2

**CLASSIFICATION(S):**

Training

**RANGE / NON-RANGE:** Range

**LAND USE RESTRICTIONS:** Limited Public Access

**CONSTRUCTION DATE: (YYYYMMDD)** 19420101

**THE FOLLOWING TYPES OF MUNITIONS WERE USED ON THIS RANGE:**

Conventional

**DESCRIPTION:** This is one of four ranges within the range complex. It is currently undeveloped private land.

**COMMENTS:** This area, consisting of approximately 75 acres, was used as a gunnery scoring range and skip bombing range for student pilots. Historical documents state that this area possessed a range house, 6 strafing targets, six target pits, and 20 by 30 foot skip bombing targets. Skip bombing was supposed to occur in a north to south direction only.

**HAVE THERE BEEN ANY DOCUMENTED INCIDENTS ON THIS RANGE?** Yes - A Suffolk County Police Department Emergency Service Section Incident Report, dated 1 July 1996, reports the recovery and destruction of a 4.5 inch rocket west of the former Suffolk County Army Air Field, on former bombing and gunnery range lands. The item was believed to be an M8 high explosive 4.5 inch rocket. Air Force Explosive Ordnance Disposal incident response to the same incident confirmed this item to be a m9 4.5 inch practice rocket.

**RANGE MUNITIONS:**

MUNITIONS ID	MUNITIONS	USED START DATE	USED END DATE
SMALL ARMS(CTT01)	50 Cal. Machine Gun		
SMALL ARMS(CTT01)	Small Arms, General		
BOMBS, HIGH EXPLOSIVE(CTT07)	AN-M30, General Purpose Bomb, 100 lbs		
BOMBS, HIGH EXPLOSIVE(CTT07)	AN-M64 & AN-M64A1, GP Bomb, 500 lbs		
BOMBS, (INCENDIARY, PHOTOFLASH)(CTT08)	AN-M54, Incendiary Bomb, 4 lbs		
BOMBS, (INCENDIARY, PHOTOFLASH)(CTT08)	AN-M69 Incendiary Bomb, 6 lbs		
BOMBS, (INCENDIARY, PHOTOFLASH)(CTT08)	AN-M50, Incendiary Bomb, 4 lbs		
BOMBS, PRACTICE(CTT10)	M38A2, Practice Bomb, 100 lbs		

**RANGE LAND ACCESS AND RESTRICTIONS:**

RESTRICTION TYPE	RESTRICTION	DESCRIPTION
A	NO CONTROLS	No known access controls
L	OTHER (Must Describe)	No known Land Use Restrictions

**RANGE OWNERS:**

OWNER TYPE	OWNER DESCRIPTION	LEASE	LEASE TERMINATION	REVOCATION OF LAND
O	Multiple private owners		NO	NO

**RANGE DEMOGRAPHICS:**

TYPE	NAME	STATE	COUNTRY
CT	Westhampton	NY	UNITED STATES
CO	Suffolk	NY	UNITED STATES

**SOIL TYPE:** SAND-SILT/SAND-CLAY

**TOPOGRAPHY:** FLAT

**VEGETATION:** BARREN OR LOW GRASS

**GROUNDWATER**

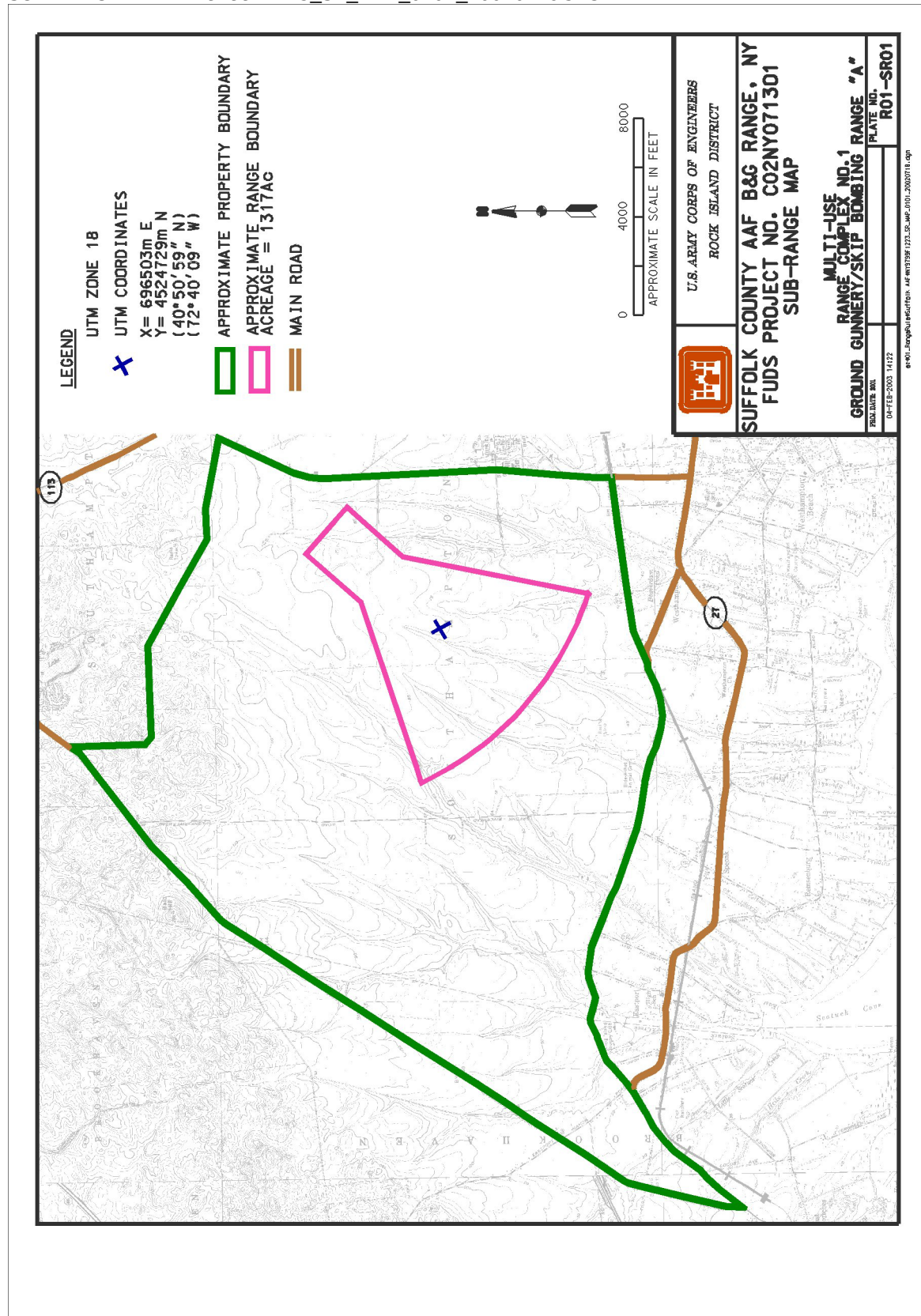
<b>AVG DEPTH (IN FEET)</b>	5
<b>DRINKING WATER SUPPLY</b>	UNKNOWN
<b>RANGE CONTAMINATION FROM RESIDUE OF MUNITIONS</b>	UNKNOWN

**COORDINATES:**

<b>DATUM:</b>	NAD83
<b>UTM X: (meters)</b>	696503.00
<b>UTM Y: (meters)</b>	4524729.00
<b>UTM ZONE:</b>	18
<b>Latitude:</b>	40° 51' 0" N
<b>Longitude:</b>	72° 40' 7" W



SUB-RANGE MAP: NY9799F1223\_SR\_MAP\_0101\_20020718.JPG





**SUB-RANGE NAME:** Ground Gunnery/Rocket Range "B"

**Complex Name:** Range Complex

**RMIS Range ID:** C02NY071301R01-SR02

**HISTORIC USE:**

HISTORIC USE	START YEAR	END YEAR	COMMENTS
AIR-TO-GROUND	1942	1945	N/A
SMALL ARMS	1942	1945	N/A

**CURRENT USE:**

CURRENT USE	START YEAR	COMMENTS
Undeveloped	1946	N/A
Residential - Single Family	1946	N/A

**ACREAGE:**

Land:	1331
Tidal Water:	0
Inland Water:	0
Total:	1331
Tidal Water with Public Exposure Pathway:	No

**MMR ACREAGE:**

Identified:	0
Suspected:	1331
Not Suspected:	0

**RISK ASSESSMENT CODE:**

Hazard Severity:	II
Hazard Probability:	B
RAC Score:	2

**CLASSIFICATION(S):**

Training

**RANGE / NON-RANGE:** Range

**LAND USE RESTRICTIONS:** Limited Public Access

**CONSTRUCTION DATE: (YYYYMMDD)** 19420101

**THE FOLLOWING TYPES OF MUNITIONS WERE USED ON THIS RANGE:**

Conventional

**DESCRIPTION:** This is one of four ranges within this range complex. It is currently a mix undeveloped land and some housing area.

**COMMENTS:** This area, consisting of approximately 70 acres, was used as a gunnery range and rocket range for student pilots. Historical maps, photographs, and documents state that this area possessed a range house, 6 strafing targets, and six target pits. This area was also used as a rocket range in addition to a ground gunnery range.

**HAVE THERE BEEN ANY DOCUMENTED INCIDENTS ON THIS RANGE?** No

**RANGE MUNITIONS:**

MUNITIONS ID	MUNITIONS	USED START DATE	USED END DATE
SMALL ARMS(CTT01)	Small Arms, General		
SMALL ARMS(CTT01)	50 Cal. Machine Gun		
GROUND ROCKETS, LIVE(CTT11)	4.5-inch, Barrage Rocket, HE, M8		

**RANGE LAND ACCESS AND RESTRICTIONS:**

RESTRICTION TYPE	RESTRICTION	DESCRIPTION
A	NO CONTROLS	No known access controls
L	OTHER (Must Describe)	No known Land Use Restrictions

**RANGE OWNERS:**

OWNER TYPE	OWNER DESCRIPTION	LEASE	LEASE TERMINATION	REVOCATION OF LAND
O	Multiple land owners		NO	NO

**RANGE DEMOGRAPHICS:**

TYPE	NAME	STATE	COUNTRY
CO	Suffolk	NY	UNITED STATES
CT	Westhampton	NY	UNITED STATES

**SOIL TYPE:** SAND-SILT/SAND-CLAY

**TOPOGRAPHY:** FLAT

**VEGETATION:** BARREN OR LOW GRASS

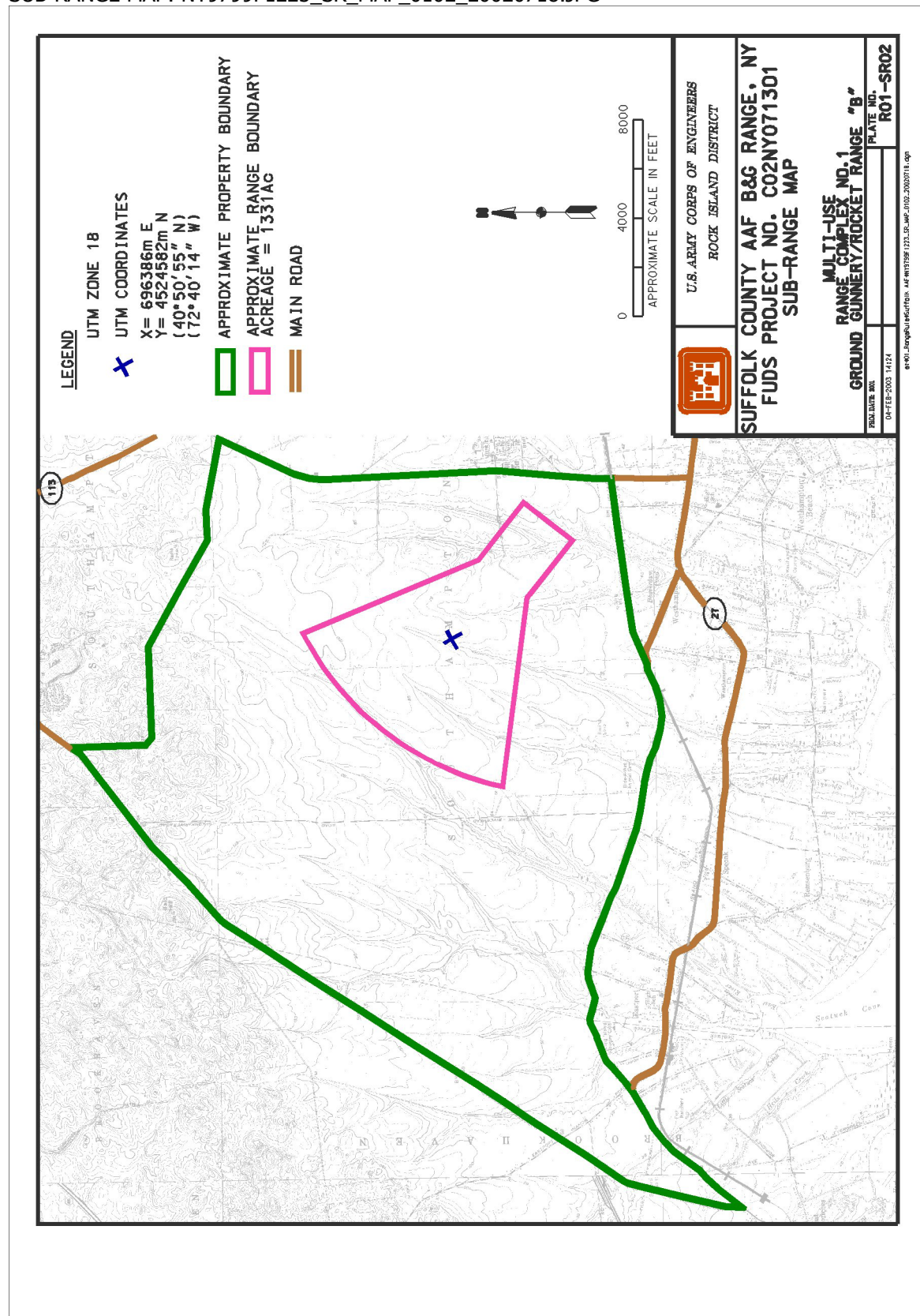
**GROUNDWATER**

<b>AVG DEPTH (IN FEET)</b>	5
<b>DRINKING WATER SUPPLY</b>	UNKNOWN
<b>RANGE CONTAMINATION FROM RESIDUE OF MUNITIONS</b>	UNKNOWN

**COORDINATES:**

<b>DATUM:</b>	NAD83
<b>UTM X: (meters)</b>	696386.00
<b>UTM Y: (meters)</b>	4524582.00
<b>UTM ZONE:</b>	18
<b>Latitude:</b>	40° 50' 55" N
<b>Longitude:</b>	72° 40' 13" W

SUB-RANGE MAP: NY9799F1223\_SR\_MAP\_0102\_20020718.JPG



**SUB-RANGE NAME:** Bombing Range

**Complex Name:** Range Complex

**RMIS Range ID:** C02NY071301R01-SR03

**HISTORIC USE:**

HISTORIC USE	START YEAR	END YEAR	COMMENTS
BOMBING	1942	1945	N/A

**CURRENT USE:**

CURRENT USE	START YEAR	COMMENTS
Undeveloped	1946	N/A

**ACREAGE:**

Land:	1600
Tidal Water:	0
Inland Water:	0
Total:	1600
Tidal Water with Public Exposure Pathway:	No

**MMR ACREAGE:**

Identified:	0
Suspected:	1600
Not Suspected:	0

**RISK ASSESSMENT CODE:**

Hazard Severity:	II
Hazard Probability:	B
RAC Score:	2

**CLASSIFICATION(S):**

Training

**RANGE / NON-RANGE:** Range

**LAND USE RESTRICTIONS:** Limited Public Access

**CONSTRUCTION DATE: (YYYYMMDD)** 19420101

**THE FOLLOWING TYPES OF MUNITIONS WERE USED ON THIS RANGE:**

Conventional

**DESCRIPTION:** This is one of four ranges within this range complex. This is currently private undeveloped land.

**COMMENTS:** This area, consisting of approximately 1,523 acres, was used as a practice bombing range for student pilots. This area possessed the following targets: a gun emplacement bombing and strafing target, a qualification bombing target, an ammunition dump bombing target consisting of three wooden buildings, a convoy target line consisting of two bombing and strafing tank targets, 6 bombing and strafing truck targets, bombing and strafing troop targets, and a bridge bombing target, a tank bombing target consisting of 5 wooden tanks, a destroyer bombing target and a wooden train.

**HAVE THERE BEEN ANY DOCUMENTED INCIDENTS ON THIS RANGE?** No

**RANGE MUNITIONS:**

MUNITIONS ID	MUNITIONS	USED START DATE	USED END DATE
SMALL ARMS(CTT01)	Small Arms, General		
BOMBS, HIGH EXPLOSIVE(CTT07)	AN-M30, General Purpose Bomb, 100 lbs		
BOMBS, HIGH EXPLOSIVE(CTT07)	AN-M64 & AN-M64A1, GP Bomb, 500 lbs		
BOMBS, (INCENDIARY, PHOTOFLASH)(CTT08)	AN-M54, Incendiary Bomb, 4 lbs		
BOMBS, (INCENDIARY, PHOTOFLASH)(CTT08)	AN-M50, Incendiary Bomb, 4 lbs		
BOMBS, (WP)(CTT09)	BOMBS, (WP)		
BOMBS, PRACTICE(CTT10)	M38A2, Practice Bomb, 100 lbs		

**RANGE LAND ACCESS AND RESTRICTIONS:**

RESTRICTION TYPE	RESTRICTION	DESCRIPTION
A	NO CONTROLS	No known access controls
L	OTHER (Must Describe)	No known Land Use Restrictions

**RANGE OWNERS:**

OWNER TYPE	OWNER DESCRIPTION	LEASE	LEASE TERMINATION	REVOCATION OF LAND
O	Multiple private owners		NO	NO

**RANGE DEMOGRAPHICS:**

TYPE	NAME	STATE	COUNTRY
------	------	-------	---------

CO	Suffolk	NY	UNITED STATES
CT	Westhampton	NY	UNITED STATES

**SOIL TYPE:** SAND-SILT/SAND-CLAY

**TOPOGRAPHY:** FLAT

**VEGETATION:** BARREN OR LOW GRASS

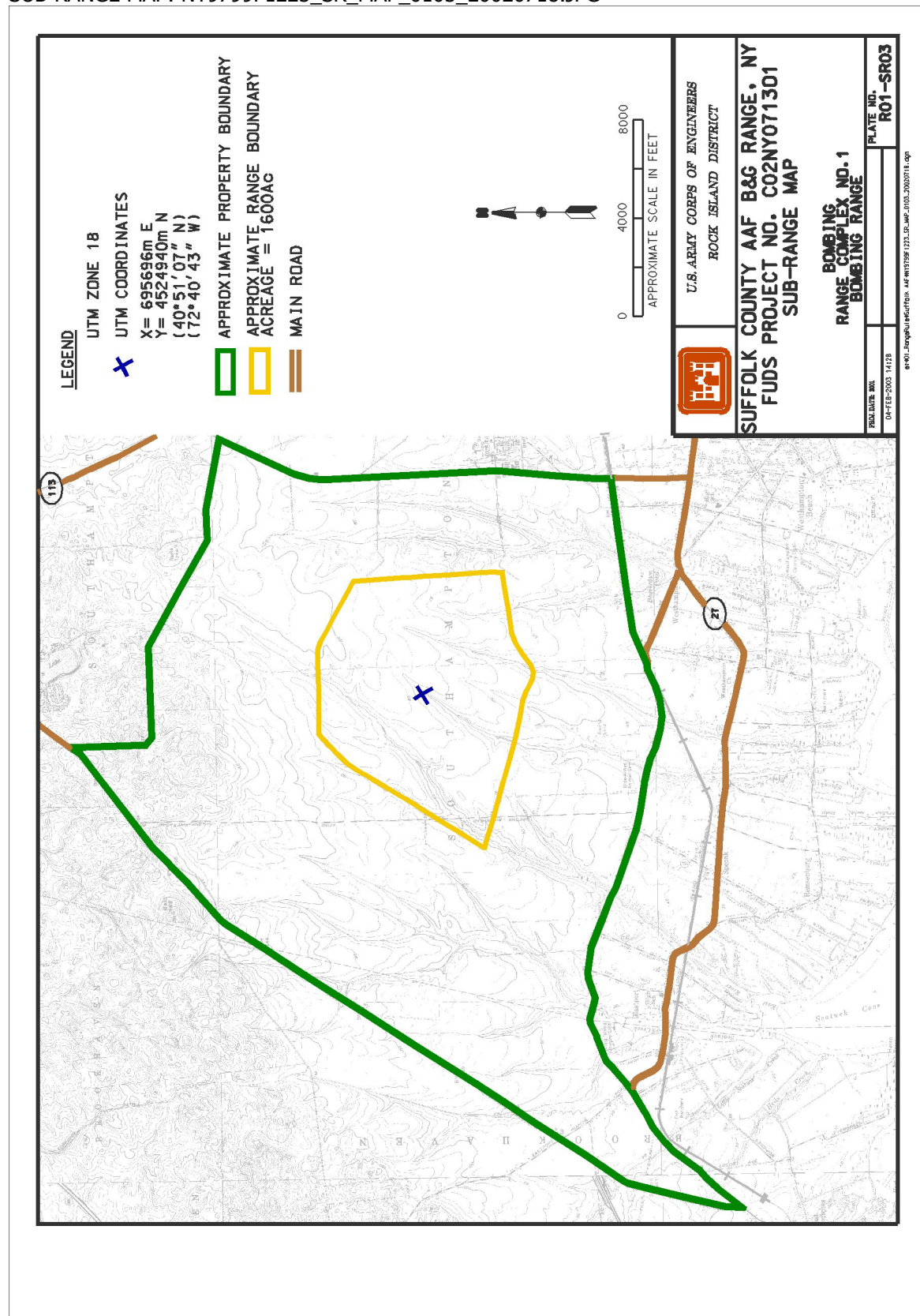
**GROUNDWATER**

<b>AVG DEPTH (IN FEET)</b>	5
<b>DRINKING WATER SUPPLY</b>	UNKNOWN
<b>RANGE CONTAMINATION FROM RESIDUE OF MUNITIONS</b>	UNKNOWN

**COORDINATES:**

<b>DATUM:</b>	NAD83
<b>UTM X: (meters)</b>	695696.00
<b>UTM Y: (meters)</b>	4524940.00
<b>UTM ZONE:</b>	18
<b>Latitude:</b>	40° 51' 7" N
<b>Longitude:</b>	72° 40' 42" W

SUB-RANGE MAP: NY9799F1223\_SR\_MAP\_0103\_20020718.JPG





**SUB-RANGE NAME:** Strafing Range

**Complex Name:** Range Complex

**RMIS Range ID:** C02NY071301R01-SR04

**HISTORIC USE:**

HISTORIC USE	START YEAR	END YEAR	COMMENTS
AIR-TO-GROUND	1942	1945	N/A

**CURRENT USE:**

CURRENT USE	START YEAR	COMMENTS
Undeveloped	1946	N/A

**ACREAGE:**

Land:	2920
Tidal Water:	0
Inland Water:	0
Total:	2920
Tidal Water with Public Exposure Pathway:	No

**MMR ACREAGE:**

Identified:	0
Suspected:	2920
Not Suspected:	0

**RISK ASSESSMENT CODE:**

Hazard Severity:	V
Hazard Probability:	B
RAC Score:	5 <i>(RAC OVERRIDE: Small Arms Only Range)</i>

**CLASSIFICATION(S):**

Training  
Small Arms Range

**RANGE / NON-RANGE:** Range

**LAND USE RESTRICTIONS:** Limited Public Access

**CONSTRUCTION DATE: (YYYYMMDD)** 19420101

**THE FOLLOWING TYPES OF MUNITIONS WERE USED ON THIS RANGE:**

Conventional

**DESCRIPTION:** This is one of four ranges within this range complex. Currently, this is private undeveloped land.

**COMMENTS:** This area, consisting of approximately 1,252 acres was used as a strafing range for student pilots. This area possessed a wooden house strafing target area consisting of three house targets, a wooden submarine strafing target, a canvas and a wooden plane strafing target area consisting of 4 plane targets.

**HAVE THERE BEEN ANY DOCUMENTED INCIDENTS ON THIS RANGE?** No

**RANGE MUNITIONS:**

MUNITIONS ID	MUNITIONS	USED START DATE	USED END DATE
SMALL ARMS(CTT01)	Small Arms, General		
SMALL ARMS(CTT01)	50 Cal. Machine Gun		

**RANGE LAND ACCESS AND RESTRICTIONS:**

RESTRICTION TYPE	RESTRICTION	DESCRIPTION
A	NO CONTROLS	No known access controls
L	OTHER (Must Describe)	No known Land Use Restrictions

**RANGE OWNERS:**

OWNER TYPE	OWNER DESCRIPTION	LEASE	LEASE TERMINATION	REVOCATION OF LAND
S	State of New York		NO	NO
L	Suffolk County		NO	NO
O	Multiple private owners		NO	NO

**RANGE DEMOGRAPHICS:**

TYPE	NAME	STATE	COUNTRY
CO	Suffolk	NY	UNITED STATES
CT	Westhampton	NY	UNITED STATES

**SOIL TYPE:** SAND-SILT/SAND-CLAY

**TOPOGRAPHY:** FLAT

**VEGETATION:** BARREN OR LOW GRASS

**GROUNDWATER**

<b>AVG DEPTH (IN FEET)</b>	5
<b>DRINKING WATER SUPPLY</b>	UNKNOWN
<b>RANGE CONTAMINATION FROM RESIDUE OF MUNITIONS</b>	UNKNOWN

**COORDINATES:**

<b>DATUM:</b>	NAD83
<b>UTM X: (meters)</b>	695704.00
<b>UTM Y: (meters)</b>	4524855.00
<b>UTM ZONE:</b>	18
<b>Latitude:</b>	40° 51' 5" N
<b>Longitude:</b>	72° 40' 41" W

SUB-RANGE MAP: NY9799F1223 SR MAP 0104 20020718.JPG

