



Former Fulton MGP Site – Parcel III and Portion of Parcel IV

Weekly CAMP Report

Period: 04/03/23 through 04/09/23
FILE NO: 03.0034060.10

Weekly Report No.: 034

This Weekly Air Monitoring Report summarizes perimeter air monitoring data collected during the referenced period in accordance with the Community Air Monitoring Plan (CAMP) which was included as part of the NYSDEC approved Remedial Action Work Plan for the Former Fulton Manufactured Gas Plant (MGP) Site – Parcel III and Portion of Parcel IV.

CAMP Monitoring Approach

Air monitoring was performed during the reporting period in accordance with the CAMP. Air Monitoring location for the reporting period is shown on **Figure 1**. The air monitoring program consists of:

- Continuous monitoring for total volatile organic compounds (TVOCs) and airborne particulate dust (PM₁₀) concentrations at the five air monitoring stations (AMS-1 through AMS-5).
- Compound-specific monitoring for benzene and tri-chloroethylene (TCE) if the TVOC concentration is greater than the alert level (i.e., 3.75 ppm above background) at the station.
- Continuous monitoring of weather conditions.
- Periodic monitoring for TVOCs and PM₁₀ along Degraw Street using handheld equipment.
- Periodic observational monitoring for MGP-related odors and visible dust around the perimeter of the Site.

Action and Alert levels for monitored parameters are included in **Table 1**.

Air Monitoring Summary

During the reporting period, GZA collected air monitoring data consisting of TVOC and PM₁₀ concentrations with the five air monitoring stations and using handheld instruments along Degraw Street. GZA also conducted observational monitoring for MGP-related odors and visible dust around the perimeter of the Site.

There were no TVOC concentrations above the CAMP-established action levels during the reporting period. On April 7, 2023, there was an elevated PM₁₀ concentration detected at AMS-5 after work hours (see DRF 235 for details) resulting from windy conditions. There were no other elevated PM₁₀ concentrations during the reporting period. **Figures 2 and 3** summarize the TVOC and PM₁₀ concentrations, respectively, recorded during the reporting period.

There were no observations of dust or odors associated with the Site during the reporting period. **Table 2** summarizes the observational monitoring for MGP-related dust and odors during the reporting period.

There were no community inquiries received during the reporting period.

Daily Monitoring Reports 231 through 237 are attached and provide detailed information regarding air monitoring results and Site activities for each day during the reporting period.

Attachments:

Daily Monitoring Reports 231 through 237



Former Fulton MGP Site – Parcel III and Portion of Parcel IV

Weekly CAMP Report

Period: 04/03/23 through 04/09/23
FILE NO: 03.0034060.10

Weekly Report No.: 034

Figure 1 – CAMP Station Locations



CAMP air monitoring station locations from 04/03/23 at 12:00 AM (beginning of reporting period), until 04/09/23 at 11:59 PM (end of reporting period).



Former Fulton MGP Site – Parcel III and Portion of Parcel IV

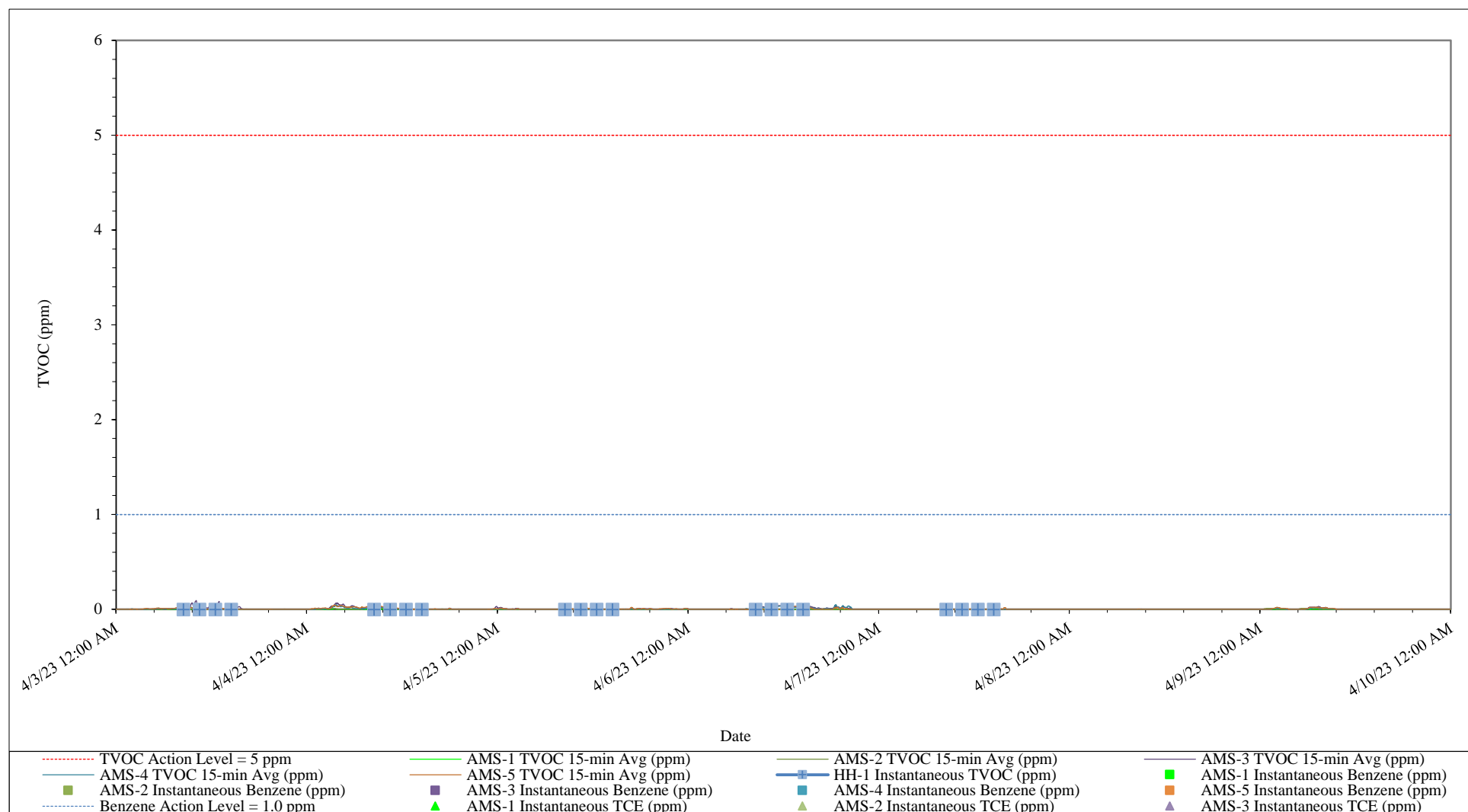
Weekly CAMP Report

Period: 04/03/23 through 04/09/23

FILE NO: 03.0034060.10

Weekly Report No.: 034

Figure 2 – Summary of TVOC, Benzene, and Tri-chloroethylene Concentrations 04/03/23 through 04/09/23





Former Fulton MGP Site – Parcel III and Portion of Parcel IV

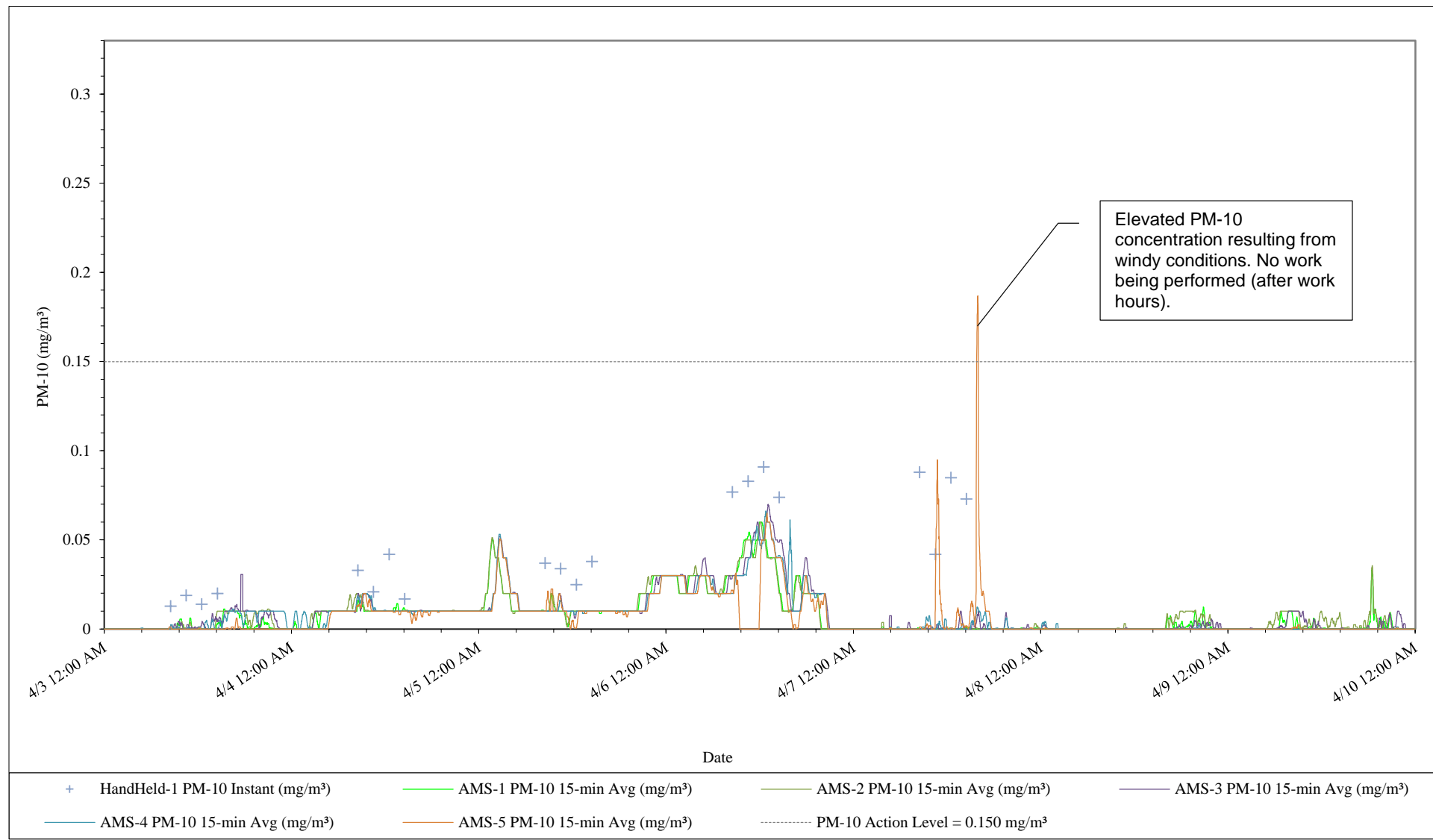
Weekly CAMP Report

Period: 04/03/23 through 04/09/23

FILE NO: 03.0034060.10

Weekly Report No.: 034

Figure 3 – Summary of PM₁₀ Concentrations 04/03/23 through 04/09/23





Former Fulton MGP Site – Parcel III and Portion of Parcel IV

Weekly CAMP Report

Period: 04/03/23 through 04/09/23
FILE NO: 03.0034060.10

TABLE 1 – ALERT AND ACTION LEVELS

Parameter	Basis of Measurement	Alert Level	Action Level
Total Volatile Organic Compounds (TVOCs)	15-minute TWA	3.75 ppm	5.0 ppm above background
Benzene	Instantaneous Concentration	0.5 ppm	1.0 ppm above background
Particulate Dust (PM ₁₀)	15-minute TWA	0.100 mg/m ³	0.150 mg/m ³ above background
	Visible Observation	N/A	Visible Dust Leaving Site
MGP-Related Odors	Intensity	N/A	3

Notes:

1. ppm: parts per million
2. N/A: not applicable
3. TWA: Time-weighted average
4. Odor intensity is measured on an eight-point n-butanol scale, as adapted from ASTM E544.

TABLE 2 – SUMMARY OF WORKDAY ODOR AND VISIBLE DUST MONITORING

Date	Nuisance Odors (Yes/No)	Visible Dust (Yes/No)	Notes
04/03/23	No	No	-
04/04/23	No	No	-
04/05/23	No	No	-
04/06/23	No	No	-
04/07/23	No	No	-

Notes:

1. Observations made during working hours only around the perimeter of the Site.



Former Fulton MGP Site – Parcel III and Portion of Parcel IV

Daily CAMP Report

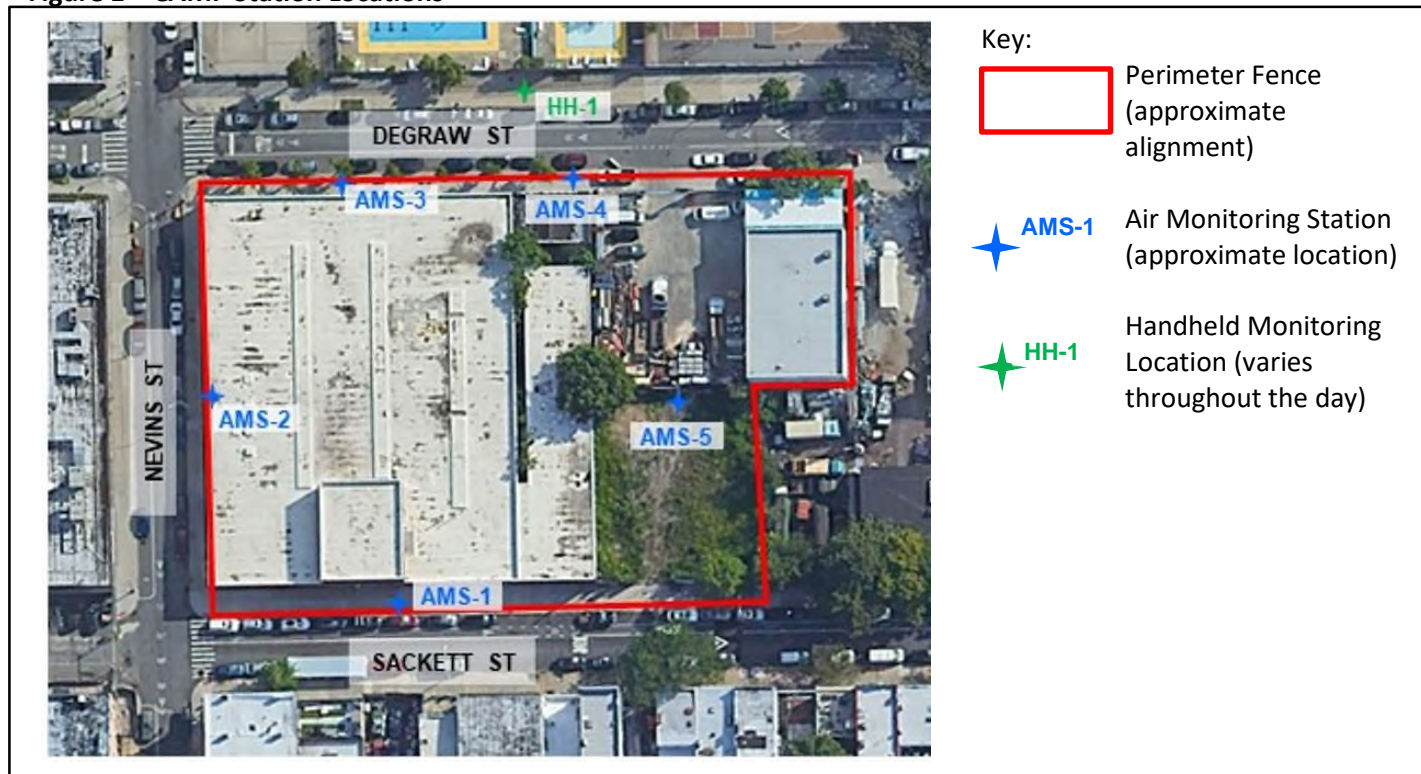
DATE: 04/03/23
FILE NO: 03.0034060.10

Daily Report No.: 231

This Daily Air Monitoring Report summarizes perimeter air monitoring data collected during the referenced period in accordance with the Community Air Monitoring Plan (CAMP) which was included as part of the NYSDEC approved Remedial Action Work Plan for the Former Fulton Manufactured Gas Plant (MGP) Site – Parcel III and Portion of Parcel IV. Note: the information included in this daily summary is based on preliminary results and is subject to change based on data validation.

Reporting Period:	Monday, April 3, 2023		
Weather	Temperature: 38.40 – 59.30°F	Precipitation: 0.00 in	Relative Humidity: 46%
	Wind Speed: 0.22 – 7.27 mph	Prevailing Wind Direction: SE	
Concentrations detected above the Action Level	AMS-1: none	AMS-4: none	
	AMS-2: none	AMS-5: none	
	AMS-3: none	HH-1 (handheld readings along Degraw St): none	
Summary of Site Activities	<ul style="list-style-type: none">GZA continued CAMP monitoring 24 hours per day.CEI began decon of the slide rail box.		
Community Inquiries	<ul style="list-style-type: none">None		
Other	<ul style="list-style-type: none">None		

Figure 1 – CAMP Station Locations





Former Fulton MGP Site – Parcel III and Portion of Parcel IV
Daily CAMP Report

DATE: 04/03/23
FILE NO: 03.0034060.10

Daily Report No.: 231

TABLE 1 – OFFSITE HANDHELD AIR MONITORING DATA

DATE	TIME	LOCATION	TVOC ppm	PM ₁₀ mg/m ³	NOTES
04/03/2023	8:30 AM	HH-1	0.0	0.013	-
04/03/2023	10:30 AM	HH-1	0.0	0.019	-
04/03/2023	12:30 PM	HH-1	0.0	0.014	-
04/03/2023	3:30 PM	HH-1	0.0	0.020	-

TABLE 2 – ODOR AND VISIBLE DUST MONITORING LOG

DATE	TIME	NUISANCE ODORS (YES/NO)	VISIBLE DUST (YES/NO)	NOTES
04/03/2023	8:30 AM	NO	NO	-
04/03/2023	10:30 AM	NO	NO	-
04/03/2023	12:30 PM	NO	NO	-
04/03/2023	3:30 PM	NO	NO	-

Attachments:

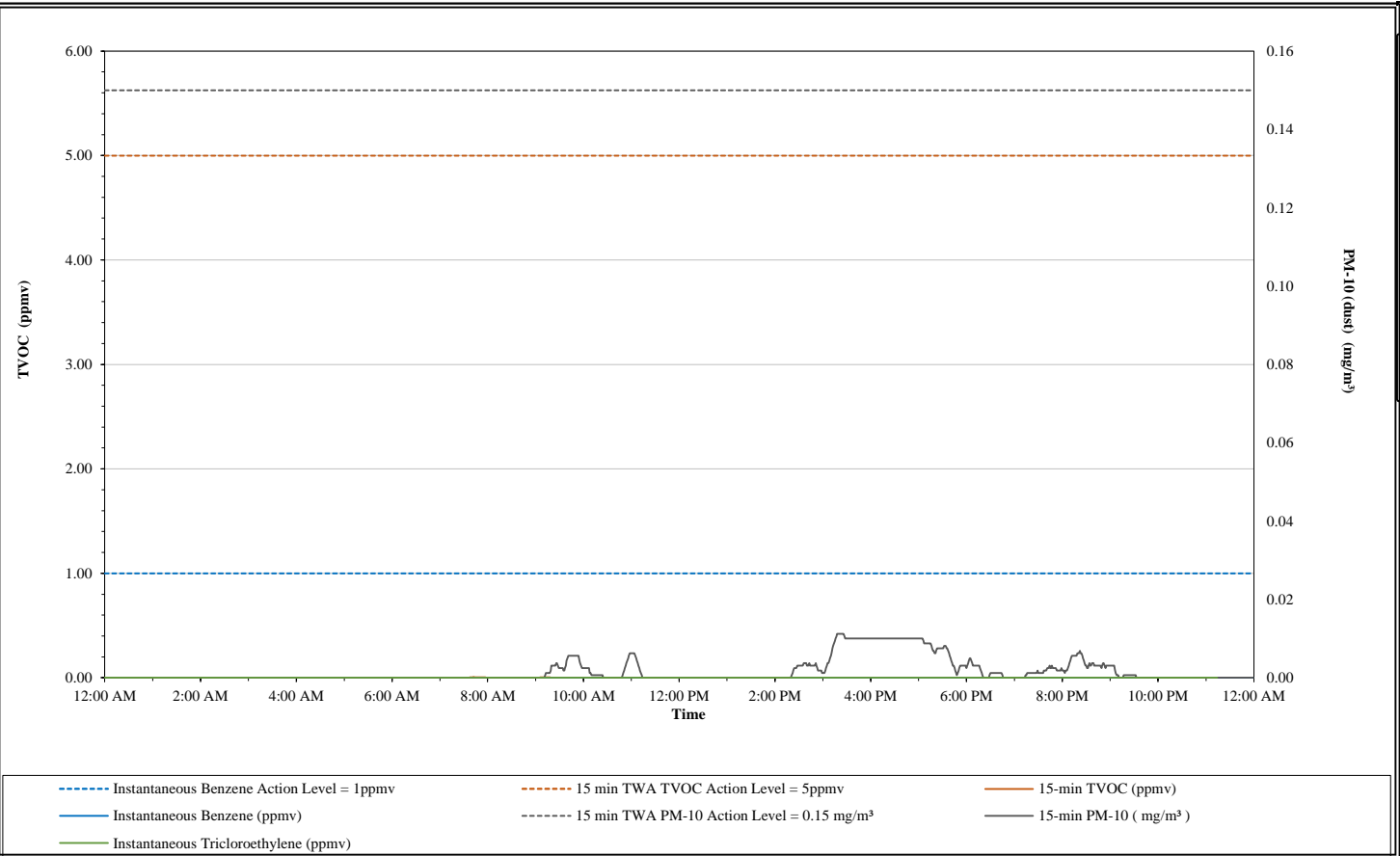
Daily Data Summary – Air Monitoring Stations 1 through 5

Prepared by: Nolan Quinn
Engineer II

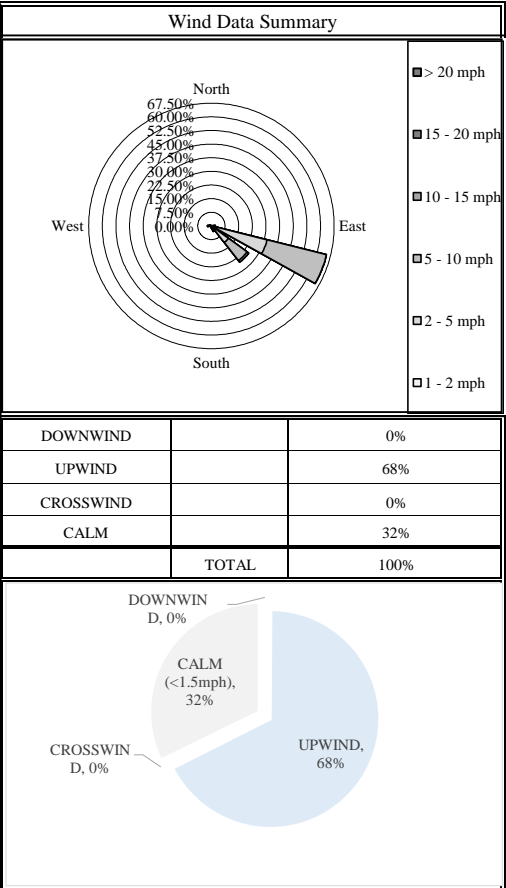
Reviewed by: Dan Amate
Associate Principal

AirLogics LLC Perimeter Air Monitoring Systems
Former Fulton MGP Site
Parcel III and Portion of Parcel IV
Brooklyn, NY

AMS 1

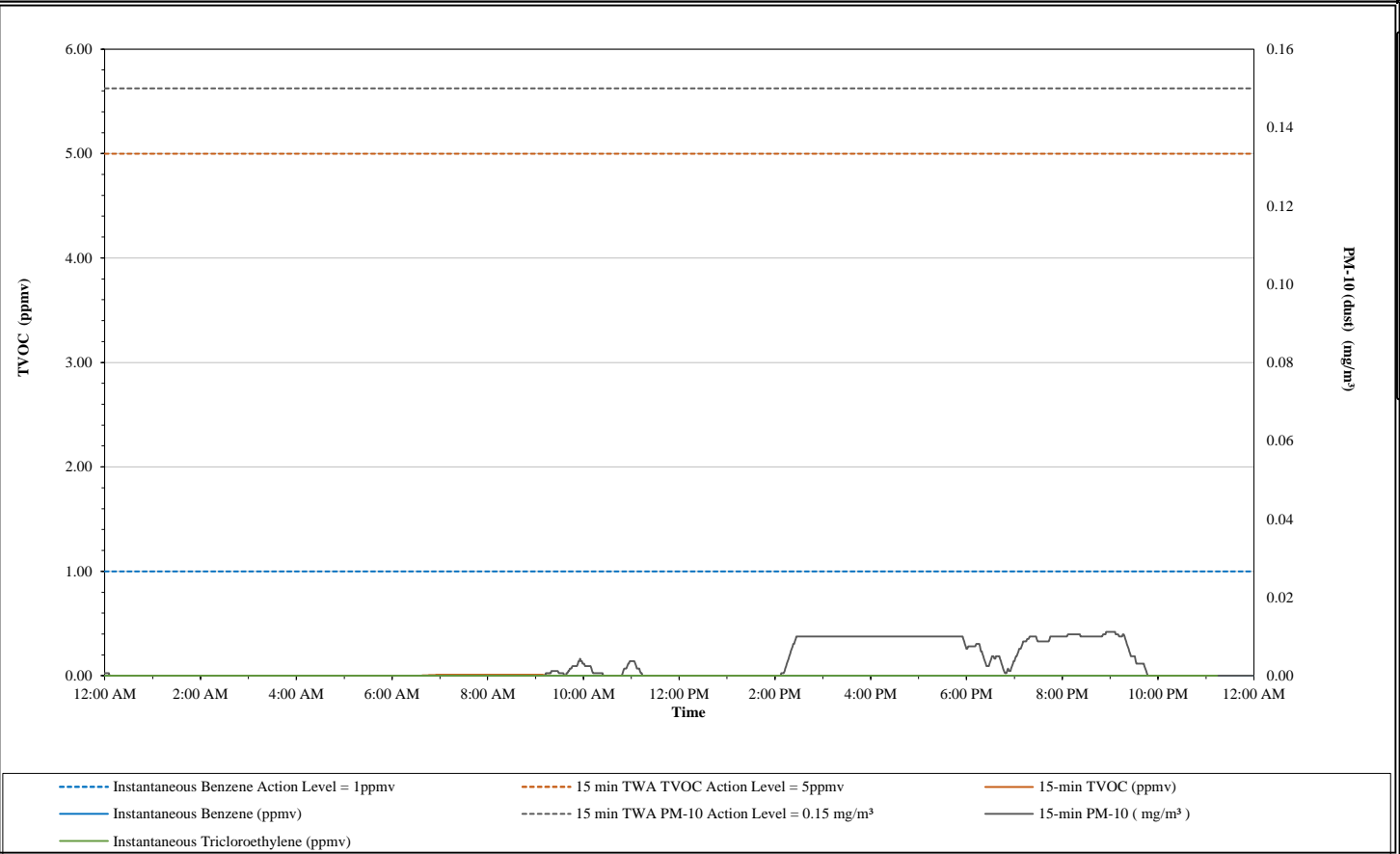


15 Minute TWA Data Summary Statistics				Instantaneous Compound Specific Data			
TVOC min =	0.00	PM-10 min =	0.00	Benzene min =	0.00	TCE min =	0.00
TVOC max =	0.01	PM-10 max =	0.01			TCE max =	0.00
TVOC 24hr Avg =	0.00	PM-10 24hr Avg =	0.00	Benzene max =	0.00		

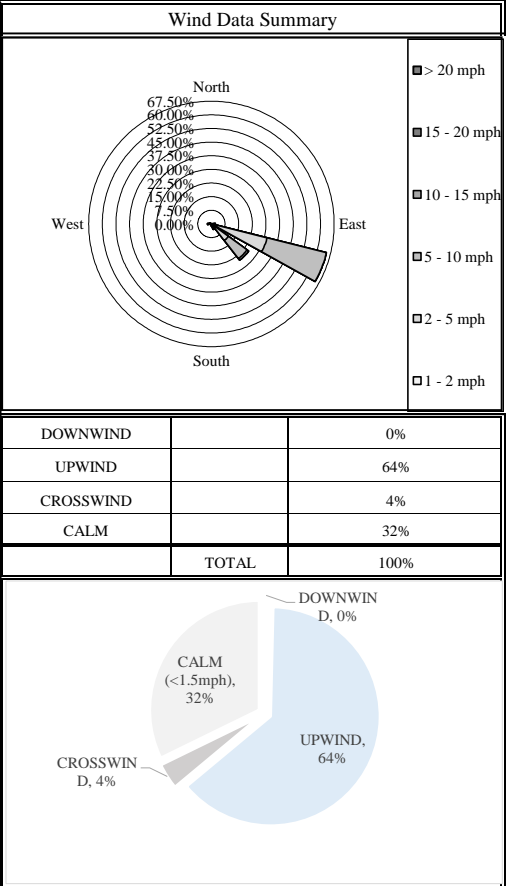


AirLogics LLC Perimeter Air Monitoring Systems
Former Fulton MGP Site
Parcel III and Portion of Parcel IV
Brooklyn, NY

AMS 2

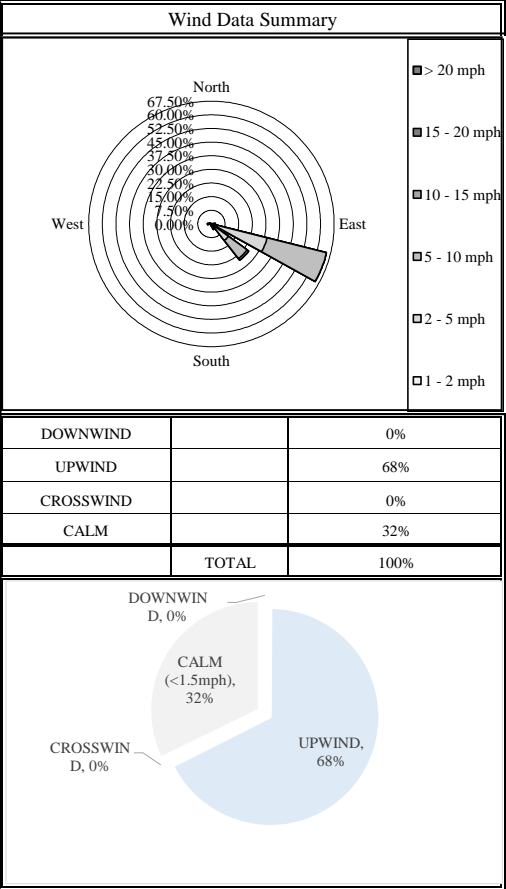
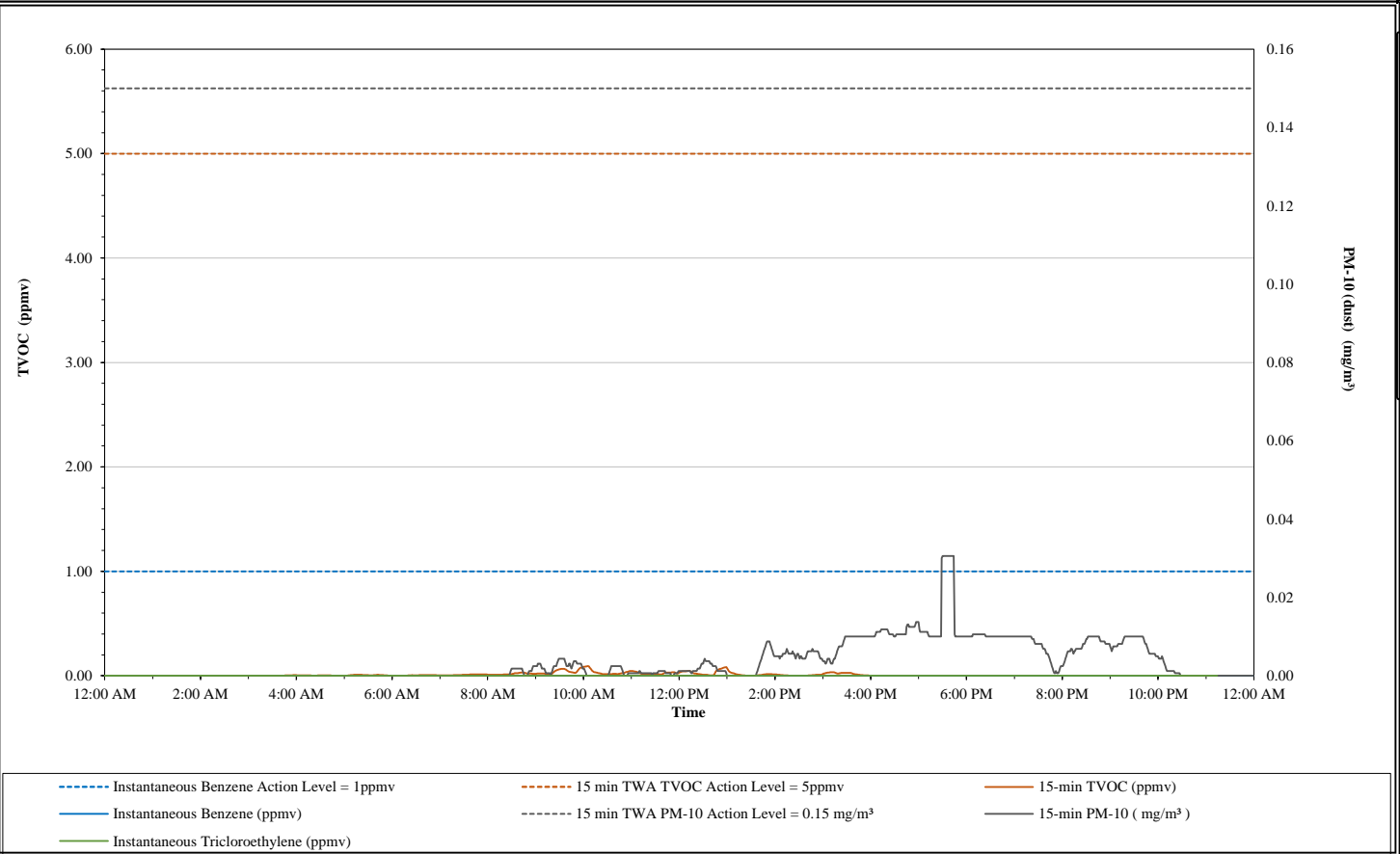


15 Minute TWA Data Summary Statistics				Instantaneous Compound Specific Data			
TVOC min =	0.00	PM-10 min =	0.00	Benzene min =	0.00	TCE min =	0.00
TVOC max =	0.01	PM-10 max =	0.01	Benzene max =	0.00	TCE max =	0.00
TVOC 24hr Avg =	0.00	PM-10 24hr Avg =	0.00				



AirLogics LLC Perimeter Air Monitoring Systems
Former Fulton MGP Site
Parcel III and Portion of Parcel IV
Brooklyn, NY

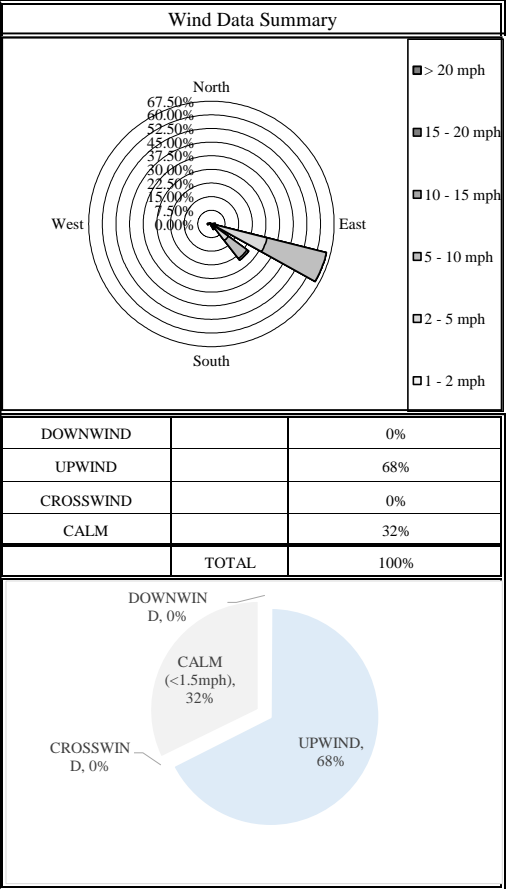
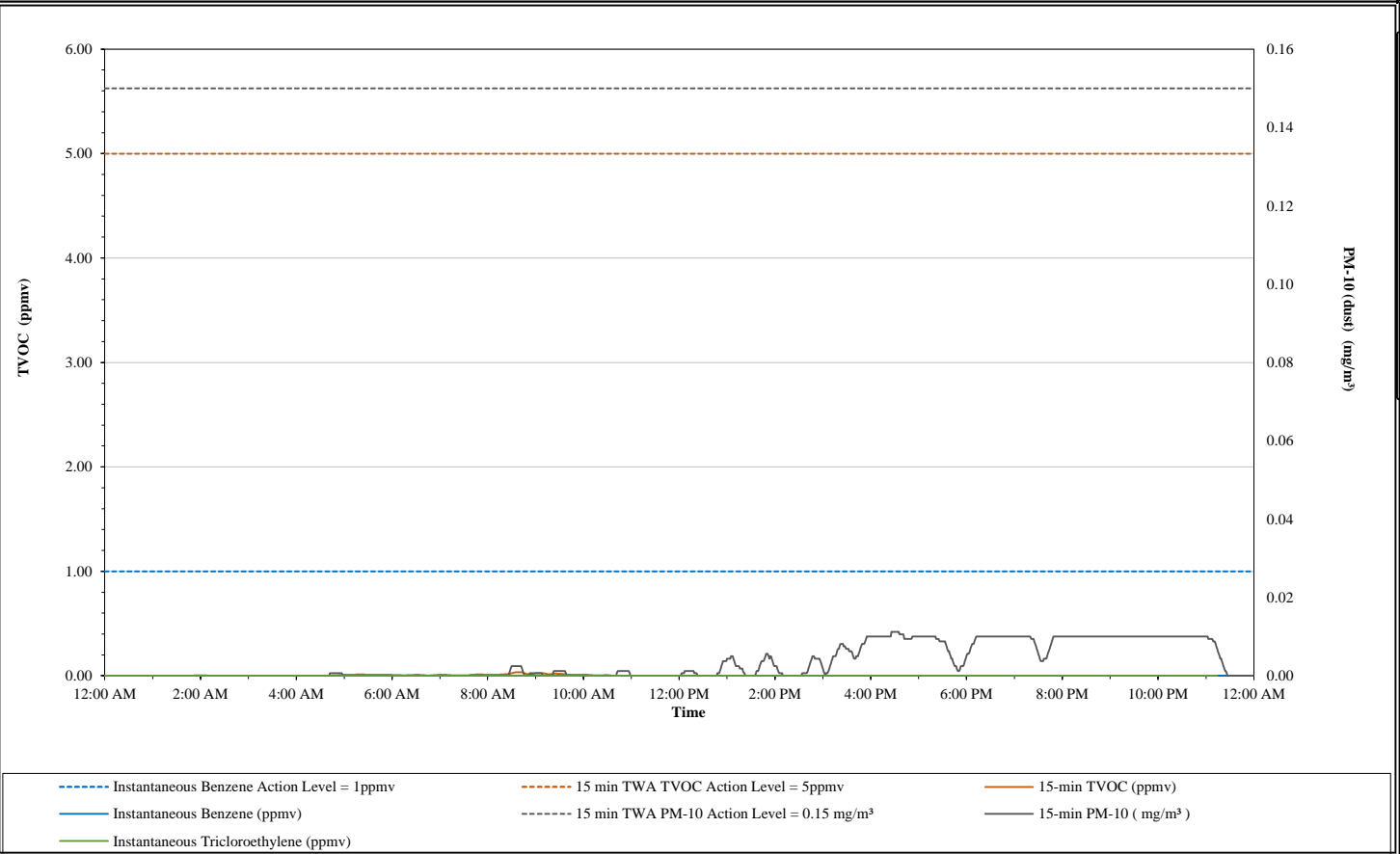
AMS 3



15 Minute TWA Data Summary Statistics				Instantaneous Compound Specific Data			
TVOC min =	0.00	PM-10 min =	0.00	Benzene min =	0.00	TCE min =	0.00
TVOC max =	0.09	PM-10 max =	0.03			TCE max =	0.00
TVOC 24hr Avg =	0.01	PM-10 24hr Avg =	0.00	Benzene max =	0.00		

AirLogics LLC Perimeter Air Monitoring Systems
Former Fulton MGP Site
Parcel III and Portion of Parcel IV
Brooklyn, NY

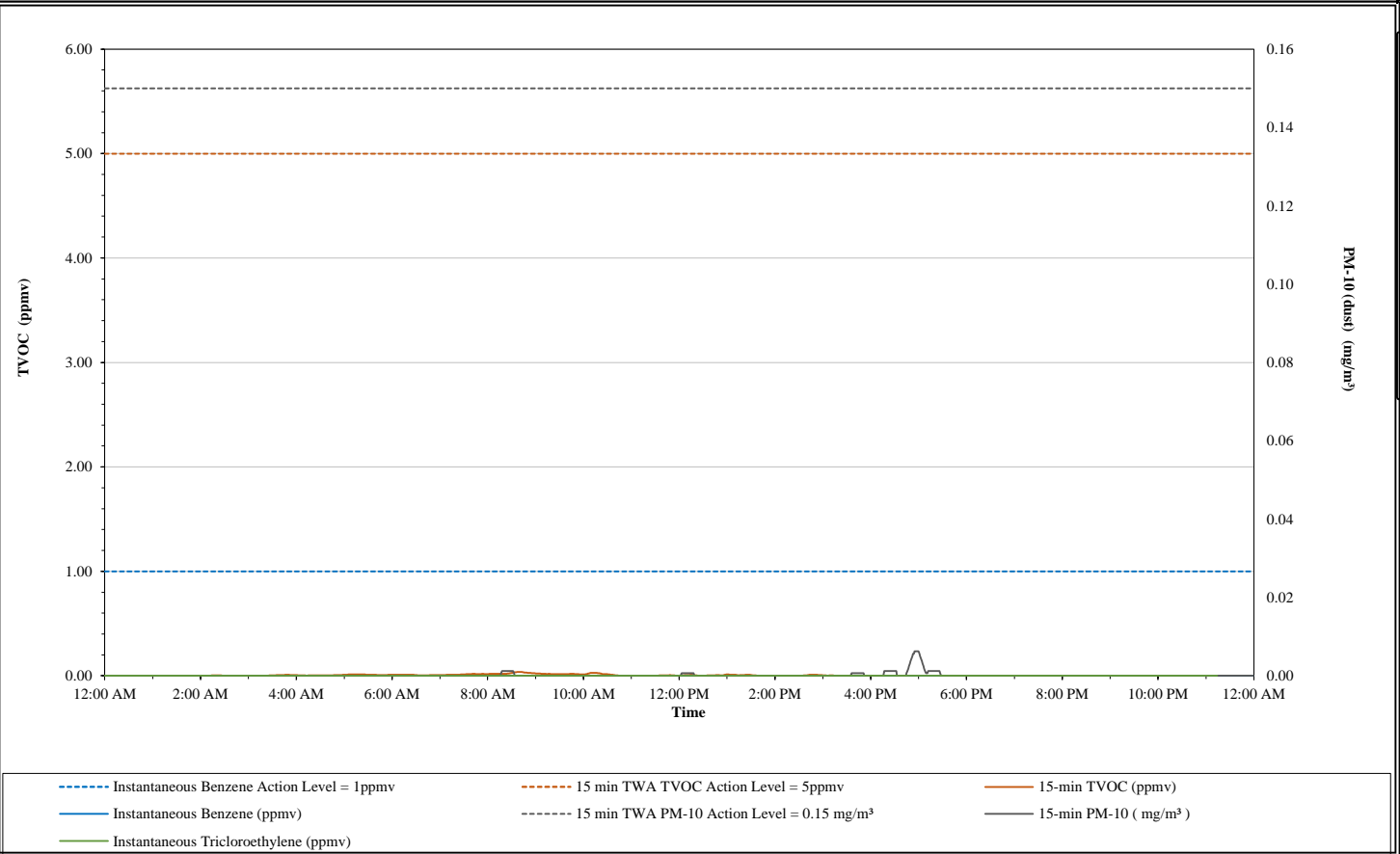
AMS 4



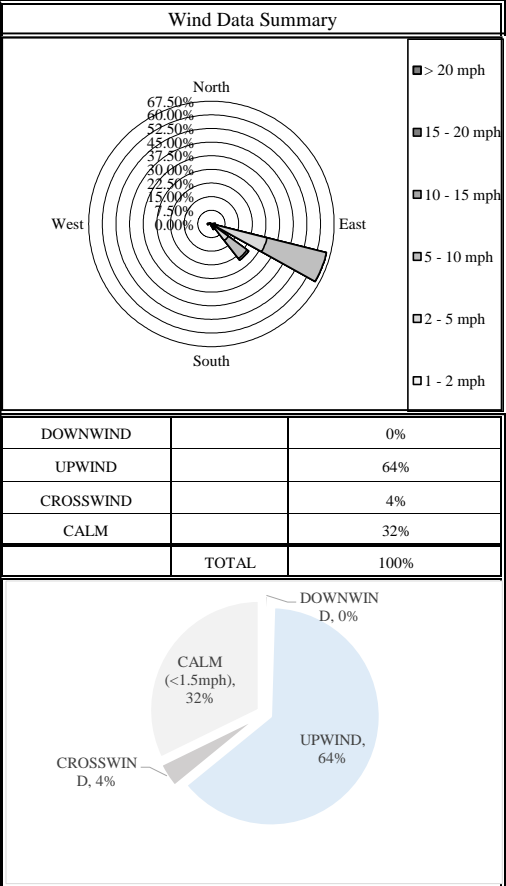
15 Minute TWA Data Summary Statistics				Instantaneous Compound Specific Data			
TVOC min =	0.00	PM-10 min =	0.00	Benzene min = 0.00		TCE min = 0.00	
TVOC max =	0.04	PM-10 max =	0.01				
TVOC 24hr Avg =	0.00	PM-10 24hr Avg =	0.00	Benzene max = 0.00		TCE max = 0.00	

AirLogics LLC Perimeter Air Monitoring Systems
Former Fulton MGP Site
Parcel III and Portion of Parcel IV
Brooklyn, NY

AMS 5



15 Minute TWA Data Summary Statistics				Instantaneous Compound Specific Data			
TVOC min =	0.00	PM-10 min =	0.00	Benzene min =	0.00	TCE min =	0.00
TVOC max =	0.04	PM-10 max =	0.01			TCE max =	0.00
TVOC 24hr Avg =	0.00	PM-10 24hr Avg =	0.00	Benzene max =	0.00		





Former Fulton MGP Site – Parcel III and Portion of Parcel IV

Daily CAMP Report

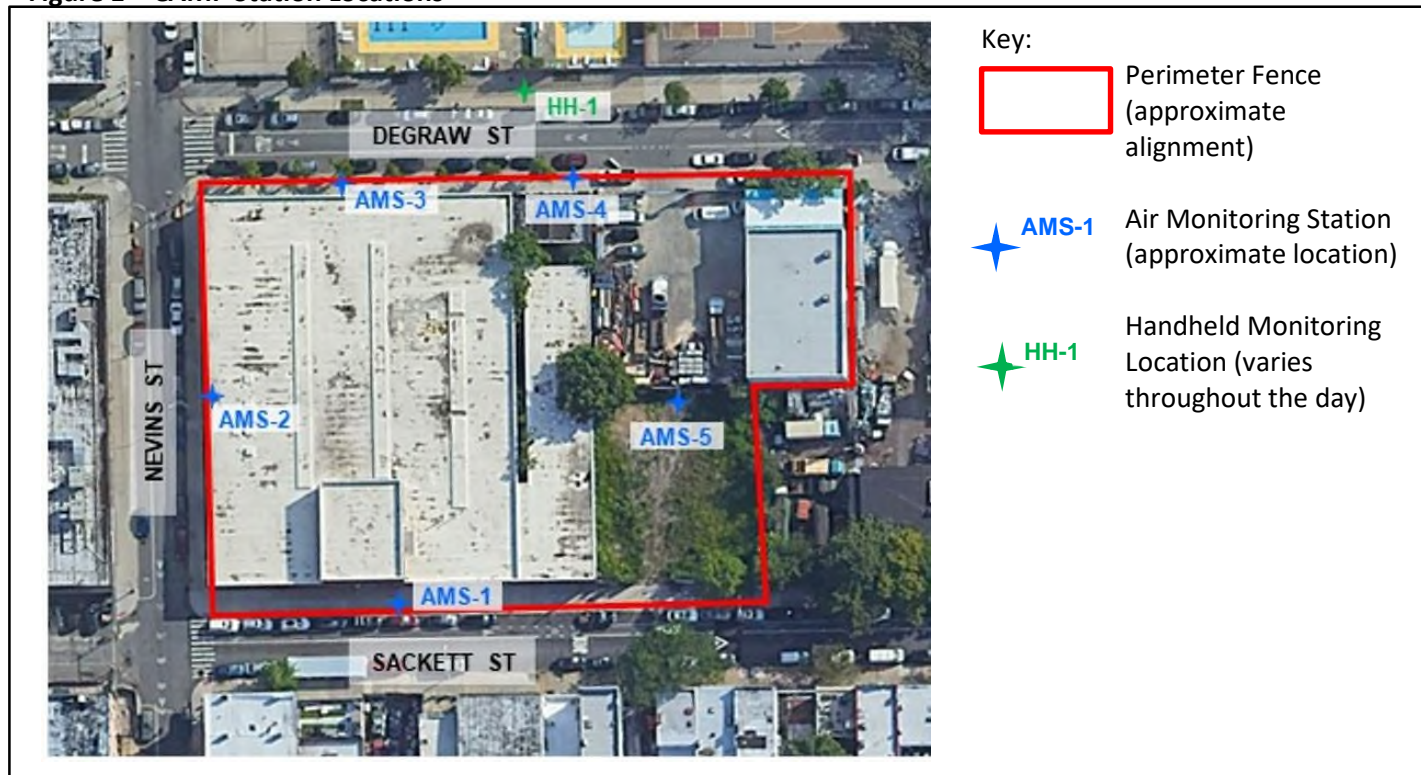
DATE: 04/04/23
FILE NO: 03.0034060.10

Daily Report No.: 232

This Daily Air Monitoring Report summarizes perimeter air monitoring data collected during the referenced period in accordance with the Community Air Monitoring Plan (CAMP) which was included as part of the NYSDEC approved Remedial Action Work Plan for the Former Fulton Manufactured Gas Plant (MGP) Site – Parcel III and Portion of Parcel IV. Note: the information included in this daily summary is based on preliminary results and is subject to change based on data validation.

Reporting Period:	Tuesday, April 4, 2023		
Weather	Temperature: 48.00 – 71.90°F	Precipitation: 0.00 in	Relative Humidity: 73%
	Wind Speed: 0.02 – 5.37 mph		Prevailing Wind Direction: SE
Concentrations detected above the Action Level	AMS-1: none	AMS-4: none	
	AMS-2: none	AMS-5: none	
	AMS-3: none	HH-1 (handheld readings along Degraw St): none	
Summary of Site Activities	<ul style="list-style-type: none">GZA continued CAMP monitoring 24 hours per day.CEI began moving construction materials and equipment in preparation of relocating their construction trailer.		
Community Inquiries	<ul style="list-style-type: none">None		
Other	<ul style="list-style-type: none">None		

Figure 1 – CAMP Station Locations





Former Fulton MGP Site – Parcel III and Portion of Parcel IV
Daily CAMP Report

DATE: 04/04/23
FILE NO: 03.0034060.10

Daily Report No.: 232

TABLE 1 – OFFSITE HANDHELD AIR MONITORING DATA

DATE	TIME	LOCATION	TVOC ppm	PM ₁₀ mg/m ³	NOTES
04/04/2023	8:30 AM	HH-1	0.0	0.033	-
04/04/2023	10:30 AM	HH-1	0.0	0.021	-
04/04/2023	12:30 PM	HH-1	0.0	0.042	-
04/04/2023	3:30 PM	HH-1	0.0	0.019	-

TABLE 2 – ODOR AND VISIBLE DUST MONITORING LOG

DATE	TIME	NUISANCE ODORS (YES/NO)	VISIBLE DUST (YES/NO)	NOTES
04/04/2023	8:30 AM	NO	NO	-
04/04/2023	10:30 AM	NO	NO	-
04/04/2023	12:30 PM	NO	NO	-
04/04/2023	3:30 PM	NO	NO	-

Attachments:

Daily Data Summary – Air Monitoring Stations 1 through 5

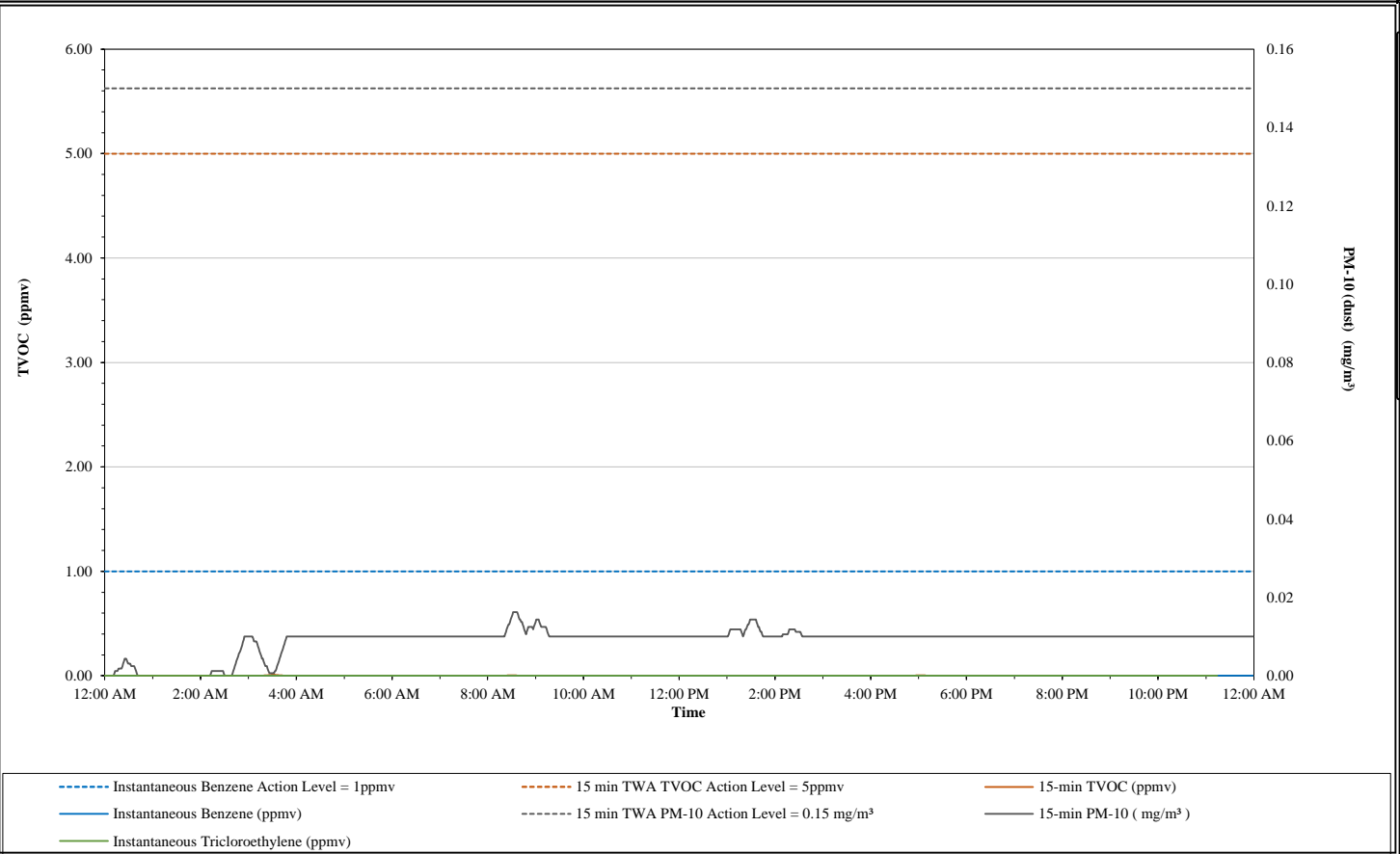
Prepared by: Nolan Quinn
Engineer II

Reviewed by: Dan Amate
Associate Principal

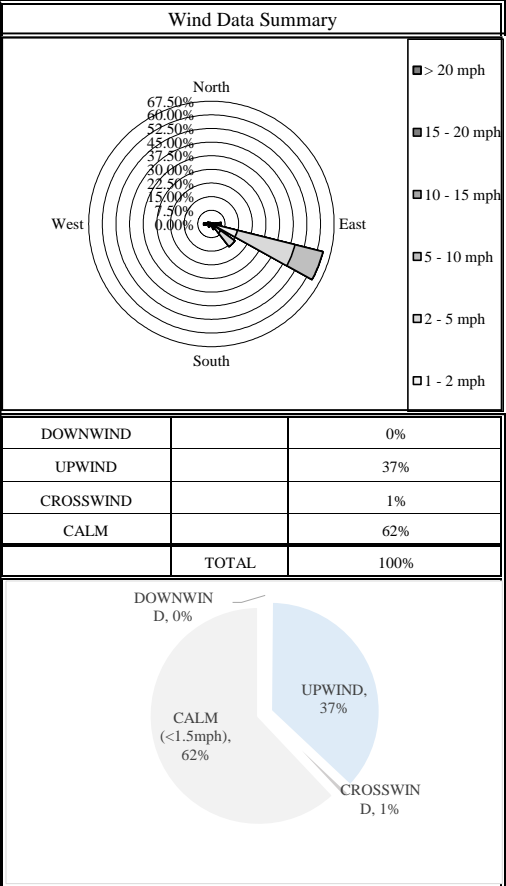
04-04-23

AirLogics LLC Perimeter Air Monitoring Systems
Former Fulton MGP Site
Parcel III and Portion of Parcel IV
Brooklyn, NY

AMS 1



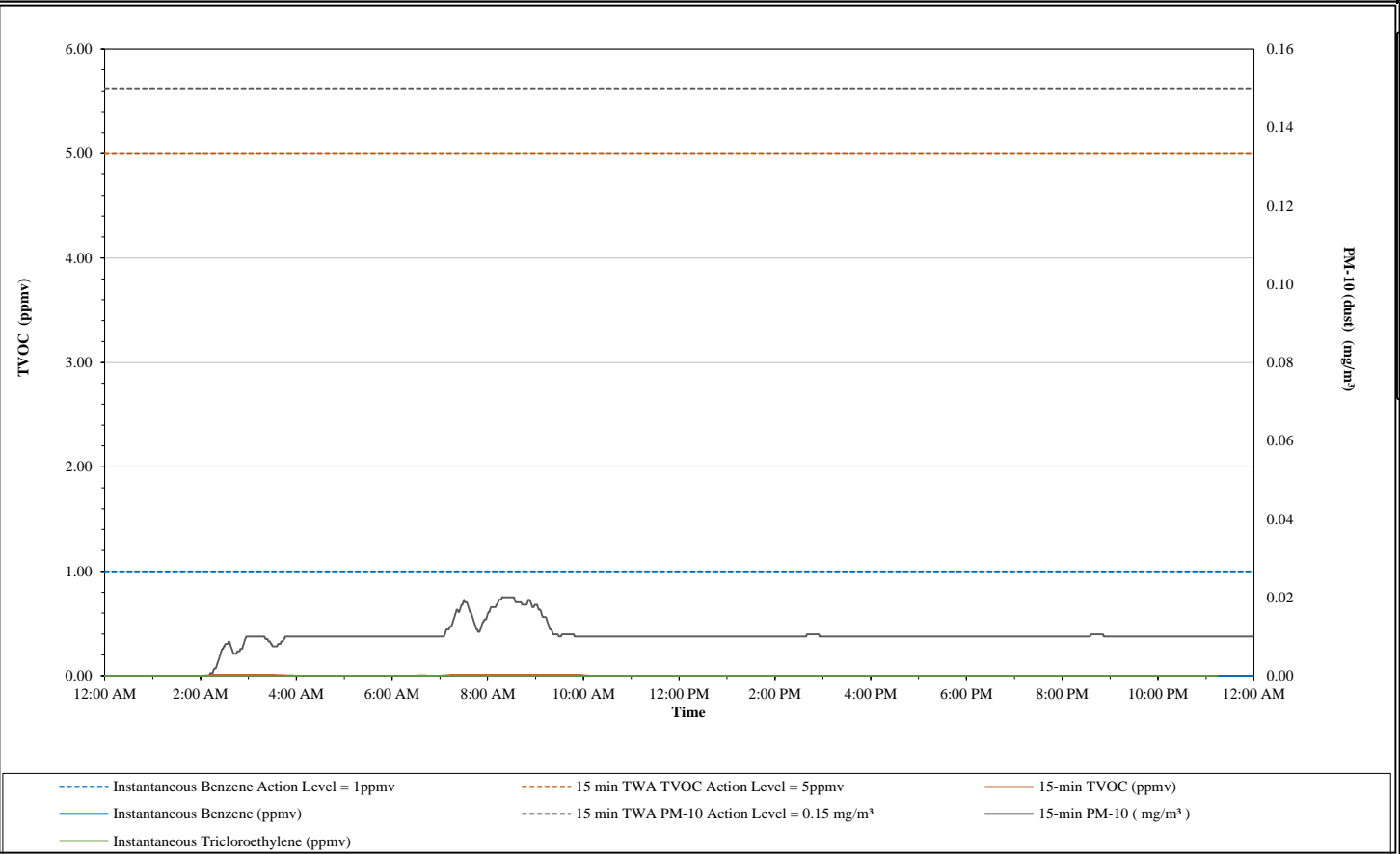
15 Minute TWA Data Summary Statistics				Instantaneous Compound Specific Data			
TVOC min =	0.00	PM-10 min =	0.00	Benzene min = 0.00		TCE min = 0.00	
TVOC max =	0.01	PM-10 max =	0.02				
TVOC 24hr Avg =	0.00	PM-10 24hr Avg =	0.01	Benzene max = 0.00		TCE max = 0.00	



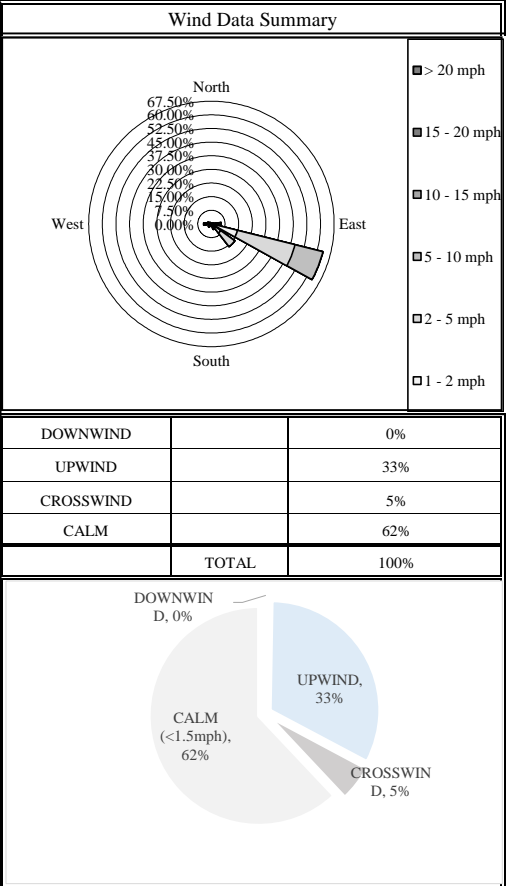
04-04-23

AirLogics LLC Perimeter Air Monitoring Systems
Former Fulton MGP Site
Parcel III and Portion of Parcel IV
Brooklyn, NY

AMS 2



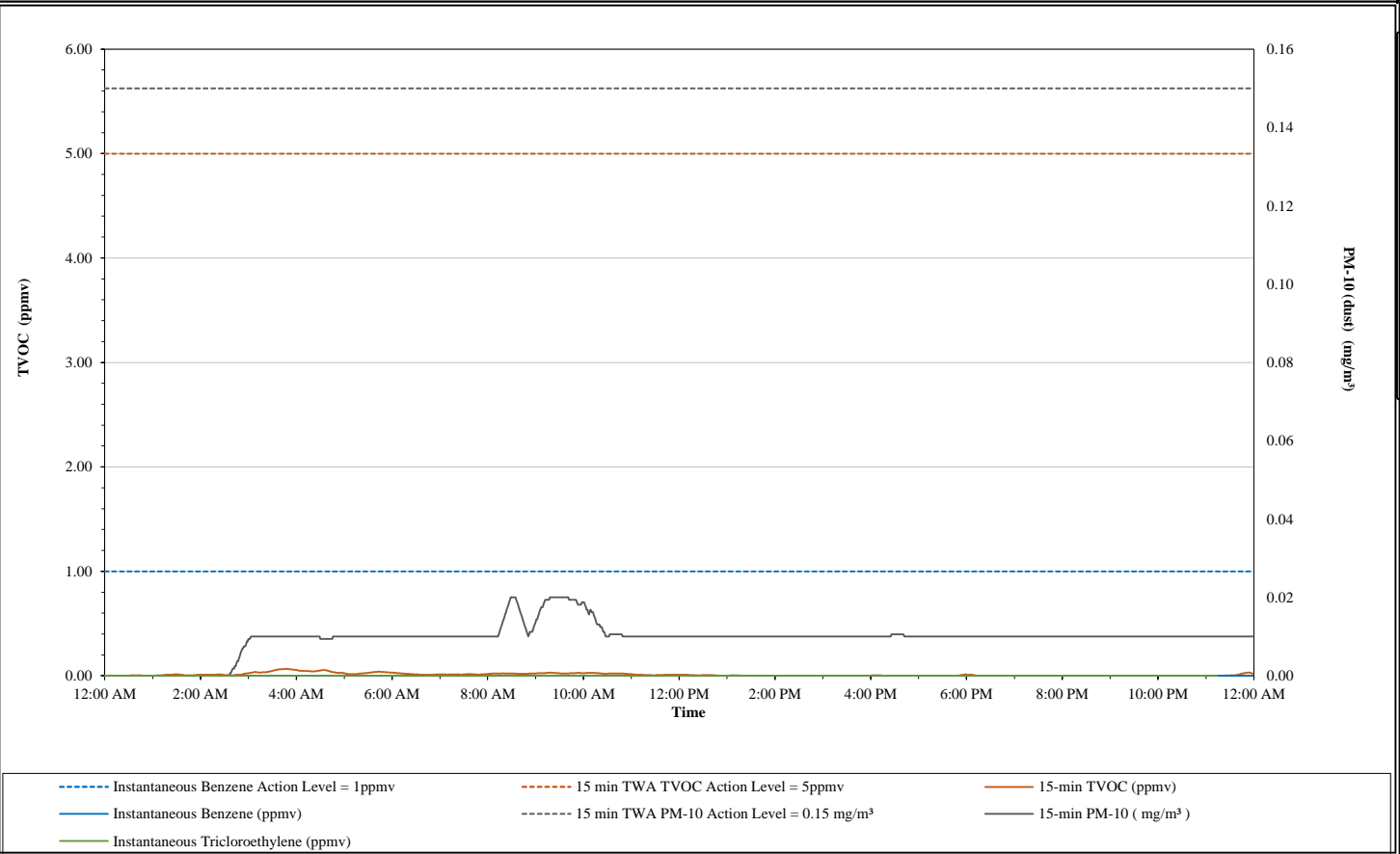
15 Minute TWA Data Summary Statistics				Instantaneous Compound Specific Data			
TVOC min =	0.00	PM-10 min =	0.00	Benzene min =	0.00	TCE min =	0.00
TVOC max =	0.01	PM-10 max =	0.02	Benzene max =	0.00	TCE max =	0.00
TVOC 24hr Avg =	0.00	PM-10 24hr Avg =	0.01				



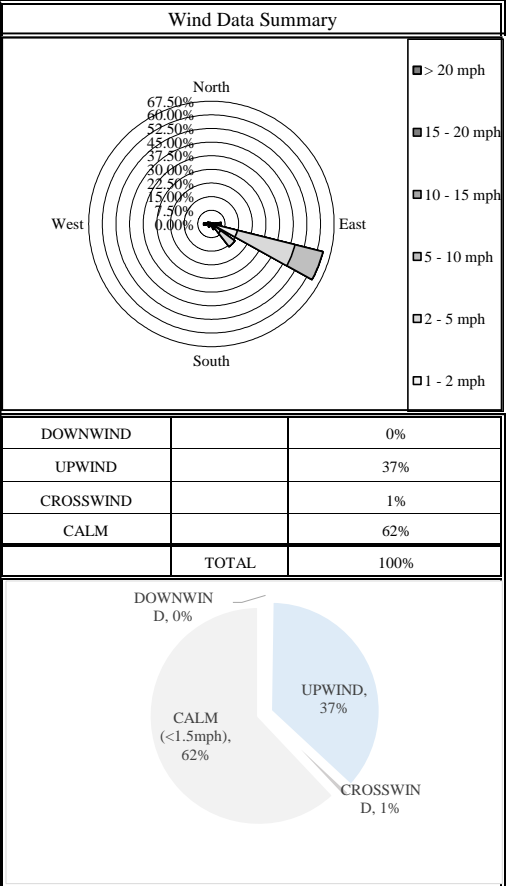
04-04-23

AirLogics LLC Perimeter Air Monitoring Systems
Former Fulton MGP Site
Parcel III and Portion of Parcel IV
Brooklyn, NY

AMS 3



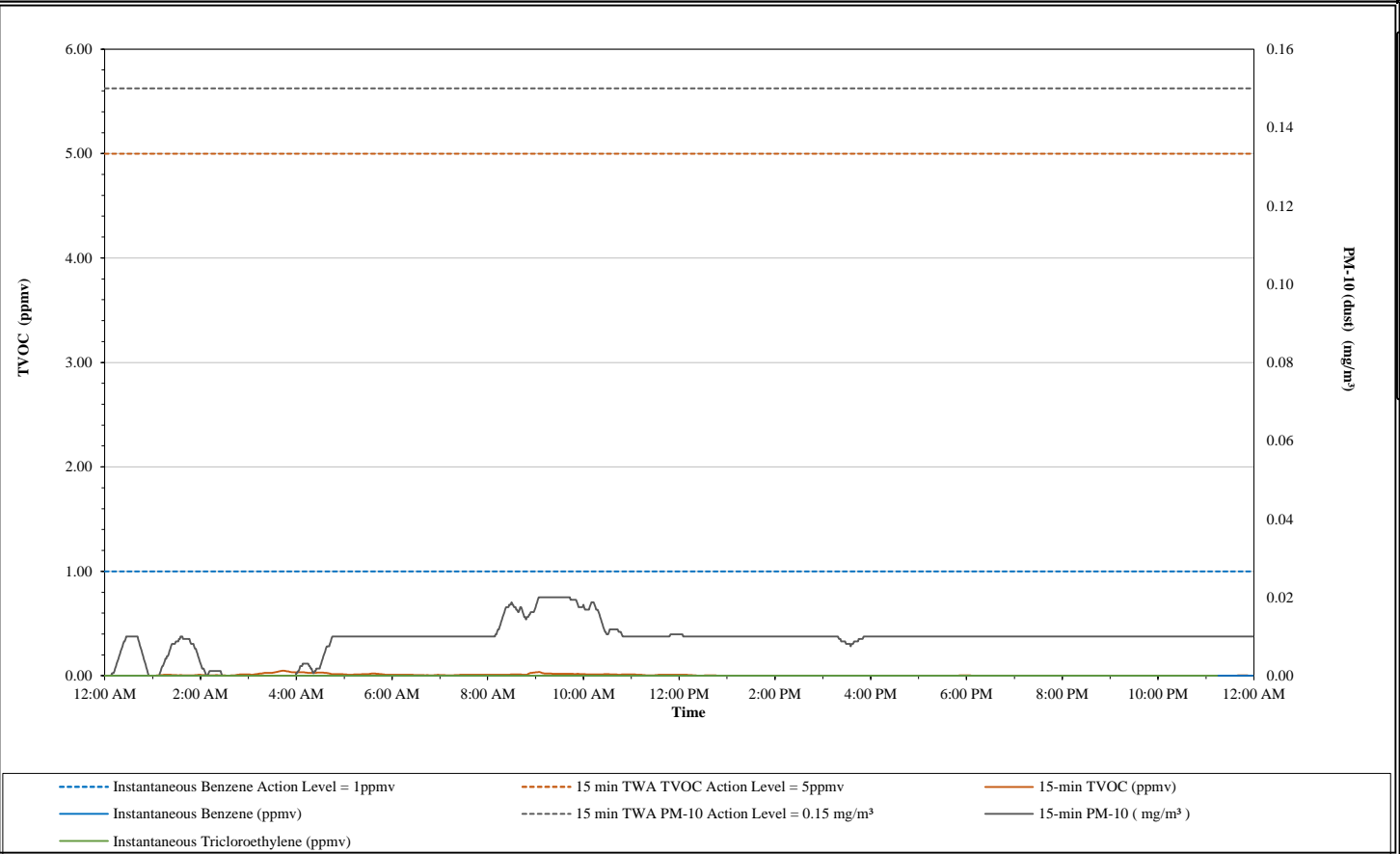
15 Minute TWA Data Summary Statistics				Instantaneous Compound Specific Data			
TVOC min =	0.00	PM-10 min =	0.00	Benzene min = 0.00		TCE min = 0.00	
TVOC max =	0.07	PM-10 max =	0.02				
TVOC 24hr Avg =	0.01	PM-10 24hr Avg =	0.01	Benzene max = 0.00		TCE max = 0.00	



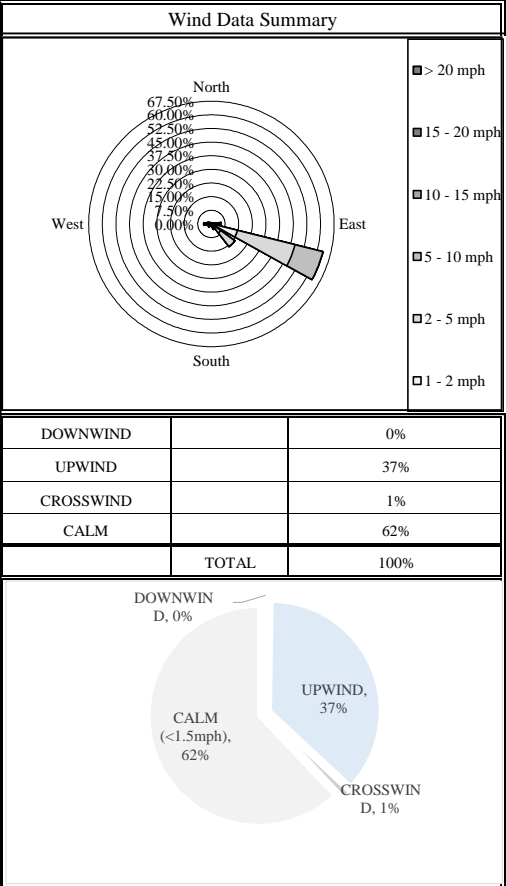
04-04-23

AirLogics LLC Perimeter Air Monitoring Systems
Former Fulton MGP Site
Parcel III and Portion of Parcel IV
Brooklyn, NY

AMS 4



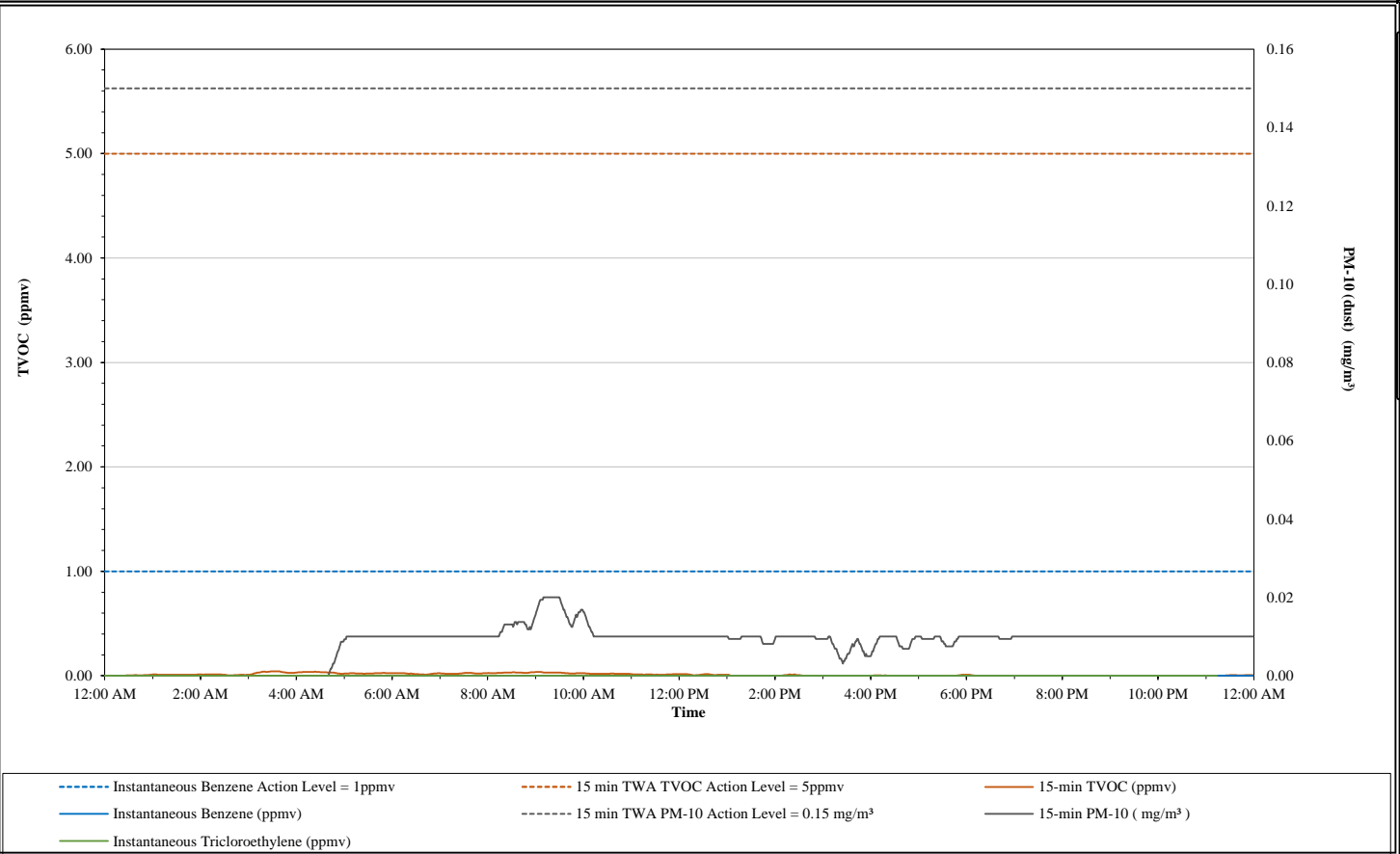
15 Minute TWA Data Summary Statistics				Instantaneous Compound Specific Data			
TVOC min =	0.00	PM-10 min =	0.00	Benzene min =	0.00	TCE min =	0.00
TVOC max =	0.05	PM-10 max =	0.02	Benzene max =	0.00	TCE max =	0.00
TVOC 24hr Avg =	0.01	PM-10 24hr Avg =	0.01				



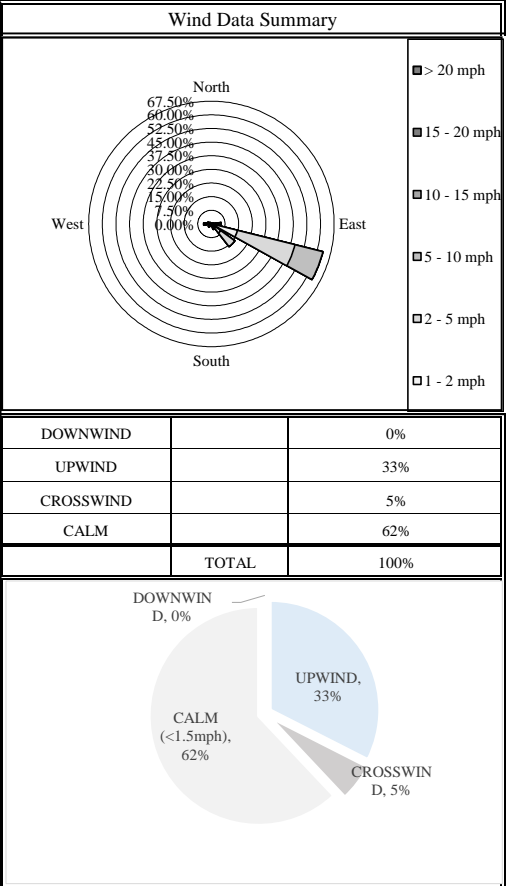
04-04-23

AirLogics LLC Perimeter Air Monitoring Systems
Former Fulton MGP Site
Parcel III and Portion of Parcel IV
Brooklyn, NY

AMS 5



15 Minute TWA Data Summary Statistics				Instantaneous Compound Specific Data			
TVOC min =	0.00	PM-10 min =	0.00	Benzene min =	0.00	TCE min =	0.00
TVOC max =	0.04	PM-10 max =	0.02	Benzene max =	0.00	TCE max =	0.00
TVOC 24hr Avg =	0.01	PM-10 24hr Avg =	0.01				





Former Fulton MGP Site – Parcel III and Portion of Parcel IV

Daily CAMP Report

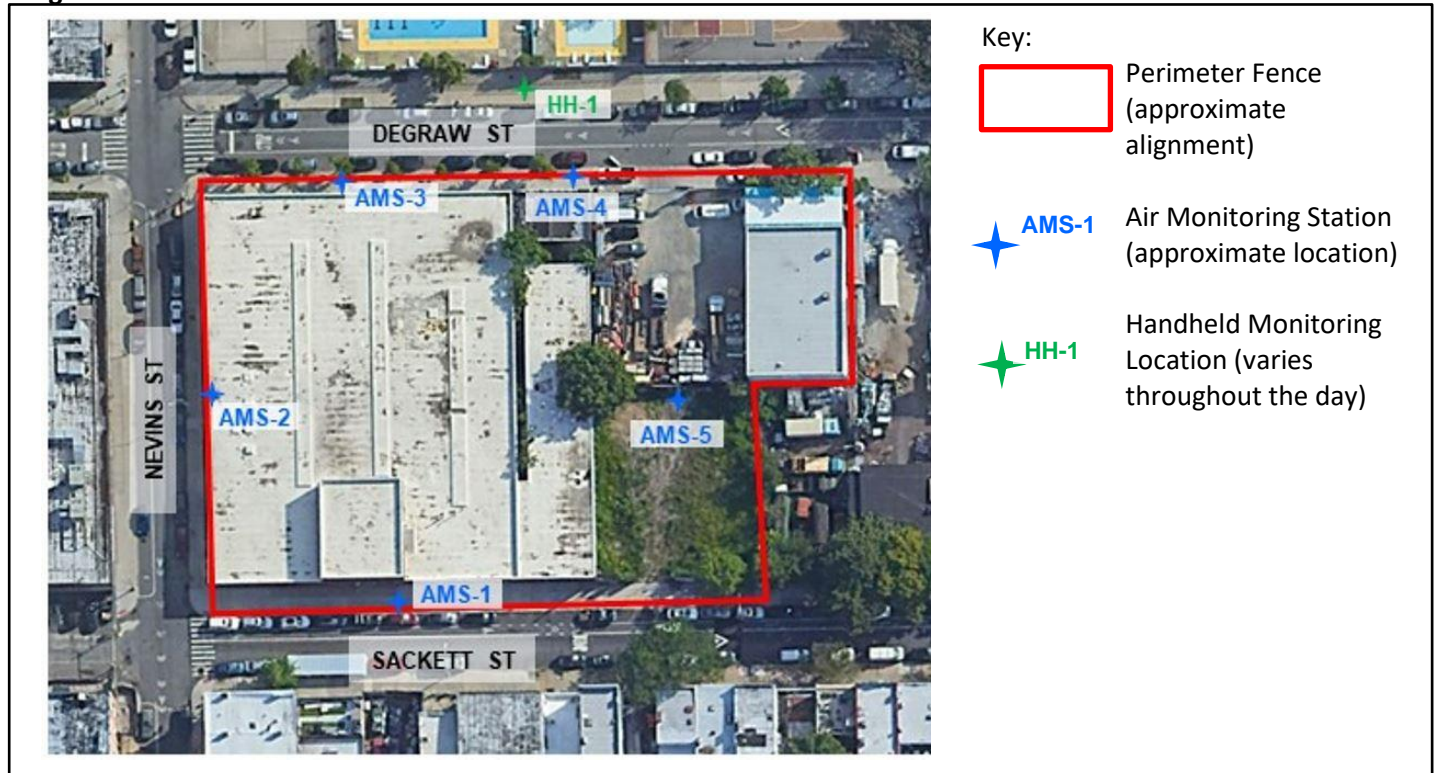
DATE: 04/05/23
FILE NO: 03.0034060.10

Daily Report No.: 233

This Daily Air Monitoring Report summarizes perimeter air monitoring data collected during the referenced period in accordance with the Community Air Monitoring Plan (CAMP) which was included as part of the NYSDEC approved Remedial Action Work Plan for the Former Fulton Manufactured Gas Plant (MGP) Site – Parcel III and Portion of Parcel IV. Note: the information included in this daily summary is based on preliminary results and is subject to change based on data validation.

Reporting Period:	Wednesday, April 5, 2023		
Weather	Temperature: 47.10 – 56.50°F	Precipitation: 0.00 in	Relative Humidity: 94%
	Wind Speed: 0.02 – 6.69 mph		Prevailing Wind Direction: SE
Concentrations detected above the Action Level	AMS-1: none	AMS-4: none	
	AMS-2: none	AMS-5: none	
	AMS-3: none	HH-1 (handheld readings along Degraw St): none	
Summary of Site Activities	<ul style="list-style-type: none">GZA continued CAMP monitoring 24 hours per day.CEI continued moving construction materials and equipment in preparation of relocating their construction trailer.		
Community Inquiries	<ul style="list-style-type: none">None		
Other	<ul style="list-style-type: none">None		

Figure 1 – CAMP Station Locations





Former Fulton MGP Site – Parcel III and Portion of Parcel IV
Daily CAMP Report

DATE: 04/05/23
FILE NO: 03.0034060.10

Daily Report No.: 233

TABLE 1 – OFFSITE HANDHELD AIR MONITORING DATA

DATE	TIME	LOCATION	TVOC ppm	PM ₁₀ mg/m ³	NOTES
04/05/2023	8:30 AM	HH-1	0.0	0.037	-
04/05/2023	10:30 AM	HH-1	0.0	0.034	-
04/05/2023	12:30 PM	HH-1	0.0	0.025	-
04/05/2023	3:30 PM	HH-1	0.0	0.038	-

TABLE 2 – ODOR AND VISIBLE DUST MONITORING LOG

DATE	TIME	NUISANCE ODORS (YES/NO)	VISIBLE DUST (YES/NO)	NOTES
04/05/2023	8:30 AM	NO	NO	-
04/05/2023	10:30 AM	NO	NO	-
04/05/2023	12:30 PM	NO	NO	-
04/05/2023	3:30 PM	NO	NO	-

Attachments:

Daily Data Summary – Air Monitoring Stations 1 through 5

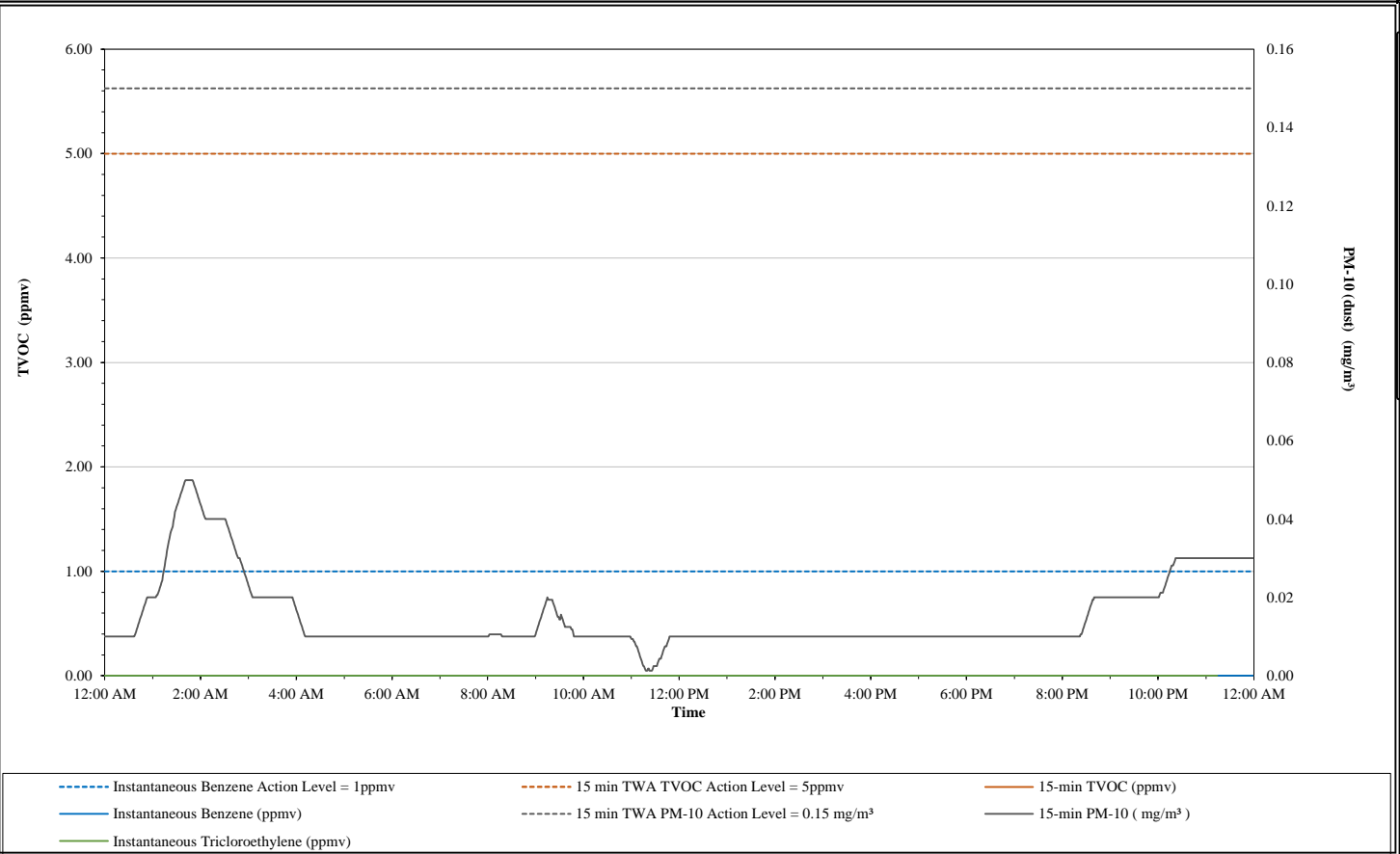
Prepared by: Nolan Quinn
Engineer II

Reviewed by: Dan Amate
Associate Principal

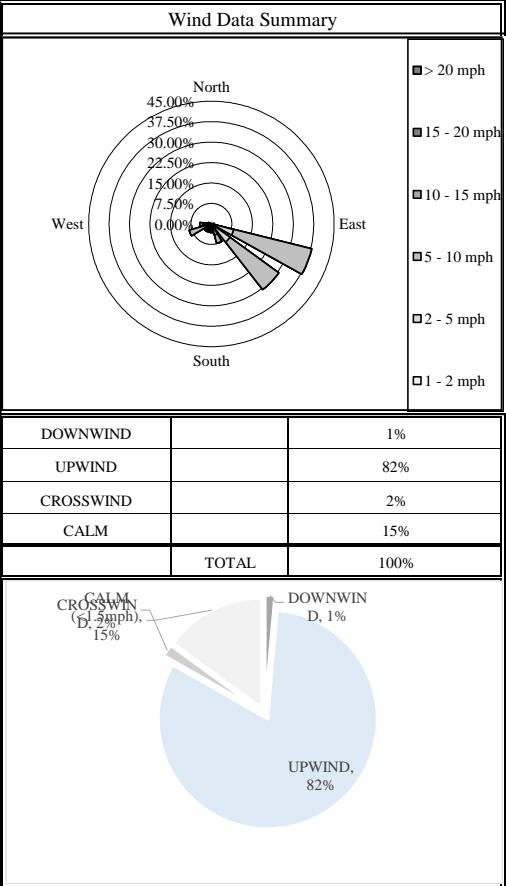
04-05-23

AirLogics LLC Perimeter Air Monitoring Systems
Former Fulton MGP Site
Parcel III and Portion of Parcel IV
Brooklyn, NY

AMS 1



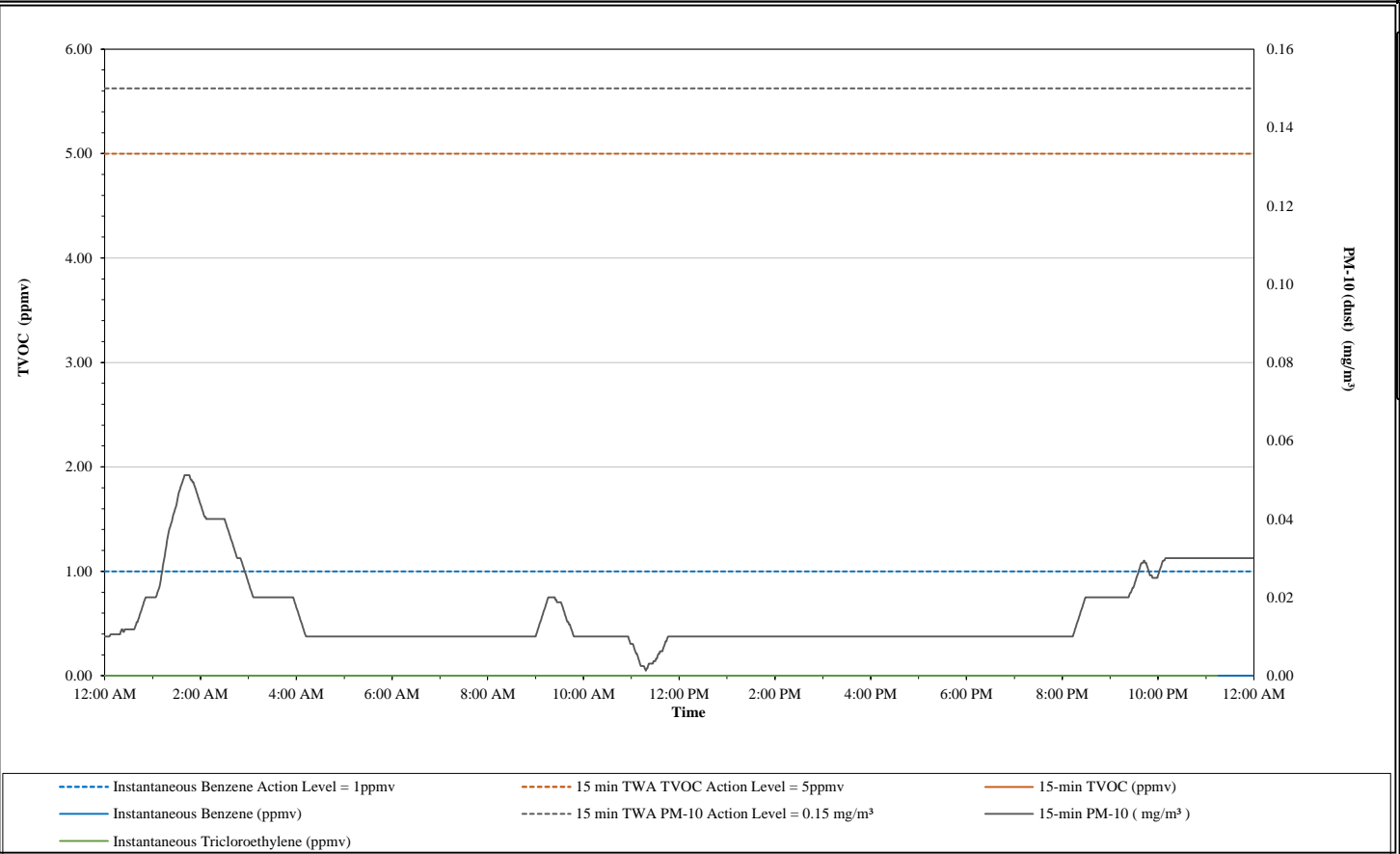
15 Minute TWA Data Summary Statistics				Instantaneous Compound Specific Data			
TVOC min =	0.00	PM-10 min =	0.00	Benzene min =	0.00	TCE min =	0.00
TVOC max =	0.00	PM-10 max =	0.05			TCE max =	0.00
TVOC 24hr Avg =	0.00	PM-10 24hr Avg =	0.02	Benzene max =	0.00		



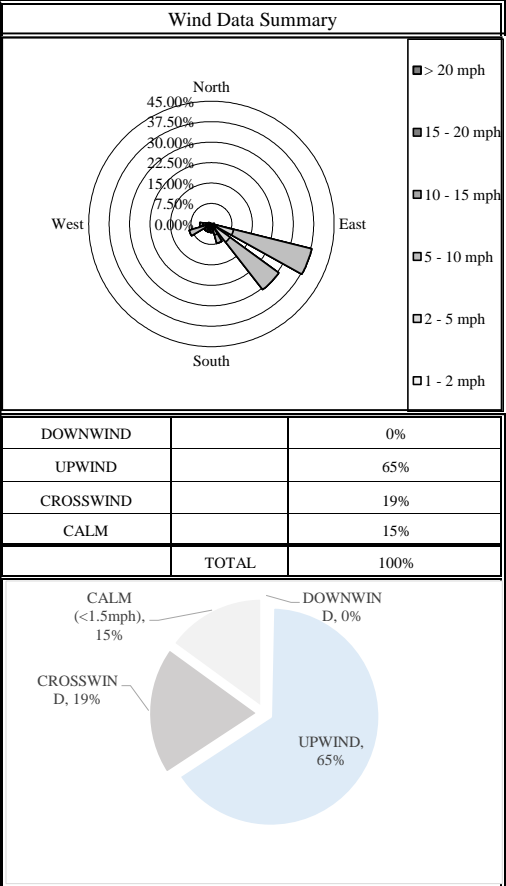
04-05-23

AirLogics LLC Perimeter Air Monitoring Systems
Former Fulton MGP Site
Parcel III and Portion of Parcel IV
Brooklyn, NY

AMS 2

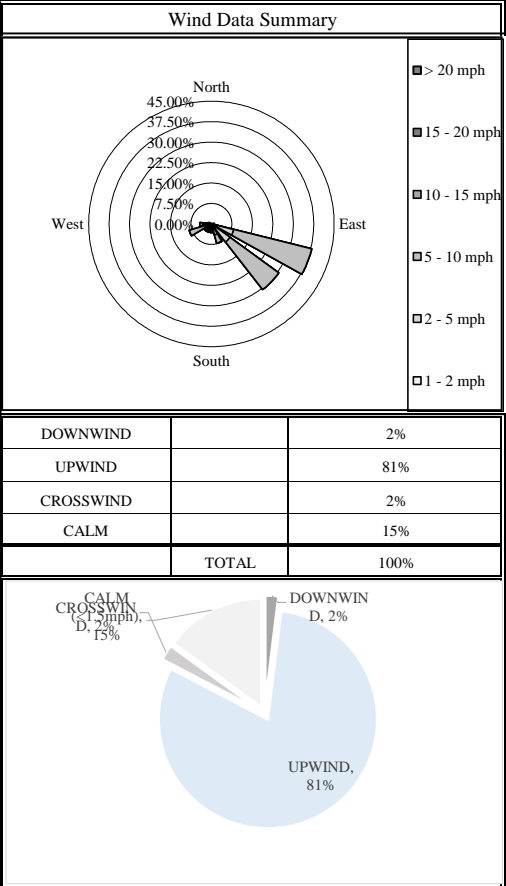
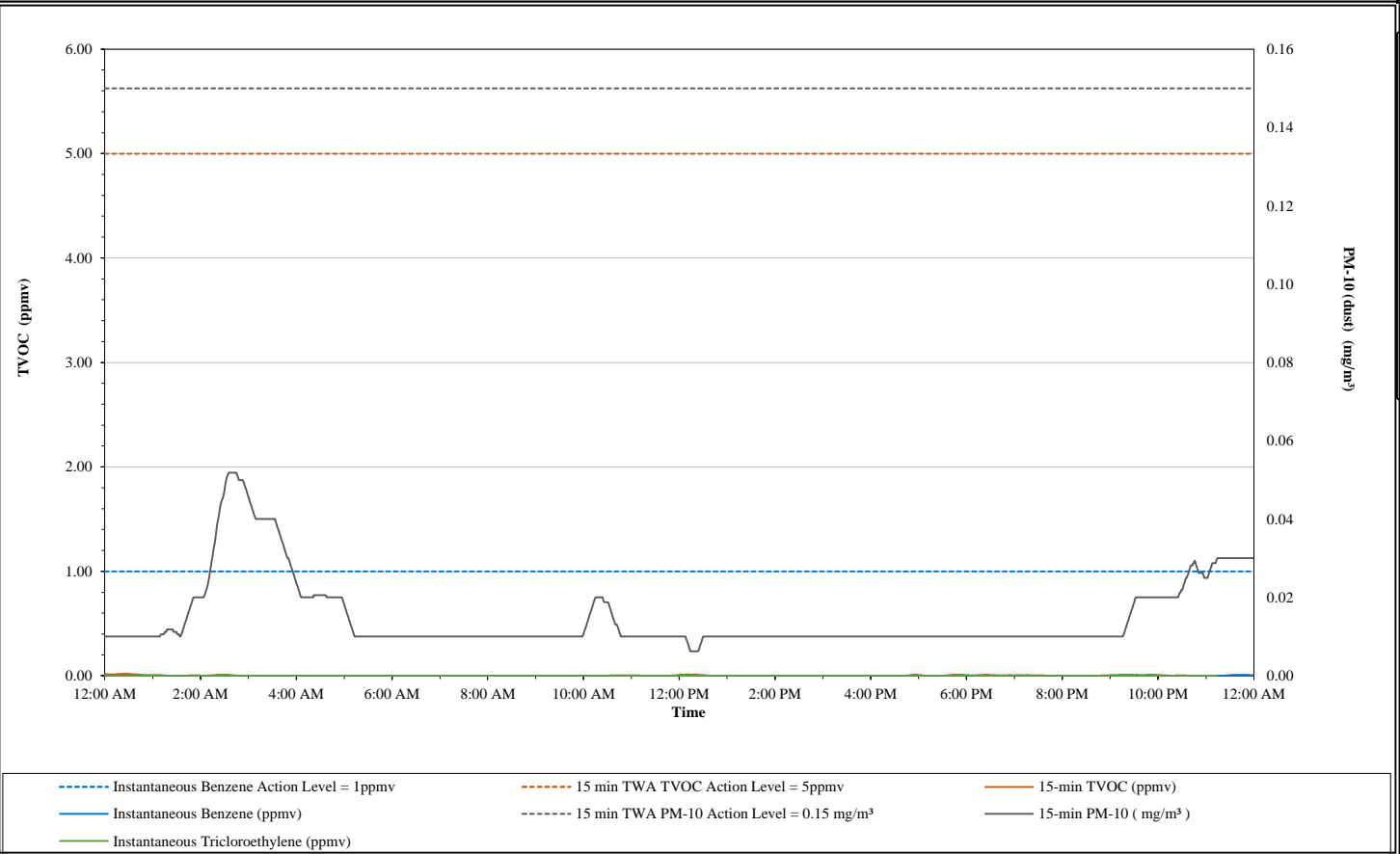


15 Minute TWA Data Summary Statistics				Instantaneous Compound Specific Data			
TVOC min =	0.00	PM-10 min =	0.00	Benzene min =	0.00	TCE min =	0.00
TVOC max =	0.00	PM-10 max =	0.05	Benzene max =	0.00	TCE max =	0.00
TVOC 24hr Avg =	0.00	PM-10 24hr Avg =	0.02				



AirLogics LLC Perimeter Air Monitoring Systems
Former Fulton MGP Site
Parcel III and Portion of Parcel IV
Brooklyn, NY

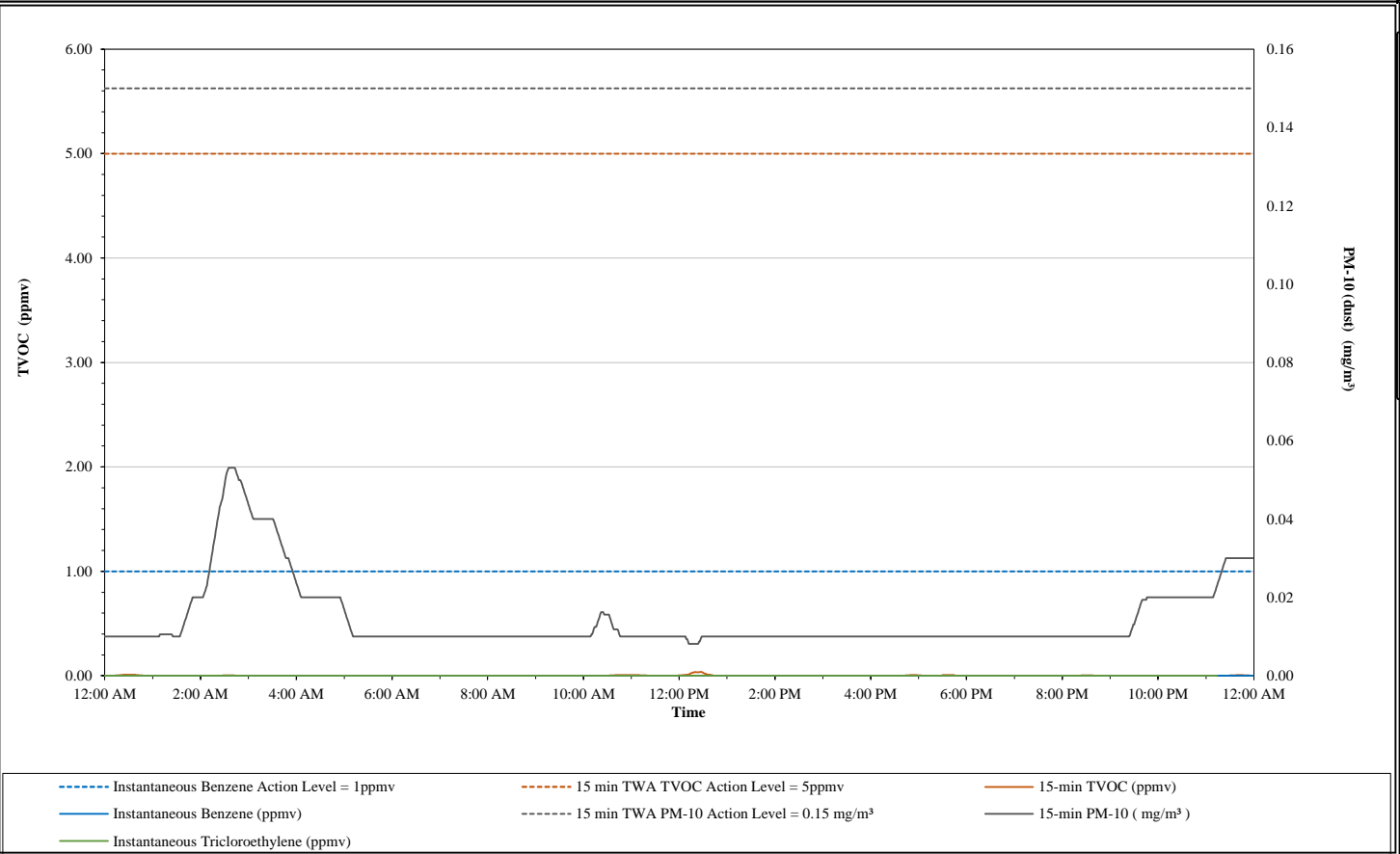
AMS 3



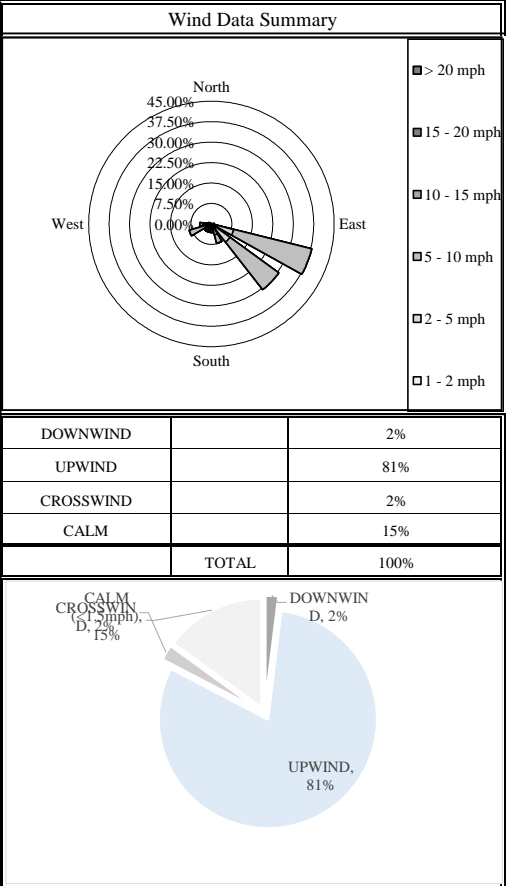
15 Minute TWA Data Summary Statistics				Instantaneous Compound Specific Data			
TVOC min =	0.00	PM-10 min =	0.01	Benzene min =	0.00	TCE min =	0.00
TVOC max =	0.02	PM-10 max =	0.05	Benzene max =	0.00	TCE max =	0.00
TVOC 24hr Avg =	0.00	PM-10 24hr Avg =	0.01				

AirLogics LLC Perimeter Air Monitoring Systems
Former Fulton MGP Site
Parcel III and Portion of Parcel IV
Brooklyn, NY

AMS 4



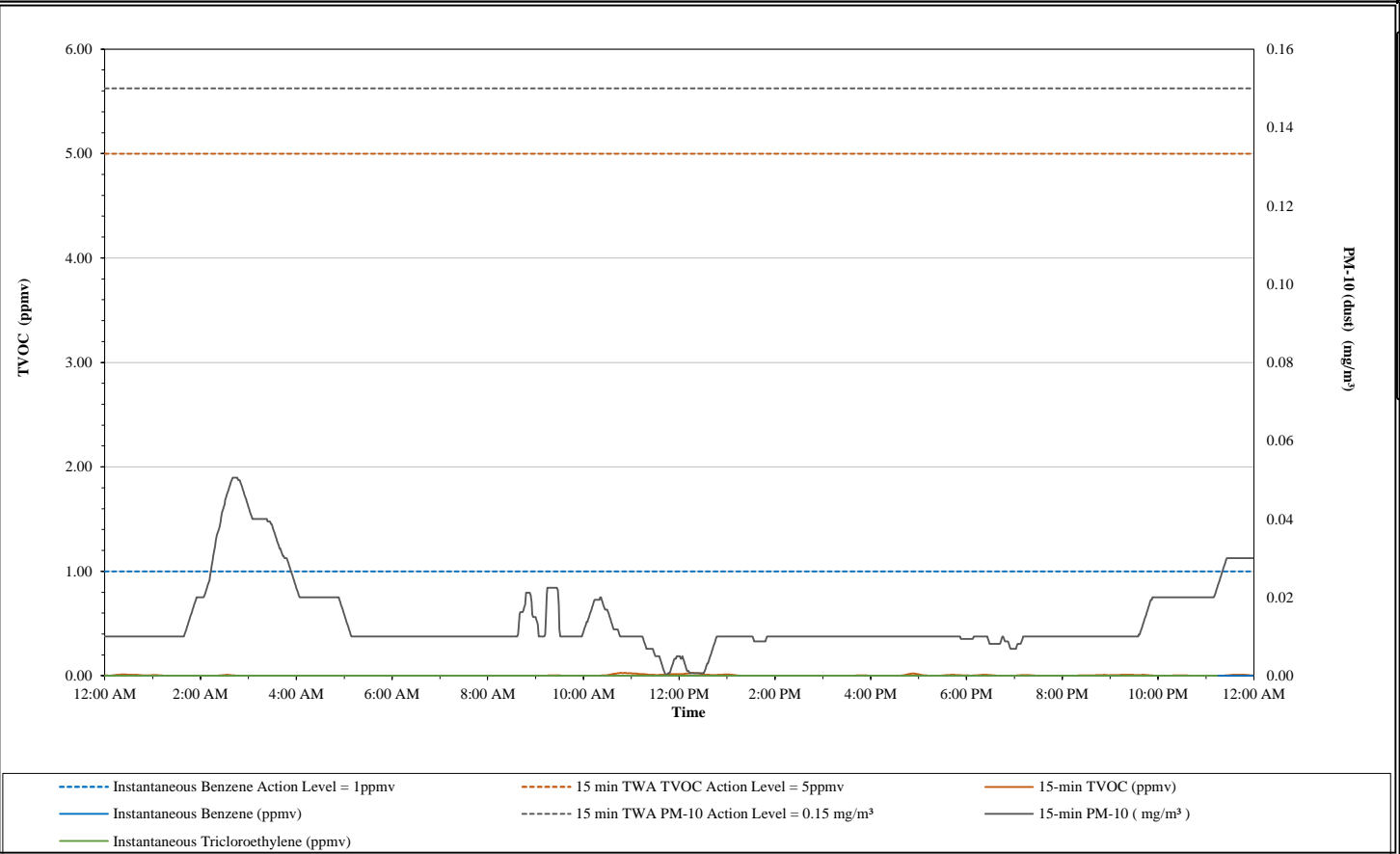
15 Minute TWA Data Summary Statistics				Instantaneous Compound Specific Data			
TVOC min =	0.00	PM-10 min =	0.01	Benzene min =	0.00	TCE min =	0.00
TVOC max =	0.04	PM-10 max =	0.05			TCE max =	0.00
TVOC 24hr Avg =	0.00	PM-10 24hr Avg =	0.01	Benzene max =	0.00		



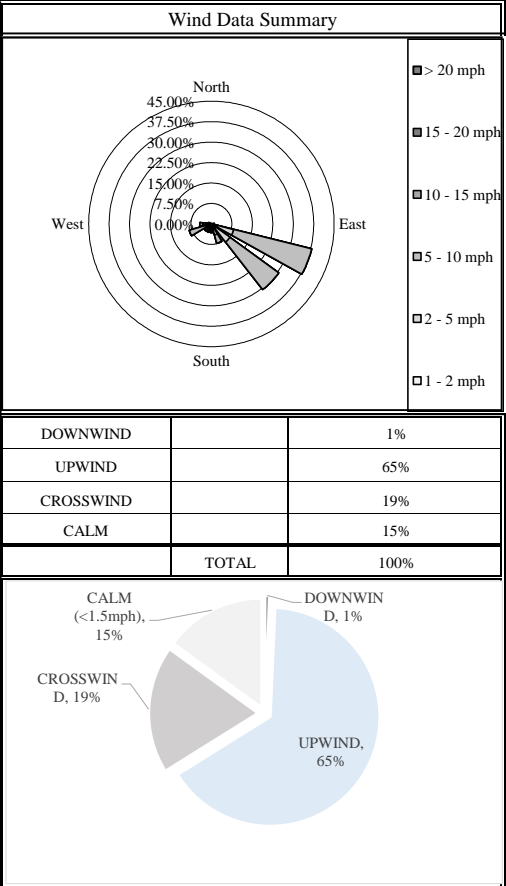
04-05-23

AirLogics LLC Perimeter Air Monitoring Systems
Former Fulton MGP Site
Parcel III and Portion of Parcel IV
Brooklyn, NY

AMS 5



15 Minute TWA Data Summary Statistics				Instantaneous Compound Specific Data			
TVOC min =	0.00	PM-10 min =	0.00	Benzene min =	0.00	TCE min =	0.00
TVOC max =	0.03	PM-10 max =	0.05	Benzene max =	0.00	TCE max =	0.00
TVOC 24hr Avg =	0.00	PM-10 24hr Avg =	0.01				





Former Fulton MGP Site – Parcel III and Portion of Parcel IV

Daily CAMP Report

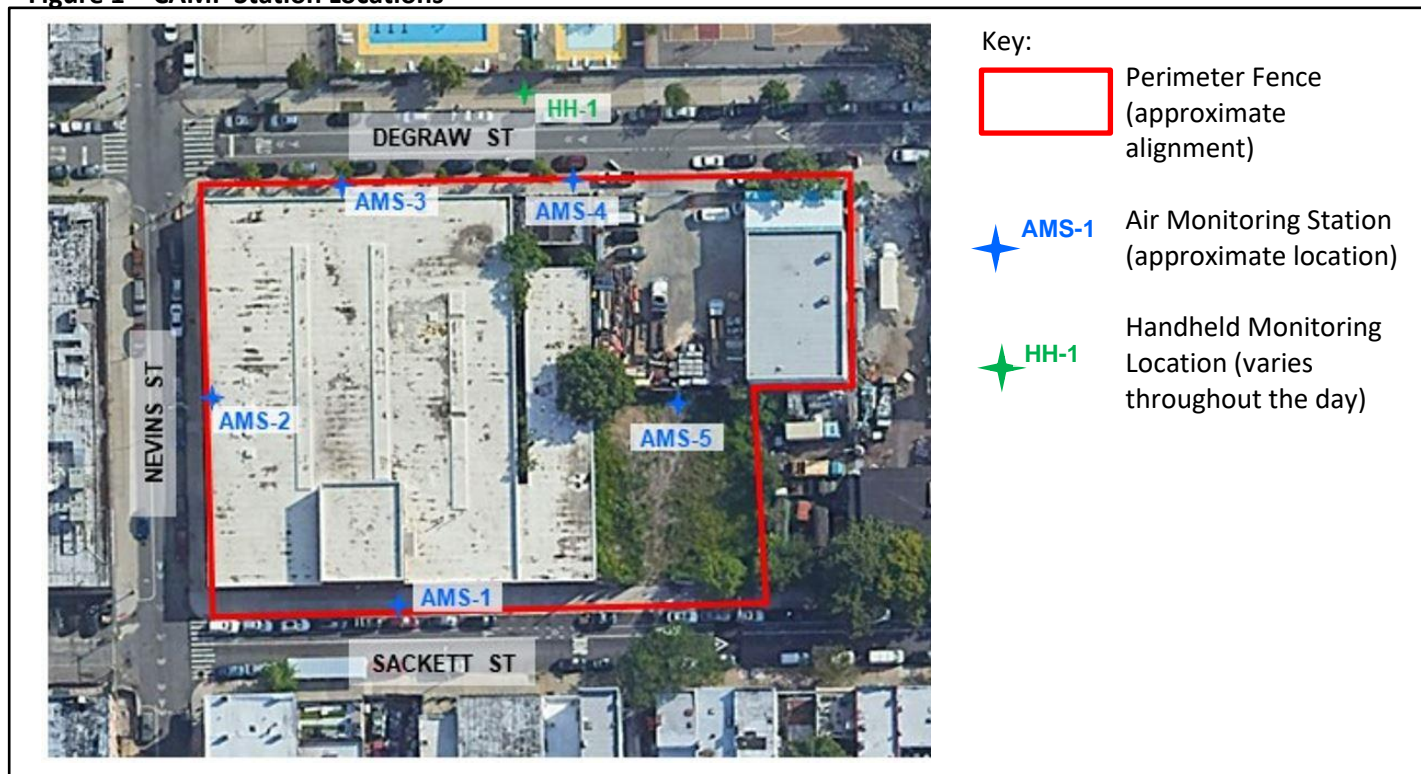
DATE: 04/06/23
FILE NO: 03.0034060.10

Daily Report No.: 234

This Daily Air Monitoring Report summarizes perimeter air monitoring data collected during the referenced period in accordance with the Community Air Monitoring Plan (CAMP) which was included as part of the NYSDEC approved Remedial Action Work Plan for the Former Fulton Manufactured Gas Plant (MGP) Site – Parcel III and Portion of Parcel IV. Note: the information included in this daily summary is based on preliminary results and is subject to change based on data validation.

Reporting Period:	Thursday, April 6, 2023		
Weather	Temperature: 47.30 – 79.50°F	Precipitation: 0.00 in	Relative Humidity: 75%
	Wind Speed: 0.15 – 7.82 mph		Prevailing Wind Direction: W/SE
Concentrations detected above the Action Level	AMS-1: none	AMS-4: none	
	AMS-2: none	AMS-5: none	
	AMS-3: none	HH-1 (handheld readings along Degraw St): none	
Summary of Site Activities	<ul style="list-style-type: none">GZA continued CAMP monitoring 24 hours per day.CEI transported two truckloads of non-hazardous concrete to Fairless for disposal.CEI continued moving construction materials and equipment in preparation of relocating their construction trailer.		
Community Inquiries	<ul style="list-style-type: none">None		
Other	<ul style="list-style-type: none">None		

Figure 1 – CAMP Station Locations





Former Fulton MGP Site – Parcel III and Portion of Parcel IV
Daily CAMP Report

DATE: 04/06/23
FILE NO: 03.0034060.10

Daily Report No.: 234

TABLE 1 – OFFSITE HANDHELD AIR MONITORING DATA

DATE	TIME	LOCATION	TVOC ppm	PM ₁₀ mg/m ³	NOTES
04/06/2023	8:30 AM	HH-1	0.0	0.077	-
04/06/2023	10:30 AM	HH-1	0.0	0.083	-
04/06/2023	12:30 PM	HH-1	0.0	0.091	-
04/06/2023	3:30 PM	HH-1	0.0	0.074	-

TABLE 2 – ODOR AND VISIBLE DUST MONITORING LOG

DATE	TIME	NUISANCE ODORS (YES/NO)	VISIBLE DUST (YES/NO)	NOTES
04/06/2023	8:30 AM	NO	NO	-
04/06/2023	10:30 AM	NO	NO	-
04/06/2023	12:30 PM	NO	NO	-
04/06/2023	3:30 PM	NO	NO	-

Attachments:

Daily Data Summary – Air Monitoring Stations 1 through 5

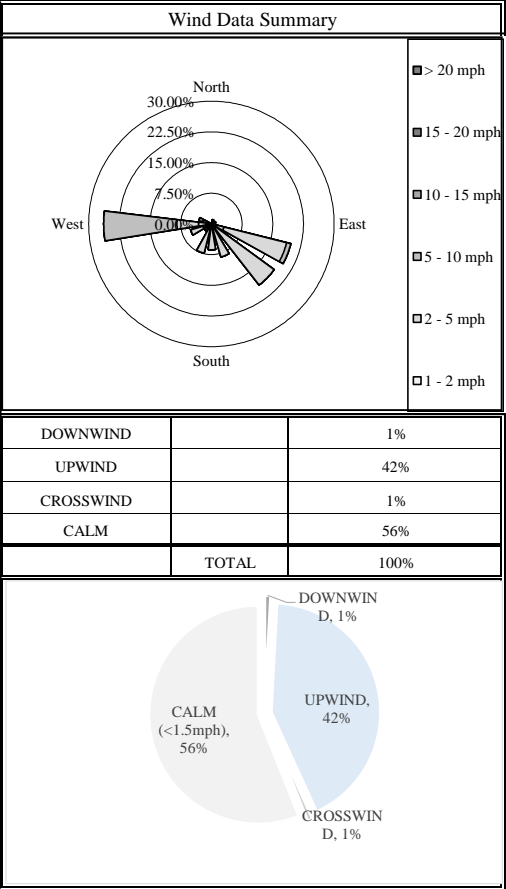
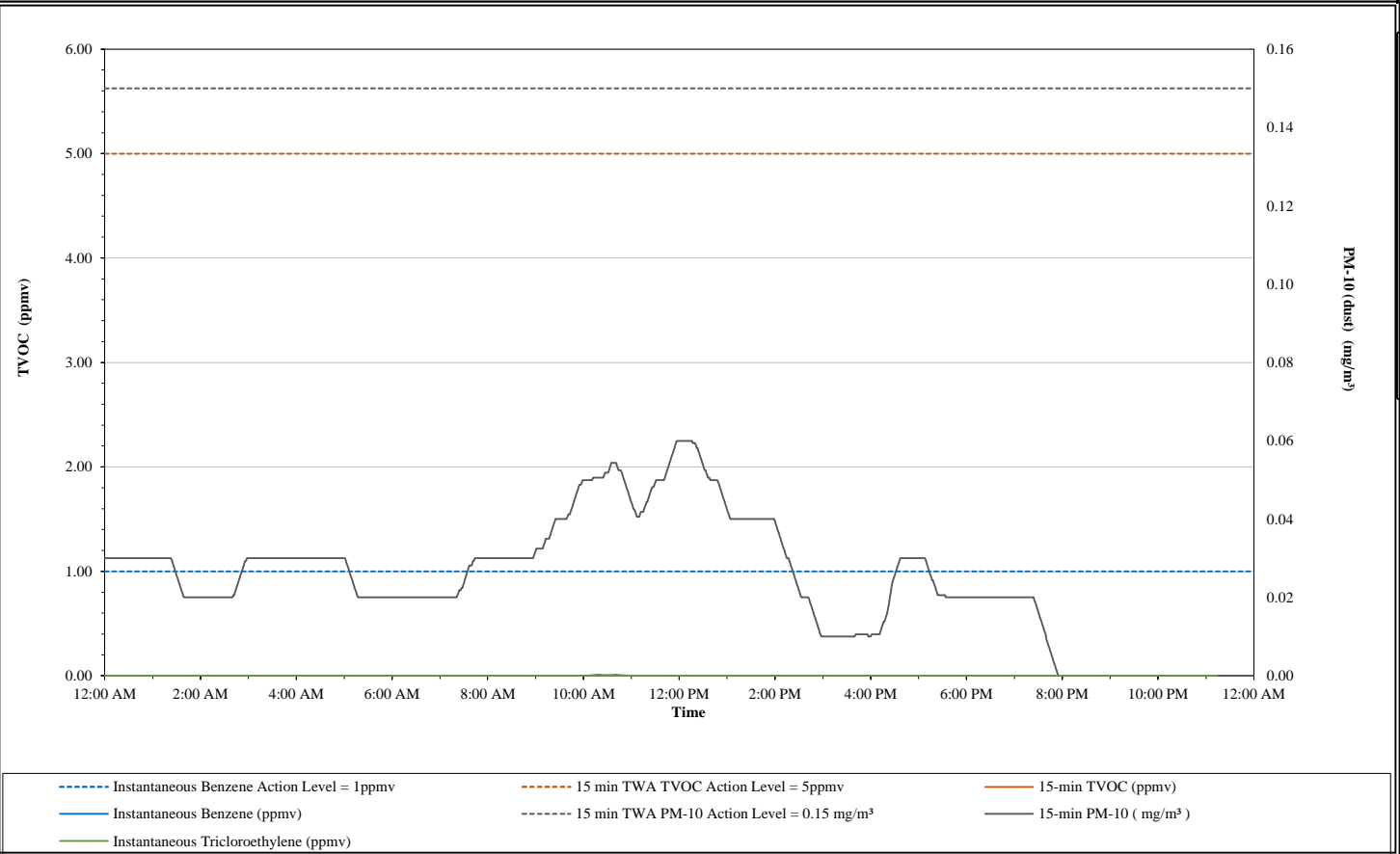
Prepared by: Nolan Quinn
Engineer II

Reviewed by: Dan Amate
Associate Principal

04-06-23

AirLogics LLC Perimeter Air Monitoring Systems
Former Fulton MGP Site
Parcel III and Portion of Parcel IV
Brooklyn, NY

AMS 1

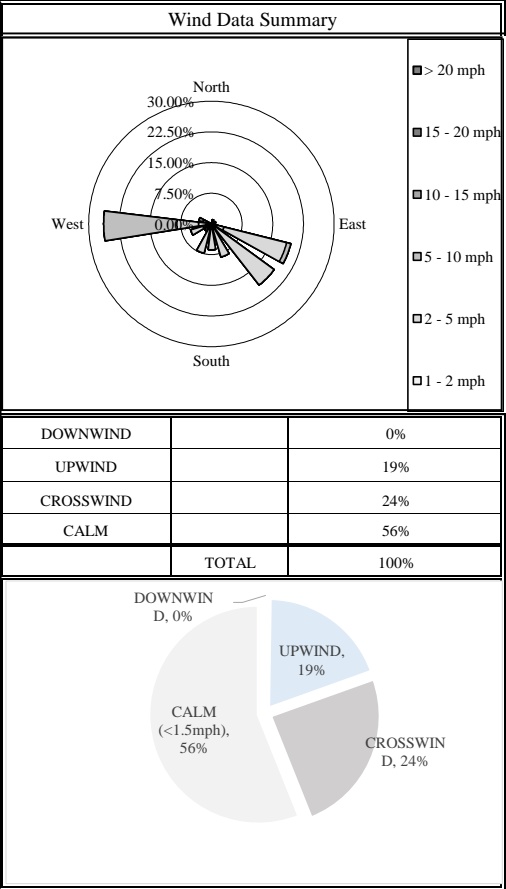
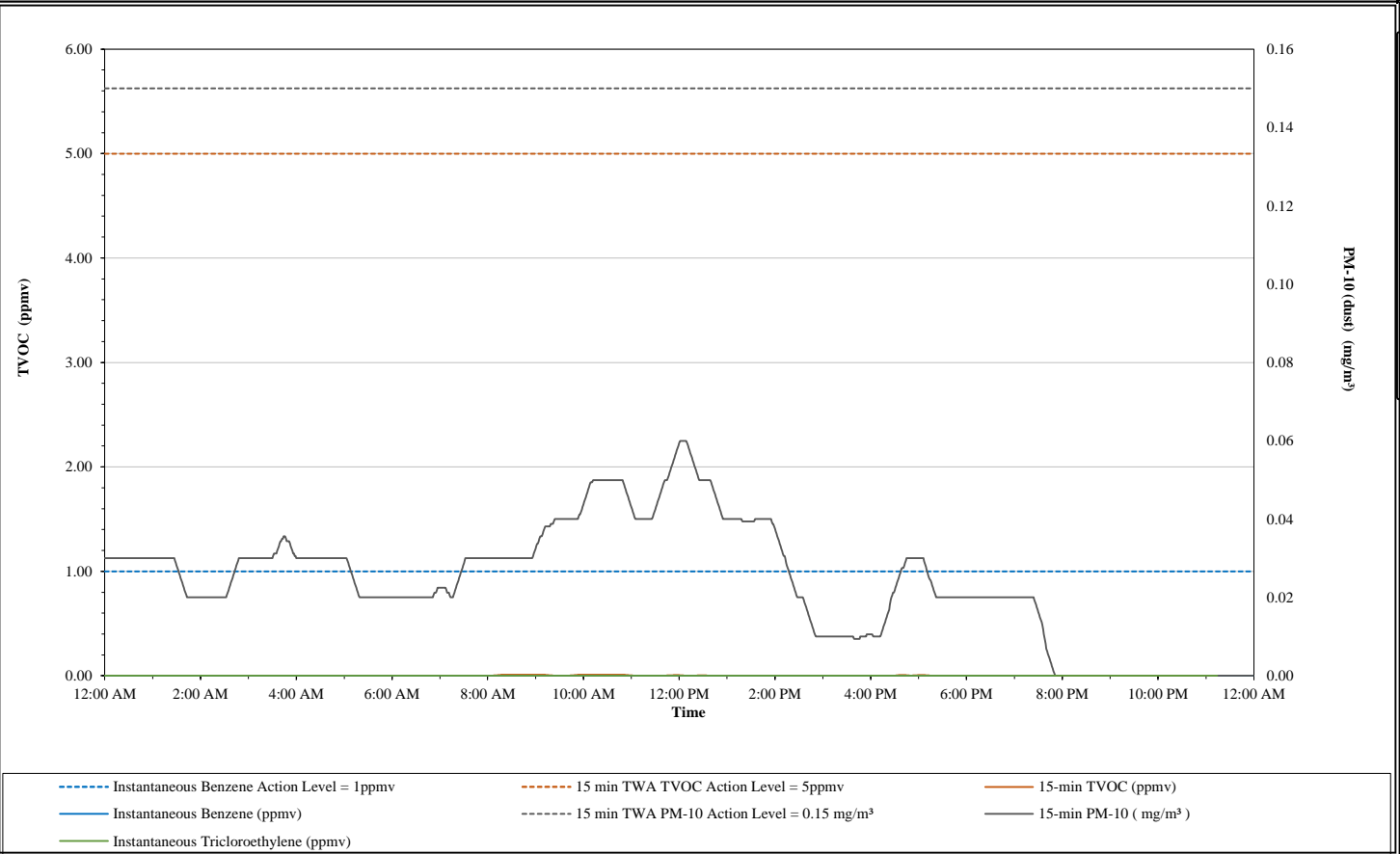


15 Minute TWA Data Summary Statistics				Instantaneous Compound Specific Data			
TVOC min =	0.00	PM-10 min =	0.00	Benzene min = 0.00		TCE min = 0.00	
TVOC max =	0.01	PM-10 max =	0.06			TCE max = 0.00	
TVOC 24hr Avg =	0.00	PM-10 24hr Avg =	0.02	Benzene max = 0.00			

04-06-23

AirLogics LLC Perimeter Air Monitoring Systems
Former Fulton MGP Site
Parcel III and Portion of Parcel IV
Brooklyn, NY

AMS 2

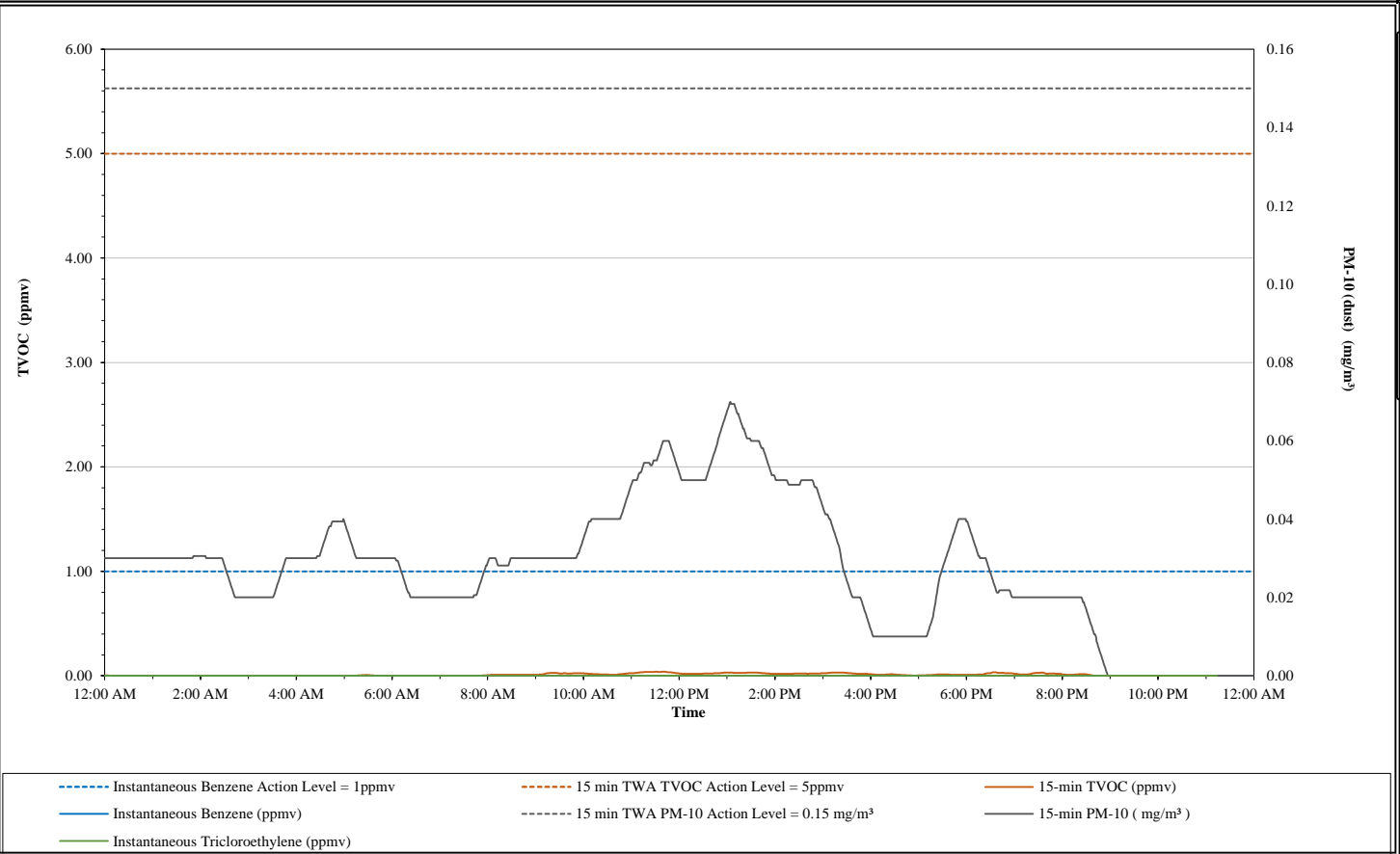


15 Minute TWA Data Summary Statistics				Instantaneous Compound Specific Data			
TVOC min =	0.00	PM-10 min =	0.00	Benzene min = 0.00		TCE min = 0.00	
TVOC max =	0.01	PM-10 max =	0.06			TCE max = 0.00	
TVOC 24hr Avg =	0.00	PM-10 24hr Avg =	0.02	Benzene max = 0.00			

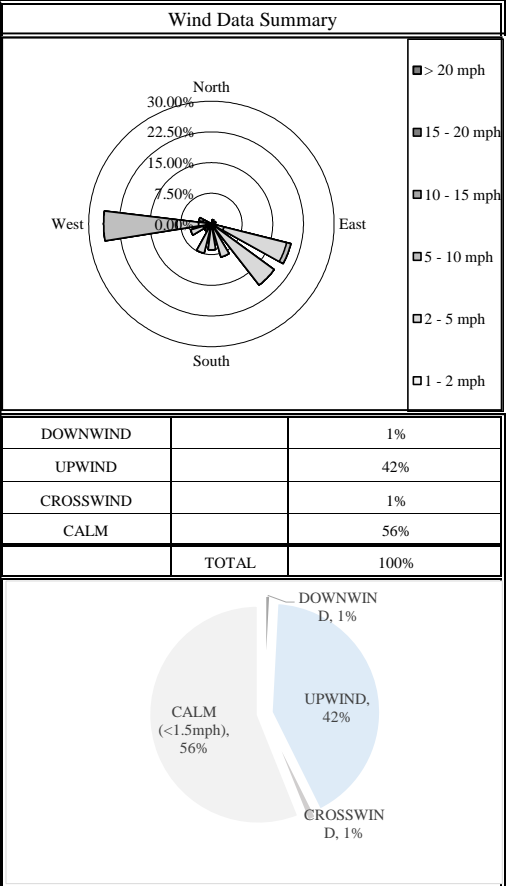
04-06-23

AirLogics LLC Perimeter Air Monitoring Systems
Former Fulton MGP Site
Parcel III and Portion of Parcel IV
Brooklyn, NY

AMS 3

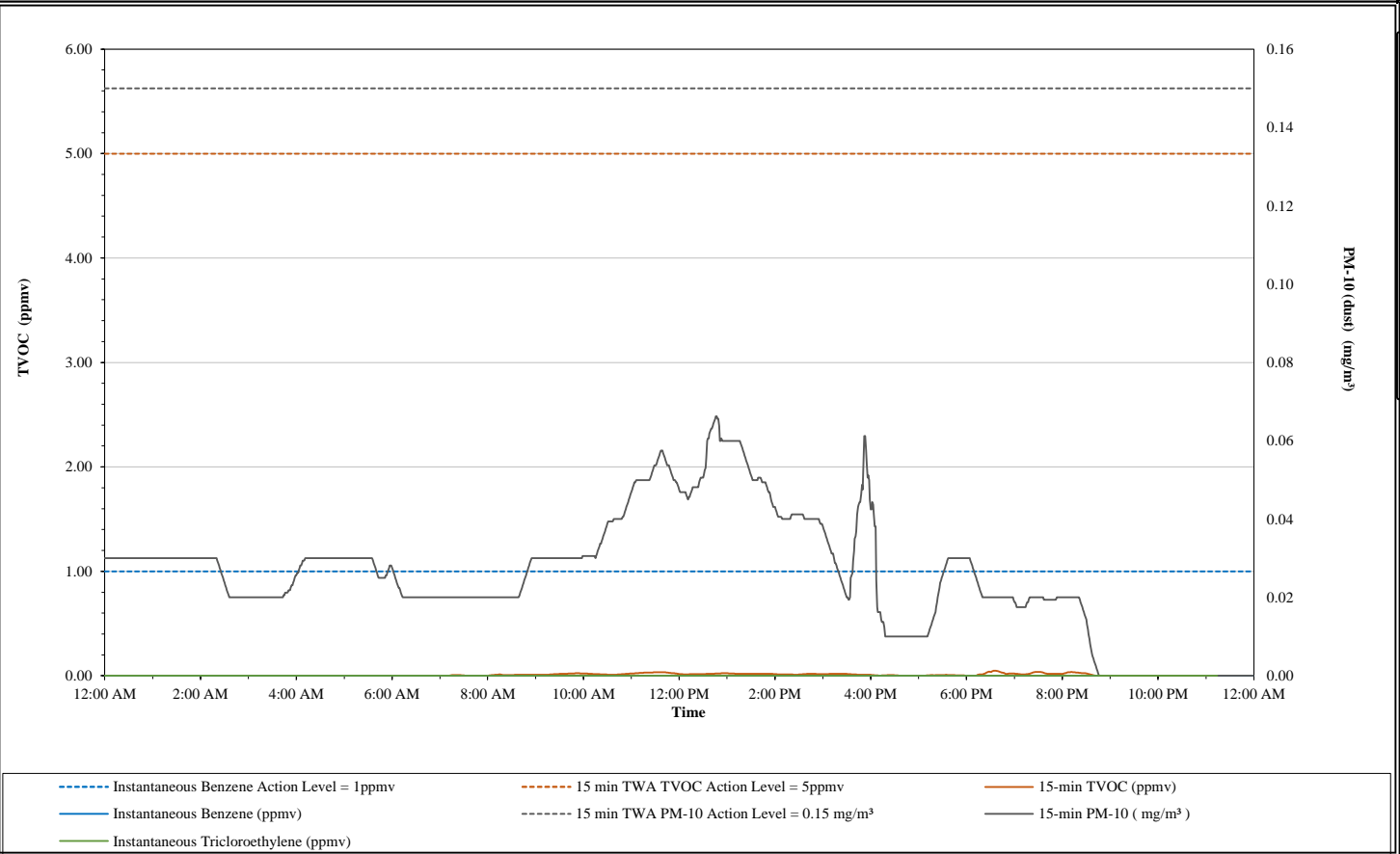


15 Minute TWA Data Summary Statistics				Instantaneous Compound Specific Data			
TVOC min =	0.00	PM-10 min =	0.00	Benzene min =	0.00	TCE min =	0.00
TVOC max =	0.04	PM-10 max =	0.07	Benzene max =	0.00	TCE max =	0.00
TVOC 24hr Avg =	0.01	PM-10 24hr Avg =	0.03				

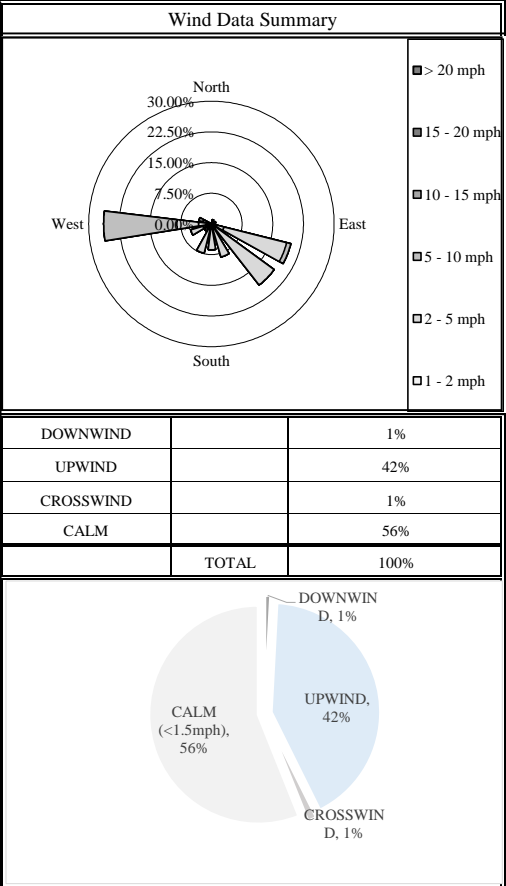


AirLogics LLC Perimeter Air Monitoring Systems
Former Fulton MGP Site
Parcel III and Portion of Parcel IV
Brooklyn, NY

AMS 4



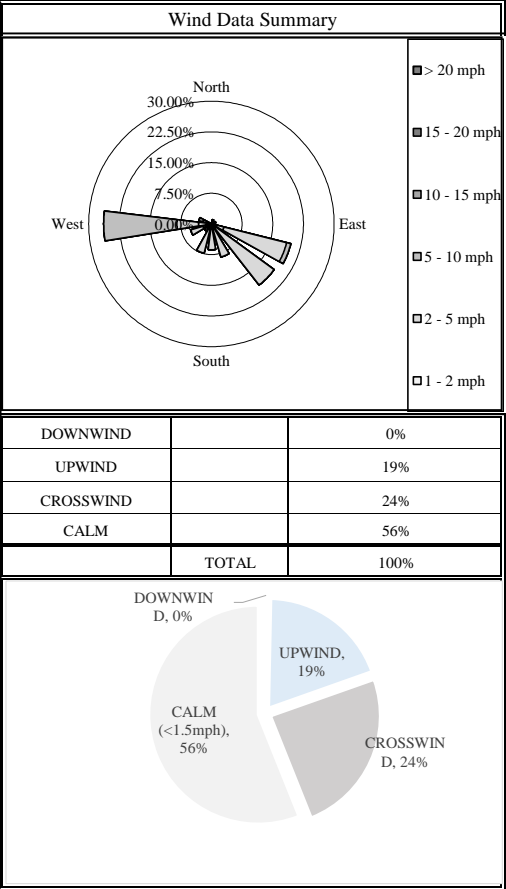
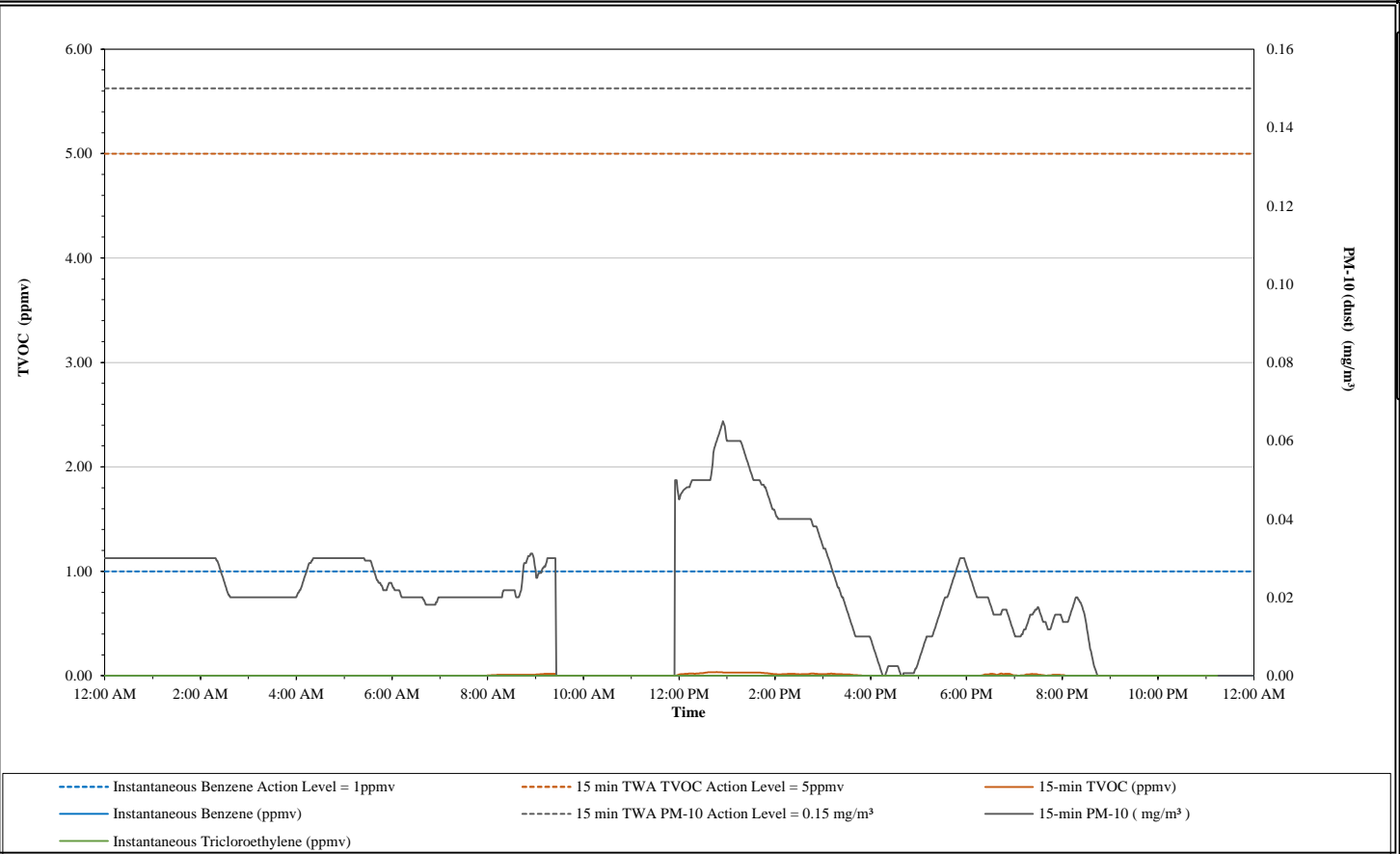
15 Minute TWA Data Summary Statistics				Instantaneous Compound Specific Data			
TVOC min =	0.00	PM-10 min =	0.00	Benzene min =	0.00	TCE min =	0.00
TVOC max =	0.05	PM-10 max =	0.07	Benzene max =	0.00	TCE max =	0.00
TVOC 24hr Avg =	0.01	PM-10 24hr Avg =	0.03				



04-06-23

AirLogics LLC Perimeter Air Monitoring Systems
Former Fulton MGP Site
Parcel III and Portion of Parcel IV
Brooklyn, NY

AMS 5



15 Minute TWA Data Summary Statistics				Instantaneous Compound Specific Data			
TVOC min =	0.00	PM-10 min =	0.00	Benzene min =	0.00	TCE min =	0.00
TVOC max =	0.04	PM-10 max =	0.07	Benzene max =	0.00	TCE max =	0.00
TVOC 24hr Avg =	0.01	PM-10 24hr Avg =	0.02				



Former Fulton MGP Site – Parcel III and Portion of Parcel IV

Daily CAMP Report

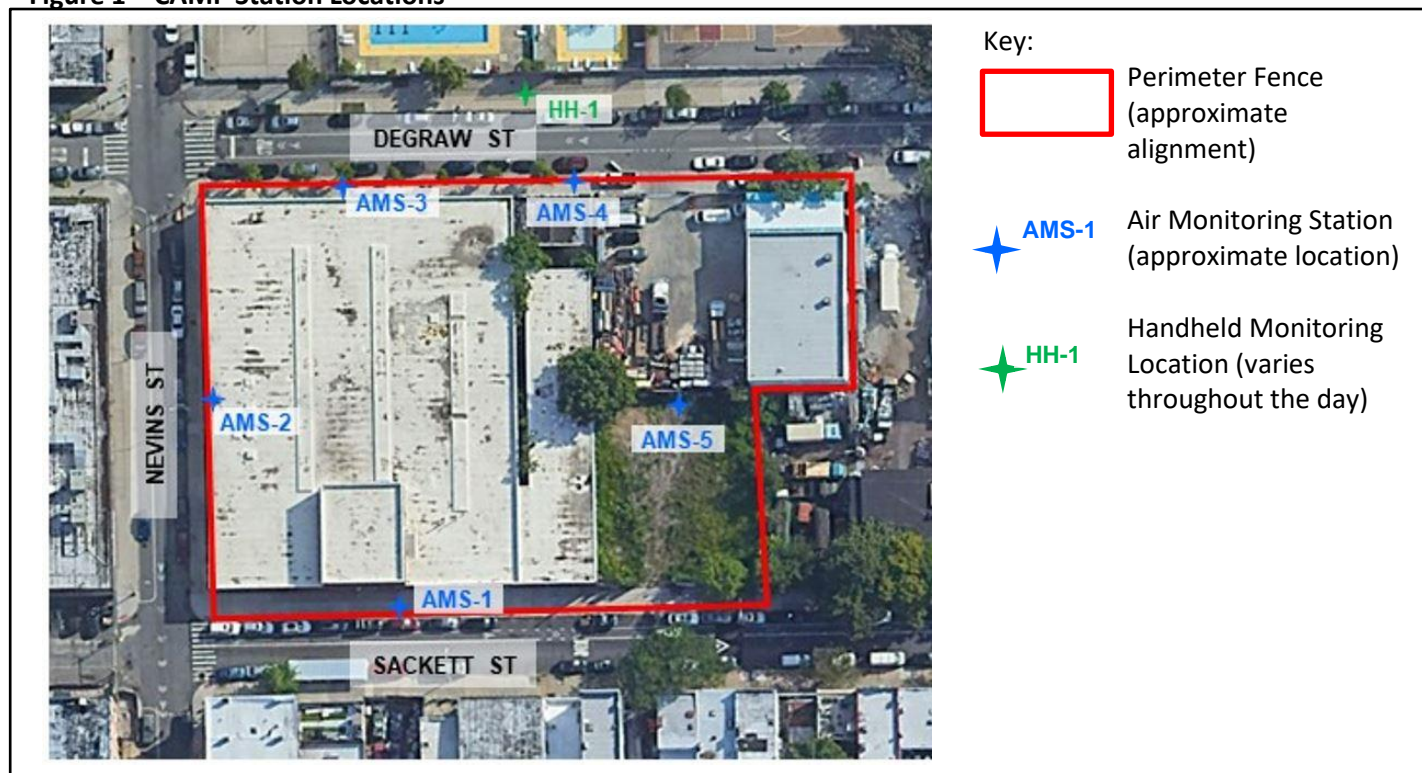
DATE: 04/07/23
FILE NO: 03.0034060.10

Daily Report No.: 235

This Daily Air Monitoring Report summarizes perimeter air monitoring data collected during the referenced period in accordance with the Community Air Monitoring Plan (CAMP) which was included as part of the NYSDEC approved Remedial Action Work Plan for the Former Fulton Manufactured Gas Plant (MGP) Site – Parcel III and Portion of Parcel IV. Note: the information included in this daily summary is based on preliminary results and is subject to change based on data validation.

Reporting Period:	Friday, April 7, 2023		
Weather	Temperature: 44.40 – 61.20°F	Precipitation: 0.00 in	Relative Humidity: 28%
	Wind Speed: 2.04 – 24.36 mph	Prevailing Wind Direction: W	
Concentrations detected above the Action Level	AMS-1: none	AMS-4: none	
	AMS-2: none	AMS-5: PM ₁₀ 0.17 mg/m ³ 15 min TWA (See Other)	
	AMS-3: none	HH-1 (handheld readings along Degraw St): none	
Summary of Site Activities	<ul style="list-style-type: none">GZA continued CAMP monitoring 24 hours per day.CEI transported two truckloads of non-hazardous concrete to Fairless for disposal.CEI continued moving construction materials and equipment in preparation of relocating their construction trailer.		
Community Inquiries	<ul style="list-style-type: none">None		
Other	<ul style="list-style-type: none">After work hours, at 2:45 PM, there were windy conditions at the site and AMS-5 recorded an elevated 15-minute average PM-10 concentration of 0.17 mg/m³. No work was being performed at the time and impacted soil was covered with poly sheeting. GZA notified NYSDEC and NYSDOH of the elevated concentration during non-working hours.		

Figure 1 – CAMP Station Locations





Former Fulton MGP Site – Parcel III and Portion of Parcel IV
Daily CAMP Report

DATE: 04/07/23
FILE NO: 03.0034060.10

Daily Report No.: 235

TABLE 1 – OFFSITE HANDHELD AIR MONITORING DATA

DATE	TIME	LOCATION	TVOC ppm	PM ₁₀ mg/m ³	NOTES
04/07/2023	8:30 AM	HH-1	0.0	0.088	-
04/07/2023	10:30 AM	HH-1	0.0	0.042	-
04/07/2023	12:30 PM	HH-1	0.0	0.085	-
04/07/2023	3:30 PM	HH-1	0.0	0.073	-

TABLE 2 – ODOR AND VISIBLE DUST MONITORING LOG

DATE	TIME	NUISANCE ODORS (YES/NO)	VISIBLE DUST (YES/NO)	NOTES
04/07/2023	8:30 AM	NO	NO	-
04/07/2023	10:30 AM	NO	NO	-
04/07/2023	12:30 PM	NO	NO	-
04/07/2023	3:30 PM	NO	NO	-

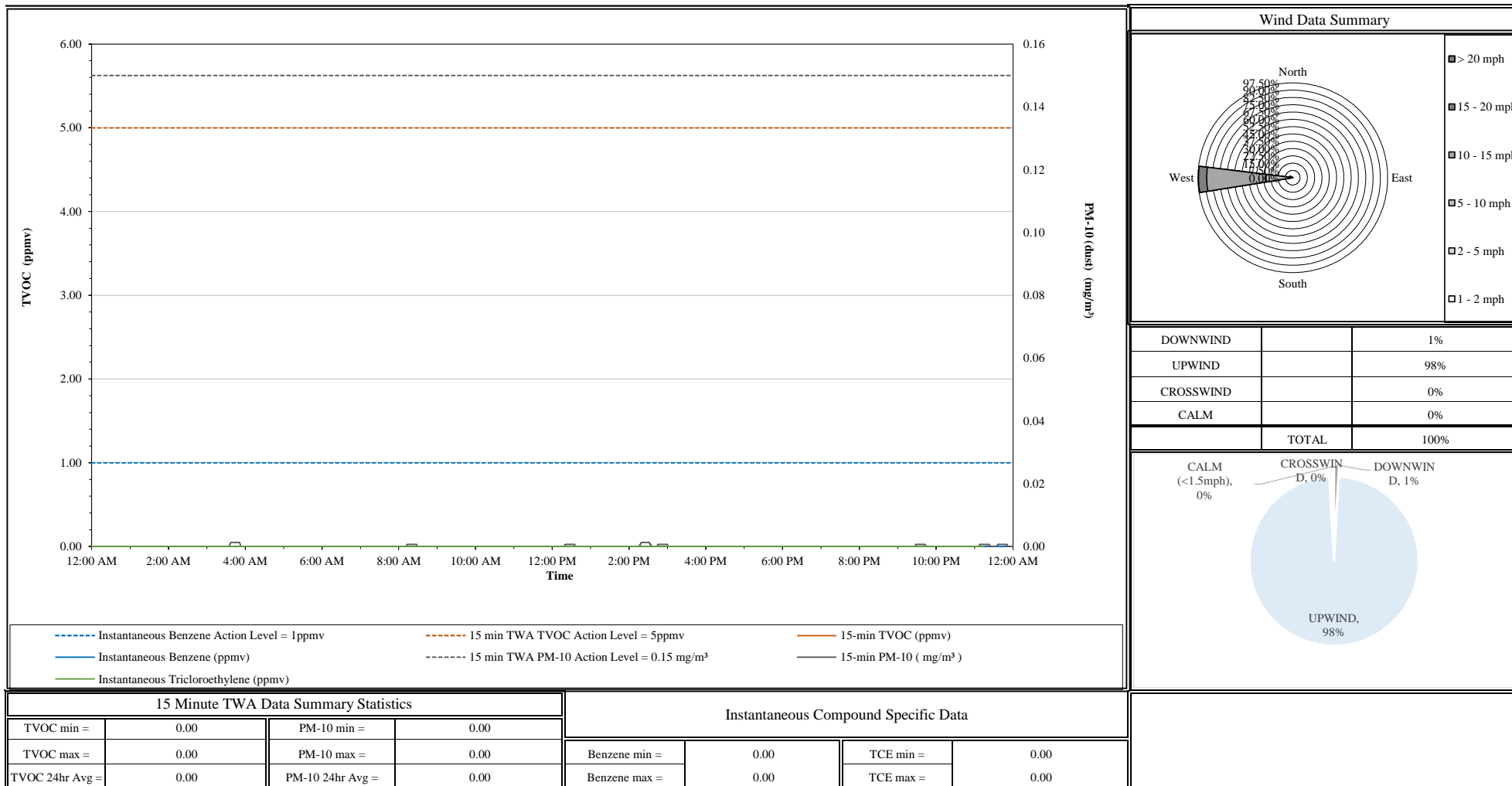
Attachments:

Daily Data Summary – Air Monitoring Stations 1 through 5

Prepared by: Nolan Quinn
Engineer II

Reviewed by: Dan Amate
Associate Principal

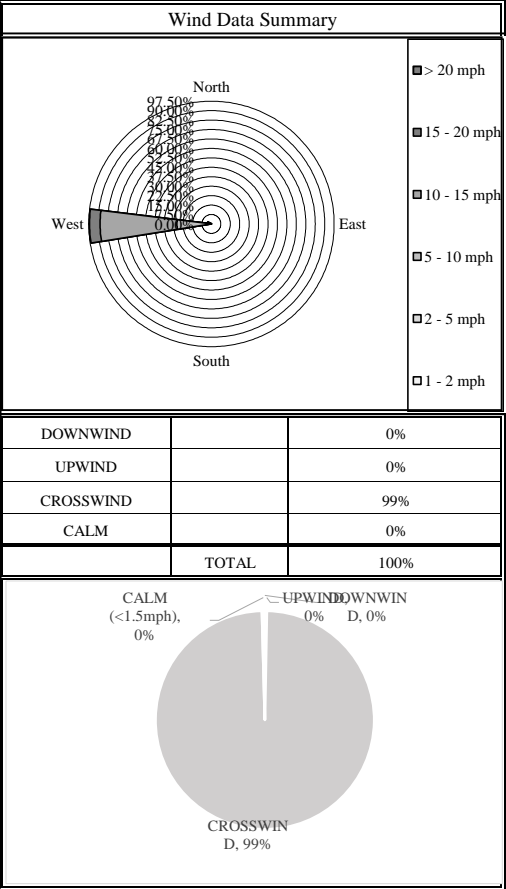
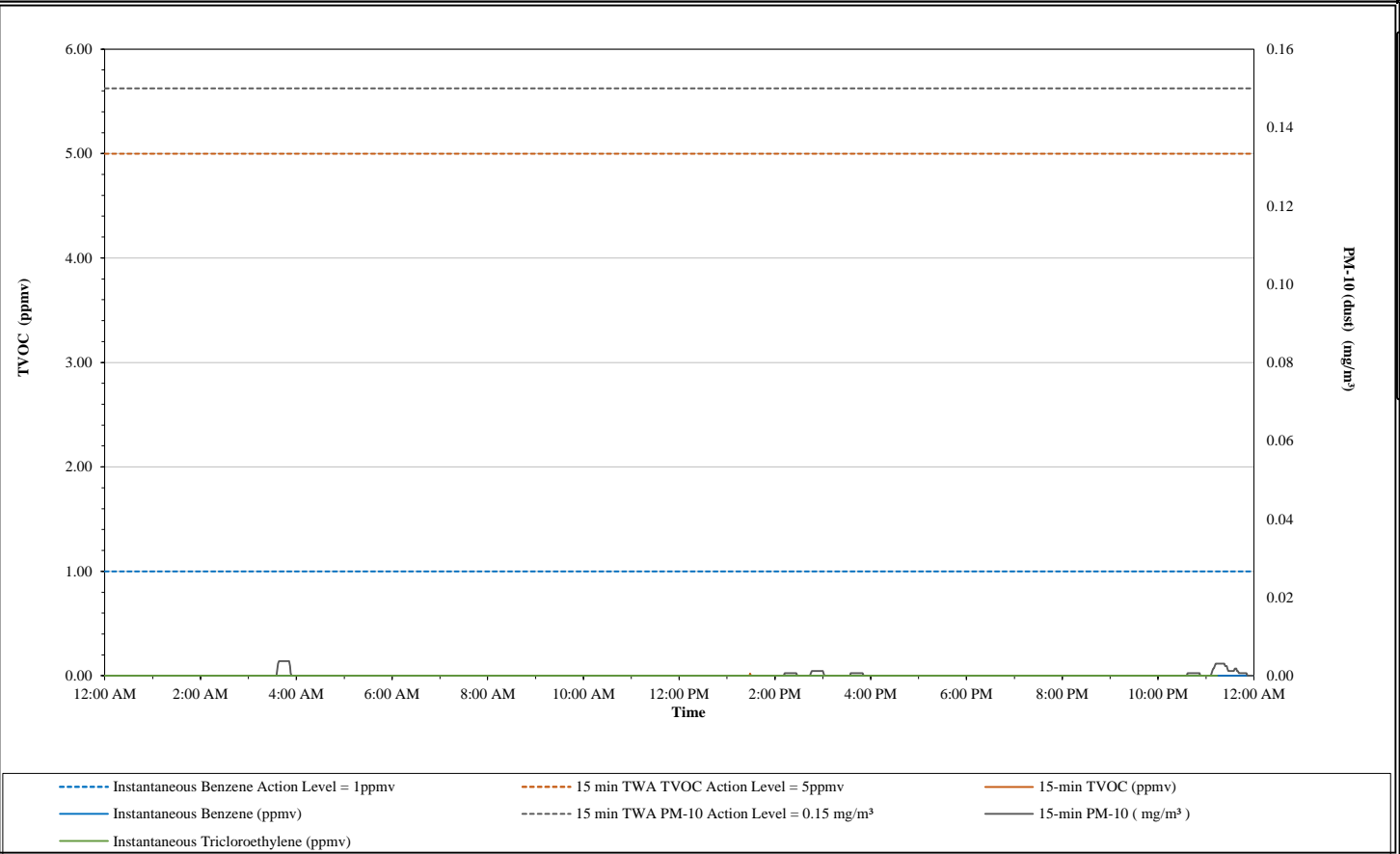
AMS 1



04-07-23

AirLogics LLC Perimeter Air Monitoring Systems
Former Fulton MGP Site
Parcel III and Portion of Parcel IV
Brooklyn, NY

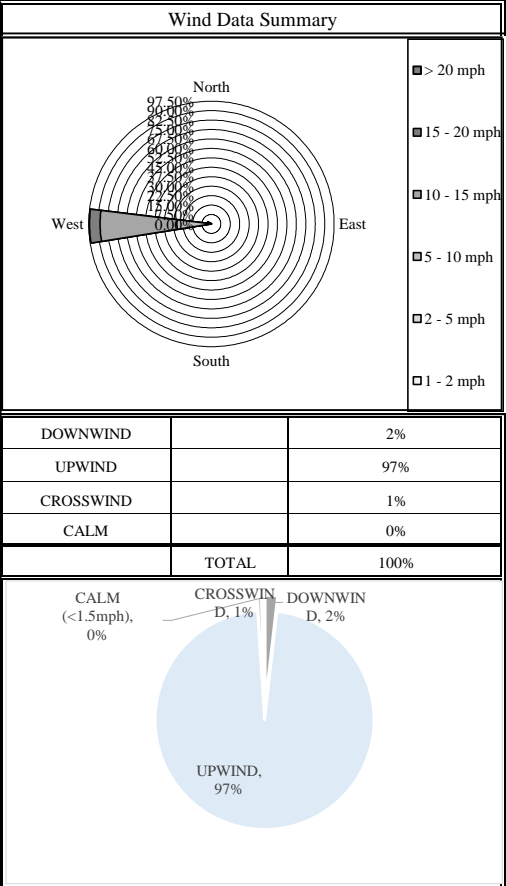
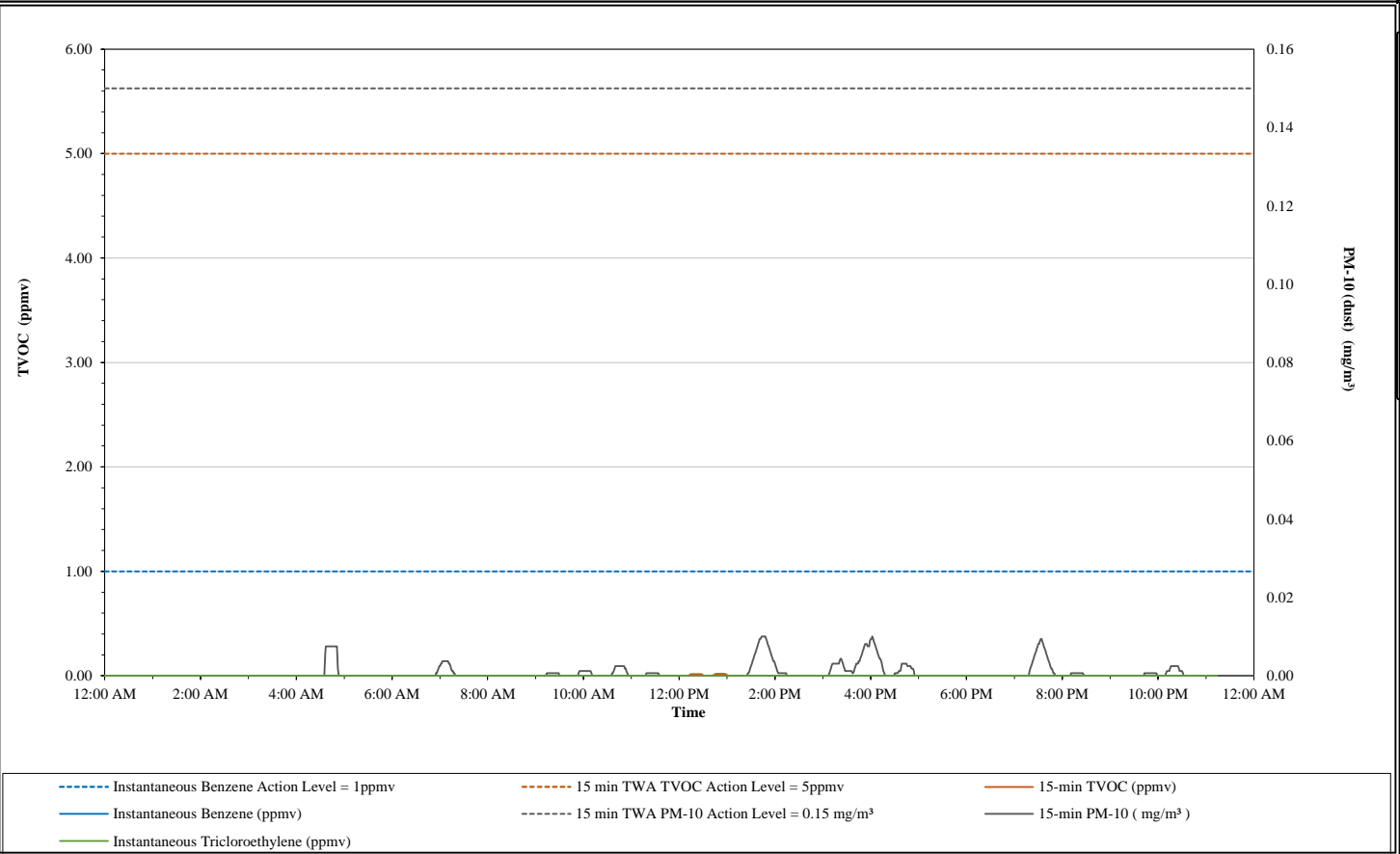
AMS 2



15 Minute TWA Data Summary Statistics				Instantaneous Compound Specific Data			
TVOC min =	0.00	PM-10 min =	0.00	Benzene min = 0.00		TCE min = 0.00	
TVOC max =	0.02	PM-10 max =	0.00			TCE max = 0.00	
TVOC 24hr Avg =	0.00	PM-10 24hr Avg =	0.00	Benzene max = 0.00			

AirLogics LLC Perimeter Air Monitoring Systems
Former Fulton MGP Site
Parcel III and Portion of Parcel IV
Brooklyn, NY

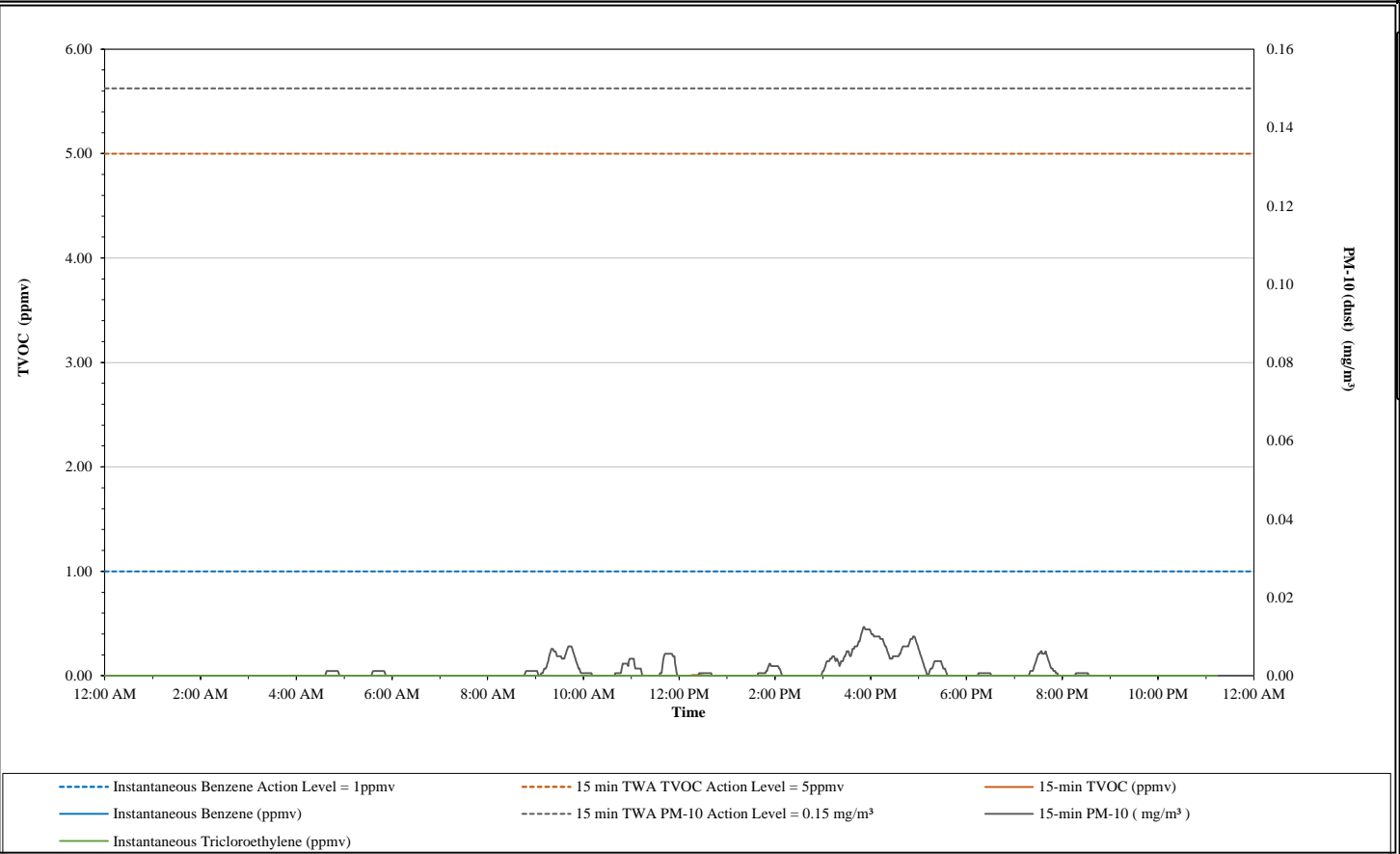
AMS 3



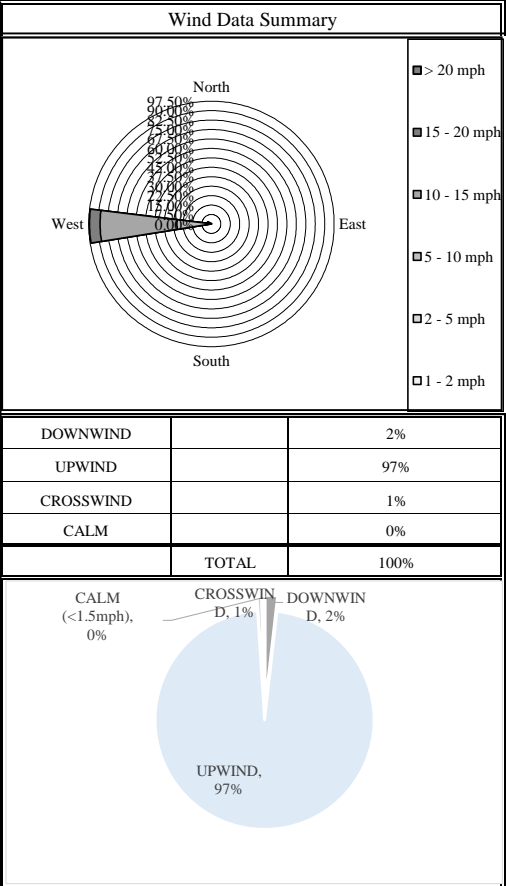
15 Minute TWA Data Summary Statistics				Instantaneous Compound Specific Data			
TVOC min =	0.00	PM-10 min =	0.00	Benzene min =	0.00	TCE min =	0.00
TVOC max =	0.02	PM-10 max =	0.01	Benzene max =	0.00	TCE max =	0.00
TVOC 24hr Avg =	0.00	PM-10 24hr Avg =	0.00				

AirLogics LLC Perimeter Air Monitoring Systems
Former Fulton MGP Site
Parcel III and Portion of Parcel IV
Brooklyn, NY

AMS 4

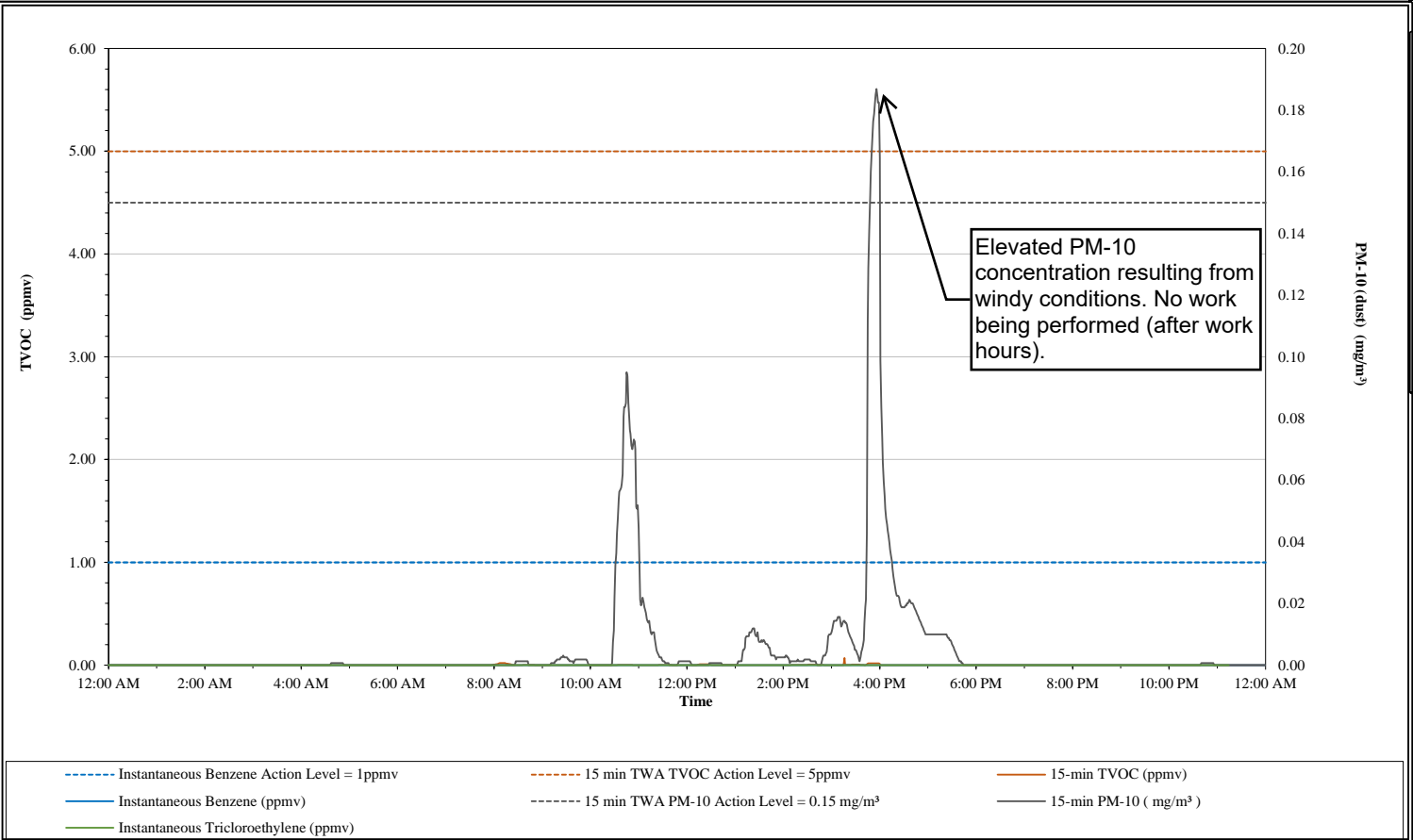


15 Minute TWA Data Summary Statistics				Instantaneous Compound Specific Data			
TVOC min =	0.00	PM-10 min =	0.00				
TVOC max =	0.01	PM-10 max =	0.01	Benzene min =	0.00	TCE min =	0.00
TVOC 24hr Avg =	0.00	PM-10 24hr Avg =	0.00	Benzene max =	0.00	TCE max =	0.00



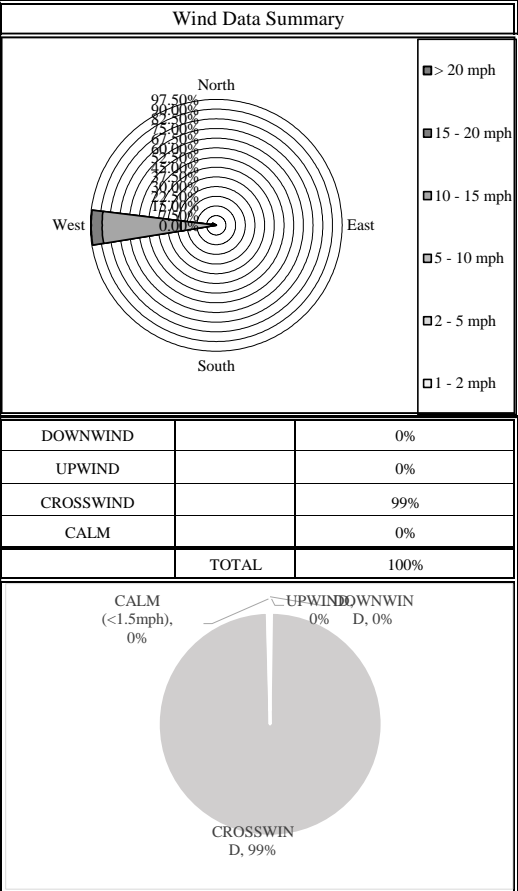
AirLogics LLC Perimeter Air Monitoring Systems
Former Fulton MGP Site
Parcel III and Portion of Parcel IV
Brooklyn, NY

AMS 5



15 Minute TWA Data Summary Statistics			
TVOC min =	0.00	PM-10 min =	0.00
TVOC max =	0.07	PM-10 max =	0.19
TVOC 24hr Avg =	0.00	PM-10 24hr Avg =	0.01

Instantaneous Compound Specific Data			
Benzene min =	0.00	TCE min =	0.00
Benzene max =	0.00	TCE max =	0.00





Former Fulton MGP Site – Parcel III and Portion of Parcel IV

Daily CAMP Report

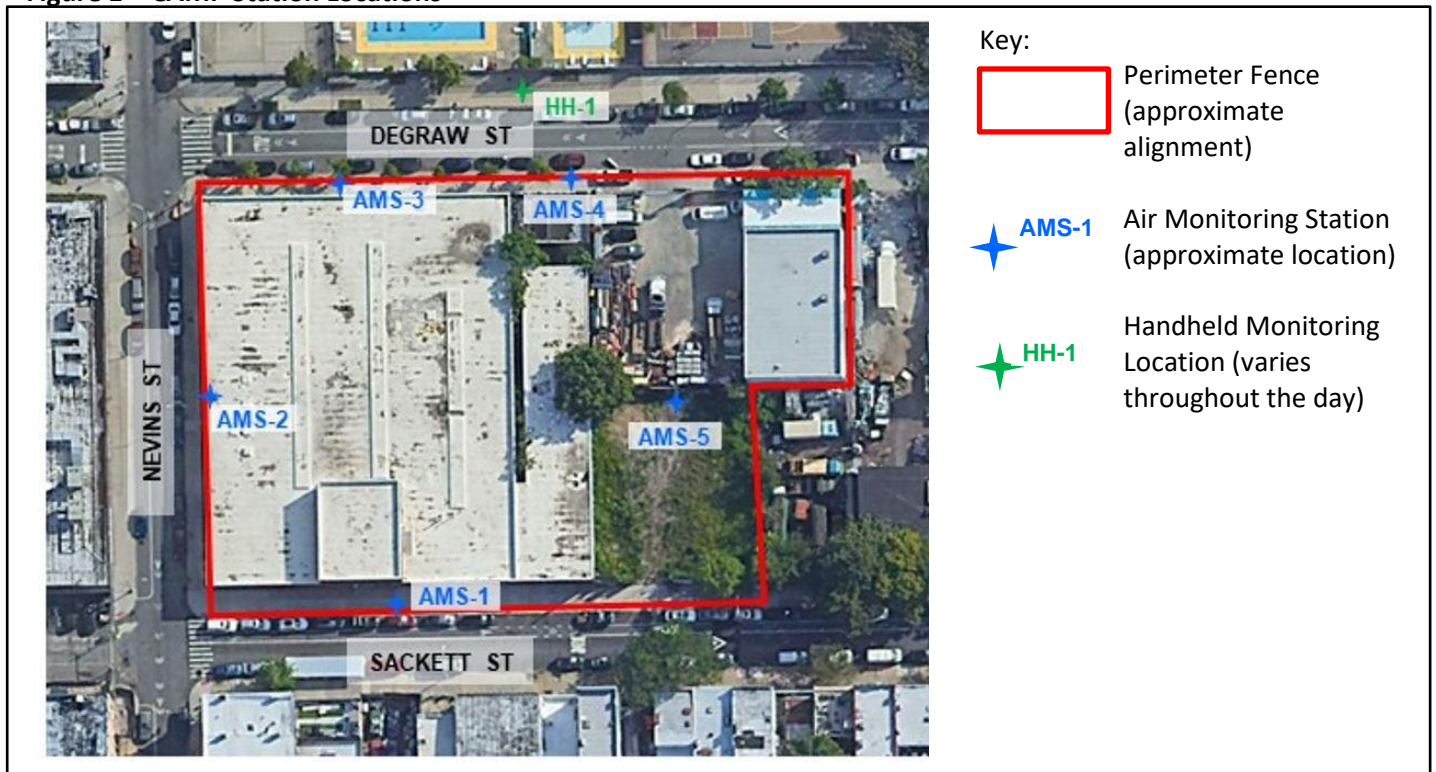
DATE: 04/08/23
FILE NO: 03.0034060.10

Daily Report No.: 236

This Daily Air Monitoring Report summarizes perimeter air monitoring data collected during the referenced period in accordance with the Community Air Monitoring Plan (CAMP) which was included as part of the NYSDEC approved Remedial Action Work Plan for the Former Fulton Manufactured Gas Plant (MGP) Site – Parcel III and Portion of Parcel IV. Note: the information included in this daily summary is based on preliminary results and is subject to change based on data validation.

Reporting Period:	Saturday, April 08, 2023		
Weather	Temperature: 38.70 – 53.20°F	Precipitation: 0.0 in	Relative Humidity: 36.07%
	Wind Speed: 0.23 – 12.97 mph	Prevailing Wind Direction: W	
Concentrations detected above the Action Level	AMS-1: none	AMS-4: none	
	AMS-2: none	AMS-5: none	
	AMS-3: none	HH-1 (handheld readings along Degraw St): none	
Summary of Site Activities	<ul style="list-style-type: none">GZA continued CAMP monitoring 24 hours per day.No work on the Site (weekend).		
Community Inquiries	<ul style="list-style-type: none">None		
Other	<ul style="list-style-type: none">None		

Figure 1 – CAMP Station Locations





Former Fulton MGP Site – Parcel III and Portion of Parcel IV

Daily CAMP Report

DATE: 04/08/23
FILE NO: 03.0034060.10

Daily Report No.: 236

TABLE 1 – OFFSITE HANDHELD AIR MONITORING DATA

DATE	TIME	LOCATION	TVOC ppm	PM ₁₀ mg/m ³	NOTES
-	-	-	-	-	No Site Activities/Site Closed
-	-	-	-	-	No Site Activities/Site Closed
-	-	-	-	-	No Site Activities/Site Closed
-	-	-	-	-	No Site Activities/Site Closed

TABLE 2 – ODOR AND VISIBLE DUST MONITORING LOG

DATE	TIME	NUISANCE ODORS (YES/NO)	VISIBLE DUST (YES/NO)	NOTES
-	-	-	-	No Site Activities/Site Closed
-	-	-	-	No Site Activities/Site Closed
-	-	-	-	No Site Activities/Site Closed
-	-	-	-	No Site Activities/Site Closed

Attachments:

Daily Data Summary – Air Monitoring Stations 1 through 5

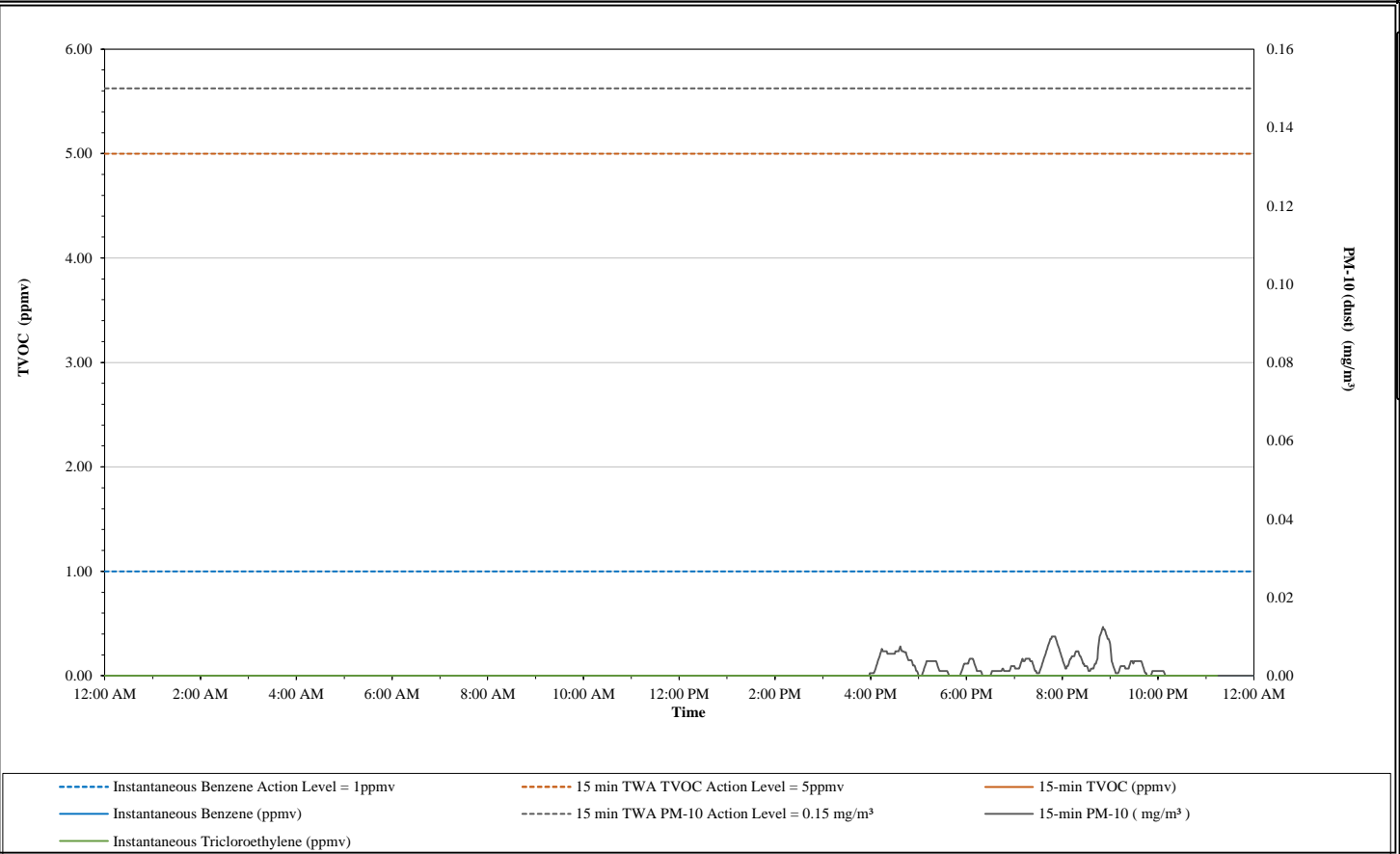
Prepared by: Nolan Quinn
Engineer II

Reviewed by: Dan Amate
Associate Principal

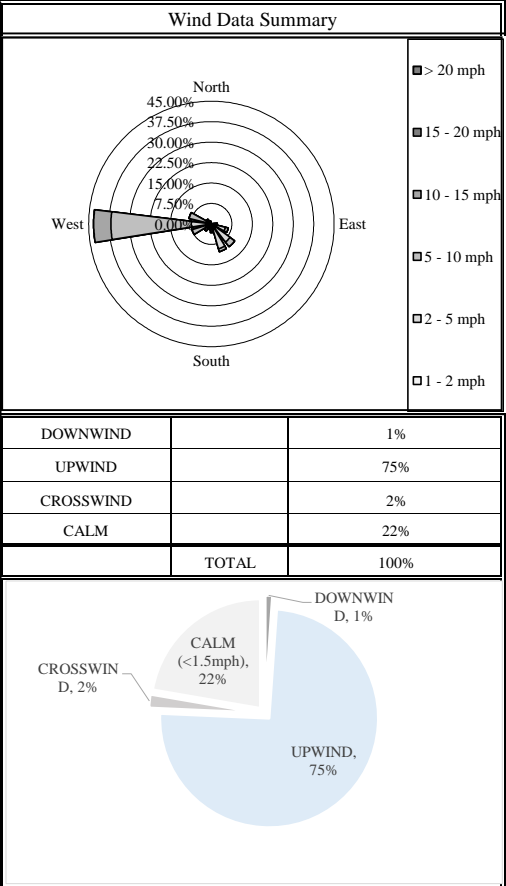
04-08-23

AirLogics LLC Perimeter Air Monitoring Systems
Former Fulton MGP Site
Parcel III and Portion of Parcel IV
Brooklyn, NY

AMS 1



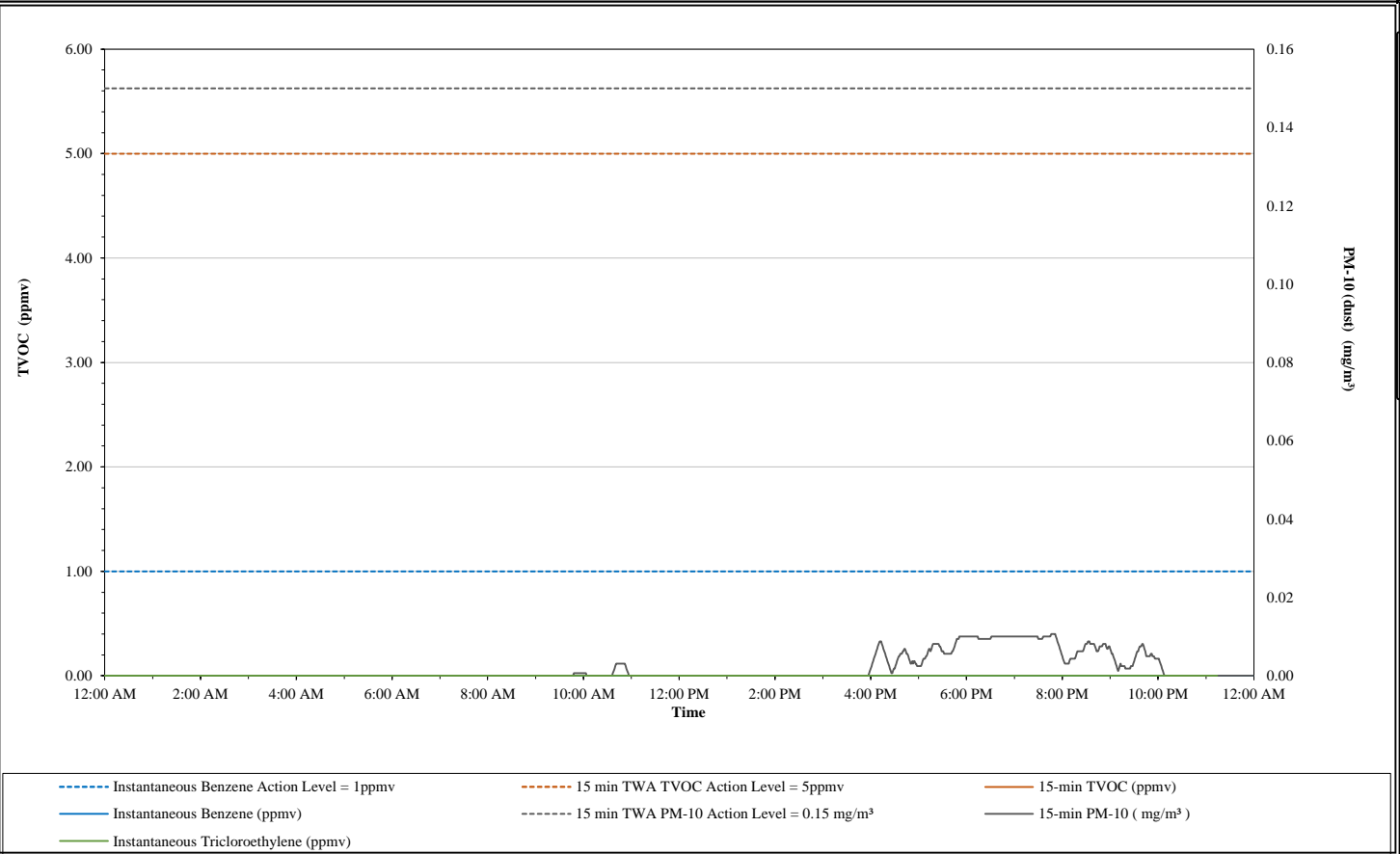
15 Minute TWA Data Summary Statistics				Instantaneous Compound Specific Data			
TVOC min =	0.00	PM-10 min =	0.00	Benzene min = 0.00		TCE min = 0.00	
TVOC max =	0.00	PM-10 max =	0.01				
TVOC 24hr Avg =	0.00	PM-10 24hr Avg =	0.00	Benzene max = 0.00		TCE max = 0.00	



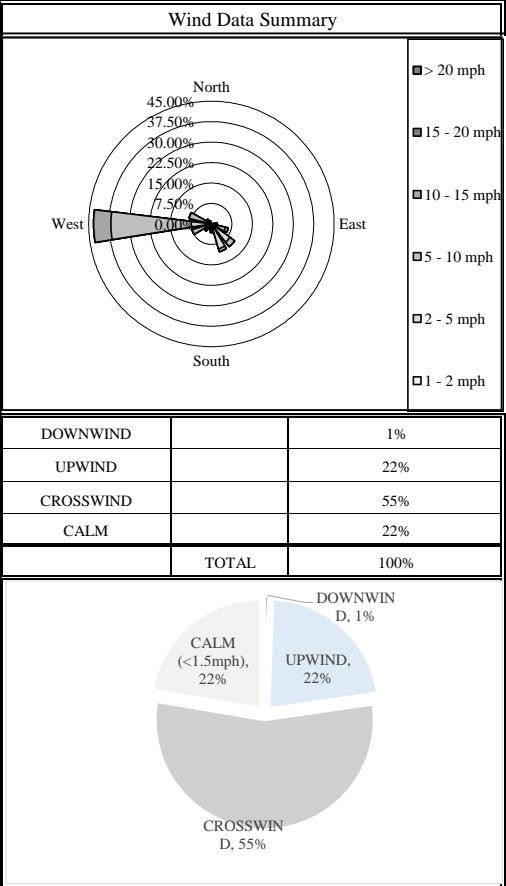
04-08-23

AirLogics LLC Perimeter Air Monitoring Systems
Former Fulton MGP Site
Parcel III and Portion of Parcel IV
Brooklyn, NY

AMS 2

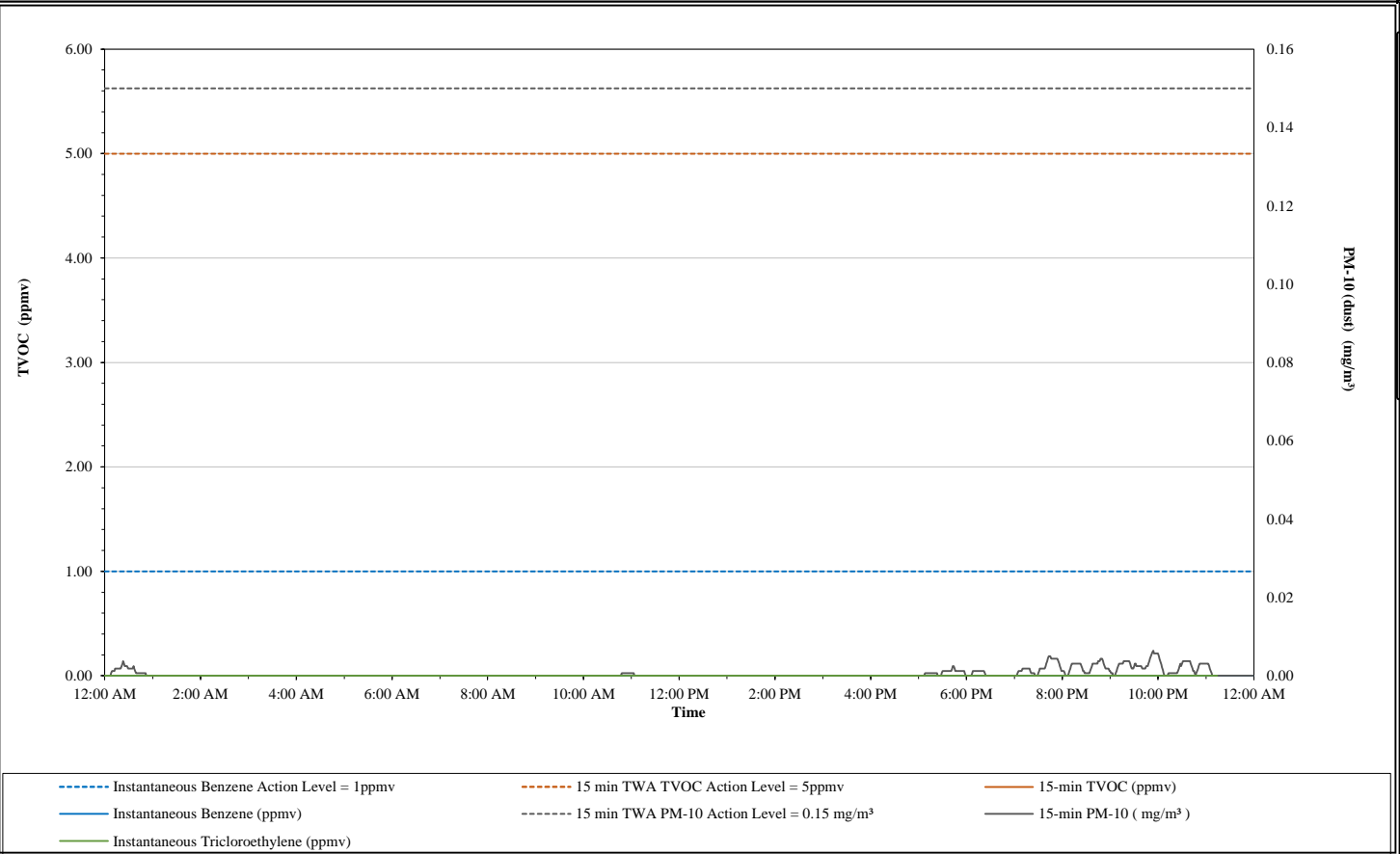


15 Minute TWA Data Summary Statistics				Instantaneous Compound Specific Data			
TVOC min =	0.00	PM-10 min =	0.00	Benzene min =	0.00	TCE min =	0.00
TVOC max =	0.00	PM-10 max =	0.01	Benzene max =	0.00	TCE max =	0.00
TVOC 24hr Avg =	0.00	PM-10 24hr Avg =	0.00				

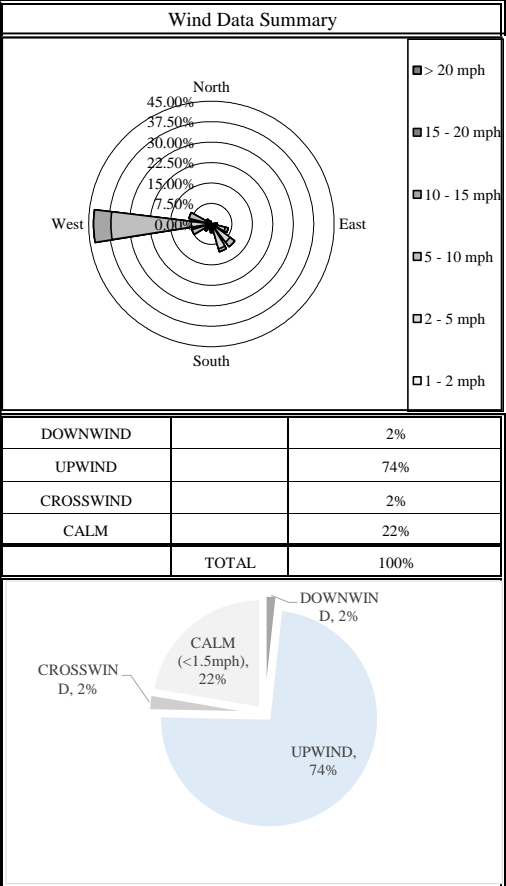


AirLogics LLC Perimeter Air Monitoring Systems
Former Fulton MGP Site
Parcel III and Portion of Parcel IV
Brooklyn, NY

AMS 3

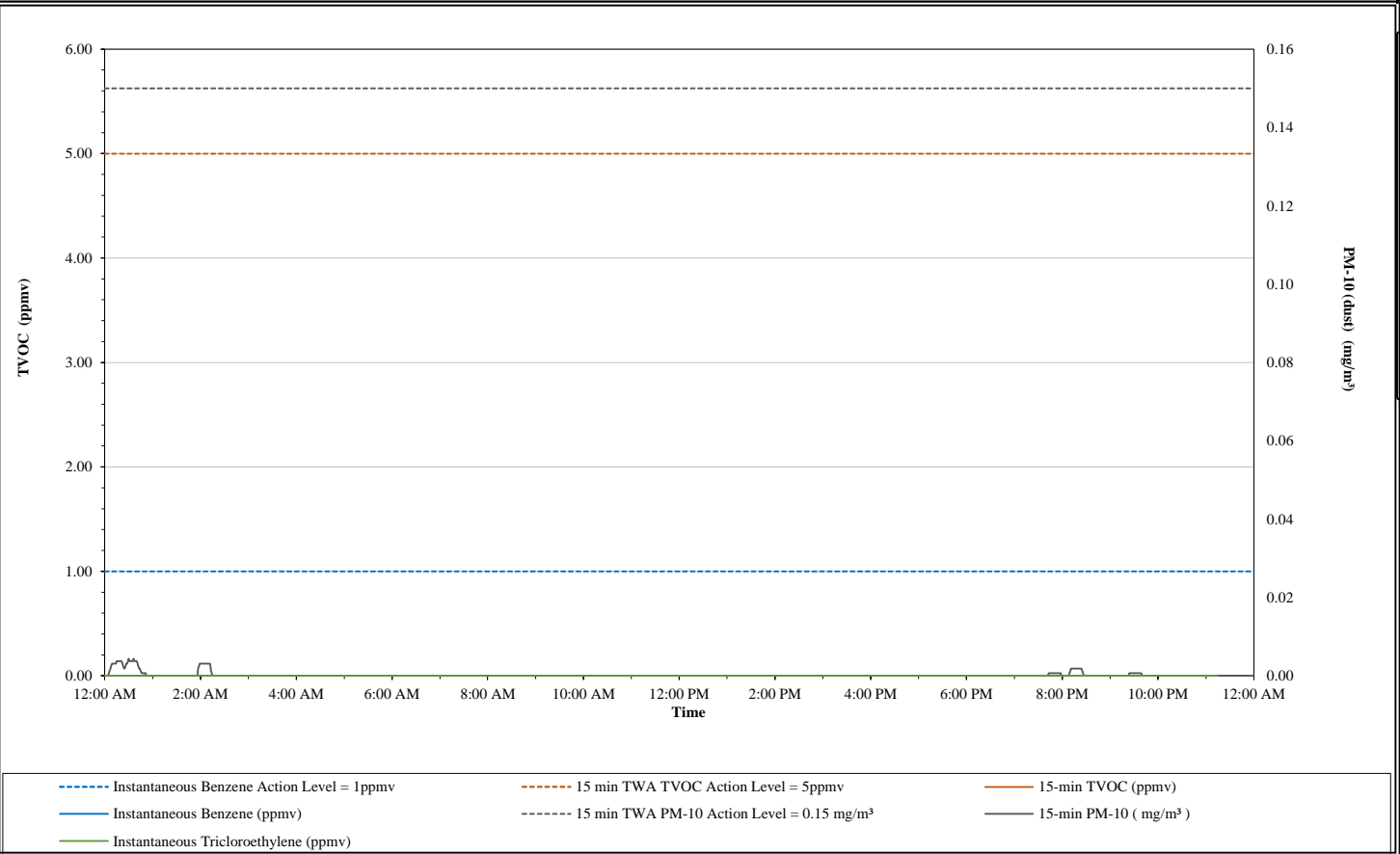


15 Minute TWA Data Summary Statistics				Instantaneous Compound Specific Data			
TVOC min =	0.00	PM-10 min =	0.00	Benzene min = 0.00		TCE min = 0.00	
TVOC max =	0.00	PM-10 max =	0.01				
TVOC 24hr Avg =	0.00	PM-10 24hr Avg =	0.00	Benzene max = 0.00		TCE max = 0.00	

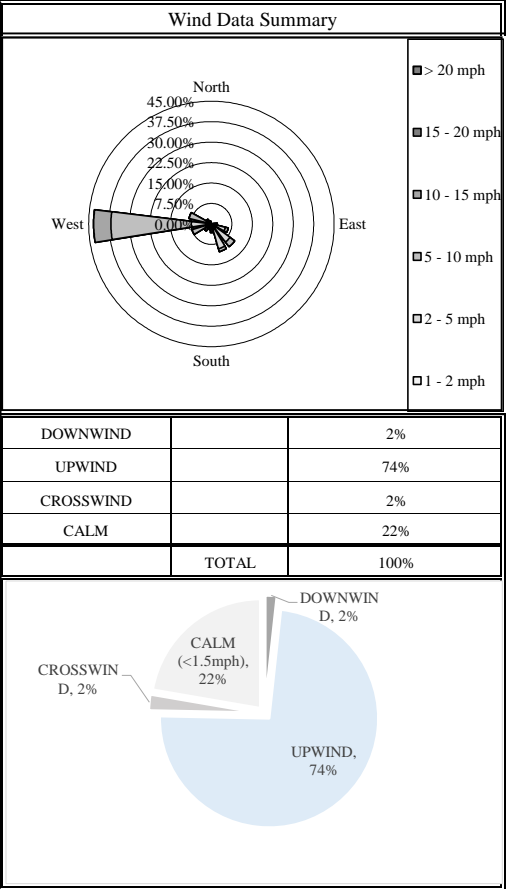


AirLogics LLC Perimeter Air Monitoring Systems
Former Fulton MGP Site
Parcel III and Portion of Parcel IV
Brooklyn, NY

AMS 4



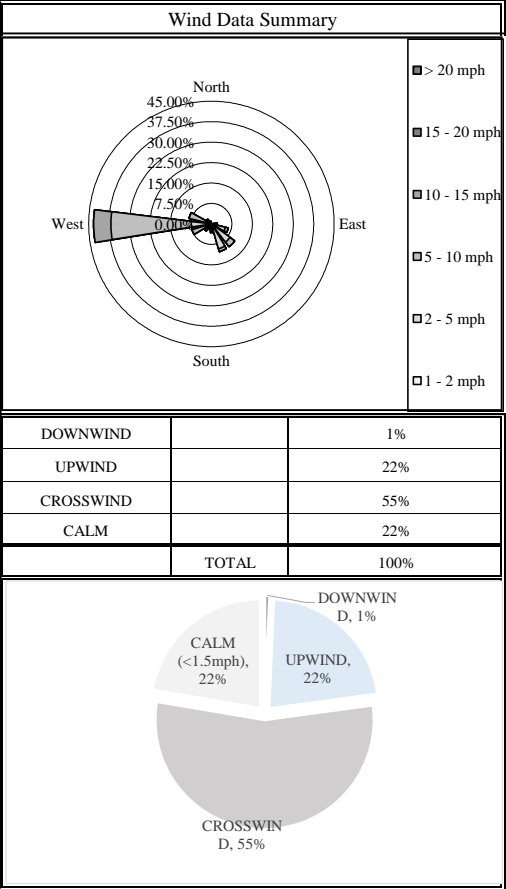
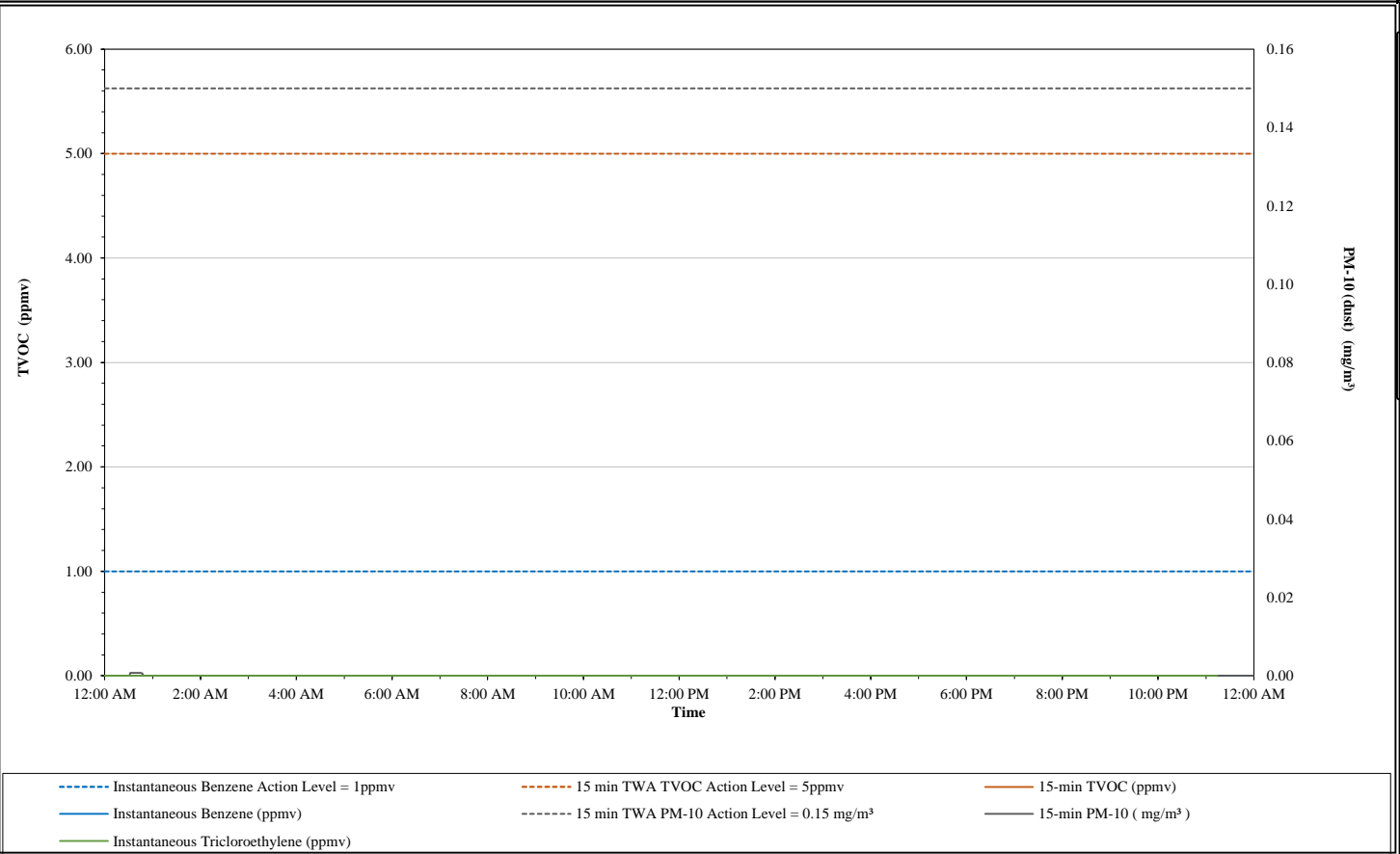
15 Minute TWA Data Summary Statistics				Instantaneous Compound Specific Data			
TVOC min =	0.00	PM-10 min =	0.00	Benzene min = 0.00		TCE min = 0.00	
TVOC max =	0.00	PM-10 max =	0.00				
TVOC 24hr Avg =	0.00	PM-10 24hr Avg =	0.00	Benzene max = 0.00		TCE max = 0.00	



04-08-23

AirLogics LLC Perimeter Air Monitoring Systems
Former Fulton MGP Site
Parcel III and Portion of Parcel IV
Brooklyn, NY

AMS 5



15 Minute TWA Data Summary Statistics				Instantaneous Compound Specific Data			
TVOC min =	0.00	PM-10 min =	0.00	Benzene min = 0.00		TCE min = 0.00	
TVOC max =	0.00	PM-10 max =	0.00				
TVOC 24hr Avg =	0.00	PM-10 24hr Avg =	0.00	Benzene max = 0.00		TCE max = 0.00	



Former Fulton MGP Site – Parcel III and Portion of Parcel IV

Daily CAMP Report

DATE: 04/09/23
FILE NO: 03.0034060.10

Daily Report No.: 237

This Daily Air Monitoring Report summarizes perimeter air monitoring data collected during the referenced period in accordance with the Community Air Monitoring Plan (CAMP) which was included as part of the NYSDEC approved Remedial Action Work Plan for the Former Fulton Manufactured Gas Plant (MGP) Site – Parcel III and Portion of Parcel IV. Note: the information included in this daily summary is based on preliminary results and is subject to change based on data validation.

Reporting Period:	Sunday, April 09, 2023		
Weather	Temperature: 38.80 – 54.60°F	Precipitation: 0.00 in	Relative Humidity: 50%
	Wind Speed: 0.22 – 6.81 mph	Prevailing Wind Direction: W / SE	
Concentrations detected above the Action Level	AMS-1: none	AMS-4: none	
	AMS-2: none	AMS-5: none	
	AMS-3: none	HH-1 (handheld readings along Degraw St): none	
Summary of Site Activities	<ul style="list-style-type: none">GZA continued CAMP monitoring 24 hours per day.No work on the Site (weekend).		
Community Inquiries	<ul style="list-style-type: none">None		
Other	<ul style="list-style-type: none">None		

Figure 1 – CAMP Station Locations





Former Fulton MGP Site – Parcel III and Portion of Parcel IV

Daily CAMP Report

DATE: 04/09/23
FILE NO: 03.0034060.10

Daily Report No.: 237

TABLE 1 – OFFSITE HANDHELD AIR MONITORING DATA

DATE	TIME	LOCATION	TVOC ppm	PM ₁₀ mg/m ³	NOTES
-	-	-	-	-	No Site Activities/Site Closed
-	-	-	-	-	No Site Activities/Site Closed
-	-	-	-	-	No Site Activities/Site Closed
-	-	-	-	-	No Site Activities/Site Closed

TABLE 2 – ODOR AND VISIBLE DUST MONITORING LOG

DATE	TIME	NUISANCE ODORS (YES/NO)	VISIBLE DUST (YES/NO)	NOTES
-	-	-	-	No Site Activities/Site Closed
-	-	-	-	No Site Activities/Site Closed
-	-	-	-	No Site Activities/Site Closed
-	-	-	-	No Site Activities/Site Closed

Attachments:

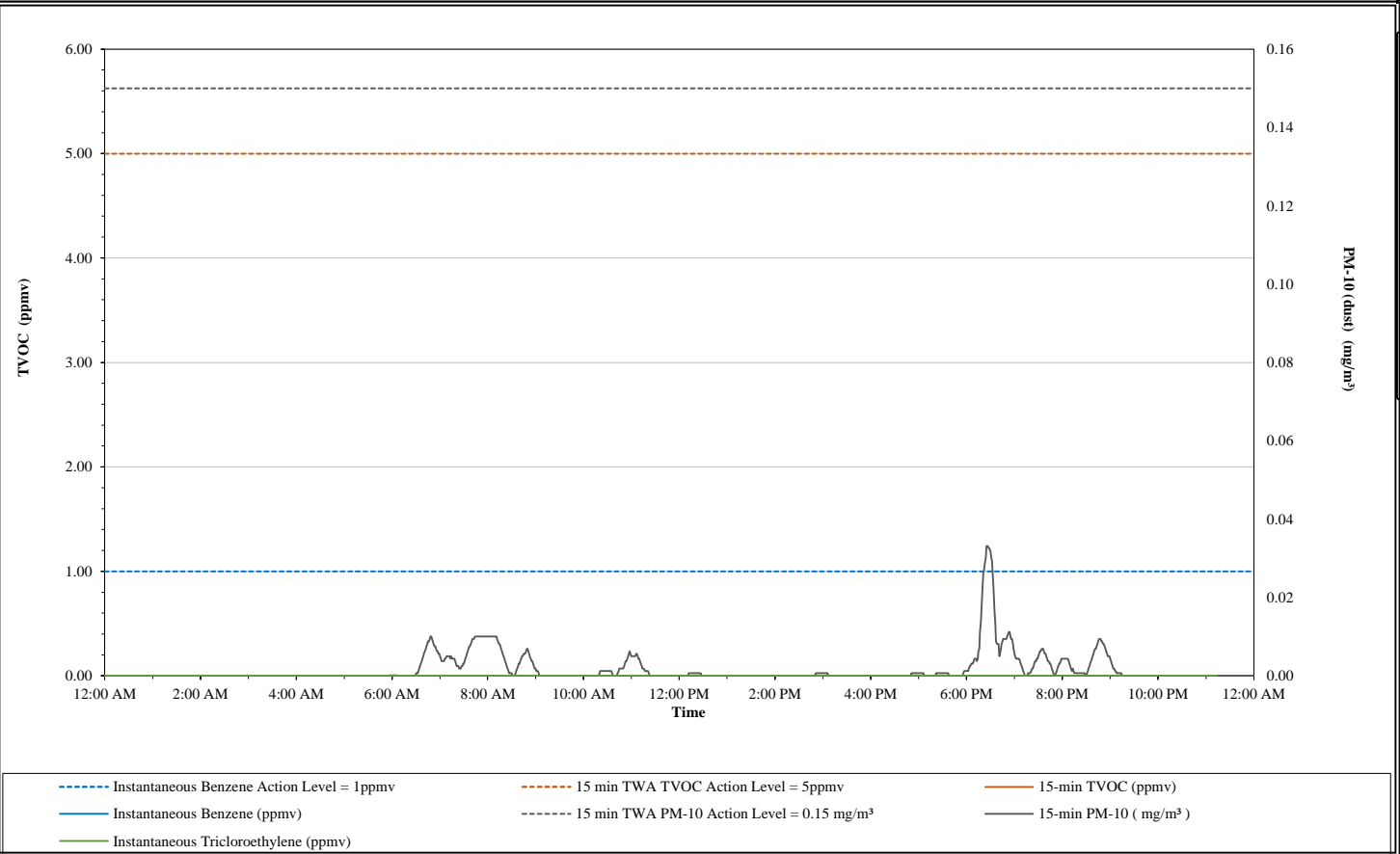
Daily Data Summary – Air Monitoring Stations 1 through 5

Prepared by: Nolan Quinn
Engineer II

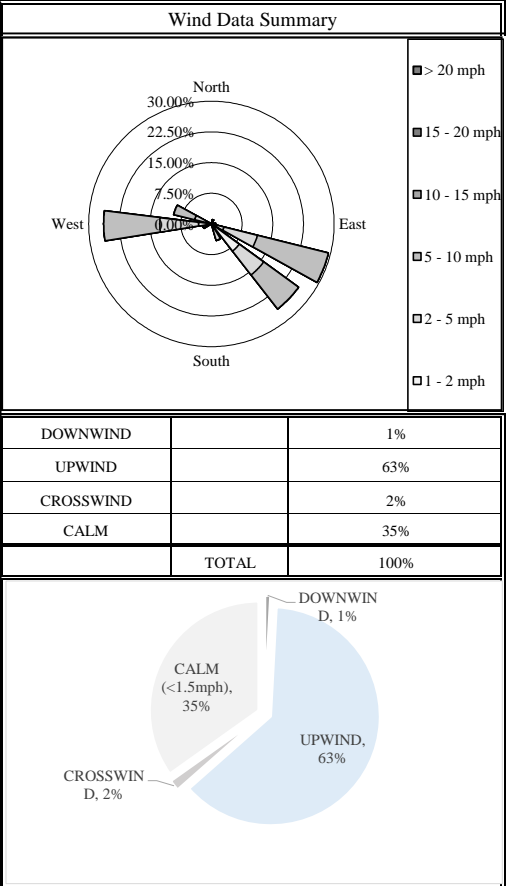
Reviewed by: Dan Amate
Associate Principal

AirLogics LLC Perimeter Air Monitoring Systems
Former Fulton MGP Site
Parcel III and Portion of Parcel IV
Brooklyn, NY

AMS 1

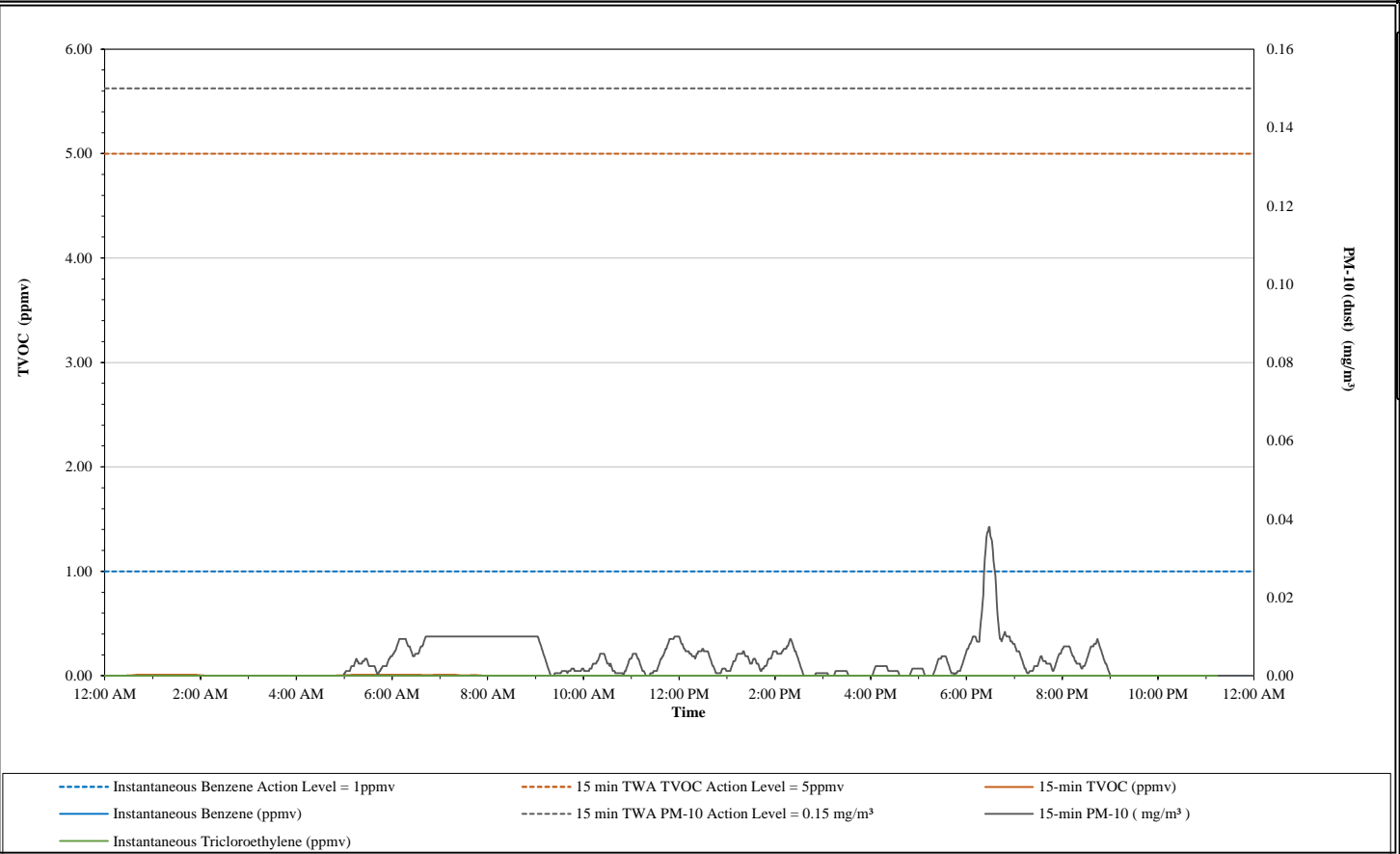


15 Minute TWA Data Summary Statistics				Instantaneous Compound Specific Data			
TVOC min =	0.00	PM-10 min =	0.00	Benzene min =	0.00	TCE min =	0.00
TVOC max =	0.00	PM-10 max =	0.03	Benzene max =	0.00	TCE max =	0.00
TVOC 24hr Avg =	0.00	PM-10 24hr Avg =	0.00				

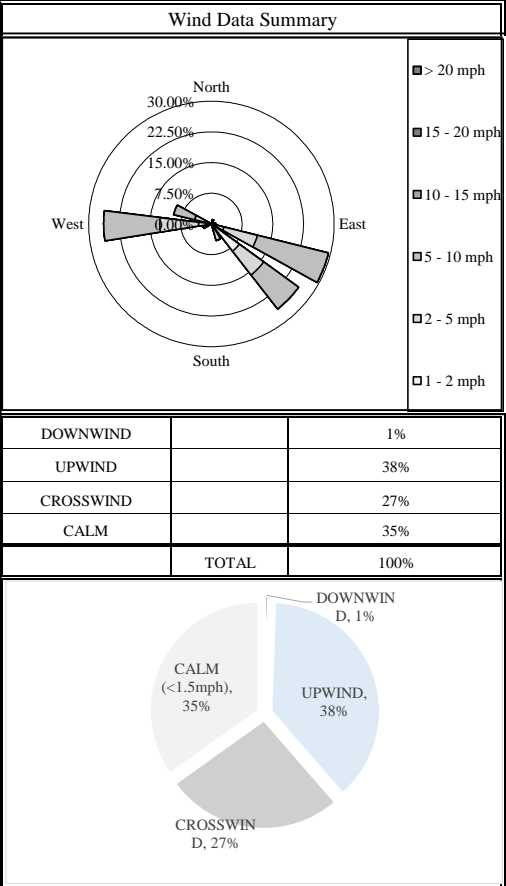


AirLogics LLC Perimeter Air Monitoring Systems
Former Fulton MGP Site
Parcel III and Portion of Parcel IV
Brooklyn, NY

AMS 2

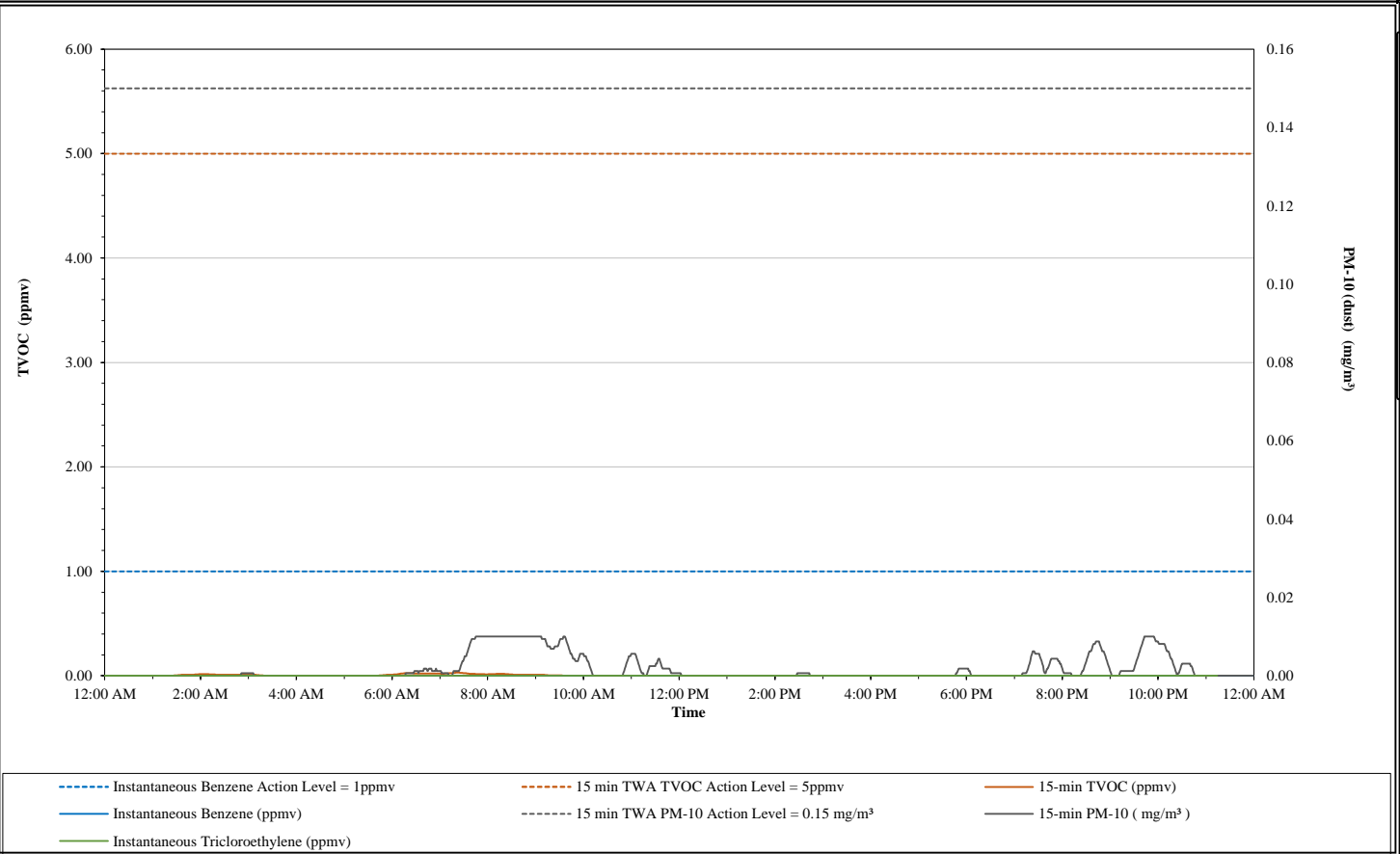


15 Minute TWA Data Summary Statistics				Instantaneous Compound Specific Data			
TVOC min =	0.00	PM-10 min =	0.00	Benzene min =	0.00	TCE min =	0.00
TVOC max =	0.01	PM-10 max =	0.04	Benzene max =	0.00	TCE max =	0.00
TVOC 24hr Avg =	0.00	PM-10 24hr Avg =	0.00				

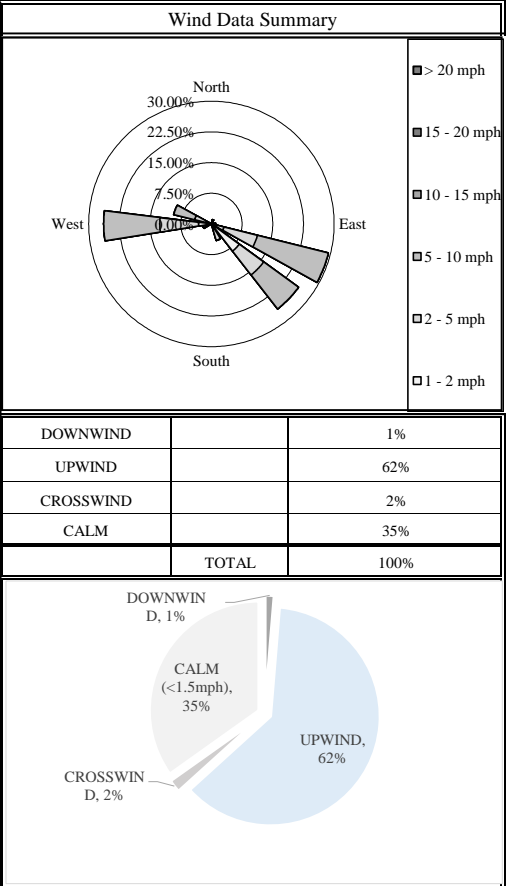


AirLogics LLC Perimeter Air Monitoring Systems
Former Fulton MGP Site
Parcel III and Portion of Parcel IV
Brooklyn, NY

AMS 3

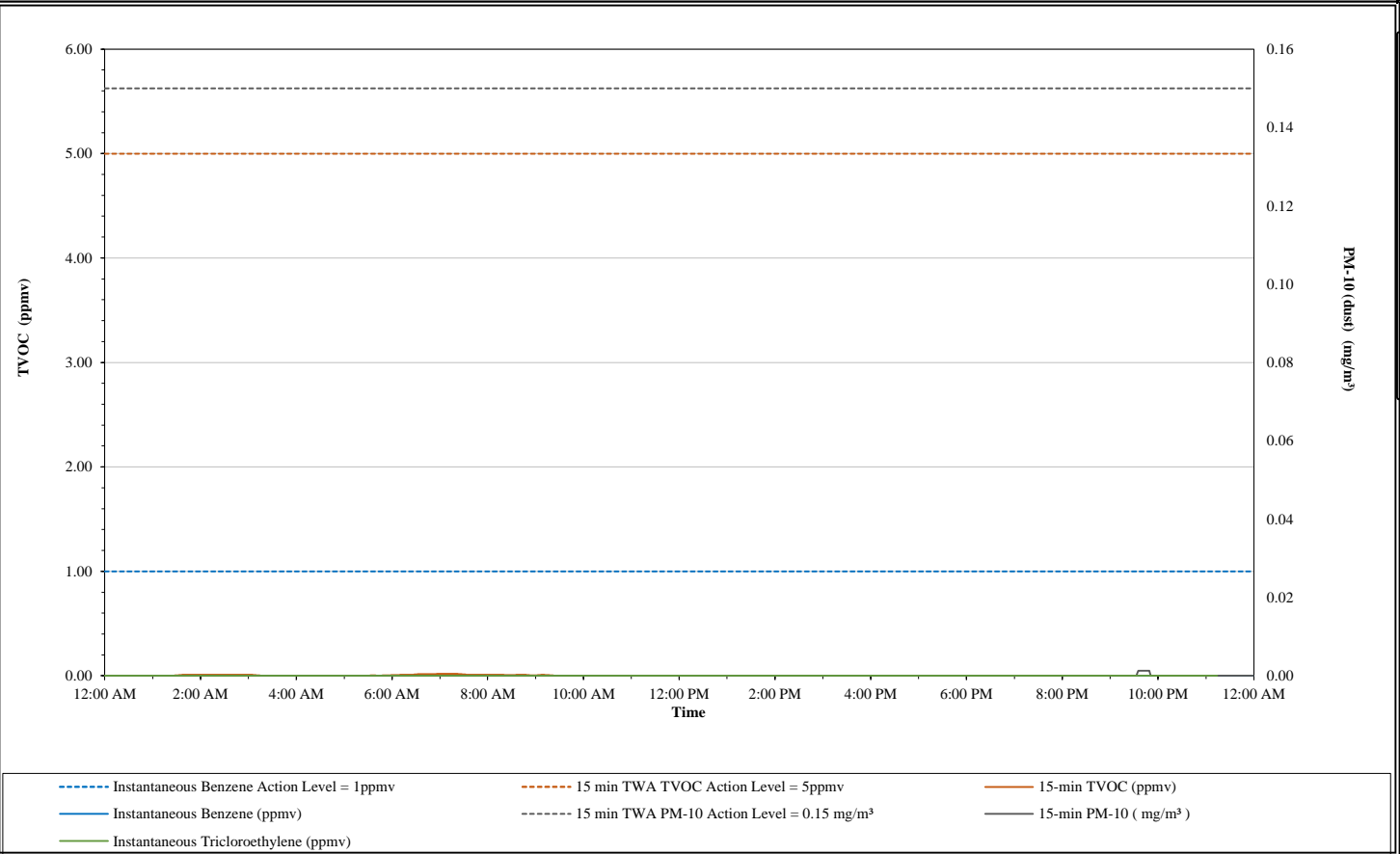


15 Minute TWA Data Summary Statistics				Instantaneous Compound Specific Data			
TVOC min =	0.00	PM-10 min =	0.00	Benzene min = 0.00		TCE min = 0.00	
TVOC max =	0.03	PM-10 max =	0.01				
TVOC 24hr Avg =	0.00	PM-10 24hr Avg =	0.00	Benzene max = 0.00		TCE max = 0.00	

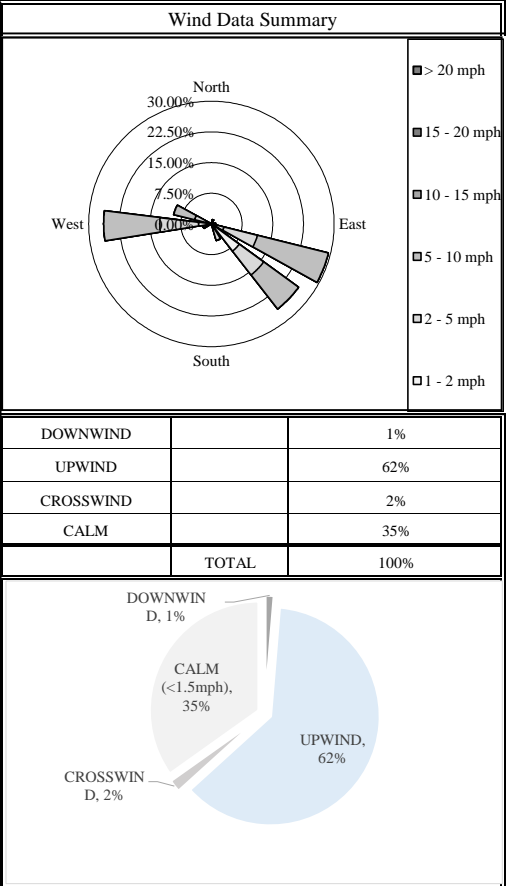


AirLogics LLC Perimeter Air Monitoring Systems
Former Fulton MGP Site
Parcel III and Portion of Parcel IV
Brooklyn, NY

AMS 4

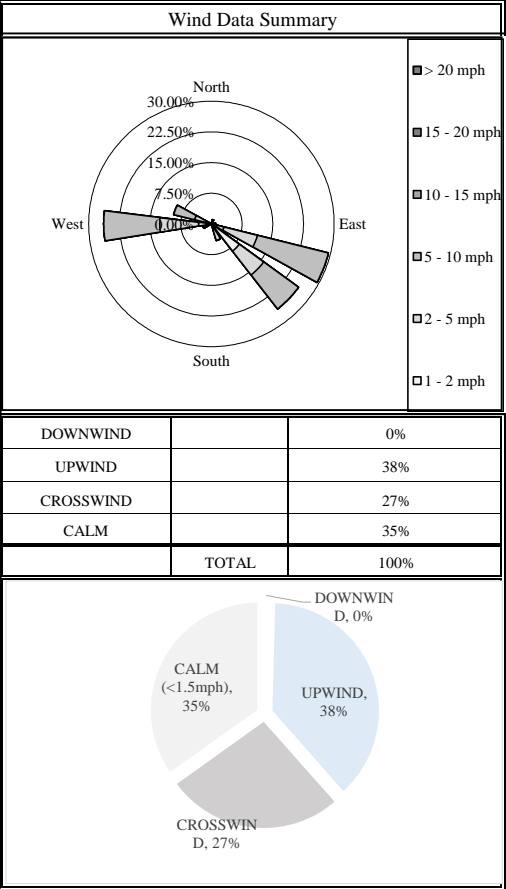
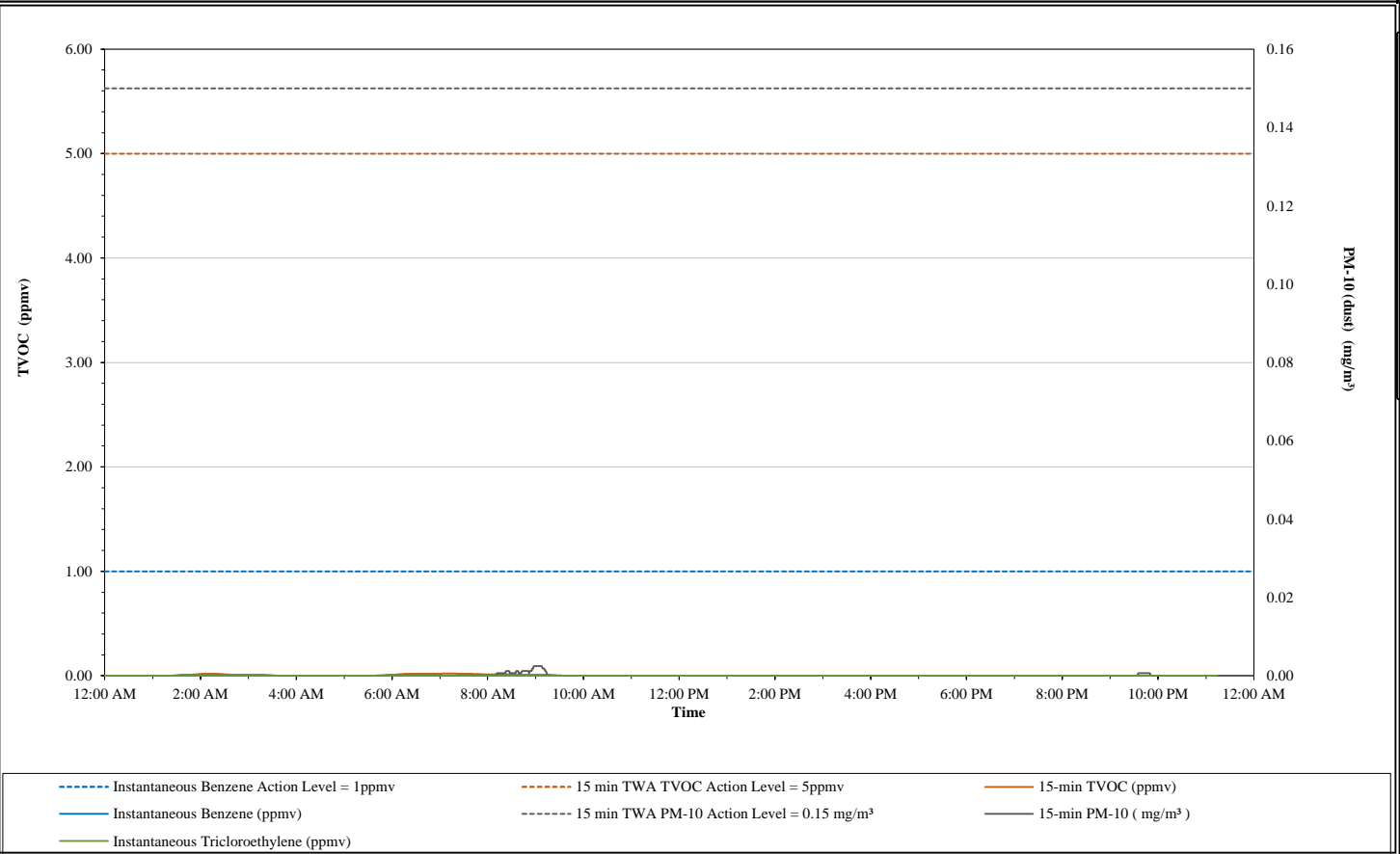


15 Minute TWA Data Summary Statistics				Instantaneous Compound Specific Data			
TVOC min =	0.00	PM-10 min =	0.00	Benzene min =	0.00	TCE min =	0.00
TVOC max =	0.02	PM-10 max =	0.00	Benzene max =	0.00	TCE max =	0.00
TVOC 24hr Avg =	0.00	PM-10 24hr Avg =	0.00				



AirLogics LLC Perimeter Air Monitoring Systems
Former Fulton MGP Site
Parcel III and Portion of Parcel IV
Brooklyn, NY

AMS 5



15 Minute TWA Data Summary Statistics				Instantaneous Compound Specific Data			
TVOC min =	0.00	PM-10 min =	0.00	Benzene min =	0.00	TCE min =	0.00
TVOC max =	0.02	PM-10 max =	0.00	Benzene max =	0.00	TCE max =	0.00
TVOC 24hr Avg =	0.00	PM-10 24hr Avg =	0.00				