



Former Fulton MGP Site – Parcel III and Portion of Parcel IV Daily CAMP Report

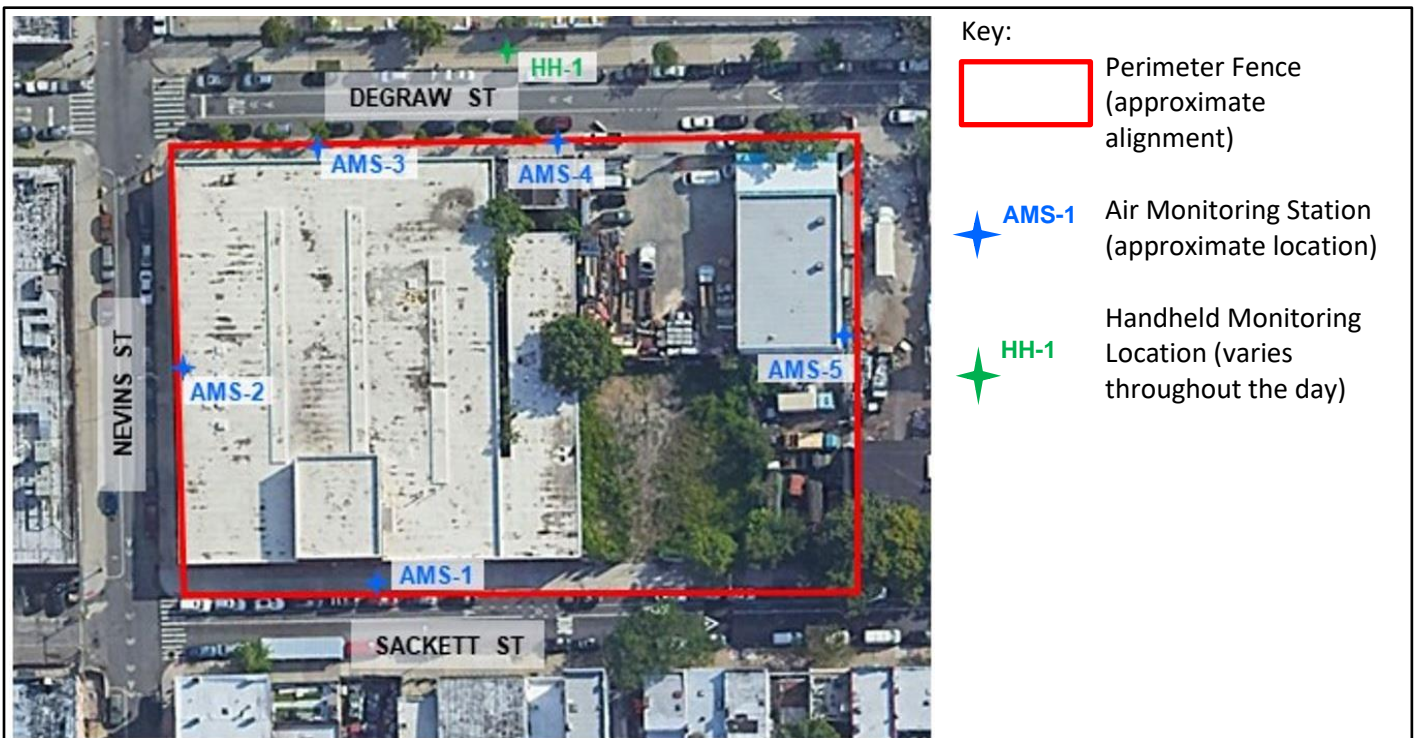
DATE: 01/26/24
FILE NO: 03.0034060.10

Daily Report No.: 529

This Daily Air Monitoring Report summarizes perimeter air monitoring data collected during the referenced period in accordance with the Community Air Monitoring Plan (CAMP) which was included as part of the NYSDEC approved Remedial Action Work Plan for the Former Fulton Manufactured Gas Plant (MGP) Site – Parcel III and Portion of Parcel IV. Note: the information included in this daily summary is based on preliminary results and is subject to change based on data validation.

| | | | |
|---|---|--|---------------------------|
| Reporting Period: | Friday January 26, 2024 | | |
| Weather | Temperature: 41.90– 47.10 °F | Precipitation: 0.04 in | Relative Humidity: 91.81% |
| | Wind Speed: 0.11– 7.72 mph | Prevailing Wind Direction: E | |
| Concentrations detected above the Action Level | AMS-1: none | AMS-4: none | |
| | AMS-2: none | AMS-5: none | |
| | AMS-3: none | HH-1 (handheld readings along Degraw St): none | |
| Summary of Site Activities | <ul style="list-style-type: none"> GZA continued CAMP monitoring 24 hours per day. CEI continued excavating in the western portion of Parcel III and covered material with foam and poly sheeting. CEI imported 16 truckloads of general fill and backfilled previously excavated areas. CEI operated the vapor management system (VMS). CEI continued installing and welding bracing for the Parcel III holder excavation support system. CEI’s subcontractor Weber Surveying surveyed bottom excavated areas along the western portion of Parcel III. CEI received deliveries, refueled equipment, and secured the Site for the weekend. | | |
| Community Inquiries | <ul style="list-style-type: none"> None | | |
| Other | <ul style="list-style-type: none"> None | | |

Figure 1 – CAMP Station Locations





**Former Fulton MGP Site – Parcel III and Portion of Parcel IV
Daily CAMP Report**

DATE: 01/26/24
FILE NO: 03.0034060.10

Daily Report No.: 529

TABLE 1 – OFFSITE HANDHELD AIR MONITORING DATA

| DATE | TIME | LOCATION | TVOC ppm | PM ₁₀ mg/m ³ | NOTES |
|------------|----------|----------|-------------|---------------------------------------|-------------|
| 01/26/2024 | 8:30 AM | HH-1 | 0.0 | 0.076 | Rain |
| 01/26/2024 | 10:30 AM | HH-1 | 0.0 | 0.079 | Light rain |
| 01/26/2024 | 12:30 PM | HH-1 | 0.0 | 0.087 | Cloudy/Hazy |
| 01/26/2024 | 2:30 PM | HH-1 | 0.0 | 0.063 | Cloudy/Hazy |

TABLE 2 – ODOR AND VISIBLE DUST MONITORING LOG

| DATE | TIME | NUISANCE ODORS (YES/NO) | VISIBLE DUST (YES/NO) | NOTES |
|------------|----------|-------------------------------|--------------------------|-------------|
| 01/26/2024 | 8:30 AM | NO | NO | Rain |
| 01/26/2024 | 10:30 AM | NO | NO | Light rain |
| 01/26/2024 | 12:30 PM | NO | NO | Cloudy/Hazy |
| 01/26/2024 | 2:30 PM | NO | NO | Cloudy/Hazy |

Attachments:

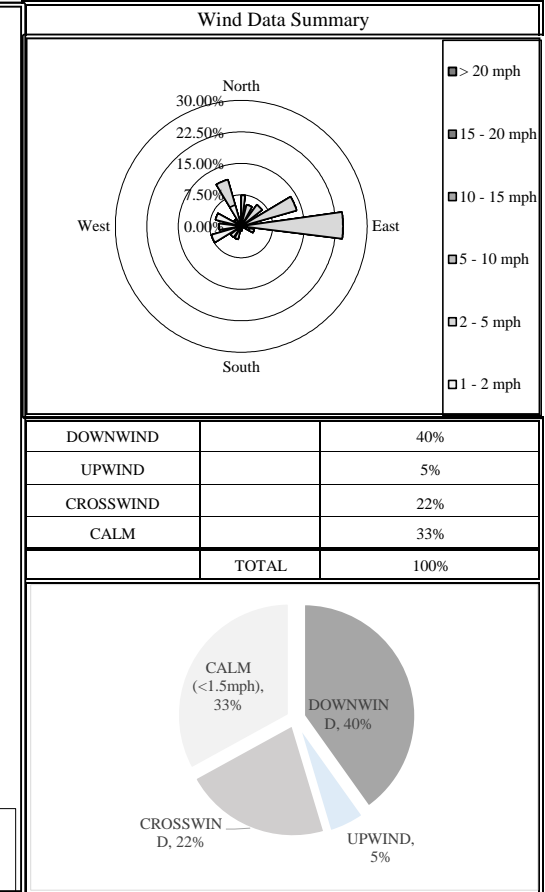
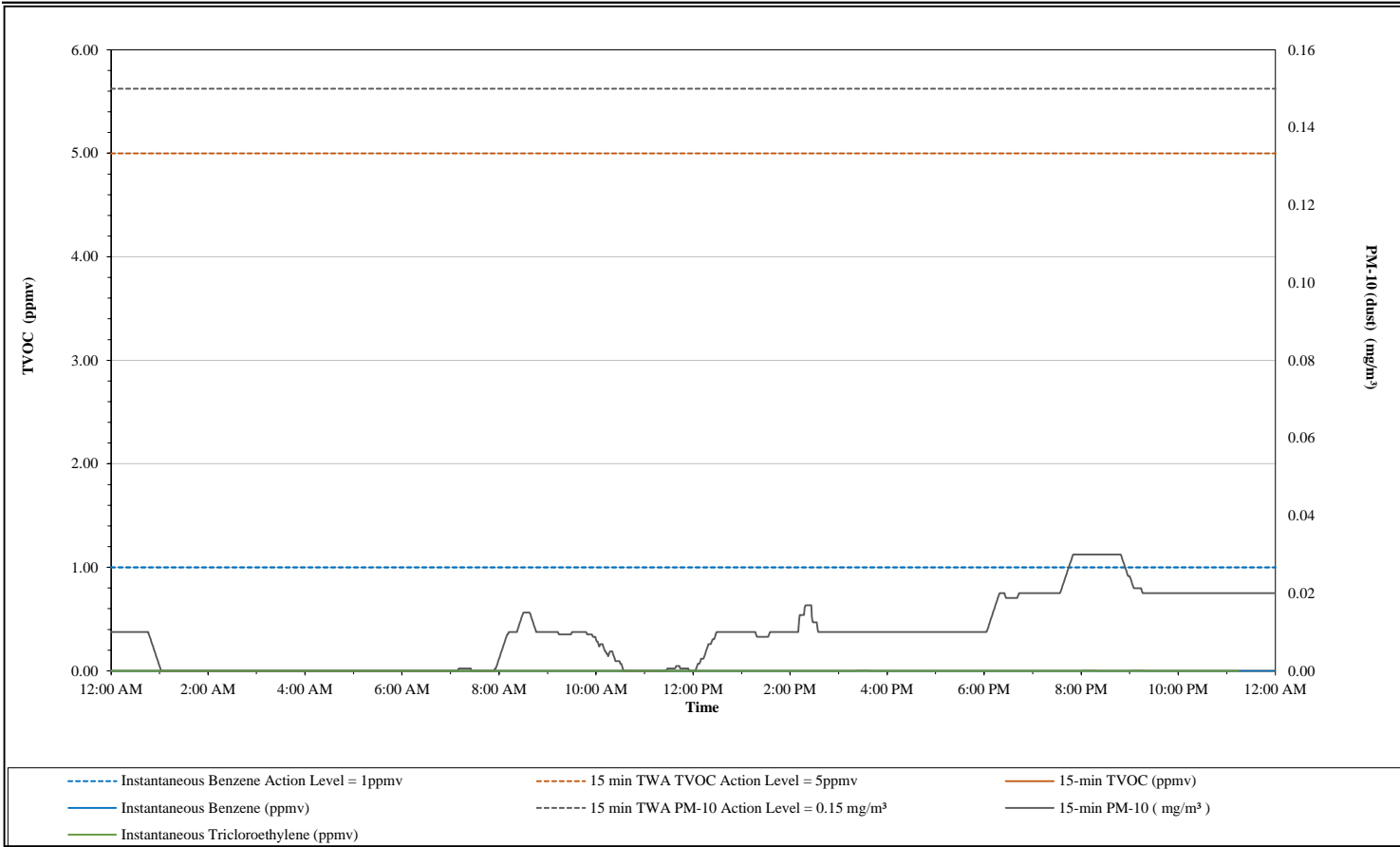
Daily Data Summary – Air Monitoring Stations 1 through 5

Prepared by: Geder Mena
Engineer I

Reviewed by: Dan Amate
Associate Principal

AirLogics LLC Perimeter Air Monitoring Systems
 Former Fulton MGP Site
 Parcel III and Portion of Parcel IV
 Brooklyn, NY

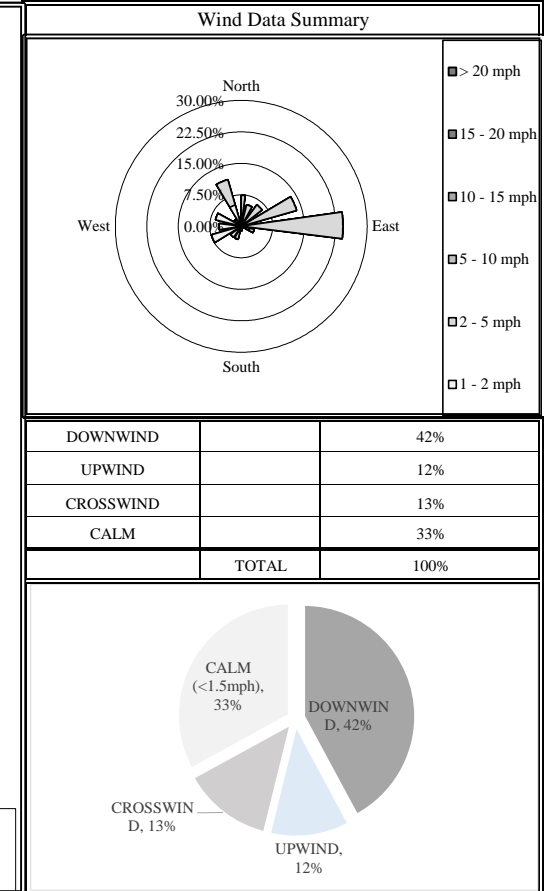
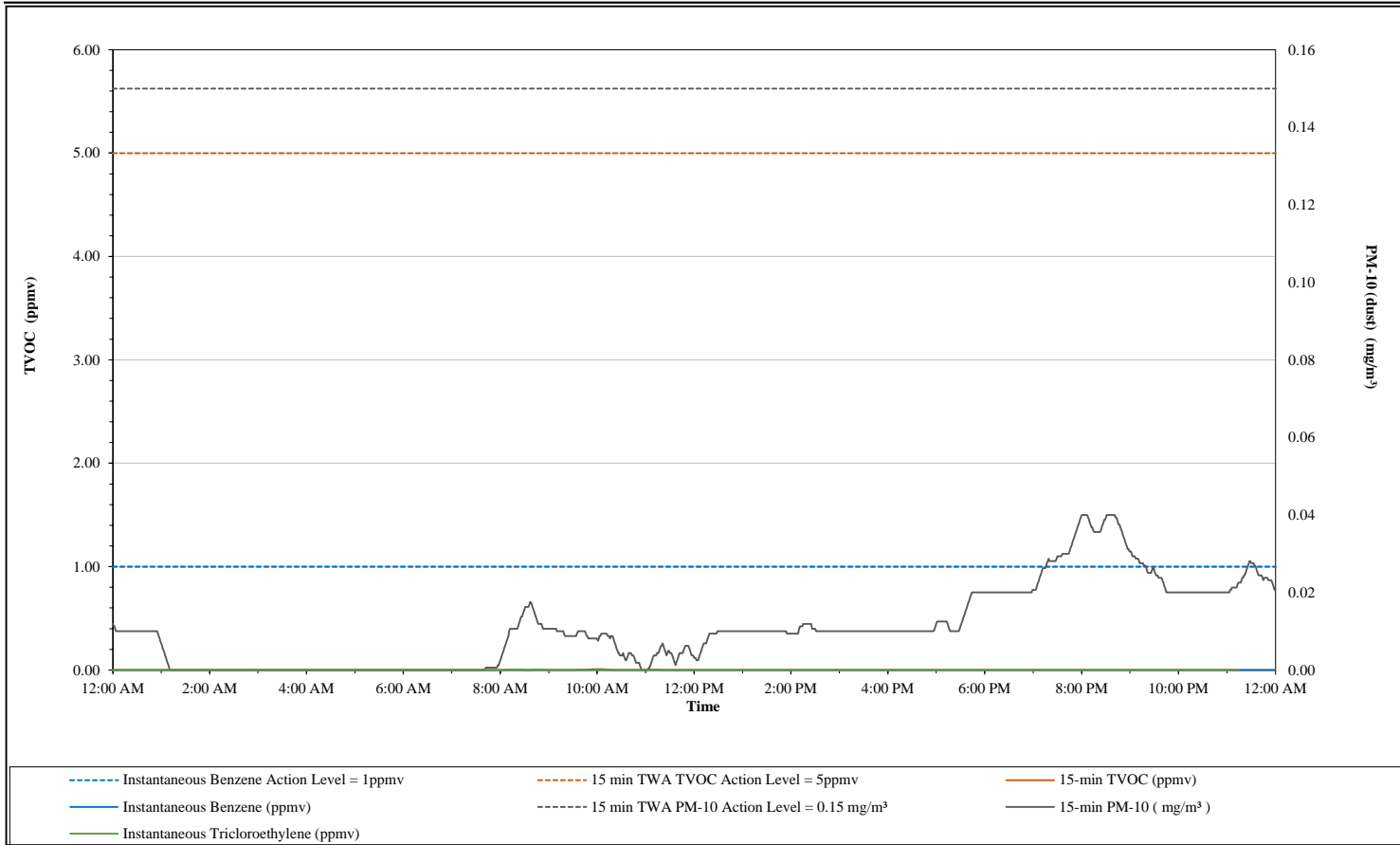
AMS 1



| 15 Minute TWA Data Summary Statistics | | | | Instantaneous Compound Specific Data | | | |
|---------------------------------------|------|------------------|------|--------------------------------------|------|-----------|------|
| TVOC min = | 0.00 | PM-10 min = | 0.00 | Benzene min = | 0.00 | TCE min = | 0.00 |
| TVOC max = | 0.00 | PM-10 max = | 0.03 | Benzene max = | 0.00 | TCE max = | 0.00 |
| TVOC 24hr Avg = | 0.00 | PM-10 24hr Avg = | 0.01 | | | | |

AirLogics LLC Perimeter Air Monitoring Systems
 Former Fulton MGP Site
 Parcel III and Portion of Parcel IV
 Brooklyn, NY

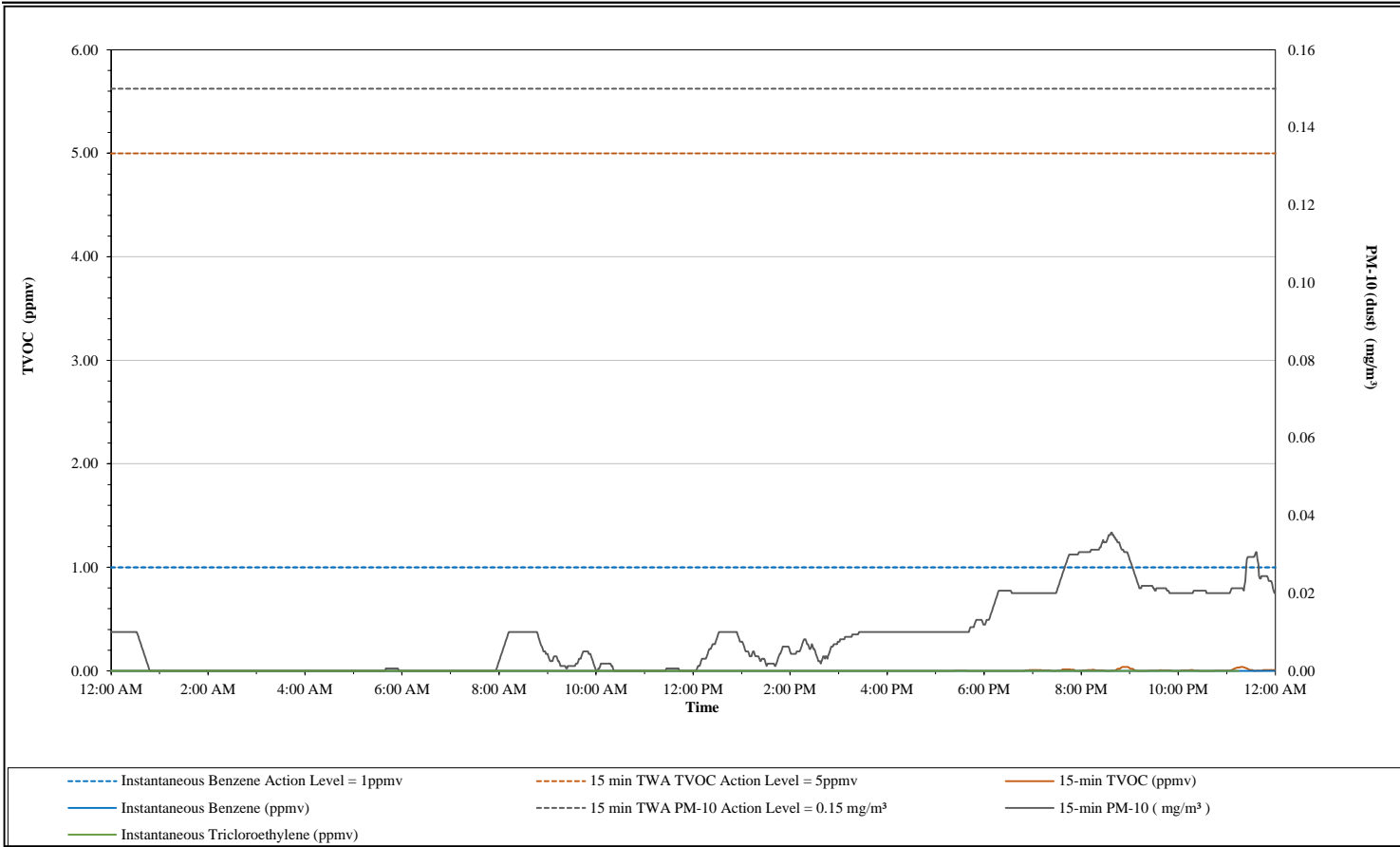
AMS 2



| 15 Minute TWA Data Summary Statistics | | | | Instantaneous Compound Specific Data | | | |
|---------------------------------------|------|------------------|------|--------------------------------------|------|-----------|------|
| TVOC min = | 0.00 | PM-10 min = | 0.00 | Benzene min = | 0.00 | TCE min = | 0.00 |
| TVOC max = | 0.01 | PM-10 max = | 0.04 | Benzene max = | 0.00 | TCE max = | 0.00 |
| TVOC 24hr Avg = | 0.00 | PM-10 24hr Avg = | 0.01 | | | | |

AirLogics LLC Perimeter Air Monitoring Systems
 Former Fulton MGP Site
 Parcel III and Portion of Parcel IV
 Brooklyn, NY

AMS 3



Wind Data Summary

- > 20 mph
- 15 - 20 mph
- 10 - 15 mph
- 5 - 10 mph
- 2 - 5 mph
- 1 - 2 mph

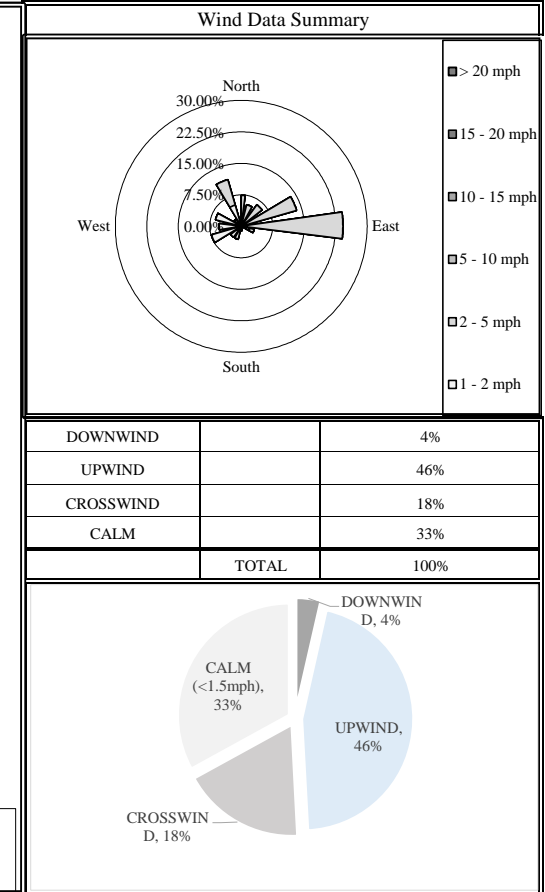
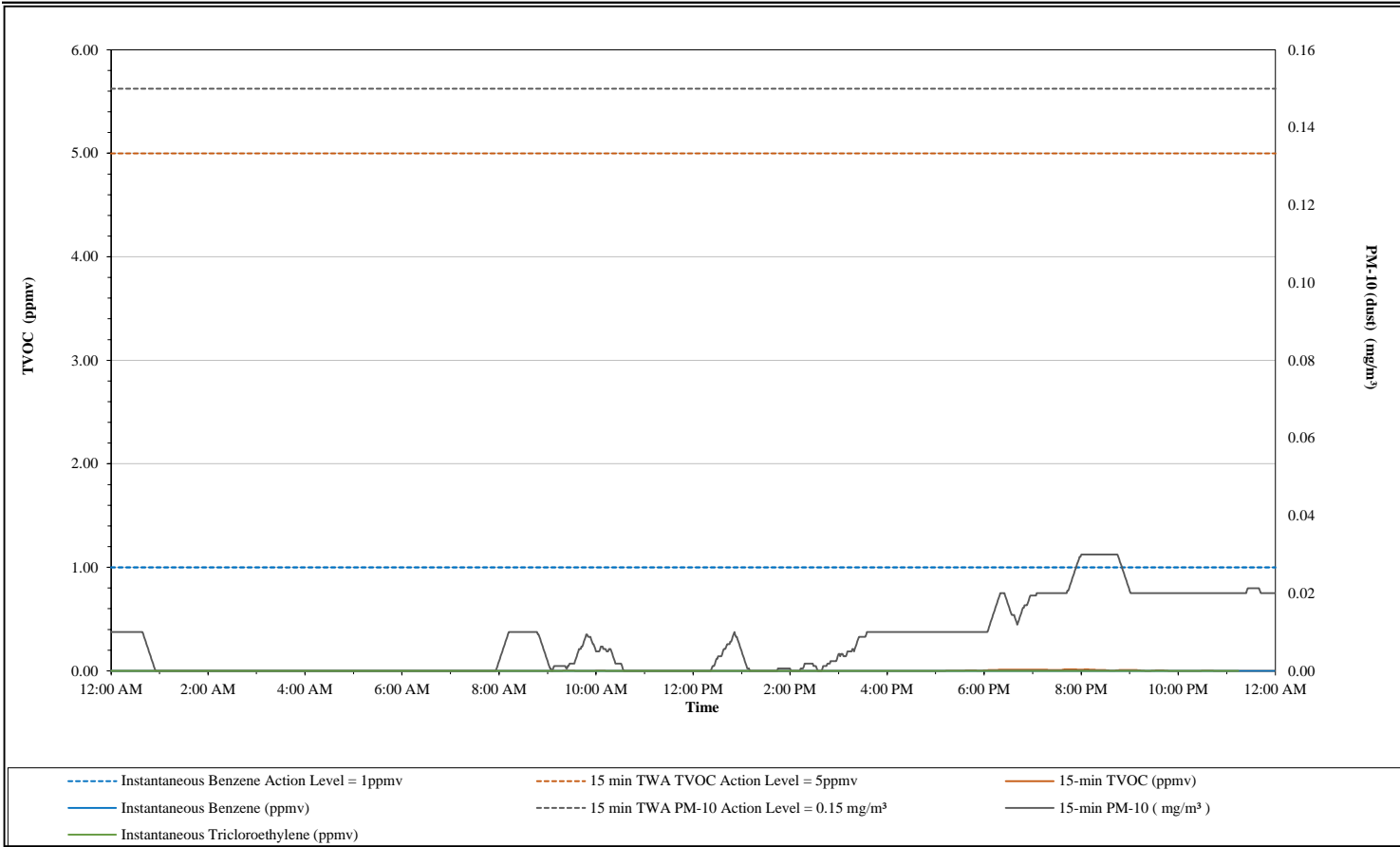
| | | |
|-----------|--|------|
| DOWNWIND | | 26% |
| UPWIND | | 29% |
| CROSSWIND | | 12% |
| CALM | | 33% |
| TOTAL | | 100% |

CALM (<1.5mph), 33%
 DOWNWIND, 26%
 UPWIND, 29%
 CROSSWIND, 12%

| 15 Minute TWA Data Summary Statistics | | | | Instantaneous Compound Specific Data | | | |
|---------------------------------------|------|------------------|------|--------------------------------------|------|-----------|------|
| TVOC min = | 0.00 | PM-10 min = | 0.00 | Benzene min = | 0.00 | TCE min = | 0.00 |
| TVOC max = | 0.04 | PM-10 max = | 0.04 | Benzene max = | 0.00 | TCE max = | 0.00 |
| TVOC 24hr Avg = | 0.00 | PM-10 24hr Avg = | 0.01 | | | | |

AirLogics LLC Perimeter Air Monitoring Systems
 Former Fulton MGP Site
 Parcel III and Portion of Parcel IV
 Brooklyn, NY

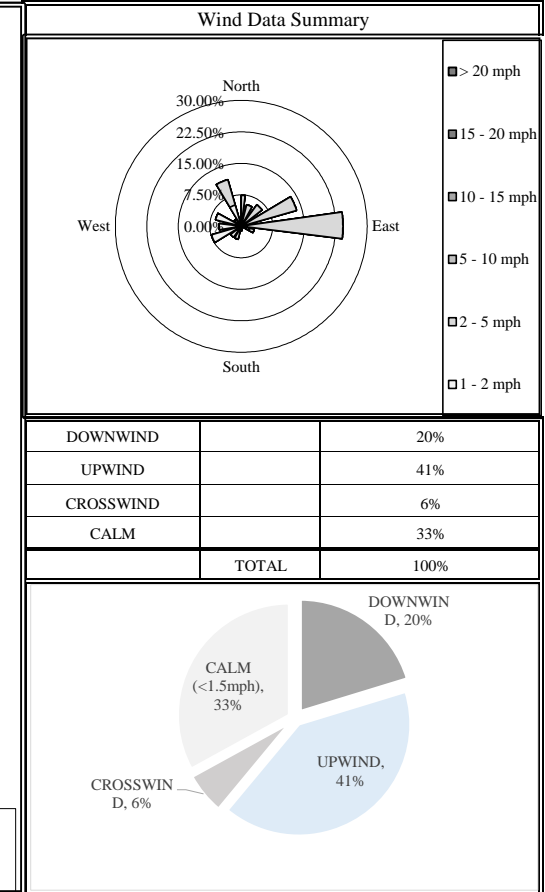
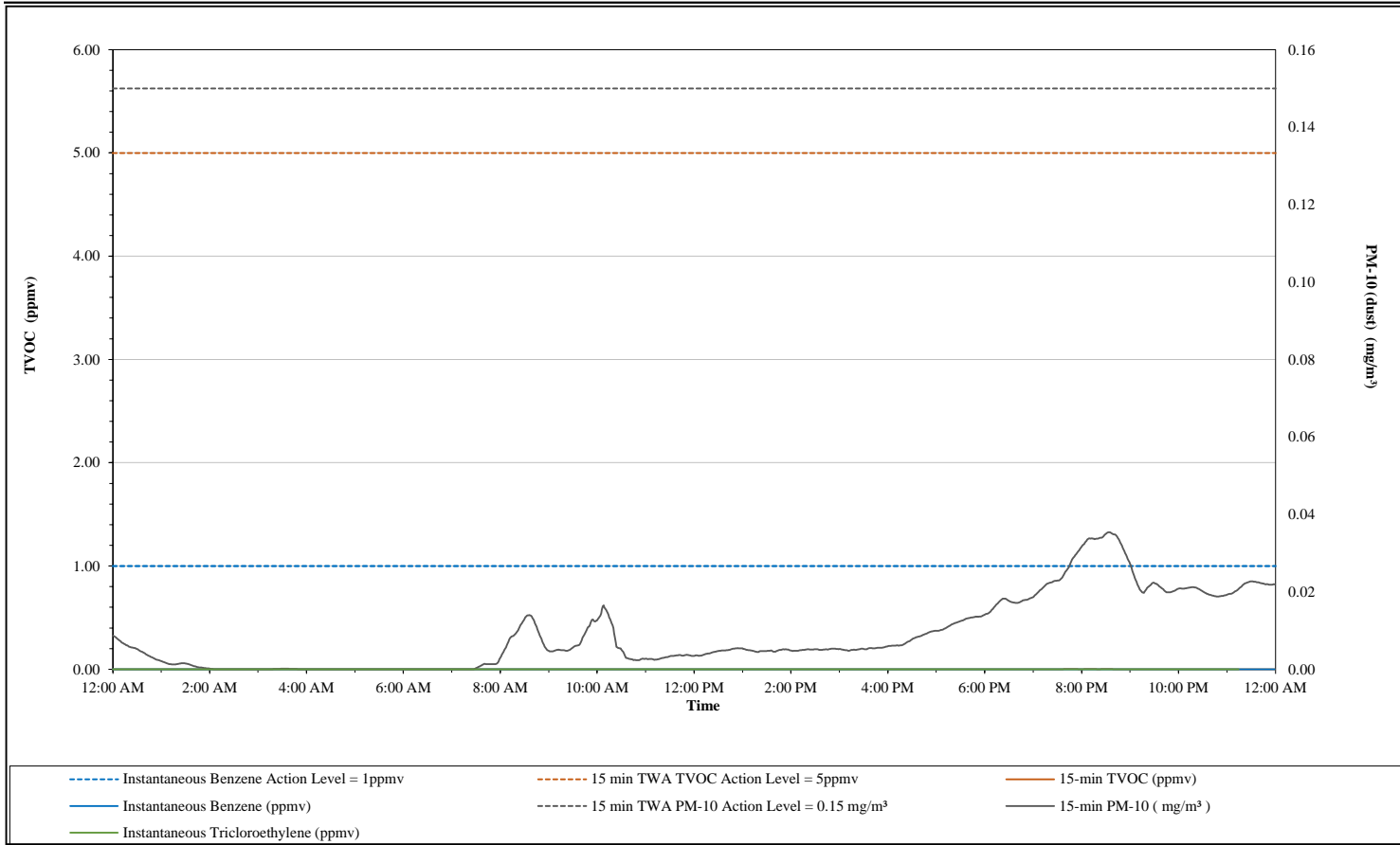
AMS 4



| 15 Minute TWA Data Summary Statistics | | | | Instantaneous Compound Specific Data | | | |
|---------------------------------------|------|------------------|------|--------------------------------------|------|-----------|------|
| TVOC min = | 0.00 | PM-10 min = | 0.00 | Benzene min = | 0.00 | TCE min = | 0.00 |
| TVOC max = | 0.02 | PM-10 max = | 0.03 | Benzene max = | 0.00 | TCE max = | 0.00 |
| TVOC 24hr Avg = | 0.00 | PM-10 24hr Avg = | 0.01 | | | | |

AirLogics LLC Perimeter Air Monitoring Systems
 Former Fulton MGP Site
 Parcel III and Portion of Parcel IV
 Brooklyn, NY

AMS 5



| 15 Minute TWA Data Summary Statistics | | | | Instantaneous Compound Specific Data | | | |
|---------------------------------------|------|------------------|------|--------------------------------------|------|-----------|------|
| TVOC min = | 0.00 | PM-10 min = | 0.00 | Benzene min = | 0.00 | TCE min = | 0.00 |
| TVOC max = | 0.00 | PM-10 max = | 0.04 | Benzene max = | 0.00 | TCE max = | 0.00 |
| TVOC 24hr Avg = | 0.00 | PM-10 24hr Avg = | 0.01 | | | | |