



Former Fulton MGP Site – Parcel III and Portion of Parcel IV

Daily CAMP Report

DATE: 06/15/24
 FILE NO: 03.0034060.10

Daily Report No.: 670

This Daily Air Monitoring Report summarizes perimeter air monitoring data collected during the referenced period in accordance with the Community Air Monitoring Plan (CAMP) which was included as part of the NYSDEC approved Remedial Action Work Plan for the Former Fulton Manufactured Gas Plant (MGP) Site – Parcel III and Portion of Parcel IV. Note: the information included in this daily summary is based on preliminary results and is subject to change based on data validation.

| | | | |
|---|---|--|---------------------------|
| Reporting Period: | Saturday, June 15, 2024 | | |
| Weather | Temperature: 58.80 – 84.20°F | Precipitation: 0.00 in | Relative Humidity: 50.09% |
| | Wind Speed: 0.29 – 6.58 mph | Prevailing Wind Direction: NW | |
| Concentrations detected above the Action Level | AMS-1: none | AMS-4: none | |
| | AMS-2: none | AMS-5: none | |
| | AMS-3: none | HH-1 (handheld readings along Degraw St): none | |
| Summary of Site Activities | <ul style="list-style-type: none"> GZA continued CAMP monitoring 24 hours per day. | | |
| Community Inquiries | <ul style="list-style-type: none"> None | | |
| Other | <ul style="list-style-type: none"> None | | |

Figure 1 – CAMP Station Locations





Former Fulton MGP Site – Parcel III and Portion of Parcel IV

Daily CAMP Report

DATE: 06/15/24
FILE NO: 03.0034060.10

Daily Report No.: 670

TABLE 1 – OFFSITE HANDHELD AIR MONITORING DATA

| DATE | TIME | LOCATION | TVOC ppm | PM ₁₀ mg/m ³ | NOTES |
|------|------|----------|-------------|---------------------------------------|-----------------------------------|
| - | - | - | - | - | CAMP monitored remotely (weekend) |
| - | - | - | - | - | CAMP monitored remotely (weekend) |
| - | - | - | - | - | CAMP monitored remotely (weekend) |
| - | - | - | - | - | CAMP monitored remotely (weekend) |

TABLE 2 – ODOR AND VISIBLE DUST MONITORING LOG

| DATE | TIME | NUISANCE ODORS (YES/NO) | VISIBLE DUST (YES/NO) | NOTES |
|------|------|-------------------------------|--------------------------|-----------------------------------|
| - | - | - | - | CAMP monitored remotely (weekend) |
| - | - | - | - | CAMP monitored remotely (weekend) |
| - | - | - | - | CAMP monitored remotely (weekend) |
| - | - | - | - | CAMP monitored remotely (weekend) |

Attachments:

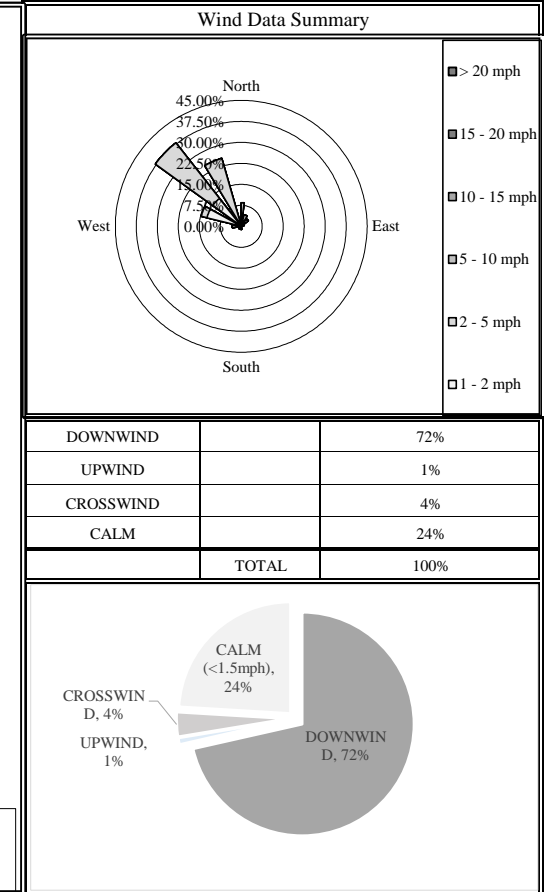
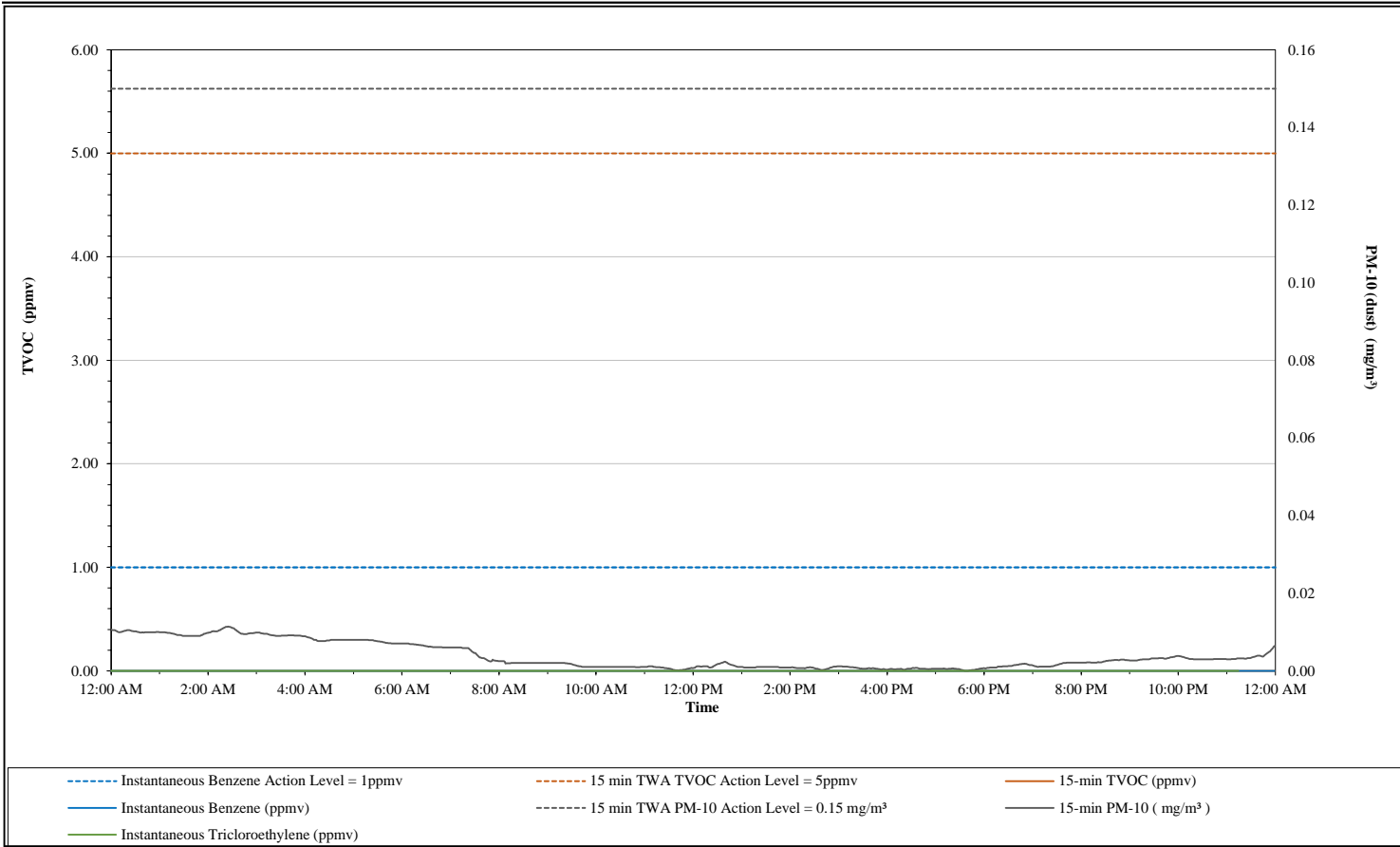
Daily Data Summary – Air Monitoring Stations 1 through 5

Prepared by: Geder Mena
Construction Manager II

Reviewed by: Dan Amate
Associate Principal

AirLogics LLC Perimeter Air Monitoring Systems
 Former Fulton MGP Site
 Parcel III and Portion of Parcel IV
 Brooklyn, NY

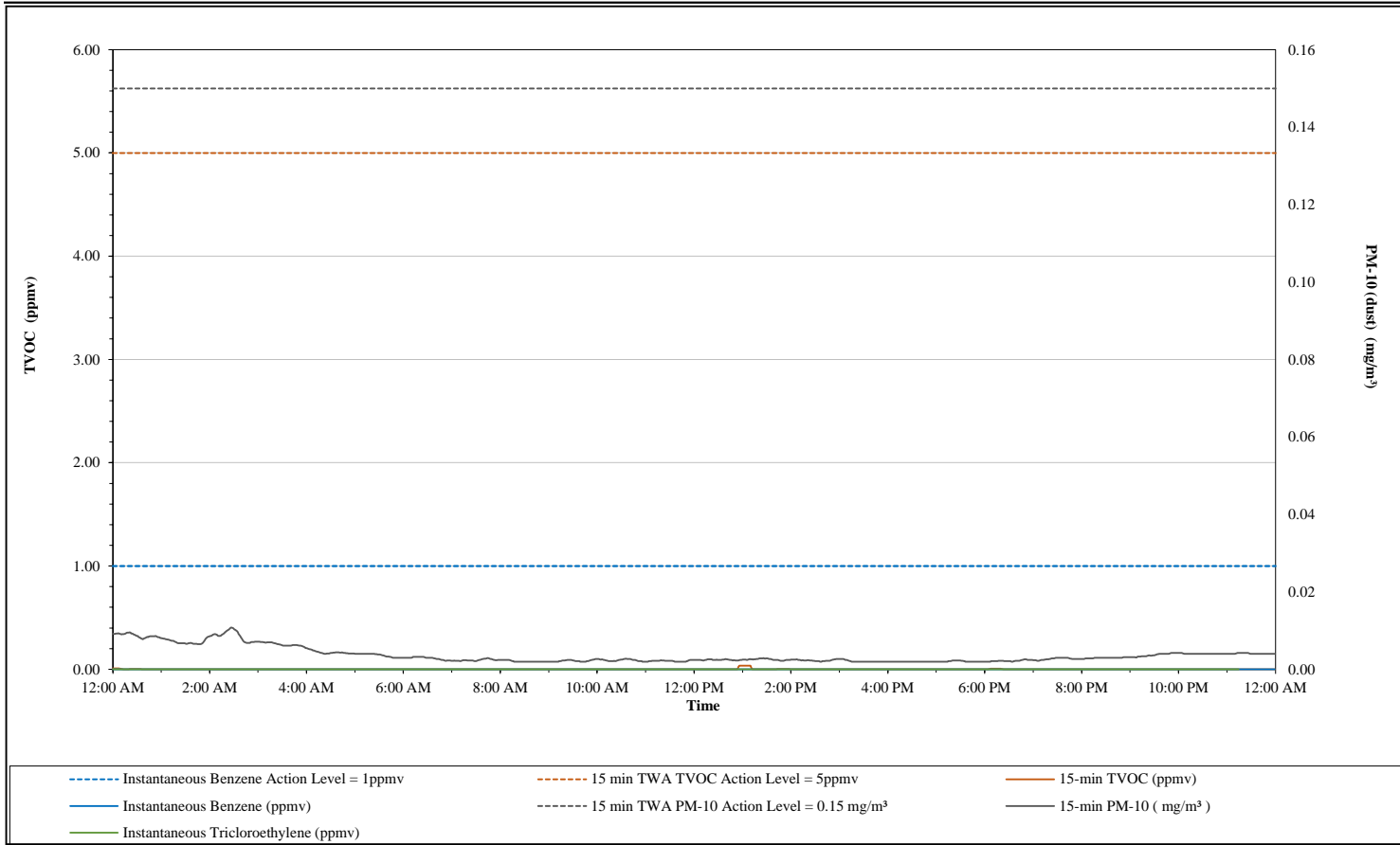
AMS 1



| 15 Minute TWA Data Summary Statistics | | | | Instantaneous Compound Specific Data | | | |
|---------------------------------------|------|------------------|------|--------------------------------------|------|-----------|------|
| TVOC min = | 0.00 | PM-10 min = | 0.00 | Benzene min = | 0.00 | TCE min = | 0.00 |
| TVOC max = | 0.00 | PM-10 max = | 0.01 | Benzene max = | 0.00 | TCE max = | 0.00 |
| TVOC 24hr Avg = | 0.00 | PM-10 24hr Avg = | 0.00 | | | | |

AirLogics LLC Perimeter Air Monitoring Systems
 Former Fulton MGP Site
 Parcel III and Portion of Parcel IV
 Brooklyn, NY

AMS 2



Wind Data Summary

North: 45.00%
 North-NW: 37.50%
 North-N: 30.00%
 North-E: 22.50%
 East: 15.00%
 East-S: 7.50%
 South: 0.00%

- > 20 mph
- 15 - 20 mph
- 10 - 15 mph
- 5 - 10 mph
- 2 - 5 mph
- 1 - 2 mph

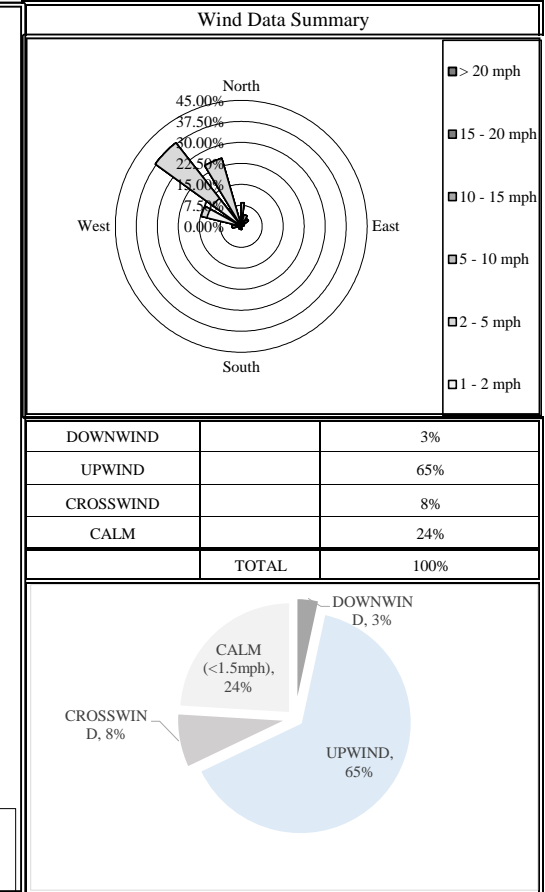
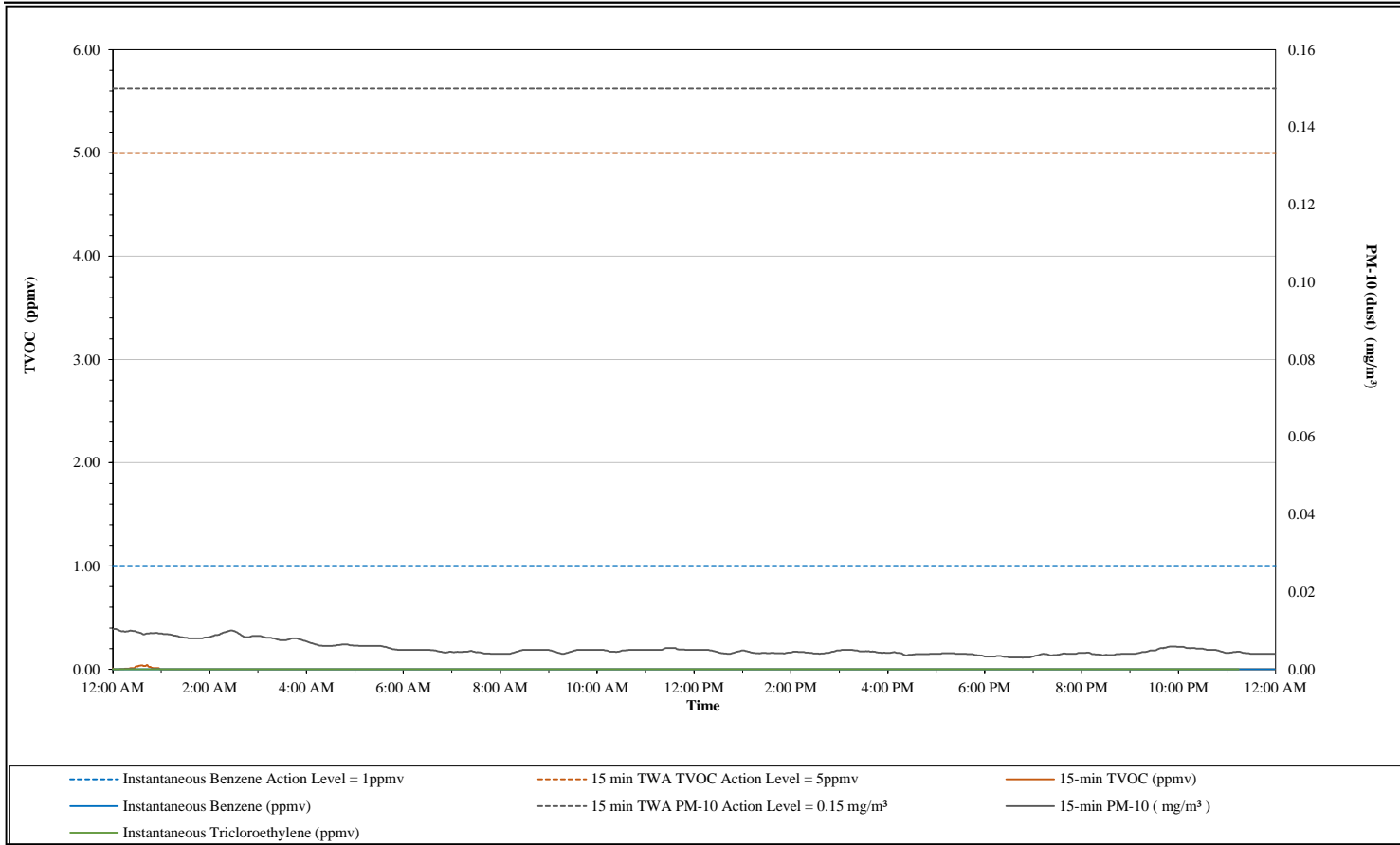
| | | |
|-----------|--|------|
| DOWNWIND | | 9% |
| UPWIND | | 41% |
| CROSSWIND | | 26% |
| CALM | | 24% |
| TOTAL | | 100% |

UPWIND, 41%
 CROSSWIND, 26%
 CALM (<1.5mph), 24%
 DOWNWIND, 9%

| 15 Minute TWA Data Summary Statistics | | | | Instantaneous Compound Specific Data | | | |
|---------------------------------------|------|------------------|------|--------------------------------------|------|-----------|------|
| TVOC min = | 0.00 | PM-10 min = | 0.00 | Benzene min = | 0.00 | TCE min = | 0.00 |
| TVOC max = | 0.04 | PM-10 max = | 0.01 | Benzene max = | 0.00 | TCE max = | 0.00 |
| TVOC 24hr Avg = | 0.00 | PM-10 24hr Avg = | 0.00 | | | | |

AirLogics LLC Perimeter Air Monitoring Systems
 Former Fulton MGP Site
 Parcel III and Portion of Parcel IV
 Brooklyn, NY

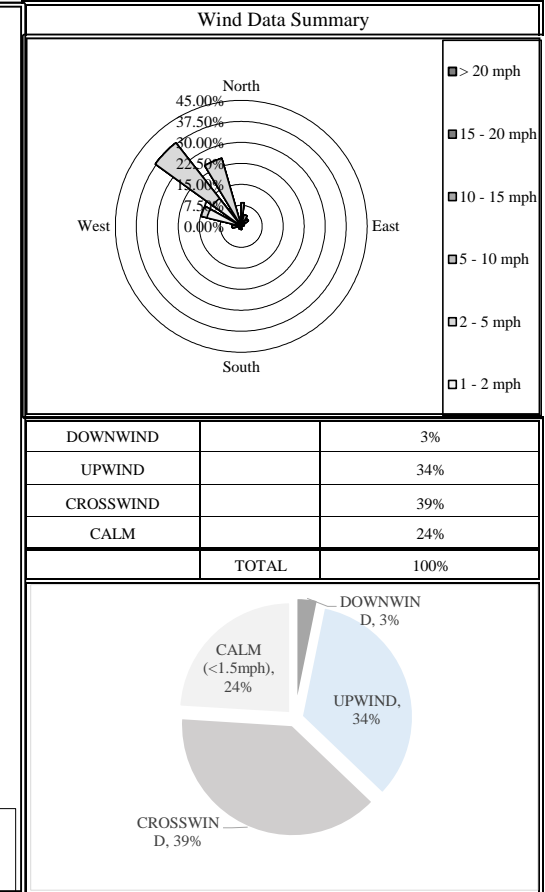
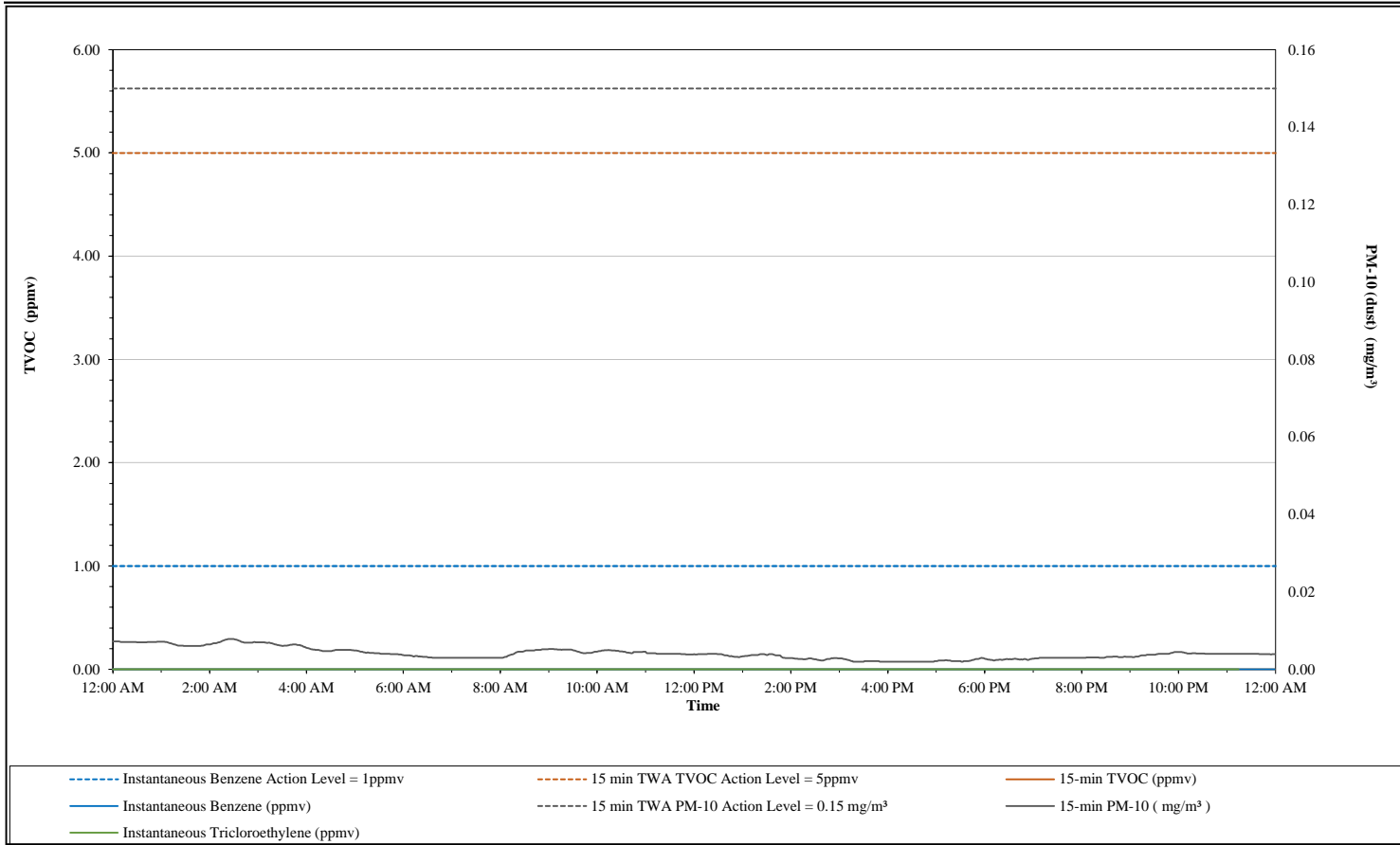
AMS 3



| 15 Minute TWA Data Summary Statistics | | | | Instantaneous Compound Specific Data | | | |
|---------------------------------------|------|------------------|------|--------------------------------------|------|-----------|------|
| TVOC min = | 0.00 | PM-10 min = | 0.00 | Benzene min = | 0.00 | TCE min = | 0.00 |
| TVOC max = | 0.04 | PM-10 max = | 0.01 | Benzene max = | 0.00 | TCE max = | 0.00 |
| TVOC 24hr Avg = | 0.00 | PM-10 24hr Avg = | 0.01 | | | | |

AirLogics LLC Perimeter Air Monitoring Systems
 Former Fulton MGP Site
 Parcel III and Portion of Parcel IV
 Brooklyn, NY

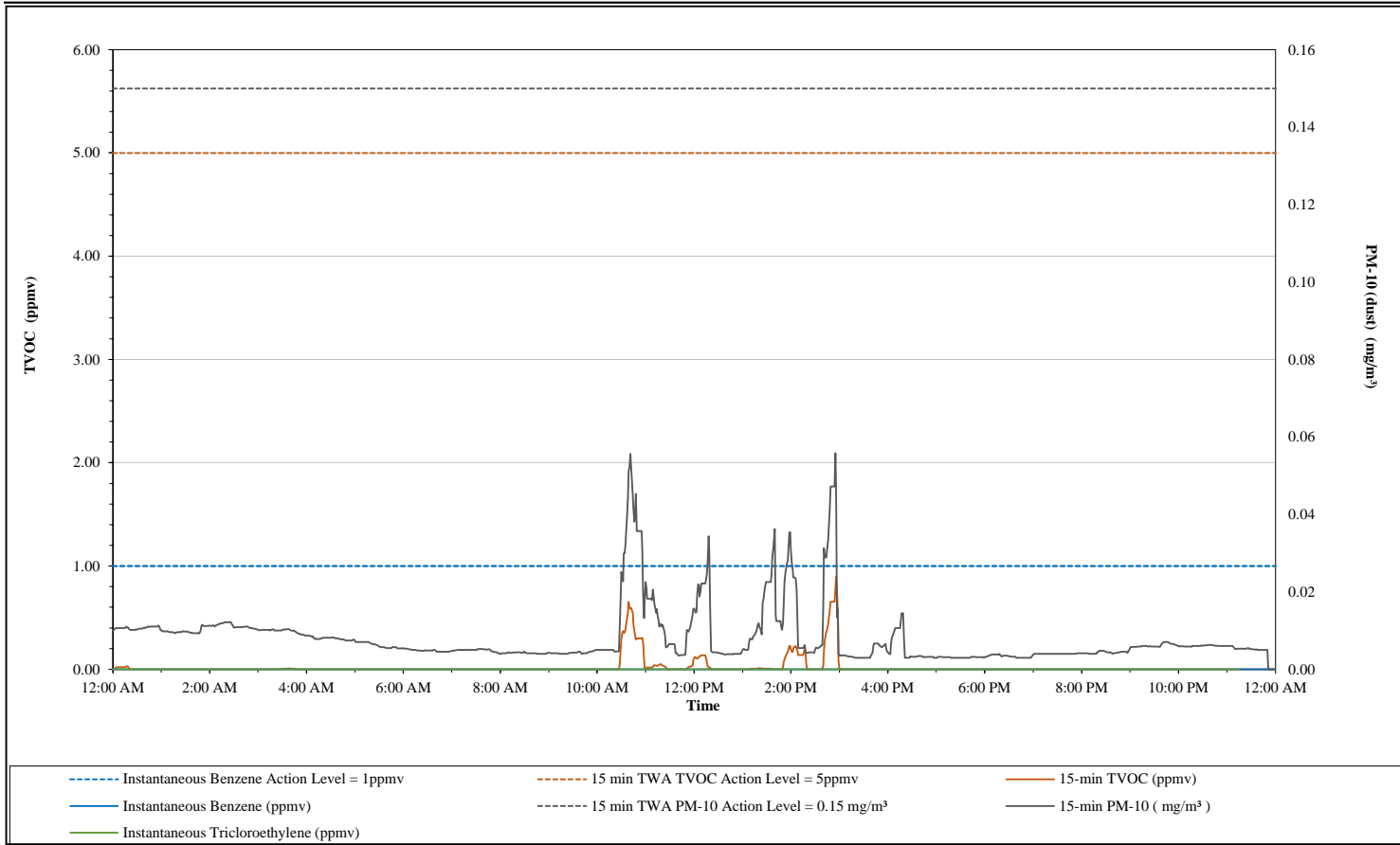
AMS 4



| 15 Minute TWA Data Summary Statistics | | | | Instantaneous Compound Specific Data | | | |
|---------------------------------------|------|------------------|------|--------------------------------------|------|-----------|------|
| TVOC min = | 0.00 | PM-10 min = | 0.00 | Benzene min = | 0.00 | TCE min = | 0.00 |
| TVOC max = | 0.00 | PM-10 max = | 0.01 | Benzene max = | 0.00 | TCE max = | 0.00 |
| TVOC 24hr Avg = | 0.00 | PM-10 24hr Avg = | 0.00 | | | | |

AirLogics LLC Perimeter Air Monitoring Systems
 Former Fulton MGP Site
 Parcel III and Portion of Parcel IV
 Brooklyn, NY

AMS 5



Wind Data Summary

| | |
|--------------|-------------|
| DOWNWIND | 60% |
| UPWIND | 8% |
| CROSSWIND | 8% |
| CALM | 24% |
| TOTAL | 100% |

| 15 Minute TWA Data Summary Statistics | | | | Instantaneous Compound Specific Data | | | |
|---------------------------------------|------|------------------|------|--------------------------------------|------|-----------|------|
| TVOC min = | 0.00 | PM-10 min = | 0.00 | Benzene min = | 0.00 | TCE min = | 0.00 |
| TVOC max = | 0.90 | PM-10 max = | 0.06 | Benzene max = | 0.00 | TCE max = | 0.00 |
| TVOC 24hr Avg = | 0.02 | PM-10 24hr Avg = | 0.01 | | | | |