



Former Fulton MGP Site – Parcel III and Portion of Parcel IV

Daily CAMP Report

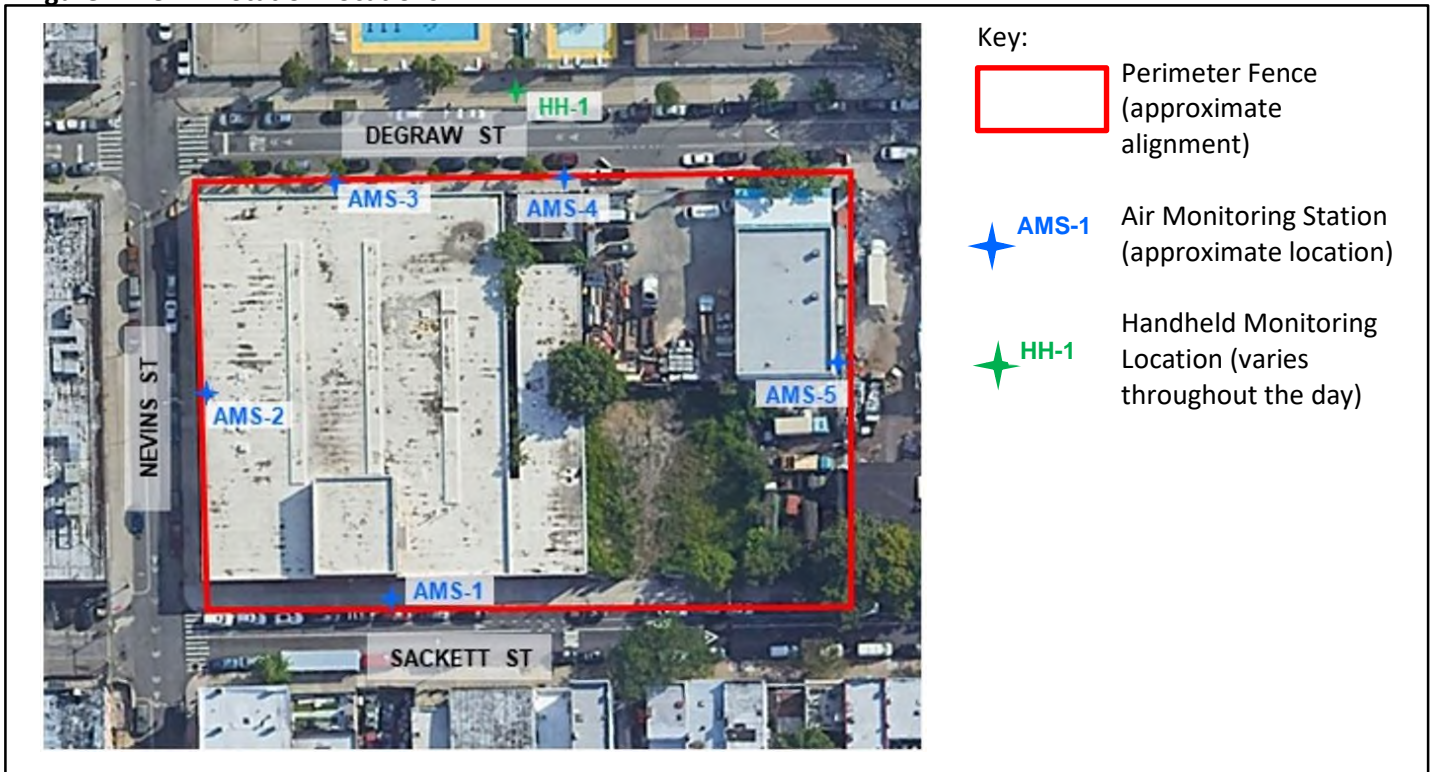
DATE: 07/06/24
 FILE NO: 03.0034060.10

Daily Report No.: 691

This Daily Air Monitoring Report summarizes perimeter air monitoring data collected during the referenced period in accordance with the Community Air Monitoring Plan (CAMP) which was included as part of the NYSDEC approved Remedial Action Work Plan for the Former Fulton Manufactured Gas Plant (MGP) Site – Parcel III and Portion of Parcel IV. Note: the information included in this daily summary is based on preliminary results and is subject to change based on data validation.

Reporting Period:	Saturday, July 06, 2024		
Weather	Temperature: 72.10 – 93.90°F	Precipitation: 0.06 in	Relative Humidity: 76.97%
	Wind Speed: 0.22 – 4.03 mph	Prevailing Wind Direction: SE	
Concentrations detected above the Action Level	AMS-1: None	AMS-4: None	
	AMS-2: None	AMS-5: None	
	AMS-3: None	HH-1 (handheld readings along Degraw St): none	
Summary of Site Activities	<ul style="list-style-type: none"> GZA continued CAMP monitoring 24 hours per day. No work on the Site (weekend). 		
Community Inquiries	<ul style="list-style-type: none"> None 		
Other	<ul style="list-style-type: none"> None 		

Figure 1 – CAMP Station Locations





Former Fulton MGP Site – Parcel III and Portion of Parcel IV

Daily CAMP Report

DATE: 07/06/24
FILE NO: 03.0034060.10

Daily Report No.: 691

TABLE 1 – OFFSITE HANDHELD AIR MONITORING DATA

DATE	TIME	LOCATION	TVOC ppm	PM ₁₀ mg/m ³	NOTES
-	-	-	-	-	CAMP monitored remotely (weekend)
-	-	-	-	-	CAMP monitored remotely (weekend)
-	-	-	-	-	CAMP monitored remotely (weekend)
-	-	-	-	-	CAMP monitored remotely (weekend)

TABLE 2 – ODOR AND VISIBLE DUST MONITORING LOG

DATE	TIME	NUISANCE ODORS (YES/NO)	VISIBLE DUST (YES/NO)	NOTES
-	-	-	-	CAMP monitored remotely (weekend)
-	-	-	-	CAMP monitored remotely (weekend)
-	-	-	-	CAMP monitored remotely (weekend)
-	-	-	-	CAMP monitored remotely (weekend)

Attachments:

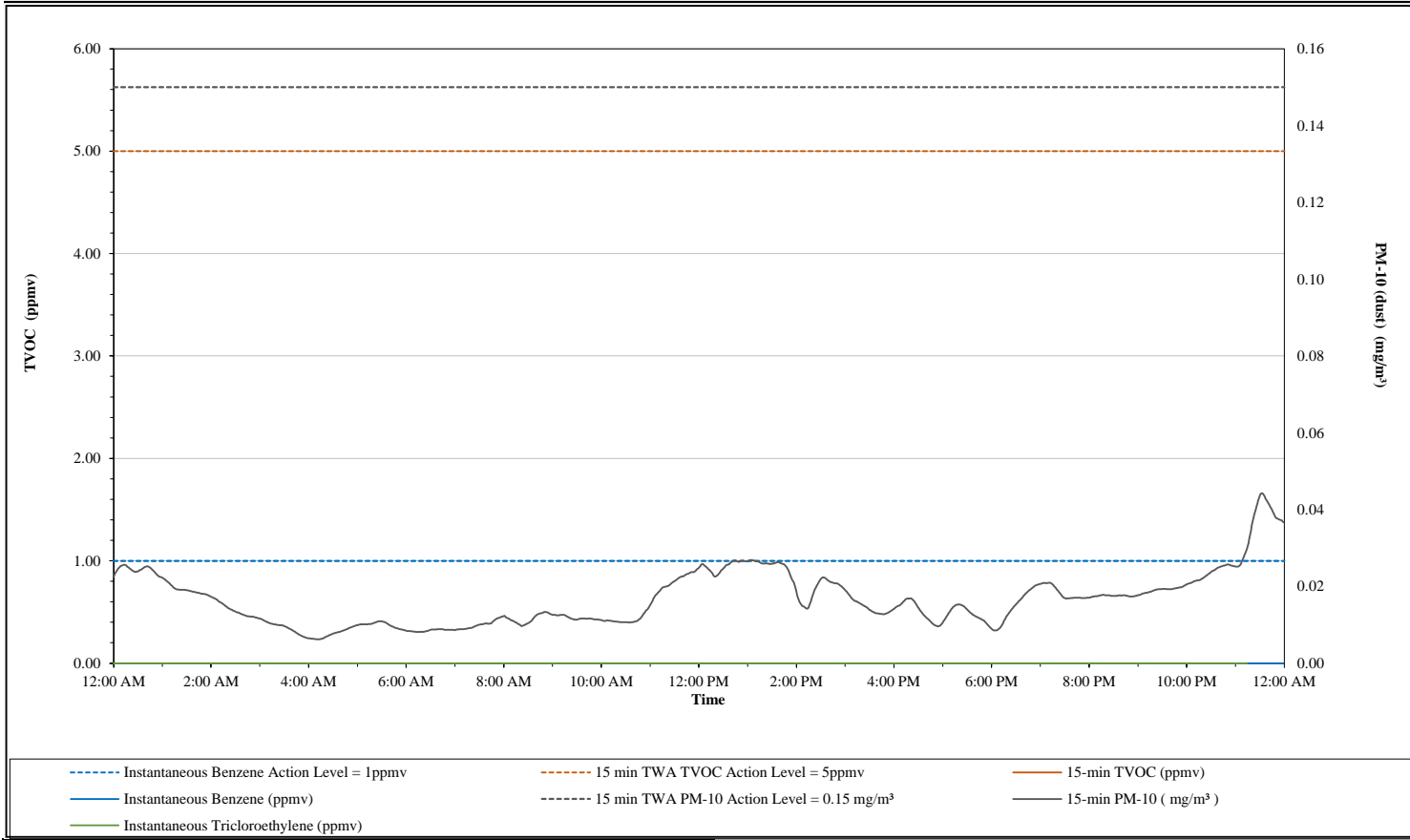
Daily Data Summary – Air Monitoring Stations 1 through 5

Prepared by: Matt DiLorenzo
Engineer I

Reviewed by: Dan Amate
Associate Principal

AirLogics LLC Perimeter Air Monitoring Systems
 Former Fulton MGP Site
 Parcel III and Portion of Parcel IV
 Brooklyn, NY

AMS 1



Wind Data Summary

- > 20 mph
- 15 - 20 mph
- 10 - 15 mph
- 5 - 10 mph
- 2 - 5 mph
- 1 - 2 mph

DOWNWIND		9%
UPWIND		12%
CROSSWIND		8%
CALM		71%
TOTAL		100%

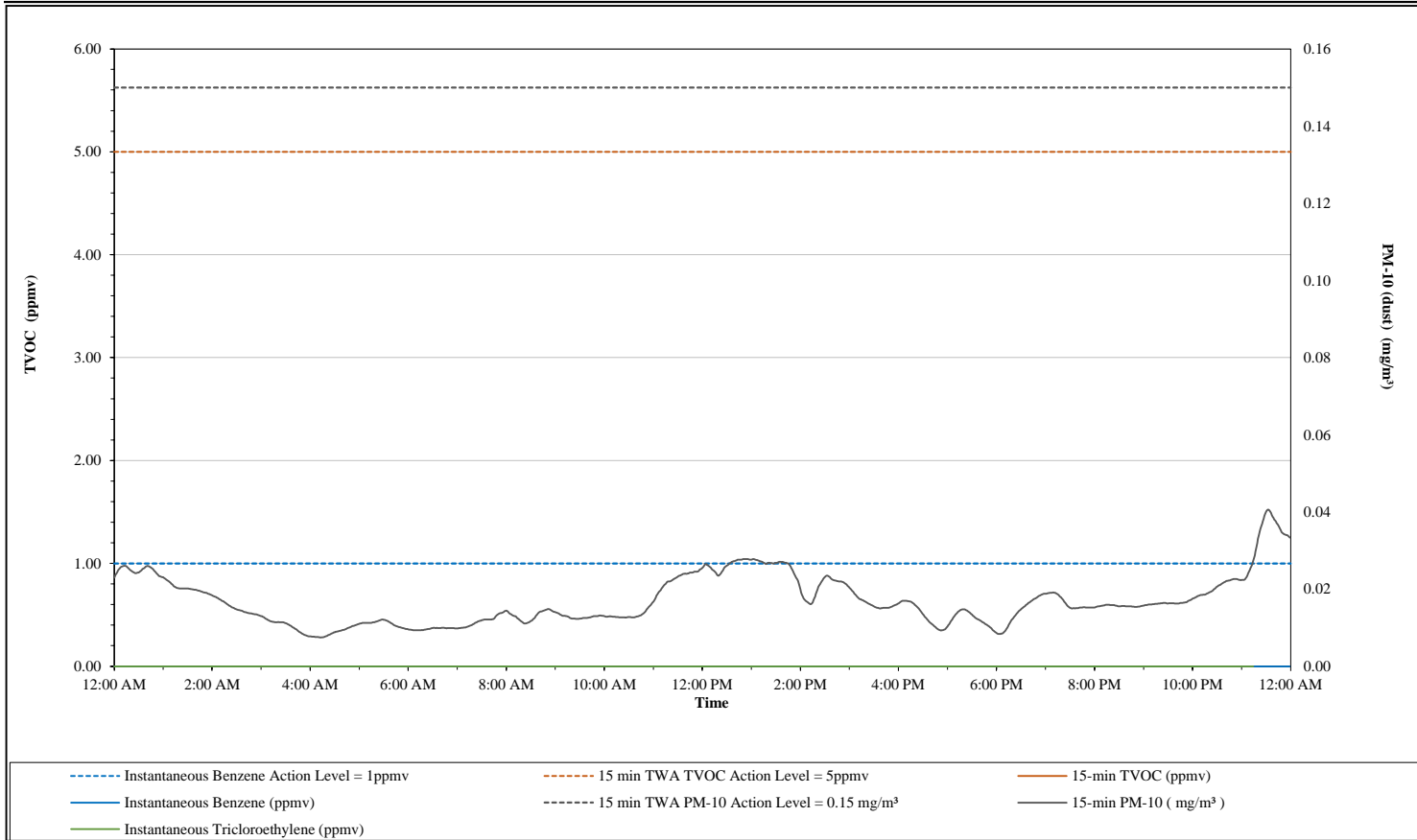
DOWNWIND D, 9% UPWIND, 12%
 CALM (<1.5mph), 71% CROSSWIND D, 8%

15 Minute TWA Data Summary Statistics			
TVOC min =	0.00	PM-10 min =	0.01
TVOC max =	0.00	PM-10 max =	0.04
TVOC 24hr Avg =	0.00	PM-10 24hr Avg =	0.02

Instantaneous Compound Specific Data			
Benzene min =	0.00	TCE min =	0.00
Benzene max =	0.00	TCE max =	0.00

AirLogics LLC Perimeter Air Monitoring Systems
 Former Fulton MGP Site
 Parcel III and Portion of Parcel IV
 Brooklyn, NY

AMS 2



Wind Data Summary

- > 20 mph
- 15 - 20 mph
- 10 - 15 mph
- 5 - 10 mph
- 2 - 5 mph
- 1 - 2 mph

DOWNWIND		18%
UPWIND		7%
CROSSWIND		5%
CALM		71%
TOTAL		100%

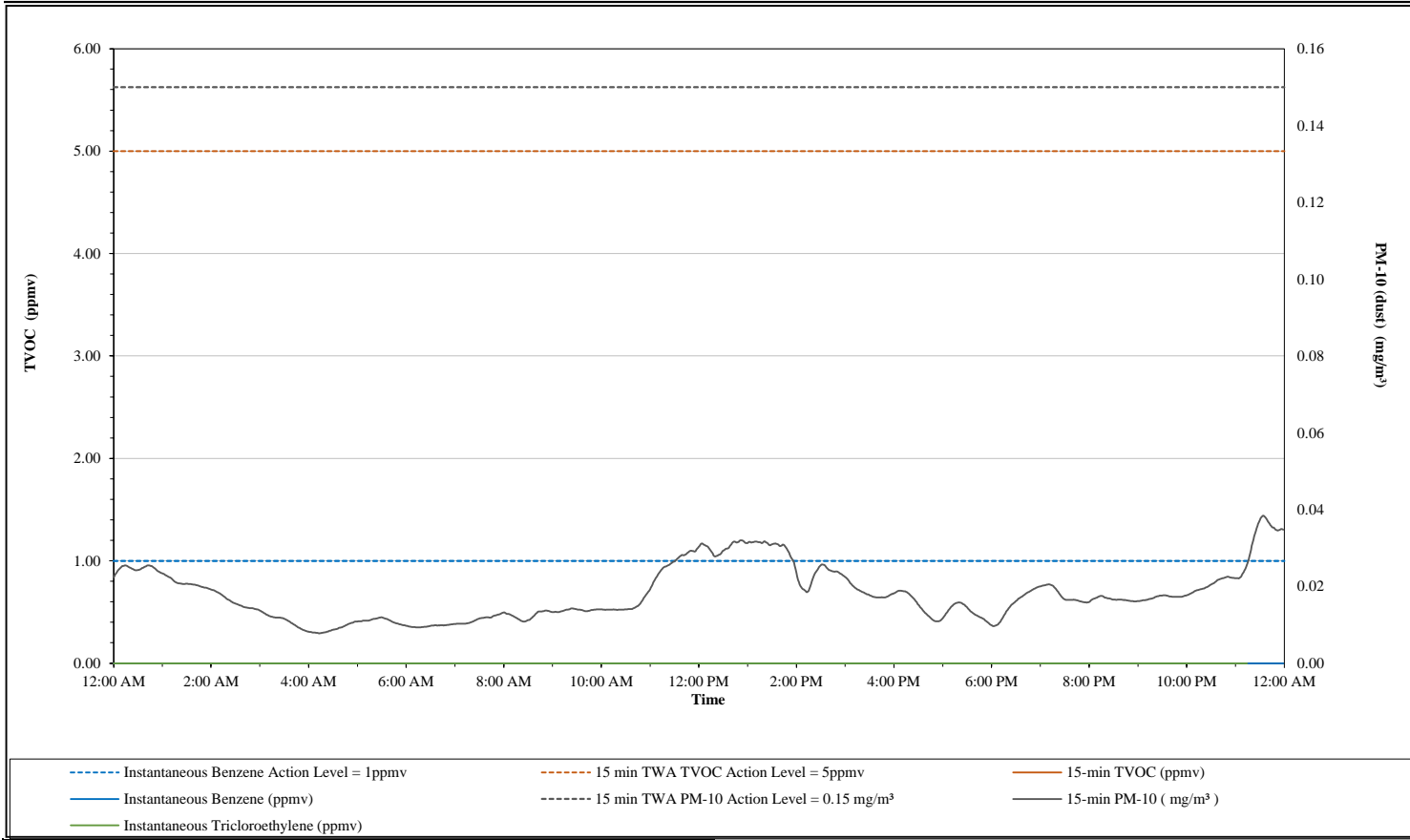
DOWNWIND D, 18%
 UPWIND, 7%
 CROSSWIND D, 5%
 CALM (<1.5mph), 71%

15 Minute TWA Data Summary Statistics			
TVOC min =	0.00	PM-10 min =	0.01
TVOC max =	0.00	PM-10 max =	0.04
TVOC 24hr Avg =	0.00	PM-10 24hr Avg =	0.02

Instantaneous Compound Specific Data			
Benzene min =	0.00	TCE min =	0.00
Benzene max =	0.00	TCE max =	0.00

AirLogics LLC Perimeter Air Monitoring Systems
 Former Fulton MGP Site
 Parcel III and Portion of Parcel IV
 Brooklyn, NY

AMS 3



Wind Data Summary

- > 20 mph
- 15 - 20 mph
- 10 - 15 mph
- 5 - 10 mph
- 2 - 5 mph
- 1 - 2 mph

DOWNWIND		19%
UPWIND		6%
CROSSWIND		4%
CALM		71%
TOTAL		100%

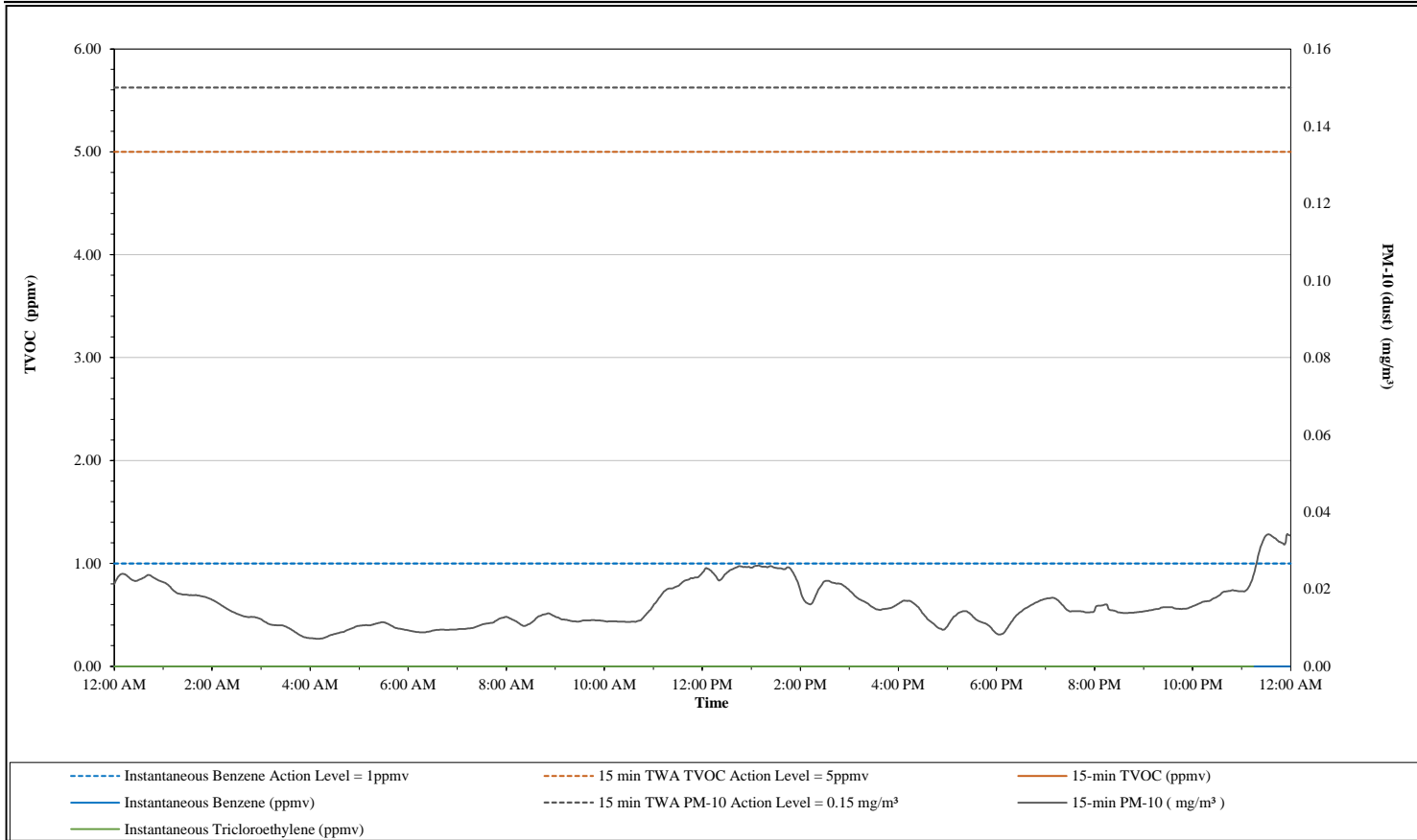
DOWNWIND, 19%
 UPWIND, 6%
 CROSSWIND, 4%
 CALM (<1.5mph), 71%

15 Minute TWA Data Summary Statistics			
TVOC min =	0.00	PM-10 min =	0.01
TVOC max =	0.00	PM-10 max =	0.04
TVOC 24hr Avg =	0.00	PM-10 24hr Avg =	0.02

Instantaneous Compound Specific Data			
Benzene min =	0.00	TCE min =	0.00
Benzene max =	0.00	TCE max =	0.00

AirLogics LLC Perimeter Air Monitoring Systems
 Former Fulton MGP Site
 Parcel III and Portion of Parcel IV
 Brooklyn, NY

AMS 4



Wind Data Summary

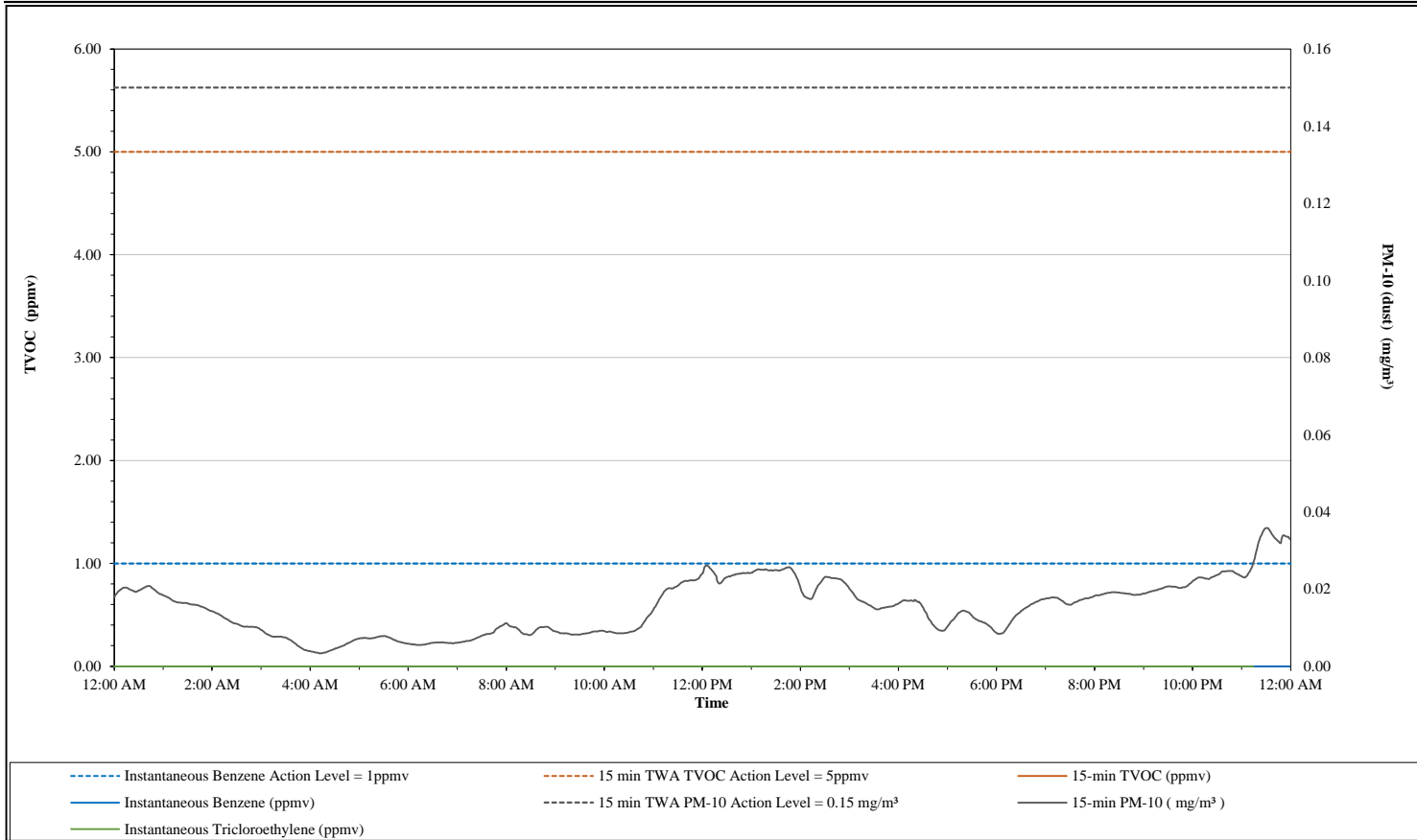
- > 20 mph
- 15 - 20 mph
- 10 - 15 mph
- 5 - 10 mph
- 2 - 5 mph
- 1 - 2 mph

DOWNWIND		9%
UPWIND		9%
CROSSWIND		11%
CALM		71%
TOTAL		100%

15 Minute TWA Data Summary Statistics				Instantaneous Compound Specific Data			
TVOC min =	0.00	PM-10 min =	0.01	Benzene min =	0.00	TCE min =	0.00
TVOC max =	0.00	PM-10 max =	0.03	Benzene max =	0.00	TCE max =	0.00
TVOC 24hr Avg =	0.00	PM-10 24hr Avg =	0.02				

AirLogics LLC Perimeter Air Monitoring Systems
 Former Fulton MGP Site
 Parcel III and Portion of Parcel IV
 Brooklyn, NY

AMS 5



Wind Data Summary

- > 20 mph
- 15 - 20 mph
- 10 - 15 mph
- 5 - 10 mph
- 2 - 5 mph
- 1 - 2 mph

DOWNWIND		13%
UPWIND		14%
CROSSWIND		2%
CALM		71%
TOTAL		100%

DOWNWIND D, 13%
 UPWIND, 14%
 CROSSWIND D, 2%
 CALM (<1.5mph), 71%

15 Minute TWA Data Summary Statistics			
TVOC min =	0.00	PM-10 min =	0.00
TVOC max =	0.00	PM-10 max =	0.04
TVOC 24hr Avg =	0.00	PM-10 24hr Avg =	0.02

Instantaneous Compound Specific Data			
Benzene min =	0.00	TCE min =	0.00
Benzene max =	0.00	TCE max =	0.00