



## Former Fulton MGP Site – Parcel III and Portion of Parcel IV Weekly CAMP Report

Period: 09/16/24 through 09/22/24  
FILE NO: 03.0034060.10

Weekly Report No.: 110

This Weekly Air Monitoring Report summarizes perimeter air monitoring data collected during the referenced period in accordance with the Community Air Monitoring Plan (CAMP) which was included as part of the NYSDEC approved Remedial Action Work Plan for the Former Fulton Manufactured Gas Plant (MGP) Site – Parcel III and Portion of Parcel IV.

### CAMP Monitoring Approach

Air monitoring was performed during the reporting period in accordance with the CAMP. Air Monitoring location for the reporting period is shown on **Figure 1**. The air monitoring program consists of:

- Monitoring for total volatile organic compounds (TVOCs) and airborne particulate dust (PM<sub>10</sub>) concentrations is being conducted at five air monitoring stations (AMS-1 through AMS-5) around the perimeter of the Site.
- The program includes compound-specific monitoring for benzene and tri-chloroethylene (TCE) if the TVOC concentration is greater than the alert level at the air monitoring station.
- Monitoring of weather conditions.
- Periodic monitoring for TVOCs and PM<sub>10</sub> along Degraw Street using handheld equipment.
- Periodic observational monitoring for MGP-related odors and visible dust around the perimeter of the Site.

Action and Alert levels for monitored parameters are included in **Table 1**.

### Air Monitoring Summary

During the reporting period, GZA collected air monitoring data consisting of TVOC and PM<sub>10</sub> concentrations with the five air monitoring stations and using handheld instruments along Degraw Street. GZA also conducted observational monitoring for MGP-related odors and visible dust around the perimeter of the Site.

There were no TVOCs or PM<sub>10</sub> concentrations above the CAMP-established action levels during the reporting period. **Figures 2** and **Figure 3** summarize the TVOC and PM<sub>10</sub> concentrations, respectively, recorded during the reporting period.

**Table 2** summarizes the observational monitoring for MGP-related dust and odors during the reporting period.

Daily Monitoring Reports 763 through 769 are attached and provide detailed information regarding air monitoring results and Site activities for each day during the reporting period.

### Attachments:

Daily Monitoring Reports 763 through 769



## Former Fulton MGP Site – Parcel III and Portion of Parcel IV

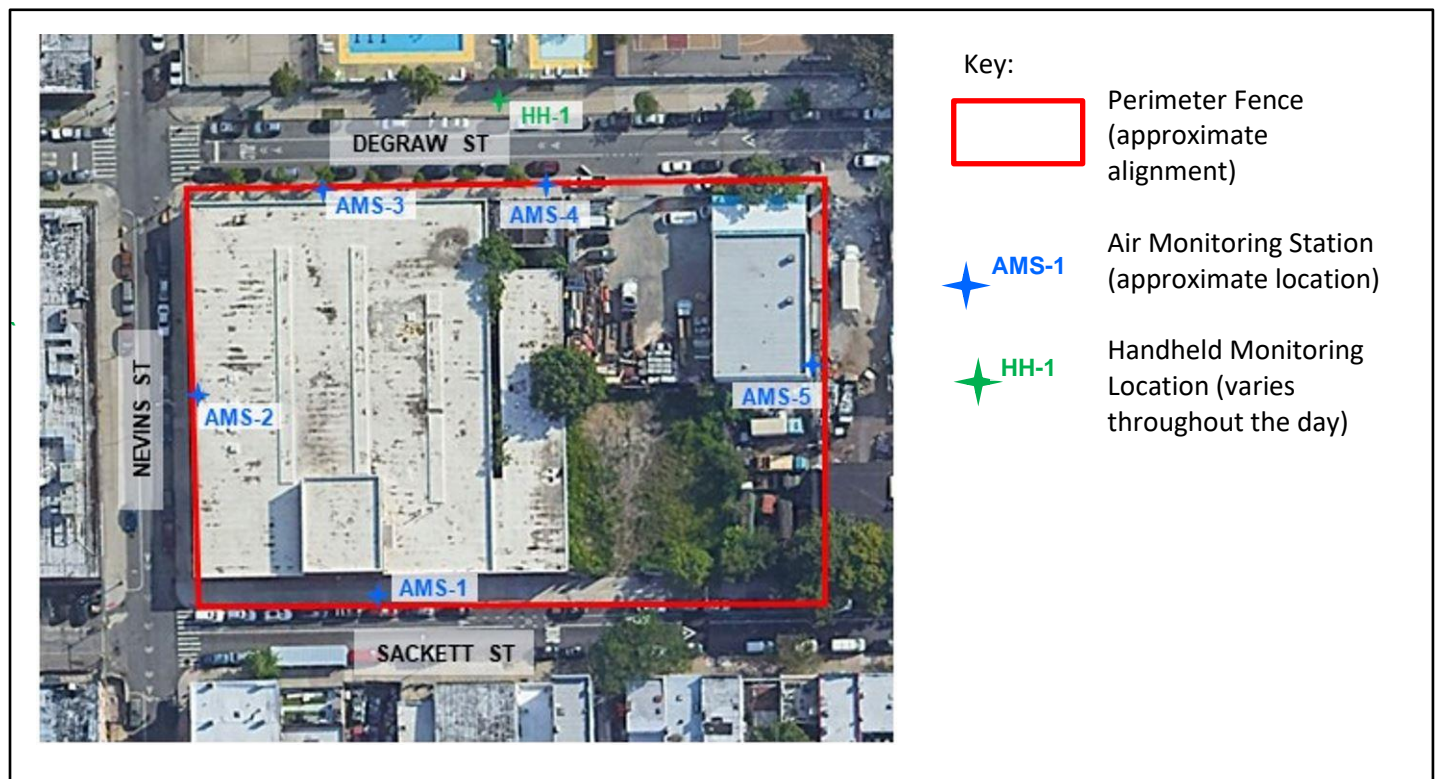
### Weekly CAMP Report

Period: 09/16/24 through 09/22/24

FILE NO: 03.0034060.10

Weekly Report No.: 110

Figure 1 – CAMP Station Locations



CAMP air monitoring station locations from 09/16/24 at 12:00 AM (beginning of reporting period), until 09/22/24 at 11:59 PM (end of reporting period).



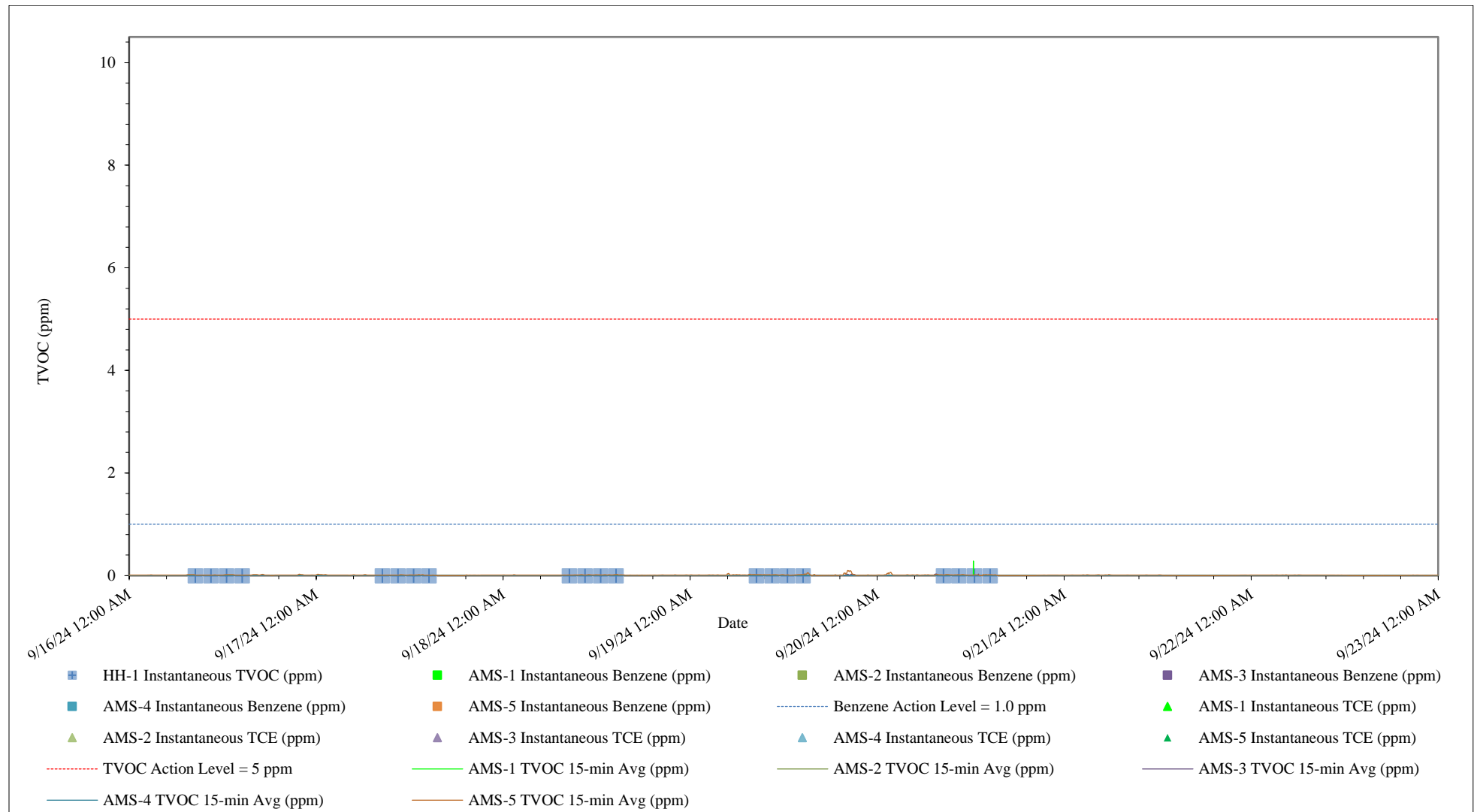
# Former Fulton MGP Site – Parcel III and Portion of Parcel IV

## Weekly CAMP Report

Period: 09/16/24 through 09/22/24  
FILE NO: 03.0034060.10

Weekly Report No.: 110

Figure 2 – Summary of TVOC, Benzene, and Tri-chloroethylene Concentrations 09/16/24 through 09/22/24





## Former Fulton MGP Site – Parcel III and Portion of Parcel IV

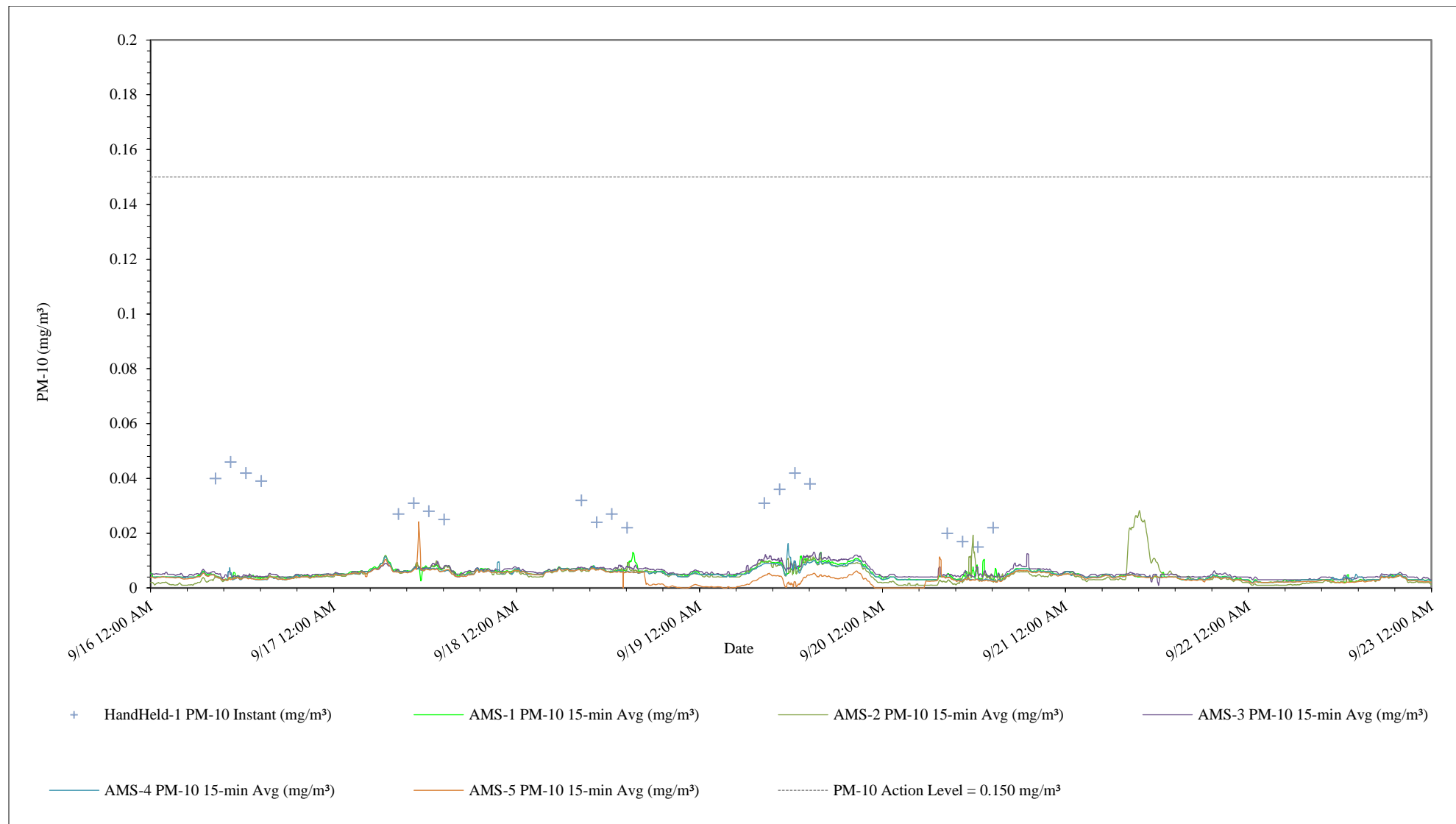
### Weekly CAMP Report

Period: 09/16/24 through 09/22/24

FILE NO: 03.0034060.10

Weekly Report No.: 110

Figure 3 – Summary of PM<sub>10</sub> Concentrations 09/16/24 through 09/22/24





# Former Fulton MGP Site – Parcel III and Portion of Parcel IV

## Weekly CAMP Report

**Period:** 09/16/24 through 09/22/24  
**FILE NO:** 03.0034060.10

**TABLE 1 – ALERT AND ACTION LEVELS**

Parameter	Basis of Measurement	Alert Level	Action Level
Total Volatile Organic Compounds (TVOCs)	15-minute TWA	3.75 ppm	5.0 ppm above background
Benzene	Instantaneous Concentration	0.5 ppm	1.0 ppm above background
Particulate Dust (PM <sub>10</sub> )	15-minute TWA	0.100 mg/m <sup>3</sup>	0.150 mg/m <sup>3</sup> above background
	Visible Observation	N/A	Visible Dust Leaving Site
MGP-Related Odors	Intensity	N/A	3

**Notes:**

1. ppm: parts per million
2. N/A: not applicable
3. TWA: Time-weighted average
4. Odor intensity is measured on an eight-point n-butanol scale, as adapted from ASTM E544.

**TABLE 2 – SUMMARY OF WORKDAY ODOR AND VISIBLE DUST MONITORING**

Date	Nuisance Odors (Yes/No)	Visible Dust (Yes/No)	Notes
09/16/24	No	No	-
09/17/24	No	No	-
09/18/24	No	No	-
09/19/24	No	No	-
09/20/24	No	No	-

**Notes:**

1. Observations made during working hours only around the perimeter of the Site.



# Former Fulton MGP Site – Parcel III and Portion of Parcel IV

## Daily CAMP Report

DATE: 09/16/24  
FILE NO: 03.0034060.10

Daily Report No.: 763

This Daily Air Monitoring Report summarizes perimeter air monitoring data collected during the referenced period in accordance with the Community Air Monitoring Plan (CAMP) which was included as part of the NYSDEC approved Remedial Action Work Plan for the Former Fulton Manufactured Gas Plant (MGP) Site – Parcel III and Portion of Parcel IV. Note: the information included in this daily summary is based on preliminary results and is subject to change based on data validation.

Reporting Period:	Monday, September 16, 2024		
Weather	Temperature: 63.30– 79.30°F	Precipitation: 0.00 in	Relative Humidity: 68.60%
	Wind Speed: 0.22 – 5.59 mph		Prevailing Wind Direction: NE
Concentrations detected above the Action Level	AMS-1: None	AMS-4: None	
	AMS-2: None	AMS-5: None	
	AMS-3: None	HH-1 (handheld readings along Degraw St): none	
Summary of Site Activities	<ul style="list-style-type: none"><li>• GZA continued CAMP monitoring 24 hours per day. CEI continued removing the Parcel IV holder and operated the VMS.</li><li>• CEI transported four truckloads of non-hazardous soil to Clean Earth New Castle, and two truckloads of non-hazardous soil to ESMI for treatment.</li><li>• CEI operated the water treatment system and American Dewatering &amp; Grouting (ADG) operated the Parcel IV dewatering system and installed header pipe associated with the Parcel IV dewatering system.</li><li>• CEI refueled equipment, performed general housekeeping, and received a delivery.</li><li>• ENTACT began mobilization an in preparation of In Situ Stabilization/Solidification (ISS) remedy.</li></ul>		
Community Inquiries	<ul style="list-style-type: none"><li>• None</li></ul>		
Other	<ul style="list-style-type: none"><li>• Charles Lambert (WSP) visited the Site.</li><li>• Mat Frankel (Langan) visited the Site.</li></ul>		

Figure 1 – CAMP Station Locations





**Former Fulton MGP Site – Parcel III and Portion of Parcel IV**  
**Daily CAMP Report**

DATE: 09/16/24  
FILE NO: 03.0034060.10

Daily Report No.: 763

**TABLE 1 – OFFSITE HANDHELD AIR MONITORING DATA**

DATE	TIME	LOCATION	TVOC ppm	PM <sub>10</sub> mg/m <sup>3</sup>	NOTES
09/13/2024	8:30 AM	HH-1	0.0	0.020	-
09/13/2024	10:30 AM	HH-1	0.0	0.026	-
09/13/2024	12:30 PM	HH-1	0.0	0.031	-
09/13/2024	2:30 PM	HH-1	0.0	0.018	-

**TABLE 2 – ODOR AND VISIBLE DUST MONITORING LOG**

DATE	TIME	NUISANCE ODORS (YES/NO)	VISIBLE DUST (YES/NO)	NOTES
09/13/2024	8:30 AM	NO	NO	-
09/13/2024	10:30 AM	NO	NO	-
09/13/2024	12:30 PM	NO	NO	-
09/13/2024	2:30 PM	NO	NO	-

**Attachments:**

Daily Data Summary – Air Monitoring Stations 1 through 5

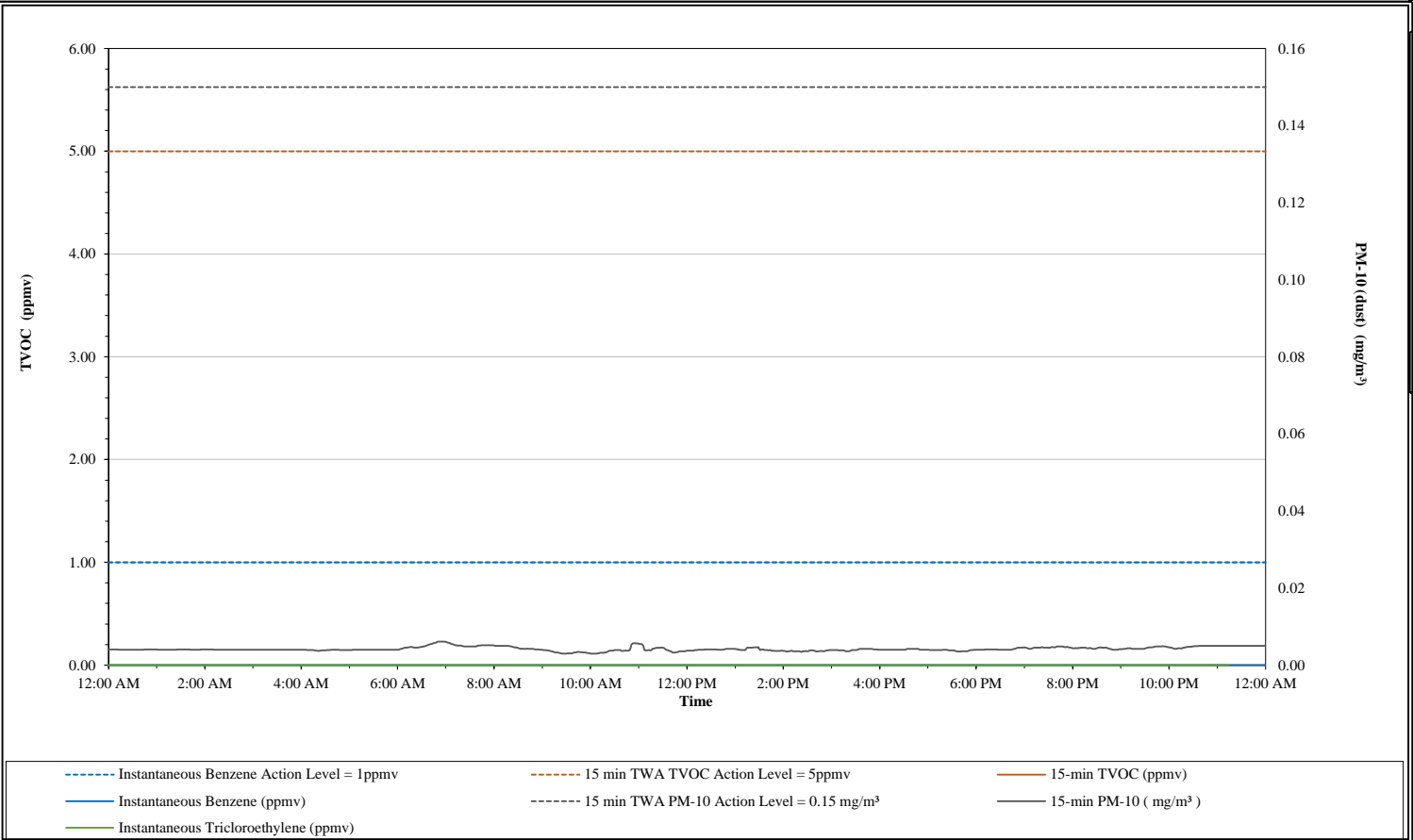
Prepared by: Geder Mena  
Construction Manager II

Reviewed by: Dan Amate  
Associate Principal

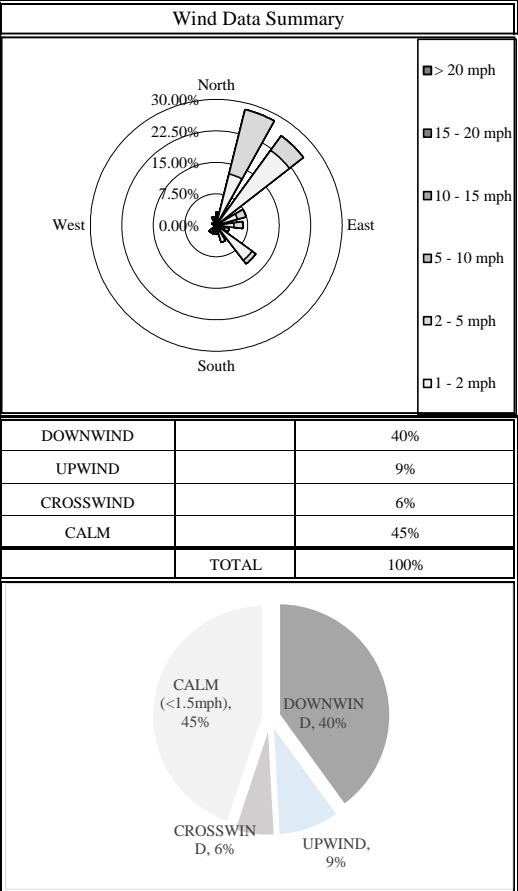
09-16-24

AirLogics LLC Perimeter Air Monitoring Systems  
Former Fulton MGP Site  
Parcel III and Portion of Parcel IV  
Brooklyn, NY

AMS 1



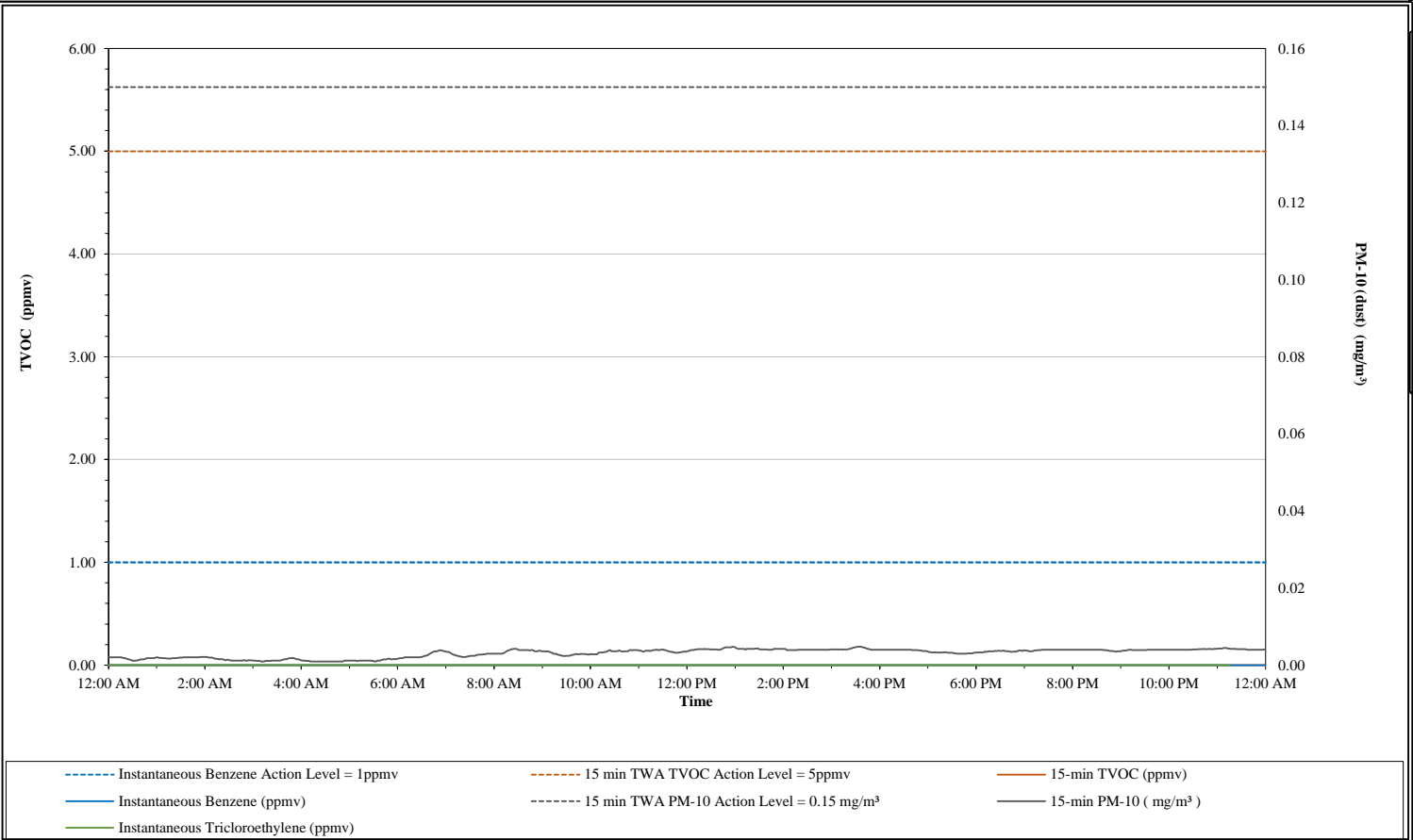
15 Minute TWA Data Summary Statistics				Instantaneous Compound Specific Data			
TVOC min =	0.00	PM-10 min =	0.00	Benzene min =	0.00	TCE min =	0.00
TVOC max =	0.00	PM-10 max =	0.01	Benzene max =	0.00	TCE max =	0.00
TVOC 24hr Avg =	0.00	PM-10 24hr Avg =	0.00				



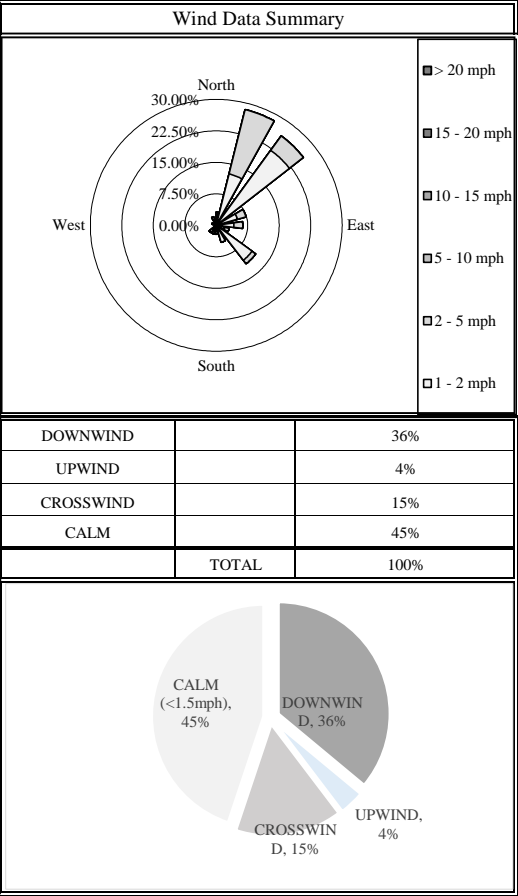
09-16-24

AirLogics LLC Perimeter Air Monitoring Systems  
Former Fulton MGP Site  
Parcel III and Portion of Parcel IV  
Brooklyn, NY

AMS 2

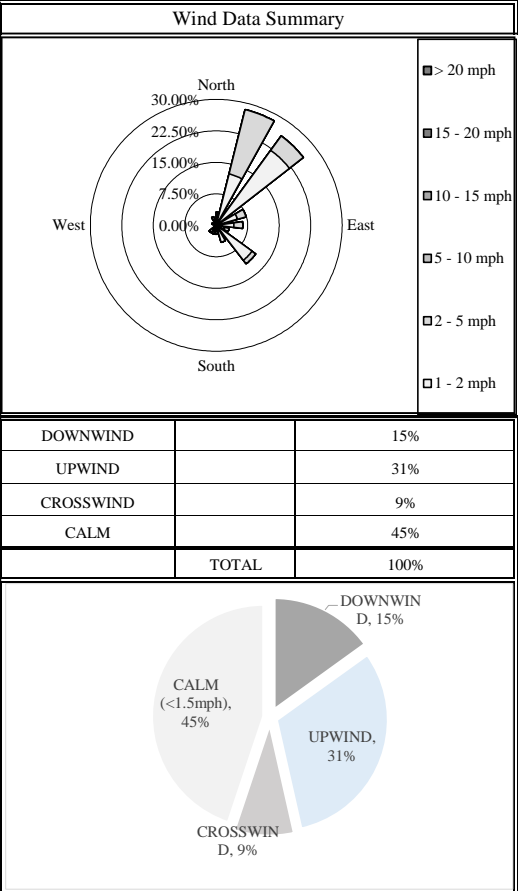
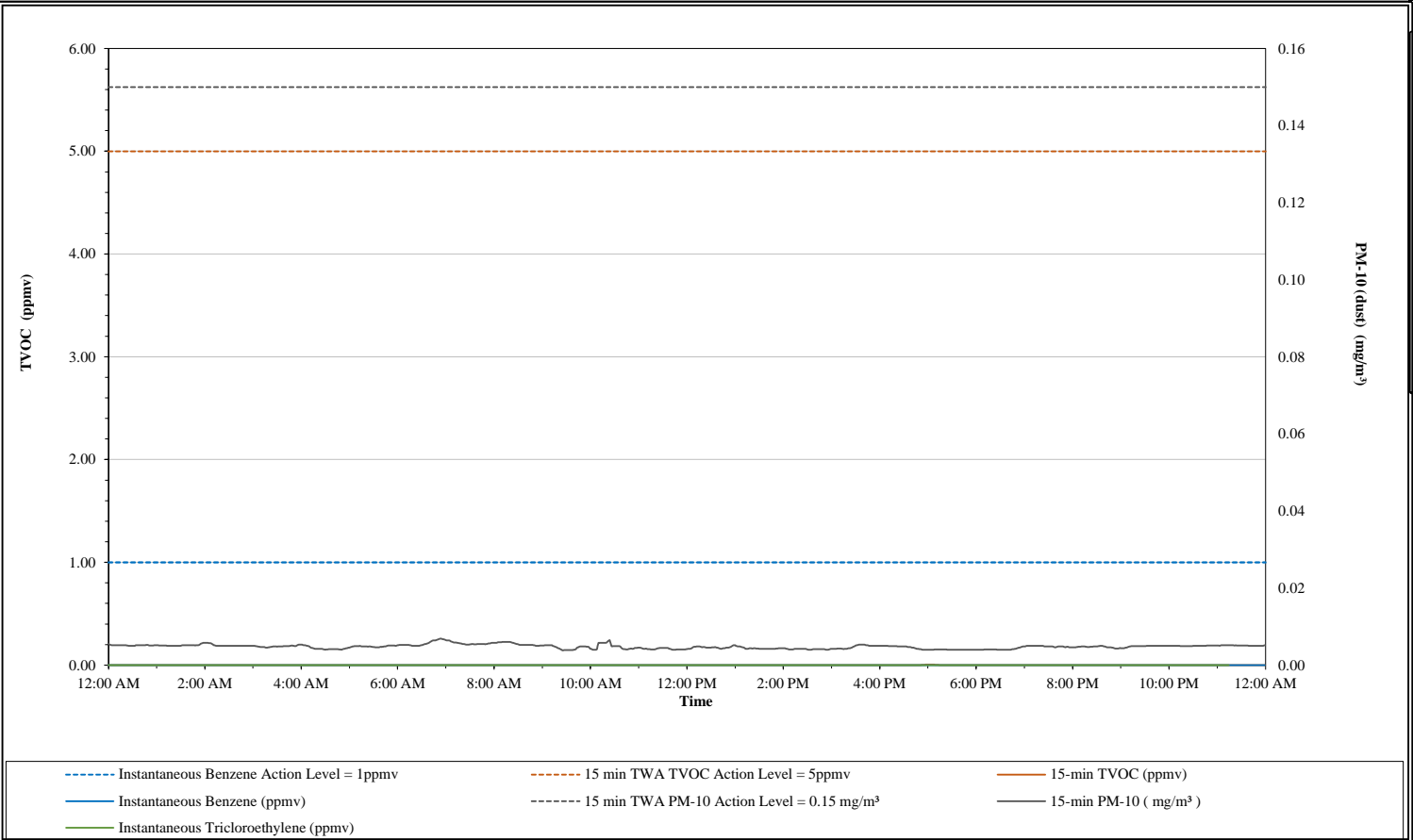


15 Minute TWA Data Summary Statistics				Instantaneous Compound Specific Data			
TVOC min =	0.00	PM-10 min =	0.00	Benzene min =	0.00	TCE min =	0.00
TVOC max =	0.00	PM-10 max =	0.00	Benzene max =	0.00	TCE max =	0.00
TVOC 24hr Avg =	0.00	PM-10 24hr Avg =	0.00				



AirLogics LLC Perimeter Air Monitoring Systems  
Former Fulton MGP Site  
Parcel III and Portion of Parcel IV  
Brooklyn, NY

AMS 3

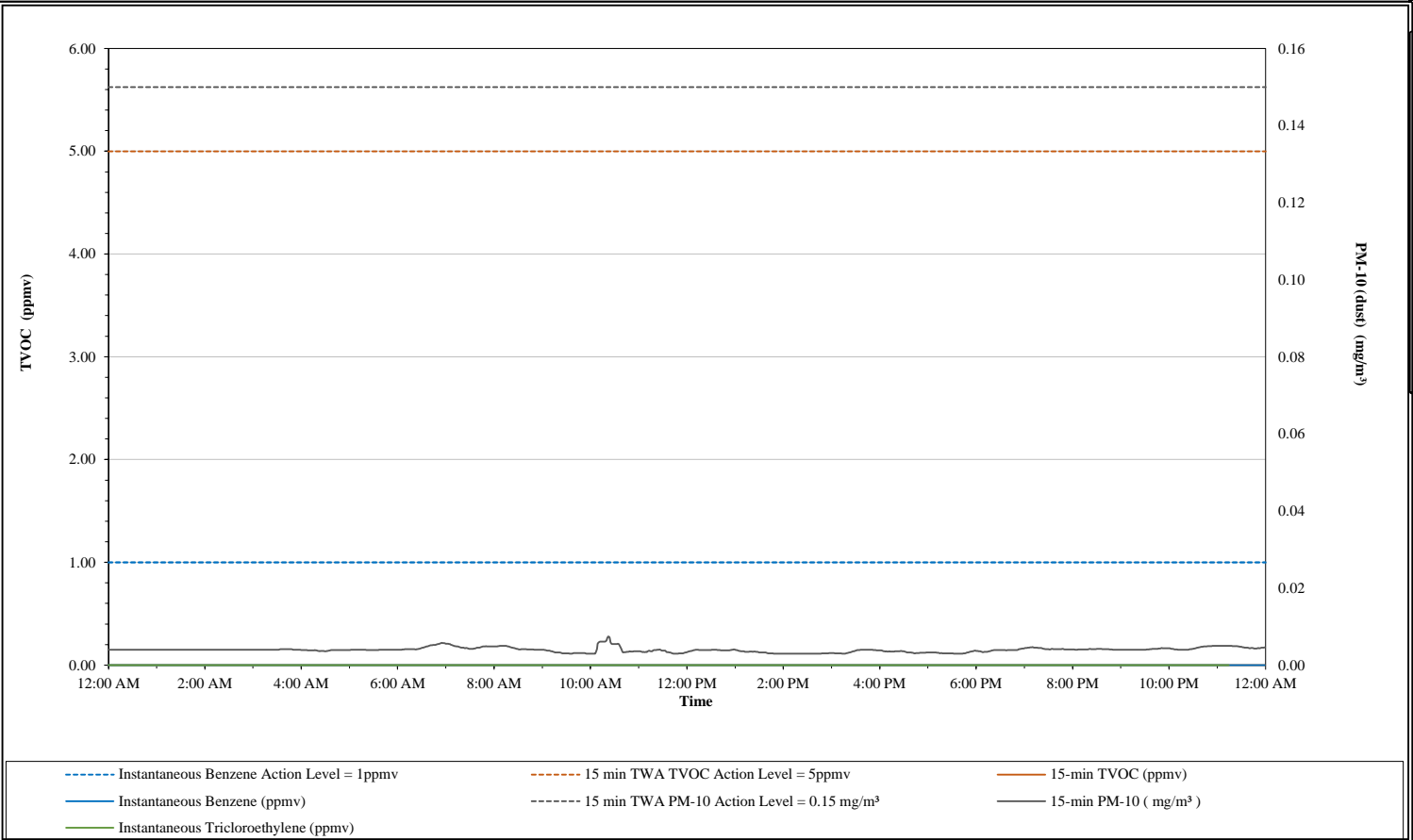


15 Minute TWA Data Summary Statistics				Instantaneous Compound Specific Data			
TVOC min =	0.00	PM-10 min =	0.00	Benzene min =	0.00	TCE min =	0.00
TVOC max =	0.01	PM-10 max =	0.01	Benzene max =	0.00	TCE max =	0.00
TVOC 24hr Avg =	0.00	PM-10 24hr Avg =	0.00				

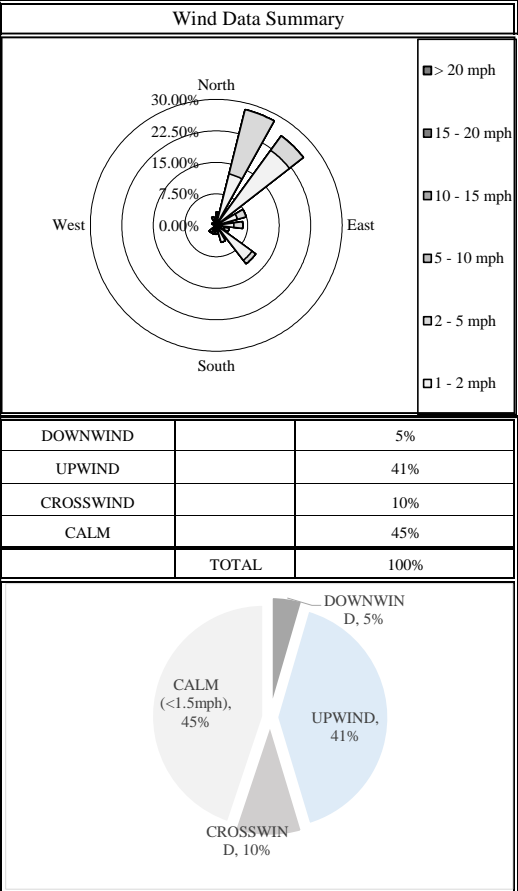
09-16-24

AirLogics LLC Perimeter Air Monitoring Systems  
Former Fulton MGP Site  
Parcel III and Portion of Parcel IV  
Brooklyn, NY

AMS 4



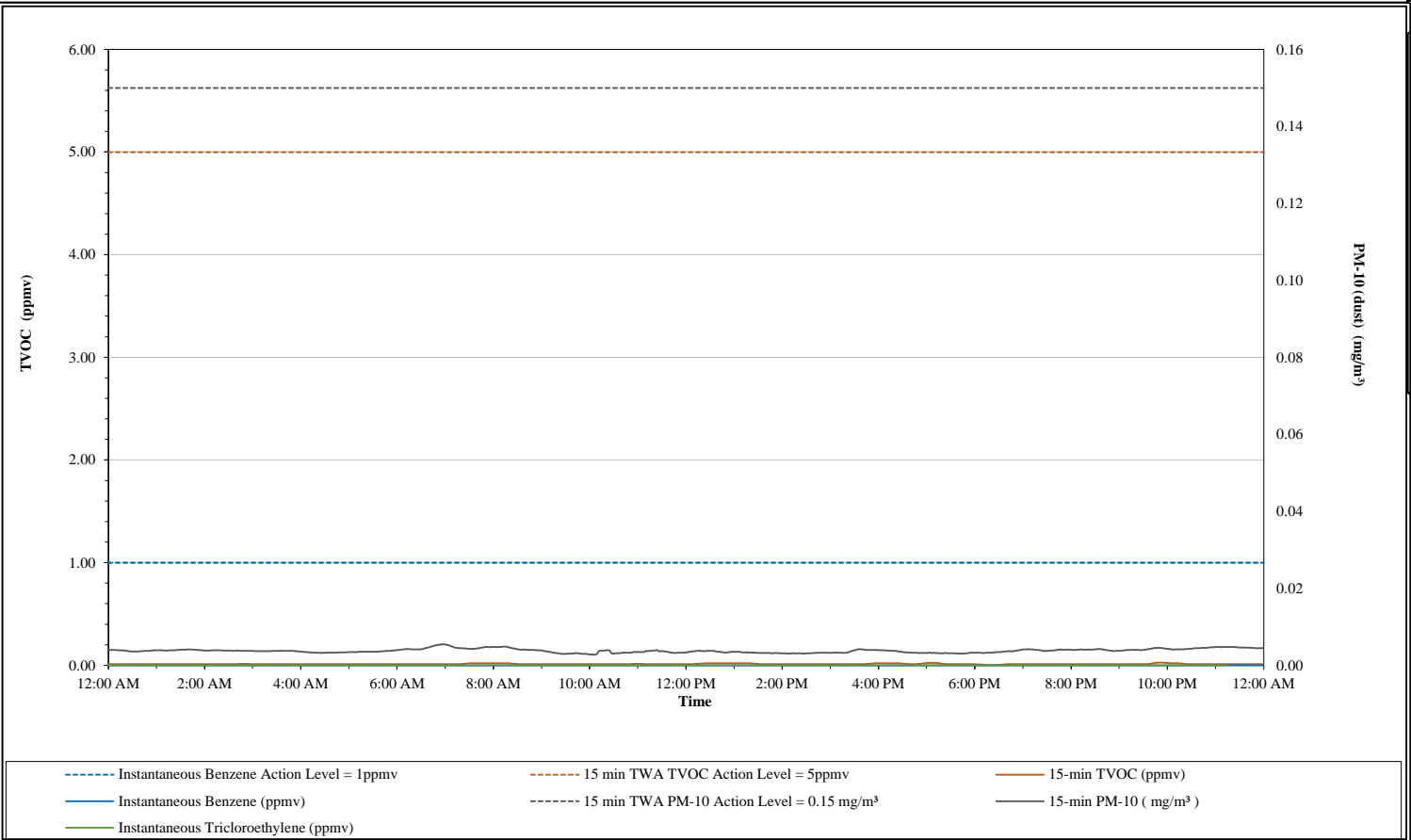
15 Minute TWA Data Summary Statistics				Instantaneous Compound Specific Data			
TVOC min =	0.00	PM-10 min =	0.00	Benzene min =	0.00	TCE min =	0.00
TVOC max =	0.00	PM-10 max =	0.01	Benzene max =	0.00	TCE max =	0.00
TVOC 24hr Avg =	0.00	PM-10 24hr Avg =	0.00				



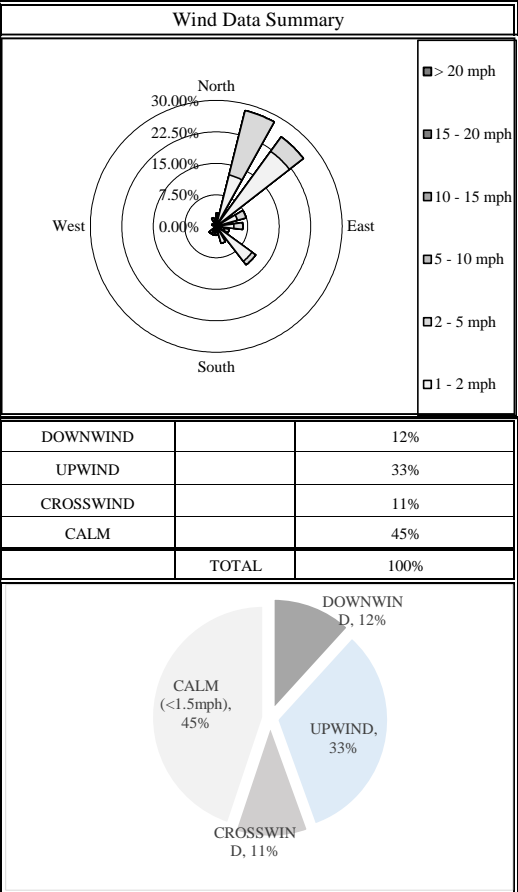
09-16-24

AirLogics LLC Perimeter Air Monitoring Systems  
Former Fulton MGP Site  
Parcel III and Portion of Parcel IV  
Brooklyn, NY

AMS 5



15 Minute TWA Data Summary Statistics				Instantaneous Compound Specific Data			
TVOC min =	0.00	PM-10 min =	0.00	Benzene min =	0.00	TCE min =	0.00
TVOC max =	0.03	PM-10 max =	0.01	Benzene max =	0.00	TCE max =	0.00
TVOC 24hr Avg =	0.01	PM-10 24hr Avg =	0.00				





# Former Fulton MGP Site – Parcel III and Portion of Parcel IV

## Daily CAMP Report

DATE: 09/17/24  
FILE NO: 03.0034060.10

Daily Report No.: 764

This Daily Air Monitoring Report summarizes perimeter air monitoring data collected during the referenced period in accordance with the Community Air Monitoring Plan (CAMP) which was included as part of the NYSDEC approved Remedial Action Work Plan for the Former Fulton Manufactured Gas Plant (MGP) Site – Parcel III and Portion of Parcel IV. Note: the information included in this daily summary is based on preliminary results and is subject to change based on data validation.

Reporting Period:	Tuesday, September 17, 2024		
Weather	Temperature: 66.60– 79.30°F	Precipitation: 0.00 in	Relative Humidity: 71.37%
	Wind Speed: 0.28 – 4.92 mph		Prevailing Wind Direction: NE
Concentrations detected above the Action Level	AMS-1: None	AMS-4: None	
	AMS-2: None	AMS-5: None	
	AMS-3: None	HH-1 (handheld readings along Degraw St): none	
Summary of Site Activities	<ul style="list-style-type: none"><li>• GZA continued CAMP monitoring 24 hours per day.</li><li>• CEI continued removing the Parcel IV holder and operated the VMS.</li><li>• CEI transported three truckloads of non-hazardous soil to Clean Earth New Castle for treatment.</li><li>• CEI operated the water treatment system and American Dewatering &amp; Grouting (ADG) operated the Parcel IV dewatering system.</li><li>• CEI refueled equipment, performed general housekeeping.</li><li>• ENTACT continued mobilization of ISS equipment.</li></ul>		
Community Inquiries	<ul style="list-style-type: none"><li>• None</li></ul>		
Other	<ul style="list-style-type: none"><li>• Charles Lambert (WSP) visited the Site.</li><li>• Mat Frankel (Langan) visited the Site.</li></ul>		

**Figure 1 – CAMP Station Locations**





**Former Fulton MGP Site – Parcel III and Portion of Parcel IV**  
**Daily CAMP Report**

DATE: 09/17/24  
FILE NO: 03.0034060.10

Daily Report No.: 764

**TABLE 1 – OFFSITE HANDHELD AIR MONITORING DATA**

DATE	TIME	LOCATION	TVOC ppm	PM <sub>10</sub> mg/m <sup>3</sup>	NOTES
09/17/2024	8:30 AM	HH-1	0.0	0.027	Cloudy
09/17/2024	10:30 AM	HH-1	0.0	0.031	Cloudy
09/17/2024	12:30 PM	HH-1	0.0	0.028	Sunny
09/17/2024	2:30 PM	HH-1	0.0	0.025	Sunny

**TABLE 2 – ODOR AND VISIBLE DUST MONITORING LOG**

DATE	TIME	NUISANCE ODORS (YES/NO)	VISIBLE DUST (YES/NO)	NOTES
09/17/2024	8:30 AM	NO	NO	Cloudy
09/17/2024	10:30 AM	NO	NO	Cloudy
09/17/2024	12:30 PM	NO	NO	Sunny
09/17/2024	2:30 PM	NO	NO	Sunny

**Attachments:**

Daily Data Summary – Air Monitoring Stations 1 through 5

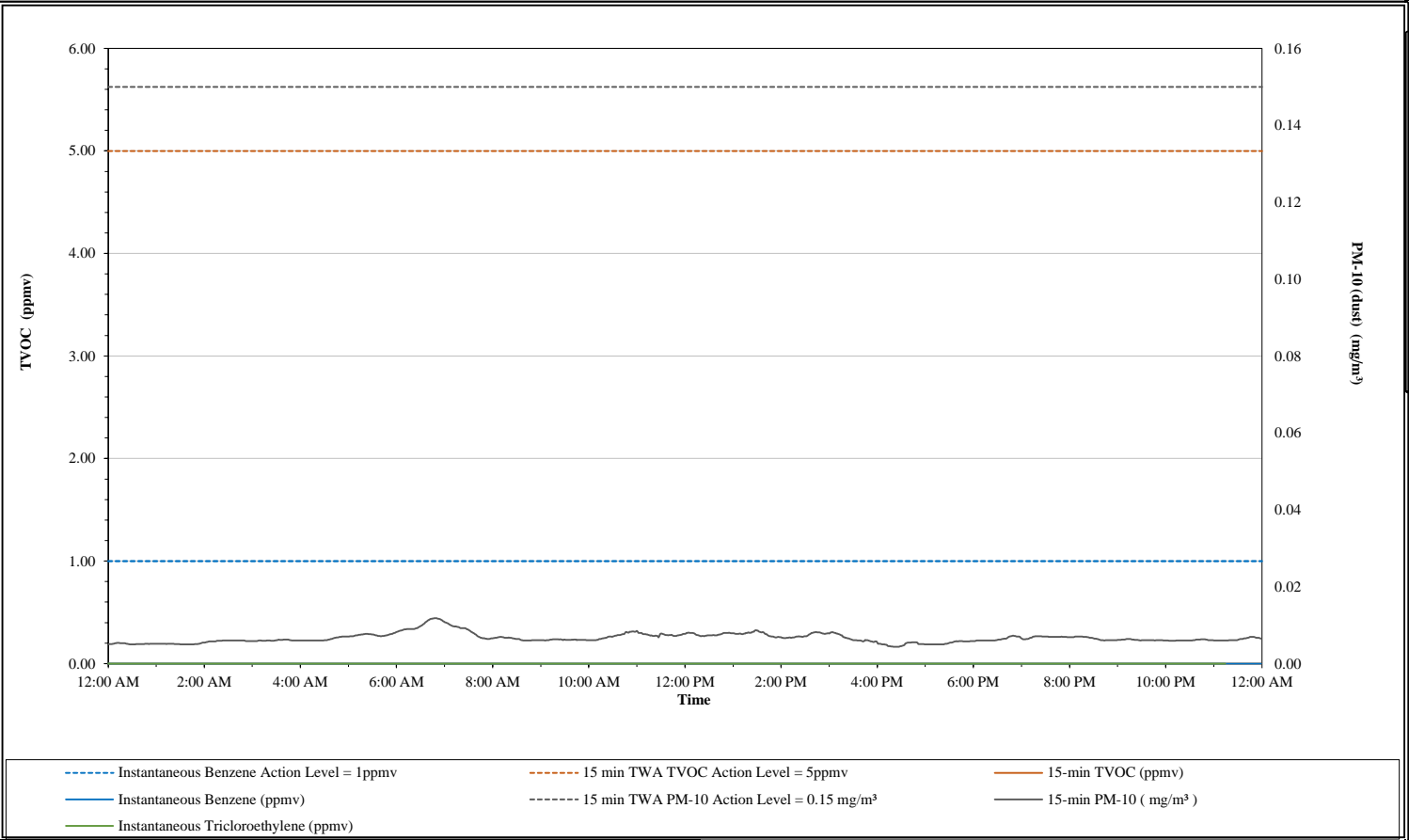
Prepared by: Geder Mena  
Construction Manager II

Reviewed by: Dan Amate  
Associate Principal

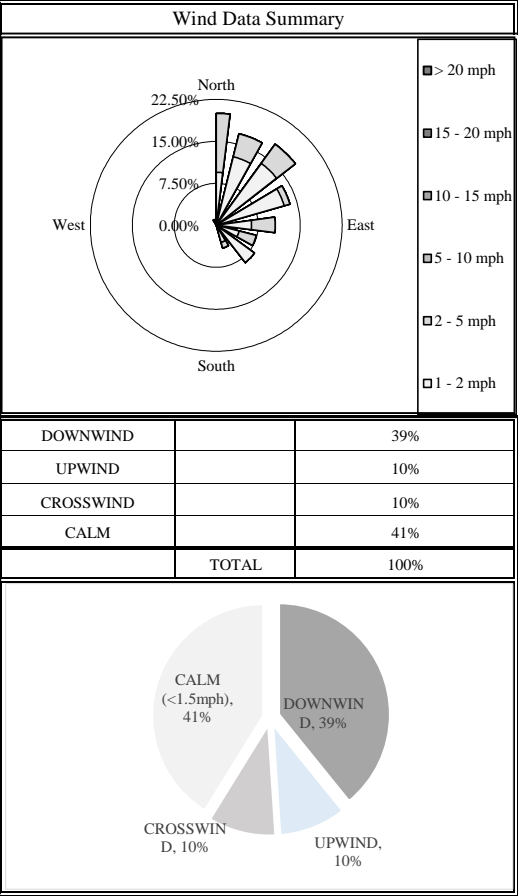
09-17-24

AirLogics LLC Perimeter Air Monitoring Systems  
Former Fulton MGP Site  
Parcel III and Portion of Parcel IV  
Brooklyn, NY

AMS 1



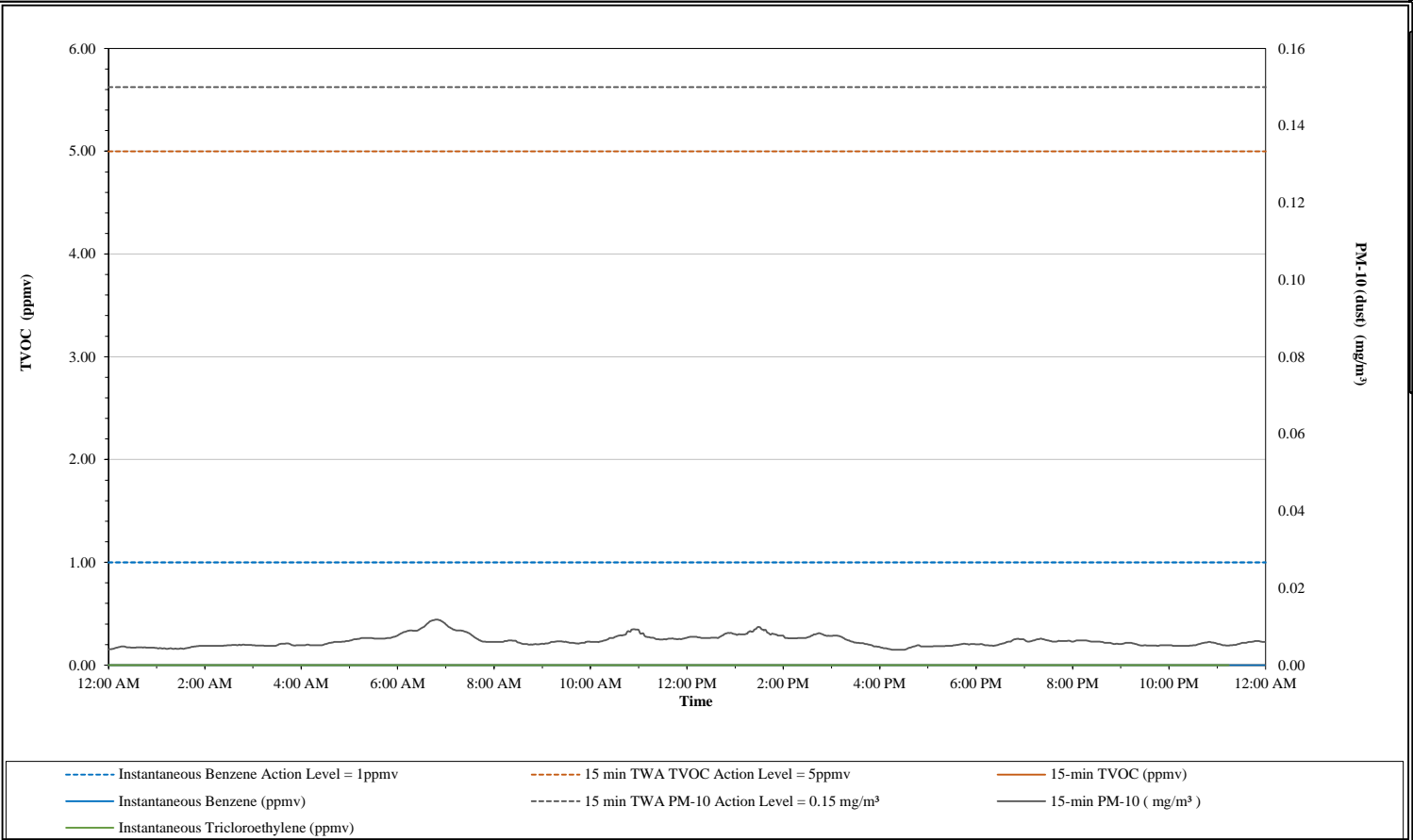
15 Minute TWA Data Summary Statistics				Instantaneous Compound Specific Data			
TVOC min =	0.00	PM-10 min =	0.00	Benzene min =	0.00	TCE min =	0.00
TVOC max =	0.00	PM-10 max =	0.01	Benzene max =	0.00	TCE max =	0.00
TVOC 24hr Avg =	0.00	PM-10 24hr Avg =	0.01				



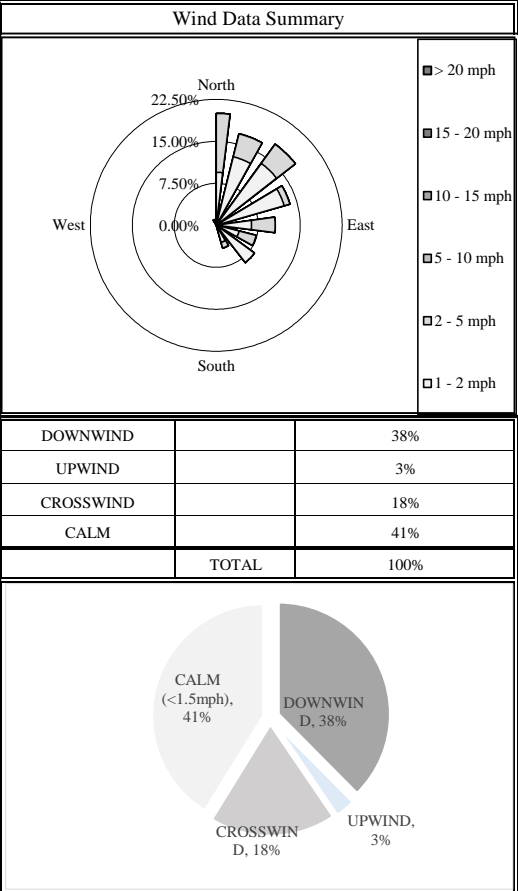
09-17-24

AirLogics LLC Perimeter Air Monitoring Systems  
Former Fulton MGP Site  
Parcel III and Portion of Parcel IV  
Brooklyn, NY

AMS 2



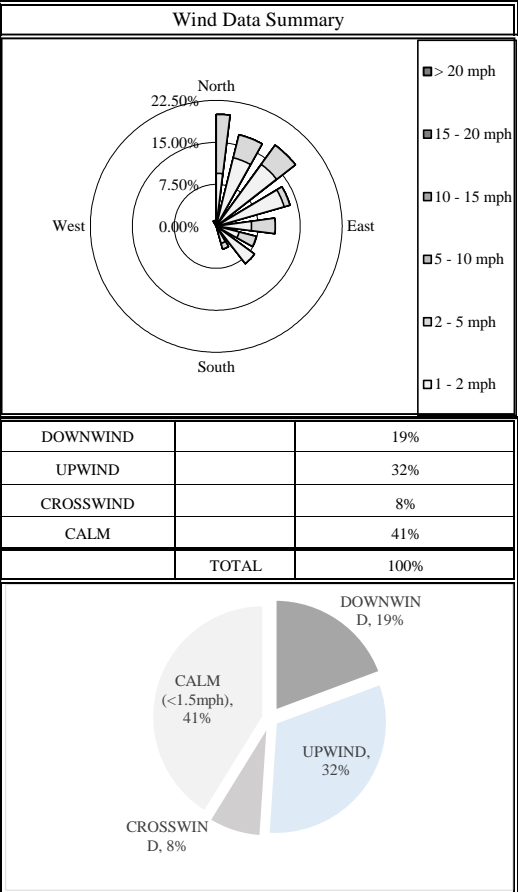
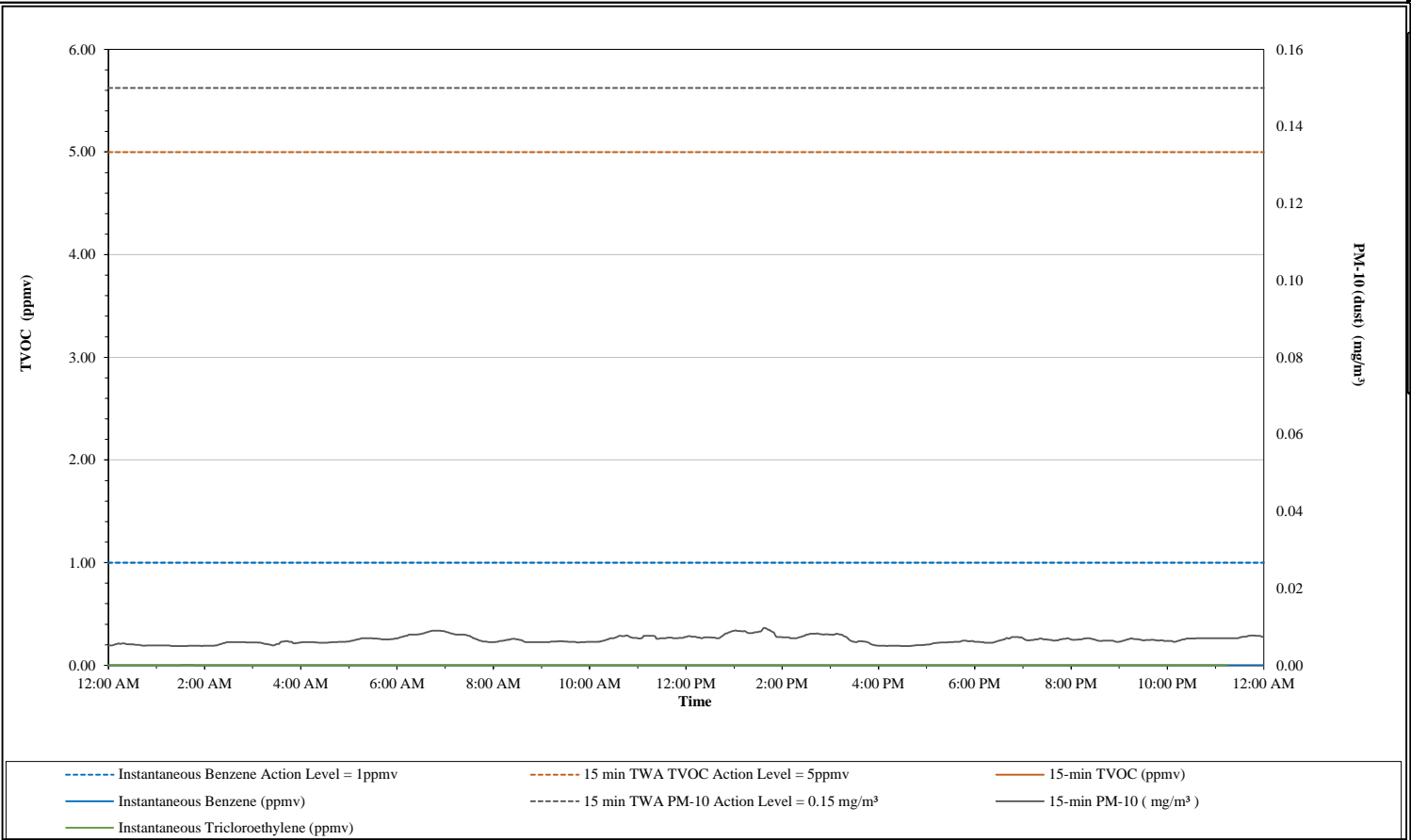
15 Minute TWA Data Summary Statistics				Instantaneous Compound Specific Data			
TVOC min =	0.00	PM-10 min =	0.00	Benzene min =	0.00	TCE min =	0.00
TVOC max =	0.00	PM-10 max =	0.01	Benzene max =	0.00	TCE max =	0.00
TVOC 24hr Avg =	0.00	PM-10 24hr Avg =	0.01				



09-17-24

AirLogics LLC Perimeter Air Monitoring Systems  
Former Fulton MGP Site  
Parcel III and Portion of Parcel IV  
Brooklyn, NY

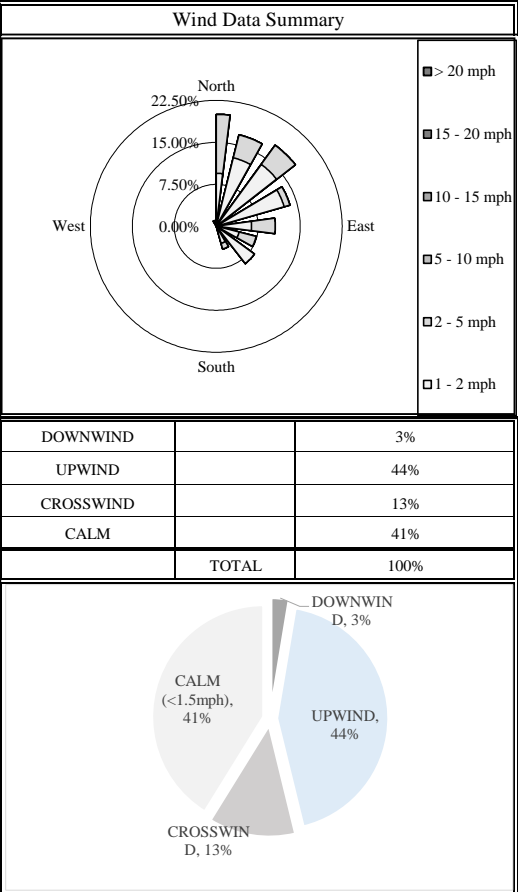
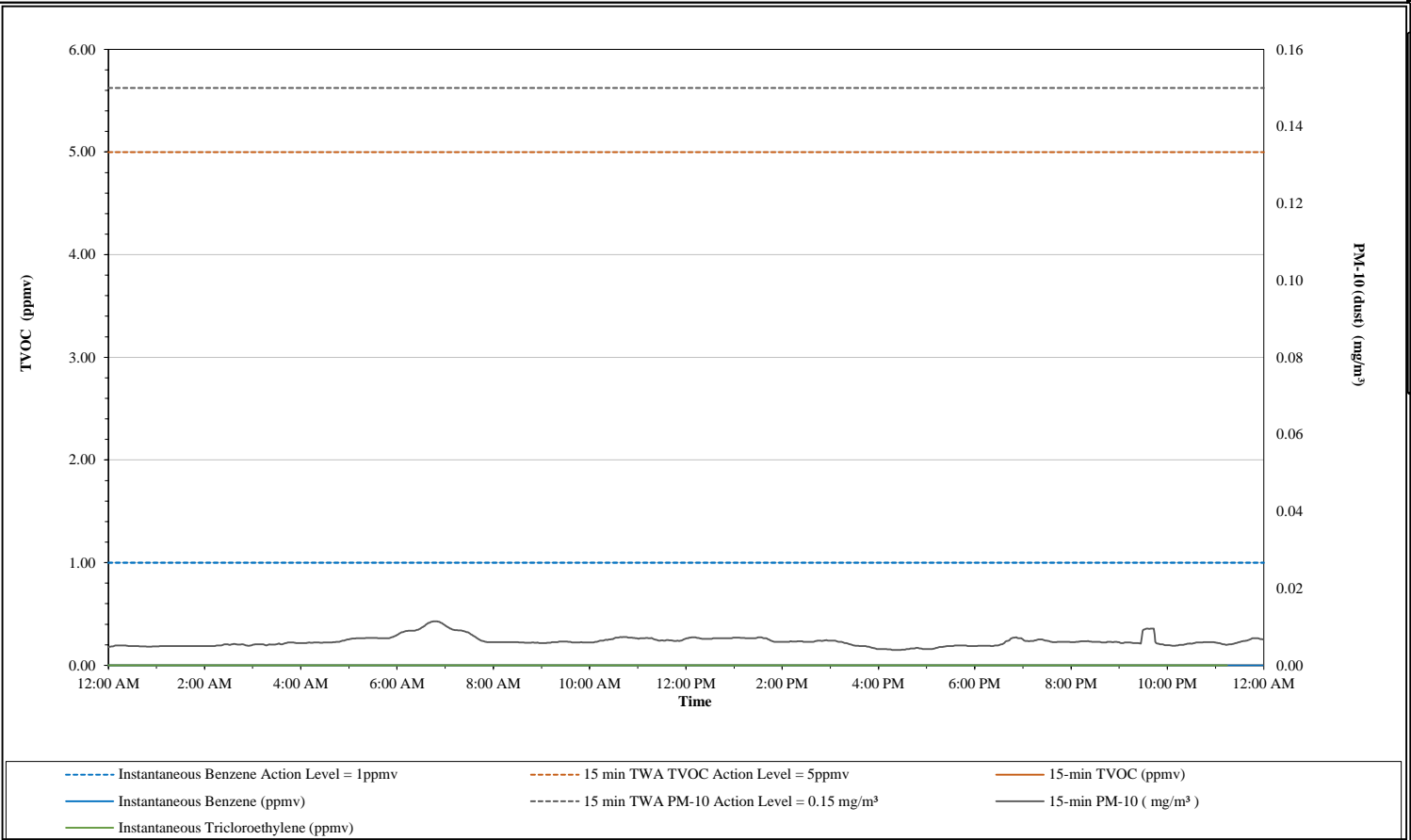
AMS 3



15 Minute TWA Data Summary Statistics				Instantaneous Compound Specific Data			
TVOC min =	0.00	PM-10 min =	0.01	Benzene min =	0.00	TCE min =	0.00
TVOC max =	0.00	PM-10 max =	0.01	Benzene max =	0.00	TCE max =	0.00
TVOC 24hr Avg =	0.00	PM-10 24hr Avg =	0.01				

AirLogics LLC Perimeter Air Monitoring Systems  
Former Fulton MGP Site  
Parcel III and Portion of Parcel IV  
Brooklyn, NY

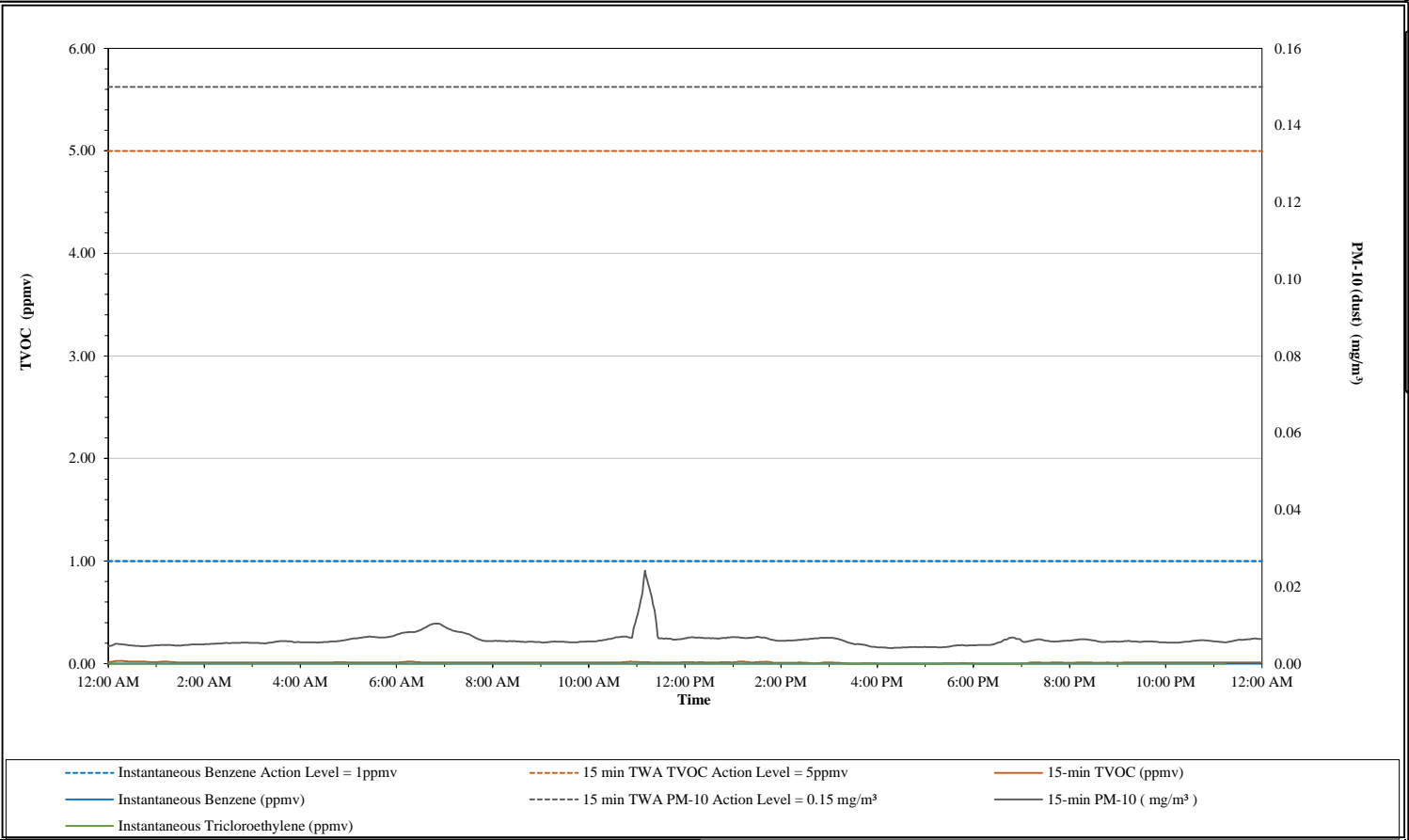
AMS 4



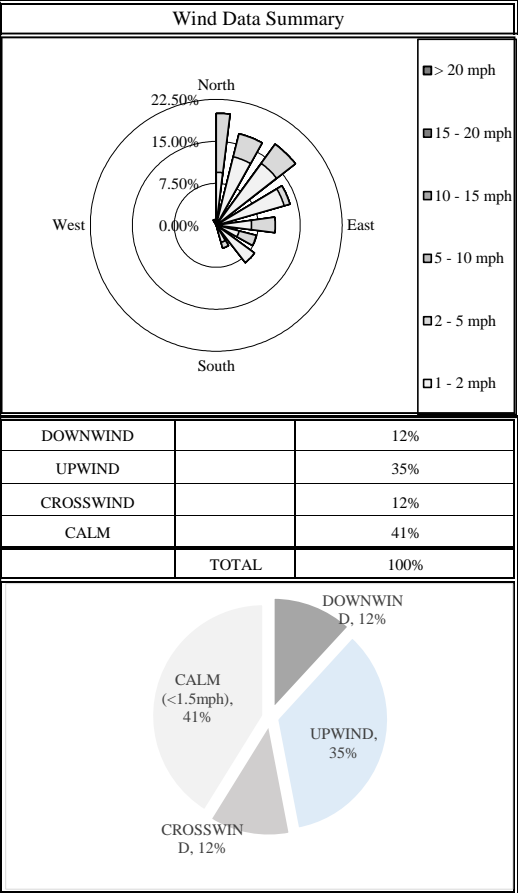
15 Minute TWA Data Summary Statistics				Instantaneous Compound Specific Data			
TVOC min =	0.00	PM-10 min =	0.00	Benzene min =	0.00	TCE min =	0.00
TVOC max =	0.00	PM-10 max =	0.01	Benzene max =	0.00	TCE max =	0.00
TVOC 24hr Avg =	0.00	PM-10 24hr Avg =	0.01				

AirLogics LLC Perimeter Air Monitoring Systems  
Former Fulton MGP Site  
Parcel III and Portion of Parcel IV  
Brooklyn, NY

AMS 5



15 Minute TWA Data Summary Statistics				Instantaneous Compound Specific Data			
TVOC min =	0.00	PM-10 min =	0.00	Benzene min =	0.00	TCE min =	0.00
TVOC max =	0.03	PM-10 max =	0.02	Benzene max =	0.00	TCE max =	0.00
TVOC 24hr Avg =	0.01	PM-10 24hr Avg =	0.01				





# Former Fulton MGP Site – Parcel III and Portion of Parcel IV

## Daily CAMP Report

DATE: 09/18/24  
FILE NO: 03.0034060.10

Daily Report No.: 765

This Daily Air Monitoring Report summarizes perimeter air monitoring data collected during the referenced period in accordance with the Community Air Monitoring Plan (CAMP) which was included as part of the NYSDEC approved Remedial Action Work Plan for the Former Fulton Manufactured Gas Plant (MGP) Site – Parcel III and Portion of Parcel IV. Note: the information included in this daily summary is based on preliminary results and is subject to change based on data validation.

Reporting Period:	Wednesday, September 18, 2024		
Weather	Temperature: 68.10– 74.80°F	Precipitation: 0.00 in	Relative Humidity: 72.19%
	Wind Speed: 0.67 – 6.71 mph	Prevailing Wind Direction: NE	
Concentrations detected above the Action Level	AMS-1: None	AMS-4: None	
	AMS-2: None	AMS-5: None	
	AMS-3: None	HH-1 (handheld readings along Degraw St): none	
Summary of Site Activities	<ul style="list-style-type: none"><li>• GZA continued CAMP monitoring 24 hours per day.</li><li>• CEI continued removing the Parcel IV holder and operated the VMS.</li><li>• CEI operated the water treatment system and American Dewatering &amp; Grouting (ADG) operated the Parcel IV dewatering system.</li><li>• CEI refueled equipment, performed general housekeeping.</li><li>• ENTACT continued mobilization of ISS equipment.</li></ul>		
Community Inquiries	<ul style="list-style-type: none"><li>• None</li></ul>		
Other	<ul style="list-style-type: none"><li>• Charles Lambert (WSP) visited the Site.</li><li>• Mat Frankel (Langan) visited the Site.</li></ul>		

Figure 1 – CAMP Station Locations





**Former Fulton MGP Site – Parcel III and Portion of Parcel IV**  
**Daily CAMP Report**

DATE: 09/18/24  
FILE NO: 03.0034060.10

Daily Report No.: 765

**TABLE 1 – OFFSITE HANDHELD AIR MONITORING DATA**

DATE	TIME	LOCATION	TVOC ppm	PM <sub>10</sub> mg/m <sup>3</sup>	NOTES
09/18/2024	8:30 AM	HH-1	0.0	0.034	Cloudy
09/18/2024	10:30 AM	HH-1	0.0	0.024	Cloudy
09/18/2024	12:30 PM	HH-1	0.0	0.027	Cloudy
09/18/2024	2:30 PM	HH-1	0.0	0.022	Cloudy

**TABLE 2 – ODOR AND VISIBLE DUST MONITORING LOG**

DATE	TIME	NUISANCE ODORS (YES/NO)	VISIBLE DUST (YES/NO)	NOTES
09/18/2024	8:30 AM	NO	NO	Cloudy
09/18/2024	10:30 AM	NO	NO	Cloudy
09/18/2024	12:30 PM	NO	NO	Cloudy
09/18/2024	2:30 PM	NO	NO	Cloudy

**Attachments:**

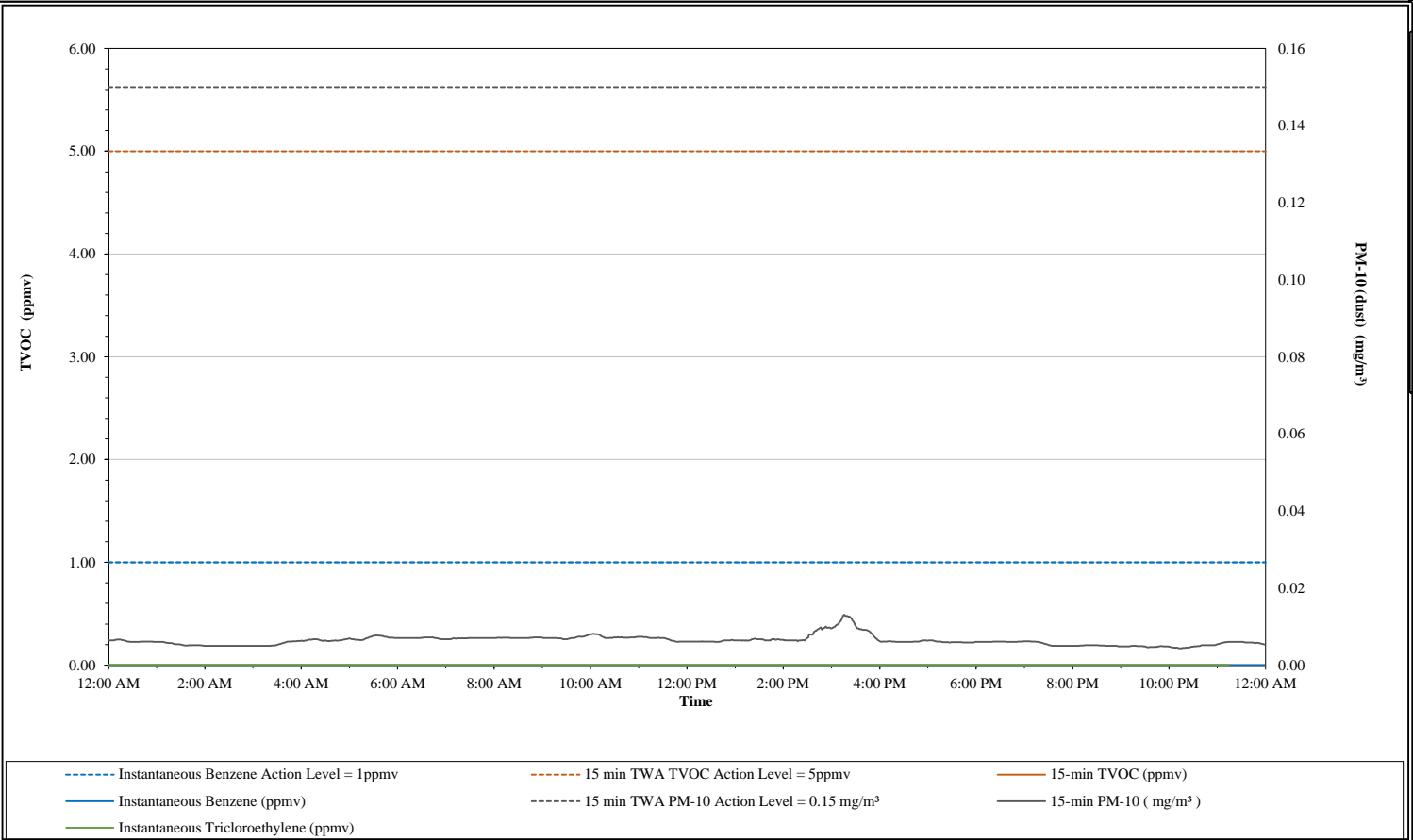
Daily Data Summary – Air Monitoring Stations 1 through 5

Prepared by: Matt DiLorenzo  
Engineer I

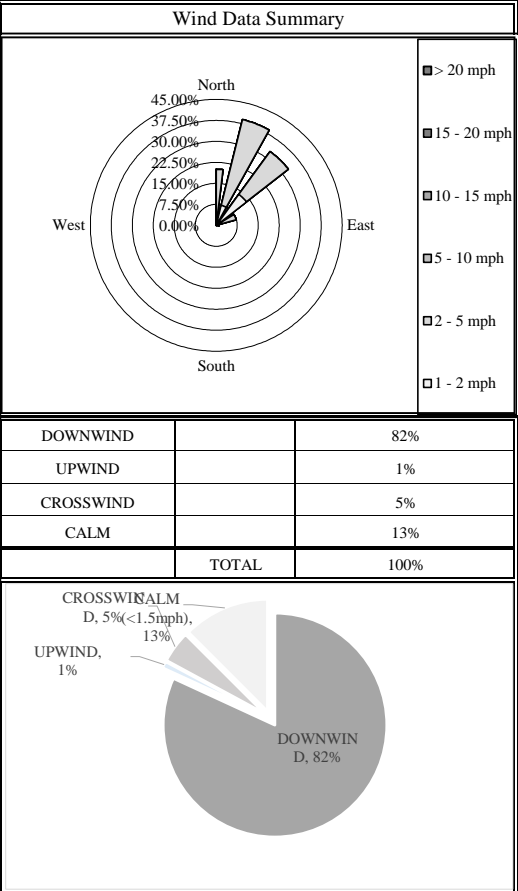
Reviewed by: Dan Amate  
Associate Principal

AirLogics LLC Perimeter Air Monitoring Systems  
Former Fulton MGP Site  
Parcel III and Portion of Parcel IV  
Brooklyn, NY

AMS 1



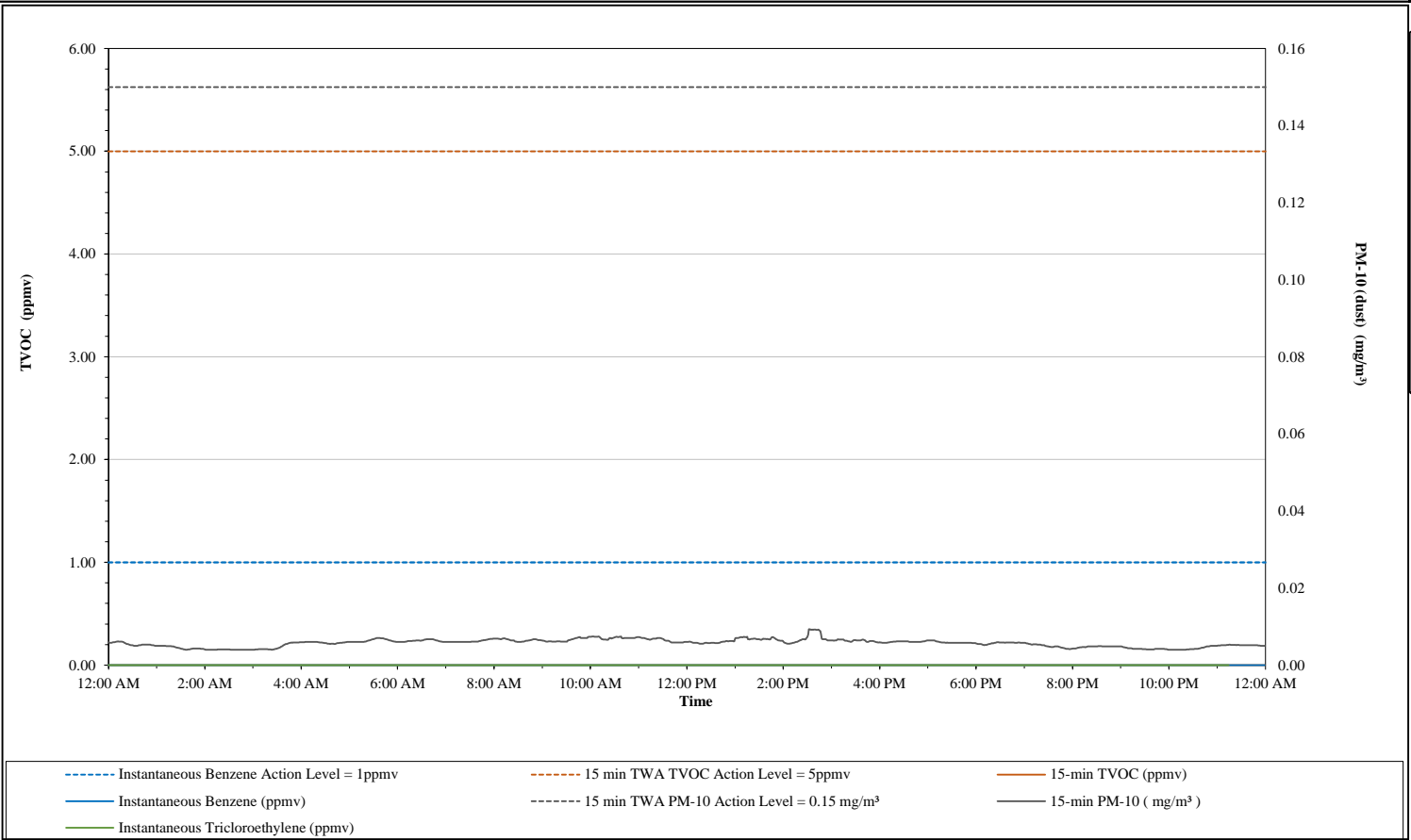
15 Minute TWA Data Summary Statistics				Instantaneous Compound Specific Data			
TVOC min =	0.00	PM-10 min =	0.00	Benzene min =	0.00	TCE min =	0.00
TVOC max =	0.00	PM-10 max =	0.01	Benzene max =	0.00	TCE max =	0.00
TVOC 24hr Avg =	0.00	PM-10 24hr Avg =	0.01				



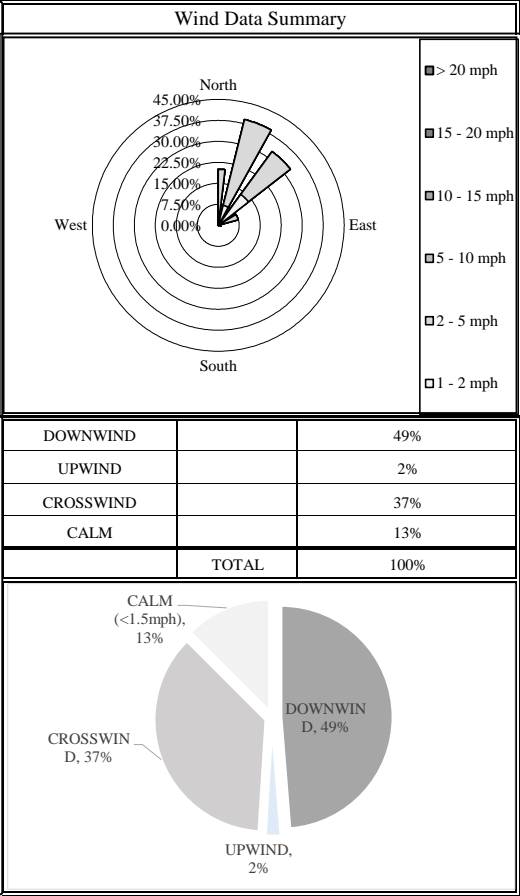
09-18-24

AirLogics LLC Perimeter Air Monitoring Systems  
Former Fulton MGP Site  
Parcel III and Portion of Parcel IV  
Brooklyn, NY

AMS 2



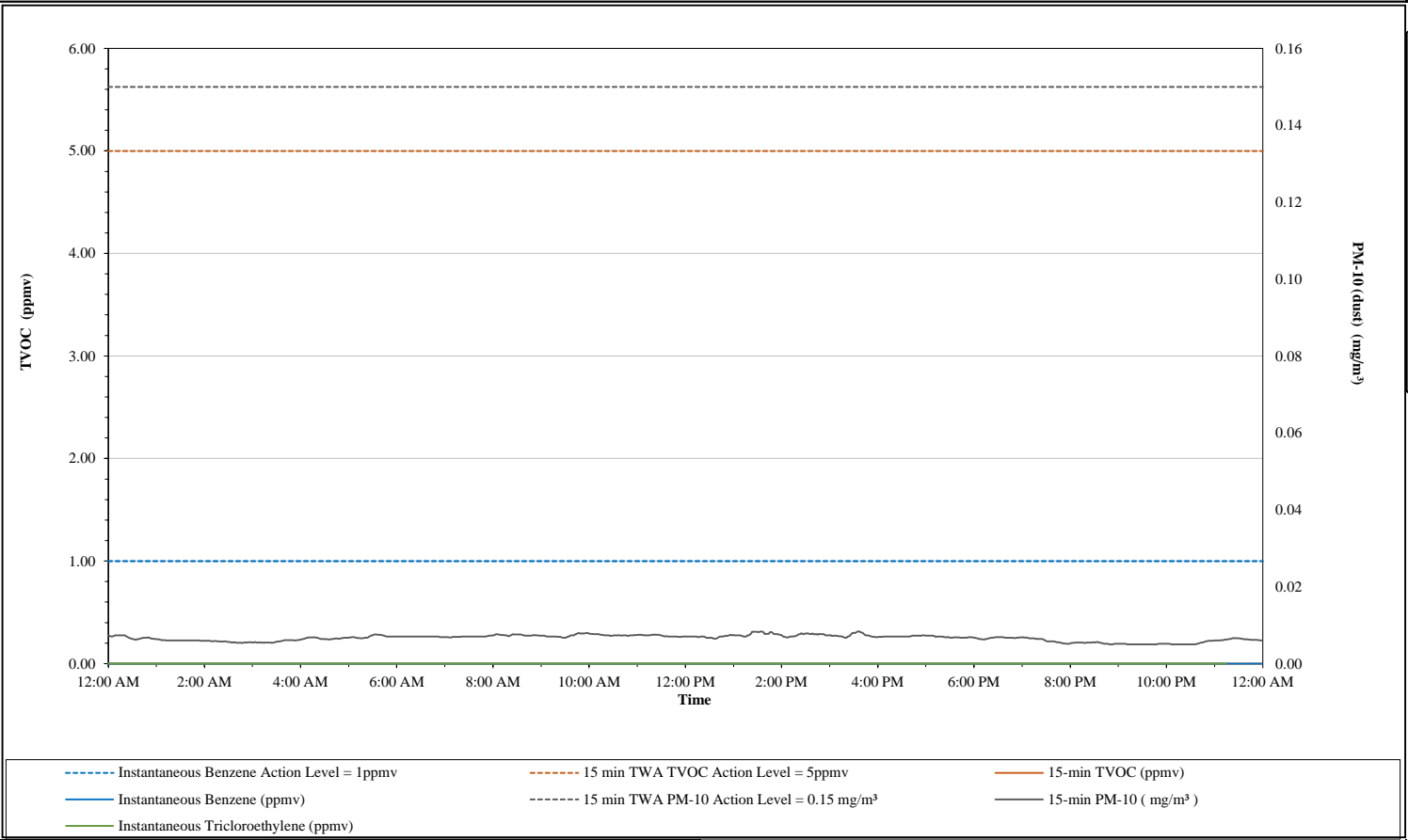
15 Minute TWA Data Summary Statistics				Instantaneous Compound Specific Data			
TVOC min =	0.00	PM-10 min =	0.00	Benzene min =	0.00	TCE min =	0.00
TVOC max =	0.00	PM-10 max =	0.01	Benzene max =	0.00	TCE max =	0.00
TVOC 24hr Avg =	0.00	PM-10 24hr Avg =	0.01				



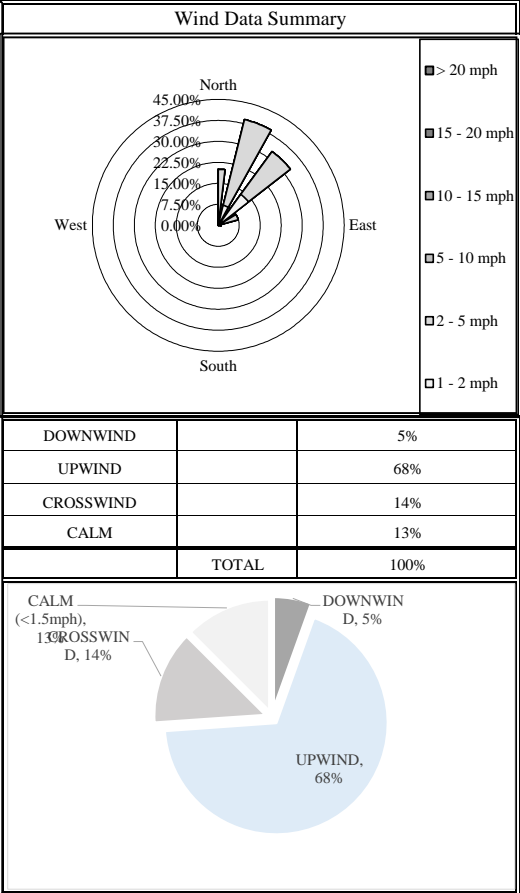
09-18-24

AirLogics LLC Perimeter Air Monitoring Systems  
Former Fulton MGP Site  
Parcel III and Portion of Parcel IV  
Brooklyn, NY

AMS 3



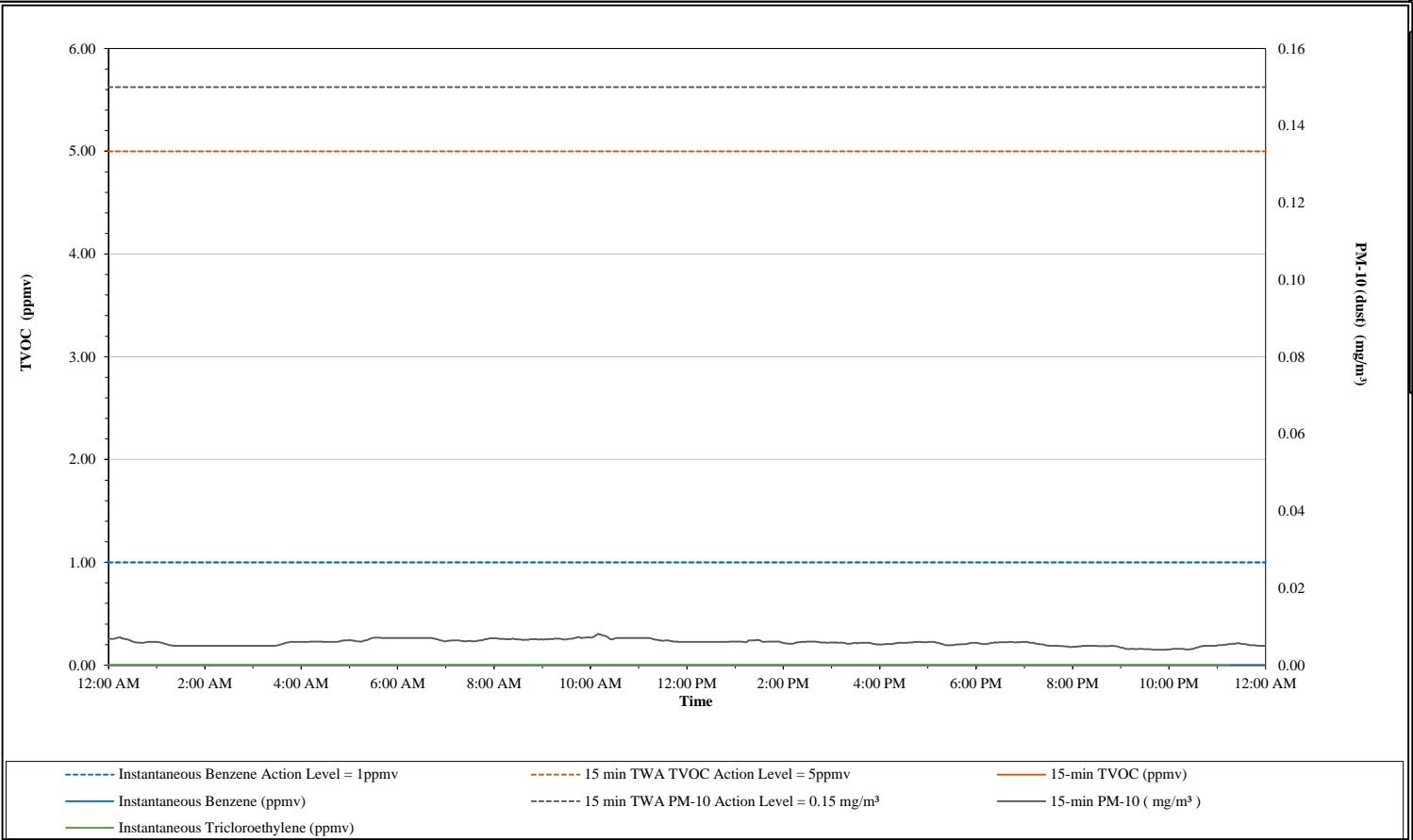
15 Minute TWA Data Summary Statistics				Instantaneous Compound Specific Data			
TVOC min =	0.00	PM-10 min =	0.01	Benzene min =	0.00	TCE min =	0.00
TVOC max =	0.00	PM-10 max =	0.01	Benzene max =	0.00	TCE max =	0.00
TVOC 24hr Avg =	0.00	PM-10 24hr Avg =	0.01				



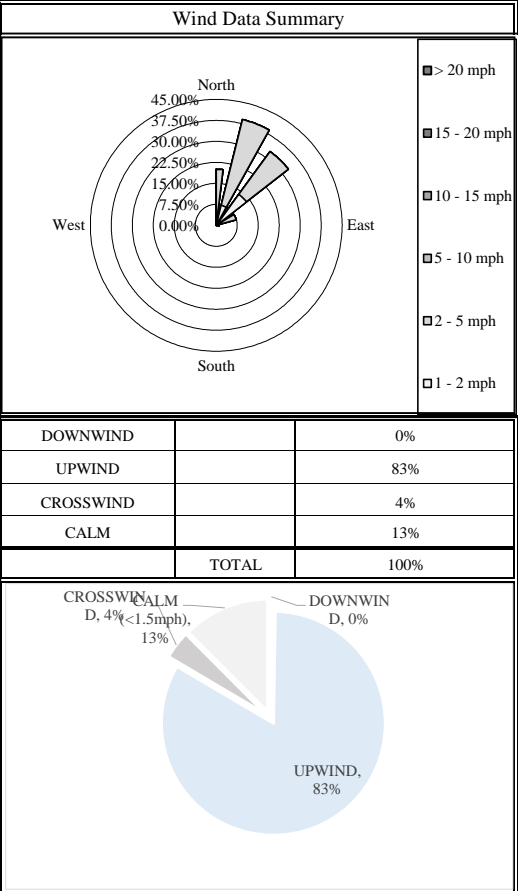
09-18-24

AirLogics LLC Perimeter Air Monitoring Systems  
Former Fulton MGP Site  
Parcel III and Portion of Parcel IV  
Brooklyn, NY

AMS 4



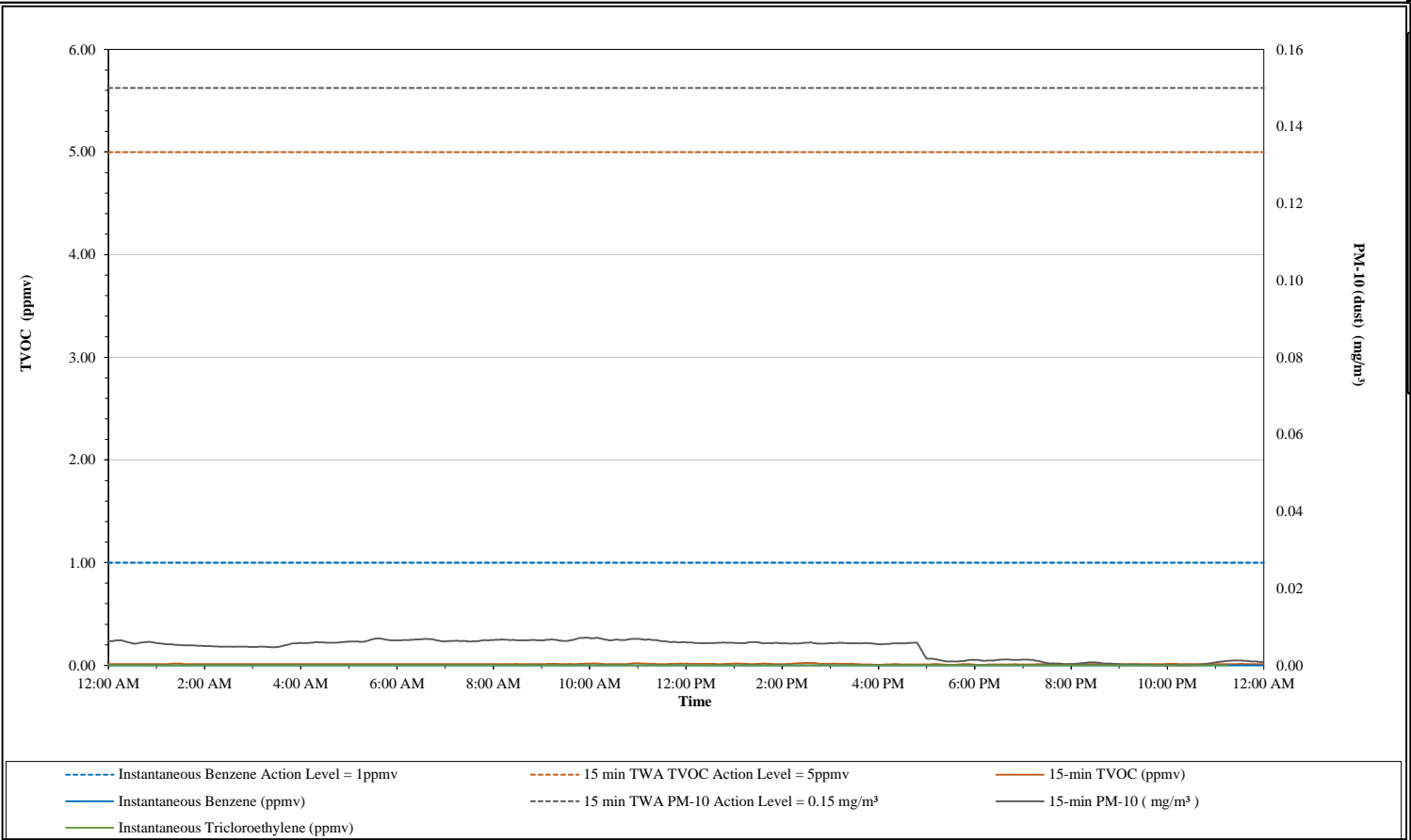
15 Minute TWA Data Summary Statistics				Instantaneous Compound Specific Data			
TVOC min =	0.00	PM-10 min =	0.00	Benzene min =	0.00	TCE min =	0.00
TVOC max =	0.00	PM-10 max =	0.01	Benzene max =	0.00	TCE max =	0.00
TVOC 24hr Avg =	0.00	PM-10 24hr Avg =	0.01				



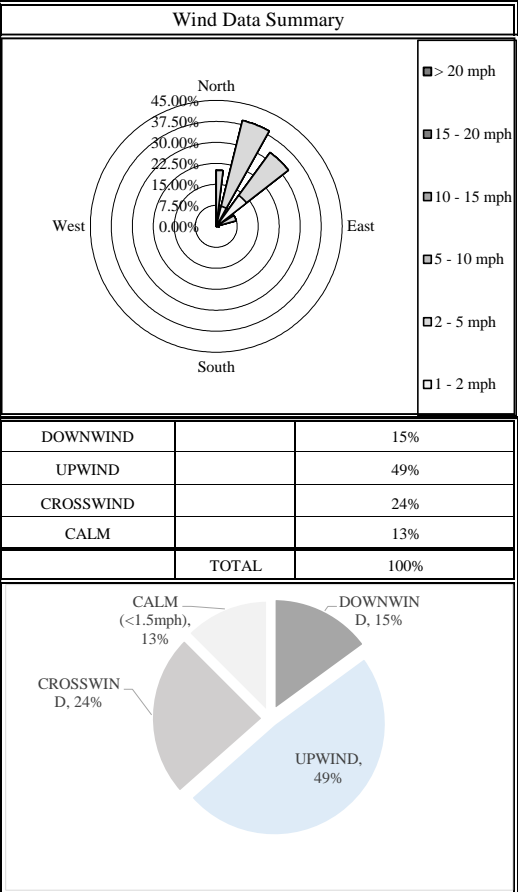
09-18-24

AirLogics LLC Perimeter Air Monitoring Systems  
Former Fulton MGP Site  
Parcel III and Portion of Parcel IV  
Brooklyn, NY

AMS 5



15 Minute TWA Data Summary Statistics				Instantaneous Compound Specific Data			
TVOC min =	0.00	PM-10 min =	0.00	Benzene min =	0.00	TCE min =	0.00
TVOC max =	0.02	PM-10 max =	0.01	Benzene max =	0.00	TCE max =	0.00
TVOC 24hr Avg =	0.01	PM-10 24hr Avg =	0.00				





# **Former Fulton MGP Site – Parcel III and Portion of Parcel IV** **Daily CAMP Report**

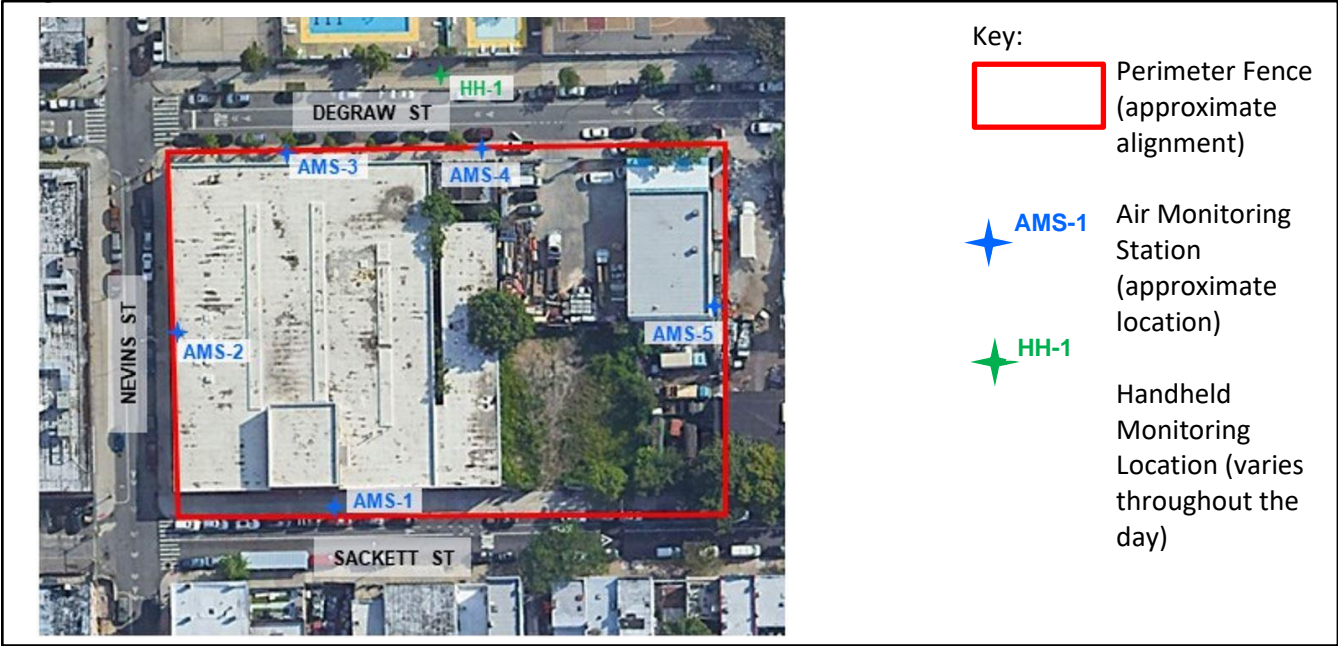
DATE: 09/19/24  
 FILE NO: 03.0034060.10

Daily Report No.: 766

This Daily Air Monitoring Report summarizes perimeter air monitoring data collected during the referenced period in accordance with the Community Air Monitoring Plan (CAMP) which was included as part of the NYSDEC approved Remedial Action Work Plan for the Former Fulton Manufactured Gas Plant (MGP) Site – Parcel III and Portion of Parcel IV. Note: the information included in this daily summary is based on preliminary results and is subject to change based on data validation.

Reporting Period:	Thursday, September 19, 2024		
Weather	Temperature: 69.80– 85.00°F	Precipitation: 0.00 in	Relative Humidity: 54.85%
	Wind Speed: 0.22 – 6.21 mph	Prevailing Wind Direction: NNE	
Concentrations detected above the Action Level	AMS-1: None	AMS-4: None	
	AMS-2: None	AMS-5: None	
	AMS-3: None	HH-1 (handheld readings along Degraw St): none	
Summary of Site Activities	<ul style="list-style-type: none"><li>GZA continued CAMP monitoring 24 hours per day.</li><li>CEI continued removing the Parcel IV holder and operated the VMS.</li><li>CEI operated the water treatment system and American Dewatering &amp; Grouting (ADG) operated the Parcel IV dewatering system.</li><li>CEI refueled equipment, received a delivery and performed general housekeeping.</li><li>ENTACT continued mobilization of ISS equipment.</li><li>Roux performed a SWPPP inspection.</li></ul>		
Community Inquiries	<ul style="list-style-type: none"><li>None</li></ul>		
Other	<ul style="list-style-type: none"><li>Charles Lambert (WSP) and Heidi Dudek (NYSDEC) visited the Site.</li></ul>		

**Figure 1 – CAMP Station Locations**





**Former Fulton MGP Site – Parcel III and Portion of Parcel IV**  
**Daily CAMP Report**

DATE: 09/19/24  
FILE NO: 03.0034060.10

Daily Report No.: 766

**TABLE 1 – OFFSITE HANDHELD AIR MONITORING DATA**

DATE	TIME	LOCATION	TVOC ppm	PM <sub>10</sub> mg/m <sup>3</sup>	NOTES
09/19/2024	8:30 AM	HH-1	0.0	0.031	-
09/19/2024	10:30 AM	HH-1	0.0	0.036	-
09/19/2024	12:30 PM	HH-1	0.0	0.042	-
09/19/2024	2:30 PM	HH-1	0.0	0.038	-

**TABLE 2 – ODOR AND VISIBLE DUST MONITORING LOG**

DATE	TIME	NUISANCE ODORS (YES/NO)	VISIBLE DUST (YES/NO)	NOTES
09/19/2024	8:30 AM	NO	NO	-
09/19/2024	10:30 AM	NO	NO	-
09/19/2024	12:30 PM	NO	NO	-
09/19/2024	2:30 PM	NO	NO	-

**Attachments:**

Daily Data Summary – Air Monitoring Stations 1 through 5

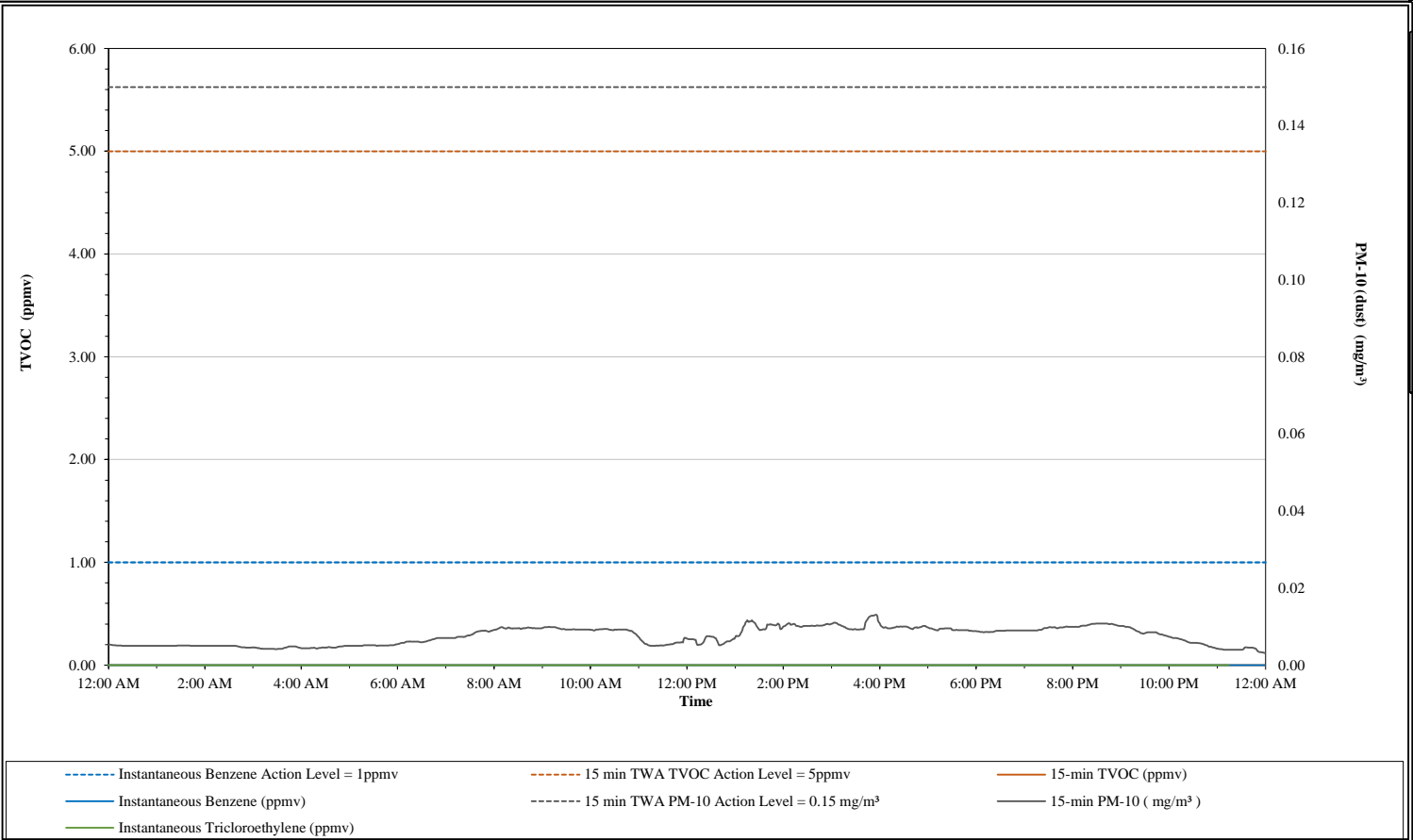
Prepared by: Geder Mena  
Construction Manager II

Reviewed by: Dan Amate  
Associate Principal

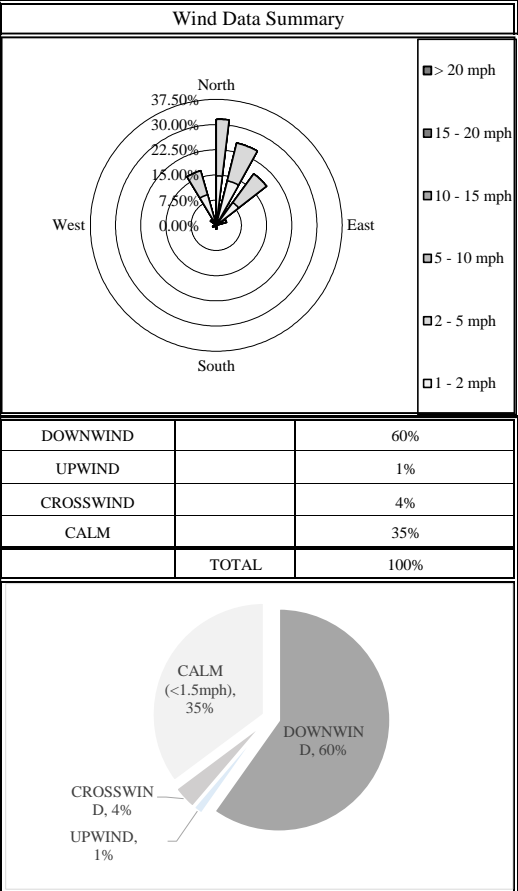
09-19-24

AirLogics LLC Perimeter Air Monitoring Systems  
Former Fulton MGP Site  
Parcel III and Portion of Parcel IV  
Brooklyn, NY

AMS 1



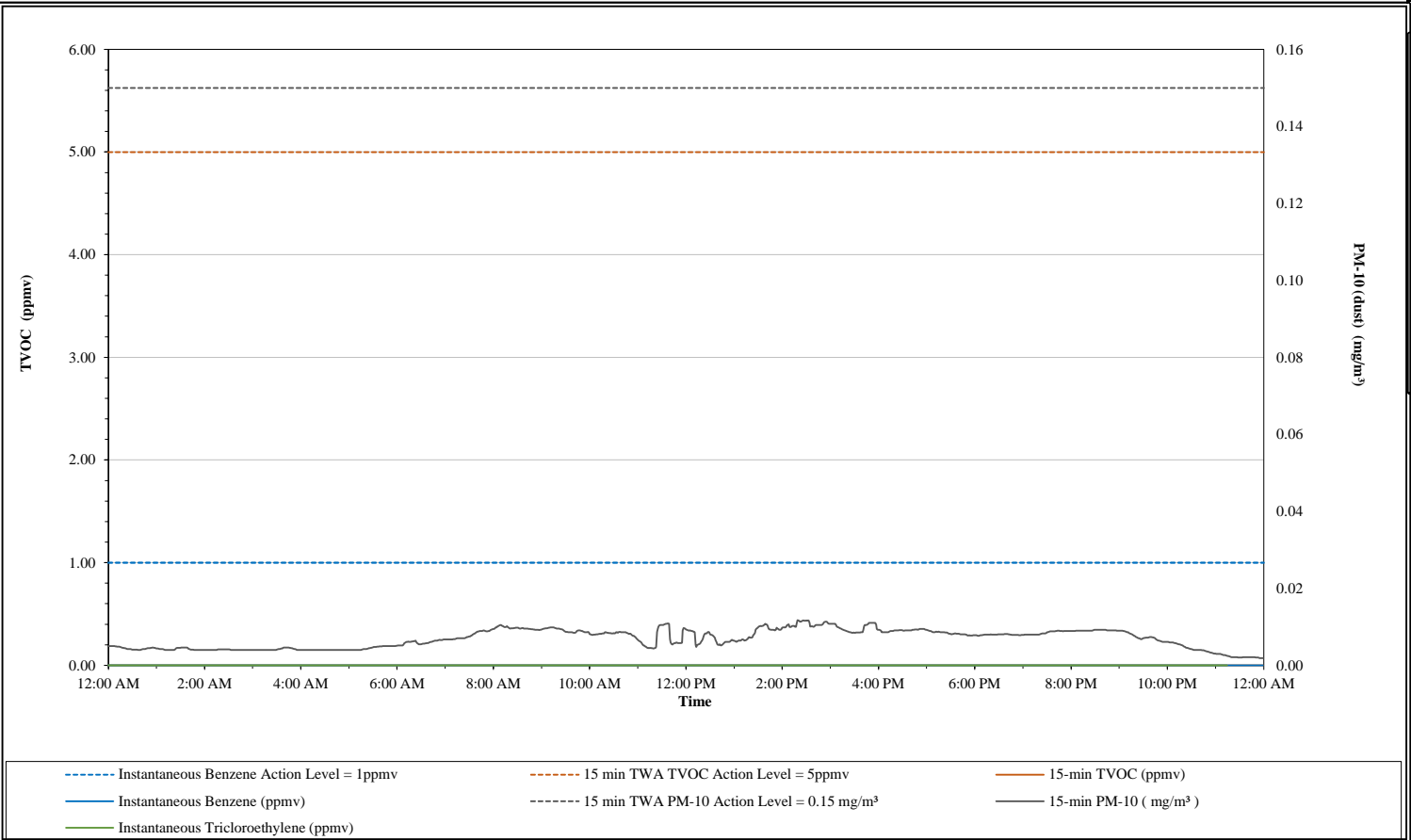
15 Minute TWA Data Summary Statistics				Instantaneous Compound Specific Data			
TVOC min =	0.00	PM-10 min =	0.00	Benzene min =	0.00	TCE min =	0.00
TVOC max =	0.00	PM-10 max =	0.01	Benzene max =	0.00	TCE max =	0.00
TVOC 24hr Avg =	0.00	PM-10 24hr Avg =	0.01				



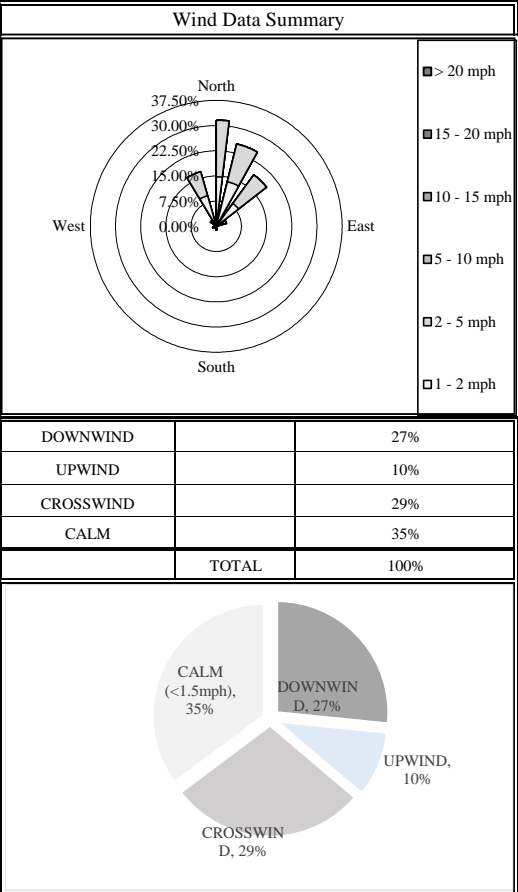
09-19-24

AirLogics LLC Perimeter Air Monitoring Systems  
Former Fulton MGP Site  
Parcel III and Portion of Parcel IV  
Brooklyn, NY

AMS 2



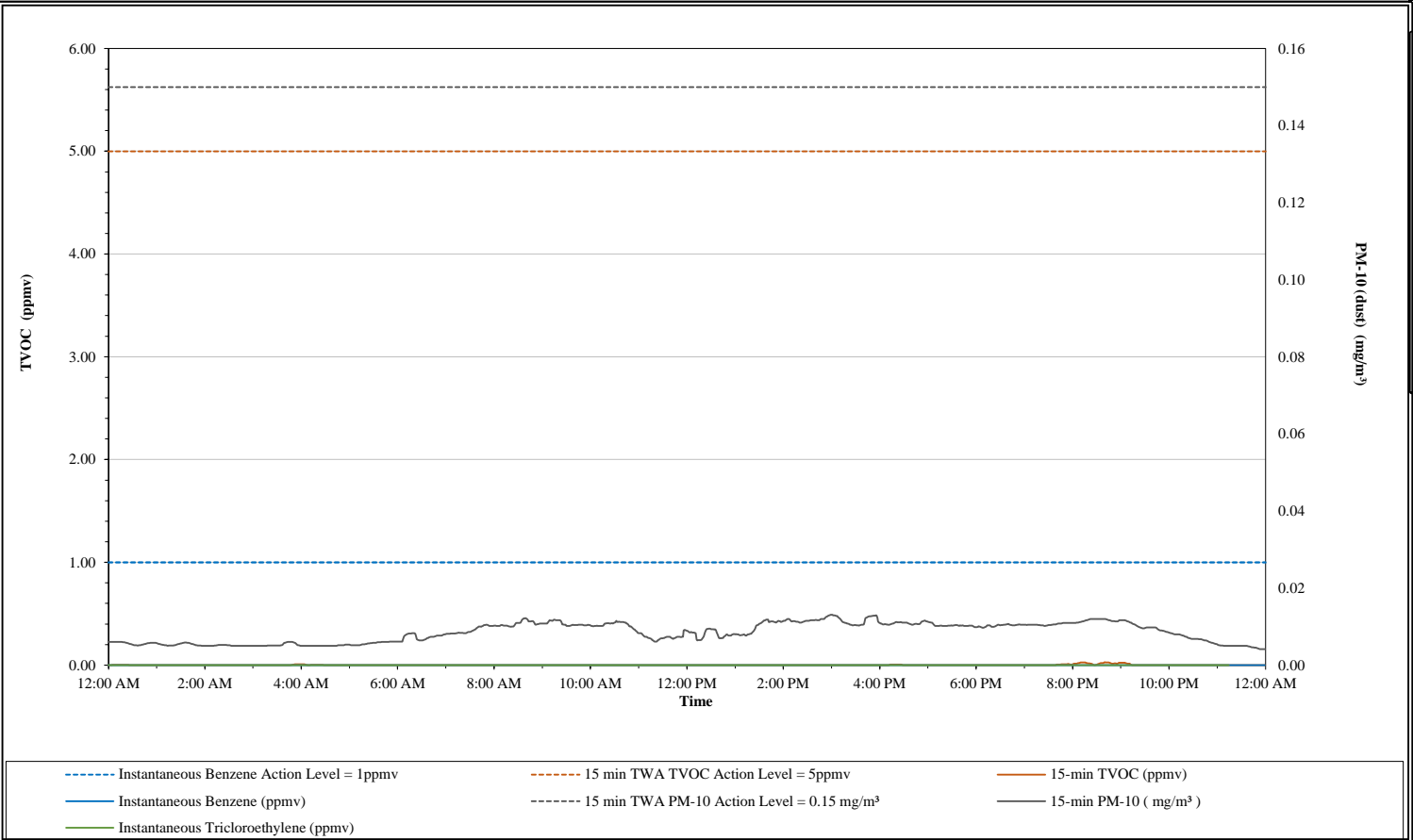
15 Minute TWA Data Summary Statistics				Instantaneous Compound Specific Data			
TVOC min =	0.00	PM-10 min =	0.00	Benzene min =	0.00	TCE min =	0.00
TVOC max =	0.00	PM-10 max =	0.01	Benzene max =	0.00	TCE max =	0.00
TVOC 24hr Avg =	0.00	PM-10 24hr Avg =	0.01				



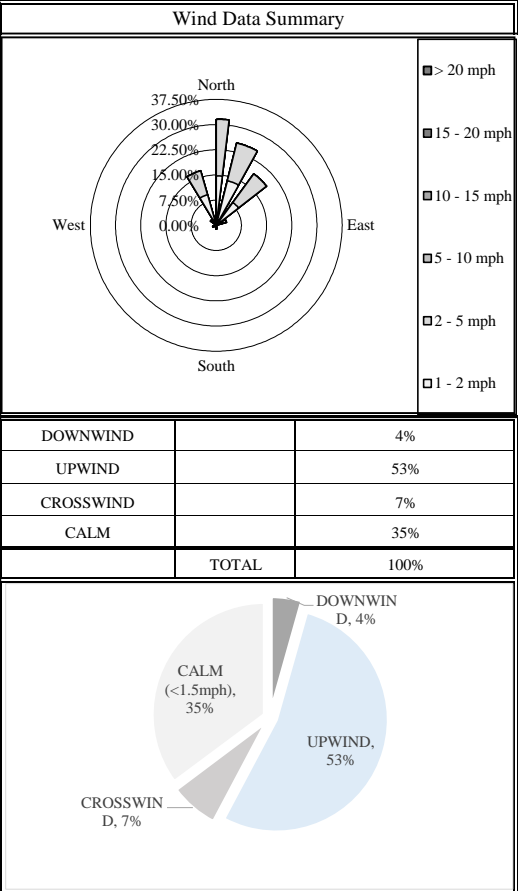
09-19-24

AirLogics LLC Perimeter Air Monitoring Systems  
Former Fulton MGP Site  
Parcel III and Portion of Parcel IV  
Brooklyn, NY

AMS 3



15 Minute TWA Data Summary Statistics				Instantaneous Compound Specific Data			
TVOC min =	0.00	PM-10 min =	0.00	Benzene min =	0.00	TCE min =	0.00
TVOC max =	0.03	PM-10 max =	0.01	Benzene max =	0.00	TCE max =	0.00
TVOC 24hr Avg =	0.00	PM-10 24hr Avg =	0.01				



**09-19-24**

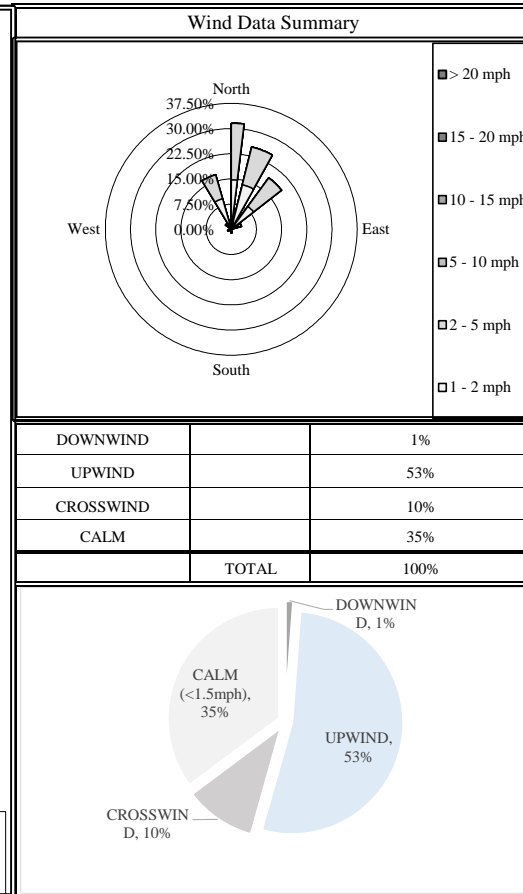
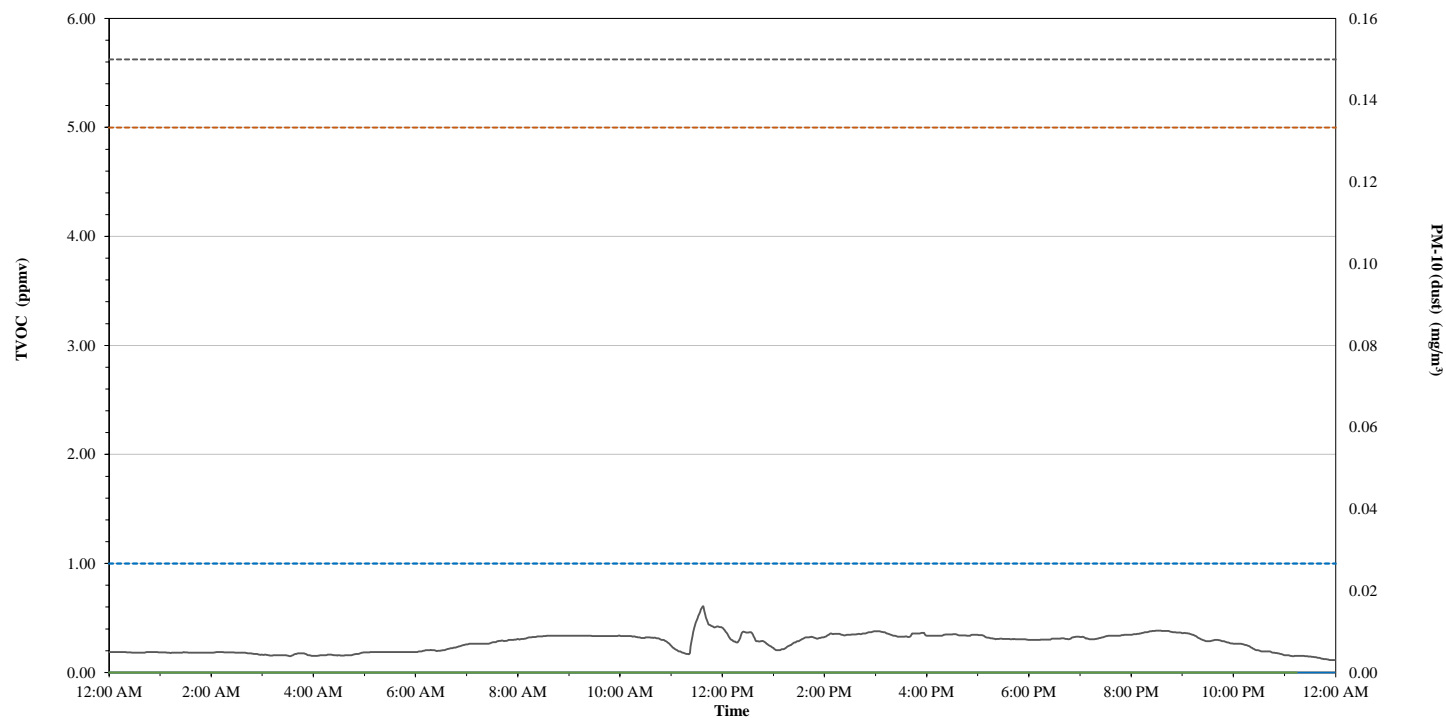
## AirLogics LLC Perimeter Air Monitoring Systems

## Former Fulton MGP Site

Parcel III and Portion of Parcel IV

Brooklyn, NY

## AMS 4

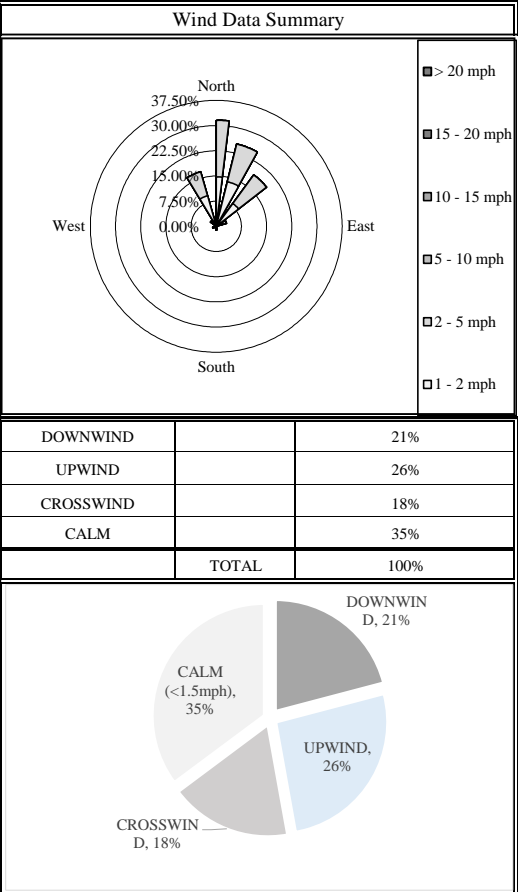
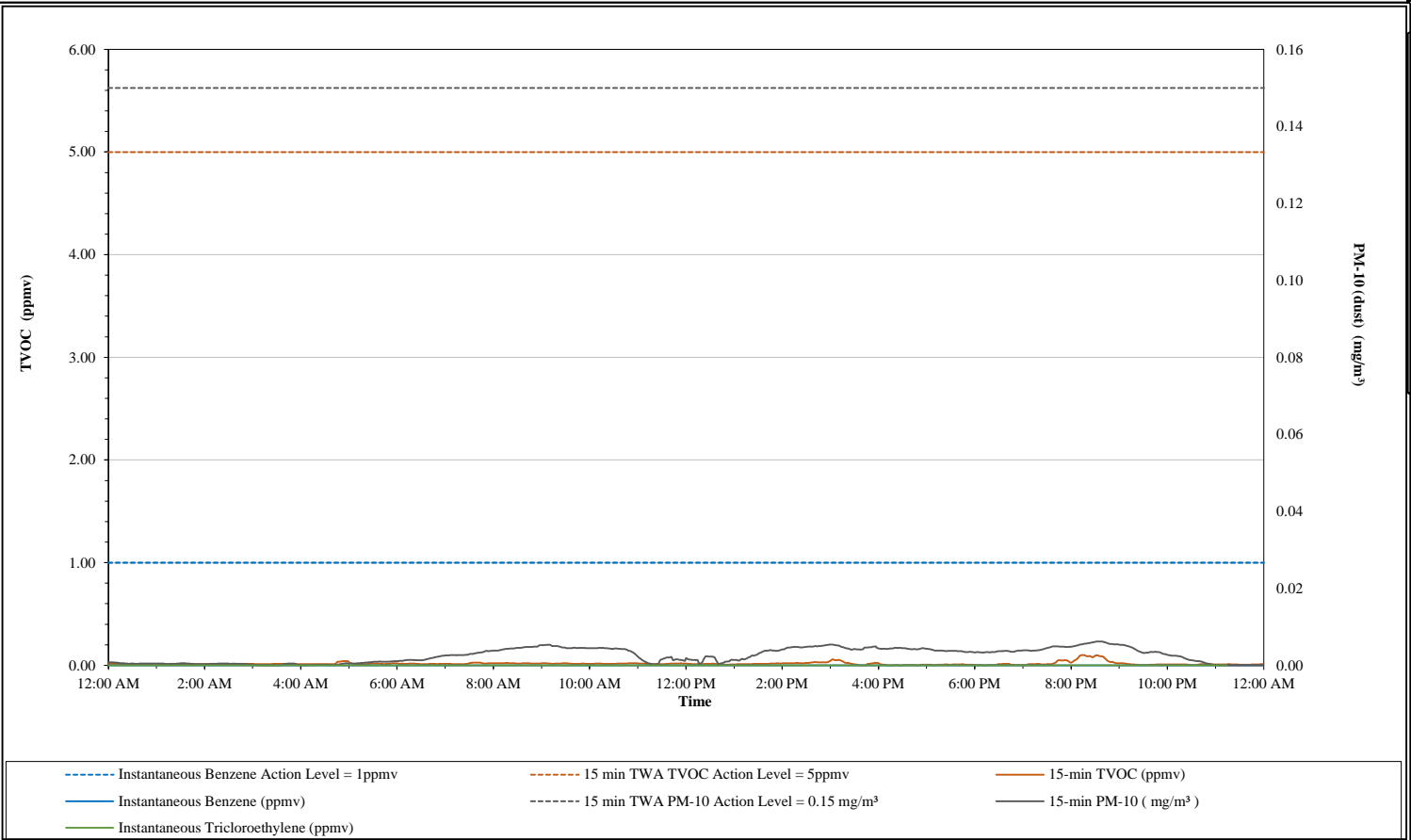


15 Minute TWA Data Summary Statistics				Instantaneous Compound Specific Data			
TVOC min =	0.00	PM-10 min =	0.00				
TVOC max =	0.00	PM-10 max =	0.02	Benzene min =	0.00	TCE min =	0.00
TVOC 24hr Avg =	0.00	PM-10 24hr Avg =	0.01	Benzene max =	0.00	TCE max =	0.00

09-19-24

AirLogics LLC Perimeter Air Monitoring Systems  
Former Fulton MGP Site  
Parcel III and Portion of Parcel IV  
Brooklyn, NY

AMS 5



15 Minute TWA Data Summary Statistics				Instantaneous Compound Specific Data			
TVOC min =	0.00	PM-10 min =	0.00	Benzene min =	0.00	TCE min =	0.00
TVOC max =	0.10	PM-10 max =	0.01	Benzene max =	0.00	TCE max =	0.00
TVOC 24hr Avg =	0.02	PM-10 24hr Avg =	0.00				



# Former Fulton MGP Site – Parcel III and Portion of Parcel IV

## Daily CAMP Report

DATE: 09/20/24  
FILE NO: 03.0034060.10

Daily Report No.: 767

This Daily Air Monitoring Report summarizes perimeter air monitoring data collected during the referenced period in accordance with the Community Air Monitoring Plan (CAMP) which was included as part of the NYSDEC approved Remedial Action Work Plan for the Former Fulton Manufactured Gas Plant (MGP) Site – Parcel III and Portion of Parcel IV. Note: the information included in this daily summary is based on preliminary results and is subject to change based on data validation.

Reporting Period:	Friday, September 20, 2024		
Weather	Temperature: 68.70– 81.50°F	Precipitation: 0.00 in	Relative Humidity: 64.29%
	Wind Speed: 0.44 – 7.00 mph		Prevailing Wind Direction: NE
Concentrations detected above the Action Level	AMS-1: None	AMS-4: None	
	AMS-2: None	AMS-5: None	
	AMS-3: None	HH-1 (handheld readings along Degraw St): none	
Summary of Site Activities	<ul style="list-style-type: none"><li>• GZA continued CAMP monitoring 24 hours per day.</li><li>• CEI transported 19 truckloads of non-hazardous soil to Clean Earth New Castle for treatment.</li><li>• CEI continued removing the Parcel IV holder and operated the VMS.</li><li>• CEI operated the water treatment system and American Dewatering &amp; Grouting (ADG) operated the Parcel IV dewatering system.</li><li>• CEI refueled equipment, mobilized equipment, refreshed utility mark out, performed general housekeeping and secured the Site for the weekend.</li><li>• ENTACT continued mobilization of ISS equipment.</li></ul>		
Community Inquiries	<ul style="list-style-type: none"><li>• None</li></ul>		
Other	<ul style="list-style-type: none"><li>• Charles Lambert (WSP) visited the Site.</li></ul>		

**Figure 1 – CAMP Station Locations**





**Former Fulton MGP Site – Parcel III and Portion of Parcel IV**  
**Daily CAMP Report**

DATE: 09/20/24  
FILE NO: 03.0034060.10

Daily Report No.: 767

**TABLE 1 – OFFSITE HANDHELD AIR MONITORING DATA**

DATE	TIME	LOCATION	TVOC ppm	PM <sub>10</sub> mg/m <sup>3</sup>	NOTES
09/20/2024	8:30 AM	HH-1	0.0	0.020	-
09/20/2024	10:30 AM	HH-1	0.0	0.017	-
09/20/2024	12:30 PM	HH-1	0.0	0.015	-
09/20/2024	2:30 PM	HH-1	0.0	0.022	-

**TABLE 2 – ODOR AND VISIBLE DUST MONITORING LOG**

DATE	TIME	NUISANCE ODORS (YES/NO)	VISIBLE DUST (YES/NO)	NOTES
09/20/2024	8:30 AM	NO	NO	-
09/20/2024	10:30 AM	NO	NO	-
09/20/2024	12:30 PM	NO	NO	-
09/20/2024	2:30 PM	NO	NO	-

**Attachments:**

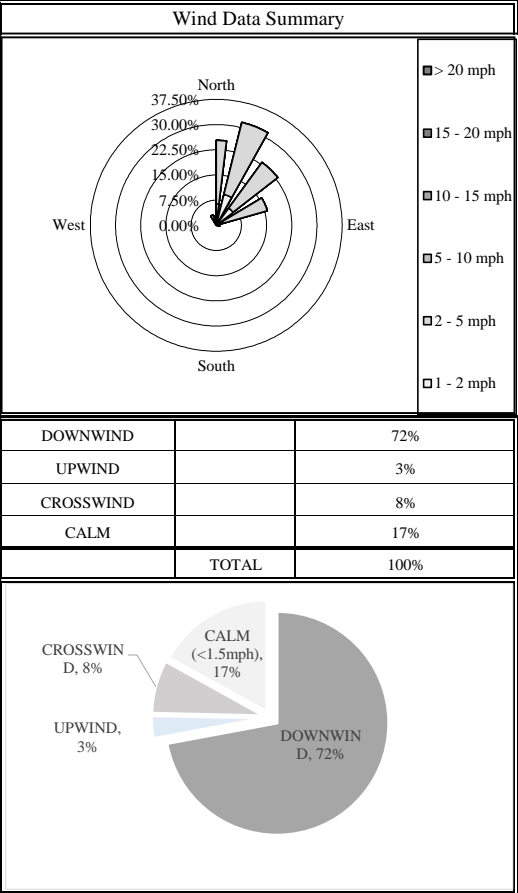
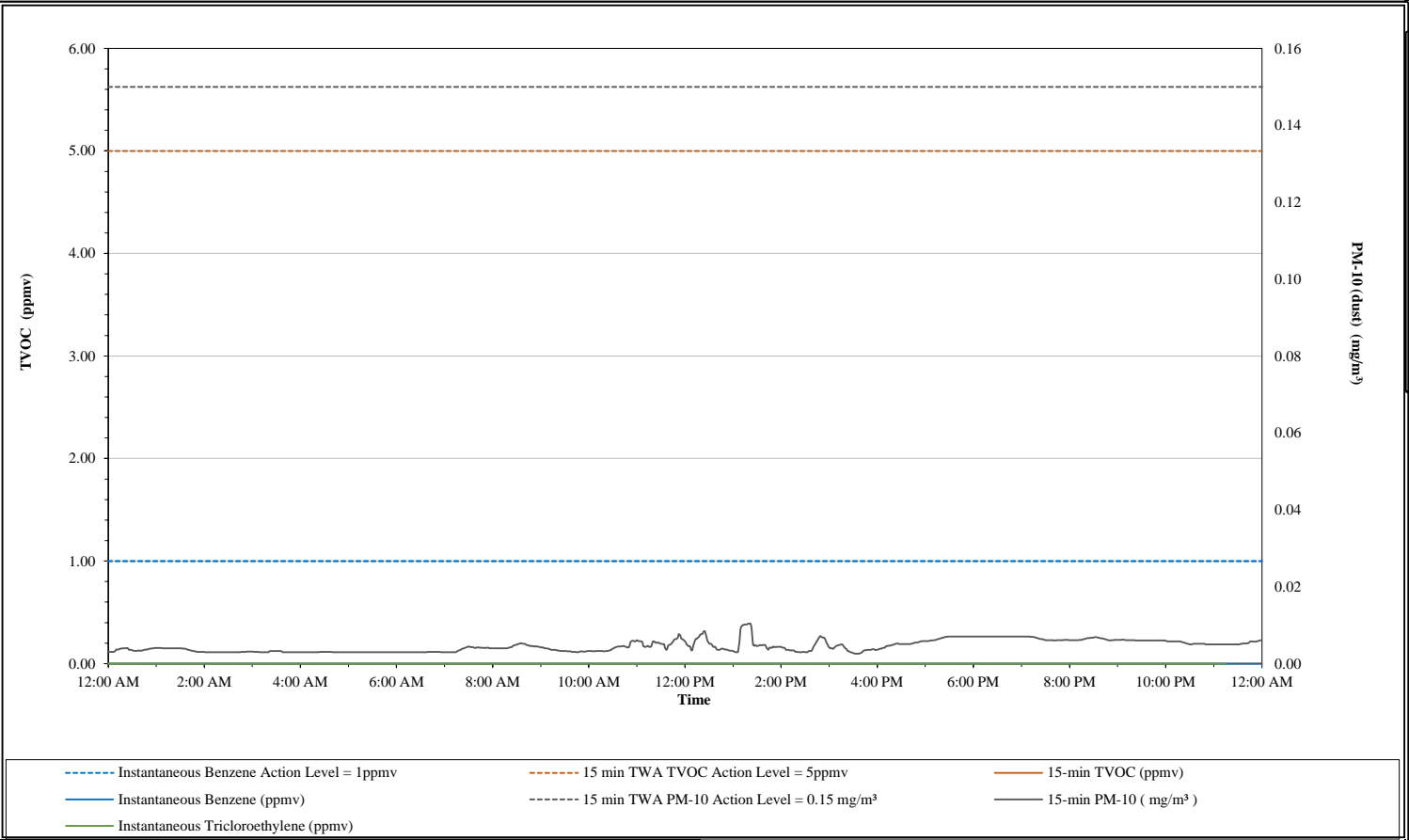
Daily Data Summary – Air Monitoring Stations 1 through 5

Prepared by: Geder Mena  
Construction Manager II

Reviewed by: Dan Amate  
Associate Principal

AirLogics LLC Perimeter Air Monitoring Systems  
Former Fulton MGP Site  
Parcel III and Portion of Parcel IV  
Brooklyn, NY

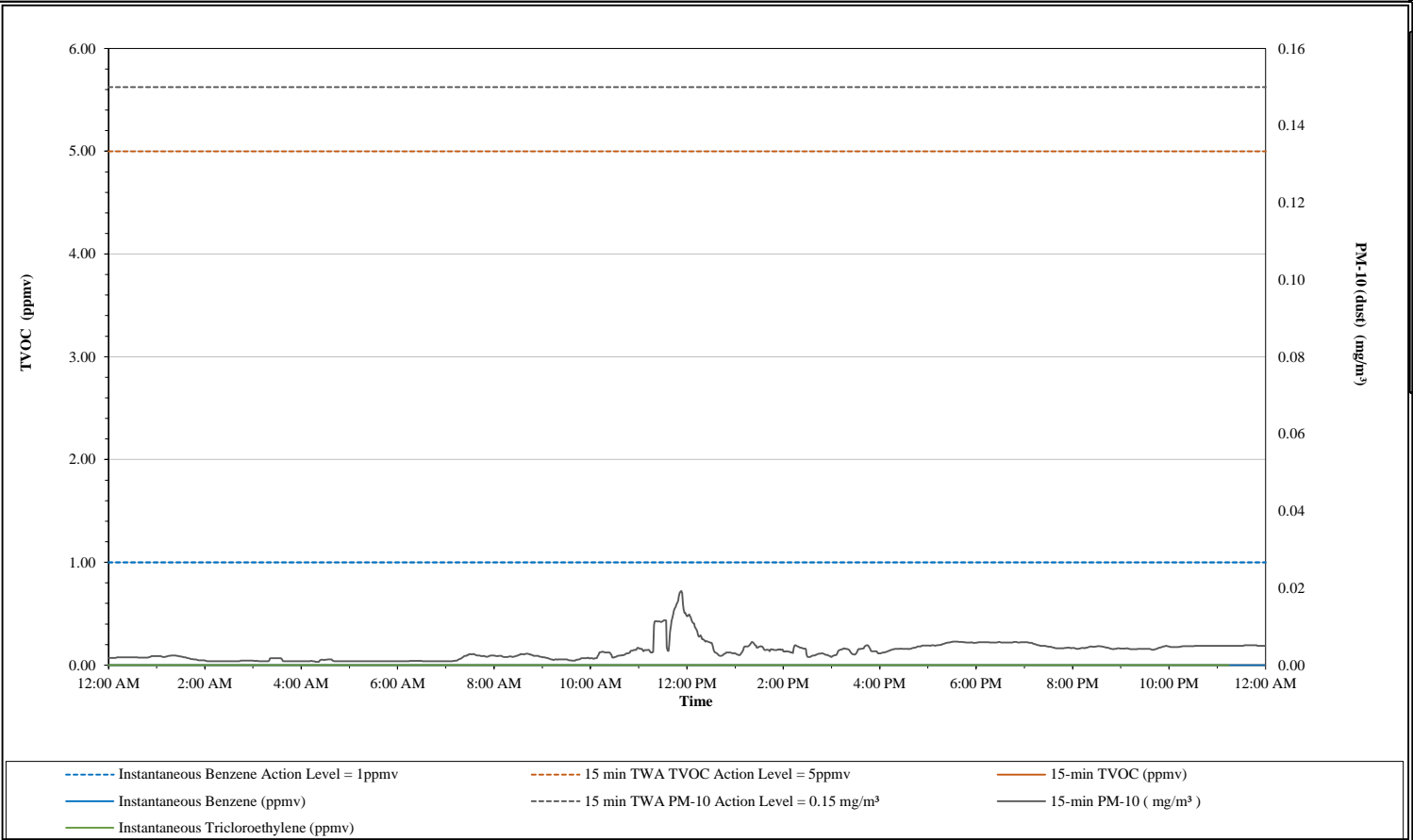
AMS 1



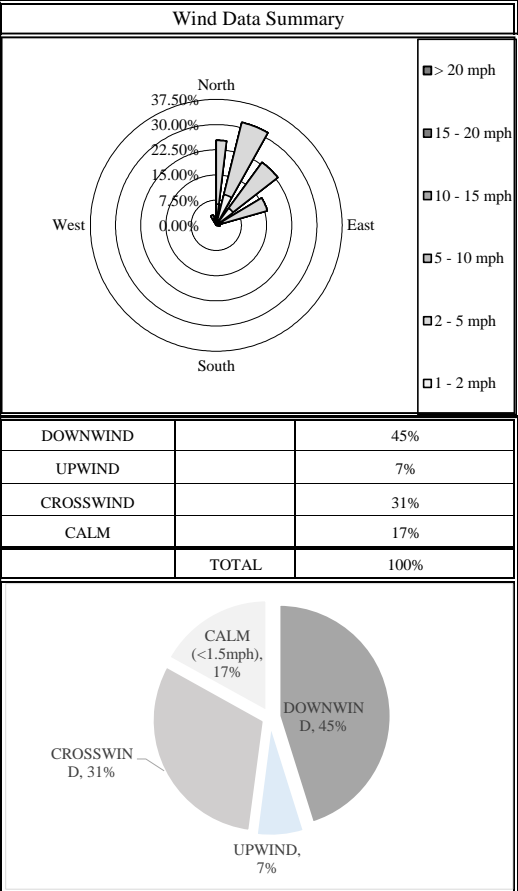
15 Minute TWA Data Summary Statistics				Instantaneous Compound Specific Data			
TVOC min =	0.00	PM-10 min =	0.00	Benzene min =	0.00	TCE min =	0.00
TVOC max =	0.00	PM-10 max =	0.01	Benzene max =	0.00	TCE max =	0.00
TVOC 24hr Avg =	0.00	PM-10 24hr Avg =	0.00				

AirLogics LLC Perimeter Air Monitoring Systems  
Former Fulton MGP Site  
Parcel III and Portion of Parcel IV  
Brooklyn, NY

AMS 2



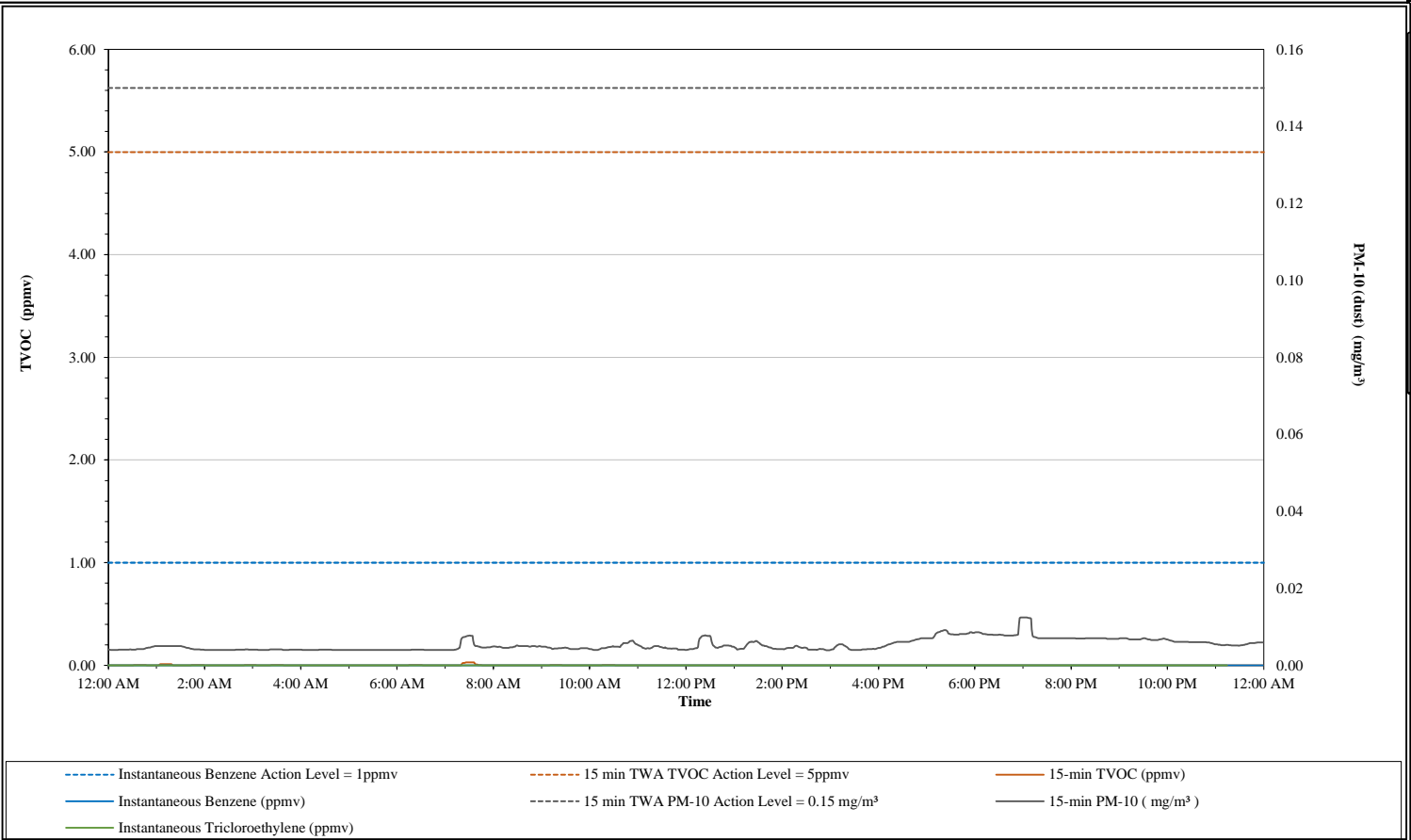
15 Minute TWA Data Summary Statistics				Instantaneous Compound Specific Data			
TVOC min =	0.00	PM-10 min =	0.00	Benzene min =	0.00	TCE min =	0.00
TVOC max =	0.00	PM-10 max =	0.02	Benzene max =	0.00	TCE max =	0.00
TVOC 24hr Avg =	0.00	PM-10 24hr Avg =	0.00				



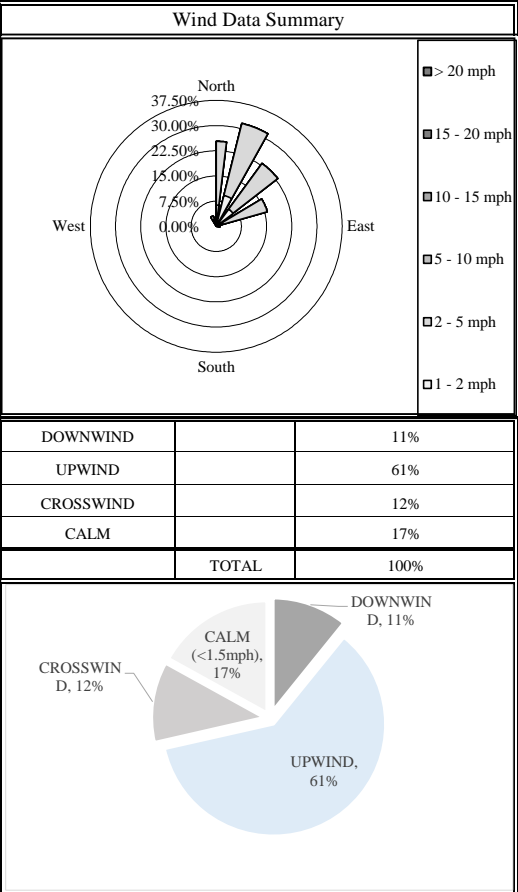
09-20-24

AirLogics LLC Perimeter Air Monitoring Systems  
Former Fulton MGP Site  
Parcel III and Portion of Parcel IV  
Brooklyn, NY

AMS 3



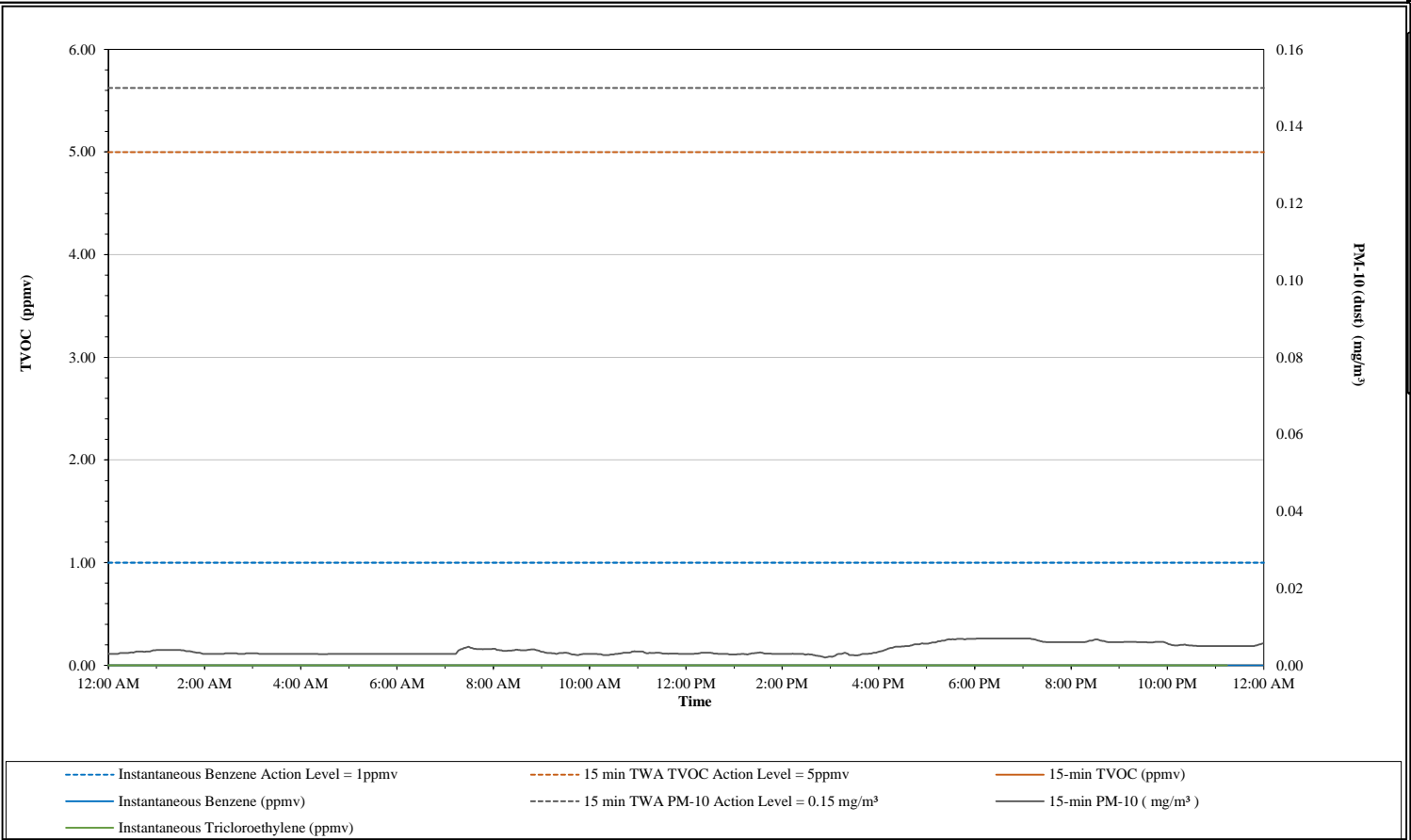
15 Minute TWA Data Summary Statistics				Instantaneous Compound Specific Data			
TVOC min =	0.00	PM-10 min =	0.00	Benzene min =	0.00	TCE min =	0.00
TVOC max =	0.03	PM-10 max =	0.01	Benzene max =	0.00	TCE max =	0.00
TVOC 24hr Avg =	0.00	PM-10 24hr Avg =	0.01				



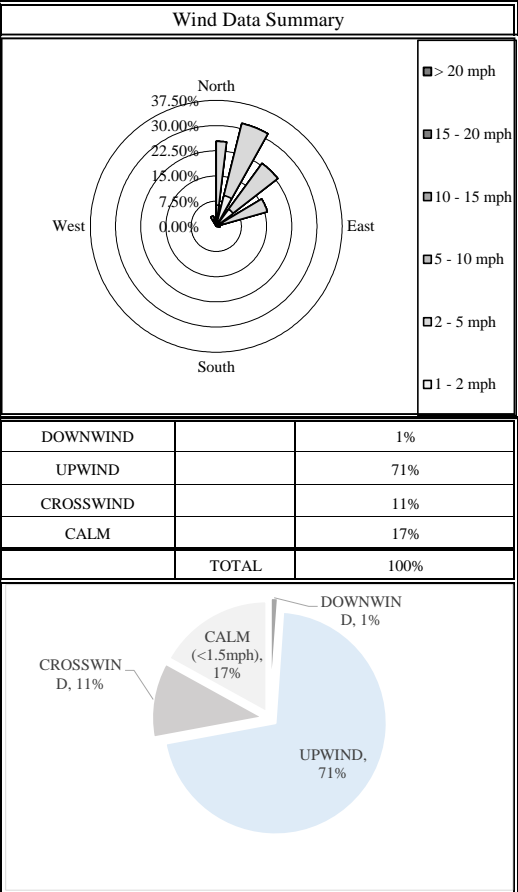
09-20-24

AirLogics LLC Perimeter Air Monitoring Systems  
Former Fulton MGP Site  
Parcel III and Portion of Parcel IV  
Brooklyn, NY

AMS 4



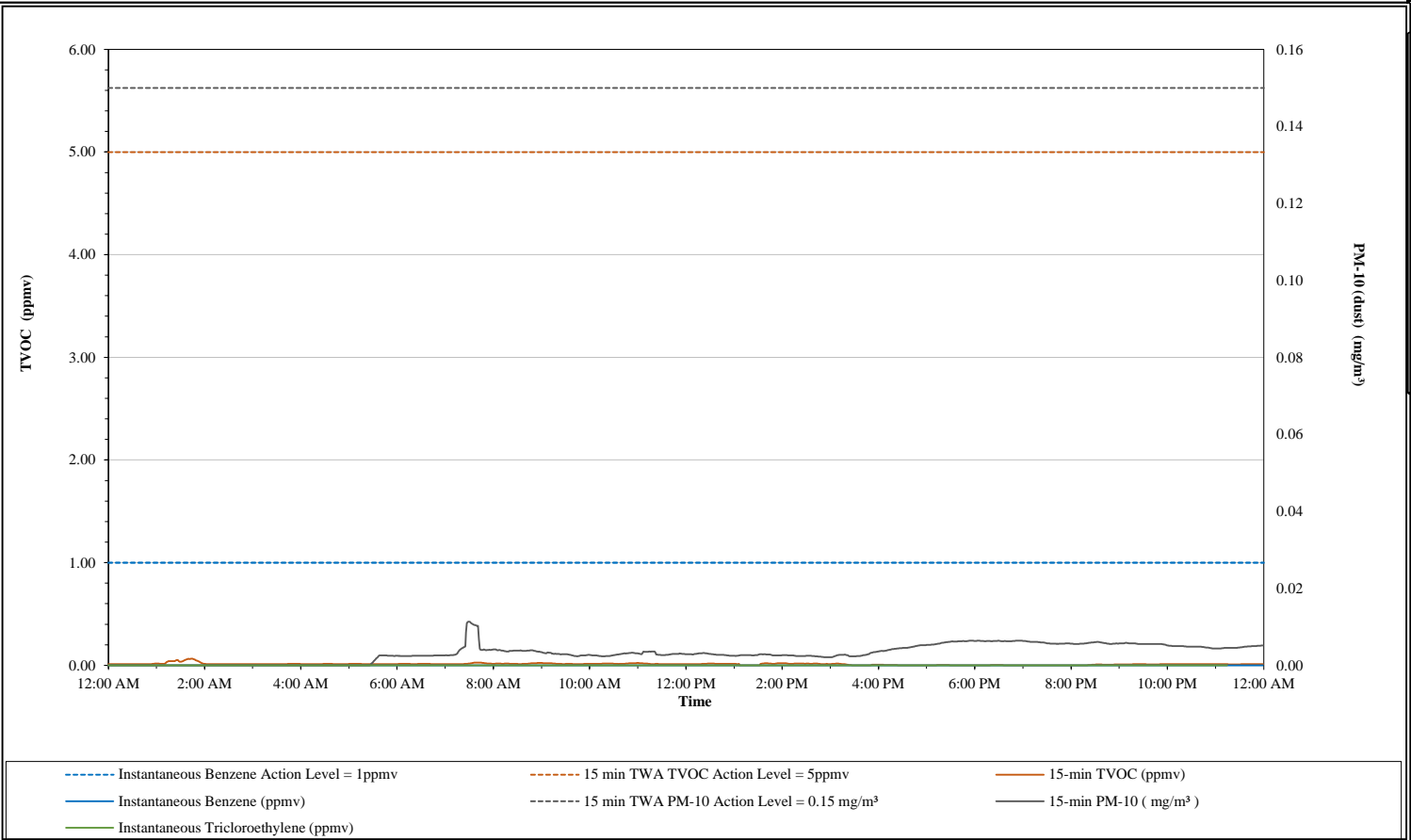
15 Minute TWA Data Summary Statistics				Instantaneous Compound Specific Data			
TVOC min =	0.00	PM-10 min =	0.00	Benzene min =	0.00	TCE min =	0.00
TVOC max =	0.00	PM-10 max =	0.01	Benzene max =	0.00	TCE max =	0.00
TVOC 24hr Avg =	0.00	PM-10 24hr Avg =	0.00				



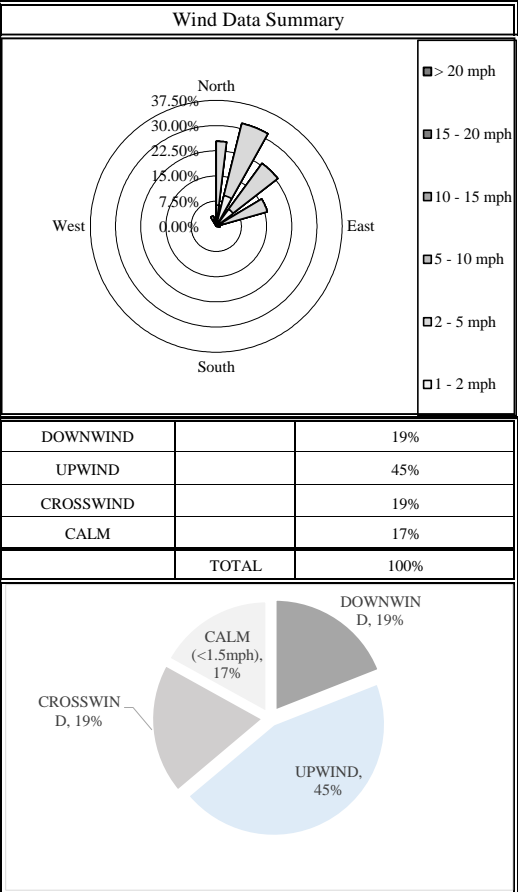
09-20-24

AirLogics LLC Perimeter Air Monitoring Systems  
Former Fulton MGP Site  
Parcel III and Portion of Parcel IV  
Brooklyn, NY

AMS 5



15 Minute TWA Data Summary Statistics				Instantaneous Compound Specific Data			
TVOC min =	0.00	PM-10 min =	0.00	Benzene min =	0.00	TCE min =	0.00
TVOC max =	0.07	PM-10 max =	0.01	Benzene max =	0.00	TCE max =	0.00
TVOC 24hr Avg =	0.01	PM-10 24hr Avg =	0.00				





# Former Fulton MGP Site – Parcel III and Portion of Parcel IV

## Daily CAMP Report

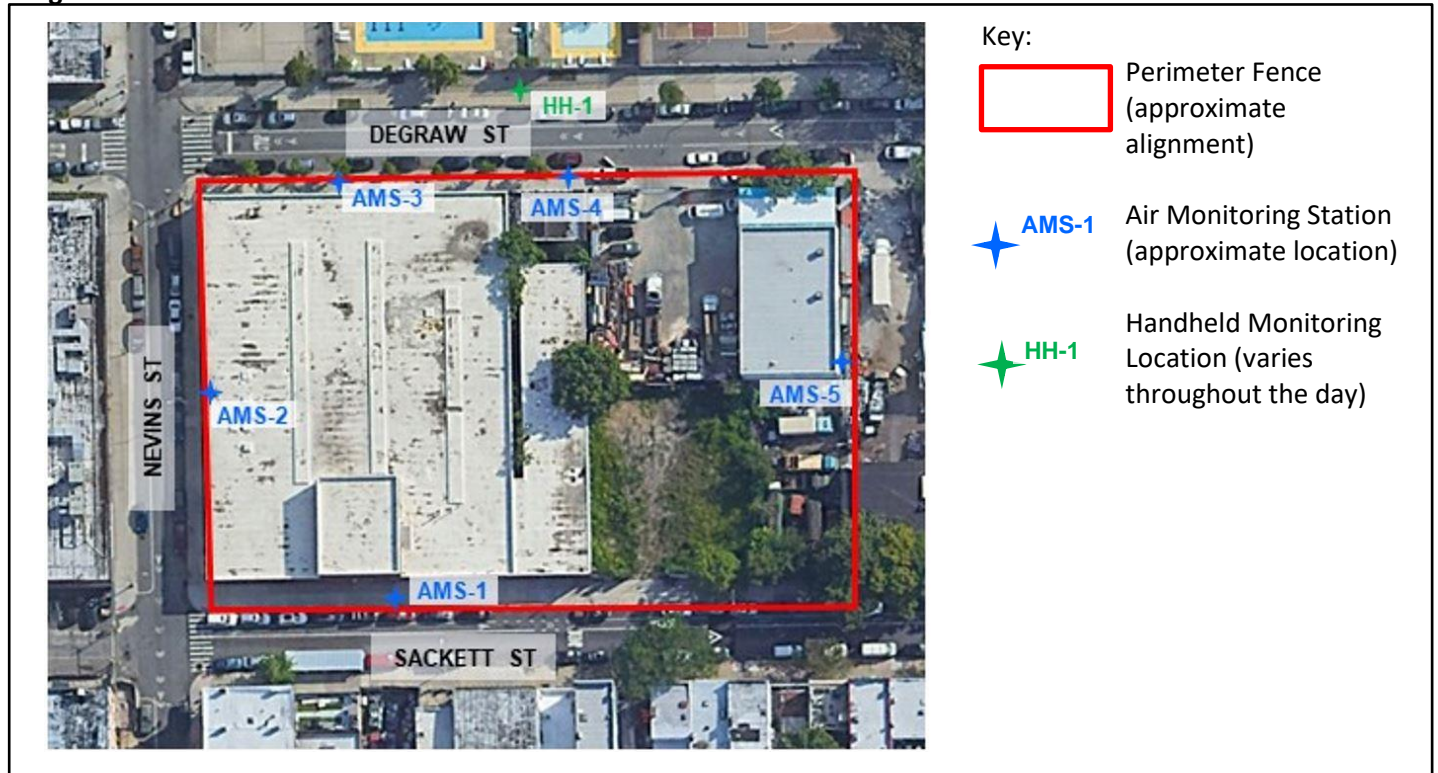
DATE: 09/21/24  
FILE NO: 03.0034060.10

Daily Report No.: 768

This Daily Air Monitoring Report summarizes perimeter air monitoring data collected during the referenced period in accordance with the Community Air Monitoring Plan (CAMP) which was included as part of the NYSDEC approved Remedial Action Work Plan for the Former Fulton Manufactured Gas Plant (MGP) Site – Parcel III and Portion of Parcel IV. Note: the information included in this daily summary is based on preliminary results and is subject to change based on data validation.

Reporting Period:	Saturday, September 21, 2024		
Weather	Temperature: 64.90 – 79.30°F	Precipitation: 0.00 in	Relative Humidity: 61.47%
	Wind Speed: 0.56 – 5.86 mph	Prevailing Wind Direction: NE	
Concentrations detected above the Action Level	AMS-1: None	AMS-4: None	
	AMS-2: None	AMS-5: None	
	AMS-3: None	HH-1 (handheld readings along Degraw St): none	
Summary of Site Activities	<ul style="list-style-type: none"><li>GZA continued CAMP monitoring 24 hours per day.</li><li>CEI operated the water treatment system and American Dewatering &amp; Grouting (ADG) operated the Parcel IV dewatering system.</li></ul>		
Community Inquiries	<ul style="list-style-type: none"><li>None</li></ul>		
Other	<ul style="list-style-type: none"><li>None</li></ul>		

Figure 1 – CAMP Station Locations





## Former Fulton MGP Site – Parcel III and Portion of Parcel IV

### Daily CAMP Report

DATE: 09/21/24  
FILE NO: 03.0034060.10

Daily Report No.: 768

**TABLE 1 – OFFSITE HANDHELD AIR MONITORING DATA**

DATE	TIME	LOCATION	TVOC ppm	PM <sub>10</sub> mg/m <sup>3</sup>	NOTES
-	-	-	-	-	CAMP monitored remotely (weekend)
-	-	-	-	-	CAMP monitored remotely (weekend)
-	-	-	-	-	CAMP monitored remotely (weekend)
-	-	-	-	-	CAMP monitored remotely (weekend)

**TABLE 2 – ODOR AND VISIBLE DUST MONITORING LOG**

DATE	TIME	NUISANCE ODORS (YES/NO)	VISIBLE DUST (YES/NO)	NOTES
-	-	-	-	CAMP monitored remotely (weekend)
-	-	-	-	CAMP monitored remotely (weekend)
-	-	-	-	CAMP monitored remotely (weekend)
-	-	-	-	CAMP monitored remotely (weekend)

#### Attachments:

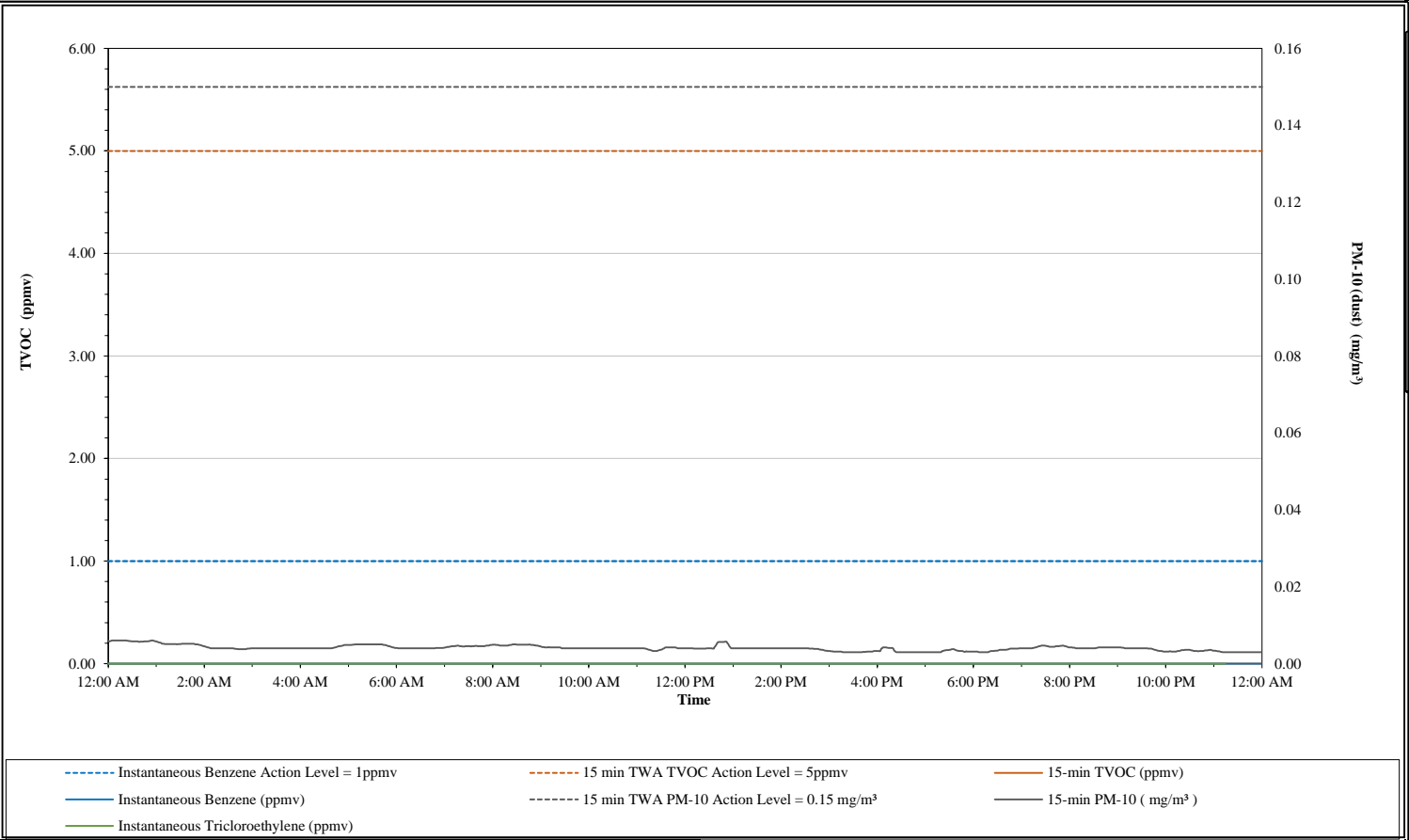
Daily Data Summary – Air Monitoring Stations 1 through 5

Prepared by: Geder Mena  
Construction Manager II

Reviewed by: Dan Amate  
Associate Principal

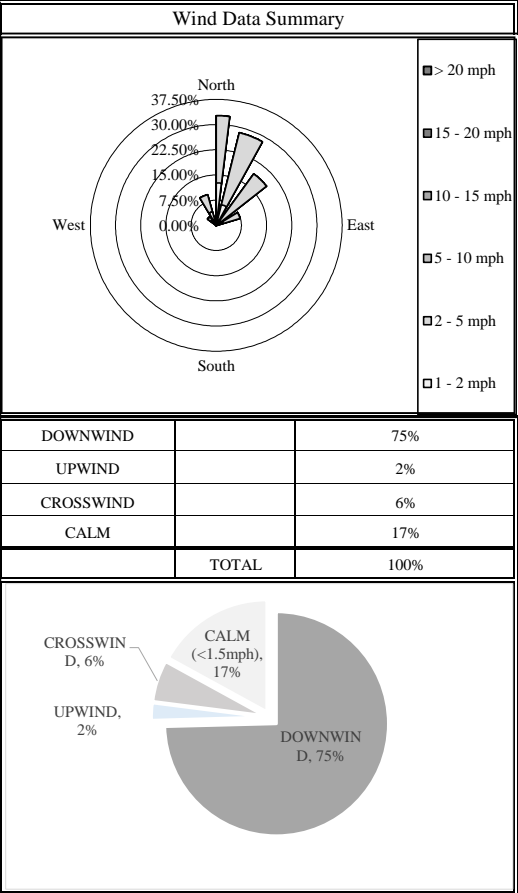
AirLogics LLC Perimeter Air Monitoring Systems  
Former Fulton MGP Site  
Parcel III and Portion of Parcel IV  
Brooklyn, NY

AMS 1



15 Minute TWA Data Summary Statistics			
TVOC min =	0.00	PM-10 min =	0.00
TVOC max =	0.00	PM-10 max =	0.01
TVOC 24hr Avg =	0.00	PM-10 24hr Avg =	0.00

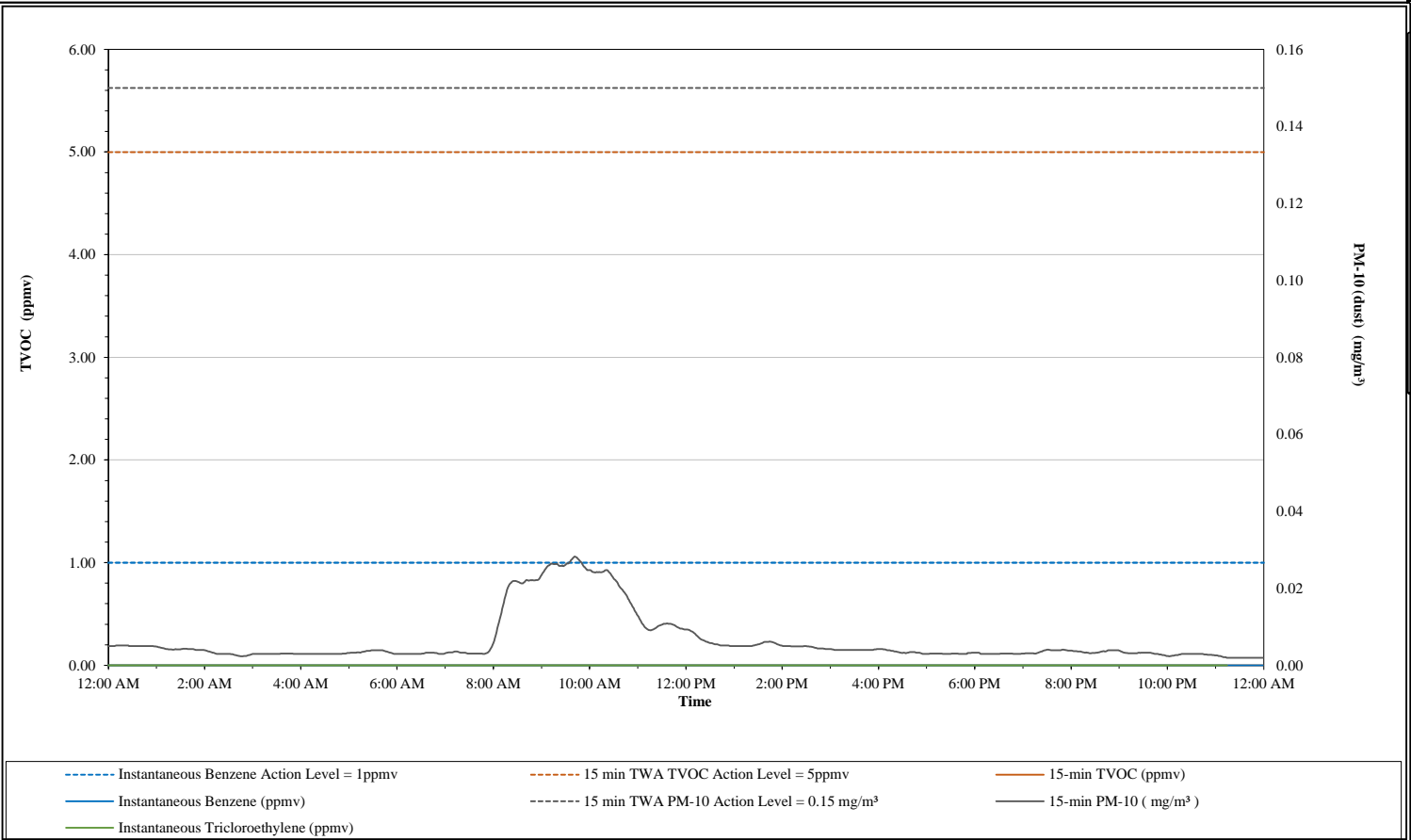
Instantaneous Compound Specific Data			
Benzene min =	0.00	TCE min =	0.00
Benzene max =	0.00	TCE max =	0.00



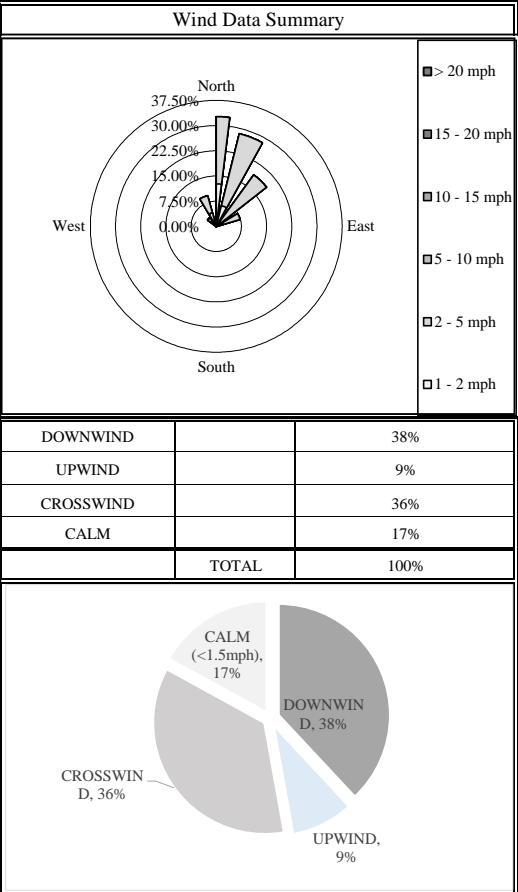
09-21-24

AirLogics LLC Perimeter Air Monitoring Systems  
Former Fulton MGP Site  
Parcel III and Portion of Parcel IV  
Brooklyn, NY

AMS 2

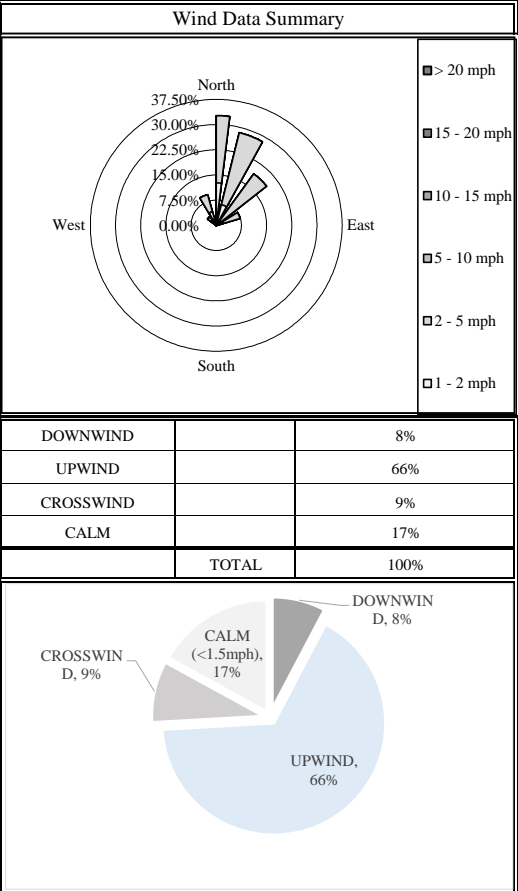
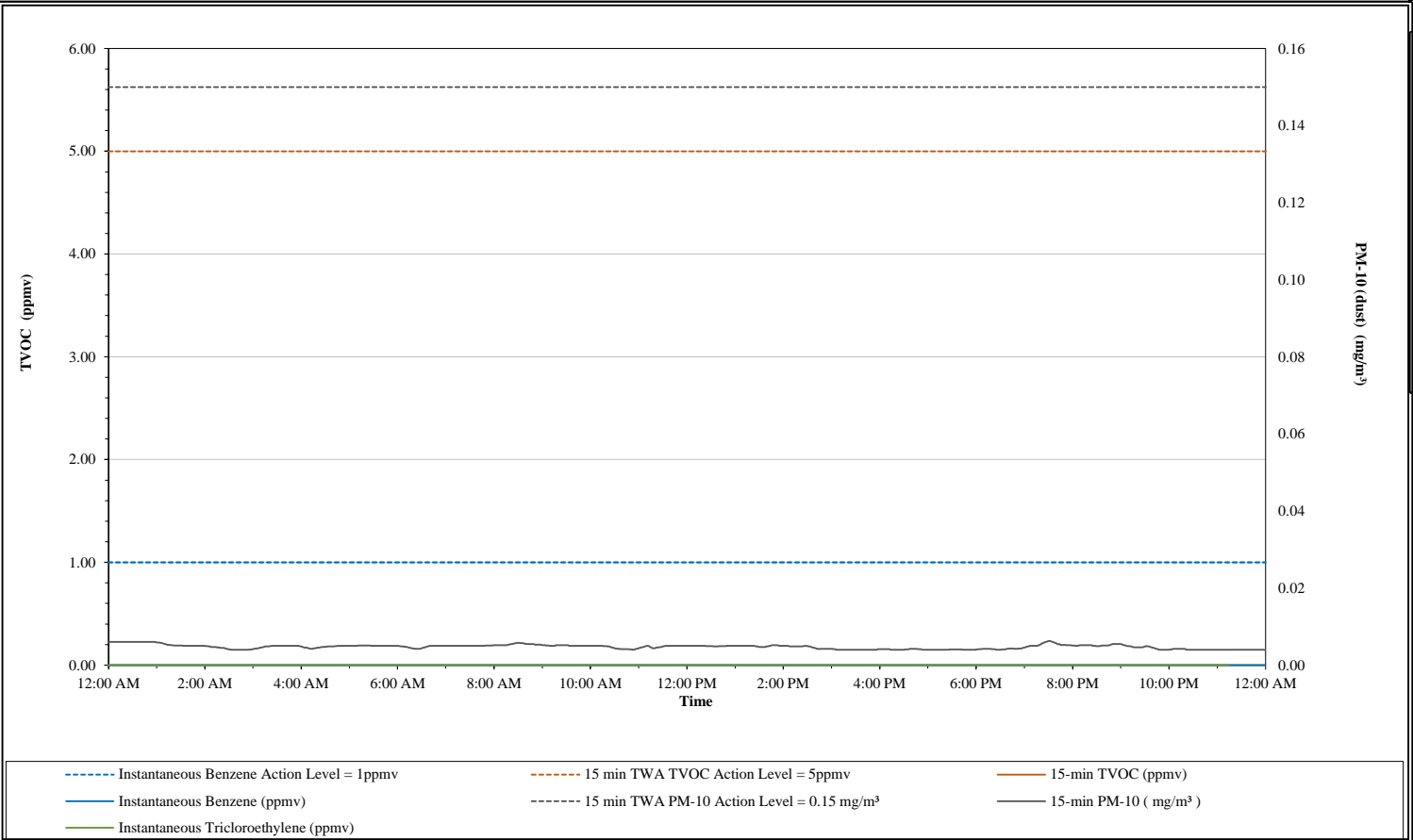


15 Minute TWA Data Summary Statistics				Instantaneous Compound Specific Data			
TVOC min =	0.00	PM-10 min =	0.00	Benzene min =	0.00	TCE min =	0.00
TVOC max =	0.00	PM-10 max =	0.03	Benzene max =	0.00	TCE max =	0.00
TVOC 24hr Avg =	0.00	PM-10 24hr Avg =	0.01				



AirLogics LLC Perimeter Air Monitoring Systems  
Former Fulton MGP Site  
Parcel III and Portion of Parcel IV  
Brooklyn, NY

AMS 3

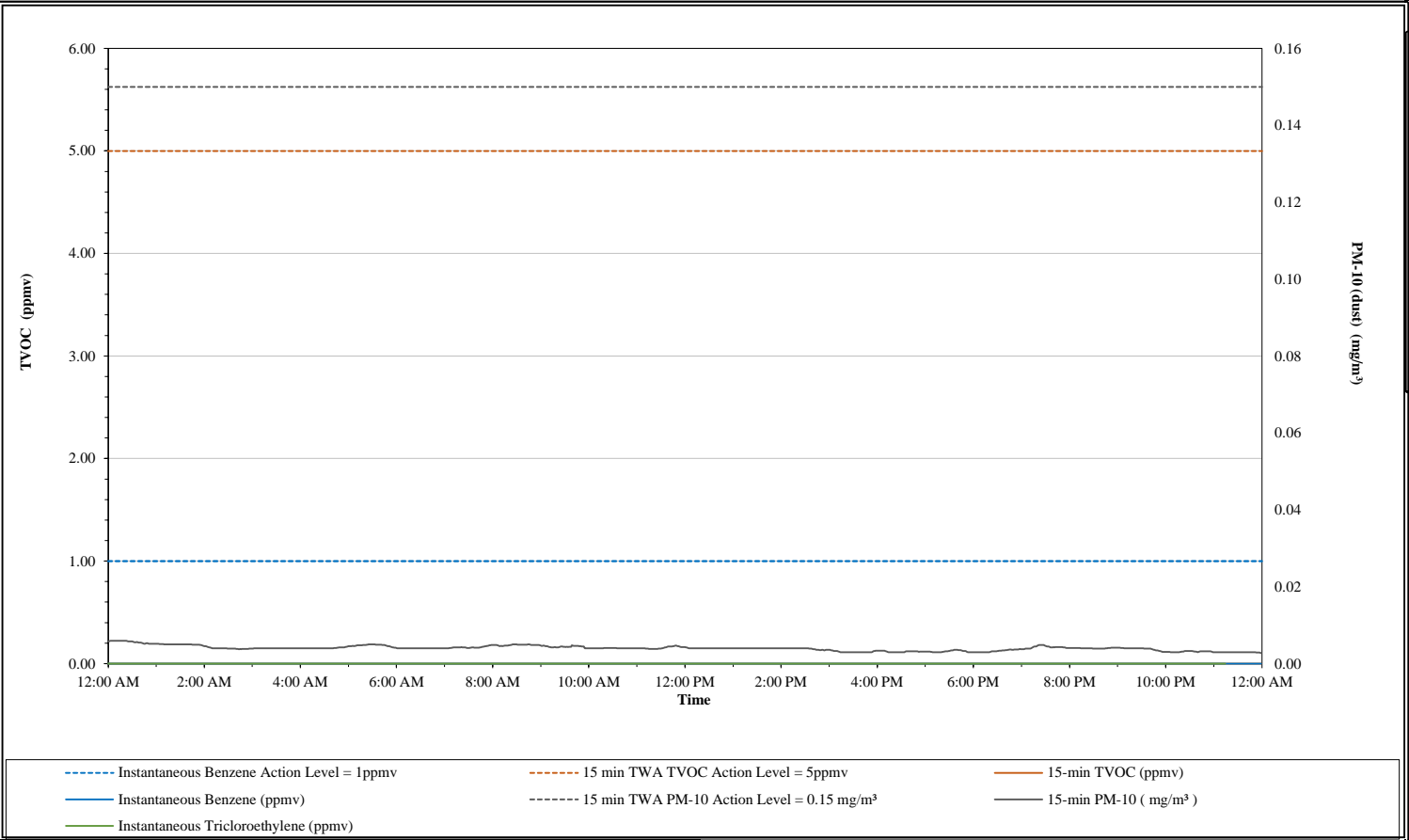


15 Minute TWA Data Summary Statistics				Instantaneous Compound Specific Data			
TVOC min =	0.00	PM-10 min =	0.00	Benzene min =	0.00	TCE min =	0.00
TVOC max =	0.00	PM-10 max =	0.01	Benzene max =	0.00	TCE max =	0.00
TVOC 24hr Avg =	0.00	PM-10 24hr Avg =	0.00				

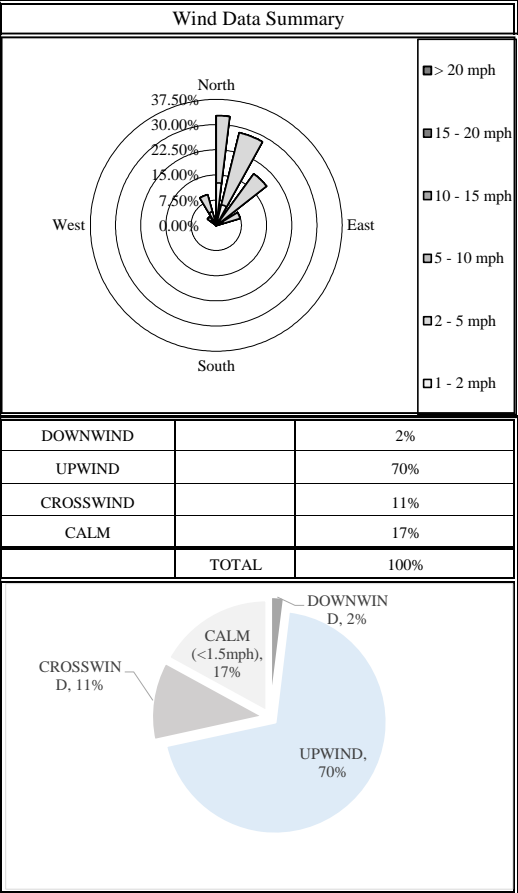
09-21-24

AirLogics LLC Perimeter Air Monitoring Systems  
Former Fulton MGP Site  
Parcel III and Portion of Parcel IV  
Brooklyn, NY

AMS 4



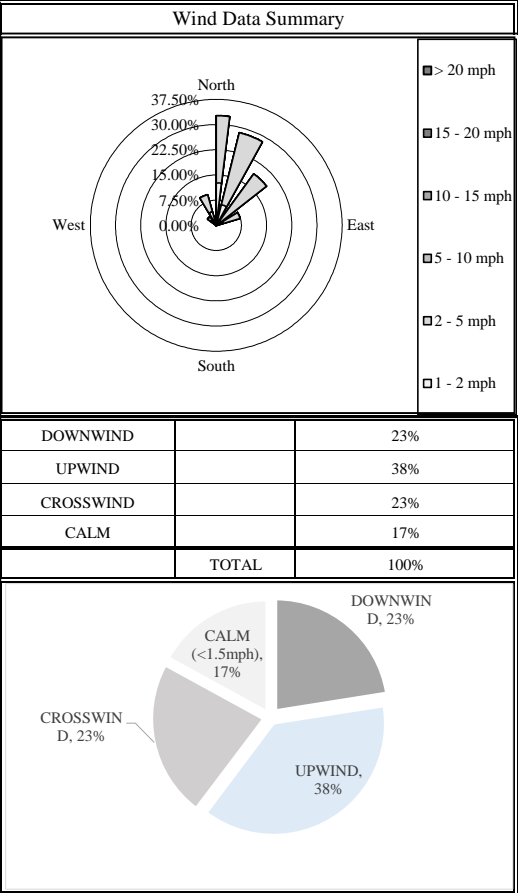
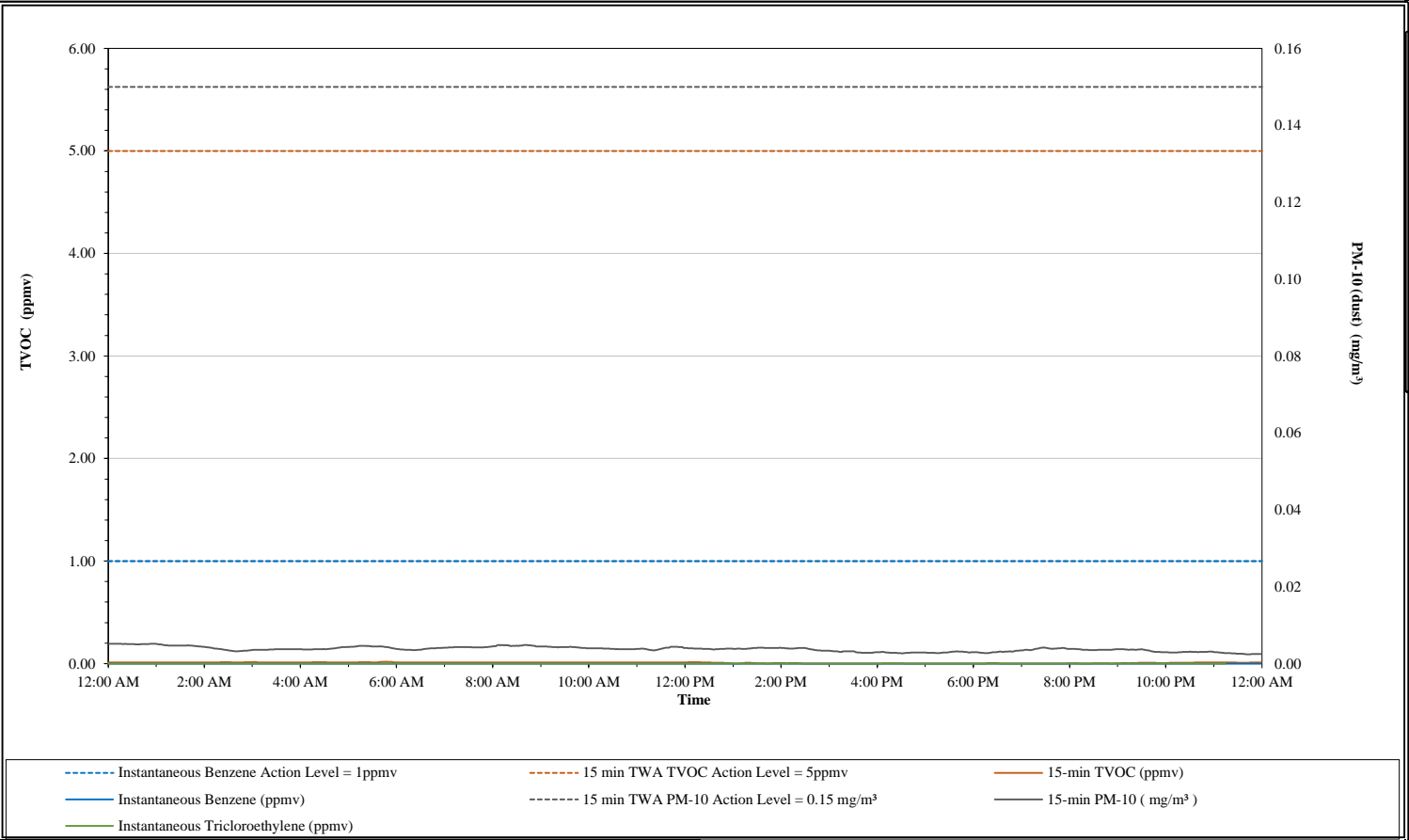
15 Minute TWA Data Summary Statistics				Instantaneous Compound Specific Data			
TVOC min =	0.00	PM-10 min =	0.00	Benzene min =	0.00	TCE min =	0.00
TVOC max =	0.00	PM-10 max =	0.01	Benzene max =	0.00	TCE max =	0.00
TVOC 24hr Avg =	0.00	PM-10 24hr Avg =	0.00				



09-21-24

AirLogics LLC Perimeter Air Monitoring Systems  
Former Fulton MGP Site  
Parcel III and Portion of Parcel IV  
Brooklyn, NY

AMS 5



15 Minute TWA Data Summary Statistics				Instantaneous Compound Specific Data			
TVOC min =	0.00	PM-10 min =	0.00	Benzene min =	0.00	TCE min =	0.00
TVOC max =	0.02	PM-10 max =	0.01	Benzene max =	0.00	TCE max =	0.00
TVOC 24hr Avg =	0.01	PM-10 24hr Avg =	0.00				



# Former Fulton MGP Site – Parcel III and Portion of Parcel IV

## Daily CAMP Report

DATE: 09/22/24  
FILE NO: 03.0034060.10

Daily Report No.: 769

This Daily Air Monitoring Report summarizes perimeter air monitoring data collected during the referenced period in accordance with the Community Air Monitoring Plan (CAMP) which was included as part of the NYSDEC approved Remedial Action Work Plan for the Former Fulton Manufactured Gas Plant (MGP) Site – Parcel III and Portion of Parcel IV. Note: the information included in this daily summary is based on preliminary results and is subject to change based on data validation.

Reporting Period:	Sunday, September 22, 2024		
Weather	Temperature: 61.90 – 74.80°F	Precipitation: 0.00 in	Relative Humidity: 63.75%
	Wind Speed: 0.34 – 6.24 mph	Prevailing Wind Direction: NE	
Concentrations detected above the Action Level	AMS-1: None	AMS-4: None	
	AMS-2: None	AMS-5: None	
	AMS-3: None	HH-1 (handheld readings along Degraw St): none	
Summary of Site Activities	<ul style="list-style-type: none"><li>GZA continued CAMP monitoring 24 hours per day.</li><li>CEI operated the water treatment system and American Dewatering &amp; Grouting (ADG) operated the Parcel IV dewatering system.</li></ul>		
Community Inquiries	<ul style="list-style-type: none"><li>None</li></ul>		
Other	<ul style="list-style-type: none"><li>None</li></ul>		

Figure 1 – CAMP Station Locations





## Former Fulton MGP Site – Parcel III and Portion of Parcel IV

### Daily CAMP Report

DATE: 09/22/24  
FILE NO: 03.0034060.10

Daily Report No.: 769

**TABLE 1 – OFFSITE HANDHELD AIR MONITORING DATA**

DATE	TIME	LOCATION	TVOC ppm	PM <sub>10</sub> mg/m <sup>3</sup>	NOTES
-	-	-	-	-	CAMP monitored remotely (weekend)
-	-	-	-	-	CAMP monitored remotely (weekend)
-	-	-	-	-	CAMP monitored remotely (weekend)
-	-	-	-	-	CAMP monitored remotely (weekend)

**TABLE 2 – ODOR AND VISIBLE DUST MONITORING LOG**

DATE	TIME	NUISANCE ODORS (YES/NO)	VISIBLE DUST (YES/NO)	NOTES
-	-	-	-	CAMP monitored remotely (weekend)
-	-	-	-	CAMP monitored remotely (weekend)
-	-	-	-	CAMP monitored remotely (weekend)
-	-	-	-	CAMP monitored remotely (weekend)

#### Attachments:

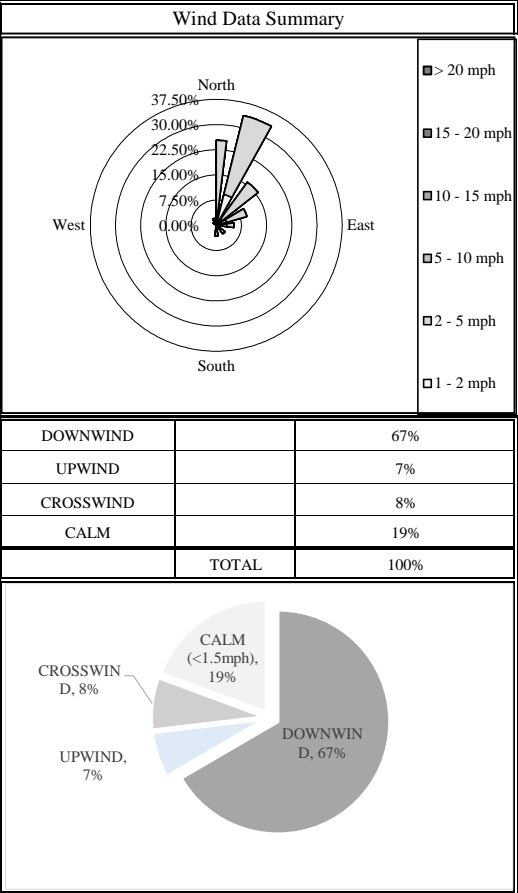
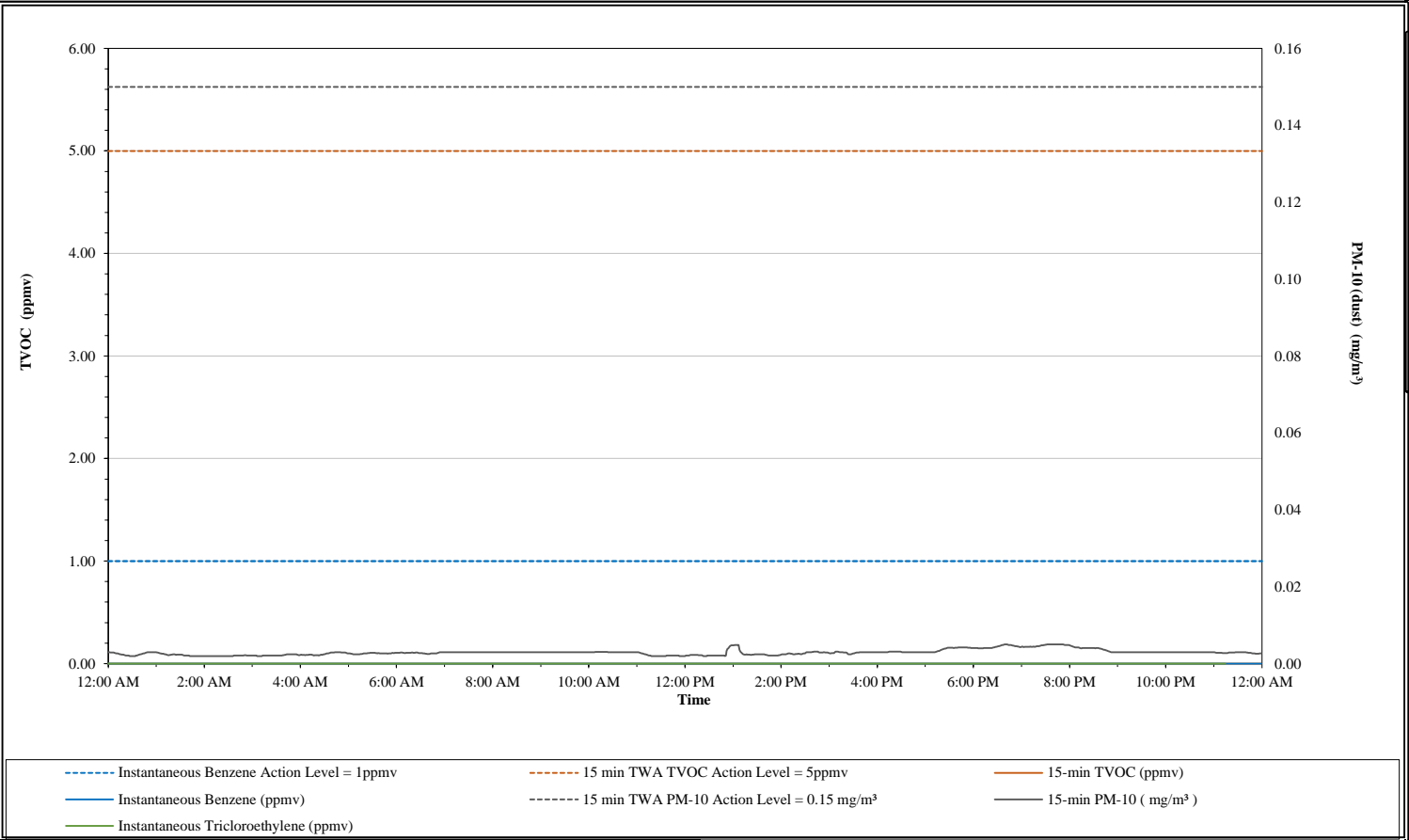
Daily Data Summary – Air Monitoring Stations 1 through 5

Prepared by: Geder Mena  
Construction Manager II

Reviewed by: Dan Amate  
Associate Principal

AirLogics LLC Perimeter Air Monitoring Systems  
Former Fulton MGP Site  
Parcel III and Portion of Parcel IV  
Brooklyn, NY

AMS 1

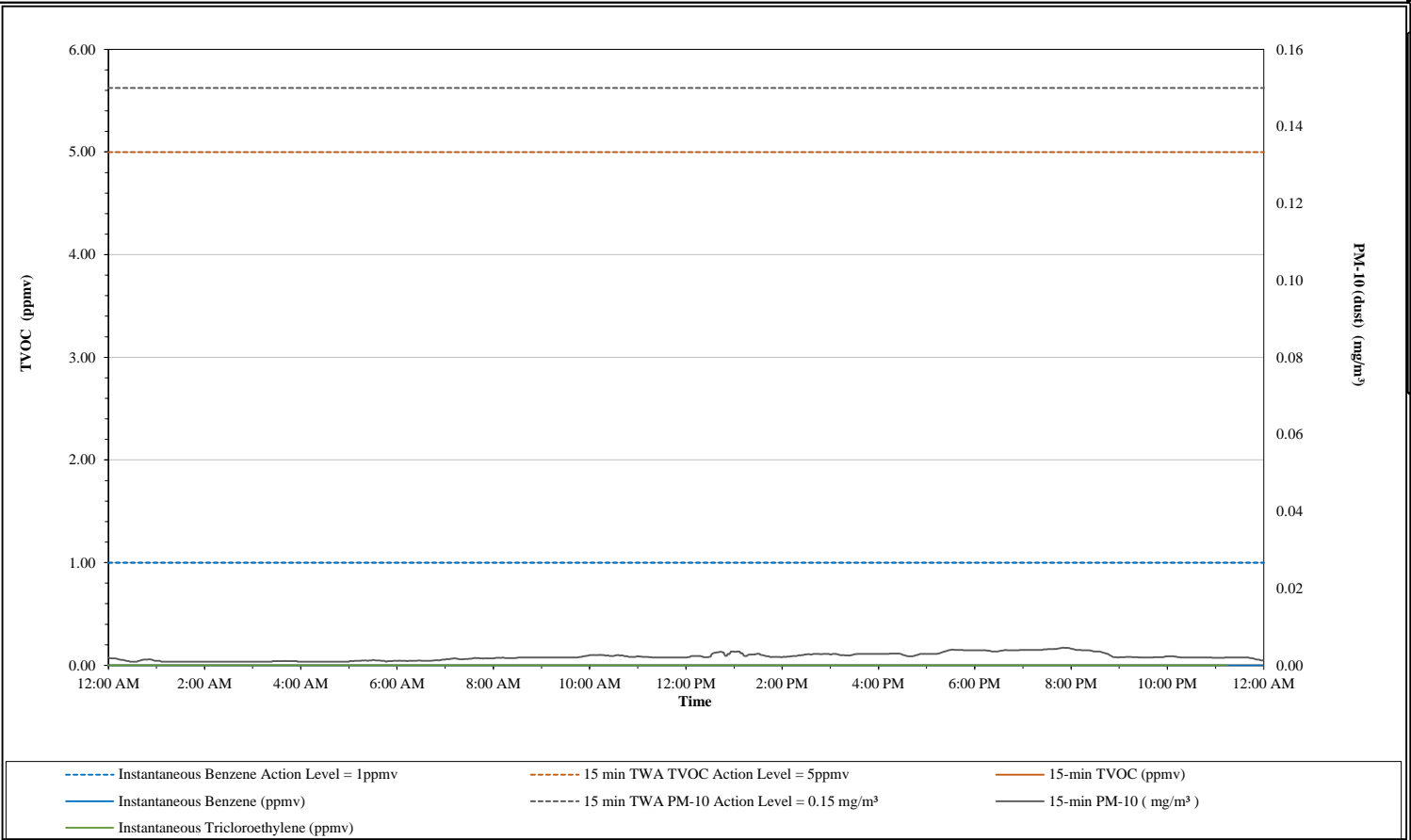


15 Minute TWA Data Summary Statistics				Instantaneous Compound Specific Data			
TVOC min =	0.00	PM-10 min =	0.00	Benzene min =	0.00	TCE min =	0.00
TVOC max =	0.00	PM-10 max =	0.01	Benzene max =	0.00	TCE max =	0.00
TVOC 24hr Avg =	0.00	PM-10 24hr Avg =	0.00				

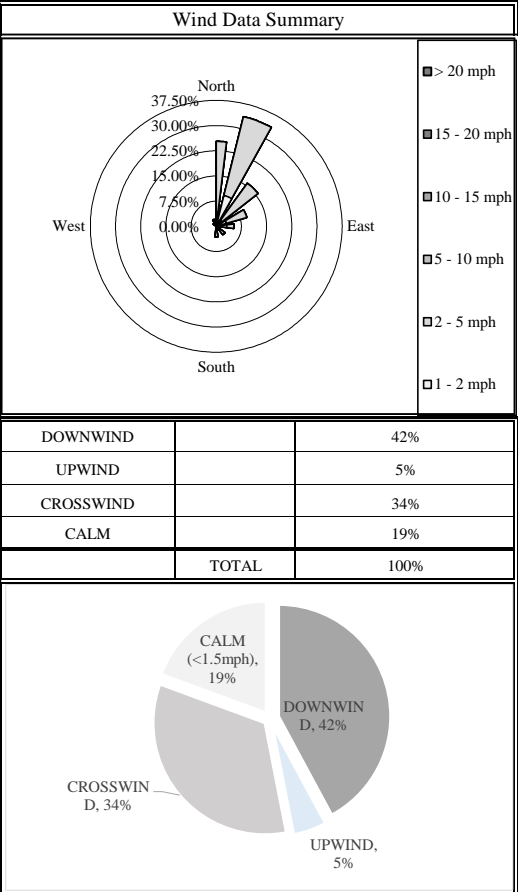
09-22-24

AirLogics LLC Perimeter Air Monitoring Systems  
Former Fulton MGP Site  
Parcel III and Portion of Parcel IV  
Brooklyn, NY

AMS 2



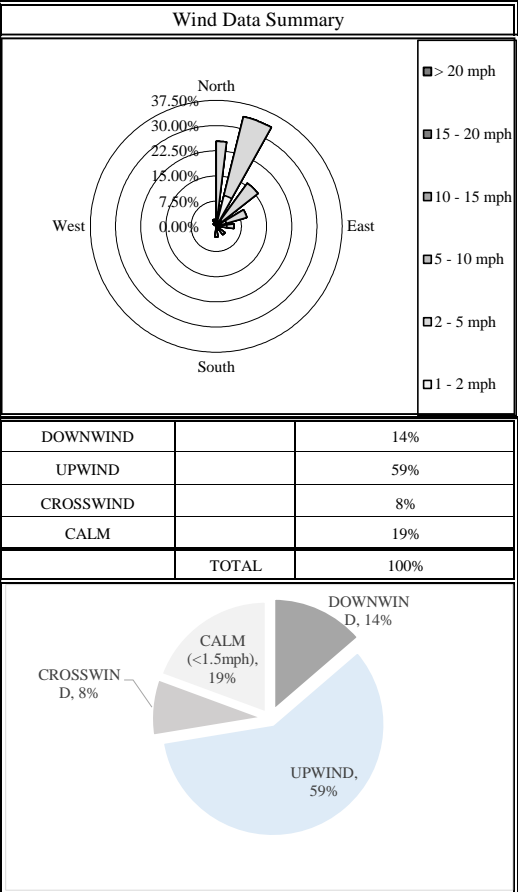
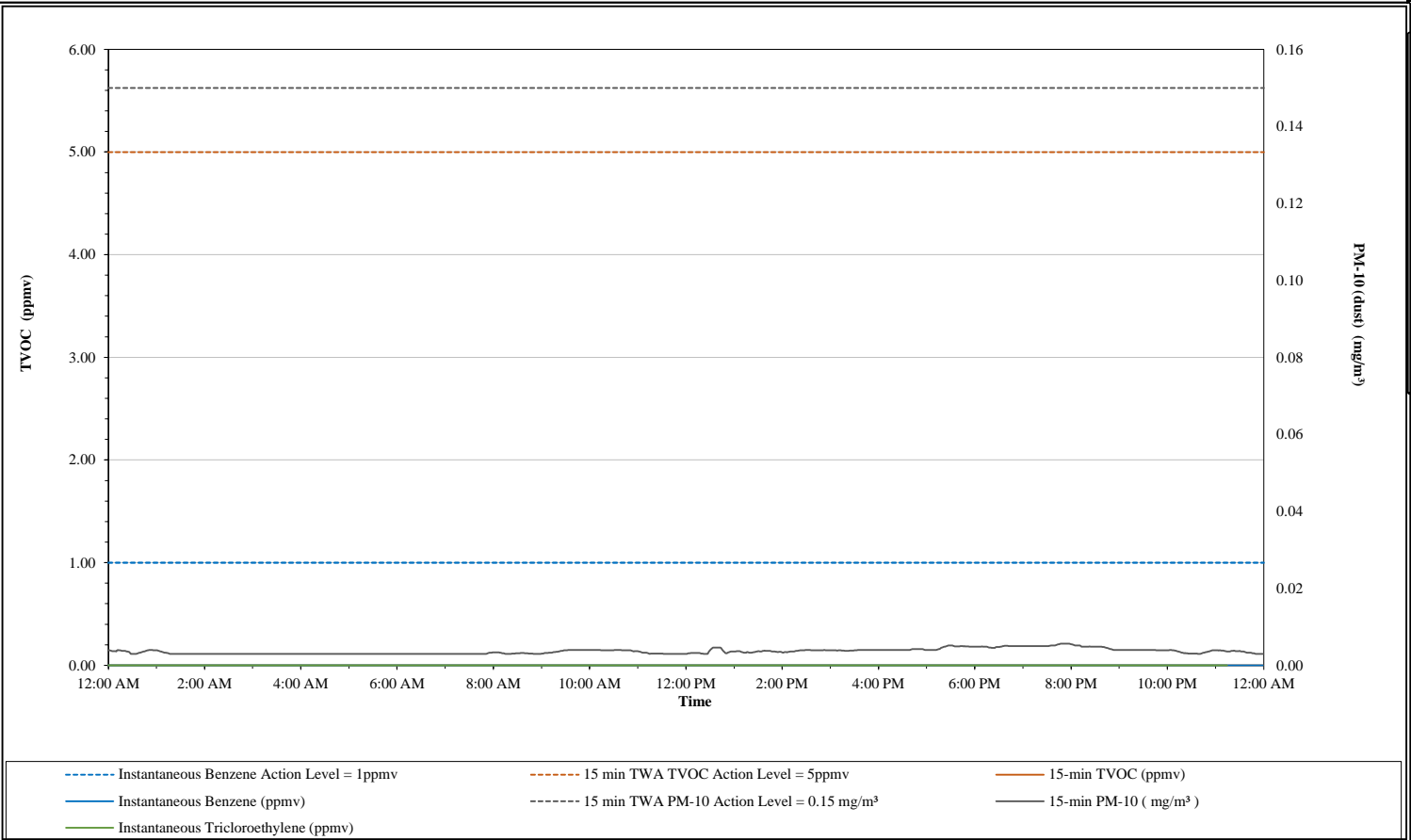
15 Minute TWA Data Summary Statistics				Instantaneous Compound Specific Data			
TVOC min =	0.00	PM-10 min =	0.00	Benzene min =	0.00	TCE min =	0.00
TVOC max =	0.00	PM-10 max =	0.00	Benzene max =	0.00	TCE max =	0.00
TVOC 24hr Avg =	0.00	PM-10 24hr Avg =	0.00				



09-22-24

AirLogics LLC Perimeter Air Monitoring Systems  
Former Fulton MGP Site  
Parcel III and Portion of Parcel IV  
Brooklyn, NY

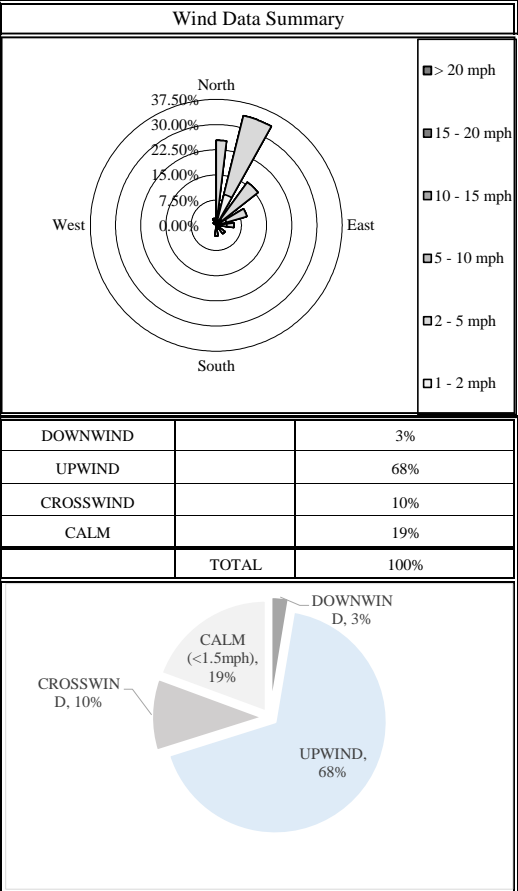
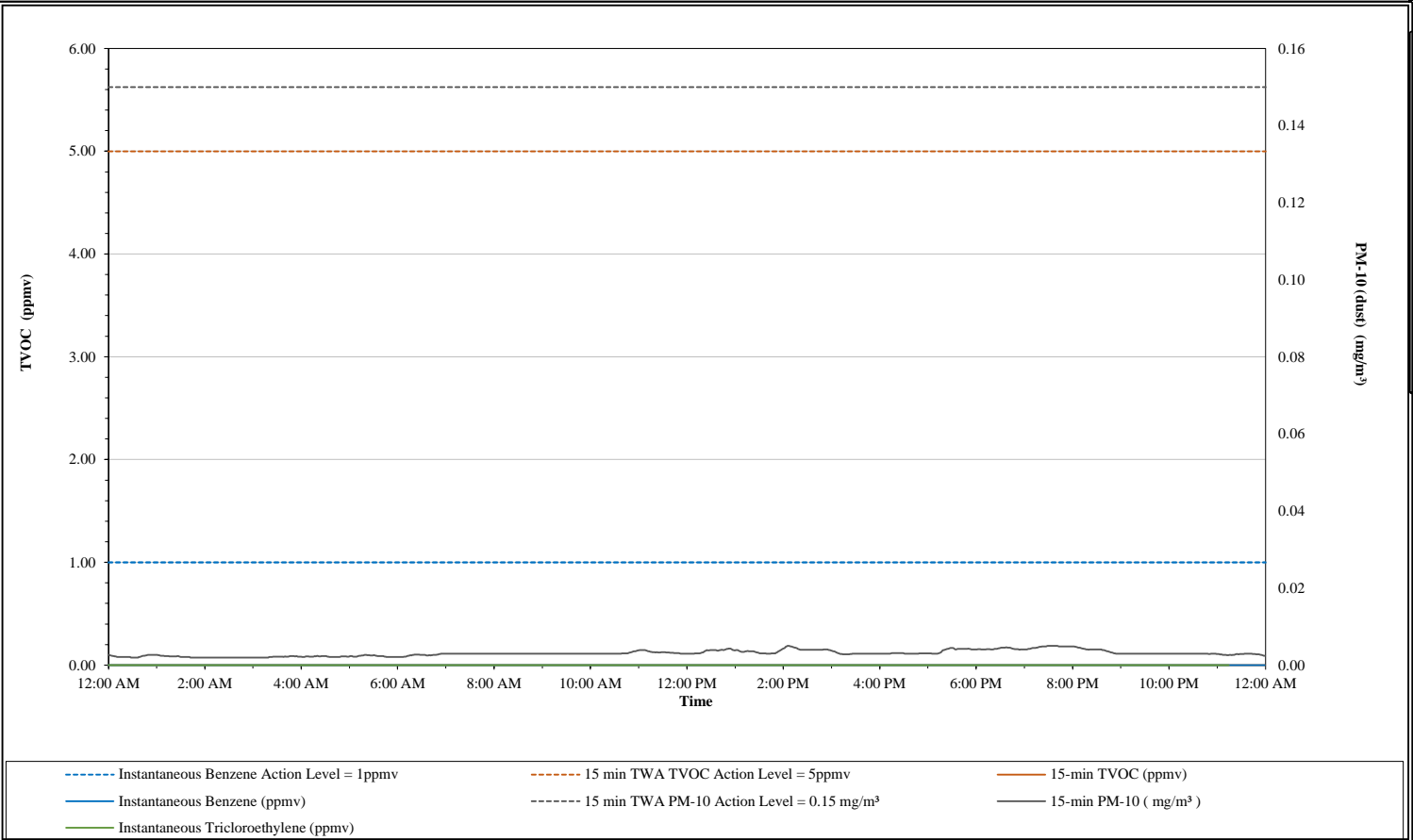
AMS 3



15 Minute TWA Data Summary Statistics				Instantaneous Compound Specific Data			
TVOC min =	0.00	PM-10 min =	0.00	Benzene min =	0.00	TCE min =	0.00
TVOC max =	0.00	PM-10 max =	0.01	Benzene max =	0.00	TCE max =	0.00
TVOC 24hr Avg =	0.00	PM-10 24hr Avg =	0.00				

AirLogics LLC Perimeter Air Monitoring Systems  
Former Fulton MGP Site  
Parcel III and Portion of Parcel IV  
Brooklyn, NY

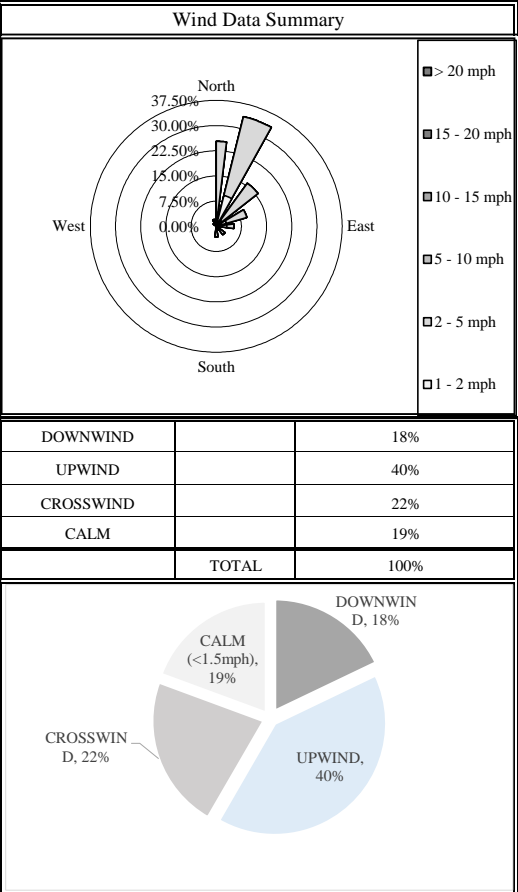
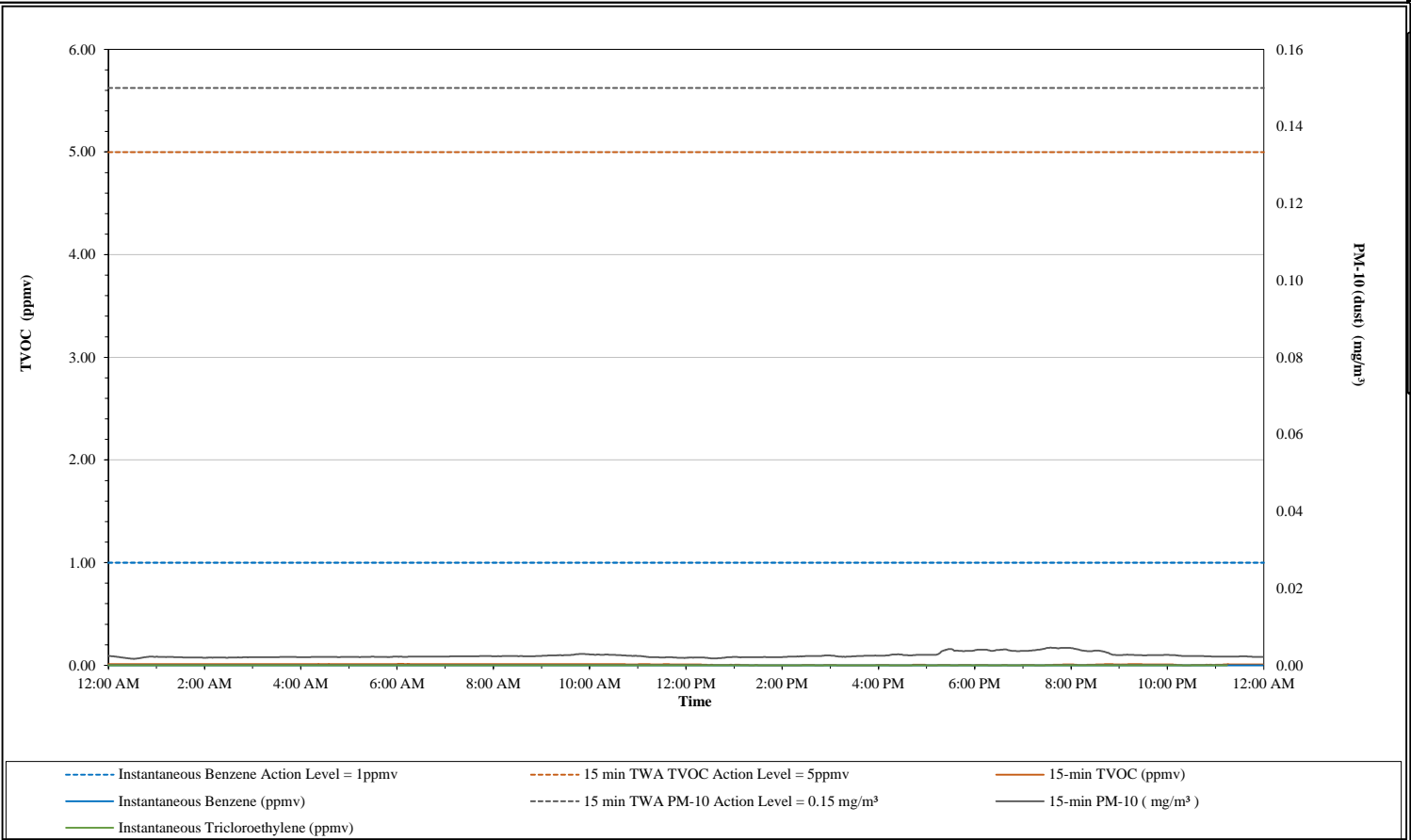
AMS 4



15 Minute TWA Data Summary Statistics				Instantaneous Compound Specific Data			
TVOC min =	0.00	PM-10 min =	0.00	Benzene min =	0.00	TCE min =	0.00
TVOC max =	0.00	PM-10 max =	0.01	Benzene max =	0.00	TCE max =	0.00
TVOC 24hr Avg =	0.00	PM-10 24hr Avg =	0.00				

AirLogics LLC Perimeter Air Monitoring Systems  
Former Fulton MGP Site  
Parcel III and Portion of Parcel IV  
Brooklyn, NY

AMS 5



15 Minute TWA Data Summary Statistics				Instantaneous Compound Specific Data			
TVOC min =	0.00	PM-10 min =	0.00	Benzene min =	0.00	TCE min =	0.00
TVOC max =	0.01	PM-10 max =	0.00	Benzene max =	0.00	TCE max =	0.00
TVOC 24hr Avg =	0.01	PM-10 24hr Avg =	0.00				