LANGAN

SITE OBSERVATION REPORT

PROJECT No.: 170933501	**CLIENT:**	**DATE:**	Monday, August 3, 2026
PROJECT: 21 Denton Place	2123 Denton LLC Brooklyn, NY 11203	**WEATHER:**	Rain, 70.3 – 76.3 ^{0}F Wind: SW @ 0.2 – 2.4 mph
LOCATION: Brooklyn, New York		**TIME:**	7:00 am – 5:15 PM
NYSDEC SITE ID: 224133		**MONITOR:**	Jennifer Samuel

EQUIPMENT: COMACCHIO MC-15 HT CAT 314E Geoprobe 6011DT Ingersoll Rand 185	**PRESENT AT SITE:** **Langan:** Jennifer Samuel **B. Contracting Group:** Diego Miguel Jarroo **Visitors:** Charles Lambert (WSP) **Coastal Environmental Solutions:** John Slavin and Mike Mede

OBSERVATIONS, DISCUSSIONS, TEST RESULTS, ETC.:

Langan observed and documented air quality throughout drilling operations and groundwater amendment injections. Work performed is in accordance with the Interim Remedial Measures Work Plan as approved by the New York State Department of Environmental Conservation (NYSDEC) approval letter dated June 10, 2026.

Site Activities

- B. Contracting Group removed brick of the southwestern wall, mixed mortar on site and spackled southwestern wall.
- B. Contracting Group backfilled 20 feet by 5 feet to 5 feet BGS bordering southwestern wall with previously excavated soil and brick.

Material Tracking

- No material imported/exported

Cc:	D. Winslow, B. Parekh, M. Del Balzo, M. Heye	By:	Jennifer Samuel **Langan, D.P.C.**

CAMP Activities

- Langan performed community air monitoring at the perimeter of the site at one upwind and one downwind location during ground-intrusive work. Implementation of the Community Air Monitoring Plan (CAMP) included air monitoring for particulate matter for particulates less than 10 µm in diameter (PM10) and VOCs. No VOCs or particulates exceeded the action levels established in the site-specific CAMP.
- Fugitive dust and odors were not observed leaving the site.

Cc:	D. Winslow, B. Parekh, M. Del Balzo, M. Heye	By:	Jennifer Samuel
			Langan, D.P.C.

Site Photographs



Photo 1: B. Contracting Group removing excess brick alongside southwestern wall



Photo 2: B. Contracting Group backfilling near southwestern wall with previously excavated soil and brick.

Cc:	D. Winslow, B. Parekh, M. Del Balzo, M. Heye	By:	Jennifer Samuel
			Langan, D.P.C.

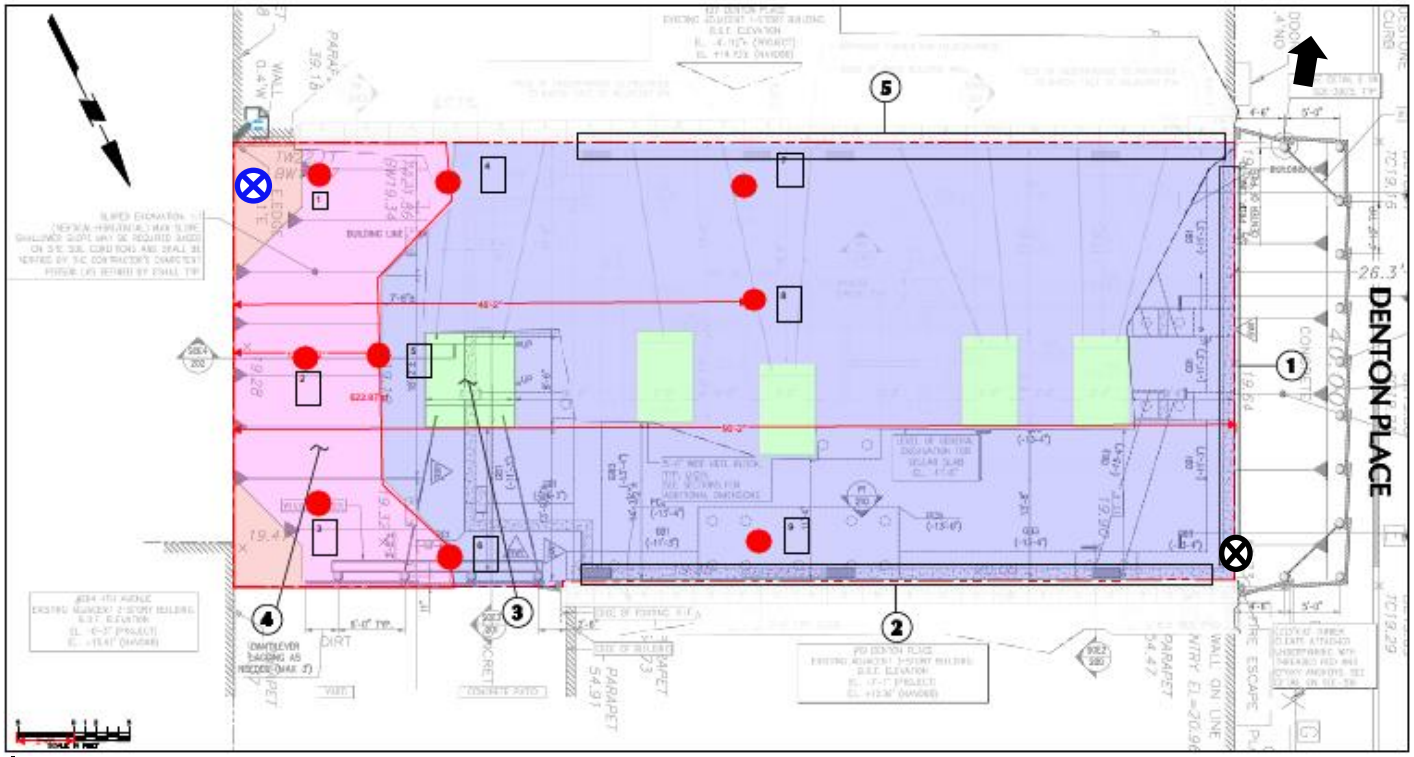

Legend:

Upwind CAMP Station

Downwind CAMP Station

Prevailing Wind Direction

Cc:	D. Winslow, B. Parekh, M. Del Balzo, M. Heye	By:	Jennifer Samuel
			Langan, D.P.C.



Cc:	D. Winslow, B. Parekh, M. Del Balzo, M. Heye	By:	Jennifer Samuel
			Langan, D.P.C.

LANGAN	Site Contribution v7.1.26 Report	170933501 - 21 Denton Pl - SQ-73246	
		Report Period	
		From:	08/03/2026 07:00
		To:	08/03/2026 17:00
		PM10 Action Level:	150 µg/m³
		VOC Action Level:	5 ppm

Daily Environmental Summary	Temp (°F)	Relative Humidity (%)	Barometer (inHg)	Wind Speed (mph)	Prevailing Wind Direction
08/03/2026	70.3 - 76.3	97.6 - 100.0	29.8 - 30.4	0.2 - 2.4	NE

Daily Monitoring Summary	PM10 (µg/m³)	Time	VOC (ppm)	Time
Min Contribution (15 min avg.) - 8/3/2026	0.0	07:24	0.0000	07:05
Max Contribution (15 min avg.) - 8/3/2026	1.3	12:13	0.0073	09:53
Daily Avg. Contribution (15 min avg.) - 8/3/2026	0.1	-	0.0006	-

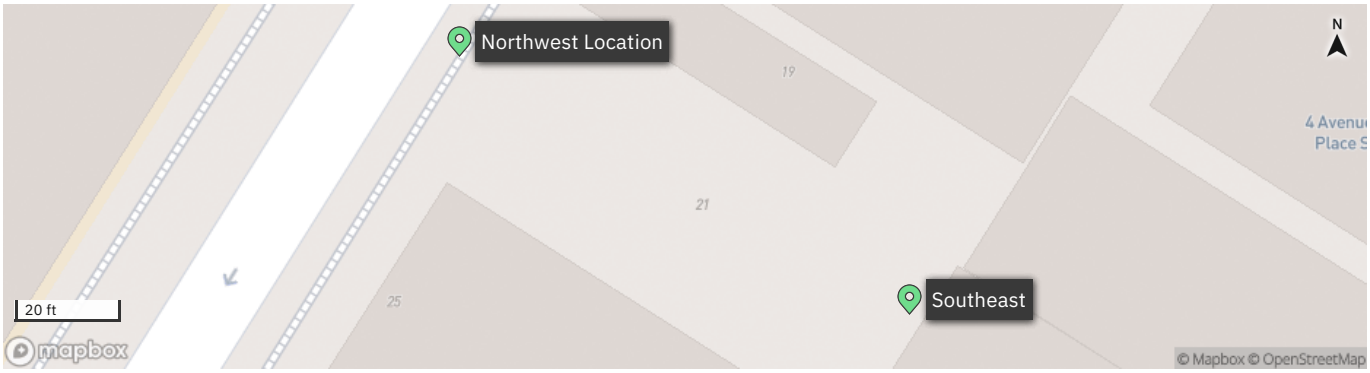

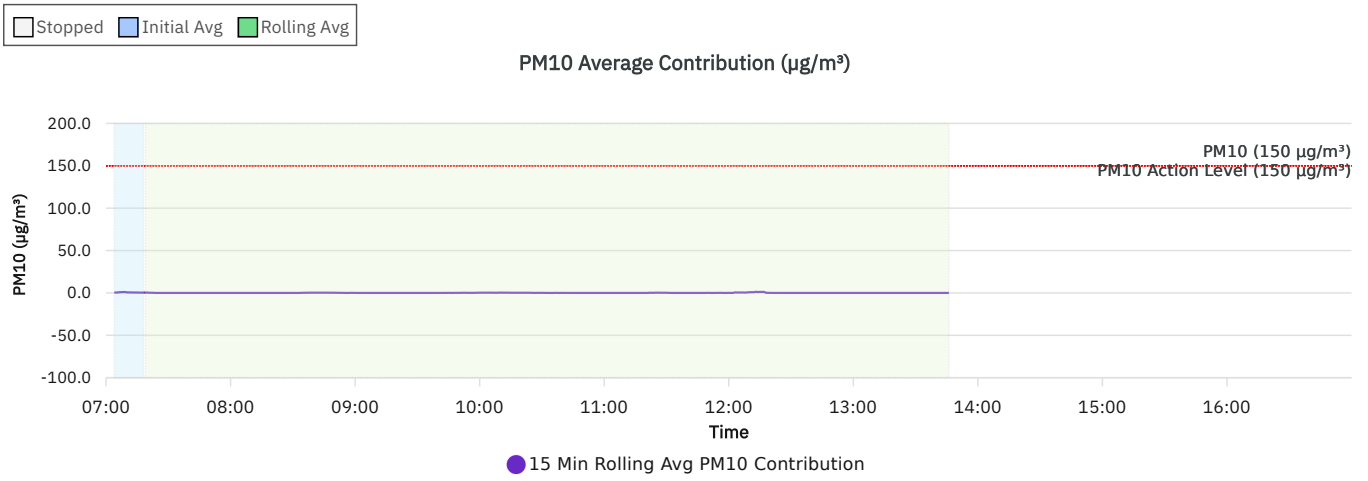

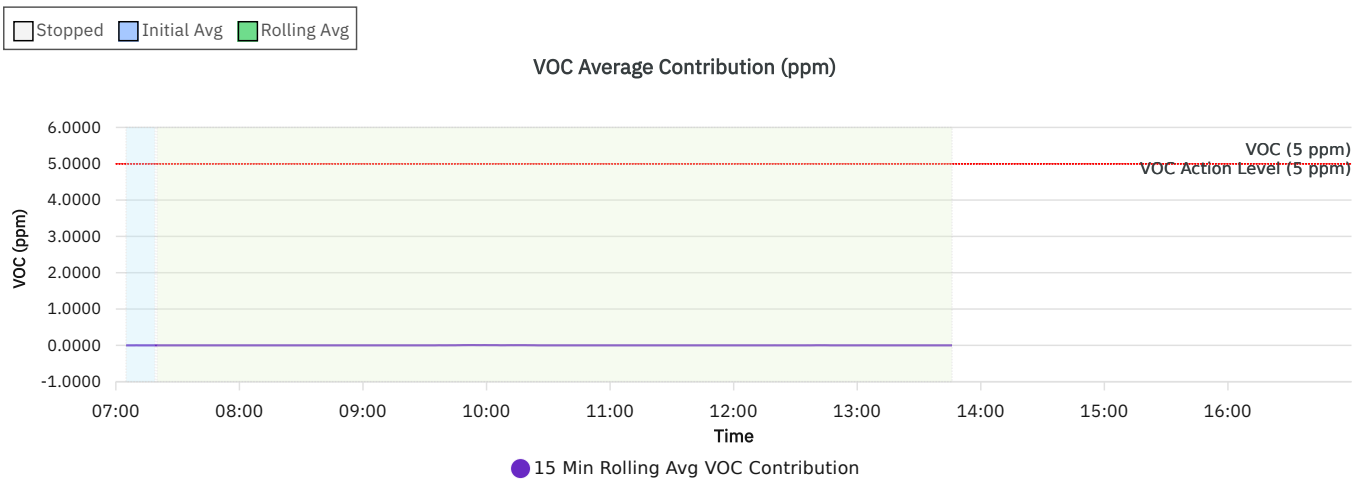

Wind rose (mph)

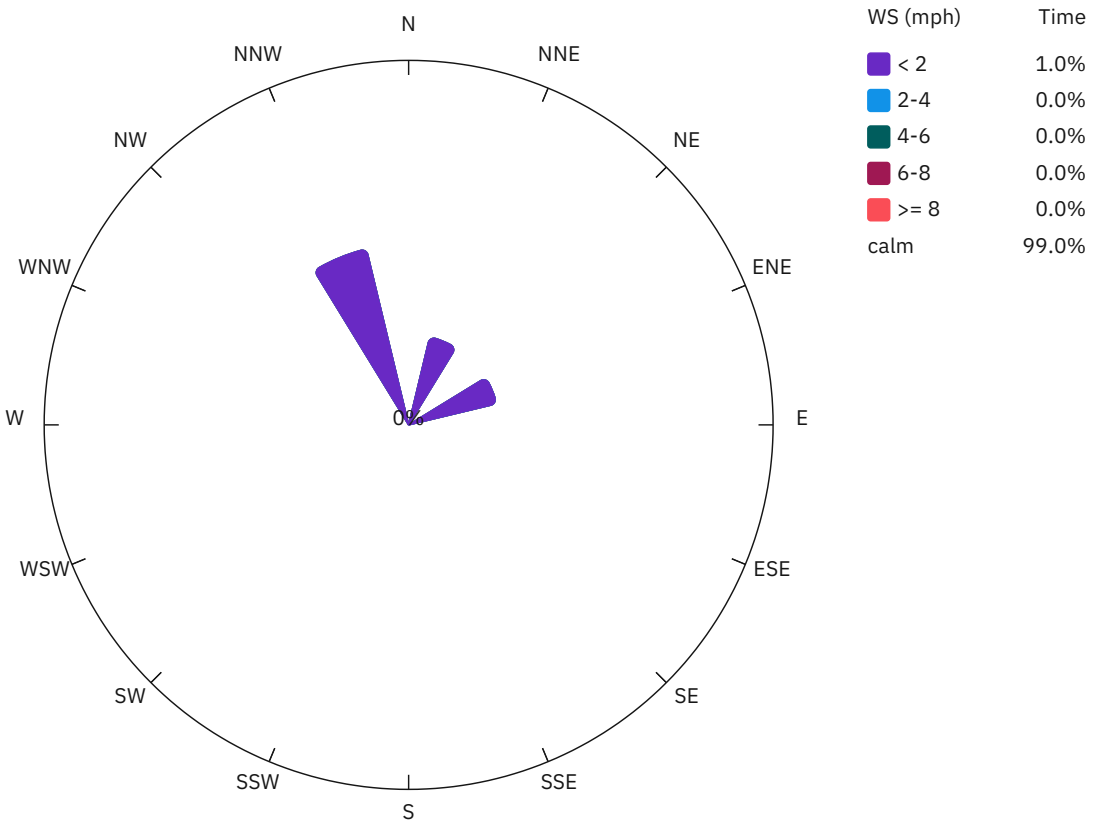

Northwest Location

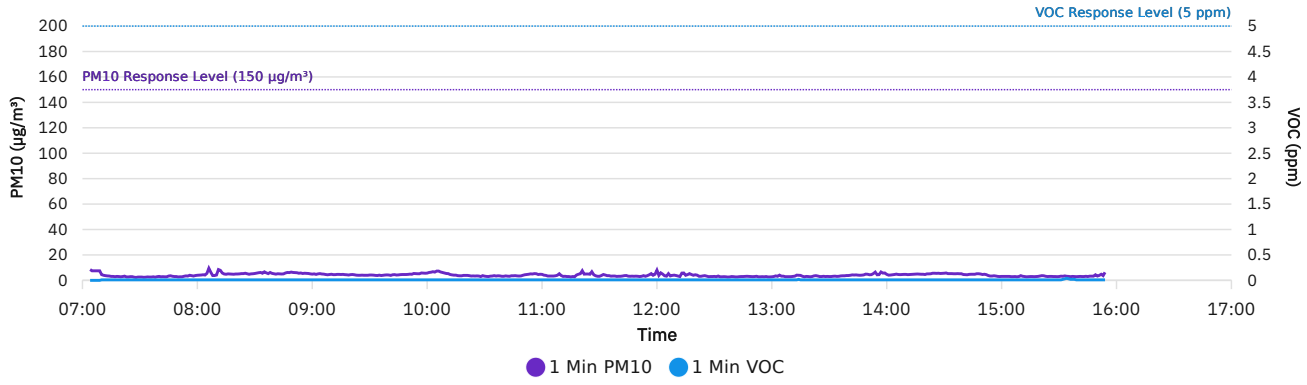

Southeast

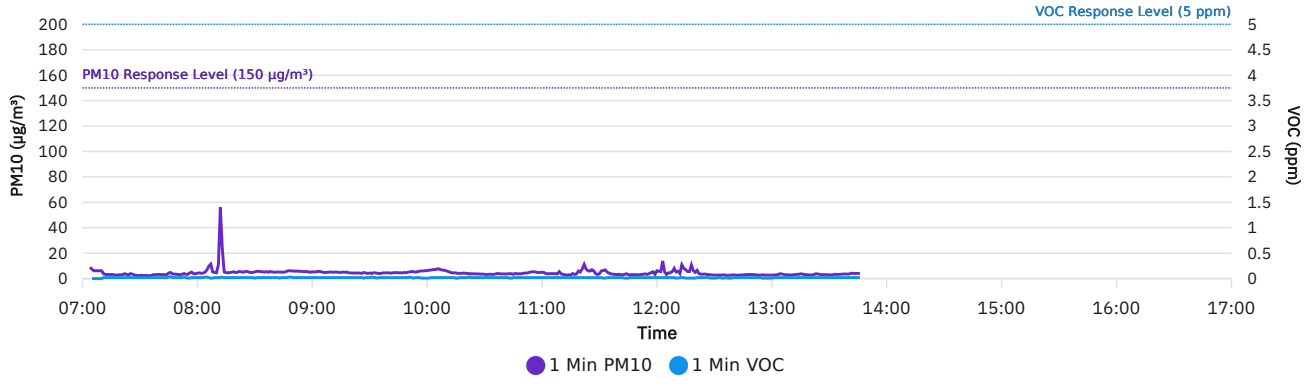

DER-10 Summary: 15 Min Rolling Avg Data

Date/Time	Average Upwind PM10 (µg/m³)	Average Downwind PM10 (µg/m³)	Average Contribution PM10 (µg/m³)	Average Upwind VOC (ppm)	Average Downwind VOC (ppm)	Average Contribution VOC (ppm)	Wind Speed	Wind Direction
8/3/2026 07:04	8.5	9.0	0.6				0.1	NW
8/3/2026 07:05	7.9	8.3	0.4	0.0000	0.0000	0.0000	0.1	ENE
8/3/2026 07:06	7.3	8.0	0.7	0.0000	0.0000	0.0000	0.2	ENE
8/3/2026 07:07	7.0	7.9	0.9	0.0000	0.0000	0.0000	0.2	NE
8/3/2026 07:08	6.8	7.8	1.0	0.0000	0.0000	0.0000	0.2	ENE
8/3/2026 07:09	6.7	7.8	1.1	0.0000	0.0000	0.0000	0.3	NE
8/3/2026 07:10	6.6	7.3	0.7	0.0000	0.0017	0.0017	0.2	ESE
8/3/2026 07:11	6.3	6.9	0.6	0.0029	0.0029	0.0000	0.3	ENE
8/3/2026 07:12	6.0	6.5	0.6	0.0050	0.0038	0.0000	0.3	NNE
8/3/2026 07:13	5.7	6.2	0.5	0.0067	0.0044	0.0000	0.3	ENE
8/3/2026 07:14	5.5	6.0	0.5	0.0080	0.0050	0.0000	0.3	ENE
8/3/2026 07:15	5.3	5.8	0.5	0.0082	0.0064	0.0000	0.3	NNE
8/3/2026 07:16	5.1	5.6	0.4	0.0092	0.0067	0.0000	0.3	E
8/3/2026 07:17	5.0	5.4	0.4	0.0092	0.0077	0.0000	0.3	N
8/3/2026 07:18	4.8	5.2	0.4	0.0100	0.0079	0.0000	0.3	NE
8/3/2026 07:19	4.4	4.8	0.4	0.0107	0.0080	0.0000	0.3	E
8/3/2026 07:20	4.1	4.5	0.4	0.0113	0.0093	0.0000	0.3	NNW
8/3/2026 07:21	3.9	4.2	0.2	0.0127	0.0100	0.0000	0.3	ESE
8/3/2026 07:22	3.8	4.0	0.2	0.0133	0.0113	0.0000	0.3	N
8/3/2026 07:23	3.6	3.6	0.1	0.0147	0.0120	0.0000	0.3	ENE
8/3/2026 07:24	3.3	3.3	0.0	0.0160	0.0127	0.0000	0.3	E
8/3/2026 07:25	3.2	3.2	0.0	0.0173	0.0127	0.0000	0.3	E
8/3/2026 07:26	3.2	3.1	0.0	0.0173	0.0127	0.0000	0.3	S
8/3/2026 07:27	3.2	3.1	0.0	0.0173	0.0127	0.0000	0.2	ENE
8/3/2026 07:28	3.1	3.0	0.0	0.0173	0.0127	0.0000	0.2	ENE
8/3/2026 07:29	3.1	2.9	0.0	0.0167	0.0133	0.0000	0.2	NNE
8/3/2026 07:30	3.0	2.9	0.0	0.0173	0.0127	0.0000	0.2	E
8/3/2026 07:31	3.0	2.8	0.0	0.0173	0.0127	0.0000	0.2	NE
8/3/2026 07:32	3.0	2.8	0.0	0.0180	0.0120	0.0000	0.2	NE
8/3/2026 07:33	2.9	2.8	0.0	0.0180	0.0120	0.0000	0.2	ENE
8/3/2026 07:34	2.9	2.7	0.0	0.0180	0.0120	0.0000	0.2	ESE

Date/Time	Average Upwind PM10 (µg/m³)	Average Downwind PM10 (µg/m³)	Average Contribution PM10 (µg/m³)	Average Upwind VOC (ppm)	Average Downwind VOC (ppm)	Average Contribution VOC (ppm)	Wind Speed	Wind Direction
8/3/2026 07:35	2.9	2.7	0.0	0.0187	0.0113	0.0000	0.3	ESE
8/3/2026 07:36	2.8	2.7	0.0	0.0187	0.0113	0.0000	0.3	ENE
8/3/2026 07:37	2.8	2.6	0.0	0.0193	0.0107	0.0000	0.3	ENE
8/3/2026 07:38	2.8	2.6	0.0	0.0193	0.0107	0.0000	0.3	SE
8/3/2026 07:39	2.8	2.6	0.0	0.0187	0.0113	0.0000	0.3	SW
8/3/2026 07:40	2.8	2.6	0.0	0.0187	0.0113	0.0000	0.2	SE
8/3/2026 07:41	2.7	2.7	0.0	0.0180	0.0120	0.0000	0.2	SSW
8/3/2026 07:42	2.7	2.7	0.0	0.0173	0.0127	0.0000	0.2	W
8/3/2026 07:43	2.7	2.7	0.0	0.0173	0.0127	0.0000	0.1	SSW
8/3/2026 07:44	2.8	2.8	0.0	0.0180	0.0120	0.0000	0.2	NE
8/3/2026 07:45	2.9	2.8	0.0	0.0187	0.0120	0.0000	0.2	NE
8/3/2026 07:46	3.0	3.0	0.0	0.0180	0.0140	0.0000	0.2	N
8/3/2026 07:47	3.0	3.1	0.0	0.0173	0.0147	0.0000	0.2	NNE
8/3/2026 07:48	3.1	3.1	0.0	0.0173	0.0147	0.0000	0.1	SSE
8/3/2026 07:49	3.1	3.2	0.0	0.0167	0.0153	0.0000	0.1	WSW
8/3/2026 07:50	3.2	3.2	0.0	0.0160	0.0160	0.0000	0.1	NNE
8/3/2026 07:51	3.2	3.2	0.0	0.0160	0.0160	0.0000	0.1	ENE
8/3/2026 07:52	3.2	3.2	0.0	0.0160	0.0160	0.0000	0.1	NE
8/3/2026 07:53	3.3	3.3	0.0	0.0167	0.0160	0.0000	0.1	ENE
8/3/2026 07:54	3.3	3.3	0.0	0.0173	0.0153	0.0000	0.2	E
8/3/2026 07:55	3.3	3.3	0.0	0.0167	0.0153	0.0000	0.2	NE
8/3/2026 07:56	3.4	3.3	0.0	0.0167	0.0147	0.0000	0.3	E
8/3/2026 07:57	3.6	3.4	0.0	0.0173	0.0140	0.0000	0.3	SE
8/3/2026 07:58	3.6	3.5	0.0	0.0167	0.0147	0.0000	0.4	NNE
8/3/2026 07:59	3.6	3.5	0.0	0.0160	0.0153	0.0000	0.3	W
8/3/2026 08:00	3.6	3.6	0.0	0.0153	0.0153	0.0000	0.3	NE
8/3/2026 08:01	3.7	3.5	0.0	0.0160	0.0133	0.0000	0.3	NE
8/3/2026 08:02	3.7	3.5	0.0	0.0167	0.0127	0.0000	0.3	E
8/3/2026 08:03	3.8	3.6	0.0	0.0167	0.0127	0.0000	0.3	SE
8/3/2026 08:04	3.9	3.7	0.0	0.0180	0.0120	0.0000	0.4	ESE
8/3/2026 08:05	4.2	3.8	0.0	0.0193	0.0113	0.0000	0.4	E

Date/Time	Average Upwind PM10 (µg/m³)	Average Downwind PM10 (µg/m³)	Average Contribution PM10 (µg/m³)	Average Upwind VOC (ppm)	Average Downwind VOC (ppm)	Average Contribution VOC (ppm)	Wind Speed	Wind Direction
8/3/2026 08:06	4.7	4.3	0.0	0.0193	0.0113	0.0000	0.4	ENE
8/3/2026 08:07	5.2	4.5	0.0	0.0187	0.0113	0.0000	0.4	NE
8/3/2026 08:08	5.3	4.6	0.0	0.0173	0.0113	0.0000	0.4	E
8/3/2026 08:09	5.4	4.6	0.0	0.0173	0.0113	0.0000	0.4	NE
8/3/2026 08:10	5.4	4.6	0.0	0.0180	0.0113	0.0000	0.4	E
8/3/2026 08:11	5.9	4.9	0.0	0.0187	0.0113	0.0000	0.4	E
8/3/2026 08:12	9.3	5.2	0.0	0.0187	0.0113	0.0000	0.4	NE
8/3/2026 08:13	10.7	5.3	0.0	0.0200	0.0107	0.0000	0.4	ESE
8/3/2026 08:14	10.8	5.4	0.0	0.0207	0.0100	0.0000	0.5	SE
8/3/2026 08:15	10.8	5.5	0.0	0.0200	0.0107	0.0000	0.4	SW
8/3/2026 08:16	10.8	5.5	0.0	0.0200	0.0107	0.0000	0.4	ENE
8/3/2026 08:17	10.9	5.6	0.0	0.0193	0.0113	0.0000	0.3	WNW
8/3/2026 08:18	10.9	5.6	0.0	0.0187	0.0120	0.0000	0.3	NNW
8/3/2026 08:19	10.9	5.6	0.0	0.0180	0.0120	0.0000	0.3	E
8/3/2026 08:20	10.8	5.6	0.0	0.0173	0.0120	0.0000	0.3	ESE
8/3/2026 08:21	10.5	5.3	0.0	0.0173	0.0120	0.0000	0.3	ENE
8/3/2026 08:22	10.1	5.2	0.0	0.0180	0.0120	0.0000	0.3	NNE
8/3/2026 08:23	10.1	5.3	0.0	0.0187	0.0120	0.0000	0.3	ENE
8/3/2026 08:24	10.1	5.4	0.0	0.0187	0.0120	0.0000	0.3	ENE
8/3/2026 08:25	10.2	5.5	0.0	0.0180	0.0127	0.0000	0.2	WNW
8/3/2026 08:26	9.8	5.3	0.0	0.0180	0.0127	0.0000	0.2	S
8/3/2026 08:27	6.4	5.1	0.0	0.0180	0.0127	0.0000	0.2	NE
8/3/2026 08:28	5.1	5.1	0.0	0.0173	0.0127	0.0000	0.2	E
8/3/2026 08:29	5.1	5.1	0.0	0.0173	0.0127	0.0000	0.2	E
8/3/2026 08:30	5.1	5.1	0.0	0.0173	0.0120	0.0000	0.3	E
8/3/2026 08:31	5.2	5.1	0.0	0.0173	0.0120	0.0000	0.3	ESE
8/3/2026 08:32	5.3	5.2	0.0	0.0180	0.0113	0.0000	0.3	ENE
8/3/2026 08:33	5.3	5.3	0.0	0.0187	0.0107	0.0000	0.3	ENE
8/3/2026 08:34	5.3	5.4	0.1	0.0187	0.0107	0.0000	0.3	SE
8/3/2026 08:35	5.3	5.5	0.2	0.0187	0.0107	0.0000	0.3	ENE
8/3/2026 08:36	5.3	5.5	0.2	0.0187	0.0107	0.0000	0.3	ENE

Date/Time	Average Upwind PM10 (µg/m³)	Average Downwind PM10 (µg/m³)	Average Contribution PM10 (µg/m³)	Average Upwind VOC (ppm)	Average Downwind VOC (ppm)	Average Contribution VOC (ppm)	Wind Speed	Wind Direction
8/3/2026 08:37	5.3	5.5	0.2	0.0187	0.0107	0.0000	0.3	ENE
8/3/2026 08:38	5.3	5.6	0.3	0.0187	0.0107	0.0000	0.3	ENE
8/3/2026 08:39	5.3	5.6	0.3	0.0187	0.0107	0.0000	0.3	E
8/3/2026 08:40	5.3	5.6	0.3	0.0193	0.0100	0.0000	0.4	ENE
8/3/2026 08:41	5.3	5.6	0.3	0.0193	0.0100	0.0000	0.4	NNE
8/3/2026 08:42	5.3	5.6	0.3	0.0193	0.0100	0.0000	0.4	E
8/3/2026 08:43	5.3	5.6	0.3	0.0187	0.0100	0.0000	0.4	ESE
8/3/2026 08:44	5.3	5.6	0.3	0.0187	0.0100	0.0000	0.4	E
8/3/2026 08:45	5.3	5.6	0.3	0.0193	0.0100	0.0000	0.4	E
8/3/2026 08:46	5.3	5.6	0.3	0.0193	0.0100	0.0000	0.4	ENE
8/3/2026 08:47	5.3	5.6	0.3	0.0193	0.0100	0.0000	0.4	ESE
8/3/2026 08:48	5.3	5.6	0.2	0.0200	0.0100	0.0000	0.4	ENE
8/3/2026 08:49	5.4	5.6	0.3	0.0207	0.0100	0.0000	0.4	ENE
8/3/2026 08:50	5.4	5.6	0.2	0.0207	0.0100	0.0000	0.4	E
8/3/2026 08:51	5.5	5.6	0.2	0.0207	0.0100	0.0000	0.4	E
8/3/2026 08:52	5.5	5.7	0.1	0.0207	0.0100	0.0000	0.4	E
8/3/2026 08:53	5.5	5.6	0.1	0.0207	0.0100	0.0000	0.4	E
8/3/2026 08:54	5.6	5.6	0.1	0.0200	0.0107	0.0000	0.3	SSW
8/3/2026 08:55	5.6	5.6	0.0	0.0200	0.0107	0.0000	0.4	ENE
8/3/2026 08:56	5.6	5.7	0.0	0.0200	0.0107	0.0000	0.4	E
8/3/2026 08:57	5.7	5.7	0.0	0.0200	0.0107	0.0000	0.4	E
8/3/2026 08:58	5.7	5.7	0.1	0.0207	0.0107	0.0000	0.4	ENE
8/3/2026 08:59	5.7	5.7	0.1	0.0207	0.0107	0.0000	0.4	ESE
8/3/2026 09:00	5.7	5.7	0.0	0.0207	0.0107	0.0000	0.4	S
8/3/2026 09:01	5.7	5.7	0.0	0.0207	0.0107	0.0000	0.4	ESE
8/3/2026 09:02	5.6	5.6	0.0	0.0207	0.0107	0.0000	0.4	ESE
8/3/2026 09:03	5.6	5.5	0.0	0.0200	0.0107	0.0000	0.4	E
8/3/2026 09:04	5.6	5.4	0.0	0.0193	0.0107	0.0000	0.4	ENE
8/3/2026 09:05	5.5	5.4	0.0	0.0193	0.0107	0.0000	0.4	E
8/3/2026 09:06	5.5	5.3	0.0	0.0193	0.0107	0.0000	0.4	ENE
8/3/2026 09:07	5.4	5.2	0.0	0.0193	0.0107	0.0000	0.4	SE

Date/Time	Average Upwind PM10 (µg/m³)	Average Downwind PM10 (µg/m³)	Average Contribution PM10 (µg/m³)	Average Upwind VOC (ppm)	Average Downwind VOC (ppm)	Average Contribution VOC (ppm)	Wind Speed	Wind Direction
8/3/2026 09:08	5.3	5.1	0.0	0.0193	0.0107	0.0000	0.4	SSW
8/3/2026 09:09	5.3	5.0	0.0	0.0200	0.0100	0.0000	0.4	ESE
8/3/2026 09:10	5.2	5.0	0.0	0.0200	0.0100	0.0000	0.4	ESE
8/3/2026 09:11	5.2	4.9	0.0	0.0200	0.0100	0.0000	0.4	ESE
8/3/2026 09:12	5.2	4.9	0.0	0.0200	0.0100	0.0000	0.4	SSE
8/3/2026 09:13	5.1	4.8	0.0	0.0193	0.0107	0.0000	0.3	W
8/3/2026 09:14	5.1	4.8	0.0	0.0187	0.0113	0.0000	0.3	N
8/3/2026 09:15	5.1	4.8	0.0	0.0187	0.0113	0.0000	0.3	ENE
8/3/2026 09:16	5.1	4.8	0.0	0.0187	0.0113	0.0000	0.3	SE
8/3/2026 09:17	5.1	4.8	0.0	0.0187	0.0113	0.0000	0.3	ESE
8/3/2026 09:18	5.0	4.7	0.0	0.0187	0.0113	0.0000	0.3	E
8/3/2026 09:19	4.9	4.7	0.0	0.0180	0.0120	0.0000	0.2	W
8/3/2026 09:20	4.9	4.6	0.0	0.0180	0.0120	0.0000	0.2	NNE
8/3/2026 09:21	4.8	4.6	0.0	0.0180	0.0120	0.0000	0.2	ESE
8/3/2026 09:22	4.8	4.6	0.0	0.0180	0.0120	0.0000	0.2	E
8/3/2026 09:23	4.8	4.6	0.0	0.0173	0.0127	0.0000	0.2	NNW
8/3/2026 09:24	4.7	4.6	0.0	0.0167	0.0133	0.0000	0.2	NNW
8/3/2026 09:25	4.6	4.6	0.0	0.0160	0.0140	0.0000	0.1	NNW
8/3/2026 09:26	4.6	4.5	0.0	0.0153	0.0147	0.0000	0.1	NNW
8/3/2026 09:27	4.5	4.5	0.0	0.0147	0.0147	0.0000	0.1	E
8/3/2026 09:28	4.5	4.4	0.0	0.0153	0.0140	0.0000	0.2	ENE
8/3/2026 09:29	4.5	4.4	0.0	0.0160	0.0133	0.0000	0.2	ESE
8/3/2026 09:30	4.4	4.4	0.0	0.0153	0.0140	0.0000	0.2	NNE
8/3/2026 09:31	4.4	4.3	0.0	0.0160	0.0140	0.0000	0.2	NE
8/3/2026 09:32	4.3	4.3	0.0	0.0153	0.0147	0.0000	0.2	WSW
8/3/2026 09:33	4.3	4.3	0.0	0.0153	0.0147	0.0000	0.2	E
8/3/2026 09:34	4.3	4.3	0.0	0.0153	0.0140	0.0000	0.2	ESE
8/3/2026 09:35	4.2	4.2	0.0	0.0147	0.0147	0.0000	0.2	W
8/3/2026 09:36	4.2	4.2	0.0	0.0140	0.0153	0.0013	0.2	NNW
8/3/2026 09:37	4.2	4.2	0.0	0.0133	0.0160	0.0027	0.2	NW
8/3/2026 09:38	4.2	4.2	0.0	0.0140	0.0153	0.0013	0.2	ESE

Date/Time	Average Upwind PM10 (µg/m³)	Average Downwind PM10 (µg/m³)	Average Contribution PM10 (µg/m³)	Average Upwind VOC (ppm)	Average Downwind VOC (ppm)	Average Contribution VOC (ppm)	Wind Speed	Wind Direction
8/3/2026 09:39	4.2	4.2	0.0	0.0140	0.0153	0.0013	0.1	WSW
8/3/2026 09:40	4.2	4.2	0.0	0.0140	0.0153	0.0013	0.1	WNW
8/3/2026 09:41	4.2	4.2	0.0	0.0140	0.0153	0.0013	0.1	SW
8/3/2026 09:42	4.2	4.2	0.0	0.0140	0.0160	0.0020	0.1	NNE
8/3/2026 09:43	4.2	4.3	0.1	0.0140	0.0160	0.0020	0.1	ESE
8/3/2026 09:44	4.3	4.3	0.0	0.0140	0.0160	0.0020	0.1	NE
8/3/2026 09:45	4.3	4.3	0.1	0.0140	0.0160	0.0020	0.1	NNW
8/3/2026 09:46	4.3	4.3	0.1	0.0127	0.0167	0.0040	0.1	NW
8/3/2026 09:47	4.3	4.3	0.0	0.0127	0.0167	0.0040	0.1	N
8/3/2026 09:48	4.3	4.4	0.1	0.0120	0.0173	0.0053	0.2	NNW
8/3/2026 09:49	4.3	4.5	0.1	0.0120	0.0180	0.0060	0.2	N
8/3/2026 09:50	4.4	4.5	0.1	0.0120	0.0180	0.0060	0.2	NNW
8/3/2026 09:51	4.5	4.6	0.1	0.0120	0.0187	0.0067	0.2	WNW
8/3/2026 09:52	4.5	4.7	0.2	0.0120	0.0187	0.0067	0.3	NW
8/3/2026 09:53	4.6	4.7	0.2	0.0113	0.0187	0.0073	0.3	NW
8/3/2026 09:54	4.6	4.8	0.1	0.0113	0.0187	0.0073	0.4	NW
8/3/2026 09:55	4.7	4.8	0.1	0.0120	0.0180	0.0060	0.3	E
8/3/2026 09:56	4.8	4.9	0.1	0.0120	0.0180	0.0060	0.4	NW
8/3/2026 09:57	4.9	5.0	0.1	0.0120	0.0173	0.0053	0.4	N
8/3/2026 09:58	5.0	5.1	0.2	0.0113	0.0173	0.0060	0.5	NNW
8/3/2026 09:59	5.0	5.3	0.2	0.0107	0.0173	0.0067	0.5	WNW
8/3/2026 10:00	5.1	5.4	0.3	0.0107	0.0167	0.0060	0.5	WNW
8/3/2026 10:01	5.2	5.5	0.3	0.0107	0.0160	0.0053	0.5	NNW
8/3/2026 10:02	5.4	5.7	0.3	0.0107	0.0160	0.0053	0.5	NW
8/3/2026 10:03	5.5	5.8	0.3	0.0107	0.0160	0.0053	0.5	N
8/3/2026 10:04	5.6	6.0	0.3	0.0107	0.0160	0.0053	0.5	NNW
8/3/2026 10:05	5.8	6.1	0.3	0.0107	0.0160	0.0053	0.6	NNW
8/3/2026 10:06	6.0	6.3	0.3	0.0113	0.0147	0.0033	0.6	NNE
8/3/2026 10:07	6.1	6.3	0.2	0.0120	0.0140	0.0020	0.6	NE
8/3/2026 10:08	6.2	6.4	0.2	0.0120	0.0147	0.0027	0.6	N
8/3/2026 10:09	6.2	6.5	0.3	0.0120	0.0147	0.0027	0.6	N

Date/Time	Average Upwind PM10 (µg/m³)	Average Downwind PM10 (µg/m³)	Average Contribution PM10 (µg/m³)	Average Upwind VOC (ppm)	Average Downwind VOC (ppm)	Average Contribution VOC (ppm)	Wind Speed	Wind Direction
8/3/2026 10:10	6.2	6.6	0.4	0.0113	0.0153	0.0040	0.7	NNW
8/3/2026 10:11	6.2	6.6	0.3	0.0113	0.0153	0.0040	0.7	N
8/3/2026 10:12	6.1	6.5	0.3	0.0113	0.0160	0.0047	0.6	NW
8/3/2026 10:13	6.1	6.4	0.3	0.0120	0.0160	0.0040	0.6	NE
8/3/2026 10:14	6.0	6.3	0.3	0.0120	0.0167	0.0047	0.6	SW
8/3/2026 10:15	5.9	6.1	0.2	0.0120	0.0167	0.0047	0.6	NE
8/3/2026 10:16	5.7	5.9	0.2	0.0120	0.0167	0.0047	0.5	NNE
8/3/2026 10:17	5.5	5.8	0.2	0.0120	0.0167	0.0047	0.5	WNW
8/3/2026 10:18	5.3	5.6	0.2	0.0120	0.0167	0.0047	0.5	NW
8/3/2026 10:19	5.2	5.4	0.2	0.0120	0.0167	0.0047	0.5	NNW
8/3/2026 10:20	5.0	5.2	0.2	0.0127	0.0160	0.0033	0.5	NNE
8/3/2026 10:21	4.7	4.9	0.2	0.0127	0.0160	0.0033	0.4	NE
8/3/2026 10:22	4.5	4.7	0.2	0.0133	0.0160	0.0027	0.4	NNE
8/3/2026 10:23	4.3	4.5	0.2	0.0133	0.0160	0.0027	0.4	N
8/3/2026 10:24	4.2	4.3	0.2	0.0140	0.0153	0.0013	0.4	NE
8/3/2026 10:25	4.1	4.2	0.1	0.0147	0.0147	0.0000	0.4	NE
8/3/2026 10:26	3.9	4.0	0.1	0.0147	0.0147	0.0000	0.4	NNE
8/3/2026 10:27	3.9	3.9	0.0	0.0153	0.0140	0.0000	0.4	NNE
8/3/2026 10:28	3.8	3.9	0.1	0.0147	0.0147	0.0000	0.4	NNW
8/3/2026 10:29	3.7	3.8	0.1	0.0153	0.0140	0.0000	0.5	NE
8/3/2026 10:30	3.7	3.8	0.1	0.0160	0.0140	0.0000	0.4	E
8/3/2026 10:31	3.6	3.7	0.1	0.0160	0.0147	0.0000	0.4	NNW
8/3/2026 10:32	3.6	3.6	0.0	0.0167	0.0140	0.0000	0.5	ENE
8/3/2026 10:33	3.6	3.6	0.0	0.0173	0.0133	0.0000	0.5	NE
8/3/2026 10:34	3.6	3.5	0.0	0.0180	0.0127	0.0000	0.5	NE
8/3/2026 10:35	3.5	3.5	0.0	0.0180	0.0127	0.0000	0.5	NNE
8/3/2026 10:36	3.5	3.5	0.0	0.0173	0.0133	0.0000	0.5	NW
8/3/2026 10:37	3.4	3.5	0.1	0.0160	0.0140	0.0000	0.4	NNW
8/3/2026 10:38	3.5	3.5	0.0	0.0167	0.0133	0.0000	0.4	NE
8/3/2026 10:39	3.5	3.5	0.0	0.0167	0.0133	0.0000	0.4	ENE
8/3/2026 10:40	3.4	3.5	0.1	0.0160	0.0140	0.0000	0.4	N

Date/Time	Average Upwind PM10 (µg/m³)	Average Downwind PM10 (µg/m³)	Average Contribution PM10 (µg/m³)	Average Upwind VOC (ppm)	Average Downwind VOC (ppm)	Average Contribution VOC (ppm)	Wind Speed	Wind Direction
8/3/2026 10:41	3.5	3.5	0.0	0.0167	0.0133	0.0000	0.4	ENE
8/3/2026 10:42	3.5	3.5	0.0	0.0167	0.0133	0.0000	0.4	ENE
8/3/2026 10:43	3.5	3.5	0.0	0.0167	0.0127	0.0000	0.4	NE
8/3/2026 10:44	3.5	3.5	0.0	0.0160	0.0127	0.0000	0.4	ENE
8/3/2026 10:45	3.5	3.5	0.0	0.0160	0.0127	0.0000	0.4	ENE
8/3/2026 10:46	3.6	3.5	0.0	0.0160	0.0127	0.0000	0.4	N
8/3/2026 10:47	3.6	3.6	0.0	0.0153	0.0133	0.0000	0.4	N
8/3/2026 10:48	3.6	3.6	0.0	0.0153	0.0133	0.0000	0.4	ENE
8/3/2026 10:49	3.6	3.6	0.0	0.0153	0.0133	0.0000	0.4	NE
8/3/2026 10:50	3.7	3.6	0.0	0.0153	0.0133	0.0000	0.4	NE
8/3/2026 10:51	3.7	3.7	0.0	0.0160	0.0127	0.0000	0.4	ENE
8/3/2026 10:52	3.8	3.7	0.0	0.0167	0.0120	0.0000	0.4	E
8/3/2026 10:53	3.9	3.8	0.0	0.0167	0.0120	0.0000	0.4	NNE
8/3/2026 10:54	3.9	3.9	0.0	0.0160	0.0127	0.0000	0.4	NW
8/3/2026 10:55	4.1	4.0	0.0	0.0167	0.0120	0.0000	0.4	NE
8/3/2026 10:56	4.2	4.1	0.0	0.0167	0.0120	0.0000	0.4	NE
8/3/2026 10:57	4.3	4.2	0.0	0.0167	0.0120	0.0000	0.4	E
8/3/2026 10:58	4.4	4.3	0.0	0.0173	0.0120	0.0000	0.4	NNE
8/3/2026 10:59	4.4	4.4	0.0	0.0180	0.0120	0.0000	0.4	NE
8/3/2026 11:00	4.5	4.5	0.0	0.0173	0.0127	0.0000	0.3	NW
8/3/2026 11:01	4.6	4.5	0.0	0.0180	0.0120	0.0000	0.3	ESE
8/3/2026 11:02	4.6	4.5	0.0	0.0187	0.0113	0.0000	0.3	E
8/3/2026 11:03	4.6	4.5	0.0	0.0180	0.0120	0.0000	0.3	NW
8/3/2026 11:04	4.6	4.5	0.0	0.0180	0.0120	0.0000	0.3	NE
8/3/2026 11:05	4.6	4.5	0.0	0.0180	0.0120	0.0000	0.3	NE
8/3/2026 11:06	4.5	4.4	0.0	0.0180	0.0120	0.0000	0.3	NE
8/3/2026 11:07	4.5	4.4	0.0	0.0173	0.0127	0.0000	0.3	NW
8/3/2026 11:08	4.4	4.3	0.0	0.0167	0.0133	0.0000	0.3	NNW
8/3/2026 11:09	4.5	4.3	0.0	0.0173	0.0127	0.0000	0.3	ENE
8/3/2026 11:10	4.4	4.2	0.0	0.0173	0.0127	0.0000	0.3	E
8/3/2026 11:11	4.2	4.1	0.0	0.0167	0.0133	0.0000	0.3	NNW

Date/Time	Average Upwind PM10 (µg/m³)	Average Downwind PM10 (µg/m³)	Average Contribution PM10 (µg/m³)	Average Upwind VOC (ppm)	Average Downwind VOC (ppm)	Average Contribution VOC (ppm)	Wind Speed	Wind Direction
8/3/2026 11:12	4.1	4.0	0.0	0.0167	0.0133	0.0000	0.3	NE
8/3/2026 11:13	3.9	3.9	0.0	0.0167	0.0133	0.0000	0.3	NE
8/3/2026 11:14	3.8	3.7	0.0	0.0160	0.0140	0.0000	0.3	NNE
8/3/2026 11:15	3.7	3.6	0.0	0.0160	0.0140	0.0000	0.4	NNE
8/3/2026 11:16	3.6	3.5	0.0	0.0160	0.0140	0.0000	0.4	ENE
8/3/2026 11:17	3.6	3.4	0.0	0.0160	0.0140	0.0000	0.4	NE
8/3/2026 11:18	3.6	3.5	0.0	0.0167	0.0133	0.0000	0.4	ENE
8/3/2026 11:19	3.7	3.6	0.0	0.0167	0.0133	0.0000	0.5	NE
8/3/2026 11:20	3.8	3.7	0.0	0.0167	0.0133	0.0000	0.5	NE
8/3/2026 11:21	4.1	4.0	0.0	0.0160	0.0140	0.0000	0.5	NNW
8/3/2026 11:22	4.2	4.5	0.3	0.0160	0.0140	0.0000	0.5	WNW
8/3/2026 11:23	4.4	4.5	0.1	0.0167	0.0133	0.0000	0.5	NE
8/3/2026 11:24	4.4	4.6	0.2	0.0160	0.0140	0.0000	0.4	W
8/3/2026 11:25	4.4	4.7	0.3	0.0153	0.0147	0.0000	0.4	NNW
8/3/2026 11:26	4.7	5.0	0.3	0.0153	0.0147	0.0000	0.4	NNE
8/3/2026 11:27	4.9	5.1	0.2	0.0153	0.0147	0.0000	0.5	ENE
8/3/2026 11:28	5.0	5.1	0.2	0.0153	0.0147	0.0000	0.5	ENE
8/3/2026 11:29	5.0	5.1	0.2	0.0160	0.0140	0.0000	0.4	NE
8/3/2026 11:30	5.0	5.2	0.2	0.0160	0.0140	0.0000	0.4	NNW
8/3/2026 11:31	5.1	5.3	0.1	0.0160	0.0140	0.0000	0.4	ESE
8/3/2026 11:32	5.4	5.4	0.0	0.0153	0.0140	0.0000	0.4	NE
8/3/2026 11:33	5.6	5.4	0.0	0.0147	0.0140	0.0000	0.4	ENE
8/3/2026 11:34	5.5	5.3	0.0	0.0147	0.0140	0.0000	0.4	NE
8/3/2026 11:35	5.5	5.2	0.0	0.0147	0.0140	0.0000	0.4	ENE
8/3/2026 11:36	5.2	4.9	0.0	0.0147	0.0140	0.0000	0.4	NNW
8/3/2026 11:37	5.1	4.4	0.0	0.0153	0.0133	0.0000	0.4	NE
8/3/2026 11:38	4.8	4.3	0.0	0.0153	0.0133	0.0000	0.4	NNE
8/3/2026 11:39	4.7	4.1	0.0	0.0153	0.0133	0.0000	0.4	NW
8/3/2026 11:40	4.6	3.9	0.0	0.0160	0.0127	0.0000	0.4	NE
8/3/2026 11:41	4.3	3.7	0.0	0.0160	0.0127	0.0000	0.4	N
8/3/2026 11:42	4.1	3.6	0.0	0.0160	0.0127	0.0000	0.4	NE

Date/Time	Average Upwind PM10 (µg/m³)	Average Downwind PM10 (µg/m³)	Average Contribution PM10 (µg/m³)	Average Upwind VOC (ppm)	Average Downwind VOC (ppm)	Average Contribution VOC (ppm)	Wind Speed	Wind Direction
8/3/2026 11:43	4.1	3.6	0.0	0.0153	0.0127	0.0000	0.4	NE
8/3/2026 11:44	4.1	3.6	0.0	0.0147	0.0127	0.0000	0.4	NE
8/3/2026 11:45	4.1	3.6	0.0	0.0147	0.0120	0.0000	0.4	NNE
8/3/2026 11:46	3.9	3.6	0.0	0.0147	0.0120	0.0000	0.5	NE
8/3/2026 11:47	3.7	3.5	0.0	0.0147	0.0127	0.0000	0.4	N
8/3/2026 11:48	3.5	3.4	0.0	0.0147	0.0133	0.0000	0.4	W
8/3/2026 11:49	3.4	3.4	0.0	0.0140	0.0140	0.0000	0.4	NW
8/3/2026 11:50	3.3	3.3	0.1	0.0140	0.0140	0.0000	0.3	SE
8/3/2026 11:51	3.2	3.3	0.0	0.0147	0.0133	0.0000	0.3	ENE
8/3/2026 11:52	3.2	3.3	0.0	0.0147	0.0133	0.0000	0.3	E
8/3/2026 11:53	3.2	3.3	0.0	0.0147	0.0133	0.0000	0.3	ENE
8/3/2026 11:54	3.3	3.3	0.0	0.0153	0.0127	0.0000	0.4	NNE
8/3/2026 11:55	3.3	3.3	0.1	0.0153	0.0127	0.0000	0.3	NE
8/3/2026 11:56	3.3	3.4	0.1	0.0160	0.0120	0.0000	0.3	ENE
8/3/2026 11:57	3.5	3.5	0.0	0.0153	0.0127	0.0000	0.3	NW
8/3/2026 11:58	3.6	3.5	0.0	0.0160	0.0127	0.0000	0.4	NNE
8/3/2026 11:59	3.6	3.6	0.0	0.0167	0.0127	0.0000	0.3	E
8/3/2026 12:00	3.8	3.9	0.1	0.0173	0.0127	0.0000	0.3	ENE
8/3/2026 12:01	4.0	4.0	0.0	0.0173	0.0127	0.0000	0.3	NE
8/3/2026 12:02	4.1	4.1	0.0	0.0180	0.0120	0.0000	0.3	NE
8/3/2026 12:03	4.2	4.9	0.6	0.0180	0.0120	0.0000	0.4	N
8/3/2026 12:04	4.4	4.9	0.5	0.0187	0.0113	0.0000	0.4	NE
8/3/2026 12:05	4.4	4.9	0.5	0.0187	0.0113	0.0000	0.5	NNE
8/3/2026 12:06	4.5	5.0	0.5	0.0180	0.0120	0.0000	0.5	N
8/3/2026 12:07	4.6	5.1	0.5	0.0173	0.0127	0.0000	0.5	N
8/3/2026 12:08	4.7	5.1	0.4	0.0173	0.0127	0.0000	0.5	NE
8/3/2026 12:09	4.7	5.4	0.7	0.0167	0.0133	0.0000	0.5	NW
8/3/2026 12:10	4.7	5.5	0.8	0.0160	0.0133	0.0000	0.4	NW
8/3/2026 12:11	4.7	5.6	0.9	0.0153	0.0133	0.0000	0.4	NW
8/3/2026 12:12	4.6	5.5	0.9	0.0160	0.0127	0.0000	0.5	ENE
8/3/2026 12:13	4.6	6.0	1.3	0.0153	0.0133	0.0000	0.5	NNW

Date/Time	Average Upwind PM10 (µg/m³)	Average Downwind PM10 (µg/m³)	Average Contribution PM10 (µg/m³)	Average Upwind VOC (ppm)	Average Downwind VOC (ppm)	Average Contribution VOC (ppm)	Wind Speed	Wind Direction
8/3/2026 12:14	5.0	6.0	1.1	0.0153	0.0133	0.0000	0.5	NNE
8/3/2026 12:15	4.8	6.0	1.2	0.0147	0.0133	0.0000	0.5	NNE
8/3/2026 12:16	4.8	6.0	1.2	0.0140	0.0133	0.0000	0.5	NNE
8/3/2026 12:17	4.8	6.0	1.2	0.0133	0.0133	0.0000	0.6	NE
8/3/2026 12:18	5.2	5.3	0.2	0.0133	0.0127	0.0000	0.5	E
8/3/2026 12:19	5.2	5.4	0.1	0.0127	0.0127	0.0000	0.5	ENE
8/3/2026 12:20	5.4	5.4	0.1	0.0120	0.0127	0.0007	0.5	ENE
8/3/2026 12:21	5.4	5.4	0.0	0.0127	0.0120	0.0000	0.5	NNE
8/3/2026 12:22	5.4	5.4	0.0	0.0127	0.0120	0.0000	0.5	NNE
8/3/2026 12:23	5.3	5.3	0.0	0.0127	0.0120	0.0000	0.5	ENE
8/3/2026 12:24	5.2	5.0	0.0	0.0133	0.0113	0.0000	0.5	NE
8/3/2026 12:25	5.2	4.9	0.0	0.0140	0.0113	0.0000	0.5	ENE
8/3/2026 12:26	5.2	4.8	0.0	0.0140	0.0120	0.0000	0.6	NNE
8/3/2026 12:27	5.2	4.7	0.0	0.0140	0.0120	0.0000	0.5	NE
8/3/2026 12:28	5.0	4.2	0.0	0.0140	0.0113	0.0000	0.6	NNE
8/3/2026 12:29	4.7	4.0	0.0	0.0133	0.0113	0.0000	0.6	NNE
8/3/2026 12:30	4.6	3.8	0.0	0.0133	0.0113	0.0000	0.5	NE
8/3/2026 12:31	4.4	3.7	0.0	0.0133	0.0113	0.0000	0.5	ENE
8/3/2026 12:32	4.2	3.5	0.0	0.0133	0.0120	0.0000	0.5	N
8/3/2026 12:33	3.7	3.4	0.0	0.0133	0.0127	0.0000	0.5	N
8/3/2026 12:34	3.5	3.3	0.0	0.0133	0.0127	0.0000	0.5	NNE
8/3/2026 12:35	3.4	3.2	0.0	0.0133	0.0127	0.0000	0.5	NE
8/3/2026 12:36	3.1	3.1	0.0	0.0127	0.0133	0.0007	0.5	NNW
8/3/2026 12:37	3.1	3.0	0.0	0.0127	0.0127	0.0000	0.5	NNW
8/3/2026 12:38	3.0	3.0	0.0	0.0120	0.0127	0.0007	0.6	NW
8/3/2026 12:39	3.0	2.9	0.0	0.0113	0.0127	0.0013	0.6	NE
8/3/2026 12:40	2.9	2.9	0.0	0.0107	0.0133	0.0027	0.6	WNW
8/3/2026 12:41	2.9	2.8	0.0	0.0107	0.0133	0.0027	0.6	N
8/3/2026 12:42	2.8	2.8	0.0	0.0107	0.0133	0.0027	0.5	ENE
8/3/2026 12:43	2.8	2.8	0.0	0.0113	0.0133	0.0020	0.5	ENE
8/3/2026 12:44	2.8	2.8	0.0	0.0113	0.0140	0.0027	0.5	NNW

Date/Time	Average Upwind PM10 (µg/m³)	Average Downwind PM10 (µg/m³)	Average Contribution PM10 (µg/m³)	Average Upwind VOC (ppm)	Average Downwind VOC (ppm)	Average Contribution VOC (ppm)	Wind Speed	Wind Direction
8/3/2026 12:45	2.8	2.8	0.0	0.0120	0.0140	0.0020	0.5	ENE
8/3/2026 12:46	2.9	2.8	0.0	0.0127	0.0140	0.0013	0.5	NE
8/3/2026 12:47	2.8	2.8	0.0	0.0133	0.0133	0.0000	0.5	NE
8/3/2026 12:48	2.9	2.9	0.0	0.0133	0.0133	0.0000	0.5	NNE
8/3/2026 12:49	2.9	2.9	0.0	0.0140	0.0133	0.0000	0.5	NE
8/3/2026 12:50	2.9	2.9	0.0	0.0147	0.0133	0.0000	0.5	NNE
8/3/2026 12:51	2.9	2.9	0.0	0.0147	0.0133	0.0000	0.5	NNW
8/3/2026 12:52	3.0	3.0	0.0	0.0153	0.0133	0.0000	0.4	SE
8/3/2026 12:53	3.0	3.0	0.0	0.0153	0.0140	0.0000	0.5	N
8/3/2026 12:54	3.0	3.0	0.0	0.0153	0.0147	0.0000	0.4	WSW
8/3/2026 12:55	3.0	2.9	0.0	0.0153	0.0140	0.0000	0.5	NE
8/3/2026 12:56	3.0	3.0	0.0	0.0153	0.0133	0.0000	0.5	NNE
8/3/2026 12:57	3.0	3.0	0.0	0.0147	0.0133	0.0000	0.4	WNW
8/3/2026 12:58	3.0	3.0	0.0	0.0140	0.0133	0.0000	0.4	WNW
8/3/2026 12:59	3.0	2.9	0.0	0.0140	0.0127	0.0000	0.3	NW
8/3/2026 13:00	2.9	2.9	0.0	0.0133	0.0127	0.0000	0.3	NW
8/3/2026 13:01	2.9	2.9	0.0	0.0133	0.0127	0.0000	0.4	NNE
8/3/2026 13:02	3.0	2.9	0.0	0.0127	0.0133	0.0007	0.4	WNW
8/3/2026 13:03	3.0	2.9	0.0	0.0127	0.0133	0.0007	0.3	N
8/3/2026 13:04	3.0	3.0	0.0	0.0127	0.0133	0.0007	0.3	NE
8/3/2026 13:05	3.0	3.0	0.0	0.0127	0.0133	0.0007	0.3	ENE
8/3/2026 13:06	3.1	3.0	0.0	0.0133	0.0127	0.0000	0.3	ENE
8/3/2026 13:07	3.0	3.0	0.0	0.0133	0.0127	0.0000	0.4	ENE
8/3/2026 13:08	3.1	3.0	0.0	0.0140	0.0120	0.0000	0.3	SE
8/3/2026 13:09	3.1	3.0	0.0	0.0147	0.0113	0.0000	0.3	NE
8/3/2026 13:10	3.1	3.0	0.0	0.0153	0.0113	0.0000	0.3	ENE
8/3/2026 13:11	3.1	3.0	0.0	0.0160	0.0113	0.0000	0.3	E
8/3/2026 13:12	3.1	3.1	0.0	0.0160	0.0120	0.0000	0.3	WSW
8/3/2026 13:13	3.2	3.1	0.0	0.0160	0.0127	0.0000	0.3	WSW
8/3/2026 13:14	3.3	3.1	0.0	0.0167	0.0133	0.0000	0.3	NW
8/3/2026 13:15	3.3	3.2	0.0	0.0173	0.0133	0.0000	0.3	NE

Date/Time	Average Upwind PM10 (µg/m³)	Average Downwind PM10 (µg/m³)	Average Contribution PM10 (µg/m³)	Average Upwind VOC (ppm)	Average Downwind VOC (ppm)	Average Contribution VOC (ppm)	Wind Speed	Wind Direction
8/3/2026 13:16	3.4	3.2	0.0	0.0173	0.0133	0.0000	0.3	NE
8/3/2026 13:17	3.4	3.2	0.0	0.0180	0.0127	0.0000	0.4	NE
8/3/2026 13:18	3.4	3.2	0.0	0.0180	0.0127	0.0000	0.4	NNE
8/3/2026 13:19	3.3	3.1	0.0	0.0173	0.0133	0.0000	0.4	NNE
8/3/2026 13:20	3.3	3.1	0.0	0.0173	0.0133	0.0000	0.4	NNE
8/3/2026 13:21	3.2	3.1	0.0	0.0173	0.0133	0.0000	0.4	NNE
8/3/2026 13:22	3.3	3.1	0.0	0.0173	0.0133	0.0000	0.4	NE
8/3/2026 13:23	3.3	3.2	0.0	0.0173	0.0133	0.0000	0.4	NE
8/3/2026 13:24	3.4	3.2	0.0	0.0173	0.0133	0.0000	0.4	ENE
8/3/2026 13:25	3.4	3.2	0.0	0.0173	0.0133	0.0000	0.4	NE
8/3/2026 13:26	3.4	3.2	0.0	0.0167	0.0140	0.0000	0.4	W
8/3/2026 13:27	3.4	3.2	0.0	0.0173	0.0133	0.0000	0.4	ENE
8/3/2026 13:28	3.3	3.2	0.0	0.0180	0.0127	0.0000	0.4	ESE
8/3/2026 13:29	3.2	3.2	0.0	0.0180	0.0120	0.0000	0.5	ENE
8/3/2026 13:30	3.2	3.1	0.0	0.0180	0.0120	0.0000	0.4	ENE
8/3/2026 13:31	3.1	3.1	0.0	0.0180	0.0120	0.0000	0.4	NE
8/3/2026 13:32	3.1	3.1	0.0	0.0180	0.0120	0.0000	0.4	NE
8/3/2026 13:33	3.2	3.2	0.0	0.0187	0.0113	0.0000	0.4	ENE
8/3/2026 13:34	3.2	3.2	0.0	0.0193	0.0107	0.0000	0.4	ENE
8/3/2026 13:35	3.2	3.2	0.0	0.0193	0.0107	0.0000	0.5	NE
8/3/2026 13:36	3.2	3.2	0.0	0.0193	0.0107	0.0000	0.5	E
8/3/2026 13:37	3.3	3.2	0.0	0.0193	0.0107	0.0000	0.5	NE
8/3/2026 13:38	3.3	3.2	0.0	0.0193	0.0107	0.0000	0.5	ENE
8/3/2026 13:39	3.3	3.2	0.0	0.0187	0.0113	0.0000	0.5	NNE
8/3/2026 13:40	3.3	3.3	0.0	0.0187	0.0113	0.0000	0.5	ENE
8/3/2026 13:41	3.4	3.4	0.0	0.0193	0.0107	0.0000	0.5	ENE
8/3/2026 13:42	3.4	3.4	0.0	0.0193	0.0107	0.0000	0.5	ENE
8/3/2026 13:43	3.5	3.5	0.0	0.0193	0.0107	0.0000	0.5	ESE
8/3/2026 13:44	3.6	3.6	0.0	0.0193	0.0107	0.0000	0.5	ENE
8/3/2026 13:45	3.6	3.7	0.0	0.0193	0.0107	0.0000	0.5	E
8/3/2026 13:46	3.7	3.7	0.0	0.0193	0.0107	0.0000	0.5	E

Air Monitoring Data by Location: 1 Min Data

Date/Time	Northwest Location PM10 (µg/m³)	Northwest Location VOC (ppm)	Southeast PM10 (µg/m³)	Southeast VOC (ppm)	Wind Direction	Wind Speed	Upwind	Downwind
08/03/2026 07:04	8.5	0.0000	9.0		NW	0.1	Northwest Location (PM10)	Southeast (PM10)
08/03/2026 07:05	7.5	0.0000	7.3	0.0000	ENE	0.3	Southeast (PM10; VOC)	Northwest Location (PM10; VOC)
08/03/2026 07:06	7.5	0.0000	6.2	0.0000	ENE	0.4	Southeast (PM10; VOC)	Northwest Location (PM10; VOC)
08/03/2026 07:07	7.5	0.0000	6.2	0.0000	NE	0.3	Southeast (PM10; VOC)	Northwest Location (PM10; VOC)
08/03/2026 07:08	7.5	0.0000	6.2	0.0000	ENE	0.2	Southeast (PM10; VOC)	Northwest Location (PM10; VOC)
08/03/2026 07:09	7.5	0.0000	6.2	0.0000	NE	0.4	Southeast (PM10; VOC)	Northwest Location (PM10; VOC)
08/03/2026 07:10	4.5	0.0100	6.2	0.0000	ESE	0.2	Southeast (PM10; VOC)	Northwest Location (PM10; VOC)
08/03/2026 07:11	4.0	0.0100	3.8	0.0200	ENE	0.4	Southeast (PM10; VOC)	Northwest Location (PM10; VOC)
08/03/2026 07:12	3.7	0.0100	3.3	0.0200	NNE	0.6	Southeast (PM10; VOC)	Northwest Location (PM10; VOC)
08/03/2026 07:13	3.5	0.0100	3.3	0.0200	ENE	0.2	Southeast (PM10; VOC)	Northwest Location (PM10; VOC)
08/03/2026 07:14	3.4	0.0100	3.1	0.0200	ENE	0.3	Southeast (PM10; VOC)	Northwest Location (PM10; VOC)
08/03/2026 07:15	3.1	0.0100	3.3	0.0200	NNE	0.4	Northwest Location (PM10; VOC)	Southeast (PM10; VOC)
08/03/2026 07:16	3.1	0.0100	3.2	0.0200	E	0.2	Southeast (PM10; VOC)	Northwest Location (PM10; VOC)
08/03/2026 07:17	2.9	0.0100	2.8	0.0200	N	0.6	Northwest Location (PM10; VOC)	Southeast (PM10; VOC)
08/03/2026 07:18	3.1	0.0100	2.8	0.0200	NE	0.3	Southeast (PM10; VOC)	Northwest Location (PM10; VOC)
08/03/2026 07:19	3.0	0.0100	3.0	0.0200	E	0.4	Southeast (PM10; VOC)	Northwest Location (PM10; VOC)
08/03/2026 07:20	2.8	0.0100	3.0	0.0200	NNW	0.2	Northwest Location (PM10; VOC)	Southeast (PM10; VOC)
08/03/2026 07:21	3.0	0.0100	3.1	0.0200	ESE	0.4	Southeast (PM10; VOC)	Northwest Location (PM10; VOC)
08/03/2026 07:22	3.3	0.0100	3.9	0.0200	N	0.4	Northwest Location (PM10; VOC)	Southeast (PM10; VOC)
08/03/2026 07:23	2.7	0.0100	3.3	0.0200	ENE	0.4	Southeast (PM10; VOC)	Northwest Location (PM10; VOC)

Date/Time	Northwest Location PM10 (µg/m³)	Northwest Location VOC (ppm)	Southeast PM10 (µg/m³)	Southeast VOC (ppm)	Wind Direction	Wind Speed	Upwind	Downwind
08/03/2026 07:24	2.7	0.0100	2.9	0.0200	E	0.4	Southeast (PM10; VOC)	Northwest Location (PM10; VOC)
08/03/2026 07:25	2.9	0.0100	3.9	0.0200	E	0.3	Southeast (PM10; VOC)	Northwest Location (PM10; VOC)
08/03/2026 07:26	2.9	0.0100	3.6	0.0200	S	0.3	Southeast (PM10; VOC)	Northwest Location (PM10; VOC)
08/03/2026 07:27	2.5	0.0100	2.9	0.0200	ENE	0.2	Southeast (PM10; VOC)	Northwest Location (PM10; VOC)
08/03/2026 07:28	2.3	0.0100	2.6	0.0200	ENE	0.4	Southeast (PM10; VOC)	Northwest Location (PM10; VOC)
08/03/2026 07:29	2.6	0.0100	2.4	0.0200	NNE	0.4	Northwest Location (PM10; VOC)	Southeast (PM10; VOC)
08/03/2026 07:30	2.6	0.0100	2.5	0.0200	E	0.2	Southeast (PM10; VOC)	Northwest Location (PM10; VOC)
08/03/2026 07:31	2.6	0.0100	2.6	0.0200	NE	0.4	Southeast (PM10; VOC)	Northwest Location (PM10; VOC)
08/03/2026 07:32	2.4	0.0100	2.4	0.0200	NE	0.3	Southeast (PM10; VOC)	Northwest Location (PM10; VOC)
08/03/2026 07:33	2.5	0.0100	2.5	0.0200	ENE	0.3	Southeast (PM10; VOC)	Northwest Location (PM10; VOC)
08/03/2026 07:34	2.7	0.0100	2.3	0.0200	ESE	0.4	Southeast (PM10; VOC)	Northwest Location (PM10; VOC)
08/03/2026 07:35	2.6	0.0100	2.3	0.0200	ESE	0.5	Southeast (PM10; VOC)	Northwest Location (PM10; VOC)
08/03/2026 07:36	2.6	0.0100	2.5	0.0200	ENE	0.5	Southeast (PM10; VOC)	Northwest Location (PM10; VOC)
08/03/2026 07:37	2.8	0.0100	3.1	0.0200	ENE	0.6	Southeast (PM10; VOC)	Northwest Location (PM10; VOC)
08/03/2026 07:38	2.5	0.0100	3.1	0.0200	SE	0.4	Southeast (PM10; VOC)	Northwest Location (PM10; VOC)
08/03/2026 07:39	2.9	0.0100	3.2	0.0200	SW	0.4	Northwest Location (PM10; VOC)	Southeast (PM10; VOC)
08/03/2026 07:40	3.1	0.0100	3.4	0.0200	SE	0.2	Southeast (PM10; VOC)	Northwest Location (PM10; VOC)
08/03/2026 07:41	2.8	0.0100	3.1	0.0200	SSW	0.3	Northwest Location (PM10; VOC)	Southeast (PM10; VOC)
08/03/2026 07:42	2.9	0.0100	3.2	0.0200	W	0.6	Northwest Location (PM10; VOC)	Southeast (PM10; VOC)
08/03/2026 07:43	2.8	0.0100	3.1	0.0200	SSW	0.4	Southeast (PM10; VOC)	Northwest Location (PM10; VOC)

Date/Time	Northwest Location PM10 (µg/m³)	Northwest Location VOC (ppm)	Southeast PM10 (µg/m³)	Southeast VOC (ppm)	Wind Direction	Wind Speed	Upwind	Downwind
08/03/2026 07:44	2.8	0.0100	3.1	0.0200	NE	0.4	Southeast (PM10; VOC)	Northwest Location (PM10; VOC)
08/03/2026 07:45	3.4	0.0100	4.4	0.0300	NE	0.6	Southeast (PM10; VOC)	Northwest Location (PM10; VOC)
08/03/2026 07:46	3.6	0.0100	4.8	0.0400	N	0.5	Northwest Location (PM10; VOC)	Southeast (PM10; VOC)
08/03/2026 07:47	3.2	0.0100	3.8	0.0200	NNE	0.4	Northwest Location (PM10; VOC)	Southeast (PM10; VOC)
08/03/2026 07:48	3.0	0.0100	3.5	0.0200	SSE	0.4	Southeast (PM10; VOC)	Northwest Location (PM10; VOC)
08/03/2026 07:49	3.0	0.0100	3.5	0.0200	WSW	0.3	Northwest Location (PM10; VOC)	Southeast (PM10; VOC)
08/03/2026 07:50	2.7	0.0100	3.2	0.0200	NNE	0.6	Northwest Location (PM10; VOC)	Southeast (PM10; VOC)
08/03/2026 07:51	2.8	0.0100	3.1	0.0200	ENE	0.4	Southeast (PM10; VOC)	Northwest Location (PM10; VOC)
08/03/2026 07:52	2.8	0.0100	3.4	0.0200	NE	0.6	Southeast (PM10; VOC)	Northwest Location (PM10; VOC)
08/03/2026 07:53	3.2	0.0100	4.0	0.0300	ENE	0.8	Southeast (PM10; VOC)	Northwest Location (PM10; VOC)
08/03/2026 07:54	3.5	0.0100	3.4	0.0200	E	0.5	Southeast (PM10; VOC)	Northwest Location (PM10; VOC)
08/03/2026 07:55	3.4	0.0100	3.3	0.0100	NE	0.4	Southeast (PM10; VOC)	Northwest Location (PM10; VOC)
08/03/2026 07:56	4.0	0.0100	4.5	0.0100	E	0.6	Southeast (PM10; VOC)	Northwest Location (PM10; VOC)
08/03/2026 07:57	3.7	0.0100	5.1	0.0200	SE	0.2	Southeast (PM10; VOC)	Northwest Location (PM10; VOC)
08/03/2026 07:58	3.4	0.0100	3.9	0.0200	NNE	0.7	Northwest Location (PM10; VOC)	Southeast (PM10; VOC)
08/03/2026 07:59	3.8	0.0100	3.8	0.0200	W	0.4	Northwest Location (PM10; VOC)	Southeast (PM10; VOC)
08/03/2026 08:00	4.0	0.0100	4.3	0.0200	NE	0.8	Southeast (PM10; VOC)	Northwest Location (PM10; VOC)
08/03/2026 08:01	4.1	0.0100	4.5	0.0200	NE	0.5	Southeast (PM10; VOC)	Northwest Location (PM10; VOC)
08/03/2026 08:02	4.2	0.0100	4.2	0.0200	E	0.3	Southeast (PM10; VOC)	Northwest Location (PM10; VOC)
08/03/2026 08:03	4.4	0.0100	4.4	0.0200	SE	0.4	Southeast (PM10; VOC)	Northwest Location (PM10; VOC)

Date/Time	Northwest Location PM10 (µg/m³)	Northwest Location VOC (ppm)	Southeast PM10 (µg/m³)	Southeast VOC (ppm)	Wind Direction	Wind Speed	Upwind	Downwind
08/03/2026 08:04	4.2	0.0100	5.0	0.0300	ESE	0.7	Southeast (PM10; VOC)	Northwest Location (PM10; VOC)
08/03/2026 08:05	5.5	0.0100	6.8	0.0300	E	0.7	Southeast (PM10; VOC)	Northwest Location (PM10; VOC)
08/03/2026 08:06	9.5	0.0100	9.8	0.0200	ENE	0.8	Southeast (PM10; VOC)	Northwest Location (PM10; VOC)
08/03/2026 08:07	6.4	0.0100	11.4	0.0100	NE	0.6	Southeast (PM10; VOC)	Northwest Location (PM10; VOC)
08/03/2026 08:08	3.8	0.0100	5.2	0.0100	E	0.4	Southeast (PM10; VOC)	Northwest Location (PM10; VOC)
08/03/2026 08:09	3.8	0.0100	4.8	0.0200	NE	0.7	Southeast (PM10; VOC)	Northwest Location (PM10; VOC)
08/03/2026 08:10	4.2	0.0100	4.6	0.0200	E	0.3	Southeast (PM10; VOC)	Northwest Location (PM10; VOC)
08/03/2026 08:11	8.5	0.0100	11.1	0.0200	E	0.4	Southeast (PM10; VOC)	Northwest Location (PM10; VOC)
08/03/2026 08:12	7.9	0.0100	56.0	0.0200	NE	0.4	Southeast (PM10; VOC)	Northwest Location (PM10; VOC)
08/03/2026 08:13	5.8	0.0100	24.2	0.0300	ESE	0.5	Southeast (PM10; VOC)	Northwest Location (PM10; VOC)
08/03/2026 08:14	5.0	0.0100	5.2	0.0200	SE	0.5	Southeast (PM10; VOC)	Northwest Location (PM10; VOC)
08/03/2026 08:15	4.8	0.0100	4.7	0.0200	SW	0.5	Northwest Location (PM10; VOC)	Southeast (PM10; VOC)
08/03/2026 08:16	5.1	0.0100	4.6	0.0200	ENE	0.4	Southeast (PM10; VOC)	Northwest Location (PM10; VOC)
08/03/2026 08:17	5.0	0.0100	4.8	0.0200	WNW	0.3	Northwest Location (PM10; VOC)	Southeast (PM10; VOC)
08/03/2026 08:18	4.9	0.0100	5.0	0.0200	NNW	0.3	Northwest Location (PM10; VOC)	Southeast (PM10; VOC)
08/03/2026 08:19	4.8	0.0100	5.4	0.0200	E	0.5	Southeast (PM10; VOC)	Northwest Location (PM10; VOC)
08/03/2026 08:20	5.0	0.0100	4.8	0.0200	ESE	0.4	Southeast (PM10; VOC)	Northwest Location (PM10; VOC)
08/03/2026 08:21	5.0	0.0100	5.1	0.0200	ENE	0.5	Southeast (PM10; VOC)	Northwest Location (PM10; VOC)
08/03/2026 08:22	5.1	0.0100	5.6	0.0200	NNE	0.5	Southeast (PM10; VOC)	Northwest Location (PM10; VOC)
08/03/2026 08:23	5.3	0.0100	5.3	0.0200	ENE	0.5	Southeast (PM10; VOC)	Northwest Location (PM10; VOC)

Date/Time	Northwest Location PM10 (µg/m³)	Northwest Location VOC (ppm)	Southeast PM10 (µg/m³)	Southeast VOC (ppm)	Wind Direction	Wind Speed	Upwind	Downwind
08/03/2026 08:24	5.3	0.0100	5.0	0.0200	ENE	0.5	Southeast (PM10; VOC)	Northwest Location (PM10; VOC)
08/03/2026 08:25	5.6	0.0100	5.6	0.0200	WNW	0.3	Northwest Location (PM10; VOC)	Southeast (PM10; VOC)
08/03/2026 08:26	5.2	0.0100	5.6	0.0200	S	0.4	Southeast (PM10; VOC)	Northwest Location (PM10; VOC)
08/03/2026 08:27	4.8	0.0100	5.1	0.0200	NE	0.5	Southeast (PM10; VOC)	Northwest Location (PM10; VOC)
08/03/2026 08:28	5.1	0.0100	4.8	0.0200	E	0.3	Southeast (PM10; VOC)	Northwest Location (PM10; VOC)
08/03/2026 08:29	5.2	0.0100	5.0	0.0200	E	0.4	Southeast (PM10; VOC)	Northwest Location (PM10; VOC)
08/03/2026 08:30	5.4	0.0100	5.2	0.0100	E	0.4	Southeast (PM10; VOC)	Northwest Location (PM10; VOC)
08/03/2026 08:31	5.7	0.0100	5.7	0.0200	ESE	0.4	Southeast (PM10; VOC)	Northwest Location (PM10; VOC)
08/03/2026 08:32	6.0	0.0100	5.8	0.0200	ENE	0.4	Southeast (PM10; VOC)	Northwest Location (PM10; VOC)
08/03/2026 08:33	6.2	0.0100	5.5	0.0200	ENE	0.4	Southeast (PM10; VOC)	Northwest Location (PM10; VOC)
08/03/2026 08:34	5.6	0.0100	5.4	0.0200	SE	0.3	Southeast (PM10; VOC)	Northwest Location (PM10; VOC)
08/03/2026 08:35	6.7	0.0100	5.1	0.0200	ENE	0.3	Southeast (PM10; VOC)	Northwest Location (PM10; VOC)
08/03/2026 08:36	5.9	0.0100	5.5	0.0200	ENE	0.5	Southeast (PM10; VOC)	Northwest Location (PM10; VOC)
08/03/2026 08:37	5.3	0.0100	5.0	0.0200	ENE	0.6	Southeast (PM10; VOC)	Northwest Location (PM10; VOC)
08/03/2026 08:38	6.2	0.0100	5.5	0.0200	ENE	0.5	Southeast (PM10; VOC)	Northwest Location (PM10; VOC)
08/03/2026 08:39	5.5	0.0100	5.3	0.0200	E	0.6	Southeast (PM10; VOC)	Northwest Location (PM10; VOC)
08/03/2026 08:40	5.2	0.0100	5.0	0.0200	ENE	0.3	Southeast (PM10; VOC)	Northwest Location (PM10; VOC)
08/03/2026 08:41	4.9	0.0100	5.1	0.0200	NNE	0.4	Southeast (PM10; VOC)	Northwest Location (PM10; VOC)
08/03/2026 08:42	5.2	0.0100	5.2	0.0200	E	0.2	Southeast (PM10; VOC)	Northwest Location (PM10; VOC)
08/03/2026 08:43	5.1	0.0100	5.2	0.0100	ESE	0.4	Southeast (PM10; VOC)	Northwest Location (PM10; VOC)

Date/Time	Northwest Location PM10 (µg/m³)	Northwest Location VOC (ppm)	Southeast PM10 (µg/m³)	Southeast VOC (ppm)	Wind Direction	Wind Speed	Upwind	Downwind
08/03/2026 08:44	5.0	0.0100	5.1	0.0200	E	0.3	Southeast (PM10; VOC)	Northwest Location (PM10; VOC)
08/03/2026 08:45	5.1	0.0100	5.0	0.0200	E	0.3	Southeast (PM10; VOC)	Northwest Location (PM10; VOC)
08/03/2026 08:46	5.8	0.0100	5.3	0.0200	ENE	0.5	Southeast (PM10; VOC)	Northwest Location (PM10; VOC)
08/03/2026 08:47	6.2	0.0100	6.0	0.0200	ESE	0.4	Southeast (PM10; VOC)	Northwest Location (PM10; VOC)
08/03/2026 08:48	6.1	0.0100	6.2	0.0300	ENE	0.3	Southeast (PM10; VOC)	Northwest Location (PM10; VOC)
08/03/2026 08:49	6.5	0.0100	6.1	0.0300	ENE	0.5	Southeast (PM10; VOC)	Northwest Location (PM10; VOC)
08/03/2026 08:50	6.2	0.0100	6.0	0.0200	E	0.4	Southeast (PM10; VOC)	Northwest Location (PM10; VOC)
08/03/2026 08:51	6.1	0.0100	5.8	0.0200	E	0.4	Southeast (PM10; VOC)	Northwest Location (PM10; VOC)
08/03/2026 08:52	6.0	0.0100	6.0	0.0200	E	0.6	Southeast (PM10; VOC)	Northwest Location (PM10; VOC)
08/03/2026 08:53	5.6	0.0100	5.7	0.0200	E	0.4	Southeast (PM10; VOC)	Northwest Location (PM10; VOC)
08/03/2026 08:54	5.8	0.0100	5.7	0.0200	SSW	0.3	Northwest Location (PM10; VOC)	Southeast (PM10; VOC)
08/03/2026 08:55	5.4	0.0100	5.6	0.0200	ENE	0.8	Southeast (PM10; VOC)	Northwest Location (PM10; VOC)
08/03/2026 08:56	5.6	0.0100	5.4	0.0200	E	0.7	Southeast (PM10; VOC)	Northwest Location (PM10; VOC)
08/03/2026 08:57	5.5	0.0100	5.7	0.0200	E	0.4	Southeast (PM10; VOC)	Northwest Location (PM10; VOC)
08/03/2026 08:58	5.4	0.0100	5.2	0.0200	ENE	0.5	Southeast (PM10; VOC)	Northwest Location (PM10; VOC)
08/03/2026 08:59	5.1	0.0100	5.0	0.0200	ESE	0.5	Southeast (PM10; VOC)	Northwest Location (PM10; VOC)
08/03/2026 09:00	4.9	0.0100	5.4	0.0200	S	0.5	Southeast (PM10; VOC)	Northwest Location (PM10; VOC)
08/03/2026 09:01	5.1	0.0100	5.2	0.0200	ESE	0.4	Southeast (PM10; VOC)	Northwest Location (PM10; VOC)
08/03/2026 09:02	4.7	0.0100	5.3	0.0200	ESE	0.4	Southeast (PM10; VOC)	Northwest Location (PM10; VOC)
08/03/2026 09:03	5.1	0.0100	5.7	0.0200	E	0.5	Southeast (PM10; VOC)	Northwest Location (PM10; VOC)

Date/Time	Northwest Location PM10 (µg/m³)	Northwest Location VOC (ppm)	Southeast PM10 (µg/m³)	Southeast VOC (ppm)	Wind Direction	Wind Speed	Upwind	Downwind
08/03/2026 09:04	5.3	0.0100	5.6	0.0200	ENE	0.8	Southeast (PM10; VOC)	Northwest Location (PM10; VOC)
08/03/2026 09:05	5.0	0.0100	5.2	0.0200	E	0.5	Southeast (PM10; VOC)	Northwest Location (PM10; VOC)
08/03/2026 09:06	4.9	0.0100	4.9	0.0200	ENE	0.5	Southeast (PM10; VOC)	Northwest Location (PM10; VOC)
08/03/2026 09:07	4.6	0.0100	4.8	0.0200	SE	0.4	Southeast (PM10; VOC)	Northwest Location (PM10; VOC)
08/03/2026 09:08	4.4	0.0100	5.0	0.0200	SSW	0.3	Southeast (PM10; VOC)	Northwest Location (PM10; VOC)
08/03/2026 09:09	4.6	0.0100	5.1	0.0200	ESE	0.4	Southeast (PM10; VOC)	Northwest Location (PM10; VOC)
08/03/2026 09:10	4.8	0.0100	5.2	0.0200	ESE	0.4	Southeast (PM10; VOC)	Northwest Location (PM10; VOC)
08/03/2026 09:11	4.5	0.0100	5.0	0.0200	ESE	0.4	Southeast (PM10; VOC)	Northwest Location (PM10; VOC)
08/03/2026 09:12	4.5	0.0100	5.1	0.0200	SSE	0.4	Southeast (PM10; VOC)	Northwest Location (PM10; VOC)
08/03/2026 09:13	4.7	0.0100	5.1	0.0200	W	0.4	Northwest Location (PM10; VOC)	Southeast (PM10; VOC)
08/03/2026 09:14	4.7	0.0100	4.8	0.0200	N	0.5	Northwest Location (PM10; VOC)	Southeast (PM10; VOC)
08/03/2026 09:15	4.6	0.0100	4.9	0.0200	ENE	0.5	Southeast (PM10; VOC)	Northwest Location (PM10; VOC)
08/03/2026 09:16	4.7	0.0100	5.1	0.0200	SE	0.3	Southeast (PM10; VOC)	Northwest Location (PM10; VOC)
08/03/2026 09:17	4.5	0.0100	5.0	0.0200	ESE	0.4	Southeast (PM10; VOC)	Northwest Location (PM10; VOC)
08/03/2026 09:18	4.4	0.0100	5.1	0.0200	E	0.4	Southeast (PM10; VOC)	Northwest Location (PM10; VOC)
08/03/2026 09:19	4.2	0.0100	4.6	0.0200	W	0.3	Northwest Location (PM10; VOC)	Southeast (PM10; VOC)
08/03/2026 09:20	4.5	0.0100	4.5	0.0200	NNE	0.2	Southeast (PM10; VOC)	Northwest Location (PM10; VOC)
08/03/2026 09:21	4.6	0.0100	4.4	0.0200	ESE	0.3	Southeast (PM10; VOC)	Northwest Location (PM10; VOC)
08/03/2026 09:22	4.4	0.0100	4.4	0.0200	E	0.5	Southeast (PM10; VOC)	Northwest Location (PM10; VOC)
08/03/2026 09:23	4.1	0.0100	4.4	0.0200	NNW	0.4	Northwest Location (PM10; VOC)	Southeast (PM10; VOC)

Date/Time	Northwest Location PM10 (µg/m³)	Northwest Location VOC (ppm)	Southeast PM10 (µg/m³)	Southeast VOC (ppm)	Wind Direction	Wind Speed	Upwind	Downwind
08/03/2026 09:24	4.0	0.0100	4.4	0.0200	NNW	0.4	Northwest Location (PM10; VOC)	Southeast (PM10; VOC)
08/03/2026 09:25	4.0	0.0100	4.3	0.0200	NNW	0.4	Northwest Location (PM10; VOC)	Southeast (PM10; VOC)
08/03/2026 09:26	4.1	0.0100	4.2	0.0200	NNW	0.3	Northwest Location (PM10; VOC)	Southeast (PM10; VOC)
08/03/2026 09:27	4.0	0.0100	4.8	0.0100	E	0.3	Southeast (PM10; VOC)	Northwest Location (PM10; VOC)
08/03/2026 09:28	4.0	0.0100	4.4	0.0200	ENE	0.5	Southeast (PM10; VOC)	Northwest Location (PM10; VOC)
08/03/2026 09:29	4.0	0.0100	4.1	0.0200	ESE	0.3	Southeast (PM10; VOC)	Northwest Location (PM10; VOC)
08/03/2026 09:30	4.2	0.0100	4.4	0.0200	NNE	0.4	Northwest Location (PM10; VOC)	Southeast (PM10; VOC)
08/03/2026 09:31	4.2	0.0100	4.1	0.0300	NE	0.6	Southeast (PM10; VOC)	Northwest Location (PM10; VOC)
08/03/2026 09:32	4.1	0.0100	4.6	0.0200	WSW	0.4	Northwest Location (PM10; VOC)	Southeast (PM10; VOC)
08/03/2026 09:33	3.9	0.0100	4.5	0.0200	E	0.3	Southeast (PM10; VOC)	Northwest Location (PM10; VOC)
08/03/2026 09:34	3.8	0.0100	4.2	0.0100	ESE	0.2	Southeast (PM10; VOC)	Northwest Location (PM10; VOC)
08/03/2026 09:35	4.1	0.0100	4.0	0.0200	W	0.4	Northwest Location (PM10; VOC)	Southeast (PM10; VOC)
08/03/2026 09:36	3.8	0.0100	4.2	0.0200	NNW	0.2	Northwest Location (PM10; VOC)	Southeast (PM10; VOC)
08/03/2026 09:37	4.0	0.0100	4.5	0.0200	NW	0.2	Northwest Location (PM10; VOC)	Southeast (PM10; VOC)
08/03/2026 09:38	4.2	0.0100	4.5	0.0200	ESE	0.5	Southeast (PM10; VOC)	Northwest Location (PM10; VOC)
08/03/2026 09:39	4.3	0.0100	4.6	0.0200	WSW	0.4	Northwest Location (PM10; VOC)	Southeast (PM10; VOC)
08/03/2026 09:40	4.2	0.0100	4.5	0.0200	WNW	0.4	Northwest Location (PM10; VOC)	Southeast (PM10; VOC)
08/03/2026 09:41	3.9	0.0100	4.3	0.0200	SW	0.3	Northwest Location (PM10; VOC)	Southeast (PM10; VOC)
08/03/2026 09:42	4.4	0.0100	4.6	0.0200	NNE	0.5	Northwest Location (PM10; VOC)	Southeast (PM10; VOC)
08/03/2026 09:43	4.5	0.0100	4.6	0.0200	ESE	0.3	Southeast (PM10; VOC)	Northwest Location (PM10; VOC)

Date/Time	Northwest Location PM10 (µg/m³)	Northwest Location VOC (ppm)	Southeast PM10 (µg/m³)	Southeast VOC (ppm)	Wind Direction	Wind Speed	Upwind	Downwind
08/03/2026 09:44	4.2	0.0100	4.8	0.0200	NE	0.5	Southeast (PM10; VOC)	Northwest Location (PM10; VOC)
08/03/2026 09:45	4.3	0.0100	4.6	0.0200	NNW	0.6	Northwest Location (PM10; VOC)	Southeast (PM10; VOC)
08/03/2026 09:46	4.5	0.0100	4.6	0.0200	NW	0.6	Northwest Location (PM10; VOC)	Southeast (PM10; VOC)
08/03/2026 09:47	4.6	0.0100	4.5	0.0200	N	0.4	Northwest Location (PM10; VOC)	Southeast (PM10; VOC)
08/03/2026 09:48	4.6	0.0100	4.8	0.0200	NNW	0.4	Northwest Location (PM10; VOC)	Southeast (PM10; VOC)
08/03/2026 09:49	4.6	0.0100	4.6	0.0200	N	0.7	Northwest Location (PM10; VOC)	Southeast (PM10; VOC)
08/03/2026 09:50	4.7	0.0100	5.1	0.0200	NNW	0.5	Northwest Location (PM10; VOC)	Southeast (PM10; VOC)
08/03/2026 09:51	4.9	0.0100	5.2	0.0300	WNW	0.6	Northwest Location (PM10; VOC)	Southeast (PM10; VOC)
08/03/2026 09:52	4.8	0.0100	5.6	0.0200	NW	0.5	Northwest Location (PM10; VOC)	Southeast (PM10; VOC)
08/03/2026 09:53	5.4	0.0100	5.4	0.0100	NW	0.5	Northwest Location (PM10; VOC)	Southeast (PM10; VOC)
08/03/2026 09:54	5.3	0.0100	5.1	0.0200	NW	0.6	Northwest Location (PM10; VOC)	Southeast (PM10; VOC)
08/03/2026 09:55	5.2	0.0100	5.5	0.0200	E	0.5	Southeast (PM10; VOC)	Northwest Location (PM10; VOC)
08/03/2026 09:56	5.2	0.0100	5.8	0.0200	NW	0.7	Northwest Location (PM10; VOC)	Southeast (PM10; VOC)
08/03/2026 09:57	5.8	0.0100	6.1	0.0100	N	0.7	Northwest Location (PM10; VOC)	Southeast (PM10; VOC)
08/03/2026 09:58	5.7	0.0100	6.0	0.0100	NNW	0.6	Northwest Location (PM10; VOC)	Southeast (PM10; VOC)
08/03/2026 09:59	5.6	0.0100	6.3	0.0100	WNW	0.9	Northwest Location (PM10; VOC)	Southeast (PM10; VOC)
08/03/2026 10:00	5.7	0.0100	6.2	0.0100	WNW	0.6	Northwest Location (PM10; VOC)	Southeast (PM10; VOC)
08/03/2026 10:01	6.2	0.0100	6.7	0.0100	NNW	1.0	Northwest Location (PM10; VOC)	Southeast (PM10; VOC)
08/03/2026 10:02	6.4	0.0100	6.7	0.0200	NW	0.6	Northwest Location (PM10; VOC)	Southeast (PM10; VOC)
08/03/2026 10:03	6.8	0.0100	7.1	0.0200	N	0.7	Northwest Location (PM10; VOC)	Southeast (PM10; VOC)

Date/Time	Northwest Location PM10 (µg/m³)	Northwest Location VOC (ppm)	Southeast PM10 (µg/m³)	Southeast VOC (ppm)	Wind Direction	Wind Speed	Upwind	Downwind
08/03/2026 10:04	6.5	0.0100	7.0	0.0200	NNW	0.6	Northwest Location (PM10; VOC)	Southeast (PM10; VOC)
08/03/2026 10:05	7.3	0.0100	7.5	0.0200	NNW	0.8	Northwest Location (PM10; VOC)	Southeast (PM10; VOC)
08/03/2026 10:06	7.3	0.0100	7.7	0.0200	NNE	1.0	Southeast (PM10; VOC)	Northwest Location (PM10; VOC)
08/03/2026 10:07	6.6	0.0100	7.1	0.0200	NE	0.8	Southeast (PM10; VOC)	Northwest Location (PM10; VOC)
08/03/2026 10:08	6.2	0.0100	6.7	0.0200	N	0.5	Northwest Location (PM10; VOC)	Southeast (PM10; VOC)
08/03/2026 10:09	5.8	0.0100	6.6	0.0200	N	0.8	Northwest Location (PM10; VOC)	Southeast (PM10; VOC)
08/03/2026 10:10	5.4	0.0100	6.1	0.0200	NNW	0.9	Northwest Location (PM10; VOC)	Southeast (PM10; VOC)
08/03/2026 10:11	5.3	0.0100	5.6	0.0200	N	0.7	Northwest Location (PM10; VOC)	Southeast (PM10; VOC)
08/03/2026 10:12	4.6	0.0100	5.0	0.0200	NW	0.5	Northwest Location (PM10; VOC)	Southeast (PM10; VOC)
08/03/2026 10:13	4.3	0.0100	4.6	0.0200	NE	0.5	Southeast (PM10; VOC)	Northwest Location (PM10; VOC)
08/03/2026 10:14	4.1	0.0100	4.5	0.0200	SW	0.3	Northwest Location (PM10; VOC)	Southeast (PM10; VOC)
08/03/2026 10:15	4.1	0.0100	4.5	0.0100	NE	0.3	Southeast (PM10; VOC)	Northwest Location (PM10; VOC)
08/03/2026 10:16	3.7	0.0100	4.1	0.0100	NNE	0.4	Northwest Location (PM10; VOC)	Southeast (PM10; VOC)
08/03/2026 10:17	3.6	0.0100	4.2	0.0200	WNW	0.5	Northwest Location (PM10; VOC)	Southeast (PM10; VOC)
08/03/2026 10:18	3.6	0.0100	4.1	0.0200	NW	0.3	Northwest Location (PM10; VOC)	Southeast (PM10; VOC)
08/03/2026 10:19	3.9	0.0100	4.4	0.0200	NNW	0.6	Northwest Location (PM10; VOC)	Southeast (PM10; VOC)
08/03/2026 10:20	3.9	0.0100	4.2	0.0200	NNE	0.5	Southeast (PM10; VOC)	Northwest Location (PM10; VOC)
08/03/2026 10:21	3.9	0.0100	4.0	0.0200	NE	0.7	Southeast (PM10; VOC)	Northwest Location (PM10; VOC)
08/03/2026 10:22	3.7	0.0100	3.9	0.0300	NNE	0.7	Southeast (PM10; VOC)	Northwest Location (PM10; VOC)
08/03/2026 10:23	3.4	0.0100	3.8	0.0200	N	0.4	Northwest Location (PM10; VOC)	Southeast (PM10; VOC)

Date/Time	Northwest Location PM10 (µg/m³)	Northwest Location VOC (ppm)	Southeast PM10 (µg/m³)	Southeast VOC (ppm)	Wind Direction	Wind Speed	Upwind	Downwind
08/03/2026 10:24	3.5	0.0100	3.8	0.0200	NE	0.8	Southeast (PM10; VOC)	Northwest Location (PM10; VOC)
08/03/2026 10:25	3.4	0.0100	3.7	0.0200	NE	0.6	Southeast (PM10; VOC)	Northwest Location (PM10; VOC)
08/03/2026 10:26	3.5	0.0100	3.7	0.0200	NNE	0.4	Northwest Location (PM10; VOC)	Southeast (PM10; VOC)
08/03/2026 10:27	3.4	0.0100	3.7	0.0200	NNE	0.6	Southeast (PM10; VOC)	Northwest Location (PM10; VOC)
08/03/2026 10:28	3.0	0.0100	3.5	0.0200	NNW	0.5	Northwest Location (PM10; VOC)	Southeast (PM10; VOC)
08/03/2026 10:29	3.7	0.0100	3.6	0.0200	NE	0.7	Southeast (PM10; VOC)	Northwest Location (PM10; VOC)
08/03/2026 10:30	3.3	0.0100	3.4	0.0200	E	0.5	Southeast (PM10; VOC)	Northwest Location (PM10; VOC)
08/03/2026 10:31	3.1	0.0100	3.2	0.0200	NNW	0.4	Northwest Location (PM10; VOC)	Southeast (PM10; VOC)
08/03/2026 10:32	3.0	0.0100	3.4	0.0200	ENE	0.5	Southeast (PM10; VOC)	Northwest Location (PM10; VOC)
08/03/2026 10:33	3.3	0.0100	3.4	0.0200	NE	0.6	Southeast (PM10; VOC)	Northwest Location (PM10; VOC)
08/03/2026 10:34	3.4	0.0100	3.3	0.0200	NE	0.4	Southeast (PM10; VOC)	Northwest Location (PM10; VOC)
08/03/2026 10:35	3.7	0.0100	3.4	0.0200	NNE	0.4	Southeast (PM10; VOC)	Northwest Location (PM10; VOC)
08/03/2026 10:36	3.4	0.0100	3.8	0.0200	NW	0.5	Northwest Location (PM10; VOC)	Southeast (PM10; VOC)
08/03/2026 10:37	3.6	0.0100	4.0	0.0200	NNW	0.7	Northwest Location (PM10; VOC)	Southeast (PM10; VOC)
08/03/2026 10:38	3.5	0.0100	3.8	0.0200	NE	0.3	Southeast (PM10; VOC)	Northwest Location (PM10; VOC)
08/03/2026 10:39	3.2	0.0100	3.7	0.0200	ENE	0.4	Southeast (PM10; VOC)	Northwest Location (PM10; VOC)
08/03/2026 10:40	3.2	0.0100	3.7	0.0200	N	0.6	Northwest Location (PM10; VOC)	Southeast (PM10; VOC)
08/03/2026 10:41	3.5	0.0100	3.6	0.0200	ENE	0.4	Southeast (PM10; VOC)	Northwest Location (PM10; VOC)
08/03/2026 10:42	3.3	0.0100	3.8	0.0200	ENE	0.4	Southeast (PM10; VOC)	Northwest Location (PM10; VOC)
08/03/2026 10:43	3.2	0.0100	3.8	0.0100	NE	0.5	Southeast (PM10; VOC)	Northwest Location (PM10; VOC)

Date/Time	Northwest Location PM10 (µg/m³)	Northwest Location VOC (ppm)	Southeast PM10 (µg/m³)	Southeast VOC (ppm)	Wind Direction	Wind Speed	Upwind	Downwind
08/03/2026 10:44	3.6	0.0100	3.9	0.0100	ENE	0.5	Southeast (PM10; VOC)	Northwest Location (PM10; VOC)
08/03/2026 10:45	3.6	0.0100	3.4	0.0200	ENE	0.4	Southeast (PM10; VOC)	Northwest Location (PM10; VOC)
08/03/2026 10:46	3.7	0.0100	4.0	0.0200	N	0.4	Northwest Location (PM10; VOC)	Southeast (PM10; VOC)
08/03/2026 10:47	3.5	0.0100	3.8	0.0200	N	0.4	Northwest Location (PM10; VOC)	Southeast (PM10; VOC)
08/03/2026 10:48	3.4	0.0100	3.8	0.0200	ENE	0.5	Southeast (PM10; VOC)	Northwest Location (PM10; VOC)
08/03/2026 10:49	3.5	0.0100	3.8	0.0200	NE	0.4	Southeast (PM10; VOC)	Northwest Location (PM10; VOC)
08/03/2026 10:50	4.0	0.0100	4.1	0.0200	NE	0.5	Southeast (PM10; VOC)	Northwest Location (PM10; VOC)
08/03/2026 10:51	4.4	0.0100	4.4	0.0200	ENE	0.4	Southeast (PM10; VOC)	Northwest Location (PM10; VOC)
08/03/2026 10:52	4.6	0.0100	4.4	0.0200	E	0.5	Southeast (PM10; VOC)	Northwest Location (PM10; VOC)
08/03/2026 10:53	4.8	0.0100	4.7	0.0200	NNE	0.3	Southeast (PM10; VOC)	Northwest Location (PM10; VOC)
08/03/2026 10:54	5.1	0.0100	5.2	0.0200	NW	0.3	Northwest Location (PM10; VOC)	Southeast (PM10; VOC)
08/03/2026 10:55	5.0	0.0100	5.3	0.0200	NE	0.3	Southeast (PM10; VOC)	Northwest Location (PM10; VOC)
08/03/2026 10:56	5.3	0.0100	5.4	0.0200	NE	0.3	Southeast (PM10; VOC)	Northwest Location (PM10; VOC)
08/03/2026 10:57	5.2	0.0100	5.0	0.0200	E	0.5	Southeast (PM10; VOC)	Northwest Location (PM10; VOC)
08/03/2026 10:58	4.6	0.0100	4.8	0.0200	NNE	0.5	Southeast (PM10; VOC)	Northwest Location (PM10; VOC)
08/03/2026 10:59	4.8	0.0100	4.8	0.0200	NE	0.6	Southeast (PM10; VOC)	Northwest Location (PM10; VOC)
08/03/2026 11:00	4.7	0.0100	5.0	0.0200	NW	0.5	Northwest Location (PM10; VOC)	Southeast (PM10; VOC)
08/03/2026 11:01	4.1	0.0100	4.8	0.0200	ESE	0.4	Southeast (PM10; VOC)	Northwest Location (PM10; VOC)
08/03/2026 11:02	3.9	0.0100	4.0	0.0200	E	0.4	Southeast (PM10; VOC)	Northwest Location (PM10; VOC)
08/03/2026 11:03	3.4	0.0100	3.8	0.0200	NW	0.4	Northwest Location (PM10; VOC)	Southeast (PM10; VOC)

Date/Time	Northwest Location PM10 (µg/m³)	Northwest Location VOC (ppm)	Southeast PM10 (µg/m³)	Southeast VOC (ppm)	Wind Direction	Wind Speed	Upwind	Downwind
08/03/2026 11:04	3.4	0.0100	3.9	0.0200	NE	0.5	Southeast (PM10; VOC)	Northwest Location (PM10; VOC)
08/03/2026 11:05	3.4	0.0100	3.9	0.0200	NE	0.4	Southeast (PM10; VOC)	Northwest Location (PM10; VOC)
08/03/2026 11:06	3.4	0.0100	3.9	0.0200	NE	0.5	Southeast (PM10; VOC)	Northwest Location (PM10; VOC)
08/03/2026 11:07	3.6	0.0100	3.9	0.0200	NW	0.3	Northwest Location (PM10; VOC)	Southeast (PM10; VOC)
08/03/2026 11:08	4.0	0.0100	3.7	0.0200	NNW	0.6	Northwest Location (PM10; VOC)	Southeast (PM10; VOC)
08/03/2026 11:09	5.2	0.0100	5.5	0.0200	ENE	1.1	Southeast (PM10; VOC)	Northwest Location (PM10; VOC)
08/03/2026 11:10	3.8	0.0100	3.7	0.0200	E	0.5	Southeast (PM10; VOC)	Northwest Location (PM10; VOC)
08/03/2026 11:11	3.1	0.0100	3.4	0.0200	NNW	0.4	Northwest Location (PM10; VOC)	Southeast (PM10; VOC)
08/03/2026 11:12	3.2	0.0100	3.0	0.0200	NE	0.4	Southeast (PM10; VOC)	Northwest Location (PM10; VOC)
08/03/2026 11:13	3.0	0.0100	2.8	0.0200	NE	0.4	Southeast (PM10; VOC)	Northwest Location (PM10; VOC)
08/03/2026 11:14	3.0	0.0100	3.0	0.0200	NNE	0.8	Northwest Location (PM10; VOC)	Southeast (PM10; VOC)
08/03/2026 11:15	2.7	0.0100	2.8	0.0200	NNE	0.6	Northwest Location (PM10; VOC)	Southeast (PM10; VOC)
08/03/2026 11:16	3.0	0.0100	4.0	0.0200	ENE	0.6	Southeast (PM10; VOC)	Northwest Location (PM10; VOC)
08/03/2026 11:17	2.8	0.0100	3.3	0.0200	NE	0.5	Southeast (PM10; VOC)	Northwest Location (PM10; VOC)
08/03/2026 11:18	4.2	0.0100	3.6	0.0200	ENE	0.5	Southeast (PM10; VOC)	Northwest Location (PM10; VOC)
08/03/2026 11:19	4.8	0.0100	6.0	0.0200	NE	0.8	Southeast (PM10; VOC)	Northwest Location (PM10; VOC)
08/03/2026 11:20	5.2	0.0100	5.2	0.0200	NE	0.7	Southeast (PM10; VOC)	Northwest Location (PM10; VOC)
08/03/2026 11:21	7.6	0.0100	7.7	0.0200	NNW	0.4	Northwest Location (PM10; VOC)	Southeast (PM10; VOC)
08/03/2026 11:22	4.9	0.0100	11.2	0.0200	WNW	0.6	Northwest Location (PM10; VOC)	Southeast (PM10; VOC)
08/03/2026 11:23	5.0	0.0100	7.5	0.0200	NE	0.8	Southeast (PM10; VOC)	Northwest Location (PM10; VOC)

Date/Time	Northwest Location PM10 (µg/m³)	Northwest Location VOC (ppm)	Southeast PM10 (µg/m³)	Southeast VOC (ppm)	Wind Direction	Wind Speed	Upwind	Downwind
08/03/2026 11:24	5.0	0.0100	6.1	0.0200	W	0.5	Northwest Location (PM10; VOC)	Southeast (PM10; VOC)
08/03/2026 11:25	4.8	0.0100	5.9	0.0200	NNW	0.5	Northwest Location (PM10; VOC)	Southeast (PM10; VOC)
08/03/2026 11:26	6.8	0.0100	7.0	0.0200	NNE	0.8	Northwest Location (PM10; VOC)	Southeast (PM10; VOC)
08/03/2026 11:27	4.4	0.0100	6.1	0.0200	ENE	0.6	Southeast (PM10; VOC)	Northwest Location (PM10; VOC)
08/03/2026 11:28	3.6	0.0100	3.9	0.0200	ENE	0.6	Southeast (PM10; VOC)	Northwest Location (PM10; VOC)
08/03/2026 11:29	3.2	0.0100	3.2	0.0200	NE	0.4	Southeast (PM10; VOC)	Northwest Location (PM10; VOC)
08/03/2026 11:30	3.2	0.0100	3.9	0.0200	NNW	0.5	Northwest Location (PM10; VOC)	Southeast (PM10; VOC)
08/03/2026 11:31	3.8	0.0100	6.1	0.0200	ESE	0.5	Southeast (PM10; VOC)	Northwest Location (PM10; VOC)
08/03/2026 11:32	4.6	0.0100	6.4	0.0100	NE	0.5	Southeast (PM10; VOC)	Northwest Location (PM10; VOC)
08/03/2026 11:33	4.2	0.0100	6.9	0.0100	ENE	0.5	Southeast (PM10; VOC)	Northwest Location (PM10; VOC)
08/03/2026 11:34	3.7	0.0100	5.1	0.0200	NE	0.5	Southeast (PM10; VOC)	Northwest Location (PM10; VOC)
08/03/2026 11:35	3.7	0.0100	4.4	0.0200	ENE	0.6	Southeast (PM10; VOC)	Northwest Location (PM10; VOC)
08/03/2026 11:36	3.3	0.0100	3.7	0.0200	NNW	0.3	Northwest Location (PM10; VOC)	Southeast (PM10; VOC)
08/03/2026 11:37	3.4	0.0100	3.5	0.0200	NE	0.4	Southeast (PM10; VOC)	Northwest Location (PM10; VOC)
08/03/2026 11:38	3.4	0.0100	3.3	0.0200	NNE	0.5	Southeast (PM10; VOC)	Northwest Location (PM10; VOC)
08/03/2026 11:39	3.1	0.0100	3.1	0.0200	NW	0.4	Northwest Location (PM10; VOC)	Southeast (PM10; VOC)
08/03/2026 11:40	3.2	0.0100	3.4	0.0200	NE	0.7	Southeast (PM10; VOC)	Northwest Location (PM10; VOC)
08/03/2026 11:41	3.2	0.0100	3.2	0.0200	N	0.4	Northwest Location (PM10; VOC)	Southeast (PM10; VOC)
08/03/2026 11:42	3.4	0.0100	2.9	0.0200	NE	0.5	Southeast (PM10; VOC)	Northwest Location (PM10; VOC)
08/03/2026 11:43	3.7	0.0100	3.3	0.0100	NE	0.4	Southeast (PM10; VOC)	Northwest Location (PM10; VOC)

Date/Time	Northwest Location PM10 (µg/m³)	Northwest Location VOC (ppm)	Southeast PM10 (µg/m³)	Southeast VOC (ppm)	Wind Direction	Wind Speed	Upwind	Downwind
08/03/2026 11:44	3.8	0.0100	3.8	0.0100	NE	0.7	Southeast (PM10; VOC)	Northwest Location (PM10; VOC)
08/03/2026 11:45	3.3	0.0100	3.2	0.0100	NNE	0.7	Northwest Location (PM10; VOC)	Southeast (PM10; VOC)
08/03/2026 11:46	3.2	0.0100	2.9	0.0200	NE	0.4	Southeast (PM10; VOC)	Northwest Location (PM10; VOC)
08/03/2026 11:47	3.3	0.0100	3.2	0.0200	N	0.5	Northwest Location (PM10; VOC)	Southeast (PM10; VOC)
08/03/2026 11:48	3.2	0.0100	3.0	0.0200	W	0.5	Northwest Location (PM10; VOC)	Southeast (PM10; VOC)
08/03/2026 11:49	3.3	0.0100	3.2	0.0200	NW	0.6	Northwest Location (PM10; VOC)	Southeast (PM10; VOC)
08/03/2026 11:50	3.2	0.0100	3.0	0.0200	SE	0.3	Southeast (PM10; VOC)	Northwest Location (PM10; VOC)
08/03/2026 11:51	3.0	0.0100	3.0	0.0200	ENE	0.4	Southeast (PM10; VOC)	Northwest Location (PM10; VOC)
08/03/2026 11:52	3.2	0.0100	3.3	0.0200	E	0.4	Southeast (PM10; VOC)	Northwest Location (PM10; VOC)
08/03/2026 11:53	3.7	0.0100	3.5	0.0200	ENE	0.6	Southeast (PM10; VOC)	Northwest Location (PM10; VOC)
08/03/2026 11:54	3.2	0.0100	3.7	0.0200	NNE	0.6	Southeast (PM10; VOC)	Northwest Location (PM10; VOC)
08/03/2026 11:55	3.7	0.0100	3.3	0.0200	NE	0.4	Southeast (PM10; VOC)	Northwest Location (PM10; VOC)
08/03/2026 11:56	4.4	0.0100	4.0	0.0200	ENE	0.4	Southeast (PM10; VOC)	Northwest Location (PM10; VOC)
08/03/2026 11:57	5.3	0.0100	4.8	0.0200	NW	0.6	Northwest Location (PM10; VOC)	Southeast (PM10; VOC)
08/03/2026 11:58	4.0	0.0100	5.4	0.0200	NNE	0.7	Southeast (PM10; VOC)	Northwest Location (PM10; VOC)
08/03/2026 11:59	4.8	0.0100	3.4	0.0200	E	0.3	Southeast (PM10; VOC)	Northwest Location (PM10; VOC)
08/03/2026 12:00	8.0	0.0100	6.2	0.0200	ENE	0.4	Southeast (PM10; VOC)	Northwest Location (PM10; VOC)
08/03/2026 12:01	3.9	0.0100	5.8	0.0200	NE	0.6	Southeast (PM10; VOC)	Northwest Location (PM10; VOC)
08/03/2026 12:02	5.9	0.0100	5.5	0.0200	NE	0.7	Southeast (PM10; VOC)	Northwest Location (PM10; VOC)
08/03/2026 12:03	4.9	0.0100	13.9	0.0200	N	0.6	Northwest Location (PM10; VOC)	Southeast (PM10; VOC)

Date/Time	Northwest Location PM10 (µg/m³)	Northwest Location VOC (ppm)	Southeast PM10 (µg/m³)	Southeast VOC (ppm)	Wind Direction	Wind Speed	Upwind	Downwind
08/03/2026 12:04	3.6	0.0100	5.3	0.0200	NE	0.6	Southeast (PM10; VOC)	Northwest Location (PM10; VOC)
08/03/2026 12:05	3.3	0.0100	3.2	0.0200	NNE	0.6	Southeast (PM10; VOC)	Northwest Location (PM10; VOC)
08/03/2026 12:06	5.3	0.0100	4.5	0.0200	N	0.6	Northwest Location (PM10; VOC)	Southeast (PM10; VOC)
08/03/2026 12:07	3.5	0.0100	4.6	0.0200	N	0.6	Northwest Location (PM10; VOC)	Southeast (PM10; VOC)
08/03/2026 12:08	3.9	0.0100	5.5	0.0200	NE	0.5	Southeast (PM10; VOC)	Northwest Location (PM10; VOC)
08/03/2026 12:09	4.1	0.0100	8.1	0.0200	NW	0.5	Northwest Location (PM10; VOC)	Southeast (PM10; VOC)
08/03/2026 12:10	3.8	0.0100	5.2	0.0100	NW	0.6	Northwest Location (PM10; VOC)	Southeast (PM10; VOC)
08/03/2026 12:11	3.4	0.0100	5.8	0.0100	NW	0.4	Northwest Location (PM10; VOC)	Southeast (PM10; VOC)
08/03/2026 12:12	3.0	0.0100	4.0	0.0200	ENE	0.9	Southeast (PM10; VOC)	Northwest Location (PM10; VOC)
08/03/2026 12:13	5.7	0.0100	10.9	0.0200	NNW	0.6	Northwest Location (PM10; VOC)	Southeast (PM10; VOC)
08/03/2026 12:14	5.8	0.0100	8.2	0.0200	NNE	0.8	Southeast (PM10; VOC)	Northwest Location (PM10; VOC)
08/03/2026 12:15	4.0	0.0100	7.0	0.0100	NNE	0.8	Northwest Location (PM10; VOC)	Southeast (PM10; VOC)
08/03/2026 12:16	4.5	0.0100	5.6	0.0100	NNE	0.7	Southeast (PM10; VOC)	Northwest Location (PM10; VOC)
08/03/2026 12:17	5.3	0.0100	5.5	0.0100	NE	0.8	Southeast (PM10; VOC)	Northwest Location (PM10; VOC)
08/03/2026 12:18	4.6	0.0100	10.7	0.0100	E	0.4	Southeast (PM10; VOC)	Northwest Location (PM10; VOC)
08/03/2026 12:19	4.0	0.0100	6.3	0.0100	ENE	0.4	Southeast (PM10; VOC)	Northwest Location (PM10; VOC)
08/03/2026 12:20	4.4	0.0100	4.9	0.0100	ENE	0.6	Southeast (PM10; VOC)	Northwest Location (PM10; VOC)
08/03/2026 12:21	4.1	0.0100	6.5	0.0200	NNE	0.7	Southeast (PM10; VOC)	Northwest Location (PM10; VOC)
08/03/2026 12:22	3.2	0.0100	3.9	0.0200	NNE	0.6	Northwest Location (PM10; VOC)	Southeast (PM10; VOC)
08/03/2026 12:23	3.2	0.0100	3.5	0.0200	ENE	0.4	Southeast (PM10; VOC)	Northwest Location (PM10; VOC)

Date/Time	Northwest Location PM10 (µg/m³)	Northwest Location VOC (ppm)	Southeast PM10 (µg/m³)	Southeast VOC (ppm)	Wind Direction	Wind Speed	Upwind	Downwind
08/03/2026 12:24	3.5	0.0100	3.5	0.0200	NE	0.4	Southeast (PM10; VOC)	Northwest Location (PM10; VOC)
08/03/2026 12:25	3.7	0.0100	3.6	0.0200	ENE	0.4	Southeast (PM10; VOC)	Northwest Location (PM10; VOC)
08/03/2026 12:26	3.3	0.0100	3.3	0.0200	NNE	0.6	Northwest Location (PM10; VOC)	Southeast (PM10; VOC)
08/03/2026 12:27	2.9	0.0100	3.2	0.0200	NE	0.6	Southeast (PM10; VOC)	Northwest Location (PM10; VOC)
08/03/2026 12:28	3.0	0.0100	3.0	0.0100	NNE	0.7	Northwest Location (PM10; VOC)	Southeast (PM10; VOC)
08/03/2026 12:29	3.0	0.0100	2.8	0.0100	NNE	0.9	Northwest Location (PM10; VOC)	Southeast (PM10; VOC)
08/03/2026 12:30	3.1	0.0100	2.8	0.0100	NE	0.6	Southeast (PM10; VOC)	Northwest Location (PM10; VOC)
08/03/2026 12:31	2.9	0.0100	2.7	0.0100	ENE	0.3	Southeast (PM10; VOC)	Northwest Location (PM10; VOC)
08/03/2026 12:32	3.4	0.0100	2.8	0.0200	N	0.7	Northwest Location (PM10; VOC)	Southeast (PM10; VOC)
08/03/2026 12:33	2.8	0.0100	2.8	0.0200	N	0.5	Northwest Location (PM10; VOC)	Southeast (PM10; VOC)
08/03/2026 12:34	2.8	0.0100	2.8	0.0100	NNE	0.8	Southeast (PM10; VOC)	Northwest Location (PM10; VOC)
08/03/2026 12:35	2.9	0.0100	3.0	0.0100	NE	0.5	Southeast (PM10; VOC)	Northwest Location (PM10; VOC)
08/03/2026 12:36	2.8	0.0100	2.6	0.0200	NNW	0.8	Northwest Location (PM10; VOC)	Southeast (PM10; VOC)
08/03/2026 12:37	2.6	0.0100	2.6	0.0100	NNW	1.0	Northwest Location (PM10; VOC)	Southeast (PM10; VOC)
08/03/2026 12:38	2.7	0.0100	2.7	0.0100	NW	0.6	Northwest Location (PM10; VOC)	Southeast (PM10; VOC)
08/03/2026 12:39	3.0	0.0100	2.8	0.0100	NE	0.6	Southeast (PM10; VOC)	Northwest Location (PM10; VOC)
08/03/2026 12:40	2.9	0.0100	3.0	0.0200	WNW	0.5	Northwest Location (PM10; VOC)	Southeast (PM10; VOC)
08/03/2026 12:41	2.7	0.0100	2.7	0.0200	N	0.6	Northwest Location (PM10; VOC)	Southeast (PM10; VOC)
08/03/2026 12:42	2.7	0.0100	2.7	0.0200	ENE	0.6	Southeast (PM10; VOC)	Northwest Location (PM10; VOC)
08/03/2026 12:43	2.9	0.0100	2.8	0.0200	ENE	0.9	Southeast (PM10; VOC)	Northwest Location (PM10; VOC)

Date/Time	Northwest Location PM10 (µg/m³)	Northwest Location VOC (ppm)	Southeast PM10 (µg/m³)	Southeast VOC (ppm)	Wind Direction	Wind Speed	Upwind	Downwind
08/03/2026 12:44	3.0	0.0100	2.9	0.0200	NNW	0.5	Northwest Location (PM10; VOC)	Southeast (PM10; VOC)
08/03/2026 12:45	3.0	0.0100	2.9	0.0200	ENE	0.6	Southeast (PM10; VOC)	Northwest Location (PM10; VOC)
08/03/2026 12:46	3.1	0.0100	3.1	0.0200	NE	0.6	Southeast (PM10; VOC)	Northwest Location (PM10; VOC)
08/03/2026 12:47	3.2	0.0100	3.1	0.0200	NE	0.5	Southeast (PM10; VOC)	Northwest Location (PM10; VOC)
08/03/2026 12:48	3.1	0.0100	3.3	0.0200	NNE	0.6	Northwest Location (PM10; VOC)	Southeast (PM10; VOC)
08/03/2026 12:49	3.0	0.0100	3.2	0.0200	NE	0.8	Southeast (PM10; VOC)	Northwest Location (PM10; VOC)
08/03/2026 12:50	2.9	0.0100	3.2	0.0200	NNE	0.6	Southeast (PM10; VOC)	Northwest Location (PM10; VOC)
08/03/2026 12:51	3.0	0.0100	3.1	0.0200	NNW	0.5	Northwest Location (PM10; VOC)	Southeast (PM10; VOC)
08/03/2026 12:52	3.2	0.0100	3.0	0.0200	SE	0.7	Southeast (PM10; VOC)	Northwest Location (PM10; VOC)
08/03/2026 12:53	2.8	0.0100	2.8	0.0200	N	0.9	Northwest Location (PM10; VOC)	Southeast (PM10; VOC)
08/03/2026 12:54	2.8	0.0100	2.7	0.0200	WSW	0.7	Northwest Location (PM10; VOC)	Southeast (PM10; VOC)
08/03/2026 12:55	2.9	0.0100	3.0	0.0100	NE	0.7	Southeast (PM10; VOC)	Northwest Location (PM10; VOC)
08/03/2026 12:56	2.8	0.0100	2.8	0.0100	NNE	0.5	Northwest Location (PM10; VOC)	Southeast (PM10; VOC)
08/03/2026 12:57	3.0	0.0100	2.8	0.0100	WNW	0.4	Northwest Location (PM10; VOC)	Southeast (PM10; VOC)
08/03/2026 12:58	2.7	0.0100	2.8	0.0100	WNW	0.3	Northwest Location (PM10; VOC)	Southeast (PM10; VOC)
08/03/2026 12:59	2.7	0.0100	2.7	0.0100	NW	0.6	Northwest Location (PM10; VOC)	Southeast (PM10; VOC)
08/03/2026 13:00	2.8	0.0100	2.8	0.0100	NW	0.7	Northwest Location (PM10; VOC)	Southeast (PM10; VOC)
08/03/2026 13:01	3.0	0.0100	2.7	0.0200	NNE	0.6	Southeast (PM10; VOC)	Northwest Location (PM10; VOC)
08/03/2026 13:02	3.5	0.0100	3.0	0.0200	WNW	0.6	Northwest Location (PM10; VOC)	Southeast (PM10; VOC)
08/03/2026 13:03	3.2	0.0100	3.0	0.0200	N	0.5	Northwest Location (PM10; VOC)	Southeast (PM10; VOC)

Date/Time	Northwest Location PM10 (µg/m³)	Northwest Location VOC (ppm)	Southeast PM10 (µg/m³)	Southeast VOC (ppm)	Wind Direction	Wind Speed	Upwind	Downwind
08/03/2026 13:04	4.1	0.0100	3.8	0.0200	NE	0.7	Southeast (PM10; VOC)	Northwest Location (PM10; VOC)
08/03/2026 13:05	3.3	0.0100	3.7	0.0200	ENE	0.7	Southeast (PM10; VOC)	Northwest Location (PM10; VOC)
08/03/2026 13:06	3.3	0.0100	3.4	0.0200	ENE	0.5	Southeast (PM10; VOC)	Northwest Location (PM10; VOC)
08/03/2026 13:07	2.9	0.0100	3.0	0.0200	ENE	0.7	Southeast (PM10; VOC)	Northwest Location (PM10; VOC)
08/03/2026 13:08	2.9	0.0100	3.0	0.0200	SE	0.6	Southeast (PM10; VOC)	Northwest Location (PM10; VOC)
08/03/2026 13:09	2.9	0.0100	3.0	0.0200	NE	0.5	Southeast (PM10; VOC)	Northwest Location (PM10; VOC)
08/03/2026 13:10	2.9	0.0100	2.8	0.0200	ENE	0.7	Southeast (PM10; VOC)	Northwest Location (PM10; VOC)
08/03/2026 13:11	3.1	0.0100	3.0	0.0200	E	0.3	Southeast (PM10; VOC)	Northwest Location (PM10; VOC)
08/03/2026 13:12	3.3	0.0100	3.2	0.0200	WSW	0.3	Northwest Location (PM10; VOC)	Southeast (PM10; VOC)
08/03/2026 13:13	4.1	0.0100	3.4	0.0200	WSW	0.3	Northwest Location (PM10; VOC)	Southeast (PM10; VOC)
08/03/2026 13:14	4.0	0.0200	3.3	0.0200	NW	0.3	Northwest Location (PM10; VOC)	Southeast (PM10; VOC)
08/03/2026 13:15	3.9	0.0100	3.8	0.0200	NE	0.8	Southeast (PM10; VOC)	Northwest Location (PM10; VOC)
08/03/2026 13:16	3.2	0.0100	3.6	0.0200	NE	0.8	Southeast (PM10; VOC)	Northwest Location (PM10; VOC)
08/03/2026 13:17	2.8	0.0100	3.2	0.0200	NE	0.7	Southeast (PM10; VOC)	Northwest Location (PM10; VOC)
08/03/2026 13:18	3.1	0.0100	3.1	0.0200	NNE	0.4	Northwest Location (PM10; VOC)	Southeast (PM10; VOC)
08/03/2026 13:19	3.0	0.0100	3.0	0.0200	NNE	0.5	Northwest Location (PM10; VOC)	Southeast (PM10; VOC)
08/03/2026 13:20	2.8	0.0100	2.8	0.0200	NNE	0.5	Southeast (PM10; VOC)	Northwest Location (PM10; VOC)
08/03/2026 13:21	3.0	0.0100	2.9	0.0200	NNE	0.5	Southeast (PM10; VOC)	Northwest Location (PM10; VOC)
08/03/2026 13:22	3.5	0.0100	3.2	0.0200	NE	0.5	Southeast (PM10; VOC)	Northwest Location (PM10; VOC)
08/03/2026 13:23	3.7	0.0100	3.8	0.0200	NE	0.4	Southeast (PM10; VOC)	Northwest Location (PM10; VOC)

Date/Time	Northwest Location PM10 (µg/m³)	Northwest Location VOC (ppm)	Southeast PM10 (µg/m³)	Southeast VOC (ppm)	Wind Direction	Wind Speed	Upwind	Downwind
08/03/2026 13:24	3.4	0.0100	3.6	0.0200	ENE	0.7	Southeast (PM10; VOC)	Northwest Location (PM10; VOC)
08/03/2026 13:25	3.0	0.0100	3.4	0.0200	NE	0.4	Southeast (PM10; VOC)	Northwest Location (PM10; VOC)
08/03/2026 13:26	3.0	0.0100	3.0	0.0200	W	0.5	Northwest Location (PM10; VOC)	Southeast (PM10; VOC)
08/03/2026 13:27	3.2	0.0100	3.2	0.0200	ENE	0.5	Southeast (PM10; VOC)	Northwest Location (PM10; VOC)
08/03/2026 13:28	3.0	0.0100	3.1	0.0200	ESE	0.5	Southeast (PM10; VOC)	Northwest Location (PM10; VOC)
08/03/2026 13:29	3.1	0.0100	3.1	0.0200	ENE	0.6	Southeast (PM10; VOC)	Northwest Location (PM10; VOC)
08/03/2026 13:30	3.0	0.0100	3.0	0.0200	ENE	0.6	Southeast (PM10; VOC)	Northwest Location (PM10; VOC)
08/03/2026 13:31	3.0	0.0100	2.9	0.0200	NE	0.7	Southeast (PM10; VOC)	Northwest Location (PM10; VOC)
08/03/2026 13:32	3.2	0.0100	3.1	0.0200	NE	0.7	Southeast (PM10; VOC)	Northwest Location (PM10; VOC)
08/03/2026 13:33	3.3	0.0100	3.4	0.0200	ENE	0.5	Southeast (PM10; VOC)	Northwest Location (PM10; VOC)
08/03/2026 13:34	3.1	0.0100	3.3	0.0200	ENE	0.4	Southeast (PM10; VOC)	Northwest Location (PM10; VOC)
08/03/2026 13:35	3.2	0.0100	3.3	0.0200	NE	0.7	Southeast (PM10; VOC)	Northwest Location (PM10; VOC)
08/03/2026 13:36	3.5	0.0100	3.4	0.0200	E	0.8	Southeast (PM10; VOC)	Northwest Location (PM10; VOC)
08/03/2026 13:37	3.6	0.0100	3.6	0.0200	NE	0.7	Southeast (PM10; VOC)	Northwest Location (PM10; VOC)
08/03/2026 13:38	3.6	0.0100	3.6	0.0200	ENE	0.4	Southeast (PM10; VOC)	Northwest Location (PM10; VOC)
08/03/2026 13:39	3.8	0.0100	3.6	0.0200	NNE	0.3	Northwest Location (PM10; VOC)	Southeast (PM10; VOC)
08/03/2026 13:40	3.8	0.0100	3.6	0.0200	ENE	0.6	Southeast (PM10; VOC)	Northwest Location (PM10; VOC)
08/03/2026 13:41	4.0	0.0100	3.9	0.0200	ENE	0.4	Southeast (PM10; VOC)	Northwest Location (PM10; VOC)
08/03/2026 13:42	4.3	0.0100	4.3	0.0200	ENE	0.5	Southeast (PM10; VOC)	Northwest Location (PM10; VOC)
08/03/2026 13:43	4.2	0.0100	4.0	0.0200	ESE	0.3	Southeast (PM10; VOC)	Northwest Location (PM10; VOC)

Date/Time	Northwest Location PM10 (µg/m³)	Northwest Location VOC (ppm)	Southeast PM10 (µg/m³)	Southeast VOC (ppm)	Wind Direction	Wind Speed	Upwind	Downwind
08/03/2026 13:44	4.3	0.0100	4.1	0.0200	ENE	0.7	Southeast (PM10; VOC)	Northwest Location (PM10; VOC)
08/03/2026 13:45	4.1	0.0100	4.1	0.0200	E	0.4	Southeast (PM10; VOC)	Northwest Location (PM10; VOC)
08/03/2026 13:46	4.0	0.0100	4.1	0.0200	E	0.8	Southeast (PM10; VOC)	Northwest Location (PM10; VOC)
08/03/2026 13:47	4.1	0.0100						
08/03/2026 13:48	4.3	0.0100						
08/03/2026 13:49	4.9	0.0100						
08/03/2026 13:50	4.8	0.0100						
08/03/2026 13:51	4.4	0.0100						
08/03/2026 13:52	4.5	0.0100						
08/03/2026 13:53	5.3	0.0100						
08/03/2026 13:54	6.5	0.0100						
08/03/2026 13:55	4.4	0.0100						
08/03/2026 13:56	4.5	0.0100						
08/03/2026 13:57	6.6	0.0100						
08/03/2026 13:58	5.7	0.0100						
08/03/2026 13:59	5.8	0.0100						
08/03/2026 14:00	4.7	0.0100						
08/03/2026 14:01	4.1	0.0100						
08/03/2026 14:02	4.2	0.0100						
08/03/2026 14:03	4.4	0.0100						
08/03/2026 14:04	4.6	0.0100						
08/03/2026 14:05	4.9	0.0100						
08/03/2026 14:06	4.6	0.0100						
08/03/2026 14:07	4.5	0.0100						
08/03/2026 14:08	4.6	0.0100						
08/03/2026 14:09	4.7	0.0100						
08/03/2026 14:10	4.7	0.0100						
08/03/2026 14:11	4.5	0.0100						
08/03/2026 14:12	4.6	0.0100						
08/03/2026 14:13	4.7	0.0100						
08/03/2026 14:14	4.8	0.0100						
08/03/2026 14:15	4.9	0.0100						
08/03/2026 14:16	5.0	0.0100						
08/03/2026 14:17	4.9	0.0100						
08/03/2026 14:18	4.8	0.0100						
08/03/2026 14:19	4.8	0.0100						
08/03/2026 14:20	4.6	0.0100						
08/03/2026 14:21	5.1	0.0100						
08/03/2026 14:22	5.1	0.0100						
08/03/2026 14:23	5.2	0.0100						
08/03/2026 14:24	5.6	0.0100						
08/03/2026 14:25	5.6	0.0100						
08/03/2026 14:26	5.5	0.0100						
08/03/2026 14:27	5.6	0.0100						
08/03/2026 14:28	5.4	0.0100						
08/03/2026 14:29	5.5	0.0100						
08/03/2026 14:30	5.6	0.0100						
08/03/2026 14:31	5.8	0.0100						
08/03/2026 14:32	5.3	0.0100						
08/03/2026 14:33	5.3	0.0100						
08/03/2026 14:34	5.3	0.0100						
08/03/2026 14:35	5.2	0.0100						

Date/Time	Northwest Location PM10 (µg/m³)	Northwest Location VOC (ppm)	Southeast PM10 (µg/m³)	Southeast VOC (ppm)	Wind Direction	Wind Speed	Upwind	Downwind
08/03/2026 14:36	5.2	0.0100						
08/03/2026 14:37	5.3	0.0100						
08/03/2026 14:38	5.2	0.0100						
08/03/2026 14:39	5.2	0.0100						
08/03/2026 14:40	4.6	0.0100						
08/03/2026 14:41	4.5	0.0100						
08/03/2026 14:42	4.4	0.0100						
08/03/2026 14:43	4.7	0.0100						
08/03/2026 14:44	4.8	0.0100						
08/03/2026 14:45	4.8	0.0100						
08/03/2026 14:46	4.8	0.0100						
08/03/2026 14:47	5.2	0.0100						
08/03/2026 14:48	5.2	0.0100						
08/03/2026 14:49	5.0	0.0100						
08/03/2026 14:50	4.6	0.0100						
08/03/2026 14:51	4.8	0.0100						
08/03/2026 14:52	4.5	0.0100						
08/03/2026 14:53	3.8	0.0100						
08/03/2026 14:54	3.4	0.0100						
08/03/2026 14:55	3.4	0.0100						
08/03/2026 14:56	3.6	0.0100						
08/03/2026 14:57	3.4	0.0100						
08/03/2026 14:58	3.1	0.0100						
08/03/2026 14:59	3.0	0.0100						
08/03/2026 15:00	3.1	0.0100						
08/03/2026 15:01	3.1	0.0100						
08/03/2026 15:02	3.1	0.0100						
08/03/2026 15:03	3.1	0.0100						
08/03/2026 15:04	3.1	0.0100						
08/03/2026 15:05	2.9	0.0100						
08/03/2026 15:06	2.9	0.0100						
08/03/2026 15:07	3.0	0.0100						
08/03/2026 15:08	2.8	0.0100						
08/03/2026 15:09	3.0	0.0100						
08/03/2026 15:10	3.7	0.0100						
08/03/2026 15:11	3.2	0.0100						
08/03/2026 15:12	3.0	0.0100						
08/03/2026 15:13	2.8	0.0100						
08/03/2026 15:14	2.9	0.0100						
08/03/2026 15:15	3.0	0.0100						
08/03/2026 15:16	3.0	0.0100						
08/03/2026 15:17	2.9	0.0100						
08/03/2026 15:18	3.0	0.0100						
08/03/2026 15:19	3.1	0.0100						
08/03/2026 15:20	3.4	0.0100						
08/03/2026 15:21	3.7	0.0100						
08/03/2026 15:22	3.6	0.0100						
08/03/2026 15:23	3.2	0.0100						
08/03/2026 15:24	3.0	0.0100						
08/03/2026 15:25	3.1	0.0100						
08/03/2026 15:26	3.1	0.0100						
08/03/2026 15:27	3.0	0.0100						
08/03/2026 15:28	3.0	0.0100						
08/03/2026 15:29	2.9	0.0100						
08/03/2026 15:30	3.0	0.0100						
08/03/2026 15:31	3.3	0.0100						
08/03/2026 15:32	3.2	0.0200						

Date/Time	Northwest Location PM10 (µg/m³)	Northwest Location VOC (ppm)	Southeast PM10 (µg/m³)	Southeast VOC (ppm)	Wind Direction	Wind Speed	Upwind	Downwind
08/03/2026 15:33	3.5	0.0300						
08/03/2026 15:34	3.2	0.0400						
08/03/2026 15:35	3.1	0.0300						
08/03/2026 15:36	2.9	0.0200						
08/03/2026 15:37	3.1	0.0200						
08/03/2026 15:38	3.0	0.0200						
08/03/2026 15:39	2.9	0.0100						
08/03/2026 15:40	3.0	0.0100						
08/03/2026 15:41	3.1	0.0100						
08/03/2026 15:42	3.0	0.0100						
08/03/2026 15:43	3.0	0.0100						
08/03/2026 15:44	3.2	0.0100						
08/03/2026 15:45	3.0	0.0100						
08/03/2026 15:46	3.3	0.0100						
08/03/2026 15:47	3.3	0.0100						
08/03/2026 15:48	3.3	0.0100						
08/03/2026 15:49	4.4	0.0100						
08/03/2026 15:50	3.4	0.0100						
08/03/2026 15:51	3.9	0.0100						
08/03/2026 15:52	4.8	0.0100						
08/03/2026 15:53	3.7	0.0100						
08/03/2026 15:54	6.3	0.0100						

LANGAN

SITE OBSERVATION REPORT

PROJECT No.: 170933501	**CLIENT:**	**DATE:**	Tuesday, August 4, 2026
PROJECT: 21 Denton Place	2123 Denton LLC Brooklyn, NY 11203	**WEATHER:**	Sunny, 65.7 – 85.5 ^{0}F Wind: E @ 0.2 – 2.5 mph
LOCATION: Brooklyn, New York		**TIME:**	7:00 am – 5:30 PM
NYSDEC SITE ID: 224133		**MONITOR:**	Jennifer Samuel

EQUIPMENT:
COMACCHIO MC-15 HT
CAT 314E
Geoprobe 6011DT
Ingersoll Rand 185

PRESENT AT SITE:
Langan: Jennifer Samuel
B. Contracting Group: Diego Miguel Jarroo
Visitors: Charles Lambert (WSP)
Coastal Environmental Solutions: John Slavin and Mike Mede

OBSERVATIONS, DISCUSSIONS, TEST RESULTS, ETC.:

Langan observed and documented air quality throughout drilling operations and groundwater amendment injections. Work performed is in accordance with the Interim Remedial Measures Work Plan as approved by the New York State Department of Environmental Conservation (NYSDEC) approval letter dated June 10, 2026.

Site Activities

- B. Contracting Group removed brick and excess stone from the southeastern wall
- B. Contracting Group attempted drilling piles alongside northeastern wall, and mechanic was on site fixing pile drilling machine.

Material Tracking

- No material imported/exported

Cc:	D. Winslow, B. Parekh, M. Del Balzo, M. Heye	By:	Jennifer Samuel **Langan, D.P.C.**

CAMP Activities

- Langan performed community air monitoring at the perimeter of the site at one upwind and one downwind location during ground-intrusive work. Implementation of the Community Air Monitoring Plan (CAMP) included air monitoring for particulate matter for particulates less than 10 µm in diameter (PM10) and VOCs. No VOCs or particulates exceeded the action levels established in the site-specific CAMP.
- Fugitive dust and odors were not observed leaving the site.

Cc:	D. Winslow, B. Parekh, M. Del Balzo, M. Heye	By:	Jennifer Samuel
			Langan, D.P.C.

Site Photographs



Photo 1: B. Contracting Group removing excess brick alongside southeastern wall



Photo 2: B. Contracting Group working on broken pile drilling machinery on site with mechanic.

Cc:	D. Winslow, B. Parekh, M. Del Balzo, M. Heye	By:	Jennifer Samuel
			Langan, D.P.C.

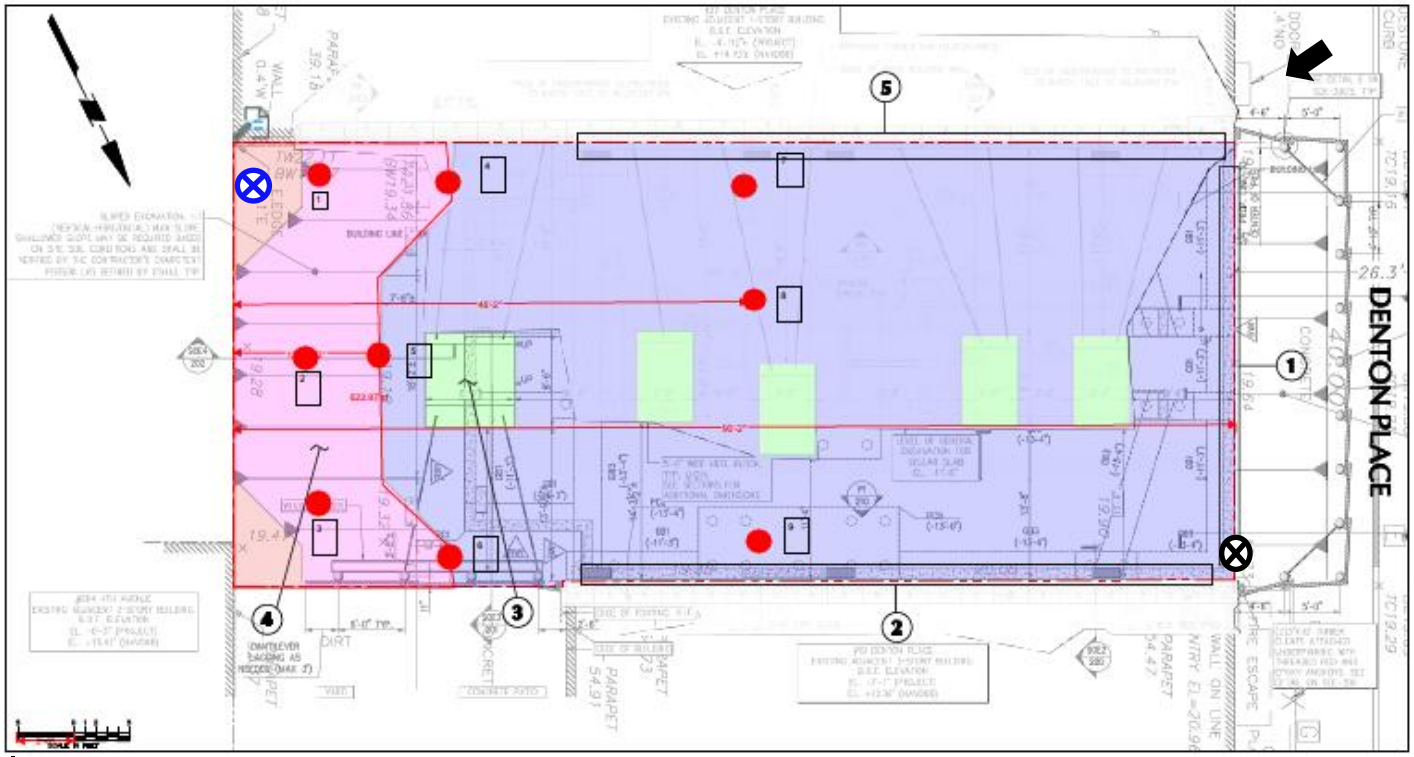

Legend:

Upwind CAMP Station

Downwind CAMP Station

Prevailing Wind Direction

Cc:	D. Winslow, B. Parekh, M. Del Balzo, M. Heye	By:	Jennifer Samuel
			Langan, D.P.C.



Cc:	D. Winslow, B. Parekh, M. Del Balzo, M. Heye	By:	Jennifer Samuel
			Langan, D.P.C.

LANGAN	Site Contribution v7.1.26 Report	170933501 - 21 Denton Pl - SQ-73246	
		Report Period	
		From:	08/04/2026 07:00
		To:	08/04/2026 17:00
		PM10 Action Level:	150 µg/m³
		VOC Action Level:	5 ppm

Daily Environmental Summary	Temp (°F)	Relative Humidity (%)	Barometer (inHg)	Wind Speed (mph)	Prevailing Wind Direction
08/04/2026	65.7 - 85.5	46.1 - 84.1	30.2 - 30.7	0.2 - 2.5	W

Daily Monitoring Summary	PM10 (µg/m³)	Time	VOC (ppm)	Time
Min Contribution (15 min avg.) - 8/4/2026	0.0	07:20	0.0000	07:02
Max Contribution (15 min avg.) - 8/4/2026	33.0	11:09	0.0300	09:01
Daily Avg. Contribution (15 min avg.) - 8/4/2026	2.1	-	0.0022	-

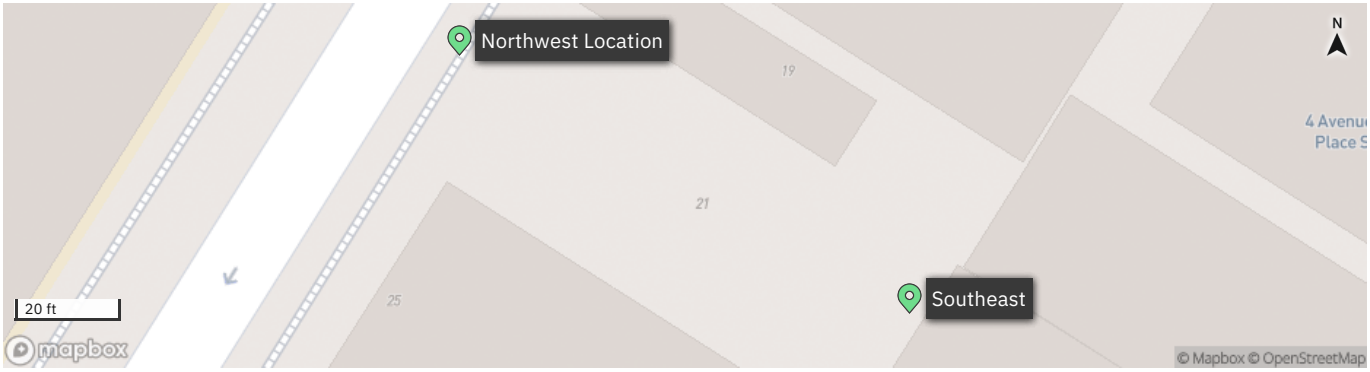

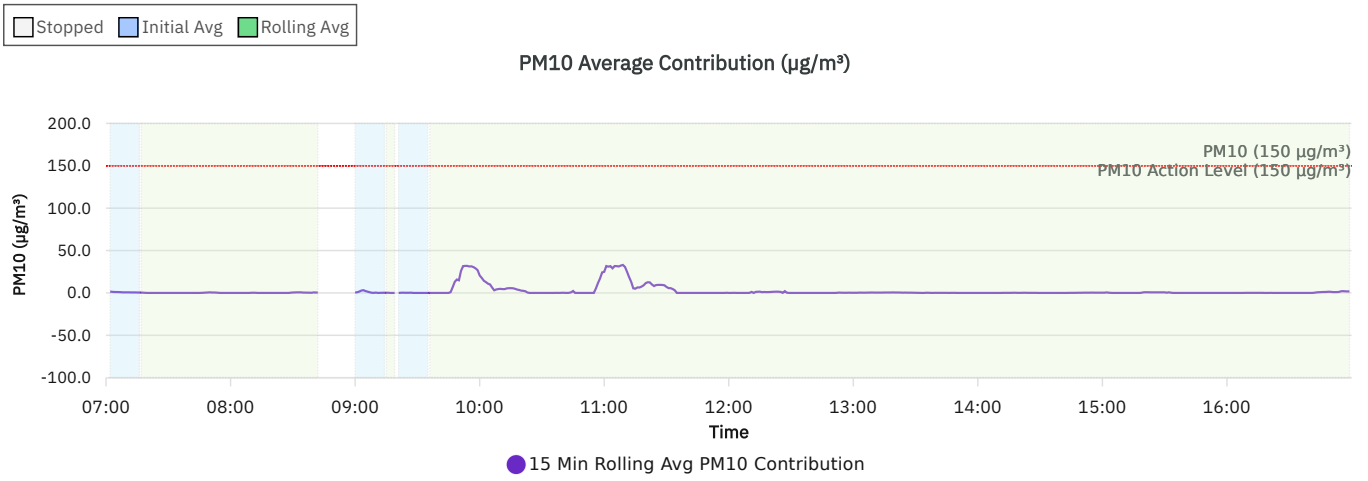

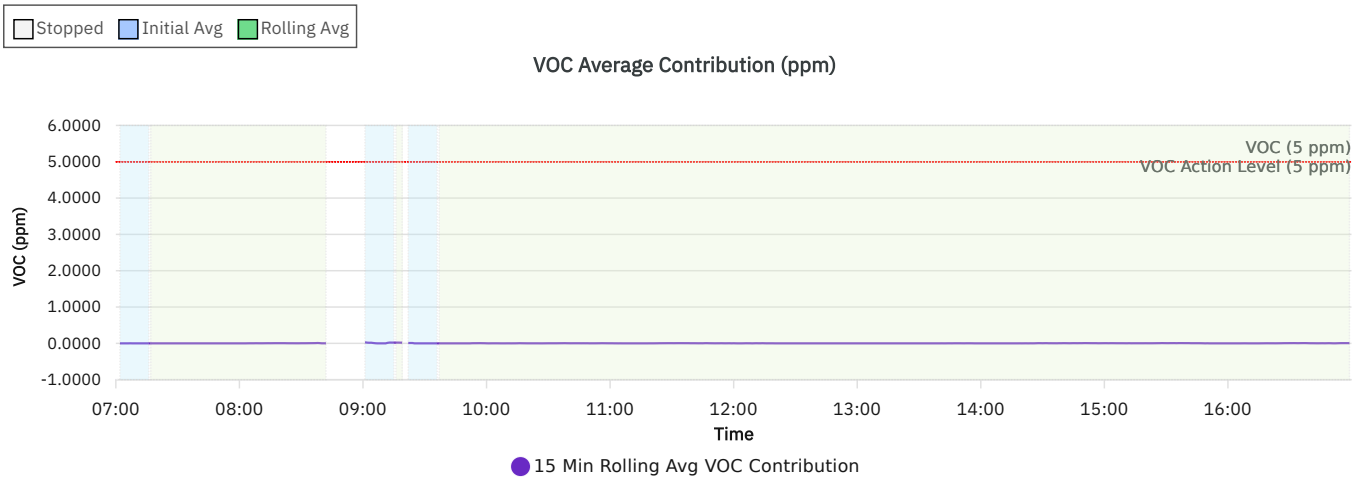

Wind rose (mph)

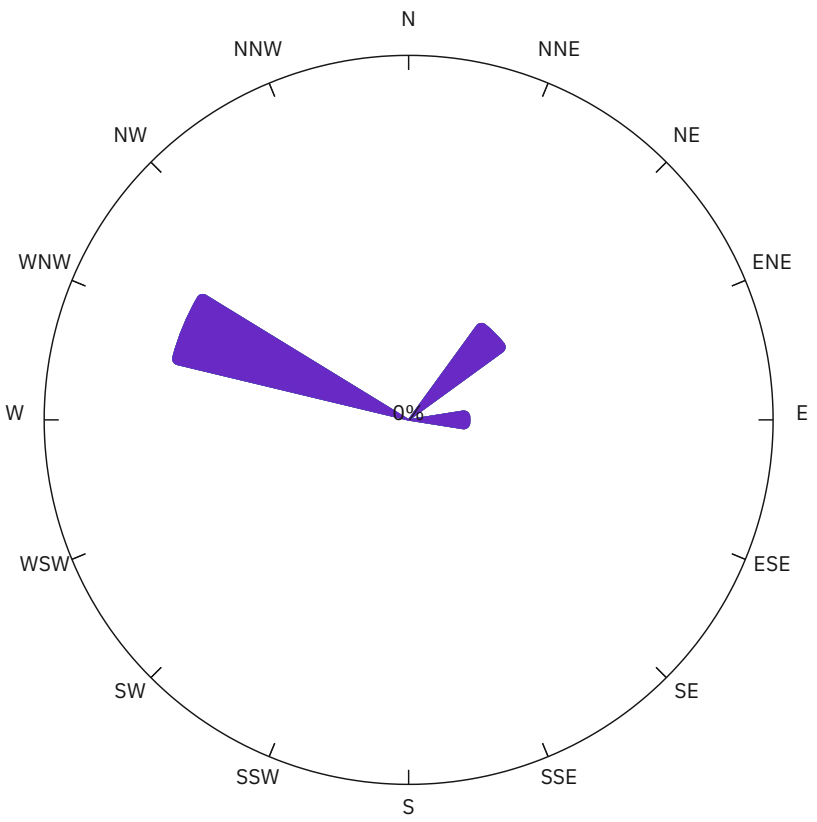

WS (mph)	Time
< 2	1.2%
2-4	0.0%
4-6	0.0%
6-8	0.0%
>= 8	0.0%
calm	98.8%

Northwest Location

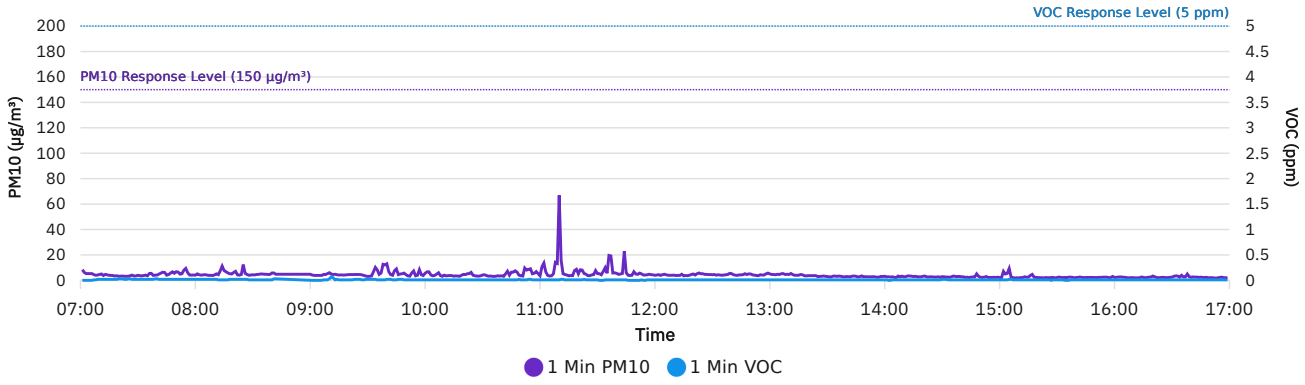

Southeast

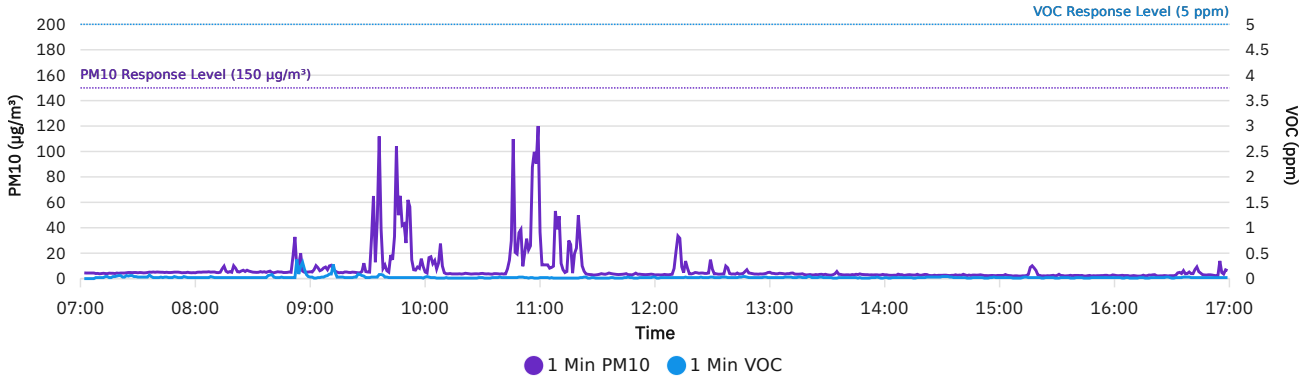

DER-10 Summary: 15 Min Rolling Avg Data

Date/Time	Average Upwind PM10 (µg/m³)	Average Downwind PM10 (µg/m³)	Average Contribution PM10 (µg/m³)	Average Upwind VOC (ppm)	Average Downwind VOC (ppm)	Average Contribution VOC (ppm)	Wind Speed	Wind Direction
8/4/2026 07:02	4.5	6.2	1.6	0.0000	0.0000	0.0000	0.3	NE
8/4/2026 07:03	4.5	5.7	1.3	0.0000	0.0000	0.0000	0.2	ENE
8/4/2026 07:04	4.4	5.6	1.1	0.0000	0.0000	0.0000	0.2	ENE
8/4/2026 07:05	4.4	5.5	1.1	0.0000	0.0000	0.0000	0.2	ENE
8/4/2026 07:06	4.4	5.5	1.0	0.0000	0.0000	0.0000	0.2	ENE
8/4/2026 07:07	4.4	5.3	0.9	0.0000	0.0017	0.0017	0.2	ENE
8/4/2026 07:08	4.4	5.1	0.7	0.0029	0.0029	0.0000	0.2	NE
8/4/2026 07:09	4.3	5.0	0.7	0.0050	0.0050	0.0000	0.2	NE
8/4/2026 07:10	4.3	5.0	0.7	0.0067	0.0067	0.0000	0.2	NE
8/4/2026 07:11	4.2	5.0	0.7	0.0080	0.0080	0.0000	0.2	NE
8/4/2026 07:12	4.2	4.9	0.6	0.0091	0.0091	0.0000	0.2	ENE
8/4/2026 07:13	4.2	4.9	0.6	0.0117	0.0100	0.0000	0.2	ENE
8/4/2026 07:14	4.2	4.8	0.6	0.0138	0.0108	0.0000	0.2	ENE
8/4/2026 07:15	4.2	4.8	0.5	0.0143	0.0114	0.0000	0.2	ENE
8/4/2026 07:16	4.2	4.7	0.5	0.0147	0.0120	0.0000	0.2	ENE
8/4/2026 07:17	4.2	4.5	0.4	0.0173	0.0133	0.0000	0.2	ENE
8/4/2026 07:18	4.2	4.4	0.3	0.0200	0.0147	0.0000	0.2	ENE
8/4/2026 07:19	4.2	4.3	0.1	0.0233	0.0160	0.0000	0.2	ENE
8/4/2026 07:20	4.1	4.2	0.0	0.0273	0.0180	0.0000	0.2	ENE
8/4/2026 07:21	4.1	4.0	0.0	0.0313	0.0200	0.0000	0.2	ENE
8/4/2026 07:22	4.1	4.0	0.0	0.0333	0.0213	0.0000	0.2	ENE
8/4/2026 07:23	4.2	3.9	0.0	0.0340	0.0220	0.0000	0.2	NE
8/4/2026 07:24	4.2	3.8	0.0	0.0367	0.0220	0.0000	0.2	ENE
8/4/2026 07:25	4.3	3.7	0.0	0.0387	0.0227	0.0000	0.2	ENE
8/4/2026 07:26	4.3	3.7	0.0	0.0413	0.0233	0.0000	0.2	NE
8/4/2026 07:27	4.4	3.7	0.0	0.0440	0.0233	0.0000	0.2	ENE
8/4/2026 07:28	4.4	3.6	0.0	0.0440	0.0233	0.0000	0.2	ENE
8/4/2026 07:29	4.5	3.5	0.0	0.0440	0.0233	0.0000	0.2	ENE
8/4/2026 07:30	4.5	3.5	0.0	0.0447	0.0233	0.0000	0.2	NE
8/4/2026 07:31	4.5	3.5	0.0	0.0453	0.0233	0.0000	0.2	ENE
8/4/2026 07:32	4.6	3.5	0.0	0.0447	0.0233	0.0000	0.2	ENE

Date/Time	Average Upwind PM10 (µg/m³)	Average Downwind PM10 (µg/m³)	Average Contribution PM10 (µg/m³)	Average Upwind VOC (ppm)	Average Downwind VOC (ppm)	Average Contribution VOC (ppm)	Wind Speed	Wind Direction
8/4/2026 07:33	4.6	3.5	0.0	0.0440	0.0233	0.0000	0.2	ENE
8/4/2026 07:34	4.6	3.6	0.0	0.0427	0.0233	0.0000	0.2	NE
8/4/2026 07:35	4.7	3.6	0.0	0.0407	0.0227	0.0000	0.2	ENE
8/4/2026 07:36	4.7	3.7	0.0	0.0413	0.0220	0.0000	0.2	NE
8/4/2026 07:37	4.7	3.9	0.0	0.0420	0.0213	0.0000	0.2	NE
8/4/2026 07:38	4.7	4.0	0.0	0.0413	0.0213	0.0000	0.2	N
8/4/2026 07:39	4.7	4.1	0.0	0.0387	0.0220	0.0000	0.2	NNE
8/4/2026 07:40	4.7	4.2	0.0	0.0373	0.0213	0.0000	0.2	NNE
8/4/2026 07:41	4.7	4.3	0.0	0.0347	0.0207	0.0000	0.2	NE
8/4/2026 07:42	4.7	4.4	0.0	0.0327	0.0207	0.0000	0.2	NNE
8/4/2026 07:43	4.8	4.6	0.0	0.0313	0.0207	0.0000	0.2	NE
8/4/2026 07:44	4.8	4.8	0.0	0.0307	0.0207	0.0000	0.2	NNE
8/4/2026 07:45	4.8	4.8	0.0	0.0307	0.0207	0.0000	0.2	NE
8/4/2026 07:46	4.8	4.8	0.1	0.0300	0.0207	0.0000	0.1	NNE
8/4/2026 07:47	4.8	5.0	0.2	0.0293	0.0207	0.0000	0.1	NNE
8/4/2026 07:48	4.8	5.2	0.4	0.0287	0.0207	0.0000	0.1	NE
8/4/2026 07:49	4.8	5.3	0.5	0.0293	0.0207	0.0000	0.1	NE
8/4/2026 07:50	4.8	5.5	0.7	0.0293	0.0207	0.0000	0.1	NNE
8/4/2026 07:51	4.9	5.5	0.5	0.0260	0.0207	0.0000	0.1	NNE
8/4/2026 07:52	4.9	5.4	0.5	0.0247	0.0207	0.0000	0.1	NNW
8/4/2026 07:53	5.0	5.4	0.4	0.0247	0.0207	0.0000	0.1	N
8/4/2026 07:54	5.2	5.4	0.2	0.0247	0.0213	0.0000	0.1	NNW
8/4/2026 07:55	5.6	5.4	0.0	0.0240	0.0220	0.0000	0.1	WNW
8/4/2026 07:56	5.6	5.4	0.0	0.0240	0.0220	0.0000	0.1	NNW
8/4/2026 07:57	5.6	5.3	0.0	0.0233	0.0220	0.0000	0.1	NNW
8/4/2026 07:58	5.5	5.2	0.0	0.0233	0.0220	0.0000	0.1	NNW
8/4/2026 07:59	5.5	5.1	0.0	0.0227	0.0220	0.0000	0.1	E
8/4/2026 08:00	5.4	5.1	0.0	0.0220	0.0220	0.0000	0.1	N
8/4/2026 08:01	5.5	5.1	0.0	0.0220	0.0220	0.0000	0.1	W
8/4/2026 08:02	5.5	5.1	0.0	0.0220	0.0220	0.0000	0.1	NNW
8/4/2026 08:03	5.4	5.0	0.0	0.0220	0.0220	0.0000	0.2	WNW

Date/Time	Average Upwind PM10 (µg/m³)	Average Downwind PM10 (µg/m³)	Average Contribution PM10 (µg/m³)	Average Upwind VOC (ppm)	Average Downwind VOC (ppm)	Average Contribution VOC (ppm)	Wind Speed	Wind Direction
8/4/2026 08:04	5.3	5.0	0.0	0.0207	0.0220	0.0013	0.2	NW
8/4/2026 08:05	5.3	4.8	0.0	0.0200	0.0220	0.0020	0.2	NNE
8/4/2026 08:06	5.3	4.7	0.0	0.0200	0.0220	0.0020	0.2	NE
8/4/2026 08:07	5.3	4.7	0.0	0.0200	0.0220	0.0020	0.2	NE
8/4/2026 08:08	5.2	4.7	0.0	0.0200	0.0233	0.0033	0.2	NNW
8/4/2026 08:09	4.9	4.7	0.0	0.0200	0.0227	0.0027	0.2	NNW
8/4/2026 08:10	4.6	4.8	0.2	0.0200	0.0220	0.0020	0.2	NNW
8/4/2026 08:11	4.5	4.8	0.2	0.0200	0.0220	0.0020	0.2	WNW
8/4/2026 08:12	4.5	4.7	0.2	0.0193	0.0220	0.0027	0.2	WNW
8/4/2026 08:13	4.8	4.8	0.0	0.0187	0.0220	0.0033	0.2	NW
8/4/2026 08:14	5.2	5.0	0.0	0.0180	0.0220	0.0040	0.2	WNW
8/4/2026 08:15	5.6	5.2	0.0	0.0180	0.0213	0.0033	0.2	NE
8/4/2026 08:16	5.7	5.3	0.0	0.0173	0.0213	0.0040	0.2	WNW
8/4/2026 08:17	5.8	5.2	0.0	0.0167	0.0213	0.0047	0.2	NW
8/4/2026 08:18	5.9	5.3	0.0	0.0167	0.0213	0.0047	0.2	NNW
8/4/2026 08:19	5.9	5.3	0.0	0.0167	0.0213	0.0047	0.2	WNW
8/4/2026 08:20	6.0	5.6	0.0	0.0167	0.0213	0.0047	0.3	NNW
8/4/2026 08:21	6.1	5.9	0.0	0.0167	0.0213	0.0047	0.3	NNW
8/4/2026 08:22	6.0	6.0	0.0	0.0167	0.0213	0.0047	0.3	NNE
8/4/2026 08:23	6.0	6.0	0.0	0.0167	0.0200	0.0033	0.3	WNW
8/4/2026 08:24	6.1	6.1	0.0	0.0167	0.0193	0.0027	0.3	NW
8/4/2026 08:25	6.6	6.2	0.0	0.0167	0.0193	0.0027	0.3	NNW
8/4/2026 08:26	6.7	6.2	0.0	0.0167	0.0193	0.0027	0.3	NNW
8/4/2026 08:27	6.7	6.3	0.0	0.0173	0.0193	0.0020	0.3	NW
8/4/2026 08:28	6.4	6.4	0.0	0.0173	0.0193	0.0020	0.4	NW
8/4/2026 08:29	6.0	6.3	0.3	0.0173	0.0193	0.0020	0.4	N
8/4/2026 08:30	5.6	6.1	0.5	0.0167	0.0200	0.0033	0.4	WNW
8/4/2026 08:31	5.4	6.0	0.6	0.0167	0.0200	0.0033	0.4	WNW
8/4/2026 08:32	5.4	6.0	0.7	0.0167	0.0200	0.0033	0.4	WNW
8/4/2026 08:33	5.3	6.0	0.7	0.0160	0.0200	0.0040	0.5	WNW
8/4/2026 08:34	5.3	6.0	0.7	0.0153	0.0200	0.0047	0.5	WNW

Date/Time	Average Upwind PM10 (µg/m³)	Average Downwind PM10 (µg/m³)	Average Contribution PM10 (µg/m³)	Average Upwind VOC (ppm)	Average Downwind VOC (ppm)	Average Contribution VOC (ppm)	Wind Speed	Wind Direction
8/4/2026 08:35	5.3	5.7	0.4	0.0147	0.0200	0.0053	0.5	WNW
8/4/2026 08:36	5.1	5.5	0.4	0.0140	0.0200	0.0060	0.4	WNW
8/4/2026 08:37	5.1	5.5	0.3	0.0133	0.0200	0.0067	0.4	SSW
8/4/2026 08:38	5.2	5.5	0.3	0.0127	0.0227	0.0100	0.4	SW
8/4/2026 08:39	5.3	5.4	0.2	0.0160	0.0220	0.0060	0.3	E
8/4/2026 08:40	4.7	5.4	0.6	0.0200	0.0213	0.0013	0.3	S
8/4/2026 08:41	4.8	5.3	0.5	0.0207	0.0220	0.0013	0.3	SW
8/4/2026 08:42	4.8	5.2	0.4	0.0213	0.0220	0.0007	0.3	SW
8/4/2026 08:43							0.3	S
8/4/2026 08:44							0.3	NNW
8/4/2026 08:45							0.3	W
8/4/2026 08:46							0.3	W
8/4/2026 08:47							0.2	W
8/4/2026 08:48							0.3	WSW
8/4/2026 08:49							0.3	WNW
8/4/2026 08:50							0.3	WSW
8/4/2026 08:51							0.3	SSW
8/4/2026 08:52							0.2	S
8/4/2026 08:53							0.2	WSW
8/4/2026 08:54							0.3	W
8/4/2026 08:55							0.3	SW
8/4/2026 08:56							0.3	SW
8/4/2026 08:57							0.3	W
8/4/2026 08:58							0.3	SW
8/4/2026 08:59							0.4	WSW
8/4/2026 09:00	4.8	5.4	0.5				0.4	W
8/4/2026 09:01	4.5	5.3	0.8	0.0000	0.0300	0.0300	0.4	WSW
8/4/2026 09:02	4.3	5.9	1.6	0.0000	0.0200	0.0200	0.4	WSW
8/4/2026 09:03	4.2	7.0	2.8	0.0000	0.0167	0.0167	0.4	WSW
8/4/2026 09:04	4.1	7.3	3.2	0.0000	0.0175	0.0175	0.4	SW
8/4/2026 09:05	4.5	6.7	2.2	0.0040	0.0140	0.0100	0.3	SSE

Date/Time	Average Upwind PM10 (µg/m³)	Average Downwind PM10 (µg/m³)	Average Contribution PM10 (µg/m³)	Average Upwind VOC (ppm)	Average Downwind VOC (ppm)	Average Contribution VOC (ppm)	Wind Speed	Wind Direction
8/4/2026 09:06	4.8	6.3	1.5	0.0083	0.0117	0.0033	0.3	SE
8/4/2026 09:07	5.3	6.1	0.8	0.0114	0.0114	0.0000	0.3	SSE
8/4/2026 09:08	5.7	5.9	0.2	0.0162	0.0112	0.0000	0.3	E
8/4/2026 09:09	5.8	5.9	0.1	0.0211	0.0111	0.0000	0.3	E
8/4/2026 09:10	5.8	6.2	0.4	0.0220	0.0190	0.0000	0.3	WSW
8/4/2026 09:11	6.2	6.1	0.0	0.0282	0.0236	0.0000	0.2	SSW
8/4/2026 09:12	6.1	6.2	0.1	0.0300	0.0450	0.0150	0.2	SSW
8/4/2026 09:13	6.0	6.2	0.2	0.0285	0.0508	0.0223	0.2	W
8/4/2026 09:14	5.9	6.1	0.2	0.0279	0.0493	0.0214	0.2	W
8/4/2026 09:15	5.9	6.1	0.2	0.0267	0.0480	0.0213	0.1	WNW
8/4/2026 09:16	5.9	6.1	0.2	0.0273	0.0480	0.0207	0.1	W
8/4/2026 09:17	5.9	5.9	0.0	0.0280	0.0493	0.0213	0.1	NNW
8/4/2026 09:18	6.0	5.5	0.0	0.0293	0.0493	0.0200	0.1	NNE
8/4/2026 09:19	6.1	5.2	0.0	0.0307	0.0487	0.0180	0.1	S
8/4/2026 09:20							0.1	WSW
8/4/2026 09:21	4.8	4.6	0.0				0.1	S
8/4/2026 09:22	4.7	4.8	0.2	0.0100	0.0200	0.0100	0.1	WSW
8/4/2026 09:23	4.6	4.9	0.3	0.0150	0.0250	0.0100	0.2	SW
8/4/2026 09:24	4.6	4.9	0.2	0.0167	0.0267	0.0100	0.2	SW
8/4/2026 09:25	4.6	4.8	0.2	0.0350	0.0250	0.0000	0.2	S
8/4/2026 09:26	4.6	4.8	0.2	0.0440	0.0240	0.0000	0.2	SSW
8/4/2026 09:27	4.6	4.9	0.3	0.0383	0.0300	0.0000	0.2	NNW
8/4/2026 09:28	5.5	4.8	0.0	0.0400	0.0271	0.0000	0.1	S
8/4/2026 09:29	5.5	4.6	0.0	0.0375	0.0262	0.0000	0.1	SSE
8/4/2026 09:30	5.3	4.7	0.0	0.0356	0.0256	0.0000	0.1	WNW
8/4/2026 09:31	5.1	4.7	0.0	0.0340	0.0250	0.0000	0.1	WSW
8/4/2026 09:32	7.3	4.6	0.0	0.0336	0.0245	0.0000	0.1	SSW
8/4/2026 09:33	11.8	4.8	0.0	0.0333	0.0242	0.0000	0.1	ENE
8/4/2026 09:34	11.8	5.1	0.0	0.0331	0.0238	0.0000	0.1	SSE
8/4/2026 09:35	11.6	7.9	0.0	0.0314	0.0243	0.0000	0.1	SW
8/4/2026 09:36	18.7	7.9	0.0	0.0347	0.0233	0.0000	0.1	S

Date/Time	Average Upwind PM10 (µg/m³)	Average Downwind PM10 (µg/m³)	Average Contribution PM10 (µg/m³)	Average Upwind VOC (ppm)	Average Downwind VOC (ppm)	Average Contribution VOC (ppm)	Wind Speed	Wind Direction
8/4/2026 09:37	21.0	7.9	0.0	0.0393	0.0227	0.0000	0.1	ENE
8/4/2026 09:38	21.2	8.4	0.0	0.0427	0.0213	0.0000	0.1	S
8/4/2026 09:39	21.6	8.9	0.0	0.0433	0.0200	0.0000	0.1	SSW
8/4/2026 09:40	21.8	9.5	0.0	0.0393	0.0200	0.0000	0.1	SE
8/4/2026 09:41	21.8	9.6	0.0	0.0353	0.0200	0.0000	0.1	S
8/4/2026 09:42	21.8	10.5	0.0	0.0360	0.0173	0.0000	0.1	WNW
8/4/2026 09:43	21.3	11.2	0.0	0.0333	0.0180	0.0000	0.1	WSW
8/4/2026 09:44	21.4	13.2	0.0	0.0327	0.0180	0.0000	0.1	WNW
8/4/2026 09:45	21.8	19.8	0.0	0.0320	0.0180	0.0000	0.2	W
8/4/2026 09:46	21.9	22.8	0.9	0.0320	0.0180	0.0000	0.1	NNW
8/4/2026 09:47	20.1	26.9	6.8	0.0313	0.0180	0.0000	0.1	SW
8/4/2026 09:48	16.1	29.2	13.1	0.0307	0.0180	0.0000	0.2	W
8/4/2026 09:49	15.6	31.4	15.8	0.0293	0.0180	0.0000	0.2	WNW
8/4/2026 09:50	15.4	30.2	14.9	0.0293	0.0173	0.0000	0.2	W
8/4/2026 09:51	8.2	34.0	25.9	0.0247	0.0180	0.0000	0.3	NW
8/4/2026 09:52	5.8	37.4	31.6	0.0200	0.0187	0.0000	0.3	NNW
8/4/2026 09:53	5.6	37.6	31.9	0.0160	0.0193	0.0033	0.3	WNW
8/4/2026 09:54	5.4	37.3	31.9	0.0153	0.0193	0.0040	0.3	NNE
8/4/2026 09:55	5.4	36.6	31.2	0.0147	0.0187	0.0040	0.3	NNE
8/4/2026 09:56	5.4	36.8	31.4	0.0140	0.0187	0.0047	0.3	NNE
8/4/2026 09:57	5.6	36.1	30.5	0.0133	0.0187	0.0053	0.3	SW
8/4/2026 09:58	6.4	35.4	29.0	0.0140	0.0180	0.0040	0.3	E
8/4/2026 09:59	6.5	33.4	26.9	0.0140	0.0173	0.0033	0.2	NNE
8/4/2026 10:00	6.3	26.9	20.6	0.0153	0.0167	0.0013	0.2	NE
8/4/2026 10:01	6.3	24.0	17.7	0.0167	0.0160	0.0000	0.2	ENE
8/4/2026 10:02	6.4	20.7	14.4	0.0160	0.0167	0.0007	0.2	W
8/4/2026 10:03	6.3	19.1	12.8	0.0153	0.0167	0.0013	0.2	WNW
8/4/2026 10:04	6.2	17.0	10.9	0.0153	0.0167	0.0013	0.2	SW
8/4/2026 10:05	6.1	16.1	10.0	0.0153	0.0167	0.0013	0.2	SW
8/4/2026 10:06	6.2	12.5	6.3	0.0153	0.0160	0.0007	0.1	W
8/4/2026 10:07	6.4	9.5	3.1	0.0153	0.0153	0.0000	0.1	W

Date/Time	Average Upwind PM10 (µg/m³)	Average Downwind PM10 (µg/m³)	Average Contribution PM10 (µg/m³)	Average Upwind VOC (ppm)	Average Downwind VOC (ppm)	Average Contribution VOC (ppm)	Wind Speed	Wind Direction
8/4/2026 10:08	6.3	10.4	4.1	0.0153	0.0147	0.0000	0.1	NW
8/4/2026 10:09	6.0	10.6	4.6	0.0147	0.0147	0.0000	0.2	WNW
8/4/2026 10:10	5.8	10.6	4.8	0.0140	0.0147	0.0007	0.2	WSW
8/4/2026 10:11	5.8	10.3	4.5	0.0140	0.0147	0.0007	0.2	W
8/4/2026 10:12	5.5	10.0	4.5	0.0140	0.0140	0.0000	0.2	W
8/4/2026 10:13	4.7	10.0	5.3	0.0133	0.0140	0.0007	0.3	NNW
8/4/2026 10:14	4.3	9.9	5.6	0.0133	0.0140	0.0007	0.3	WSW
8/4/2026 10:15	4.2	9.8	5.6	0.0120	0.0140	0.0020	0.3	W
8/4/2026 10:16	4.1	9.6	5.5	0.0100	0.0140	0.0040	0.4	W
8/4/2026 10:17	3.9	8.8	4.9	0.0100	0.0127	0.0027	0.4	WSW
8/4/2026 10:18	3.8	7.9	4.0	0.0100	0.0120	0.0020	0.4	W
8/4/2026 10:19	3.9	7.3	3.5	0.0100	0.0113	0.0013	0.4	W
8/4/2026 10:20	3.9	6.6	2.7	0.0100	0.0107	0.0007	0.4	WNW
8/4/2026 10:21	3.9	6.4	2.5	0.0100	0.0107	0.0007	0.4	W
8/4/2026 10:22	3.8	5.9	2.0	0.0100	0.0107	0.0007	0.4	WNW
8/4/2026 10:23	3.8	4.4	0.5	0.0100	0.0107	0.0007	0.4	S
8/4/2026 10:24	4.0	4.0	0.0	0.0100	0.0107	0.0007	0.3	SW
8/4/2026 10:25	4.0	3.9	0.0	0.0100	0.0107	0.0007	0.3	SW
8/4/2026 10:26	4.0	3.9	0.0	0.0100	0.0100	0.0000	0.3	SW
8/4/2026 10:27	4.0	3.9	0.0	0.0100	0.0100	0.0000	0.3	NNE
8/4/2026 10:28	4.0	3.8	0.0	0.0100	0.0107	0.0007	0.2	NNE
8/4/2026 10:29	4.0	3.9	0.0	0.0100	0.0113	0.0013	0.2	NW
8/4/2026 10:30	4.1	3.9	0.0	0.0100	0.0120	0.0020	0.3	W
8/4/2026 10:31	4.1	3.9	0.0	0.0100	0.0120	0.0020	0.2	NNE
8/4/2026 10:32	4.1	3.9	0.0	0.0100	0.0120	0.0020	0.2	N
8/4/2026 10:33	4.2	3.9	0.0	0.0100	0.0120	0.0020	0.2	ENE
8/4/2026 10:34	4.1	3.9	0.0	0.0100	0.0120	0.0020	0.2	N
8/4/2026 10:35	4.0	3.9	0.0	0.0100	0.0127	0.0027	0.2	W
8/4/2026 10:36	3.9	3.9	0.0	0.0100	0.0133	0.0033	0.2	NNW
8/4/2026 10:37	3.8	3.9	0.1	0.0100	0.0140	0.0040	0.2	NNE
8/4/2026 10:38	3.8	3.8	0.0	0.0100	0.0147	0.0047	0.2	N

Date/Time	Average Upwind PM10 (µg/m³)	Average Downwind PM10 (µg/m³)	Average Contribution PM10 (µg/m³)	Average Upwind VOC (ppm)	Average Downwind VOC (ppm)	Average Contribution VOC (ppm)	Wind Speed	Wind Direction
8/4/2026 10:39	3.6	3.7	0.1	0.0113	0.0147	0.0033	0.2	NNE
8/4/2026 10:40	3.6	3.7	0.2	0.0120	0.0147	0.0027	0.3	NNE
8/4/2026 10:41	3.6	3.7	0.1	0.0127	0.0147	0.0020	0.3	NNE
8/4/2026 10:42	3.7	3.7	0.0	0.0127	0.0153	0.0027	0.3	N
8/4/2026 10:43	3.9	4.0	0.1	0.0127	0.0153	0.0027	0.3	NW
8/4/2026 10:44	4.0	4.7	0.7	0.0127	0.0153	0.0027	0.3	W
8/4/2026 10:45	4.1	6.4	2.3	0.0127	0.0153	0.0027	0.3	W
8/4/2026 10:46	11.2	6.5	0.0	0.0133	0.0153	0.0020	0.3	NNE
8/4/2026 10:47	11.4	7.7	0.0	0.0133	0.0160	0.0027	0.3	NNE
8/4/2026 10:48	12.5	7.9	0.0	0.0140	0.0160	0.0020	0.3	NNE
8/4/2026 10:49	12.5	10.1	0.0	0.0147	0.0173	0.0027	0.3	N
8/4/2026 10:50	14.9	10.1	0.0	0.0160	0.0167	0.0007	0.3	NNE
8/4/2026 10:51	14.9	10.4	0.0	0.0160	0.0173	0.0013	0.3	NNE
8/4/2026 10:52	15.3	11.5	0.0	0.0160	0.0173	0.0013	0.3	W
8/4/2026 10:53	15.6	13.4	0.0	0.0160	0.0173	0.0013	0.3	W
8/4/2026 10:54	16.0	14.7	0.0	0.0153	0.0173	0.0020	0.3	WNW
8/4/2026 10:55	16.3	16.1	0.0	0.0153	0.0180	0.0027	0.3	W
8/4/2026 10:56	16.4	21.8	5.3	0.0147	0.0187	0.0040	0.3	W
8/4/2026 10:57	16.5	28.2	11.7	0.0147	0.0180	0.0033	0.3	WNW
8/4/2026 10:58	16.4	33.7	17.2	0.0147	0.0173	0.0027	0.3	WSW
8/4/2026 10:59	16.5	40.7	24.2	0.0147	0.0167	0.0020	0.3	W
8/4/2026 11:00	16.3	41.2	24.9	0.0147	0.0167	0.0020	0.3	WNW
8/4/2026 11:01	9.7	41.5	31.7	0.0147	0.0167	0.0020	0.3	NNE
8/4/2026 11:02	10.0	41.0	31.0	0.0153	0.0160	0.0007	0.3	NNE
8/4/2026 11:03	9.4	41.0	31.6	0.0153	0.0160	0.0007	0.3	NE
8/4/2026 11:04	9.8	38.9	29.0	0.0153	0.0147	0.0000	0.3	NE
8/4/2026 11:05	7.5	39.2	31.7	0.0140	0.0147	0.0007	0.3	NNW
8/4/2026 11:06	7.5	39.1	31.6	0.0140	0.0140	0.0000	0.3	WNW
8/4/2026 11:07	7.2	38.4	31.2	0.0140	0.0133	0.0000	0.3	SW
8/4/2026 11:08	7.6	39.9	32.3	0.0140	0.0127	0.0000	0.3	WNW
8/4/2026 11:09	7.9	40.9	33.0	0.0133	0.0127	0.0000	0.3	N

Date/Time	Average Upwind PM10 (µg/m³)	Average Downwind PM10 (µg/m³)	Average Contribution PM10 (µg/m³)	Average Upwind VOC (ppm)	Average Downwind VOC (ppm)	Average Contribution VOC (ppm)	Wind Speed	Wind Direction
8/4/2026 11:10	11.8	42.5	30.7	0.0127	0.0120	0.0000	0.2	SW
8/4/2026 11:11	12.5	37.4	24.9	0.0133	0.0113	0.0000	0.2	WSW
8/4/2026 11:12	12.6	31.1	18.6	0.0133	0.0120	0.0000	0.2	NE
8/4/2026 11:13	12.4	25.4	13.0	0.0133	0.0120	0.0000	0.2	NNE
8/4/2026 11:14	12.3	17.8	5.4	0.0133	0.0120	0.0000	0.2	WSW
8/4/2026 11:15	12.4	17.3	5.0	0.0133	0.0113	0.0000	0.2	WNW
8/4/2026 11:16	11.9	18.4	6.5	0.0127	0.0113	0.0000	0.2	WNW
8/4/2026 11:17	11.4	17.8	6.4	0.0120	0.0113	0.0000	0.2	WSW
8/4/2026 11:18	11.2	18.7	7.5	0.0113	0.0113	0.0000	0.2	NNE
8/4/2026 11:19	11.1	20.0	9.0	0.0107	0.0113	0.0007	0.3	SW
8/4/2026 11:20	11.2	22.8	11.6	0.0107	0.0113	0.0007	0.2	SW
8/4/2026 11:21	11.5	24.1	12.6	0.0107	0.0113	0.0007	0.2	NW
8/4/2026 11:22	11.7	24.1	12.4	0.0107	0.0120	0.0013	0.2	WNW
8/4/2026 11:23	11.1	21.0	9.9	0.0113	0.0133	0.0020	0.3	WNW
8/4/2026 11:24	10.5	18.6	8.1	0.0113	0.0147	0.0033	0.3	WSW
8/4/2026 11:25	6.3	15.6	9.3	0.0113	0.0147	0.0033	0.3	NNW
8/4/2026 11:26	5.5	15.0	9.5	0.0107	0.0147	0.0040	0.3	NW
8/4/2026 11:27	5.3	14.9	9.5	0.0107	0.0147	0.0040	0.4	W
8/4/2026 11:28	5.3	14.7	9.4	0.0107	0.0153	0.0047	0.4	NNW
8/4/2026 11:29	5.5	14.5	9.0	0.0107	0.0153	0.0047	0.4	W
8/4/2026 11:30	5.7	12.7	7.1	0.0107	0.0153	0.0047	0.3	NW
8/4/2026 11:31	5.6	11.3	5.7	0.0107	0.0147	0.0040	0.3	SSW
8/4/2026 11:32	5.7	11.3	5.6	0.0100	0.0147	0.0047	0.3	WNW
8/4/2026 11:33	5.6	10.2	4.6	0.0093	0.0147	0.0053	0.3	SW
8/4/2026 11:34	5.7	8.8	3.1	0.0093	0.0147	0.0053	0.3	W
8/4/2026 11:35	5.7	5.8	0.0	0.0093	0.0147	0.0053	0.4	W
8/4/2026 11:36	6.5	4.2	0.0	0.0093	0.0140	0.0047	0.4	W
8/4/2026 11:37	7.2	3.8	0.0	0.0093	0.0140	0.0047	0.4	W
8/4/2026 11:38	7.3	3.6	0.0	0.0087	0.0133	0.0047	0.5	WNW
8/4/2026 11:39	7.3	3.6	0.0	0.0087	0.0120	0.0033	0.5	WNW
8/4/2026 11:40	7.5	3.6	0.0	0.0087	0.0120	0.0033	0.5	WSW

Date/Time	Average Upwind PM10 (µg/m³)	Average Downwind PM10 (µg/m³)	Average Contribution PM10 (µg/m³)	Average Upwind VOC (ppm)	Average Downwind VOC (ppm)	Average Contribution VOC (ppm)	Wind Speed	Wind Direction
8/4/2026 11:41	7.5	3.6	0.0	0.0087	0.0120	0.0033	0.5	W
8/4/2026 11:42	7.5	3.7	0.0	0.0087	0.0113	0.0027	0.5	NE
8/4/2026 11:43	7.4	3.9	0.0	0.0087	0.0107	0.0020	0.4	NE
8/4/2026 11:44	8.4	3.9	0.0	0.0087	0.0113	0.0027	0.4	NNE
8/4/2026 11:45	8.3	4.1	0.0	0.0093	0.0113	0.0020	0.4	NE
8/4/2026 11:46	8.3	4.0	0.0	0.0087	0.0133	0.0047	0.4	WNW
8/4/2026 11:47	8.3	3.9	0.0	0.0087	0.0140	0.0053	0.4	SW
8/4/2026 11:48	8.0	4.0	0.0	0.0100	0.0133	0.0033	0.4	SSE
8/4/2026 11:49	7.6	4.2	0.0	0.0100	0.0127	0.0027	0.3	NE
8/4/2026 11:50	7.5	4.3	0.0	0.0100	0.0120	0.0020	0.3	NE
8/4/2026 11:51	6.4	4.3	0.0	0.0100	0.0113	0.0013	0.2	NNE
8/4/2026 11:52	5.5	4.2	0.0	0.0093	0.0113	0.0020	0.3	N
8/4/2026 11:53	5.5	4.2	0.0	0.0093	0.0113	0.0020	0.2	N
8/4/2026 11:54	5.4	4.2	0.0	0.0087	0.0120	0.0033	0.2	NNW
8/4/2026 11:55	5.2	4.3	0.0	0.0093	0.0113	0.0020	0.3	NNE
8/4/2026 11:56	5.1	4.3	0.0	0.0100	0.0113	0.0013	0.3	NE
8/4/2026 11:57	5.2	4.2	0.0	0.0100	0.0120	0.0020	0.3	NNW
8/4/2026 11:58	5.3	4.1	0.0	0.0100	0.0127	0.0027	0.3	NNW
8/4/2026 11:59	4.0	4.1	0.2	0.0113	0.0120	0.0007	0.3	E
8/4/2026 12:00	4.0	3.9	0.0	0.0107	0.0133	0.0027	0.3	NNE
8/4/2026 12:01	4.0	3.9	0.0	0.0113	0.0120	0.0007	0.3	W
8/4/2026 12:02	3.9	4.0	0.1	0.0120	0.0113	0.0000	0.3	SSE
8/4/2026 12:03	3.9	4.0	0.1	0.0120	0.0120	0.0000	0.3	ENE
8/4/2026 12:04	3.9	3.9	0.0	0.0127	0.0127	0.0000	0.3	NE
8/4/2026 12:05	3.9	3.8	0.0	0.0127	0.0140	0.0013	0.3	WSW
8/4/2026 12:06	4.0	3.7	0.0	0.0127	0.0153	0.0027	0.2	WSW
8/4/2026 12:07	3.9	3.6	0.0	0.0133	0.0153	0.0020	0.2	W
8/4/2026 12:08	3.8	3.6	0.0	0.0133	0.0153	0.0020	0.2	NNE
8/4/2026 12:09	3.8	3.7	0.0	0.0147	0.0147	0.0000	0.1	ENE
8/4/2026 12:10	3.8	3.9	0.1	0.0140	0.0160	0.0020	0.1	NNW
8/4/2026 12:11	3.9	5.0	1.2	0.0133	0.0167	0.0033	0.1	SW

Date/Time	Average Upwind PM10 (µg/m³)	Average Downwind PM10 (µg/m³)	Average Contribution PM10 (µg/m³)	Average Upwind VOC (ppm)	Average Downwind VOC (ppm)	Average Contribution VOC (ppm)	Wind Speed	Wind Direction
8/4/2026 12:12	5.8	5.1	0.0	0.0140	0.0160	0.0020	0.1	SSW
8/4/2026 12:13	5.7	7.0	1.2	0.0140	0.0160	0.0020	0.1	WSW
8/4/2026 12:14	5.8	7.3	1.4	0.0127	0.0167	0.0040	0.1	WSW
8/4/2026 12:15	5.9	7.3	1.5	0.0133	0.0153	0.0020	0.1	NNE
8/4/2026 12:16	6.5	7.4	0.9	0.0147	0.0153	0.0007	0.1	SSE
8/4/2026 12:17	6.6	7.6	1.1	0.0147	0.0160	0.0013	0.1	NNW
8/4/2026 12:18	6.6	7.7	1.0	0.0147	0.0160	0.0013	0.1	NE
8/4/2026 12:19	6.7	7.7	1.0	0.0147	0.0160	0.0013	0.1	NE
8/4/2026 12:20	6.6	7.8	1.1	0.0153	0.0153	0.0000	0.1	NNE
8/4/2026 12:21	6.6	7.9	1.3	0.0153	0.0153	0.0000	0.2	NNE
8/4/2026 12:22	6.7	8.0	1.4	0.0160	0.0147	0.0000	0.2	NE
8/4/2026 12:23	6.7	8.2	1.5	0.0167	0.0140	0.0000	0.2	ENE
8/4/2026 12:24	6.8	8.2	1.4	0.0160	0.0153	0.0000	0.2	WNW
8/4/2026 12:25	6.8	8.1	1.2	0.0167	0.0147	0.0000	0.2	ENE
8/4/2026 12:26	6.8	7.0	0.1	0.0173	0.0140	0.0000	0.2	NE
8/4/2026 12:27	4.9	7.0	2.1	0.0173	0.0140	0.0000	0.2	SSW
8/4/2026 12:28	4.9	5.2	0.3	0.0173	0.0140	0.0000	0.2	SW
8/4/2026 12:29	5.6	4.9	0.0	0.0187	0.0133	0.0000	0.2	S
8/4/2026 12:30	5.8	4.9	0.0	0.0193	0.0133	0.0000	0.2	NE
8/4/2026 12:31	5.1	5.0	0.0	0.0187	0.0133	0.0000	0.2	ENE
8/4/2026 12:32	5.1	4.7	0.0	0.0193	0.0127	0.0000	0.2	ENE
8/4/2026 12:33	5.1	4.7	0.0	0.0193	0.0127	0.0000	0.2	ESE
8/4/2026 12:34	5.1	4.7	0.0	0.0193	0.0127	0.0000	0.2	NNE
8/4/2026 12:35	5.0	4.6	0.0	0.0200	0.0127	0.0000	0.2	SE
8/4/2026 12:36	5.0	4.6	0.0	0.0213	0.0120	0.0000	0.2	E
8/4/2026 12:37	5.4	4.6	0.0	0.0220	0.0120	0.0000	0.2	ESE
8/4/2026 12:38	5.6	4.5	0.0	0.0220	0.0120	0.0000	0.2	ENE
8/4/2026 12:39	5.6	4.5	0.0	0.0227	0.0107	0.0000	0.3	ENE
8/4/2026 12:40	5.5	4.6	0.0	0.0227	0.0107	0.0000	0.3	ENE
8/4/2026 12:41	5.5	4.5	0.0	0.0227	0.0107	0.0000	0.2	SE
8/4/2026 12:42	5.4	4.5	0.0	0.0227	0.0107	0.0000	0.3	S

Date/Time	Average Upwind PM10 (µg/m³)	Average Downwind PM10 (µg/m³)	Average Contribution PM10 (µg/m³)	Average Upwind VOC (ppm)	Average Downwind VOC (ppm)	Average Contribution VOC (ppm)	Wind Speed	Wind Direction
8/4/2026 12:43	5.4	4.5	0.0	0.0233	0.0100	0.0000	0.3	ENE
8/4/2026 12:44	4.7	4.4	0.0	0.0233	0.0100	0.0000	0.4	E
8/4/2026 12:45	4.4	4.4	0.0	0.0233	0.0100	0.0000	0.3	ESE
8/4/2026 12:46	4.5	4.4	0.0	0.0247	0.0100	0.0000	0.3	ESE
8/4/2026 12:47	4.6	4.5	0.0	0.0260	0.0100	0.0000	0.3	NNE
8/4/2026 12:48	4.8	4.5	0.0	0.0267	0.0100	0.0000	0.3	SSE
8/4/2026 12:49	4.9	4.6	0.0	0.0267	0.0100	0.0000	0.3	SSW
8/4/2026 12:50	4.9	4.6	0.0	0.0260	0.0100	0.0000	0.3	ENE
8/4/2026 12:51	4.9	4.6	0.0	0.0253	0.0100	0.0000	0.3	ENE
8/4/2026 12:52	4.5	4.6	0.1	0.0247	0.0100	0.0000	0.2	S
8/4/2026 12:53	4.2	4.6	0.4	0.0247	0.0100	0.0000	0.2	SSE
8/4/2026 12:54	4.2	4.4	0.3	0.0247	0.0100	0.0000	0.2	ENE
8/4/2026 12:55	4.2	4.4	0.2	0.0247	0.0100	0.0000	0.2	ESE
8/4/2026 12:56	4.2	4.4	0.2	0.0247	0.0100	0.0000	0.2	ESE
8/4/2026 12:57	4.2	4.4	0.2	0.0253	0.0100	0.0000	0.2	ESE
8/4/2026 12:58	4.2	4.5	0.3	0.0260	0.0100	0.0000	0.2	S
8/4/2026 12:59	4.3	4.5	0.2	0.0247	0.0107	0.0000	0.2	SW
8/4/2026 13:00	4.4	4.5	0.2	0.0240	0.0107	0.0000	0.2	ENE
8/4/2026 13:01	4.4	4.5	0.2	0.0227	0.0107	0.0000	0.2	SSE
8/4/2026 13:02	4.3	4.5	0.2	0.0213	0.0107	0.0000	0.2	S
8/4/2026 13:03	4.1	4.5	0.4	0.0207	0.0107	0.0000	0.2	NE
8/4/2026 13:04	4.1	4.4	0.3	0.0200	0.0113	0.0000	0.2	SSW
8/4/2026 13:05	4.1	4.4	0.3	0.0200	0.0113	0.0000	0.2	ESE
8/4/2026 13:06	4.1	4.4	0.3	0.0200	0.0113	0.0000	0.2	SSW
8/4/2026 13:07	4.1	4.5	0.4	0.0200	0.0113	0.0000	0.2	ENE
8/4/2026 13:08	4.1	4.6	0.4	0.0207	0.0113	0.0000	0.2	NE
8/4/2026 13:09	4.2	4.6	0.5	0.0213	0.0113	0.0000	0.2	SSW
8/4/2026 13:10	4.2	4.6	0.4	0.0207	0.0127	0.0000	0.2	SW
8/4/2026 13:11	4.3	4.7	0.4	0.0213	0.0127	0.0000	0.2	SSW
8/4/2026 13:12	4.3	4.7	0.4	0.0207	0.0127	0.0000	0.2	SE
8/4/2026 13:13	4.3	4.6	0.4	0.0200	0.0127	0.0000	0.2	SE

Date/Time	Average Upwind PM10 (µg/m³)	Average Downwind PM10 (µg/m³)	Average Contribution PM10 (µg/m³)	Average Upwind VOC (ppm)	Average Downwind VOC (ppm)	Average Contribution VOC (ppm)	Wind Speed	Wind Direction
8/4/2026 13:14	4.1	4.6	0.4	0.0207	0.0120	0.0000	0.2	ESE
8/4/2026 13:15	4.0	4.5	0.5	0.0213	0.0120	0.0000	0.2	ESE
8/4/2026 13:16	4.0	4.5	0.5	0.0220	0.0120	0.0000	0.2	NE
8/4/2026 13:17	4.0	4.5	0.5	0.0220	0.0120	0.0000	0.2	SSW
8/4/2026 13:18	3.9	4.4	0.5	0.0220	0.0120	0.0000	0.2	SE
8/4/2026 13:19	3.8	4.4	0.6	0.0227	0.0113	0.0000	0.2	SE
8/4/2026 13:20	3.8	4.3	0.5	0.0220	0.0133	0.0000	0.2	SW
8/4/2026 13:21	3.7	4.2	0.5	0.0233	0.0133	0.0000	0.2	SE
8/4/2026 13:22	3.6	4.1	0.5	0.0233	0.0133	0.0000	0.2	E
8/4/2026 13:23	3.6	4.0	0.4	0.0227	0.0133	0.0000	0.3	ENE
8/4/2026 13:24	3.6	3.9	0.3	0.0213	0.0140	0.0000	0.2	SW
8/4/2026 13:25	3.5	3.9	0.4	0.0220	0.0127	0.0000	0.2	ENE
8/4/2026 13:26	3.4	3.7	0.3	0.0220	0.0127	0.0000	0.2	NNE
8/4/2026 13:27	3.3	3.7	0.3	0.0213	0.0140	0.0000	0.2	SW
8/4/2026 13:28	3.3	3.6	0.3	0.0207	0.0147	0.0000	0.1	WNW
8/4/2026 13:29	3.3	3.5	0.2	0.0207	0.0147	0.0000	0.1	ESE
8/4/2026 13:30	3.3	3.5	0.2	0.0200	0.0147	0.0000	0.1	ESE
8/4/2026 13:31	3.2	3.4	0.1	0.0187	0.0153	0.0000	0.2	SW
8/4/2026 13:32	3.2	3.2	0.1	0.0187	0.0153	0.0000	0.2	SSE
8/4/2026 13:33	3.2	3.2	0.0	0.0180	0.0153	0.0000	0.2	WSW
8/4/2026 13:34	3.2	3.2	0.0	0.0173	0.0153	0.0000	0.2	SSW
8/4/2026 13:35	3.2	3.4	0.2	0.0173	0.0133	0.0000	0.2	WNW
8/4/2026 13:36	3.2	3.3	0.2	0.0153	0.0140	0.0000	0.2	WSW
8/4/2026 13:37	3.2	3.3	0.1	0.0147	0.0147	0.0000	0.3	WSW
8/4/2026 13:38	3.2	3.3	0.0	0.0147	0.0147	0.0000	0.3	SE
8/4/2026 13:39	3.2	3.2	0.1	0.0153	0.0140	0.0000	0.2	NE
8/4/2026 13:40	3.2	3.2	0.1	0.0147	0.0147	0.0000	0.3	NW
8/4/2026 13:41	3.1	3.2	0.1	0.0140	0.0147	0.0007	0.2	NE
8/4/2026 13:42	3.1	3.2	0.1	0.0140	0.0140	0.0000	0.2	NNE
8/4/2026 13:43	3.1	3.2	0.1	0.0140	0.0140	0.0000	0.2	SSW
8/4/2026 13:44	3.1	3.2	0.1	0.0133	0.0147	0.0013	0.2	SSW

Date/Time	Average Upwind PM10 (µg/m³)	Average Downwind PM10 (µg/m³)	Average Contribution PM10 (µg/m³)	Average Upwind VOC (ppm)	Average Downwind VOC (ppm)	Average Contribution VOC (ppm)	Wind Speed	Wind Direction
8/4/2026 13:45	3.1	3.2	0.1	0.0133	0.0147	0.0013	0.3	S
8/4/2026 13:46	3.2	3.2	0.0	0.0133	0.0140	0.0007	0.2	NE
8/4/2026 13:47	3.2	3.3	0.1	0.0127	0.0147	0.0020	0.2	SW
8/4/2026 13:48	3.2	3.3	0.1	0.0127	0.0147	0.0020	0.1	N
8/4/2026 13:49	3.2	3.2	0.1	0.0127	0.0147	0.0020	0.1	E
8/4/2026 13:50	3.2	3.1	0.0	0.0127	0.0147	0.0020	0.0	S
8/4/2026 13:51	3.1	3.0	0.0	0.0127	0.0140	0.0013	0.0	NE
8/4/2026 13:52	3.1	3.0	0.0	0.0127	0.0133	0.0007	0.0	SSW
8/4/2026 13:53	3.1	3.0	0.0	0.0120	0.0140	0.0020	0.1	NNE
8/4/2026 13:54	3.1	3.0	0.0	0.0120	0.0140	0.0020	0.1	NE
8/4/2026 13:55	3.1	3.0	0.0	0.0120	0.0140	0.0020	0.1	NNW
8/4/2026 13:56	3.1	3.0	0.0	0.0127	0.0140	0.0013	0.1	NNE
8/4/2026 13:57	3.1	3.0	0.0	0.0133	0.0133	0.0000	0.1	ENE
8/4/2026 13:58	3.1	2.9	0.0	0.0133	0.0127	0.0000	0.1	SW
8/4/2026 13:59	3.1	2.9	0.0	0.0133	0.0120	0.0000	0.1	SSE
8/4/2026 14:00	3.0	2.9	0.0	0.0133	0.0120	0.0000	0.1	S
8/4/2026 14:01	3.0	2.9	0.0	0.0140	0.0120	0.0000	0.1	NE
8/4/2026 14:02	3.0	2.9	0.0	0.0140	0.0107	0.0000	0.2	ENE
8/4/2026 14:03	2.9	2.8	0.0	0.0133	0.0107	0.0000	0.2	N
8/4/2026 14:04	2.9	2.8	0.0	0.0140	0.0107	0.0000	0.2	NNE
8/4/2026 14:05	2.8	2.8	0.0	0.0140	0.0113	0.0000	0.2	SSW
8/4/2026 14:06	2.8	2.8	0.0	0.0147	0.0113	0.0000	0.2	NE
8/4/2026 14:07	2.9	2.8	0.0	0.0147	0.0120	0.0000	0.2	WSW
8/4/2026 14:08	2.9	2.8	0.0	0.0147	0.0120	0.0000	0.2	W
8/4/2026 14:09	2.9	2.9	0.0	0.0147	0.0120	0.0000	0.2	NNE
8/4/2026 14:10	2.9	2.8	0.0	0.0153	0.0113	0.0000	0.1	SSW
8/4/2026 14:11	2.9	2.9	0.0	0.0140	0.0120	0.0000	0.1	NW
8/4/2026 14:12	2.9	2.9	0.1	0.0140	0.0120	0.0000	0.0	S
8/4/2026 14:13	2.9	3.0	0.1	0.0147	0.0120	0.0000	0.0	SSW
8/4/2026 14:14	2.8	3.0	0.1	0.0153	0.0120	0.0000	0.0	S
8/4/2026 14:15	2.8	3.0	0.1	0.0147	0.0120	0.0000	0.0	S

Date/Time	Average Upwind PM10 (µg/m³)	Average Downwind PM10 (µg/m³)	Average Contribution PM10 (µg/m³)	Average Upwind VOC (ppm)	Average Downwind VOC (ppm)	Average Contribution VOC (ppm)	Wind Speed	Wind Direction
8/4/2026 14:16	2.8	3.0	0.1	0.0140	0.0120	0.0000	0.1	SW
8/4/2026 14:17	2.9	3.0	0.2	0.0140	0.0133	0.0000	0.1	SW
8/4/2026 14:18	2.9	3.0	0.2	0.0147	0.0140	0.0000	0.2	WSW
8/4/2026 14:19	2.9	3.0	0.1	0.0140	0.0147	0.0007	0.3	SSW
8/4/2026 14:20	2.9	3.0	0.1	0.0147	0.0140	0.0000	0.3	SSW
8/4/2026 14:21	3.0	3.1	0.1	0.0140	0.0147	0.0007	0.4	SW
8/4/2026 14:22	2.9	3.1	0.2	0.0140	0.0153	0.0013	0.3	SSW
8/4/2026 14:23	2.9	3.1	0.2	0.0153	0.0147	0.0000	0.3	NE
8/4/2026 14:24	2.9	3.0	0.1	0.0147	0.0160	0.0013	0.3	WSW
8/4/2026 14:25	2.9	3.0	0.1	0.0153	0.0160	0.0007	0.3	S
8/4/2026 14:26	2.9	3.0	0.1	0.0153	0.0167	0.0013	0.4	SSW
8/4/2026 14:27	2.8	2.9	0.1	0.0147	0.0180	0.0033	0.4	W
8/4/2026 14:28	2.8	2.9	0.1	0.0140	0.0193	0.0053	0.4	SW
8/4/2026 14:29	2.8	2.8	0.0	0.0147	0.0193	0.0047	0.4	SSE
8/4/2026 14:30	2.8	2.8	0.0	0.0167	0.0200	0.0033	0.4	S
8/4/2026 14:31	2.8	2.8	0.0	0.0173	0.0220	0.0047	0.3	N
8/4/2026 14:32	2.7	2.7	0.0	0.0180	0.0233	0.0053	0.3	SW
8/4/2026 14:33	2.7	2.7	0.0	0.0200	0.0227	0.0027	0.3	NE
8/4/2026 14:34	2.7	2.7	0.0	0.0200	0.0233	0.0033	0.3	SW
8/4/2026 14:35	2.7	2.7	0.0	0.0207	0.0233	0.0027	0.3	SSW
8/4/2026 14:36	2.7	2.7	0.0	0.0207	0.0233	0.0027	0.3	SSW
8/4/2026 14:37	2.7	2.6	0.0	0.0207	0.0227	0.0020	0.3	SSW
8/4/2026 14:38	2.7	2.6	0.0	0.0193	0.0233	0.0040	0.4	SW
8/4/2026 14:39	2.7	2.7	0.0	0.0193	0.0227	0.0033	0.4	SW
8/4/2026 14:40	2.8	2.7	0.0	0.0180	0.0233	0.0053	0.4	WSW
8/4/2026 14:41	2.8	2.7	0.0	0.0180	0.0227	0.0047	0.3	W
8/4/2026 14:42	2.7	2.7	0.0	0.0180	0.0220	0.0040	0.3	WSW
8/4/2026 14:43	2.7	2.7	0.0	0.0180	0.0207	0.0027	0.3	S
8/4/2026 14:44	2.7	2.8	0.1	0.0167	0.0207	0.0040	0.3	SSW
8/4/2026 14:45	2.7	2.7	0.1	0.0147	0.0200	0.0053	0.3	S
8/4/2026 14:46	2.7	2.7	0.1	0.0140	0.0187	0.0047	0.4	WSW

Date/Time	Average Upwind PM10 (µg/m³)	Average Downwind PM10 (µg/m³)	Average Contribution PM10 (µg/m³)	Average Upwind VOC (ppm)	Average Downwind VOC (ppm)	Average Contribution VOC (ppm)	Wind Speed	Wind Direction
8/4/2026 14:47	2.7	2.8	0.1	0.0133	0.0173	0.0040	0.4	SW
8/4/2026 14:48	2.7	2.9	0.2	0.0120	0.0173	0.0053	0.5	SSE
8/4/2026 14:49	2.8	2.9	0.2	0.0120	0.0167	0.0047	0.4	NNW
8/4/2026 14:50	2.7	2.9	0.2	0.0107	0.0173	0.0067	0.4	WSW
8/4/2026 14:51	2.7	3.0	0.3	0.0107	0.0173	0.0067	0.4	WSW
8/4/2026 14:52	2.6	2.9	0.3	0.0107	0.0167	0.0060	0.4	SW
8/4/2026 14:53	2.6	2.9	0.3	0.0107	0.0160	0.0053	0.3	E
8/4/2026 14:54	2.6	2.9	0.3	0.0107	0.0153	0.0047	0.3	WSW
8/4/2026 14:55	2.5	2.9	0.4	0.0107	0.0153	0.0047	0.3	NW
8/4/2026 14:56	2.5	2.8	0.3	0.0107	0.0153	0.0047	0.3	WSW
8/4/2026 14:57	2.5	2.8	0.3	0.0120	0.0147	0.0027	0.3	SSE
8/4/2026 14:58	2.5	2.8	0.3	0.0120	0.0153	0.0033	0.3	N
8/4/2026 14:59	2.5	2.8	0.3	0.0120	0.0160	0.0040	0.3	WSW
8/4/2026 15:00	2.5	2.8	0.3	0.0120	0.0167	0.0047	0.3	WNW
8/4/2026 15:01	2.5	2.7	0.3	0.0120	0.0167	0.0047	0.3	WSW
8/4/2026 15:02	2.4	3.0	0.6	0.0127	0.0160	0.0033	0.2	NE
8/4/2026 15:03	2.6	2.9	0.3	0.0120	0.0167	0.0047	0.3	WSW
8/4/2026 15:04	2.7	2.9	0.1	0.0120	0.0167	0.0047	0.3	NNW
8/4/2026 15:05	3.2	2.8	0.0	0.0127	0.0167	0.0040	0.3	SW
8/4/2026 15:06	3.2	2.8	0.0	0.0133	0.0167	0.0033	0.2	NNE
8/4/2026 15:07	3.2	2.8	0.0	0.0133	0.0167	0.0033	0.2	SSW
8/4/2026 15:08	3.1	2.7	0.0	0.0133	0.0167	0.0033	0.3	W
8/4/2026 15:09	3.1	2.7	0.0	0.0133	0.0167	0.0033	0.2	WSW
8/4/2026 15:10	3.1	2.7	0.0	0.0133	0.0160	0.0027	0.2	WSW
8/4/2026 15:11	3.1	2.7	0.0	0.0133	0.0153	0.0020	0.2	NNE
8/4/2026 15:12	3.1	2.7	0.0	0.0120	0.0160	0.0040	0.2	SW
8/4/2026 15:13	3.1	2.7	0.0	0.0133	0.0153	0.0020	0.2	S
8/4/2026 15:14	3.1	2.7	0.0	0.0133	0.0160	0.0027	0.2	WSW
8/4/2026 15:15	3.1	2.7	0.0	0.0133	0.0160	0.0027	0.2	WSW
8/4/2026 15:16	3.2	3.2	0.0	0.0133	0.0160	0.0027	0.2	N
8/4/2026 15:17	3.7	3.0	0.0	0.0133	0.0160	0.0027	0.2	NNE

Date/Time	Average Upwind PM10 (µg/m³)	Average Downwind PM10 (µg/m³)	Average Contribution PM10 (µg/m³)	Average Upwind VOC (ppm)	Average Downwind VOC (ppm)	Average Contribution VOC (ppm)	Wind Speed	Wind Direction
8/4/2026 15:18	3.6	3.4	0.0	0.0133	0.0160	0.0027	0.2	SSW
8/4/2026 15:19	3.3	3.6	0.3	0.0133	0.0160	0.0027	0.2	WSW
8/4/2026 15:20	2.9	3.6	0.8	0.0127	0.0160	0.0033	0.2	N
8/4/2026 15:21	2.9	3.6	0.8	0.0127	0.0153	0.0027	0.2	SSW
8/4/2026 15:22	2.9	3.6	0.8	0.0127	0.0153	0.0027	0.2	SSW
8/4/2026 15:23	2.9	3.6	0.7	0.0127	0.0153	0.0027	0.2	S
8/4/2026 15:24	2.9	3.6	0.7	0.0127	0.0160	0.0033	0.2	W
8/4/2026 15:25	2.9	3.6	0.7	0.0127	0.0167	0.0040	0.2	W
8/4/2026 15:26	2.9	3.6	0.7	0.0127	0.0173	0.0047	0.3	WNW
8/4/2026 15:27	2.9	3.6	0.7	0.0120	0.0173	0.0053	0.3	WSW
8/4/2026 15:28	2.9	3.6	0.7	0.0107	0.0180	0.0073	0.3	SW
8/4/2026 15:29	2.9	3.6	0.7	0.0107	0.0167	0.0060	0.4	WNW
8/4/2026 15:30	2.9	3.5	0.7	0.0107	0.0160	0.0053	0.2	E
8/4/2026 15:31	2.9	3.1	0.3	0.0107	0.0153	0.0047	0.2	NE
8/4/2026 15:32	2.3	3.0	0.7	0.0100	0.0160	0.0060	0.2	N
8/4/2026 15:33	2.3	2.6	0.3	0.0100	0.0160	0.0060	0.2	SW
8/4/2026 15:34	2.3	2.3	0.0	0.0093	0.0160	0.0067	0.2	WSW
8/4/2026 15:35	2.3	2.3	0.0	0.0100	0.0147	0.0047	0.2	S
8/4/2026 15:36	2.3	2.3	0.0	0.0087	0.0153	0.0067	0.3	SW
8/4/2026 15:37	2.3	2.3	0.0	0.0087	0.0153	0.0067	0.3	SSW
8/4/2026 15:38	2.4	2.3	0.0	0.0087	0.0153	0.0067	0.3	SW
8/4/2026 15:39	2.4	2.3	0.0	0.0087	0.0147	0.0060	0.2	NE
8/4/2026 15:40	2.4	2.3	0.0	0.0087	0.0147	0.0060	0.2	W
8/4/2026 15:41	2.4	2.4	0.0	0.0087	0.0147	0.0060	0.2	WSW
8/4/2026 15:42	2.4	2.4	0.0	0.0100	0.0140	0.0040	0.2	S
8/4/2026 15:43	2.4	2.4	0.0	0.0100	0.0140	0.0040	0.2	WSW
8/4/2026 15:44	2.4	2.4	0.0	0.0100	0.0140	0.0040	0.2	SW
8/4/2026 15:45	2.4	2.3	0.0	0.0100	0.0140	0.0040	0.3	NW
8/4/2026 15:46	2.3	2.3	0.0	0.0100	0.0140	0.0040	0.3	SW
8/4/2026 15:47	2.3	2.3	0.0	0.0100	0.0133	0.0033	0.3	NNE
8/4/2026 15:48	2.3	2.3	0.0	0.0107	0.0127	0.0020	0.3	SSW

Date/Time	Average Upwind PM10 (µg/m³)	Average Downwind PM10 (µg/m³)	Average Contribution PM10 (µg/m³)	Average Upwind VOC (ppm)	Average Downwind VOC (ppm)	Average Contribution VOC (ppm)	Wind Speed	Wind Direction
8/4/2026 15:49	2.3	2.3	0.0	0.0120	0.0120	0.0000	0.2	ENE
8/4/2026 15:50	2.3	2.3	0.0	0.0113	0.0133	0.0020	0.3	WSW
8/4/2026 15:51	2.3	2.3	0.0	0.0127	0.0127	0.0000	0.2	E
8/4/2026 15:52	2.3	2.3	0.0	0.0133	0.0127	0.0000	0.1	NNE
8/4/2026 15:53	2.3	2.3	0.0	0.0140	0.0127	0.0000	0.1	NE
8/4/2026 15:54	2.3	2.4	0.0	0.0140	0.0133	0.0000	0.2	WNW
8/4/2026 15:55	2.3	2.4	0.0	0.0140	0.0133	0.0000	0.1	NNE
8/4/2026 15:56	2.3	2.4	0.0	0.0140	0.0133	0.0000	0.1	SW
8/4/2026 15:57	2.3	2.3	0.0	0.0140	0.0133	0.0000	0.0	E
8/4/2026 15:58	2.3	2.3	0.0	0.0140	0.0133	0.0000	0.0	SSW
8/4/2026 15:59	2.4	2.4	0.0	0.0140	0.0140	0.0000	0.0	SW
8/4/2026 16:00	2.4	2.4	0.0	0.0147	0.0140	0.0000	0.0	NE
8/4/2026 16:01	2.4	2.4	0.0	0.0153	0.0140	0.0000	0.1	S
8/4/2026 16:02	2.4	2.4	0.0	0.0160	0.0140	0.0000	0.1	SSE
8/4/2026 16:03	2.4	2.4	0.0	0.0160	0.0140	0.0000	0.1	ESE
8/4/2026 16:04	2.4	2.4	0.0	0.0153	0.0140	0.0000	0.1	W
8/4/2026 16:05	2.5	2.5	0.0	0.0153	0.0133	0.0000	0.1	NE
8/4/2026 16:06	2.5	2.5	0.0	0.0147	0.0140	0.0000	0.1	SW
8/4/2026 16:07	2.4	2.5	0.0	0.0140	0.0147	0.0007	0.1	SW
8/4/2026 16:08	2.4	2.5	0.0	0.0133	0.0147	0.0013	0.1	SW
8/4/2026 16:09	2.4	2.4	0.1	0.0133	0.0140	0.0007	0.2	SSW
8/4/2026 16:10	2.3	2.4	0.1	0.0133	0.0133	0.0000	0.3	SW
8/4/2026 16:11	2.3	2.4	0.1	0.0133	0.0127	0.0000	0.2	SW
8/4/2026 16:12	2.3	2.4	0.1	0.0127	0.0127	0.0000	0.3	WNW
8/4/2026 16:13	2.3	2.4	0.1	0.0127	0.0127	0.0000	0.3	WSW
8/4/2026 16:14	2.3	2.3	0.1	0.0127	0.0127	0.0000	0.3	WNW
8/4/2026 16:15	2.3	2.3	0.1	0.0127	0.0127	0.0000	0.2	NE
8/4/2026 16:16	2.2	2.3	0.1	0.0120	0.0127	0.0007	0.3	WSW
8/4/2026 16:17	2.2	2.3	0.1	0.0113	0.0127	0.0013	0.3	WSW
8/4/2026 16:18	2.3	2.3	0.0	0.0107	0.0127	0.0020	0.3	NNE
8/4/2026 16:19	2.3	2.3	0.0	0.0107	0.0133	0.0027	0.2	NNE

Date/Time	Average Upwind PM10 (µg/m³)	Average Downwind PM10 (µg/m³)	Average Contribution PM10 (µg/m³)	Average Upwind VOC (ppm)	Average Downwind VOC (ppm)	Average Contribution VOC (ppm)	Wind Speed	Wind Direction
8/4/2026 16:20	2.3	2.3	0.0	0.0113	0.0133	0.0020	0.3	S
8/4/2026 16:21	2.3	2.4	0.1	0.0113	0.0133	0.0020	0.3	WSW
8/4/2026 16:22	2.4	2.4	0.0	0.0113	0.0133	0.0020	0.2	N
8/4/2026 16:23	2.4	2.4	0.0	0.0120	0.0133	0.0013	0.2	S
8/4/2026 16:24	2.4	2.4	0.0	0.0120	0.0140	0.0020	0.2	SW
8/4/2026 16:25	2.4	2.4	0.0	0.0120	0.0147	0.0027	0.2	NW
8/4/2026 16:26	2.4	2.4	0.0	0.0120	0.0153	0.0033	0.2	W
8/4/2026 16:27	2.4	2.4	0.0	0.0120	0.0167	0.0047	0.2	SSW
8/4/2026 16:28	2.4	2.4	0.0	0.0120	0.0173	0.0053	0.2	SW
8/4/2026 16:29	2.4	2.4	0.0	0.0120	0.0173	0.0053	0.2	NNE
8/4/2026 16:30	2.4	2.4	0.0	0.0113	0.0173	0.0060	0.2	SSW
8/4/2026 16:31	2.5	2.4	0.0	0.0113	0.0173	0.0060	0.2	NW
8/4/2026 16:32	2.5	2.5	0.0	0.0113	0.0180	0.0067	0.2	WSW
8/4/2026 16:33	2.7	2.5	0.0	0.0120	0.0180	0.0060	0.2	SSE
8/4/2026 16:34	2.8	2.5	0.0	0.0127	0.0173	0.0047	0.2	NE
8/4/2026 16:35	2.9	2.6	0.0	0.0120	0.0180	0.0060	0.2	NW
8/4/2026 16:36	2.9	2.8	0.0	0.0120	0.0187	0.0067	0.2	WSW
8/4/2026 16:37	2.9	2.9	0.0	0.0120	0.0193	0.0073	0.2	N
8/4/2026 16:38	3.0	3.1	0.0	0.0127	0.0193	0.0067	0.2	NE
8/4/2026 16:39	3.2	3.1	0.0	0.0140	0.0187	0.0047	0.1	S
8/4/2026 16:40	3.3	3.1	0.0	0.0147	0.0180	0.0033	0.1	ENE
8/4/2026 16:41	3.3	3.2	0.0	0.0147	0.0180	0.0033	0.1	WSW
8/4/2026 16:42	3.4	3.6	0.2	0.0147	0.0173	0.0027	0.1	SW
8/4/2026 16:43	3.4	4.0	0.6	0.0147	0.0167	0.0020	0.1	W
8/4/2026 16:44	3.4	4.2	0.8	0.0147	0.0167	0.0020	0.2	W
8/4/2026 16:45	3.4	4.4	0.9	0.0147	0.0173	0.0027	0.2	WSW
8/4/2026 16:46	3.4	4.4	1.1	0.0147	0.0180	0.0033	0.2	WSW
8/4/2026 16:47	3.3	4.4	1.1	0.0153	0.0173	0.0020	0.1	NE
8/4/2026 16:48	3.2	4.3	1.2	0.0147	0.0180	0.0033	0.2	SW
8/4/2026 16:49	3.0	4.4	1.4	0.0140	0.0187	0.0047	0.2	SW
8/4/2026 16:50	2.9	4.2	1.3	0.0147	0.0180	0.0033	0.2	S

Date/Time	Average Upwind PM10 (µg/m³)	Average Downwind PM10 (µg/m³)	Average Contribution PM10 (µg/m³)	Average Upwind VOC (ppm)	Average Downwind VOC (ppm)	Average Contribution VOC (ppm)	Wind Speed	Wind Direction
8/4/2026 16:51	2.9	4.0	1.0	0.0153	0.0167	0.0013	0.1	NE
8/4/2026 16:52	2.9	3.9	1.0	0.0153	0.0160	0.0007	0.1	N
8/4/2026 16:53	2.7	3.7	1.0	0.0140	0.0167	0.0027	0.2	W
8/4/2026 16:54	2.5	3.7	1.2	0.0127	0.0173	0.0047	0.2	NNW
8/4/2026 16:55	2.4	4.4	2.0	0.0120	0.0180	0.0060	0.3	W
8/4/2026 16:56	2.4	4.5	2.1	0.0120	0.0180	0.0060	0.3	NW
8/4/2026 16:57	2.4	4.3	1.9	0.0120	0.0180	0.0060	0.3	W
8/4/2026 16:58	2.3	4.1	1.8	0.0120	0.0180	0.0060	0.3	N
8/4/2026 16:59	2.3	4.1	1.8	0.0120	0.0180	0.0060	0.3	SW

Air Monitoring Data by Location: 1 Min Data

Date/Time	Northwest Location PM10 (µg/m³)	Northwest Location VOC (ppm)	Southeast PM10 (µg/m³)	Southeast VOC (ppm)	Wind Direction	Wind Speed	Upwind	Downwind
08/04/2026 07:01	8.4	0.0000						
08/04/2026 07:02	6.2	0.0000	4.5	0.0000	NE	0.3	Southeast (PM10; VOC)	Northwest Location (PM10; VOC)
08/04/2026 07:03	5.3	0.0000	4.4	0.0000	ENE	0.2	Southeast (PM10; VOC)	Northwest Location (PM10; VOC)
08/04/2026 07:04	5.3	0.0000	4.4	0.0000	ENE	0.2	Southeast (PM10; VOC)	Northwest Location (PM10; VOC)
08/04/2026 07:05	5.3	0.0000	4.4	0.0000	ENE	0.2	Southeast (PM10; VOC)	Northwest Location (PM10; VOC)
08/04/2026 07:06	5.3	0.0000	4.4	0.0000	ENE	0.2	Southeast (PM10; VOC)	Northwest Location (PM10; VOC)
08/04/2026 07:07	4.5	0.0100	4.4	0.0000	ENE	0.2	Southeast (PM10; VOC)	Northwest Location (PM10; VOC)
08/04/2026 07:08	4.0	0.0100	4.0	0.0200	NE	0.2	Southeast (PM10; VOC)	Northwest Location (PM10; VOC)
08/04/2026 07:09	4.2	0.0200	4.1	0.0200	NE	0.2	Southeast (PM10; VOC)	Northwest Location (PM10; VOC)
08/04/2026 07:10	4.7	0.0200	3.8	0.0200	NE	0.2	Southeast (PM10; VOC)	Northwest Location (PM10; VOC)
08/04/2026 07:11	5.0	0.0200	4.0	0.0200	NE	0.3	Southeast (PM10; VOC)	Northwest Location (PM10; VOC)
08/04/2026 07:12	3.8	0.0200	4.2	0.0200	ENE	0.2	Southeast (PM10; VOC)	Northwest Location (PM10; VOC)
08/04/2026 07:13	4.7	0.0200	4.0	0.0400	ENE	0.2	Southeast (PM10; VOC)	Northwest Location (PM10; VOC)
08/04/2026 07:14	4.3	0.0200	3.9	0.0400	ENE	0.2	Southeast (PM10; VOC)	Northwest Location (PM10; VOC)
08/04/2026 07:15	4.0	0.0200	4.3	0.0200	ENE	0.2	Southeast (PM10; VOC)	Northwest Location (PM10; VOC)
08/04/2026 07:16	3.9	0.0200	4.2	0.0200	ENE	0.2	Southeast (PM10; VOC)	Northwest Location (PM10; VOC)
08/04/2026 07:17	3.8	0.0200	4.2	0.0400	ENE	0.2	Southeast (PM10; VOC)	Northwest Location (PM10; VOC)
08/04/2026 07:18	3.4	0.0200	4.0	0.0400	ENE	0.2	Southeast (PM10; VOC)	Northwest Location (PM10; VOC)
08/04/2026 07:19	3.6	0.0200	4.4	0.0500	ENE	0.2	Southeast (PM10; VOC)	Northwest Location (PM10; VOC)
08/04/2026 07:20	3.2	0.0300	4.2	0.0600	ENE	0.2	Southeast (PM10; VOC)	Northwest Location (PM10; VOC)
08/04/2026 07:21	3.3	0.0300	4.4	0.0600	ENE	0.2	Southeast (PM10; VOC)	Northwest Location (PM10;

Date/Time	Northwest Location PM10 (µg/m³)	Northwest Location VOC (ppm)	Southeast PM10 (µg/m³)	Southeast VOC (ppm)	Wind Direction	Wind Speed	Upwind	Downwind
								VOC)
08/04/2026 07:22	3.4	0.0300	4.4	0.0300	ENE	0.2	Southeast (PM10; VOC)	Northwest Location (PM10; VOC)
08/04/2026 07:23	3.2	0.0200	4.4	0.0300	NE	0.3	Southeast (PM10; VOC)	Northwest Location (PM10; VOC)
08/04/2026 07:24	3.2	0.0200	4.6	0.0600	ENE	0.2	Southeast (PM10; VOC)	Northwest Location (PM10; VOC)
08/04/2026 07:25	3.2	0.0300	4.8	0.0500	ENE	0.2	Southeast (PM10; VOC)	Northwest Location (PM10; VOC)
08/04/2026 07:26	3.7	0.0300	4.8	0.0600	NE	0.2	Southeast (PM10; VOC)	Northwest Location (PM10; VOC)
08/04/2026 07:27	4.1	0.0200	4.7	0.0600	ENE	0.2	Southeast (PM10; VOC)	Northwest Location (PM10; VOC)
08/04/2026 07:28	3.4	0.0200	4.8	0.0400	ENE	0.2	Southeast (PM10; VOC)	Northwest Location (PM10; VOC)
08/04/2026 07:29	3.5	0.0200	4.8	0.0400	ENE	0.2	Southeast (PM10; VOC)	Northwest Location (PM10; VOC)
08/04/2026 07:30	4.0	0.0200	4.6	0.0300	NE	0.2	Southeast (PM10; VOC)	Northwest Location (PM10; VOC)
08/04/2026 07:31	3.7	0.0200	4.8	0.0300	ENE	0.2	Southeast (PM10; VOC)	Northwest Location (PM10; VOC)
08/04/2026 07:32	3.5	0.0200	4.7	0.0300	ENE	0.2	Southeast (PM10; VOC)	Northwest Location (PM10; VOC)
08/04/2026 07:33	3.8	0.0200	4.5	0.0300	ENE	0.2	Southeast (PM10; VOC)	Northwest Location (PM10; VOC)
08/04/2026 07:34	4.1	0.0200	4.6	0.0300	NE	0.2	Southeast (PM10; VOC)	Northwest Location (PM10; VOC)
08/04/2026 07:35	3.6	0.0200	4.8	0.0300	ENE	0.2	Southeast (PM10; VOC)	Northwest Location (PM10; VOC)
08/04/2026 07:36	5.4	0.0200	5.1	0.0700	NE	0.2	Southeast (PM10; VOC)	Northwest Location (PM10; VOC)
08/04/2026 07:37	5.5	0.0200	5.0	0.0400	NE	0.2	Southeast (PM10; VOC)	Northwest Location (PM10; VOC)
08/04/2026 07:38	3.9	0.0200	5.2	0.0200	N	0.1	Northwest Location (PM10; VOC)	Southeast (PM10; VOC)
08/04/2026 07:39	4.1	0.0300	5.0	0.0200	NNE	0.2	Southeast (PM10; VOC)	Northwest Location (PM10; VOC)
08/04/2026 07:40	4.2	0.0300	5.2	0.0200	NNE	0.1	Northwest Location (PM10; VOC)	Southeast (PM10; VOC)
08/04/2026 07:41	4.9	0.0200	5.1	0.0200	NE	0.1	Southeast (PM10; VOC)	Northwest Location (PM10; VOC)

Date/Time	Northwest Location PM10 (µg/m³)	Northwest Location VOC (ppm)	Southeast PM10 (µg/m³)	Southeast VOC (ppm)	Wind Direction	Wind Speed	Upwind	Downwind
08/04/2026 07:42	5.7	0.0200	5.0	0.0300	NNE	0.1	Southeast (PM10; VOC)	Northwest Location (PM10; VOC)
08/04/2026 07:43	6.4	0.0200	5.0	0.0200	NE	0.2	Southeast (PM10; VOC)	Northwest Location (PM10; VOC)
08/04/2026 07:44	6.2	0.0200	4.8	0.0300	NNE	0.1	Southeast (PM10; VOC)	Northwest Location (PM10; VOC)
08/04/2026 07:45	4.1	0.0200	5.0	0.0300	NE	0.1	Southeast (PM10; VOC)	Northwest Location (PM10; VOC)
08/04/2026 07:46	4.5	0.0200	4.8	0.0200	NNE	0.1	Northwest Location (PM10; VOC)	Southeast (PM10; VOC)
08/04/2026 07:47	5.7	0.0200	4.8	0.0200	NNE	0.2	Southeast (PM10; VOC)	Northwest Location (PM10; VOC)
08/04/2026 07:48	6.7	0.0200	4.9	0.0200	NE	0.2	Southeast (PM10; VOC)	Northwest Location (PM10; VOC)
08/04/2026 07:49	5.6	0.0200	5.1	0.0400	NE	0.1	Southeast (PM10; VOC)	Northwest Location (PM10; VOC)
08/04/2026 07:50	6.8	0.0200	5.1	0.0300	NNE	0.1	Southeast (PM10; VOC)	Northwest Location (PM10; VOC)
08/04/2026 07:51	6.5	0.0200	5.1	0.0200	NNE	0.2	Northwest Location (PM10; VOC)	Southeast (PM10; VOC)
08/04/2026 07:52	4.9	0.0200	4.9	0.0200	NNW	0.1	Northwest Location (PM10; VOC)	Southeast (PM10; VOC)
08/04/2026 07:53	5.2	0.0200	4.6	0.0200	N	0.1	Northwest Location (PM10; VOC)	Southeast (PM10; VOC)
08/04/2026 07:54	8.0	0.0200	4.7	0.0400	NNW	0.1	Northwest Location (PM10; VOC)	Southeast (PM10; VOC)
08/04/2026 07:55	9.4	0.0200	4.7	0.0300	WNW	0.4	Northwest Location (PM10; VOC)	Southeast (PM10; VOC)
08/04/2026 07:56	6.0	0.0200	5.0	0.0200	NNW	0.2	Northwest Location (PM10; VOC)	Southeast (PM10; VOC)
08/04/2026 07:57	4.2	0.0200	4.7	0.0200	NNW	0.3	Northwest Location (PM10; VOC)	Southeast (PM10; VOC)
08/04/2026 07:58	4.1	0.0200	4.6	0.0200	NNW	0.3	Northwest Location (PM10; VOC)	Southeast (PM10; VOC)
08/04/2026 07:59	4.2	0.0200	4.7	0.0200	E	0.2	Southeast (PM10; VOC)	Northwest Location (PM10; VOC)
08/04/2026 08:00	4.1	0.0200	4.6	0.0200	N	0.1	Northwest Location (PM10; VOC)	Southeast (PM10; VOC)
08/04/2026 08:01	5.1	0.0200	5.0	0.0200	W	0.3	Northwest Location (PM10; VOC)	Southeast (PM10; VOC)

Date/Time	Northwest Location PM10 (µg/m³)	Northwest Location VOC (ppm)	Southeast PM10 (µg/m³)	Southeast VOC (ppm)	Wind Direction	Wind Speed	Upwind	Downwind
08/04/2026 08:02	4.4	0.0200	5.1	0.0200	NNW	0.3	Northwest Location (PM10; VOC)	Southeast (PM10; VOC)
08/04/2026 08:03	4.1	0.0200	5.0	0.0200	WNW	0.3	Northwest Location (PM10; VOC)	Southeast (PM10; VOC)
08/04/2026 08:04	4.3	0.0200	5.2	0.0200	NW	0.1	Northwest Location (PM10; VOC)	Southeast (PM10; VOC)
08/04/2026 08:05	4.5	0.0200	5.2	0.0200	NNE	0.1	Southeast (PM10; VOC)	Northwest Location (PM10; VOC)
08/04/2026 08:06	4.2	0.0200	5.2	0.0200	NE	0.3	Southeast (PM10; VOC)	Northwest Location (PM10; VOC)
08/04/2026 08:07	3.9	0.0200	5.4	0.0200	NE	0.3	Southeast (PM10; VOC)	Northwest Location (PM10; VOC)
08/04/2026 08:08	4.0	0.0200	5.1	0.0400	NNW	0.2	Northwest Location (PM10; VOC)	Southeast (PM10; VOC)
08/04/2026 08:09	3.8	0.0200	5.2	0.0300	NNW	0.4	Northwest Location (PM10; VOC)	Southeast (PM10; VOC)
08/04/2026 08:10	4.3	0.0200	5.2	0.0200	NNW	0.4	Northwest Location (PM10; VOC)	Southeast (PM10; VOC)
08/04/2026 08:11	5.1	0.0200	4.8	0.0200	WNW	0.4	Northwest Location (PM10; VOC)	Southeast (PM10; VOC)
08/04/2026 08:12	4.5	0.0100	4.7	0.0200	WNW	0.3	Northwest Location (PM10; VOC)	Southeast (PM10; VOC)
08/04/2026 08:13	7.5	0.0100	5.0	0.0200	NW	0.2	Northwest Location (PM10; VOC)	Southeast (PM10; VOC)
08/04/2026 08:14	11.2	0.0100	7.7	0.0200	WNW	0.3	Northwest Location (PM10; VOC)	Southeast (PM10; VOC)
08/04/2026 08:15	7.7	0.0100	9.8	0.0200	NE	0.2	Southeast (PM10; VOC)	Northwest Location (PM10; VOC)
08/04/2026 08:16	6.8	0.0100	5.8	0.0200	WNW	0.3	Northwest Location (PM10; VOC)	Southeast (PM10; VOC)
08/04/2026 08:17	5.8	0.0100	4.9	0.0200	NW	0.2	Northwest Location (PM10; VOC)	Southeast (PM10; VOC)
08/04/2026 08:18	5.2	0.0200	5.5	0.0200	NNW	0.2	Northwest Location (PM10; VOC)	Southeast (PM10; VOC)
08/04/2026 08:19	5.0	0.0200	5.0	0.0200	WNW	0.5	Northwest Location (PM10; VOC)	Southeast (PM10; VOC)
08/04/2026 08:20	6.2	0.0200	10.1	0.0200	NNW	0.4	Northwest Location (PM10; VOC)	Southeast (PM10; VOC)
08/04/2026 08:21	7.1	0.0200	8.2	0.0200	NNW	0.6	Northwest Location (PM10; VOC)	Southeast (PM10; VOC)

Date/Time	Northwest Location PM10 (µg/m³)	Northwest Location VOC (ppm)	Southeast PM10 (µg/m³)	Southeast VOC (ppm)	Wind Direction	Wind Speed	Upwind	Downwind
08/04/2026 08:22	4.3	0.0200	5.4	0.0200	NNE	0.4	Northwest Location (PM10; VOC)	Southeast (PM10; VOC)
08/04/2026 08:23	4.1	0.0200	5.2	0.0200	WNW	0.8	Northwest Location (PM10; VOC)	Southeast (PM10; VOC)
08/04/2026 08:24	4.6	0.0200	6.0	0.0200	NW	0.4	Northwest Location (PM10; VOC)	Southeast (PM10; VOC)
08/04/2026 08:25	12.4	0.0200	6.6	0.0200	NNW	0.3	Northwest Location (PM10; VOC)	Southeast (PM10; VOC)
08/04/2026 08:26	5.5	0.0200	5.6	0.0200	NNW	0.4	Northwest Location (PM10; VOC)	Southeast (PM10; VOC)
08/04/2026 08:27	4.6	0.0200	6.6	0.0200	NW	0.4	Northwest Location (PM10; VOC)	Southeast (PM10; VOC)
08/04/2026 08:28	4.0	0.0100	5.9	0.0200	NW	0.7	Northwest Location (PM10; VOC)	Southeast (PM10; VOC)
08/04/2026 08:29	4.2	0.0100	5.5	0.0200	N	0.2	Northwest Location (PM10; VOC)	Southeast (PM10; VOC)
08/04/2026 08:30	4.4	0.0100	5.1	0.0200	WNW	0.5	Northwest Location (PM10; VOC)	Southeast (PM10; VOC)
08/04/2026 08:31	4.3	0.0100	5.0	0.0200	WNW	0.6	Northwest Location (PM10; VOC)	Southeast (PM10; VOC)
08/04/2026 08:32	4.6	0.0100	4.9	0.0200	WNW	1.0	Northwest Location (PM10; VOC)	Southeast (PM10; VOC)
08/04/2026 08:33	4.7	0.0100	5.0	0.0200	WNW	0.5	Northwest Location (PM10; VOC)	Southeast (PM10; VOC)
08/04/2026 08:34	5.0	0.0100	5.5	0.0200	WNW	0.4	Northwest Location (PM10; VOC)	Southeast (PM10; VOC)
08/04/2026 08:35	5.0	0.0100	5.1	0.0200	WNW	0.3	Northwest Location (PM10; VOC)	Southeast (PM10; VOC)
08/04/2026 08:36	4.8	0.0100	5.4	0.0200	WNW	0.4	Northwest Location (PM10; VOC)	Southeast (PM10; VOC)
08/04/2026 08:37	4.8	0.0100	4.9	0.0200	SSW	0.5	Northwest Location (PM10; VOC)	Southeast (PM10; VOC)
08/04/2026 08:38	4.6	0.0100	5.5	0.0600	SW	0.4	Northwest Location (PM10; VOC)	Southeast (PM10; VOC)
08/04/2026 08:39	4.7	0.0100	5.9	0.0700	E	0.5	Southeast (PM10; VOC)	Northwest Location (PM10; VOC)
08/04/2026 08:40	5.8	0.0100	4.8	0.0800	S	0.5	Southeast (PM10; VOC)	Northwest Location (PM10; VOC)
08/04/2026 08:41	5.8	0.0300	4.6	0.0300	SW	0.3	Northwest Location (PM10; VOC)	Southeast (PM10; VOC)

Date/Time	Northwest Location PM10 (µg/m³)	Northwest Location VOC (ppm)	Southeast PM10 (µg/m³)	Southeast VOC (ppm)	Wind Direction	Wind Speed	Upwind	Downwind
08/04/2026 08:42	4.8	0.0300	5.0	0.0200	SW	0.4	Northwest Location (PM10; VOC)	Southeast (PM10; VOC)
08/04/2026 08:43			5.4	0.0200	S	0.3		
08/04/2026 08:44			5.2	0.0200	NNW	0.3		
08/04/2026 08:45			5.2	0.0300	W	0.3		
08/04/2026 08:46			4.8	0.0200	W	0.6		
08/04/2026 08:47			4.8	0.0200	W	0.5		
08/04/2026 08:48			4.9	0.0200	WSW	0.6		
08/04/2026 08:49			5.2	0.0200	WNW	0.6		
08/04/2026 08:50			5.0	0.0200	WSW	0.3		
08/04/2026 08:51			17.8	0.0200	SSW	0.2		
08/04/2026 08:52			32.8	0.0200	S	0.2		
08/04/2026 08:53			7.7	0.3800	WSW	0.2		
08/04/2026 08:54			11.1	0.0900	W	0.6		
08/04/2026 08:55			19.8	0.2400	SW	0.2		
08/04/2026 08:56			5.9	0.3200	SW	0.3		
08/04/2026 08:57			5.0	0.1800	W	0.6		
08/04/2026 08:58			5.1	0.0800	SW	0.3		
08/04/2026 08:59			5.2	0.0400	WSW	0.6		
08/04/2026 09:00	4.8		5.4	0.0300	W	0.8	Northwest Location (PM10)	Southeast (PM10)
08/04/2026 09:01	4.2	0.0000	5.2	0.0300	WSW	0.4	Northwest Location (PM10; VOC)	Southeast (PM10; VOC)
08/04/2026 09:02	3.9	0.0000	7.1	0.0100	WSW	0.3	Northwest Location (PM10; VOC)	Southeast (PM10; VOC)
08/04/2026 09:03	3.9	0.0000	10.2	0.0100	WSW	0.4	Northwest Location (PM10; VOC)	Southeast (PM10; VOC)
08/04/2026 09:04	3.9	0.0000	8.6	0.0200	SW	0.4	Northwest Location (PM10; VOC)	Southeast (PM10; VOC)
08/04/2026 09:05	3.9	0.0000	6.2	0.0200	SSE	0.2	Southeast (PM10; VOC)	Northwest Location (PM10; VOC)
08/04/2026 09:06	3.9	0.0000	6.9	0.0300	SE	0.1	Southeast (PM10; VOC)	Northwest Location (PM10; VOC)
08/04/2026 09:07	4.7	0.0100	8.4	0.0300	SSE	0.2	Southeast (PM10; VOC)	Northwest Location (PM10; VOC)
08/04/2026 09:08	4.6	0.0100	9.1	0.0500	E	0.2	Southeast (PM10; VOC)	Northwest Location (PM10; VOC)
08/04/2026 09:09	5.3	0.0100	7.0	0.0600	E	0.2	Southeast (PM10; VOC)	Northwest Location (PM10; VOC)
08/04/2026 09:10	6.0	0.0300	10.0	0.0900	WSW	0.2	Northwest Location (PM10; VOC)	Southeast (PM10; VOC)
08/04/2026 09:11	5.0	0.0700	10.5	0.0900	SSW	0.2	Southeast (PM10; VOC)	Northwest Location (PM10; VOC)
08/04/2026 09:12	4.6	0.0500	7.2	0.2800	SSW	0.1	Northwest Location (PM10; VOC)	Southeast (PM10; VOC)
08/04/2026 09:13	4.8	0.0100	6.0	0.1200	W	0.2	Northwest Location (PM10;	Southeast (PM10; VOC)

Date/Time	Northwest Location PM10 (µg/m³)	Northwest Location VOC (ppm)	Southeast PM10 (µg/m³)	Southeast VOC (ppm)	Wind Direction	Wind Speed	Upwind	Downwind
							VOC)	
08/04/2026 09:14	4.4	0.0200	5.1	0.0300	W	0.4	Northwest Location (PM10; VOC)	Southeast (PM10; VOC)
08/04/2026 09:15	4.2	0.0100	4.6	0.0300	WNW	0.3	Northwest Location (PM10; VOC)	Southeast (PM10; VOC)
08/04/2026 09:16	4.3	0.0100	4.8	0.0300	W	0.6	Northwest Location (PM10; VOC)	Southeast (PM10; VOC)
08/04/2026 09:17	4.2	0.0100	4.6	0.0300	NNW	0.2	Northwest Location (PM10; VOC)	Southeast (PM10; VOC)
08/04/2026 09:18	4.2	0.0100	5.2	0.0200	NNE	0.2	Southeast (PM10; VOC)	Northwest Location (PM10; VOC)
08/04/2026 09:19	4.4	0.0100	5.2	0.0200	S	0.2	Southeast (PM10; VOC)	Northwest Location (PM10; VOC)
08/04/2026 09:20			4.9	0.0200	WSW	0.3		
08/04/2026 09:21	4.6		4.8	0.0200	S	0.1	Southeast (PM10)	Northwest Location (PM10)
08/04/2026 09:22	4.5	0.0100	5.1	0.0200	WSW	0.2	Northwest Location (PM10; VOC)	Southeast (PM10; VOC)
08/04/2026 09:23	4.6	0.0200	5.0	0.0300	SW	0.3	Northwest Location (PM10; VOC)	Southeast (PM10; VOC)
08/04/2026 09:24	4.6	0.0200	4.8	0.0300	SW	0.1	Northwest Location (PM10; VOC)	Southeast (PM10; VOC)
08/04/2026 09:25	4.6	0.0200	4.6	0.0900	S	0.2	Southeast (PM10; VOC)	Northwest Location (PM10; VOC)
08/04/2026 09:26	4.6	0.0200	4.5	0.0800	SSW	0.1	Southeast (PM10; VOC)	Northwest Location (PM10; VOC)
08/04/2026 09:27	4.3	0.0100	5.6	0.0600	NNW	0.4	Northwest Location (PM10; VOC)	Southeast (PM10; VOC)
08/04/2026 09:28	3.9	0.0100	12.1	0.0500	S	0.4	Southeast (PM10; VOC)	Northwest Location (PM10; VOC)
08/04/2026 09:29	3.4	0.0200	5.5	0.0200	SSE	0.2	Southeast (PM10; VOC)	Northwest Location (PM10; VOC)
08/04/2026 09:30	3.1	0.0200	5.2	0.0200	WNW	0.3	Northwest Location (PM10; VOC)	Southeast (PM10; VOC)
08/04/2026 09:31	3.2	0.0200	5.1	0.0200	WSW	0.3	Northwest Location (PM10; VOC)	Southeast (PM10; VOC)
08/04/2026 09:32	3.4	0.0200	32.0	0.0300	SSW	0.2	Southeast (PM10; VOC)	Northwest Location (PM10; VOC)
08/04/2026 09:33	6.7	0.0200	65.0	0.0300	ENE	0.4	Southeast (PM10; VOC)	Northwest Location (PM10; VOC)
08/04/2026 09:34	10.2	0.0200	12.9	0.0300	SSE	0.2	Southeast (PM10; VOC)	Northwest Location (PM10; VOC)

Date/Time	Northwest Location PM10 (µg/m³)	Northwest Location VOC (ppm)	Southeast PM10 (µg/m³)	Southeast VOC (ppm)	Wind Direction	Wind Speed	Upwind	Downwind
08/04/2026 09:35	8.2	0.0100	45.8	0.0300	SW	0.2	Northwest Location (PM10; VOC)	Southeast (PM10; VOC)
08/04/2026 09:36	4.7	0.0100	111.9	0.0800	S	0.2	Southeast (PM10; VOC)	Northwest Location (PM10; VOC)
08/04/2026 09:37	5.8	0.0100	38.7	0.0800	ENE	0.3	Southeast (PM10; VOC)	Northwest Location (PM10; VOC)
08/04/2026 09:38	12.6	0.0100	8.0	0.0700	S	0.3	Southeast (PM10; VOC)	Northwest Location (PM10; VOC)
08/04/2026 09:39	12.1	0.0100	10.7	0.0300	SSW	0.3	Southeast (PM10; VOC)	Northwest Location (PM10; VOC)
08/04/2026 09:40	13.0	0.0200	6.2	0.0300	SE	0.4	Southeast (PM10; VOC)	Northwest Location (PM10; VOC)
08/04/2026 09:41	6.8	0.0200	5.1	0.0200	S	0.6	Southeast (PM10; VOC)	Northwest Location (PM10; VOC)
08/04/2026 09:42	4.5	0.0200	18.5	0.0200	WNW	0.6	Northwest Location (PM10; VOC)	Southeast (PM10; VOC)
08/04/2026 09:43	4.0	0.0100	14.8	0.0200	WSW	0.5	Northwest Location (PM10; VOC)	Southeast (PM10; VOC)
08/04/2026 09:44	7.6	0.0100	33.1	0.0200	WNW	0.6	Northwest Location (PM10; VOC)	Southeast (PM10; VOC)
08/04/2026 09:45	9.0	0.0100	104.2	0.0200	W	0.6	Northwest Location (PM10; VOC)	Southeast (PM10; VOC)
08/04/2026 09:46	4.5	0.0200	49.9	0.0200	NNW	0.5	Northwest Location (PM10; VOC)	Southeast (PM10; VOC)
08/04/2026 09:47	5.0	0.0200	65.1	0.0200	SW	0.3	Northwest Location (PM10; VOC)	Southeast (PM10; VOC)
08/04/2026 09:48	5.2	0.0200	41.9	0.0200	W	0.5	Northwest Location (PM10; VOC)	Southeast (PM10; VOC)
08/04/2026 09:49	5.7	0.0100	43.0	0.0200	WNW	0.5	Northwest Location (PM10; VOC)	Southeast (PM10; VOC)
08/04/2026 09:50	4.5	0.0100	28.0	0.0200	W	0.5	Northwest Location (PM10; VOC)	Southeast (PM10; VOC)
08/04/2026 09:51	3.5	0.0100	61.9	0.0200	NW	0.4	Northwest Location (PM10; VOC)	Southeast (PM10; VOC)
08/04/2026 09:52	3.3	0.0100	56.5	0.0200	NNW	0.7	Northwest Location (PM10; VOC)	Southeast (PM10; VOC)
08/04/2026 09:53	5.8	0.0100	14.8	0.0200	WNW	0.4	Northwest Location (PM10; VOC)	Southeast (PM10; VOC)
08/04/2026 09:54	7.4	0.0100	7.0	0.0200	NNE	0.2	Southeast (PM10; VOC)	Northwest Location (PM10; VOC)

Date/Time	Northwest Location PM10 (µg/m³)	Northwest Location VOC (ppm)	Southeast PM10 (µg/m³)	Southeast VOC (ppm)	Wind Direction	Wind Speed	Upwind	Downwind
08/04/2026 09:55	3.6	0.0100	6.7	0.0200	NNE	0.6	Southeast (PM10; VOC)	Northwest Location (PM10; VOC)
08/04/2026 09:56	4.0	0.0100	9.1	0.0200	NNE	0.2	Northwest Location (PM10; VOC)	Southeast (PM10; VOC)
08/04/2026 09:57	8.4	0.0100	8.1	0.0200	SW	0.2	Northwest Location (PM10; VOC)	Southeast (PM10; VOC)
08/04/2026 09:58	4.4	0.0100	15.7	0.0200	E	0.3	Southeast (PM10; VOC)	Northwest Location (PM10; VOC)
08/04/2026 09:59	3.8	0.0100	9.4	0.0100	NNE	0.3	Southeast (PM10; VOC)	Northwest Location (PM10; VOC)
08/04/2026 10:00	5.6	0.0100	5.2	0.0300	NE	0.6	Southeast (PM10; VOC)	Northwest Location (PM10; VOC)
08/04/2026 10:01	6.7	0.0100	4.4	0.0400	ENE	0.3	Southeast (PM10; VOC)	Northwest Location (PM10; VOC)
08/04/2026 10:02	6.7	0.0100	16.5	0.0300	W	0.4	Northwest Location (PM10; VOC)	Southeast (PM10; VOC)
08/04/2026 10:03	4.2	0.0100	17.2	0.0200	WNW	0.5	Northwest Location (PM10; VOC)	Southeast (PM10; VOC)
08/04/2026 10:04	3.6	0.0100	11.8	0.0200	SW	0.5	Northwest Location (PM10; VOC)	Southeast (PM10; VOC)
08/04/2026 10:05	3.9	0.0100	14.2	0.0200	SW	0.3	Northwest Location (PM10; VOC)	Southeast (PM10; VOC)
08/04/2026 10:06	4.9	0.0100	7.6	0.0100	W	0.4	Northwest Location (PM10; VOC)	Southeast (PM10; VOC)
08/04/2026 10:07	6.0	0.0100	12.3	0.0100	W	0.7	Northwest Location (PM10; VOC)	Southeast (PM10; VOC)
08/04/2026 10:08	3.7	0.0100	27.5	0.0100	NW	0.5	Northwest Location (PM10; VOC)	Southeast (PM10; VOC)
08/04/2026 10:09	3.2	0.0100	9.9	0.0100	WNW	0.4	Northwest Location (PM10; VOC)	Southeast (PM10; VOC)
08/04/2026 10:10	4.1	0.0100	4.6	0.0100	WSW	0.3	Northwest Location (PM10; VOC)	Southeast (PM10; VOC)
08/04/2026 10:11	3.5	0.0100	3.8	0.0200	W	0.4	Northwest Location (PM10; VOC)	Southeast (PM10; VOC)
08/04/2026 10:12	3.7	0.0100	3.8	0.0100	W	0.5	Northwest Location (PM10; VOC)	Southeast (PM10; VOC)
08/04/2026 10:13	3.8	0.0100	4.0	0.0100	NNW	0.3	Northwest Location (PM10; VOC)	Southeast (PM10; VOC)
08/04/2026 10:14	3.7	0.0100	3.7	0.0100	WSW	0.4	Northwest Location (PM10; VOC)	Southeast (PM10; VOC)

Date/Time	Northwest Location PM10 (µg/m³)	Northwest Location VOC (ppm)	Southeast PM10 (µg/m³)	Southeast VOC (ppm)	Wind Direction	Wind Speed	Upwind	Downwind
08/04/2026 10:15	3.3	0.0100	3.7	0.0100	W	0.3	Northwest Location (PM10; VOC)	Southeast (PM10; VOC)
08/04/2026 10:16	3.5	0.0100	3.7	0.0100	W	0.3	Northwest Location (PM10; VOC)	Southeast (PM10; VOC)
08/04/2026 10:17	3.4	0.0100	3.7	0.0100	WSW	0.4	Northwest Location (PM10; VOC)	Southeast (PM10; VOC)
08/04/2026 10:18	3.2	0.0100	3.8	0.0100	W	0.4	Northwest Location (PM10; VOC)	Southeast (PM10; VOC)
08/04/2026 10:19	4.0	0.0100	3.6	0.0100	W	0.4	Northwest Location (PM10; VOC)	Southeast (PM10; VOC)
08/04/2026 10:20	4.7	0.0100	3.8	0.0100	WNW	0.6	Northwest Location (PM10; VOC)	Southeast (PM10; VOC)
08/04/2026 10:21	4.5	0.0100	4.2	0.0100	W	0.5	Northwest Location (PM10; VOC)	Southeast (PM10; VOC)
08/04/2026 10:22	5.2	0.0100	4.0	0.0100	WNW	0.6	Northwest Location (PM10; VOC)	Southeast (PM10; VOC)
08/04/2026 10:23	5.3	0.0100	3.8	0.0100	S	0.2	Southeast (PM10; VOC)	Northwest Location (PM10; VOC)
08/04/2026 10:24	6.3	0.0100	3.6	0.0100	SW	0.1	Northwest Location (PM10; VOC)	Southeast (PM10; VOC)
08/04/2026 10:25	4.0	0.0100	3.7	0.0100	SW	0.1	Northwest Location (PM10; VOC)	Southeast (PM10; VOC)
08/04/2026 10:26	3.6	0.0100	3.8	0.0100	SW	0.1	Northwest Location (PM10; VOC)	Southeast (PM10; VOC)
08/04/2026 10:27	3.4	0.0100	3.8	0.0100	NNE	0.6	Southeast (PM10; VOC)	Northwest Location (PM10; VOC)
08/04/2026 10:28	3.3	0.0100	3.7	0.0200	NNE	0.5	Northwest Location (PM10; VOC)	Southeast (PM10; VOC)
08/04/2026 10:29	3.6	0.0100	4.0	0.0200	NW	0.4	Northwest Location (PM10; VOC)	Southeast (PM10; VOC)
08/04/2026 10:30	4.2	0.0100	4.1	0.0200	W	0.4	Northwest Location (PM10; VOC)	Southeast (PM10; VOC)
08/04/2026 10:31	4.4	0.0100	3.8	0.0100	NNE	0.4	Southeast (PM10; VOC)	Northwest Location (PM10; VOC)
08/04/2026 10:32	3.8	0.0100	3.7	0.0100	N	0.5	Northwest Location (PM10; VOC)	Southeast (PM10; VOC)
08/04/2026 10:33	3.3	0.0100	3.8	0.0100	ENE	0.3	Southeast (PM10; VOC)	Northwest Location (PM10; VOC)
08/04/2026 10:34	3.4	0.0100	3.6	0.0100	N	0.5	Northwest Location (PM10; VOC)	Southeast (PM10; VOC)

Date/Time	Northwest Location PM10 (µg/m³)	Northwest Location VOC (ppm)	Southeast PM10 (µg/m³)	Southeast VOC (ppm)	Wind Direction	Wind Speed	Upwind	Downwind
08/04/2026 10:35	3.2	0.0100	3.5	0.0200	W	0.7	Northwest Location (PM10; VOC)	Southeast (PM10; VOC)
08/04/2026 10:36	3.1	0.0100	3.9	0.0200	NNW	0.4	Northwest Location (PM10; VOC)	Southeast (PM10; VOC)
08/04/2026 10:37	3.3	0.0100	3.9	0.0200	NNE	0.1	Northwest Location (PM10; VOC)	Southeast (PM10; VOC)
08/04/2026 10:38	3.6	0.0100	3.8	0.0200	N	0.4	Northwest Location (PM10; VOC)	Southeast (PM10; VOC)
08/04/2026 10:39	3.4	0.0100	3.6	0.0300	NNE	0.2	Southeast (PM10; VOC)	Northwest Location (PM10; VOC)
08/04/2026 10:40	3.6	0.0100	3.8	0.0200	NNE	0.5	Southeast (PM10; VOC)	Northwest Location (PM10; VOC)
08/04/2026 10:41	3.2	0.0100	3.6	0.0200	NNE	0.4	Southeast (PM10; VOC)	Northwest Location (PM10; VOC)
08/04/2026 10:42	5.1	0.0100	3.7	0.0200	N	0.3	Northwest Location (PM10; VOC)	Southeast (PM10; VOC)
08/04/2026 10:43	7.2	0.0100	7.7	0.0200	NW	0.3	Northwest Location (PM10; VOC)	Southeast (PM10; VOC)
08/04/2026 10:44	4.1	0.0100	14.4	0.0200	W	0.2	Northwest Location (PM10; VOC)	Southeast (PM10; VOC)
08/04/2026 10:45	6.4	0.0100	29.8	0.0200	W	0.5	Northwest Location (PM10; VOC)	Southeast (PM10; VOC)
08/04/2026 10:46	6.5	0.0100	109.8	0.0200	NNE	0.4	Southeast (PM10; VOC)	Northwest Location (PM10; VOC)
08/04/2026 10:47	7.5	0.0100	20.7	0.0200	NNE	0.6	Northwest Location (PM10; VOC)	Southeast (PM10; VOC)
08/04/2026 10:48	6.5	0.0100	19.4	0.0200	NNE	0.4	Southeast (PM10; VOC)	Northwest Location (PM10; VOC)
08/04/2026 10:49	4.1	0.0200	36.1	0.0300	N	0.4	Northwest Location (PM10; VOC)	Southeast (PM10; VOC)
08/04/2026 10:50	3.6	0.0100	38.6	0.0300	NNE	0.4	Southeast (PM10; VOC)	Northwest Location (PM10; VOC)
08/04/2026 10:51	3.4	0.0100	9.7	0.0300	NNE	0.4	Northwest Location (PM10; VOC)	Southeast (PM10; VOC)
08/04/2026 10:52	9.7	0.0100	20.2	0.0200	W	0.4	Northwest Location (PM10; VOC)	Southeast (PM10; VOC)
08/04/2026 10:53	8.1	0.0100	31.4	0.0200	W	0.4	Northwest Location (PM10; VOC)	Southeast (PM10; VOC)
08/04/2026 10:54	8.6	0.0200	22.6	0.0100	WNW	0.6	Northwest Location (PM10; VOC)	Southeast (PM10; VOC)

Date/Time	Northwest Location PM10 (µg/m³)	Northwest Location VOC (ppm)	Southeast PM10 (µg/m³)	Southeast VOC (ppm)	Wind Direction	Wind Speed	Upwind	Downwind
08/04/2026 10:55	9.1	0.0200	25.8	0.0200	W	0.8	Northwest Location (PM10; VOC)	Southeast (PM10; VOC)
08/04/2026 10:56	5.2	0.0100	87.7	0.0200	W	0.6	Northwest Location (PM10; VOC)	Southeast (PM10; VOC)
08/04/2026 10:57	5.6	0.0100	99.7	0.0100	WNW	0.6	Northwest Location (PM10; VOC)	Southeast (PM10; VOC)
08/04/2026 10:58	6.9	0.0100	90.5	0.0100	WSW	0.5	Northwest Location (PM10; VOC)	Southeast (PM10; VOC)
08/04/2026 10:59	5.3	0.0100	120.0	0.0100	W	0.6	Northwest Location (PM10; VOC)	Southeast (PM10; VOC)
08/04/2026 11:00	3.6	0.0100	36.6	0.0200	WNW	0.3	Northwest Location (PM10; VOC)	Southeast (PM10; VOC)
08/04/2026 11:01	10.7	0.0100	10.8	0.0200	NNE	0.6	Southeast (PM10; VOC)	Northwest Location (PM10; VOC)
08/04/2026 11:02	13.6	0.0100	10.8	0.0200	NNE	0.4	Southeast (PM10; VOC)	Northwest Location (PM10; VOC)
08/04/2026 11:03	6.6	0.0100	10.8	0.0200	NE	0.5	Southeast (PM10; VOC)	Northwest Location (PM10; VOC)
08/04/2026 11:04	3.9	0.0100	10.8	0.0200	NE	0.8	Southeast (PM10; VOC)	Northwest Location (PM10; VOC)
08/04/2026 11:05	3.4	0.0100	8.2	0.0100	NNW	0.5	Northwest Location (PM10; VOC)	Southeast (PM10; VOC)
08/04/2026 11:06	3.6	0.0100	8.8	0.0200	WNW	0.4	Northwest Location (PM10; VOC)	Southeast (PM10; VOC)
08/04/2026 11:07	5.2	0.0100	9.8	0.0100	SW	0.2	Northwest Location (PM10; VOC)	Southeast (PM10; VOC)
08/04/2026 11:08	14.2	0.0100	53.2	0.0100	WNW	0.3	Northwest Location (PM10; VOC)	Southeast (PM10; VOC)
08/04/2026 11:09	13.4	0.0100	38.8	0.0100	N	0.2	Northwest Location (PM10; VOC)	Southeast (PM10; VOC)
08/04/2026 11:10	66.9	0.0100	49.1	0.0100	SW	0.3	Northwest Location (PM10; VOC)	Southeast (PM10; VOC)
08/04/2026 11:11	16.0	0.0200	12.0	0.0100	WSW	0.4	Northwest Location (PM10; VOC)	Southeast (PM10; VOC)
08/04/2026 11:12	5.2	0.0200	7.0	0.0100	NE	0.2	Southeast (PM10; VOC)	Northwest Location (PM10; VOC)
08/04/2026 11:13	4.6	0.0100	4.8	0.0100	NNE	0.1	Northwest Location (PM10; VOC)	Southeast (PM10; VOC)
08/04/2026 11:14	4.2	0.0100	5.6	0.0100	WSW	0.4	Northwest Location (PM10; VOC)	Southeast (PM10; VOC)

Date/Time	Northwest Location PM10 (µg/m³)	Northwest Location VOC (ppm)	Southeast PM10 (µg/m³)	Southeast VOC (ppm)	Wind Direction	Wind Speed	Upwind	Downwind
08/04/2026 11:15	3.6	0.0100	30.0	0.0100	WNW	0.8	Northwest Location (PM10; VOC)	Southeast (PM10; VOC)
08/04/2026 11:16	3.8	0.0100	26.8	0.0100	WNW	0.6	Northwest Location (PM10; VOC)	Southeast (PM10; VOC)
08/04/2026 11:17	3.7	0.0100	4.3	0.0100	WSW	0.3	Northwest Location (PM10; VOC)	Southeast (PM10; VOC)
08/04/2026 11:18	7.7	0.0100	19.6	0.0100	NNE	0.3	Northwest Location (PM10; VOC)	Southeast (PM10; VOC)
08/04/2026 11:19	8.7	0.0100	24.0	0.0100	SW	0.5	Northwest Location (PM10; VOC)	Southeast (PM10; VOC)
08/04/2026 11:20	5.1	0.0100	49.8	0.0100	SW	0.3	Northwest Location (PM10; VOC)	Southeast (PM10; VOC)
08/04/2026 11:21	8.3	0.0100	28.6	0.0200	NW	0.3	Northwest Location (PM10; VOC)	Southeast (PM10; VOC)
08/04/2026 11:22	8.1	0.0100	10.0	0.0200	WNW	0.2	Northwest Location (PM10; VOC)	Southeast (PM10; VOC)
08/04/2026 11:23	5.4	0.0200	5.8	0.0300	WNW	0.6	Northwest Location (PM10; VOC)	Southeast (PM10; VOC)
08/04/2026 11:24	4.8	0.0100	3.7	0.0300	WSW	0.6	Northwest Location (PM10; VOC)	Southeast (PM10; VOC)
08/04/2026 11:25	3.7	0.0100	3.4	0.0100	NNW	0.3	Northwest Location (PM10; VOC)	Southeast (PM10; VOC)
08/04/2026 11:26	3.7	0.0100	3.2	0.0100	NW	0.6	Northwest Location (PM10; VOC)	Southeast (PM10; VOC)
08/04/2026 11:27	4.3	0.0100	3.1	0.0200	W	0.7	Northwest Location (PM10; VOC)	Southeast (PM10; VOC)
08/04/2026 11:28	4.5	0.0100	2.8	0.0200	NNW	0.2	Northwest Location (PM10; VOC)	Southeast (PM10; VOC)
08/04/2026 11:29	7.7	0.0100	2.9	0.0100	W	0.3	Northwest Location (PM10; VOC)	Southeast (PM10; VOC)
08/04/2026 11:30	5.3	0.0100	3.1	0.0100	NW	0.3	Northwest Location (PM10; VOC)	Southeast (PM10; VOC)
08/04/2026 11:31	5.2	0.0000	3.4	0.0100	SSW	0.2	Southeast (PM10; VOC)	Northwest Location (PM10; VOC)
08/04/2026 11:32	4.4	0.0000	3.9	0.0100	WNW	0.4	Northwest Location (PM10; VOC)	Southeast (PM10; VOC)
08/04/2026 11:33	7.0	0.0000	3.6	0.0100	SW	0.3	Northwest Location (PM10; VOC)	Southeast (PM10; VOC)
08/04/2026 11:34	9.9	0.0100	3.4	0.0100	W	0.7	Northwest Location (PM10; VOC)	Southeast (PM10; VOC)

Date/Time	Northwest Location PM10 (µg/m³)	Northwest Location VOC (ppm)	Southeast PM10 (µg/m³)	Southeast VOC (ppm)	Wind Direction	Wind Speed	Upwind	Downwind
08/04/2026 11:35	5.6	0.0100	3.8	0.0100	W	0.8	Northwest Location (PM10; VOC)	Southeast (PM10; VOC)
08/04/2026 11:36	19.6	0.0100	4.4	0.0100	W	0.9	Northwest Location (PM10; VOC)	Southeast (PM10; VOC)
08/04/2026 11:37	19.2	0.0100	4.0	0.0200	W	0.5	Northwest Location (PM10; VOC)	Southeast (PM10; VOC)
08/04/2026 11:38	5.8	0.0100	3.7	0.0200	WNW	1.0	Northwest Location (PM10; VOC)	Southeast (PM10; VOC)
08/04/2026 11:39	5.9	0.0100	3.5	0.0100	WNW	0.6	Northwest Location (PM10; VOC)	Southeast (PM10; VOC)
08/04/2026 11:40	5.5	0.0100	3.3	0.0100	WSW	0.8	Northwest Location (PM10; VOC)	Southeast (PM10; VOC)
08/04/2026 11:41	4.7	0.0100	3.2	0.0100	W	0.6	Northwest Location (PM10; VOC)	Southeast (PM10; VOC)
08/04/2026 11:42	5.0	0.0100	3.3	0.0100	NE	0.3	Southeast (PM10; VOC)	Northwest Location (PM10; VOC)
08/04/2026 11:43	5.4	0.0100	3.4	0.0100	NE	0.4	Southeast (PM10; VOC)	Northwest Location (PM10; VOC)
08/04/2026 11:44	22.9	0.0100	3.6	0.0200	NNE	0.6	Northwest Location (PM10; VOC)	Southeast (PM10; VOC)
08/04/2026 11:45	5.9	0.0100	3.9	0.0200	NE	0.5	Southeast (PM10; VOC)	Northwest Location (PM10; VOC)
08/04/2026 11:46	4.0	0.0000	3.1	0.0300	WNW	0.5	Northwest Location (PM10; VOC)	Southeast (PM10; VOC)
08/04/2026 11:47	3.8	0.0000	3.1	0.0200	SW	0.4	Northwest Location (PM10; VOC)	Southeast (PM10; VOC)
08/04/2026 11:48	4.0	0.0000	2.9	0.0200	SSE	0.2	Southeast (PM10; VOC)	Northwest Location (PM10; VOC)
08/04/2026 11:49	6.8	0.0000	3.5	0.0100	NE	0.4	Southeast (PM10; VOC)	Northwest Location (PM10; VOC)
08/04/2026 11:50	5.0	0.0000	4.3	0.0100	NE	0.4	Southeast (PM10; VOC)	Northwest Location (PM10; VOC)
08/04/2026 11:51	4.7	0.0000	3.4	0.0100	NNE	0.8	Southeast (PM10; VOC)	Northwest Location (PM10; VOC)
08/04/2026 11:52	5.7	0.0000	3.5	0.0200	N	0.5	Northwest Location (PM10; VOC)	Southeast (PM10; VOC)
08/04/2026 11:53	5.1	0.0100	3.3	0.0200	N	0.3	Northwest Location (PM10; VOC)	Southeast (PM10; VOC)
08/04/2026 11:54	4.2	0.0000	3.2	0.0200	NNW	0.4	Northwest Location (PM10; VOC)	Southeast (PM10; VOC)

Date/Time	Northwest Location PM10 (µg/m³)	Northwest Location VOC (ppm)	Southeast PM10 (µg/m³)	Southeast VOC (ppm)	Wind Direction	Wind Speed	Upwind	Downwind
08/04/2026 11:55	4.2	0.0000	3.1	0.0200	NNE	0.7	Southeast (PM10; VOC)	Northwest Location (PM10; VOC)
08/04/2026 11:56	4.4	0.0100	3.2	0.0200	NE	0.4	Southeast (PM10; VOC)	Northwest Location (PM10; VOC)
08/04/2026 11:57	4.8	0.0100	3.3	0.0200	NNW	0.5	Northwest Location (PM10; VOC)	Southeast (PM10; VOC)
08/04/2026 11:58	4.5	0.0100	3.5	0.0200	NNW	0.4	Northwest Location (PM10; VOC)	Southeast (PM10; VOC)
08/04/2026 11:59	4.3	0.0100	3.3	0.0300	E	0.4	Southeast (PM10; VOC)	Northwest Location (PM10; VOC)
08/04/2026 12:00	4.0	0.0100	2.9	0.0300	NNE	0.4	Northwest Location (PM10; VOC)	Southeast (PM10; VOC)
08/04/2026 12:01	4.2	0.0100	3.0	0.0100	W	0.4	Northwest Location (PM10; VOC)	Southeast (PM10; VOC)
08/04/2026 12:02	4.5	0.0100	3.0	0.0100	SSE	0.4	Southeast (PM10; VOC)	Northwest Location (PM10; VOC)
08/04/2026 12:03	3.9	0.0100	2.9	0.0200	ENE	0.3	Southeast (PM10; VOC)	Northwest Location (PM10; VOC)
08/04/2026 12:04	4.5	0.0100	3.0	0.0200	NE	0.3	Southeast (PM10; VOC)	Northwest Location (PM10; VOC)
08/04/2026 12:05	4.8	0.0100	3.3	0.0200	WSW	0.8	Northwest Location (PM10; VOC)	Southeast (PM10; VOC)
08/04/2026 12:06	4.3	0.0100	3.1	0.0200	WSW	0.5	Northwest Location (PM10; VOC)	Southeast (PM10; VOC)
08/04/2026 12:07	4.0	0.0100	3.0	0.0200	W	0.5	Northwest Location (PM10; VOC)	Southeast (PM10; VOC)
08/04/2026 12:08	4.0	0.0100	3.2	0.0200	NNE	0.5	Northwest Location (PM10; VOC)	Southeast (PM10; VOC)
08/04/2026 12:09	4.0	0.0100	3.4	0.0200	ENE	0.4	Southeast (PM10; VOC)	Northwest Location (PM10; VOC)
08/04/2026 12:10	4.1	0.0100	8.0	0.0200	NNW	0.5	Northwest Location (PM10; VOC)	Southeast (PM10; VOC)
08/04/2026 12:11	3.8	0.0100	21.3	0.0200	SW	0.4	Northwest Location (PM10; VOC)	Southeast (PM10; VOC)
08/04/2026 12:12	3.9	0.0100	33.5	0.0200	SSW	0.3	Southeast (PM10; VOC)	Northwest Location (PM10; VOC)
08/04/2026 12:13	3.9	0.0100	31.7	0.0200	WSW	0.4	Northwest Location (PM10; VOC)	Southeast (PM10; VOC)
08/04/2026 12:14	4.8	0.0100	9.3	0.0200	WSW	0.4	Northwest Location (PM10; VOC)	Southeast (PM10; VOC)

Date/Time	Northwest Location PM10 (µg/m³)	Northwest Location VOC (ppm)	Southeast PM10 (µg/m³)	Southeast VOC (ppm)	Wind Direction	Wind Speed	Upwind	Downwind
08/04/2026 12:15	3.6	0.0100	4.7	0.0200	NNE	0.5	Southeast (PM10; VOC)	Northwest Location (PM10; VOC)
08/04/2026 12:16	3.8	0.0100	13.8	0.0300	SSE	0.3	Southeast (PM10; VOC)	Northwest Location (PM10; VOC)
08/04/2026 12:17	3.7	0.0100	8.2	0.0200	NNW	0.6	Northwest Location (PM10; VOC)	Southeast (PM10; VOC)
08/04/2026 12:18	4.0	0.0100	3.8	0.0200	NE	0.5	Southeast (PM10; VOC)	Northwest Location (PM10; VOC)
08/04/2026 12:19	4.6	0.0100	3.7	0.0200	NE	0.4	Southeast (PM10; VOC)	Northwest Location (PM10; VOC)
08/04/2026 12:20	5.0	0.0100	4.1	0.0200	NNE	0.5	Southeast (PM10; VOC)	Northwest Location (PM10; VOC)
08/04/2026 12:21	4.2	0.0100	4.8	0.0200	NNE	0.5	Northwest Location (PM10; VOC)	Southeast (PM10; VOC)
08/04/2026 12:22	5.2	0.0100	4.6	0.0200	NE	0.3	Southeast (PM10; VOC)	Northwest Location (PM10; VOC)
08/04/2026 12:23	5.8	0.0100	4.2	0.0200	ENE	0.4	Southeast (PM10; VOC)	Northwest Location (PM10; VOC)
08/04/2026 12:24	5.2	0.0100	4.4	0.0300	WNW	0.2	Northwest Location (PM10; VOC)	Southeast (PM10; VOC)
08/04/2026 12:25	5.2	0.0100	4.4	0.0200	ENE	0.4	Southeast (PM10; VOC)	Northwest Location (PM10; VOC)
08/04/2026 12:26	4.7	0.0100	4.1	0.0200	NE	0.6	Southeast (PM10; VOC)	Northwest Location (PM10; VOC)
08/04/2026 12:27	4.7	0.0100	4.1	0.0200	SSW	0.6	Southeast (PM10; VOC)	Northwest Location (PM10; VOC)
08/04/2026 12:28	4.5	0.0100	4.4	0.0200	SW	0.6	Northwest Location (PM10; VOC)	Southeast (PM10; VOC)
08/04/2026 12:29	4.6	0.0100	14.9	0.0300	S	0.5	Southeast (PM10; VOC)	Northwest Location (PM10; VOC)
08/04/2026 12:30	4.4	0.0100	7.4	0.0300	NE	1.1	Southeast (PM10; VOC)	Northwest Location (PM10; VOC)
08/04/2026 12:31	4.6	0.0100	3.7	0.0200	ENE	0.3	Southeast (PM10; VOC)	Northwest Location (PM10; VOC)
08/04/2026 12:32	4.1	0.0100	3.8	0.0200	ENE	0.4	Southeast (PM10; VOC)	Northwest Location (PM10; VOC)
08/04/2026 12:33	4.4	0.0100	3.5	0.0200	ESE	0.3	Southeast (PM10; VOC)	Northwest Location (PM10; VOC)
08/04/2026 12:34	4.2	0.0100	3.5	0.0200	NNE	0.3	Southeast (PM10; VOC)	Northwest Location (PM10; VOC)

Date/Time	Northwest Location PM10 (µg/m³)	Northwest Location VOC (ppm)	Southeast PM10 (µg/m³)	Southeast VOC (ppm)	Wind Direction	Wind Speed	Upwind	Downwind
08/04/2026 12:35	4.0	0.0100	3.6	0.0300	SE	0.3	Southeast (PM10; VOC)	Northwest Location (PM10; VOC)
08/04/2026 12:36	4.2	0.0100	3.6	0.0300	E	0.4	Southeast (PM10; VOC)	Northwest Location (PM10; VOC)
08/04/2026 12:37	4.4	0.0100	9.9	0.0300	ESE	0.4	Southeast (PM10; VOC)	Northwest Location (PM10; VOC)
08/04/2026 12:38	4.6	0.0100	8.5	0.0200	ENE	0.4	Southeast (PM10; VOC)	Northwest Location (PM10; VOC)
08/04/2026 12:39	5.5	0.0100	4.0	0.0200	ENE	0.8	Southeast (PM10; VOC)	Northwest Location (PM10; VOC)
08/04/2026 12:40	5.3	0.0100	3.6	0.0200	ENE	0.5	Southeast (PM10; VOC)	Northwest Location (PM10; VOC)
08/04/2026 12:41	4.4	0.0100	3.7	0.0200	SE	0.2	Southeast (PM10; VOC)	Northwest Location (PM10; VOC)
08/04/2026 12:42	4.1	0.0100	3.5	0.0200	S	0.3	Southeast (PM10; VOC)	Northwest Location (PM10; VOC)
08/04/2026 12:43	3.9	0.0100	4.4	0.0200	ENE	0.4	Southeast (PM10; VOC)	Northwest Location (PM10; VOC)
08/04/2026 12:44	4.3	0.0100	3.5	0.0300	E	0.3	Southeast (PM10; VOC)	Northwest Location (PM10; VOC)
08/04/2026 12:45	4.3	0.0100	3.8	0.0300	ESE	0.2	Southeast (PM10; VOC)	Northwest Location (PM10; VOC)
08/04/2026 12:46	4.5	0.0100	4.0	0.0400	ESE	0.2	Southeast (PM10; VOC)	Northwest Location (PM10; VOC)
08/04/2026 12:47	5.2	0.0100	5.5	0.0400	NNE	0.4	Southeast (PM10; VOC)	Northwest Location (PM10; VOC)
08/04/2026 12:48	4.6	0.0100	7.0	0.0300	SSE	0.4	Southeast (PM10; VOC)	Northwest Location (PM10; VOC)
08/04/2026 12:49	5.1	0.0100	4.4	0.0200	SSW	0.5	Southeast (PM10; VOC)	Northwest Location (PM10; VOC)
08/04/2026 12:50	5.0	0.0100	4.2	0.0200	ENE	0.3	Southeast (PM10; VOC)	Northwest Location (PM10; VOC)
08/04/2026 12:51	4.3	0.0100	3.9	0.0200	ENE	0.3	Southeast (PM10; VOC)	Northwest Location (PM10; VOC)
08/04/2026 12:52	4.1	0.0100	3.6	0.0200	S	0.3	Southeast (PM10; VOC)	Northwest Location (PM10; VOC)
08/04/2026 12:53	3.8	0.0100	3.6	0.0200	SSE	0.3	Southeast (PM10; VOC)	Northwest Location (PM10; VOC)
08/04/2026 12:54	3.7	0.0100	3.5	0.0200	ENE	0.3	Southeast (PM10; VOC)	Northwest Location (PM10; VOC)

Date/Time	Northwest Location PM10 (µg/m³)	Northwest Location VOC (ppm)	Southeast PM10 (µg/m³)	Southeast VOC (ppm)	Wind Direction	Wind Speed	Upwind	Downwind
08/04/2026 12:55	4.4	0.0100	3.7	0.0200	ESE	0.2	Southeast (PM10; VOC)	Northwest Location (PM10; VOC)
08/04/2026 12:56	4.2	0.0100	3.6	0.0200	ESE	0.2	Southeast (PM10; VOC)	Northwest Location (PM10; VOC)
08/04/2026 12:57	4.2	0.0100	3.8	0.0300	ESE	0.3	Southeast (PM10; VOC)	Northwest Location (PM10; VOC)
08/04/2026 12:58	5.1	0.0100	4.1	0.0300	S	0.6	Southeast (PM10; VOC)	Northwest Location (PM10; VOC)
08/04/2026 12:59	5.7	0.0100	4.8	0.0200	SW	0.5	Northwest Location (PM10; VOC)	Southeast (PM10; VOC)
08/04/2026 13:00	5.1	0.0100	5.0	0.0200	ENE	0.4	Southeast (PM10; VOC)	Northwest Location (PM10; VOC)
08/04/2026 13:01	4.6	0.0100	4.2	0.0200	SSE	0.3	Southeast (PM10; VOC)	Northwest Location (PM10; VOC)
08/04/2026 13:02	4.6	0.0100	4.1	0.0200	S	0.4	Southeast (PM10; VOC)	Northwest Location (PM10; VOC)
08/04/2026 13:03	4.4	0.0100	3.8	0.0200	NE	0.5	Southeast (PM10; VOC)	Northwest Location (PM10; VOC)
08/04/2026 13:04	4.8	0.0100	3.8	0.0200	SSW	0.3	Northwest Location (PM10; VOC)	Southeast (PM10; VOC)
08/04/2026 13:05	4.6	0.0100	4.2	0.0200	ESE	0.5	Southeast (PM10; VOC)	Northwest Location (PM10; VOC)
08/04/2026 13:06	5.2	0.0100	4.1	0.0200	SSW	0.3	Southeast (PM10; VOC)	Northwest Location (PM10; VOC)
08/04/2026 13:07	5.3	0.0100	3.9	0.0200	ENE	0.4	Southeast (PM10; VOC)	Northwest Location (PM10; VOC)
08/04/2026 13:08	4.6	0.0100	3.6	0.0300	NE	0.3	Southeast (PM10; VOC)	Northwest Location (PM10; VOC)
08/04/2026 13:09	4.8	0.0100	3.9	0.0300	SSW	0.5	Southeast (PM10; VOC)	Northwest Location (PM10; VOC)
08/04/2026 13:10	4.6	0.0100	3.9	0.0300	SW	0.5	Northwest Location (PM10; VOC)	Southeast (PM10; VOC)
08/04/2026 13:11	5.4	0.0100	4.3	0.0300	SSW	0.5	Southeast (PM10; VOC)	Northwest Location (PM10; VOC)
08/04/2026 13:12	4.5	0.0100	4.4	0.0200	SE	0.4	Southeast (PM10; VOC)	Northwest Location (PM10; VOC)
08/04/2026 13:13	4.0	0.0100	3.6	0.0200	SE	0.3	Southeast (PM10; VOC)	Northwest Location (PM10; VOC)
08/04/2026 13:14	4.0	0.0100	3.5	0.0200	ESE	0.2	Southeast (PM10; VOC)	Northwest Location (PM10; VOC)

Date/Time	Northwest Location PM10 (µg/m³)	Northwest Location VOC (ppm)	Southeast PM10 (µg/m³)	Southeast VOC (ppm)	Wind Direction	Wind Speed	Upwind	Downwind
08/04/2026 13:15	4.0	0.0100	3.5	0.0300	ESE	0.3	Southeast (PM10; VOC)	Northwest Location (PM10; VOC)
08/04/2026 13:16	4.6	0.0100	3.6	0.0300	NE	0.3	Southeast (PM10; VOC)	Northwest Location (PM10; VOC)
08/04/2026 13:17	4.4	0.0100	3.8	0.0200	SSW	0.3	Southeast (PM10; VOC)	Northwest Location (PM10; VOC)
08/04/2026 13:18	3.7	0.0100	3.2	0.0200	SE	0.4	Southeast (PM10; VOC)	Northwest Location (PM10; VOC)
08/04/2026 13:19	3.5	0.0100	2.9	0.0200	SE	0.5	Southeast (PM10; VOC)	Northwest Location (PM10; VOC)
08/04/2026 13:20	3.7	0.0100	3.0	0.0400	SW	0.5	Northwest Location (PM10; VOC)	Southeast (PM10; VOC)
08/04/2026 13:21	3.7	0.0100	3.2	0.0400	SE	0.4	Southeast (PM10; VOC)	Northwest Location (PM10; VOC)
08/04/2026 13:22	3.7	0.0100	2.9	0.0200	E	0.4	Southeast (PM10; VOC)	Northwest Location (PM10; VOC)
08/04/2026 13:23	3.7	0.0100	2.9	0.0200	ENE	0.4	Southeast (PM10; VOC)	Northwest Location (PM10; VOC)
08/04/2026 13:24	3.7	0.0100	3.2	0.0200	SW	0.3	Northwest Location (PM10; VOC)	Southeast (PM10; VOC)
08/04/2026 13:25	3.0	0.0100	3.0	0.0200	ENE	0.2	Southeast (PM10; VOC)	Northwest Location (PM10; VOC)
08/04/2026 13:26	3.1	0.0100	3.3	0.0300	NNE	0.3	Southeast (PM10; VOC)	Northwest Location (PM10; VOC)
08/04/2026 13:27	3.2	0.0100	3.4	0.0300	SW	0.6	Northwest Location (PM10; VOC)	Southeast (PM10; VOC)
08/04/2026 13:28	3.4	0.0100	3.1	0.0200	WNW	0.8	Northwest Location (PM10; VOC)	Southeast (PM10; VOC)
08/04/2026 13:29	3.2	0.0100	3.4	0.0200	ESE	0.3	Southeast (PM10; VOC)	Northwest Location (PM10; VOC)
08/04/2026 13:30	3.0	0.0100	3.0	0.0200	ESE	0.4	Southeast (PM10; VOC)	Northwest Location (PM10; VOC)
08/04/2026 13:31	2.8	0.0100	2.8	0.0200	SW	0.6	Northwest Location (PM10; VOC)	Southeast (PM10; VOC)
08/04/2026 13:32	2.7	0.0100	2.7	0.0200	SSE	0.7	Southeast (PM10; VOC)	Northwest Location (PM10; VOC)
08/04/2026 13:33	3.3	0.0100	3.1	0.0100	WSW	0.9	Northwest Location (PM10; VOC)	Southeast (PM10; VOC)
08/04/2026 13:34	3.4	0.0100	3.8	0.0100	SSW	0.7	Southeast (PM10; VOC)	Northwest Location (PM10; VOC)

Date/Time	Northwest Location PM10 (µg/m³)	Northwest Location VOC (ppm)	Southeast PM10 (µg/m³)	Southeast VOC (ppm)	Wind Direction	Wind Speed	Upwind	Downwind
08/04/2026 13:35	3.1	0.0100	5.6	0.0100	WNW	1.0	Northwest Location (PM10; VOC)	Southeast (PM10; VOC)
08/04/2026 13:36	3.4	0.0100	3.4	0.0200	WSW	0.7	Northwest Location (PM10; VOC)	Southeast (PM10; VOC)
08/04/2026 13:37	3.2	0.0100	3.3	0.0200	WSW	0.4	Northwest Location (PM10; VOC)	Southeast (PM10; VOC)
08/04/2026 13:38	2.9	0.0100	3.0	0.0200	SE	0.4	Southeast (PM10; VOC)	Northwest Location (PM10; VOC)
08/04/2026 13:39	2.7	0.0100	2.9	0.0200	NE	0.5	Southeast (PM10; VOC)	Northwest Location (PM10; VOC)
08/04/2026 13:40	3.0	0.0100	3.0	0.0200	NW	0.6	Northwest Location (PM10; VOC)	Southeast (PM10; VOC)
08/04/2026 13:41	2.9	0.0100	3.0	0.0200	NE	0.6	Southeast (PM10; VOC)	Northwest Location (PM10; VOC)
08/04/2026 13:42	2.8	0.0100	2.8	0.0200	NNE	0.8	Northwest Location (PM10; VOC)	Southeast (PM10; VOC)
08/04/2026 13:43	3.3	0.0100	3.2	0.0200	SSW	0.8	Northwest Location (PM10; VOC)	Southeast (PM10; VOC)
08/04/2026 13:44	3.4	0.0100	3.0	0.0200	SSW	0.4	Northwest Location (PM10; VOC)	Southeast (PM10; VOC)
08/04/2026 13:45	3.2	0.0100	3.4	0.0200	S	0.8	Southeast (PM10; VOC)	Northwest Location (PM10; VOC)
08/04/2026 13:46	2.7	0.0100	3.2	0.0100	NE	1.1	Southeast (PM10; VOC)	Northwest Location (PM10; VOC)
08/04/2026 13:47	2.9	0.0100	3.7	0.0200	SW	0.9	Northwest Location (PM10; VOC)	Southeast (PM10; VOC)
08/04/2026 13:48	3.5	0.0100	3.3	0.0100	N	0.6	Northwest Location (PM10; VOC)	Southeast (PM10; VOC)
08/04/2026 13:49	2.8	0.0100	3.2	0.0100	E	0.5	Southeast (PM10; VOC)	Northwest Location (PM10; VOC)
08/04/2026 13:50	2.9	0.0100	3.1	0.0100	S	0.6	Southeast (PM10; VOC)	Northwest Location (PM10; VOC)
08/04/2026 13:51	2.8	0.0100	3.1	0.0100	NE	0.5	Southeast (PM10; VOC)	Northwest Location (PM10; VOC)
08/04/2026 13:52	2.8	0.0100	2.9	0.0100	SSW	0.4	Northwest Location (PM10; VOC)	Southeast (PM10; VOC)
08/04/2026 13:53	2.8	0.0100	3.0	0.0200	NNE	0.6	Northwest Location (PM10; VOC)	Southeast (PM10; VOC)
08/04/2026 13:54	2.9	0.0100	2.9	0.0200	NE	0.5	Southeast (PM10; VOC)	Northwest Location (PM10; VOC)

Date/Time	Northwest Location PM10 (µg/m³)	Northwest Location VOC (ppm)	Southeast PM10 (µg/m³)	Southeast VOC (ppm)	Wind Direction	Wind Speed	Upwind	Downwind
08/04/2026 13:55	2.7	0.0100	3.0	0.0200	NNW	0.6	Northwest Location (PM10; VOC)	Southeast (PM10; VOC)
08/04/2026 13:56	2.5	0.0100	3.0	0.0300	NNE	0.7	Southeast (PM10; VOC)	Northwest Location (PM10; VOC)
08/04/2026 13:57	2.5	0.0100	2.8	0.0200	ENE	0.8	Southeast (PM10; VOC)	Northwest Location (PM10; VOC)
08/04/2026 13:58	3.1	0.0100	2.9	0.0100	SW	0.6	Northwest Location (PM10; VOC)	Southeast (PM10; VOC)
08/04/2026 13:59	3.0	0.0100	3.3	0.0100	SSE	0.6	Southeast (PM10; VOC)	Northwest Location (PM10; VOC)
08/04/2026 14:00	3.2	0.0100	3.0	0.0200	S	0.6	Southeast (PM10; VOC)	Northwest Location (PM10; VOC)
08/04/2026 14:01	2.8	0.0100	3.0	0.0200	NE	0.8	Southeast (PM10; VOC)	Northwest Location (PM10; VOC)
08/04/2026 14:02	2.8	0.0000	2.7	0.0100	ENE	0.6	Southeast (PM10; VOC)	Northwest Location (PM10; VOC)
08/04/2026 14:03	2.6	0.0000	2.6	0.0100	N	0.6	Northwest Location (PM10; VOC)	Southeast (PM10; VOC)
08/04/2026 14:04	2.8	0.0100	2.6	0.0200	NNE	0.7	Southeast (PM10; VOC)	Northwest Location (PM10; VOC)
08/04/2026 14:05	2.4	0.0100	2.7	0.0200	SSW	0.7	Northwest Location (PM10; VOC)	Southeast (PM10; VOC)
08/04/2026 14:06	2.2	0.0100	2.6	0.0200	NE	0.8	Southeast (PM10; VOC)	Northwest Location (PM10; VOC)
08/04/2026 14:07	3.4	0.0100	3.5	0.0200	WSW	0.6	Northwest Location (PM10; VOC)	Southeast (PM10; VOC)
08/04/2026 14:08	2.8	0.0100	3.1	0.0200	W	0.6	Northwest Location (PM10; VOC)	Southeast (PM10; VOC)
08/04/2026 14:09	3.3	0.0100	3.1	0.0200	NNE	0.5	Southeast (PM10; VOC)	Northwest Location (PM10; VOC)
08/04/2026 14:10	2.8	0.0100	2.5	0.0200	SSW	0.5	Southeast (PM10; VOC)	Northwest Location (PM10; VOC)
08/04/2026 14:11	2.9	0.0100	2.7	0.0200	NW	0.7	Northwest Location (PM10; VOC)	Southeast (PM10; VOC)
08/04/2026 14:12	3.5	0.0100	3.0	0.0200	S	0.4	Southeast (PM10; VOC)	Northwest Location (PM10; VOC)
08/04/2026 14:13	3.4	0.0100	3.1	0.0200	SSW	0.4	Southeast (PM10; VOC)	Northwest Location (PM10; VOC)
08/04/2026 14:14	3.3	0.0100	2.9	0.0200	S	0.4	Southeast (PM10; VOC)	Northwest Location (PM10; VOC)

Date/Time	Northwest Location PM10 (µg/m³)	Northwest Location VOC (ppm)	Southeast PM10 (µg/m³)	Southeast VOC (ppm)	Wind Direction	Wind Speed	Upwind	Downwind
08/04/2026 14:15	3.0	0.0100	2.8	0.0100	S	0.5	Southeast (PM10; VOC)	Northwest Location (PM10; VOC)
08/04/2026 14:16	3.2	0.0100	2.8	0.0100	SW	0.5	Northwest Location (PM10; VOC)	Southeast (PM10; VOC)
08/04/2026 14:17	2.8	0.0100	3.4	0.0200	SW	0.5	Northwest Location (PM10; VOC)	Southeast (PM10; VOC)
08/04/2026 14:18	2.8	0.0100	2.8	0.0200	WSW	0.4	Northwest Location (PM10; VOC)	Southeast (PM10; VOC)
08/04/2026 14:19	2.8	0.0100	2.6	0.0200	SSW	0.6	Northwest Location (PM10; VOC)	Southeast (PM10; VOC)
08/04/2026 14:20	3.2	0.0100	3.0	0.0200	SSW	0.6	Southeast (PM10; VOC)	Northwest Location (PM10; VOC)
08/04/2026 14:21	3.4	0.0100	3.3	0.0200	SW	0.5	Northwest Location (PM10; VOC)	Southeast (PM10; VOC)
08/04/2026 14:22	2.7	0.0100	3.2	0.0300	SSW	0.4	Northwest Location (PM10; VOC)	Southeast (PM10; VOC)
08/04/2026 14:23	2.7	0.0100	2.6	0.0300	NE	0.5	Southeast (PM10; VOC)	Northwest Location (PM10; VOC)
08/04/2026 14:24	2.8	0.0100	2.4	0.0300	WSW	0.6	Northwest Location (PM10; VOC)	Southeast (PM10; VOC)
08/04/2026 14:25	2.7	0.0100	2.4	0.0300	S	0.5	Southeast (PM10; VOC)	Northwest Location (PM10; VOC)
08/04/2026 14:26	2.6	0.0100	2.7	0.0300	SSW	0.7	Northwest Location (PM10; VOC)	Southeast (PM10; VOC)
08/04/2026 14:27	2.6	0.0100	2.4	0.0300	W	0.5	Northwest Location (PM10; VOC)	Southeast (PM10; VOC)
08/04/2026 14:28	2.8	0.0100	2.6	0.0300	SW	0.5	Northwest Location (PM10; VOC)	Southeast (PM10; VOC)
08/04/2026 14:29	2.4	0.0100	2.6	0.0300	SSE	0.4	Southeast (PM10; VOC)	Northwest Location (PM10; VOC)
08/04/2026 14:30	2.9	0.0200	2.6	0.0400	S	0.6	Southeast (PM10; VOC)	Northwest Location (PM10; VOC)
08/04/2026 14:31	2.8	0.0200	2.7	0.0400	N	0.8	Northwest Location (PM10; VOC)	Southeast (PM10; VOC)
08/04/2026 14:32	2.6	0.0200	2.7	0.0400	SW	0.7	Northwest Location (PM10; VOC)	Southeast (PM10; VOC)
08/04/2026 14:33	2.6	0.0100	2.5	0.0400	NE	0.8	Southeast (PM10; VOC)	Northwest Location (PM10; VOC)
08/04/2026 14:34	2.4	0.0100	2.4	0.0300	SW	0.6	Northwest Location (PM10; VOC)	Southeast (PM10; VOC)

Date/Time	Northwest Location PM10 (µg/m³)	Northwest Location VOC (ppm)	Southeast PM10 (µg/m³)	Southeast VOC (ppm)	Wind Direction	Wind Speed	Upwind	Downwind
08/04/2026 14:35	2.9	0.0100	2.6	0.0300	SSW	0.6	Southeast (PM10; VOC)	Northwest Location (PM10; VOC)
08/04/2026 14:36	3.4	0.0100	2.6	0.0200	SSW	0.6	Northwest Location (PM10; VOC)	Southeast (PM10; VOC)
08/04/2026 14:37	3.0	0.0100	3.0	0.0200	SSW	0.6	Northwest Location (PM10; VOC)	Southeast (PM10; VOC)
08/04/2026 14:38	3.0	0.0100	2.6	0.0200	SW	0.7	Northwest Location (PM10; VOC)	Southeast (PM10; VOC)
08/04/2026 14:39	3.1	0.0100	2.8	0.0200	SW	0.7	Northwest Location (PM10; VOC)	Southeast (PM10; VOC)
08/04/2026 14:40	2.8	0.0100	2.6	0.0200	WSW	0.6	Northwest Location (PM10; VOC)	Southeast (PM10; VOC)
08/04/2026 14:41	2.8	0.0100	3.4	0.0200	W	0.5	Northwest Location (PM10; VOC)	Southeast (PM10; VOC)
08/04/2026 14:42	2.3	0.0100	2.9	0.0200	WSW	0.5	Northwest Location (PM10; VOC)	Southeast (PM10; VOC)
08/04/2026 14:43	2.5	0.0100	2.4	0.0100	S	0.3	Southeast (PM10; VOC)	Northwest Location (PM10; VOC)
08/04/2026 14:44	2.2	0.0100	2.8	0.0100	SSW	0.4	Northwest Location (PM10; VOC)	Southeast (PM10; VOC)
08/04/2026 14:45	2.5	0.0100	2.5	0.0100	S	0.3	Southeast (PM10; VOC)	Northwest Location (PM10; VOC)
08/04/2026 14:46	2.7	0.0100	2.8	0.0200	WSW	0.4	Northwest Location (PM10; VOC)	Southeast (PM10; VOC)
08/04/2026 14:47	2.7	0.0100	2.8	0.0200	SW	0.5	Northwest Location (PM10; VOC)	Southeast (PM10; VOC)
08/04/2026 14:48	5.1	0.0100	2.7	0.0200	SSE	0.4	Southeast (PM10; VOC)	Northwest Location (PM10; VOC)
08/04/2026 14:49	3.2	0.0100	2.8	0.0200	NNW	0.7	Northwest Location (PM10; VOC)	Southeast (PM10; VOC)
08/04/2026 14:50	2.4	0.0100	3.0	0.0200	WSW	0.7	Northwest Location (PM10; VOC)	Southeast (PM10; VOC)
08/04/2026 14:51	2.4	0.0100	2.7	0.0200	WSW	0.5	Northwest Location (PM10; VOC)	Southeast (PM10; VOC)
08/04/2026 14:52	2.5	0.0100	2.4	0.0100	SW	0.5	Northwest Location (PM10; VOC)	Southeast (PM10; VOC)
08/04/2026 14:53	3.0	0.0100	2.4	0.0100	E	0.5	Southeast (PM10; VOC)	Northwest Location (PM10; VOC)
08/04/2026 14:54	2.3	0.0100	2.3	0.0100	WSW	0.5	Northwest Location (PM10; VOC)	Southeast (PM10; VOC)

Date/Time	Northwest Location PM10 (µg/m³)	Northwest Location VOC (ppm)	Southeast PM10 (µg/m³)	Southeast VOC (ppm)	Wind Direction	Wind Speed	Upwind	Downwind
08/04/2026 14:55	2.3	0.0100	2.4	0.0200	NW	0.7	Northwest Location (PM10; VOC)	Southeast (PM10; VOC)
08/04/2026 14:56	2.3	0.0100	2.5	0.0200	WSW	0.7	Northwest Location (PM10; VOC)	Southeast (PM10; VOC)
08/04/2026 14:57	2.4	0.0100	2.4	0.0300	SSE	0.6	Southeast (PM10; VOC)	Northwest Location (PM10; VOC)
08/04/2026 14:58	2.3	0.0100	2.3	0.0200	N	0.7	Northwest Location (PM10; VOC)	Southeast (PM10; VOC)
08/04/2026 14:59	2.5	0.0100	2.5	0.0200	WSW	0.5	Northwest Location (PM10; VOC)	Southeast (PM10; VOC)
08/04/2026 15:00	2.2	0.0100	2.5	0.0200	WNW	0.4	Northwest Location (PM10; VOC)	Southeast (PM10; VOC)
08/04/2026 15:01	2.2	0.0100	2.5	0.0200	WSW	0.3	Northwest Location (PM10; VOC)	Southeast (PM10; VOC)
08/04/2026 15:02	7.1	0.0100	2.5	0.0200	NE	0.4	Southeast (PM10; VOC)	Northwest Location (PM10; VOC)
08/04/2026 15:03	5.0	0.0100	3.2	0.0200	WSW	0.6	Northwest Location (PM10; VOC)	Southeast (PM10; VOC)
08/04/2026 15:04	5.5	0.0100	2.6	0.0200	NNW	0.5	Northwest Location (PM10; VOC)	Southeast (PM10; VOC)
08/04/2026 15:05	9.3	0.0200	2.4	0.0200	SW	0.4	Northwest Location (PM10; VOC)	Southeast (PM10; VOC)
08/04/2026 15:06	2.5	0.0200	2.3	0.0200	NNE	0.6	Northwest Location (PM10; VOC)	Southeast (PM10; VOC)
08/04/2026 15:07	2.1	0.0100	2.0	0.0100	SSW	0.6	Northwest Location (PM10; VOC)	Southeast (PM10; VOC)
08/04/2026 15:08	1.9	0.0100	2.2	0.0100	W	0.3	Northwest Location (PM10; VOC)	Southeast (PM10; VOC)
08/04/2026 15:09	2.0	0.0100	2.2	0.0100	WSW	0.3	Northwest Location (PM10; VOC)	Southeast (PM10; VOC)
08/04/2026 15:10	1.9	0.0100	2.0	0.0100	WSW	0.5	Northwest Location (PM10; VOC)	Southeast (PM10; VOC)
08/04/2026 15:11	2.2	0.0100	2.0	0.0100	NNE	0.8	Northwest Location (PM10; VOC)	Southeast (PM10; VOC)
08/04/2026 15:12	2.1	0.0100	2.2	0.0200	SW	0.4	Northwest Location (PM10; VOC)	Southeast (PM10; VOC)
08/04/2026 15:13	2.8	0.0100	2.2	0.0300	S	0.3	Southeast (PM10; VOC)	Northwest Location (PM10; VOC)
08/04/2026 15:14	2.5	0.0100	2.4	0.0300	WSW	0.5	Northwest Location (PM10; VOC)	Southeast (PM10; VOC)

Date/Time	Northwest Location PM10 (µg/m³)	Northwest Location VOC (ppm)	Southeast PM10 (µg/m³)	Southeast VOC (ppm)	Wind Direction	Wind Speed	Upwind	Downwind
08/04/2026 15:15	2.5	0.0100	3.3	0.0200	WSW	0.9	Northwest Location (PM10; VOC)	Southeast (PM10; VOC)
08/04/2026 15:16	3.8	0.0100	8.8	0.0200	N	0.6	Northwest Location (PM10; VOC)	Southeast (PM10; VOC)
08/04/2026 15:17	4.7	0.0100	10.1	0.0200	NNE	0.3	Southeast (PM10; VOC)	Northwest Location (PM10; VOC)
08/04/2026 15:18	2.5	0.0100	8.4	0.0200	SSW	0.6	Northwest Location (PM10; VOC)	Southeast (PM10; VOC)
08/04/2026 15:19	2.3	0.0100	6.4	0.0200	WSW	0.7	Northwest Location (PM10; VOC)	Southeast (PM10; VOC)
08/04/2026 15:20	2.2	0.0100	2.8	0.0200	N	0.9	Northwest Location (PM10; VOC)	Southeast (PM10; VOC)
08/04/2026 15:21	2.1	0.0100	2.5	0.0200	SSW	0.5	Southeast (PM10; VOC)	Northwest Location (PM10; VOC)
08/04/2026 15:22	2.1	0.0100	2.1	0.0100	SSW	0.3	Southeast (PM10; VOC)	Northwest Location (PM10; VOC)
08/04/2026 15:23	1.9	0.0100	2.2	0.0100	S	0.4	Southeast (PM10; VOC)	Northwest Location (PM10; VOC)
08/04/2026 15:24	2.2	0.0100	2.1	0.0200	W	0.5	Northwest Location (PM10; VOC)	Southeast (PM10; VOC)
08/04/2026 15:25	2.1	0.0100	2.3	0.0200	W	0.6	Northwest Location (PM10; VOC)	Southeast (PM10; VOC)
08/04/2026 15:26	2.1	0.0100	2.2	0.0200	WNW	0.8	Northwest Location (PM10; VOC)	Southeast (PM10; VOC)
08/04/2026 15:27	2.2	0.0000	2.4	0.0200	WSW	0.5	Northwest Location (PM10; VOC)	Southeast (PM10; VOC)
08/04/2026 15:28	2.3	0.0100	2.6	0.0200	SW	0.6	Northwest Location (PM10; VOC)	Southeast (PM10; VOC)
08/04/2026 15:29	1.9	0.0100	2.2	0.0100	WNW	1.0	Northwest Location (PM10; VOC)	Southeast (PM10; VOC)
08/04/2026 15:30	2.2	0.0100	2.5	0.0100	E	1.1	Southeast (PM10; VOC)	Northwest Location (PM10; VOC)
08/04/2026 15:31	2.6	0.0100	3.4	0.0100	NE	0.6	Southeast (PM10; VOC)	Northwest Location (PM10; VOC)
08/04/2026 15:32	2.3	0.0100	2.4	0.0200	N	0.3	Northwest Location (PM10; VOC)	Southeast (PM10; VOC)
08/04/2026 15:33	2.2	0.0100	2.4	0.0200	SW	0.5	Northwest Location (PM10; VOC)	Southeast (PM10; VOC)
08/04/2026 15:34	2.3	0.0000	2.1	0.0200	WSW	0.4	Northwest Location (PM10; VOC)	Southeast (PM10; VOC)

Date/Time	Northwest Location PM10 (µg/m³)	Northwest Location VOC (ppm)	Southeast PM10 (µg/m³)	Southeast VOC (ppm)	Wind Direction	Wind Speed	Upwind	Downwind
08/04/2026 15:35	2.2	0.0000	2.2	0.0200	S	0.4	Southeast (PM10; VOC)	Northwest Location (PM10; VOC)
08/04/2026 15:36	2.5	0.0000	2.3	0.0200	SW	0.6	Northwest Location (PM10; VOC)	Southeast (PM10; VOC)
08/04/2026 15:37	2.5	0.0100	2.6	0.0100	SSW	0.5	Southeast (PM10; VOC)	Northwest Location (PM10; VOC)
08/04/2026 15:38	2.4	0.0100	2.3	0.0100	SW	0.3	Northwest Location (PM10; VOC)	Southeast (PM10; VOC)
08/04/2026 15:39	2.0	0.0100	2.5	0.0100	NE	0.6	Southeast (PM10; VOC)	Northwest Location (PM10; VOC)
08/04/2026 15:40	2.2	0.0100	2.5	0.0200	W	0.8	Northwest Location (PM10; VOC)	Southeast (PM10; VOC)
08/04/2026 15:41	2.4	0.0100	2.5	0.0200	WSW	0.8	Northwest Location (PM10; VOC)	Southeast (PM10; VOC)
08/04/2026 15:42	2.6	0.0100	2.4	0.0200	S	0.6	Southeast (PM10; VOC)	Northwest Location (PM10; VOC)
08/04/2026 15:43	2.3	0.0100	2.5	0.0200	WSW	0.4	Northwest Location (PM10; VOC)	Southeast (PM10; VOC)
08/04/2026 15:44	2.2	0.0100	2.1	0.0100	SW	0.5	Northwest Location (PM10; VOC)	Southeast (PM10; VOC)
08/04/2026 15:45	2.2	0.0100	2.0	0.0100	NW	0.5	Northwest Location (PM10; VOC)	Southeast (PM10; VOC)
08/04/2026 15:46	2.3	0.0100	2.3	0.0100	SW	0.4	Northwest Location (PM10; VOC)	Southeast (PM10; VOC)
08/04/2026 15:47	2.3	0.0100	2.5	0.0100	NNE	0.6	Northwest Location (PM10; VOC)	Southeast (PM10; VOC)
08/04/2026 15:48	2.3	0.0100	2.1	0.0200	SSW	0.8	Southeast (PM10; VOC)	Northwest Location (PM10; VOC)
08/04/2026 15:49	2.3	0.0100	2.3	0.0200	ENE	0.6	Southeast (PM10; VOC)	Northwest Location (PM10; VOC)
08/04/2026 15:50	2.2	0.0100	2.2	0.0200	WSW	0.6	Northwest Location (PM10; VOC)	Southeast (PM10; VOC)
08/04/2026 15:51	2.2	0.0100	2.3	0.0200	E	0.5	Southeast (PM10; VOC)	Northwest Location (PM10; VOC)
08/04/2026 15:52	2.4	0.0100	2.3	0.0200	NNE	0.5	Southeast (PM10; VOC)	Northwest Location (PM10; VOC)
08/04/2026 15:53	2.3	0.0100	2.4	0.0200	NE	0.4	Southeast (PM10; VOC)	Northwest Location (PM10; VOC)
08/04/2026 15:54	2.5	0.0100	2.4	0.0200	WNW	0.4	Northwest Location (PM10; VOC)	Southeast (PM10; VOC)

Date/Time	Northwest Location PM10 (µg/m³)	Northwest Location VOC (ppm)	Southeast PM10 (µg/m³)	Southeast VOC (ppm)	Wind Direction	Wind Speed	Upwind	Downwind
08/04/2026 15:55	2.5	0.0100	2.6	0.0200	NNE	0.6	Northwest Location (PM10; VOC)	Southeast (PM10; VOC)
08/04/2026 15:56	2.5	0.0100	2.6	0.0200	SW	0.4	Northwest Location (PM10; VOC)	Southeast (PM10; VOC)
08/04/2026 15:57	2.1	0.0100	2.2	0.0200	E	0.5	Southeast (PM10; VOC)	Northwest Location (PM10; VOC)
08/04/2026 15:58	2.2	0.0100	2.3	0.0200	SSW	0.6	Northwest Location (PM10; VOC)	Southeast (PM10; VOC)
08/04/2026 15:59	3.1	0.0100	2.9	0.0200	SW	0.5	Northwest Location (PM10; VOC)	Southeast (PM10; VOC)
08/04/2026 16:00	2.3	0.0100	2.7	0.0200	NE	0.4	Southeast (PM10; VOC)	Northwest Location (PM10; VOC)
08/04/2026 16:01	2.4	0.0100	2.4	0.0200	S	0.6	Southeast (PM10; VOC)	Northwest Location (PM10; VOC)
08/04/2026 16:02	2.6	0.0100	2.3	0.0200	SSE	0.5	Southeast (PM10; VOC)	Northwest Location (PM10; VOC)
08/04/2026 16:03	2.7	0.0100	2.4	0.0200	ESE	0.4	Southeast (PM10; VOC)	Northwest Location (PM10; VOC)
08/04/2026 16:04	2.6	0.0100	2.6	0.0100	W	0.5	Northwest Location (PM10; VOC)	Southeast (PM10; VOC)
08/04/2026 16:05	2.4	0.0100	2.4	0.0100	NE	0.5	Southeast (PM10; VOC)	Northwest Location (PM10; VOC)
08/04/2026 16:06	2.3	0.0100	2.4	0.0200	SW	0.6	Northwest Location (PM10; VOC)	Southeast (PM10; VOC)
08/04/2026 16:07	1.9	0.0100	2.4	0.0200	SW	0.4	Northwest Location (PM10; VOC)	Southeast (PM10; VOC)
08/04/2026 16:08	2.1	0.0100	2.0	0.0100	SW	0.4	Northwest Location (PM10; VOC)	Southeast (PM10; VOC)
08/04/2026 16:09	2.1	0.0100	2.2	0.0100	SSW	0.4	Northwest Location (PM10; VOC)	Southeast (PM10; VOC)
08/04/2026 16:10	2.1	0.0100	2.4	0.0100	SW	0.7	Northwest Location (PM10; VOC)	Southeast (PM10; VOC)
08/04/2026 16:11	1.9	0.0100	2.2	0.0100	SW	0.4	Northwest Location (PM10; VOC)	Southeast (PM10; VOC)
08/04/2026 16:12	2.0	0.0100	2.0	0.0100	WNW	0.6	Northwest Location (PM10; VOC)	Southeast (PM10; VOC)
08/04/2026 16:13	2.0	0.0100	2.0	0.0200	WSW	0.5	Northwest Location (PM10; VOC)	Southeast (PM10; VOC)
08/04/2026 16:14	2.6	0.0100	2.1	0.0200	WNW	0.7	Northwest Location (PM10; VOC)	Southeast (PM10; VOC)

Date/Time	Northwest Location PM10 (µg/m³)	Northwest Location VOC (ppm)	Southeast PM10 (µg/m³)	Southeast VOC (ppm)	Wind Direction	Wind Speed	Upwind	Downwind
08/04/2026 16:15	2.4	0.0100	2.7	0.0200	NE	0.6	Southeast (PM10; VOC)	Northwest Location (PM10; VOC)
08/04/2026 16:16	2.0	0.0100	2.2	0.0100	WSW	0.7	Northwest Location (PM10; VOC)	Southeast (PM10; VOC)
08/04/2026 16:17	2.3	0.0100	2.3	0.0100	WSW	0.4	Northwest Location (PM10; VOC)	Southeast (PM10; VOC)
08/04/2026 16:18	2.5	0.0100	2.8	0.0100	NNE	0.6	Southeast (PM10; VOC)	Northwest Location (PM10; VOC)
08/04/2026 16:19	2.6	0.0100	2.7	0.0200	NNE	0.6	Northwest Location (PM10; VOC)	Southeast (PM10; VOC)
08/04/2026 16:20	3.4	0.0100	3.0	0.0200	S	0.3	Southeast (PM10; VOC)	Northwest Location (PM10; VOC)
08/04/2026 16:21	2.8	0.0100	3.1	0.0200	WSW	0.5	Northwest Location (PM10; VOC)	Southeast (PM10; VOC)
08/04/2026 16:22	2.2	0.0100	2.2	0.0200	N	0.5	Northwest Location (PM10; VOC)	Southeast (PM10; VOC)
08/04/2026 16:23	2.1	0.0100	2.1	0.0200	S	0.5	Southeast (PM10; VOC)	Northwest Location (PM10; VOC)
08/04/2026 16:24	2.2	0.0100	2.2	0.0200	SW	0.5	Northwest Location (PM10; VOC)	Southeast (PM10; VOC)
08/04/2026 16:25	2.4	0.0100	2.2	0.0200	NW	0.5	Northwest Location (PM10; VOC)	Southeast (PM10; VOC)
08/04/2026 16:26	2.3	0.0100	2.4	0.0200	W	0.6	Northwest Location (PM10; VOC)	Southeast (PM10; VOC)
08/04/2026 16:27	2.1	0.0100	2.3	0.0300	SSW	0.5	Northwest Location (PM10; VOC)	Southeast (PM10; VOC)
08/04/2026 16:28	2.2	0.0100	2.1	0.0300	SW	0.6	Northwest Location (PM10; VOC)	Southeast (PM10; VOC)
08/04/2026 16:29	2.4	0.0100	2.3	0.0200	NNE	0.8	Northwest Location (PM10; VOC)	Southeast (PM10; VOC)
08/04/2026 16:30	2.5	0.0100	2.3	0.0100	SSW	0.4	Southeast (PM10; VOC)	Northwest Location (PM10; VOC)
08/04/2026 16:31	3.2	0.0100	2.3	0.0100	NW	0.4	Northwest Location (PM10; VOC)	Southeast (PM10; VOC)
08/04/2026 16:32	3.5	0.0100	2.7	0.0200	WSW	0.7	Northwest Location (PM10; VOC)	Southeast (PM10; VOC)
08/04/2026 16:33	3.4	0.0100	4.5	0.0200	SSE	0.7	Southeast (PM10; VOC)	Northwest Location (PM10; VOC)
08/04/2026 16:34	2.5	0.0100	4.9	0.0200	NE	0.7	Southeast (PM10; VOC)	Northwest Location (PM10; VOC)

Date/Time	Northwest Location PM10 (µg/m³)	Northwest Location VOC (ppm)	Southeast PM10 (µg/m³)	Southeast VOC (ppm)	Wind Direction	Wind Speed	Upwind	Downwind
08/04/2026 16:35	4.0	0.0100	4.0	0.0200	NW	0.4	Northwest Location (PM10; VOC)	Southeast (PM10; VOC)
08/04/2026 16:36	2.7	0.0100	6.3	0.0300	WSW	0.7	Northwest Location (PM10; VOC)	Southeast (PM10; VOC)
08/04/2026 16:37	2.7	0.0100	3.8	0.0300	N	0.5	Northwest Location (PM10; VOC)	Southeast (PM10; VOC)
08/04/2026 16:38	5.0	0.0100	4.0	0.0300	NE	0.5	Southeast (PM10; VOC)	Northwest Location (PM10; VOC)
08/04/2026 16:39	2.9	0.0100	5.2	0.0300	S	0.4	Southeast (PM10; VOC)	Northwest Location (PM10; VOC)
08/04/2026 16:40	2.4	0.0100	3.9	0.0200	ENE	0.4	Southeast (PM10; VOC)	Northwest Location (PM10; VOC)
08/04/2026 16:41	2.7	0.0100	3.9	0.0200	WSW	0.4	Northwest Location (PM10; VOC)	Southeast (PM10; VOC)
08/04/2026 16:42	2.5	0.0100	7.1	0.0200	SW	0.7	Northwest Location (PM10; VOC)	Southeast (PM10; VOC)
08/04/2026 16:43	2.6	0.0100	9.2	0.0200	W	0.5	Northwest Location (PM10; VOC)	Southeast (PM10; VOC)
08/04/2026 16:44	2.3	0.0100	5.5	0.0200	W	0.5	Northwest Location (PM10; VOC)	Southeast (PM10; VOC)
08/04/2026 16:45	2.5	0.0100	4.3	0.0200	WSW	0.3	Northwest Location (PM10; VOC)	Southeast (PM10; VOC)
08/04/2026 16:46	2.3	0.0100	3.1	0.0200	WSW	0.6	Northwest Location (PM10; VOC)	Southeast (PM10; VOC)
08/04/2026 16:47	2.2	0.0100	2.9	0.0200	NE	0.4	Southeast (PM10; VOC)	Northwest Location (PM10; VOC)
08/04/2026 16:48	2.4	0.0100	2.8	0.0200	SW	0.4	Northwest Location (PM10; VOC)	Southeast (PM10; VOC)
08/04/2026 16:49	2.0	0.0100	3.0	0.0200	SW	0.3	Northwest Location (PM10; VOC)	Southeast (PM10; VOC)
08/04/2026 16:50	2.1	0.0100	3.0	0.0200	S	0.6	Southeast (PM10; VOC)	Northwest Location (PM10; VOC)
08/04/2026 16:51	2.1	0.0100	2.8	0.0200	NE	0.7	Southeast (PM10; VOC)	Northwest Location (PM10; VOC)
08/04/2026 16:52	1.9	0.0100	2.5	0.0200	N	0.9	Northwest Location (PM10; VOC)	Southeast (PM10; VOC)
08/04/2026 16:53	1.8	0.0100	2.3	0.0200	W	0.8	Northwest Location (PM10; VOC)	Southeast (PM10; VOC)
08/04/2026 16:54	2.0	0.0100	2.4	0.0200	NNW	0.7	Northwest Location (PM10; VOC)	Southeast (PM10; VOC)

Date/Time	Northwest Location PM10 (µg/m³)	Northwest Location VOC (ppm)	Southeast PM10 (µg/m³)	Southeast VOC (ppm)	Wind Direction	Wind Speed	Upwind	Downwind
08/04/2026 16:55	2.3	0.0100	13.9	0.0200	W	0.6	Northwest Location (PM10; VOC)	Southeast (PM10; VOC)
08/04/2026 16:56	2.5	0.0100	4.8	0.0200	NW	0.6	Northwest Location (PM10; VOC)	Southeast (PM10; VOC)
08/04/2026 16:57	2.1	0.0100	3.6	0.0200	W	0.6	Northwest Location (PM10; VOC)	Southeast (PM10; VOC)
08/04/2026 16:58	2.0	0.0100	6.9	0.0200	N	0.8	Northwest Location (PM10; VOC)	Southeast (PM10; VOC)
08/04/2026 16:59	2.2	0.0100	6.2	0.0200	SW	0.5	Northwest Location (PM10; VOC)	Southeast (PM10; VOC)

LANGAN

SITE OBSERVATION REPORT

PROJECT No.: 170933501	**CLIENT:**	**DATE:**	Wednesday, August 5, 2026
PROJECT: 21 Denton Place	2123 Denton LLC Brooklyn, NY 11203	**WEATHER:**	Sunny, 70.0 – 87.3 ^{0}F Wind: SSE @ 0.2 – 2.2 mph
LOCATION: Brooklyn, New York		**TIME:**	7:00 am – 4:30 PM
NYSDEC SITE ID: 224133		**MONITOR:**	Jennifer Samuel

EQUIPMENT:
COMACCHIO MC-15 HT
CAT 314E
Geoprobe 6011DT
Ingersoll Rand 185

PRESENT AT SITE:
Langan: Jennifer Samuel
B. Contracting Group: Diego Miguel Jarroo
Visitors: Charles Lambert (WSP)
Coastal Environmental Solutions: John Slavin and Mike Mede

OBSERVATIONS, DISCUSSIONS, TEST RESULTS, ETC.:

Langan observed and documented air quality throughout drilling operations and groundwater amendment injections. Work performed is in accordance with the Interim Remedial Measures Work Plan as approved by the New York State Department of Environmental Conservation (NYSDEC) approval letter dated June 10, 2026.

Site Activities

- B. Contracting Group drilled 4 piles alongside northeastern wall and started 1 pile alongside northern section of wall

Material Tracking

- No material imported/exported

Cc:	D. Winslow, B. Parekh, M. Del Balzo, M. Heye	By:	Jennifer Samuel **Langan, D.P.C.**

CAMP Activities

- Langan performed community air monitoring at the perimeter of the site at one upwind and one downwind location during ground-intrusive work. Implementation of the Community Air Monitoring Plan (CAMP) included air monitoring for particulate matter for particulates less than 10 µm in diameter (PM10) and VOCs. No VOCs or particulates exceeded the action levels established in the site-specific CAMP.
- Fugitive dust and odors were not observed leaving the site.

Cc:	D. Winslow, B. Parekh, M. Del Balzo, M. Heye	By:	Jennifer Samuel
			Langan, D.P.C.

Site Photographs



Photo 1: B. Contracting Group pile drilling alongside northeastern wall



Photo 2: B. Contracting Group pile drilling alongside northern wall

Cc:	D. Winslow, B. Parekh, M. Del Balzo, M. Heye	By:	Jennifer Samuel
			Langan, D.P.C.

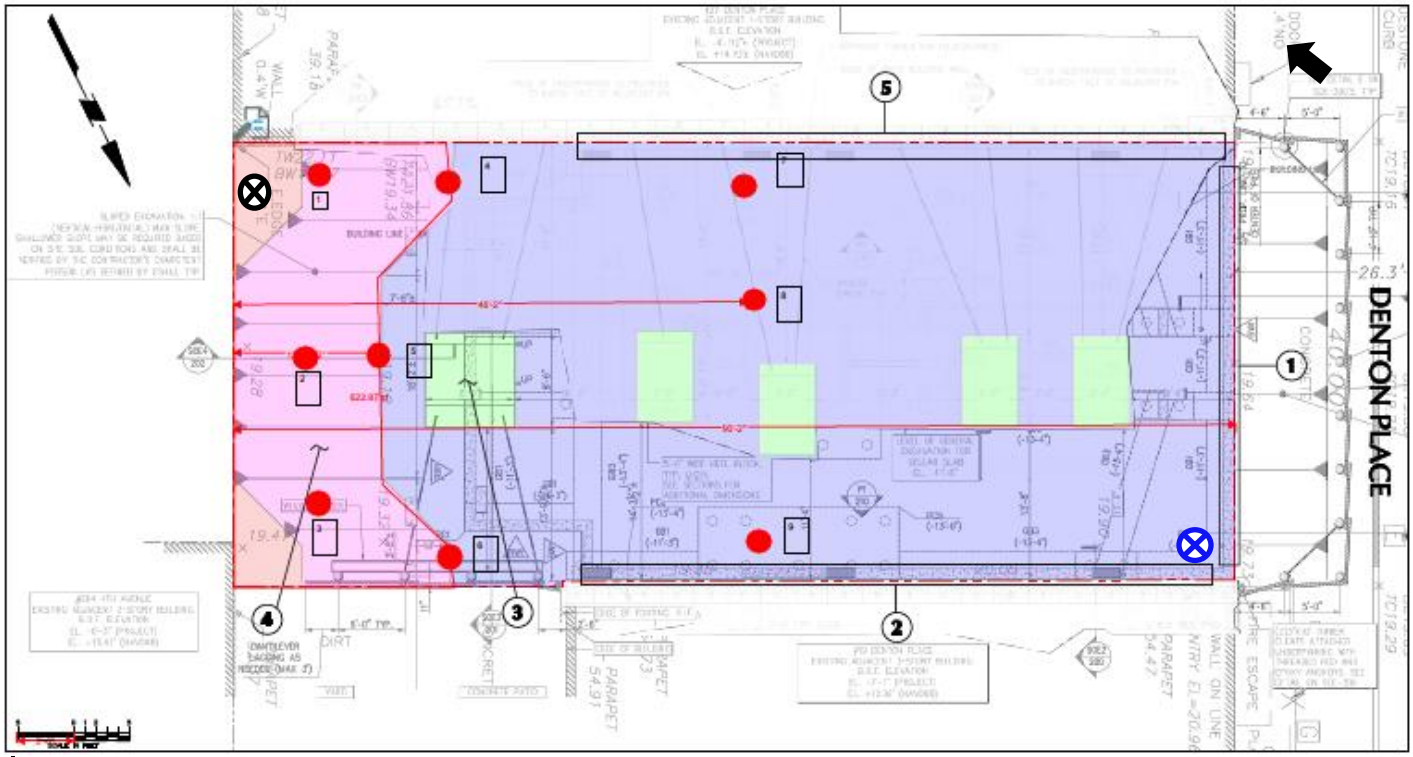

Legend:

Upwind CAMP Station

Downwind CAMP Station

Prevailing Wind Direction

Cc:	D. Winslow, B. Parekh, M. Del Balzo, M. Heye	By:	Jennifer Samuel
			Langan, D.P.C.



Cc:	D. Winslow, B. Parekh, M. Del Balzo, M. Heye	By:	Jennifer Samuel
			Langan, D.P.C.

LANGAN	Site Contribution v7.1.26 Report	170933501 - 21 Denton Pl - SQ-73246	
		Report Period	
		From:	08/05/2026 07:00
		To:	08/05/2026 17:00
		PM10 Action Level:	150 µg/m³
		VOC Action Level:	5 ppm

Daily Environmental Summary	Temp (°F)	Relative Humidity (%)	Barometer (inHg)	Wind Speed (mph)	Prevailing Wind Direction
08/05/2026	70.0 - 87.3	58.1 - 78.7	30.2 - 30.9	0.2 - 2.2	NNW

Daily Monitoring Summary	PM10 (µg/m³)	Time	VOC (ppm)	Time
Min Contribution (15 min avg.) - 8/5/2026	0.0	08:08	0.0000	07:05
Max Contribution (15 min avg.) - 8/5/2026	7.4	07:38	0.0813	12:49
Daily Avg. Contribution (15 min avg.) - 8/5/2026	0.8	-	0.0168	-

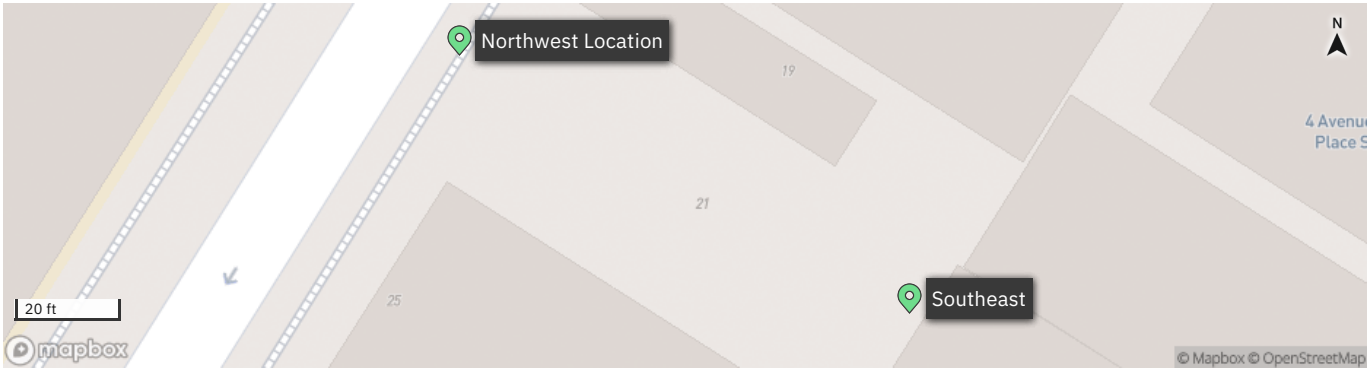

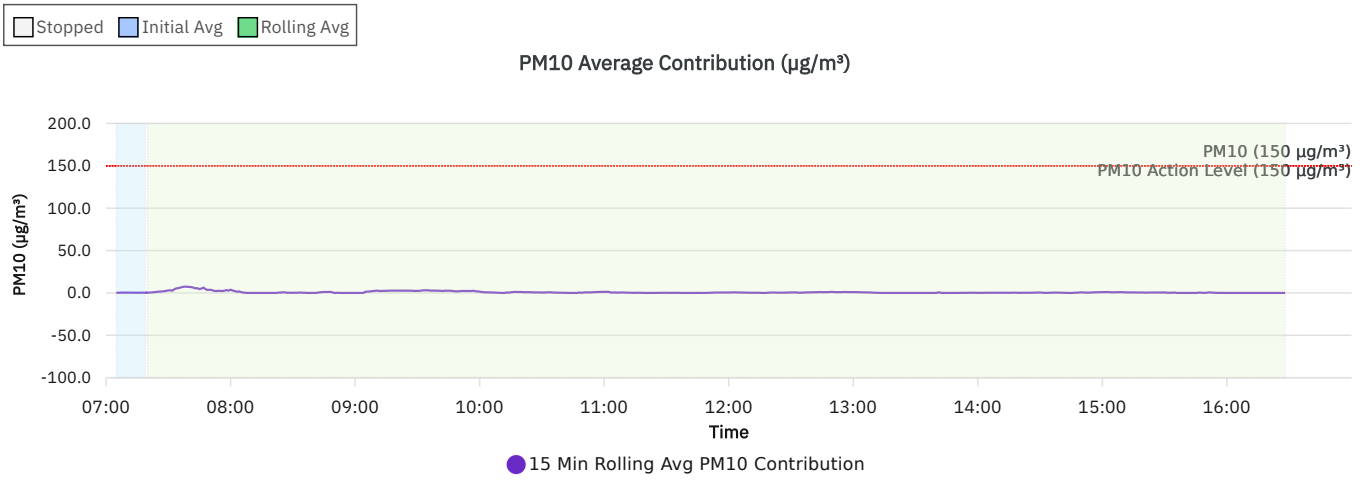

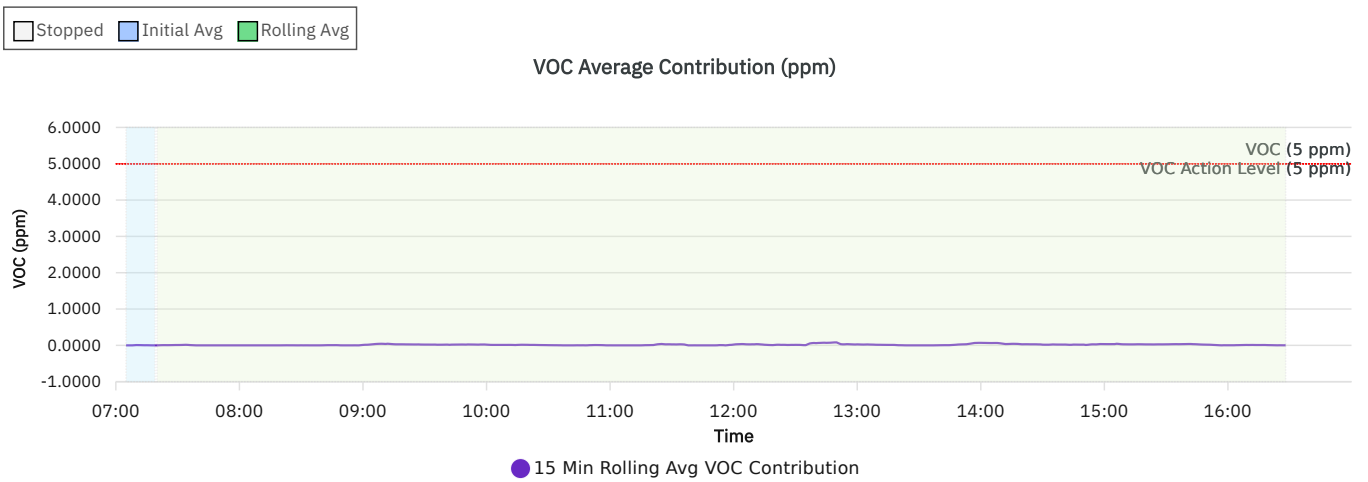

Wind rose (mph)

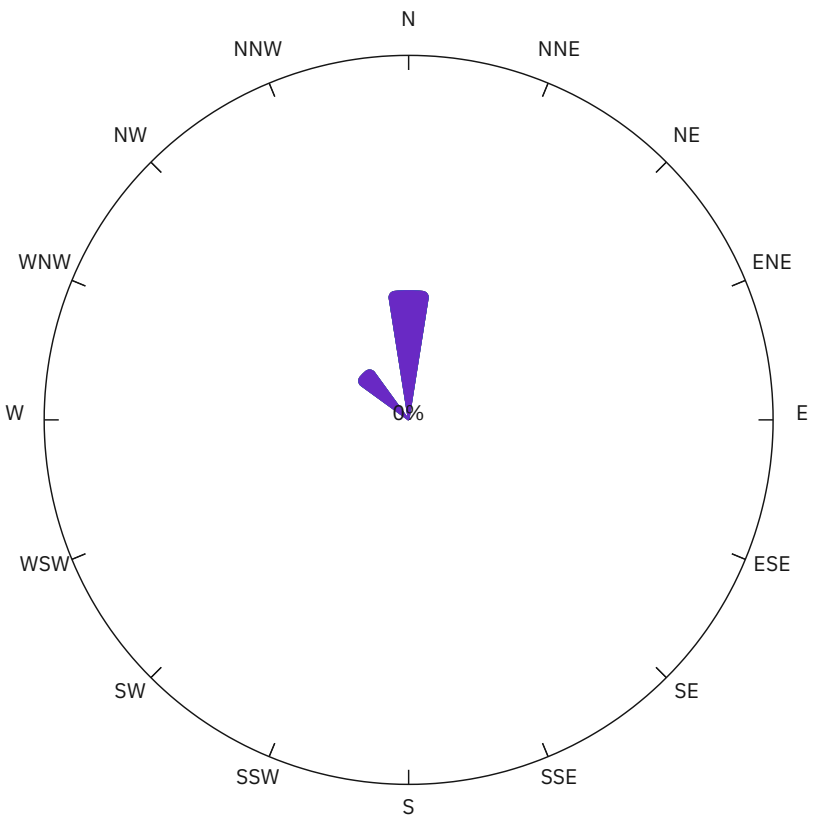

WS (mph)	Time
< 2	0.5%
2-4	0.0%
4-6	0.0%
6-8	0.0%
>= 8	0.0%
calm	99.5%

Northwest Location

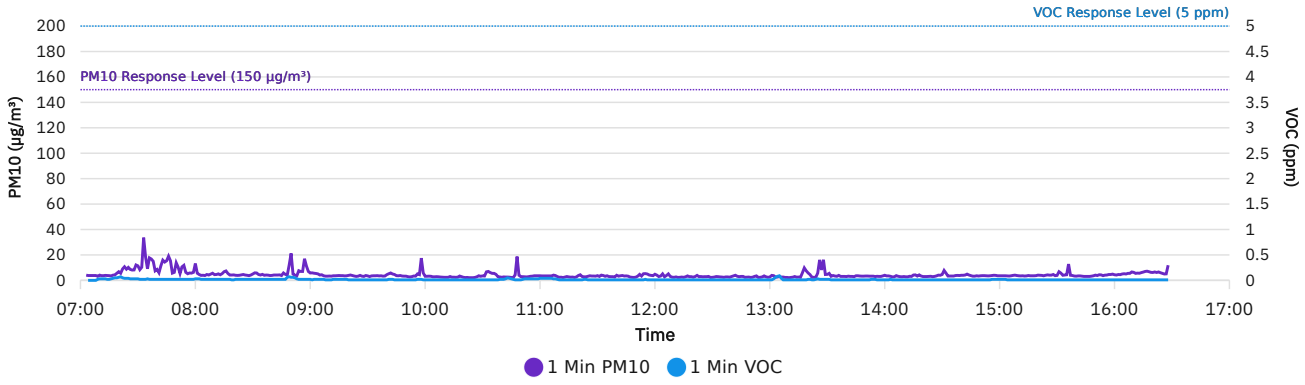

Southeast

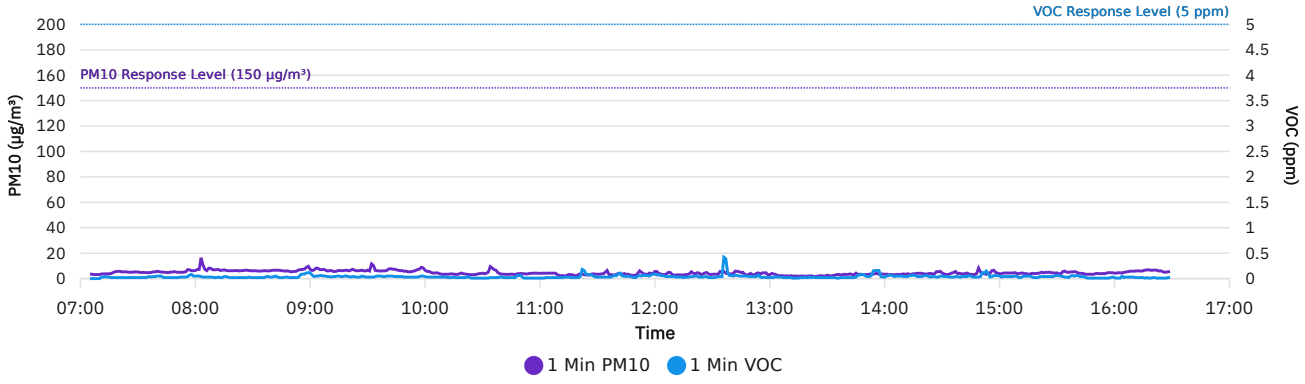

DER-10 Summary: 15 Min Rolling Avg Data

Date/Time	Average Upwind PM10 (µg/m³)	Average Downwind PM10 (µg/m³)	Average Contribution PM10 (µg/m³)	Average Upwind VOC (ppm)	Average Downwind VOC (ppm)	Average Contribution VOC (ppm)	Wind Speed	Wind Direction
8/5/2026 07:05	3.6	3.8	0.2	0.0000	0.0000	0.0000	0.2	ENE
8/5/2026 07:06	3.6	3.8	0.2	0.0000	0.0000	0.0000	0.2	ENE
8/5/2026 07:07	3.4	3.8	0.4	0.0000	0.0000	0.0000	0.2	E
8/5/2026 07:08	3.4	3.8	0.4	0.0000	0.0000	0.0000	0.2	ENE
8/5/2026 07:09	3.4	3.7	0.3	0.0000	0.0040	0.0040	0.2	NE
8/5/2026 07:10	3.3	3.8	0.4	0.0000	0.0083	0.0083	0.2	E
8/5/2026 07:11	3.4	3.7	0.4	0.0043	0.0114	0.0071	0.2	ENE
8/5/2026 07:12	3.4	3.7	0.3	0.0075	0.0138	0.0062	0.2	E
8/5/2026 07:13	3.5	3.7	0.3	0.0111	0.0156	0.0044	0.2	ENE
8/5/2026 07:14	3.5	3.8	0.3	0.0130	0.0160	0.0030	0.2	E
8/5/2026 07:15	3.5	3.8	0.2	0.0136	0.0173	0.0036	0.1	W
8/5/2026 07:16	3.5	3.8	0.3	0.0150	0.0175	0.0025	0.1	WNW
8/5/2026 07:17	3.6	3.8	0.3	0.0169	0.0177	0.0008	0.1	W
8/5/2026 07:18	3.6	4.0	0.3	0.0193	0.0179	0.0000	0.1	NW
8/5/2026 07:19	3.7	4.1	0.3	0.0213	0.0180	0.0000	0.0	W
8/5/2026 07:20	3.9	4.3	0.4	0.0227	0.0220	0.0000	0.0	NE
8/5/2026 07:21	4.0	4.4	0.4	0.0240	0.0267	0.0027	0.0	ENE
8/5/2026 07:22	4.2	4.7	0.6	0.0253	0.0300	0.0047	0.0	ESE
8/5/2026 07:23	4.3	5.2	0.9	0.0267	0.0327	0.0060	0.0	E
8/5/2026 07:24	4.4	5.6	1.1	0.0280	0.0340	0.0060	0.0	E
8/5/2026 07:25	4.6	6.0	1.4	0.0293	0.0347	0.0053	0.0	ENE
8/5/2026 07:26	4.7	6.3	1.6	0.0287	0.0347	0.0060	0.0	SSW
8/5/2026 07:27	4.7	6.6	1.8	0.0280	0.0347	0.0067	0.0	SSE
8/5/2026 07:28	4.9	6.9	2.0	0.0267	0.0347	0.0080	0.0	E
8/5/2026 07:29	4.9	7.4	2.5	0.0260	0.0353	0.0093	0.0	NE
8/5/2026 07:30	5.1	7.9	2.9	0.0260	0.0353	0.0093	0.0	ESE
8/5/2026 07:31	5.1	8.2	3.1	0.0253	0.0353	0.0100	0.1	ENE
8/5/2026 07:32	5.6	8.2	2.7	0.0240	0.0353	0.0113	0.1	WNW
8/5/2026 07:33	5.6	10.1	4.5	0.0220	0.0353	0.0133	0.1	ENE
8/5/2026 07:34	5.5	11.0	5.4	0.0200	0.0353	0.0153	0.1	NE
8/5/2026 07:35	5.5	11.1	5.7	0.0207	0.0333	0.0127	0.1	ESE

Date/Time	Average Upwind PM10 (µg/m³)	Average Downwind PM10 (µg/m³)	Average Contribution PM10 (µg/m³)	Average Upwind VOC (ppm)	Average Downwind VOC (ppm)	Average Contribution VOC (ppm)	Wind Speed	Wind Direction
8/5/2026 07:36	5.4	11.9	6.5	0.0220	0.0300	0.0080	0.1	E
8/5/2026 07:37	5.4	12.4	7.1	0.0227	0.0280	0.0053	0.1	ENE
8/5/2026 07:38	5.4	12.7	7.4	0.0240	0.0267	0.0027	0.1	E
8/5/2026 07:39	5.4	12.6	7.3	0.0253	0.0253	0.0000	0.1	E
8/5/2026 07:40	5.4	12.5	7.1	0.0273	0.0240	0.0000	0.1	NE
8/5/2026 07:41	5.4	12.4	6.9	0.0293	0.0233	0.0000	0.1	E
8/5/2026 07:42	5.9	12.2	6.3	0.0293	0.0247	0.0000	0.1	WSW
8/5/2026 07:43	6.6	12.0	5.4	0.0293	0.0247	0.0000	0.1	NW
8/5/2026 07:44	6.6	12.1	5.6	0.0293	0.0240	0.0000	0.1	SE
8/5/2026 07:45	7.2	11.7	4.5	0.0293	0.0233	0.0000	0.0	SW
8/5/2026 07:46	7.2	12.4	5.2	0.0293	0.0233	0.0000	0.0	SE
8/5/2026 07:47	6.9	13.1	6.2	0.0293	0.0233	0.0000	0.0	NNE
8/5/2026 07:48	6.9	11.2	4.3	0.0293	0.0233	0.0000	0.0	ESE
8/5/2026 07:49	7.0	10.4	3.5	0.0293	0.0233	0.0000	0.0	ESE
8/5/2026 07:50	7.0	10.8	3.8	0.0287	0.0227	0.0000	0.0	SE
8/5/2026 07:51	7.0	10.3	3.3	0.0273	0.0227	0.0000	0.0	ENE
8/5/2026 07:52	7.0	9.5	2.5	0.0273	0.0227	0.0000	0.0	ENE
8/5/2026 07:53	7.0	9.2	2.2	0.0267	0.0227	0.0000	0.0	E
8/5/2026 07:54	7.0	9.5	2.5	0.0260	0.0227	0.0000	0.0	E
8/5/2026 07:55	6.9	9.3	2.4	0.0247	0.0227	0.0000	0.0	ESE
8/5/2026 07:56	7.1	9.3	2.2	0.0240	0.0227	0.0000	0.0	SE
8/5/2026 07:57	6.7	9.3	2.6	0.0273	0.0207	0.0000	0.1	NE
8/5/2026 07:58	6.1	9.4	3.3	0.0313	0.0200	0.0000	0.1	ESE
8/5/2026 07:59	6.2	8.8	2.7	0.0333	0.0200	0.0000	0.1	ENE
8/5/2026 08:00	5.6	9.4	3.8	0.0353	0.0207	0.0000	0.1	ENE
8/5/2026 08:01	5.7	8.5	2.8	0.0373	0.0213	0.0000	0.1	NE
8/5/2026 08:02	5.7	8.0	2.3	0.0380	0.0233	0.0000	0.1	NW
8/5/2026 08:03	6.4	7.8	1.4	0.0393	0.0233	0.0000	0.1	SSW
8/5/2026 08:04	6.4	8.1	1.8	0.0393	0.0240	0.0000	0.1	N
8/5/2026 08:05	6.5	7.4	1.0	0.0400	0.0240	0.0000	0.1	SSE
8/5/2026 08:06	6.6	7.1	0.5	0.0407	0.0240	0.0000	0.1	E

Date/Time	Average Upwind PM10 (µg/m³)	Average Downwind PM10 (µg/m³)	Average Contribution PM10 (µg/m³)	Average Upwind VOC (ppm)	Average Downwind VOC (ppm)	Average Contribution VOC (ppm)	Wind Speed	Wind Direction
8/5/2026 08:07	6.8	7.0	0.2	0.0407	0.0240	0.0000	0.1	E
8/5/2026 08:08	7.0	6.6	0.0	0.0407	0.0240	0.0000	0.1	SSE
8/5/2026 08:09	7.1	6.3	0.0	0.0400	0.0247	0.0000	0.0	WSW
8/5/2026 08:10	7.2	6.2	0.0	0.0393	0.0247	0.0000	0.1	NE
8/5/2026 08:11	7.0	6.3	0.0	0.0380	0.0247	0.0000	0.0	SW
8/5/2026 08:12	6.9	6.4	0.0	0.0347	0.0253	0.0000	0.0	NNW
8/5/2026 08:13	6.9	6.3	0.0	0.0307	0.0253	0.0000	0.0	NE
8/5/2026 08:14	6.8	6.3	0.0	0.0287	0.0253	0.0000	0.1	N
8/5/2026 08:15	6.9	5.9	0.0	0.0280	0.0247	0.0000	0.1	NNE
8/5/2026 08:16	6.9	6.0	0.0	0.0260	0.0253	0.0000	0.0	SW
8/5/2026 08:17	7.0	5.8	0.0	0.0260	0.0233	0.0000	0.0	SSW
8/5/2026 08:18	6.3	5.9	0.0	0.0247	0.0233	0.0000	0.0	ESE
8/5/2026 08:19	6.3	5.6	0.0	0.0240	0.0227	0.0000	0.0	W
8/5/2026 08:20	6.1	5.7	0.0	0.0227	0.0227	0.0000	0.0	SSW
8/5/2026 08:21	6.1	5.7	0.0	0.0220	0.0227	0.0007	0.0	S
8/5/2026 08:22	5.8	5.8	0.0	0.0213	0.0227	0.0013	0.0	N
8/5/2026 08:23	5.5	5.9	0.4	0.0207	0.0227	0.0020	0.1	W
8/5/2026 08:24	5.5	5.9	0.4	0.0207	0.0220	0.0013	0.1	WSW
8/5/2026 08:25	5.3	6.0	0.7	0.0207	0.0220	0.0013	0.1	WSW
8/5/2026 08:26	5.3	5.9	0.7	0.0207	0.0220	0.0013	0.1	W
8/5/2026 08:27	5.4	5.7	0.3	0.0207	0.0213	0.0007	0.1	NE
8/5/2026 08:28	5.4	5.7	0.3	0.0213	0.0213	0.0000	0.1	NE
8/5/2026 08:29	5.4	5.5	0.1	0.0213	0.0213	0.0000	0.1	SSE
8/5/2026 08:30	5.3	5.5	0.2	0.0200	0.0213	0.0013	0.1	WSW
8/5/2026 08:31	5.2	5.4	0.2	0.0200	0.0200	0.0000	0.1	SE
8/5/2026 08:32	5.2	5.5	0.2	0.0193	0.0200	0.0007	0.0	NNE
8/5/2026 08:33	5.1	5.6	0.5	0.0193	0.0200	0.0007	0.1	NNW
8/5/2026 08:34	5.1	5.5	0.4	0.0200	0.0200	0.0000	0.1	WSW
8/5/2026 08:35	5.2	5.4	0.2	0.0207	0.0200	0.0000	0.0	ENE
8/5/2026 08:36	5.2	5.4	0.2	0.0207	0.0200	0.0000	0.0	ENE
8/5/2026 08:37	5.4	5.3	0.0	0.0220	0.0200	0.0000	0.0	ESE

Date/Time	Average Upwind PM10 (µg/m³)	Average Downwind PM10 (µg/m³)	Average Contribution PM10 (µg/m³)	Average Upwind VOC (ppm)	Average Downwind VOC (ppm)	Average Contribution VOC (ppm)	Wind Speed	Wind Direction
8/5/2026 08:38	5.4	5.3	0.0	0.0220	0.0213	0.0000	0.0	N
8/5/2026 08:39	5.3	5.3	0.0	0.0220	0.0220	0.0000	0.1	NNW
8/5/2026 08:40	5.3	5.3	0.0	0.0220	0.0227	0.0007	0.1	NNE
8/5/2026 08:41	5.3	5.3	0.0	0.0220	0.0240	0.0020	0.1	NNW
8/5/2026 08:42	5.1	5.5	0.3	0.0220	0.0260	0.0040	0.1	W
8/5/2026 08:43	5.0	5.7	0.7	0.0213	0.0267	0.0053	0.1	WNW
8/5/2026 08:44	4.9	5.8	1.0	0.0213	0.0267	0.0053	0.1	WNW
8/5/2026 08:45	4.8	5.8	1.1	0.0213	0.0267	0.0053	0.2	NNE
8/5/2026 08:46	4.8	5.9	1.1	0.0213	0.0267	0.0053	0.2	NW
8/5/2026 08:47	4.7	5.9	1.2	0.0213	0.0273	0.0060	0.2	N
8/5/2026 08:48	4.6	5.9	1.2	0.0240	0.0280	0.0040	0.2	SW
8/5/2026 08:49	5.2	5.9	0.7	0.0273	0.0280	0.0007	0.2	W
8/5/2026 08:50	6.2	5.9	0.0	0.0300	0.0280	0.0000	0.2	WNW
8/5/2026 08:51	6.1	6.0	0.0	0.0327	0.0280	0.0000	0.2	W
8/5/2026 08:52	6.0	6.1	0.2	0.0333	0.0280	0.0000	0.2	N
8/5/2026 08:53	6.1	6.0	0.0	0.0333	0.0273	0.0000	0.2	NE
8/5/2026 08:54	6.4	6.0	0.0	0.0333	0.0273	0.0000	0.2	N
8/5/2026 08:55	6.6	6.0	0.0	0.0333	0.0307	0.0000	0.2	N
8/5/2026 08:56	6.8	6.1	0.0	0.0333	0.0340	0.0007	0.2	N
8/5/2026 08:57	7.0	6.8	0.0	0.0380	0.0320	0.0000	0.2	NNE
8/5/2026 08:58	7.4	6.9	0.0	0.0380	0.0373	0.0000	0.2	W
8/5/2026 08:59	7.6	7.1	0.0	0.0380	0.0440	0.0060	0.3	NNW
8/5/2026 09:00	7.8	7.2	0.0	0.0380	0.0500	0.0120	0.3	NW
8/5/2026 09:01	7.8	7.2	0.0	0.0373	0.0533	0.0160	0.3	NW
8/5/2026 09:02	7.8	7.3	0.0	0.0373	0.0540	0.0167	0.3	WNW
8/5/2026 09:03	7.9	7.4	0.0	0.0347	0.0553	0.0207	0.3	NW
8/5/2026 09:04	7.4	7.6	0.1	0.0313	0.0573	0.0260	0.3	NW
8/5/2026 09:05	6.3	7.7	1.4	0.0287	0.0600	0.0313	0.3	WNW
8/5/2026 09:06	6.3	7.8	1.5	0.0260	0.0627	0.0367	0.4	WNW
8/5/2026 09:07	6.2	7.9	1.7	0.0240	0.0647	0.0407	0.4	N
8/5/2026 09:08	6.1	8.1	2.1	0.0233	0.0660	0.0427	0.4	NW

Date/Time	Average Upwind PM10 (µg/m³)	Average Downwind PM10 (µg/m³)	Average Contribution PM10 (µg/m³)	Average Upwind VOC (ppm)	Average Downwind VOC (ppm)	Average Contribution VOC (ppm)	Wind Speed	Wind Direction
8/5/2026 09:09	5.8	8.0	2.3	0.0227	0.0667	0.0440	0.4	NW
8/5/2026 09:10	5.5	8.0	2.5	0.0220	0.0640	0.0420	0.4	N
8/5/2026 09:11	5.3	7.9	2.7	0.0213	0.0600	0.0387	0.4	N
8/5/2026 09:12	5.0	7.2	2.2	0.0167	0.0613	0.0447	0.4	NNE
8/5/2026 09:13	4.5	7.0	2.4	0.0167	0.0567	0.0400	0.4	WNW
8/5/2026 09:14	4.3	6.7	2.4	0.0167	0.0520	0.0353	0.4	NNW
8/5/2026 09:15	4.1	6.6	2.5	0.0167	0.0480	0.0313	0.4	W
8/5/2026 09:16	4.0	6.6	2.6	0.0173	0.0460	0.0287	0.4	NW
8/5/2026 09:17	3.9	6.6	2.7	0.0173	0.0460	0.0287	0.4	NW
8/5/2026 09:18	3.7	6.5	2.7	0.0173	0.0460	0.0287	0.4	NNW
8/5/2026 09:19	3.6	6.4	2.7	0.0173	0.0460	0.0287	0.4	NNW
8/5/2026 09:20	3.6	6.3	2.7	0.0167	0.0447	0.0280	0.4	NNW
8/5/2026 09:21	3.6	6.3	2.7	0.0160	0.0427	0.0267	0.4	NW
8/5/2026 09:22	3.6	6.3	2.7	0.0153	0.0420	0.0267	0.4	NW
8/5/2026 09:23	3.6	6.3	2.6	0.0153	0.0413	0.0260	0.4	WNW
8/5/2026 09:24	3.6	6.3	2.7	0.0153	0.0407	0.0253	0.4	NNW
8/5/2026 09:25	3.6	6.3	2.7	0.0153	0.0400	0.0247	0.4	NNE
8/5/2026 09:26	3.7	6.3	2.6	0.0153	0.0400	0.0247	0.4	W
8/5/2026 09:27	3.6	6.4	2.7	0.0147	0.0407	0.0260	0.4	NW
8/5/2026 09:28	3.8	6.2	2.4	0.0160	0.0387	0.0227	0.4	NE
8/5/2026 09:29	3.8	6.2	2.4	0.0153	0.0373	0.0220	0.4	WNW
8/5/2026 09:30	3.8	6.2	2.4	0.0147	0.0360	0.0213	0.4	NNW
8/5/2026 09:31	3.7	6.2	2.5	0.0140	0.0353	0.0213	0.4	WNW
8/5/2026 09:32	3.7	6.6	2.8	0.0133	0.0347	0.0213	0.5	WNW
8/5/2026 09:33	3.7	6.8	3.1	0.0127	0.0333	0.0207	0.5	N
8/5/2026 09:34	3.7	6.8	3.1	0.0120	0.0327	0.0207	0.4	WNW
8/5/2026 09:35	3.7	6.8	3.1	0.0120	0.0333	0.0213	0.4	W
8/5/2026 09:36	3.8	6.6	2.8	0.0147	0.0320	0.0173	0.4	NNE
8/5/2026 09:37	3.8	6.5	2.7	0.0147	0.0327	0.0180	0.4	NW
8/5/2026 09:38	3.8	6.5	2.7	0.0147	0.0327	0.0180	0.4	W
8/5/2026 09:39	3.8	6.5	2.7	0.0147	0.0333	0.0187	0.4	W

Date/Time	Average Upwind PM10 (µg/m³)	Average Downwind PM10 (µg/m³)	Average Contribution PM10 (µg/m³)	Average Upwind VOC (ppm)	Average Downwind VOC (ppm)	Average Contribution VOC (ppm)	Wind Speed	Wind Direction
8/5/2026 09:40	3.9	6.5	2.6	0.0147	0.0347	0.0200	0.4	SW
8/5/2026 09:41	4.0	6.6	2.6	0.0153	0.0360	0.0207	0.4	SW
8/5/2026 09:42	4.3	6.5	2.2	0.0180	0.0340	0.0160	0.3	E
8/5/2026 09:43	4.2	6.8	2.6	0.0167	0.0367	0.0200	0.3	W
8/5/2026 09:44	4.3	6.9	2.6	0.0167	0.0373	0.0207	0.3	W
8/5/2026 09:45	4.3	6.9	2.6	0.0167	0.0380	0.0213	0.3	WNW
8/5/2026 09:46	4.3	7.0	2.6	0.0167	0.0387	0.0220	0.3	NNW
8/5/2026 09:47	4.4	6.6	2.2	0.0167	0.0393	0.0227	0.3	WNW
8/5/2026 09:48	4.4	6.3	2.0	0.0167	0.0400	0.0233	0.3	W
8/5/2026 09:49	4.3	6.3	1.9	0.0167	0.0393	0.0227	0.3	W
8/5/2026 09:50	4.3	6.3	1.9	0.0167	0.0380	0.0213	0.3	W
8/5/2026 09:51	4.1	6.4	2.3	0.0140	0.0393	0.0253	0.3	WSW
8/5/2026 09:52	4.0	6.3	2.3	0.0140	0.0380	0.0240	0.3	W
8/5/2026 09:53	4.0	6.3	2.3	0.0140	0.0373	0.0233	0.3	NW
8/5/2026 09:54	4.0	6.3	2.3	0.0140	0.0367	0.0227	0.2	N
8/5/2026 09:55	3.9	6.3	2.3	0.0140	0.0353	0.0213	0.3	W
8/5/2026 09:56	3.9	6.2	2.3	0.0140	0.0340	0.0200	0.3	W
8/5/2026 09:57	3.7	6.4	2.6	0.0120	0.0353	0.0233	0.4	W
8/5/2026 09:58	4.5	6.5	1.9	0.0120	0.0353	0.0233	0.4	WNW
8/5/2026 09:59	4.6	6.5	1.9	0.0120	0.0360	0.0240	0.4	WSW
8/5/2026 10:00	4.8	6.3	1.5	0.0140	0.0340	0.0200	0.3	SSE
8/5/2026 10:01	4.9	6.1	1.1	0.0153	0.0320	0.0167	0.3	NNE
8/5/2026 10:02	5.1	5.9	0.8	0.0167	0.0300	0.0133	0.3	NNE
8/5/2026 10:03	5.1	5.8	0.7	0.0167	0.0293	0.0127	0.3	NNW
8/5/2026 10:04	5.0	5.7	0.7	0.0167	0.0293	0.0127	0.3	NW
8/5/2026 10:05	5.0	5.6	0.6	0.0167	0.0293	0.0127	0.3	W
8/5/2026 10:06	5.0	5.5	0.5	0.0167	0.0293	0.0127	0.3	WNW
8/5/2026 10:07	5.0	5.5	0.5	0.0167	0.0293	0.0127	0.3	WNW
8/5/2026 10:08	5.0	5.3	0.3	0.0167	0.0293	0.0127	0.3	W
8/5/2026 10:09	4.9	5.2	0.2	0.0167	0.0293	0.0127	0.3	W
8/5/2026 10:10	4.9	5.0	0.1	0.0167	0.0293	0.0127	0.3	WSW

Date/Time	Average Upwind PM10 (µg/m³)	Average Downwind PM10 (µg/m³)	Average Contribution PM10 (µg/m³)	Average Upwind VOC (ppm)	Average Downwind VOC (ppm)	Average Contribution VOC (ppm)	Wind Speed	Wind Direction
8/5/2026 10:11	4.7	4.7	0.0	0.0160	0.0293	0.0133	0.3	WNW
8/5/2026 10:12	4.5	4.4	0.0	0.0153	0.0280	0.0127	0.3	NW
8/5/2026 10:13	3.6	4.1	0.5	0.0147	0.0260	0.0113	0.3	NW
8/5/2026 10:14	3.3	3.8	0.4	0.0147	0.0240	0.0093	0.3	N
8/5/2026 10:15	3.1	3.8	0.7	0.0127	0.0253	0.0127	0.3	WNW
8/5/2026 10:16	2.9	3.8	1.0	0.0113	0.0260	0.0147	0.4	NW
8/5/2026 10:17	2.6	3.8	1.2	0.0100	0.0267	0.0167	0.4	WNW
8/5/2026 10:18	2.7	3.7	1.1	0.0100	0.0260	0.0160	0.4	N
8/5/2026 10:19	2.7	3.7	1.1	0.0100	0.0253	0.0153	0.3	N
8/5/2026 10:20	2.6	3.7	1.1	0.0100	0.0247	0.0147	0.3	NW
8/5/2026 10:21	2.7	3.5	0.9	0.0107	0.0233	0.0127	0.3	NE
8/5/2026 10:22	2.6	3.5	0.8	0.0107	0.0233	0.0127	0.3	N
8/5/2026 10:23	2.6	3.5	0.9	0.0107	0.0233	0.0127	0.3	NW
8/5/2026 10:24	2.6	3.4	0.9	0.0107	0.0220	0.0113	0.3	SW
8/5/2026 10:25	2.6	3.4	0.7	0.0107	0.0207	0.0100	0.3	ESE
8/5/2026 10:26	2.7	3.3	0.6	0.0107	0.0193	0.0087	0.2	NE
8/5/2026 10:27	2.7	3.3	0.6	0.0107	0.0187	0.0080	0.2	W
8/5/2026 10:28	2.7	3.3	0.6	0.0107	0.0180	0.0073	0.2	NW
8/5/2026 10:29	2.8	3.3	0.5	0.0107	0.0173	0.0067	0.2	WNW
8/5/2026 10:30	2.9	3.4	0.5	0.0107	0.0160	0.0053	0.2	WNW
8/5/2026 10:31	2.9	3.4	0.5	0.0107	0.0153	0.0047	0.2	N
8/5/2026 10:32	3.1	3.6	0.6	0.0107	0.0147	0.0040	0.2	NE
8/5/2026 10:33	3.2	3.8	0.7	0.0107	0.0140	0.0033	0.2	NE
8/5/2026 10:34	3.4	4.2	0.8	0.0107	0.0140	0.0033	0.2	NW
8/5/2026 10:35	3.8	4.3	0.5	0.0113	0.0133	0.0020	0.2	ENE
8/5/2026 10:36	4.0	4.5	0.5	0.0113	0.0133	0.0020	0.2	NE
8/5/2026 10:37	4.3	4.6	0.3	0.0120	0.0120	0.0000	0.2	NNE
8/5/2026 10:38	4.4	4.7	0.3	0.0120	0.0113	0.0000	0.2	NNE
8/5/2026 10:39	4.5	4.7	0.2	0.0133	0.0120	0.0000	0.2	ENE
8/5/2026 10:40	4.5	4.7	0.2	0.0147	0.0127	0.0000	0.2	ESE
8/5/2026 10:41	4.5	4.7	0.2	0.0153	0.0133	0.0000	0.2	S

Date/Time	Average Upwind PM10 (µg/m³)	Average Downwind PM10 (µg/m³)	Average Contribution PM10 (µg/m³)	Average Upwind VOC (ppm)	Average Downwind VOC (ppm)	Average Contribution VOC (ppm)	Wind Speed	Wind Direction
8/5/2026 10:42	4.6	4.7	0.1	0.0160	0.0147	0.0000	0.2	ENE
8/5/2026 10:43	4.6	4.6	0.0	0.0167	0.0173	0.0007	0.2	ENE
8/5/2026 10:44	4.6	4.5	0.0	0.0173	0.0193	0.0020	0.2	E
8/5/2026 10:45	4.5	4.4	0.0	0.0187	0.0200	0.0013	0.2	NNE
8/5/2026 10:46	4.5	4.3	0.0	0.0193	0.0207	0.0013	0.2	NE
8/5/2026 10:47	4.5	4.1	0.0	0.0193	0.0213	0.0020	0.2	NW
8/5/2026 10:48	4.4	4.9	0.5	0.0227	0.0213	0.0000	0.2	ENE
8/5/2026 10:49	4.3	4.5	0.2	0.0227	0.0240	0.0013	0.1	WSW
8/5/2026 10:50	3.9	4.4	0.5	0.0220	0.0273	0.0053	0.1	NNW
8/5/2026 10:51	3.6	4.3	0.7	0.0220	0.0280	0.0060	0.1	WSW
8/5/2026 10:52	3.4	4.2	0.7	0.0213	0.0293	0.0080	0.0	S
8/5/2026 10:53	3.5	4.0	0.6	0.0213	0.0300	0.0087	0.0	ENE
8/5/2026 10:54	3.4	4.1	0.7	0.0213	0.0293	0.0080	0.1	W
8/5/2026 10:55	3.4	4.2	0.9	0.0213	0.0287	0.0073	0.1	WSW
8/5/2026 10:56	3.4	4.3	1.0	0.0220	0.0280	0.0060	0.1	WSW
8/5/2026 10:57	3.4	4.5	1.1	0.0227	0.0267	0.0040	0.2	W
8/5/2026 10:58	3.4	4.6	1.2	0.0233	0.0240	0.0007	0.2	W
8/5/2026 10:59	3.4	4.7	1.3	0.0240	0.0220	0.0000	0.2	WSW
8/5/2026 11:00	3.5	4.7	1.2	0.0227	0.0233	0.0007	0.2	SSW
8/5/2026 11:01	3.5	4.8	1.3	0.0240	0.0227	0.0000	0.3	W
8/5/2026 11:02	3.5	4.9	1.4	0.0260	0.0220	0.0000	0.3	WNW
8/5/2026 11:03	3.5	3.9	0.5	0.0247	0.0227	0.0000	0.3	WNW
8/5/2026 11:04	3.4	3.9	0.5	0.0267	0.0200	0.0000	0.3	W
8/5/2026 11:05	3.5	4.0	0.5	0.0287	0.0173	0.0000	0.3	W
8/5/2026 11:06	3.6	3.9	0.4	0.0287	0.0187	0.0000	0.2	NE
8/5/2026 11:07	3.6	4.0	0.4	0.0293	0.0187	0.0000	0.2	NE
8/5/2026 11:08	3.6	4.1	0.5	0.0307	0.0180	0.0000	0.3	NW
8/5/2026 11:09	3.6	4.1	0.5	0.0300	0.0187	0.0000	0.2	N
8/5/2026 11:10	3.5	4.0	0.4	0.0287	0.0193	0.0000	0.2	NNW
8/5/2026 11:11	3.5	3.8	0.3	0.0273	0.0200	0.0000	0.2	WNW
8/5/2026 11:12	3.4	3.7	0.3	0.0260	0.0207	0.0000	0.2	N

Date/Time	Average Upwind PM10 (µg/m³)	Average Downwind PM10 (µg/m³)	Average Contribution PM10 (µg/m³)	Average Upwind VOC (ppm)	Average Downwind VOC (ppm)	Average Contribution VOC (ppm)	Wind Speed	Wind Direction
8/5/2026 11:13	3.3	3.5	0.2	0.0247	0.0220	0.0000	0.2	N
8/5/2026 11:14	3.3	3.4	0.1	0.0233	0.0233	0.0000	0.2	WNW
8/5/2026 11:15	3.2	3.4	0.2	0.0233	0.0227	0.0000	0.2	W
8/5/2026 11:16	3.1	3.3	0.2	0.0213	0.0233	0.0020	0.2	W
8/5/2026 11:17	3.1	3.2	0.2	0.0193	0.0240	0.0047	0.3	WSW
8/5/2026 11:18	3.0	3.1	0.1	0.0180	0.0233	0.0053	0.2	NE
8/5/2026 11:19	2.9	3.0	0.1	0.0167	0.0227	0.0060	0.2	SE
8/5/2026 11:20	3.0	2.9	0.0	0.0147	0.0227	0.0080	0.2	NNE
8/5/2026 11:21	3.0	3.0	0.0	0.0140	0.0227	0.0087	0.2	W
8/5/2026 11:22	2.9	2.9	0.1	0.0133	0.0327	0.0193	0.2	W
8/5/2026 11:23	2.8	2.8	0.0	0.0127	0.0420	0.0293	0.2	WNW
8/5/2026 11:24	2.8	2.8	0.0	0.0127	0.0467	0.0340	0.2	W
8/5/2026 11:25	2.8	2.9	0.0	0.0127	0.0507	0.0380	0.2	N
8/5/2026 11:26	2.9	2.9	0.1	0.0173	0.0500	0.0327	0.2	NNE
8/5/2026 11:27	3.0	3.0	0.1	0.0213	0.0493	0.0280	0.2	NE
8/5/2026 11:28	3.0	3.1	0.1	0.0213	0.0507	0.0293	0.2	NNE
8/5/2026 11:29	3.0	3.2	0.2	0.0213	0.0507	0.0293	0.2	NNW
8/5/2026 11:30	3.1	3.2	0.1	0.0227	0.0493	0.0267	0.2	NNE
8/5/2026 11:31	3.1	3.2	0.1	0.0227	0.0500	0.0273	0.2	NNE
8/5/2026 11:32	3.2	3.3	0.1	0.0240	0.0493	0.0253	0.3	NNE
8/5/2026 11:33	3.3	3.4	0.1	0.0233	0.0507	0.0273	0.3	WNW
8/5/2026 11:34	3.4	3.6	0.2	0.0227	0.0520	0.0293	0.3	NW
8/5/2026 11:35	3.5	3.6	0.1	0.0240	0.0513	0.0273	0.3	NNE
8/5/2026 11:36	3.5	3.5	0.1	0.0253	0.0493	0.0240	0.3	NNE
8/5/2026 11:37	3.5	3.5	0.0	0.0267	0.0380	0.0113	0.4	NE
8/5/2026 11:38	3.5	3.5	0.0	0.0287	0.0280	0.0000	0.4	NE
8/5/2026 11:39	3.5	3.5	0.0	0.0313	0.0227	0.0000	0.4	NNE
8/5/2026 11:40	3.5	3.5	0.0	0.0313	0.0213	0.0000	0.4	W
8/5/2026 11:41	3.5	3.5	0.0	0.0267	0.0273	0.0007	0.4	NNW
8/5/2026 11:42	3.5	3.6	0.0	0.0293	0.0273	0.0000	0.4	NE
8/5/2026 11:43	3.5	3.6	0.0	0.0320	0.0247	0.0000	0.4	NE

Date/Time	Average Upwind PM10 (µg/m³)	Average Downwind PM10 (µg/m³)	Average Contribution PM10 (µg/m³)	Average Upwind VOC (ppm)	Average Downwind VOC (ppm)	Average Contribution VOC (ppm)	Wind Speed	Wind Direction
8/5/2026 11:44	3.6	3.6	0.0	0.0320	0.0260	0.0000	0.3	WNW
8/5/2026 11:45	3.5	3.6	0.1	0.0327	0.0260	0.0000	0.3	NE
8/5/2026 11:46	3.6	3.6	0.0	0.0353	0.0247	0.0000	0.3	NE
8/5/2026 11:47	3.5	3.5	0.0	0.0340	0.0267	0.0000	0.3	NNE
8/5/2026 11:48	3.4	3.4	0.0	0.0340	0.0267	0.0000	0.3	NNE
8/5/2026 11:49	3.3	3.3	0.0	0.0340	0.0260	0.0000	0.3	NNE
8/5/2026 11:50	3.1	3.2	0.1	0.0333	0.0260	0.0000	0.4	NE
8/5/2026 11:51	3.1	3.3	0.2	0.0320	0.0287	0.0000	0.3	WNW
8/5/2026 11:52	3.2	3.5	0.3	0.0307	0.0320	0.0013	0.3	NW
8/5/2026 11:53	3.2	3.6	0.4	0.0280	0.0347	0.0067	0.3	N
8/5/2026 11:54	3.3	3.8	0.5	0.0287	0.0347	0.0060	0.3	SSW
8/5/2026 11:55	3.4	3.8	0.4	0.0293	0.0347	0.0053	0.3	WSW
8/5/2026 11:56	3.4	3.9	0.5	0.0327	0.0287	0.0000	0.3	NE
8/5/2026 11:57	3.4	3.9	0.5	0.0260	0.0313	0.0053	0.2	WNW
8/5/2026 11:58	3.4	3.9	0.5	0.0233	0.0353	0.0120	0.2	NW
8/5/2026 11:59	3.5	3.9	0.5	0.0233	0.0380	0.0147	0.2	NW
8/5/2026 12:00	3.6	4.1	0.5	0.0213	0.0433	0.0220	0.2	W
8/5/2026 12:01	3.6	4.2	0.6	0.0187	0.0473	0.0287	0.2	WNW
8/5/2026 12:02	3.6	4.3	0.7	0.0187	0.0500	0.0313	0.2	N
8/5/2026 12:03	3.7	4.4	0.7	0.0187	0.0520	0.0333	0.2	NNW
8/5/2026 12:04	3.9	4.4	0.5	0.0187	0.0547	0.0360	0.3	N
8/5/2026 12:05	3.9	4.4	0.5	0.0207	0.0547	0.0340	0.3	NNE
8/5/2026 12:06	3.9	4.4	0.5	0.0227	0.0520	0.0293	0.2	ENE
8/5/2026 12:07	4.0	4.3	0.4	0.0227	0.0507	0.0280	0.2	NNW
8/5/2026 12:08	3.9	4.3	0.4	0.0227	0.0500	0.0273	0.2	NNE
8/5/2026 12:09	3.9	4.1	0.2	0.0207	0.0500	0.0293	0.3	NNE
8/5/2026 12:10	3.7	4.1	0.3	0.0200	0.0487	0.0287	0.3	NNE
8/5/2026 12:11	3.7	3.9	0.2	0.0167	0.0500	0.0333	0.3	NNE
8/5/2026 12:12	3.6	3.8	0.2	0.0167	0.0487	0.0320	0.3	NNW
8/5/2026 12:13	3.5	3.7	0.2	0.0180	0.0447	0.0267	0.3	ENE
8/5/2026 12:14	3.4	3.6	0.2	0.0180	0.0407	0.0227	0.4	N

Date/Time	Average Upwind PM10 (µg/m³)	Average Downwind PM10 (µg/m³)	Average Contribution PM10 (µg/m³)	Average Upwind VOC (ppm)	Average Downwind VOC (ppm)	Average Contribution VOC (ppm)	Wind Speed	Wind Direction
8/5/2026 12:15	3.3	3.4	0.1	0.0187	0.0353	0.0167	0.4	NNE
8/5/2026 12:16	3.2	3.2	0.0	0.0187	0.0327	0.0140	0.4	NNE
8/5/2026 12:17	3.3	3.2	0.0	0.0187	0.0293	0.0107	0.4	NNE
8/5/2026 12:18	3.2	3.2	0.0	0.0187	0.0273	0.0087	0.4	W
8/5/2026 12:19	3.1	3.4	0.3	0.0187	0.0260	0.0073	0.4	NNW
8/5/2026 12:20	3.0	3.5	0.4	0.0160	0.0280	0.0120	0.4	N
8/5/2026 12:21	3.0	3.4	0.5	0.0140	0.0307	0.0167	0.4	NNW
8/5/2026 12:22	2.9	3.4	0.5	0.0140	0.0313	0.0173	0.4	NNW
8/5/2026 12:23	3.0	3.3	0.3	0.0153	0.0293	0.0140	0.4	NE
8/5/2026 12:24	3.0	3.3	0.3	0.0147	0.0293	0.0147	0.4	ENE
8/5/2026 12:25	3.0	3.4	0.4	0.0147	0.0287	0.0140	0.4	NNE
8/5/2026 12:26	3.1	3.4	0.3	0.0167	0.0273	0.0107	0.4	NNE
8/5/2026 12:27	3.2	3.5	0.4	0.0167	0.0280	0.0113	0.4	N
8/5/2026 12:28	3.2	3.6	0.4	0.0153	0.0287	0.0133	0.4	N
8/5/2026 12:29	3.2	3.6	0.5	0.0153	0.0280	0.0127	0.4	N
8/5/2026 12:30	3.1	3.7	0.6	0.0147	0.0287	0.0140	0.4	N
8/5/2026 12:31	3.1	3.7	0.6	0.0147	0.0280	0.0133	0.4	NNE
8/5/2026 12:32	3.1	3.7	0.6	0.0147	0.0280	0.0133	0.4	W
8/5/2026 12:33	3.1	3.7	0.6	0.0167	0.0267	0.0100	0.4	NE
8/5/2026 12:34	3.3	3.5	0.2	0.0187	0.0247	0.0060	0.4	NE
8/5/2026 12:35	3.3	3.6	0.3	0.0187	0.0247	0.0060	0.4	NNE
8/5/2026 12:36	3.3	3.7	0.4	0.0187	0.0493	0.0307	0.5	N
8/5/2026 12:37	3.2	3.7	0.5	0.0187	0.0720	0.0533	0.5	NNE
8/5/2026 12:38	3.1	3.7	0.7	0.0173	0.0787	0.0613	0.5	N
8/5/2026 12:39	3.0	3.8	0.7	0.0160	0.0820	0.0660	0.5	NW
8/5/2026 12:40	3.1	3.7	0.7	0.0193	0.0807	0.0613	0.4	NNE
8/5/2026 12:41	3.0	3.8	0.8	0.0173	0.0833	0.0660	0.4	NW
8/5/2026 12:42	3.1	3.9	0.8	0.0173	0.0853	0.0680	0.4	NW
8/5/2026 12:43	3.1	4.0	0.9	0.0173	0.0880	0.0707	0.4	N
8/5/2026 12:44	3.1	4.2	1.0	0.0173	0.0900	0.0727	0.4	NW
8/5/2026 12:45	3.3	4.2	0.9	0.0200	0.0893	0.0693	0.4	NE

Date/Time	Average Upwind PM10 (µg/m³)	Average Downwind PM10 (µg/m³)	Average Contribution PM10 (µg/m³)	Average Upwind VOC (ppm)	Average Downwind VOC (ppm)	Average Contribution VOC (ppm)	Wind Speed	Wind Direction
8/5/2026 12:46	3.3	4.3	0.9	0.0200	0.0913	0.0713	0.4	NNE
8/5/2026 12:47	3.3	4.2	0.9	0.0200	0.0927	0.0727	0.4	N
8/5/2026 12:48	3.2	4.2	1.0	0.0180	0.0953	0.0773	0.4	NNE
8/5/2026 12:49	3.0	4.3	1.2	0.0160	0.0973	0.0813	0.4	NNE
8/5/2026 12:50	3.0	4.2	1.2	0.0160	0.0973	0.0813	0.4	WNW
8/5/2026 12:51	3.0	4.0	1.0	0.0160	0.0720	0.0560	0.4	NNW
8/5/2026 12:52	3.0	3.9	0.9	0.0160	0.0487	0.0327	0.4	WNW
8/5/2026 12:53	3.1	4.0	0.9	0.0160	0.0440	0.0280	0.4	N
8/5/2026 12:54	3.1	4.0	0.9	0.0160	0.0447	0.0287	0.4	N
8/5/2026 12:55	3.0	4.0	1.0	0.0127	0.0460	0.0333	0.5	N
8/5/2026 12:56	3.0	4.0	1.1	0.0127	0.0440	0.0313	0.5	NW
8/5/2026 12:57	2.9	4.0	1.0	0.0127	0.0413	0.0287	0.5	N
8/5/2026 12:58	2.9	3.9	1.0	0.0127	0.0387	0.0260	0.5	NNW
8/5/2026 12:59	2.9	3.7	0.9	0.0127	0.0367	0.0240	0.5	N
8/5/2026 13:00	2.7	3.7	1.0	0.0100	0.0373	0.0273	0.5	NW
8/5/2026 13:01	2.8	3.7	0.9	0.0100	0.0353	0.0253	0.5	WNW
8/5/2026 13:02	2.9	3.7	0.9	0.0107	0.0340	0.0233	0.4	NNE
8/5/2026 13:03	2.9	3.7	0.8	0.0127	0.0347	0.0220	0.4	NNE
8/5/2026 13:04	2.9	3.6	0.7	0.0140	0.0373	0.0233	0.4	NNE
8/5/2026 13:05	2.9	3.6	0.7	0.0153	0.0407	0.0253	0.4	NE
8/5/2026 13:06	2.9	3.5	0.6	0.0173	0.0400	0.0227	0.4	NNE
8/5/2026 13:07	2.9	3.5	0.6	0.0173	0.0387	0.0213	0.4	WNW
8/5/2026 13:08	2.8	3.4	0.6	0.0173	0.0373	0.0200	0.4	NNE
8/5/2026 13:09	2.8	3.2	0.4	0.0173	0.0340	0.0167	0.4	NNE
8/5/2026 13:10	2.8	3.1	0.3	0.0173	0.0333	0.0160	0.4	NNW
8/5/2026 13:11	2.7	3.0	0.2	0.0173	0.0333	0.0160	0.4	WNW
8/5/2026 13:12	2.7	2.8	0.1	0.0173	0.0320	0.0147	0.4	NNE
8/5/2026 13:13	2.6	2.7	0.1	0.0173	0.0313	0.0140	0.4	ENE
8/5/2026 13:14	2.6	2.6	0.0	0.0173	0.0307	0.0133	0.3	NW
8/5/2026 13:15	2.6	2.5	0.0	0.0173	0.0300	0.0127	0.3	NW
8/5/2026 13:16	2.5	2.4	0.0	0.0173	0.0300	0.0127	0.3	NW

Date/Time	Average Upwind PM10 (µg/m³)	Average Downwind PM10 (µg/m³)	Average Contribution PM10 (µg/m³)	Average Upwind VOC (ppm)	Average Downwind VOC (ppm)	Average Contribution VOC (ppm)	Wind Speed	Wind Direction
8/5/2026 13:17	2.7	2.3	0.0	0.0167	0.0293	0.0127	0.3	NNE
8/5/2026 13:18	3.1	2.2	0.0	0.0147	0.0267	0.0120	0.4	N
8/5/2026 13:19	3.1	2.6	0.0	0.0140	0.0220	0.0080	0.4	NNE
8/5/2026 13:20	3.3	2.5	0.0	0.0133	0.0173	0.0040	0.4	NNE
8/5/2026 13:21	3.3	2.6	0.0	0.0127	0.0167	0.0040	0.4	NE
8/5/2026 13:22	3.2	2.6	0.0	0.0133	0.0160	0.0027	0.4	NE
8/5/2026 13:23	3.2	2.7	0.0	0.0147	0.0153	0.0007	0.3	NE
8/5/2026 13:24	3.2	2.7	0.0	0.0153	0.0153	0.0000	0.3	NNE
8/5/2026 13:25	3.4	2.7	0.0	0.0167	0.0153	0.0000	0.3	NNE
8/5/2026 13:26	4.3	2.7	0.0	0.0173	0.0153	0.0000	0.4	NNE
8/5/2026 13:27	4.3	3.1	0.0	0.0180	0.0160	0.0000	0.4	NNE
8/5/2026 13:28	4.3	4.0	0.0	0.0187	0.0167	0.0000	0.4	NE
8/5/2026 13:29	4.5	4.0	0.0	0.0193	0.0173	0.0000	0.4	N
8/5/2026 13:30	4.6	4.0	0.0	0.0200	0.0180	0.0000	0.4	N
8/5/2026 13:31	4.8	4.0	0.0	0.0207	0.0180	0.0000	0.4	NW
8/5/2026 13:32	4.6	4.0	0.0	0.0207	0.0180	0.0000	0.4	WSW
8/5/2026 13:33	4.2	4.1	0.0	0.0207	0.0180	0.0000	0.4	WNW
8/5/2026 13:34	4.3	3.8	0.0	0.0207	0.0180	0.0000	0.3	SSW
8/5/2026 13:35	4.1	3.9	0.0	0.0200	0.0173	0.0000	0.3	NNW
8/5/2026 13:36	4.2	3.8	0.0	0.0187	0.0167	0.0000	0.3	W
8/5/2026 13:37	4.3	3.8	0.0	0.0180	0.0173	0.0000	0.3	NNW
8/5/2026 13:38	4.4	3.9	0.0	0.0167	0.0180	0.0013	0.3	W
8/5/2026 13:39	4.5	4.0	0.0	0.0160	0.0180	0.0020	0.3	W
8/5/2026 13:40	4.3	4.0	0.0	0.0147	0.0180	0.0033	0.3	NW
8/5/2026 13:41	3.4	4.1	0.7	0.0140	0.0180	0.0040	0.3	N
8/5/2026 13:42	3.5	3.8	0.3	0.0133	0.0180	0.0047	0.3	NNW
8/5/2026 13:43	3.6	2.9	0.0	0.0127	0.0180	0.0053	0.3	NNE
8/5/2026 13:44	3.5	3.0	0.0	0.0127	0.0173	0.0047	0.3	NE
8/5/2026 13:45	3.4	3.1	0.0	0.0120	0.0180	0.0060	0.3	NW
8/5/2026 13:46	3.3	3.2	0.0	0.0113	0.0213	0.0100	0.3	W
8/5/2026 13:47	3.3	3.3	0.0	0.0113	0.0247	0.0133	0.3	NNW

Date/Time	Average Upwind PM10 (µg/m³)	Average Downwind PM10 (µg/m³)	Average Contribution PM10 (µg/m³)	Average Upwind VOC (ppm)	Average Downwind VOC (ppm)	Average Contribution VOC (ppm)	Wind Speed	Wind Direction
8/5/2026 13:48	3.2	3.3	0.1	0.0113	0.0287	0.0173	0.3	NW
8/5/2026 13:49	3.3	3.3	0.0	0.0107	0.0333	0.0227	0.3	NNW
8/5/2026 13:50	3.3	3.3	0.0	0.0107	0.0360	0.0253	0.3	WNW
8/5/2026 13:51	3.3	3.3	0.0	0.0107	0.0380	0.0273	0.3	WSW
8/5/2026 13:52	3.3	3.3	0.1	0.0107	0.0393	0.0287	0.3	WNW
8/5/2026 13:53	3.3	3.4	0.1	0.0113	0.0420	0.0307	0.3	NNW
8/5/2026 13:54	3.3	3.4	0.1	0.0120	0.0507	0.0387	0.4	WNW
8/5/2026 13:55	3.3	3.4	0.1	0.0127	0.0600	0.0473	0.4	NNW
8/5/2026 13:56	3.3	3.5	0.2	0.0127	0.0693	0.0567	0.4	NW
8/5/2026 13:57	3.3	3.5	0.2	0.0127	0.0787	0.0660	0.4	NNW
8/5/2026 13:58	3.3	3.5	0.2	0.0127	0.0800	0.0673	0.4	N
8/5/2026 13:59	3.3	3.5	0.2	0.0120	0.0813	0.0693	0.4	WSW
8/5/2026 14:00	3.4	3.5	0.1	0.0120	0.0813	0.0693	0.4	N
8/5/2026 14:01	3.4	3.5	0.1	0.0120	0.0800	0.0680	0.4	WNW
8/5/2026 14:02	3.4	3.5	0.1	0.0120	0.0793	0.0673	0.4	N
8/5/2026 14:03	3.3	3.5	0.1	0.0127	0.0787	0.0660	0.5	NNW
8/5/2026 14:04	3.3	3.5	0.2	0.0127	0.0773	0.0647	0.5	NW
8/5/2026 14:05	3.3	3.5	0.2	0.0127	0.0767	0.0640	0.5	NNW
8/5/2026 14:06	3.3	3.5	0.2	0.0127	0.0773	0.0647	0.5	WNW
8/5/2026 14:07	3.3	3.5	0.2	0.0127	0.0780	0.0653	0.5	WNW
8/5/2026 14:08	3.3	3.4	0.2	0.0120	0.0773	0.0653	0.5	NNW
8/5/2026 14:09	3.2	3.4	0.2	0.0113	0.0707	0.0593	0.5	N
8/5/2026 14:10	3.2	3.4	0.2	0.0107	0.0627	0.0520	0.5	NNW
8/5/2026 14:11	3.2	3.4	0.2	0.0107	0.0547	0.0440	0.5	NNW
8/5/2026 14:12	3.2	3.4	0.2	0.0107	0.0467	0.0360	0.6	NNW
8/5/2026 14:13	3.2	3.4	0.2	0.0107	0.0480	0.0373	0.6	NNW
8/5/2026 14:14	3.2	3.4	0.2	0.0107	0.0500	0.0393	0.6	WNW
8/5/2026 14:15	3.2	3.4	0.2	0.0107	0.0527	0.0420	0.6	N
8/5/2026 14:16	3.2	3.4	0.2	0.0107	0.0533	0.0427	0.7	N
8/5/2026 14:17	3.2	3.5	0.3	0.0107	0.0520	0.0413	0.7	NNW
8/5/2026 14:18	3.3	3.6	0.3	0.0100	0.0500	0.0400	0.6	N

Date/Time	Average Upwind PM10 (µg/m³)	Average Downwind PM10 (µg/m³)	Average Contribution PM10 (µg/m³)	Average Upwind VOC (ppm)	Average Downwind VOC (ppm)	Average Contribution VOC (ppm)	Wind Speed	Wind Direction
8/5/2026 14:19	3.4	3.6	0.2	0.0120	0.0467	0.0347	0.6	NNE
8/5/2026 14:20	3.5	3.6	0.1	0.0147	0.0447	0.0300	0.6	S
8/5/2026 14:21	3.4	3.6	0.2	0.0147	0.0453	0.0307	0.6	N
8/5/2026 14:22	3.4	3.6	0.2	0.0147	0.0460	0.0313	0.6	NNE
8/5/2026 14:23	3.4	3.6	0.2	0.0147	0.0453	0.0307	0.6	N
8/5/2026 14:24	3.4	3.7	0.2	0.0147	0.0440	0.0293	0.6	NNW
8/5/2026 14:25	3.4	3.7	0.2	0.0147	0.0440	0.0293	0.6	N
8/5/2026 14:26	3.5	3.7	0.3	0.0147	0.0440	0.0293	0.6	NW
8/5/2026 14:27	3.5	3.8	0.3	0.0147	0.0433	0.0287	0.6	N
8/5/2026 14:28	3.6	3.9	0.4	0.0147	0.0413	0.0267	0.5	N
8/5/2026 14:29	3.6	4.1	0.5	0.0147	0.0407	0.0260	0.5	N
8/5/2026 14:30	3.6	4.2	0.5	0.0173	0.0367	0.0193	0.5	NNE
8/5/2026 14:31	3.9	4.2	0.3	0.0173	0.0353	0.0180	0.5	NNW
8/5/2026 14:32	4.0	4.1	0.1	0.0173	0.0353	0.0180	0.5	NNW
8/5/2026 14:33	4.0	4.0	0.1	0.0173	0.0353	0.0180	0.5	NNW
8/5/2026 14:34	3.9	4.0	0.1	0.0153	0.0367	0.0213	0.4	WNW
8/5/2026 14:35	3.9	4.1	0.3	0.0127	0.0380	0.0253	0.5	NW
8/5/2026 14:36	3.9	4.2	0.3	0.0127	0.0360	0.0233	0.5	WNW
8/5/2026 14:37	4.0	4.4	0.4	0.0127	0.0347	0.0220	0.5	W
8/5/2026 14:38	4.0	4.4	0.4	0.0127	0.0347	0.0220	0.5	NW
8/5/2026 14:39	4.0	4.4	0.3	0.0127	0.0347	0.0220	0.4	NNE
8/5/2026 14:40	4.1	4.4	0.3	0.0127	0.0340	0.0213	0.4	WNW
8/5/2026 14:41	4.2	4.4	0.2	0.0127	0.0347	0.0220	0.4	WNW
8/5/2026 14:42	4.2	4.3	0.1	0.0147	0.0333	0.0187	0.4	NNE
8/5/2026 14:43	4.2	4.3	0.0	0.0167	0.0320	0.0153	0.4	NE
8/5/2026 14:44	4.2	4.1	0.0	0.0167	0.0327	0.0160	0.3	W
8/5/2026 14:45	4.2	4.0	0.0	0.0140	0.0353	0.0213	0.4	NNE
8/5/2026 14:46	3.9	4.0	0.1	0.0140	0.0347	0.0207	0.4	N
8/5/2026 14:47	3.7	4.0	0.3	0.0140	0.0340	0.0200	0.4	N
8/5/2026 14:48	3.7	4.1	0.3	0.0140	0.0333	0.0193	0.4	NW
8/5/2026 14:49	3.7	4.4	0.6	0.0140	0.0333	0.0193	0.4	NW

Date/Time	Average Upwind PM10 (µg/m³)	Average Downwind PM10 (µg/m³)	Average Contribution PM10 (µg/m³)	Average Upwind VOC (ppm)	Average Downwind VOC (ppm)	Average Contribution VOC (ppm)	Wind Speed	Wind Direction
8/5/2026 14:50	3.7	4.4	0.7	0.0140	0.0340	0.0200	0.4	NNW
8/5/2026 14:51	3.8	4.3	0.5	0.0213	0.0327	0.0113	0.4	NE
8/5/2026 14:52	3.8	4.2	0.4	0.0213	0.0373	0.0160	0.4	N
8/5/2026 14:53	3.8	4.2	0.4	0.0213	0.0447	0.0233	0.5	N
8/5/2026 14:54	3.8	4.2	0.4	0.0213	0.0493	0.0280	0.5	N
8/5/2026 14:55	3.7	4.2	0.5	0.0213	0.0493	0.0280	0.5	N
8/5/2026 14:56	3.7	4.4	0.7	0.0220	0.0487	0.0267	0.6	NW
8/5/2026 14:57	3.7	4.5	0.8	0.0207	0.0520	0.0313	0.6	NW
8/5/2026 14:58	3.7	4.5	0.8	0.0193	0.0553	0.0360	0.6	NW
8/5/2026 14:59	3.7	4.6	0.9	0.0200	0.0553	0.0353	0.6	NW
8/5/2026 15:00	3.7	4.6	0.9	0.0207	0.0553	0.0347	0.6	N
8/5/2026 15:01	3.7	4.6	1.0	0.0213	0.0553	0.0340	0.6	N
8/5/2026 15:02	3.7	4.7	1.0	0.0220	0.0560	0.0340	0.6	W
8/5/2026 15:03	3.7	4.7	1.0	0.0227	0.0567	0.0340	0.6	NNW
8/5/2026 15:04	3.7	4.5	0.8	0.0227	0.0573	0.0347	0.6	N
8/5/2026 15:05	3.7	4.4	0.7	0.0227	0.0573	0.0347	0.6	N
8/5/2026 15:06	3.6	4.5	0.8	0.0153	0.0593	0.0440	0.6	WNW
8/5/2026 15:07	3.7	4.5	0.8	0.0153	0.0547	0.0393	0.6	WNW
8/5/2026 15:08	3.7	4.6	0.9	0.0153	0.0480	0.0327	0.6	W
8/5/2026 15:09	3.7	4.6	0.9	0.0153	0.0447	0.0293	0.5	NNE
8/5/2026 15:10	3.7	4.6	0.8	0.0153	0.0440	0.0287	0.6	N
8/5/2026 15:11	3.7	4.4	0.7	0.0147	0.0427	0.0280	0.5	NW
8/5/2026 15:12	3.7	4.3	0.6	0.0140	0.0413	0.0273	0.5	WNW
8/5/2026 15:13	3.6	4.2	0.6	0.0133	0.0407	0.0273	0.6	NNW
8/5/2026 15:14	3.6	4.2	0.6	0.0127	0.0400	0.0273	0.6	NNE
8/5/2026 15:15	3.6	4.2	0.6	0.0120	0.0400	0.0280	0.6	NW
8/5/2026 15:16	3.6	4.2	0.5	0.0113	0.0413	0.0300	0.6	NW
8/5/2026 15:17	3.6	4.2	0.5	0.0107	0.0407	0.0300	0.6	NNE
8/5/2026 15:18	3.6	4.1	0.5	0.0100	0.0393	0.0293	0.5	WNW
8/5/2026 15:19	3.6	4.1	0.5	0.0100	0.0380	0.0280	0.5	NNW
8/5/2026 15:20	3.7	4.1	0.4	0.0100	0.0367	0.0267	0.5	W

Date/Time	Average Upwind PM10 (µg/m³)	Average Downwind PM10 (µg/m³)	Average Contribution PM10 (µg/m³)	Average Upwind VOC (ppm)	Average Downwind VOC (ppm)	Average Contribution VOC (ppm)	Wind Speed	Wind Direction
8/5/2026 15:21	3.7	4.1	0.4	0.0100	0.0367	0.0267	0.5	N
8/5/2026 15:22	3.7	4.1	0.4	0.0100	0.0367	0.0267	0.5	N
8/5/2026 15:23	3.7	4.1	0.5	0.0100	0.0360	0.0260	0.5	NNW
8/5/2026 15:24	3.7	4.2	0.5	0.0100	0.0353	0.0253	0.5	N
8/5/2026 15:25	3.7	4.3	0.5	0.0100	0.0367	0.0267	0.5	NW
8/5/2026 15:26	3.8	4.3	0.5	0.0100	0.0380	0.0280	0.5	N
8/5/2026 15:27	3.8	4.3	0.5	0.0100	0.0380	0.0280	0.5	W
8/5/2026 15:28	3.9	4.4	0.5	0.0100	0.0373	0.0273	0.5	N
8/5/2026 15:29	3.9	4.4	0.5	0.0100	0.0380	0.0280	0.5	NNW
8/5/2026 15:30	3.9	4.5	0.6	0.0100	0.0387	0.0287	0.4	WNW
8/5/2026 15:31	4.1	4.5	0.3	0.0100	0.0393	0.0293	0.4	SSW
8/5/2026 15:32	4.3	4.4	0.2	0.0100	0.0407	0.0307	0.4	N
8/5/2026 15:33	4.3	4.5	0.2	0.0100	0.0420	0.0320	0.4	NW
8/5/2026 15:34	4.3	4.7	0.3	0.0100	0.0427	0.0327	0.4	NW
8/5/2026 15:35	4.4	4.7	0.4	0.0100	0.0433	0.0333	0.4	NNW
8/5/2026 15:36	4.9	4.8	0.0	0.0100	0.0420	0.0320	0.4	N
8/5/2026 15:37	4.9	4.8	0.0	0.0100	0.0427	0.0327	0.4	NNW
8/5/2026 15:38	5.0	4.8	0.0	0.0100	0.0440	0.0340	0.4	NNW
8/5/2026 15:39	4.9	4.9	0.0	0.0100	0.0447	0.0347	0.4	N
8/5/2026 15:40	4.9	4.9	0.0	0.0100	0.0460	0.0360	0.4	NW
8/5/2026 15:41	4.8	4.8	0.0	0.0100	0.0473	0.0373	0.4	NW
8/5/2026 15:42	4.8	4.8	0.0	0.0100	0.0473	0.0373	0.4	WNW
8/5/2026 15:43	4.7	4.7	0.0	0.0120	0.0453	0.0333	0.4	S
8/5/2026 15:44	4.7	4.7	0.0	0.0120	0.0440	0.0320	0.4	N
8/5/2026 15:45	4.7	4.6	0.0	0.0120	0.0413	0.0293	0.4	NW
8/5/2026 15:46	4.4	4.6	0.2	0.0120	0.0380	0.0260	0.4	W
8/5/2026 15:47	4.2	4.6	0.4	0.0120	0.0353	0.0233	0.4	NW
8/5/2026 15:48	4.2	4.4	0.2	0.0120	0.0333	0.0213	0.3	S
8/5/2026 15:49	4.2	4.3	0.1	0.0120	0.0320	0.0200	0.3	NNE
8/5/2026 15:50	4.1	4.2	0.1	0.0120	0.0307	0.0187	0.3	NNW
8/5/2026 15:51	3.5	4.1	0.6	0.0120	0.0300	0.0180	0.4	N

Date/Time	Average Upwind PM10 (µg/m³)	Average Downwind PM10 (µg/m³)	Average Contribution PM10 (µg/m³)	Average Upwind VOC (ppm)	Average Downwind VOC (ppm)	Average Contribution VOC (ppm)	Wind Speed	Wind Direction
8/5/2026 15:52	3.5	4.0	0.5	0.0120	0.0273	0.0153	0.4	NNW
8/5/2026 15:53	3.6	3.9	0.4	0.0120	0.0240	0.0120	0.4	N
8/5/2026 15:54	3.6	3.8	0.2	0.0120	0.0213	0.0093	0.4	NNW
8/5/2026 15:55	3.7	3.8	0.1	0.0120	0.0180	0.0060	0.4	NNW
8/5/2026 15:56	3.7	3.8	0.1	0.0120	0.0147	0.0027	0.4	WNW
8/5/2026 15:57	3.8	3.8	0.0	0.0120	0.0127	0.0007	0.3	W
8/5/2026 15:58	3.8	3.9	0.1	0.0100	0.0133	0.0033	0.4	WNW
8/5/2026 15:59	3.9	3.9	0.0	0.0100	0.0127	0.0027	0.4	NNW
8/5/2026 16:00	4.0	4.0	0.0	0.0100	0.0127	0.0027	0.4	NNW
8/5/2026 16:01	4.1	4.1	0.0	0.0100	0.0127	0.0027	0.4	NNW
8/5/2026 16:02	4.2	4.1	0.0	0.0100	0.0127	0.0027	0.5	NNW
8/5/2026 16:03	4.3	4.2	0.0	0.0100	0.0127	0.0027	0.5	NW
8/5/2026 16:04	4.4	4.3	0.0	0.0100	0.0153	0.0053	0.5	N
8/5/2026 16:05	4.4	4.4	0.0	0.0100	0.0160	0.0060	0.5	NW
8/5/2026 16:06	4.5	4.4	0.0	0.0100	0.0173	0.0073	0.5	NNW
8/5/2026 16:07	4.6	4.5	0.0	0.0100	0.0187	0.0087	0.5	N
8/5/2026 16:08	4.7	4.7	0.0	0.0100	0.0200	0.0100	0.5	NW
8/5/2026 16:09	4.9	4.8	0.0	0.0100	0.0213	0.0113	0.5	NNE
8/5/2026 16:10	5.0	5.0	0.0	0.0113	0.0213	0.0100	0.5	NE
8/5/2026 16:11	5.1	5.1	0.0	0.0113	0.0220	0.0107	0.5	N
8/5/2026 16:12	5.1	5.2	0.0	0.0113	0.0227	0.0113	0.5	NNE
8/5/2026 16:13	5.2	5.2	0.0	0.0120	0.0220	0.0100	0.5	ENE
8/5/2026 16:14	5.3	5.3	0.0	0.0120	0.0213	0.0093	0.5	N
8/5/2026 16:15	5.5	5.4	0.0	0.0120	0.0213	0.0093	0.5	NNE
8/5/2026 16:16	5.6	5.6	0.0	0.0120	0.0213	0.0093	0.5	NE
8/5/2026 16:17	5.8	5.8	0.0	0.0120	0.0220	0.0100	0.4	N
8/5/2026 16:18	5.9	5.9	0.0	0.0120	0.0220	0.0100	0.4	NNE
8/5/2026 16:19	6.1	6.0	0.0	0.0120	0.0193	0.0073	0.4	NE
8/5/2026 16:20	6.1	6.1	0.0	0.0127	0.0187	0.0060	0.4	NNE
8/5/2026 16:21	6.2	6.2	0.0	0.0127	0.0180	0.0053	0.4	NW
8/5/2026 16:22	6.3	6.3	0.0	0.0127	0.0167	0.0040	0.4	ENE

Date/Time	Average Upwind PM10 (µg/m³)	Average Downwind PM10 (µg/m³)	Average Contribution PM10 (µg/m³)	Average Upwind VOC (ppm)	Average Downwind VOC (ppm)	Average Contribution VOC (ppm)	Wind Speed	Wind Direction
8/5/2026 16:23	6.4	6.3	0.0	0.0127	0.0153	0.0027	0.4	N
8/5/2026 16:24	6.4	6.3	0.0	0.0127	0.0140	0.0013	0.4	NNE
8/5/2026 16:25	6.3	6.3	0.0	0.0113	0.0140	0.0027	0.4	NW
8/5/2026 16:26	6.3	6.2	0.0	0.0113	0.0133	0.0020	0.4	ESE
8/5/2026 16:27	6.3	6.1	0.0	0.0113	0.0127	0.0013	0.3	E
8/5/2026 16:28	6.7	6.1	0.0	0.0107	0.0133	0.0027	0.3	NNE
8/5/2026 16:29							0.3	NE

Air Monitoring Data by Location: 1 Min Data

Date/Time	Northwest Location PM10 (µg/m³)	Northwest Location VOC (ppm)	Southeast PM10 (µg/m³)	Southeast VOC (ppm)	Wind Direction	Wind Speed	Upwind	Downwind
08/05/2026 07:03	4.1							
08/05/2026 07:04	3.8	0.0000						
08/05/2026 07:05	3.8	0.0000	3.6	0.0000	ENE	0.2	Southeast (PM10; VOC)	Northwest Location (PM10; VOC)
08/05/2026 07:06	3.8	0.0000	3.5	0.0000	ENE	0.2	Southeast (PM10; VOC)	Northwest Location (PM10; VOC)
08/05/2026 07:07	3.8	0.0000	3.2	0.0000	E	0.2	Southeast (PM10; VOC)	Northwest Location (PM10; VOC)
08/05/2026 07:08	3.8	0.0000	3.2	0.0000	ENE	0.1	Southeast (PM10; VOC)	Northwest Location (PM10; VOC)
08/05/2026 07:09	3.2	0.0200	3.2	0.0000	NE	0.2	Southeast (PM10; VOC)	Northwest Location (PM10; VOC)
08/05/2026 07:10	4.1	0.0300	3.2	0.0000	E	0.2	Southeast (PM10; VOC)	Northwest Location (PM10; VOC)
08/05/2026 07:11	3.7	0.0300	3.7	0.0300	ENE	0.2	Southeast (PM10; VOC)	Northwest Location (PM10; VOC)
08/05/2026 07:12	3.7	0.0300	3.7	0.0300	E	0.2	Southeast (PM10; VOC)	Northwest Location (PM10; VOC)
08/05/2026 07:13	3.9	0.0300	3.7	0.0400	ENE	0.2	Southeast (PM10; VOC)	Northwest Location (PM10; VOC)
08/05/2026 07:14	3.8	0.0200	3.8	0.0300	E	0.1	Southeast (PM10; VOC)	Northwest Location (PM10; VOC)
08/05/2026 07:15	3.7	0.0200	3.8	0.0300	W	0.4	Northwest Location (PM10; VOC)	Southeast (PM10; VOC)
08/05/2026 07:16	3.5	0.0300	4.0	0.0200	WNW	0.4	Northwest Location (PM10; VOC)	Southeast (PM10; VOC)
08/05/2026 07:17	4.1	0.0400	4.7	0.0200	W	0.4	Northwest Location (PM10; VOC)	Southeast (PM10; VOC)
08/05/2026 07:18	4.3	0.0500	5.4	0.0200	NW	0.2	Northwest Location (PM10; VOC)	Southeast (PM10; VOC)
08/05/2026 07:19	5.6	0.0500	5.6	0.0200	W	0.2	Northwest Location (PM10; VOC)	Southeast (PM10; VOC)
08/05/2026 07:20	6.8	0.0600	5.8	0.0200	NE	0.2	Southeast (PM10; VOC)	Northwest Location (PM10; VOC)
08/05/2026 07:21	5.6	0.0700	5.6	0.0200	ENE	0.2	Southeast (PM10; VOC)	Northwest Location (PM10; VOC)
08/05/2026 07:22	9.0	0.0500	5.2	0.0200	ESE	0.2	Southeast (PM10; VOC)	Northwest Location (PM10; VOC)
08/05/2026 07:23	10.7	0.0400	5.4	0.0200	E	0.2	Southeast (PM10; VOC)	Northwest Location (PM10; VOC)

Date/Time	Northwest Location PM10 (µg/m³)	Northwest Location VOC (ppm)	Southeast PM10 (µg/m³)	Southeast VOC (ppm)	Wind Direction	Wind Speed	Upwind	Downwind
08/05/2026 07:24	8.8	0.0400	5.3	0.0200	E	0.1	Southeast (PM10; VOC)	Northwest Location (PM10; VOC)
08/05/2026 07:25	10.2	0.0400	5.1	0.0200	ENE	0.2	Southeast (PM10; VOC)	Northwest Location (PM10; VOC)
08/05/2026 07:26	8.6	0.0300	5.0	0.0200	SSW	0.3	Southeast (PM10; VOC)	Northwest Location (PM10; VOC)
08/05/2026 07:27	8.1	0.0300	5.0	0.0200	SSE	0.3	Southeast (PM10; VOC)	Northwest Location (PM10; VOC)
08/05/2026 07:28	8.2	0.0300	5.3	0.0200	E	0.2	Southeast (PM10; VOC)	Northwest Location (PM10; VOC)
08/05/2026 07:29	12.1	0.0300	5.2	0.0200	NE	0.2	Southeast (PM10; VOC)	Northwest Location (PM10; VOC)
08/05/2026 07:30	11.4	0.0300	5.3	0.0200	ESE	0.2	Southeast (PM10; VOC)	Northwest Location (PM10; VOC)
08/05/2026 07:31	8.4	0.0200	4.8	0.0200	ENE	0.2	Southeast (PM10; VOC)	Northwest Location (PM10; VOC)
08/05/2026 07:32	10.3	0.0200	4.8	0.0200	WNW	0.2	Northwest Location (PM10; VOC)	Southeast (PM10; VOC)
08/05/2026 07:33	33.6	0.0200	4.9	0.0200	ENE	0.2	Southeast (PM10; VOC)	Northwest Location (PM10; VOC)
08/05/2026 07:34	18.4	0.0200	4.7	0.0200	NE	0.1	Southeast (PM10; VOC)	Northwest Location (PM10; VOC)
08/05/2026 07:35	9.1	0.0300	4.7	0.0300	ESE	0.1	Southeast (PM10; VOC)	Northwest Location (PM10; VOC)
08/05/2026 07:36	17.7	0.0200	4.7	0.0400	E	0.1	Southeast (PM10; VOC)	Northwest Location (PM10; VOC)
08/05/2026 07:37	16.8	0.0200	4.9	0.0300	ENE	0.1	Southeast (PM10; VOC)	Northwest Location (PM10; VOC)
08/05/2026 07:38	15.0	0.0200	5.3	0.0400	E	0.1	Southeast (PM10; VOC)	Northwest Location (PM10; VOC)
08/05/2026 07:39	7.5	0.0200	5.3	0.0400	E	0.1	Southeast (PM10; VOC)	Northwest Location (PM10; VOC)
08/05/2026 07:40	8.6	0.0200	5.8	0.0500	NE	0.1	Southeast (PM10; VOC)	Northwest Location (PM10; VOC)
08/05/2026 07:41	6.0	0.0200	5.5	0.0500	E	0.1	Southeast (PM10; VOC)	Northwest Location (PM10; VOC)
08/05/2026 07:42	11.5	0.0200	5.2	0.0500	WSW	0.2	Northwest Location (PM10; VOC)	Southeast (PM10; VOC)
08/05/2026 07:43	15.9	0.0200	5.1	0.0300	NW	0.3	Northwest Location (PM10; VOC)	Southeast (PM10; VOC)

Date/Time	Northwest Location PM10 (µg/m³)	Northwest Location VOC (ppm)	Southeast PM10 (µg/m³)	Southeast VOC (ppm)	Wind Direction	Wind Speed	Upwind	Downwind
08/05/2026 07:44	14.4	0.0200	5.0	0.0200	SE	0.2	Southeast (PM10; VOC)	Northwest Location (PM10; VOC)
08/05/2026 07:45	15.4	0.0200	4.9	0.0200	SW	0.2	Northwest Location (PM10; VOC)	Southeast (PM10; VOC)
08/05/2026 07:46	19.0	0.0200	4.7	0.0200	SE	0.1	Southeast (PM10; VOC)	Northwest Location (PM10; VOC)
08/05/2026 07:47	15.4	0.0200	5.2	0.0200	NNE	0.1	Southeast (PM10; VOC)	Northwest Location (PM10; VOC)
08/05/2026 07:48	5.7	0.0200	5.1	0.0200	ESE	0.1	Southeast (PM10; VOC)	Northwest Location (PM10; VOC)
08/05/2026 07:49	6.3	0.0200	5.5	0.0200	ESE	0.1	Southeast (PM10; VOC)	Northwest Location (PM10; VOC)
08/05/2026 07:50	13.8	0.0200	5.2	0.0200	SE	0.2	Southeast (PM10; VOC)	Northwest Location (PM10; VOC)
08/05/2026 07:51	10.4	0.0200	4.9	0.0200	ENE	0.1	Southeast (PM10; VOC)	Northwest Location (PM10; VOC)
08/05/2026 07:52	5.4	0.0200	5.0	0.0300	ENE	0.1	Southeast (PM10; VOC)	Northwest Location (PM10; VOC)
08/05/2026 07:53	10.6	0.0200	4.9	0.0300	E	0.1	Southeast (PM10; VOC)	Northwest Location (PM10; VOC)
08/05/2026 07:54	11.8	0.0200	5.1	0.0300	E	0.1	Southeast (PM10; VOC)	Northwest Location (PM10; VOC)
08/05/2026 07:55	6.3	0.0200	5.4	0.0300	ESE	0.1	Southeast (PM10; VOC)	Northwest Location (PM10; VOC)
08/05/2026 07:56	5.2	0.0200	7.1	0.0400	SE	0.1	Southeast (PM10; VOC)	Northwest Location (PM10; VOC)
08/05/2026 07:57	5.8	0.0200	6.9	0.0700	NE	0.1	Southeast (PM10; VOC)	Northwest Location (PM10; VOC)
08/05/2026 07:58	5.7	0.0200	6.2	0.0800	ESE	0.1	Southeast (PM10; VOC)	Northwest Location (PM10; VOC)
08/05/2026 07:59	6.3	0.0200	6.2	0.0500	ENE	0.1	Southeast (PM10; VOC)	Northwest Location (PM10; VOC)
08/05/2026 08:00	13.2	0.0300	6.4	0.0500	ENE	0.2	Southeast (PM10; VOC)	Northwest Location (PM10; VOC)
08/05/2026 08:01	5.6	0.0300	7.1	0.0500	NE	0.3	Southeast (PM10; VOC)	Northwest Location (PM10; VOC)
08/05/2026 08:02	4.6	0.0300	7.2	0.0500	NW	0.3	Northwest Location (PM10; VOC)	Southeast (PM10; VOC)
08/05/2026 08:03	3.9	0.0200	16.4	0.0400	SSW	0.2	Southeast (PM10; VOC)	Northwest Location (PM10; VOC)

Date/Time	Northwest Location PM10 (µg/m³)	Northwest Location VOC (ppm)	Southeast PM10 (µg/m³)	Southeast VOC (ppm)	Wind Direction	Wind Speed	Upwind	Downwind
08/05/2026 08:04	4.0	0.0200	10.6	0.0300	N	0.2	Northwest Location (PM10; VOC)	Southeast (PM10; VOC)
08/05/2026 08:05	3.8	0.0200	7.2	0.0300	SSE	0.2	Southeast (PM10; VOC)	Northwest Location (PM10; VOC)
08/05/2026 08:06	4.6	0.0200	6.3	0.0300	E	0.2	Southeast (PM10; VOC)	Northwest Location (PM10; VOC)
08/05/2026 08:07	4.2	0.0200	8.2	0.0300	E	0.1	Southeast (PM10; VOC)	Northwest Location (PM10; VOC)
08/05/2026 08:08	4.9	0.0200	8.2	0.0300	SSE	0.1	Southeast (PM10; VOC)	Northwest Location (PM10; VOC)
08/05/2026 08:09	5.6	0.0200	7.0	0.0300	WSW	0.2	Northwest Location (PM10; VOC)	Southeast (PM10; VOC)
08/05/2026 08:10	4.5	0.0200	6.9	0.0200	NE	0.2	Southeast (PM10; VOC)	Northwest Location (PM10; VOC)
08/05/2026 08:11	4.6	0.0200	7.1	0.0200	SW	0.3	Northwest Location (PM10; VOC)	Southeast (PM10; VOC)
08/05/2026 08:12	5.1	0.0200	7.2	0.0300	NNW	0.3	Northwest Location (PM10; VOC)	Southeast (PM10; VOC)
08/05/2026 08:13	4.4	0.0200	6.4	0.0200	NE	0.2	Southeast (PM10; VOC)	Northwest Location (PM10; VOC)
08/05/2026 08:14	5.3	0.0200	6.6	0.0200	N	0.2	Northwest Location (PM10; VOC)	Southeast (PM10; VOC)
08/05/2026 08:15	6.8	0.0200	6.9	0.0400	NNE	0.2	Southeast (PM10; VOC)	Northwest Location (PM10; VOC)
08/05/2026 08:16	7.4	0.0200	6.5	0.0400	SW	0.3	Northwest Location (PM10; VOC)	Southeast (PM10; VOC)
08/05/2026 08:17	5.4	0.0200	6.2	0.0300	SSW	0.2	Southeast (PM10; VOC)	Northwest Location (PM10; VOC)
08/05/2026 08:18	4.2	0.0200	6.2	0.0200	ESE	0.2	Southeast (PM10; VOC)	Northwest Location (PM10; VOC)
08/05/2026 08:19	4.2	0.0100	6.2	0.0200	W	0.2	Northwest Location (PM10; VOC)	Southeast (PM10; VOC)
08/05/2026 08:20	4.3	0.0100	6.2	0.0200	SSW	0.2	Northwest Location (PM10; VOC)	Southeast (PM10; VOC)
08/05/2026 08:21	4.0	0.0200	6.3	0.0200	S	0.2	Southeast (PM10; VOC)	Northwest Location (PM10; VOC)
08/05/2026 08:22	3.9	0.0200	6.3	0.0200	N	0.2	Northwest Location (PM10; VOC)	Southeast (PM10; VOC)
08/05/2026 08:23	4.0	0.0200	6.0	0.0200	W	0.2	Northwest Location (PM10; VOC)	Southeast (PM10; VOC)

Date/Time	Northwest Location PM10 (µg/m³)	Northwest Location VOC (ppm)	Southeast PM10 (µg/m³)	Southeast VOC (ppm)	Wind Direction	Wind Speed	Upwind	Downwind
08/05/2026 08:24	4.3	0.0200	6.3	0.0200	WSW	0.2	Northwest Location (PM10; VOC)	Southeast (PM10; VOC)
08/05/2026 08:25	4.6	0.0200	6.3	0.0200	WSW	0.2	Northwest Location (PM10; VOC)	Southeast (PM10; VOC)
08/05/2026 08:26	4.2	0.0200	6.6	0.0200	W	0.2	Northwest Location (PM10; VOC)	Southeast (PM10; VOC)
08/05/2026 08:27	4.0	0.0200	6.6	0.0200	NE	0.3	Southeast (PM10; VOC)	Northwest Location (PM10; VOC)
08/05/2026 08:28	3.7	0.0200	6.3	0.0300	NE	0.2	Southeast (PM10; VOC)	Northwest Location (PM10; VOC)
08/05/2026 08:29	4.2	0.0200	6.2	0.0200	SSE	0.2	Southeast (PM10; VOC)	Northwest Location (PM10; VOC)
08/05/2026 08:30	5.0	0.0200	6.1	0.0200	WSW	0.3	Northwest Location (PM10; VOC)	Southeast (PM10; VOC)
08/05/2026 08:31	5.9	0.0200	6.2	0.0200	SE	0.1	Southeast (PM10; VOC)	Northwest Location (PM10; VOC)
08/05/2026 08:32	5.8	0.0200	6.1	0.0200	NNE	0.2	Southeast (PM10; VOC)	Northwest Location (PM10; VOC)
08/05/2026 08:33	4.6	0.0200	5.9	0.0200	NNW	0.2	Northwest Location (PM10; VOC)	Southeast (PM10; VOC)
08/05/2026 08:34	4.2	0.0200	5.9	0.0200	WSW	0.3	Northwest Location (PM10; VOC)	Southeast (PM10; VOC)
08/05/2026 08:35	4.7	0.0200	6.1	0.0200	ENE	0.1	Southeast (PM10; VOC)	Northwest Location (PM10; VOC)
08/05/2026 08:36	4.0	0.0200	6.2	0.0200	ENE	0.2	Southeast (PM10; VOC)	Northwest Location (PM10; VOC)
08/05/2026 08:37	4.2	0.0200	6.2	0.0400	ESE	0.1	Southeast (PM10; VOC)	Northwest Location (PM10; VOC)
08/05/2026 08:38	4.1	0.0200	6.0	0.0400	N	0.4	Northwest Location (PM10; VOC)	Southeast (PM10; VOC)
08/05/2026 08:39	3.8	0.0200	6.2	0.0300	NNW	0.4	Northwest Location (PM10; VOC)	Southeast (PM10; VOC)
08/05/2026 08:40	3.9	0.0200	6.5	0.0300	NNE	0.3	Northwest Location (PM10; VOC)	Southeast (PM10; VOC)
08/05/2026 08:41	4.2	0.0200	6.6	0.0400	NNW	0.5	Northwest Location (PM10; VOC)	Southeast (PM10; VOC)
08/05/2026 08:42	4.2	0.0200	6.6	0.0500	W	0.3	Northwest Location (PM10; VOC)	Southeast (PM10; VOC)
08/05/2026 08:43	4.2	0.0200	6.6	0.0300	WNW	0.2	Northwest Location (PM10; VOC)	Southeast (PM10; VOC)

Date/Time	Northwest Location PM10 (µg/m³)	Northwest Location VOC (ppm)	Southeast PM10 (µg/m³)	Southeast VOC (ppm)	Wind Direction	Wind Speed	Upwind	Downwind
08/05/2026 08:44	4.3	0.0200	6.6	0.0200	WNW	0.2	Northwest Location (PM10; VOC)	Southeast (PM10; VOC)
08/05/2026 08:45	3.8	0.0200	6.2	0.0200	NNE	0.3	Northwest Location (PM10; VOC)	Southeast (PM10; VOC)
08/05/2026 08:46	5.8	0.0200	6.1	0.0200	NW	0.2	Northwest Location (PM10; VOC)	Southeast (PM10; VOC)
08/05/2026 08:47	4.7	0.0200	5.9	0.0300	N	0.2	Northwest Location (PM10; VOC)	Southeast (PM10; VOC)
08/05/2026 08:48	4.2	0.0600	6.1	0.0300	SW	0.3	Northwest Location (PM10; VOC)	Southeast (PM10; VOC)
08/05/2026 08:49	12.1	0.0700	5.8	0.0200	W	0.3	Northwest Location (PM10; VOC)	Southeast (PM10; VOC)
08/05/2026 08:50	21.2	0.0600	5.3	0.0200	WNW	0.3	Northwest Location (PM10; VOC)	Southeast (PM10; VOC)
08/05/2026 08:51	4.9	0.0600	5.6	0.0200	W	0.3	Northwest Location (PM10; VOC)	Southeast (PM10; VOC)
08/05/2026 08:52	4.1	0.0500	5.6	0.0200	N	0.2	Northwest Location (PM10; VOC)	Southeast (PM10; VOC)
08/05/2026 08:53	3.6	0.0300	6.0	0.0200	NE	0.4	Southeast (PM10; VOC)	Northwest Location (PM10; VOC)
08/05/2026 08:54	7.6	0.0200	6.9	0.0300	N	0.6	Northwest Location (PM10; VOC)	Southeast (PM10; VOC)
08/05/2026 08:55	7.0	0.0200	7.0	0.0800	N	0.5	Northwest Location (PM10; VOC)	Southeast (PM10; VOC)
08/05/2026 08:56	7.0	0.0200	7.3	0.0900	N	0.6	Northwest Location (PM10; VOC)	Southeast (PM10; VOC)
08/05/2026 08:57	17.0	0.0200	7.5	0.0900	NNE	0.3	Southeast (PM10; VOC)	Northwest Location (PM10; VOC)
08/05/2026 08:58	11.3	0.0200	8.9	0.1100	W	0.4	Northwest Location (PM10; VOC)	Southeast (PM10; VOC)
08/05/2026 08:59	7.0	0.0200	9.7	0.1200	NNW	0.3	Northwest Location (PM10; VOC)	Southeast (PM10; VOC)
08/05/2026 09:00	5.8	0.0200	7.2	0.1100	NW	0.4	Northwest Location (PM10; VOC)	Southeast (PM10; VOC)
08/05/2026 09:01	5.9	0.0100	6.3	0.0700	NW	0.4	Northwest Location (PM10; VOC)	Southeast (PM10; VOC)
08/05/2026 09:02	5.6	0.0200	6.9	0.0400	WNW	0.5	Northwest Location (PM10; VOC)	Southeast (PM10; VOC)
08/05/2026 09:03	5.4	0.0200	8.2	0.0500	NW	0.4	Northwest Location (PM10; VOC)	Southeast (PM10; VOC)

Date/Time	Northwest Location PM10 (µg/m³)	Northwest Location VOC (ppm)	Southeast PM10 (µg/m³)	Southeast VOC (ppm)	Wind Direction	Wind Speed	Upwind	Downwind
08/05/2026 09:04	5.1	0.0200	8.2	0.0500	NW	0.4	Northwest Location (PM10; VOC)	Southeast (PM10; VOC)
08/05/2026 09:05	4.2	0.0200	7.1	0.0600	WNW	0.5	Northwest Location (PM10; VOC)	Southeast (PM10; VOC)
08/05/2026 09:06	4.4	0.0200	7.0	0.0600	WNW	0.5	Northwest Location (PM10; VOC)	Southeast (PM10; VOC)
08/05/2026 09:07	3.6	0.0200	7.3	0.0500	N	0.5	Northwest Location (PM10; VOC)	Southeast (PM10; VOC)
08/05/2026 09:08	3.3	0.0100	6.7	0.0500	NW	0.5	Northwest Location (PM10; VOC)	Southeast (PM10; VOC)
08/05/2026 09:09	3.3	0.0100	6.0	0.0400	NW	0.5	Northwest Location (PM10; VOC)	Southeast (PM10; VOC)
08/05/2026 09:10	3.4	0.0100	6.2	0.0400	N	0.5	Northwest Location (PM10; VOC)	Southeast (PM10; VOC)
08/05/2026 09:11	3.3	0.0100	6.4	0.0300	N	0.4	Northwest Location (PM10; VOC)	Southeast (PM10; VOC)
08/05/2026 09:12	3.6	0.0200	5.6	0.0400	NNE	0.2	Northwest Location (PM10; VOC)	Southeast (PM10; VOC)
08/05/2026 09:13	3.6	0.0200	5.6	0.0400	WNW	0.2	Northwest Location (PM10; VOC)	Southeast (PM10; VOC)
08/05/2026 09:14	3.7	0.0200	6.0	0.0500	NNW	0.4	Northwest Location (PM10; VOC)	Southeast (PM10; VOC)
08/05/2026 09:15	3.8	0.0200	6.4	0.0500	W	0.4	Northwest Location (PM10; VOC)	Southeast (PM10; VOC)
08/05/2026 09:16	3.7	0.0200	6.3	0.0400	NW	0.4	Northwest Location (PM10; VOC)	Southeast (PM10; VOC)
08/05/2026 09:17	3.7	0.0200	6.2	0.0400	NW	0.5	Northwest Location (PM10; VOC)	Southeast (PM10; VOC)
08/05/2026 09:18	3.5	0.0200	6.5	0.0500	NNW	0.5	Northwest Location (PM10; VOC)	Southeast (PM10; VOC)
08/05/2026 09:19	3.6	0.0200	6.6	0.0500	NNW	0.5	Northwest Location (PM10; VOC)	Southeast (PM10; VOC)
08/05/2026 09:20	3.9	0.0100	6.1	0.0400	NNW	0.5	Northwest Location (PM10; VOC)	Southeast (PM10; VOC)
08/05/2026 09:21	4.2	0.0100	6.5	0.0300	NW	0.5	Northwest Location (PM10; VOC)	Southeast (PM10; VOC)
08/05/2026 09:22	3.8	0.0100	7.3	0.0400	NW	1.0	Northwest Location (PM10; VOC)	Southeast (PM10; VOC)
08/05/2026 09:23	3.4	0.0100	6.7	0.0400	WNW	0.8	Northwest Location (PM10; VOC)	Southeast (PM10; VOC)

Date/Time	Northwest Location PM10 (µg/m³)	Northwest Location VOC (ppm)	Southeast PM10 (µg/m³)	Southeast VOC (ppm)	Wind Direction	Wind Speed	Upwind	Downwind
08/05/2026 09:24	3.1	0.0100	6.2	0.0300	NNW	0.4	Northwest Location (PM10; VOC)	Southeast (PM10; VOC)
08/05/2026 09:25	3.3	0.0100	6.2	0.0300	NNE	0.2	Northwest Location (PM10; VOC)	Southeast (PM10; VOC)
08/05/2026 09:26	3.9	0.0100	6.3	0.0300	W	0.4	Northwest Location (PM10; VOC)	Southeast (PM10; VOC)
08/05/2026 09:27	3.3	0.0100	6.7	0.0500	NW	0.6	Northwest Location (PM10; VOC)	Southeast (PM10; VOC)
08/05/2026 09:28	3.1	0.0100	6.1	0.0400	NE	0.5	Southeast (PM10; VOC)	Northwest Location (PM10; VOC)
08/05/2026 09:29	3.8	0.0100	6.1	0.0300	WNW	0.4	Northwest Location (PM10; VOC)	Southeast (PM10; VOC)
08/05/2026 09:30	3.5	0.0100	6.7	0.0300	NNW	0.6	Northwest Location (PM10; VOC)	Southeast (PM10; VOC)
08/05/2026 09:31	3.0	0.0100	6.0	0.0300	WNW	0.4	Northwest Location (PM10; VOC)	Southeast (PM10; VOC)
08/05/2026 09:32	3.5	0.0100	11.6	0.0300	WNW	0.8	Northwest Location (PM10; VOC)	Southeast (PM10; VOC)
08/05/2026 09:33	3.6	0.0100	10.3	0.0300	N	0.6	Northwest Location (PM10; VOC)	Southeast (PM10; VOC)
08/05/2026 09:34	3.6	0.0100	6.4	0.0400	WNW	0.3	Northwest Location (PM10; VOC)	Southeast (PM10; VOC)
08/05/2026 09:35	3.7	0.0100	6.2	0.0500	W	0.5	Northwest Location (PM10; VOC)	Southeast (PM10; VOC)
08/05/2026 09:36	3.5	0.0100	6.0	0.0500	NNE	0.4	Southeast (PM10; VOC)	Northwest Location (PM10; VOC)
08/05/2026 09:37	3.6	0.0100	6.0	0.0500	NW	0.5	Northwest Location (PM10; VOC)	Southeast (PM10; VOC)
08/05/2026 09:38	3.3	0.0100	6.1	0.0400	W	0.6	Northwest Location (PM10; VOC)	Southeast (PM10; VOC)
08/05/2026 09:39	3.4	0.0100	6.1	0.0400	W	0.6	Northwest Location (PM10; VOC)	Southeast (PM10; VOC)
08/05/2026 09:40	4.5	0.0100	6.5	0.0500	SW	0.3	Northwest Location (PM10; VOC)	Southeast (PM10; VOC)
08/05/2026 09:41	5.2	0.0200	7.6	0.0500	SW	0.3	Northwest Location (PM10; VOC)	Southeast (PM10; VOC)
08/05/2026 09:42	5.8	0.0200	7.8	0.0500	E	0.4	Southeast (PM10; VOC)	Northwest Location (PM10; VOC)
08/05/2026 09:43	5.0	0.0200	7.4	0.0500	W	0.2	Northwest Location (PM10; VOC)	Southeast (PM10; VOC)

Date/Time	Northwest Location PM10 (µg/m³)	Northwest Location VOC (ppm)	Southeast PM10 (µg/m³)	Southeast VOC (ppm)	Wind Direction	Wind Speed	Upwind	Downwind
08/05/2026 09:44	4.6	0.0100	7.4	0.0400	W	0.4	Northwest Location (PM10; VOC)	Southeast (PM10; VOC)
08/05/2026 09:45	3.7	0.0100	6.9	0.0400	WNW	0.4	Northwest Location (PM10; VOC)	Southeast (PM10; VOC)
08/05/2026 09:46	3.6	0.0100	6.6	0.0400	NNW	0.4	Northwest Location (PM10; VOC)	Southeast (PM10; VOC)
08/05/2026 09:47	3.8	0.0100	6.2	0.0400	WNW	0.4	Northwest Location (PM10; VOC)	Southeast (PM10; VOC)
08/05/2026 09:48	3.4	0.0100	6.3	0.0400	W	0.2	Northwest Location (PM10; VOC)	Southeast (PM10; VOC)
08/05/2026 09:49	3.3	0.0100	5.8	0.0300	W	0.4	Northwest Location (PM10; VOC)	Southeast (PM10; VOC)
08/05/2026 09:50	3.3	0.0100	5.9	0.0300	W	0.3	Northwest Location (PM10; VOC)	Southeast (PM10; VOC)
08/05/2026 09:51	2.9	0.0100	5.4	0.0300	WSW	0.4	Northwest Location (PM10; VOC)	Southeast (PM10; VOC)
08/05/2026 09:52	2.7	0.0100	5.3	0.0300	W	0.5	Northwest Location (PM10; VOC)	Southeast (PM10; VOC)
08/05/2026 09:53	2.9	0.0100	5.6	0.0300	NW	0.3	Northwest Location (PM10; VOC)	Southeast (PM10; VOC)
08/05/2026 09:54	3.4	0.0100	5.9	0.0300	N	0.3	Northwest Location (PM10; VOC)	Southeast (PM10; VOC)
08/05/2026 09:55	3.3	0.0100	6.4	0.0300	W	0.4	Northwest Location (PM10; VOC)	Southeast (PM10; VOC)
08/05/2026 09:56	5.1	0.0200	7.1	0.0300	W	0.6	Northwest Location (PM10; VOC)	Southeast (PM10; VOC)
08/05/2026 09:57	4.5	0.0200	7.4	0.0400	W	0.7	Northwest Location (PM10; VOC)	Southeast (PM10; VOC)
08/05/2026 09:58	17.5	0.0200	8.9	0.0500	WNW	0.4	Northwest Location (PM10; VOC)	Southeast (PM10; VOC)
08/05/2026 09:59	5.8	0.0100	8.4	0.0500	WSW	0.2	Northwest Location (PM10; VOC)	Southeast (PM10; VOC)
08/05/2026 10:00	3.2	0.0100	6.5	0.0400	SSE	0.1	Southeast (PM10; VOC)	Northwest Location (PM10; VOC)
08/05/2026 10:01	3.2	0.0100	5.7	0.0300	NNE	0.2	Southeast (PM10; VOC)	Northwest Location (PM10; VOC)
08/05/2026 10:02	3.3	0.0100	5.7	0.0300	NNE	0.2	Southeast (PM10; VOC)	Northwest Location (PM10; VOC)
08/05/2026 10:03	3.2	0.0100	4.9	0.0300	NNW	0.5	Northwest Location (PM10; VOC)	Southeast (PM10; VOC)

Date/Time	Northwest Location PM10 (µg/m³)	Northwest Location VOC (ppm)	Southeast PM10 (µg/m³)	Southeast VOC (ppm)	Wind Direction	Wind Speed	Upwind	Downwind
08/05/2026 10:04	2.8	0.0100	4.4	0.0300	NW	0.5	Northwest Location (PM10; VOC)	Southeast (PM10; VOC)
08/05/2026 10:05	2.8	0.0100	4.4	0.0300	W	0.5	Northwest Location (PM10; VOC)	Southeast (PM10; VOC)
08/05/2026 10:06	2.9	0.0100	4.6	0.0300	WNW	0.5	Northwest Location (PM10; VOC)	Southeast (PM10; VOC)
08/05/2026 10:07	2.8	0.0100	4.2	0.0300	WNW	0.3	Northwest Location (PM10; VOC)	Southeast (PM10; VOC)
08/05/2026 10:08	2.6	0.0100	3.6	0.0300	W	0.4	Northwest Location (PM10; VOC)	Southeast (PM10; VOC)
08/05/2026 10:09	2.5	0.0100	3.4	0.0300	W	0.4	Northwest Location (PM10; VOC)	Southeast (PM10; VOC)
08/05/2026 10:10	2.4	0.0100	3.4	0.0300	WSW	0.4	Northwest Location (PM10; VOC)	Southeast (PM10; VOC)
08/05/2026 10:11	2.4	0.0100	3.5	0.0300	WNW	0.5	Northwest Location (PM10; VOC)	Southeast (PM10; VOC)
08/05/2026 10:12	2.4	0.0100	3.4	0.0200	NW	0.4	Northwest Location (PM10; VOC)	Southeast (PM10; VOC)
08/05/2026 10:13	3.0	0.0100	3.6	0.0200	NW	0.6	Northwest Location (PM10; VOC)	Southeast (PM10; VOC)
08/05/2026 10:14	2.5	0.0100	3.8	0.0200	N	0.4	Northwest Location (PM10; VOC)	Southeast (PM10; VOC)
08/05/2026 10:15	2.5	0.0100	3.4	0.0300	WNW	0.4	Northwest Location (PM10; VOC)	Southeast (PM10; VOC)
08/05/2026 10:16	2.4	0.0100	3.4	0.0200	NW	0.4	Northwest Location (PM10; VOC)	Southeast (PM10; VOC)
08/05/2026 10:17	2.5	0.0100	3.3	0.0200	WNW	0.4	Northwest Location (PM10; VOC)	Southeast (PM10; VOC)
08/05/2026 10:18	3.4	0.0100	3.9	0.0200	N	0.4	Northwest Location (PM10; VOC)	Southeast (PM10; VOC)
08/05/2026 10:19	2.9	0.0100	4.4	0.0200	N	0.2	Northwest Location (PM10; VOC)	Southeast (PM10; VOC)
08/05/2026 10:20	2.4	0.0100	3.8	0.0200	NW	0.4	Northwest Location (PM10; VOC)	Southeast (PM10; VOC)
08/05/2026 10:21	2.2	0.0100	3.6	0.0200	NE	0.4	Southeast (PM10; VOC)	Northwest Location (PM10; VOC)
08/05/2026 10:22	2.3	0.0100	3.4	0.0300	N	0.3	Northwest Location (PM10; VOC)	Southeast (PM10; VOC)
08/05/2026 10:23	2.1	0.0100	3.2	0.0300	NW	0.3	Northwest Location (PM10; VOC)	Southeast (PM10; VOC)

Date/Time	Northwest Location PM10 (µg/m³)	Northwest Location VOC (ppm)	Southeast PM10 (µg/m³)	Southeast VOC (ppm)	Wind Direction	Wind Speed	Upwind	Downwind
08/05/2026 10:24	2.1	0.0100	3.1	0.0100	SW	0.2	Northwest Location (PM10; VOC)	Southeast (PM10; VOC)
08/05/2026 10:25	2.1	0.0100	3.1	0.0100	ESE	0.3	Southeast (PM10; VOC)	Northwest Location (PM10; VOC)
08/05/2026 10:26	2.3	0.0100	3.1	0.0100	NE	0.3	Southeast (PM10; VOC)	Northwest Location (PM10; VOC)
08/05/2026 10:27	2.8	0.0100	3.4	0.0100	W	0.3	Northwest Location (PM10; VOC)	Southeast (PM10; VOC)
08/05/2026 10:28	3.6	0.0100	3.9	0.0100	NW	0.3	Northwest Location (PM10; VOC)	Southeast (PM10; VOC)
08/05/2026 10:29	3.2	0.0100	4.0	0.0100	WNW	0.3	Northwest Location (PM10; VOC)	Southeast (PM10; VOC)
08/05/2026 10:30	3.5	0.0100	4.3	0.0100	WNW	0.4	Northwest Location (PM10; VOC)	Southeast (PM10; VOC)
08/05/2026 10:31	3.4	0.0100	3.8	0.0100	N	0.7	Northwest Location (PM10; VOC)	Southeast (PM10; VOC)
08/05/2026 10:32	6.7	0.0100	4.3	0.0100	NE	0.4	Southeast (PM10; VOC)	Northwest Location (PM10; VOC)
08/05/2026 10:33	7.0	0.0100	5.1	0.0100	NE	0.3	Southeast (PM10; VOC)	Northwest Location (PM10; VOC)
08/05/2026 10:34	6.1	0.0100	9.5	0.0200	NW	0.4	Northwest Location (PM10; VOC)	Southeast (PM10; VOC)
08/05/2026 10:35	5.5	0.0100	8.4	0.0200	ENE	0.4	Southeast (PM10; VOC)	Northwest Location (PM10; VOC)
08/05/2026 10:36	5.5	0.0100	7.1	0.0200	NE	0.4	Southeast (PM10; VOC)	Northwest Location (PM10; VOC)
08/05/2026 10:37	4.7	0.0100	6.6	0.0200	NNE	0.6	Southeast (PM10; VOC)	Northwest Location (PM10; VOC)
08/05/2026 10:38	2.9	0.0100	4.7	0.0200	NNE	0.2	Northwest Location (PM10; VOC)	Southeast (PM10; VOC)
08/05/2026 10:39	2.7	0.0200	3.8	0.0300	ENE	0.3	Southeast (PM10; VOC)	Northwest Location (PM10; VOC)
08/05/2026 10:40	2.4	0.0200	3.6	0.0300	ESE	0.2	Southeast (PM10; VOC)	Northwest Location (PM10; VOC)
08/05/2026 10:41	2.7	0.0200	3.4	0.0200	S	0.3	Southeast (PM10; VOC)	Northwest Location (PM10; VOC)
08/05/2026 10:42	2.6	0.0300	3.4	0.0200	ENE	0.2	Southeast (PM10; VOC)	Northwest Location (PM10; VOC)
08/05/2026 10:43	2.6	0.0500	3.3	0.0200	ENE	0.1	Southeast (PM10; VOC)	Northwest Location (PM10; VOC)

Date/Time	Northwest Location PM10 (µg/m³)	Northwest Location VOC (ppm)	Southeast PM10 (µg/m³)	Southeast VOC (ppm)	Wind Direction	Wind Speed	Upwind	Downwind
08/05/2026 10:44	2.5	0.0400	3.4	0.0200	E	0.2	Southeast (PM10; VOC)	Northwest Location (PM10; VOC)
08/05/2026 10:45	2.3	0.0300	3.5	0.0200	NNE	0.2	Northwest Location (PM10; VOC)	Southeast (PM10; VOC)
08/05/2026 10:46	2.2	0.0200	3.4	0.0200	NE	0.3	Southeast (PM10; VOC)	Northwest Location (PM10; VOC)
08/05/2026 10:47	4.3	0.0100	3.2	0.0200	NW	0.8	Northwest Location (PM10; VOC)	Southeast (PM10; VOC)
08/05/2026 10:48	18.7	0.0100	3.8	0.0600	ENE	0.3	Southeast (PM10; VOC)	Northwest Location (PM10; VOC)
08/05/2026 10:49	4.0	0.0100	3.9	0.0600	WSW	0.6	Northwest Location (PM10; VOC)	Southeast (PM10; VOC)
08/05/2026 10:50	2.9	0.0100	4.0	0.0600	NNW	0.3	Northwest Location (PM10; VOC)	Southeast (PM10; VOC)
08/05/2026 10:51	2.9	0.0200	3.9	0.0200	WSW	0.5	Northwest Location (PM10; VOC)	Southeast (PM10; VOC)
08/05/2026 10:52	2.8	0.0300	3.8	0.0100	S	0.5	Southeast (PM10; VOC)	Northwest Location (PM10; VOC)
08/05/2026 10:53	2.7	0.0300	3.6	0.0100	ENE	0.4	Southeast (PM10; VOC)	Northwest Location (PM10; VOC)
08/05/2026 10:54	2.9	0.0300	3.9	0.0100	W	0.6	Northwest Location (PM10; VOC)	Southeast (PM10; VOC)
08/05/2026 10:55	3.2	0.0300	4.2	0.0100	WSW	0.5	Northwest Location (PM10; VOC)	Southeast (PM10; VOC)
08/05/2026 10:56	3.3	0.0300	4.2	0.0100	WSW	0.5	Northwest Location (PM10; VOC)	Southeast (PM10; VOC)
08/05/2026 10:57	3.6	0.0300	4.3	0.0100	W	0.4	Northwest Location (PM10; VOC)	Southeast (PM10; VOC)
08/05/2026 10:58	3.6	0.0300	4.3	0.0100	W	0.4	Northwest Location (PM10; VOC)	Southeast (PM10; VOC)
08/05/2026 10:59	3.6	0.0300	4.2	0.0100	WSW	0.3	Northwest Location (PM10; VOC)	Southeast (PM10; VOC)
08/05/2026 11:00	3.6	0.0400	4.2	0.0100	SSW	0.3	Southeast (PM10; VOC)	Northwest Location (PM10; VOC)
08/05/2026 11:01	3.5	0.0400	4.2	0.0100	W	0.3	Northwest Location (PM10; VOC)	Southeast (PM10; VOC)
08/05/2026 11:02	3.5	0.0400	4.3	0.0100	WNW	0.2	Northwest Location (PM10; VOC)	Southeast (PM10; VOC)
08/05/2026 11:03	3.5	0.0400	4.2	0.0200	WNW	0.4	Northwest Location (PM10; VOC)	Southeast (PM10; VOC)

Date/Time	Northwest Location PM10 (µg/m³)	Northwest Location VOC (ppm)	Southeast PM10 (µg/m³)	Southeast VOC (ppm)	Wind Direction	Wind Speed	Upwind	Downwind
08/05/2026 11:04	3.5	0.0400	4.3	0.0200	W	0.3	Northwest Location (PM10; VOC)	Southeast (PM10; VOC)
08/05/2026 11:05	3.5	0.0400	4.3	0.0200	W	0.3	Northwest Location (PM10; VOC)	Southeast (PM10; VOC)
08/05/2026 11:06	3.5	0.0400	4.3	0.0200	NE	0.3	Southeast (PM10; VOC)	Northwest Location (PM10; VOC)
08/05/2026 11:07	4.1	0.0300	4.3	0.0200	NE	0.3	Southeast (PM10; VOC)	Northwest Location (PM10; VOC)
08/05/2026 11:08	3.8	0.0300	4.3	0.0200	NW	0.2	Northwest Location (PM10; VOC)	Southeast (PM10; VOC)
08/05/2026 11:09	3.0	0.0200	3.1	0.0200	N	0.3	Northwest Location (PM10; VOC)	Southeast (PM10; VOC)
08/05/2026 11:10	2.4	0.0100	2.5	0.0200	NNW	0.2	Northwest Location (PM10; VOC)	Southeast (PM10; VOC)
08/05/2026 11:11	2.5	0.0100	2.2	0.0200	WNW	0.3	Northwest Location (PM10; VOC)	Southeast (PM10; VOC)
08/05/2026 11:12	2.2	0.0100	2.4	0.0200	N	0.5	Northwest Location (PM10; VOC)	Southeast (PM10; VOC)
08/05/2026 11:13	2.6	0.0100	1.8	0.0300	N	0.4	Northwest Location (PM10; VOC)	Southeast (PM10; VOC)
08/05/2026 11:14	3.0	0.0100	2.6	0.0300	WNW	0.5	Northwest Location (PM10; VOC)	Southeast (PM10; VOC)
08/05/2026 11:15	2.7	0.0100	3.3	0.0300	W	0.5	Northwest Location (PM10; VOC)	Southeast (PM10; VOC)
08/05/2026 11:16	2.5	0.0100	3.1	0.0200	W	0.4	Northwest Location (PM10; VOC)	Southeast (PM10; VOC)
08/05/2026 11:17	2.6	0.0100	3.0	0.0200	WSW	0.6	Northwest Location (PM10; VOC)	Southeast (PM10; VOC)
08/05/2026 11:18	2.3	0.0100	2.4	0.0200	NE	0.5	Southeast (PM10; VOC)	Northwest Location (PM10; VOC)
08/05/2026 11:19	2.7	0.0100	2.2	0.0200	SE	0.2	Southeast (PM10; VOC)	Northwest Location (PM10; VOC)
08/05/2026 11:20	3.8	0.0100	3.2	0.0200	NNE	0.2	Northwest Location (PM10; VOC)	Southeast (PM10; VOC)
08/05/2026 11:21	4.4	0.0100	3.8	0.0400	W	0.4	Northwest Location (PM10; VOC)	Southeast (PM10; VOC)
08/05/2026 11:22	3.0	0.0100	3.6	0.1800	W	0.4	Northwest Location (PM10; VOC)	Southeast (PM10; VOC)
08/05/2026 11:23	2.8	0.0200	3.0	0.1600	WNW	0.3	Northwest Location (PM10; VOC)	Southeast (PM10; VOC)

Date/Time	Northwest Location PM10 (µg/m³)	Northwest Location VOC (ppm)	Southeast PM10 (µg/m³)	Southeast VOC (ppm)	Wind Direction	Wind Speed	Upwind	Downwind
08/05/2026 11:24	2.8	0.0200	3.0	0.0900	W	0.3	Northwest Location (PM10; VOC)	Southeast (PM10; VOC)
08/05/2026 11:25	3.2	0.0100	2.8	0.0800	N	0.4	Northwest Location (PM10; VOC)	Southeast (PM10; VOC)
08/05/2026 11:26	3.6	0.0100	2.8	0.0800	NNE	0.3	Southeast (PM10; VOC)	Northwest Location (PM10; VOC)
08/05/2026 11:27	3.4	0.0100	3.6	0.0700	NE	0.5	Southeast (PM10; VOC)	Northwest Location (PM10; VOC)
08/05/2026 11:28	3.4	0.0100	3.8	0.0500	NNE	0.6	Northwest Location (PM10; VOC)	Southeast (PM10; VOC)
08/05/2026 11:29	3.3	0.0100	3.4	0.0300	NNW	0.6	Northwest Location (PM10; VOC)	Southeast (PM10; VOC)
08/05/2026 11:30	3.7	0.0100	3.5	0.0300	NNE	0.6	Southeast (PM10; VOC)	Northwest Location (PM10; VOC)
08/05/2026 11:31	3.1	0.0100	3.4	0.0300	NNE	0.6	Northwest Location (PM10; VOC)	Southeast (PM10; VOC)
08/05/2026 11:32	4.1	0.0100	3.7	0.0300	NNE	0.4	Southeast (PM10; VOC)	Northwest Location (PM10; VOC)
08/05/2026 11:33	3.8	0.0100	3.8	0.0300	WNW	0.3	Northwest Location (PM10; VOC)	Southeast (PM10; VOC)
08/05/2026 11:34	3.2	0.0100	4.9	0.0300	NW	0.4	Northwest Location (PM10; VOC)	Southeast (PM10; VOC)
08/05/2026 11:35	3.6	0.0100	6.4	0.0300	NNE	0.4	Southeast (PM10; VOC)	Northwest Location (PM10; VOC)
08/05/2026 11:36	3.0	0.0100	3.3	0.0300	NNE	0.6	Southeast (PM10; VOC)	Northwest Location (PM10; VOC)
08/05/2026 11:37	2.9	0.0100	3.0	0.0300	NE	0.5	Southeast (PM10; VOC)	Northwest Location (PM10; VOC)
08/05/2026 11:38	2.9	0.0100	3.0	0.0500	NE	0.4	Southeast (PM10; VOC)	Northwest Location (PM10; VOC)
08/05/2026 11:39	2.6	0.0100	2.6	0.0600	NNE	0.2	Southeast (PM10; VOC)	Northwest Location (PM10; VOC)
08/05/2026 11:40	4.0	0.0100	3.5	0.0600	W	0.4	Northwest Location (PM10; VOC)	Southeast (PM10; VOC)
08/05/2026 11:41	3.3	0.0100	4.1	0.1000	NNW	0.6	Northwest Location (PM10; VOC)	Southeast (PM10; VOC)
08/05/2026 11:42	3.6	0.0100	3.4	0.1100	NE	0.4	Southeast (PM10; VOC)	Northwest Location (PM10; VOC)
08/05/2026 11:43	3.8	0.0100	3.5	0.0500	NE	0.4	Southeast (PM10; VOC)	Northwest Location (PM10; VOC)

Date/Time	Northwest Location PM10 (µg/m³)	Northwest Location VOC (ppm)	Southeast PM10 (µg/m³)	Southeast VOC (ppm)	Wind Direction	Wind Speed	Upwind	Downwind
08/05/2026 11:44	3.4	0.0100	4.0	0.0500	WNW	0.4	Northwest Location (PM10; VOC)	Southeast (PM10; VOC)
08/05/2026 11:45	3.5	0.0100	3.2	0.0400	NE	0.2	Southeast (PM10; VOC)	Northwest Location (PM10; VOC)
08/05/2026 11:46	3.3	0.0100	3.5	0.0500	NE	0.5	Southeast (PM10; VOC)	Northwest Location (PM10; VOC)
08/05/2026 11:47	2.6	0.0100	2.8	0.0400	NNE	0.5	Northwest Location (PM10; VOC)	Southeast (PM10; VOC)
08/05/2026 11:48	2.4	0.0100	2.6	0.0300	NNE	0.5	Northwest Location (PM10; VOC)	Southeast (PM10; VOC)
08/05/2026 11:49	2.3	0.0100	2.5	0.0200	NNE	0.5	Northwest Location (PM10; VOC)	Southeast (PM10; VOC)
08/05/2026 11:50	2.5	0.0100	2.6	0.0200	NE	0.6	Southeast (PM10; VOC)	Northwest Location (PM10; VOC)
08/05/2026 11:51	3.3	0.0100	4.1	0.0500	WNW	0.5	Northwest Location (PM10; VOC)	Southeast (PM10; VOC)
08/05/2026 11:52	4.7	0.0100	6.1	0.0600	NW	0.4	Northwest Location (PM10; VOC)	Southeast (PM10; VOC)
08/05/2026 11:53	3.4	0.0100	5.0	0.0500	N	0.4	Northwest Location (PM10; VOC)	Southeast (PM10; VOC)
08/05/2026 11:54	5.2	0.0100	3.6	0.0700	SSW	0.3	Southeast (PM10; VOC)	Northwest Location (PM10; VOC)
08/05/2026 11:55	5.3	0.0200	3.6	0.0600	WSW	0.2	Northwest Location (PM10; VOC)	Southeast (PM10; VOC)
08/05/2026 11:56	5.0	0.0100	3.0	0.0600	NE	0.2	Southeast (PM10; VOC)	Northwest Location (PM10; VOC)
08/05/2026 11:57	4.2	0.0100	4.3	0.0500	WNW	0.4	Northwest Location (PM10; VOC)	Southeast (PM10; VOC)
08/05/2026 11:58	3.9	0.0100	4.2	0.0700	NW	0.2	Northwest Location (PM10; VOC)	Southeast (PM10; VOC)
08/05/2026 11:59	3.7	0.0100	3.9	0.0900	NW	0.3	Northwest Location (PM10; VOC)	Southeast (PM10; VOC)
08/05/2026 12:00	4.8	0.0100	5.7	0.0900	W	0.3	Northwest Location (PM10; VOC)	Southeast (PM10; VOC)
08/05/2026 12:01	4.1	0.0100	5.6	0.0700	WNW	0.4	Northwest Location (PM10; VOC)	Southeast (PM10; VOC)
08/05/2026 12:02	3.0	0.0100	4.0	0.0800	N	0.6	Northwest Location (PM10; VOC)	Southeast (PM10; VOC)
08/05/2026 12:03	3.4	0.0100	3.7	0.0600	NNW	0.5	Northwest Location (PM10; VOC)	Southeast (PM10; VOC)

Date/Time	Northwest Location PM10 (µg/m³)	Northwest Location VOC (ppm)	Southeast PM10 (µg/m³)	Southeast VOC (ppm)	Wind Direction	Wind Speed	Upwind	Downwind
08/05/2026 12:04	5.1	0.0100	3.0	0.0600	N	0.5	Northwest Location (PM10; VOC)	Southeast (PM10; VOC)
08/05/2026 12:05	2.8	0.0100	3.3	0.0500	NNE	0.6	Southeast (PM10; VOC)	Northwest Location (PM10; VOC)
08/05/2026 12:06	3.8	0.0100	3.6	0.0400	ENE	0.3	Southeast (PM10; VOC)	Northwest Location (PM10; VOC)
08/05/2026 12:07	5.1	0.0100	4.9	0.0400	NNW	0.2	Northwest Location (PM10; VOC)	Southeast (PM10; VOC)
08/05/2026 12:08	3.1	0.0100	4.8	0.0400	NNE	0.4	Northwest Location (PM10; VOC)	Southeast (PM10; VOC)
08/05/2026 12:09	2.5	0.0100	3.2	0.0400	NNE	0.7	Southeast (PM10; VOC)	Northwest Location (PM10; VOC)
08/05/2026 12:10	2.4	0.0100	2.7	0.0400	NNE	0.4	Northwest Location (PM10; VOC)	Southeast (PM10; VOC)
08/05/2026 12:11	2.7	0.0100	2.8	0.0300	NNE	0.3	Northwest Location (PM10; VOC)	Southeast (PM10; VOC)
08/05/2026 12:12	2.3	0.0100	3.0	0.0300	NNW	0.3	Northwest Location (PM10; VOC)	Southeast (PM10; VOC)
08/05/2026 12:13	2.4	0.0100	2.9	0.0300	ENE	0.4	Southeast (PM10; VOC)	Northwest Location (PM10; VOC)
08/05/2026 12:14	2.6	0.0100	2.9	0.0300	N	0.6	Northwest Location (PM10; VOC)	Southeast (PM10; VOC)
08/05/2026 12:15	2.4	0.0100	2.8	0.0200	NNE	0.6	Southeast (PM10; VOC)	Northwest Location (PM10; VOC)
08/05/2026 12:16	2.8	0.0100	3.2	0.0300	NNE	0.4	Northwest Location (PM10; VOC)	Southeast (PM10; VOC)
08/05/2026 12:17	3.5	0.0100	3.2	0.0300	NNE	0.5	Northwest Location (PM10; VOC)	Southeast (PM10; VOC)
08/05/2026 12:18	2.9	0.0100	3.8	0.0300	W	0.6	Northwest Location (PM10; VOC)	Southeast (PM10; VOC)
08/05/2026 12:19	2.9	0.0100	5.4	0.0400	NNW	0.4	Northwest Location (PM10; VOC)	Southeast (PM10; VOC)
08/05/2026 12:20	2.5	0.0100	4.2	0.0400	N	0.5	Northwest Location (PM10; VOC)	Southeast (PM10; VOC)
08/05/2026 12:21	3.0	0.0100	3.7	0.0500	NNW	0.3	Northwest Location (PM10; VOC)	Southeast (PM10; VOC)
08/05/2026 12:22	3.9	0.0100	4.6	0.0500	NNW	0.4	Northwest Location (PM10; VOC)	Southeast (PM10; VOC)
08/05/2026 12:23	2.9	0.0100	4.4	0.0300	NE	0.6	Southeast (PM10; VOC)	Northwest Location (PM10; VOC)

Date/Time	Northwest Location PM10 (µg/m³)	Northwest Location VOC (ppm)	Southeast PM10 (µg/m³)	Southeast VOC (ppm)	Wind Direction	Wind Speed	Upwind	Downwind
08/05/2026 12:24	3.0	0.0100	3.2	0.0300	ENE	0.4	Southeast (PM10; VOC)	Northwest Location (PM10; VOC)
08/05/2026 12:25	2.8	0.0100	3.6	0.0300	NNE	0.6	Northwest Location (PM10; VOC)	Southeast (PM10; VOC)
08/05/2026 12:26	2.9	0.0100	4.4	0.0400	NNE	0.4	Southeast (PM10; VOC)	Northwest Location (PM10; VOC)
08/05/2026 12:27	2.9	0.0100	4.8	0.0400	N	0.8	Northwest Location (PM10; VOC)	Southeast (PM10; VOC)
08/05/2026 12:28	3.1	0.0100	3.7	0.0200	N	0.7	Northwest Location (PM10; VOC)	Southeast (PM10; VOC)
08/05/2026 12:29	2.3	0.0100	3.2	0.0200	N	0.5	Northwest Location (PM10; VOC)	Southeast (PM10; VOC)
08/05/2026 12:30	2.4	0.0100	3.4	0.0200	N	0.4	Northwest Location (PM10; VOC)	Southeast (PM10; VOC)
08/05/2026 12:31	2.6	0.0100	3.5	0.0200	NNE	0.5	Northwest Location (PM10; VOC)	Southeast (PM10; VOC)
08/05/2026 12:32	3.0	0.0100	3.4	0.0300	W	0.4	Northwest Location (PM10; VOC)	Southeast (PM10; VOC)
08/05/2026 12:33	2.9	0.0100	3.4	0.0400	NE	0.6	Southeast (PM10; VOC)	Northwest Location (PM10; VOC)
08/05/2026 12:34	2.7	0.0100	5.6	0.0400	NE	0.4	Southeast (PM10; VOC)	Northwest Location (PM10; VOC)
08/05/2026 12:35	2.6	0.0100	5.2	0.0400	NNE	0.6	Northwest Location (PM10; VOC)	Southeast (PM10; VOC)
08/05/2026 12:36	2.4	0.0100	5.6	0.4200	N	0.5	Northwest Location (PM10; VOC)	Southeast (PM10; VOC)
08/05/2026 12:37	2.7	0.0100	4.3	0.3900	NNE	0.4	Northwest Location (PM10; VOC)	Southeast (PM10; VOC)
08/05/2026 12:38	2.7	0.0100	3.8	0.1100	N	0.4	Northwest Location (PM10; VOC)	Southeast (PM10; VOC)
08/05/2026 12:39	2.5	0.0100	3.8	0.0600	NW	0.4	Northwest Location (PM10; VOC)	Southeast (PM10; VOC)
08/05/2026 12:40	3.0	0.0100	3.5	0.0600	NNE	0.3	Southeast (PM10; VOC)	Northwest Location (PM10; VOC)
08/05/2026 12:41	3.5	0.0100	4.3	0.0500	NW	0.4	Northwest Location (PM10; VOC)	Southeast (PM10; VOC)
08/05/2026 12:42	4.0	0.0100	5.9	0.0700	NW	0.4	Northwest Location (PM10; VOC)	Southeast (PM10; VOC)
08/05/2026 12:43	3.2	0.0100	5.7	0.0600	N	0.3	Northwest Location (PM10; VOC)	Southeast (PM10; VOC)

Date/Time	Northwest Location PM10 (µg/m³)	Northwest Location VOC (ppm)	Southeast PM10 (µg/m³)	Southeast VOC (ppm)	Wind Direction	Wind Speed	Upwind	Downwind
08/05/2026 12:44	2.9	0.0100	5.4	0.0500	NW	0.4	Northwest Location (PM10; VOC)	Southeast (PM10; VOC)
08/05/2026 12:45	3.1	0.0100	4.8	0.0500	NE	0.6	Southeast (PM10; VOC)	Northwest Location (PM10; VOC)
08/05/2026 12:46	3.1	0.0100	4.9	0.0500	NNE	0.8	Northwest Location (PM10; VOC)	Southeast (PM10; VOC)
08/05/2026 12:47	2.4	0.0100	3.1	0.0500	N	0.7	Northwest Location (PM10; VOC)	Southeast (PM10; VOC)
08/05/2026 12:48	2.5	0.0100	2.9	0.0500	NNE	0.6	Northwest Location (PM10; VOC)	Southeast (PM10; VOC)
08/05/2026 12:49	2.6	0.0100	3.3	0.0400	NNE	0.6	Northwest Location (PM10; VOC)	Southeast (PM10; VOC)
08/05/2026 12:50	2.3	0.0100	4.1	0.0400	WNW	0.5	Northwest Location (PM10; VOC)	Southeast (PM10; VOC)
08/05/2026 12:51	2.5	0.0100	2.8	0.0400	NNW	0.4	Northwest Location (PM10; VOC)	Southeast (PM10; VOC)
08/05/2026 12:52	3.1	0.0100	3.1	0.0400	WNW	0.6	Northwest Location (PM10; VOC)	Southeast (PM10; VOC)
08/05/2026 12:53	3.5	0.0100	4.1	0.0400	N	0.5	Northwest Location (PM10; VOC)	Southeast (PM10; VOC)
08/05/2026 12:54	2.3	0.0100	4.5	0.0700	N	0.6	Northwest Location (PM10; VOC)	Southeast (PM10; VOC)
08/05/2026 12:55	2.4	0.0100	3.4	0.0300	N	0.5	Northwest Location (PM10; VOC)	Southeast (PM10; VOC)
08/05/2026 12:56	2.7	0.0100	4.5	0.0200	NW	0.4	Northwest Location (PM10; VOC)	Southeast (PM10; VOC)
08/05/2026 12:57	3.5	0.0100	4.5	0.0300	N	0.5	Northwest Location (PM10; VOC)	Southeast (PM10; VOC)
08/05/2026 12:58	2.8	0.0100	4.6	0.0200	NNW	0.5	Northwest Location (PM10; VOC)	Southeast (PM10; VOC)
08/05/2026 12:59	2.4	0.0100	3.0	0.0200	N	0.4	Northwest Location (PM10; VOC)	Southeast (PM10; VOC)
08/05/2026 13:00	2.6	0.0100	3.0	0.0200	NW	0.7	Northwest Location (PM10; VOC)	Southeast (PM10; VOC)
08/05/2026 13:01	3.9	0.0100	4.1	0.0200	WNW	0.5	Northwest Location (PM10; VOC)	Southeast (PM10; VOC)
08/05/2026 13:02	3.7	0.0300	3.6	0.0200	NNE	0.4	Southeast (PM10; VOC)	Northwest Location (PM10; VOC)
08/05/2026 13:03	2.6	0.0600	3.3	0.0400	NNE	0.4	Southeast (PM10; VOC)	Northwest Location (PM10; VOC)

Date/Time	Northwest Location PM10 (µg/m³)	Northwest Location VOC (ppm)	Southeast PM10 (µg/m³)	Southeast VOC (ppm)	Wind Direction	Wind Speed	Upwind	Downwind
08/05/2026 13:04	2.6	0.0800	2.6	0.0300	NNE	0.4	Southeast (PM10; VOC)	Northwest Location (PM10; VOC)
08/05/2026 13:05	3.0	0.0900	2.2	0.0300	NE	0.5	Southeast (PM10; VOC)	Northwest Location (PM10; VOC)
08/05/2026 13:06	2.6	0.0400	2.4	0.0300	NNE	0.4	Northwest Location (PM10; VOC)	Southeast (PM10; VOC)
08/05/2026 13:07	2.6	0.0100	2.2	0.0200	WNW	0.4	Northwest Location (PM10; VOC)	Southeast (PM10; VOC)
08/05/2026 13:08	2.3	0.0100	2.1	0.0200	NNE	0.6	Northwest Location (PM10; VOC)	Southeast (PM10; VOC)
08/05/2026 13:09	2.3	0.0100	2.2	0.0200	NNE	0.5	Northwest Location (PM10; VOC)	Southeast (PM10; VOC)
08/05/2026 13:10	2.1	0.0100	1.9	0.0200	NNW	0.6	Northwest Location (PM10; VOC)	Southeast (PM10; VOC)
08/05/2026 13:11	2.3	0.0100	2.3	0.0200	WNW	0.6	Northwest Location (PM10; VOC)	Southeast (PM10; VOC)
08/05/2026 13:12	2.5	0.0100	2.0	0.0100	NNE	0.2	Northwest Location (PM10; VOC)	Southeast (PM10; VOC)
08/05/2026 13:13	3.0	0.0100	2.0	0.0100	ENE	0.4	Southeast (PM10; VOC)	Northwest Location (PM10; VOC)
08/05/2026 13:14	2.5	0.0100	2.0	0.0100	NW	0.4	Northwest Location (PM10; VOC)	Southeast (PM10; VOC)
08/05/2026 13:15	2.6	0.0100	1.8	0.0100	NW	0.5	Northwest Location (PM10; VOC)	Southeast (PM10; VOC)
08/05/2026 13:16	2.4	0.0100	2.0	0.0200	NW	0.5	Northwest Location (PM10; VOC)	Southeast (PM10; VOC)
08/05/2026 13:17	5.9	0.0100	2.1	0.0200	NNE	0.3	Northwest Location (PM10; VOC)	Southeast (PM10; VOC)
08/05/2026 13:18	9.8	0.0100	1.8	0.0200	N	0.6	Northwest Location (PM10; VOC)	Southeast (PM10; VOC)
08/05/2026 13:19	7.5	0.0100	1.9	0.0200	NNE	0.4	Southeast (PM10; VOC)	Northwest Location (PM10; VOC)
08/05/2026 13:20	5.8	0.0200	2.0	0.0200	NNE	0.4	Northwest Location (PM10; VOC)	Southeast (PM10; VOC)
08/05/2026 13:21	4.5	0.0200	2.2	0.0300	NE	0.4	Southeast (PM10; VOC)	Northwest Location (PM10; VOC)
08/05/2026 13:22	2.4	0.0100	2.1	0.0200	NE	0.4	Southeast (PM10; VOC)	Northwest Location (PM10; VOC)
08/05/2026 13:23	2.4	0.0100	1.7	0.0300	NE	0.4	Southeast (PM10; VOC)	Northwest Location (PM10; VOC)

Date/Time	Northwest Location PM10 (µg/m³)	Northwest Location VOC (ppm)	Southeast PM10 (µg/m³)	Southeast VOC (ppm)	Wind Direction	Wind Speed	Upwind	Downwind
08/05/2026 13:24	2.4	0.0200	1.7	0.0200	NNE	0.5	Southeast (PM10; VOC)	Northwest Location (PM10; VOC)
08/05/2026 13:25	5.7	0.0300	1.9	0.0200	NNE	0.6	Northwest Location (PM10; VOC)	Southeast (PM10; VOC)
08/05/2026 13:26	16.1	0.0200	2.2	0.0200	NNE	0.6	Northwest Location (PM10; VOC)	Southeast (PM10; VOC)
08/05/2026 13:27	8.2	0.0200	2.3	0.0200	NNE	0.4	Southeast (PM10; VOC)	Northwest Location (PM10; VOC)
08/05/2026 13:28	16.2	0.0200	2.0	0.0200	NE	0.4	Southeast (PM10; VOC)	Northwest Location (PM10; VOC)
08/05/2026 13:29	4.6	0.0200	2.0	0.0200	N	0.5	Northwest Location (PM10; VOC)	Southeast (PM10; VOC)
08/05/2026 13:30	4.7	0.0200	2.7	0.0200	N	0.6	Northwest Location (PM10; VOC)	Southeast (PM10; VOC)
08/05/2026 13:31	5.5	0.0200	2.3	0.0200	NW	0.5	Northwest Location (PM10; VOC)	Southeast (PM10; VOC)
08/05/2026 13:32	3.2	0.0100	2.1	0.0200	WSW	0.3	Northwest Location (PM10; VOC)	Southeast (PM10; VOC)
08/05/2026 13:33	3.8	0.0100	2.4	0.0200	WNW	0.3	Northwest Location (PM10; VOC)	Southeast (PM10; VOC)
08/05/2026 13:34	3.4	0.0100	2.7	0.0200	SSW	0.2	Southeast (PM10; VOC)	Northwest Location (PM10; VOC)
08/05/2026 13:35	3.2	0.0100	3.2	0.0100	NNW	0.3	Northwest Location (PM10; VOC)	Southeast (PM10; VOC)
08/05/2026 13:36	3.9	0.0100	3.3	0.0100	W	0.3	Northwest Location (PM10; VOC)	Southeast (PM10; VOC)
08/05/2026 13:37	3.1	0.0100	2.8	0.0200	NNW	0.5	Northwest Location (PM10; VOC)	Southeast (PM10; VOC)
08/05/2026 13:38	3.1	0.0100	3.2	0.0200	W	0.3	Northwest Location (PM10; VOC)	Southeast (PM10; VOC)
08/05/2026 13:39	3.1	0.0100	3.4	0.0200	W	0.5	Northwest Location (PM10; VOC)	Southeast (PM10; VOC)
08/05/2026 13:40	3.0	0.0100	3.2	0.0200	NW	0.4	Northwest Location (PM10; VOC)	Southeast (PM10; VOC)
08/05/2026 13:41	3.3	0.0100	3.4	0.0200	N	0.5	Northwest Location (PM10; VOC)	Southeast (PM10; VOC)
08/05/2026 13:42	3.1	0.0100	3.7	0.0200	NNW	0.3	Northwest Location (PM10; VOC)	Southeast (PM10; VOC)
08/05/2026 13:43	3.1	0.0100	3.1	0.0200	NNE	0.5	Northwest Location (PM10; VOC)	Southeast (PM10; VOC)

Date/Time	Northwest Location PM10 (µg/m³)	Northwest Location VOC (ppm)	Southeast PM10 (µg/m³)	Southeast VOC (ppm)	Wind Direction	Wind Speed	Upwind	Downwind
08/05/2026 13:44	2.9	0.0100	3.0	0.0200	NE	0.5	Southeast (PM10; VOC)	Northwest Location (PM10; VOC)
08/05/2026 13:45	3.6	0.0100	4.3	0.0300	NW	0.5	Northwest Location (PM10; VOC)	Southeast (PM10; VOC)
08/05/2026 13:46	3.6	0.0100	3.2	0.0700	W	0.4	Northwest Location (PM10; VOC)	Southeast (PM10; VOC)
08/05/2026 13:47	3.4	0.0100	3.5	0.0700	NNW	0.5	Northwest Location (PM10; VOC)	Southeast (PM10; VOC)
08/05/2026 13:48	3.3	0.0100	3.3	0.0800	NW	0.4	Northwest Location (PM10; VOC)	Southeast (PM10; VOC)
08/05/2026 13:49	3.3	0.0100	3.0	0.0800	NNW	0.3	Northwest Location (PM10; VOC)	Southeast (PM10; VOC)
08/05/2026 13:50	3.4	0.0100	3.3	0.0500	WNW	0.4	Northwest Location (PM10; VOC)	Southeast (PM10; VOC)
08/05/2026 13:51	3.4	0.0100	3.1	0.0400	WSW	0.6	Northwest Location (PM10; VOC)	Southeast (PM10; VOC)
08/05/2026 13:52	3.3	0.0100	3.5	0.0400	WNW	0.6	Northwest Location (PM10; VOC)	Southeast (PM10; VOC)
08/05/2026 13:53	3.3	0.0200	3.6	0.0600	NNW	0.4	Northwest Location (PM10; VOC)	Southeast (PM10; VOC)
08/05/2026 13:54	3.3	0.0200	3.6	0.1500	WNW	0.4	Northwest Location (PM10; VOC)	Southeast (PM10; VOC)
08/05/2026 13:55	3.0	0.0200	3.8	0.1600	NNW	0.5	Northwest Location (PM10; VOC)	Southeast (PM10; VOC)
08/05/2026 13:56	3.2	0.0100	4.3	0.1600	NW	0.8	Northwest Location (PM10; VOC)	Southeast (PM10; VOC)
08/05/2026 13:57	3.1	0.0100	3.4	0.1600	NNW	0.6	Northwest Location (PM10; VOC)	Southeast (PM10; VOC)
08/05/2026 13:58	3.1	0.0100	3.5	0.0400	N	0.7	Northwest Location (PM10; VOC)	Southeast (PM10; VOC)
08/05/2026 13:59	3.5	0.0100	3.7	0.0300	WSW	0.4	Northwest Location (PM10; VOC)	Southeast (PM10; VOC)
08/05/2026 14:00	4.0	0.0100	3.3	0.0300	N	0.6	Northwest Location (PM10; VOC)	Southeast (PM10; VOC)
08/05/2026 14:01	3.5	0.0100	3.6	0.0500	WNW	0.4	Northwest Location (PM10; VOC)	Southeast (PM10; VOC)
08/05/2026 14:02	3.5	0.0100	3.0	0.0600	N	0.4	Northwest Location (PM10; VOC)	Southeast (PM10; VOC)
08/05/2026 14:03	3.2	0.0200	3.3	0.0700	NNW	0.9	Northwest Location (PM10; VOC)	Southeast (PM10; VOC)

Date/Time	Northwest Location PM10 (µg/m³)	Northwest Location VOC (ppm)	Southeast PM10 (µg/m³)	Southeast VOC (ppm)	Wind Direction	Wind Speed	Upwind	Downwind
08/05/2026 14:04	2.7	0.0100	3.2	0.0600	NW	0.6	Northwest Location (PM10; VOC)	Southeast (PM10; VOC)
08/05/2026 14:05	2.8	0.0100	3.0	0.0400	NNW	0.5	Northwest Location (PM10; VOC)	Southeast (PM10; VOC)
08/05/2026 14:06	3.7	0.0100	3.3	0.0500	WNW	0.6	Northwest Location (PM10; VOC)	Southeast (PM10; VOC)
08/05/2026 14:07	3.2	0.0100	3.3	0.0500	WNW	0.6	Northwest Location (PM10; VOC)	Southeast (PM10; VOC)
08/05/2026 14:08	2.9	0.0100	3.3	0.0500	NNW	0.7	Northwest Location (PM10; VOC)	Southeast (PM10; VOC)
08/05/2026 14:09	2.8	0.0100	3.5	0.0500	N	0.6	Northwest Location (PM10; VOC)	Southeast (PM10; VOC)
08/05/2026 14:10	3.0	0.0100	3.7	0.0400	NNW	0.7	Northwest Location (PM10; VOC)	Southeast (PM10; VOC)
08/05/2026 14:11	2.8	0.0100	3.3	0.0400	NNW	0.8	Northwest Location (PM10; VOC)	Southeast (PM10; VOC)
08/05/2026 14:12	2.8	0.0100	3.8	0.0400	NNW	0.8	Northwest Location (PM10; VOC)	Southeast (PM10; VOC)
08/05/2026 14:13	3.2	0.0100	3.4	0.0600	NNW	0.8	Northwest Location (PM10; VOC)	Southeast (PM10; VOC)
08/05/2026 14:14	3.1	0.0100	3.4	0.0600	WNW	0.8	Northwest Location (PM10; VOC)	Southeast (PM10; VOC)
08/05/2026 14:15	4.2	0.0100	3.9	0.0700	N	0.9	Northwest Location (PM10; VOC)	Southeast (PM10; VOC)
08/05/2026 14:16	4.3	0.0100	3.8	0.0600	N	0.9	Northwest Location (PM10; VOC)	Southeast (PM10; VOC)
08/05/2026 14:17	3.4	0.0100	4.2	0.0400	NNW	0.5	Northwest Location (PM10; VOC)	Southeast (PM10; VOC)
08/05/2026 14:18	4.3	0.0100	4.2	0.0400	N	0.5	Northwest Location (PM10; VOC)	Southeast (PM10; VOC)
08/05/2026 14:19	3.4	0.0100	4.2	0.0400	NNE	0.6	Southeast (PM10; VOC)	Northwest Location (PM10; VOC)
08/05/2026 14:20	3.0	0.0100	3.9	0.0500	S	0.5	Southeast (PM10; VOC)	Northwest Location (PM10; VOC)
08/05/2026 14:21	3.0	0.0100	3.7	0.0600	N	0.7	Northwest Location (PM10; VOC)	Southeast (PM10; VOC)
08/05/2026 14:22	3.0	0.0100	3.5	0.0600	NNE	0.8	Northwest Location (PM10; VOC)	Southeast (PM10; VOC)
08/05/2026 14:23	3.1	0.0100	4.0	0.0400	N	0.4	Northwest Location (PM10; VOC)	Southeast (PM10; VOC)

Date/Time	Northwest Location PM10 (µg/m³)	Northwest Location VOC (ppm)	Southeast PM10 (µg/m³)	Southeast VOC (ppm)	Wind Direction	Wind Speed	Upwind	Downwind
08/05/2026 14:24	3.2	0.0100	4.1	0.0300	NNW	0.7	Northwest Location (PM10; VOC)	Southeast (PM10; VOC)
08/05/2026 14:25	2.9	0.0100	3.5	0.0400	N	0.7	Northwest Location (PM10; VOC)	Southeast (PM10; VOC)
08/05/2026 14:26	3.1	0.0100	3.9	0.0400	NW	0.6	Northwest Location (PM10; VOC)	Southeast (PM10; VOC)
08/05/2026 14:27	3.5	0.0100	5.5	0.0300	N	0.6	Northwest Location (PM10; VOC)	Southeast (PM10; VOC)
08/05/2026 14:28	4.1	0.0100	5.3	0.0300	N	0.5	Northwest Location (PM10; VOC)	Southeast (PM10; VOC)
08/05/2026 14:29	4.0	0.0100	5.8	0.0500	N	0.4	Northwest Location (PM10; VOC)	Southeast (PM10; VOC)
08/05/2026 14:30	4.6	0.0100	4.4	0.0500	NNE	0.4	Southeast (PM10; VOC)	Northwest Location (PM10; VOC)
08/05/2026 14:31	7.8	0.0100	3.7	0.0400	NNW	0.3	Northwest Location (PM10; VOC)	Southeast (PM10; VOC)
08/05/2026 14:32	5.7	0.0100	3.3	0.0400	NNW	0.6	Northwest Location (PM10; VOC)	Southeast (PM10; VOC)
08/05/2026 14:33	3.4	0.0100	3.2	0.0400	NNW	0.5	Northwest Location (PM10; VOC)	Southeast (PM10; VOC)
08/05/2026 14:34	3.4	0.0100	3.7	0.0300	WNW	0.5	Northwest Location (PM10; VOC)	Southeast (PM10; VOC)
08/05/2026 14:35	3.4	0.0100	4.4	0.0300	NW	0.6	Northwest Location (PM10; VOC)	Southeast (PM10; VOC)
08/05/2026 14:36	3.4	0.0100	4.8	0.0300	WNW	0.5	Northwest Location (PM10; VOC)	Southeast (PM10; VOC)
08/05/2026 14:37	3.8	0.0100	5.6	0.0400	W	0.6	Northwest Location (PM10; VOC)	Southeast (PM10; VOC)
08/05/2026 14:38	3.9	0.0100	4.0	0.0400	NW	0.2	Northwest Location (PM10; VOC)	Southeast (PM10; VOC)
08/05/2026 14:39	3.8	0.0100	4.2	0.0300	NNE	0.4	Northwest Location (PM10; VOC)	Southeast (PM10; VOC)
08/05/2026 14:40	4.0	0.0100	3.7	0.0300	WNW	0.4	Northwest Location (PM10; VOC)	Southeast (PM10; VOC)
08/05/2026 14:41	4.0	0.0100	3.8	0.0500	WNW	0.7	Northwest Location (PM10; VOC)	Southeast (PM10; VOC)
08/05/2026 14:42	4.2	0.0100	3.9	0.0400	NNE	0.4	Southeast (PM10; VOC)	Northwest Location (PM10; VOC)
08/05/2026 14:43	4.9	0.0100	4.4	0.0400	NE	0.4	Southeast (PM10; VOC)	Northwest Location (PM10; VOC)

Date/Time	Northwest Location PM10 (µg/m³)	Northwest Location VOC (ppm)	Southeast PM10 (µg/m³)	Southeast VOC (ppm)	Wind Direction	Wind Speed	Upwind	Downwind
08/05/2026 14:44	4.2	0.0100	3.6	0.0600	W	0.3	Northwest Location (PM10; VOC)	Southeast (PM10; VOC)
08/05/2026 14:45	3.7	0.0100	3.4	0.0500	NNE	0.6	Northwest Location (PM10; VOC)	Southeast (PM10; VOC)
08/05/2026 14:46	3.3	0.0100	3.2	0.0300	N	0.7	Northwest Location (PM10; VOC)	Southeast (PM10; VOC)
08/05/2026 14:47	3.3	0.0100	3.2	0.0300	N	0.5	Northwest Location (PM10; VOC)	Southeast (PM10; VOC)
08/05/2026 14:48	3.6	0.0100	4.0	0.0300	NW	0.5	Northwest Location (PM10; VOC)	Southeast (PM10; VOC)
08/05/2026 14:49	3.4	0.0100	8.3	0.0300	NW	0.5	Northwest Location (PM10; VOC)	Southeast (PM10; VOC)
08/05/2026 14:50	3.6	0.0100	5.2	0.0400	NNW	0.7	Northwest Location (PM10; VOC)	Southeast (PM10; VOC)
08/05/2026 14:51	3.7	0.0100	4.3	0.1200	NE	0.9	Southeast (PM10; VOC)	Northwest Location (PM10; VOC)
08/05/2026 14:52	3.7	0.0100	3.8	0.1100	N	1.0	Northwest Location (PM10; VOC)	Southeast (PM10; VOC)
08/05/2026 14:53	3.6	0.0100	3.4	0.1500	N	0.8	Northwest Location (PM10; VOC)	Southeast (PM10; VOC)
08/05/2026 14:54	3.5	0.0100	4.5	0.1000	N	0.8	Northwest Location (PM10; VOC)	Southeast (PM10; VOC)
08/05/2026 14:55	3.6	0.0100	4.1	0.0300	N	0.8	Northwest Location (PM10; VOC)	Southeast (PM10; VOC)
08/05/2026 14:56	3.8	0.0200	6.3	0.0400	NW	0.7	Northwest Location (PM10; VOC)	Southeast (PM10; VOC)
08/05/2026 14:57	4.0	0.0200	6.5	0.0600	NW	0.6	Northwest Location (PM10; VOC)	Southeast (PM10; VOC)
08/05/2026 14:58	3.9	0.0200	4.8	0.0600	NW	0.6	Northwest Location (PM10; VOC)	Southeast (PM10; VOC)
08/05/2026 14:59	3.6	0.0200	4.3	0.0600	NW	0.6	Northwest Location (PM10; VOC)	Southeast (PM10; VOC)
08/05/2026 15:00	3.6	0.0200	3.8	0.0500	N	0.7	Northwest Location (PM10; VOC)	Southeast (PM10; VOC)
08/05/2026 15:01	3.6	0.0200	3.8	0.0300	N	0.7	Northwest Location (PM10; VOC)	Southeast (PM10; VOC)
08/05/2026 15:02	3.6	0.0200	4.4	0.0400	W	0.7	Northwest Location (PM10; VOC)	Southeast (PM10; VOC)
08/05/2026 15:03	3.6	0.0200	4.4	0.0400	NNW	0.8	Northwest Location (PM10; VOC)	Southeast (PM10; VOC)

Date/Time	Northwest Location PM10 (µg/m³)	Northwest Location VOC (ppm)	Southeast PM10 (µg/m³)	Southeast VOC (ppm)	Wind Direction	Wind Speed	Upwind	Downwind
08/05/2026 15:04	3.5	0.0100	4.4	0.0400	N	0.7	Northwest Location (PM10; VOC)	Southeast (PM10; VOC)
08/05/2026 15:05	3.4	0.0100	4.4	0.0400	N	0.6	Northwest Location (PM10; VOC)	Southeast (PM10; VOC)
08/05/2026 15:06	3.6	0.0100	4.4	0.0400	WNW	0.7	Northwest Location (PM10; VOC)	Southeast (PM10; VOC)
08/05/2026 15:07	3.9	0.0100	4.4	0.0400	WNW	0.2	Northwest Location (PM10; VOC)	Southeast (PM10; VOC)
08/05/2026 15:08	4.1	0.0100	4.7	0.0500	W	0.6	Northwest Location (PM10; VOC)	Southeast (PM10; VOC)
08/05/2026 15:09	3.8	0.0100	4.1	0.0500	NNE	0.7	Northwest Location (PM10; VOC)	Southeast (PM10; VOC)
08/05/2026 15:10	3.6	0.0100	3.9	0.0200	N	1.0	Northwest Location (PM10; VOC)	Southeast (PM10; VOC)
08/05/2026 15:11	3.5	0.0100	4.3	0.0200	NW	0.6	Northwest Location (PM10; VOC)	Southeast (PM10; VOC)
08/05/2026 15:12	3.6	0.0100	4.4	0.0400	WNW	0.6	Northwest Location (PM10; VOC)	Southeast (PM10; VOC)
08/05/2026 15:13	3.4	0.0100	3.9	0.0500	NNW	0.8	Northwest Location (PM10; VOC)	Southeast (PM10; VOC)
08/05/2026 15:14	3.5	0.0100	3.9	0.0500	NNE	0.8	Northwest Location (PM10; VOC)	Southeast (PM10; VOC)
08/05/2026 15:15	3.8	0.0100	3.5	0.0500	NW	0.7	Northwest Location (PM10; VOC)	Southeast (PM10; VOC)
08/05/2026 15:16	3.6	0.0100	3.6	0.0500	NW	0.6	Northwest Location (PM10; VOC)	Southeast (PM10; VOC)
08/05/2026 15:17	3.6	0.0100	4.2	0.0300	NNE	0.5	Northwest Location (PM10; VOC)	Southeast (PM10; VOC)
08/05/2026 15:18	3.6	0.0100	3.9	0.0200	WNW	0.5	Northwest Location (PM10; VOC)	Southeast (PM10; VOC)
08/05/2026 15:19	3.7	0.0100	4.1	0.0200	NNW	0.7	Northwest Location (PM10; VOC)	Southeast (PM10; VOC)
08/05/2026 15:20	4.1	0.0100	4.1	0.0200	W	0.5	Northwest Location (PM10; VOC)	Southeast (PM10; VOC)
08/05/2026 15:21	4.0	0.0100	4.5	0.0400	N	0.7	Northwest Location (PM10; VOC)	Southeast (PM10; VOC)
08/05/2026 15:22	3.9	0.0100	5.0	0.0400	N	0.4	Northwest Location (PM10; VOC)	Southeast (PM10; VOC)
08/05/2026 15:23	3.6	0.0100	4.6	0.0400	NNW	0.3	Northwest Location (PM10; VOC)	Southeast (PM10; VOC)

Date/Time	Northwest Location PM10 (µg/m³)	Northwest Location VOC (ppm)	Southeast PM10 (µg/m³)	Southeast VOC (ppm)	Wind Direction	Wind Speed	Upwind	Downwind
08/05/2026 15:24	4.0	0.0100	4.9	0.0400	N	0.5	Northwest Location (PM10; VOC)	Southeast (PM10; VOC)
08/05/2026 15:25	4.3	0.0100	4.9	0.0400	NW	0.4	Northwest Location (PM10; VOC)	Southeast (PM10; VOC)
08/05/2026 15:26	4.1	0.0100	5.0	0.0400	N	0.7	Northwest Location (PM10; VOC)	Southeast (PM10; VOC)
08/05/2026 15:27	4.1	0.0100	4.6	0.0400	W	0.4	Northwest Location (PM10; VOC)	Southeast (PM10; VOC)
08/05/2026 15:28	4.6	0.0100	4.6	0.0400	N	0.6	Northwest Location (PM10; VOC)	Southeast (PM10; VOC)
08/05/2026 15:29	3.7	0.0100	4.3	0.0600	NNW	0.6	Northwest Location (PM10; VOC)	Southeast (PM10; VOC)
08/05/2026 15:30	3.9	0.0100	4.5	0.0600	WNW	0.3	Northwest Location (PM10; VOC)	Southeast (PM10; VOC)
08/05/2026 15:31	6.8	0.0100	3.7	0.0600	SSW	0.3	Northwest Location (PM10; VOC)	Southeast (PM10; VOC)
08/05/2026 15:32	5.7	0.0100	3.7	0.0500	N	0.3	Northwest Location (PM10; VOC)	Southeast (PM10; VOC)
08/05/2026 15:33	4.0	0.0100	5.5	0.0400	NW	0.5	Northwest Location (PM10; VOC)	Southeast (PM10; VOC)
08/05/2026 15:34	4.2	0.0100	5.9	0.0300	NW	0.6	Northwest Location (PM10; VOC)	Southeast (PM10; VOC)
08/05/2026 15:35	4.4	0.0100	5.1	0.0300	NNW	0.6	Northwest Location (PM10; VOC)	Southeast (PM10; VOC)
08/05/2026 15:36	12.8	0.0100	4.9	0.0200	N	0.4	Northwest Location (PM10; VOC)	Southeast (PM10; VOC)
08/05/2026 15:37	4.0	0.0100	5.3	0.0500	NNW	0.4	Northwest Location (PM10; VOC)	Southeast (PM10; VOC)
08/05/2026 15:38	3.8	0.0100	5.2	0.0600	NNW	0.5	Northwest Location (PM10; VOC)	Southeast (PM10; VOC)
08/05/2026 15:39	3.4	0.0100	5.5	0.0500	N	0.5	Northwest Location (PM10; VOC)	Southeast (PM10; VOC)
08/05/2026 15:40	3.3	0.0100	5.2	0.0600	NW	0.5	Northwest Location (PM10; VOC)	Southeast (PM10; VOC)
08/05/2026 15:41	3.5	0.0100	4.4	0.0600	NW	0.8	Northwest Location (PM10; VOC)	Southeast (PM10; VOC)
08/05/2026 15:42	3.5	0.0100	4.2	0.0400	WNW	0.6	Northwest Location (PM10; VOC)	Southeast (PM10; VOC)
08/05/2026 15:43	3.3	0.0100	4.1	0.0400	S	0.1	Southeast (PM10; VOC)	Northwest Location (PM10; VOC)

Date/Time	Northwest Location PM10 (µg/m³)	Northwest Location VOC (ppm)	Southeast PM10 (µg/m³)	Southeast VOC (ppm)	Wind Direction	Wind Speed	Upwind	Downwind
08/05/2026 15:44	3.1	0.0100	3.9	0.0400	N	0.3	Northwest Location (PM10; VOC)	Southeast (PM10; VOC)
08/05/2026 15:45	3.1	0.0100	3.4	0.0200	NW	0.2	Northwest Location (PM10; VOC)	Southeast (PM10; VOC)
08/05/2026 15:46	3.1	0.0100	3.4	0.0100	W	0.4	Northwest Location (PM10; VOC)	Southeast (PM10; VOC)
08/05/2026 15:47	3.1	0.0100	3.5	0.0100	NW	0.2	Northwest Location (PM10; VOC)	Southeast (PM10; VOC)
08/05/2026 15:48	3.3	0.0100	3.4	0.0100	S	0.3	Southeast (PM10; VOC)	Northwest Location (PM10; VOC)
08/05/2026 15:49	3.6	0.0100	3.4	0.0100	NNE	0.6	Northwest Location (PM10; VOC)	Southeast (PM10; VOC)
08/05/2026 15:50	4.1	0.0100	3.9	0.0100	NNW	0.6	Northwest Location (PM10; VOC)	Southeast (PM10; VOC)
08/05/2026 15:51	3.8	0.0100	4.1	0.0100	N	0.7	Northwest Location (PM10; VOC)	Southeast (PM10; VOC)
08/05/2026 15:52	4.4	0.0100	3.9	0.0100	NNW	0.6	Northwest Location (PM10; VOC)	Southeast (PM10; VOC)
08/05/2026 15:53	4.3	0.0100	3.9	0.0100	N	0.6	Northwest Location (PM10; VOC)	Southeast (PM10; VOC)
08/05/2026 15:54	3.7	0.0100	4.0	0.0100	NNW	0.5	Northwest Location (PM10; VOC)	Southeast (PM10; VOC)
08/05/2026 15:55	4.1	0.0100	3.9	0.0100	NNW	0.7	Northwest Location (PM10; VOC)	Southeast (PM10; VOC)
08/05/2026 15:56	4.2	0.0100	4.5	0.0100	WNW	0.7	Northwest Location (PM10; VOC)	Southeast (PM10; VOC)
08/05/2026 15:57	4.6	0.0100	4.7	0.0100	W	0.6	Northwest Location (PM10; VOC)	Southeast (PM10; VOC)
08/05/2026 15:58	4.6	0.0100	4.6	0.0200	WNW	0.6	Northwest Location (PM10; VOC)	Southeast (PM10; VOC)
08/05/2026 15:59	4.9	0.0100	4.6	0.0300	NNW	0.5	Northwest Location (PM10; VOC)	Southeast (PM10; VOC)
08/05/2026 16:00	4.4	0.0100	4.3	0.0200	NNW	0.4	Northwest Location (PM10; VOC)	Southeast (PM10; VOC)
08/05/2026 16:01	4.2	0.0100	4.3	0.0100	NNW	0.6	Northwest Location (PM10; VOC)	Southeast (PM10; VOC)
08/05/2026 16:02	4.6	0.0100	4.7	0.0100	NNW	0.5	Northwest Location (PM10; VOC)	Southeast (PM10; VOC)
08/05/2026 16:03	4.5	0.0100	4.5	0.0100	NW	0.5	Northwest Location (PM10; VOC)	Southeast (PM10; VOC)

Date/Time	Northwest Location PM10 (µg/m³)	Northwest Location VOC (ppm)	Southeast PM10 (µg/m³)	Southeast VOC (ppm)	Wind Direction	Wind Speed	Upwind	Downwind
08/05/2026 16:04	5.0	0.0100	4.6	0.0500	N	0.6	Northwest Location (PM10; VOC)	Southeast (PM10; VOC)
08/05/2026 16:05	5.2	0.0100	4.9	0.0200	NW	0.7	Northwest Location (PM10; VOC)	Southeast (PM10; VOC)
08/05/2026 16:06	5.0	0.0100	5.2	0.0300	NNW	0.7	Northwest Location (PM10; VOC)	Southeast (PM10; VOC)
08/05/2026 16:07	5.5	0.0100	5.5	0.0300	N	0.6	Northwest Location (PM10; VOC)	Southeast (PM10; VOC)
08/05/2026 16:08	5.5	0.0100	5.8	0.0300	NW	0.8	Northwest Location (PM10; VOC)	Southeast (PM10; VOC)
08/05/2026 16:09	6.6	0.0100	5.9	0.0300	NNE	0.7	Northwest Location (PM10; VOC)	Southeast (PM10; VOC)
08/05/2026 16:10	6.3	0.0100	5.8	0.0300	NE	0.7	Southeast (PM10; VOC)	Northwest Location (PM10; VOC)
08/05/2026 16:11	5.5	0.0100	6.0	0.0200	N	0.4	Northwest Location (PM10; VOC)	Southeast (PM10; VOC)
08/05/2026 16:12	5.7	0.0100	6.1	0.0200	NNE	0.5	Northwest Location (PM10; VOC)	Southeast (PM10; VOC)
08/05/2026 16:13	5.6	0.0100	6.0	0.0200	ENE	0.3	Southeast (PM10; VOC)	Northwest Location (PM10; VOC)
08/05/2026 16:14	6.1	0.0100	5.9	0.0200	N	0.4	Northwest Location (PM10; VOC)	Southeast (PM10; VOC)
08/05/2026 16:15	6.5	0.0100	6.2	0.0200	NNE	0.4	Northwest Location (PM10; VOC)	Southeast (PM10; VOC)
08/05/2026 16:16	7.0	0.0100	6.7	0.0100	NE	0.4	Southeast (PM10; VOC)	Northwest Location (PM10; VOC)
08/05/2026 16:17	7.2	0.0100	6.8	0.0200	N	0.4	Northwest Location (PM10; VOC)	Southeast (PM10; VOC)
08/05/2026 16:18	6.8	0.0100	6.9	0.0100	NNE	0.3	Southeast (PM10; VOC)	Northwest Location (PM10; VOC)
08/05/2026 16:19	6.3	0.0100	6.6	0.0100	NE	0.6	Southeast (PM10; VOC)	Northwest Location (PM10; VOC)
08/05/2026 16:20	6.2	0.0100	6.6	0.0200	NNE	0.5	Southeast (PM10; VOC)	Northwest Location (PM10; VOC)
08/05/2026 16:21	6.6	0.0100	6.8	0.0200	NW	0.5	Northwest Location (PM10; VOC)	Southeast (PM10; VOC)
08/05/2026 16:22	6.2	0.0100	6.6	0.0100	ENE	0.3	Southeast (PM10; VOC)	Northwest Location (PM10; VOC)
08/05/2026 16:23	6.6	0.0100	6.0	0.0100	N	0.4	Northwest Location (PM10; VOC)	Southeast (PM10; VOC)

Date/Time	Northwest Location PM10 (µg/m³)	Northwest Location VOC (ppm)	Southeast PM10 (µg/m³)	Southeast VOC (ppm)	Wind Direction	Wind Speed	Upwind	Downwind
08/05/2026 16:24	6.0	0.0100	6.2	0.0100	NNE	0.8	Northwest Location (PM10; VOC)	Southeast (PM10; VOC)
08/05/2026 16:25	5.5	0.0100	5.6	0.0100	NW	0.6	Northwest Location (PM10; VOC)	Southeast (PM10; VOC)
08/05/2026 16:26	5.0	0.0100	5.0	0.0100	ESE	0.2	Southeast (PM10; VOC)	Northwest Location (PM10; VOC)
08/05/2026 16:27	5.1	0.0100	5.1	0.0100	E	0.2	Southeast (PM10; VOC)	Northwest Location (PM10; VOC)
08/05/2026 16:28	11.9	0.0100	5.4	0.0200	NNE	0.4	Northwest Location (PM10; VOC)	Southeast (PM10; VOC)
08/05/2026 16:29			5.5	0.0200	NE	0.5		

LANGAN

SITE OBSERVATION REPORT

PROJECT No.: 170933501	**CLIENT:**	**DATE:**	Thursday, August 6, 2026
PROJECT: 21 Denton Place	2123 Denton LLC Brooklyn, NY 11203	**WEATHER:**	Sunny, 75.0 – 97.9 ^{0}F Wind: S @ 0.3 – 5.5 mph
LOCATION: Brooklyn, New York		**TIME:**	7:00 am – 5:15 PM
NYSDEC SITE ID: 224133		**MONITOR:**	Jennifer Samuel

EQUIPMENT:
COMACCHIO MC-15 HT
CAT 314E
Geoprobe 6011DT
Ingersoll Rand 185

PRESENT AT SITE:
Langan: Jennifer Samuel
B. Contracting Group: Diego Miguel Jarroo
Visitors: Charles Lambert (WSP)

OBSERVATIONS, DISCUSSIONS, TEST RESULTS, ETC.:

Langan observed and documented air quality throughout drilling operations and groundwater amendment injections. Work performed is in accordance with the Interim Remedial Measures Work Plan as approved by the New York State Department of Environmental Conservation (NYSDEC) approval letter dated June 10, 2026.

Site Activities

- B. Contracting Group drilled 2 piles alongside northeastern wall and 3 piles alongside the northern wall
- J.Samuel (Langan) moved Aeroqual camp station 2391 from northern corner to western corner and Aeroqual camp station 2390 from southern corner to eastern corner due to close proximity of pile drilling machine.

Material Tracking

- No material imported/exported

Cc:	D. Winslow, B. Parekh, M. Del Balzo, M. Heye	By:	Jennifer Samuel **Langan, D.P.C.**

CAMP Activities

- Langan performed community air monitoring at the perimeter of the site at one upwind and one downwind location during ground-intrusive work. Implementation of the Community Air Monitoring Plan (CAMP) included air monitoring for particulate matter for particulates less than 10 µm in diameter (PM10) and VOCs. No VOCs or particulates exceeded the action levels established in the site-specific CAMP.
- Fugitive dust and odors were not observed leaving the site.

Cc:	D. Winslow, B. Parekh, M. Del Balzo, M. Heye	By:	Jennifer Samuel
			Langan, D.P.C.

Site Photographs



Photo 1: B. Contracting Group pile drilling alongside northern wall



Photo 2: New location of 2391 CAMP station moved to western corner of site.

Cc:	D. Winslow, B. Parekh, M. Del Balzo, M. Heye	By:	Jennifer Samuel
			Langan, D.P.C.

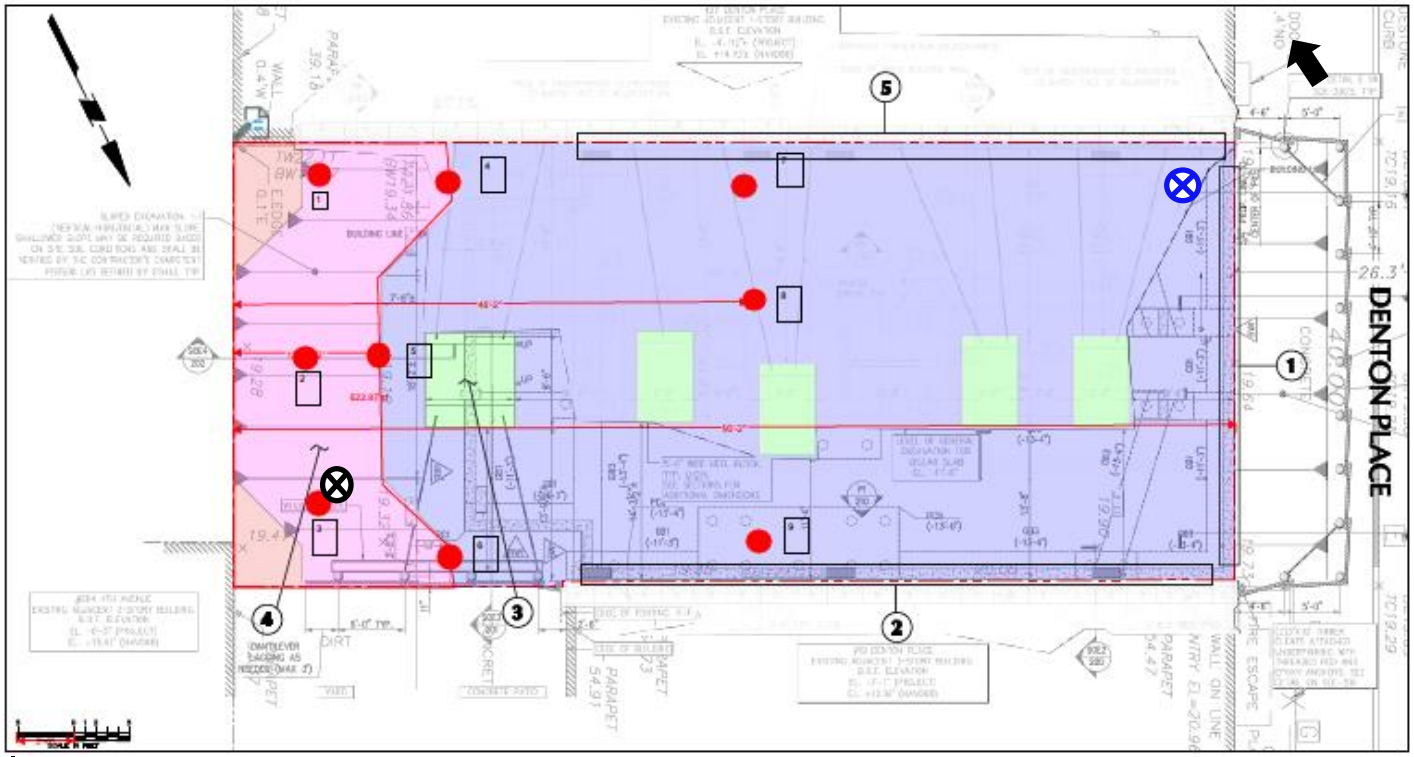

Legend:

Upwind CAMP Station

Downwind CAMP Station

Prevailing Wind Direction

Cc:	D. Winslow, B. Parekh, M. Del Balzo, M. Heye	By:	Jennifer Samuel
			Langan, D.P.C.



Cc:	D. Winslow, B. Parekh, M. Del Balzo, M. Heye	By:	Jennifer Samuel
			Langan, D.P.C.

LANGAN	Site Contribution v7.1.26 Report	170933501 - 21 Denton Pl - SQ-73246	
		Report Period	
		From:	08/06/2026 07:00
		To:	08/06/2026 17:00
		PM10 Action Level:	150 µg/m³
		VOC Action Level:	5 ppm

Daily Environmental Summary	Temp (°F)	Relative Humidity (%)	Barometer (inHg)	Wind Speed (mph)	Prevailing Wind Direction
08/06/2026	75.0 - 97.9	54.9 - 97.8	30.2 - 30.6	0.3 - 5.5	N

Daily Monitoring Summary	PM10 (µg/m³)	Time	VOC (ppm)	Time
Min Contribution (15 min avg.) - 8/6/2026	0.0	07:23	0.0000	07:23
Max Contribution (15 min avg.) - 8/6/2026	74.4	12:17	0.3227	14:03
Daily Avg. Contribution (15 min avg.) - 8/6/2026	1.9	-	0.0128	-

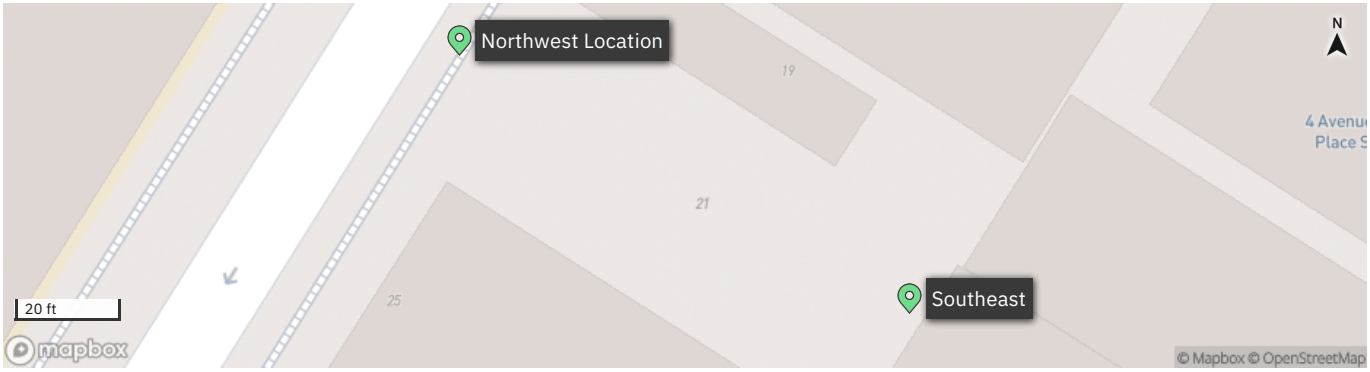

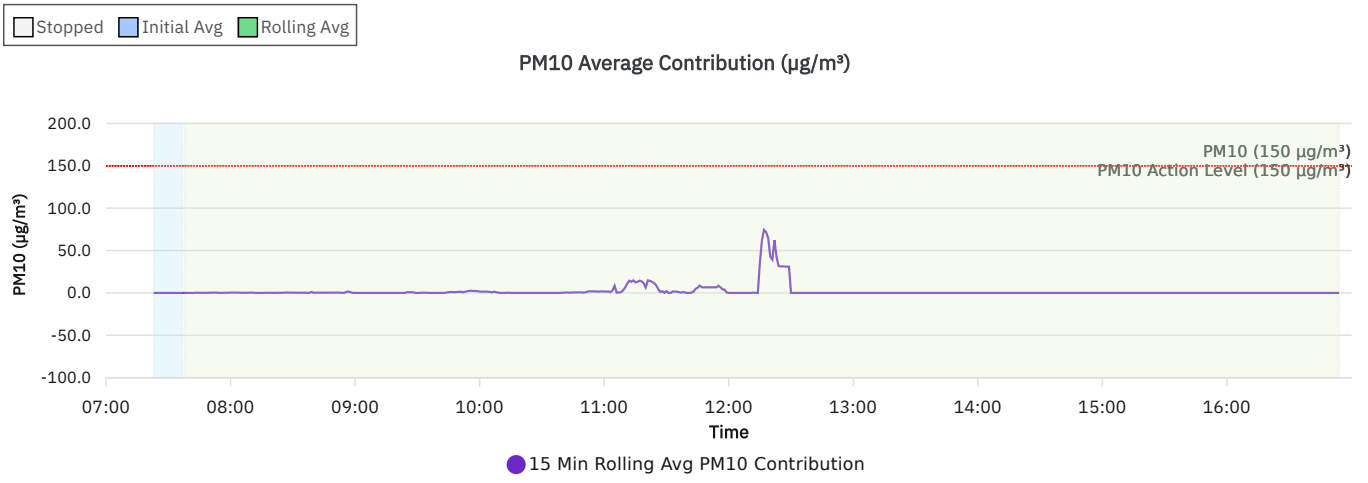

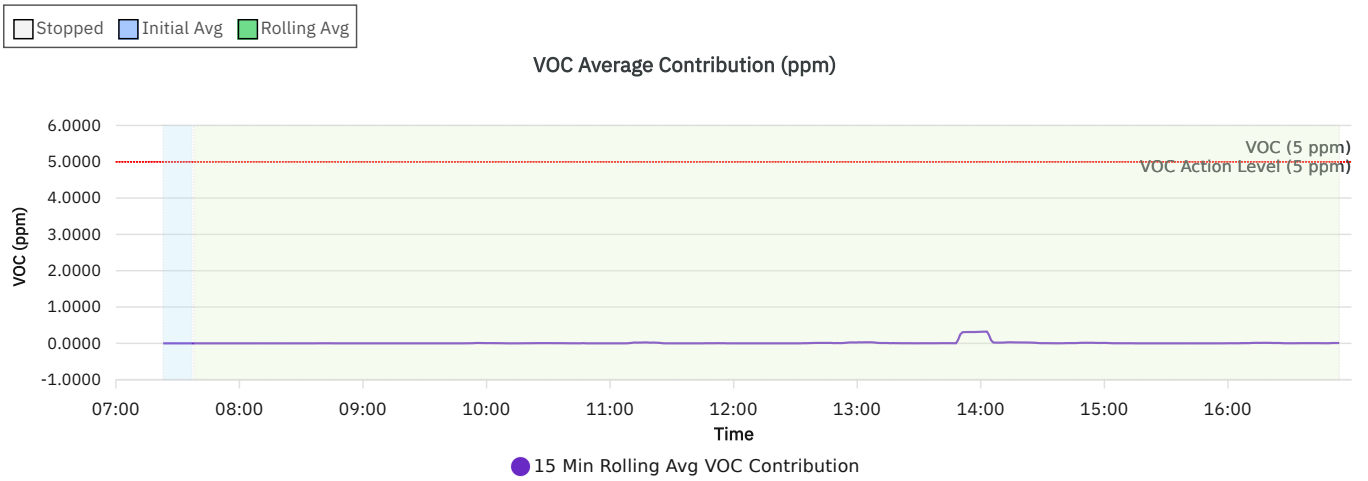

Wind rose (mph)

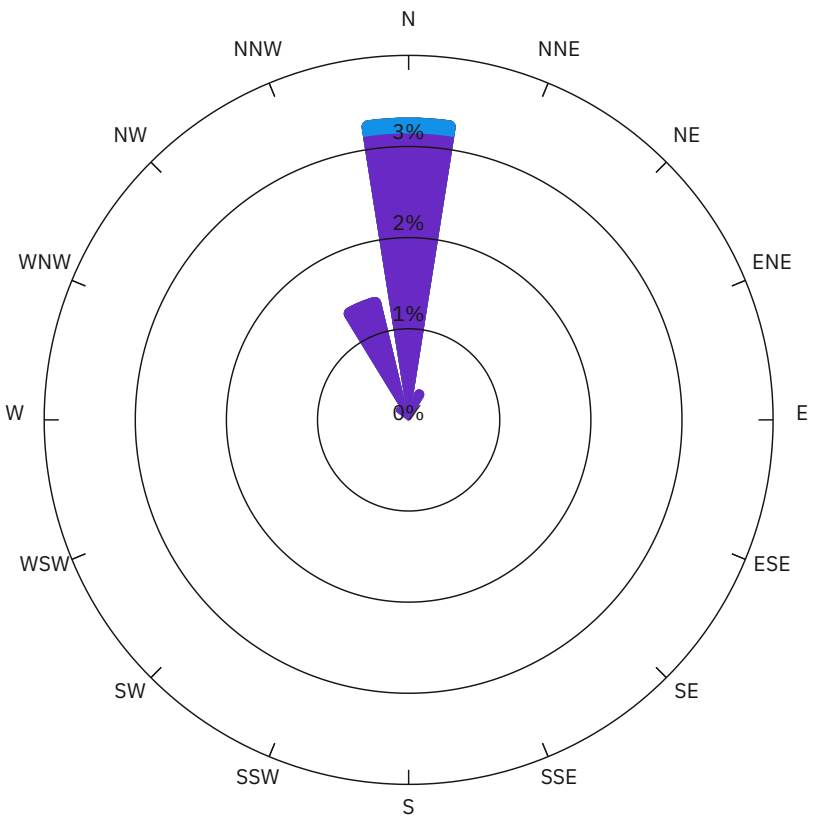

WS (mph)	Time
< 2	5.1%
2-4	0.2%
4-6	0.0%
6-8	0.0%
>= 8	0.0%
calm	94.8%

Northwest Location

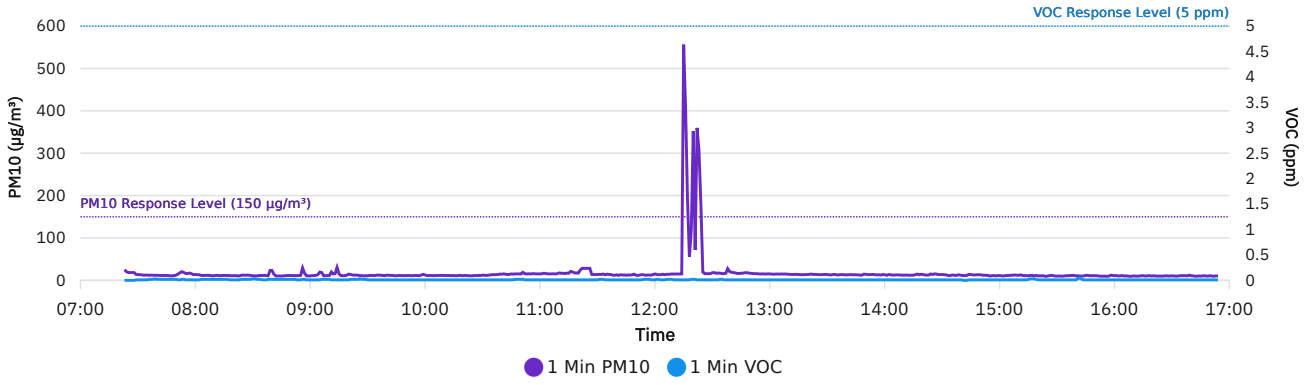

Southeast

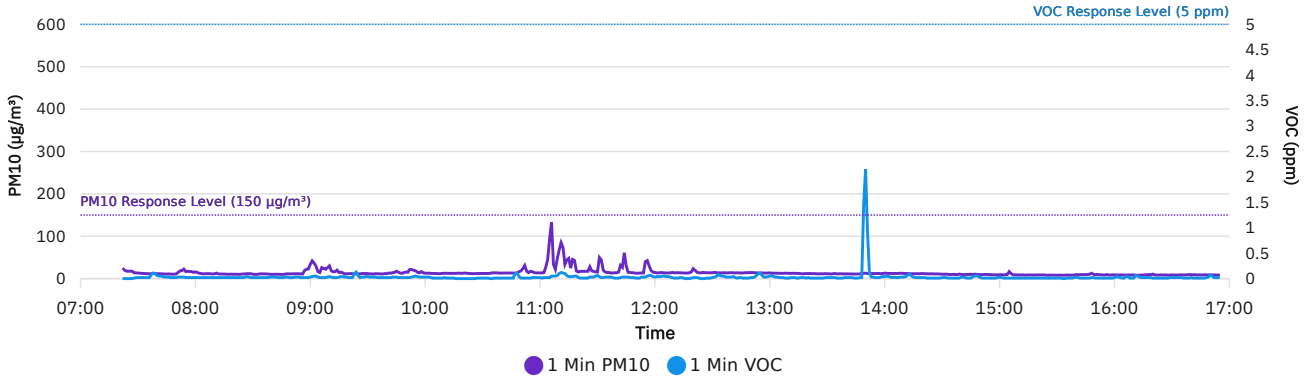

DER-10 Summary: 15 Min Rolling Avg Data

Date/Time	Average Upwind PM10 (µg/m³)	Average Downwind PM10 (µg/m³)	Average Contribution PM10 (µg/m³)	Average Upwind VOC (ppm)	Average Downwind VOC (ppm)	Average Contribution VOC (ppm)	Wind Speed	Wind Direction
8/6/2026 07:22							0.2	SE
8/6/2026 07:23	25.0	20.2	0.0	0.0000	0.0000	0.0000	0.1	WNW
8/6/2026 07:24	22.8	18.8	0.0	0.0000	0.0000	0.0000	0.2	W
8/6/2026 07:25	21.3	18.4	0.0	0.0000	0.0000	0.0000	0.2	NNW
8/6/2026 07:26	20.4	18.4	0.0	0.0000	0.0000	0.0000	0.2	NE
8/6/2026 07:27	19.8	18.4	0.0	0.0000	0.0000	0.0000	0.1	NNE
8/6/2026 07:28	19.6	17.6	0.0	0.0000	0.0017	0.0017	0.2	NNE
8/6/2026 07:29	18.7	17.1	0.0	0.0029	0.0029	0.0000	0.1	SSE
8/6/2026 07:30	18.0	16.7	0.0	0.0050	0.0038	0.0000	0.1	NE
8/6/2026 07:31	17.5	16.3	0.0	0.0056	0.0056	0.0000	0.1	W
8/6/2026 07:32	17.0	15.9	0.0	0.0070	0.0060	0.0000	0.1	E
8/6/2026 07:33	16.6	15.6	0.0	0.0073	0.0073	0.0000	0.1	SSW
8/6/2026 07:34	16.2	15.3	0.0	0.0083	0.0075	0.0000	0.1	SE
8/6/2026 07:35	15.9	15.0	0.0	0.0085	0.0085	0.0000	0.0	WSW
8/6/2026 07:36	15.6	14.8	0.0	0.0093	0.0093	0.0000	0.0	SE
8/6/2026 07:37	15.3	14.7	0.0	0.0140	0.0100	0.0000	0.0	SSW
8/6/2026 07:38	14.4	14.1	0.0	0.0213	0.0113	0.0000	0.1	ENE
8/6/2026 07:39	13.8	13.7	0.0	0.0280	0.0133	0.0000	0.1	S
8/6/2026 07:40	13.4	13.3	0.0	0.0293	0.0173	0.0000	0.1	SSW
8/6/2026 07:41	13.0	12.9	0.0	0.0327	0.0187	0.0000	0.1	ESE
8/6/2026 07:42	12.6	12.4	0.0	0.0360	0.0200	0.0000	0.1	ESE
8/6/2026 07:43	12.1	12.3	0.2	0.0387	0.0207	0.0000	0.1	E
8/6/2026 07:44	11.9	12.1	0.2	0.0393	0.0213	0.0000	0.1	SE
8/6/2026 07:45	11.8	11.9	0.1	0.0393	0.0227	0.0000	0.1	WSW
8/6/2026 07:46	11.7	11.8	0.2	0.0407	0.0227	0.0000	0.2	SSE
8/6/2026 07:47	11.6	11.7	0.1	0.0407	0.0233	0.0000	0.1	NNW
8/6/2026 07:48	11.4	11.6	0.1	0.0413	0.0233	0.0000	0.1	ENE
8/6/2026 07:49	11.3	11.5	0.1	0.0413	0.0240	0.0000	0.1	NNE
8/6/2026 07:50	11.3	11.6	0.3	0.0420	0.0240	0.0000	0.1	ENE
8/6/2026 07:51	11.4	11.8	0.3	0.0427	0.0233	0.0000	0.2	E
8/6/2026 07:52	11.9	12.2	0.3	0.0380	0.0240	0.0000	0.2	N

Date/Time	Average Upwind PM10 (µg/m³)	Average Downwind PM10 (µg/m³)	Average Contribution PM10 (µg/m³)	Average Upwind VOC (ppm)	Average Downwind VOC (ppm)	Average Contribution VOC (ppm)	Wind Speed	Wind Direction
8/6/2026 07:53	12.4	12.7	0.4	0.0327	0.0240	0.0000	0.1	NE
8/6/2026 07:54	13.1	13.2	0.1	0.0280	0.0233	0.0000	0.2	NE
8/6/2026 07:55	13.4	13.5	0.1	0.0280	0.0200	0.0000	0.2	NE
8/6/2026 07:56	13.7	13.8	0.1	0.0253	0.0200	0.0000	0.2	W
8/6/2026 07:57	14.1	14.2	0.2	0.0233	0.0193	0.0000	0.2	SE
8/6/2026 07:58	14.4	14.6	0.2	0.0213	0.0193	0.0000	0.1	SSW
8/6/2026 07:59	14.5	14.8	0.2	0.0200	0.0193	0.0000	0.1	SW
8/6/2026 08:00	14.7	15.1	0.4	0.0193	0.0187	0.0000	0.1	WSW
8/6/2026 08:01	14.9	15.3	0.4	0.0187	0.0180	0.0000	0.1	SE
8/6/2026 08:02	15.0	15.4	0.4	0.0187	0.0173	0.0000	0.1	SSW
8/6/2026 08:03	15.1	15.5	0.4	0.0187	0.0173	0.0000	0.1	ENE
8/6/2026 08:04	15.2	15.5	0.3	0.0187	0.0173	0.0000	0.1	SSE
8/6/2026 08:05	15.2	15.5	0.2	0.0187	0.0173	0.0000	0.1	SE
8/6/2026 08:06	15.0	15.2	0.2	0.0180	0.0180	0.0000	0.1	N
8/6/2026 08:07	14.6	14.8	0.2	0.0187	0.0173	0.0000	0.1	SE
8/6/2026 08:08	14.1	14.2	0.1	0.0180	0.0173	0.0000	0.1	SSE
8/6/2026 08:09	13.4	13.7	0.3	0.0173	0.0173	0.0000	0.1	SE
8/6/2026 08:10	13.0	13.4	0.4	0.0173	0.0180	0.0007	0.1	SSW
8/6/2026 08:11	12.8	13.0	0.2	0.0180	0.0180	0.0000	0.2	SE
8/6/2026 08:12	12.4	12.6	0.1	0.0180	0.0187	0.0007	0.1	WSW
8/6/2026 08:13	12.1	12.2	0.1	0.0187	0.0187	0.0000	0.1	W
8/6/2026 08:14	12.0	12.0	0.0	0.0193	0.0187	0.0000	0.1	SSW
8/6/2026 08:15	11.8	11.7	0.0	0.0200	0.0187	0.0000	0.1	ESE
8/6/2026 08:16	11.5	11.6	0.1	0.0200	0.0193	0.0000	0.2	SE
8/6/2026 08:17	11.3	11.4	0.1	0.0200	0.0200	0.0000	0.2	ENE
8/6/2026 08:18	11.2	11.4	0.2	0.0200	0.0193	0.0000	0.2	E
8/6/2026 08:19	11.2	11.4	0.2	0.0193	0.0193	0.0000	0.1	WSW
8/6/2026 08:20	11.2	11.2	0.1	0.0187	0.0193	0.0007	0.1	WNW
8/6/2026 08:21	11.1	11.2	0.1	0.0187	0.0187	0.0000	0.2	S
8/6/2026 08:22	11.0	11.1	0.1	0.0187	0.0180	0.0000	0.2	S
8/6/2026 08:23	10.9	11.1	0.2	0.0187	0.0173	0.0000	0.2	SE

Date/Time	Average Upwind PM10 (µg/m³)	Average Downwind PM10 (µg/m³)	Average Contribution PM10 (µg/m³)	Average Upwind VOC (ppm)	Average Downwind VOC (ppm)	Average Contribution VOC (ppm)	Wind Speed	Wind Direction
8/6/2026 08:24	10.9	11.0	0.1	0.0187	0.0173	0.0000	0.1	W
8/6/2026 08:25	10.9	11.1	0.2	0.0187	0.0173	0.0000	0.1	ESE
8/6/2026 08:26	10.8	11.1	0.3	0.0193	0.0173	0.0000	0.1	SSE
8/6/2026 08:27	10.8	11.2	0.4	0.0207	0.0173	0.0000	0.1	SSW
8/6/2026 08:28	10.9	11.3	0.4	0.0207	0.0180	0.0000	0.1	WSW
8/6/2026 08:29	10.9	11.3	0.3	0.0207	0.0180	0.0000	0.1	E
8/6/2026 08:30	10.9	11.2	0.3	0.0207	0.0187	0.0000	0.1	SSE
8/6/2026 08:31	10.9	11.2	0.3	0.0207	0.0193	0.0000	0.1	ENE
8/6/2026 08:32	10.9	11.1	0.2	0.0207	0.0193	0.0000	0.1	E
8/6/2026 08:33	10.9	11.1	0.2	0.0207	0.0200	0.0000	0.1	NNE
8/6/2026 08:34	10.9	11.1	0.2	0.0213	0.0200	0.0000	0.1	WNW
8/6/2026 08:35	10.9	11.2	0.3	0.0213	0.0200	0.0000	0.1	WNW
8/6/2026 08:36	11.0	11.2	0.2	0.0207	0.0207	0.0000	0.0	WNW
8/6/2026 08:37	11.1	11.2	0.1	0.0200	0.0213	0.0013	0.0	W
8/6/2026 08:38	11.2	11.3	0.1	0.0200	0.0220	0.0020	0.1	W
8/6/2026 08:39	11.1	12.1	1.1	0.0207	0.0220	0.0013	0.0	S
8/6/2026 08:40	11.9	12.0	0.1	0.0207	0.0227	0.0020	0.1	NNW
8/6/2026 08:41	11.8	12.1	0.3	0.0207	0.0227	0.0020	0.0	ENE
8/6/2026 08:42	11.7	12.0	0.3	0.0200	0.0227	0.0027	0.1	ENE
8/6/2026 08:43	11.6	11.9	0.3	0.0200	0.0220	0.0020	0.1	NE
8/6/2026 08:44	11.5	11.9	0.3	0.0200	0.0220	0.0020	0.1	ENE
8/6/2026 08:45	11.5	11.8	0.3	0.0200	0.0213	0.0013	0.2	ESE
8/6/2026 08:46	11.5	11.8	0.3	0.0200	0.0207	0.0007	0.1	S
8/6/2026 08:47	11.5	11.9	0.3	0.0207	0.0207	0.0000	0.1	SSE
8/6/2026 08:48	11.6	11.9	0.3	0.0213	0.0207	0.0000	0.1	E
8/6/2026 08:49	11.6	11.9	0.4	0.0213	0.0207	0.0000	0.2	ENE
8/6/2026 08:50	11.6	11.9	0.3	0.0220	0.0207	0.0000	0.2	WSW
8/6/2026 08:51	11.5	11.9	0.4	0.0227	0.0207	0.0000	0.2	ENE
8/6/2026 08:52	11.6	11.9	0.3	0.0240	0.0207	0.0000	0.2	E
8/6/2026 08:53	11.6	11.9	0.3	0.0247	0.0200	0.0000	0.3	ENE
8/6/2026 08:54	11.7	11.1	0.0	0.0247	0.0193	0.0000	0.3	ENE

Date/Time	Average Upwind PM10 (µg/m³)	Average Downwind PM10 (µg/m³)	Average Contribution PM10 (µg/m³)	Average Upwind VOC (ppm)	Average Downwind VOC (ppm)	Average Contribution VOC (ppm)	Wind Speed	Wind Direction
8/6/2026 08:55	10.8	11.2	0.4	0.0247	0.0180	0.0000	0.3	E
8/6/2026 08:56	10.9	12.2	1.4	0.0240	0.0180	0.0000	0.3	E
8/6/2026 08:57	11.3	12.8	1.5	0.0233	0.0180	0.0000	0.3	WNW
8/6/2026 08:58	12.1	12.8	0.7	0.0233	0.0173	0.0000	0.3	NE
8/6/2026 08:59	12.9	12.8	0.0	0.0233	0.0167	0.0000	0.2	ENE
8/6/2026 09:00	14.5	12.8	0.0	0.0240	0.0160	0.0000	0.2	E
8/6/2026 09:01	16.7	12.9	0.0	0.0253	0.0153	0.0000	0.2	SSE
8/6/2026 09:02	18.4	12.9	0.0	0.0267	0.0147	0.0000	0.3	E
8/6/2026 09:03	19.6	12.9	0.0	0.0280	0.0140	0.0000	0.2	E
8/6/2026 09:04	20.0	13.0	0.0	0.0287	0.0133	0.0000	0.2	E
8/6/2026 09:05	20.2	13.6	0.0	0.0287	0.0127	0.0000	0.3	ENE
8/6/2026 09:06	21.1	14.1	0.0	0.0287	0.0127	0.0000	0.3	ENE
8/6/2026 09:07	21.1	15.0	0.0	0.0280	0.0127	0.0000	0.3	N
8/6/2026 09:08	21.8	15.0	0.0	0.0273	0.0133	0.0000	0.3	S
8/6/2026 09:09	22.8	15.0	0.0	0.0273	0.0140	0.0000	0.2	ESE
8/6/2026 09:10	24.0	14.9	0.0	0.0287	0.0147	0.0000	0.2	NE
8/6/2026 09:11	24.5	14.3	0.0	0.0293	0.0140	0.0000	0.2	ENE
8/6/2026 09:12	24.5	14.0	0.0	0.0293	0.0133	0.0000	0.2	E
8/6/2026 09:13	24.1	14.4	0.0	0.0293	0.0133	0.0000	0.2	NE
8/6/2026 09:14	23.9	15.7	0.0	0.0293	0.0133	0.0000	0.3	ENE
8/6/2026 09:15	22.6	16.1	0.0	0.0293	0.0133	0.0000	0.3	NE
8/6/2026 09:16	20.9	16.1	0.0	0.0293	0.0133	0.0000	0.3	NNE
8/6/2026 09:17	19.3	16.0	0.0	0.0287	0.0133	0.0000	0.3	E
8/6/2026 09:18	18.1	16.0	0.0	0.0260	0.0147	0.0000	0.2	SW
8/6/2026 09:19	17.8	15.9	0.0	0.0260	0.0147	0.0000	0.3	ENE
8/6/2026 09:20	17.6	15.5	0.0	0.0260	0.0147	0.0000	0.3	NE
8/6/2026 09:21	16.6	15.3	0.0	0.0260	0.0147	0.0000	0.3	ENE
8/6/2026 09:22	16.7	14.5	0.0	0.0260	0.0147	0.0000	0.3	ENE
8/6/2026 09:23	15.9	14.6	0.0	0.0313	0.0147	0.0000	0.3	E
8/6/2026 09:24	15.0	14.6	0.0	0.0380	0.0147	0.0000	0.3	NNE
8/6/2026 09:25	13.8	14.6	0.9	0.0367	0.0173	0.0000	0.3	NNE

Date/Time	Average Upwind PM10 (µg/m³)	Average Downwind PM10 (µg/m³)	Average Contribution PM10 (µg/m³)	Average Upwind VOC (ppm)	Average Downwind VOC (ppm)	Average Contribution VOC (ppm)	Wind Speed	Wind Direction
8/6/2026 09:26	13.3	14.1	0.8	0.0360	0.0187	0.0000	0.3	ENE
8/6/2026 09:27	13.0	13.8	0.8	0.0367	0.0193	0.0000	0.3	NE
8/6/2026 09:28	12.7	13.4	0.7	0.0373	0.0200	0.0000	0.3	ENE
8/6/2026 09:29	12.2	12.1	0.0	0.0387	0.0207	0.0000	0.3	NNE
8/6/2026 09:30	12.0	11.8	0.0	0.0393	0.0207	0.0000	0.3	ENE
8/6/2026 09:31	11.8	11.8	0.0	0.0373	0.0220	0.0000	0.3	WNW
8/6/2026 09:32	11.6	11.9	0.2	0.0367	0.0220	0.0000	0.3	ENE
8/6/2026 09:33	11.6	11.9	0.3	0.0380	0.0207	0.0000	0.3	S
8/6/2026 09:34	11.6	11.8	0.2	0.0380	0.0207	0.0000	0.3	NE
8/6/2026 09:35	11.6	11.7	0.1	0.0380	0.0207	0.0000	0.2	NE
8/6/2026 09:36	11.6	11.6	0.0	0.0380	0.0200	0.0000	0.2	E
8/6/2026 09:37	11.5	11.5	0.0	0.0380	0.0193	0.0000	0.2	NE
8/6/2026 09:38	11.5	11.5	0.0	0.0320	0.0193	0.0000	0.2	W
8/6/2026 09:39	11.6	11.4	0.0	0.0247	0.0187	0.0000	0.2	ENE
8/6/2026 09:40	11.5	11.4	0.0	0.0247	0.0153	0.0000	0.2	E
8/6/2026 09:41	11.6	11.6	0.0	0.0240	0.0147	0.0000	0.2	NNW
8/6/2026 09:42	11.6	11.7	0.1	0.0227	0.0147	0.0000	0.2	NW
8/6/2026 09:43	11.7	11.7	0.0	0.0227	0.0140	0.0000	0.2	NE
8/6/2026 09:44	11.6	12.0	0.4	0.0207	0.0147	0.0000	0.2	SW
8/6/2026 09:45	11.6	12.4	0.9	0.0187	0.0160	0.0000	0.1	NW
8/6/2026 09:46	11.6	12.7	1.1	0.0187	0.0153	0.0000	0.2	N
8/6/2026 09:47	11.7	12.7	1.0	0.0180	0.0153	0.0000	0.2	NE
8/6/2026 09:48	11.8	12.7	0.9	0.0173	0.0153	0.0000	0.2	S
8/6/2026 09:49	11.8	12.9	1.1	0.0160	0.0160	0.0000	0.1	W
8/6/2026 09:50	11.8	13.1	1.3	0.0153	0.0167	0.0013	0.1	W
8/6/2026 09:51	11.8	13.3	1.5	0.0147	0.0173	0.0027	0.2	NNW
8/6/2026 09:52	12.5	13.2	0.7	0.0147	0.0173	0.0027	0.1	E
8/6/2026 09:53	12.5	13.9	1.4	0.0147	0.0180	0.0033	0.2	N
8/6/2026 09:54	12.4	14.5	2.0	0.0140	0.0200	0.0060	0.2	W
8/6/2026 09:55	12.4	14.9	2.4	0.0133	0.0227	0.0093	0.2	WNW
8/6/2026 09:56	12.4	15.0	2.6	0.0133	0.0240	0.0107	0.2	NNE

Date/Time	Average Upwind PM10 (µg/m³)	Average Downwind PM10 (µg/m³)	Average Contribution PM10 (µg/m³)	Average Upwind VOC (ppm)	Average Downwind VOC (ppm)	Average Contribution VOC (ppm)	Wind Speed	Wind Direction
8/6/2026 09:57	12.5	14.9	2.3	0.0147	0.0233	0.0087	0.2	NNE
8/6/2026 09:58	12.7	14.9	2.3	0.0147	0.0233	0.0087	0.2	NE
8/6/2026 09:59	12.8	14.9	2.1	0.0160	0.0220	0.0060	0.2	ENE
8/6/2026 10:00	13.0	14.6	1.6	0.0160	0.0220	0.0060	0.2	NNW
8/6/2026 10:01	12.9	14.4	1.5	0.0160	0.0227	0.0067	0.2	N
8/6/2026 10:02	12.9	14.5	1.5	0.0167	0.0227	0.0060	0.2	NE
8/6/2026 10:03	12.9	14.5	1.6	0.0167	0.0227	0.0060	0.2	ENE
8/6/2026 10:04	12.9	14.3	1.4	0.0167	0.0220	0.0053	0.2	W
8/6/2026 10:05	13.0	14.0	1.1	0.0167	0.0213	0.0047	0.2	SSW
8/6/2026 10:06	13.0	13.8	0.8	0.0167	0.0207	0.0040	0.2	NNE
8/6/2026 10:07	12.3	13.8	1.5	0.0160	0.0207	0.0047	0.2	SSE
8/6/2026 10:08	12.3	13.2	0.8	0.0160	0.0193	0.0033	0.1	W
8/6/2026 10:09	12.4	12.7	0.3	0.0160	0.0173	0.0013	0.1	WSW
8/6/2026 10:10	12.4	12.3	0.0	0.0160	0.0153	0.0000	0.1	WNW
8/6/2026 10:11	12.4	12.1	0.0	0.0160	0.0133	0.0000	0.1	NNW
8/6/2026 10:12	12.2	12.2	0.0	0.0147	0.0133	0.0000	0.1	WSW
8/6/2026 10:13	11.9	12.1	0.2	0.0133	0.0133	0.0000	0.1	ENE
8/6/2026 10:14	11.9	11.9	0.1	0.0120	0.0133	0.0013	0.1	NE
8/6/2026 10:15	11.9	11.8	0.0	0.0120	0.0120	0.0000	0.1	NE
8/6/2026 10:16	11.9	11.7	0.0	0.0113	0.0107	0.0000	0.1	ENE
8/6/2026 10:17	11.9	11.7	0.0	0.0093	0.0107	0.0013	0.1	NE
8/6/2026 10:18	12.0	11.7	0.0	0.0080	0.0107	0.0027	0.1	SSW
8/6/2026 10:19	12.1	11.6	0.0	0.0073	0.0107	0.0033	0.0	S
8/6/2026 10:20	12.0	11.7	0.0	0.0073	0.0100	0.0027	0.0	SW
8/6/2026 10:21	12.1	11.8	0.0	0.0067	0.0100	0.0033	0.0	SSE
8/6/2026 10:22	12.1	11.7	0.0	0.0060	0.0100	0.0040	0.0	S
8/6/2026 10:23	12.2	11.7	0.0	0.0053	0.0100	0.0047	0.0	S
8/6/2026 10:24	12.2	11.6	0.0	0.0047	0.0100	0.0053	0.0	E
8/6/2026 10:25	12.2	11.5	0.0	0.0040	0.0093	0.0053	0.1	NE
8/6/2026 10:26	12.2	11.4	0.0	0.0033	0.0093	0.0060	0.1	ENE
8/6/2026 10:27	12.2	11.4	0.0	0.0033	0.0093	0.0060	0.1	NNE

Date/Time	Average Upwind PM10 (µg/m³)	Average Downwind PM10 (µg/m³)	Average Contribution PM10 (µg/m³)	Average Upwind VOC (ppm)	Average Downwind VOC (ppm)	Average Contribution VOC (ppm)	Wind Speed	Wind Direction
8/6/2026 10:28	12.2	11.4	0.0	0.0033	0.0093	0.0060	0.1	W
8/6/2026 10:29	12.1	11.5	0.0	0.0033	0.0093	0.0060	0.1	W
8/6/2026 10:30	12.1	11.5	0.0	0.0033	0.0093	0.0060	0.0	WNW
8/6/2026 10:31	12.1	11.6	0.0	0.0040	0.0093	0.0053	0.0	WNW
8/6/2026 10:32	12.0	11.7	0.0	0.0047	0.0093	0.0047	0.0	ESE
8/6/2026 10:33	12.0	11.7	0.0	0.0053	0.0093	0.0040	0.0	NNE
8/6/2026 10:34	12.0	11.8	0.0	0.0053	0.0093	0.0040	0.0	NE
8/6/2026 10:35	12.2	11.8	0.0	0.0047	0.0100	0.0053	0.1	NE
8/6/2026 10:36	12.2	11.9	0.0	0.0053	0.0100	0.0047	0.1	NNE
8/6/2026 10:37	12.3	12.1	0.0	0.0060	0.0100	0.0040	0.1	ENE
8/6/2026 10:38	12.4	12.3	0.0	0.0067	0.0100	0.0033	0.2	NE
8/6/2026 10:39	12.4	12.6	0.1	0.0073	0.0100	0.0027	0.2	ENE
8/6/2026 10:40	12.5	12.8	0.3	0.0080	0.0100	0.0020	0.2	ENE
8/6/2026 10:41	12.6	13.0	0.4	0.0087	0.0100	0.0013	0.2	NE
8/6/2026 10:42	12.7	13.2	0.5	0.0087	0.0100	0.0013	0.2	E
8/6/2026 10:43	12.9	13.3	0.4	0.0087	0.0100	0.0013	0.2	N
8/6/2026 10:44	13.0	13.4	0.4	0.0087	0.0100	0.0013	0.3	E
8/6/2026 10:45	13.1	13.6	0.6	0.0087	0.0100	0.0013	0.3	E
8/6/2026 10:46	13.1	13.8	0.7	0.0087	0.0100	0.0013	0.3	ENE
8/6/2026 10:47	13.3	13.9	0.6	0.0093	0.0160	0.0067	0.3	N
8/6/2026 10:48	13.4	14.1	0.7	0.0160	0.0167	0.0007	0.3	NE
8/6/2026 10:49	13.7	14.3	0.6	0.0187	0.0173	0.0000	0.3	E
8/6/2026 10:50	14.0	14.4	0.4	0.0193	0.0180	0.0000	0.3	ESE
8/6/2026 10:51	14.3	15.0	0.7	0.0200	0.0180	0.0000	0.3	NNE
8/6/2026 10:52	14.5	16.2	1.7	0.0200	0.0180	0.0000	0.3	N
8/6/2026 10:53	14.6	16.4	1.9	0.0200	0.0180	0.0000	0.3	NNE
8/6/2026 10:54	14.6	16.5	1.8	0.0200	0.0180	0.0000	0.3	NE
8/6/2026 10:55	14.8	16.7	1.9	0.0200	0.0180	0.0000	0.3	N
8/6/2026 10:56	15.0	16.7	1.7	0.0207	0.0180	0.0000	0.3	NE
8/6/2026 10:57	15.1	16.7	1.6	0.0207	0.0187	0.0000	0.3	NNE
8/6/2026 10:58	15.1	16.8	1.7	0.0213	0.0187	0.0000	0.3	NE

Date/Time	Average Upwind PM10 (µg/m³)	Average Downwind PM10 (µg/m³)	Average Contribution PM10 (µg/m³)	Average Upwind VOC (ppm)	Average Downwind VOC (ppm)	Average Contribution VOC (ppm)	Wind Speed	Wind Direction
8/6/2026 10:59	15.1	16.9	1.8	0.0220	0.0187	0.0000	0.3	ENE
8/6/2026 11:00	15.2	16.9	1.7	0.0227	0.0187	0.0000	0.3	NE
8/6/2026 11:01	15.3	16.8	1.5	0.0227	0.0187	0.0000	0.3	N
8/6/2026 11:02	15.3	17.1	1.8	0.0227	0.0127	0.0000	0.3	ENE
8/6/2026 11:03	16.2	17.1	0.9	0.0167	0.0120	0.0000	0.3	ENE
8/6/2026 11:04	16.1	19.1	3.0	0.0147	0.0120	0.0000	0.3	N
8/6/2026 11:05	15.9	24.4	8.5	0.0147	0.0120	0.0000	0.3	N
8/6/2026 11:06	23.5	23.9	0.3	0.0167	0.0120	0.0000	0.3	NE
8/6/2026 11:07	23.5	24.0	0.5	0.0167	0.0147	0.0000	0.3	WNW
8/6/2026 11:08	23.5	24.3	0.8	0.0167	0.0173	0.0007	0.3	NW
8/6/2026 11:09	23.6	26.4	2.8	0.0167	0.0207	0.0040	0.3	NNW
8/6/2026 11:10	23.8	29.8	6.0	0.0167	0.0267	0.0100	0.2	WSW
8/6/2026 11:11	23.8	34.4	10.6	0.0160	0.0340	0.0180	0.2	N
8/6/2026 11:12	23.9	38.3	14.4	0.0160	0.0400	0.0240	0.2	N
8/6/2026 11:13	25.3	38.4	13.1	0.0213	0.0400	0.0187	0.2	NE
8/6/2026 11:14	25.5	40.3	14.8	0.0207	0.0433	0.0227	0.2	WSW
8/6/2026 11:15	27.8	40.4	12.6	0.0220	0.0433	0.0213	0.2	ESE
8/6/2026 11:16	28.2	41.1	13.0	0.0220	0.0453	0.0233	0.2	NNE
8/6/2026 11:17	28.5	43.0	14.5	0.0213	0.0473	0.0260	0.2	WSW
8/6/2026 11:18	29.6	43.1	13.6	0.0233	0.0473	0.0240	0.2	ENE
8/6/2026 11:19	29.7	41.3	11.5	0.0260	0.0467	0.0207	0.2	NE
8/6/2026 11:20	29.8	36.2	6.4	0.0267	0.0460	0.0193	0.2	E
8/6/2026 11:21	22.0	36.8	14.7	0.0240	0.0460	0.0220	0.2	NNE
8/6/2026 11:22	22.1	36.4	14.3	0.0240	0.0433	0.0193	0.2	NE
8/6/2026 11:23	23.0	36.1	13.1	0.0240	0.0407	0.0167	0.2	NNE
8/6/2026 11:24	23.1	34.8	11.7	0.0240	0.0373	0.0133	0.2	ENE
8/6/2026 11:25	23.1	32.2	9.1	0.0240	0.0313	0.0073	0.3	ENE
8/6/2026 11:26	23.9	28.4	4.6	0.0240	0.0253	0.0013	0.2	W
8/6/2026 11:27	23.7	24.8	1.1	0.0240	0.0200	0.0000	0.2	WNW
8/6/2026 11:28	22.6	24.6	2.1	0.0193	0.0200	0.0007	0.2	E
8/6/2026 11:29	22.5	22.6	0.1	0.0220	0.0167	0.0000	0.2	NNE

Date/Time	Average Upwind PM10 (µg/m³)	Average Downwind PM10 (µg/m³)	Average Contribution PM10 (µg/m³)	Average Upwind VOC (ppm)	Average Downwind VOC (ppm)	Average Contribution VOC (ppm)	Wind Speed	Wind Direction
8/6/2026 11:30	20.3	22.4	2.1	0.0233	0.0167	0.0000	0.2	NE
8/6/2026 11:31	22.2	21.7	0.0	0.0253	0.0153	0.0000	0.2	NE
8/6/2026 11:32	21.8	21.6	0.0	0.0260	0.0140	0.0000	0.3	NW
8/6/2026 11:33	20.0	21.8	1.8	0.0240	0.0147	0.0000	0.2	W
8/6/2026 11:34	19.8	21.5	1.6	0.0227	0.0147	0.0000	0.2	NE
8/6/2026 11:35	19.8	21.3	1.5	0.0220	0.0160	0.0000	0.2	W
8/6/2026 11:36	19.6	20.6	1.0	0.0233	0.0160	0.0000	0.2	NE
8/6/2026 11:37	19.3	19.6	0.3	0.0247	0.0160	0.0000	0.1	SSE
8/6/2026 11:38	18.3	19.3	1.0	0.0253	0.0160	0.0000	0.1	NE
8/6/2026 11:39	18.0	18.3	0.4	0.0253	0.0160	0.0000	0.1	NNE
8/6/2026 11:40	17.7	17.4	0.0	0.0253	0.0160	0.0000	0.1	N
8/6/2026 11:41	16.8	16.3	0.0	0.0253	0.0147	0.0000	0.2	ENE
8/6/2026 11:42	16.8	17.1	0.3	0.0253	0.0140	0.0000	0.2	N
8/6/2026 11:43	16.5	18.0	1.5	0.0240	0.0153	0.0000	0.2	N
8/6/2026 11:44	16.3	21.2	4.8	0.0213	0.0167	0.0000	0.2	NNW
8/6/2026 11:45	16.1	22.2	6.2	0.0180	0.0180	0.0000	0.2	NNW
8/6/2026 11:46	13.6	22.3	8.7	0.0160	0.0187	0.0027	0.2	NW
8/6/2026 11:47	13.5	20.3	6.8	0.0153	0.0187	0.0033	0.2	NNW
8/6/2026 11:48	13.4	19.8	6.4	0.0153	0.0180	0.0027	0.2	NE
8/6/2026 11:49	13.3	20.0	6.7	0.0147	0.0180	0.0033	0.2	E
8/6/2026 11:50	13.2	19.8	6.6	0.0147	0.0167	0.0020	0.2	ENE
8/6/2026 11:51	13.1	19.7	6.6	0.0133	0.0167	0.0033	0.2	ENE
8/6/2026 11:52	13.0	19.6	6.6	0.0120	0.0167	0.0047	0.3	N
8/6/2026 11:53	13.0	19.7	6.7	0.0127	0.0167	0.0040	0.3	ENE
8/6/2026 11:54	13.1	19.6	6.6	0.0140	0.0173	0.0033	0.2	ESE
8/6/2026 11:55	13.0	21.4	8.4	0.0147	0.0187	0.0040	0.2	W
8/6/2026 11:56	14.8	21.5	6.6	0.0173	0.0193	0.0020	0.2	ENE
8/6/2026 11:57	15.9	20.2	4.3	0.0207	0.0193	0.0000	0.2	ENE
8/6/2026 11:58	15.9	19.7	3.8	0.0207	0.0213	0.0007	0.2	WSW
8/6/2026 11:59	16.1	16.6	0.5	0.0227	0.0200	0.0000	0.1	ESE
8/6/2026 12:00	16.2	15.6	0.0	0.0240	0.0187	0.0000	0.2	ENE

Date/Time	Average Upwind PM10 (µg/m³)	Average Downwind PM10 (µg/m³)	Average Contribution PM10 (µg/m³)	Average Upwind VOC (ppm)	Average Downwind VOC (ppm)	Average Contribution VOC (ppm)	Wind Speed	Wind Direction
8/6/2026 12:01	16.3	15.5	0.0	0.0260	0.0180	0.0000	0.2	NE
8/6/2026 12:02	16.4	15.4	0.0	0.0280	0.0180	0.0000	0.2	NE
8/6/2026 12:03	16.4	15.5	0.0	0.0293	0.0180	0.0000	0.2	NE
8/6/2026 12:04	16.4	15.4	0.0	0.0313	0.0180	0.0000	0.2	E
8/6/2026 12:05	16.4	15.5	0.0	0.0340	0.0180	0.0000	0.2	NE
8/6/2026 12:06	16.6	15.6	0.0	0.0347	0.0200	0.0000	0.2	NNW
8/6/2026 12:07	16.6	15.7	0.0	0.0367	0.0207	0.0000	0.2	NE
8/6/2026 12:08	16.6	15.8	0.0	0.0367	0.0213	0.0000	0.2	NE
8/6/2026 12:09	16.7	15.9	0.0	0.0360	0.0213	0.0000	0.2	NE
8/6/2026 12:10	16.8	14.2	0.0	0.0353	0.0200	0.0000	0.3	SE
8/6/2026 12:11	15.0	14.3	0.0	0.0327	0.0193	0.0000	0.2	NNW
8/6/2026 12:12	14.0	14.4	0.4	0.0293	0.0187	0.0000	0.2	W
8/6/2026 12:13	14.1	14.1	0.0	0.0300	0.0153	0.0000	0.3	NE
8/6/2026 12:14	14.1	14.1	0.0	0.0280	0.0160	0.0000	0.3	NNE
8/6/2026 12:15	14.1	50.2	36.1	0.0267	0.0160	0.0000	0.3	ENE
8/6/2026 12:16	14.0	76.5	62.5	0.0240	0.0153	0.0000	0.3	ENE
8/6/2026 12:17	14.0	88.4	74.4	0.0213	0.0147	0.0000	0.2	SSW
8/6/2026 12:18	16.7	88.4	71.7	0.0193	0.0140	0.0000	0.2	WSW
8/6/2026 12:19	23.8	88.5	64.7	0.0173	0.0140	0.0000	0.2	WNW
8/6/2026 12:20	46.4	89.2	42.8	0.0153	0.0147	0.0000	0.1	SW
8/6/2026 12:21	50.2	89.6	39.4	0.0153	0.0133	0.0000	0.1	W
8/6/2026 12:22	50.3	112.7	62.4	0.0140	0.0127	0.0000	0.1	ESE
8/6/2026 12:23	69.8	112.6	42.8	0.0127	0.0120	0.0000	0.1	NW
8/6/2026 12:24	80.8	112.5	31.7	0.0120	0.0107	0.0000	0.1	NW
8/6/2026 12:25	81.2	112.5	31.3	0.0120	0.0100	0.0000	0.1	SW
8/6/2026 12:26	81.2	112.5	31.3	0.0120	0.0093	0.0000	0.1	WNW
8/6/2026 12:27	81.3	112.5	31.2	0.0120	0.0093	0.0000	0.1	WSW
8/6/2026 12:28	81.4	112.4	31.0	0.0113	0.0093	0.0000	0.1	WSW
8/6/2026 12:29	81.4	112.4	31.0	0.0113	0.0087	0.0000	0.1	W
8/6/2026 12:30	81.8	76.3	0.0	0.0113	0.0093	0.0000	0.2	SW
8/6/2026 12:31	82.1	50.0	0.0	0.0120	0.0107	0.0000	0.2	WNW

Date/Time	Average Upwind PM10 (µg/m³)	Average Downwind PM10 (µg/m³)	Average Contribution PM10 (µg/m³)	Average Upwind VOC (ppm)	Average Downwind VOC (ppm)	Average Contribution VOC (ppm)	Wind Speed	Wind Direction
8/6/2026 12:32	82.2	38.3	0.0	0.0147	0.0107	0.0000	0.2	NNE
8/6/2026 12:33	79.6	38.3	0.0	0.0147	0.0160	0.0013	0.2	WSW
8/6/2026 12:34	72.8	38.2	0.0	0.0147	0.0193	0.0047	0.2	WSW
8/6/2026 12:35	50.2	37.7	0.0	0.0167	0.0193	0.0027	0.2	NE
8/6/2026 12:36	46.5	37.3	0.0	0.0160	0.0213	0.0053	0.2	W
8/6/2026 12:37	46.6	14.2	0.0	0.0153	0.0227	0.0073	0.3	SSW
8/6/2026 12:38	28.0	14.2	0.0	0.0153	0.0240	0.0087	0.3	WNW
8/6/2026 12:39	17.5	14.2	0.0	0.0153	0.0260	0.0107	0.3	W
8/6/2026 12:40	17.4	14.2	0.0	0.0153	0.0280	0.0127	0.3	WNW
8/6/2026 12:41	17.3	14.5	0.0	0.0173	0.0287	0.0113	0.2	ENE
8/6/2026 12:42	17.4	14.4	0.0	0.0173	0.0293	0.0120	0.2	W
8/6/2026 12:43	17.5	14.4	0.0	0.0173	0.0293	0.0120	0.2	SW
8/6/2026 12:44	17.5	14.4	0.0	0.0173	0.0300	0.0127	0.2	NNE
8/6/2026 12:45	17.4	14.4	0.0	0.0173	0.0300	0.0127	0.2	W
8/6/2026 12:46	17.0	14.5	0.0	0.0173	0.0287	0.0113	0.1	ESE
8/6/2026 12:47	17.3	14.3	0.0	0.0153	0.0287	0.0133	0.2	NW
8/6/2026 12:48	17.4	14.4	0.0	0.0153	0.0240	0.0087	0.2	NW
8/6/2026 12:49	17.4	14.4	0.0	0.0147	0.0207	0.0060	0.2	W
8/6/2026 12:50	17.6	14.3	0.0	0.0120	0.0207	0.0087	0.2	W
8/6/2026 12:51	17.6	14.3	0.0	0.0120	0.0187	0.0067	0.2	NW
8/6/2026 12:52	17.5	14.3	0.0	0.0120	0.0187	0.0067	0.2	N
8/6/2026 12:53	16.8	14.3	0.0	0.0120	0.0207	0.0087	0.3	W
8/6/2026 12:54	16.4	14.3	0.0	0.0120	0.0253	0.0133	0.3	NNW
8/6/2026 12:55	16.1	14.3	0.0	0.0120	0.0307	0.0187	0.3	NNE
8/6/2026 12:56	16.2	13.9	0.0	0.0100	0.0340	0.0240	0.3	NNW
8/6/2026 12:57	16.1	13.9	0.0	0.0100	0.0347	0.0247	0.3	NW
8/6/2026 12:58	16.0	13.9	0.0	0.0100	0.0360	0.0260	0.3	NNE
8/6/2026 12:59	15.8	14.0	0.0	0.0120	0.0353	0.0233	0.3	NNE
8/6/2026 13:00	15.7	14.0	0.0	0.0120	0.0373	0.0253	0.3	WSW
8/6/2026 13:01	15.8	13.7	0.0	0.0120	0.0407	0.0287	0.4	NW
8/6/2026 13:02	15.4	13.8	0.0	0.0140	0.0407	0.0267	0.3	SE

Date/Time	Average Upwind PM10 (µg/m³)	Average Downwind PM10 (µg/m³)	Average Contribution PM10 (µg/m³)	Average Upwind VOC (ppm)	Average Downwind VOC (ppm)	Average Contribution VOC (ppm)	Wind Speed	Wind Direction
8/6/2026 13:03	15.2	13.7	0.0	0.0140	0.0420	0.0280	0.3	WSW
8/6/2026 13:04	15.1	13.6	0.0	0.0140	0.0433	0.0293	0.3	WNW
8/6/2026 13:05	14.9	13.5	0.0	0.0140	0.0433	0.0293	0.3	WSW
8/6/2026 13:06	14.8	13.4	0.0	0.0140	0.0433	0.0293	0.3	NNW
8/6/2026 13:07	14.8	13.3	0.0	0.0140	0.0427	0.0287	0.3	N
8/6/2026 13:08	14.6	13.4	0.0	0.0140	0.0393	0.0253	0.2	SE
8/6/2026 13:09	14.5	13.3	0.0	0.0140	0.0333	0.0193	0.2	NW
8/6/2026 13:10	14.5	13.3	0.0	0.0140	0.0267	0.0127	0.2	NW
8/6/2026 13:11	14.4	13.2	0.0	0.0140	0.0240	0.0100	0.2	WNW
8/6/2026 13:12	14.3	13.1	0.0	0.0140	0.0233	0.0093	0.2	W
8/6/2026 13:13	14.2	13.1	0.0	0.0140	0.0227	0.0087	0.2	SW
8/6/2026 13:14	14.3	12.9	0.0	0.0120	0.0227	0.0107	0.3	WSW
8/6/2026 13:15	14.1	12.9	0.0	0.0120	0.0200	0.0080	0.2	NE
8/6/2026 13:16	13.9	13.0	0.0	0.0127	0.0167	0.0040	0.2	ESE
8/6/2026 13:17	14.0	12.8	0.0	0.0107	0.0173	0.0067	0.2	NNW
8/6/2026 13:18	13.9	12.7	0.0	0.0107	0.0167	0.0060	0.2	N
8/6/2026 13:19	13.8	12.6	0.0	0.0107	0.0153	0.0047	0.2	WNW
8/6/2026 13:20	13.7	12.6	0.0	0.0107	0.0153	0.0047	0.3	N
8/6/2026 13:21	13.7	12.6	0.0	0.0107	0.0147	0.0040	0.3	N
8/6/2026 13:22	13.7	12.5	0.0	0.0107	0.0140	0.0033	0.3	NNW
8/6/2026 13:23	13.8	12.3	0.0	0.0107	0.0140	0.0033	0.4	NNW
8/6/2026 13:24	13.7	12.2	0.0	0.0107	0.0140	0.0033	0.4	N
8/6/2026 13:25	13.7	12.2	0.0	0.0107	0.0140	0.0033	0.3	SW
8/6/2026 13:26	13.5	12.2	0.0	0.0107	0.0133	0.0027	0.3	ENE
8/6/2026 13:27	13.5	12.1	0.0	0.0107	0.0127	0.0020	0.3	N
8/6/2026 13:28	13.5	12.1	0.0	0.0107	0.0120	0.0013	0.3	WSW
8/6/2026 13:29	13.5	12.0	0.0	0.0107	0.0127	0.0020	0.4	WNW
8/6/2026 13:30	13.4	12.0	0.0	0.0113	0.0127	0.0013	0.3	ENE
8/6/2026 13:31	13.5	11.9	0.0	0.0107	0.0133	0.0027	0.4	WNW
8/6/2026 13:32	13.5	11.8	0.0	0.0107	0.0133	0.0027	0.3	WSW
8/6/2026 13:33	13.5	11.8	0.0	0.0107	0.0133	0.0027	0.3	W

Date/Time	Average Upwind PM10 (µg/m³)	Average Downwind PM10 (µg/m³)	Average Contribution PM10 (µg/m³)	Average Upwind VOC (ppm)	Average Downwind VOC (ppm)	Average Contribution VOC (ppm)	Wind Speed	Wind Direction
8/6/2026 13:34	13.5	11.8	0.0	0.0107	0.0140	0.0033	0.3	NW
8/6/2026 13:35	13.4	11.8	0.0	0.0107	0.0133	0.0027	0.3	NNW
8/6/2026 13:36	13.2	11.8	0.0	0.0107	0.0133	0.0027	0.3	E
8/6/2026 13:37	13.1	11.8	0.0	0.0107	0.0133	0.0027	0.3	N
8/6/2026 13:38	13.1	11.8	0.0	0.0107	0.0133	0.0027	0.2	WSW
8/6/2026 13:39	13.0	11.7	0.0	0.0107	0.0140	0.0033	0.2	WSW
8/6/2026 13:40	13.0	11.7	0.0	0.0107	0.0147	0.0040	0.3	W
8/6/2026 13:41	13.1	11.6	0.0	0.0107	0.0153	0.0047	0.3	WNW
8/6/2026 13:42	13.1	11.6	0.0	0.0107	0.0160	0.0053	0.4	W
8/6/2026 13:43	12.9	11.7	0.0	0.0113	0.0160	0.0047	0.3	S
8/6/2026 13:44	12.7	11.8	0.0	0.0113	0.0153	0.0040	0.3	S
8/6/2026 13:45	12.7	11.8	0.0	0.0107	0.0153	0.0047	0.3	SSE
8/6/2026 13:46	12.7	11.7	0.0	0.0107	0.0147	0.0040	0.3	WSW
8/6/2026 13:47	12.7	11.8	0.0	0.0107	0.0147	0.0040	0.3	NW
8/6/2026 13:48	12.6	11.8	0.0	0.0107	0.0147	0.0040	0.3	WSW
8/6/2026 13:49	12.6	11.8	0.0	0.0107	0.1100	0.0993	0.2	WSW
8/6/2026 13:50	12.7	11.9	0.0	0.0107	0.2527	0.2420	0.2	N
8/6/2026 13:51	12.8	11.9	0.0	0.0107	0.3133	0.3027	0.3	N
8/6/2026 13:52	12.8	11.9	0.0	0.0107	0.3207	0.3100	0.3	NNE
8/6/2026 13:53	12.9	11.9	0.0	0.0107	0.3220	0.3113	0.3	NNE
8/6/2026 13:54	12.9	12.0	0.0	0.0107	0.3227	0.3120	0.4	N
8/6/2026 13:55	12.9	12.0	0.0	0.0107	0.3227	0.3120	0.4	N
8/6/2026 13:56	12.9	12.1	0.0	0.0107	0.3227	0.3120	0.5	N
8/6/2026 13:57	12.9	12.2	0.0	0.0107	0.3227	0.3120	0.5	N
8/6/2026 13:58	13.0	12.1	0.0	0.0100	0.3240	0.3140	0.6	NNE
8/6/2026 13:59	13.2	12.0	0.0	0.0100	0.3260	0.3160	0.8	N
8/6/2026 14:00	13.3	12.0	0.0	0.0100	0.3280	0.3180	0.8	NNE
8/6/2026 14:01	13.3	12.1	0.0	0.0100	0.3307	0.3207	0.9	NNW
8/6/2026 14:02	13.4	12.2	0.0	0.0100	0.3320	0.3220	1.0	N
8/6/2026 14:03	13.4	12.2	0.0	0.0100	0.3327	0.3227	1.1	N
8/6/2026 14:04	13.3	12.2	0.0	0.0100	0.2373	0.2273	1.2	NNE

Date/Time	Average Upwind PM10 (µg/m³)	Average Downwind PM10 (µg/m³)	Average Contribution PM10 (µg/m³)	Average Upwind VOC (ppm)	Average Downwind VOC (ppm)	Average Contribution VOC (ppm)	Wind Speed	Wind Direction
8/6/2026 14:05	13.2	12.1	0.0	0.0100	0.0960	0.0860	1.2	N
8/6/2026 14:06	13.1	12.1	0.0	0.0100	0.0360	0.0260	1.1	NW
8/6/2026 14:07	13.1	12.2	0.0	0.0100	0.0293	0.0193	1.1	N
8/6/2026 14:08	13.0	12.2	0.0	0.0100	0.0293	0.0193	1.0	NNW
8/6/2026 14:09	12.9	12.2	0.0	0.0100	0.0293	0.0193	1.0	NNW
8/6/2026 14:10	12.9	12.3	0.0	0.0100	0.0300	0.0200	1.0	NNW
8/6/2026 14:11	12.8	12.3	0.0	0.0100	0.0313	0.0213	0.9	N
8/6/2026 14:12	12.8	12.2	0.0	0.0100	0.0347	0.0247	0.9	N
8/6/2026 14:13	12.7	12.2	0.0	0.0100	0.0387	0.0287	1.0	N
8/6/2026 14:14	12.6	12.2	0.0	0.0100	0.0393	0.0293	1.0	N
8/6/2026 14:15	12.5	12.1	0.0	0.0100	0.0387	0.0287	1.0	N
8/6/2026 14:16	12.6	12.0	0.0	0.0100	0.0367	0.0267	1.0	N
8/6/2026 14:17	12.7	12.0	0.0	0.0100	0.0353	0.0253	0.9	N
8/6/2026 14:18	12.7	11.9	0.0	0.0100	0.0347	0.0247	0.9	NNW
8/6/2026 14:19	12.8	11.9	0.0	0.0100	0.0347	0.0247	0.8	NNW
8/6/2026 14:20	12.9	11.9	0.0	0.0100	0.0340	0.0240	0.8	NNW
8/6/2026 14:21	12.9	11.9	0.0	0.0100	0.0340	0.0240	0.8	N
8/6/2026 14:22	12.9	11.8	0.0	0.0100	0.0333	0.0233	0.9	N
8/6/2026 14:23	12.9	11.7	0.0	0.0100	0.0320	0.0220	1.0	N
8/6/2026 14:24	13.0	11.6	0.0	0.0100	0.0307	0.0207	1.0	N
8/6/2026 14:25	13.1	11.6	0.0	0.0100	0.0293	0.0193	1.0	NNW
8/6/2026 14:26	13.3	11.5	0.0	0.0100	0.0273	0.0173	1.0	N
8/6/2026 14:27	13.5	11.4	0.0	0.0100	0.0233	0.0133	0.9	NNW
8/6/2026 14:28	13.6	11.4	0.0	0.0100	0.0180	0.0080	0.8	SSW
8/6/2026 14:29	13.7	11.4	0.0	0.0100	0.0153	0.0053	0.7	NNW
8/6/2026 14:30	13.8	11.3	0.0	0.0100	0.0147	0.0047	0.7	NNW
8/6/2026 14:31	13.8	11.2	0.0	0.0100	0.0147	0.0047	0.7	NNW
8/6/2026 14:32	13.7	11.1	0.0	0.0100	0.0147	0.0047	0.7	NNW
8/6/2026 14:33	13.6	11.0	0.0	0.0100	0.0140	0.0040	0.7	NNW
8/6/2026 14:34	13.3	10.9	0.0	0.0100	0.0133	0.0033	0.8	NNW
8/6/2026 14:35	13.2	10.7	0.0	0.0100	0.0127	0.0027	0.8	N

Date/Time	Average Upwind PM10 (µg/m³)	Average Downwind PM10 (µg/m³)	Average Contribution PM10 (µg/m³)	Average Upwind VOC (ppm)	Average Downwind VOC (ppm)	Average Contribution VOC (ppm)	Wind Speed	Wind Direction
8/6/2026 14:36	13.2	10.6	0.0	0.0100	0.0120	0.0020	0.8	WSW
8/6/2026 14:37	13.0	10.6	0.0	0.0100	0.0120	0.0020	0.6	NNE
8/6/2026 14:38	13.1	10.5	0.0	0.0100	0.0120	0.0020	0.6	NNW
8/6/2026 14:39	12.9	10.5	0.0	0.0100	0.0120	0.0020	0.6	NNW
8/6/2026 14:40	12.8	10.4	0.0	0.0100	0.0133	0.0033	0.6	N
8/6/2026 14:41	12.5	10.3	0.0	0.0093	0.0147	0.0053	0.6	NNW
8/6/2026 14:42	12.3	10.2	0.0	0.0087	0.0153	0.0067	0.6	N
8/6/2026 14:43	12.2	10.1	0.0	0.0080	0.0153	0.0073	0.7	NNW
8/6/2026 14:44	11.9	10.4	0.0	0.0080	0.0153	0.0073	0.6	ENE
8/6/2026 14:45	11.9	10.3	0.0	0.0080	0.0147	0.0067	0.6	N
8/6/2026 14:46	11.9	10.3	0.0	0.0080	0.0160	0.0080	0.6	WNW
8/6/2026 14:47	11.8	10.3	0.0	0.0080	0.0180	0.0100	0.6	NW
8/6/2026 14:48	11.9	10.3	0.0	0.0080	0.0213	0.0133	0.5	NNW
8/6/2026 14:49	12.1	10.3	0.0	0.0080	0.0233	0.0153	0.5	NNW
8/6/2026 14:50	12.2	10.3	0.0	0.0080	0.0240	0.0160	0.5	NW
8/6/2026 14:51	12.2	10.2	0.0	0.0080	0.0240	0.0160	0.6	NW
8/6/2026 14:52	12.3	10.1	0.0	0.0080	0.0240	0.0160	0.6	NNW
8/6/2026 14:53	12.3	10.1	0.0	0.0080	0.0240	0.0160	0.6	NNW
8/6/2026 14:54	12.2	10.1	0.0	0.0080	0.0240	0.0160	0.6	NNW
8/6/2026 14:55	12.1	10.1	0.0	0.0080	0.0227	0.0147	0.7	NW
8/6/2026 14:56	12.1	10.0	0.0	0.0087	0.0213	0.0127	0.7	N
8/6/2026 14:57	12.1	10.0	0.0	0.0093	0.0207	0.0113	0.7	NW
8/6/2026 14:58	12.0	9.9	0.0	0.0100	0.0207	0.0107	0.7	N
8/6/2026 14:59	12.1	9.6	0.0	0.0100	0.0213	0.0113	0.7	NW
8/6/2026 15:00	11.9	9.5	0.0	0.0100	0.0227	0.0127	0.8	N
8/6/2026 15:01	11.8	9.5	0.0	0.0100	0.0213	0.0113	0.8	NW
8/6/2026 15:02	11.6	9.3	0.0	0.0100	0.0187	0.0087	0.8	NNW
8/6/2026 15:03	11.5	9.3	0.0	0.0100	0.0153	0.0053	0.8	N
8/6/2026 15:04	11.4	9.3	0.0	0.0100	0.0133	0.0033	0.8	N
8/6/2026 15:05	11.3	9.8	0.0	0.0100	0.0127	0.0027	0.8	NNE
8/6/2026 15:06	11.2	9.9	0.0	0.0100	0.0127	0.0027	0.8	NNW

Date/Time	Average Upwind PM10 (µg/m³)	Average Downwind PM10 (µg/m³)	Average Contribution PM10 (µg/m³)	Average Upwind VOC (ppm)	Average Downwind VOC (ppm)	Average Contribution VOC (ppm)	Wind Speed	Wind Direction
8/6/2026 15:07	11.3	9.9	0.0	0.0100	0.0127	0.0027	0.8	NNW
8/6/2026 15:08	11.3	9.8	0.0	0.0100	0.0127	0.0027	0.7	N
8/6/2026 15:09	11.3	9.7	0.0	0.0100	0.0127	0.0027	0.7	NNW
8/6/2026 15:10	11.4	9.7	0.0	0.0100	0.0127	0.0027	0.7	N
8/6/2026 15:11	11.6	9.7	0.0	0.0100	0.0127	0.0027	0.7	NNW
8/6/2026 15:12	11.6	9.6	0.0	0.0100	0.0127	0.0027	0.7	NNW
8/6/2026 15:13	11.6	9.6	0.0	0.0100	0.0127	0.0027	0.7	NNW
8/6/2026 15:14	11.6	9.6	0.0	0.0100	0.0120	0.0020	0.7	NNW
8/6/2026 15:15	11.6	9.6	0.0	0.0107	0.0107	0.0000	0.7	NNW
8/6/2026 15:16	11.6	9.5	0.0	0.0120	0.0100	0.0000	0.7	NNW
8/6/2026 15:17	11.7	9.5	0.0	0.0133	0.0100	0.0000	0.7	NNW
8/6/2026 15:18	11.7	9.5	0.0	0.0147	0.0100	0.0000	0.7	WNW
8/6/2026 15:19	11.7	9.4	0.0	0.0153	0.0100	0.0000	0.7	W
8/6/2026 15:20	11.6	8.9	0.0	0.0153	0.0100	0.0000	0.7	WNW
8/6/2026 15:21	11.6	8.7	0.0	0.0153	0.0100	0.0000	0.7	NNW
8/6/2026 15:22	11.4	8.6	0.0	0.0153	0.0100	0.0000	0.7	NNW
8/6/2026 15:23	11.3	8.6	0.0	0.0153	0.0100	0.0000	0.7	NNW
8/6/2026 15:24	11.1	8.6	0.0	0.0153	0.0100	0.0000	0.7	NNW
8/6/2026 15:25	11.0	8.6	0.0	0.0153	0.0100	0.0000	0.8	NNW
8/6/2026 15:26	10.9	8.5	0.0	0.0153	0.0100	0.0000	0.8	NNW
8/6/2026 15:27	10.9	8.5	0.0	0.0153	0.0100	0.0000	0.7	NNE
8/6/2026 15:28	11.0	8.5	0.0	0.0153	0.0100	0.0000	0.7	NNW
8/6/2026 15:29	10.9	8.4	0.0	0.0153	0.0100	0.0000	0.7	NNW
8/6/2026 15:30	10.8	8.4	0.0	0.0147	0.0100	0.0000	0.7	N
8/6/2026 15:31	10.7	8.4	0.0	0.0133	0.0100	0.0000	0.7	NNW
8/6/2026 15:32	10.6	8.3	0.0	0.0120	0.0100	0.0000	0.7	NNW
8/6/2026 15:33	10.6	8.3	0.0	0.0107	0.0093	0.0000	0.7	NNW
8/6/2026 15:34	10.5	8.3	0.0	0.0100	0.0087	0.0000	0.8	NNW
8/6/2026 15:35	10.5	8.2	0.0	0.0100	0.0087	0.0000	0.8	N
8/6/2026 15:36	10.5	8.2	0.0	0.0100	0.0087	0.0000	0.8	NNW
8/6/2026 15:37	10.4	8.4	0.0	0.0100	0.0087	0.0000	0.7	NE

Date/Time	Average Upwind PM10 (µg/m³)	Average Downwind PM10 (µg/m³)	Average Contribution PM10 (µg/m³)	Average Upwind VOC (ppm)	Average Downwind VOC (ppm)	Average Contribution VOC (ppm)	Wind Speed	Wind Direction
8/6/2026 15:38	10.4	8.4	0.0	0.0100	0.0087	0.0000	0.7	WNW
8/6/2026 15:39	10.6	8.4	0.0	0.0100	0.0093	0.0000	0.6	NW
8/6/2026 15:40	10.6	8.5	0.0	0.0100	0.0107	0.0007	0.6	NW
8/6/2026 15:41	10.5	8.5	0.0	0.0120	0.0113	0.0000	0.6	NNW
8/6/2026 15:42	10.4	8.6	0.0	0.0147	0.0113	0.0000	0.7	N
8/6/2026 15:43	10.4	8.7	0.0	0.0153	0.0113	0.0000	0.7	NNW
8/6/2026 15:44	10.4	8.8	0.0	0.0153	0.0113	0.0000	0.7	NNW
8/6/2026 15:45	10.5	8.9	0.0	0.0153	0.0113	0.0000	0.6	NNE
8/6/2026 15:46	10.6	9.0	0.0	0.0153	0.0113	0.0000	0.6	WNW
8/6/2026 15:47	10.7	9.1	0.0	0.0153	0.0113	0.0000	0.6	NW
8/6/2026 15:48	10.7	9.4	0.0	0.0153	0.0127	0.0000	0.6	NNW
8/6/2026 15:49	10.8	9.6	0.0	0.0153	0.0140	0.0000	0.5	NNW
8/6/2026 15:50	10.8	9.6	0.0	0.0153	0.0140	0.0000	0.5	NW
8/6/2026 15:51	10.8	9.7	0.0	0.0153	0.0140	0.0000	0.5	N
8/6/2026 15:52	10.9	9.6	0.0	0.0153	0.0140	0.0000	0.6	NNW
8/6/2026 15:53	10.8	9.7	0.0	0.0153	0.0140	0.0000	0.6	N
8/6/2026 15:54	10.7	9.7	0.0	0.0153	0.0133	0.0000	0.6	NNW
8/6/2026 15:55	10.6	9.6	0.0	0.0153	0.0120	0.0000	0.7	N
8/6/2026 15:56	10.5	9.7	0.0	0.0133	0.0113	0.0000	0.6	N
8/6/2026 15:57	10.5	9.6	0.0	0.0107	0.0113	0.0007	0.7	N
8/6/2026 15:58	10.7	9.5	0.0	0.0100	0.0113	0.0013	0.6	NNW
8/6/2026 15:59	10.7	9.5	0.0	0.0100	0.0113	0.0013	0.6	SSW
8/6/2026 16:00	10.7	9.5	0.0	0.0100	0.0120	0.0020	0.6	N
8/6/2026 16:01	10.7	9.4	0.0	0.0100	0.0140	0.0040	0.6	NNE
8/6/2026 16:02	10.5	9.4	0.0	0.0113	0.0140	0.0027	0.6	NNE
8/6/2026 16:03	10.5	9.1	0.0	0.0113	0.0140	0.0027	0.5	WSW
8/6/2026 16:04	10.5	9.0	0.0	0.0113	0.0133	0.0020	0.5	N
8/6/2026 16:05	10.4	9.0	0.0	0.0113	0.0133	0.0020	0.5	NNE
8/6/2026 16:06	10.4	8.9	0.0	0.0113	0.0153	0.0040	0.5	NNW
8/6/2026 16:07	10.4	8.8	0.0	0.0113	0.0173	0.0060	0.5	NNW
8/6/2026 16:08	10.4	8.8	0.0	0.0113	0.0173	0.0060	0.5	NW

Date/Time	Average Upwind PM10 (µg/m³)	Average Downwind PM10 (µg/m³)	Average Contribution PM10 (µg/m³)	Average Upwind VOC (ppm)	Average Downwind VOC (ppm)	Average Contribution VOC (ppm)	Wind Speed	Wind Direction
8/6/2026 16:09	10.4	8.8	0.0	0.0113	0.0173	0.0060	0.5	N
8/6/2026 16:10	10.4	8.8	0.0	0.0113	0.0173	0.0060	0.5	NW
8/6/2026 16:11	10.5	8.7	0.0	0.0113	0.0207	0.0093	0.5	N
8/6/2026 16:12	10.5	8.6	0.0	0.0113	0.0233	0.0120	0.5	NNE
8/6/2026 16:13	10.3	8.6	0.0	0.0113	0.0247	0.0133	0.5	NNW
8/6/2026 16:14	10.3	8.6	0.0	0.0113	0.0253	0.0140	0.5	NNW
8/6/2026 16:15	10.3	8.6	0.0	0.0113	0.0253	0.0140	0.5	NNW
8/6/2026 16:16	10.2	8.6	0.0	0.0113	0.0240	0.0127	0.5	NNW
8/6/2026 16:17	10.3	8.5	0.0	0.0100	0.0247	0.0147	0.6	NNE
8/6/2026 16:18	10.4	8.6	0.0	0.0100	0.0247	0.0147	0.6	NNW
8/6/2026 16:19	10.2	8.7	0.0	0.0107	0.0247	0.0140	0.6	E
8/6/2026 16:20	10.3	8.8	0.0	0.0107	0.0247	0.0140	0.6	N
8/6/2026 16:21	10.1	9.0	0.0	0.0107	0.0227	0.0120	0.5	ENE
8/6/2026 16:22	10.1	9.0	0.0	0.0107	0.0207	0.0100	0.5	N
8/6/2026 16:23	10.2	9.0	0.0	0.0107	0.0207	0.0100	0.5	NNW
8/6/2026 16:24	10.2	9.0	0.0	0.0107	0.0207	0.0100	0.5	NNW
8/6/2026 16:25	10.2	9.0	0.0	0.0107	0.0207	0.0100	0.6	N
8/6/2026 16:26	10.2	9.0	0.0	0.0107	0.0173	0.0067	0.5	NNW
8/6/2026 16:27	10.2	9.1	0.0	0.0107	0.0147	0.0040	0.5	W
8/6/2026 16:28	10.3	9.0	0.0	0.0107	0.0133	0.0027	0.4	W
8/6/2026 16:29	10.2	9.1	0.0	0.0107	0.0133	0.0027	0.4	NNE
8/6/2026 16:30	10.2	9.1	0.0	0.0107	0.0133	0.0027	0.4	N
8/6/2026 16:31	10.2	9.1	0.0	0.0107	0.0133	0.0027	0.4	NW
8/6/2026 16:32	10.2	9.0	0.0	0.0107	0.0133	0.0027	0.4	N
8/6/2026 16:33	10.1	8.9	0.0	0.0107	0.0133	0.0027	0.4	N
8/6/2026 16:34	10.2	8.8	0.0	0.0100	0.0140	0.0040	0.4	NW
8/6/2026 16:35	10.2	8.7	0.0	0.0100	0.0147	0.0047	0.4	N
8/6/2026 16:36	10.4	8.6	0.0	0.0100	0.0147	0.0047	0.5	NNW
8/6/2026 16:37	10.4	8.6	0.0	0.0100	0.0147	0.0047	0.4	N
8/6/2026 16:38	10.5	8.6	0.0	0.0100	0.0147	0.0047	0.4	NNE
8/6/2026 16:39	10.6	8.7	0.0	0.0100	0.0147	0.0047	0.4	W

Date/Time	Average Upwind PM10 (µg/m³)	Average Downwind PM10 (µg/m³)	Average Contribution PM10 (µg/m³)	Average Upwind VOC (ppm)	Average Downwind VOC (ppm)	Average Contribution VOC (ppm)	Wind Speed	Wind Direction
8/6/2026 16:40	10.7	8.7	0.0	0.0100	0.0153	0.0053	0.4	NW
8/6/2026 16:41	10.7	8.8	0.0	0.0100	0.0153	0.0053	0.3	NNW
8/6/2026 16:42	10.6	8.8	0.0	0.0100	0.0153	0.0053	0.4	NNW
8/6/2026 16:43	10.6	8.8	0.0	0.0100	0.0153	0.0053	0.4	N
8/6/2026 16:44	10.6	8.9	0.0	0.0100	0.0147	0.0047	0.4	NNW
8/6/2026 16:45	10.5	8.9	0.0	0.0100	0.0140	0.0040	0.5	N
8/6/2026 16:46	10.6	8.9	0.0	0.0100	0.0133	0.0033	0.5	NNE
8/6/2026 16:47	10.6	8.9	0.0	0.0100	0.0127	0.0027	0.5	NW
8/6/2026 16:48	10.6	8.9	0.0	0.0100	0.0127	0.0027	0.5	WNW
8/6/2026 16:49	10.6	8.9	0.0	0.0100	0.0133	0.0033	0.5	N
8/6/2026 16:50	10.6	8.9	0.0	0.0100	0.0167	0.0067	0.5	NNW
8/6/2026 16:51	10.5	8.9	0.0	0.0100	0.0193	0.0093	0.5	NNW
8/6/2026 16:52	10.4	8.9	0.0	0.0100	0.0200	0.0100	0.5	N
8/6/2026 16:53	10.3	9.0	0.0	0.0107	0.0200	0.0093	0.4	NE
8/6/2026 16:54	10.2	8.9	0.0	0.0107	0.0207	0.0100	0.5	N
8/6/2026 16:55							0.4	NW

Air Monitoring Data by Location: 1 Min Data

Date/Time	Northwest Location PM10 (µg/m³)	Northwest Location VOC (ppm)	Southeast PM10 (µg/m³)	Southeast VOC (ppm)	Wind Direction	Wind Speed	Upwind	Downwind
08/06/2026 07:22			24.6	0.0000	SE	0.2		
08/06/2026 07:23	25.0	0.0000	20.2	0.0000	WNW	0.3	Northwest Location (PM10; VOC)	Southeast (PM10; VOC)
08/06/2026 07:24	20.6	0.0000	17.5	0.0000	W	0.3	Northwest Location (PM10; VOC)	Southeast (PM10; VOC)
08/06/2026 07:25	18.4	0.0000	17.5	0.0000	NNW	0.5	Northwest Location (PM10; VOC)	Southeast (PM10; VOC)
08/06/2026 07:26	18.4	0.0000	17.5	0.0000	NE	0.1	Southeast (PM10; VOC)	Northwest Location (PM10; VOC)
08/06/2026 07:27	18.4	0.0000	17.5	0.0000	NNE	0.3	Southeast (PM10; VOC)	Northwest Location (PM10; VOC)
08/06/2026 07:28	18.4	0.0000	13.6	0.0100	NNE	0.3	Northwest Location (PM10; VOC)	Southeast (PM10; VOC)
08/06/2026 07:29	14.2	0.0100	13.6	0.0200	SSE	0.5	Southeast (PM10; VOC)	Northwest Location (PM10; VOC)
08/06/2026 07:30	13.6	0.0100	13.1	0.0200	NE	0.4	Southeast (PM10; VOC)	Northwest Location (PM10; VOC)
08/06/2026 07:31	13.3	0.0100	12.8	0.0200	W	0.4	Northwest Location (PM10; VOC)	Southeast (PM10; VOC)
08/06/2026 07:32	13.0	0.0100	12.4	0.0200	E	0.4	Southeast (PM10; VOC)	Northwest Location (PM10; VOC)
08/06/2026 07:33	12.2	0.0100	12.1	0.0200	SSW	0.2	Northwest Location (PM10; VOC)	Southeast (PM10; VOC)
08/06/2026 07:34	12.4	0.0100	11.9	0.0200	SE	0.2	Southeast (PM10; VOC)	Northwest Location (PM10; VOC)
08/06/2026 07:35	12.4	0.0100	11.6	0.0200	WSW	0.2	Northwest Location (PM10; VOC)	Southeast (PM10; VOC)
08/06/2026 07:36	12.0	0.0200	11.6	0.0200	SE	0.1	Southeast (PM10; VOC)	Northwest Location (PM10; VOC)
08/06/2026 07:37	12.4	0.0200	11.5	0.0800	SSW	0.3	Southeast (PM10; VOC)	Northwest Location (PM10; VOC)
08/06/2026 07:38	11.9	0.0200	11.8	0.1100	ENE	0.8	Southeast (PM10; VOC)	Northwest Location (PM10; VOC)
08/06/2026 07:39	12.0	0.0300	11.9	0.1000	S	0.3	Southeast (PM10; VOC)	Northwest Location (PM10; VOC)
08/06/2026 07:40	12.0	0.0200	11.7	0.0600	SSW	0.2	Northwest Location (PM10; VOC)	Southeast (PM10; VOC)
08/06/2026 07:41	11.7	0.0200	11.4	0.0500	ESE	0.2	Southeast (PM10; VOC)	Northwest Location (PM10; VOC)
08/06/2026 07:42	11.4	0.0200	11.4	0.0500	ESE	0.2	Southeast (PM10; VOC)	Northwest Location (PM10;

Date/Time	Northwest Location PM10 (µg/m³)	Northwest Location VOC (ppm)	Southeast PM10 (µg/m³)	Southeast VOC (ppm)	Wind Direction	Wind Speed	Upwind	Downwind
								VOC)
08/06/2026 07:43	11.4	0.0200	11.2	0.0400	E	0.4	Southeast (PM10; VOC)	Northwest Location (PM10; VOC)
08/06/2026 07:44	11.7	0.0200	10.9	0.0300	SE	0.3	Southeast (PM10; VOC)	Northwest Location (PM10; VOC)
08/06/2026 07:45	11.5	0.0200	10.7	0.0300	WSW	0.3	Northwest Location (PM10; VOC)	Southeast (PM10; VOC)
08/06/2026 07:46	11.3	0.0200	11.1	0.0300	SSE	0.2	Southeast (PM10; VOC)	Northwest Location (PM10; VOC)
08/06/2026 07:47	10.6	0.0200	10.6	0.0200	NNW	0.2	Northwest Location (PM10; VOC)	Southeast (PM10; VOC)
08/06/2026 07:48	10.8	0.0200	10.5	0.0200	ENE	0.4	Southeast (PM10; VOC)	Northwest Location (PM10; VOC)
08/06/2026 07:49	11.1	0.0200	10.6	0.0200	NNE	0.3	Southeast (PM10; VOC)	Northwest Location (PM10; VOC)
08/06/2026 07:50	12.7	0.0200	11.0	0.0200	ENE	0.2	Southeast (PM10; VOC)	Northwest Location (PM10; VOC)
08/06/2026 07:51	14.9	0.0100	14.4	0.0300	E	0.5	Southeast (PM10; VOC)	Northwest Location (PM10; VOC)
08/06/2026 07:52	18.2	0.0100	18.4	0.0300	N	0.3	Northwest Location (PM10; VOC)	Southeast (PM10; VOC)
08/06/2026 07:53	20.5	0.0200	18.9	0.0300	NE	0.3	Southeast (PM10; VOC)	Northwest Location (PM10; VOC)
08/06/2026 07:54	18.6	0.0200	22.5	0.0300	NE	0.4	Southeast (PM10; VOC)	Northwest Location (PM10; VOC)
08/06/2026 07:55	16.2	0.0100	16.7	0.0200	NE	0.6	Southeast (PM10; VOC)	Northwest Location (PM10; VOC)
08/06/2026 07:56	16.0	0.0100	17.2	0.0200	W	0.3	Northwest Location (PM10; VOC)	Southeast (PM10; VOC)
08/06/2026 07:57	17.2	0.0100	16.8	0.0200	SE	0.2	Southeast (PM10; VOC)	Northwest Location (PM10; VOC)
08/06/2026 07:58	15.7	0.0100	16.6	0.0200	SSW	0.3	Northwest Location (PM10; VOC)	Southeast (PM10; VOC)
08/06/2026 07:59	13.5	0.0100	14.8	0.0200	SW	0.2	Northwest Location (PM10; VOC)	Southeast (PM10; VOC)
08/06/2026 08:00	13.8	0.0100	15.9	0.0200	WSW	0.3	Northwest Location (PM10; VOC)	Southeast (PM10; VOC)
08/06/2026 08:01	13.3	0.0100	14.4	0.0200	SE	0.2	Southeast (PM10; VOC)	Northwest Location (PM10; VOC)
08/06/2026 08:02	13.3	0.0100	12.7	0.0200	SSW	0.2	Southeast (PM10; VOC)	Northwest Location (PM10; VOC)

Date/Time	Northwest Location PM10 (µg/m³)	Northwest Location VOC (ppm)	Southeast PM10 (µg/m³)	Southeast VOC (ppm)	Wind Direction	Wind Speed	Upwind	Downwind
08/06/2026 08:03	11.8	0.0200	11.9	0.0200	ENE	0.3	Southeast (PM10; VOC)	Northwest Location (PM10; VOC)
08/06/2026 08:04	11.4	0.0200	11.3	0.0200	SSE	0.2	Southeast (PM10; VOC)	Northwest Location (PM10; VOC)
08/06/2026 08:05	11.8	0.0200	11.5	0.0200	SE	0.2	Southeast (PM10; VOC)	Northwest Location (PM10; VOC)
08/06/2026 08:06	11.8	0.0200	11.6	0.0200	N	0.4	Northwest Location (PM10; VOC)	Southeast (PM10; VOC)
08/06/2026 08:07	11.9	0.0200	11.8	0.0200	SE	0.4	Southeast (PM10; VOC)	Northwest Location (PM10; VOC)
08/06/2026 08:08	11.4	0.0200	11.3	0.0200	SSE	0.3	Southeast (PM10; VOC)	Northwest Location (PM10; VOC)
08/06/2026 08:09	10.7	0.0200	11.1	0.0200	SE	0.2	Southeast (PM10; VOC)	Northwest Location (PM10; VOC)
08/06/2026 08:10	11.2	0.0200	11.2	0.0200	SSW	0.4	Northwest Location (PM10; VOC)	Southeast (PM10; VOC)
08/06/2026 08:11	11.8	0.0200	13.0	0.0200	SE	0.4	Southeast (PM10; VOC)	Northwest Location (PM10; VOC)
08/06/2026 08:12	11.6	0.0200	11.1	0.0200	WSW	0.4	Northwest Location (PM10; VOC)	Southeast (PM10; VOC)
08/06/2026 08:13	11.1	0.0200	10.9	0.0200	W	0.3	Northwest Location (PM10; VOC)	Southeast (PM10; VOC)
08/06/2026 08:14	11.4	0.0200	10.8	0.0200	SSW	0.2	Southeast (PM10; VOC)	Northwest Location (PM10; VOC)
08/06/2026 08:15	11.8	0.0200	10.8	0.0200	ESE	0.4	Southeast (PM10; VOC)	Northwest Location (PM10; VOC)
08/06/2026 08:16	11.3	0.0200	10.5	0.0200	SE	0.4	Southeast (PM10; VOC)	Northwest Location (PM10; VOC)
08/06/2026 08:17	11.5	0.0200	10.2	0.0200	ENE	0.4	Southeast (PM10; VOC)	Northwest Location (PM10; VOC)
08/06/2026 08:18	11.3	0.0100	10.4	0.0200	E	0.4	Southeast (PM10; VOC)	Northwest Location (PM10; VOC)
08/06/2026 08:19	10.7	0.0100	10.5	0.0200	WSW	0.3	Northwest Location (PM10; VOC)	Southeast (PM10; VOC)
08/06/2026 08:20	11.2	0.0100	10.2	0.0200	WNW	0.2	Northwest Location (PM10; VOC)	Southeast (PM10; VOC)
08/06/2026 08:21	11.1	0.0100	10.4	0.0200	S	0.4	Southeast (PM10; VOC)	Northwest Location (PM10; VOC)
08/06/2026 08:22	10.5	0.0100	10.2	0.0200	S	0.2	Southeast (PM10; VOC)	Northwest Location (PM10; VOC)

Date/Time	Northwest Location PM10 (µg/m³)	Northwest Location VOC (ppm)	Southeast PM10 (µg/m³)	Southeast VOC (ppm)	Wind Direction	Wind Speed	Upwind	Downwind
08/06/2026 08:23	10.6	0.0100	10.1	0.0200	SE	0.2	Southeast (PM10; VOC)	Northwest Location (PM10; VOC)
08/06/2026 08:24	12.0	0.0200	10.5	0.0200	W	0.2	Northwest Location (PM10; VOC)	Southeast (PM10; VOC)
08/06/2026 08:25	12.4	0.0200	11.0	0.0200	ESE	0.2	Southeast (PM10; VOC)	Northwest Location (PM10; VOC)
08/06/2026 08:26	12.1	0.0200	11.0	0.0300	SSE	0.2	Southeast (PM10; VOC)	Northwest Location (PM10; VOC)
08/06/2026 08:27	12.3	0.0200	11.7	0.0400	SSW	0.3	Southeast (PM10; VOC)	Northwest Location (PM10; VOC)
08/06/2026 08:28	12.2	0.0200	11.6	0.0300	WSW	0.2	Northwest Location (PM10; VOC)	Southeast (PM10; VOC)
08/06/2026 08:29	11.4	0.0200	11.6	0.0200	E	0.4	Southeast (PM10; VOC)	Northwest Location (PM10; VOC)
08/06/2026 08:30	10.8	0.0300	10.4	0.0200	SSE	0.4	Southeast (PM10; VOC)	Northwest Location (PM10; VOC)
08/06/2026 08:31	10.6	0.0300	10.1	0.0200	ENE	0.4	Southeast (PM10; VOC)	Northwest Location (PM10; VOC)
08/06/2026 08:32	10.5	0.0200	10.0	0.0200	E	0.2	Southeast (PM10; VOC)	Northwest Location (PM10; VOC)
08/06/2026 08:33	11.2	0.0200	10.6	0.0200	NNE	0.4	Southeast (PM10; VOC)	Northwest Location (PM10; VOC)
08/06/2026 08:34	11.5	0.0200	11.3	0.0200	WNW	0.6	Northwest Location (PM10; VOC)	Southeast (PM10; VOC)
08/06/2026 08:35	11.4	0.0100	11.2	0.0200	WNW	0.4	Northwest Location (PM10; VOC)	Southeast (PM10; VOC)
08/06/2026 08:36	11.8	0.0100	11.1	0.0200	WNW	0.5	Northwest Location (PM10; VOC)	Southeast (PM10; VOC)
08/06/2026 08:37	11.2	0.0100	11.1	0.0200	W	0.2	Northwest Location (PM10; VOC)	Southeast (PM10; VOC)
08/06/2026 08:38	11.0	0.0200	10.7	0.0200	W	0.3	Northwest Location (PM10; VOC)	Southeast (PM10; VOC)
08/06/2026 08:39	23.3	0.0200	10.4	0.0300	S	0.2	Southeast (PM10; VOC)	Northwest Location (PM10; VOC)
08/06/2026 08:40	23.5	0.0200	10.0	0.0300	NNW	0.3	Northwest Location (PM10; VOC)	Southeast (PM10; VOC)
08/06/2026 08:41	14.6	0.0200	10.3	0.0300	ENE	0.9	Southeast (PM10; VOC)	Northwest Location (PM10; VOC)
08/06/2026 08:42	10.5	0.0200	10.2	0.0300	ENE	0.7	Southeast (PM10; VOC)	Northwest Location (PM10; VOC)

Date/Time	Northwest Location PM10 (µg/m³)	Northwest Location VOC (ppm)	Southeast PM10 (µg/m³)	Southeast VOC (ppm)	Wind Direction	Wind Speed	Upwind	Downwind
08/06/2026 08:43	10.2	0.0200	10.3	0.0200	NE	0.4	Southeast (PM10; VOC)	Northwest Location (PM10; VOC)
08/06/2026 08:44	10.5	0.0200	10.1	0.0200	ENE	0.5	Southeast (PM10; VOC)	Northwest Location (PM10; VOC)
08/06/2026 08:45	10.3	0.0200	9.9	0.0200	ESE	0.2	Southeast (PM10; VOC)	Northwest Location (PM10; VOC)
08/06/2026 08:46	10.6	0.0200	10.0	0.0200	S	0.2	Southeast (PM10; VOC)	Northwest Location (PM10; VOC)
08/06/2026 08:47	11.2	0.0200	10.7	0.0300	SSE	0.3	Southeast (PM10; VOC)	Northwest Location (PM10; VOC)
08/06/2026 08:48	11.4	0.0200	11.4	0.0300	E	0.8	Southeast (PM10; VOC)	Northwest Location (PM10; VOC)
08/06/2026 08:49	11.6	0.0200	11.2	0.0200	ENE	0.5	Southeast (PM10; VOC)	Northwest Location (PM10; VOC)
08/06/2026 08:50	11.5	0.0200	11.1	0.0200	WSW	0.3	Northwest Location (PM10; VOC)	Southeast (PM10; VOC)
08/06/2026 08:51	11.2	0.0200	11.4	0.0200	ENE	0.2	Southeast (PM10; VOC)	Northwest Location (PM10; VOC)
08/06/2026 08:52	11.3	0.0200	11.4	0.0300	E	0.2	Southeast (PM10; VOC)	Northwest Location (PM10; VOC)
08/06/2026 08:53	11.1	0.0100	11.5	0.0300	ENE	0.2	Southeast (PM10; VOC)	Northwest Location (PM10; VOC)
08/06/2026 08:54	11.4	0.0100	11.5	0.0300	ENE	0.4	Southeast (PM10; VOC)	Northwest Location (PM10; VOC)
08/06/2026 08:55	11.8	0.0100	11.1	0.0200	E	0.4	Southeast (PM10; VOC)	Northwest Location (PM10; VOC)
08/06/2026 08:56	29.3	0.0200	10.8	0.0200	E	0.8	Southeast (PM10; VOC)	Northwest Location (PM10; VOC)
08/06/2026 08:57	17.0	0.0200	19.0	0.0200	WNW	0.3	Northwest Location (PM10; VOC)	Southeast (PM10; VOC)
08/06/2026 08:58	10.7	0.0100	22.0	0.0200	NE	0.3	Southeast (PM10; VOC)	Northwest Location (PM10; VOC)
08/06/2026 08:59	10.5	0.0100	22.5	0.0200	ENE	0.2	Southeast (PM10; VOC)	Northwest Location (PM10; VOC)
08/06/2026 09:00	10.5	0.0100	33.6	0.0300	E	0.2	Southeast (PM10; VOC)	Northwest Location (PM10; VOC)
08/06/2026 09:01	11.1	0.0100	42.1	0.0400	SSE	0.2	Southeast (PM10; VOC)	Northwest Location (PM10; VOC)
08/06/2026 09:02	11.5	0.0100	36.8	0.0500	E	0.5	Southeast (PM10; VOC)	Northwest Location (PM10; VOC)

Date/Time	Northwest Location PM10 (µg/m³)	Northwest Location VOC (ppm)	Southeast PM10 (µg/m³)	Southeast VOC (ppm)	Wind Direction	Wind Speed	Upwind	Downwind
08/06/2026 09:03	11.7	0.0100	29.6	0.0500	E	0.3	Southeast (PM10; VOC)	Northwest Location (PM10; VOC)
08/06/2026 09:04	13.6	0.0100	16.5	0.0300	E	0.3	Southeast (PM10; VOC)	Northwest Location (PM10; VOC)
08/06/2026 09:05	19.6	0.0100	14.4	0.0200	ENE	0.5	Southeast (PM10; VOC)	Northwest Location (PM10; VOC)
08/06/2026 09:06	18.4	0.0200	26.0	0.0200	ENE	0.3	Southeast (PM10; VOC)	Northwest Location (PM10; VOC)
08/06/2026 09:07	10.9	0.0200	24.3	0.0200	N	0.2	Northwest Location (PM10; VOC)	Southeast (PM10; VOC)
08/06/2026 09:08	11.1	0.0200	22.1	0.0200	S	0.2	Southeast (PM10; VOC)	Northwest Location (PM10; VOC)
08/06/2026 09:09	11.2	0.0200	25.9	0.0300	ESE	0.2	Southeast (PM10; VOC)	Northwest Location (PM10; VOC)
08/06/2026 09:10	11.5	0.0200	30.2	0.0400	NE	0.3	Southeast (PM10; VOC)	Northwest Location (PM10; VOC)
08/06/2026 09:11	19.8	0.0100	18.3	0.0300	ENE	0.4	Southeast (PM10; VOC)	Northwest Location (PM10; VOC)
08/06/2026 09:12	15.1	0.0100	16.1	0.0200	E	0.3	Southeast (PM10; VOC)	Northwest Location (PM10; VOC)
08/06/2026 09:13	16.0	0.0100	16.3	0.0200	NE	0.3	Southeast (PM10; VOC)	Northwest Location (PM10; VOC)
08/06/2026 09:14	30.5	0.0100	20.0	0.0200	ENE	0.4	Southeast (PM10; VOC)	Northwest Location (PM10; VOC)
08/06/2026 09:15	15.5	0.0100	14.4	0.0300	NE	0.2	Southeast (PM10; VOC)	Northwest Location (PM10; VOC)
08/06/2026 09:16	11.4	0.0100	15.2	0.0400	NNE	0.3	Southeast (PM10; VOC)	Northwest Location (PM10; VOC)
08/06/2026 09:17	10.9	0.0100	13.6	0.0400	E	0.6	Southeast (PM10; VOC)	Northwest Location (PM10; VOC)
08/06/2026 09:18	11.2	0.0100	10.9	0.0300	SW	0.3	Northwest Location (PM10; VOC)	Southeast (PM10; VOC)
08/06/2026 09:19	12.1	0.0100	11.6	0.0300	ENE	0.7	Southeast (PM10; VOC)	Northwest Location (PM10; VOC)
08/06/2026 09:20	14.6	0.0100	11.5	0.0200	NE	0.6	Southeast (PM10; VOC)	Northwest Location (PM10; VOC)
08/06/2026 09:21	14.1	0.0200	11.9	0.0200	ENE	0.4	Southeast (PM10; VOC)	Northwest Location (PM10; VOC)
08/06/2026 09:22	12.6	0.0200	11.6	0.0200	ENE	0.2	Southeast (PM10; VOC)	Northwest Location (PM10; VOC)

Date/Time	Northwest Location PM10 (µg/m³)	Northwest Location VOC (ppm)	Southeast PM10 (µg/m³)	Southeast VOC (ppm)	Wind Direction	Wind Speed	Upwind	Downwind
08/06/2026 09:23	12.3	0.0200	11.2	0.1000	E	0.2	Southeast (PM10; VOC)	Northwest Location (PM10; VOC)
08/06/2026 09:24	12.5	0.0200	11.2	0.1300	NNE	0.3	Southeast (PM10; VOC)	Northwest Location (PM10; VOC)
08/06/2026 09:25	12.1	0.0200	11.2	0.0600	NNE	0.3	Northwest Location (PM10; VOC)	Southeast (PM10; VOC)
08/06/2026 09:26	11.2	0.0300	11.2	0.0200	ENE	0.2	Southeast (PM10; VOC)	Northwest Location (PM10; VOC)
08/06/2026 09:27	11.3	0.0200	12.1	0.0300	NE	0.2	Southeast (PM10; VOC)	Northwest Location (PM10; VOC)
08/06/2026 09:28	10.4	0.0200	12.0	0.0300	ENE	0.4	Southeast (PM10; VOC)	Northwest Location (PM10; VOC)
08/06/2026 09:29	11.0	0.0200	12.0	0.0400	NNE	0.5	Southeast (PM10; VOC)	Northwest Location (PM10; VOC)
08/06/2026 09:30	10.7	0.0100	11.8	0.0400	ENE	0.4	Southeast (PM10; VOC)	Northwest Location (PM10; VOC)
08/06/2026 09:31	11.7	0.0100	11.2	0.0300	WNW	0.2	Northwest Location (PM10; VOC)	Southeast (PM10; VOC)
08/06/2026 09:32	11.6	0.0100	11.2	0.0300	ENE	0.4	Southeast (PM10; VOC)	Northwest Location (PM10; VOC)
08/06/2026 09:33	11.6	0.0100	10.9	0.0300	S	0.2	Southeast (PM10; VOC)	Northwest Location (PM10; VOC)
08/06/2026 09:34	11.3	0.0100	11.6	0.0300	NE	0.3	Southeast (PM10; VOC)	Northwest Location (PM10; VOC)
08/06/2026 09:35	12.5	0.0100	11.4	0.0200	NE	0.3	Southeast (PM10; VOC)	Northwest Location (PM10; VOC)
08/06/2026 09:36	12.2	0.0100	11.4	0.0200	E	0.2	Southeast (PM10; VOC)	Northwest Location (PM10; VOC)
08/06/2026 09:37	12.2	0.0100	11.0	0.0200	NE	0.4	Southeast (PM10; VOC)	Northwest Location (PM10; VOC)
08/06/2026 09:38	11.4	0.0100	11.0	0.0200	W	0.3	Northwest Location (PM10; VOC)	Southeast (PM10; VOC)
08/06/2026 09:39	11.2	0.0100	11.9	0.0200	ENE	0.3	Southeast (PM10; VOC)	Northwest Location (PM10; VOC)
08/06/2026 09:40	12.3	0.0100	11.6	0.0200	E	0.3	Southeast (PM10; VOC)	Northwest Location (PM10; VOC)
08/06/2026 09:41	11.9	0.0100	13.2	0.0200	NNW	0.5	Northwest Location (PM10; VOC)	Southeast (PM10; VOC)
08/06/2026 09:42	11.7	0.0100	12.6	0.0200	NW	0.3	Northwest Location (PM10; VOC)	Southeast (PM10; VOC)

Date/Time	Northwest Location PM10 (µg/m³)	Northwest Location VOC (ppm)	Southeast PM10 (µg/m³)	Southeast VOC (ppm)	Wind Direction	Wind Speed	Upwind	Downwind
08/06/2026 09:43	11.6	0.0100	14.1	0.0300	NE	0.5	Southeast (PM10; VOC)	Northwest Location (PM10; VOC)
08/06/2026 09:44	11.0	0.0100	14.6	0.0300	SW	0.3	Northwest Location (PM10; VOC)	Southeast (PM10; VOC)
08/06/2026 09:45	10.8	0.0100	17.4	0.0300	NW	0.3	Northwest Location (PM10; VOC)	Southeast (PM10; VOC)
08/06/2026 09:46	11.5	0.0100	15.1	0.0200	N	0.4	Northwest Location (PM10; VOC)	Southeast (PM10; VOC)
08/06/2026 09:47	11.3	0.0100	13.0	0.0200	NE	0.5	Southeast (PM10; VOC)	Northwest Location (PM10; VOC)
08/06/2026 09:48	11.3	0.0100	12.6	0.0200	S	0.3	Southeast (PM10; VOC)	Northwest Location (PM10; VOC)
08/06/2026 09:49	11.1	0.0100	14.4	0.0200	W	0.4	Northwest Location (PM10; VOC)	Southeast (PM10; VOC)
08/06/2026 09:50	11.2	0.0100	15.5	0.0200	W	0.3	Northwest Location (PM10; VOC)	Southeast (PM10; VOC)
08/06/2026 09:51	11.5	0.0100	15.1	0.0200	NNW	0.3	Northwest Location (PM10; VOC)	Southeast (PM10; VOC)
08/06/2026 09:52	11.2	0.0100	21.7	0.0200	E	0.3	Southeast (PM10; VOC)	Northwest Location (PM10; VOC)
08/06/2026 09:53	11.1	0.0100	21.3	0.0300	N	0.5	Northwest Location (PM10; VOC)	Southeast (PM10; VOC)
08/06/2026 09:54	11.2	0.0100	19.8	0.0400	W	0.4	Northwest Location (PM10; VOC)	Southeast (PM10; VOC)
08/06/2026 09:55	11.6	0.0100	18.3	0.0500	WNW	0.5	Northwest Location (PM10; VOC)	Southeast (PM10; VOC)
08/06/2026 09:56	11.3	0.0100	15.0	0.0400	NNE	0.4	Northwest Location (PM10; VOC)	Southeast (PM10; VOC)
08/06/2026 09:57	10.9	0.0100	13.6	0.0300	NNE	0.2	Southeast (PM10; VOC)	Northwest Location (PM10; VOC)
08/06/2026 09:58	12.7	0.0100	16.6	0.0300	NE	0.2	Southeast (PM10; VOC)	Northwest Location (PM10; VOC)
08/06/2026 09:59	14.2	0.0100	13.6	0.0300	ENE	0.3	Southeast (PM10; VOC)	Northwest Location (PM10; VOC)
08/06/2026 10:00	12.6	0.0100	12.9	0.0300	NNW	0.4	Northwest Location (PM10; VOC)	Southeast (PM10; VOC)
08/06/2026 10:01	11.1	0.0100	12.7	0.0300	N	0.3	Northwest Location (PM10; VOC)	Southeast (PM10; VOC)
08/06/2026 10:02	11.6	0.0100	12.9	0.0300	NE	0.4	Southeast (PM10; VOC)	Northwest Location (PM10; VOC)

Date/Time	Northwest Location PM10 (µg/m³)	Northwest Location VOC (ppm)	Southeast PM10 (µg/m³)	Southeast VOC (ppm)	Wind Direction	Wind Speed	Upwind	Downwind
08/06/2026 10:03	11.4	0.0100	12.2	0.0200	ENE	0.4	Southeast (PM10; VOC)	Northwest Location (PM10; VOC)
08/06/2026 10:04	11.0	0.0100	12.2	0.0100	W	0.2	Northwest Location (PM10; VOC)	Southeast (PM10; VOC)
08/06/2026 10:05	11.4	0.0100	12.3	0.0100	SSW	0.3	Southeast (PM10; VOC)	Northwest Location (PM10; VOC)
08/06/2026 10:06	11.3	0.0100	12.0	0.0100	NNE	0.2	Southeast (PM10; VOC)	Northwest Location (PM10; VOC)
08/06/2026 10:07	11.6	0.0100	11.6	0.0100	SSE	0.2	Southeast (PM10; VOC)	Northwest Location (PM10; VOC)
08/06/2026 10:08	11.6	0.0100	11.8	0.0100	W	0.2	Northwest Location (PM10; VOC)	Southeast (PM10; VOC)
08/06/2026 10:09	11.7	0.0100	12.2	0.0100	WSW	0.2	Northwest Location (PM10; VOC)	Southeast (PM10; VOC)
08/06/2026 10:10	11.6	0.0100	12.6	0.0200	WNW	0.3	Northwest Location (PM10; VOC)	Southeast (PM10; VOC)
08/06/2026 10:11	11.2	0.0100	12.7	0.0100	NNW	0.4	Northwest Location (PM10; VOC)	Southeast (PM10; VOC)
08/06/2026 10:12	11.5	0.0100	12.4	0.0100	WSW	0.3	Northwest Location (PM10; VOC)	Southeast (PM10; VOC)
08/06/2026 10:13	11.3	0.0100	12.2	0.0100	ENE	0.3	Southeast (PM10; VOC)	Northwest Location (PM10; VOC)
08/06/2026 10:14	11.2	0.0100	12.5	0.0100	NE	0.4	Southeast (PM10; VOC)	Northwest Location (PM10; VOC)
08/06/2026 10:15	11.4	0.0100	12.4	0.0100	NE	0.3	Southeast (PM10; VOC)	Northwest Location (PM10; VOC)
08/06/2026 10:16	10.8	0.0100	12.4	0.0000	ENE	0.4	Southeast (PM10; VOC)	Northwest Location (PM10; VOC)
08/06/2026 10:17	11.1	0.0100	12.6	0.0000	NE	0.3	Southeast (PM10; VOC)	Northwest Location (PM10; VOC)
08/06/2026 10:18	12.0	0.0100	12.9	0.0000	SSW	0.2	Southeast (PM10; VOC)	Northwest Location (PM10; VOC)
08/06/2026 10:19	11.1	0.0100	12.4	0.0000	S	0.2	Southeast (PM10; VOC)	Northwest Location (PM10; VOC)
08/06/2026 10:20	11.2	0.0100	12.8	0.0000	SW	0.4	Northwest Location (PM10; VOC)	Southeast (PM10; VOC)
08/06/2026 10:21	11.7	0.0100	13.1	0.0000	SSE	0.3	Southeast (PM10; VOC)	Northwest Location (PM10; VOC)
08/06/2026 10:22	11.0	0.0100	12.6	0.0000	S	0.2	Southeast (PM10; VOC)	Northwest Location (PM10; VOC)

Date/Time	Northwest Location PM10 (µg/m³)	Northwest Location VOC (ppm)	Southeast PM10 (µg/m³)	Southeast VOC (ppm)	Wind Direction	Wind Speed	Upwind	Downwind
08/06/2026 10:23	11.0	0.0100	12.0	0.0000	S	0.2	Southeast (PM10; VOC)	Northwest Location (PM10; VOC)
08/06/2026 10:24	10.7	0.0100	12.0	0.0000	E	0.2	Southeast (PM10; VOC)	Northwest Location (PM10; VOC)
08/06/2026 10:25	10.9	0.0100	11.6	0.0000	NE	0.4	Southeast (PM10; VOC)	Northwest Location (PM10; VOC)
08/06/2026 10:26	11.4	0.0100	11.8	0.0000	ENE	0.3	Southeast (PM10; VOC)	Northwest Location (PM10; VOC)
08/06/2026 10:27	11.3	0.0100	11.9	0.0100	NNE	0.3	Northwest Location (PM10; VOC)	Southeast (PM10; VOC)
08/06/2026 10:28	11.6	0.0100	12.2	0.0100	W	0.2	Northwest Location (PM10; VOC)	Southeast (PM10; VOC)
08/06/2026 10:29	11.4	0.0100	12.3	0.0100	W	0.4	Northwest Location (PM10; VOC)	Southeast (PM10; VOC)
08/06/2026 10:30	12.3	0.0100	12.1	0.0100	WNW	0.2	Northwest Location (PM10; VOC)	Southeast (PM10; VOC)
08/06/2026 10:31	12.0	0.0100	12.2	0.0100	WNW	0.2	Northwest Location (PM10; VOC)	Southeast (PM10; VOC)
08/06/2026 10:32	11.5	0.0100	12.1	0.0100	ESE	0.3	Southeast (PM10; VOC)	Northwest Location (PM10; VOC)
08/06/2026 10:33	12.2	0.0100	12.3	0.0100	NNE	0.2	Southeast (PM10; VOC)	Northwest Location (PM10; VOC)
08/06/2026 10:34	12.8	0.0100	12.3	0.0000	NE	0.4	Southeast (PM10; VOC)	Northwest Location (PM10; VOC)
08/06/2026 10:35	13.4	0.0100	13.8	0.0000	NE	0.3	Southeast (PM10; VOC)	Northwest Location (PM10; VOC)
08/06/2026 10:36	13.4	0.0100	13.6	0.0100	NNE	0.4	Southeast (PM10; VOC)	Northwest Location (PM10; VOC)
08/06/2026 10:37	13.5	0.0100	13.7	0.0100	ENE	0.3	Southeast (PM10; VOC)	Northwest Location (PM10; VOC)
08/06/2026 10:38	13.7	0.0100	13.5	0.0100	NE	0.3	Southeast (PM10; VOC)	Northwest Location (PM10; VOC)
08/06/2026 10:39	14.8	0.0100	12.9	0.0100	ENE	0.4	Southeast (PM10; VOC)	Northwest Location (PM10; VOC)
08/06/2026 10:40	14.4	0.0100	13.2	0.0100	ENE	0.5	Southeast (PM10; VOC)	Northwest Location (PM10; VOC)
08/06/2026 10:41	15.3	0.0100	13.1	0.0100	NE	0.4	Southeast (PM10; VOC)	Northwest Location (PM10; VOC)
08/06/2026 10:42	14.5	0.0100	13.2	0.0100	E	0.2	Southeast (PM10; VOC)	Northwest Location (PM10; VOC)

Date/Time	Northwest Location PM10 (µg/m³)	Northwest Location VOC (ppm)	Southeast PM10 (µg/m³)	Southeast VOC (ppm)	Wind Direction	Wind Speed	Upwind	Downwind
08/06/2026 10:43	13.8	0.0100	13.3	0.0100	N	0.3	Northwest Location (PM10; VOC)	Southeast (PM10; VOC)
08/06/2026 10:44	14.0	0.0100	13.2	0.0100	E	0.4	Southeast (PM10; VOC)	Northwest Location (PM10; VOC)
08/06/2026 10:45	15.2	0.0100	13.2	0.0100	E	0.3	Southeast (PM10; VOC)	Northwest Location (PM10; VOC)
08/06/2026 10:46	14.7	0.0100	13.1	0.0100	ENE	0.4	Southeast (PM10; VOC)	Northwest Location (PM10; VOC)
08/06/2026 10:47	15.2	0.0200	13.1	0.1000	N	0.3	Northwest Location (PM10; VOC)	Southeast (PM10; VOC)
08/06/2026 10:48	15.2	0.0200	13.5	0.1100	NE	0.3	Southeast (PM10; VOC)	Northwest Location (PM10; VOC)
08/06/2026 10:49	15.2	0.0200	16.1	0.0400	E	0.4	Southeast (PM10; VOC)	Northwest Location (PM10; VOC)
08/06/2026 10:50	15.0	0.0200	18.2	0.0100	ESE	0.7	Southeast (PM10; VOC)	Northwest Location (PM10; VOC)
08/06/2026 10:51	19.0	0.0200	23.2	0.0100	NNE	0.4	Northwest Location (PM10; VOC)	Southeast (PM10; VOC)
08/06/2026 10:52	15.7	0.0100	31.1	0.0100	N	0.3	Northwest Location (PM10; VOC)	Southeast (PM10; VOC)
08/06/2026 10:53	15.1	0.0100	17.5	0.0100	NNE	0.3	Northwest Location (PM10; VOC)	Southeast (PM10; VOC)
08/06/2026 10:54	15.5	0.0100	14.1	0.0100	NE	0.2	Southeast (PM10; VOC)	Northwest Location (PM10; VOC)
08/06/2026 10:55	15.0	0.0100	17.4	0.0100	N	0.3	Northwest Location (PM10; VOC)	Southeast (PM10; VOC)
08/06/2026 10:56	15.8	0.0100	16.3	0.0200	NE	0.3	Southeast (PM10; VOC)	Northwest Location (PM10; VOC)
08/06/2026 10:57	15.6	0.0100	14.1	0.0200	NNE	0.3	Northwest Location (PM10; VOC)	Southeast (PM10; VOC)
08/06/2026 10:58	15.3	0.0100	13.5	0.0200	NE	0.5	Southeast (PM10; VOC)	Northwest Location (PM10; VOC)
08/06/2026 10:59	15.2	0.0100	13.6	0.0200	ENE	0.4	Southeast (PM10; VOC)	Northwest Location (PM10; VOC)
08/06/2026 11:00	15.3	0.0100	13.5	0.0200	NE	0.3	Southeast (PM10; VOC)	Northwest Location (PM10; VOC)
08/06/2026 11:01	15.6	0.0100	13.4	0.0100	N	0.4	Northwest Location (PM10; VOC)	Southeast (PM10; VOC)
08/06/2026 11:02	16.8	0.0100	14.2	0.0200	ENE	0.4	Southeast (PM10; VOC)	Northwest Location (PM10; VOC)

Date/Time	Northwest Location PM10 (µg/m³)	Northwest Location VOC (ppm)	Southeast PM10 (µg/m³)	Southeast VOC (ppm)	Wind Direction	Wind Speed	Upwind	Downwind
08/06/2026 11:03	16.1	0.0100	27.1	0.0200	ENE	0.2	Southeast (PM10; VOC)	Northwest Location (PM10; VOC)
08/06/2026 11:04	15.3	0.0100	45.2	0.0200	N	0.5	Northwest Location (PM10; VOC)	Southeast (PM10; VOC)
08/06/2026 11:05	15.2	0.0100	94.1	0.0200	N	0.4	Northwest Location (PM10; VOC)	Southeast (PM10; VOC)
08/06/2026 11:06	15.4	0.0100	133.3	0.0500	NE	0.4	Southeast (PM10; VOC)	Northwest Location (PM10; VOC)
08/06/2026 11:07	15.6	0.0100	33.5	0.0500	WNW	0.5	Northwest Location (PM10; VOC)	Southeast (PM10; VOC)
08/06/2026 11:08	15.0	0.0100	22.0	0.0500	NW	0.3	Northwest Location (PM10; VOC)	Southeast (PM10; VOC)
08/06/2026 11:09	15.8	0.0100	47.1	0.0600	NNW	0.4	Northwest Location (PM10; VOC)	Southeast (PM10; VOC)
08/06/2026 11:10	17.5	0.0100	67.7	0.1000	WSW	0.4	Northwest Location (PM10; VOC)	Southeast (PM10; VOC)
08/06/2026 11:11	16.7	0.0100	84.8	0.1200	N	0.2	Northwest Location (PM10; VOC)	Southeast (PM10; VOC)
08/06/2026 11:12	16.8	0.0100	73.0	0.1100	N	0.4	Northwest Location (PM10; VOC)	Southeast (PM10; VOC)
08/06/2026 11:13	16.0	0.0100	33.8	0.1000	NE	0.4	Southeast (PM10; VOC)	Northwest Location (PM10; VOC)
08/06/2026 11:14	17.1	0.0100	44.0	0.0600	WSW	0.2	Northwest Location (PM10; VOC)	Southeast (PM10; VOC)
08/06/2026 11:15	16.7	0.0100	47.8	0.0400	ESE	0.4	Southeast (PM10; VOC)	Northwest Location (PM10; VOC)
08/06/2026 11:16	21.1	0.0100	24.7	0.0400	NNE	0.3	Northwest Location (PM10; VOC)	Southeast (PM10; VOC)
08/06/2026 11:17	19.8	0.0100	45.4	0.0400	WSW	0.2	Northwest Location (PM10; VOC)	Southeast (PM10; VOC)
08/06/2026 11:18	17.5	0.0100	42.8	0.0500	ENE	0.5	Southeast (PM10; VOC)	Northwest Location (PM10; VOC)
08/06/2026 11:19	17.4	0.0100	17.8	0.0500	NE	0.6	Southeast (PM10; VOC)	Northwest Location (PM10; VOC)
08/06/2026 11:20	17.2	0.0100	15.6	0.0200	E	0.3	Southeast (PM10; VOC)	Northwest Location (PM10; VOC)
08/06/2026 11:21	24.3	0.0100	17.2	0.0100	NNE	0.2	Southeast (PM10; VOC)	Northwest Location (PM10; VOC)
08/06/2026 11:22	28.3	0.0100	17.2	0.0100	NE	0.7	Southeast (PM10; VOC)	Northwest Location (PM10; VOC)

Date/Time	Northwest Location PM10 (µg/m³)	Northwest Location VOC (ppm)	Southeast PM10 (µg/m³)	Southeast VOC (ppm)	Wind Direction	Wind Speed	Upwind	Downwind
08/06/2026 11:23	28.3	0.0100	17.2	0.0100	NNE	0.4	Northwest Location (PM10; VOC)	Southeast (PM10; VOC)
08/06/2026 11:24	28.3	0.0100	17.2	0.0100	ENE	0.2	Southeast (PM10; VOC)	Northwest Location (PM10; VOC)
08/06/2026 11:25	28.3	0.0100	17.2	0.0100	ENE	0.4	Southeast (PM10; VOC)	Northwest Location (PM10; VOC)
08/06/2026 11:26	28.3	0.0100	28.0	0.0300	W	0.4	Northwest Location (PM10; VOC)	Southeast (PM10; VOC)
08/06/2026 11:27	14.0	0.0100	18.3	0.0300	WNW	0.3	Northwest Location (PM10; VOC)	Southeast (PM10; VOC)
08/06/2026 11:28	13.6	0.0100	16.9	0.0300	E	0.3	Southeast (PM10; VOC)	Northwest Location (PM10; VOC)
08/06/2026 11:29	13.7	0.0100	15.8	0.0500	NNE	0.3	Southeast (PM10; VOC)	Northwest Location (PM10; VOC)
08/06/2026 11:30	13.8	0.0100	15.5	0.0600	NE	0.4	Southeast (PM10; VOC)	Northwest Location (PM10; VOC)
08/06/2026 11:31	14.1	0.0200	49.8	0.0400	NE	0.2	Southeast (PM10; VOC)	Northwest Location (PM10; VOC)
08/06/2026 11:32	13.9	0.0200	44.1	0.0200	NW	0.4	Northwest Location (PM10; VOC)	Southeast (PM10; VOC)
08/06/2026 11:33	15.0	0.0200	19.9	0.0200	W	0.3	Northwest Location (PM10; VOC)	Southeast (PM10; VOC)
08/06/2026 11:34	13.0	0.0100	15.6	0.0300	NE	0.4	Southeast (PM10; VOC)	Northwest Location (PM10; VOC)
08/06/2026 11:35	14.6	0.0100	14.4	0.0300	W	0.5	Northwest Location (PM10; VOC)	Southeast (PM10; VOC)
08/06/2026 11:36	14.0	0.0100	14.4	0.0300	NE	0.6	Southeast (PM10; VOC)	Northwest Location (PM10; VOC)
08/06/2026 11:37	13.8	0.0100	13.3	0.0300	SSE	0.4	Southeast (PM10; VOC)	Northwest Location (PM10; VOC)
08/06/2026 11:38	12.2	0.0100	13.4	0.0200	NE	0.3	Southeast (PM10; VOC)	Northwest Location (PM10; VOC)
08/06/2026 11:39	12.0	0.0100	13.9	0.0100	NNE	0.4	Northwest Location (PM10; VOC)	Southeast (PM10; VOC)
08/06/2026 11:40	13.2	0.0100	13.6	0.0100	N	0.2	Northwest Location (PM10; VOC)	Southeast (PM10; VOC)
08/06/2026 11:41	11.7	0.0100	15.3	0.0100	ENE	0.2	Southeast (PM10; VOC)	Northwest Location (PM10; VOC)
08/06/2026 11:42	13.4	0.0100	31.3	0.0200	N	0.4	Northwest Location (PM10; VOC)	Southeast (PM10; VOC)

Date/Time	Northwest Location PM10 (µg/m³)	Northwest Location VOC (ppm)	Southeast PM10 (µg/m³)	Southeast VOC (ppm)	Wind Direction	Wind Speed	Upwind	Downwind
08/06/2026 11:43	12.5	0.0100	26.6	0.0300	N	0.5	Northwest Location (PM10; VOC)	Southeast (PM10; VOC)
08/06/2026 11:44	12.9	0.0100	61.0	0.0300	NNW	0.2	Northwest Location (PM10; VOC)	Southeast (PM10; VOC)
08/06/2026 11:45	12.0	0.0100	30.0	0.0300	NNW	0.5	Northwest Location (PM10; VOC)	Southeast (PM10; VOC)
08/06/2026 11:46	12.6	0.0100	14.9	0.0300	NW	0.2	Northwest Location (PM10; VOC)	Southeast (PM10; VOC)
08/06/2026 11:47	12.5	0.0100	14.3	0.0200	NNW	0.3	Northwest Location (PM10; VOC)	Southeast (PM10; VOC)
08/06/2026 11:48	12.9	0.0100	14.0	0.0200	NE	0.3	Southeast (PM10; VOC)	Northwest Location (PM10; VOC)
08/06/2026 11:49	14.7	0.0100	13.6	0.0200	E	0.4	Southeast (PM10; VOC)	Northwest Location (PM10; VOC)
08/06/2026 11:50	12.2	0.0100	13.0	0.0100	ENE	0.3	Southeast (PM10; VOC)	Northwest Location (PM10; VOC)
08/06/2026 11:51	11.7	0.0100	12.7	0.0100	ENE	0.3	Southeast (PM10; VOC)	Northwest Location (PM10; VOC)
08/06/2026 11:52	12.4	0.0100	13.1	0.0100	N	0.3	Northwest Location (PM10; VOC)	Southeast (PM10; VOC)
08/06/2026 11:53	13.5	0.0100	13.4	0.0300	ENE	0.3	Southeast (PM10; VOC)	Northwest Location (PM10; VOC)
08/06/2026 11:54	13.2	0.0200	13.2	0.0300	ESE	0.2	Southeast (PM10; VOC)	Northwest Location (PM10; VOC)
08/06/2026 11:55	12.1	0.0200	40.1	0.0300	W	0.2	Northwest Location (PM10; VOC)	Southeast (PM10; VOC)
08/06/2026 11:56	12.5	0.0200	42.6	0.0500	ENE	0.2	Southeast (PM10; VOC)	Northwest Location (PM10; VOC)
08/06/2026 11:57	12.5	0.0200	29.6	0.0600	ENE	0.2	Southeast (PM10; VOC)	Northwest Location (PM10; VOC)
08/06/2026 11:58	12.3	0.0100	19.1	0.0600	WSW	0.2	Northwest Location (PM10; VOC)	Southeast (PM10; VOC)
08/06/2026 11:59	13.7	0.0100	15.0	0.0400	ESE	0.2	Southeast (PM10; VOC)	Northwest Location (PM10; VOC)
08/06/2026 12:00	15.1	0.0100	14.5	0.0300	ENE	0.3	Southeast (PM10; VOC)	Northwest Location (PM10; VOC)
08/06/2026 12:01	13.9	0.0200	13.5	0.0400	NE	0.4	Southeast (PM10; VOC)	Northwest Location (PM10; VOC)
08/06/2026 12:02	13.2	0.0200	13.5	0.0400	NE	0.4	Southeast (PM10; VOC)	Northwest Location (PM10; VOC)

Date/Time	Northwest Location PM10 (µg/m³)	Northwest Location VOC (ppm)	Southeast PM10 (µg/m³)	Southeast VOC (ppm)	Wind Direction	Wind Speed	Upwind	Downwind
08/06/2026 12:03	13.4	0.0100	14.3	0.0400	NE	0.2	Southeast (PM10; VOC)	Northwest Location (PM10; VOC)
08/06/2026 12:04	14.6	0.0100	14.0	0.0500	E	0.2	Southeast (PM10; VOC)	Northwest Location (PM10; VOC)
08/06/2026 12:05	13.3	0.0100	13.5	0.0500	NE	0.5	Southeast (PM10; VOC)	Northwest Location (PM10; VOC)
08/06/2026 12:06	14.3	0.0200	13.3	0.0400	NNW	0.4	Northwest Location (PM10; VOC)	Southeast (PM10; VOC)
08/06/2026 12:07	14.2	0.0200	13.4	0.0400	NE	0.3	Southeast (PM10; VOC)	Northwest Location (PM10; VOC)
08/06/2026 12:08	14.7	0.0200	13.6	0.0300	NE	0.7	Southeast (PM10; VOC)	Northwest Location (PM10; VOC)
08/06/2026 12:09	15.0	0.0200	14.6	0.0200	NE	0.5	Southeast (PM10; VOC)	Northwest Location (PM10; VOC)
08/06/2026 12:10	14.8	0.0100	13.7	0.0100	SE	0.2	Southeast (PM10; VOC)	Northwest Location (PM10; VOC)
08/06/2026 12:11	15.0	0.0100	13.9	0.0100	NNW	0.3	Northwest Location (PM10; VOC)	Southeast (PM10; VOC)
08/06/2026 12:12	15.0	0.0100	13.9	0.0100	W	0.4	Northwest Location (PM10; VOC)	Southeast (PM10; VOC)
08/06/2026 12:13	14.9	0.0100	13.8	0.0200	NE	0.4	Southeast (PM10; VOC)	Northwest Location (PM10; VOC)
08/06/2026 12:14	15.2	0.0100	13.5	0.0200	NNE	0.3	Northwest Location (PM10; VOC)	Southeast (PM10; VOC)
08/06/2026 12:15	556.3	0.0100	13.4	0.0100	ENE	0.2	Southeast (PM10; VOC)	Northwest Location (PM10; VOC)
08/06/2026 12:16	408.5	0.0100	13.0	0.0000	ENE	0.4	Southeast (PM10; VOC)	Northwest Location (PM10; VOC)
08/06/2026 12:17	192.0	0.0100	13.3	0.0000	SSW	0.2	Southeast (PM10; VOC)	Northwest Location (PM10; VOC)
08/06/2026 12:18	55.2	0.0100	13.7	0.0000	WSW	0.2	Northwest Location (PM10; VOC)	Southeast (PM10; VOC)
08/06/2026 12:19	120.2	0.0200	15.8	0.0100	WNW	0.4	Northwest Location (PM10; VOC)	Southeast (PM10; VOC)
08/06/2026 12:20	351.9	0.0200	23.6	0.0200	SW	0.2	Northwest Location (PM10; VOC)	Southeast (PM10; VOC)
08/06/2026 12:21	71.6	0.0200	19.4	0.0200	W	0.3	Northwest Location (PM10; VOC)	Southeast (PM10; VOC)
08/06/2026 12:22	359.8	0.0100	14.9	0.0200	ESE	0.4	Southeast (PM10; VOC)	Northwest Location (PM10; VOC)

Date/Time	Northwest Location PM10 (µg/m³)	Northwest Location VOC (ppm)	Southeast PM10 (µg/m³)	Southeast VOC (ppm)	Wind Direction	Wind Speed	Upwind	Downwind
08/06/2026 12:23	306.5	0.0100	13.7	0.0100	NW	0.2	Northwest Location (PM10; VOC)	Southeast (PM10; VOC)
08/06/2026 12:24	178.7	0.0100	13.5	0.0000	NW	0.4	Northwest Location (PM10; VOC)	Southeast (PM10; VOC)
08/06/2026 12:25	19.8	0.0100	14.6	0.0000	SW	0.4	Northwest Location (PM10; VOC)	Southeast (PM10; VOC)
08/06/2026 12:26	15.7	0.0100	14.2	0.0000	WNW	0.3	Northwest Location (PM10; VOC)	Southeast (PM10; VOC)
08/06/2026 12:27	15.8	0.0100	13.8	0.0100	WSW	0.4	Northwest Location (PM10; VOC)	Southeast (PM10; VOC)
08/06/2026 12:28	15.8	0.0100	13.8	0.0100	WSW	0.4	Northwest Location (PM10; VOC)	Southeast (PM10; VOC)
08/06/2026 12:29	15.8	0.0100	13.9	0.0100	W	0.4	Northwest Location (PM10; VOC)	Southeast (PM10; VOC)
08/06/2026 12:30	18.1	0.0100	13.7	0.0200	SW	0.5	Northwest Location (PM10; VOC)	Southeast (PM10; VOC)
08/06/2026 12:31	18.3	0.0100	14.8	0.0300	WNW	0.5	Northwest Location (PM10; VOC)	Southeast (PM10; VOC)
08/06/2026 12:32	16.7	0.0100	14.1	0.0400	NNE	0.5	Southeast (PM10; VOC)	Northwest Location (PM10; VOC)
08/06/2026 12:33	17.1	0.0100	13.6	0.0800	WSW	0.4	Northwest Location (PM10; VOC)	Southeast (PM10; VOC)
08/06/2026 12:34	17.2	0.0200	13.6	0.0600	WSW	0.5	Northwest Location (PM10; VOC)	Southeast (PM10; VOC)
08/06/2026 12:35	16.0	0.0200	13.4	0.0500	NE	0.3	Southeast (PM10; VOC)	Northwest Location (PM10; VOC)
08/06/2026 12:36	15.9	0.0100	14.0	0.0500	W	0.3	Northwest Location (PM10; VOC)	Southeast (PM10; VOC)
08/06/2026 12:37	16.6	0.0100	13.6	0.0300	SSW	0.3	Northwest Location (PM10; VOC)	Southeast (PM10; VOC)
08/06/2026 12:38	27.7	0.0100	13.4	0.0300	WNW	0.3	Northwest Location (PM10; VOC)	Southeast (PM10; VOC)
08/06/2026 12:39	20.7	0.0100	13.8	0.0300	W	0.5	Northwest Location (PM10; VOC)	Southeast (PM10; VOC)
08/06/2026 12:40	19.1	0.0100	14.1	0.0300	WNW	0.5	Northwest Location (PM10; VOC)	Southeast (PM10; VOC)
08/06/2026 12:41	18.2	0.0100	13.7	0.0400	ENE	0.5	Southeast (PM10; VOC)	Northwest Location (PM10; VOC)
08/06/2026 12:42	17.6	0.0100	13.4	0.0200	W	0.4	Northwest Location (PM10; VOC)	Southeast (PM10; VOC)

Date/Time	Northwest Location PM10 (µg/m³)	Northwest Location VOC (ppm)	Southeast PM10 (µg/m³)	Southeast VOC (ppm)	Wind Direction	Wind Speed	Upwind	Downwind
08/06/2026 12:43	16.3	0.0100	13.8	0.0100	SW	0.3	Northwest Location (PM10; VOC)	Southeast (PM10; VOC)
08/06/2026 12:44	16.2	0.0100	13.5	0.0200	NNE	0.3	Northwest Location (PM10; VOC)	Southeast (PM10; VOC)
08/06/2026 12:45	16.8	0.0100	13.3	0.0200	W	0.2	Northwest Location (PM10; VOC)	Southeast (PM10; VOC)
08/06/2026 12:46	17.0	0.0100	13.3	0.0100	ESE	0.3	Southeast (PM10; VOC)	Northwest Location (PM10; VOC)
08/06/2026 12:47	18.0	0.0100	13.8	0.0100	NW	0.5	Northwest Location (PM10; VOC)	Southeast (PM10; VOC)
08/06/2026 12:48	18.1	0.0100	14.1	0.0100	NW	0.4	Northwest Location (PM10; VOC)	Southeast (PM10; VOC)
08/06/2026 12:49	17.2	0.0100	13.9	0.0100	W	0.5	Northwest Location (PM10; VOC)	Southeast (PM10; VOC)
08/06/2026 12:50	16.7	0.0100	14.4	0.0200	W	0.3	Northwest Location (PM10; VOC)	Southeast (PM10; VOC)
08/06/2026 12:51	16.1	0.0100	14.3	0.0200	NW	0.5	Northwest Location (PM10; VOC)	Southeast (PM10; VOC)
08/06/2026 12:52	15.8	0.0100	13.8	0.0300	N	0.4	Northwest Location (PM10; VOC)	Southeast (PM10; VOC)
08/06/2026 12:53	15.8	0.0100	13.6	0.0600	W	0.6	Northwest Location (PM10; VOC)	Southeast (PM10; VOC)
08/06/2026 12:54	15.4	0.0100	13.6	0.1000	NNW	0.9	Northwest Location (PM10; VOC)	Southeast (PM10; VOC)
08/06/2026 12:55	15.0	0.0100	13.2	0.1100	NNE	0.4	Northwest Location (PM10; VOC)	Southeast (PM10; VOC)
08/06/2026 12:56	15.3	0.0100	13.5	0.0600	NNW	0.4	Northwest Location (PM10; VOC)	Southeast (PM10; VOC)
08/06/2026 12:57	15.2	0.0100	13.2	0.0300	NW	0.4	Northwest Location (PM10; VOC)	Southeast (PM10; VOC)
08/06/2026 12:58	14.8	0.0100	13.0	0.0300	NNE	0.4	Northwest Location (PM10; VOC)	Southeast (PM10; VOC)
08/06/2026 12:59	15.4	0.0100	13.4	0.0400	NNE	0.4	Southeast (PM10; VOC)	Northwest Location (PM10; VOC)
08/06/2026 13:00	15.0	0.0100	13.4	0.0500	WSW	0.4	Northwest Location (PM10; VOC)	Southeast (PM10; VOC)
08/06/2026 13:01	14.9	0.0100	12.9	0.0600	NW	0.4	Northwest Location (PM10; VOC)	Southeast (PM10; VOC)
08/06/2026 13:02	14.4	0.0100	12.8	0.0400	SE	0.6	Southeast (PM10; VOC)	Northwest Location (PM10; VOC)

Date/Time	Northwest Location PM10 (µg/m³)	Northwest Location VOC (ppm)	Southeast PM10 (µg/m³)	Southeast VOC (ppm)	Wind Direction	Wind Speed	Upwind	Downwind
08/06/2026 13:03	14.8	0.0100	12.8	0.0300	WSW	0.6	Northwest Location (PM10; VOC)	Southeast (PM10; VOC)
08/06/2026 13:04	15.0	0.0100	12.7	0.0300	WNW	0.7	Northwest Location (PM10; VOC)	Southeast (PM10; VOC)
08/06/2026 13:05	14.5	0.0100	12.6	0.0200	WSW	0.4	Northwest Location (PM10; VOC)	Southeast (PM10; VOC)
08/06/2026 13:06	15.2	0.0100	12.4	0.0200	NNW	0.4	Northwest Location (PM10; VOC)	Southeast (PM10; VOC)
08/06/2026 13:07	14.8	0.0100	12.5	0.0200	N	0.4	Northwest Location (PM10; VOC)	Southeast (PM10; VOC)
08/06/2026 13:08	14.9	0.0100	12.8	0.0100	SE	0.3	Southeast (PM10; VOC)	Northwest Location (PM10; VOC)
08/06/2026 13:09	14.7	0.0100	12.7	0.0100	NW	0.3	Northwest Location (PM10; VOC)	Southeast (PM10; VOC)
08/06/2026 13:10	14.2	0.0100	12.5	0.0100	NW	0.6	Northwest Location (PM10; VOC)	Southeast (PM10; VOC)
08/06/2026 13:11	14.0	0.0100	12.3	0.0200	WNW	0.6	Northwest Location (PM10; VOC)	Southeast (PM10; VOC)
08/06/2026 13:12	13.8	0.0100	12.7	0.0200	W	0.5	Northwest Location (PM10; VOC)	Southeast (PM10; VOC)
08/06/2026 13:13	14.0	0.0100	12.4	0.0200	SW	0.4	Northwest Location (PM10; VOC)	Southeast (PM10; VOC)
08/06/2026 13:14	14.2	0.0100	12.3	0.0100	WSW	0.8	Northwest Location (PM10; VOC)	Southeast (PM10; VOC)
08/06/2026 13:15	13.8	0.0100	12.4	0.0100	NE	0.9	Southeast (PM10; VOC)	Northwest Location (PM10; VOC)
08/06/2026 13:16	13.4	0.0100	11.7	0.0200	ESE	0.7	Southeast (PM10; VOC)	Northwest Location (PM10; VOC)
08/06/2026 13:17	13.4	0.0100	11.4	0.0200	NNW	0.5	Northwest Location (PM10; VOC)	Southeast (PM10; VOC)
08/06/2026 13:18	13.5	0.0100	11.6	0.0200	N	0.6	Northwest Location (PM10; VOC)	Southeast (PM10; VOC)
08/06/2026 13:19	13.6	0.0100	11.9	0.0100	WNW	0.7	Northwest Location (PM10; VOC)	Southeast (PM10; VOC)
08/06/2026 13:20	13.9	0.0100	12.0	0.0200	N	0.8	Northwest Location (PM10; VOC)	Southeast (PM10; VOC)
08/06/2026 13:21	14.5	0.0100	12.0	0.0100	N	0.4	Northwest Location (PM10; VOC)	Southeast (PM10; VOC)
08/06/2026 13:22	14.7	0.0100	11.8	0.0100	NNW	0.6	Northwest Location (PM10; VOC)	Southeast (PM10; VOC)

Date/Time	Northwest Location PM10 (µg/m³)	Northwest Location VOC (ppm)	Southeast PM10 (µg/m³)	Southeast VOC (ppm)	Wind Direction	Wind Speed	Upwind	Downwind
08/06/2026 13:23	13.9	0.0100	11.8	0.0100	NNW	0.7	Northwest Location (PM10; VOC)	Southeast (PM10; VOC)
08/06/2026 13:24	14.2	0.0100	11.6	0.0100	N	0.5	Northwest Location (PM10; VOC)	Southeast (PM10; VOC)
08/06/2026 13:25	13.7	0.0100	11.2	0.0100	SW	0.6	Northwest Location (PM10; VOC)	Southeast (PM10; VOC)
08/06/2026 13:26	13.3	0.0100	11.4	0.0100	ENE	0.5	Southeast (PM10; VOC)	Northwest Location (PM10; VOC)
08/06/2026 13:27	13.5	0.0100	11.4	0.0100	N	0.5	Northwest Location (PM10; VOC)	Southeast (PM10; VOC)
08/06/2026 13:28	13.7	0.0100	11.3	0.0100	WSW	0.4	Northwest Location (PM10; VOC)	Southeast (PM10; VOC)
08/06/2026 13:29	14.1	0.0100	11.8	0.0200	WNW	0.6	Northwest Location (PM10; VOC)	Southeast (PM10; VOC)
08/06/2026 13:30	13.7	0.0100	11.4	0.0200	ENE	0.4	Southeast (PM10; VOC)	Northwest Location (PM10; VOC)
08/06/2026 13:31	13.1	0.0100	11.3	0.0200	WNW	0.4	Northwest Location (PM10; VOC)	Southeast (PM10; VOC)
08/06/2026 13:32	12.8	0.0100	10.9	0.0200	WSW	0.5	Northwest Location (PM10; VOC)	Southeast (PM10; VOC)
08/06/2026 13:33	13.8	0.0100	11.5	0.0200	W	0.7	Northwest Location (PM10; VOC)	Southeast (PM10; VOC)
08/06/2026 13:34	14.0	0.0100	12.0	0.0200	NW	0.7	Northwest Location (PM10; VOC)	Southeast (PM10; VOC)
08/06/2026 13:35	12.9	0.0100	11.1	0.0100	NNW	0.6	Northwest Location (PM10; VOC)	Southeast (PM10; VOC)
08/06/2026 13:36	12.9	0.0100	11.3	0.0100	E	0.4	Southeast (PM10; VOC)	Northwest Location (PM10; VOC)
08/06/2026 13:37	13.5	0.0100	11.4	0.0100	N	0.5	Northwest Location (PM10; VOC)	Southeast (PM10; VOC)
08/06/2026 13:38	13.6	0.0100	11.3	0.0100	WSW	0.4	Northwest Location (PM10; VOC)	Southeast (PM10; VOC)
08/06/2026 13:39	13.1	0.0100	11.0	0.0200	WSW	0.4	Northwest Location (PM10; VOC)	Southeast (PM10; VOC)
08/06/2026 13:40	13.0	0.0100	11.3	0.0200	W	0.5	Northwest Location (PM10; VOC)	Southeast (PM10; VOC)
08/06/2026 13:41	13.1	0.0100	11.1	0.0200	WNW	0.6	Northwest Location (PM10; VOC)	Southeast (PM10; VOC)
08/06/2026 13:42	13.6	0.0100	11.0	0.0200	W	0.8	Northwest Location (PM10; VOC)	Southeast (PM10; VOC)

Date/Time	Northwest Location PM10 (µg/m³)	Northwest Location VOC (ppm)	Southeast PM10 (µg/m³)	Southeast VOC (ppm)	Wind Direction	Wind Speed	Upwind	Downwind
08/06/2026 13:43	13.3	0.0100	11.0	0.0200	S	0.5	Southeast (PM10; VOC)	Northwest Location (PM10; VOC)
08/06/2026 13:44	13.2	0.0100	10.8	0.0100	S	0.2	Southeast (PM10; VOC)	Northwest Location (PM10; VOC)
08/06/2026 13:45	13.1	0.0100	10.9	0.0100	SSE	0.4	Southeast (PM10; VOC)	Northwest Location (PM10; VOC)
08/06/2026 13:46	12.9	0.0100	10.8	0.0100	WSW	0.3	Northwest Location (PM10; VOC)	Southeast (PM10; VOC)
08/06/2026 13:47	12.6	0.0100	11.3	0.0200	NW	0.6	Northwest Location (PM10; VOC)	Southeast (PM10; VOC)
08/06/2026 13:48	12.1	0.0100	11.5	0.0200	WSW	0.3	Northwest Location (PM10; VOC)	Southeast (PM10; VOC)
08/06/2026 13:49	14.5	0.0100	12.7	1.4500	WSW	0.3	Northwest Location (PM10; VOC)	Southeast (PM10; VOC)
08/06/2026 13:50	14.4	0.0100	12.8	2.1500	N	1.4	Northwest Location (PM10; VOC)	Southeast (PM10; VOC)
08/06/2026 13:51	13.5	0.0100	12.0	0.9200	N	1.7	Northwest Location (PM10; VOC)	Southeast (PM10; VOC)
08/06/2026 13:52	13.5	0.0100	11.8	0.1200	NNE	0.8	Northwest Location (PM10; VOC)	Southeast (PM10; VOC)
08/06/2026 13:53	13.8	0.0100	12.0	0.0300	NNE	0.9	Northwest Location (PM10; VOC)	Southeast (PM10; VOC)
08/06/2026 13:54	14.0	0.0100	12.1	0.0300	N	1.5	Northwest Location (PM10; VOC)	Southeast (PM10; VOC)
08/06/2026 13:55	13.1	0.0100	11.8	0.0200	N	0.6	Northwest Location (PM10; VOC)	Southeast (PM10; VOC)
08/06/2026 13:56	13.0	0.0100	12.2	0.0200	N	1.5	Northwest Location (PM10; VOC)	Southeast (PM10; VOC)
08/06/2026 13:57	13.1	0.0100	12.1	0.0200	N	0.8	Northwest Location (PM10; VOC)	Southeast (PM10; VOC)
08/06/2026 13:58	12.7	0.0100	11.6	0.0300	NNE	1.2	Northwest Location (PM10; VOC)	Southeast (PM10; VOC)
08/06/2026 13:59	13.7	0.0100	12.2	0.0400	N	1.6	Northwest Location (PM10; VOC)	Southeast (PM10; VOC)
08/06/2026 14:00	13.3	0.0100	12.9	0.0400	NNE	0.8	Northwest Location (PM10; VOC)	Southeast (PM10; VOC)
08/06/2026 14:01	12.1	0.0100	12.5	0.0500	NNW	0.9	Northwest Location (PM10; VOC)	Southeast (PM10; VOC)
08/06/2026 14:02	13.6	0.0100	12.2	0.0400	N	1.4	Northwest Location (PM10; VOC)	Southeast (PM10; VOC)

Date/Time	Northwest Location PM10 (µg/m³)	Northwest Location VOC (ppm)	Southeast PM10 (µg/m³)	Southeast VOC (ppm)	Wind Direction	Wind Speed	Upwind	Downwind
08/06/2026 14:03	13.4	0.0100	12.3	0.0300	N	1.5	Northwest Location (PM10; VOC)	Southeast (PM10; VOC)
08/06/2026 14:04	12.4	0.0100	12.0	0.0200	NNE	1.6	Northwest Location (PM10; VOC)	Southeast (PM10; VOC)
08/06/2026 14:05	12.5	0.0100	12.2	0.0300	N	1.0	Northwest Location (PM10; VOC)	Southeast (PM10; VOC)
08/06/2026 14:06	12.9	0.0100	12.2	0.0200	NW	0.6	Northwest Location (PM10; VOC)	Southeast (PM10; VOC)
08/06/2026 14:07	12.9	0.0100	12.3	0.0200	N	0.4	Northwest Location (PM10; VOC)	Southeast (PM10; VOC)
08/06/2026 14:08	12.6	0.0100	12.6	0.0300	NNW	0.7	Northwest Location (PM10; VOC)	Southeast (PM10; VOC)
08/06/2026 14:09	12.5	0.0100	12.6	0.0300	NNW	0.5	Northwest Location (PM10; VOC)	Southeast (PM10; VOC)
08/06/2026 14:10	12.1	0.0100	12.1	0.0300	NNW	0.5	Northwest Location (PM10; VOC)	Southeast (PM10; VOC)
08/06/2026 14:11	12.6	0.0100	12.0	0.0400	N	0.6	Northwest Location (PM10; VOC)	Southeast (PM10; VOC)
08/06/2026 14:12	12.3	0.0100	12.0	0.0700	N	1.0	Northwest Location (PM10; VOC)	Southeast (PM10; VOC)
08/06/2026 14:13	11.9	0.0100	11.4	0.0900	N	1.8	Northwest Location (PM10; VOC)	Southeast (PM10; VOC)
08/06/2026 14:14	12.3	0.0100	11.5	0.0500	N	1.7	Northwest Location (PM10; VOC)	Southeast (PM10; VOC)
08/06/2026 14:15	12.1	0.0100	11.7	0.0300	N	1.2	Northwest Location (PM10; VOC)	Southeast (PM10; VOC)
08/06/2026 14:16	13.3	0.0100	11.3	0.0200	N	0.5	Northwest Location (PM10; VOC)	Southeast (PM10; VOC)
08/06/2026 14:17	14.8	0.0100	11.8	0.0200	N	0.9	Northwest Location (PM10; VOC)	Southeast (PM10; VOC)
08/06/2026 14:18	13.3	0.0100	11.4	0.0200	NNW	0.7	Northwest Location (PM10; VOC)	Southeast (PM10; VOC)
08/06/2026 14:19	14.3	0.0100	11.9	0.0200	NNW	0.4	Northwest Location (PM10; VOC)	Southeast (PM10; VOC)
08/06/2026 14:20	13.8	0.0100	11.9	0.0200	NNW	0.5	Northwest Location (PM10; VOC)	Southeast (PM10; VOC)
08/06/2026 14:21	12.7	0.0100	11.5	0.0200	N	0.7	Northwest Location (PM10; VOC)	Southeast (PM10; VOC)
08/06/2026 14:22	12.4	0.0100	11.5	0.0100	N	2.5	Northwest Location (PM10; VOC)	Southeast (PM10; VOC)

Date/Time	Northwest Location PM10 (µg/m³)	Northwest Location VOC (ppm)	Southeast PM10 (µg/m³)	Southeast VOC (ppm)	Wind Direction	Wind Speed	Upwind	Downwind
08/06/2026 14:23	12.5	0.0100	11.1	0.0100	N	1.4	Northwest Location (PM10; VOC)	Southeast (PM10; VOC)
08/06/2026 14:24	15.1	0.0100	11.3	0.0100	N	0.5	Northwest Location (PM10; VOC)	Southeast (PM10; VOC)
08/06/2026 14:25	13.9	0.0100	11.3	0.0100	NNW	0.7	Northwest Location (PM10; VOC)	Southeast (PM10; VOC)
08/06/2026 14:26	15.4	0.0100	11.0	0.0100	N	0.4	Northwest Location (PM10; VOC)	Southeast (PM10; VOC)
08/06/2026 14:27	14.7	0.0100	11.1	0.0100	NNW	0.4	Northwest Location (PM10; VOC)	Southeast (PM10; VOC)
08/06/2026 14:28	13.6	0.0100	11.1	0.0100	SSW	0.5	Northwest Location (PM10; VOC)	Southeast (PM10; VOC)
08/06/2026 14:29	13.6	0.0100	10.6	0.0100	NNW	0.7	Northwest Location (PM10; VOC)	Southeast (PM10; VOC)
08/06/2026 14:30	13.8	0.0100	10.6	0.0200	NNW	0.8	Northwest Location (PM10; VOC)	Southeast (PM10; VOC)
08/06/2026 14:31	13.3	0.0100	10.2	0.0200	NNW	0.9	Northwest Location (PM10; VOC)	Southeast (PM10; VOC)
08/06/2026 14:32	13.0	0.0100	10.6	0.0200	NNW	0.9	Northwest Location (PM10; VOC)	Southeast (PM10; VOC)
08/06/2026 14:33	11.6	0.0100	10.0	0.0100	NNW	1.0	Northwest Location (PM10; VOC)	Southeast (PM10; VOC)
08/06/2026 14:34	10.9	0.0100	9.6	0.0100	NNW	1.1	Northwest Location (PM10; VOC)	Southeast (PM10; VOC)
08/06/2026 14:35	12.4	0.0100	9.8	0.0100	N	0.6	Northwest Location (PM10; VOC)	Southeast (PM10; VOC)
08/06/2026 14:36	12.5	0.0100	10.1	0.0100	WSW	0.4	Northwest Location (PM10; VOC)	Southeast (PM10; VOC)
08/06/2026 14:37	11.4	0.0100	9.6	0.0100	NNE	0.5	Southeast (PM10; VOC)	Northwest Location (PM10; VOC)
08/06/2026 14:38	12.7	0.0100	9.6	0.0100	NNW	0.8	Northwest Location (PM10; VOC)	Southeast (PM10; VOC)
08/06/2026 14:39	12.9	0.0100	10.6	0.0100	NNW	0.7	Northwest Location (PM10; VOC)	Southeast (PM10; VOC)
08/06/2026 14:40	11.8	0.0100	9.8	0.0300	N	0.5	Northwest Location (PM10; VOC)	Southeast (PM10; VOC)
08/06/2026 14:41	11.3	0.0000	9.3	0.0300	NNW	0.7	Northwest Location (PM10; VOC)	Southeast (PM10; VOC)
08/06/2026 14:42	11.1	0.0000	9.8	0.0200	N	0.7	Northwest Location (PM10; VOC)	Southeast (PM10; VOC)

Date/Time	Northwest Location PM10 (µg/m³)	Northwest Location VOC (ppm)	Southeast PM10 (µg/m³)	Southeast VOC (ppm)	Wind Direction	Wind Speed	Upwind	Downwind
08/06/2026 14:43	12.0	0.0000	9.8	0.0100	NNW	0.6	Northwest Location (PM10; VOC)	Southeast (PM10; VOC)
08/06/2026 14:44	14.2	0.0100	9.7	0.0100	ENE	0.4	Southeast (PM10; VOC)	Northwest Location (PM10; VOC)
08/06/2026 14:45	13.7	0.0100	10.3	0.0100	N	0.4	Northwest Location (PM10; VOC)	Southeast (PM10; VOC)
08/06/2026 14:46	12.8	0.0100	9.7	0.0400	WNW	0.6	Northwest Location (PM10; VOC)	Southeast (PM10; VOC)
08/06/2026 14:47	12.8	0.0100	10.5	0.0500	NW	0.6	Northwest Location (PM10; VOC)	Southeast (PM10; VOC)
08/06/2026 14:48	13.1	0.0100	9.9	0.0600	NNW	0.5	Northwest Location (PM10; VOC)	Southeast (PM10; VOC)
08/06/2026 14:49	13.4	0.0100	9.7	0.0400	NNW	0.9	Northwest Location (PM10; VOC)	Southeast (PM10; VOC)
08/06/2026 14:50	13.1	0.0100	9.4	0.0200	NW	0.5	Northwest Location (PM10; VOC)	Southeast (PM10; VOC)
08/06/2026 14:51	12.4	0.0100	9.4	0.0100	NW	0.8	Northwest Location (PM10; VOC)	Southeast (PM10; VOC)
08/06/2026 14:52	12.0	0.0100	9.8	0.0100	NNW	0.8	Northwest Location (PM10; VOC)	Southeast (PM10; VOC)
08/06/2026 14:53	12.0	0.0100	9.9	0.0100	NNW	1.2	Northwest Location (PM10; VOC)	Southeast (PM10; VOC)
08/06/2026 14:54	11.5	0.0100	9.7	0.0100	NNW	0.9	Northwest Location (PM10; VOC)	Southeast (PM10; VOC)
08/06/2026 14:55	10.3	0.0100	9.4	0.0100	NW	1.0	Northwest Location (PM10; VOC)	Southeast (PM10; VOC)
08/06/2026 14:56	10.9	0.0100	9.0	0.0100	N	1.1	Northwest Location (PM10; VOC)	Southeast (PM10; VOC)
08/06/2026 14:57	11.3	0.0100	9.1	0.0100	NW	0.5	Northwest Location (PM10; VOC)	Southeast (PM10; VOC)
08/06/2026 14:58	10.6	0.0100	9.0	0.0100	N	1.0	Northwest Location (PM10; VOC)	Southeast (PM10; VOC)
08/06/2026 14:59	11.1	0.0100	8.8	0.0200	NW	0.9	Northwest Location (PM10; VOC)	Southeast (PM10; VOC)
08/06/2026 15:00	11.3	0.0100	9.2	0.0300	N	0.6	Northwest Location (PM10; VOC)	Southeast (PM10; VOC)
08/06/2026 15:01	10.8	0.0100	9.3	0.0200	NW	0.9	Northwest Location (PM10; VOC)	Southeast (PM10; VOC)
08/06/2026 15:02	10.4	0.0100	8.7	0.0100	NNW	0.9	Northwest Location (PM10; VOC)	Southeast (PM10; VOC)

Date/Time	Northwest Location PM10 (µg/m³)	Northwest Location VOC (ppm)	Southeast PM10 (µg/m³)	Southeast VOC (ppm)	Wind Direction	Wind Speed	Upwind	Downwind
08/06/2026 15:03	11.1	0.0100	9.2	0.0100	N	0.6	Northwest Location (PM10; VOC)	Southeast (PM10; VOC)
08/06/2026 15:04	11.6	0.0100	9.6	0.0100	N	0.6	Northwest Location (PM10; VOC)	Southeast (PM10; VOC)
08/06/2026 15:05	11.6	0.0100	16.6	0.0100	NNE	0.5	Northwest Location (PM10; VOC)	Southeast (PM10; VOC)
08/06/2026 15:06	12.0	0.0100	11.7	0.0100	NNW	0.7	Northwest Location (PM10; VOC)	Southeast (PM10; VOC)
08/06/2026 15:07	12.2	0.0100	8.9	0.0100	NNW	0.7	Northwest Location (PM10; VOC)	Southeast (PM10; VOC)
08/06/2026 15:08	12.7	0.0100	8.8	0.0100	N	0.7	Northwest Location (PM10; VOC)	Southeast (PM10; VOC)
08/06/2026 15:09	12.1	0.0100	8.8	0.0100	NNW	0.7	Northwest Location (PM10; VOC)	Southeast (PM10; VOC)
08/06/2026 15:10	11.9	0.0100	8.6	0.0100	N	0.6	Northwest Location (PM10; VOC)	Southeast (PM10; VOC)
08/06/2026 15:11	13.0	0.0100	8.6	0.0100	NNW	0.7	Northwest Location (PM10; VOC)	Southeast (PM10; VOC)
08/06/2026 15:12	11.4	0.0100	8.9	0.0100	NNW	0.9	Northwest Location (PM10; VOC)	Southeast (PM10; VOC)
08/06/2026 15:13	10.9	0.0100	8.4	0.0100	NNW	0.7	Northwest Location (PM10; VOC)	Southeast (PM10; VOC)
08/06/2026 15:14	11.4	0.0100	8.4	0.0100	NNW	0.8	Northwest Location (PM10; VOC)	Southeast (PM10; VOC)
08/06/2026 15:15	10.9	0.0200	8.7	0.0100	NNW	1.3	Northwest Location (PM10; VOC)	Southeast (PM10; VOC)
08/06/2026 15:16	11.5	0.0300	8.6	0.0100	NNW	0.7	Northwest Location (PM10; VOC)	Southeast (PM10; VOC)
08/06/2026 15:17	11.8	0.0300	8.5	0.0100	NNW	0.6	Northwest Location (PM10; VOC)	Southeast (PM10; VOC)
08/06/2026 15:18	10.7	0.0300	8.4	0.0100	WNW	0.5	Northwest Location (PM10; VOC)	Southeast (PM10; VOC)
08/06/2026 15:19	11.5	0.0200	8.7	0.0100	W	0.4	Northwest Location (PM10; VOC)	Southeast (PM10; VOC)
08/06/2026 15:20	10.7	0.0100	8.7	0.0100	WNW	0.6	Northwest Location (PM10; VOC)	Southeast (PM10; VOC)
08/06/2026 15:21	10.7	0.0100	8.7	0.0100	NNW	0.6	Northwest Location (PM10; VOC)	Southeast (PM10; VOC)
08/06/2026 15:22	10.7	0.0100	8.7	0.0100	NNW	1.1	Northwest Location (PM10; VOC)	Southeast (PM10; VOC)

Date/Time	Northwest Location PM10 (µg/m³)	Northwest Location VOC (ppm)	Southeast PM10 (µg/m³)	Southeast VOC (ppm)	Wind Direction	Wind Speed	Upwind	Downwind
08/06/2026 15:23	10.7	0.0100	8.8	0.0100	NNW	0.9	Northwest Location (PM10; VOC)	Southeast (PM10; VOC)
08/06/2026 15:24	9.4	0.0100	8.2	0.0100	NNW	1.1	Northwest Location (PM10; VOC)	Southeast (PM10; VOC)
08/06/2026 15:25	10.2	0.0100	7.9	0.0100	NNW	0.8	Northwest Location (PM10; VOC)	Southeast (PM10; VOC)
08/06/2026 15:26	11.1	0.0100	8.0	0.0100	NNW	0.7	Northwest Location (PM10; VOC)	Southeast (PM10; VOC)
08/06/2026 15:27	11.8	0.0100	8.3	0.0100	NNE	0.5	Northwest Location (PM10; VOC)	Southeast (PM10; VOC)
08/06/2026 15:28	11.1	0.0100	8.2	0.0100	NNW	0.7	Northwest Location (PM10; VOC)	Southeast (PM10; VOC)
08/06/2026 15:29	10.2	0.0100	8.2	0.0100	NNW	0.9	Northwest Location (PM10; VOC)	Southeast (PM10; VOC)
08/06/2026 15:30	9.9	0.0100	8.0	0.0100	N	0.7	Northwest Location (PM10; VOC)	Southeast (PM10; VOC)
08/06/2026 15:31	10.5	0.0100	8.1	0.0100	NNW	0.8	Northwest Location (PM10; VOC)	Southeast (PM10; VOC)
08/06/2026 15:32	9.9	0.0100	8.3	0.0100	NNW	0.9	Northwest Location (PM10; VOC)	Southeast (PM10; VOC)
08/06/2026 15:33	9.8	0.0100	7.9	0.0000	NNW	0.7	Northwest Location (PM10; VOC)	Southeast (PM10; VOC)
08/06/2026 15:34	10.6	0.0100	8.1	0.0000	NNW	1.0	Northwest Location (PM10; VOC)	Southeast (PM10; VOC)
08/06/2026 15:35	10.9	0.0100	8.4	0.0100	N	0.7	Northwest Location (PM10; VOC)	Southeast (PM10; VOC)
08/06/2026 15:36	11.1	0.0100	8.3	0.0100	NNW	0.5	Northwest Location (PM10; VOC)	Southeast (PM10; VOC)
08/06/2026 15:37	11.3	0.0100	8.0	0.0100	NE	0.4	Southeast (PM10; VOC)	Northwest Location (PM10; VOC)
08/06/2026 15:38	11.6	0.0100	8.2	0.0100	WNW	0.5	Northwest Location (PM10; VOC)	Southeast (PM10; VOC)
08/06/2026 15:39	11.5	0.0100	8.4	0.0200	NW	0.5	Northwest Location (PM10; VOC)	Southeast (PM10; VOC)
08/06/2026 15:40	10.4	0.0100	9.6	0.0300	NW	0.6	Northwest Location (PM10; VOC)	Southeast (PM10; VOC)
08/06/2026 15:41	10.8	0.0400	8.9	0.0200	NNW	0.8	Northwest Location (PM10; VOC)	Southeast (PM10; VOC)
08/06/2026 15:42	10.2	0.0500	9.5	0.0100	N	0.8	Northwest Location (PM10; VOC)	Southeast (PM10; VOC)

Date/Time	Northwest Location PM10 (µg/m³)	Northwest Location VOC (ppm)	Southeast PM10 (µg/m³)	Southeast VOC (ppm)	Wind Direction	Wind Speed	Upwind	Downwind
08/06/2026 15:43	10.2	0.0200	9.4	0.0100	NNW	0.9	Northwest Location (PM10; VOC)	Southeast (PM10; VOC)
08/06/2026 15:44	10.5	0.0100	9.5	0.0100	NNW	0.8	Northwest Location (PM10; VOC)	Southeast (PM10; VOC)
08/06/2026 15:45	11.6	0.0100	9.3	0.0100	NNE	0.5	Northwest Location (PM10; VOC)	Southeast (PM10; VOC)
08/06/2026 15:46	11.9	0.0100	9.8	0.0100	WNW	0.4	Northwest Location (PM10; VOC)	Southeast (PM10; VOC)
08/06/2026 15:47	10.9	0.0100	10.3	0.0100	NW	0.4	Northwest Location (PM10; VOC)	Southeast (PM10; VOC)
08/06/2026 15:48	11.0	0.0100	12.7	0.0200	NNW	0.6	Northwest Location (PM10; VOC)	Southeast (PM10; VOC)
08/06/2026 15:49	11.0	0.0100	10.3	0.0200	NNW	0.4	Northwest Location (PM10; VOC)	Southeast (PM10; VOC)
08/06/2026 15:50	11.0	0.0100	9.2	0.0100	NW	0.4	Northwest Location (PM10; VOC)	Southeast (PM10; VOC)
08/06/2026 15:51	10.7	0.0100	9.8	0.0100	N	0.6	Northwest Location (PM10; VOC)	Southeast (PM10; VOC)
08/06/2026 15:52	10.2	0.0100	9.2	0.0100	NNW	0.7	Northwest Location (PM10; VOC)	Southeast (PM10; VOC)
08/06/2026 15:53	9.7	0.0100	9.3	0.0100	N	1.1	Northwest Location (PM10; VOC)	Southeast (PM10; VOC)
08/06/2026 15:54	9.8	0.0100	8.6	0.0100	NNW	1.1	Northwest Location (PM10; VOC)	Southeast (PM10; VOC)
08/06/2026 15:55	9.9	0.0100	8.6	0.0100	N	0.8	Northwest Location (PM10; VOC)	Southeast (PM10; VOC)
08/06/2026 15:56	9.5	0.0100	9.6	0.0100	N	0.6	Northwest Location (PM10; VOC)	Southeast (PM10; VOC)
08/06/2026 15:57	10.0	0.0100	8.5	0.0100	N	0.9	Northwest Location (PM10; VOC)	Southeast (PM10; VOC)
08/06/2026 15:58	12.1	0.0100	8.5	0.0100	NNW	0.4	Northwest Location (PM10; VOC)	Southeast (PM10; VOC)
08/06/2026 15:59	11.7	0.0100	9.0	0.0100	SSW	0.3	Northwest Location (PM10; VOC)	Southeast (PM10; VOC)
08/06/2026 16:00	11.0	0.0100	8.9	0.0200	N	0.4	Northwest Location (PM10; VOC)	Southeast (PM10; VOC)
08/06/2026 16:01	11.3	0.0100	8.6	0.0400	NNE	0.4	Northwest Location (PM10; VOC)	Southeast (PM10; VOC)
08/06/2026 16:02	10.3	0.0100	8.5	0.0300	NNE	0.5	Southeast (PM10; VOC)	Northwest Location (PM10; VOC)

Date/Time	Northwest Location PM10 (µg/m³)	Northwest Location VOC (ppm)	Southeast PM10 (µg/m³)	Southeast VOC (ppm)	Wind Direction	Wind Speed	Upwind	Downwind
08/06/2026 16:03	10.7	0.0100	8.6	0.0200	WSW	0.5	Northwest Location (PM10; VOC)	Southeast (PM10; VOC)
08/06/2026 16:04	11.2	0.0100	8.8	0.0100	N	0.7	Northwest Location (PM10; VOC)	Southeast (PM10; VOC)
08/06/2026 16:05	10.4	0.0100	8.3	0.0100	NNE	0.4	Northwest Location (PM10; VOC)	Southeast (PM10; VOC)
08/06/2026 16:06	10.5	0.0100	8.4	0.0400	NNW	0.7	Northwest Location (PM10; VOC)	Southeast (PM10; VOC)
08/06/2026 16:07	10.1	0.0100	8.6	0.0400	NNW	0.9	Northwest Location (PM10; VOC)	Southeast (PM10; VOC)
08/06/2026 16:08	9.4	0.0100	8.3	0.0100	NW	0.5	Northwest Location (PM10; VOC)	Southeast (PM10; VOC)
08/06/2026 16:09	9.7	0.0100	8.7	0.0100	N	0.9	Northwest Location (PM10; VOC)	Southeast (PM10; VOC)
08/06/2026 16:10	10.4	0.0100	8.6	0.0100	NW	0.4	Northwest Location (PM10; VOC)	Southeast (PM10; VOC)
08/06/2026 16:11	10.0	0.0100	8.4	0.0600	N	1.0	Northwest Location (PM10; VOC)	Southeast (PM10; VOC)
08/06/2026 16:12	9.9	0.0100	7.8	0.0500	NNE	0.6	Northwest Location (PM10; VOC)	Southeast (PM10; VOC)
08/06/2026 16:13	10.1	0.0100	8.2	0.0300	NNW	0.8	Northwest Location (PM10; VOC)	Southeast (PM10; VOC)
08/06/2026 16:14	11.0	0.0100	8.4	0.0200	NNW	0.5	Northwest Location (PM10; VOC)	Southeast (PM10; VOC)
08/06/2026 16:15	10.9	0.0100	8.6	0.0200	NNW	0.4	Northwest Location (PM10; VOC)	Southeast (PM10; VOC)
08/06/2026 16:16	10.2	0.0100	8.9	0.0200	NNW	0.5	Northwest Location (PM10; VOC)	Southeast (PM10; VOC)
08/06/2026 16:17	10.4	0.0100	9.0	0.0200	NNE	0.7	Northwest Location (PM10; VOC)	Southeast (PM10; VOC)
08/06/2026 16:18	11.2	0.0100	9.6	0.0200	NNW	0.6	Northwest Location (PM10; VOC)	Southeast (PM10; VOC)
08/06/2026 16:19	10.4	0.0100	9.2	0.0200	E	0.3	Southeast (PM10; VOC)	Northwest Location (PM10; VOC)
08/06/2026 16:20	10.6	0.0100	10.7	0.0100	N	0.4	Northwest Location (PM10; VOC)	Southeast (PM10; VOC)
08/06/2026 16:21	10.6	0.0100	8.8	0.0100	ENE	0.7	Southeast (PM10; VOC)	Northwest Location (PM10; VOC)
08/06/2026 16:22	9.9	0.0100	8.5	0.0100	N	1.0	Northwest Location (PM10; VOC)	Southeast (PM10; VOC)

Date/Time	Northwest Location PM10 (µg/m³)	Northwest Location VOC (ppm)	Southeast PM10 (µg/m³)	Southeast VOC (ppm)	Wind Direction	Wind Speed	Upwind	Downwind
08/06/2026 16:23	10.2	0.0100	8.4	0.0100	NNW	0.5	Northwest Location (PM10; VOC)	Southeast (PM10; VOC)
08/06/2026 16:24	10.0	0.0100	8.8	0.0100	NNW	0.8	Northwest Location (PM10; VOC)	Southeast (PM10; VOC)
08/06/2026 16:25	10.0	0.0100	8.5	0.0100	N	0.7	Northwest Location (PM10; VOC)	Southeast (PM10; VOC)
08/06/2026 16:26	10.2	0.0100	8.5	0.0100	NNW	0.6	Northwest Location (PM10; VOC)	Southeast (PM10; VOC)
08/06/2026 16:27	10.9	0.0100	8.7	0.0100	W	0.4	Northwest Location (PM10; VOC)	Southeast (PM10; VOC)
08/06/2026 16:28	10.2	0.0100	8.1	0.0100	W	0.3	Northwest Location (PM10; VOC)	Southeast (PM10; VOC)
08/06/2026 16:29	10.4	0.0100	8.6	0.0200	NNE	0.4	Northwest Location (PM10; VOC)	Southeast (PM10; VOC)
08/06/2026 16:30	10.6	0.0100	8.7	0.0200	N	0.4	Northwest Location (PM10; VOC)	Southeast (PM10; VOC)
08/06/2026 16:31	10.2	0.0100	8.6	0.0200	NW	0.3	Northwest Location (PM10; VOC)	Southeast (PM10; VOC)
08/06/2026 16:32	10.0	0.0100	8.3	0.0200	N	0.3	Northwest Location (PM10; VOC)	Southeast (PM10; VOC)
08/06/2026 16:33	10.0	0.0100	8.6	0.0200	N	0.3	Northwest Location (PM10; VOC)	Southeast (PM10; VOC)
08/06/2026 16:34	10.9	0.0100	8.7	0.0200	NW	0.3	Northwest Location (PM10; VOC)	Southeast (PM10; VOC)
08/06/2026 16:35	11.0	0.0100	9.1	0.0200	N	0.7	Northwest Location (PM10; VOC)	Southeast (PM10; VOC)
08/06/2026 16:36	11.0	0.0100	8.6	0.0100	NNW	0.8	Northwest Location (PM10; VOC)	Southeast (PM10; VOC)
08/06/2026 16:37	11.1	0.0100	8.8	0.0100	N	0.6	Northwest Location (PM10; VOC)	Southeast (PM10; VOC)
08/06/2026 16:38	10.6	0.0100	9.0	0.0100	NNE	0.5	Northwest Location (PM10; VOC)	Southeast (PM10; VOC)
08/06/2026 16:39	12.2	0.0100	9.5	0.0100	W	0.4	Northwest Location (PM10; VOC)	Southeast (PM10; VOC)
08/06/2026 16:40	10.9	0.0100	9.2	0.0200	NW	0.4	Northwest Location (PM10; VOC)	Southeast (PM10; VOC)
08/06/2026 16:41	10.7	0.0100	9.1	0.0100	NNW	0.3	Northwest Location (PM10; VOC)	Southeast (PM10; VOC)
08/06/2026 16:42	9.7	0.0100	9.4	0.0100	NNW	0.6	Northwest Location (PM10; VOC)	Southeast (PM10; VOC)

Date/Time	Northwest Location PM10 (µg/m³)	Northwest Location VOC (ppm)	Southeast PM10 (µg/m³)	Southeast VOC (ppm)	Wind Direction	Wind Speed	Upwind	Downwind
08/06/2026 16:43	9.9	0.0100	8.5	0.0100	N	0.8	Northwest Location (PM10; VOC)	Southeast (PM10; VOC)
08/06/2026 16:44	10.3	0.0100	8.9	0.0100	NNW	0.4	Northwest Location (PM10; VOC)	Southeast (PM10; VOC)
08/06/2026 16:45	9.9	0.0100	8.7	0.0100	N	0.9	Northwest Location (PM10; VOC)	Southeast (PM10; VOC)
08/06/2026 16:46	10.6	0.0100	8.6	0.0100	NNE	0.7	Northwest Location (PM10; VOC)	Southeast (PM10; VOC)
08/06/2026 16:47	10.8	0.0100	9.0	0.0100	NW	0.4	Northwest Location (PM10; VOC)	Southeast (PM10; VOC)
08/06/2026 16:48	10.1	0.0100	8.8	0.0200	WNW	0.2	Northwest Location (PM10; VOC)	Southeast (PM10; VOC)
08/06/2026 16:49	10.2	0.0100	8.7	0.0300	N	0.6	Northwest Location (PM10; VOC)	Southeast (PM10; VOC)
08/06/2026 16:50	11.0	0.0100	8.7	0.0700	NNW	0.5	Northwest Location (PM10; VOC)	Southeast (PM10; VOC)
08/06/2026 16:51	9.9	0.0100	8.8	0.0500	NNW	0.7	Northwest Location (PM10; VOC)	Southeast (PM10; VOC)
08/06/2026 16:52	9.9	0.0100	8.7	0.0200	N	0.3	Northwest Location (PM10; VOC)	Southeast (PM10; VOC)
08/06/2026 16:53	10.5	0.0100	8.5	0.0200	NE	0.5	Southeast (PM10; VOC)	Northwest Location (PM10; VOC)
08/06/2026 16:54	10.4	0.0100	8.5	0.0200	N	0.2	Northwest Location (PM10; VOC)	Southeast (PM10; VOC)
08/06/2026 16:55			7.8	0.0200	NW	0.2		

LANGAN

SITE OBSERVATION REPORT

PROJECT No.:	170933501	**CLIENT:**		**DATE:**	Friday, August 7, 2026
PROJECT:	21 Denton Place	2123 Denton LLC Brooklyn, NY 11203		**WEATHER:**	Sunny, 75.7 – 96.1 ^{0}F Wind: SSW @ 0.3 – 3.8 mph
LOCATION:	Brooklyn, New York			**TIME:**	7:00 am – 2:30 PM
NYSDEC SITE ID:	224133			**MONITOR:**	Jennifer Samuel

EQUIPMENT:
COMACCHIO MC-15 HT
CAT 314E
Geoprobe 6011DT
Ingersoll Rand 185

PRESENT AT SITE:
Langan: Jennifer Samuel
B. Contracting Group: Diego Miguel Jarroo
Visitors: Charles Lambert (WSP)

OBSERVATIONS, DISCUSSIONS, TEST RESULTS, ETC.:

Langan observed and documented air quality throughout drilling operations and groundwater amendment injections. Work performed is in accordance with the Interim Remedial Measures Work Plan as approved by the New York State Department of Environmental Conservation (NYSDEC) approval letter dated June 10, 2026.

Site Activities

- B. Contracting Group drilled 2 piles alongside the northern wall

Material Tracking

- No material imported/exported

Cc:	D. Winslow, B. Parekh, M. Del Balzo, M. Heye	By:	Jennifer Samuel **Langan, D.P.C.**

CAMP Activities

- Langan performed community air monitoring at the perimeter of the site at one upwind and one downwind location during ground-intrusive work. Implementation of the Community Air Monitoring Plan (CAMP) included air monitoring for particulate matter for particulates less than 10 µm in diameter (PM10) and VOCs. No VOCs or particulates exceeded the action levels established in the site-specific CAMP.
- Fugitive dust and odors were not observed leaving the site.

Cc:	D. Winslow, B. Parekh, M. Del Balzo, M. Heye	By:	Jennifer Samuel
			Langan, D.P.C.

Site Photographs



Photo 1: B. Contracting Group pile drilling alongside northern wall



Photo 2: B. Contracting Group grading central section of site.

Cc:	D. Winslow, B. Parekh, M. Del Balzo, M. Heye	By:	Jennifer Samuel
			Langan, D.P.C.

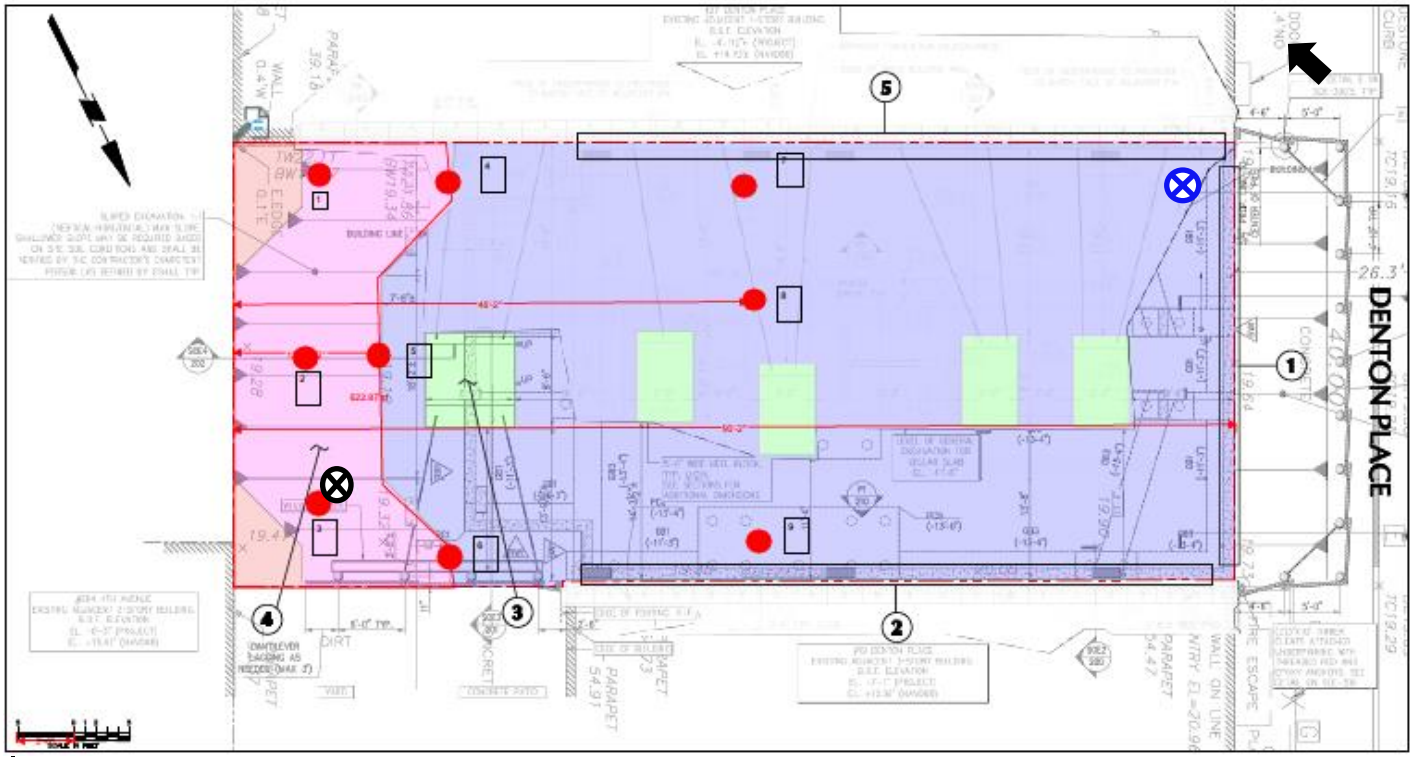

Legend:

Upwind CAMP Station

Downwind CAMP Station

Prevailing Wind Direction

Cc:	D. Winslow, B. Parekh, M. Del Balzo, M. Heye	By:	Jennifer Samuel
			Langan, D.P.C.



Cc:	D. Winslow, B. Parekh, M. Del Balzo, M. Heye	By:	Jennifer Samuel
			Langan, D.P.C.

LANGAN	Site Contribution v7.1.26 Report	170933501 - 21 Denton Pl - SQ-73246	
		Report Period	
		From:	08/07/2026 07:00
		To:	08/07/2026 17:00
		PM10 Action Level:	150 µg/m³
		VOC Action Level:	5 ppm

Daily Environmental Summary	Temp (°F)	Relative Humidity (%)	Barometer (inHg)	Wind Speed (mph)	Prevailing Wind Direction
08/07/2026	75.7 - 96.1	49.8 - 89.9	30.1 - 30.4	0.3 - 3.8	NNE

Daily Monitoring Summary	PM10 (µg/m³)	Time	VOC (ppm)	Time
Min Contribution (15 min avg.) - 8/7/2026	0.0	07:10	0.0000	07:04
Max Contribution (15 min avg.) - 8/7/2026	1.1	07:06	0.0673	07:23
Daily Avg. Contribution (15 min avg.) - 8/7/2026	0.1	-	0.0043	-

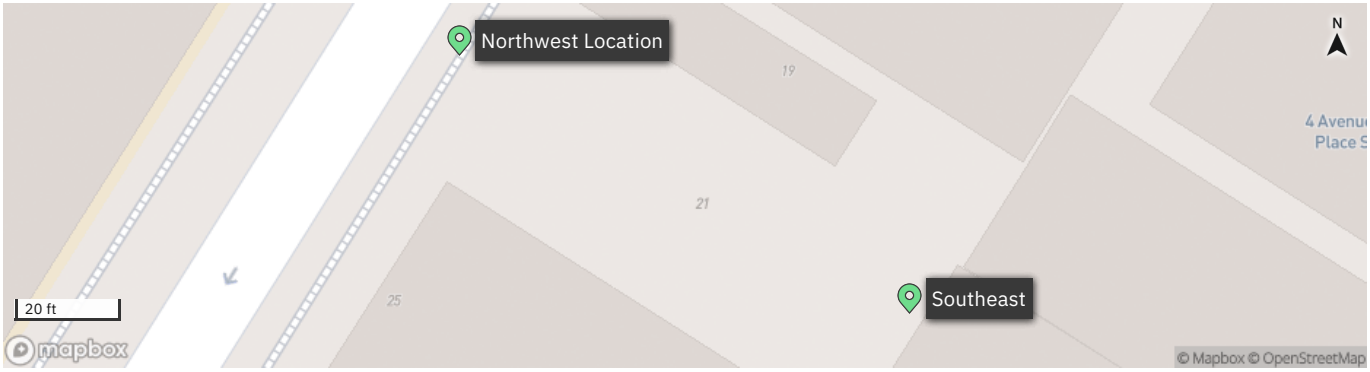

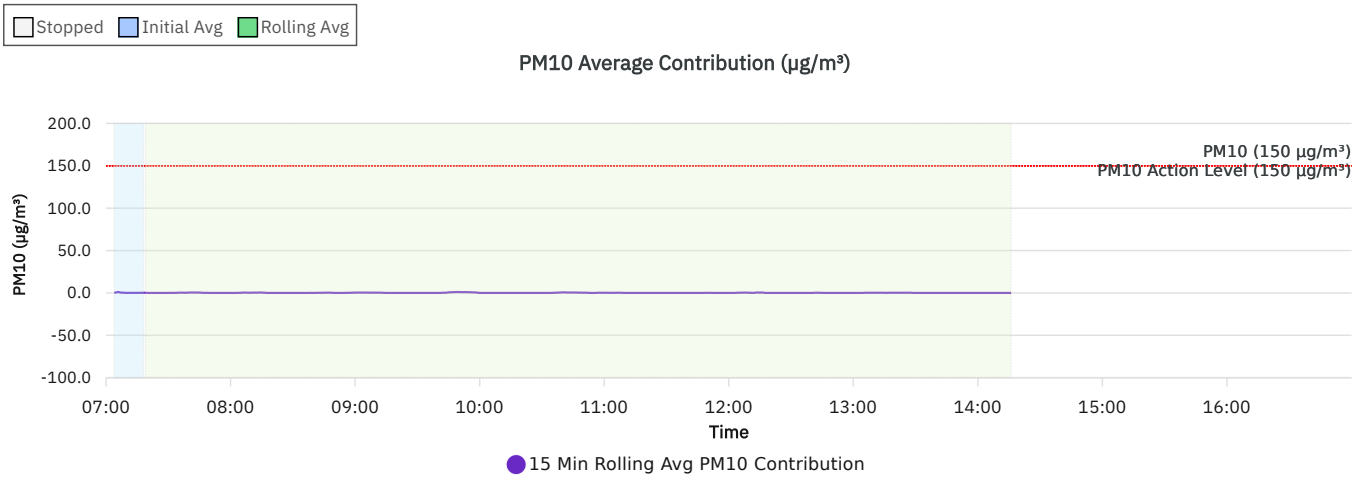

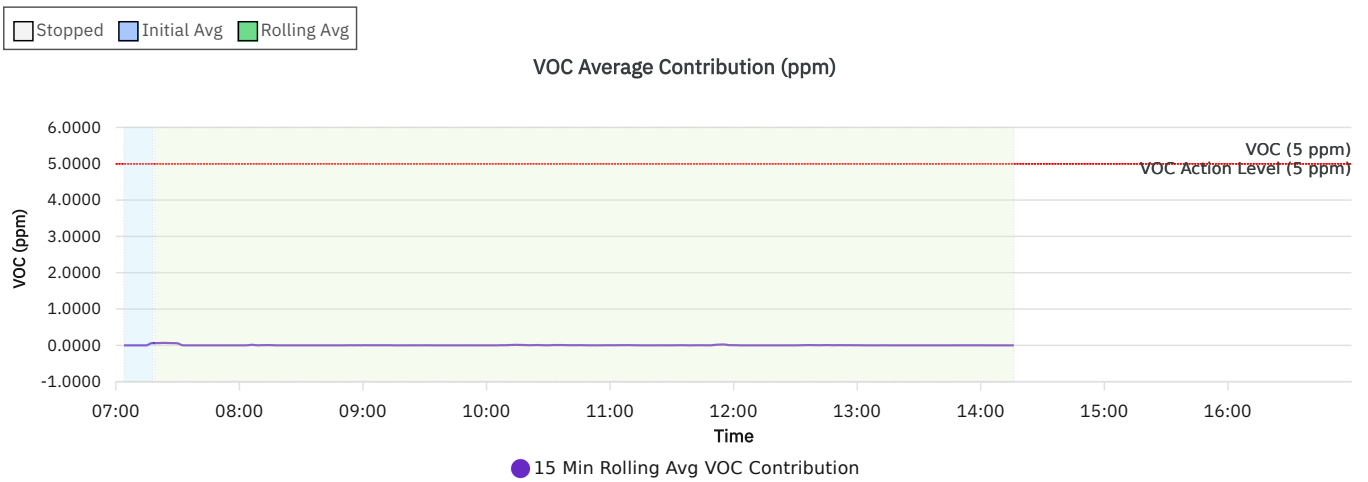

Wind rose (mph)

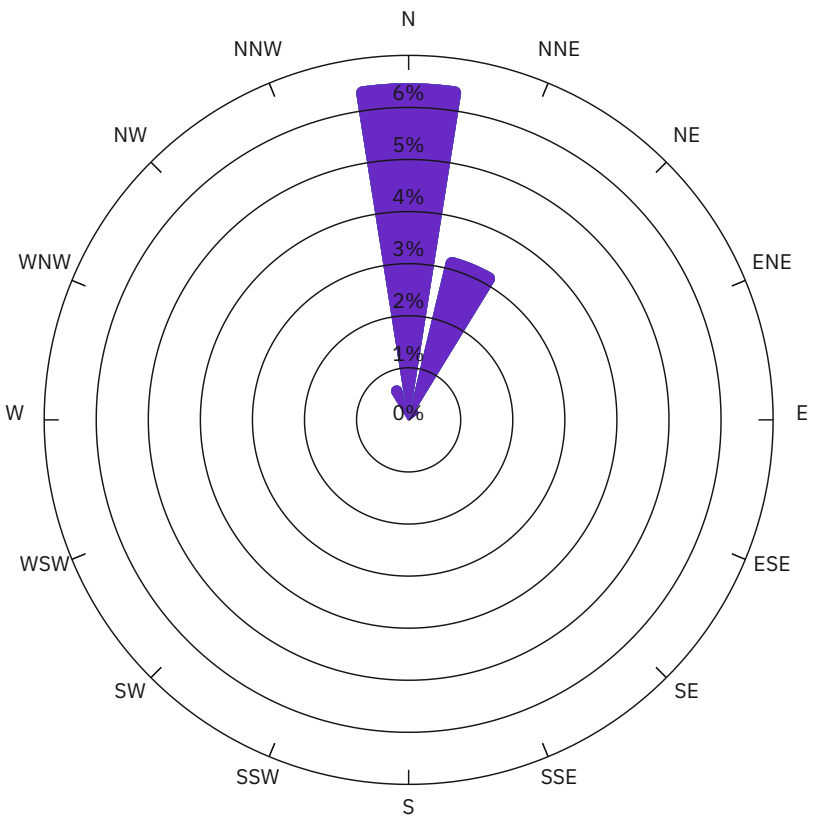

WS (mph)	Time
< 2	10.6%
2-4	0.0%
4-6	0.0%
6-8	0.0%
>= 8	0.0%
calm	89.4%

Northwest Location

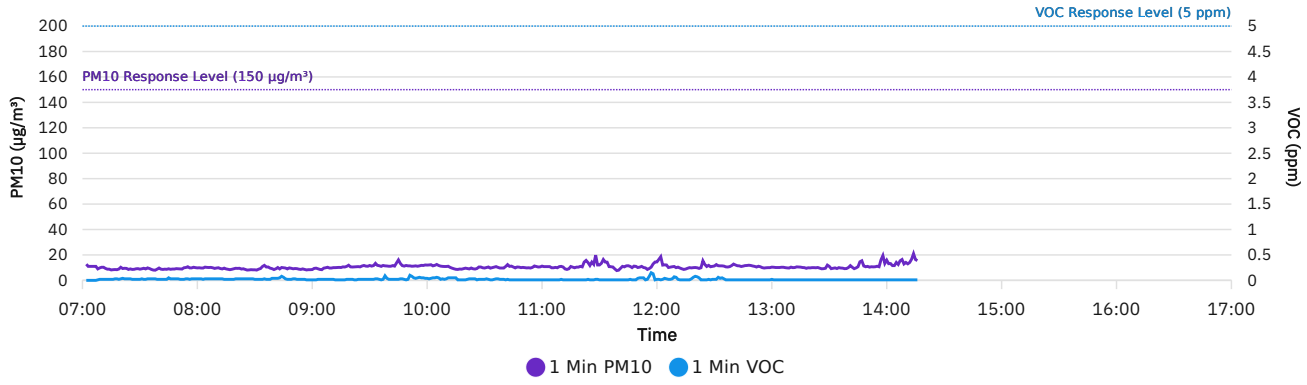

Southeast

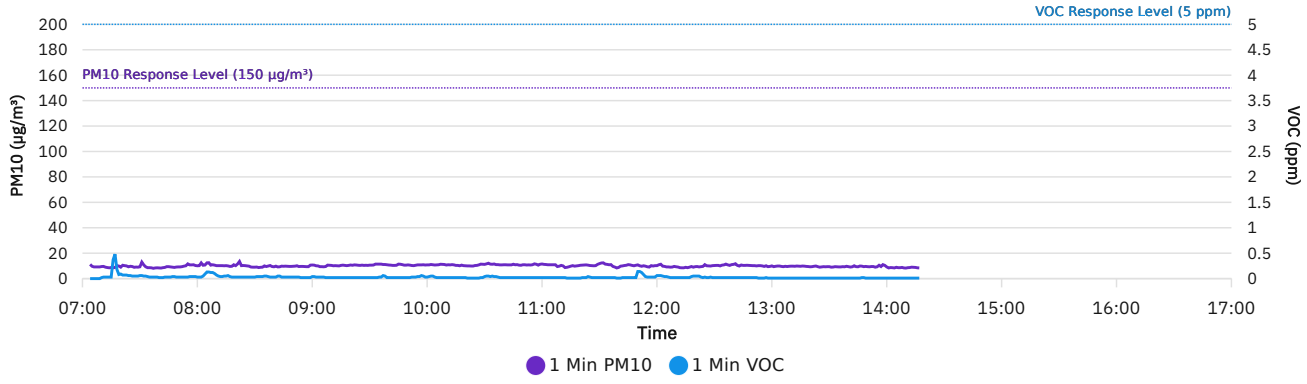

DER-10 Summary: 15 Min Rolling Avg Data

Date/Time	Average Upwind PM10 (µg/m³)	Average Downwind PM10 (µg/m³)	Average Contribution PM10 (µg/m³)	Average Upwind VOC (ppm)	Average Downwind VOC (ppm)	Average Contribution VOC (ppm)	Wind Speed	Wind Direction
8/7/2026 07:04	11.0	11.2	0.1	0.0000	0.0000	0.0000	0.6	NNW
8/7/2026 07:05	10.4	11.1	0.7	0.0000	0.0000	0.0000	0.3	ENE
8/7/2026 07:06	10.0	11.1	1.1	0.0000	0.0000	0.0000	0.3	NNE
8/7/2026 07:07	10.2	10.6	0.4	0.0000	0.0000	0.0000	0.3	NNE
8/7/2026 07:08	10.0	10.3	0.3	0.0020	0.0000	0.0000	0.4	NNE
8/7/2026 07:09	10.0	10.2	0.2	0.0050	0.0000	0.0000	0.3	NNE
8/7/2026 07:10	10.0	10.1	0.0	0.0071	0.0029	0.0000	0.4	N
8/7/2026 07:11	10.0	10.1	0.1	0.0100	0.0050	0.0000	0.4	NE
8/7/2026 07:12	9.9	10.0	0.1	0.0111	0.0078	0.0000	0.4	NNE
8/7/2026 07:13	9.8	9.9	0.1	0.0120	0.0100	0.0000	0.4	NNE
8/7/2026 07:14	9.7	9.8	0.1	0.0127	0.0118	0.0000	0.4	NNE
8/7/2026 07:15	9.5	9.7	0.1	0.0133	0.0133	0.0000	0.5	N
8/7/2026 07:16	9.5	9.6	0.1	0.0138	0.0408	0.0269	0.5	N
8/7/2026 07:17	9.4	9.5	0.1	0.0150	0.0721	0.0571	0.5	N
8/7/2026 07:18	9.3	9.6	0.2	0.0160	0.0793	0.0633	0.5	NW
8/7/2026 07:19	9.2	9.4	0.2	0.0213	0.0807	0.0593	0.5	NNE
8/7/2026 07:20	9.3	9.3	0.0	0.0233	0.0867	0.0633	0.5	N
8/7/2026 07:21	9.4	9.2	0.0	0.0280	0.0893	0.0613	0.5	NNE
8/7/2026 07:22	9.3	9.2	0.0	0.0300	0.0940	0.0640	0.5	NNE
8/7/2026 07:23	9.3	9.3	0.0	0.0313	0.0987	0.0673	0.5	NNE
8/7/2026 07:24	9.3	9.2	0.0	0.0340	0.1007	0.0667	0.5	NE
8/7/2026 07:25	9.2	9.2	0.0	0.0367	0.1013	0.0647	0.5	NNE
8/7/2026 07:26	9.2	9.1	0.0	0.0380	0.1013	0.0633	0.4	SE
8/7/2026 07:27	9.2	9.0	0.0	0.0400	0.1007	0.0607	0.4	ESE
8/7/2026 07:28	9.2	9.1	0.0	0.0400	0.1020	0.0620	0.4	NNE
8/7/2026 07:29	9.2	9.1	0.0	0.0420	0.1013	0.0593	0.4	ENE
8/7/2026 07:30	9.3	9.1	0.0	0.0447	0.1007	0.0560	0.3	NNE
8/7/2026 07:31	9.4	9.4	0.1	0.0453	0.0800	0.0347	0.3	N
8/7/2026 07:32	9.4	9.6	0.1	0.0447	0.0513	0.0067	0.4	NNE
8/7/2026 07:33	9.5	9.5	0.0	0.0460	0.0407	0.0000	0.4	NE
8/7/2026 07:34	9.4	9.5	0.1	0.0433	0.0413	0.0000	0.3	SE

Date/Time	Average Upwind PM10 (µg/m³)	Average Downwind PM10 (µg/m³)	Average Contribution PM10 (µg/m³)	Average Upwind VOC (ppm)	Average Downwind VOC (ppm)	Average Contribution VOC (ppm)	Wind Speed	Wind Direction
8/7/2026 07:35	9.3	9.6	0.3	0.0433	0.0373	0.0000	0.3	ESE
8/7/2026 07:36	9.2	9.5	0.3	0.0407	0.0367	0.0000	0.3	ESE
8/7/2026 07:37	9.1	9.4	0.3	0.0407	0.0340	0.0000	0.3	NE
8/7/2026 07:38	9.0	9.2	0.2	0.0407	0.0313	0.0000	0.3	NE
8/7/2026 07:39	9.0	9.2	0.3	0.0380	0.0313	0.0000	0.3	W
8/7/2026 07:40	8.9	9.3	0.4	0.0353	0.0307	0.0000	0.3	NE
8/7/2026 07:41	8.8	9.3	0.5	0.0333	0.0307	0.0000	0.3	NE
8/7/2026 07:42	8.8	9.3	0.5	0.0313	0.0307	0.0000	0.3	N
8/7/2026 07:43	8.8	9.3	0.5	0.0320	0.0287	0.0000	0.2	SSW
8/7/2026 07:44	8.8	9.2	0.4	0.0307	0.0287	0.0000	0.2	S
8/7/2026 07:45	8.8	9.3	0.5	0.0300	0.0293	0.0000	0.2	N
8/7/2026 07:46	8.8	9.0	0.2	0.0300	0.0273	0.0000	0.2	NNE
8/7/2026 07:47	8.7	8.9	0.1	0.0307	0.0267	0.0000	0.1	SW
8/7/2026 07:48	8.7	8.8	0.1	0.0293	0.0280	0.0000	0.1	W
8/7/2026 07:49	8.7	8.8	0.1	0.0287	0.0280	0.0000	0.1	NNW
8/7/2026 07:50	8.8	8.8	0.0	0.0287	0.0280	0.0000	0.1	NE
8/7/2026 07:51	8.8	8.8	0.0	0.0280	0.0280	0.0000	0.2	N
8/7/2026 07:52	8.9	8.9	0.0	0.0280	0.0273	0.0000	0.1	ENE
8/7/2026 07:53	9.0	9.0	0.0	0.0280	0.0267	0.0000	0.2	NNE
8/7/2026 07:54	9.1	9.1	0.0	0.0287	0.0267	0.0000	0.2	N
8/7/2026 07:55	9.3	9.2	0.0	0.0293	0.0273	0.0000	0.2	NNE
8/7/2026 07:56	9.5	9.2	0.0	0.0307	0.0273	0.0000	0.2	NE
8/7/2026 07:57	9.5	9.4	0.0	0.0313	0.0287	0.0000	0.3	N
8/7/2026 07:58	9.7	9.5	0.0	0.0320	0.0293	0.0000	0.3	ENE
8/7/2026 07:59	9.7	9.6	0.0	0.0327	0.0300	0.0000	0.4	NE
8/7/2026 08:00	9.8	9.6	0.0	0.0313	0.0300	0.0000	0.4	E
8/7/2026 08:01	9.9	9.7	0.0	0.0313	0.0300	0.0000	0.3	SE
8/7/2026 08:02	9.9	9.9	0.0	0.0313	0.0293	0.0000	0.4	N
8/7/2026 08:03	10.0	10.0	0.0	0.0307	0.0300	0.0000	0.5	NNE
8/7/2026 08:04	10.1	10.1	0.1	0.0307	0.0340	0.0033	0.5	N
8/7/2026 08:05	10.1	10.4	0.2	0.0307	0.0407	0.0100	0.6	N

Date/Time	Average Upwind PM10 (µg/m³)	Average Downwind PM10 (µg/m³)	Average Contribution PM10 (µg/m³)	Average Upwind VOC (ppm)	Average Downwind VOC (ppm)	Average Contribution VOC (ppm)	Wind Speed	Wind Direction
8/7/2026 08:06	10.2	10.6	0.4	0.0313	0.0473	0.0160	0.6	NNE
8/7/2026 08:07	10.3	10.7	0.4	0.0373	0.0480	0.0107	0.6	NE
8/7/2026 08:08	10.4	10.7	0.3	0.0433	0.0487	0.0053	0.6	E
8/7/2026 08:09	10.4	10.6	0.2	0.0480	0.0487	0.0007	0.5	SE
8/7/2026 08:10	10.3	10.6	0.3	0.0480	0.0513	0.0033	0.6	N
8/7/2026 08:11	10.2	10.6	0.4	0.0473	0.0533	0.0060	0.5	N
8/7/2026 08:12	10.2	10.5	0.3	0.0480	0.0527	0.0047	0.5	E
8/7/2026 08:13	10.1	10.5	0.4	0.0473	0.0533	0.0060	0.5	NNE
8/7/2026 08:14	10.1	10.5	0.5	0.0460	0.0547	0.0087	0.5	NNE
8/7/2026 08:15	10.1	10.5	0.4	0.0473	0.0540	0.0067	0.5	ENE
8/7/2026 08:16	10.0	10.4	0.3	0.0493	0.0533	0.0040	0.6	NNE
8/7/2026 08:17	10.0	10.1	0.1	0.0500	0.0527	0.0027	0.5	ENE
8/7/2026 08:18	10.0	10.0	0.0	0.0507	0.0507	0.0000	0.5	NNE
8/7/2026 08:19	10.1	9.9	0.0	0.0507	0.0460	0.0000	0.4	E
8/7/2026 08:20	10.1	9.7	0.0	0.0507	0.0393	0.0000	0.4	NNE
8/7/2026 08:21	10.0	9.6	0.0	0.0507	0.0327	0.0000	0.3	N
8/7/2026 08:22	10.2	9.6	0.0	0.0447	0.0327	0.0000	0.3	SSE
8/7/2026 08:23	10.2	9.5	0.0	0.0387	0.0327	0.0000	0.3	ESE
8/7/2026 08:24	10.2	9.5	0.0	0.0340	0.0327	0.0000	0.3	ENE
8/7/2026 08:25	10.1	9.5	0.0	0.0340	0.0300	0.0000	0.3	NNW
8/7/2026 08:26	10.1	9.4	0.0	0.0340	0.0287	0.0000	0.3	NNE
8/7/2026 08:27	10.1	9.3	0.0	0.0333	0.0287	0.0000	0.3	SE
8/7/2026 08:28	10.0	9.2	0.0	0.0333	0.0280	0.0000	0.2	N
8/7/2026 08:29	10.0	9.1	0.0	0.0340	0.0267	0.0000	0.2	SSW
8/7/2026 08:30	9.9	9.1	0.0	0.0327	0.0267	0.0000	0.1	SSE
8/7/2026 08:31	9.8	9.0	0.0	0.0313	0.0267	0.0000	0.1	E
8/7/2026 08:32	9.8	9.0	0.0	0.0300	0.0280	0.0000	0.1	NNW
8/7/2026 08:33	9.7	9.1	0.0	0.0307	0.0280	0.0000	0.1	S
8/7/2026 08:34	9.6	9.2	0.0	0.0313	0.0280	0.0000	0.1	SSE
8/7/2026 08:35	9.6	9.3	0.0	0.0327	0.0280	0.0000	0.1	SSE
8/7/2026 08:36	9.6	9.3	0.0	0.0340	0.0273	0.0000	0.2	ENE

Date/Time	Average Upwind PM10 (µg/m³)	Average Downwind PM10 (µg/m³)	Average Contribution PM10 (µg/m³)	Average Upwind VOC (ppm)	Average Downwind VOC (ppm)	Average Contribution VOC (ppm)	Wind Speed	Wind Direction
8/7/2026 08:37	9.4	9.3	0.0	0.0347	0.0267	0.0000	0.2	NE
8/7/2026 08:38	9.4	9.4	0.0	0.0347	0.0260	0.0000	0.1	NE
8/7/2026 08:39	9.3	9.4	0.1	0.0353	0.0260	0.0000	0.1	NNE
8/7/2026 08:40	9.4	9.3	0.0	0.0353	0.0267	0.0000	0.2	ENE
8/7/2026 08:41	9.3	9.4	0.0	0.0353	0.0273	0.0000	0.2	E
8/7/2026 08:42	9.3	9.5	0.2	0.0367	0.0280	0.0000	0.2	S
8/7/2026 08:43	9.4	9.5	0.1	0.0380	0.0293	0.0000	0.2	SE
8/7/2026 08:44	9.4	9.6	0.2	0.0380	0.0327	0.0000	0.2	ENE
8/7/2026 08:45	9.5	9.7	0.2	0.0400	0.0333	0.0000	0.2	N
8/7/2026 08:46	9.5	9.8	0.3	0.0393	0.0340	0.0000	0.2	NE
8/7/2026 08:47	9.5	9.9	0.3	0.0393	0.0333	0.0000	0.2	N
8/7/2026 08:48	9.6	9.9	0.3	0.0380	0.0340	0.0000	0.3	NNE
8/7/2026 08:49	9.6	9.8	0.2	0.0373	0.0340	0.0000	0.3	NE
8/7/2026 08:50	9.6	9.6	0.0	0.0360	0.0340	0.0000	0.4	ENE
8/7/2026 08:51	9.6	9.5	0.0	0.0347	0.0347	0.0000	0.3	S
8/7/2026 08:52	9.6	9.5	0.0	0.0333	0.0353	0.0020	0.3	N
8/7/2026 08:53	9.5	9.5	0.0	0.0333	0.0353	0.0020	0.3	SSE
8/7/2026 08:54	9.5	9.5	0.0	0.0320	0.0347	0.0027	0.3	NNE
8/7/2026 08:55	9.5	9.5	0.1	0.0313	0.0333	0.0020	0.2	W
8/7/2026 08:56	9.4	9.5	0.1	0.0307	0.0320	0.0013	0.2	SSW
8/7/2026 08:57	9.4	9.5	0.1	0.0280	0.0307	0.0027	0.2	NNW
8/7/2026 08:58	9.3	9.5	0.2	0.0253	0.0287	0.0033	0.2	W
8/7/2026 08:59	9.2	9.5	0.3	0.0240	0.0247	0.0007	0.2	SSW
8/7/2026 09:00	9.1	9.6	0.4	0.0207	0.0253	0.0047	0.2	SW
8/7/2026 09:01	9.2	9.6	0.4	0.0213	0.0240	0.0027	0.1	ESE
8/7/2026 09:02	9.2	9.6	0.4	0.0207	0.0240	0.0033	0.1	NNE
8/7/2026 09:03	9.2	9.6	0.4	0.0207	0.0240	0.0033	0.1	N
8/7/2026 09:04	9.2	9.6	0.4	0.0207	0.0240	0.0033	0.1	NE
8/7/2026 09:05	9.1	9.5	0.4	0.0207	0.0233	0.0027	0.1	NE
8/7/2026 09:06	9.1	9.5	0.4	0.0200	0.0233	0.0033	0.1	NNW
8/7/2026 09:07	9.2	9.5	0.3	0.0200	0.0227	0.0027	0.0	SSE

Date/Time	Average Upwind PM10 (µg/m³)	Average Downwind PM10 (µg/m³)	Average Contribution PM10 (µg/m³)	Average Upwind VOC (ppm)	Average Downwind VOC (ppm)	Average Contribution VOC (ppm)	Wind Speed	Wind Direction
8/7/2026 09:08	9.2	9.6	0.4	0.0193	0.0227	0.0033	0.1	E
8/7/2026 09:09	9.3	9.7	0.3	0.0193	0.0227	0.0033	0.0	SW
8/7/2026 09:10	9.4	9.7	0.3	0.0193	0.0227	0.0033	0.0	S
8/7/2026 09:11	9.4	9.8	0.3	0.0193	0.0227	0.0033	0.0	NNW
8/7/2026 09:12	9.5	9.8	0.3	0.0193	0.0227	0.0033	0.0	W
8/7/2026 09:13	9.7	9.9	0.2	0.0193	0.0227	0.0033	0.1	NNW
8/7/2026 09:14	9.8	9.8	0.1	0.0200	0.0220	0.0020	0.1	NNE
8/7/2026 09:15	9.9	9.8	0.0	0.0207	0.0200	0.0000	0.2	NNE
8/7/2026 09:16	9.9	9.9	0.0	0.0193	0.0200	0.0007	0.2	NE
8/7/2026 09:17	10.0	9.9	0.0	0.0193	0.0193	0.0000	0.2	NNW
8/7/2026 09:18	10.1	9.9	0.0	0.0193	0.0187	0.0000	0.1	NNW
8/7/2026 09:19	10.2	10.0	0.0	0.0187	0.0187	0.0000	0.2	NNW
8/7/2026 09:20	10.3	10.2	0.0	0.0180	0.0187	0.0007	0.2	NNW
8/7/2026 09:21	10.4	10.3	0.0	0.0180	0.0180	0.0000	0.2	N
8/7/2026 09:22	10.5	10.3	0.0	0.0173	0.0180	0.0007	0.2	WNW
8/7/2026 09:23	10.5	10.3	0.0	0.0167	0.0180	0.0013	0.2	WNW
8/7/2026 09:24	10.5	10.3	0.0	0.0167	0.0180	0.0013	0.2	SSW
8/7/2026 09:25	10.6	10.4	0.0	0.0167	0.0180	0.0013	0.3	NNE
8/7/2026 09:26	10.6	10.4	0.0	0.0167	0.0180	0.0013	0.3	N
8/7/2026 09:27	10.7	10.4	0.0	0.0173	0.0180	0.0007	0.4	N
8/7/2026 09:28	10.8	10.5	0.0	0.0180	0.0180	0.0000	0.4	NE
8/7/2026 09:29	10.8	10.6	0.0	0.0180	0.0187	0.0007	0.3	NE
8/7/2026 09:30	10.9	10.6	0.0	0.0180	0.0193	0.0013	0.3	NNW
8/7/2026 09:31	10.9	10.6	0.0	0.0180	0.0200	0.0020	0.3	E
8/7/2026 09:32	10.9	10.7	0.0	0.0187	0.0200	0.0013	0.3	SSE
8/7/2026 09:33	11.1	10.8	0.0	0.0193	0.0200	0.0007	0.3	NW
8/7/2026 09:34	11.1	10.9	0.0	0.0200	0.0200	0.0000	0.3	NW
8/7/2026 09:35	11.1	10.9	0.0	0.0207	0.0200	0.0000	0.3	NE
8/7/2026 09:36	11.2	11.0	0.0	0.0213	0.0193	0.0000	0.2	E
8/7/2026 09:37	11.2	11.0	0.0	0.0247	0.0193	0.0000	0.2	S
8/7/2026 09:38	11.2	11.1	0.0	0.0273	0.0240	0.0000	0.2	E

Date/Time	Average Upwind PM10 (µg/m³)	Average Downwind PM10 (µg/m³)	Average Contribution PM10 (µg/m³)	Average Upwind VOC (ppm)	Average Downwind VOC (ppm)	Average Contribution VOC (ppm)	Wind Speed	Wind Direction
8/7/2026 09:39	11.2	11.1	0.0	0.0273	0.0253	0.0000	0.2	SSE
8/7/2026 09:40	11.2	11.2	0.0	0.0273	0.0253	0.0000	0.2	NNE
8/7/2026 09:41	11.2	11.2	0.0	0.0273	0.0253	0.0000	0.2	SE
8/7/2026 09:42	11.1	11.3	0.2	0.0273	0.0253	0.0000	0.2	E
8/7/2026 09:43	11.1	11.3	0.2	0.0273	0.0253	0.0000	0.2	SE
8/7/2026 09:44	11.1	11.5	0.3	0.0273	0.0253	0.0000	0.2	E
8/7/2026 09:45	11.1	11.8	0.7	0.0273	0.0253	0.0000	0.2	E
8/7/2026 09:46	11.1	12.0	0.8	0.0273	0.0260	0.0000	0.2	E
8/7/2026 09:47	11.2	12.0	0.8	0.0273	0.0267	0.0000	0.2	E
8/7/2026 09:48	11.0	12.0	1.0	0.0267	0.0267	0.0000	0.3	SE
8/7/2026 09:49	10.9	12.0	1.1	0.0260	0.0260	0.0000	0.3	ENE
8/7/2026 09:50	10.9	11.9	1.0	0.0253	0.0260	0.0007	0.3	SW
8/7/2026 09:51	10.9	11.9	1.0	0.0300	0.0267	0.0000	0.3	NNW
8/7/2026 09:52	10.9	11.8	0.9	0.0313	0.0273	0.0000	0.3	NNW
8/7/2026 09:53	10.8	11.8	1.0	0.0300	0.0247	0.0000	0.2	SSE
8/7/2026 09:54	10.9	11.7	0.9	0.0313	0.0240	0.0000	0.2	N
8/7/2026 09:55	10.9	11.7	0.8	0.0333	0.0253	0.0000	0.2	NNW
8/7/2026 09:56	10.9	11.7	0.8	0.0360	0.0267	0.0000	0.2	NNW
8/7/2026 09:57	11.0	11.7	0.6	0.0380	0.0293	0.0000	0.2	NNE
8/7/2026 09:58	11.1	11.7	0.6	0.0400	0.0313	0.0000	0.3	NE
8/7/2026 09:59	11.2	11.5	0.3	0.0413	0.0320	0.0000	0.3	NNW
8/7/2026 10:00	11.2	11.1	0.0	0.0427	0.0327	0.0000	0.3	N
8/7/2026 10:01	11.3	11.0	0.0	0.0433	0.0333	0.0000	0.3	NNW
8/7/2026 10:02	11.3	10.9	0.0	0.0447	0.0347	0.0000	0.4	NNE
8/7/2026 10:03	11.4	10.9	0.0	0.0467	0.0367	0.0000	0.4	SE
8/7/2026 10:04	11.4	11.0	0.0	0.0473	0.0393	0.0000	0.4	E
8/7/2026 10:05	11.3	11.1	0.0	0.0473	0.0420	0.0000	0.4	NE
8/7/2026 10:06	11.3	11.1	0.0	0.0420	0.0440	0.0020	0.4	ENE
8/7/2026 10:07	11.3	11.2	0.0	0.0380	0.0433	0.0053	0.4	NE
8/7/2026 10:08	11.4	11.2	0.0	0.0380	0.0413	0.0033	0.4	NNE
8/7/2026 10:09	11.4	11.2	0.0	0.0367	0.0407	0.0040	0.4	ESE

Date/Time	Average Upwind PM10 (µg/m³)	Average Downwind PM10 (µg/m³)	Average Contribution PM10 (µg/m³)	Average Upwind VOC (ppm)	Average Downwind VOC (ppm)	Average Contribution VOC (ppm)	Wind Speed	Wind Direction
8/7/2026 10:10	11.3	11.2	0.0	0.0347	0.0400	0.0053	0.4	SSE
8/7/2026 10:11	11.3	11.3	0.0	0.0320	0.0407	0.0087	0.3	E
8/7/2026 10:12	11.2	11.2	0.0	0.0300	0.0400	0.0100	0.3	NE
8/7/2026 10:13	11.2	11.1	0.0	0.0280	0.0400	0.0120	0.3	ESE
8/7/2026 10:14	11.2	11.0	0.0	0.0267	0.0413	0.0147	0.3	S
8/7/2026 10:15	10.9	10.9	0.0	0.0273	0.0407	0.0133	0.2	SW
8/7/2026 10:16	10.8	10.8	0.0	0.0267	0.0387	0.0120	0.2	NNE
8/7/2026 10:17	10.7	10.6	0.0	0.0253	0.0360	0.0107	0.2	ENE
8/7/2026 10:18	10.7	10.5	0.0	0.0233	0.0333	0.0100	0.2	SE
8/7/2026 10:19	10.6	10.3	0.0	0.0227	0.0307	0.0080	0.2	NNE
8/7/2026 10:20	10.6	10.1	0.0	0.0227	0.0273	0.0047	0.3	ENE
8/7/2026 10:21	10.5	10.0	0.0	0.0220	0.0253	0.0033	0.3	NE
8/7/2026 10:22	10.4	9.8	0.0	0.0213	0.0260	0.0047	0.3	ESE
8/7/2026 10:23	10.4	9.7	0.0	0.0200	0.0267	0.0067	0.3	ENE
8/7/2026 10:24	10.3	9.6	0.0	0.0193	0.0273	0.0080	0.3	ESE
8/7/2026 10:25	10.3	9.4	0.0	0.0187	0.0273	0.0087	0.3	E
8/7/2026 10:26	10.1	9.4	0.0	0.0180	0.0247	0.0067	0.2	NNE
8/7/2026 10:27	10.1	9.4	0.0	0.0173	0.0227	0.0053	0.3	SE
8/7/2026 10:28	10.1	9.5	0.0	0.0173	0.0207	0.0033	0.3	NNE
8/7/2026 10:29	10.1	9.7	0.0	0.0173	0.0187	0.0013	0.3	NNE
8/7/2026 10:30	10.2	9.6	0.0	0.0167	0.0187	0.0020	0.3	ESE
8/7/2026 10:31	10.2	9.8	0.0	0.0173	0.0213	0.0040	0.4	N
8/7/2026 10:32	10.2	10.0	0.0	0.0173	0.0240	0.0067	0.4	N
8/7/2026 10:33	10.2	10.2	0.0	0.0167	0.0260	0.0093	0.4	N
8/7/2026 10:34	10.2	10.3	0.0	0.0187	0.0260	0.0073	0.4	NE
8/7/2026 10:35	10.3	10.4	0.1	0.0187	0.0280	0.0093	0.4	N
8/7/2026 10:36	10.3	10.5	0.2	0.0200	0.0293	0.0093	0.4	NNE
8/7/2026 10:37	10.3	10.6	0.3	0.0213	0.0293	0.0080	0.4	N
8/7/2026 10:38	10.3	10.7	0.4	0.0220	0.0287	0.0067	0.4	N
8/7/2026 10:39	10.3	10.8	0.5	0.0227	0.0280	0.0053	0.5	N
8/7/2026 10:40	10.3	11.0	0.7	0.0233	0.0273	0.0040	0.5	N

Date/Time	Average Upwind PM10 (µg/m³)	Average Downwind PM10 (µg/m³)	Average Contribution PM10 (µg/m³)	Average Upwind VOC (ppm)	Average Downwind VOC (ppm)	Average Contribution VOC (ppm)	Wind Speed	Wind Direction
8/7/2026 10:41	10.4	11.0	0.6	0.0233	0.0280	0.0047	0.5	NNE
8/7/2026 10:42	10.5	11.0	0.5	0.0240	0.0280	0.0040	0.6	NNW
8/7/2026 10:43	10.5	11.0	0.5	0.0240	0.0273	0.0033	0.6	NNE
8/7/2026 10:44	10.6	10.9	0.4	0.0233	0.0273	0.0040	0.6	NNW
8/7/2026 10:45	10.5	11.1	0.5	0.0213	0.0273	0.0060	0.6	NNW
8/7/2026 10:46	10.5	11.0	0.5	0.0200	0.0253	0.0053	0.6	N
8/7/2026 10:47	10.5	10.9	0.4	0.0193	0.0233	0.0040	0.6	N
8/7/2026 10:48	10.6	10.9	0.3	0.0200	0.0213	0.0013	0.5	SE
8/7/2026 10:49	10.5	10.9	0.4	0.0180	0.0213	0.0033	0.5	ENE
8/7/2026 10:50	10.5	10.8	0.2	0.0180	0.0193	0.0013	0.5	ENE
8/7/2026 10:51	10.5	10.8	0.3	0.0167	0.0180	0.0013	0.5	N
8/7/2026 10:52	10.5	10.7	0.2	0.0160	0.0167	0.0007	0.4	NE
8/7/2026 10:53	10.6	10.6	0.0	0.0160	0.0160	0.0000	0.4	ESE
8/7/2026 10:54	10.6	10.6	0.0	0.0153	0.0160	0.0007	0.4	N
8/7/2026 10:55	10.6	10.6	0.0	0.0147	0.0160	0.0013	0.4	NNW
8/7/2026 10:56	10.7	10.7	0.0	0.0147	0.0160	0.0013	0.4	N
8/7/2026 10:57	10.6	10.7	0.2	0.0140	0.0160	0.0020	0.4	NNE
8/7/2026 10:58	10.5	10.7	0.2	0.0133	0.0167	0.0033	0.4	N
8/7/2026 10:59	10.5	10.7	0.2	0.0133	0.0167	0.0033	0.4	N
8/7/2026 11:00	10.5	10.7	0.2	0.0133	0.0167	0.0033	0.5	NNE
8/7/2026 11:01	10.6	10.8	0.2	0.0133	0.0167	0.0033	0.5	N
8/7/2026 11:02	10.7	10.8	0.1	0.0140	0.0160	0.0020	0.5	NE
8/7/2026 11:03	10.7	10.8	0.1	0.0133	0.0167	0.0033	0.5	W
8/7/2026 11:04	10.7	10.8	0.2	0.0127	0.0173	0.0047	0.5	NNE
8/7/2026 11:05	10.7	10.8	0.1	0.0127	0.0173	0.0047	0.5	NE
8/7/2026 11:06	10.7	10.8	0.2	0.0127	0.0173	0.0047	0.5	NNE
8/7/2026 11:07	10.7	10.8	0.2	0.0127	0.0173	0.0047	0.6	ENE
8/7/2026 11:08	10.6	10.8	0.2	0.0120	0.0180	0.0060	0.6	N
8/7/2026 11:09	10.7	10.8	0.1	0.0120	0.0180	0.0060	0.6	N
8/7/2026 11:10	10.7	10.7	0.0	0.0127	0.0180	0.0053	0.6	NNE
8/7/2026 11:11	10.7	10.7	0.0	0.0133	0.0173	0.0040	0.5	SSW

Date/Time	Average Upwind PM10 (µg/m³)	Average Downwind PM10 (µg/m³)	Average Contribution PM10 (µg/m³)	Average Upwind VOC (ppm)	Average Downwind VOC (ppm)	Average Contribution VOC (ppm)	Wind Speed	Wind Direction
8/7/2026 11:12	10.5	10.5	0.0	0.0140	0.0167	0.0027	0.5	S
8/7/2026 11:13	10.4	10.4	0.0	0.0140	0.0160	0.0020	0.4	ESE
8/7/2026 11:14	10.3	10.2	0.0	0.0140	0.0153	0.0013	0.4	NNE
8/7/2026 11:15	10.3	10.1	0.0	0.0140	0.0147	0.0007	0.4	N
8/7/2026 11:16	10.2	10.1	0.0	0.0140	0.0140	0.0000	0.3	SE
8/7/2026 11:17	10.2	10.0	0.0	0.0133	0.0140	0.0007	0.3	ENE
8/7/2026 11:18	10.1	9.9	0.0	0.0133	0.0133	0.0000	0.3	NNE
8/7/2026 11:19	10.1	9.9	0.0	0.0133	0.0127	0.0000	0.3	N
8/7/2026 11:20	10.1	9.9	0.0	0.0127	0.0127	0.0000	0.3	NNE
8/7/2026 11:21	10.2	9.9	0.0	0.0127	0.0127	0.0000	0.4	NNE
8/7/2026 11:22	10.4	10.0	0.0	0.0120	0.0133	0.0013	0.4	N
8/7/2026 11:23	10.8	10.0	0.0	0.0120	0.0133	0.0013	0.4	N
8/7/2026 11:24	11.0	10.1	0.0	0.0127	0.0147	0.0020	0.4	NNE
8/7/2026 11:25	11.0	10.2	0.0	0.0133	0.0140	0.0007	0.5	NNE
8/7/2026 11:26	11.0	10.4	0.0	0.0133	0.0140	0.0007	0.5	NE
8/7/2026 11:27	11.1	10.7	0.0	0.0133	0.0140	0.0007	0.6	ENE
8/7/2026 11:28	11.8	10.8	0.0	0.0140	0.0147	0.0007	0.6	N
8/7/2026 11:29	12.0	10.9	0.0	0.0147	0.0153	0.0007	0.7	N
8/7/2026 11:30	12.1	11.0	0.0	0.0147	0.0160	0.0013	0.7	NNE
8/7/2026 11:31	12.3	11.2	0.0	0.0147	0.0167	0.0020	0.7	N
8/7/2026 11:32	12.7	11.3	0.0	0.0147	0.0173	0.0027	0.8	NNE
8/7/2026 11:33	13.0	11.4	0.0	0.0147	0.0180	0.0033	0.9	N
8/7/2026 11:34	13.3	11.5	0.0	0.0147	0.0187	0.0040	0.9	N
8/7/2026 11:35	13.2	11.5	0.0	0.0153	0.0187	0.0033	0.9	NNE
8/7/2026 11:36	13.3	11.5	0.0	0.0153	0.0187	0.0033	0.9	N
8/7/2026 11:37	12.9	11.5	0.0	0.0160	0.0180	0.0020	0.9	NE
8/7/2026 11:38	12.5	11.4	0.0	0.0167	0.0173	0.0007	0.9	NNE
8/7/2026 11:39	12.1	11.2	0.0	0.0160	0.0153	0.0000	0.8	NNE
8/7/2026 11:40	12.0	11.0	0.0	0.0147	0.0153	0.0007	0.8	N
8/7/2026 11:41	11.9	10.7	0.0	0.0140	0.0153	0.0013	0.9	N
8/7/2026 11:42	12.0	10.5	0.0	0.0133	0.0160	0.0027	0.9	N

Date/Time	Average Upwind PM10 (µg/m³)	Average Downwind PM10 (µg/m³)	Average Contribution PM10 (µg/m³)	Average Upwind VOC (ppm)	Average Downwind VOC (ppm)	Average Contribution VOC (ppm)	Wind Speed	Wind Direction
8/7/2026 11:43	11.4	10.5	0.0	0.0127	0.0160	0.0033	0.9	N
8/7/2026 11:44	11.3	10.6	0.0	0.0127	0.0153	0.0027	0.9	NNE
8/7/2026 11:45	11.2	10.5	0.0	0.0127	0.0153	0.0027	0.8	NNW
8/7/2026 11:46	11.1	10.4	0.0	0.0133	0.0153	0.0020	0.8	NNW
8/7/2026 11:47	10.6	10.3	0.0	0.0133	0.0153	0.0020	0.8	N
8/7/2026 11:48	10.3	10.3	0.0	0.0140	0.0147	0.0007	0.8	NNE
8/7/2026 11:49	10.1	10.2	0.1	0.0140	0.0147	0.0007	0.7	N
8/7/2026 11:50	10.1	10.2	0.1	0.0153	0.0233	0.0080	0.8	NNE
8/7/2026 11:51	10.1	10.1	0.1	0.0180	0.0313	0.0133	0.8	N
8/7/2026 11:52	10.2	10.1	0.0	0.0200	0.0387	0.0187	0.8	NNE
8/7/2026 11:53	10.2	10.2	0.0	0.0220	0.0433	0.0213	0.8	N
8/7/2026 11:54	10.3	10.3	0.0	0.0220	0.0453	0.0233	0.8	N
8/7/2026 11:55	10.4	10.3	0.0	0.0227	0.0467	0.0240	0.7	WNW
8/7/2026 11:56	10.3	10.3	0.0	0.0273	0.0480	0.0207	0.7	NNW
8/7/2026 11:57	10.3	10.3	0.0	0.0367	0.0487	0.0120	0.7	NNW
8/7/2026 11:58	10.5	10.3	0.0	0.0447	0.0493	0.0047	0.7	N
8/7/2026 11:59	10.7	10.2	0.0	0.0440	0.0507	0.0067	0.8	NNE
8/7/2026 12:00	10.6	10.4	0.0	0.0473	0.0507	0.0033	0.8	NNE
8/7/2026 12:01	11.0	10.4	0.0	0.0473	0.0533	0.0060	0.8	NNW
8/7/2026 12:02	11.1	11.0	0.0	0.0507	0.0527	0.0020	0.7	SE
8/7/2026 12:03	11.1	11.1	0.0	0.0527	0.0533	0.0007	0.7	NE
8/7/2026 12:04	11.0	11.2	0.2	0.0547	0.0547	0.0000	0.7	NE
8/7/2026 12:05	10.9	11.3	0.3	0.0547	0.0473	0.0000	0.6	SSW
8/7/2026 12:06	10.9	11.2	0.3	0.0527	0.0400	0.0000	0.6	NNE
8/7/2026 12:07	10.8	11.2	0.3	0.0507	0.0333	0.0000	0.5	NNE
8/7/2026 12:08	10.8	11.2	0.4	0.0487	0.0300	0.0000	0.5	E
8/7/2026 12:09	10.9	11.2	0.3	0.0527	0.0287	0.0000	0.5	N
8/7/2026 12:10	11.0	11.2	0.2	0.0553	0.0280	0.0000	0.6	N
8/7/2026 12:11	11.0	11.2	0.1	0.0513	0.0273	0.0000	0.6	N
8/7/2026 12:12	11.0	11.1	0.1	0.0420	0.0267	0.0000	0.6	N
8/7/2026 12:13	10.7	11.0	0.3	0.0347	0.0253	0.0000	0.6	E

Date/Time	Average Upwind PM10 (µg/m³)	Average Downwind PM10 (µg/m³)	Average Contribution PM10 (µg/m³)	Average Upwind VOC (ppm)	Average Downwind VOC (ppm)	Average Contribution VOC (ppm)	Wind Speed	Wind Direction
8/7/2026 12:14	10.3	10.9	0.6	0.0353	0.0240	0.0000	0.5	NE
8/7/2026 12:15	10.2	10.5	0.3	0.0327	0.0233	0.0000	0.5	NE
8/7/2026 12:16	9.7	10.4	0.6	0.0320	0.0207	0.0000	0.5	N
8/7/2026 12:17	9.6	9.7	0.1	0.0287	0.0213	0.0000	0.5	N
8/7/2026 12:18	9.6	9.6	0.0	0.0280	0.0220	0.0000	0.5	NE
8/7/2026 12:19	9.6	9.4	0.0	0.0287	0.0233	0.0000	0.5	ESE
8/7/2026 12:20	9.6	9.3	0.0	0.0313	0.0247	0.0000	0.6	N
8/7/2026 12:21	9.6	9.3	0.0	0.0347	0.0260	0.0000	0.6	NNW
8/7/2026 12:22	9.6	9.3	0.0	0.0367	0.0280	0.0000	0.6	N
8/7/2026 12:23	9.6	9.2	0.0	0.0360	0.0280	0.0000	0.7	N
8/7/2026 12:24	9.9	9.2	0.0	0.0320	0.0280	0.0000	0.6	NNE
8/7/2026 12:25	10.1	9.3	0.0	0.0287	0.0287	0.0000	0.6	NNE
8/7/2026 12:26	10.1	9.4	0.0	0.0280	0.0287	0.0007	0.6	NNE
8/7/2026 12:27	10.3	9.5	0.0	0.0287	0.0287	0.0000	0.6	NNW
8/7/2026 12:28	10.3	9.6	0.0	0.0293	0.0287	0.0000	0.6	ENE
8/7/2026 12:29	10.5	9.7	0.0	0.0293	0.0293	0.0000	0.5	S
8/7/2026 12:30	10.6	9.8	0.0	0.0293	0.0300	0.0007	0.5	SW
8/7/2026 12:31	10.7	10.1	0.0	0.0300	0.0300	0.0000	0.4	ESE
8/7/2026 12:32	10.7	10.3	0.0	0.0307	0.0327	0.0020	0.3	S
8/7/2026 12:33	10.7	10.4	0.0	0.0293	0.0333	0.0040	0.3	NNE
8/7/2026 12:34	10.8	10.5	0.0	0.0273	0.0327	0.0053	0.3	NNE
8/7/2026 12:35	10.9	10.5	0.0	0.0240	0.0307	0.0067	0.3	N
8/7/2026 12:36	11.0	10.6	0.0	0.0207	0.0280	0.0073	0.3	E
8/7/2026 12:37	11.1	10.7	0.0	0.0180	0.0260	0.0080	0.2	N
8/7/2026 12:38	11.1	10.8	0.0	0.0187	0.0247	0.0060	0.2	SE
8/7/2026 12:39	10.9	10.9	0.0	0.0187	0.0247	0.0060	0.2	N
8/7/2026 12:40	10.9	10.9	0.0	0.0187	0.0240	0.0053	0.2	NNE
8/7/2026 12:41	10.9	11.1	0.1	0.0193	0.0233	0.0040	0.3	NE
8/7/2026 12:42	10.8	11.2	0.3	0.0193	0.0227	0.0033	0.3	ENE
8/7/2026 12:43	11.0	11.1	0.2	0.0180	0.0233	0.0053	0.3	NNE
8/7/2026 12:44	11.0	11.1	0.1	0.0173	0.0233	0.0060	0.4	N

Date/Time	Average Upwind PM10 (µg/m³)	Average Downwind PM10 (µg/m³)	Average Contribution PM10 (µg/m³)	Average Upwind VOC (ppm)	Average Downwind VOC (ppm)	Average Contribution VOC (ppm)	Wind Speed	Wind Direction
8/7/2026 12:45	11.0	11.1	0.1	0.0167	0.0233	0.0067	0.5	NNE
8/7/2026 12:46	11.1	11.0	0.0	0.0160	0.0233	0.0073	0.6	N
8/7/2026 12:47	11.2	10.9	0.0	0.0153	0.0207	0.0053	0.6	NNE
8/7/2026 12:48	11.3	10.8	0.0	0.0147	0.0193	0.0047	0.6	NNE
8/7/2026 12:49	11.4	10.8	0.0	0.0140	0.0173	0.0033	0.7	NNE
8/7/2026 12:50	11.4	10.7	0.0	0.0127	0.0173	0.0047	0.7	N
8/7/2026 12:51	11.3	10.7	0.0	0.0120	0.0180	0.0060	0.7	N
8/7/2026 12:52	11.3	10.7	0.0	0.0127	0.0173	0.0047	0.7	NNE
8/7/2026 12:53	11.4	10.6	0.0	0.0120	0.0173	0.0053	0.8	N
8/7/2026 12:54	11.3	10.6	0.0	0.0120	0.0167	0.0047	0.8	NE
8/7/2026 12:55	11.1	10.6	0.0	0.0120	0.0160	0.0040	0.7	ENE
8/7/2026 12:56	10.9	10.4	0.0	0.0113	0.0160	0.0047	0.7	N
8/7/2026 12:57	10.9	10.3	0.0	0.0113	0.0160	0.0047	0.6	SSE
8/7/2026 12:58	10.8	10.3	0.0	0.0113	0.0153	0.0040	0.6	E
8/7/2026 12:59	10.7	10.2	0.0	0.0113	0.0147	0.0033	0.5	SSE
8/7/2026 13:00	10.6	10.2	0.0	0.0113	0.0147	0.0033	0.4	ENE
8/7/2026 13:01	10.5	10.2	0.0	0.0113	0.0140	0.0027	0.4	E
8/7/2026 13:02	10.4	10.2	0.0	0.0113	0.0133	0.0020	0.4	N
8/7/2026 13:03	10.3	10.1	0.0	0.0113	0.0127	0.0013	0.4	N
8/7/2026 13:04	10.1	10.1	0.0	0.0113	0.0120	0.0007	0.3	N
8/7/2026 13:05	10.0	10.1	0.1	0.0113	0.0113	0.0000	0.3	ESE
8/7/2026 13:06	9.9	10.1	0.2	0.0113	0.0107	0.0000	0.3	E
8/7/2026 13:07	9.9	10.1	0.2	0.0107	0.0107	0.0000	0.3	ENE
8/7/2026 13:08	9.8	10.0	0.2	0.0107	0.0107	0.0000	0.2	E
8/7/2026 13:09	9.8	10.0	0.2	0.0107	0.0107	0.0000	0.2	NW
8/7/2026 13:10	9.8	10.0	0.2	0.0107	0.0107	0.0000	0.2	N
8/7/2026 13:11	9.8	10.0	0.2	0.0107	0.0107	0.0000	0.2	N
8/7/2026 13:12	9.8	10.0	0.2	0.0100	0.0107	0.0007	0.3	N
8/7/2026 13:13	9.8	10.0	0.2	0.0100	0.0107	0.0007	0.3	ESE
8/7/2026 13:14	9.8	10.0	0.2	0.0100	0.0107	0.0007	0.3	SSE
8/7/2026 13:15	9.8	10.0	0.2	0.0100	0.0100	0.0000	0.3	NE

Date/Time	Average Upwind PM10 (µg/m³)	Average Downwind PM10 (µg/m³)	Average Contribution PM10 (µg/m³)	Average Upwind VOC (ppm)	Average Downwind VOC (ppm)	Average Contribution VOC (ppm)	Wind Speed	Wind Direction
8/7/2026 13:16	9.9	10.0	0.1	0.0100	0.0100	0.0000	0.3	NNW
8/7/2026 13:17	9.9	10.0	0.2	0.0100	0.0100	0.0000	0.3	NNE
8/7/2026 13:18	9.8	10.0	0.2	0.0100	0.0100	0.0000	0.3	N
8/7/2026 13:19	9.8	10.0	0.2	0.0100	0.0100	0.0000	0.3	ENE
8/7/2026 13:20	9.8	10.0	0.2	0.0100	0.0100	0.0000	0.3	E
8/7/2026 13:21	9.8	10.0	0.2	0.0100	0.0100	0.0000	0.3	ENE
8/7/2026 13:22	9.8	9.9	0.2	0.0100	0.0100	0.0000	0.3	SE
8/7/2026 13:23	9.8	10.0	0.2	0.0100	0.0100	0.0000	0.3	E
8/7/2026 13:24	9.8	10.0	0.2	0.0100	0.0100	0.0000	0.3	SE
8/7/2026 13:25	9.7	9.9	0.2	0.0100	0.0100	0.0000	0.3	NNW
8/7/2026 13:26	9.7	9.9	0.2	0.0100	0.0100	0.0000	0.2	W
8/7/2026 13:27	9.6	9.9	0.3	0.0100	0.0100	0.0000	0.2	N
8/7/2026 13:28	9.6	9.8	0.2	0.0100	0.0100	0.0000	0.2	N
8/7/2026 13:29	9.7	9.7	0.0	0.0100	0.0100	0.0000	0.3	N
8/7/2026 13:30	9.8	9.7	0.0	0.0100	0.0100	0.0000	0.3	WNW
8/7/2026 13:31	9.7	9.6	0.0	0.0100	0.0100	0.0000	0.2	WSW
8/7/2026 13:32	9.7	9.5	0.0	0.0100	0.0100	0.0000	0.2	N
8/7/2026 13:33	9.7	9.5	0.0	0.0100	0.0100	0.0000	0.2	N
8/7/2026 13:34	9.7	9.5	0.0	0.0100	0.0100	0.0000	0.3	NNE
8/7/2026 13:35	9.8	9.4	0.0	0.0100	0.0100	0.0000	0.3	N
8/7/2026 13:36	9.8	9.4	0.0	0.0100	0.0100	0.0000	0.4	N
8/7/2026 13:37	9.8	9.4	0.0	0.0100	0.0100	0.0000	0.5	N
8/7/2026 13:38	9.7	9.3	0.0	0.0100	0.0100	0.0000	0.5	N
8/7/2026 13:39	9.7	9.3	0.0	0.0100	0.0100	0.0000	0.6	N
8/7/2026 13:40	9.8	9.3	0.0	0.0100	0.0100	0.0000	0.7	N
8/7/2026 13:41	9.9	9.3	0.0	0.0100	0.0100	0.0000	0.7	N
8/7/2026 13:42	10.0	9.3	0.0	0.0100	0.0100	0.0000	0.8	NNW
8/7/2026 13:43	10.0	9.4	0.0	0.0100	0.0100	0.0000	0.8	NNE
8/7/2026 13:44	9.8	9.4	0.0	0.0100	0.0100	0.0000	0.8	NNE
8/7/2026 13:45	9.8	9.4	0.0	0.0100	0.0100	0.0000	0.8	N
8/7/2026 13:46	10.1	9.4	0.0	0.0100	0.0100	0.0000	0.8	NNW

Date/Time	Average Upwind PM10 (µg/m³)	Average Downwind PM10 (µg/m³)	Average Contribution PM10 (µg/m³)	Average Upwind VOC (ppm)	Average Downwind VOC (ppm)	Average Contribution VOC (ppm)	Wind Speed	Wind Direction
8/7/2026 13:47	10.5	9.5	0.0	0.0100	0.0107	0.0007	0.8	NNE
8/7/2026 13:48	10.6	9.5	0.0	0.0100	0.0113	0.0013	0.8	N
8/7/2026 13:49	10.7	9.5	0.0	0.0100	0.0113	0.0013	0.8	N
8/7/2026 13:50	10.8	9.5	0.0	0.0100	0.0113	0.0013	0.8	N
8/7/2026 13:51	10.8	9.5	0.0	0.0100	0.0113	0.0013	0.8	N
8/7/2026 13:52	10.9	9.5	0.0	0.0100	0.0113	0.0013	0.9	NNE
8/7/2026 13:53	11.0	9.5	0.0	0.0100	0.0113	0.0013	0.9	NNE
8/7/2026 13:54	11.1	9.5	0.0	0.0100	0.0113	0.0013	0.9	NNE
8/7/2026 13:55	11.2	9.5	0.0	0.0100	0.0113	0.0013	0.9	N
8/7/2026 13:56	11.1	9.6	0.0	0.0100	0.0113	0.0013	0.9	NNE
8/7/2026 13:57	11.5	9.6	0.0	0.0100	0.0113	0.0013	0.9	N
8/7/2026 13:58	12.2	9.7	0.0	0.0100	0.0113	0.0013	0.8	NNW
8/7/2026 13:59	12.4	9.7	0.0	0.0100	0.0113	0.0013	0.9	N
8/7/2026 14:00	12.8	9.7	0.0	0.0100	0.0113	0.0013	1.0	N
8/7/2026 14:01	12.7	9.6	0.0	0.0100	0.0113	0.0013	1.0	N
8/7/2026 14:02	12.5	9.5	0.0	0.0100	0.0107	0.0007	1.0	N
8/7/2026 14:03	12.6	9.5	0.0	0.0100	0.0100	0.0000	1.0	N
8/7/2026 14:04	12.6	9.4	0.0	0.0100	0.0100	0.0000	1.0	NNW
8/7/2026 14:05	12.8	9.3	0.0	0.0100	0.0100	0.0000	1.0	N
8/7/2026 14:06	12.7	9.6	0.0	0.0100	0.0100	0.0000	0.9	ENE
8/7/2026 14:07	13.0	9.5	0.0	0.0100	0.0100	0.0000	0.8	N
8/7/2026 14:08	13.4	9.5	0.0	0.0100	0.0100	0.0000	0.8	NNE
8/7/2026 14:09	13.6	9.4	0.0	0.0100	0.0100	0.0000	0.7	N
8/7/2026 14:10	13.8	9.4	0.0	0.0100	0.0100	0.0000	0.7	N
8/7/2026 14:11	13.9	9.2	0.0	0.0100	0.0100	0.0000	0.7	N
8/7/2026 14:12	13.8	9.2	0.0	0.0100	0.0100	0.0000	0.7	N
8/7/2026 14:13	13.6	9.0	0.0	0.0100	0.0100	0.0000	0.7	N
8/7/2026 14:14	14.1	8.9	0.0	0.0100	0.0100	0.0000	0.8	N
8/7/2026 14:15	14.1	8.9	0.0	0.0100	0.0100	0.0000	0.7	N
8/7/2026 14:16	14.3	8.9	0.0	0.0100	0.0100	0.0000	0.7	N
8/7/2026 14:17							0.7	NNE

Air Monitoring Data by Location: 1 Min Data

Date/Time	Northwest Location PM10 (µg/m³)	Northwest Location VOC (ppm)	Southeast PM10 (µg/m³)	Southeast VOC (ppm)	Wind Direction	Wind Speed	Upwind	Downwind
08/07/2026 07:02	12.7	0.0000						
08/07/2026 07:03	11.0	0.0000						
08/07/2026 07:04	11.0	0.0000	11.2	0.0000	NNW	0.6	Northwest Location (PM10; VOC)	Southeast (PM10; VOC)
08/07/2026 07:05	11.0	0.0000	9.7	0.0000	ENE	0.3	Southeast (PM10; VOC)	Northwest Location (PM10; VOC)
08/07/2026 07:06	11.0	0.0000	9.2	0.0000	NNE	0.3	Southeast (PM10; VOC)	Northwest Location (PM10; VOC)
08/07/2026 07:07	11.0	0.0000	9.2	0.0000	NNE	0.3	Northwest Location (PM10; VOC)	Southeast (PM10; VOC)
08/07/2026 07:08	9.0	0.0100	9.2	0.0000	NNE	0.5	Northwest Location (PM10; VOC)	Southeast (PM10; VOC)
08/07/2026 07:09	9.8	0.0200	9.2	0.0000	NNE	0.3	Northwest Location (PM10; VOC)	Southeast (PM10; VOC)
08/07/2026 07:10	10.3	0.0200	9.5	0.0200	N	0.6	Northwest Location (PM10; VOC)	Southeast (PM10; VOC)
08/07/2026 07:11	10.3	0.0200	9.6	0.0300	NE	0.5	Southeast (PM10; VOC)	Northwest Location (PM10; VOC)
08/07/2026 07:12	9.4	0.0200	9.0	0.0300	NNE	0.6	Northwest Location (VOC); Southeast (PM10)	Northwest Location (PM10); Southeast (VOC)
08/07/2026 07:13	8.8	0.0200	8.7	0.0300	NNE	0.6	Northwest Location (PM10; VOC)	Southeast (PM10; VOC)
08/07/2026 07:14	8.8	0.0200	8.5	0.0300	NNE	0.4	Northwest Location (PM10; VOC)	Southeast (PM10; VOC)
08/07/2026 07:15	8.2	0.0200	8.7	0.0300	N	0.9	Northwest Location (PM10; VOC)	Southeast (PM10; VOC)
08/07/2026 07:16	8.4	0.0200	8.5	0.3700	N	0.5	Northwest Location (PM10; VOC)	Southeast (PM10; VOC)
08/07/2026 07:17	8.5	0.0300	8.8	0.4800	N	0.6	Northwest Location (PM10; VOC)	Southeast (PM10; VOC)
08/07/2026 07:18	8.4	0.0300	10.2	0.1800	NW	0.3	Northwest Location (PM10; VOC)	Southeast (PM10; VOC)
08/07/2026 07:19	8.9	0.0200	9.9	0.0800	NNE	0.5	Southeast (PM10; VOC)	Northwest Location (PM10; VOC)
08/07/2026 07:20	10.3	0.0300	9.0	0.0900	N	0.6	Northwest Location (PM10; VOC)	Southeast (PM10; VOC)
08/07/2026 07:21	9.3	0.0400	10.5	0.0700	NNE	0.2	Southeast (PM10; VOC)	Northwest Location (PM10; VOC)
08/07/2026 07:22	9.5	0.0300	10.2	0.0700	NNE	0.5	Northwest Location (PM10; VOC)	Southeast (PM10; VOC)
08/07/2026 07:23	9.4	0.0300	10.0	0.0700	NNE	0.5	Northwest Location (PM10; VOC)	Southeast (PM10; VOC)
08/07/2026 07:24	8.6	0.0300	9.3	0.0600	NE	0.4	Southeast (PM10; VOC)	Northwest Location (PM10; VOC)
08/07/2026 07:25	9.0	0.0300	9.7	0.0600	NNE	0.3	Southeast (PM10; VOC)	Northwest Location (PM10; VOC)
08/07/2026 07:26	8.6	0.0200	9.5	0.0500	SE	0.2	Southeast (PM10; VOC)	Northwest Location (PM10; VOC)
08/07/2026 07:27	8.7	0.0200	8.9	0.0500	ESE	0.2	Southeast (PM10; VOC)	Northwest Location (PM10; VOC)
08/07/2026 07:28	9.1	0.0200	9.1	0.0500	NNE	0.5	Northwest Location (PM10; VOC)	Southeast (PM10; VOC)
08/07/2026 07:29	9.2	0.0200	9.0	0.0500	ENE	0.3	Southeast (PM10; VOC)	Northwest Location (PM10; VOC)
08/07/2026 07:30	8.8	0.0200	9.3	0.0600	NNE	0.5	Southeast (PM10; VOC)	Northwest Location (PM10; VOC)
08/07/2026 07:31	9.1	0.0300	13.0	0.0600	N	0.5	Northwest Location (PM10; VOC)	Southeast (PM10; VOC)

Date/Time	Northwest Location PM10 (µg/m³)	Northwest Location VOC (ppm)	Southeast PM10 (µg/m³)	Southeast VOC (ppm)	Wind Direction	Wind Speed	Upwind	Downwind
08/07/2026 07:32	9.5	0.0200	10.8	0.0500	NNE	0.7	Northwest Location (PM10; VOC)	Southeast (PM10; VOC)
08/07/2026 07:33	9.0	0.0200	9.3	0.0500	NE	0.5	Southeast (PM10; VOC)	Northwest Location (PM10; VOC)
08/07/2026 07:34	9.8	0.0300	8.6	0.0400	SE	0.4	Southeast (PM10; VOC)	Northwest Location (PM10; VOC)
08/07/2026 07:35	9.3	0.0300	8.6	0.0300	ESE	0.5	Southeast (PM10; VOC)	Northwest Location (PM10; VOC)
08/07/2026 07:36	8.6	0.0300	8.5	0.0300	ESE	0.5	Southeast (PM10; VOC)	Northwest Location (PM10; VOC)
08/07/2026 07:37	8.1	0.0300	8.1	0.0300	NE	0.6	Southeast (PM10; VOC)	Northwest Location (PM10; VOC)
08/07/2026 07:38	8.0	0.0300	8.4	0.0300	NE	0.5	Southeast (PM10; VOC)	Northwest Location (PM10; VOC)
08/07/2026 07:39	8.8	0.0200	8.5	0.0300	W	0.6	Northwest Location (PM10; VOC)	Southeast (PM10; VOC)
08/07/2026 07:40	9.7	0.0200	8.4	0.0200	NE	0.4	Southeast (PM10; VOC)	Northwest Location (PM10; VOC)
08/07/2026 07:41	8.8	0.0200	8.3	0.0200	NE	0.2	Southeast (PM10; VOC)	Northwest Location (PM10; VOC)
08/07/2026 07:42	8.6	0.0200	8.6	0.0200	N	0.3	Northwest Location (PM10; VOC)	Southeast (PM10; VOC)
08/07/2026 07:43	8.8	0.0200	8.8	0.0300	SSW	0.5	Southeast (PM10; VOC)	Northwest Location (PM10; VOC)
08/07/2026 07:44	8.7	0.0200	9.4	0.0300	S	0.3	Southeast (PM10; VOC)	Northwest Location (PM10; VOC)
08/07/2026 07:45	9.1	0.0500	9.4	0.0300	N	0.4	Northwest Location (PM10; VOC)	Southeast (PM10; VOC)
08/07/2026 07:46	8.7	0.0300	9.2	0.0300	NNE	0.5	Southeast (PM10; VOC)	Northwest Location (PM10; VOC)
08/07/2026 07:47	8.9	0.0300	9.0	0.0400	SW	0.4	Northwest Location (PM10; VOC)	Southeast (PM10; VOC)
08/07/2026 07:48	8.9	0.0300	8.8	0.0400	W	0.6	Northwest Location (PM10; VOC)	Southeast (PM10; VOC)
08/07/2026 07:49	9.2	0.0300	9.1	0.0300	NNW	0.3	Northwest Location (PM10; VOC)	Southeast (PM10; VOC)
08/07/2026 07:50	9.1	0.0300	9.2	0.0300	NE	0.4	Southeast (PM10; VOC)	Northwest Location (PM10; VOC)
08/07/2026 07:51	9.0	0.0200	9.2	0.0300	N	0.5	Northwest Location (PM10; VOC)	Southeast (PM10; VOC)
08/07/2026 07:52	8.9	0.0200	9.4	0.0300	ENE	0.3	Southeast (PM10; VOC)	Northwest Location (PM10; VOC)
08/07/2026 07:53	9.9	0.0200	9.8	0.0300	NNE	0.6	Southeast (PM10; VOC)	Northwest Location (PM10; VOC)
08/07/2026 07:54	10.1	0.0300	10.1	0.0300	N	0.8	Northwest Location (PM10; VOC)	Southeast (PM10; VOC)
08/07/2026 07:55	10.7	0.0300	11.6	0.0300	NNE	0.4	Southeast (PM10; VOC)	Northwest Location (PM10; VOC)
08/07/2026 07:56	9.8	0.0200	10.8	0.0400	NE	0.6	Southeast (PM10; VOC)	Northwest Location (PM10; VOC)
08/07/2026 07:57	9.8	0.0300	10.8	0.0400	N	0.8	Northwest Location (PM10; VOC)	Southeast (PM10; VOC)
08/07/2026 07:58	10.3	0.0300	10.9	0.0400	ENE	0.6	Southeast (PM10; VOC)	Northwest Location (PM10; VOC)
08/07/2026 07:59	10.0	0.0300	10.3	0.0400	NE	0.9	Southeast (PM10; VOC)	Northwest Location (PM10; VOC)
08/07/2026 08:00	9.8	0.0300	10.1	0.0300	E	0.6	Southeast (PM10; VOC)	Northwest Location (PM10; VOC)
08/07/2026 08:01	9.9	0.0300	10.2	0.0300	SE	0.3	Southeast (PM10; VOC)	Northwest Location (PM10; VOC)

Date/Time	Northwest Location PM10 (µg/m³)	Northwest Location VOC (ppm)	Southeast PM10 (µg/m³)	Southeast VOC (ppm)	Wind Direction	Wind Speed	Upwind	Downwind
08/07/2026 08:02	9.7	0.0300	12.4	0.0300	N	0.8	Northwest Location (PM10; VOC)	Southeast (PM10; VOC)
08/07/2026 08:03	9.7	0.0200	10.5	0.0500	NNE	0.8	Northwest Location (PM10; VOC)	Southeast (PM10; VOC)
08/07/2026 08:04	10.4	0.0300	10.7	0.0900	N	0.8	Northwest Location (PM10; VOC)	Southeast (PM10; VOC)
08/07/2026 08:05	10.2	0.0300	12.4	0.1300	N	0.9	Northwest Location (PM10; VOC)	Southeast (PM10; VOC)
08/07/2026 08:06	10.1	0.0300	12.5	0.1300	NNE	1.2	Northwest Location (PM10; VOC)	Southeast (PM10; VOC)
08/07/2026 08:07	10.2	0.0300	10.6	0.1200	NE	0.5	Southeast (PM10; VOC)	Northwest Location (PM10; VOC)
08/07/2026 08:08	9.9	0.0300	10.9	0.1200	E	0.3	Southeast (PM10; VOC)	Northwest Location (PM10; VOC)
08/07/2026 08:09	9.4	0.0300	10.6	0.1000	SE	0.2	Southeast (PM10; VOC)	Northwest Location (PM10; VOC)
08/07/2026 08:10	9.7	0.0300	10.2	0.0700	N	0.8	Northwest Location (PM10; VOC)	Southeast (PM10; VOC)
08/07/2026 08:11	9.9	0.0300	10.2	0.0500	N	0.5	Northwest Location (PM10; VOC)	Southeast (PM10; VOC)
08/07/2026 08:12	9.3	0.0300	10.2	0.0400	E	0.4	Southeast (PM10; VOC)	Northwest Location (PM10; VOC)
08/07/2026 08:13	9.0	0.0300	10.2	0.0400	NNE	0.7	Northwest Location (PM10; VOC)	Southeast (PM10; VOC)
08/07/2026 08:14	9.6	0.0200	10.1	0.0500	NNE	0.8	Northwest Location (PM10; VOC)	Southeast (PM10; VOC)
08/07/2026 08:15	9.0	0.0200	10.2	0.0500	ENE	0.3	Southeast (PM10; VOC)	Northwest Location (PM10; VOC)
08/07/2026 08:16	8.7	0.0200	10.0	0.0600	NNE	0.3	Southeast (PM10; VOC)	Northwest Location (PM10; VOC)
08/07/2026 08:17	8.4	0.0200	9.6	0.0400	ENE	0.2	Southeast (PM10; VOC)	Northwest Location (PM10; VOC)
08/07/2026 08:18	8.7	0.0200	9.7	0.0300	NNE	0.2	Southeast (PM10; VOC)	Northwest Location (PM10; VOC)
08/07/2026 08:19	9.1	0.0200	10.9	0.0300	E	0.4	Southeast (PM10; VOC)	Northwest Location (PM10; VOC)
08/07/2026 08:20	9.5	0.0300	10.2	0.0300	NNE	0.2	Southeast (PM10; VOC)	Northwest Location (PM10; VOC)
08/07/2026 08:21	9.4	0.0300	11.5	0.0300	N	0.4	Northwest Location (PM10; VOC)	Southeast (PM10; VOC)
08/07/2026 08:22	9.5	0.0300	13.5	0.0300	SSE	0.3	Southeast (PM10; VOC)	Northwest Location (PM10; VOC)
08/07/2026 08:23	8.9	0.0300	10.2	0.0300	ESE	0.6	Southeast (PM10; VOC)	Northwest Location (PM10; VOC)
08/07/2026 08:24	9.1	0.0300	10.3	0.0300	ENE	0.4	Southeast (PM10; VOC)	Northwest Location (PM10; VOC)
08/07/2026 08:25	8.6	0.0300	10.2	0.0300	NNW	0.3	Northwest Location (PM10; VOC)	Southeast (PM10; VOC)
08/07/2026 08:26	8.1	0.0300	10.0	0.0300	NNE	0.3	Southeast (PM10; VOC)	Northwest Location (PM10; VOC)
08/07/2026 08:27	8.2	0.0300	9.8	0.0300	SE	0.2	Southeast (PM10; VOC)	Northwest Location (PM10; VOC)
08/07/2026 08:28	8.4	0.0300	9.1	0.0300	N	0.3	Northwest Location (PM10; VOC)	Southeast (PM10; VOC)
08/07/2026 08:29	8.3	0.0300	9.0	0.0300	SSW	0.5	Southeast (PM10; VOC)	Northwest Location (PM10; VOC)
08/07/2026 08:30	8.3	0.0200	9.0	0.0300	SSE	0.4	Southeast (PM10; VOC)	Northwest Location (PM10; VOC)
08/07/2026 08:31	8.1	0.0200	9.1	0.0400	E	0.3	Southeast (PM10; VOC)	Northwest Location (PM10; VOC)

Date/Time	Northwest Location PM10 (µg/m³)	Northwest Location VOC (ppm)	Southeast PM10 (µg/m³)	Southeast VOC (ppm)	Wind Direction	Wind Speed	Upwind	Downwind
08/07/2026 08:32	8.8	0.0200	8.7	0.0400	NNW	0.2	Northwest Location (PM10; VOC)	Southeast (PM10; VOC)
08/07/2026 08:33	9.3	0.0200	8.9	0.0400	S	0.6	Southeast (PM10; VOC)	Northwest Location (PM10; VOC)
08/07/2026 08:34	10.9	0.0200	9.0	0.0400	SSE	0.4	Southeast (PM10; VOC)	Northwest Location (PM10; VOC)
08/07/2026 08:35	11.8	0.0300	10.0	0.0500	SSE	0.4	Southeast (PM10; VOC)	Northwest Location (PM10; VOC)
08/07/2026 08:36	10.5	0.0200	9.5	0.0500	ENE	0.2	Southeast (PM10; VOC)	Northwest Location (PM10; VOC)
08/07/2026 08:37	10.5	0.0200	9.9	0.0400	NE	0.6	Southeast (PM10; VOC)	Northwest Location (PM10; VOC)
08/07/2026 08:38	9.6	0.0200	10.3	0.0300	NE	0.6	Southeast (PM10; VOC)	Northwest Location (PM10; VOC)
08/07/2026 08:39	9.2	0.0400	9.5	0.0300	NNE	0.6	Northwest Location (PM10; VOC)	Southeast (PM10; VOC)
08/07/2026 08:40	8.5	0.0400	9.3	0.0300	ENE	0.2	Southeast (PM10; VOC)	Northwest Location (PM10; VOC)
08/07/2026 08:41	9.1	0.0400	9.8	0.0300	E	0.2	Southeast (PM10; VOC)	Northwest Location (PM10; VOC)
08/07/2026 08:42	10.1	0.0400	9.2	0.0500	S	0.5	Southeast (PM10; VOC)	Northwest Location (PM10; VOC)
08/07/2026 08:43	9.0	0.0500	9.3	0.0500	SE	0.6	Southeast (PM10; VOC)	Northwest Location (PM10; VOC)
08/07/2026 08:44	10.1	0.0800	9.8	0.0300	ENE	0.4	Southeast (PM10; VOC)	Northwest Location (PM10; VOC)
08/07/2026 08:45	9.9	0.0600	9.7	0.0300	N	0.4	Northwest Location (PM10; VOC)	Southeast (PM10; VOC)
08/07/2026 08:46	9.7	0.0300	9.8	0.0300	NE	0.5	Southeast (PM10; VOC)	Northwest Location (PM10; VOC)
08/07/2026 08:47	9.0	0.0200	9.7	0.0300	N	0.8	Northwest Location (PM10; VOC)	Southeast (PM10; VOC)
08/07/2026 08:48	9.8	0.0200	9.6	0.0300	NNE	0.7	Northwest Location (PM10; VOC)	Southeast (PM10; VOC)
08/07/2026 08:49	9.5	0.0200	9.6	0.0300	NE	0.6	Southeast (PM10; VOC)	Northwest Location (PM10; VOC)
08/07/2026 08:50	9.1	0.0300	9.7	0.0300	ENE	0.6	Southeast (PM10; VOC)	Northwest Location (PM10; VOC)
08/07/2026 08:51	9.3	0.0300	9.8	0.0300	S	0.4	Southeast (PM10; VOC)	Northwest Location (PM10; VOC)
08/07/2026 08:52	9.2	0.0200	10.1	0.0300	N	0.8	Northwest Location (PM10; VOC)	Southeast (PM10; VOC)
08/07/2026 08:53	8.8	0.0200	9.5	0.0300	SSE	0.6	Southeast (PM10; VOC)	Northwest Location (PM10; VOC)
08/07/2026 08:54	8.6	0.0200	9.6	0.0200	NNE	0.4	Northwest Location (PM10; VOC)	Southeast (PM10; VOC)
08/07/2026 08:55	9.0	0.0200	9.6	0.0200	W	0.4	Northwest Location (PM10; VOC)	Southeast (PM10; VOC)
08/07/2026 08:56	8.6	0.0200	9.5	0.0200	SSW	0.4	Southeast (PM10; VOC)	Northwest Location (PM10; VOC)
08/07/2026 08:57	8.2	0.0100	9.4	0.0200	NNW	0.4	Northwest Location (PM10; VOC)	Southeast (PM10; VOC)
08/07/2026 08:58	8.4	0.0100	9.4	0.0200	W	0.2	Northwest Location (PM10; VOC)	Southeast (PM10; VOC)
08/07/2026 08:59	8.4	0.0100	10.6	0.0200	SSW	0.3	Northwest Location (PM10; VOC)	Southeast (PM10; VOC)
08/07/2026 09:00	8.5	0.0100	10.7	0.0400	SW	0.3	Northwest Location (PM10; VOC)	Southeast (PM10; VOC)
08/07/2026 09:01	9.4	0.0100	10.6	0.0400	ESE	0.6	Southeast (PM10; VOC)	Northwest Location (PM10; VOC)

Date/Time	Northwest Location PM10 (µg/m³)	Northwest Location VOC (ppm)	Southeast PM10 (µg/m³)	Southeast VOC (ppm)	Wind Direction	Wind Speed	Upwind	Downwind
08/07/2026 09:02	9.6	0.0100	10.1	0.0300	NNE	0.6	Northwest Location (PM10; VOC)	Southeast (PM10; VOC)
08/07/2026 09:03	9.1	0.0200	10.0	0.0300	N	0.6	Northwest Location (PM10; VOC)	Southeast (PM10; VOC)
08/07/2026 09:04	8.6	0.0200	9.4	0.0300	NE	0.4	Southeast (PM10; VOC)	Northwest Location (PM10; VOC)
08/07/2026 09:05	8.4	0.0200	9.4	0.0300	NE	0.2	Southeast (PM10; VOC)	Northwest Location (PM10; VOC)
08/07/2026 09:06	9.6	0.0200	9.3	0.0300	NNW	0.1	Northwest Location (PM10; VOC)	Southeast (PM10; VOC)
08/07/2026 09:07	9.9	0.0200	9.5	0.0200	SSE	0.3	Southeast (PM10; VOC)	Northwest Location (PM10; VOC)
08/07/2026 09:08	10.3	0.0200	10.6	0.0200	E	0.6	Southeast (PM10; VOC)	Northwest Location (PM10; VOC)
08/07/2026 09:09	9.7	0.0200	10.5	0.0200	SW	0.6	Northwest Location (PM10; VOC)	Southeast (PM10; VOC)
08/07/2026 09:10	9.7	0.0200	10.4	0.0200	S	0.3	Southeast (PM10; VOC)	Northwest Location (PM10; VOC)
08/07/2026 09:11	10.0	0.0200	10.1	0.0200	NNW	0.2	Northwest Location (PM10; VOC)	Southeast (PM10; VOC)
08/07/2026 09:12	10.0	0.0100	10.2	0.0200	W	0.2	Northwest Location (PM10; VOC)	Southeast (PM10; VOC)
08/07/2026 09:13	10.1	0.0100	10.1	0.0200	NNW	0.6	Northwest Location (PM10; VOC)	Southeast (PM10; VOC)
08/07/2026 09:14	10.2	0.0100	10.0	0.0200	NNE	0.6	Southeast (PM10; VOC)	Northwest Location (PM10; VOC)
08/07/2026 09:15	10.1	0.0100	10.4	0.0200	NNE	0.5	Southeast (PM10; VOC)	Northwest Location (PM10; VOC)
08/07/2026 09:16	10.6	0.0100	10.6	0.0200	NE	0.2	Southeast (PM10; VOC)	Northwest Location (PM10; VOC)
08/07/2026 09:17	10.5	0.0100	10.4	0.0200	NNW	0.4	Northwest Location (PM10; VOC)	Southeast (PM10; VOC)
08/07/2026 09:18	11.0	0.0200	10.2	0.0200	NNW	0.2	Northwest Location (PM10; VOC)	Southeast (PM10; VOC)
08/07/2026 09:19	11.9	0.0200	10.4	0.0200	NNW	0.6	Northwest Location (PM10; VOC)	Southeast (PM10; VOC)
08/07/2026 09:20	10.6	0.0200	10.7	0.0200	NNW	0.4	Northwest Location (PM10; VOC)	Southeast (PM10; VOC)
08/07/2026 09:21	10.5	0.0200	10.5	0.0200	N	0.5	Northwest Location (PM10; VOC)	Southeast (PM10; VOC)
08/07/2026 09:22	10.6	0.0100	10.8	0.0200	WNW	0.4	Northwest Location (PM10; VOC)	Southeast (PM10; VOC)
08/07/2026 09:23	10.7	0.0100	10.7	0.0200	WNW	0.3	Northwest Location (PM10; VOC)	Southeast (PM10; VOC)
08/07/2026 09:24	10.8	0.0200	10.5	0.0200	SSW	0.4	Northwest Location (PM10; VOC)	Southeast (PM10; VOC)
08/07/2026 09:25	10.6	0.0200	10.4	0.0200	NNE	0.8	Northwest Location (PM10; VOC)	Southeast (PM10; VOC)
08/07/2026 09:26	11.3	0.0200	10.6	0.0200	N	0.6	Northwest Location (PM10; VOC)	Southeast (PM10; VOC)
08/07/2026 09:27	11.7	0.0200	10.4	0.0200	N	0.7	Northwest Location (PM10; VOC)	Southeast (PM10; VOC)
08/07/2026 09:28	11.2	0.0200	10.5	0.0200	NE	0.6	Southeast (PM10; VOC)	Northwest Location (PM10; VOC)
08/07/2026 09:29	11.1	0.0200	10.4	0.0200	NE	0.5	Southeast (PM10; VOC)	Northwest Location (PM10; VOC)
08/07/2026 09:30	11.7	0.0200	10.6	0.0200	NNW	0.4	Northwest Location (PM10; VOC)	Southeast (PM10; VOC)
08/07/2026 09:31	11.2	0.0200	10.6	0.0200	E	0.4	Southeast (PM10; VOC)	Northwest Location (PM10; VOC)

Date/Time	Northwest Location PM10 (µg/m³)	Northwest Location VOC (ppm)	Southeast PM10 (µg/m³)	Southeast VOC (ppm)	Wind Direction	Wind Speed	Upwind	Downwind
08/07/2026 09:32	11.6	0.0200	10.7	0.0200	SSE	0.6	Southeast (PM10; VOC)	Northwest Location (PM10; VOC)
08/07/2026 09:33	13.4	0.0300	11.4	0.0200	NW	0.4	Northwest Location (PM10; VOC)	Southeast (PM10; VOC)
08/07/2026 09:34	11.8	0.0300	11.4	0.0200	NW	0.5	Northwest Location (PM10; VOC)	Southeast (PM10; VOC)
08/07/2026 09:35	11.5	0.0200	11.4	0.0300	NE	0.4	Southeast (PM10; VOC)	Northwest Location (PM10; VOC)
08/07/2026 09:36	11.0	0.0100	11.4	0.0300	E	0.3	Southeast (PM10; VOC)	Northwest Location (PM10; VOC)
08/07/2026 09:37	11.7	0.0200	11.1	0.0600	S	0.3	Southeast (PM10; VOC)	Northwest Location (PM10; VOC)
08/07/2026 09:38	11.4	0.0900	11.1	0.0500	E	0.7	Southeast (PM10; VOC)	Northwest Location (PM10; VOC)
08/07/2026 09:39	11.3	0.0400	10.9	0.0200	SSE	0.5	Southeast (PM10; VOC)	Northwest Location (PM10; VOC)
08/07/2026 09:40	11.1	0.0200	10.7	0.0200	NNE	0.3	Southeast (PM10; VOC)	Northwest Location (PM10; VOC)
08/07/2026 09:41	11.1	0.0200	10.6	0.0200	SE	0.4	Southeast (PM10; VOC)	Northwest Location (PM10; VOC)
08/07/2026 09:42	11.6	0.0200	10.4	0.0200	E	0.4	Southeast (PM10; VOC)	Northwest Location (PM10; VOC)
08/07/2026 09:43	11.2	0.0200	10.4	0.0200	SE	0.5	Southeast (PM10; VOC)	Northwest Location (PM10; VOC)
08/07/2026 09:44	13.7	0.0200	10.5	0.0200	E	0.4	Southeast (PM10; VOC)	Northwest Location (PM10; VOC)
08/07/2026 09:45	16.1	0.0200	11.4	0.0200	E	0.6	Southeast (PM10; VOC)	Northwest Location (PM10; VOC)
08/07/2026 09:46	13.3	0.0300	11.3	0.0200	E	0.4	Southeast (PM10; VOC)	Northwest Location (PM10; VOC)
08/07/2026 09:47	11.6	0.0300	11.0	0.0200	E	0.3	Southeast (PM10; VOC)	Northwest Location (PM10; VOC)
08/07/2026 09:48	11.2	0.0200	10.6	0.0200	SE	0.5	Southeast (PM10; VOC)	Northwest Location (PM10; VOC)
08/07/2026 09:49	11.7	0.0100	10.6	0.0200	ENE	0.5	Southeast (PM10; VOC)	Northwest Location (PM10; VOC)
08/07/2026 09:50	11.4	0.0200	10.8	0.0200	SW	0.3	Northwest Location (PM10; VOC)	Southeast (PM10; VOC)
08/07/2026 09:51	11.4	0.1000	10.6	0.0200	NNW	0.6	Northwest Location (PM10; VOC)	Southeast (PM10; VOC)
08/07/2026 09:52	11.1	0.0800	10.3	0.0300	NNW	0.2	Northwest Location (PM10; VOC)	Southeast (PM10; VOC)
08/07/2026 09:53	11.2	0.0500	10.2	0.0300	SSE	0.4	Southeast (PM10; VOC)	Northwest Location (PM10; VOC)
08/07/2026 09:54	11.4	0.0400	10.5	0.0300	N	0.7	Northwest Location (PM10; VOC)	Southeast (PM10; VOC)
08/07/2026 09:55	11.1	0.0500	10.8	0.0400	NNW	0.6	Northwest Location (PM10; VOC)	Southeast (PM10; VOC)
08/07/2026 09:56	11.4	0.0600	10.8	0.0400	NNW	0.7	Northwest Location (PM10; VOC)	Southeast (PM10; VOC)
08/07/2026 09:57	11.8	0.0500	10.8	0.0600	NNE	0.6	Northwest Location (PM10; VOC)	Southeast (PM10; VOC)
08/07/2026 09:58	11.7	0.0500	10.9	0.0500	NE	0.6	Southeast (PM10; VOC)	Northwest Location (PM10; VOC)
08/07/2026 09:59	12.1	0.0400	10.7	0.0300	NNW	0.6	Northwest Location (PM10; VOC)	Southeast (PM10; VOC)
08/07/2026 10:00	12.0	0.0400	10.8	0.0300	N	0.6	Northwest Location (PM10; VOC)	Southeast (PM10; VOC)
08/07/2026 10:01	12.1	0.0300	10.8	0.0400	NNW	0.5	Northwest Location (PM10; VOC)	Southeast (PM10; VOC)

Date/Time	Northwest Location PM10 (µg/m³)	Northwest Location VOC (ppm)	Southeast PM10 (µg/m³)	Southeast VOC (ppm)	Wind Direction	Wind Speed	Upwind	Downwind
08/07/2026 10:02	12.3	0.0400	11.1	0.0500	NNE	0.8	Northwest Location (PM10; VOC)	Southeast (PM10; VOC)
08/07/2026 10:03	11.4	0.0500	10.9	0.0500	SE	0.3	Southeast (PM10; VOC)	Northwest Location (PM10; VOC)
08/07/2026 10:04	11.8	0.0500	10.7	0.0300	E	0.3	Southeast (PM10; VOC)	Northwest Location (PM10; VOC)
08/07/2026 10:05	12.5	0.0600	10.8	0.0200	NE	0.2	Southeast (PM10; VOC)	Northwest Location (PM10; VOC)
08/07/2026 10:06	11.7	0.0500	10.9	0.0200	ENE	0.4	Southeast (PM10; VOC)	Northwest Location (PM10; VOC)
08/07/2026 10:07	11.2	0.0200	11.3	0.0200	NE	0.8	Southeast (PM10; VOC)	Northwest Location (PM10; VOC)
08/07/2026 10:08	11.0	0.0300	11.2	0.0200	NNE	0.5	Northwest Location (PM10; VOC)	Southeast (PM10; VOC)
08/07/2026 10:09	10.9	0.0200	11.1	0.0200	ESE	0.3	Southeast (PM10; VOC)	Northwest Location (PM10; VOC)
08/07/2026 10:10	10.9	0.0300	10.7	0.0200	SSE	0.3	Southeast (PM10; VOC)	Northwest Location (PM10; VOC)
08/07/2026 10:11	11.1	0.0500	10.9	0.0200	E	0.5	Southeast (PM10; VOC)	Northwest Location (PM10; VOC)
08/07/2026 10:12	10.2	0.0500	10.8	0.0200	NE	0.3	Southeast (PM10; VOC)	Northwest Location (PM10; VOC)
08/07/2026 10:13	9.6	0.0500	11.0	0.0200	ESE	0.3	Southeast (PM10; VOC)	Northwest Location (PM10; VOC)
08/07/2026 10:14	9.1	0.0500	10.8	0.0200	S	0.4	Southeast (PM10; VOC)	Northwest Location (PM10; VOC)
08/07/2026 10:15	8.7	0.0500	10.4	0.0200	SW	0.2	Northwest Location (PM10; VOC)	Southeast (PM10; VOC)
08/07/2026 10:16	8.6	0.0100	10.4	0.0200	NNE	0.3	Southeast (PM10; VOC)	Northwest Location (PM10; VOC)
08/07/2026 10:17	8.9	0.0100	10.1	0.0200	ENE	0.2	Southeast (PM10; VOC)	Northwest Location (PM10; VOC)
08/07/2026 10:18	8.8	0.0100	10.6	0.0200	SE	0.4	Southeast (PM10; VOC)	Northwest Location (PM10; VOC)
08/07/2026 10:19	9.2	0.0100	10.2	0.0200	NNE	0.7	Southeast (PM10; VOC)	Northwest Location (PM10; VOC)
08/07/2026 10:20	9.6	0.0100	10.1	0.0200	ENE	0.6	Southeast (PM10; VOC)	Northwest Location (PM10; VOC)
08/07/2026 10:21	9.3	0.0200	10.0	0.0100	NE	0.7	Southeast (PM10; VOC)	Northwest Location (PM10; VOC)
08/07/2026 10:22	9.0	0.0300	10.0	0.0100	ESE	0.4	Southeast (PM10; VOC)	Northwest Location (PM10; VOC)
08/07/2026 10:23	9.7	0.0300	9.9	0.0100	ENE	0.3	Southeast (PM10; VOC)	Northwest Location (PM10; VOC)
08/07/2026 10:24	9.1	0.0300	9.9	0.0100	ESE	0.4	Southeast (PM10; VOC)	Northwest Location (PM10; VOC)
08/07/2026 10:25	8.9	0.0300	10.3	0.0100	E	0.3	Southeast (PM10; VOC)	Northwest Location (PM10; VOC)
08/07/2026 10:26	9.3	0.0100	10.4	0.0100	NNE	0.2	Northwest Location (PM10; VOC)	Southeast (PM10; VOC)
08/07/2026 10:27	10.5	0.0200	10.8	0.0100	SE	0.6	Southeast (PM10; VOC)	Northwest Location (PM10; VOC)
08/07/2026 10:28	10.5	0.0200	11.4	0.0200	NNE	0.6	Northwest Location (PM10; VOC)	Southeast (PM10; VOC)
08/07/2026 10:29	9.9	0.0200	11.3	0.0200	NNE	0.7	Northwest Location (PM10; VOC)	Southeast (PM10; VOC)
08/07/2026 10:30	9.7	0.0200	11.2	0.0400	ESE	0.4	Southeast (PM10; VOC)	Northwest Location (PM10; VOC)
08/07/2026 10:31	10.1	0.0300	11.6	0.0500	N	0.9	Northwest Location (PM10; VOC)	Southeast (PM10; VOC)

Date/Time	Northwest Location PM10 (µg/m³)	Northwest Location VOC (ppm)	Southeast PM10 (µg/m³)	Southeast VOC (ppm)	Wind Direction	Wind Speed	Upwind	Downwind
08/07/2026 10:32	10.5	0.0200	12.1	0.0500	N	0.9	Northwest Location (PM10; VOC)	Southeast (PM10; VOC)
08/07/2026 10:33	9.6	0.0100	11.4	0.0400	N	0.7	Northwest Location (PM10; VOC)	Southeast (PM10; VOC)
08/07/2026 10:34	10.0	0.0100	11.3	0.0500	NE	0.6	Southeast (PM10; VOC)	Northwest Location (PM10; VOC)
08/07/2026 10:35	10.4	0.0200	11.5	0.0400	N	0.7	Northwest Location (PM10; VOC)	Southeast (PM10; VOC)
08/07/2026 10:36	10.8	0.0300	11.0	0.0400	NNE	0.5	Northwest Location (PM10; VOC)	Southeast (PM10; VOC)
08/07/2026 10:37	10.2	0.0300	11.0	0.0300	N	0.5	Northwest Location (PM10; VOC)	Southeast (PM10; VOC)
08/07/2026 10:38	9.7	0.0200	10.8	0.0200	N	0.4	Northwest Location (PM10; VOC)	Southeast (PM10; VOC)
08/07/2026 10:39	9.7	0.0200	10.8	0.0200	N	0.6	Northwest Location (PM10; VOC)	Southeast (PM10; VOC)
08/07/2026 10:40	9.7	0.0200	10.9	0.0200	N	0.9	Northwest Location (PM10; VOC)	Southeast (PM10; VOC)
08/07/2026 10:41	10.9	0.0100	10.9	0.0200	NNE	0.6	Northwest Location (PM10; VOC)	Southeast (PM10; VOC)
08/07/2026 10:42	12.4	0.0200	10.8	0.0200	NNW	0.8	Northwest Location (PM10; VOC)	Southeast (PM10; VOC)
08/07/2026 10:43	11.0	0.0100	10.8	0.0200	NNE	0.3	Southeast (PM10; VOC)	Northwest Location (PM10; VOC)
08/07/2026 10:44	11.2	0.0100	10.8	0.0200	NNW	0.6	Northwest Location (PM10; VOC)	Southeast (PM10; VOC)
08/07/2026 10:45	10.5	0.0100	11.3	0.0200	NNW	0.6	Northwest Location (PM10; VOC)	Southeast (PM10; VOC)
08/07/2026 10:46	9.8	0.0100	10.9	0.0200	N	0.6	Northwest Location (PM10; VOC)	Southeast (PM10; VOC)
08/07/2026 10:47	10.5	0.0100	11.0	0.0200	N	0.6	Northwest Location (PM10; VOC)	Southeast (PM10; VOC)
08/07/2026 10:48	10.4	0.0100	10.6	0.0200	SE	0.3	Southeast (PM10; VOC)	Northwest Location (PM10; VOC)
08/07/2026 10:49	10.0	0.0100	10.5	0.0200	ENE	0.4	Southeast (PM10; VOC)	Northwest Location (PM10; VOC)
08/07/2026 10:50	10.2	0.0100	10.9	0.0200	ENE	0.4	Southeast (PM10; VOC)	Northwest Location (PM10; VOC)
08/07/2026 10:51	10.0	0.0100	10.9	0.0200	N	0.4	Northwest Location (PM10; VOC)	Southeast (PM10; VOC)
08/07/2026 10:52	9.8	0.0100	10.7	0.0200	NE	0.2	Southeast (PM10; VOC)	Northwest Location (PM10; VOC)
08/07/2026 10:53	9.9	0.0100	10.8	0.0200	ESE	0.2	Southeast (PM10; VOC)	Northwest Location (PM10; VOC)
08/07/2026 10:54	9.7	0.0100	10.7	0.0200	N	0.2	Northwest Location (PM10; VOC)	Southeast (PM10; VOC)
08/07/2026 10:55	10.2	0.0100	10.9	0.0200	NNW	0.5	Northwest Location (PM10; VOC)	Southeast (PM10; VOC)
08/07/2026 10:56	11.3	0.0100	11.6	0.0200	N	0.9	Northwest Location (PM10; VOC)	Southeast (PM10; VOC)
08/07/2026 10:57	10.9	0.0100	11.3	0.0200	NNE	0.7	Northwest Location (PM10; VOC)	Southeast (PM10; VOC)
08/07/2026 10:58	10.5	0.0100	10.6	0.0200	N	0.9	Northwest Location (PM10; VOC)	Southeast (PM10; VOC)
08/07/2026 10:59	10.6	0.0100	11.3	0.0200	N	1.1	Northwest Location (PM10; VOC)	Southeast (PM10; VOC)
08/07/2026 11:00	11.2	0.0100	11.5	0.0200	NNE	1.1	Northwest Location (PM10; VOC)	Southeast (PM10; VOC)
08/07/2026 11:01	10.8	0.0100	11.2	0.0200	N	0.7	Northwest Location (PM10; VOC)	Southeast (PM10; VOC)

Date/Time	Northwest Location PM10 (µg/m³)	Northwest Location VOC (ppm)	Southeast PM10 (µg/m³)	Southeast VOC (ppm)	Wind Direction	Wind Speed	Upwind	Downwind
08/07/2026 11:02	10.8	0.0100	11.1	0.0200	NE	0.5	Southeast (PM10; VOC)	Northwest Location (PM10; VOC)
08/07/2026 11:03	10.8	0.0100	10.9	0.0200	W	0.4	Northwest Location (PM10; VOC)	Southeast (PM10; VOC)
08/07/2026 11:04	10.8	0.0100	10.9	0.0200	NNE	0.6	Northwest Location (PM10; VOC)	Southeast (PM10; VOC)
08/07/2026 11:05	9.9	0.0100	10.9	0.0200	NE	0.5	Southeast (PM10; VOC)	Northwest Location (PM10; VOC)
08/07/2026 11:06	9.9	0.0100	10.9	0.0200	NNE	0.7	Northwest Location (PM10; VOC)	Southeast (PM10; VOC)
08/07/2026 11:07	10.2	0.0100	10.9	0.0200	ENE	0.4	Southeast (PM10; VOC)	Northwest Location (PM10; VOC)
08/07/2026 11:08	9.9	0.0100	9.5	0.0200	N	0.8	Northwest Location (PM10; VOC)	Southeast (PM10; VOC)
08/07/2026 11:09	10.8	0.0100	9.8	0.0200	N	0.6	Northwest Location (PM10; VOC)	Southeast (PM10; VOC)
08/07/2026 11:10	11.0	0.0200	10.4	0.0200	NNE	0.5	Northwest Location (PM10; VOC)	Southeast (PM10; VOC)
08/07/2026 11:11	10.5	0.0100	10.0	0.0200	SSW	0.7	Southeast (PM10; VOC)	Northwest Location (PM10; VOC)
08/07/2026 11:12	9.0	0.0100	8.7	0.0200	S	0.4	Southeast (PM10; VOC)	Northwest Location (PM10; VOC)
08/07/2026 11:13	8.6	0.0100	8.9	0.0100	ESE	0.4	Southeast (PM10; VOC)	Northwest Location (PM10; VOC)
08/07/2026 11:14	9.1	0.0100	9.3	0.0100	NNE	1.0	Northwest Location (PM10; VOC)	Southeast (PM10; VOC)
08/07/2026 11:15	10.9	0.0100	9.8	0.0100	N	0.7	Northwest Location (PM10; VOC)	Southeast (PM10; VOC)
08/07/2026 11:16	10.4	0.0100	10.2	0.0100	SE	0.6	Southeast (PM10; VOC)	Northwest Location (PM10; VOC)
08/07/2026 11:17	9.9	0.0100	9.8	0.0100	ENE	0.2	Southeast (PM10; VOC)	Northwest Location (PM10; VOC)
08/07/2026 11:18	10.4	0.0100	10.0	0.0100	NNE	0.4	Northwest Location (PM10; VOC)	Southeast (PM10; VOC)
08/07/2026 11:19	10.4	0.0100	10.2	0.0100	N	0.9	Northwest Location (PM10; VOC)	Southeast (PM10; VOC)
08/07/2026 11:20	11.0	0.0100	10.5	0.0100	NNE	0.6	Northwest Location (PM10; VOC)	Southeast (PM10; VOC)
08/07/2026 11:21	10.6	0.0100	10.6	0.0200	NNE	0.8	Northwest Location (PM10; VOC)	Southeast (PM10; VOC)
08/07/2026 11:22	14.4	0.0100	10.7	0.0200	N	0.9	Northwest Location (PM10; VOC)	Southeast (PM10; VOC)
08/07/2026 11:23	15.7	0.0100	10.8	0.0200	N	1.2	Northwest Location (PM10; VOC)	Southeast (PM10; VOC)
08/07/2026 11:24	14.0	0.0200	10.6	0.0400	NNE	0.9	Northwest Location (PM10; VOC)	Southeast (PM10; VOC)
08/07/2026 11:25	11.7	0.0100	10.3	0.0300	NNE	1.0	Southeast (PM10; VOC)	Northwest Location (PM10; VOC)
08/07/2026 11:26	14.4	0.0100	10.2	0.0200	NE	0.4	Southeast (PM10; VOC)	Northwest Location (PM10; VOC)
08/07/2026 11:27	12.6	0.0100	10.1	0.0200	ENE	0.2	Southeast (PM10; VOC)	Northwest Location (PM10; VOC)
08/07/2026 11:28	19.8	0.0200	10.2	0.0200	N	1.1	Northwest Location (PM10; VOC)	Southeast (PM10; VOC)
08/07/2026 11:29	12.1	0.0200	11.2	0.0200	N	1.3	Northwest Location (PM10; VOC)	Southeast (PM10; VOC)
08/07/2026 11:30	12.1	0.0100	11.8	0.0200	NNE	0.8	Northwest Location (PM10; VOC)	Southeast (PM10; VOC)
08/07/2026 11:31	13.4	0.0100	12.3	0.0200	N	0.8	Northwest Location (PM10; VOC)	Southeast (PM10; VOC)

Date/Time	Northwest Location PM10 (µg/m³)	Northwest Location VOC (ppm)	Southeast PM10 (µg/m³)	Southeast VOC (ppm)	Wind Direction	Wind Speed	Upwind	Downwind
08/07/2026 11:32	16.4	0.0100	12.4	0.0200	NNE	1.1	Northwest Location (PM10; VOC)	Southeast (PM10; VOC)
08/07/2026 11:33	14.4	0.0100	11.4	0.0200	N	1.3	Northwest Location (PM10; VOC)	Southeast (PM10; VOC)
08/07/2026 11:34	14.3	0.0100	11.2	0.0200	N	1.2	Northwest Location (PM10; VOC)	Southeast (PM10; VOC)
08/07/2026 11:35	10.8	0.0100	10.9	0.0200	NNE	0.7	Southeast (PM10; VOC)	Northwest Location (PM10; VOC)
08/07/2026 11:36	10.7	0.0100	11.0	0.0200	N	0.9	Northwest Location (PM10; VOC)	Southeast (PM10; VOC)
08/07/2026 11:37	10.5	0.0100	9.6	0.0200	NE	1.0	Southeast (PM10; VOC)	Northwest Location (PM10; VOC)
08/07/2026 11:38	9.0	0.0100	9.1	0.0200	NNE	0.7	Southeast (PM10; VOC)	Northwest Location (PM10; VOC)
08/07/2026 11:39	7.7	0.0100	8.4	0.0100	NNE	0.5	Southeast (PM10; VOC)	Northwest Location (PM10; VOC)
08/07/2026 11:40	8.0	0.0100	8.8	0.0100	N	0.7	Northwest Location (PM10; VOC)	Southeast (PM10; VOC)
08/07/2026 11:41	9.5	0.0100	9.8	0.0100	N	0.9	Northwest Location (PM10; VOC)	Southeast (PM10; VOC)
08/07/2026 11:42	11.0	0.0100	10.0	0.0200	N	0.9	Northwest Location (PM10; VOC)	Southeast (PM10; VOC)
08/07/2026 11:43	10.6	0.0100	10.3	0.0200	N	1.0	Northwest Location (PM10; VOC)	Southeast (PM10; VOC)
08/07/2026 11:44	11.4	0.0100	10.5	0.0200	NNE	0.7	Southeast (PM10; VOC)	Northwest Location (PM10; VOC)
08/07/2026 11:45	11.5	0.0100	11.0	0.0200	NNW	0.6	Northwest Location (PM10; VOC)	Southeast (PM10; VOC)
08/07/2026 11:46	11.0	0.0200	10.8	0.0200	NNW	1.0	Northwest Location (PM10; VOC)	Southeast (PM10; VOC)
08/07/2026 11:47	10.0	0.0100	10.4	0.0200	N	0.5	Northwest Location (PM10; VOC)	Southeast (PM10; VOC)
08/07/2026 11:48	11.2	0.0100	10.1	0.0200	NNE	0.6	Southeast (PM10; VOC)	Northwest Location (PM10; VOC)
08/07/2026 11:49	11.0	0.0100	10.5	0.0200	N	1.0	Northwest Location (PM10; VOC)	Southeast (PM10; VOC)
08/07/2026 11:50	10.1	0.0400	10.8	0.1400	NNE	1.4	Northwest Location (PM10; VOC)	Southeast (PM10; VOC)
08/07/2026 11:51	10.4	0.0500	10.1	0.1400	N	0.8	Northwest Location (PM10; VOC)	Southeast (PM10; VOC)
08/07/2026 11:52	11.0	0.0500	9.7	0.1200	NNE	1.0	Northwest Location (PM10; VOC)	Southeast (PM10; VOC)
08/07/2026 11:53	10.1	0.0500	10.1	0.0800	N	0.7	Northwest Location (PM10; VOC)	Southeast (PM10; VOC)
08/07/2026 11:54	9.8	0.0100	9.8	0.0400	N	0.4	Northwest Location (PM10; VOC)	Southeast (PM10; VOC)
08/07/2026 11:55	8.6	0.0200	9.3	0.0300	WNW	0.3	Northwest Location (PM10; VOC)	Southeast (PM10; VOC)
08/07/2026 11:56	9.3	0.0800	9.1	0.0300	NNW	0.9	Northwest Location (PM10; VOC)	Southeast (PM10; VOC)
08/07/2026 11:57	10.4	0.1500	10.2	0.0300	NNW	0.6	Northwest Location (PM10; VOC)	Southeast (PM10; VOC)
08/07/2026 11:58	12.9	0.1300	9.9	0.0300	N	1.3	Northwest Location (PM10; VOC)	Southeast (PM10; VOC)
08/07/2026 11:59	14.4	0.0100	10.2	0.0300	NNE	0.9	Northwest Location (PM10; VOC)	Southeast (PM10; VOC)
08/07/2026 12:00	14.5	0.0200	10.2	0.0600	NNE	0.8	Southeast (PM10; VOC)	Northwest Location (PM10; VOC)
08/07/2026 12:01	16.5	0.0200	10.9	0.0600	NNW	1.1	Northwest Location (PM10; VOC)	Southeast (PM10; VOC)

Date/Time	Northwest Location PM10 (µg/m³)	Northwest Location VOC (ppm)	Southeast PM10 (µg/m³)	Southeast VOC (ppm)	Wind Direction	Wind Speed	Upwind	Downwind
08/07/2026 12:02	18.6	0.0100	11.3	0.0600	SE	0.7	Southeast (PM10; VOC)	Northwest Location (PM10; VOC)
08/07/2026 12:03	12.0	0.0200	9.8	0.0500	NE	0.8	Southeast (PM10; VOC)	Northwest Location (PM10; VOC)
08/07/2026 12:04	12.2	0.0400	9.6	0.0400	NE	0.6	Southeast (PM10; VOC)	Northwest Location (PM10; VOC)
08/07/2026 12:05	12.1	0.0300	9.2	0.0400	SSW	0.6	Southeast (PM10; VOC)	Northwest Location (PM10; VOC)
08/07/2026 12:06	10.1	0.0200	9.2	0.0300	NNE	0.8	Northwest Location (PM10; VOC)	Southeast (PM10; VOC)
08/07/2026 12:07	10.4	0.0200	9.0	0.0200	NNE	0.4	Northwest Location (PM10; VOC)	Southeast (PM10; VOC)
08/07/2026 12:08	10.7	0.0300	9.1	0.0200	E	0.4	Southeast (PM10; VOC)	Northwest Location (PM10; VOC)
08/07/2026 12:09	10.9	0.0700	9.6	0.0200	N	0.9	Northwest Location (PM10; VOC)	Southeast (PM10; VOC)
08/07/2026 12:10	10.0	0.0600	9.3	0.0200	N	1.1	Northwest Location (PM10; VOC)	Southeast (PM10; VOC)
08/07/2026 12:11	10.4	0.0200	9.1	0.0200	N	1.1	Northwest Location (PM10; VOC)	Southeast (PM10; VOC)
08/07/2026 12:12	9.7	0.0100	8.6	0.0200	N	0.8	Northwest Location (PM10; VOC)	Southeast (PM10; VOC)
08/07/2026 12:13	9.1	0.0100	8.5	0.0200	E	0.6	Southeast (PM10; VOC)	Northwest Location (PM10; VOC)
08/07/2026 12:14	8.6	0.0100	8.5	0.0200	NE	0.5	Southeast (PM10; VOC)	Northwest Location (PM10; VOC)
08/07/2026 12:15	8.9	0.0100	8.9	0.0200	NE	0.4	Southeast (PM10; VOC)	Northwest Location (PM10; VOC)
08/07/2026 12:16	9.5	0.0100	8.6	0.0200	N	0.6	Northwest Location (PM10; VOC)	Southeast (PM10; VOC)
08/07/2026 12:17	10.0	0.0100	9.0	0.0200	N	0.7	Northwest Location (PM10; VOC)	Southeast (PM10; VOC)
08/07/2026 12:18	9.8	0.0300	9.5	0.0400	NE	0.6	Southeast (PM10; VOC)	Northwest Location (PM10; VOC)
08/07/2026 12:19	10.0	0.0600	9.0	0.0500	ESE	0.3	Southeast (PM10; VOC)	Northwest Location (PM10; VOC)
08/07/2026 12:20	10.1	0.0800	9.4	0.0500	N	1.0	Northwest Location (PM10; VOC)	Southeast (PM10; VOC)
08/07/2026 12:21	9.9	0.0700	9.5	0.0500	NNW	1.0	Northwest Location (PM10; VOC)	Southeast (PM10; VOC)
08/07/2026 12:22	9.4	0.0500	9.2	0.0500	N	0.9	Northwest Location (PM10; VOC)	Southeast (PM10; VOC)
08/07/2026 12:23	9.9	0.0100	9.4	0.0300	N	0.8	Northwest Location (PM10; VOC)	Southeast (PM10; VOC)
08/07/2026 12:24	15.4	0.0100	9.6	0.0200	NNE	0.3	Northwest Location (PM10; VOC)	Southeast (PM10; VOC)
08/07/2026 12:25	12.5	0.0100	11.0	0.0300	NNE	0.7	Northwest Location (PM10; VOC)	Southeast (PM10; VOC)
08/07/2026 12:26	10.9	0.0100	10.1	0.0200	NNE	0.5	Northwest Location (PM10; VOC)	Southeast (PM10; VOC)
08/07/2026 12:27	11.8	0.0200	10.0	0.0200	NNW	0.6	Northwest Location (PM10; VOC)	Southeast (PM10; VOC)
08/07/2026 12:28	10.7	0.0100	9.9	0.0300	ENE	0.5	Southeast (PM10; VOC)	Northwest Location (PM10; VOC)
08/07/2026 12:29	11.0	0.0200	10.2	0.0200	S	0.5	Southeast (PM10; VOC)	Northwest Location (PM10; VOC)
08/07/2026 12:30	11.3	0.0200	10.3	0.0200	SW	0.5	Northwest Location (PM10; VOC)	Southeast (PM10; VOC)
08/07/2026 12:31	12.4	0.0200	10.4	0.0200	ESE	0.6	Southeast (PM10; VOC)	Northwest Location (PM10; VOC)

Date/Time	Northwest Location PM10 (µg/m³)	Northwest Location VOC (ppm)	Southeast PM10 (µg/m³)	Southeast VOC (ppm)	Wind Direction	Wind Speed	Upwind	Downwind
08/07/2026 12:32	11.5	0.0600	10.4	0.0200	S	0.5	Southeast (PM10; VOC)	Northwest Location (PM10; VOC)
08/07/2026 12:33	11.4	0.0400	10.0	0.0200	NNE	0.4	Southeast (PM10; VOC)	Northwest Location (PM10; VOC)
08/07/2026 12:34	11.4	0.0500	10.6	0.0200	NNE	0.4	Southeast (PM10; VOC)	Northwest Location (PM10; VOC)
08/07/2026 12:35	11.2	0.0300	10.8	0.0200	N	0.3	Northwest Location (PM10; VOC)	Southeast (PM10; VOC)
08/07/2026 12:36	10.6	0.0100	11.4	0.0200	E	0.3	Southeast (PM10; VOC)	Northwest Location (PM10; VOC)
08/07/2026 12:37	10.5	0.0100	10.8	0.0200	N	0.6	Northwest Location (PM10; VOC)	Southeast (PM10; VOC)
08/07/2026 12:38	10.8	0.0100	10.4	0.0200	SE	0.3	Southeast (PM10; VOC)	Northwest Location (PM10; VOC)
08/07/2026 12:39	11.6	0.0100	11.0	0.0200	N	0.9	Northwest Location (PM10; VOC)	Southeast (PM10; VOC)
08/07/2026 12:40	12.8	0.0100	11.2	0.0200	NNE	1.2	Northwest Location (PM10; VOC)	Southeast (PM10; VOC)
08/07/2026 12:41	12.1	0.0100	11.7	0.0200	NE	0.8	Southeast (PM10; VOC)	Northwest Location (PM10; VOC)
08/07/2026 12:42	11.5	0.0100	10.4	0.0200	ENE	0.7	Southeast (PM10; VOC)	Northwest Location (PM10; VOC)
08/07/2026 12:43	11.4	0.0100	9.9	0.0200	NNE	1.0	Northwest Location (PM10; VOC)	Southeast (PM10; VOC)
08/07/2026 12:44	10.9	0.0100	10.7	0.0200	N	1.3	Northwest Location (PM10; VOC)	Southeast (PM10; VOC)
08/07/2026 12:45	11.2	0.0100	10.4	0.0200	NNE	0.8	Northwest Location (PM10; VOC)	Southeast (PM10; VOC)
08/07/2026 12:46	11.6	0.0100	10.4	0.0200	N	0.9	Northwest Location (PM10; VOC)	Southeast (PM10; VOC)
08/07/2026 12:47	11.7	0.0100	10.5	0.0200	NNE	0.5	Northwest Location (PM10; VOC)	Southeast (PM10; VOC)
08/07/2026 12:48	11.9	0.0100	10.4	0.0200	NNE	0.8	Northwest Location (PM10; VOC)	Southeast (PM10; VOC)
08/07/2026 12:49	11.7	0.0100	10.3	0.0200	NNE	0.8	Northwest Location (PM10; VOC)	Southeast (PM10; VOC)
08/07/2026 12:50	11.3	0.0100	10.2	0.0200	N	0.4	Northwest Location (PM10; VOC)	Southeast (PM10; VOC)
08/07/2026 12:51	11.0	0.0100	10.2	0.0200	N	1.0	Northwest Location (PM10; VOC)	Southeast (PM10; VOC)
08/07/2026 12:52	10.5	0.0100	10.0	0.0200	NNE	0.8	Southeast (PM10; VOC)	Northwest Location (PM10; VOC)
08/07/2026 12:53	11.1	0.0100	10.2	0.0100	N	1.0	Northwest Location (PM10; VOC)	Southeast (PM10; VOC)
08/07/2026 12:54	10.7	0.0100	10.2	0.0100	NE	0.6	Southeast (PM10; VOC)	Northwest Location (PM10; VOC)
08/07/2026 12:55	10.0	0.0100	10.0	0.0100	ENE	0.4	Southeast (PM10; VOC)	Northwest Location (PM10; VOC)
08/07/2026 12:56	9.7	0.0100	9.6	0.0100	N	0.2	Northwest Location (PM10; VOC)	Southeast (PM10; VOC)
08/07/2026 12:57	9.9	0.0100	10.1	0.0200	SSE	0.6	Southeast (PM10; VOC)	Northwest Location (PM10; VOC)
08/07/2026 12:58	10.0	0.0100	9.4	0.0100	E	0.2	Southeast (PM10; VOC)	Northwest Location (PM10; VOC)
08/07/2026 12:59	10.0	0.0100	9.6	0.0100	SSE	0.4	Southeast (PM10; VOC)	Northwest Location (PM10; VOC)
08/07/2026 13:00	10.4	0.0200	10.0	0.0100	ENE	0.4	Southeast (PM10; VOC)	Northwest Location (PM10; VOC)
08/07/2026 13:01	10.3	0.0100	9.4	0.0100	E	0.3	Southeast (PM10; VOC)	Northwest Location (PM10; VOC)

Date/Time	Northwest Location PM10 (µg/m³)	Northwest Location VOC (ppm)	Southeast PM10 (µg/m³)	Southeast VOC (ppm)	Wind Direction	Wind Speed	Upwind	Downwind
08/07/2026 13:02	10.1	0.0100	9.7	0.0100	N	0.4	Northwest Location (PM10; VOC)	Southeast (PM10; VOC)
08/07/2026 13:03	10.1	0.0100	9.9	0.0100	N	0.4	Northwest Location (PM10; VOC)	Southeast (PM10; VOC)
08/07/2026 13:04	10.1	0.0100	9.9	0.0100	N	0.5	Northwest Location (PM10; VOC)	Southeast (PM10; VOC)
08/07/2026 13:05	10.3	0.0100	9.6	0.0100	ESE	0.3	Southeast (PM10; VOC)	Northwest Location (PM10; VOC)
08/07/2026 13:06	10.3	0.0100	9.4	0.0100	E	0.3	Southeast (PM10; VOC)	Northwest Location (PM10; VOC)
08/07/2026 13:07	10.0	0.0100	9.7	0.0100	ENE	0.3	Southeast (PM10; VOC)	Northwest Location (PM10; VOC)
08/07/2026 13:08	9.8	0.0100	9.5	0.0100	E	0.2	Southeast (PM10; VOC)	Northwest Location (PM10; VOC)
08/07/2026 13:09	9.7	0.0100	9.7	0.0100	NW	0.5	Northwest Location (PM10; VOC)	Southeast (PM10; VOC)
08/07/2026 13:10	10.4	0.0100	9.8	0.0100	N	0.6	Northwest Location (PM10; VOC)	Southeast (PM10; VOC)
08/07/2026 13:11	10.0	0.0100	9.8	0.0100	N	0.7	Northwest Location (PM10; VOC)	Southeast (PM10; VOC)
08/07/2026 13:12	10.1	0.0100	9.7	0.0100	N	0.8	Northwest Location (PM10; VOC)	Southeast (PM10; VOC)
08/07/2026 13:13	10.6	0.0100	9.9	0.0100	ESE	0.6	Southeast (PM10; VOC)	Northwest Location (PM10; VOC)
08/07/2026 13:14	10.5	0.0100	9.8	0.0100	SSE	0.4	Southeast (PM10; VOC)	Northwest Location (PM10; VOC)
08/07/2026 13:15	10.4	0.0100	9.7	0.0100	NE	0.2	Southeast (PM10; VOC)	Northwest Location (PM10; VOC)
08/07/2026 13:16	10.1	0.0100	9.9	0.0100	NNW	0.4	Northwest Location (PM10; VOC)	Southeast (PM10; VOC)
08/07/2026 13:17	10.0	0.0100	9.8	0.0100	NNE	0.4	Northwest Location (PM10; VOC)	Southeast (PM10; VOC)
08/07/2026 13:18	9.5	0.0100	9.6	0.0100	N	0.9	Northwest Location (PM10; VOC)	Southeast (PM10; VOC)
08/07/2026 13:19	9.9	0.0100	9.5	0.0100	ENE	0.7	Southeast (PM10; VOC)	Northwest Location (PM10; VOC)
08/07/2026 13:20	9.8	0.0100	9.3	0.0100	E	0.6	Southeast (PM10; VOC)	Northwest Location (PM10; VOC)
08/07/2026 13:21	10.0	0.0100	9.4	0.0100	ENE	0.4	Southeast (PM10; VOC)	Northwest Location (PM10; VOC)
08/07/2026 13:22	10.0	0.0100	9.7	0.0100	SE	0.9	Southeast (PM10; VOC)	Northwest Location (PM10; VOC)
08/07/2026 13:23	9.9	0.0100	9.9	0.0100	E	0.6	Southeast (PM10; VOC)	Northwest Location (PM10; VOC)
08/07/2026 13:24	10.1	0.0100	9.4	0.0100	SE	0.2	Southeast (PM10; VOC)	Northwest Location (PM10; VOC)
08/07/2026 13:25	9.6	0.0100	9.0	0.0100	NNW	0.2	Northwest Location (PM10; VOC)	Southeast (PM10; VOC)
08/07/2026 13:26	9.1	0.0100	9.2	0.0100	W	0.4	Northwest Location (PM10; VOC)	Southeast (PM10; VOC)
08/07/2026 13:27	9.2	0.0100	9.4	0.0100	N	0.3	Northwest Location (PM10; VOC)	Southeast (PM10; VOC)
08/07/2026 13:28	9.5	0.0100	9.3	0.0100	N	0.7	Northwest Location (PM10; VOC)	Southeast (PM10; VOC)
08/07/2026 13:29	12.0	0.0100	9.4	0.0100	N	1.0	Northwest Location (PM10; VOC)	Southeast (PM10; VOC)
08/07/2026 13:30	11.0	0.0100	9.4	0.0100	WNW	0.5	Northwest Location (PM10; VOC)	Southeast (PM10; VOC)
08/07/2026 13:31	9.2	0.0100	9.0	0.0100	WSW	0.2	Northwest Location (PM10; VOC)	Southeast (PM10; VOC)

Date/Time	Northwest Location PM10 (µg/m³)	Northwest Location VOC (ppm)	Southeast PM10 (µg/m³)	Southeast VOC (ppm)	Wind Direction	Wind Speed	Upwind	Downwind
08/07/2026 13:32	9.5	0.0100	9.1	0.0100	N	0.3	Northwest Location (PM10; VOC)	Southeast (PM10; VOC)
08/07/2026 13:33	9.8	0.0100	9.4	0.0100	N	1.2	Northwest Location (PM10; VOC)	Southeast (PM10; VOC)
08/07/2026 13:34	9.3	0.0100	9.3	0.0100	NNE	0.8	Northwest Location (PM10; VOC)	Southeast (PM10; VOC)
08/07/2026 13:35	10.0	0.0100	9.2	0.0100	N	0.7	Northwest Location (PM10; VOC)	Southeast (PM10; VOC)
08/07/2026 13:36	9.7	0.0100	9.2	0.0100	N	1.4	Northwest Location (PM10; VOC)	Southeast (PM10; VOC)
08/07/2026 13:37	9.6	0.0100	9.4	0.0100	N	0.6	Northwest Location (PM10; VOC)	Southeast (PM10; VOC)
08/07/2026 13:38	9.2	0.0100	9.3	0.0100	N	0.7	Northwest Location (PM10; VOC)	Southeast (PM10; VOC)
08/07/2026 13:39	9.3	0.0100	9.7	0.0100	N	1.4	Northwest Location (PM10; VOC)	Southeast (PM10; VOC)
08/07/2026 13:40	10.1	0.0100	9.4	0.0100	N	1.1	Northwest Location (PM10; VOC)	Southeast (PM10; VOC)
08/07/2026 13:41	11.6	0.0100	9.1	0.0100	N	1.0	Northwest Location (PM10; VOC)	Southeast (PM10; VOC)
08/07/2026 13:42	10.3	0.0100	9.3	0.0100	NNW	0.7	Northwest Location (PM10; VOC)	Southeast (PM10; VOC)
08/07/2026 13:43	9.2	0.0100	10.1	0.0100	NNE	1.2	Northwest Location (PM10; VOC)	Southeast (PM10; VOC)
08/07/2026 13:44	9.8	0.0100	9.4	0.0100	NNE	0.3	Southeast (PM10; VOC)	Northwest Location (PM10; VOC)
08/07/2026 13:45	10.7	0.0100	9.3	0.0100	N	0.4	Northwest Location (PM10; VOC)	Southeast (PM10; VOC)
08/07/2026 13:46	14.6	0.0100	9.9	0.0100	NNW	0.5	Northwest Location (PM10; VOC)	Southeast (PM10; VOC)
08/07/2026 13:47	15.4	0.0100	9.8	0.0200	NNE	0.6	Northwest Location (PM10; VOC)	Southeast (PM10; VOC)
08/07/2026 13:48	11.3	0.0100	9.4	0.0200	N	0.6	Northwest Location (PM10; VOC)	Southeast (PM10; VOC)
08/07/2026 13:49	10.7	0.0100	9.6	0.0100	N	0.8	Northwest Location (PM10; VOC)	Southeast (PM10; VOC)
08/07/2026 13:50	11.0	0.0100	9.4	0.0100	N	0.7	Northwest Location (PM10; VOC)	Southeast (PM10; VOC)
08/07/2026 13:51	10.4	0.0100	9.3	0.0100	N	1.3	Northwest Location (PM10; VOC)	Southeast (PM10; VOC)
08/07/2026 13:52	10.7	0.0100	9.5	0.0100	NNE	1.7	Northwest Location (PM10; VOC)	Southeast (PM10; VOC)
08/07/2026 13:53	10.6	0.0100	9.5	0.0100	NNE	1.1	Northwest Location (PM10; VOC)	Southeast (PM10; VOC)
08/07/2026 13:54	10.7	0.0100	9.0	0.0100	NNE	1.0	Northwest Location (PM10; VOC)	Southeast (PM10; VOC)
08/07/2026 13:55	11.1	0.0100	9.3	0.0100	N	1.6	Northwest Location (PM10; VOC)	Southeast (PM10; VOC)
08/07/2026 13:56	10.7	0.0100	10.5	0.0100	NNE	0.8	Northwest Location (PM10; VOC)	Southeast (PM10; VOC)
08/07/2026 13:57	16.1	0.0100	9.5	0.0100	N	0.8	Northwest Location (PM10; VOC)	Southeast (PM10; VOC)
08/07/2026 13:58	19.5	0.0100	11.0	0.0100	NNW	0.4	Northwest Location (PM10; VOC)	Southeast (PM10; VOC)
08/07/2026 13:59	13.3	0.0100	10.4	0.0100	N	1.3	Northwest Location (PM10; VOC)	Southeast (PM10; VOC)
08/07/2026 14:00	15.9	0.0100	9.2	0.0100	N	1.3	Northwest Location (PM10; VOC)	Southeast (PM10; VOC)
08/07/2026 14:01	13.1	0.0100	8.4	0.0100	N	0.5	Northwest Location (PM10; VOC)	Southeast (PM10; VOC)

Date/Time	Northwest Location PM10 (µg/m³)	Northwest Location VOC (ppm)	Southeast PM10 (µg/m³)	Southeast VOC (ppm)	Wind Direction	Wind Speed	Upwind	Downwind
08/07/2026 14:02	13.2	0.0100	8.7	0.0100	N	0.9	Northwest Location (PM10; VOC)	Southeast (PM10; VOC)
08/07/2026 14:03	11.6	0.0100	8.6	0.0100	N	0.8	Northwest Location (PM10; VOC)	Southeast (PM10; VOC)
08/07/2026 14:04	11.6	0.0100	8.4	0.0100	NNW	0.8	Northwest Location (PM10; VOC)	Southeast (PM10; VOC)
08/07/2026 14:05	14.1	0.0100	8.9	0.0100	N	0.4	Northwest Location (PM10; VOC)	Southeast (PM10; VOC)
08/07/2026 14:06	12.5	0.0100	8.6	0.0100	ENE	0.4	Southeast (PM10; VOC)	Northwest Location (PM10; VOC)
08/07/2026 14:07	15.4	0.0100	8.6	0.0100	N	0.7	Northwest Location (PM10; VOC)	Southeast (PM10; VOC)
08/07/2026 14:08	16.4	0.0100	8.8	0.0100	NNE	0.4	Northwest Location (PM10; VOC)	Southeast (PM10; VOC)
08/07/2026 14:09	12.9	0.0100	8.4	0.0100	N	0.5	Northwest Location (PM10; VOC)	Southeast (PM10; VOC)
08/07/2026 14:10	14.1	0.0100	8.3	0.0100	N	0.5	Northwest Location (PM10; VOC)	Southeast (PM10; VOC)
08/07/2026 14:11	13.0	0.0100	8.6	0.0100	N	0.9	Northwest Location (PM10; VOC)	Southeast (PM10; VOC)
08/07/2026 14:12	14.1	0.0100	8.7	0.0100	N	0.8	Northwest Location (PM10; VOC)	Southeast (PM10; VOC)
08/07/2026 14:13	16.7	0.0100	9.0	0.0100	N	1.3	Northwest Location (PM10; VOC)	Southeast (PM10; VOC)
08/07/2026 14:14	21.0	0.0100	8.9	0.0100	N	1.4	Northwest Location (PM10; VOC)	Southeast (PM10; VOC)
08/07/2026 14:15	16.4	0.0100	8.8	0.0100	N	1.0	Northwest Location (PM10; VOC)	Southeast (PM10; VOC)
08/07/2026 14:16	15.5	0.0100	8.5	0.0100	N	0.4	Northwest Location (PM10; VOC)	Southeast (PM10; VOC)
08/07/2026 14:17			8.4	0.0100	NNE	1.3		

LANGAN

SITE OBSERVATION REPORT

PROJECT No.: 170933501	**CLIENT:**	**DATE:**	Monday, August 10, 2026
PROJECT: 21 Denton Place	2123 Denton LLC Brooklyn, NY 11203	**WEATHER:**	Sunny, 73.6 – 92.8 ^{0}F Wind: S @ 0.0 – 8.7 mph
LOCATION: Brooklyn, New York		**TIME:**	7:00 am – 5:00 PM
NYSDEC SITE ID: 224133		**MONITOR:**	Jennifer Samuel

EQUIPMENT:
COMACCHIO MC-15 HT
CAT 314E
Geoprobe 6011DT
Ingersoll Rand 185

PRESENT AT SITE:
Langan: Jennifer Samuel
B. Contracting Group: Diego Miguel Jarroo
Visitors: Charles Lambert (WSP)

OBSERVATIONS, DISCUSSIONS, TEST RESULTS, ETC.:

Langan observed and documented air quality throughout drilling operations and groundwater amendment injections. Work performed is in accordance with the Interim Remedial Measures Work Plan as approved by the New York State Department of Environmental Conservation (NYSDEC) approval letter dated June 10, 2026.

Site Activities

- B. Contracting Group drilled 3 piles alongside the northern wall and 2 piles alongside the northeastern wall border.

Material Tracking

- No material imported/exported

Cc:	D. Winslow, B. Parekh, M. Del Balzo, M. Heye	By:	Jennifer Samuel **Langan, D.P.C.**

CAMP Activities

- Langan performed community air monitoring at the perimeter of the site at one upwind and one downwind location during ground-intrusive work. Implementation of the Community Air Monitoring Plan (CAMP) included air monitoring for particulate matter for particulates less than 10 µm in diameter (PM10) and VOCs. No VOCs or particulates exceeded the action levels established in the site-specific CAMP.
- Fugitive dust and odors were not observed leaving the site.

Cc:	D. Winslow, B. Parekh, M. Del Balzo, M. Heye	By:	Jennifer Samuel **Langan, D.P.C.**

Site Photographs



Photo 1: B. Contracting Group pile drilling alongside northern wall.



Photo 2: B. Contracting Group pile drilling alongside northeastern wall.

Cc:	D. Winslow, B. Parekh, M. Del Balzo, M. Heye	By:	Jennifer Samuel
			Langan, D.P.C.

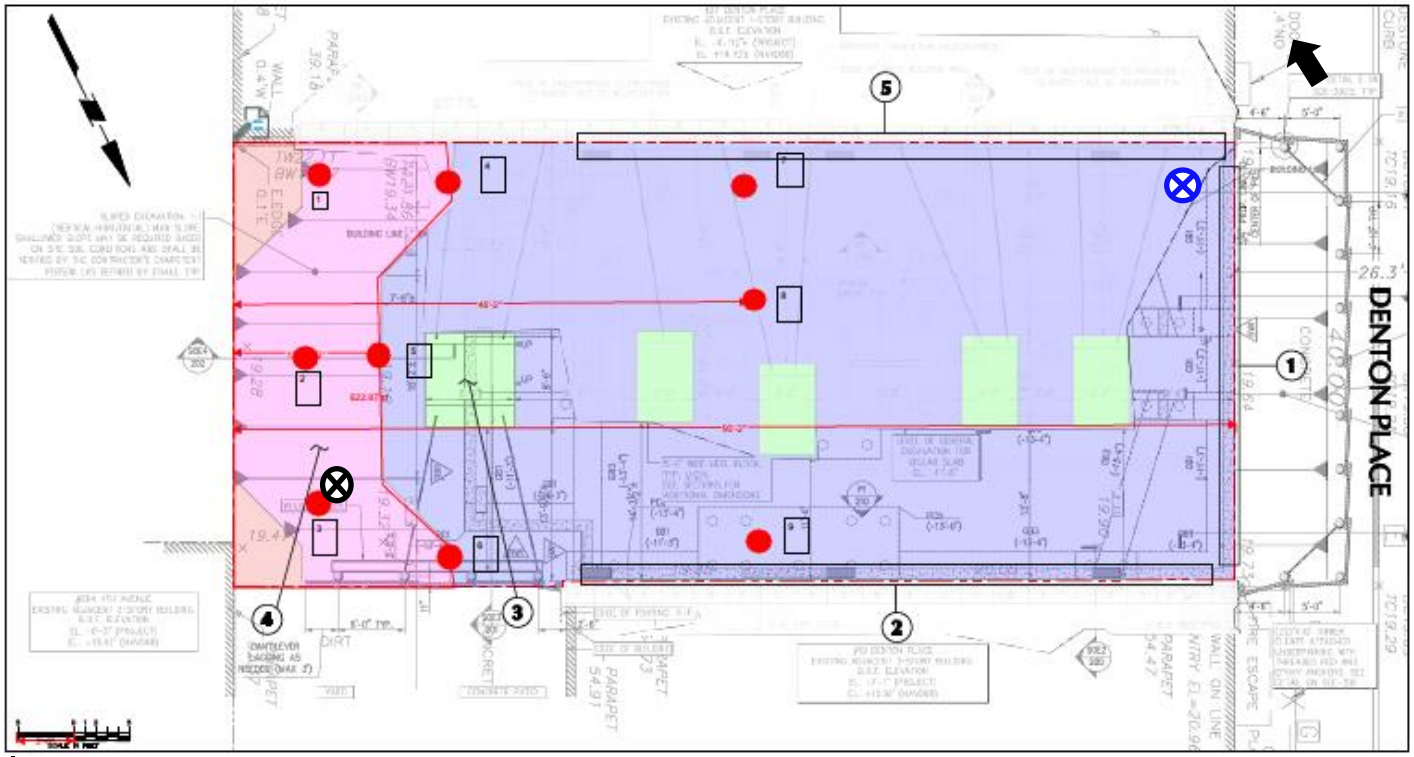

Legend:

Upwind CAMP Station

Downwind CAMP Station

Prevailing Wind Direction

Cc:	D. Winslow, B. Parekh, M. Del Balzo, M. Heye	By:	Jennifer Samuel
			Langan, D.P.C.



Cc:	D. Winslow, B. Parekh, M. Del Balzo, M. Heye	By:	Jennifer Samuel
			Langan, D.P.C.

LANGAN	Site Contribution v7.1.26 Report	170933501 - 21 Denton Pl - SQ-73246	
		Report Period	
		From:	08/10/2026 07:00
		To:	08/10/2026 17:00
		PM10 Action Level:	150 µg/m³
		VOC Action Level:	5 ppm

Daily Environmental Summary	Temp (°F)	Relative Humidity (%)	Barometer (inHg)	Wind Speed (mph)	Prevailing Wind Direction
08/10/2026	73.6 - 92.8	47.3 - 66.6	30.0 - 30.8	0.0 - 8.7	N

Daily Monitoring Summary	PM10 (µg/m³)	Time	VOC (ppm)	Time
Min Contribution (15 min avg.) - 8/10/2026	0.0	07:07	0.0000	07:08
Max Contribution (15 min avg.) - 8/10/2026	14.5	08:54	0.0407	13:16
Daily Avg. Contribution (15 min avg.) - 8/10/2026	1.4	-	0.0074	-

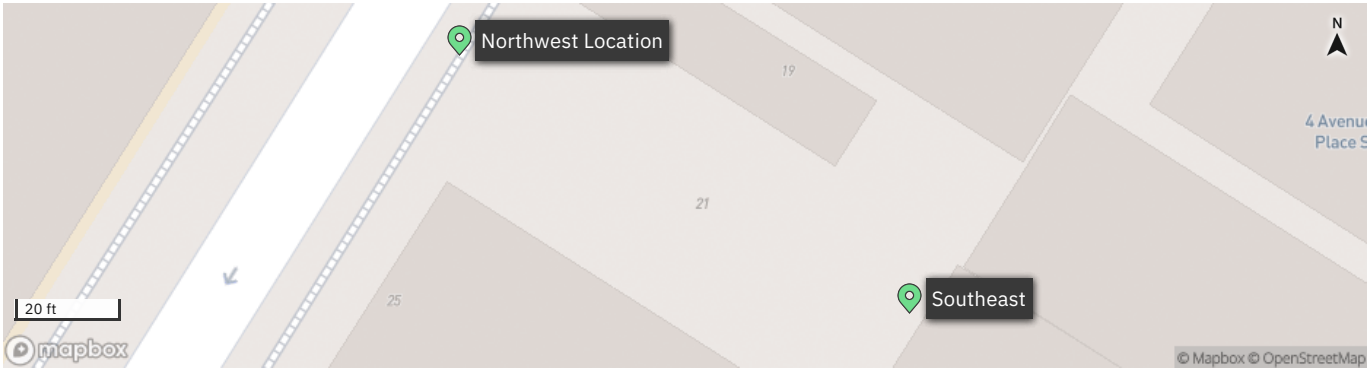

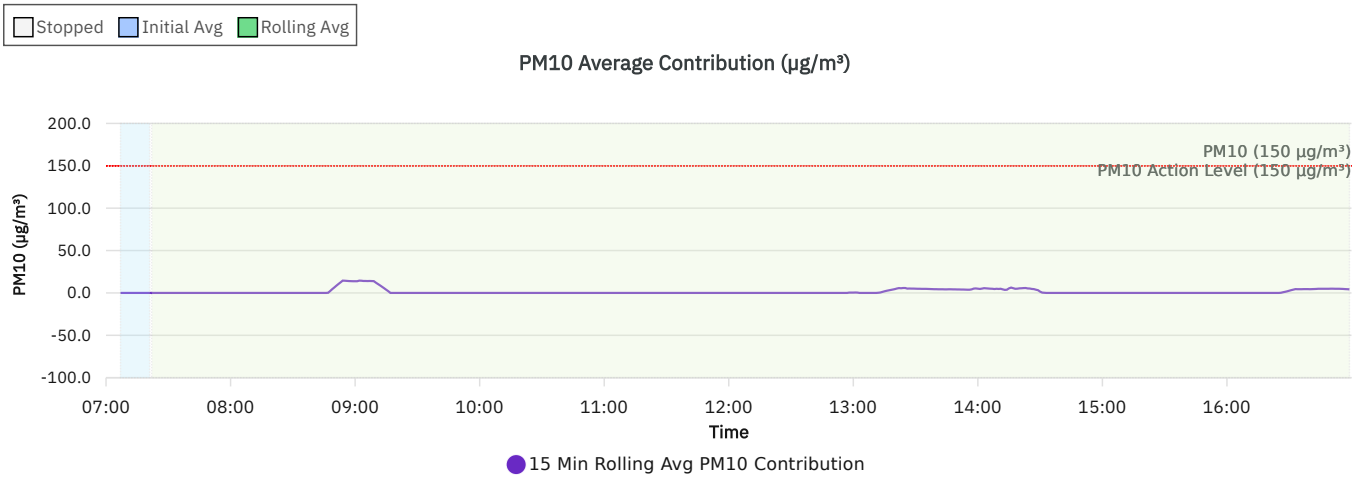

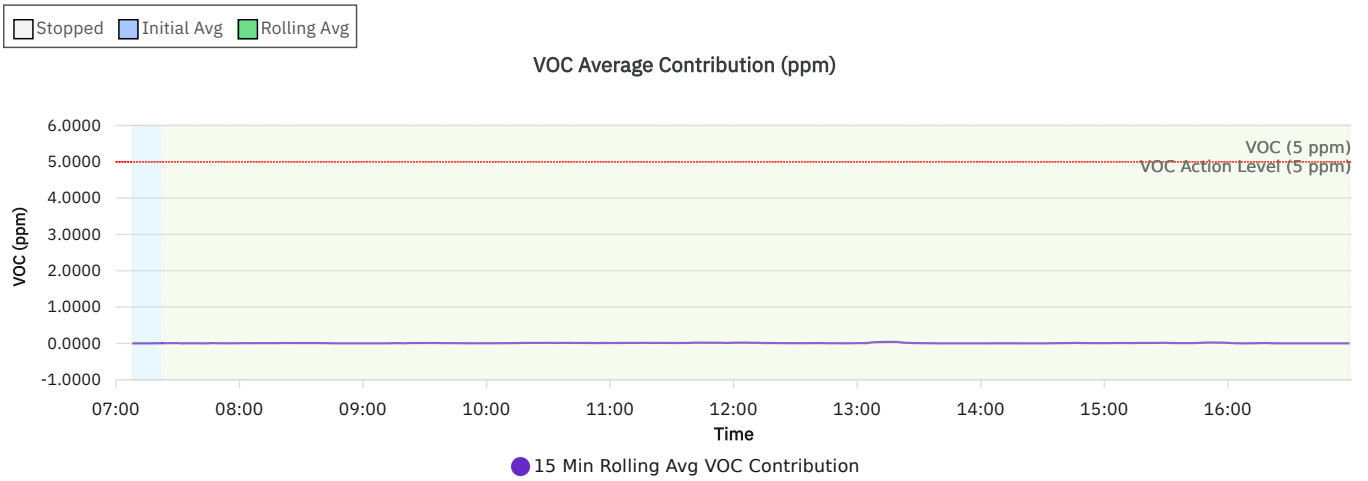

Wind rose (mph)

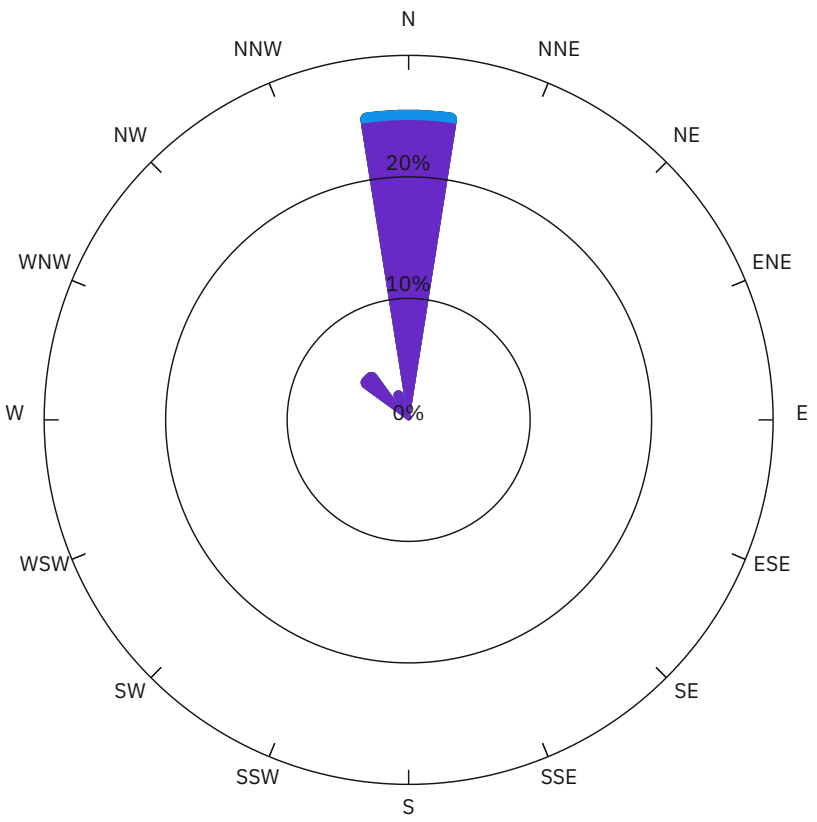

WS (mph)	Time
< 2	32.5%
2-4	0.8%
4-6	0.0%
6-8	0.0%
>= 8	0.0%
calm	66.6%

Northwest Location

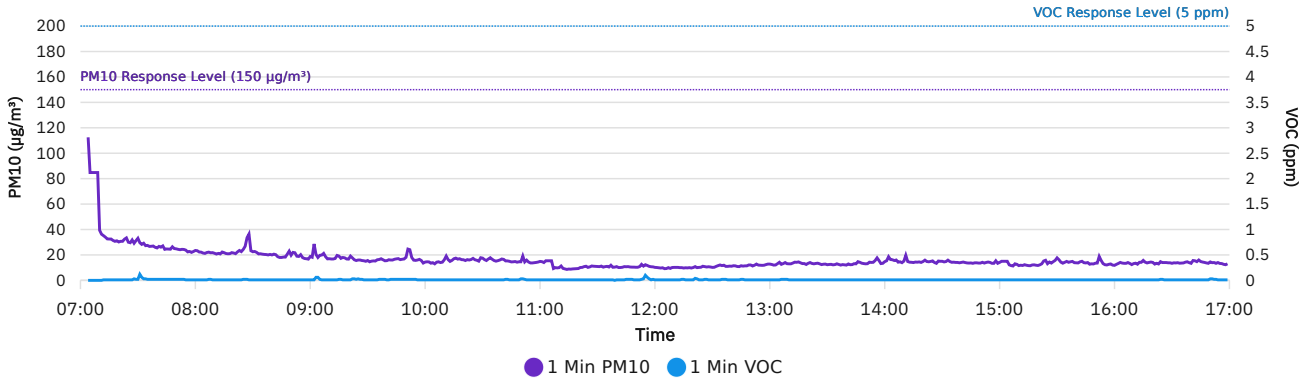

Southeast

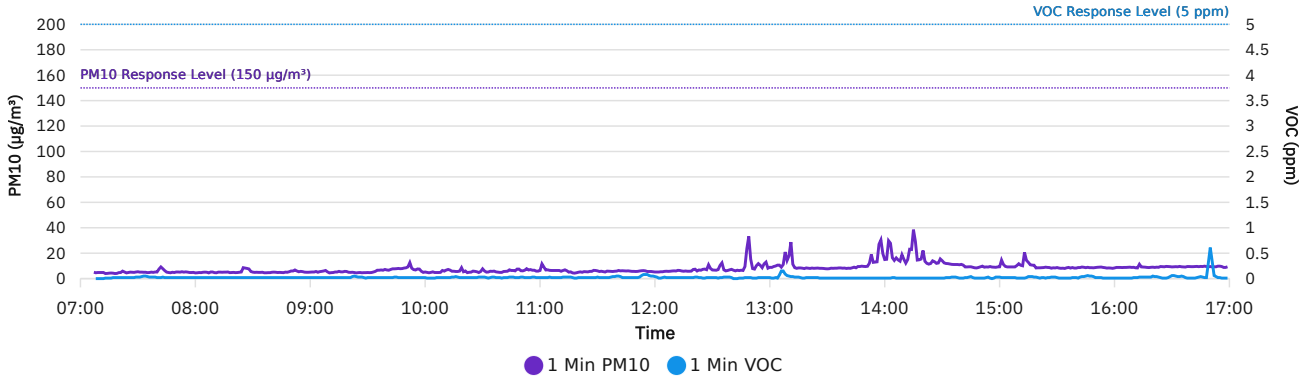

DER-10 Summary: 15 Min Rolling Avg Data

Date/Time	Average Upwind PM10 (µg/m³)	Average Downwind PM10 (µg/m³)	Average Contribution PM10 (µg/m³)	Average Upwind VOC (ppm)	Average Downwind VOC (ppm)	Average Contribution VOC (ppm)	Wind Speed	Wind Direction
8/10/2026 07:07	84.8	5.0	0.0				0.0	N
8/10/2026 07:08	84.8	4.8	0.0	0.0000	0.0000	0.0000	0.0	N
8/10/2026 07:09	84.8	4.8	0.0	0.0000	0.0000	0.0000	0.0	N
8/10/2026 07:10	73.4	4.8	0.0	0.0000	0.0000	0.0000	0.0	N
8/10/2026 07:11	66.0	4.8	0.0	0.0000	0.0000	0.0000	0.0	N
8/10/2026 07:12	60.9	4.8	0.0	0.0020	0.0000	0.0000	0.0	N
8/10/2026 07:13	57.0	4.7	0.0	0.0033	0.0017	0.0000	0.0	N
8/10/2026 07:14	54.0	4.6	0.0	0.0043	0.0029	0.0000	0.0	N
8/10/2026 07:15	51.6	4.6	0.0	0.0050	0.0038	0.0000	0.0	N
8/10/2026 07:16	49.7	4.6	0.0	0.0056	0.0044	0.0000	0.0	N
8/10/2026 07:17	48.0	4.6	0.0	0.0060	0.0060	0.0000	0.0	N
8/10/2026 07:18	46.6	4.5	0.0	0.0064	0.0073	0.0009	0.0	N
8/10/2026 07:19	45.4	4.5	0.0	0.0067	0.0083	0.0017	0.0	N
8/10/2026 07:20	44.3	4.5	0.0	0.0069	0.0092	0.0023	0.0	N
8/10/2026 07:21	43.4	4.5	0.0	0.0071	0.0100	0.0029	0.0	N
8/10/2026 07:22	39.8	4.6	0.0	0.0073	0.0107	0.0033	0.0	N
8/10/2026 07:23	36.3	4.6	0.0	0.0080	0.0120	0.0040	0.0	N
8/10/2026 07:24	32.9	4.6	0.0	0.0087	0.0133	0.0047	0.0	NNW
8/10/2026 07:25	32.3	4.6	0.0	0.0093	0.0147	0.0053	0.0	WNW
8/10/2026 07:26	31.8	4.6	0.0	0.0100	0.0160	0.0060	0.1	W
8/10/2026 07:27	31.6	4.6	0.0	0.0100	0.0173	0.0073	0.1	W
8/10/2026 07:28	31.3	4.7	0.0	0.0113	0.0180	0.0067	0.1	WNW
8/10/2026 07:29	31.2	4.7	0.0	0.0120	0.0193	0.0073	0.1	WNW
8/10/2026 07:30	31.2	4.8	0.0	0.0127	0.0207	0.0080	0.2	WNW
8/10/2026 07:31	31.0	4.9	0.0	0.0200	0.0220	0.0020	0.2	WNW
8/10/2026 07:32	30.8	4.9	0.0	0.0233	0.0233	0.0000	0.2	WNW
8/10/2026 07:33	30.7	5.0	0.0	0.0247	0.0253	0.0007	0.2	WNW
8/10/2026 07:34	30.5	5.0	0.0	0.0260	0.0273	0.0013	0.3	WNW
8/10/2026 07:35	30.3	5.0	0.0	0.0267	0.0287	0.0020	0.3	WNW
8/10/2026 07:36	30.0	5.0	0.0	0.0273	0.0293	0.0020	0.3	NNW
8/10/2026 07:37	29.7	5.0	0.0	0.0280	0.0300	0.0020	0.3	N

Date/Time	Average Upwind PM10 (µg/m³)	Average Downwind PM10 (µg/m³)	Average Contribution PM10 (µg/m³)	Average Upwind VOC (ppm)	Average Downwind VOC (ppm)	Average Contribution VOC (ppm)	Wind Speed	Wind Direction
8/10/2026 07:38	29.4	5.0	0.0	0.0287	0.0307	0.0020	0.3	N
8/10/2026 07:39	28.9	5.0	0.0	0.0293	0.0313	0.0020	0.3	N
8/10/2026 07:40	28.6	5.0	0.0	0.0300	0.0313	0.0013	0.3	N
8/10/2026 07:41	28.4	5.2	0.0	0.0307	0.0313	0.0007	0.3	N
8/10/2026 07:42	28.0	5.5	0.0	0.0313	0.0313	0.0000	0.2	N
8/10/2026 07:43	27.9	5.7	0.0	0.0307	0.0320	0.0013	0.2	N
8/10/2026 07:44	27.4	5.8	0.0	0.0307	0.0313	0.0007	0.2	N
8/10/2026 07:45	26.8	5.7	0.0	0.0307	0.0307	0.0000	0.2	N
8/10/2026 07:46	26.5	5.7	0.0	0.0240	0.0300	0.0060	0.1	NNW
8/10/2026 07:47	26.3	5.7	0.0	0.0213	0.0287	0.0073	0.1	NW
8/10/2026 07:48	26.1	5.7	0.0	0.0207	0.0267	0.0060	0.1	NW
8/10/2026 07:49	25.9	5.7	0.0	0.0200	0.0247	0.0047	0.1	NW
8/10/2026 07:50	25.7	5.7	0.0	0.0200	0.0233	0.0033	0.1	NW
8/10/2026 07:51	25.6	5.7	0.0	0.0200	0.0227	0.0027	0.1	NW
8/10/2026 07:52	25.4	5.7	0.0	0.0200	0.0220	0.0020	0.1	NW
8/10/2026 07:53	25.2	5.8	0.0	0.0200	0.0213	0.0013	0.1	NW
8/10/2026 07:54	25.1	5.8	0.0	0.0200	0.0207	0.0007	0.1	NW
8/10/2026 07:55	25.0	5.8	0.0	0.0193	0.0207	0.0013	0.2	NW
8/10/2026 07:56	24.7	5.6	0.0	0.0187	0.0207	0.0020	0.2	NW
8/10/2026 07:57	24.5	5.3	0.0	0.0180	0.0207	0.0027	0.2	NW
8/10/2026 07:58	24.2	5.1	0.0	0.0173	0.0200	0.0027	0.2	NW
8/10/2026 07:59	24.1	5.0	0.0	0.0167	0.0200	0.0033	0.2	NW
8/10/2026 08:00	24.0	5.0	0.0	0.0160	0.0200	0.0040	0.2	NNW
8/10/2026 08:01	23.9	5.0	0.0	0.0153	0.0200	0.0047	0.2	WNW
8/10/2026 08:02	23.7	5.0	0.0	0.0147	0.0200	0.0053	0.2	WNW
8/10/2026 08:03	23.5	5.0	0.0	0.0140	0.0200	0.0060	0.2	NW
8/10/2026 08:04	22.1	6.1	0.0	0.0140	0.0193	0.0053	0.2	SSW
8/10/2026 08:05	20.8	7.1	0.0	0.0140	0.0187	0.0047	0.2	S
8/10/2026 08:06	20.6	7.1	0.0	0.0133	0.0187	0.0053	0.2	W
8/10/2026 08:07	20.5	7.1	0.0	0.0133	0.0187	0.0053	0.2	W
8/10/2026 08:08	20.3	7.1	0.0	0.0133	0.0187	0.0053	0.3	W

Date/Time	Average Upwind PM10 (µg/m³)	Average Downwind PM10 (µg/m³)	Average Contribution PM10 (µg/m³)	Average Upwind VOC (ppm)	Average Downwind VOC (ppm)	Average Contribution VOC (ppm)	Wind Speed	Wind Direction
8/10/2026 08:09	20.2	7.1	0.0	0.0127	0.0187	0.0060	0.3	W
8/10/2026 08:10	20.0	7.0	0.0	0.0127	0.0187	0.0060	0.4	W
8/10/2026 08:11	19.9	7.0	0.0	0.0127	0.0187	0.0060	0.4	W
8/10/2026 08:12	19.8	7.0	0.0	0.0127	0.0187	0.0060	0.5	W
8/10/2026 08:13	19.7	7.0	0.0	0.0127	0.0187	0.0060	0.5	W
8/10/2026 08:14	19.7	7.0	0.0	0.0127	0.0187	0.0060	0.5	WNW
8/10/2026 08:15	19.6	7.1	0.0	0.0127	0.0187	0.0060	0.5	WNW
8/10/2026 08:16	19.4	7.1	0.0	0.0127	0.0187	0.0060	0.5	WNW
8/10/2026 08:17	19.3	7.1	0.0	0.0127	0.0187	0.0060	0.5	WNW
8/10/2026 08:18	19.3	7.1	0.0	0.0127	0.0187	0.0060	0.5	WNW
8/10/2026 08:19	20.4	6.0	0.0	0.0120	0.0193	0.0073	0.5	WNW
8/10/2026 08:20	21.5	4.9	0.0	0.0113	0.0200	0.0087	0.5	WNW
8/10/2026 08:21	21.4	4.9	0.0	0.0113	0.0200	0.0087	0.5	WNW
8/10/2026 08:22	21.4	5.0	0.0	0.0107	0.0200	0.0093	0.5	WNW
8/10/2026 08:23	21.5	4.9	0.0	0.0100	0.0200	0.0100	0.4	WNW
8/10/2026 08:24	21.6	4.9	0.0	0.0100	0.0200	0.0100	0.4	WNW
8/10/2026 08:25	21.8	5.2	0.0	0.0107	0.0200	0.0093	0.3	WNW
8/10/2026 08:26	22.2	5.4	0.0	0.0113	0.0200	0.0087	0.3	WNW
8/10/2026 08:27	23.0	5.6	0.0	0.0120	0.0200	0.0080	0.3	WNW
8/10/2026 08:28	24.1	5.8	0.0	0.0120	0.0200	0.0080	0.3	WNW
8/10/2026 08:29	24.1	5.8	0.0	0.0120	0.0200	0.0080	0.3	WNW
8/10/2026 08:30	24.2	5.8	0.0	0.0120	0.0200	0.0080	0.3	WNW
8/10/2026 08:31	24.3	5.8	0.0	0.0120	0.0200	0.0080	0.3	WNW
8/10/2026 08:32	24.4	5.8	0.0	0.0120	0.0200	0.0080	0.3	N
8/10/2026 08:33	24.3	5.8	0.0	0.0120	0.0200	0.0080	0.3	NNW
8/10/2026 08:34	24.3	5.8	0.0	0.0120	0.0200	0.0080	0.3	NNW
8/10/2026 08:35	24.2	5.8	0.0	0.0120	0.0200	0.0080	0.3	NNW
8/10/2026 08:36	24.2	5.8	0.0	0.0120	0.0200	0.0080	0.3	NNW
8/10/2026 08:37	24.0	5.8	0.0	0.0120	0.0200	0.0080	0.3	NNW
8/10/2026 08:38	23.8	5.8	0.0	0.0120	0.0200	0.0080	0.3	NNW
8/10/2026 08:39	23.7	5.8	0.0	0.0120	0.0200	0.0080	0.3	NNW

Date/Time	Average Upwind PM10 (µg/m³)	Average Downwind PM10 (µg/m³)	Average Contribution PM10 (µg/m³)	Average Upwind VOC (ppm)	Average Downwind VOC (ppm)	Average Contribution VOC (ppm)	Wind Speed	Wind Direction
8/10/2026 08:40	22.4	6.5	0.0	0.0120	0.0193	0.0073	0.3	ENE
8/10/2026 08:41	20.9	7.3	0.0	0.0120	0.0187	0.0067	0.3	ENE
8/10/2026 08:42	19.0	8.2	0.0	0.0120	0.0180	0.0060	0.3	ENE
8/10/2026 08:43	16.9	8.9	0.0	0.0127	0.0173	0.0047	0.3	ENE
8/10/2026 08:44	15.7	9.7	0.0	0.0133	0.0167	0.0033	0.2	ENE
8/10/2026 08:45	14.5	10.6	0.0	0.0140	0.0160	0.0020	0.2	ENE
8/10/2026 08:46	13.3	11.5	0.0	0.0147	0.0153	0.0007	0.2	ENE
8/10/2026 08:47	12.2	12.4	0.2	0.0153	0.0147	0.0000	0.2	ENE
8/10/2026 08:48	11.1	13.4	2.3	0.0160	0.0140	0.0000	0.2	ENE
8/10/2026 08:49	10.1	14.6	4.5	0.0167	0.0133	0.0000	0.1	ENE
8/10/2026 08:50	9.1	15.6	6.5	0.0173	0.0127	0.0000	0.1	ENE
8/10/2026 08:51	8.2	16.8	8.6	0.0180	0.0120	0.0000	0.1	ENE
8/10/2026 08:52	7.3	17.9	10.6	0.0187	0.0113	0.0000	0.1	ENE
8/10/2026 08:53	6.3	18.9	12.5	0.0193	0.0107	0.0000	0.1	ENE
8/10/2026 08:54	5.3	19.8	14.5	0.0200	0.0100	0.0000	0.1	ENE
8/10/2026 08:55	5.4	19.8	14.4	0.0200	0.0100	0.0000	0.1	ENE
8/10/2026 08:56	5.4	19.6	14.2	0.0200	0.0100	0.0000	0.1	ENE
8/10/2026 08:57	5.4	19.4	14.0	0.0200	0.0100	0.0000	0.1	ENE
8/10/2026 08:58	5.4	19.3	13.9	0.0200	0.0100	0.0000	0.1	ENE
8/10/2026 08:59	5.4	19.2	13.8	0.0200	0.0100	0.0000	0.1	ENE
8/10/2026 09:00	5.5	19.3	13.8	0.0200	0.0100	0.0000	0.1	ENE
8/10/2026 09:01	5.5	19.3	13.8	0.0200	0.0100	0.0000	0.1	ENE
8/10/2026 09:02	5.5	20.0	14.5	0.0200	0.0100	0.0000	0.1	ENE
8/10/2026 09:03	5.5	20.0	14.4	0.0200	0.0133	0.0000	0.1	ENE
8/10/2026 09:04	5.5	19.6	14.1	0.0200	0.0167	0.0000	0.1	ENE
8/10/2026 09:05	5.5	19.6	14.1	0.0200	0.0173	0.0000	0.1	ENE
8/10/2026 09:06	5.5	19.5	14.0	0.0200	0.0173	0.0000	0.1	ENE
8/10/2026 09:07	5.4	19.5	14.1	0.0200	0.0173	0.0000	0.1	ENE
8/10/2026 09:08	5.4	19.4	14.0	0.0200	0.0173	0.0000	0.1	E
8/10/2026 09:09	5.4	19.3	13.9	0.0200	0.0173	0.0000	0.1	ENE
8/10/2026 09:10	6.2	18.3	12.1	0.0193	0.0180	0.0000	0.1	NNE

Date/Time	Average Upwind PM10 (µg/m³)	Average Downwind PM10 (µg/m³)	Average Contribution PM10 (µg/m³)	Average Upwind VOC (ppm)	Average Downwind VOC (ppm)	Average Contribution VOC (ppm)	Wind Speed	Wind Direction
8/10/2026 09:11	6.9	17.4	10.5	0.0187	0.0187	0.0000	0.1	N
8/10/2026 09:12	7.7	16.6	8.9	0.0180	0.0193	0.0013	0.1	N
8/10/2026 09:13	8.5	15.8	7.2	0.0173	0.0200	0.0027	0.2	N
8/10/2026 09:14	9.5	15.0	5.5	0.0167	0.0207	0.0040	0.2	N
8/10/2026 09:15	10.4	14.1	3.7	0.0167	0.0213	0.0047	0.2	N
8/10/2026 09:16	11.2	13.3	2.0	0.0167	0.0220	0.0053	0.2	N
8/10/2026 09:17	12.1	11.7	0.0	0.0160	0.0227	0.0067	0.2	N
8/10/2026 09:18	12.9	10.7	0.0	0.0153	0.0200	0.0047	0.2	N
8/10/2026 09:19	13.7	9.9	0.0	0.0147	0.0173	0.0027	0.2	N
8/10/2026 09:20	14.4	8.9	0.0	0.0140	0.0173	0.0033	0.2	N
8/10/2026 09:21	15.3	7.9	0.0	0.0133	0.0180	0.0047	0.3	N
8/10/2026 09:22	16.1	6.8	0.0	0.0140	0.0200	0.0060	0.3	N
8/10/2026 09:23	16.8	5.9	0.0	0.0147	0.0227	0.0080	0.3	N
8/10/2026 09:24	17.4	5.1	0.0	0.0147	0.0247	0.0100	0.3	N
8/10/2026 09:25	17.4	5.1	0.0	0.0160	0.0253	0.0093	0.3	N
8/10/2026 09:26	17.3	5.1	0.0	0.0167	0.0260	0.0093	0.3	N
8/10/2026 09:27	17.2	5.1	0.0	0.0173	0.0267	0.0093	0.3	N
8/10/2026 09:28	17.1	5.1	0.0	0.0173	0.0267	0.0093	0.3	N
8/10/2026 09:29	16.8	5.0	0.0	0.0173	0.0260	0.0087	0.3	N
8/10/2026 09:30	16.6	5.0	0.0	0.0167	0.0260	0.0093	0.3	N
8/10/2026 09:31	16.4	4.9	0.0	0.0160	0.0260	0.0100	0.3	N
8/10/2026 09:32	16.2	4.9	0.0	0.0160	0.0260	0.0100	0.3	N
8/10/2026 09:33	16.0	4.9	0.0	0.0160	0.0260	0.0100	0.3	N
8/10/2026 09:34	15.9	4.9	0.0	0.0160	0.0260	0.0100	0.3	N
8/10/2026 09:35	15.9	5.0	0.0	0.0160	0.0260	0.0100	0.3	N
8/10/2026 09:36	15.7	5.1	0.0	0.0167	0.0260	0.0093	0.3	N
8/10/2026 09:37	15.7	5.2	0.0	0.0160	0.0247	0.0087	0.3	N
8/10/2026 09:38	15.7	5.3	0.0	0.0153	0.0227	0.0073	0.3	N
8/10/2026 09:39	15.7	5.5	0.0	0.0153	0.0213	0.0060	0.3	N
8/10/2026 09:40	15.6	5.6	0.0	0.0140	0.0207	0.0067	0.3	N
8/10/2026 09:41	15.6	5.8	0.0	0.0133	0.0200	0.0067	0.3	N

Date/Time	Average Upwind PM10 (µg/m³)	Average Downwind PM10 (µg/m³)	Average Contribution PM10 (µg/m³)	Average Upwind VOC (ppm)	Average Downwind VOC (ppm)	Average Contribution VOC (ppm)	Wind Speed	Wind Direction
8/10/2026 09:42	15.7	5.9	0.0	0.0133	0.0193	0.0060	0.3	N
8/10/2026 09:43	15.7	6.1	0.0	0.0140	0.0193	0.0053	0.3	N
8/10/2026 09:44	15.8	6.3	0.0	0.0147	0.0207	0.0060	0.3	N
8/10/2026 09:45	15.9	6.5	0.0	0.0153	0.0213	0.0060	0.3	N
8/10/2026 09:46	16.1	6.8	0.0	0.0160	0.0213	0.0053	0.3	N
8/10/2026 09:47	16.2	7.0	0.0	0.0167	0.0213	0.0047	0.3	N
8/10/2026 09:48	16.2	7.1	0.0	0.0173	0.0213	0.0040	0.3	N
8/10/2026 09:49	16.3	7.3	0.0	0.0180	0.0213	0.0033	0.3	N
8/10/2026 09:50	16.5	7.4	0.0	0.0187	0.0213	0.0027	0.3	N
8/10/2026 09:51	17.0	7.6	0.0	0.0187	0.0213	0.0027	0.3	N
8/10/2026 09:52	17.5	8.0	0.0	0.0187	0.0213	0.0027	0.3	N
8/10/2026 09:53	17.6	8.1	0.0	0.0187	0.0213	0.0027	0.3	NNW
8/10/2026 09:54	17.6	8.1	0.0	0.0187	0.0213	0.0027	0.3	NW
8/10/2026 09:55	17.7	8.1	0.0	0.0193	0.0213	0.0020	0.4	NW
8/10/2026 09:56	17.6	8.2	0.0	0.0193	0.0213	0.0020	0.4	NW
8/10/2026 09:57	17.7	8.2	0.0	0.0187	0.0213	0.0027	0.4	NW
8/10/2026 09:58	17.6	8.1	0.0	0.0180	0.0213	0.0033	0.4	NW
8/10/2026 09:59	17.5	7.9	0.0	0.0173	0.0207	0.0033	0.5	NW
8/10/2026 10:00	17.3	7.7	0.0	0.0167	0.0200	0.0033	0.5	NW
8/10/2026 10:01	17.1	7.5	0.0	0.0160	0.0193	0.0033	0.5	NW
8/10/2026 10:02	17.0	7.3	0.0	0.0153	0.0187	0.0033	0.5	NW
8/10/2026 10:03	16.8	7.1	0.0	0.0147	0.0180	0.0033	0.6	NW
8/10/2026 10:04	16.6	6.9	0.0	0.0140	0.0173	0.0033	0.6	NW
8/10/2026 10:05	16.3	6.6	0.0	0.0133	0.0167	0.0033	0.6	NW
8/10/2026 10:06	15.6	6.3	0.0	0.0127	0.0167	0.0040	0.7	NW
8/10/2026 10:07	14.9	5.8	0.0	0.0120	0.0167	0.0047	0.7	NW
8/10/2026 10:08	14.7	5.6	0.0	0.0113	0.0167	0.0053	0.7	NW
8/10/2026 10:09	14.6	5.6	0.0	0.0107	0.0167	0.0060	0.7	NW
8/10/2026 10:10	14.6	5.5	0.0	0.0100	0.0167	0.0067	0.7	NW
8/10/2026 10:11	14.8	5.4	0.0	0.0100	0.0167	0.0067	0.7	NW
8/10/2026 10:12	14.8	5.4	0.0	0.0100	0.0167	0.0067	0.7	NW

Date/Time	Average Upwind PM10 (µg/m³)	Average Downwind PM10 (µg/m³)	Average Contribution PM10 (µg/m³)	Average Upwind VOC (ppm)	Average Downwind VOC (ppm)	Average Contribution VOC (ppm)	Wind Speed	Wind Direction
8/10/2026 10:13	14.8	5.5	0.0	0.0100	0.0167	0.0067	0.7	NW
8/10/2026 10:14	14.9	5.5	0.0	0.0100	0.0173	0.0073	0.7	NW
8/10/2026 10:15	15.1	5.6	0.0	0.0100	0.0180	0.0080	0.7	NW
8/10/2026 10:16	15.3	5.6	0.0	0.0100	0.0200	0.0100	0.7	NW
8/10/2026 10:17	15.4	5.7	0.0	0.0100	0.0213	0.0113	0.7	NW
8/10/2026 10:18	15.6	5.7	0.0	0.0100	0.0220	0.0120	0.7	NW
8/10/2026 10:19	15.8	6.0	0.0	0.0100	0.0227	0.0127	0.7	NW
8/10/2026 10:20	16.0	6.0	0.0	0.0100	0.0233	0.0133	0.7	NW
8/10/2026 10:21	16.1	6.1	0.0	0.0100	0.0233	0.0133	0.7	NW
8/10/2026 10:22	16.2	6.1	0.0	0.0100	0.0233	0.0133	0.7	NW
8/10/2026 10:23	16.3	6.1	0.0	0.0100	0.0233	0.0133	0.7	NW
8/10/2026 10:24	16.5	6.0	0.0	0.0100	0.0233	0.0133	0.7	NW
8/10/2026 10:25	16.5	6.0	0.0	0.0100	0.0233	0.0133	0.7	NNW
8/10/2026 10:26	16.3	5.9	0.0	0.0100	0.0233	0.0133	0.7	NNW
8/10/2026 10:27	16.3	5.8	0.0	0.0100	0.0233	0.0133	0.7	NNW
8/10/2026 10:28	16.3	5.7	0.0	0.0100	0.0240	0.0140	0.7	NNW
8/10/2026 10:29	16.5	5.7	0.0	0.0100	0.0240	0.0140	0.8	NNW
8/10/2026 10:30	16.5	5.8	0.0	0.0100	0.0240	0.0140	0.8	NNW
8/10/2026 10:31	16.4	5.8	0.0	0.0100	0.0233	0.0133	0.8	NNW
8/10/2026 10:32	16.4	5.8	0.0	0.0100	0.0227	0.0127	0.8	NNW
8/10/2026 10:33	16.3	5.8	0.0	0.0100	0.0220	0.0120	0.8	NNW
8/10/2026 10:34	16.5	5.6	0.0	0.0100	0.0220	0.0120	0.8	NNW
8/10/2026 10:35	16.5	5.6	0.0	0.0100	0.0227	0.0127	0.8	NNW
8/10/2026 10:36	16.5	5.6	0.0	0.0100	0.0233	0.0133	0.9	NNW
8/10/2026 10:37	16.4	5.6	0.0	0.0100	0.0233	0.0133	0.9	NNW
8/10/2026 10:38	16.4	5.6	0.0	0.0100	0.0233	0.0133	0.9	NNW
8/10/2026 10:39	16.3	5.6	0.0	0.0100	0.0233	0.0133	0.9	NNW
8/10/2026 10:40	16.3	5.6	0.0	0.0100	0.0227	0.0127	0.9	NNW
8/10/2026 10:41	16.3	5.5	0.0	0.0100	0.0227	0.0127	0.9	NNW
8/10/2026 10:42	16.3	5.6	0.0	0.0107	0.0227	0.0120	0.9	NNW
8/10/2026 10:43	16.3	5.6	0.0	0.0113	0.0220	0.0107	0.9	NNW

Date/Time	Average Upwind PM10 (µg/m³)	Average Downwind PM10 (µg/m³)	Average Contribution PM10 (µg/m³)	Average Upwind VOC (ppm)	Average Downwind VOC (ppm)	Average Contribution VOC (ppm)	Wind Speed	Wind Direction
8/10/2026 10:44	16.1	5.7	0.0	0.0113	0.0220	0.0107	0.9	NNW
8/10/2026 10:45	15.9	5.6	0.0	0.0113	0.0220	0.0107	0.9	NNW
8/10/2026 10:46	15.8	5.6	0.0	0.0113	0.0220	0.0107	0.9	NNW
8/10/2026 10:47	15.7	5.7	0.0	0.0113	0.0220	0.0107	0.8	NNW
8/10/2026 10:48	15.6	5.9	0.0	0.0113	0.0227	0.0113	0.8	NNW
8/10/2026 10:49	15.4	6.0	0.0	0.0113	0.0227	0.0113	0.8	NNW
8/10/2026 10:50	15.2	6.0	0.0	0.0127	0.0227	0.0100	0.8	N
8/10/2026 10:51	15.5	6.0	0.0	0.0140	0.0227	0.0087	0.8	N
8/10/2026 10:52	15.4	6.1	0.0	0.0147	0.0227	0.0080	0.8	N
8/10/2026 10:53	15.4	6.3	0.0	0.0147	0.0227	0.0080	0.8	N
8/10/2026 10:54	15.3	6.4	0.0	0.0147	0.0227	0.0080	0.8	N
8/10/2026 10:55	15.1	6.6	0.0	0.0147	0.0233	0.0087	0.8	N
8/10/2026 10:56	14.9	6.6	0.0	0.0147	0.0240	0.0093	0.8	N
8/10/2026 10:57	14.8	6.7	0.0	0.0140	0.0247	0.0107	0.9	N
8/10/2026 10:58	14.8	6.7	0.0	0.0133	0.0247	0.0113	0.9	N
8/10/2026 10:59	14.7	6.6	0.0	0.0133	0.0240	0.0107	0.9	N
8/10/2026 11:00	14.8	6.6	0.0	0.0133	0.0233	0.0100	0.9	N
8/10/2026 11:01	14.8	7.0	0.0	0.0133	0.0227	0.0093	0.9	N
8/10/2026 11:02	14.7	7.2	0.0	0.0133	0.0227	0.0093	0.9	N
8/10/2026 11:03	14.8	7.1	0.0	0.0133	0.0227	0.0093	1.0	N
8/10/2026 11:04	14.8	7.1	0.0	0.0133	0.0227	0.0093	1.0	N
8/10/2026 11:05	14.9	7.1	0.0	0.0120	0.0227	0.0107	1.0	N
8/10/2026 11:06	14.7	7.1	0.0	0.0107	0.0220	0.0113	1.0	N
8/10/2026 11:07	14.3	7.1	0.0	0.0100	0.0220	0.0120	1.0	N
8/10/2026 11:08	13.9	7.0	0.0	0.0100	0.0220	0.0120	1.0	N
8/10/2026 11:09	13.6	7.0	0.0	0.0100	0.0220	0.0120	1.0	N
8/10/2026 11:10	13.4	7.0	0.0	0.0100	0.0220	0.0120	1.0	N
8/10/2026 11:11	13.2	6.9	0.0	0.0100	0.0213	0.0113	1.0	N
8/10/2026 11:12	12.9	6.9	0.0	0.0100	0.0213	0.0113	1.0	N
8/10/2026 11:13	12.6	7.0	0.0	0.0100	0.0220	0.0120	1.0	N
8/10/2026 11:14	12.2	7.0	0.0	0.0100	0.0227	0.0127	1.0	N

Date/Time	Average Upwind PM10 (µg/m³)	Average Downwind PM10 (µg/m³)	Average Contribution PM10 (µg/m³)	Average Upwind VOC (ppm)	Average Downwind VOC (ppm)	Average Contribution VOC (ppm)	Wind Speed	Wind Direction
8/10/2026 11:15	11.8	6.9	0.0	0.0100	0.0233	0.0133	1.0	N
8/10/2026 11:16	11.4	6.5	0.0	0.0100	0.0240	0.0140	1.0	N
8/10/2026 11:17	11.1	6.2	0.0	0.0100	0.0240	0.0140	1.0	N
8/10/2026 11:18	10.6	6.0	0.0	0.0100	0.0233	0.0133	1.0	N
8/10/2026 11:19	10.2	5.8	0.0	0.0100	0.0227	0.0127	1.0	N
8/10/2026 11:20	9.8	5.7	0.0	0.0100	0.0220	0.0120	1.0	N
8/10/2026 11:21	9.5	5.7	0.0	0.0100	0.0220	0.0120	1.0	N
8/10/2026 11:22	9.5	5.6	0.0	0.0100	0.0220	0.0120	1.0	N
8/10/2026 11:23	9.6	5.5	0.0	0.0100	0.0220	0.0120	1.0	N
8/10/2026 11:24	9.7	5.4	0.0	0.0100	0.0220	0.0120	1.0	N
8/10/2026 11:25	9.7	5.4	0.0	0.0100	0.0220	0.0120	1.0	N
8/10/2026 11:26	9.6	5.4	0.0	0.0100	0.0220	0.0120	1.0	N
8/10/2026 11:27	9.7	5.3	0.0	0.0100	0.0213	0.0113	1.0	N
8/10/2026 11:28	9.9	5.3	0.0	0.0100	0.0207	0.0107	1.0	N
8/10/2026 11:29	10.0	5.3	0.0	0.0100	0.0200	0.0100	1.0	N
8/10/2026 11:30	10.2	5.4	0.0	0.0100	0.0200	0.0100	1.0	N
8/10/2026 11:31	10.3	5.4	0.0	0.0100	0.0193	0.0093	1.0	N
8/10/2026 11:32	10.5	5.5	0.0	0.0100	0.0193	0.0093	1.0	N
8/10/2026 11:33	10.5	5.6	0.0	0.0100	0.0200	0.0100	1.0	N
8/10/2026 11:34	10.6	5.6	0.0	0.0100	0.0207	0.0107	1.0	N
8/10/2026 11:35	10.7	5.7	0.0	0.0100	0.0207	0.0107	1.0	N
8/10/2026 11:36	10.8	5.7	0.0	0.0100	0.0207	0.0107	1.0	N
8/10/2026 11:37	10.9	5.7	0.0	0.0100	0.0213	0.0113	1.0	N
8/10/2026 11:38	10.9	5.7	0.0	0.0100	0.0227	0.0127	1.0	N
8/10/2026 11:39	10.8	5.8	0.0	0.0093	0.0240	0.0147	1.0	N
8/10/2026 11:40	10.9	5.8	0.0	0.0093	0.0260	0.0167	1.0	N
8/10/2026 11:41	10.8	5.8	0.0	0.0093	0.0280	0.0187	1.0	N
8/10/2026 11:42	10.7	5.9	0.0	0.0093	0.0293	0.0200	1.0	N
8/10/2026 11:43	10.7	5.9	0.0	0.0093	0.0293	0.0200	1.0	N
8/10/2026 11:44	10.7	5.8	0.0	0.0093	0.0293	0.0200	1.0	N
8/10/2026 11:45	10.7	5.8	0.0	0.0100	0.0287	0.0187	1.0	N

Date/Time	Average Upwind PM10 (µg/m³)	Average Downwind PM10 (µg/m³)	Average Contribution PM10 (µg/m³)	Average Upwind VOC (ppm)	Average Downwind VOC (ppm)	Average Contribution VOC (ppm)	Wind Speed	Wind Direction
8/10/2026 11:46	10.7	5.9	0.0	0.0107	0.0287	0.0180	1.0	N
8/10/2026 11:47	10.6	5.9	0.0	0.0113	0.0287	0.0173	1.0	N
8/10/2026 11:48	10.6	5.9	0.0	0.0120	0.0287	0.0167	1.0	N
8/10/2026 11:49	10.6	5.9	0.0	0.0120	0.0287	0.0167	1.0	N
8/10/2026 11:50	10.5	5.9	0.0	0.0120	0.0287	0.0167	1.0	N
8/10/2026 11:51	10.5	5.9	0.0	0.0120	0.0287	0.0167	1.0	N
8/10/2026 11:52	10.5	5.9	0.0	0.0120	0.0287	0.0167	1.0	N
8/10/2026 11:53	10.6	6.0	0.0	0.0127	0.0300	0.0173	1.0	N
8/10/2026 11:54	10.7	6.0	0.0	0.0147	0.0327	0.0180	1.0	N
8/10/2026 11:55	10.8	6.0	0.0	0.0207	0.0347	0.0140	1.0	N
8/10/2026 11:56	10.9	6.0	0.0	0.0240	0.0367	0.0127	1.0	N
8/10/2026 11:57	10.9	5.9	0.0	0.0253	0.0380	0.0127	1.0	N
8/10/2026 11:58	11.0	5.9	0.0	0.0253	0.0400	0.0147	1.0	N
8/10/2026 11:59	11.0	5.8	0.0	0.0260	0.0420	0.0160	1.0	N
8/10/2026 12:00	10.9	5.8	0.0	0.0253	0.0433	0.0180	1.0	N
8/10/2026 12:01	10.9	5.7	0.0	0.0247	0.0440	0.0193	1.0	N
8/10/2026 12:02	10.8	5.7	0.0	0.0240	0.0433	0.0193	1.0	N
8/10/2026 12:03	10.8	5.7	0.0	0.0233	0.0427	0.0193	1.0	N
8/10/2026 12:04	10.8	5.6	0.0	0.0233	0.0427	0.0193	1.0	N
8/10/2026 12:05	10.7	5.7	0.0	0.0233	0.0433	0.0200	1.0	N
8/10/2026 12:06	10.6	5.7	0.0	0.0233	0.0433	0.0200	1.0	N
8/10/2026 12:07	10.6	5.6	0.0	0.0233	0.0427	0.0193	1.0	N
8/10/2026 12:08	10.3	5.6	0.0	0.0227	0.0400	0.0173	1.0	N
8/10/2026 12:09	10.3	5.6	0.0	0.0213	0.0360	0.0147	1.0	N
8/10/2026 12:10	10.1	5.6	0.0	0.0153	0.0320	0.0167	1.0	N
8/10/2026 12:11	10.0	5.6	0.0	0.0120	0.0280	0.0160	1.0	N
8/10/2026 12:12	10.0	5.7	0.0	0.0107	0.0253	0.0147	1.0	N
8/10/2026 12:13	9.9	5.7	0.0	0.0107	0.0233	0.0127	1.0	N
8/10/2026 12:14	9.9	5.8	0.0	0.0107	0.0213	0.0107	1.0	N
8/10/2026 12:15	9.9	5.8	0.0	0.0113	0.0200	0.0087	1.0	N
8/10/2026 12:16	9.8	5.9	0.0	0.0113	0.0193	0.0080	1.0	N

Date/Time	Average Upwind PM10 (µg/m³)	Average Downwind PM10 (µg/m³)	Average Contribution PM10 (µg/m³)	Average Upwind VOC (ppm)	Average Downwind VOC (ppm)	Average Contribution VOC (ppm)	Wind Speed	Wind Direction
8/10/2026 12:17	9.8	5.9	0.0	0.0113	0.0200	0.0087	1.0	N
8/10/2026 12:18	9.9	5.9	0.0	0.0113	0.0207	0.0093	1.0	N
8/10/2026 12:19	9.8	6.0	0.0	0.0113	0.0207	0.0093	1.0	N
8/10/2026 12:20	9.9	6.1	0.0	0.0113	0.0200	0.0087	1.0	N
8/10/2026 12:21	10.0	6.2	0.0	0.0133	0.0207	0.0073	1.0	N
8/10/2026 12:22	10.0	6.2	0.0	0.0147	0.0213	0.0067	1.0	N
8/10/2026 12:23	10.1	6.2	0.0	0.0147	0.0213	0.0067	1.0	N
8/10/2026 12:24	10.1	6.3	0.0	0.0147	0.0213	0.0067	1.0	N
8/10/2026 12:25	10.1	6.4	0.0	0.0147	0.0207	0.0060	1.0	N
8/10/2026 12:26	10.2	6.5	0.0	0.0153	0.0200	0.0047	1.0	N
8/10/2026 12:27	10.2	6.5	0.0	0.0160	0.0200	0.0040	1.0	N
8/10/2026 12:28	10.2	6.8	0.0	0.0160	0.0200	0.0040	1.0	N
8/10/2026 12:29	10.3	6.9	0.0	0.0153	0.0200	0.0047	1.0	N
8/10/2026 12:30	10.3	7.0	0.0	0.0147	0.0200	0.0053	1.0	N
8/10/2026 12:31	10.3	7.0	0.0	0.0147	0.0200	0.0053	1.0	N
8/10/2026 12:32	10.4	7.1	0.0	0.0147	0.0200	0.0053	1.0	N
8/10/2026 12:33	10.5	7.2	0.0	0.0147	0.0193	0.0047	1.0	N
8/10/2026 12:34	10.7	7.5	0.0	0.0147	0.0193	0.0047	1.0	N
8/10/2026 12:35	10.8	7.8	0.0	0.0153	0.0193	0.0040	1.0	N
8/10/2026 12:36	10.9	7.8	0.0	0.0140	0.0193	0.0053	1.0	N
8/10/2026 12:37	10.9	7.8	0.0	0.0133	0.0193	0.0060	1.0	N
8/10/2026 12:38	11.0	7.8	0.0	0.0133	0.0200	0.0067	1.0	N
8/10/2026 12:39	11.0	7.8	0.0	0.0133	0.0207	0.0073	1.0	N
8/10/2026 12:40	11.0	7.8	0.0	0.0133	0.0213	0.0080	1.0	N
8/10/2026 12:41	11.1	7.7	0.0	0.0127	0.0207	0.0080	1.0	N
8/10/2026 12:42	11.1	7.7	0.0	0.0120	0.0193	0.0073	1.0	N
8/10/2026 12:43	11.2	7.4	0.0	0.0120	0.0180	0.0060	1.0	N
8/10/2026 12:44	11.2	7.3	0.0	0.0120	0.0173	0.0053	1.0	N
8/10/2026 12:45	11.3	7.3	0.0	0.0127	0.0167	0.0040	1.0	N
8/10/2026 12:46	11.3	7.2	0.0	0.0133	0.0160	0.0027	1.0	N
8/10/2026 12:47	11.3	7.4	0.0	0.0133	0.0160	0.0027	1.0	N

Date/Time	Average Upwind PM10 (µg/m³)	Average Downwind PM10 (µg/m³)	Average Contribution PM10 (µg/m³)	Average Upwind VOC (ppm)	Average Downwind VOC (ppm)	Average Contribution VOC (ppm)	Wind Speed	Wind Direction
8/10/2026 12:48	11.3	8.5	0.0	0.0133	0.0167	0.0033	1.0	N
8/10/2026 12:49	11.3	10.1	0.0	0.0133	0.0167	0.0033	1.0	N
8/10/2026 12:50	11.4	10.3	0.0	0.0127	0.0167	0.0040	1.0	N
8/10/2026 12:51	11.3	10.3	0.0	0.0120	0.0153	0.0033	1.0	N
8/10/2026 12:52	11.4	10.4	0.0	0.0113	0.0140	0.0027	1.1	N
8/10/2026 12:53	11.5	10.7	0.0	0.0113	0.0127	0.0013	1.1	N
8/10/2026 12:54	11.6	11.0	0.0	0.0113	0.0120	0.0007	1.1	N
8/10/2026 12:55	11.6	11.2	0.0	0.0113	0.0120	0.0007	1.1	N
8/10/2026 12:56	11.6	11.3	0.0	0.0113	0.0133	0.0020	1.2	N
8/10/2026 12:57	11.7	11.7	0.0	0.0113	0.0147	0.0033	1.2	N
8/10/2026 12:58	11.8	12.1	0.4	0.0113	0.0160	0.0047	1.2	N
8/10/2026 12:59	11.9	12.3	0.4	0.0113	0.0167	0.0053	1.2	N
8/10/2026 13:00	12.0	12.4	0.4	0.0107	0.0173	0.0067	1.2	NNE
8/10/2026 13:01	12.1	12.6	0.5	0.0100	0.0173	0.0073	1.2	NNE
8/10/2026 13:02	12.1	12.6	0.4	0.0100	0.0167	0.0067	1.2	NNE
8/10/2026 13:03	12.2	11.7	0.0	0.0100	0.0167	0.0067	1.2	NNE
8/10/2026 13:04	12.2	10.2	0.0	0.0100	0.0160	0.0060	1.2	NNE
8/10/2026 13:05	12.4	9.8	0.0	0.0100	0.0193	0.0093	1.2	NNE
8/10/2026 13:06	12.5	9.9	0.0	0.0107	0.0287	0.0180	1.1	NNE
8/10/2026 13:07	12.5	10.1	0.0	0.0113	0.0380	0.0267	1.1	NNE
8/10/2026 13:08	12.6	10.9	0.0	0.0120	0.0433	0.0313	1.1	NNE
8/10/2026 13:09	12.7	11.0	0.0	0.0127	0.0460	0.0333	1.0	NNE
8/10/2026 13:10	12.8	11.5	0.0	0.0127	0.0480	0.0353	1.0	NNE
8/10/2026 13:11	12.9	12.9	0.0	0.0127	0.0493	0.0367	0.9	NNE
8/10/2026 13:12	12.8	13.0	0.2	0.0127	0.0507	0.0380	0.9	NNE
8/10/2026 13:13	12.6	13.1	0.5	0.0127	0.0513	0.0387	0.8	NNE
8/10/2026 13:14	12.2	13.5	1.2	0.0127	0.0520	0.0393	0.8	NNE
8/10/2026 13:15	11.9	13.9	1.9	0.0127	0.0527	0.0400	0.8	NNE
8/10/2026 13:16	11.7	14.2	2.5	0.0127	0.0533	0.0407	0.8	NNE
8/10/2026 13:17	11.4	14.4	3.0	0.0127	0.0533	0.0407	0.7	NNE
8/10/2026 13:18	11.1	14.7	3.5	0.0127	0.0527	0.0400	0.7	NNE

Date/Time	Average Upwind PM10 (µg/m³)	Average Downwind PM10 (µg/m³)	Average Contribution PM10 (µg/m³)	Average Upwind VOC (ppm)	Average Downwind VOC (ppm)	Average Contribution VOC (ppm)	Wind Speed	Wind Direction
8/10/2026 13:19	10.8	14.8	4.0	0.0127	0.0533	0.0407	0.7	NNE
8/10/2026 13:20	10.4	15.0	4.5	0.0127	0.0500	0.0373	0.7	NNE
8/10/2026 13:21	10.1	15.3	5.2	0.0120	0.0413	0.0293	0.7	NNE
8/10/2026 13:22	9.8	15.5	5.7	0.0113	0.0327	0.0213	0.6	NNE
8/10/2026 13:23	9.4	14.9	5.5	0.0107	0.0280	0.0173	0.6	NNE
8/10/2026 13:24	9.1	14.9	5.8	0.0100	0.0253	0.0153	0.6	NNE
8/10/2026 13:25	8.8	14.6	5.8	0.0100	0.0233	0.0133	0.6	NNE
8/10/2026 13:26	8.4	13.5	5.1	0.0100	0.0213	0.0113	0.6	NNE
8/10/2026 13:27	8.2	13.4	5.2	0.0100	0.0193	0.0093	0.6	NNE
8/10/2026 13:28	8.2	13.3	5.1	0.0100	0.0180	0.0080	0.6	NNE
8/10/2026 13:29	8.2	13.2	5.1	0.0100	0.0167	0.0067	0.6	NNE
8/10/2026 13:30	8.1	13.1	5.0	0.0100	0.0153	0.0053	0.6	NNE
8/10/2026 13:31	8.1	13.0	4.9	0.0100	0.0147	0.0047	0.6	NNE
8/10/2026 13:32	8.1	13.0	4.9	0.0100	0.0147	0.0047	0.6	NNE
8/10/2026 13:33	8.1	12.9	4.8	0.0100	0.0147	0.0047	0.6	NNE
8/10/2026 13:34	8.1	12.9	4.8	0.0100	0.0140	0.0040	0.6	NNE
8/10/2026 13:35	8.1	12.9	4.8	0.0100	0.0133	0.0033	0.6	NNE
8/10/2026 13:36	8.1	12.8	4.7	0.0100	0.0127	0.0027	0.6	NNE
8/10/2026 13:37	8.1	12.7	4.6	0.0100	0.0120	0.0020	0.6	NNE
8/10/2026 13:38	8.1	12.6	4.5	0.0100	0.0113	0.0013	0.6	NNE
8/10/2026 13:39	8.1	12.6	4.4	0.0100	0.0107	0.0007	0.6	NNE
8/10/2026 13:40	8.1	12.5	4.4	0.0100	0.0100	0.0000	0.6	NNE
8/10/2026 13:41	8.1	12.5	4.3	0.0100	0.0100	0.0000	0.6	NNE
8/10/2026 13:42	8.1	12.4	4.3	0.0100	0.0100	0.0000	0.6	NNE
8/10/2026 13:43	8.1	12.4	4.3	0.0100	0.0100	0.0000	0.6	NNE
8/10/2026 13:44	8.2	12.4	4.2	0.0100	0.0100	0.0000	0.6	NNE
8/10/2026 13:45	8.3	12.5	4.2	0.0100	0.0100	0.0000	0.6	NNE
8/10/2026 13:46	8.4	12.6	4.3	0.0100	0.0100	0.0000	0.6	NNE
8/10/2026 13:47	8.5	12.7	4.3	0.0100	0.0100	0.0000	0.6	NNE
8/10/2026 13:48	8.6	12.8	4.2	0.0100	0.0100	0.0000	0.6	NNE
8/10/2026 13:49	8.7	12.9	4.2	0.0100	0.0100	0.0000	0.6	NNE

Date/Time	Average Upwind PM10 (µg/m³)	Average Downwind PM10 (µg/m³)	Average Contribution PM10 (µg/m³)	Average Upwind VOC (ppm)	Average Downwind VOC (ppm)	Average Contribution VOC (ppm)	Wind Speed	Wind Direction
8/10/2026 13:50	8.8	12.9	4.1	0.0100	0.0100	0.0000	0.6	NNE
8/10/2026 13:51	8.8	12.9	4.1	0.0100	0.0100	0.0000	0.6	NNE
8/10/2026 13:52	9.1	13.1	4.0	0.0100	0.0100	0.0000	0.6	NNE
8/10/2026 13:53	9.5	13.5	4.0	0.0100	0.0100	0.0000	0.6	NNE
8/10/2026 13:54	9.8	13.7	3.9	0.0100	0.0100	0.0000	0.6	NNE
8/10/2026 13:55	10.1	13.9	3.8	0.0100	0.0100	0.0000	0.6	NNE
8/10/2026 13:56	10.5	14.2	3.8	0.0100	0.0100	0.0000	0.6	NNE
8/10/2026 13:57	11.0	15.2	4.2	0.0100	0.0100	0.0000	0.6	NNE
8/10/2026 13:58	11.3	16.4	5.1	0.0100	0.0100	0.0000	0.6	NNE
8/10/2026 13:59	11.6	16.8	5.3	0.0100	0.0100	0.0000	0.6	NNE
8/10/2026 14:00	12.0	17.0	5.0	0.0100	0.0100	0.0000	0.6	NNE
8/10/2026 14:01	12.4	17.0	4.7	0.0100	0.0100	0.0000	0.6	NNE
8/10/2026 14:02	13.0	18.1	5.1	0.0100	0.0100	0.0000	0.6	NNE
8/10/2026 14:03	13.4	19.0	5.6	0.0100	0.0100	0.0000	0.6	NNE
8/10/2026 14:04	13.8	19.2	5.4	0.0100	0.0107	0.0007	0.6	NNE
8/10/2026 14:05	14.2	19.4	5.2	0.0100	0.0113	0.0013	0.6	NNE
8/10/2026 14:06	14.6	19.6	5.0	0.0100	0.0113	0.0013	0.6	NNE
8/10/2026 14:07	14.7	19.6	4.9	0.0100	0.0113	0.0013	0.6	NNE
8/10/2026 14:08	14.7	19.4	4.6	0.0100	0.0113	0.0013	0.6	NNE
8/10/2026 14:09	14.8	19.7	4.9	0.0100	0.0113	0.0013	0.6	NNE
8/10/2026 14:10	14.9	19.6	4.7	0.0100	0.0113	0.0013	0.6	NNE
8/10/2026 14:11	14.9	19.8	4.9	0.0100	0.0113	0.0013	0.6	NNE
8/10/2026 14:12	14.8	19.0	4.2	0.0100	0.0113	0.0013	0.6	NNE
8/10/2026 14:13	14.9	18.5	3.6	0.0100	0.0113	0.0013	0.6	NNE
8/10/2026 14:14	14.9	18.7	3.8	0.0100	0.0113	0.0013	0.6	NNE
8/10/2026 14:15	14.9	20.3	5.4	0.0100	0.0113	0.0013	0.6	NNE
8/10/2026 14:16	14.8	21.2	6.3	0.0100	0.0113	0.0013	0.6	NNE
8/10/2026 14:17	14.5	20.2	5.6	0.0100	0.0113	0.0013	0.6	NNE
8/10/2026 14:18	14.4	19.3	4.9	0.0100	0.0113	0.0013	0.6	NNE
8/10/2026 14:19	14.3	19.2	5.0	0.0100	0.0107	0.0007	0.6	NNE
8/10/2026 14:20	14.3	19.7	5.4	0.0100	0.0100	0.0000	0.6	NNE

Date/Time	Average Upwind PM10 (µg/m³)	Average Downwind PM10 (µg/m³)	Average Contribution PM10 (µg/m³)	Average Upwind VOC (ppm)	Average Downwind VOC (ppm)	Average Contribution VOC (ppm)	Wind Speed	Wind Direction
8/10/2026 14:21	14.2	19.6	5.5	0.0100	0.0100	0.0000	0.6	NNE
8/10/2026 14:22	14.0	19.7	5.7	0.0100	0.0100	0.0000	0.6	NNE
8/10/2026 14:23	13.8	19.6	5.8	0.0100	0.0100	0.0000	0.6	NNE
8/10/2026 14:24	13.9	19.2	5.3	0.0100	0.0100	0.0000	0.6	NNE
8/10/2026 14:25	13.9	19.1	5.2	0.0100	0.0100	0.0000	0.7	N
8/10/2026 14:26	14.0	18.7	4.7	0.0100	0.0100	0.0000	0.7	NW
8/10/2026 14:27	13.9	18.5	4.5	0.0100	0.0100	0.0000	0.7	N
8/10/2026 14:28	14.0	17.8	3.8	0.0100	0.0100	0.0000	0.8	NNE
8/10/2026 14:29	14.1	17.3	3.2	0.0100	0.0100	0.0000	0.8	N
8/10/2026 14:30	14.1	15.7	1.5	0.0100	0.0100	0.0000	0.8	NW
8/10/2026 14:31	14.1	14.5	0.4	0.0100	0.0100	0.0000	0.9	N
8/10/2026 14:32	14.2	14.3	0.2	0.0100	0.0107	0.0007	1.0	N
8/10/2026 14:33	14.2	14.1	0.0	0.0100	0.0113	0.0013	1.0	NNW
8/10/2026 14:34	14.3	13.9	0.0	0.0100	0.0120	0.0020	1.0	N
8/10/2026 14:35	14.3	13.2	0.0	0.0100	0.0133	0.0033	1.0	NW
8/10/2026 14:36	14.3	12.8	0.0	0.0100	0.0147	0.0047	1.0	N
8/10/2026 14:37	14.4	12.6	0.0	0.0100	0.0160	0.0060	1.1	N
8/10/2026 14:38	14.6	12.4	0.0	0.0100	0.0167	0.0067	1.2	N
8/10/2026 14:39	14.5	12.3	0.0	0.0100	0.0167	0.0067	1.3	N
8/10/2026 14:40	14.5	12.1	0.0	0.0100	0.0167	0.0067	1.3	N
8/10/2026 14:41	14.5	11.9	0.0	0.0100	0.0167	0.0067	1.3	N
8/10/2026 14:42	14.5	11.7	0.0	0.0100	0.0173	0.0073	1.3	N
8/10/2026 14:43	14.4	11.5	0.0	0.0100	0.0180	0.0080	1.4	N
8/10/2026 14:44	14.4	11.1	0.0	0.0100	0.0193	0.0093	1.4	N
8/10/2026 14:45	14.3	10.8	0.0	0.0100	0.0213	0.0113	1.4	NNW
8/10/2026 14:46	14.2	10.5	0.0	0.0100	0.0220	0.0120	1.4	NW
8/10/2026 14:47	14.1	10.3	0.0	0.0100	0.0213	0.0113	1.4	NW
8/10/2026 14:48	14.0	10.1	0.0	0.0100	0.0207	0.0107	1.4	NW
8/10/2026 14:49	13.9	9.9	0.0	0.0100	0.0200	0.0100	1.4	NW
8/10/2026 14:50	13.9	9.8	0.0	0.0100	0.0187	0.0087	1.4	NW
8/10/2026 14:51	13.9	9.7	0.0	0.0100	0.0173	0.0073	1.4	NW

Date/Time	Average Upwind PM10 (µg/m³)	Average Downwind PM10 (µg/m³)	Average Contribution PM10 (µg/m³)	Average Upwind VOC (ppm)	Average Downwind VOC (ppm)	Average Contribution VOC (ppm)	Wind Speed	Wind Direction
8/10/2026 14:52	13.8	9.6	0.0	0.0100	0.0160	0.0060	1.3	NW
8/10/2026 14:53	13.8	9.4	0.0	0.0100	0.0160	0.0060	1.3	NW
8/10/2026 14:54	13.9	9.3	0.0	0.0100	0.0173	0.0073	1.2	NW
8/10/2026 14:55	13.9	9.2	0.0	0.0100	0.0173	0.0073	1.2	NW
8/10/2026 14:56	13.8	9.1	0.0	0.0100	0.0167	0.0067	1.1	NW
8/10/2026 14:57	13.8	9.1	0.0	0.0100	0.0160	0.0060	1.1	NW
8/10/2026 14:58	13.9	9.1	0.0	0.0100	0.0167	0.0067	1.1	NW
8/10/2026 14:59	13.9	9.1	0.0	0.0100	0.0167	0.0067	1.0	NW
8/10/2026 15:00	13.9	9.1	0.0	0.0100	0.0160	0.0060	1.0	NW
8/10/2026 15:01	14.0	9.4	0.0	0.0100	0.0160	0.0060	1.0	NW
8/10/2026 15:02	14.1	9.6	0.0	0.0100	0.0167	0.0067	1.0	NW
8/10/2026 15:03	14.2	9.7	0.0	0.0100	0.0173	0.0073	1.0	NW
8/10/2026 15:04	14.3	9.7	0.0	0.0100	0.0180	0.0080	1.0	NW
8/10/2026 15:05	14.2	9.7	0.0	0.0100	0.0187	0.0087	1.0	NW
8/10/2026 15:06	14.0	9.7	0.0	0.0100	0.0193	0.0093	1.0	NW
8/10/2026 15:07	13.8	9.7	0.0	0.0100	0.0200	0.0100	1.0	NW
8/10/2026 15:08	13.8	9.7	0.0	0.0100	0.0200	0.0100	1.0	NW
8/10/2026 15:09	13.7	9.8	0.0	0.0100	0.0187	0.0087	1.0	NW
8/10/2026 15:10	13.5	9.9	0.0	0.0100	0.0187	0.0087	1.0	NW
8/10/2026 15:11	13.4	10.0	0.0	0.0100	0.0193	0.0093	1.0	NW
8/10/2026 15:12	13.3	10.1	0.0	0.0100	0.0193	0.0093	1.0	NW
8/10/2026 15:13	13.1	10.9	0.0	0.0100	0.0180	0.0080	1.0	NW
8/10/2026 15:14	13.0	11.2	0.0	0.0100	0.0173	0.0073	1.0	NW
8/10/2026 15:15	12.8	11.4	0.0	0.0100	0.0180	0.0080	1.0	NW
8/10/2026 15:16	12.6	11.2	0.0	0.0100	0.0193	0.0093	1.0	NNW
8/10/2026 15:17	12.4	11.2	0.0	0.0100	0.0207	0.0107	1.0	NNE
8/10/2026 15:18	12.2	11.2	0.0	0.0100	0.0213	0.0113	1.0	NNE
8/10/2026 15:19	12.0	11.2	0.0	0.0100	0.0220	0.0120	0.9	NNE
8/10/2026 15:20	11.9	11.1	0.0	0.0100	0.0220	0.0120	0.9	NNE
8/10/2026 15:21	12.0	11.1	0.0	0.0100	0.0213	0.0113	0.9	NNE
8/10/2026 15:22	12.1	11.0	0.0	0.0100	0.0213	0.0113	0.9	NNE

Date/Time	Average Upwind PM10 (µg/m³)	Average Downwind PM10 (µg/m³)	Average Contribution PM10 (µg/m³)	Average Upwind VOC (ppm)	Average Downwind VOC (ppm)	Average Contribution VOC (ppm)	Wind Speed	Wind Direction
8/10/2026 15:23	12.2	11.0	0.0	0.0100	0.0213	0.0113	0.8	NNE
8/10/2026 15:24	12.4	10.9	0.0	0.0100	0.0213	0.0113	0.8	NNE
8/10/2026 15:25	12.5	10.7	0.0	0.0100	0.0220	0.0120	0.8	NNE
8/10/2026 15:26	12.7	10.6	0.0	0.0100	0.0227	0.0127	0.8	NNE
8/10/2026 15:27	12.8	10.5	0.0	0.0100	0.0240	0.0140	0.8	NNE
8/10/2026 15:28	13.0	9.7	0.0	0.0100	0.0253	0.0153	0.8	NNE
8/10/2026 15:29	13.2	9.3	0.0	0.0100	0.0260	0.0160	0.8	NNE
8/10/2026 15:30	13.7	9.0	0.0	0.0100	0.0247	0.0147	0.8	NNE
8/10/2026 15:31	14.0	8.8	0.0	0.0100	0.0227	0.0127	0.8	NNE
8/10/2026 15:32	14.1	8.7	0.0	0.0100	0.0207	0.0107	0.8	NNE
8/10/2026 15:33	14.2	8.5	0.0	0.0100	0.0193	0.0093	0.8	NNE
8/10/2026 15:34	14.4	8.5	0.0	0.0100	0.0180	0.0080	0.8	NNE
8/10/2026 15:35	14.6	8.5	0.0	0.0100	0.0173	0.0073	0.8	NNE
8/10/2026 15:36	14.7	8.5	0.0	0.0100	0.0173	0.0073	0.8	NNE
8/10/2026 15:37	14.8	8.5	0.0	0.0100	0.0167	0.0067	0.8	NNE
8/10/2026 15:38	14.8	8.5	0.0	0.0100	0.0167	0.0067	0.8	NNE
8/10/2026 15:39	14.7	8.4	0.0	0.0100	0.0173	0.0073	0.8	NNE
8/10/2026 15:40	14.7	8.4	0.0	0.0100	0.0173	0.0073	0.8	NNE
8/10/2026 15:41	14.7	8.4	0.0	0.0100	0.0167	0.0067	0.8	NNE
8/10/2026 15:42	14.7	8.4	0.0	0.0100	0.0167	0.0067	0.8	NNE
8/10/2026 15:43	14.8	8.5	0.0	0.0100	0.0173	0.0073	0.8	NNE
8/10/2026 15:44	14.6	8.5	0.0	0.0100	0.0180	0.0080	0.8	NNE
8/10/2026 15:45	14.4	8.5	0.0	0.0100	0.0200	0.0100	0.8	NNE
8/10/2026 15:46	14.2	8.5	0.0	0.0100	0.0233	0.0133	0.8	NNE
8/10/2026 15:47	14.1	8.6	0.0	0.0100	0.0260	0.0160	0.8	NNE
8/10/2026 15:48	14.1	8.6	0.0	0.0100	0.0287	0.0187	0.8	NNE
8/10/2026 15:49	14.0	8.6	0.0	0.0100	0.0307	0.0207	0.8	NNE
8/10/2026 15:50	13.9	8.6	0.0	0.0100	0.0313	0.0213	0.8	NNE
8/10/2026 15:51	13.8	8.7	0.0	0.0100	0.0320	0.0220	0.8	NNE
8/10/2026 15:52	14.1	8.7	0.0	0.0100	0.0327	0.0227	0.8	NNE
8/10/2026 15:53	14.2	8.7	0.0	0.0100	0.0327	0.0227	0.8	NNE

Date/Time	Average Upwind PM10 (µg/m³)	Average Downwind PM10 (µg/m³)	Average Contribution PM10 (µg/m³)	Average Upwind VOC (ppm)	Average Downwind VOC (ppm)	Average Contribution VOC (ppm)	Wind Speed	Wind Direction
8/10/2026 15:54	14.1	8.8	0.0	0.0100	0.0320	0.0220	0.8	NNE
8/10/2026 15:55	14.0	8.8	0.0	0.0100	0.0313	0.0213	0.9	N
8/10/2026 15:56	13.9	8.7	0.0	0.0100	0.0313	0.0213	1.0	N
8/10/2026 15:57	13.8	8.7	0.0	0.0100	0.0300	0.0200	1.0	N
8/10/2026 15:58	13.7	8.7	0.0	0.0100	0.0280	0.0180	0.9	W
8/10/2026 15:59	13.5	8.6	0.0	0.0100	0.0260	0.0160	0.9	W
8/10/2026 16:00	13.4	8.6	0.0	0.0100	0.0233	0.0133	0.9	NNW
8/10/2026 16:01	13.3	8.6	0.0	0.0100	0.0200	0.0100	0.9	NNW
8/10/2026 16:02	13.4	8.6	0.0	0.0100	0.0173	0.0073	0.9	NNW
8/10/2026 16:03	13.4	8.6	0.0	0.0100	0.0147	0.0047	1.0	NNW
8/10/2026 16:04	13.5	8.6	0.0	0.0100	0.0127	0.0027	1.0	NNW
8/10/2026 16:05	13.5	8.6	0.0	0.0100	0.0120	0.0020	1.1	NNW
8/10/2026 16:06	13.5	8.6	0.0	0.0100	0.0113	0.0013	1.1	NNW
8/10/2026 16:07	13.2	8.6	0.0	0.0100	0.0107	0.0007	1.2	NNW
8/10/2026 16:08	13.0	8.6	0.0	0.0100	0.0100	0.0000	1.2	NNW
8/10/2026 16:09	12.9	8.6	0.0	0.0100	0.0100	0.0000	1.2	NNW
8/10/2026 16:10	13.0	8.7	0.0	0.0100	0.0107	0.0007	1.2	NNW
8/10/2026 16:11	13.1	8.7	0.0	0.0100	0.0113	0.0013	1.2	NNW
8/10/2026 16:12	13.1	8.7	0.0	0.0100	0.0120	0.0020	1.2	N
8/10/2026 16:13	13.2	8.9	0.0	0.0100	0.0133	0.0033	1.4	N
8/10/2026 16:14	13.3	8.9	0.0	0.0100	0.0147	0.0047	1.7	N
8/10/2026 16:15	13.6	9.0	0.0	0.0100	0.0160	0.0060	1.9	N
8/10/2026 16:16	13.7	9.0	0.0	0.0100	0.0173	0.0073	1.9	N
8/10/2026 16:17	13.7	9.0	0.0	0.0100	0.0187	0.0087	1.9	NNW
8/10/2026 16:18	13.7	9.0	0.0	0.0100	0.0200	0.0100	1.9	N
8/10/2026 16:19	13.4	9.4	0.0	0.0113	0.0200	0.0087	1.8	E
8/10/2026 16:20	13.1	9.7	0.0	0.0140	0.0200	0.0060	1.7	ESE
8/10/2026 16:21	12.8	10.0	0.0	0.0160	0.0200	0.0040	1.6	ESE
8/10/2026 16:22	12.5	10.3	0.0	0.0180	0.0200	0.0020	1.5	ESE
8/10/2026 16:23	12.2	10.6	0.0	0.0193	0.0200	0.0007	1.4	ESE
8/10/2026 16:24	12.0	10.9	0.0	0.0200	0.0207	0.0007	1.3	ESE

Date/Time	Average Upwind PM10 (µg/m³)	Average Downwind PM10 (µg/m³)	Average Contribution PM10 (µg/m³)	Average Upwind VOC (ppm)	Average Downwind VOC (ppm)	Average Contribution VOC (ppm)	Wind Speed	Wind Direction
8/10/2026 16:25	11.7	11.3	0.0	0.0200	0.0207	0.0007	1.2	ESE
8/10/2026 16:26	11.4	11.6	0.2	0.0200	0.0200	0.0000	1.1	ESE
8/10/2026 16:27	11.2	12.0	0.8	0.0200	0.0193	0.0000	1.0	ESE
8/10/2026 16:28	10.9	12.2	1.3	0.0207	0.0180	0.0000	0.8	ESE
8/10/2026 16:29	10.6	12.5	1.9	0.0227	0.0167	0.0000	0.6	ESE
8/10/2026 16:30	10.2	12.8	2.6	0.0260	0.0153	0.0000	0.5	ESE
8/10/2026 16:31	9.8	13.1	3.3	0.0293	0.0140	0.0000	0.5	ESE
8/10/2026 16:32	9.6	13.4	3.9	0.0320	0.0127	0.0000	0.5	ESE
8/10/2026 16:33	9.2	13.8	4.5	0.0340	0.0113	0.0000	0.6	ESE
8/10/2026 16:34	9.3	13.7	4.4	0.0347	0.0113	0.0000	0.6	ESE
8/10/2026 16:35	9.3	13.7	4.4	0.0347	0.0113	0.0000	0.6	ESE
8/10/2026 16:36	9.3	13.7	4.4	0.0347	0.0113	0.0000	0.6	ESE
8/10/2026 16:37	9.3	13.8	4.5	0.0333	0.0113	0.0000	0.6	ESE
8/10/2026 16:38	9.4	13.9	4.5	0.0320	0.0113	0.0000	0.6	ESE
8/10/2026 16:39	9.4	13.9	4.5	0.0313	0.0107	0.0000	0.6	ESE
8/10/2026 16:40	9.4	13.8	4.4	0.0313	0.0100	0.0000	0.6	ESE
8/10/2026 16:41	9.4	13.9	4.5	0.0313	0.0100	0.0000	0.6	ESE
8/10/2026 16:42	9.4	14.0	4.6	0.0313	0.0100	0.0000	0.6	ESE
8/10/2026 16:43	9.4	14.1	4.7	0.0313	0.0100	0.0000	0.6	ESE
8/10/2026 16:44	9.4	14.2	4.9	0.0307	0.0100	0.0000	0.6	ESE
8/10/2026 16:45	9.4	14.3	4.9	0.0293	0.0100	0.0000	0.6	ESE
8/10/2026 16:46	9.4	14.4	4.9	0.0273	0.0100	0.0000	0.6	ESE
8/10/2026 16:47	9.4	14.4	4.9	0.0253	0.0100	0.0000	0.6	ESE
8/10/2026 16:48	9.5	14.4	4.9	0.0240	0.0100	0.0000	0.6	ESE
8/10/2026 16:49	9.4	14.4	4.9	0.0420	0.0100	0.0000	0.6	ESE
8/10/2026 16:50	9.5	14.4	5.0	0.0793	0.0113	0.0000	0.6	ESE
8/10/2026 16:51	9.5	14.4	5.0	0.0993	0.0127	0.0000	0.6	ESE
8/10/2026 16:52	9.5	14.4	4.9	0.1020	0.0133	0.0000	0.6	ESE
8/10/2026 16:53	9.5	14.3	4.9	0.1040	0.0140	0.0000	0.6	ESE
8/10/2026 16:54	9.5	14.3	4.9	0.1047	0.0140	0.0000	0.6	ESE
8/10/2026 16:55	9.5	14.3	4.8	0.1053	0.0140	0.0000	0.6	ESE

Date/Time	Average Upwind PM10 (µg/m³)	Average Downwind PM10 (µg/m³)	Average Contribution PM10 (µg/m³)	Average Upwind VOC (ppm)	Average Downwind VOC (ppm)	Average Contribution VOC (ppm)	Wind Speed	Wind Direction
8/10/2026 16:56	9.5	14.2	4.7	0.1053	0.0140	0.0000	0.6	ESE
8/10/2026 16:57	9.5	14.0	4.5	0.1053	0.0140	0.0000	0.6	ESE
8/10/2026 16:58	9.4	13.8	4.4	0.1047	0.0140	0.0000	0.6	ESE
8/10/2026 16:59	9.4	13.6	4.2	0.1033	0.0140	0.0000	0.6	ESE

Air Monitoring Data by Location: 1 Min Data

Date/Time	Northwest Location PM10 (µg/m³)	Northwest Location VOC (ppm)	Southeast PM10 (µg/m³)	Southeast VOC (ppm)	Wind Direction	Wind Speed	Upwind	Downwind
08/10/2026 07:04	112.5	0.0000						
08/10/2026 07:05	84.8	0.0000						
08/10/2026 07:06	84.8	0.0000						
08/10/2026 07:07	84.8	0.0000	5.0		N	0.0	Northwest Location (PM10)	Southeast (PM10)
08/10/2026 07:08	84.8	0.0000	4.6	0.0000	N	0.0	Northwest Location (PM10; VOC)	Southeast (PM10; VOC)
08/10/2026 07:09	84.8	0.0000	4.8	0.0000	N	0.0	Northwest Location (PM10; VOC)	Southeast (PM10; VOC)
08/10/2026 07:10	39.4	0.0000	4.8	0.0000	N	0.0	Northwest Location (PM10; VOC)	Southeast (PM10; VOC)
08/10/2026 07:11	36.3	0.0000	4.8	0.0000	N	0.0	Northwest Location (PM10; VOC)	Southeast (PM10; VOC)
08/10/2026 07:12	35.2	0.0100	4.8	0.0000	N	0.0	Northwest Location (PM10; VOC)	Southeast (PM10; VOC)
08/10/2026 07:13	34.0	0.0100	4.0	0.0100	N	0.0	Northwest Location (PM10; VOC)	Southeast (PM10; VOC)
08/10/2026 07:14	32.6	0.0100	4.1	0.0100	N	0.0	Northwest Location (PM10; VOC)	Southeast (PM10; VOC)
08/10/2026 07:15	32.5	0.0100	4.3	0.0100	N	0.0	Northwest Location (PM10; VOC)	Southeast (PM10; VOC)
08/10/2026 07:16	32.5	0.0100	4.4	0.0100	N	0.0	Northwest Location (PM10; VOC)	Southeast (PM10; VOC)
08/10/2026 07:17	31.4	0.0100	4.3	0.0200	N	0.0	Northwest Location (PM10; VOC)	Southeast (PM10; VOC)
08/10/2026 07:18	30.7	0.0100	4.0	0.0200	N	0.0	Northwest Location (PM10; VOC)	Southeast (PM10; VOC)
08/10/2026 07:19	31.1	0.0100	4.1	0.0200	N	0.0	Northwest Location (PM10; VOC)	Southeast (PM10; VOC)
08/10/2026 07:20	30.2	0.0100	4.7	0.0200	N	0.0	Northwest Location (PM10; VOC)	Southeast (PM10; VOC)
08/10/2026 07:21	30.7	0.0100	4.8	0.0200	N	0.0	Northwest Location (PM10; VOC)	Southeast (PM10; VOC)
08/10/2026 07:22	30.7	0.0100	5.9	0.0200	N	0.0	Northwest Location (PM10; VOC)	Southeast (PM10; VOC)
08/10/2026 07:23	32.4	0.0100	5.2	0.0200	N	0.0	Northwest Location (PM10; VOC)	Southeast (PM10; VOC)
08/10/2026 07:24	33.4	0.0100	4.5	0.0200	NNW	0.1	Northwest Location (PM10; VOC)	Southeast (PM10; VOC)
08/10/2026 07:25	30.0	0.0100	4.8	0.0200	WNW	0.4	Northwest Location (PM10; VOC)	Southeast (PM10; VOC)
08/10/2026 07:26	29.6	0.0100	5.1	0.0200	W	0.4	Northwest Location (PM10; VOC)	Southeast (PM10; VOC)
08/10/2026 07:27	31.8	0.0100	5.0	0.0200	W	0.5	Northwest Location (PM10; VOC)	Southeast (PM10; VOC)
08/10/2026 07:28	29.2	0.0300	4.9	0.0200	WNW	0.4	Northwest Location (PM10; VOC)	Southeast (PM10; VOC)
08/10/2026 07:29	31.2	0.0200	5.2	0.0300	WNW	0.4	Northwest Location (PM10; VOC)	Southeast (PM10; VOC)
08/10/2026 07:30	33.1	0.0200	5.4	0.0300	WNW	0.4	Northwest Location (PM10; VOC)	Southeast (PM10; VOC)
08/10/2026 07:31	29.6	0.1200	5.1	0.0300	WNW	0.4	Northwest Location (PM10; VOC)	Southeast (PM10; VOC)
08/10/2026 07:32	28.3	0.0600	5.1	0.0400	WNW	0.4	Northwest Location (PM10; VOC)	Southeast (PM10; VOC)
08/10/2026 07:33	29.2	0.0300	5.0	0.0500	WNW	0.4	Northwest Location (PM10; VOC)	Southeast (PM10; VOC)
08/10/2026 07:34	27.3	0.0300	5.0	0.0500	WNW	0.4	Northwest Location (PM10; VOC)	Southeast (PM10; VOC)

Date/Time	Northwest Location PM10 (µg/m³)	Northwest Location VOC (ppm)	Southeast PM10 (µg/m³)	Southeast VOC (ppm)	Wind Direction	Wind Speed	Upwind	Downwind
08/10/2026 07:35	27.5	0.0200	4.7	0.0400	WNW	0.3	Northwest Location (PM10; VOC)	Southeast (PM10; VOC)
08/10/2026 07:36	26.7	0.0200	4.8	0.0300	NNW	0.1	Northwest Location (PM10; VOC)	Southeast (PM10; VOC)
08/10/2026 07:37	26.8	0.0200	5.1	0.0300	N	0.1	Northwest Location (PM10; VOC)	Southeast (PM10; VOC)
08/10/2026 07:38	27.0	0.0200	4.9	0.0300	N	0.1	Northwest Location (PM10; VOC)	Southeast (PM10; VOC)
08/10/2026 07:39	26.0	0.0200	5.2	0.0300	N	0.1	Northwest Location (PM10; VOC)	Southeast (PM10; VOC)
08/10/2026 07:40	25.5	0.0200	5.2	0.0200	N	0.1	Northwest Location (PM10; VOC)	Southeast (PM10; VOC)
08/10/2026 07:41	26.7	0.0200	7.5	0.0200	N	0.1	Northwest Location (PM10; VOC)	Southeast (PM10; VOC)
08/10/2026 07:42	26.1	0.0200	9.2	0.0200	N	0.1	Northwest Location (PM10; VOC)	Southeast (PM10; VOC)
08/10/2026 07:43	27.1	0.0200	7.8	0.0300	N	0.1	Northwest Location (PM10; VOC)	Southeast (PM10; VOC)
08/10/2026 07:44	24.4	0.0200	6.3	0.0200	N	0.1	Northwest Location (PM10; VOC)	Southeast (PM10; VOC)
08/10/2026 07:45	24.7	0.0200	5.1	0.0200	N	0.1	Northwest Location (PM10; VOC)	Southeast (PM10; VOC)
08/10/2026 07:46	24.6	0.0200	4.8	0.0200	NNW	0.1	Northwest Location (PM10; VOC)	Southeast (PM10; VOC)
08/10/2026 07:47	24.5	0.0200	4.6	0.0200	NW	0.2	Northwest Location (PM10; VOC)	Southeast (PM10; VOC)
08/10/2026 07:48	26.4	0.0200	5.0	0.0200	NW	0.2	Northwest Location (PM10; VOC)	Southeast (PM10; VOC)
08/10/2026 07:49	25.0	0.0200	4.8	0.0200	NW	0.2	Northwest Location (PM10; VOC)	Southeast (PM10; VOC)
08/10/2026 07:50	24.8	0.0200	5.2	0.0200	NW	0.2	Northwest Location (PM10; VOC)	Southeast (PM10; VOC)
08/10/2026 07:51	24.4	0.0200	5.2	0.0200	NW	0.2	Northwest Location (PM10; VOC)	Southeast (PM10; VOC)
08/10/2026 07:52	24.1	0.0200	5.1	0.0200	NW	0.2	Northwest Location (PM10; VOC)	Southeast (PM10; VOC)
08/10/2026 07:53	24.4	0.0200	5.4	0.0200	NW	0.2	Northwest Location (PM10; VOC)	Southeast (PM10; VOC)
08/10/2026 07:54	24.3	0.0200	5.1	0.0200	NW	0.2	Northwest Location (PM10; VOC)	Southeast (PM10; VOC)
08/10/2026 07:55	23.8	0.0100	5.3	0.0200	NW	0.2	Northwest Location (PM10; VOC)	Southeast (PM10; VOC)
08/10/2026 07:56	22.4	0.0100	5.1	0.0200	NW	0.2	Northwest Location (PM10; VOC)	Southeast (PM10; VOC)
08/10/2026 07:57	22.7	0.0100	4.8	0.0200	NW	0.2	Northwest Location (PM10; VOC)	Southeast (PM10; VOC)
08/10/2026 07:58	22.0	0.0100	4.8	0.0200	NW	0.2	Northwest Location (PM10; VOC)	Southeast (PM10; VOC)
08/10/2026 07:59	22.7	0.0100	4.9	0.0200	NW	0.2	Northwest Location (PM10; VOC)	Southeast (PM10; VOC)
08/10/2026 08:00	23.5	0.0100	4.5	0.0200	NNW	0.4	Northwest Location (PM10; VOC)	Southeast (PM10; VOC)
08/10/2026 08:01	23.3	0.0100	4.6	0.0200	WNW	0.3	Northwest Location (PM10; VOC)	Southeast (PM10; VOC)
08/10/2026 08:02	22.3	0.0100	4.8	0.0200	WNW	0.2	Northwest Location (PM10; VOC)	Southeast (PM10; VOC)
08/10/2026 08:03	22.2	0.0100	4.7	0.0200	NW	0.2	Northwest Location (PM10; VOC)	Southeast (PM10; VOC)
08/10/2026 08:04	21.5	0.0100	5.0	0.0200	SSW	0.1	Southeast (PM10; VOC)	Northwest Location (PM10; VOC)

Date/Time	Northwest Location PM10 (µg/m³)	Northwest Location VOC (ppm)	Southeast PM10 (µg/m³)	Southeast VOC (ppm)	Wind Direction	Wind Speed	Upwind	Downwind
08/10/2026 08:05	21.2	0.0100	5.1	0.0200	S	0.2	Southeast (PM10; VOC)	Northwest Location (PM10; VOC)
08/10/2026 08:06	21.9	0.0100	5.0	0.0200	W	0.8	Northwest Location (PM10; VOC)	Southeast (PM10; VOC)
08/10/2026 08:07	22.2	0.0200	4.5	0.0200	W	0.9	Northwest Location (PM10; VOC)	Southeast (PM10; VOC)
08/10/2026 08:08	21.7	0.0200	5.2	0.0200	W	0.9	Northwest Location (PM10; VOC)	Southeast (PM10; VOC)
08/10/2026 08:09	21.8	0.0100	5.2	0.0200	W	0.9	Northwest Location (PM10; VOC)	Southeast (PM10; VOC)
08/10/2026 08:10	21.3	0.0100	4.7	0.0200	W	0.9	Northwest Location (PM10; VOC)	Southeast (PM10; VOC)
08/10/2026 08:11	20.7	0.0100	4.6	0.0200	W	0.8	Northwest Location (PM10; VOC)	Southeast (PM10; VOC)
08/10/2026 08:12	21.2	0.0100	5.1	0.0200	W	0.5	Northwest Location (PM10; VOC)	Southeast (PM10; VOC)
08/10/2026 08:13	20.8	0.0100	5.1	0.0200	W	0.3	Northwest Location (PM10; VOC)	Southeast (PM10; VOC)
08/10/2026 08:14	22.3	0.0100	5.0	0.0200	WNW	0.3	Northwest Location (PM10; VOC)	Southeast (PM10; VOC)
08/10/2026 08:15	21.8	0.0100	5.1	0.0200	WNW	0.3	Northwest Location (PM10; VOC)	Southeast (PM10; VOC)
08/10/2026 08:16	21.1	0.0100	5.1	0.0200	WNW	0.3	Northwest Location (PM10; VOC)	Southeast (PM10; VOC)
08/10/2026 08:17	20.9	0.0100	5.2	0.0200	WNW	0.3	Northwest Location (PM10; VOC)	Southeast (PM10; VOC)
08/10/2026 08:18	21.0	0.0100	4.7	0.0200	WNW	0.3	Northwest Location (PM10; VOC)	Southeast (PM10; VOC)
08/10/2026 08:19	21.8	0.0100	4.8	0.0200	WNW	0.3	Northwest Location (PM10; VOC)	Southeast (PM10; VOC)
08/10/2026 08:20	21.5	0.0100	4.9	0.0200	WNW	0.3	Northwest Location (PM10; VOC)	Southeast (PM10; VOC)
08/10/2026 08:21	21.0	0.0100	4.7	0.0200	WNW	0.3	Northwest Location (PM10; VOC)	Southeast (PM10; VOC)
08/10/2026 08:22	22.4	0.0100	4.8	0.0200	WNW	0.3	Northwest Location (PM10; VOC)	Southeast (PM10; VOC)
08/10/2026 08:23	23.5	0.0100	5.0	0.0200	WNW	0.3	Northwest Location (PM10; VOC)	Southeast (PM10; VOC)
08/10/2026 08:24	22.6	0.0100	5.2	0.0200	WNW	0.3	Northwest Location (PM10; VOC)	Southeast (PM10; VOC)
08/10/2026 08:25	24.3	0.0200	8.6	0.0200	WNW	0.3	Northwest Location (PM10; VOC)	Southeast (PM10; VOC)
08/10/2026 08:26	26.8	0.0200	8.3	0.0200	WNW	0.3	Northwest Location (PM10; VOC)	Southeast (PM10; VOC)
08/10/2026 08:27	33.6	0.0200	8.0	0.0200	WNW	0.3	Northwest Location (PM10; VOC)	Southeast (PM10; VOC)
08/10/2026 08:28	36.4	0.0100	7.6	0.0200	WNW	0.3	Northwest Location (PM10; VOC)	Southeast (PM10; VOC)
08/10/2026 08:29	23.3	0.0100	5.6	0.0200	WNW	0.3	Northwest Location (PM10; VOC)	Southeast (PM10; VOC)
08/10/2026 08:30	22.5	0.0100	5.1	0.0200	WNW	0.3	Northwest Location (PM10; VOC)	Southeast (PM10; VOC)
08/10/2026 08:31	22.7	0.0100	4.9	0.0200	WNW	0.3	Northwest Location (PM10; VOC)	Southeast (PM10; VOC)
08/10/2026 08:32	22.0	0.0100	5.0	0.0200	N	0.6	Northwest Location (PM10; VOC)	Southeast (PM10; VOC)
08/10/2026 08:33	20.8	0.0100	4.9	0.0200	NNW	0.4	Northwest Location (PM10; VOC)	Southeast (PM10; VOC)
08/10/2026 08:34	20.9	0.0100	4.9	0.0200	NNW	0.4	Northwest Location (PM10; VOC)	Southeast (PM10; VOC)

Date/Time	Northwest Location PM10 (µg/m³)	Northwest Location VOC (ppm)	Southeast PM10 (µg/m³)	Southeast VOC (ppm)	Wind Direction	Wind Speed	Upwind	Downwind
08/10/2026 08:35	20.6	0.0100	5.0	0.0200	NNW	0.4	Northwest Location (PM10; VOC)	Southeast (PM10; VOC)
08/10/2026 08:36	20.4	0.0100	4.6	0.0200	NNW	0.4	Northwest Location (PM10; VOC)	Southeast (PM10; VOC)
08/10/2026 08:37	20.3	0.0100	4.6	0.0200	NNW	0.4	Northwest Location (PM10; VOC)	Southeast (PM10; VOC)
08/10/2026 08:38	20.0	0.0100	4.7	0.0200	NNW	0.4	Northwest Location (PM10; VOC)	Southeast (PM10; VOC)
08/10/2026 08:39	20.4	0.0100	4.7	0.0200	NNW	0.3	Northwest Location (PM10; VOC)	Southeast (PM10; VOC)
08/10/2026 08:40	20.0	0.0100	5.0	0.0200	ENE	0.1	Southeast (PM10; VOC)	Northwest Location (PM10; VOC)
08/10/2026 08:41	20.6	0.0100	5.1	0.0200	ENE	0.1	Southeast (PM10; VOC)	Northwest Location (PM10; VOC)
08/10/2026 08:42	20.2	0.0100	5.0	0.0200	ENE	0.1	Southeast (PM10; VOC)	Northwest Location (PM10; VOC)
08/10/2026 08:43	18.6	0.0100	4.8	0.0200	ENE	0.1	Southeast (PM10; VOC)	Northwest Location (PM10; VOC)
08/10/2026 08:44	18.0	0.0100	4.9	0.0200	ENE	0.1	Southeast (PM10; VOC)	Northwest Location (PM10; VOC)
08/10/2026 08:45	18.0	0.0100	4.8	0.0200	ENE	0.1	Southeast (PM10; VOC)	Northwest Location (PM10; VOC)
08/10/2026 08:46	18.3	0.0100	4.7	0.0200	ENE	0.1	Southeast (PM10; VOC)	Northwest Location (PM10; VOC)
08/10/2026 08:47	18.3	0.0100	5.1	0.0200	ENE	0.1	Southeast (PM10; VOC)	Northwest Location (PM10; VOC)
08/10/2026 08:48	20.6	0.0100	5.0	0.0200	ENE	0.1	Southeast (PM10; VOC)	Northwest Location (PM10; VOC)
08/10/2026 08:49	23.0	0.0100	5.4	0.0200	ENE	0.1	Southeast (PM10; VOC)	Northwest Location (PM10; VOC)
08/10/2026 08:50	19.8	0.0100	6.0	0.0200	ENE	0.1	Southeast (PM10; VOC)	Northwest Location (PM10; VOC)
08/10/2026 08:51	22.0	0.0100	6.0	0.0200	ENE	0.1	Southeast (PM10; VOC)	Northwest Location (PM10; VOC)
08/10/2026 08:52	21.7	0.0100	6.8	0.0200	ENE	0.1	Southeast (PM10; VOC)	Northwest Location (PM10; VOC)
08/10/2026 08:53	19.0	0.0100	6.0	0.0200	ENE	0.1	Southeast (PM10; VOC)	Northwest Location (PM10; VOC)
08/10/2026 08:54	18.8	0.0100	5.4	0.0200	ENE	0.1	Southeast (PM10; VOC)	Northwest Location (PM10; VOC)
08/10/2026 08:55	20.2	0.0100	5.7	0.0200	ENE	0.1	Southeast (PM10; VOC)	Northwest Location (PM10; VOC)
08/10/2026 08:56	17.9	0.0100	5.5	0.0200	ENE	0.1	Southeast (PM10; VOC)	Northwest Location (PM10; VOC)
08/10/2026 08:57	17.2	0.0100	5.1	0.0200	ENE	0.1	Southeast (PM10; VOC)	Northwest Location (PM10; VOC)
08/10/2026 08:58	17.0	0.0100	5.0	0.0200	ENE	0.1	Southeast (PM10; VOC)	Northwest Location (PM10; VOC)
08/10/2026 08:59	16.7	0.0100	5.0	0.0200	ENE	0.1	Southeast (PM10; VOC)	Northwest Location (PM10; VOC)
08/10/2026 09:00	18.8	0.0100	5.1	0.0200	ENE	0.1	Southeast (PM10; VOC)	Northwest Location (PM10; VOC)
08/10/2026 09:01	18.2	0.0100	5.2	0.0200	ENE	0.1	Southeast (PM10; VOC)	Northwest Location (PM10; VOC)
08/10/2026 09:02	28.6	0.0100	5.2	0.0200	ENE	0.1	Southeast (PM10; VOC)	Northwest Location (PM10; VOC)
08/10/2026 09:03	20.4	0.0600	5.6	0.0200	ENE	0.1	Southeast (PM10; VOC)	Northwest Location (PM10; VOC)
08/10/2026 09:04	18.0	0.0600	5.0	0.0200	ENE	0.1	Southeast (PM10; VOC)	Northwest Location (PM10; VOC)

Date/Time	Northwest Location PM10 (µg/m³)	Northwest Location VOC (ppm)	Southeast PM10 (µg/m³)	Southeast VOC (ppm)	Wind Direction	Wind Speed	Upwind	Downwind
08/10/2026 09:05	19.7	0.0200	5.5	0.0200	ENE	0.1	Southeast (PM10; VOC)	Northwest Location (PM10; VOC)
08/10/2026 09:06	19.9	0.0100	5.7	0.0200	ENE	0.1	Southeast (PM10; VOC)	Northwest Location (PM10; VOC)
08/10/2026 09:07	21.2	0.0100	6.0	0.0200	ENE	0.1	Southeast (PM10; VOC)	Northwest Location (PM10; VOC)
08/10/2026 09:08	18.6	0.0100	6.4	0.0200	E	0.3	Southeast (PM10; VOC)	Northwest Location (PM10; VOC)
08/10/2026 09:09	16.9	0.0100	5.3	0.0200	ENE	0.3	Southeast (PM10; VOC)	Northwest Location (PM10; VOC)
08/10/2026 09:10	17.0	0.0100	4.5	0.0200	NNE	0.4	Northwest Location (PM10; VOC)	Southeast (PM10; VOC)
08/10/2026 09:11	16.8	0.0100	4.7	0.0200	N	0.4	Northwest Location (PM10; VOC)	Southeast (PM10; VOC)
08/10/2026 09:12	16.8	0.0100	4.8	0.0200	N	0.3	Northwest Location (PM10; VOC)	Southeast (PM10; VOC)
08/10/2026 09:13	17.2	0.0100	5.2	0.0200	N	0.3	Northwest Location (PM10; VOC)	Southeast (PM10; VOC)
08/10/2026 09:14	19.6	0.0100	5.2	0.0200	N	0.3	Northwest Location (PM10; VOC)	Southeast (PM10; VOC)
08/10/2026 09:15	19.1	0.0200	5.7	0.0200	N	0.3	Northwest Location (PM10; VOC)	Southeast (PM10; VOC)
08/10/2026 09:16	17.3	0.0200	5.3	0.0200	N	0.3	Northwest Location (PM10; VOC)	Southeast (PM10; VOC)
08/10/2026 09:17	18.0	0.0100	5.3	0.0200	N	0.3	Northwest Location (PM10; VOC)	Southeast (PM10; VOC)
08/10/2026 09:18	17.7	0.0100	5.7	0.0200	N	0.3	Northwest Location (PM10; VOC)	Southeast (PM10; VOC)
08/10/2026 09:19	16.8	0.0100	5.6	0.0200	N	0.3	Northwest Location (PM10; VOC)	Southeast (PM10; VOC)
08/10/2026 09:20	16.7	0.0100	5.0	0.0200	N	0.3	Northwest Location (PM10; VOC)	Southeast (PM10; VOC)
08/10/2026 09:21	19.1	0.0100	4.9	0.0200	N	0.3	Northwest Location (PM10; VOC)	Southeast (PM10; VOC)
08/10/2026 09:22	17.7	0.0300	5.0	0.0400	N	0.3	Northwest Location (PM10; VOC)	Southeast (PM10; VOC)
08/10/2026 09:23	16.2	0.0300	4.8	0.0500	N	0.3	Northwest Location (PM10; VOC)	Southeast (PM10; VOC)
08/10/2026 09:24	15.6	0.0200	4.5	0.0400	N	0.3	Northwest Location (PM10; VOC)	Southeast (PM10; VOC)
08/10/2026 09:25	16.0	0.0300	4.7	0.0300	N	0.3	Northwest Location (PM10; VOC)	Southeast (PM10; VOC)
08/10/2026 09:26	16.0	0.0200	4.8	0.0300	N	0.3	Northwest Location (PM10; VOC)	Southeast (PM10; VOC)
08/10/2026 09:27	15.6	0.0200	4.6	0.0300	N	0.3	Northwest Location (PM10; VOC)	Southeast (PM10; VOC)
08/10/2026 09:28	15.4	0.0100	4.7	0.0200	N	0.3	Northwest Location (PM10; VOC)	Southeast (PM10; VOC)
08/10/2026 09:29	15.0	0.0100	4.7	0.0100	N	0.3	Northwest Location (PM10; VOC)	Southeast (PM10; VOC)
08/10/2026 09:30	15.6	0.0100	4.8	0.0200	N	0.3	Northwest Location (PM10; VOC)	Southeast (PM10; VOC)
08/10/2026 09:31	14.6	0.0100	4.7	0.0200	N	0.3	Northwest Location (PM10; VOC)	Southeast (PM10; VOC)
08/10/2026 09:32	15.1	0.0100	4.8	0.0200	N	0.3	Northwest Location (PM10; VOC)	Southeast (PM10; VOC)
08/10/2026 09:33	15.3	0.0100	5.2	0.0200	N	0.3	Northwest Location (PM10; VOC)	Southeast (PM10; VOC)
08/10/2026 09:34	15.2	0.0100	5.7	0.0200	N	0.3	Northwest Location (PM10; VOC)	Southeast (PM10; VOC)

Date/Time	Northwest Location PM10 (µg/m³)	Northwest Location VOC (ppm)	Southeast PM10 (µg/m³)	Southeast VOC (ppm)	Wind Direction	Wind Speed	Upwind	Downwind
08/10/2026 09:35	16.2	0.0100	6.6	0.0200	N	0.3	Northwest Location (PM10; VOC)	Southeast (PM10; VOC)
08/10/2026 09:36	16.4	0.0200	6.6	0.0200	N	0.3	Northwest Location (PM10; VOC)	Southeast (PM10; VOC)
08/10/2026 09:37	17.0	0.0200	6.8	0.0200	N	0.3	Northwest Location (PM10; VOC)	Southeast (PM10; VOC)
08/10/2026 09:38	16.2	0.0200	6.6	0.0200	N	0.3	Northwest Location (PM10; VOC)	Southeast (PM10; VOC)
08/10/2026 09:39	15.4	0.0200	7.2	0.0200	N	0.3	Northwest Location (PM10; VOC)	Southeast (PM10; VOC)
08/10/2026 09:40	15.5	0.0100	6.8	0.0200	N	0.3	Northwest Location (PM10; VOC)	Southeast (PM10; VOC)
08/10/2026 09:41	16.2	0.0100	6.6	0.0200	N	0.3	Northwest Location (PM10; VOC)	Southeast (PM10; VOC)
08/10/2026 09:42	16.0	0.0200	7.2	0.0200	N	0.3	Northwest Location (PM10; VOC)	Southeast (PM10; VOC)
08/10/2026 09:43	16.0	0.0200	7.7	0.0200	N	0.3	Northwest Location (PM10; VOC)	Southeast (PM10; VOC)
08/10/2026 09:44	16.6	0.0200	7.7	0.0300	N	0.3	Northwest Location (PM10; VOC)	Southeast (PM10; VOC)
08/10/2026 09:45	16.9	0.0200	7.8	0.0300	N	0.3	Northwest Location (PM10; VOC)	Southeast (PM10; VOC)
08/10/2026 09:46	17.1	0.0200	8.0	0.0200	N	0.3	Northwest Location (PM10; VOC)	Southeast (PM10; VOC)
08/10/2026 09:47	16.3	0.0200	7.8	0.0200	N	0.3	Northwest Location (PM10; VOC)	Southeast (PM10; VOC)
08/10/2026 09:48	16.6	0.0200	7.9	0.0200	N	0.3	Northwest Location (PM10; VOC)	Southeast (PM10; VOC)
08/10/2026 09:49	16.8	0.0200	8.3	0.0200	N	0.3	Northwest Location (PM10; VOC)	Southeast (PM10; VOC)
08/10/2026 09:50	18.1	0.0200	8.5	0.0200	N	0.3	Northwest Location (PM10; VOC)	Southeast (PM10; VOC)
08/10/2026 09:51	24.6	0.0200	9.2	0.0200	N	0.3	Northwest Location (PM10; VOC)	Southeast (PM10; VOC)
08/10/2026 09:52	24.1	0.0200	12.6	0.0200	N	0.3	Northwest Location (PM10; VOC)	Southeast (PM10; VOC)
08/10/2026 09:53	18.0	0.0200	8.2	0.0200	NNW	0.6	Northwest Location (PM10; VOC)	Southeast (PM10; VOC)
08/10/2026 09:54	15.9	0.0200	7.1	0.0200	NW	0.7	Northwest Location (PM10; VOC)	Southeast (PM10; VOC)
08/10/2026 09:55	15.7	0.0200	6.8	0.0200	NW	0.7	Northwest Location (PM10; VOC)	Southeast (PM10; VOC)
08/10/2026 09:56	16.0	0.0100	7.6	0.0200	NW	0.7	Northwest Location (PM10; VOC)	Southeast (PM10; VOC)
08/10/2026 09:57	16.5	0.0100	7.5	0.0200	NW	0.7	Northwest Location (PM10; VOC)	Southeast (PM10; VOC)
08/10/2026 09:58	15.6	0.0100	5.8	0.0200	NW	0.7	Northwest Location (PM10; VOC)	Southeast (PM10; VOC)
08/10/2026 09:59	13.6	0.0100	4.9	0.0200	NW	0.7	Northwest Location (PM10; VOC)	Southeast (PM10; VOC)
08/10/2026 10:00	14.4	0.0100	5.2	0.0200	NW	0.7	Northwest Location (PM10; VOC)	Southeast (PM10; VOC)
08/10/2026 10:01	14.6	0.0100	4.9	0.0100	NW	0.7	Northwest Location (PM10; VOC)	Southeast (PM10; VOC)
08/10/2026 10:02	14.5	0.0100	4.6	0.0100	NW	0.7	Northwest Location (PM10; VOC)	Southeast (PM10; VOC)
08/10/2026 10:03	13.5	0.0100	4.9	0.0100	NW	0.7	Northwest Location (PM10; VOC)	Southeast (PM10; VOC)
08/10/2026 10:04	13.9	0.0100	5.3	0.0100	NW	0.7	Northwest Location (PM10; VOC)	Southeast (PM10; VOC)

Date/Time	Northwest Location PM10 (µg/m³)	Northwest Location VOC (ppm)	Southeast PM10 (µg/m³)	Southeast VOC (ppm)	Wind Direction	Wind Speed	Upwind	Downwind
08/10/2026 10:05	13.0	0.0100	4.8	0.0100	NW	0.7	Northwest Location (PM10; VOC)	Southeast (PM10; VOC)
08/10/2026 10:06	14.3	0.0100	4.8	0.0200	NW	0.7	Northwest Location (PM10; VOC)	Southeast (PM10; VOC)
08/10/2026 10:07	14.6	0.0100	4.8	0.0200	NW	0.7	Northwest Location (PM10; VOC)	Southeast (PM10; VOC)
08/10/2026 10:08	14.0	0.0100	4.9	0.0200	NW	0.7	Northwest Location (PM10; VOC)	Southeast (PM10; VOC)
08/10/2026 10:09	14.3	0.0100	6.4	0.0200	NW	0.7	Northwest Location (PM10; VOC)	Southeast (PM10; VOC)
08/10/2026 10:10	16.2	0.0100	5.9	0.0200	NW	0.7	Northwest Location (PM10; VOC)	Southeast (PM10; VOC)
08/10/2026 10:11	19.1	0.0100	6.7	0.0200	NW	0.7	Northwest Location (PM10; VOC)	Southeast (PM10; VOC)
08/10/2026 10:12	16.3	0.0100	7.2	0.0200	NW	0.7	Northwest Location (PM10; VOC)	Southeast (PM10; VOC)
08/10/2026 10:13	14.9	0.0100	6.7	0.0200	NW	0.7	Northwest Location (PM10; VOC)	Southeast (PM10; VOC)
08/10/2026 10:14	15.7	0.0100	5.8	0.0300	NW	0.7	Northwest Location (PM10; VOC)	Southeast (PM10; VOC)
08/10/2026 10:15	17.0	0.0100	5.8	0.0300	NW	0.7	Northwest Location (PM10; VOC)	Southeast (PM10; VOC)
08/10/2026 10:16	17.5	0.0100	5.6	0.0400	NW	0.7	Northwest Location (PM10; VOC)	Southeast (PM10; VOC)
08/10/2026 10:17	16.7	0.0100	5.6	0.0300	NW	0.7	Northwest Location (PM10; VOC)	Southeast (PM10; VOC)
08/10/2026 10:18	17.0	0.0100	5.9	0.0200	NW	0.7	Northwest Location (PM10; VOC)	Southeast (PM10; VOC)
08/10/2026 10:19	16.3	0.0100	8.6	0.0200	NW	0.7	Northwest Location (PM10; VOC)	Southeast (PM10; VOC)
08/10/2026 10:20	16.2	0.0100	5.4	0.0200	NW	0.7	Northwest Location (PM10; VOC)	Southeast (PM10; VOC)
08/10/2026 10:21	15.6	0.0100	6.0	0.0200	NW	0.7	Northwest Location (PM10; VOC)	Southeast (PM10; VOC)
08/10/2026 10:22	16.3	0.0100	4.7	0.0200	NW	0.7	Northwest Location (PM10; VOC)	Southeast (PM10; VOC)
08/10/2026 10:23	16.0	0.0100	5.0	0.0200	NW	0.7	Northwest Location (PM10; VOC)	Southeast (PM10; VOC)
08/10/2026 10:24	16.4	0.0100	5.1	0.0200	NW	0.8	Northwest Location (PM10; VOC)	Southeast (PM10; VOC)
08/10/2026 10:25	17.3	0.0100	5.9	0.0200	NNW	0.9	Northwest Location (PM10; VOC)	Southeast (PM10; VOC)
08/10/2026 10:26	16.2	0.0100	5.7	0.0200	NNW	0.9	Northwest Location (PM10; VOC)	Southeast (PM10; VOC)
08/10/2026 10:27	15.8	0.0100	5.4	0.0200	NNW	0.9	Northwest Location (PM10; VOC)	Southeast (PM10; VOC)
08/10/2026 10:28	15.1	0.0100	4.8	0.0300	NNW	0.9	Northwest Location (PM10; VOC)	Southeast (PM10; VOC)
08/10/2026 10:29	17.8	0.0100	5.6	0.0300	NNW	0.9	Northwest Location (PM10; VOC)	Southeast (PM10; VOC)
08/10/2026 10:30	17.5	0.0100	7.7	0.0300	NNW	0.9	Northwest Location (PM10; VOC)	Southeast (PM10; VOC)
08/10/2026 10:31	16.3	0.0100	6.0	0.0300	NNW	0.9	Northwest Location (PM10; VOC)	Southeast (PM10; VOC)
08/10/2026 10:32	15.6	0.0100	5.1	0.0200	NNW	0.9	Northwest Location (PM10; VOC)	Southeast (PM10; VOC)
08/10/2026 10:33	16.8	0.0100	5.2	0.0100	NNW	0.9	Northwest Location (PM10; VOC)	Southeast (PM10; VOC)
08/10/2026 10:34	17.8	0.0100	5.8	0.0200	NNW	0.9	Northwest Location (PM10; VOC)	Southeast (PM10; VOC)

Date/Time	Northwest Location PM10 (µg/m³)	Northwest Location VOC (ppm)	Southeast PM10 (µg/m³)	Southeast VOC (ppm)	Wind Direction	Wind Speed	Upwind	Downwind
08/10/2026 10:35	16.6	0.0100	5.7	0.0300	NNW	0.9	Northwest Location (PM10; VOC)	Southeast (PM10; VOC)
08/10/2026 10:36	15.6	0.0100	5.9	0.0300	NNW	0.9	Northwest Location (PM10; VOC)	Southeast (PM10; VOC)
08/10/2026 10:37	15.1	0.0100	5.3	0.0200	NNW	0.9	Northwest Location (PM10; VOC)	Southeast (PM10; VOC)
08/10/2026 10:38	15.5	0.0100	5.1	0.0200	NNW	0.9	Northwest Location (PM10; VOC)	Southeast (PM10; VOC)
08/10/2026 10:39	16.0	0.0100	4.9	0.0200	NNW	0.9	Northwest Location (PM10; VOC)	Southeast (PM10; VOC)
08/10/2026 10:40	16.8	0.0100	4.9	0.0100	NNW	0.8	Northwest Location (PM10; VOC)	Southeast (PM10; VOC)
08/10/2026 10:41	16.5	0.0100	5.6	0.0200	NNW	0.8	Northwest Location (PM10; VOC)	Southeast (PM10; VOC)
08/10/2026 10:42	15.3	0.0200	5.7	0.0200	NNW	0.8	Northwest Location (PM10; VOC)	Southeast (PM10; VOC)
08/10/2026 10:43	15.3	0.0200	5.8	0.0200	NNW	0.8	Northwest Location (PM10; VOC)	Southeast (PM10; VOC)
08/10/2026 10:44	15.0	0.0100	6.9	0.0300	NNW	0.8	Northwest Location (PM10; VOC)	Southeast (PM10; VOC)
08/10/2026 10:45	14.5	0.0100	6.4	0.0300	NNW	0.8	Northwest Location (PM10; VOC)	Southeast (PM10; VOC)
08/10/2026 10:46	14.6	0.0100	6.4	0.0300	NNW	0.8	Northwest Location (PM10; VOC)	Southeast (PM10; VOC)
08/10/2026 10:47	14.8	0.0100	6.1	0.0200	NNW	0.8	Northwest Location (PM10; VOC)	Southeast (PM10; VOC)
08/10/2026 10:48	14.3	0.0100	7.5	0.0200	NNW	0.8	Northwest Location (PM10; VOC)	Southeast (PM10; VOC)
08/10/2026 10:49	14.6	0.0100	7.5	0.0200	NNW	0.8	Northwest Location (PM10; VOC)	Southeast (PM10; VOC)
08/10/2026 10:50	14.6	0.0300	6.2	0.0300	N	0.9	Northwest Location (PM10; VOC)	Southeast (PM10; VOC)
08/10/2026 10:51	19.1	0.0300	6.1	0.0300	N	1.0	Northwest Location (PM10; VOC)	Southeast (PM10; VOC)
08/10/2026 10:52	14.5	0.0200	6.6	0.0200	N	1.0	Northwest Location (PM10; VOC)	Southeast (PM10; VOC)
08/10/2026 10:53	15.9	0.0100	7.8	0.0200	N	1.0	Northwest Location (PM10; VOC)	Southeast (PM10; VOC)
08/10/2026 10:54	14.4	0.0100	6.8	0.0200	N	1.0	Northwest Location (PM10; VOC)	Southeast (PM10; VOC)
08/10/2026 10:55	13.7	0.0100	7.1	0.0200	N	1.0	Northwest Location (PM10; VOC)	Southeast (PM10; VOC)
08/10/2026 10:56	13.7	0.0100	6.6	0.0300	N	1.0	Northwest Location (PM10; VOC)	Southeast (PM10; VOC)
08/10/2026 10:57	13.9	0.0100	6.6	0.0300	N	1.0	Northwest Location (PM10; VOC)	Southeast (PM10; VOC)
08/10/2026 10:58	14.1	0.0100	5.9	0.0200	N	1.0	Northwest Location (PM10; VOC)	Southeast (PM10; VOC)
08/10/2026 10:59	14.4	0.0100	5.9	0.0200	N	1.0	Northwest Location (PM10; VOC)	Southeast (PM10; VOC)
08/10/2026 11:00	14.9	0.0100	6.4	0.0200	N	1.0	Northwest Location (PM10; VOC)	Southeast (PM10; VOC)
08/10/2026 11:01	14.7	0.0100	11.6	0.0200	N	1.0	Northwest Location (PM10; VOC)	Southeast (PM10; VOC)
08/10/2026 11:02	14.0	0.0100	9.1	0.0200	N	1.0	Northwest Location (PM10; VOC)	Southeast (PM10; VOC)
08/10/2026 11:03	15.4	0.0100	6.8	0.0200	N	1.0	Northwest Location (PM10; VOC)	Southeast (PM10; VOC)
08/10/2026 11:04	15.4	0.0100	6.9	0.0200	N	1.0	Northwest Location (PM10; VOC)	Southeast (PM10; VOC)

Date/Time	Northwest Location PM10 (µg/m³)	Northwest Location VOC (ppm)	Southeast PM10 (µg/m³)	Southeast VOC (ppm)	Wind Direction	Wind Speed	Upwind	Downwind
08/10/2026 11:05	15.4	0.0100	6.5	0.0300	N	1.0	Northwest Location (PM10; VOC)	Southeast (PM10; VOC)
08/10/2026 11:06	15.4	0.0100	6.4	0.0200	N	1.0	Northwest Location (PM10; VOC)	Southeast (PM10; VOC)
08/10/2026 11:07	9.3	0.0100	6.4	0.0200	N	1.0	Northwest Location (PM10; VOC)	Southeast (PM10; VOC)
08/10/2026 11:08	10.0	0.0100	6.4	0.0200	N	1.0	Northwest Location (PM10; VOC)	Southeast (PM10; VOC)
08/10/2026 11:09	9.8	0.0100	6.4	0.0200	N	1.0	Northwest Location (PM10; VOC)	Southeast (PM10; VOC)
08/10/2026 11:10	10.0	0.0100	6.4	0.0200	N	1.0	Northwest Location (PM10; VOC)	Southeast (PM10; VOC)
08/10/2026 11:11	11.3	0.0100	5.8	0.0200	N	1.0	Northwest Location (PM10; VOC)	Southeast (PM10; VOC)
08/10/2026 11:12	9.4	0.0100	6.4	0.0300	N	1.0	Northwest Location (PM10; VOC)	Southeast (PM10; VOC)
08/10/2026 11:13	9.0	0.0100	6.9	0.0300	N	1.0	Northwest Location (PM10; VOC)	Southeast (PM10; VOC)
08/10/2026 11:14	8.6	0.0100	6.2	0.0300	N	1.0	Northwest Location (PM10; VOC)	Southeast (PM10; VOC)
08/10/2026 11:15	8.9	0.0100	5.1	0.0300	N	1.0	Northwest Location (PM10; VOC)	Southeast (PM10; VOC)
08/10/2026 11:16	8.8	0.0100	5.3	0.0300	N	1.0	Northwest Location (PM10; VOC)	Southeast (PM10; VOC)
08/10/2026 11:17	9.0	0.0100	4.5	0.0200	N	1.0	Northwest Location (PM10; VOC)	Southeast (PM10; VOC)
08/10/2026 11:18	9.1	0.0100	4.3	0.0100	N	1.0	Northwest Location (PM10; VOC)	Southeast (PM10; VOC)
08/10/2026 11:19	9.2	0.0100	4.6	0.0100	N	1.0	Northwest Location (PM10; VOC)	Southeast (PM10; VOC)
08/10/2026 11:20	9.3	0.0100	5.0	0.0200	N	1.0	Northwest Location (PM10; VOC)	Southeast (PM10; VOC)
08/10/2026 11:21	10.1	0.0100	5.3	0.0200	N	1.0	Northwest Location (PM10; VOC)	Southeast (PM10; VOC)
08/10/2026 11:22	10.2	0.0100	5.0	0.0200	N	1.0	Northwest Location (PM10; VOC)	Southeast (PM10; VOC)
08/10/2026 11:23	10.8	0.0100	5.5	0.0200	N	1.0	Northwest Location (PM10; VOC)	Southeast (PM10; VOC)
08/10/2026 11:24	11.1	0.0100	5.4	0.0200	N	1.0	Northwest Location (PM10; VOC)	Southeast (PM10; VOC)
08/10/2026 11:25	10.2	0.0100	5.3	0.0200	N	1.0	Northwest Location (PM10; VOC)	Southeast (PM10; VOC)
08/10/2026 11:26	10.6	0.0100	5.7	0.0200	N	1.0	Northwest Location (PM10; VOC)	Southeast (PM10; VOC)
08/10/2026 11:27	11.3	0.0100	5.7	0.0200	N	1.0	Northwest Location (PM10; VOC)	Southeast (PM10; VOC)
08/10/2026 11:28	11.1	0.0100	6.5	0.0200	N	1.0	Northwest Location (PM10; VOC)	Southeast (PM10; VOC)
08/10/2026 11:29	11.0	0.0100	6.4	0.0200	N	1.0	Northwest Location (PM10; VOC)	Southeast (PM10; VOC)
08/10/2026 11:30	10.9	0.0100	6.1	0.0300	N	1.0	Northwest Location (PM10; VOC)	Southeast (PM10; VOC)
08/10/2026 11:31	10.8	0.0100	5.6	0.0200	N	1.0	Northwest Location (PM10; VOC)	Southeast (PM10; VOC)
08/10/2026 11:32	11.2	0.0100	5.8	0.0200	N	1.0	Northwest Location (PM10; VOC)	Southeast (PM10; VOC)
08/10/2026 11:33	10.4	0.0100	5.5	0.0200	N	1.0	Northwest Location (PM10; VOC)	Southeast (PM10; VOC)
08/10/2026 11:34	10.8	0.0100	5.2	0.0200	N	1.0	Northwest Location (PM10; VOC)	Southeast (PM10; VOC)

Date/Time	Northwest Location PM10 (µg/m³)	Northwest Location VOC (ppm)	Southeast PM10 (µg/m³)	Southeast VOC (ppm)	Wind Direction	Wind Speed	Upwind	Downwind
08/10/2026 11:35	11.0	0.0100	5.9	0.0200	N	1.0	Northwest Location (PM10; VOC)	Southeast (PM10; VOC)
08/10/2026 11:36	10.5	0.0100	5.8	0.0200	N	1.0	Northwest Location (PM10; VOC)	Southeast (PM10; VOC)
08/10/2026 11:37	11.9	0.0100	5.7	0.0300	N	1.0	Northwest Location (PM10; VOC)	Southeast (PM10; VOC)
08/10/2026 11:38	10.3	0.0100	5.6	0.0400	N	1.0	Northwest Location (PM10; VOC)	Southeast (PM10; VOC)
08/10/2026 11:39	10.4	0.0000	5.8	0.0400	N	1.0	Northwest Location (PM10; VOC)	Southeast (PM10; VOC)
08/10/2026 11:40	10.8	0.0100	5.9	0.0500	N	1.0	Northwest Location (PM10; VOC)	Southeast (PM10; VOC)
08/10/2026 11:41	10.1	0.0100	6.4	0.0500	N	1.0	Northwest Location (PM10; VOC)	Southeast (PM10; VOC)
08/10/2026 11:42	10.1	0.0100	6.1	0.0400	N	1.0	Northwest Location (PM10; VOC)	Southeast (PM10; VOC)
08/10/2026 11:43	10.3	0.0100	6.2	0.0200	N	1.0	Northwest Location (PM10; VOC)	Southeast (PM10; VOC)
08/10/2026 11:44	10.8	0.0100	6.1	0.0200	N	1.0	Northwest Location (PM10; VOC)	Southeast (PM10; VOC)
08/10/2026 11:45	10.7	0.0200	6.0	0.0200	N	1.0	Northwest Location (PM10; VOC)	Southeast (PM10; VOC)
08/10/2026 11:46	10.8	0.0200	6.1	0.0200	N	1.0	Northwest Location (PM10; VOC)	Southeast (PM10; VOC)
08/10/2026 11:47	10.5	0.0200	5.9	0.0200	N	1.0	Northwest Location (PM10; VOC)	Southeast (PM10; VOC)
08/10/2026 11:48	10.4	0.0200	5.7	0.0200	N	1.0	Northwest Location (PM10; VOC)	Southeast (PM10; VOC)
08/10/2026 11:49	10.4	0.0100	5.7	0.0200	N	1.0	Northwest Location (PM10; VOC)	Southeast (PM10; VOC)
08/10/2026 11:50	10.3	0.0100	5.6	0.0200	N	1.0	Northwest Location (PM10; VOC)	Southeast (PM10; VOC)
08/10/2026 11:51	10.3	0.0100	5.7	0.0200	N	1.0	Northwest Location (PM10; VOC)	Southeast (PM10; VOC)
08/10/2026 11:52	10.8	0.0100	6.0	0.0300	N	1.0	Northwest Location (PM10; VOC)	Southeast (PM10; VOC)
08/10/2026 11:53	12.6	0.0200	6.2	0.0600	N	1.0	Northwest Location (PM10; VOC)	Southeast (PM10; VOC)
08/10/2026 11:54	11.2	0.0300	6.3	0.0800	N	1.0	Northwest Location (PM10; VOC)	Southeast (PM10; VOC)
08/10/2026 11:55	12.3	0.1000	6.1	0.0800	N	1.0	Northwest Location (PM10; VOC)	Southeast (PM10; VOC)
08/10/2026 11:56	11.7	0.0600	5.6	0.0800	N	1.0	Northwest Location (PM10; VOC)	Southeast (PM10; VOC)
08/10/2026 11:57	11.0	0.0300	5.6	0.0600	N	1.0	Northwest Location (PM10; VOC)	Southeast (PM10; VOC)
08/10/2026 11:58	10.7	0.0100	5.6	0.0500	N	1.0	Northwest Location (PM10; VOC)	Southeast (PM10; VOC)
08/10/2026 11:59	10.6	0.0200	5.4	0.0500	N	1.0	Northwest Location (PM10; VOC)	Southeast (PM10; VOC)
08/10/2026 12:00	10.2	0.0100	5.2	0.0400	N	1.0	Northwest Location (PM10; VOC)	Southeast (PM10; VOC)
08/10/2026 12:01	10.1	0.0100	5.2	0.0300	N	1.0	Northwest Location (PM10; VOC)	Southeast (PM10; VOC)
08/10/2026 12:02	9.9	0.0100	5.2	0.0100	N	1.0	Northwest Location (PM10; VOC)	Southeast (PM10; VOC)
08/10/2026 12:03	9.7	0.0100	5.4	0.0100	N	1.0	Northwest Location (PM10; VOC)	Southeast (PM10; VOC)
08/10/2026 12:04	9.9	0.0100	5.4	0.0200	N	1.0	Northwest Location (PM10; VOC)	Southeast (PM10; VOC)

Date/Time	Northwest Location PM10 (µg/m³)	Northwest Location VOC (ppm)	Southeast PM10 (µg/m³)	Southeast VOC (ppm)	Wind Direction	Wind Speed	Upwind	Downwind
08/10/2026 12:05	9.2	0.0100	5.7	0.0300	N	1.0	Northwest Location (PM10; VOC)	Southeast (PM10; VOC)
08/10/2026 12:06	9.3	0.0100	5.8	0.0200	N	1.0	Northwest Location (PM10; VOC)	Southeast (PM10; VOC)
08/10/2026 12:07	10.0	0.0100	5.7	0.0200	N	1.0	Northwest Location (PM10; VOC)	Southeast (PM10; VOC)
08/10/2026 12:08	9.4	0.0100	5.8	0.0200	N	1.0	Northwest Location (PM10; VOC)	Southeast (PM10; VOC)
08/10/2026 12:09	10.1	0.0100	6.0	0.0200	N	1.0	Northwest Location (PM10; VOC)	Southeast (PM10; VOC)
08/10/2026 12:10	10.2	0.0100	6.1	0.0200	N	1.0	Northwest Location (PM10; VOC)	Southeast (PM10; VOC)
08/10/2026 12:11	10.2	0.0100	6.0	0.0200	N	1.0	Northwest Location (PM10; VOC)	Southeast (PM10; VOC)
08/10/2026 12:12	10.2	0.0100	6.5	0.0200	N	1.0	Northwest Location (PM10; VOC)	Southeast (PM10; VOC)
08/10/2026 12:13	10.0	0.0100	6.4	0.0200	N	1.0	Northwest Location (PM10; VOC)	Southeast (PM10; VOC)
08/10/2026 12:14	10.0	0.0200	6.0	0.0200	N	1.0	Northwest Location (PM10; VOC)	Southeast (PM10; VOC)
08/10/2026 12:15	9.7	0.0200	5.8	0.0200	N	1.0	Northwest Location (PM10; VOC)	Southeast (PM10; VOC)
08/10/2026 12:16	9.9	0.0100	6.0	0.0200	N	1.0	Northwest Location (PM10; VOC)	Southeast (PM10; VOC)
08/10/2026 12:17	9.8	0.0100	5.8	0.0200	N	1.0	Northwest Location (PM10; VOC)	Southeast (PM10; VOC)
08/10/2026 12:18	10.0	0.0100	5.8	0.0200	N	1.0	Northwest Location (PM10; VOC)	Southeast (PM10; VOC)
08/10/2026 12:19	9.7	0.0100	5.9	0.0200	N	1.0	Northwest Location (PM10; VOC)	Southeast (PM10; VOC)
08/10/2026 12:20	10.1	0.0100	7.2	0.0200	N	1.0	Northwest Location (PM10; VOC)	Southeast (PM10; VOC)
08/10/2026 12:21	10.8	0.0400	7.4	0.0300	N	1.0	Northwest Location (PM10; VOC)	Southeast (PM10; VOC)
08/10/2026 12:22	10.0	0.0300	6.0	0.0300	N	1.0	Northwest Location (PM10; VOC)	Southeast (PM10; VOC)
08/10/2026 12:23	10.2	0.0100	6.8	0.0200	N	1.0	Northwest Location (PM10; VOC)	Southeast (PM10; VOC)
08/10/2026 12:24	10.3	0.0100	6.6	0.0200	N	1.0	Northwest Location (PM10; VOC)	Southeast (PM10; VOC)
08/10/2026 12:25	11.1	0.0100	7.3	0.0100	N	1.0	Northwest Location (PM10; VOC)	Southeast (PM10; VOC)
08/10/2026 12:26	10.8	0.0200	7.5	0.0100	N	1.0	Northwest Location (PM10; VOC)	Southeast (PM10; VOC)
08/10/2026 12:27	10.5	0.0200	7.0	0.0200	N	1.0	Northwest Location (PM10; VOC)	Southeast (PM10; VOC)
08/10/2026 12:28	10.7	0.0100	10.9	0.0200	N	1.0	Northwest Location (PM10; VOC)	Southeast (PM10; VOC)
08/10/2026 12:29	10.5	0.0100	8.0	0.0200	N	1.0	Northwest Location (PM10; VOC)	Southeast (PM10; VOC)
08/10/2026 12:30	10.2	0.0100	6.8	0.0200	N	1.0	Northwest Location (PM10; VOC)	Southeast (PM10; VOC)
08/10/2026 12:31	10.3	0.0100	6.7	0.0200	N	1.0	Northwest Location (PM10; VOC)	Southeast (PM10; VOC)
08/10/2026 12:32	11.0	0.0100	6.6	0.0200	N	1.0	Northwest Location (PM10; VOC)	Southeast (PM10; VOC)
08/10/2026 12:33	11.6	0.0100	7.1	0.0100	N	1.0	Northwest Location (PM10; VOC)	Southeast (PM10; VOC)
08/10/2026 12:34	12.1	0.0100	10.4	0.0200	N	1.0	Northwest Location (PM10; VOC)	Southeast (PM10; VOC)

Date/Time	Northwest Location PM10 (µg/m³)	Northwest Location VOC (ppm)	Southeast PM10 (µg/m³)	Southeast VOC (ppm)	Wind Direction	Wind Speed	Upwind	Downwind
08/10/2026 12:35	11.6	0.0200	12.4	0.0200	N	1.0	Northwest Location (PM10; VOC)	Southeast (PM10; VOC)
08/10/2026 12:36	11.9	0.0200	6.9	0.0300	N	1.0	Northwest Location (PM10; VOC)	Southeast (PM10; VOC)
08/10/2026 12:37	11.0	0.0200	6.1	0.0300	N	1.0	Northwest Location (PM10; VOC)	Southeast (PM10; VOC)
08/10/2026 12:38	11.0	0.0100	6.4	0.0300	N	1.0	Northwest Location (PM10; VOC)	Southeast (PM10; VOC)
08/10/2026 12:39	11.2	0.0100	6.9	0.0300	N	1.0	Northwest Location (PM10; VOC)	Southeast (PM10; VOC)
08/10/2026 12:40	11.1	0.0100	7.3	0.0200	N	1.0	Northwest Location (PM10; VOC)	Southeast (PM10; VOC)
08/10/2026 12:41	11.5	0.0100	6.6	0.0000	N	1.0	Northwest Location (PM10; VOC)	Southeast (PM10; VOC)
08/10/2026 12:42	11.4	0.0100	6.1	0.0000	N	1.0	Northwest Location (PM10; VOC)	Southeast (PM10; VOC)
08/10/2026 12:43	10.9	0.0100	6.6	0.0000	N	1.0	Northwest Location (PM10; VOC)	Southeast (PM10; VOC)
08/10/2026 12:44	10.8	0.0100	6.3	0.0100	N	1.0	Northwest Location (PM10; VOC)	Southeast (PM10; VOC)
08/10/2026 12:45	11.5	0.0200	6.6	0.0100	N	1.0	Northwest Location (PM10; VOC)	Southeast (PM10; VOC)
08/10/2026 12:46	11.2	0.0200	6.4	0.0100	N	1.0	Northwest Location (PM10; VOC)	Southeast (PM10; VOC)
08/10/2026 12:47	11.4	0.0100	9.5	0.0200	N	1.0	Northwest Location (PM10; VOC)	Southeast (PM10; VOC)
08/10/2026 12:48	11.4	0.0100	23.6	0.0200	N	1.0	Northwest Location (PM10; VOC)	Southeast (PM10; VOC)
08/10/2026 12:49	12.1	0.0100	33.2	0.0200	N	0.9	Northwest Location (PM10; VOC)	Southeast (PM10; VOC)
08/10/2026 12:50	12.1	0.0100	15.4	0.0200	N	1.3	Northwest Location (PM10; VOC)	Southeast (PM10; VOC)
08/10/2026 12:51	11.3	0.0100	7.9	0.0100	N	1.4	Northwest Location (PM10; VOC)	Southeast (PM10; VOC)
08/10/2026 12:52	11.9	0.0100	7.5	0.0100	N	1.4	Northwest Location (PM10; VOC)	Southeast (PM10; VOC)
08/10/2026 12:53	12.8	0.0100	10.2	0.0100	N	1.4	Northwest Location (PM10; VOC)	Southeast (PM10; VOC)
08/10/2026 12:54	12.0	0.0100	11.8	0.0200	N	1.4	Northwest Location (PM10; VOC)	Southeast (PM10; VOC)
08/10/2026 12:55	11.9	0.0100	10.5	0.0200	N	1.4	Northwest Location (PM10; VOC)	Southeast (PM10; VOC)
08/10/2026 12:56	11.8	0.0100	8.6	0.0200	N	1.4	Northwest Location (PM10; VOC)	Southeast (PM10; VOC)
08/10/2026 12:57	11.9	0.0100	11.6	0.0200	N	1.4	Northwest Location (PM10; VOC)	Southeast (PM10; VOC)
08/10/2026 12:58	12.4	0.0100	13.0	0.0200	N	1.4	Northwest Location (PM10; VOC)	Southeast (PM10; VOC)
08/10/2026 12:59	12.8	0.0100	8.2	0.0200	N	1.0	Northwest Location (PM10; VOC)	Southeast (PM10; VOC)
08/10/2026 13:00	12.8	0.0100	8.9	0.0200	NNE	0.9	Northwest Location (PM10; VOC)	Southeast (PM10; VOC)
08/10/2026 13:01	12.5	0.0100	8.8	0.0100	NNE	0.9	Northwest Location (PM10; VOC)	Southeast (PM10; VOC)
08/10/2026 13:02	12.0	0.0100	9.5	0.0100	NNE	0.9	Northwest Location (PM10; VOC)	Southeast (PM10; VOC)
08/10/2026 13:03	12.1	0.0100	9.9	0.0200	NNE	0.9	Northwest Location (PM10; VOC)	Southeast (PM10; VOC)
08/10/2026 13:04	13.1	0.0100	10.6	0.0100	NNE	0.9	Northwest Location (PM10; VOC)	Southeast (PM10; VOC)

Date/Time	Northwest Location PM10 (µg/m³)	Northwest Location VOC (ppm)	Southeast PM10 (µg/m³)	Southeast VOC (ppm)	Wind Direction	Wind Speed	Upwind	Downwind
08/10/2026 13:05	14.2	0.0100	10.6	0.0700	NNE	0.9	Northwest Location (PM10; VOC)	Southeast (PM10; VOC)
08/10/2026 13:06	12.6	0.0200	9.0	0.1500	NNE	0.9	Northwest Location (PM10; VOC)	Southeast (PM10; VOC)
08/10/2026 13:07	13.2	0.0200	11.1	0.1500	NNE	0.9	Northwest Location (PM10; VOC)	Southeast (PM10; VOC)
08/10/2026 13:08	14.0	0.0200	20.9	0.0900	NNE	0.9	Northwest Location (PM10; VOC)	Southeast (PM10; VOC)
08/10/2026 13:09	13.1	0.0200	14.3	0.0600	NNE	0.9	Northwest Location (PM10; VOC)	Southeast (PM10; VOC)
08/10/2026 13:10	13.0	0.0100	17.9	0.0500	NNE	0.7	Northwest Location (PM10; VOC)	Southeast (PM10; VOC)
08/10/2026 13:11	13.0	0.0100	28.7	0.0400	NNE	0.6	Northwest Location (PM10; VOC)	Southeast (PM10; VOC)
08/10/2026 13:12	13.6	0.0100	11.3	0.0400	NNE	0.6	Northwest Location (VOC); Southeast (PM10)	Northwest Location (PM10); Southeast (VOC)
08/10/2026 13:13	14.3	0.0100	8.6	0.0300	NNE	0.6	Northwest Location (VOC); Southeast (PM10)	Northwest Location (PM10); Southeast (VOC)
08/10/2026 13:14	14.2	0.0100	8.1	0.0300	NNE	0.6	Northwest Location (VOC); Southeast (PM10)	Northwest Location (PM10); Southeast (VOC)
08/10/2026 13:15	14.5	0.0100	8.4	0.0300	NNE	0.6	Northwest Location (VOC); Southeast (PM10)	Northwest Location (PM10); Southeast (VOC)
08/10/2026 13:16	13.8	0.0100	8.4	0.0200	NNE	0.6	Northwest Location (VOC); Southeast (PM10)	Northwest Location (PM10); Southeast (VOC)
08/10/2026 13:17	13.2	0.0100	8.2	0.0100	NNE	0.6	Northwest Location (VOC); Southeast (PM10)	Northwest Location (PM10); Southeast (VOC)
08/10/2026 13:18	13.2	0.0100	7.9	0.0100	NNE	0.6	Northwest Location (VOC); Southeast (PM10)	Northwest Location (PM10); Southeast (VOC)
08/10/2026 13:19	12.5	0.0100	8.4	0.0200	NNE	0.6	Northwest Location (VOC); Southeast (PM10)	Northwest Location (PM10); Southeast (VOC)
08/10/2026 13:20	13.4	0.0100	8.2	0.0200	NNE	0.6	Northwest Location (VOC); Southeast (PM10)	Northwest Location (PM10); Southeast (VOC)
08/10/2026 13:21	14.0	0.0100	8.0	0.0200	NNE	0.6	Northwest Location (VOC); Southeast (PM10)	Northwest Location (PM10); Southeast (VOC)
08/10/2026 13:22	13.3	0.0100	8.3	0.0200	NNE	0.6	Northwest Location (VOC); Southeast (PM10)	Northwest Location (PM10); Southeast (VOC)
08/10/2026 13:23	13.0	0.0100	8.1	0.0200	NNE	0.6	Northwest Location (VOC); Southeast (PM10)	Northwest Location (PM10); Southeast (VOC)
08/10/2026 13:24	13.3	0.0100	8.2	0.0200	NNE	0.6	Northwest Location (VOC); Southeast (PM10)	Northwest Location (PM10); Southeast (VOC)
08/10/2026 13:25	13.5	0.0100	8.3	0.0200	NNE	0.6	Northwest Location (VOC); Southeast (PM10)	Northwest Location (PM10); Southeast (VOC)
08/10/2026 13:26	13.0	0.0100	8.1	0.0100	NNE	0.6	Northwest Location (VOC); Southeast (PM10)	Northwest Location (PM10); Southeast (VOC)
08/10/2026 13:27	12.4	0.0100	8.1	0.0100	NNE	0.6	Northwest Location (VOC); Southeast	Northwest Location (PM10); Southeast

Date/Time	Northwest Location PM10 (µg/m³)	Northwest Location VOC (ppm)	Southeast PM10 (µg/m³)	Southeast VOC (ppm)	Wind Direction	Wind Speed	Upwind	Downwind
							(PM10)	(VOC)
08/10/2026 13:28	12.7	0.0100	8.0	0.0100	NNE	0.6	Northwest Location (VOC); Southeast (PM10)	Northwest Location (PM10); Southeast (VOC)
08/10/2026 13:29	12.8	0.0100	7.8	0.0100	NNE	0.6	Northwest Location (VOC); Southeast (PM10)	Northwest Location (PM10); Southeast (VOC)
08/10/2026 13:30	12.3	0.0100	7.7	0.0100	NNE	0.6	Northwest Location (VOC); Southeast (PM10)	Northwest Location (PM10); Southeast (VOC)
08/10/2026 13:31	12.5	0.0100	7.8	0.0100	NNE	0.6	Northwest Location (VOC); Southeast (PM10)	Northwest Location (PM10); Southeast (VOC)
08/10/2026 13:32	12.6	0.0100	8.2	0.0100	NNE	0.6	Northwest Location (VOC); Southeast (PM10)	Northwest Location (PM10); Southeast (VOC)
08/10/2026 13:33	12.2	0.0100	8.1	0.0100	NNE	0.6	Northwest Location (VOC); Southeast (PM10)	Northwest Location (PM10); Southeast (VOC)
08/10/2026 13:34	12.4	0.0100	8.2	0.0100	NNE	0.6	Northwest Location (VOC); Southeast (PM10)	Northwest Location (PM10); Southeast (VOC)
08/10/2026 13:35	13.0	0.0100	8.2	0.0100	NNE	0.6	Northwest Location (VOC); Southeast (PM10)	Northwest Location (PM10); Southeast (VOC)
08/10/2026 13:36	12.5	0.0100	8.4	0.0100	NNE	0.6	Northwest Location (VOC); Southeast (PM10)	Northwest Location (PM10); Southeast (VOC)
08/10/2026 13:37	12.0	0.0100	8.4	0.0100	NNE	0.6	Northwest Location (VOC); Southeast (PM10)	Northwest Location (PM10); Southeast (VOC)
08/10/2026 13:38	12.4	0.0100	8.2	0.0100	NNE	0.6	Northwest Location (VOC); Southeast (PM10)	Northwest Location (PM10); Southeast (VOC)
08/10/2026 13:39	12.2	0.0100	8.3	0.0100	NNE	0.6	Northwest Location (VOC); Southeast (PM10)	Northwest Location (PM10); Southeast (VOC)
08/10/2026 13:40	12.0	0.0100	8.0	0.0100	NNE	0.6	Northwest Location (VOC); Southeast (PM10)	Northwest Location (PM10); Southeast (VOC)
08/10/2026 13:41	12.9	0.0100	8.2	0.0100	NNE	0.6	Northwest Location (VOC); Southeast (PM10)	Northwest Location (PM10); Southeast (VOC)
08/10/2026 13:42	12.3	0.0100	8.1	0.0100	NNE	0.6	Northwest Location (VOC); Southeast (PM10)	Northwest Location (PM10); Southeast (VOC)
08/10/2026 13:43	12.4	0.0100	8.5	0.0100	NNE	0.6	Northwest Location (VOC); Southeast (PM10)	Northwest Location (PM10); Southeast (VOC)
08/10/2026 13:44	13.1	0.0100	9.0	0.0100	NNE	0.6	Northwest Location (VOC); Southeast (PM10)	Northwest Location (PM10); Southeast (VOC)
08/10/2026 13:45	13.0	0.0100	8.5	0.0100	NNE	0.6	Northwest Location (VOC); Southeast (PM10)	Northwest Location (PM10); Southeast (VOC)
08/10/2026 13:46	14.7	0.0100	9.5	0.0100	NNE	0.6	Northwest Location (VOC); Southeast (PM10)	Northwest Location (PM10); Southeast (VOC)
08/10/2026 13:47	14.2	0.0100	9.5	0.0100	NNE	0.6	Northwest Location (VOC); Southeast (PM10)	Northwest Location (PM10); Southeast (VOC)

Date/Time	Northwest Location PM10 (µg/m³)	Northwest Location VOC (ppm)	Southeast PM10 (µg/m³)	Southeast VOC (ppm)	Wind Direction	Wind Speed	Upwind	Downwind
08/10/2026 13:48	13.5	0.0100	9.8	0.0100	NNE	0.6	Northwest Location (VOC); Southeast (PM10)	Northwest Location (PM10); Southeast (VOC)
08/10/2026 13:49	13.2	0.0100	9.6	0.0100	NNE	0.6	Northwest Location (VOC); Southeast (PM10)	Northwest Location (PM10); Southeast (VOC)
08/10/2026 13:50	13.0	0.0100	9.5	0.0100	NNE	0.6	Northwest Location (VOC); Southeast (PM10)	Northwest Location (PM10); Southeast (VOC)
08/10/2026 13:51	13.1	0.0100	9.7	0.0100	NNE	0.6	Northwest Location (VOC); Southeast (PM10)	Northwest Location (PM10); Southeast (VOC)
08/10/2026 13:52	14.3	0.0100	12.1	0.0100	NNE	0.6	Northwest Location (VOC); Southeast (PM10)	Northwest Location (PM10); Southeast (VOC)
08/10/2026 13:53	14.1	0.0100	19.0	0.0100	NNE	0.6	Northwest Location (PM10; VOC)	Southeast (PM10; VOC)
08/10/2026 13:54	14.2	0.0100	12.8	0.0100	NNE	0.6	Northwest Location (VOC); Southeast (PM10)	Northwest Location (PM10); Southeast (VOC)
08/10/2026 13:55	15.6	0.0100	13.0	0.0100	NNE	0.6	Northwest Location (VOC); Southeast (PM10)	Northwest Location (PM10); Southeast (VOC)
08/10/2026 13:56	17.7	0.0100	13.2	0.0100	NNE	0.6	Northwest Location (VOC); Southeast (PM10)	Northwest Location (PM10); Southeast (VOC)
08/10/2026 13:57	15.6	0.0100	27.0	0.0100	NNE	0.6	Northwest Location (PM10; VOC)	Southeast (PM10; VOC)
08/10/2026 13:58	13.2	0.0100	30.4	0.0100	NNE	0.6	Northwest Location (PM10; VOC)	Southeast (PM10; VOC)
08/10/2026 13:59	13.4	0.0100	19.7	0.0100	NNE	0.6	Northwest Location (PM10; VOC)	Southeast (PM10; VOC)
08/10/2026 14:00	14.7	0.0100	15.0	0.0100	NNE	0.6	Northwest Location (PM10; VOC)	Southeast (PM10; VOC)
08/10/2026 14:01	15.4	0.0100	15.2	0.0100	NNE	0.6	Northwest Location (VOC); Southeast (PM10)	Northwest Location (PM10); Southeast (VOC)
08/10/2026 14:02	18.6	0.0100	29.8	0.0100	NNE	0.6	Northwest Location (PM10; VOC)	Southeast (PM10; VOC)
08/10/2026 14:03	16.4	0.0100	27.8	0.0100	NNE	0.6	Northwest Location (PM10; VOC)	Southeast (PM10; VOC)
08/10/2026 14:04	16.2	0.0100	16.4	0.0200	NNE	0.6	Northwest Location (PM10; VOC)	Southeast (PM10; VOC)
08/10/2026 14:05	15.6	0.0100	14.3	0.0200	NNE	0.6	Northwest Location (VOC); Southeast (PM10)	Northwest Location (PM10); Southeast (VOC)
08/10/2026 14:06	16.0	0.0100	16.3	0.0100	NNE	0.6	Northwest Location (PM10; VOC)	Southeast (PM10; VOC)
08/10/2026 14:07	14.3	0.0100	14.7	0.0100	NNE	0.6	Northwest Location (PM10; VOC)	Southeast (PM10; VOC)
08/10/2026 14:08	14.6	0.0100	13.7	0.0100	NNE	0.6	Northwest Location (VOC); Southeast (PM10)	Northwest Location (PM10); Southeast (VOC)
08/10/2026 14:09	13.9	0.0100	18.8	0.0100	NNE	0.6	Northwest Location (PM10; VOC)	Southeast (PM10; VOC)
08/10/2026 14:10	15.1	0.0100	15.2	0.0100	NNE	0.6	Northwest Location (PM10; VOC)	Southeast (PM10; VOC)
08/10/2026 14:11	19.7	0.0100	12.2	0.0100	NNE	0.6	Northwest Location (VOC); Southeast (PM10)	Northwest Location (PM10); Southeast (VOC)

Date/Time	Northwest Location PM10 (µg/m³)	Northwest Location VOC (ppm)	Southeast PM10 (µg/m³)	Southeast VOC (ppm)	Wind Direction	Wind Speed	Upwind	Downwind
08/10/2026 14:12	14.8	0.0100	15.0	0.0100	NNE	0.6	Northwest Location (PM10; VOC)	Southeast (PM10; VOC)
08/10/2026 14:13	14.3	0.0100	23.1	0.0100	NNE	0.6	Northwest Location (PM10; VOC)	Southeast (PM10; VOC)
08/10/2026 14:14	14.2	0.0100	22.9	0.0100	NNE	0.6	Northwest Location (PM10; VOC)	Southeast (PM10; VOC)
08/10/2026 14:15	14.0	0.0100	38.5	0.0100	NNE	0.6	Northwest Location (PM10; VOC)	Southeast (PM10; VOC)
08/10/2026 14:16	14.4	0.0100	29.4	0.0100	NNE	0.6	Northwest Location (PM10; VOC)	Southeast (PM10; VOC)
08/10/2026 14:17	14.3	0.0100	14.6	0.0100	NNE	0.6	Northwest Location (PM10; VOC)	Southeast (PM10; VOC)
08/10/2026 14:18	14.5	0.0100	14.8	0.0100	NNE	0.6	Northwest Location (PM10; VOC)	Southeast (PM10; VOC)
08/10/2026 14:19	14.1	0.0100	15.4	0.0100	NNE	0.6	Northwest Location (PM10; VOC)	Southeast (PM10; VOC)
08/10/2026 14:20	14.8	0.0100	22.1	0.0100	NNE	0.6	Northwest Location (PM10; VOC)	Southeast (PM10; VOC)
08/10/2026 14:21	15.9	0.0100	13.6	0.0100	NNE	0.6	Northwest Location (VOC); Southeast (PM10)	Northwest Location (PM10); Southeast (VOC)
08/10/2026 14:22	14.8	0.0100	12.0	0.0100	NNE	0.6	Northwest Location (VOC); Southeast (PM10)	Northwest Location (PM10); Southeast (VOC)
08/10/2026 14:23	14.6	0.0100	11.4	0.0100	NNE	0.6	Northwest Location (VOC); Southeast (PM10)	Northwest Location (PM10); Southeast (VOC)
08/10/2026 14:24	14.9	0.0100	11.9	0.0100	NNE	0.9	Northwest Location (PM10; VOC)	Southeast (PM10; VOC)
08/10/2026 14:25	15.3	0.0100	14.0	0.0100	N	1.5	Northwest Location (PM10; VOC)	Southeast (PM10; VOC)
08/10/2026 14:26	14.0	0.0100	13.3	0.0100	NW	0.8	Northwest Location (PM10; VOC)	Southeast (PM10; VOC)
08/10/2026 14:27	13.4	0.0100	12.0	0.0100	N	1.8	Northwest Location (PM10; VOC)	Southeast (PM10; VOC)
08/10/2026 14:28	15.2	0.0100	12.3	0.0100	NNE	1.3	Northwest Location (PM10; VOC)	Southeast (PM10; VOC)
08/10/2026 14:29	15.0	0.0100	15.5	0.0100	N	1.4	Northwest Location (PM10; VOC)	Southeast (PM10; VOC)
08/10/2026 14:30	15.0	0.0100	14.1	0.0100	NW	0.7	Northwest Location (PM10; VOC)	Southeast (PM10; VOC)
08/10/2026 14:31	14.5	0.0100	12.4	0.0100	N	1.5	Northwest Location (PM10; VOC)	Southeast (PM10; VOC)
08/10/2026 14:32	14.8	0.0100	11.9	0.0200	N	1.4	Northwest Location (PM10; VOC)	Southeast (PM10; VOC)
08/10/2026 14:33	15.9	0.0100	11.8	0.0200	NNW	0.7	Northwest Location (PM10; VOC)	Southeast (PM10; VOC)
08/10/2026 14:34	14.8	0.0100	11.5	0.0200	N	0.9	Northwest Location (PM10; VOC)	Southeast (PM10; VOC)
08/10/2026 14:35	14.2	0.0100	11.2	0.0300	NW	0.7	Northwest Location (PM10; VOC)	Southeast (PM10; VOC)
08/10/2026 14:36	14.3	0.0100	11.1	0.0300	N	1.6	Northwest Location (PM10; VOC)	Southeast (PM10; VOC)
08/10/2026 14:37	14.1	0.0100	11.1	0.0300	N	1.7	Northwest Location (PM10; VOC)	Southeast (PM10; VOC)
08/10/2026 14:38	14.1	0.0100	11.1	0.0200	N	1.7	Northwest Location (PM10; VOC)	Southeast (PM10; VOC)
08/10/2026 14:39	13.8	0.0100	10.9	0.0100	N	1.7	Northwest Location (PM10; VOC)	Southeast (PM10; VOC)

Date/Time	Northwest Location PM10 (µg/m³)	Northwest Location VOC (ppm)	Southeast PM10 (µg/m³)	Southeast VOC (ppm)	Wind Direction	Wind Speed	Upwind	Downwind
08/10/2026 14:40	14.1	0.0100	11.2	0.0100	N	1.7	Northwest Location (PM10; VOC)	Southeast (PM10; VOC)
08/10/2026 14:41	14.4	0.0100	10.6	0.0100	N	1.7	Northwest Location (PM10; VOC)	Southeast (PM10; VOC)
08/10/2026 14:42	14.0	0.0100	9.2	0.0200	N	1.7	Northwest Location (PM10; VOC)	Southeast (PM10; VOC)
08/10/2026 14:43	13.7	0.0100	9.2	0.0200	N	1.7	Northwest Location (PM10; VOC)	Southeast (PM10; VOC)
08/10/2026 14:44	13.6	0.0100	9.3	0.0300	N	1.7	Northwest Location (PM10; VOC)	Southeast (PM10; VOC)
08/10/2026 14:45	13.7	0.0100	9.3	0.0400	NNW	1.4	Northwest Location (PM10; VOC)	Southeast (PM10; VOC)
08/10/2026 14:46	13.4	0.0100	8.9	0.0200	NW	1.0	Northwest Location (PM10; VOC)	Southeast (PM10; VOC)
08/10/2026 14:47	13.8	0.0100	8.5	0.0100	NW	1.0	Northwest Location (PM10; VOC)	Southeast (PM10; VOC)
08/10/2026 14:48	13.8	0.0100	8.4	0.0100	NW	1.0	Northwest Location (PM10; VOC)	Southeast (PM10; VOC)
08/10/2026 14:49	13.6	0.0100	8.8	0.0100	NW	1.0	Northwest Location (PM10; VOC)	Southeast (PM10; VOC)
08/10/2026 14:50	13.6	0.0100	9.3	0.0100	NW	1.0	Northwest Location (PM10; VOC)	Southeast (PM10; VOC)
08/10/2026 14:51	14.2	0.0100	9.8	0.0100	NW	1.0	Northwest Location (PM10; VOC)	Southeast (PM10; VOC)
08/10/2026 14:52	13.6	0.0100	9.0	0.0100	NW	1.0	Northwest Location (PM10; VOC)	Southeast (PM10; VOC)
08/10/2026 14:53	14.1	0.0100	9.2	0.0200	NW	1.0	Northwest Location (PM10; VOC)	Southeast (PM10; VOC)
08/10/2026 14:54	14.4	0.0100	9.1	0.0300	NW	1.0	Northwest Location (PM10; VOC)	Southeast (PM10; VOC)
08/10/2026 14:55	14.1	0.0100	9.5	0.0100	NW	1.0	Northwest Location (PM10; VOC)	Southeast (PM10; VOC)
08/10/2026 14:56	13.4	0.0100	9.1	0.0000	NW	1.0	Northwest Location (PM10; VOC)	Southeast (PM10; VOC)
08/10/2026 14:57	13.4	0.0100	9.0	0.0100	NW	1.0	Northwest Location (PM10; VOC)	Southeast (PM10; VOC)
08/10/2026 14:58	15.4	0.0100	8.9	0.0300	NW	1.0	Northwest Location (PM10; VOC)	Southeast (PM10; VOC)
08/10/2026 14:59	13.4	0.0100	9.2	0.0300	NW	1.0	Northwest Location (PM10; VOC)	Southeast (PM10; VOC)
08/10/2026 15:00	14.1	0.0100	9.3	0.0300	NW	1.0	Northwest Location (PM10; VOC)	Southeast (PM10; VOC)
08/10/2026 15:01	15.0	0.0100	14.6	0.0200	NW	1.0	Northwest Location (PM10; VOC)	Southeast (PM10; VOC)
08/10/2026 15:02	15.0	0.0100	11.1	0.0200	NW	1.0	Northwest Location (PM10; VOC)	Southeast (PM10; VOC)
08/10/2026 15:03	15.0	0.0100	9.6	0.0200	NW	1.0	Northwest Location (PM10; VOC)	Southeast (PM10; VOC)
08/10/2026 15:04	15.0	0.0100	9.2	0.0200	NW	1.0	Northwest Location (PM10; VOC)	Southeast (PM10; VOC)
08/10/2026 15:05	12.2	0.0100	9.2	0.0200	NW	1.0	Northwest Location (PM10; VOC)	Southeast (PM10; VOC)
08/10/2026 15:06	11.6	0.0100	9.2	0.0200	NW	1.0	Northwest Location (PM10; VOC)	Southeast (PM10; VOC)
08/10/2026 15:07	11.3	0.0100	9.2	0.0200	NW	1.0	Northwest Location (PM10; VOC)	Southeast (PM10; VOC)
08/10/2026 15:08	13.0	0.0100	9.2	0.0200	NW	1.0	Northwest Location (PM10; VOC)	Southeast (PM10; VOC)
08/10/2026 15:09	12.6	0.0100	10.3	0.0100	NW	1.0	Northwest Location (PM10; VOC)	Southeast (PM10; VOC)

Date/Time	Northwest Location PM10 (µg/m³)	Northwest Location VOC (ppm)	Southeast PM10 (µg/m³)	Southeast VOC (ppm)	Wind Direction	Wind Speed	Upwind	Downwind
08/10/2026 15:10	11.6	0.0100	11.7	0.0100	NW	1.0	Northwest Location (PM10; VOC)	Southeast (PM10; VOC)
08/10/2026 15:11	11.9	0.0100	10.5	0.0100	NW	1.0	Northwest Location (PM10; VOC)	Southeast (PM10; VOC)
08/10/2026 15:12	11.7	0.0100	10.1	0.0100	NW	1.0	Northwest Location (PM10; VOC)	Southeast (PM10; VOC)
08/10/2026 15:13	12.3	0.0100	20.6	0.0100	NW	1.0	Northwest Location (PM10; VOC)	Southeast (PM10; VOC)
08/10/2026 15:14	11.9	0.0100	14.4	0.0200	NW	1.0	Northwest Location (PM10; VOC)	Southeast (PM10; VOC)
08/10/2026 15:15	11.6	0.0100	12.8	0.0400	NW	1.0	Northwest Location (PM10; VOC)	Southeast (PM10; VOC)
08/10/2026 15:16	11.5	0.0100	10.9	0.0400	NNW	1.4	Northwest Location (PM10; VOC)	Southeast (PM10; VOC)
08/10/2026 15:17	12.1	0.0100	10.6	0.0400	NNE	0.9	Northwest Location (PM10; VOC)	Southeast (PM10; VOC)
08/10/2026 15:18	12.2	0.0100	10.5	0.0300	NNE	0.8	Northwest Location (PM10; VOC)	Southeast (PM10; VOC)
08/10/2026 15:19	11.9	0.0100	8.4	0.0300	NNE	0.8	Northwest Location (PM10; VOC)	Southeast (PM10; VOC)
08/10/2026 15:20	11.7	0.0100	8.5	0.0200	NNE	0.8	Northwest Location (PM10; VOC)	Southeast (PM10; VOC)
08/10/2026 15:21	12.2	0.0100	8.5	0.0100	NNE	0.8	Northwest Location (PM10; VOC)	Southeast (PM10; VOC)
08/10/2026 15:22	13.0	0.0100	8.6	0.0200	NNE	0.8	Northwest Location (PM10; VOC)	Southeast (PM10; VOC)
08/10/2026 15:23	15.2	0.0100	8.7	0.0200	NNE	0.8	Northwest Location (PM10; VOC)	Southeast (PM10; VOC)
08/10/2026 15:24	15.8	0.0100	9.0	0.0100	NNE	0.8	Northwest Location (PM10; VOC)	Southeast (PM10; VOC)
08/10/2026 15:25	13.1	0.0100	8.8	0.0200	NNE	0.8	Northwest Location (PM10; VOC)	Southeast (PM10; VOC)
08/10/2026 15:26	14.4	0.0100	8.7	0.0200	NNE	0.8	Northwest Location (PM10; VOC)	Southeast (PM10; VOC)
08/10/2026 15:27	13.6	0.0100	8.2	0.0300	NNE	0.8	Northwest Location (PM10; VOC)	Southeast (PM10; VOC)
08/10/2026 15:28	14.7	0.0100	8.5	0.0300	NNE	0.8	Northwest Location (PM10; VOC)	Southeast (PM10; VOC)
08/10/2026 15:29	15.7	0.0100	8.4	0.0300	NNE	0.8	Northwest Location (PM10; VOC)	Southeast (PM10; VOC)
08/10/2026 15:30	17.7	0.0100	8.7	0.0200	NNE	0.8	Northwest Location (PM10; VOC)	Southeast (PM10; VOC)
08/10/2026 15:31	16.2	0.0100	8.3	0.0100	NNE	0.8	Northwest Location (PM10; VOC)	Southeast (PM10; VOC)
08/10/2026 15:32	14.3	0.0100	8.1	0.0100	NNE	0.8	Northwest Location (PM10; VOC)	Southeast (PM10; VOC)
08/10/2026 15:33	13.5	0.0100	8.2	0.0100	NNE	0.8	Northwest Location (PM10; VOC)	Southeast (PM10; VOC)
08/10/2026 15:34	14.2	0.0100	8.0	0.0100	NNE	0.8	Northwest Location (PM10; VOC)	Southeast (PM10; VOC)
08/10/2026 15:35	14.9	0.0100	8.5	0.0100	NNE	0.8	Northwest Location (PM10; VOC)	Southeast (PM10; VOC)
08/10/2026 15:36	14.2	0.0100	8.8	0.0100	NNE	0.8	Northwest Location (PM10; VOC)	Southeast (PM10; VOC)
08/10/2026 15:37	14.6	0.0100	8.3	0.0100	NNE	0.8	Northwest Location (PM10; VOC)	Southeast (PM10; VOC)
08/10/2026 15:38	14.9	0.0100	8.7	0.0200	NNE	0.8	Northwest Location (PM10; VOC)	Southeast (PM10; VOC)
08/10/2026 15:39	13.9	0.0100	8.3	0.0200	NNE	0.8	Northwest Location (PM10; VOC)	Southeast (PM10; VOC)

Date/Time	Northwest Location PM10 (µg/m³)	Northwest Location VOC (ppm)	Southeast PM10 (µg/m³)	Southeast VOC (ppm)	Wind Direction	Wind Speed	Upwind	Downwind
08/10/2026 15:40	13.8	0.0100	8.3	0.0200	NNE	0.8	Northwest Location (PM10; VOC)	Southeast (PM10; VOC)
08/10/2026 15:41	13.7	0.0100	8.7	0.0100	NNE	0.8	Northwest Location (PM10; VOC)	Southeast (PM10; VOC)
08/10/2026 15:42	14.6	0.0100	8.7	0.0300	NNE	0.8	Northwest Location (PM10; VOC)	Southeast (PM10; VOC)
08/10/2026 15:43	15.0	0.0100	9.1	0.0400	NNE	0.8	Northwest Location (PM10; VOC)	Southeast (PM10; VOC)
08/10/2026 15:44	13.9	0.0100	8.9	0.0400	NNE	0.8	Northwest Location (PM10; VOC)	Southeast (PM10; VOC)
08/10/2026 15:45	13.7	0.0100	8.6	0.0500	NNE	0.8	Northwest Location (PM10; VOC)	Southeast (PM10; VOC)
08/10/2026 15:46	14.0	0.0100	8.9	0.0600	NNE	0.8	Northwest Location (PM10; VOC)	Southeast (PM10; VOC)
08/10/2026 15:47	12.7	0.0100	8.6	0.0500	NNE	0.8	Northwest Location (PM10; VOC)	Southeast (PM10; VOC)
08/10/2026 15:48	13.0	0.0100	8.6	0.0500	NNE	0.8	Northwest Location (PM10; VOC)	Southeast (PM10; VOC)
08/10/2026 15:49	12.9	0.0100	8.5	0.0400	NNE	0.8	Northwest Location (PM10; VOC)	Southeast (PM10; VOC)
08/10/2026 15:50	13.5	0.0100	8.7	0.0200	NNE	0.8	Northwest Location (PM10; VOC)	Southeast (PM10; VOC)
08/10/2026 15:51	13.6	0.0100	8.9	0.0200	NNE	0.8	Northwest Location (PM10; VOC)	Southeast (PM10; VOC)
08/10/2026 15:52	18.8	0.0100	9.0	0.0200	NNE	0.8	Northwest Location (PM10; VOC)	Southeast (PM10; VOC)
08/10/2026 15:53	15.7	0.0100	9.1	0.0200	NNE	0.8	Northwest Location (PM10; VOC)	Southeast (PM10; VOC)
08/10/2026 15:54	13.2	0.0100	8.8	0.0100	NNE	1.0	Northwest Location (PM10; VOC)	Southeast (PM10; VOC)
08/10/2026 15:55	12.3	0.0100	8.6	0.0100	N	1.6	Northwest Location (PM10; VOC)	Southeast (PM10; VOC)
08/10/2026 15:56	12.1	0.0100	8.3	0.0100	N	2.3	Northwest Location (PM10; VOC)	Southeast (PM10; VOC)
08/10/2026 15:57	12.6	0.0100	8.4	0.0100	N	1.5	Northwest Location (PM10; VOC)	Southeast (PM10; VOC)
08/10/2026 15:58	12.9	0.0100	8.3	0.0100	W	0.2	Northwest Location (PM10; VOC)	Southeast (PM10; VOC)
08/10/2026 15:59	12.0	0.0100	8.1	0.0100	W	0.2	Northwest Location (PM10; VOC)	Southeast (PM10; VOC)
08/10/2026 16:00	11.8	0.0100	8.4	0.0100	NNW	1.1	Northwest Location (PM10; VOC)	Southeast (PM10; VOC)
08/10/2026 16:01	12.6	0.0100	8.8	0.0100	NNW	1.4	Northwest Location (PM10; VOC)	Southeast (PM10; VOC)
08/10/2026 16:02	13.3	0.0100	8.8	0.0100	NNW	1.4	Northwest Location (PM10; VOC)	Southeast (PM10; VOC)
08/10/2026 16:03	14.1	0.0100	8.8	0.0100	NNW	1.4	Northwest Location (PM10; VOC)	Southeast (PM10; VOC)
08/10/2026 16:04	13.6	0.0100	8.7	0.0100	NNW	1.4	Northwest Location (PM10; VOC)	Southeast (PM10; VOC)
08/10/2026 16:05	13.4	0.0100	8.8	0.0100	NNW	1.4	Northwest Location (PM10; VOC)	Southeast (PM10; VOC)
08/10/2026 16:06	13.4	0.0100	8.8	0.0100	NNW	1.4	Northwest Location (PM10; VOC)	Southeast (PM10; VOC)
08/10/2026 16:07	14.0	0.0100	8.9	0.0100	NNW	1.4	Northwest Location (PM10; VOC)	Southeast (PM10; VOC)
08/10/2026 16:08	13.3	0.0100	9.0	0.0100	NNW	1.4	Northwest Location (PM10; VOC)	Southeast (PM10; VOC)
08/10/2026 16:09	12.4	0.0100	8.8	0.0100	NNW	1.4	Northwest Location (PM10; VOC)	Southeast (PM10; VOC)

Date/Time	Northwest Location PM10 (µg/m³)	Northwest Location VOC (ppm)	Southeast PM10 (µg/m³)	Southeast VOC (ppm)	Wind Direction	Wind Speed	Upwind	Downwind
08/10/2026 16:10	13.2	0.0100	8.9	0.0200	NNW	1.4	Northwest Location (PM10; VOC)	Southeast (PM10; VOC)
08/10/2026 16:11	13.5	0.0100	8.5	0.0200	NNW	1.4	Northwest Location (PM10; VOC)	Southeast (PM10; VOC)
08/10/2026 16:12	12.7	0.0100	8.4	0.0200	N	1.9	Northwest Location (PM10; VOC)	Southeast (PM10; VOC)
08/10/2026 16:13	14.2	0.0100	11.3	0.0300	N	3.9	Northwest Location (PM10; VOC)	Southeast (PM10; VOC)
08/10/2026 16:14	14.2	0.0100	9.2	0.0300	N	3.9	Northwest Location (PM10; VOC)	Southeast (PM10; VOC)
08/10/2026 16:15	15.7	0.0100	9.1	0.0300	N	3.9	Northwest Location (PM10; VOC)	Southeast (PM10; VOC)
08/10/2026 16:16	14.3	0.0100	9.0	0.0300	N	2.2	Northwest Location (PM10; VOC)	Southeast (PM10; VOC)
08/10/2026 16:17	13.7	0.0100	8.8	0.0300	NNW	1.0	Northwest Location (PM10; VOC)	Southeast (PM10; VOC)
08/10/2026 16:18	14.1	0.0100	8.7	0.0300	N	1.1	Northwest Location (PM10; VOC)	Southeast (PM10; VOC)
08/10/2026 16:19	14.4	0.0100	8.9	0.0300	E	0.6	Southeast (PM10; VOC)	Northwest Location (PM10; VOC)
08/10/2026 16:20	14.1	0.0100	9.0	0.0500	ESE	0.6	Southeast (PM10; VOC)	Northwest Location (PM10; VOC)
08/10/2026 16:21	12.8	0.0100	8.8	0.0400	ESE	0.6	Southeast (PM10; VOC)	Northwest Location (PM10; VOC)
08/10/2026 16:22	13.4	0.0100	9.0	0.0400	ESE	0.6	Southeast (PM10; VOC)	Northwest Location (PM10; VOC)
08/10/2026 16:23	12.9	0.0100	8.9	0.0300	ESE	0.6	Southeast (PM10; VOC)	Northwest Location (PM10; VOC)
08/10/2026 16:24	14.7	0.0200	9.5	0.0200	ESE	0.6	Southeast (PM10; VOC)	Northwest Location (PM10; VOC)
08/10/2026 16:25	14.0	0.0200	9.4	0.0100	ESE	0.6	Southeast (PM10; VOC)	Northwest Location (PM10; VOC)
08/10/2026 16:26	14.0	0.0100	9.3	0.0100	ESE	0.6	Southeast (PM10; VOC)	Northwest Location (PM10; VOC)
08/10/2026 16:27	14.0	0.0100	9.6	0.0100	ESE	0.6	Southeast (PM10; VOC)	Northwest Location (PM10; VOC)
08/10/2026 16:28	13.8	0.0100	9.5	0.0200	ESE	0.6	Southeast (PM10; VOC)	Northwest Location (PM10; VOC)
08/10/2026 16:29	13.8	0.0100	9.4	0.0400	ESE	0.6	Southeast (PM10; VOC)	Northwest Location (PM10; VOC)
08/10/2026 16:30	13.4	0.0100	9.2	0.0600	ESE	0.6	Southeast (PM10; VOC)	Northwest Location (PM10; VOC)
08/10/2026 16:31	13.8	0.0100	9.3	0.0600	ESE	0.6	Southeast (PM10; VOC)	Northwest Location (PM10; VOC)
08/10/2026 16:32	13.7	0.0100	9.4	0.0500	ESE	0.6	Southeast (PM10; VOC)	Northwest Location (PM10; VOC)
08/10/2026 16:33	13.9	0.0100	9.3	0.0400	ESE	0.6	Southeast (PM10; VOC)	Northwest Location (PM10; VOC)
08/10/2026 16:34	13.5	0.0100	9.6	0.0400	ESE	0.6	Southeast (PM10; VOC)	Northwest Location (PM10; VOC)
08/10/2026 16:35	13.6	0.0100	9.3	0.0500	ESE	0.6	Southeast (PM10; VOC)	Northwest Location (PM10; VOC)
08/10/2026 16:36	13.7	0.0100	9.2	0.0400	ESE	0.6	Southeast (PM10; VOC)	Northwest Location (PM10; VOC)
08/10/2026 16:37	14.3	0.0100	9.1	0.0200	ESE	0.6	Southeast (PM10; VOC)	Northwest Location (PM10; VOC)
08/10/2026 16:38	14.6	0.0100	9.5	0.0100	ESE	0.6	Southeast (PM10; VOC)	Northwest Location (PM10; VOC)
08/10/2026 16:39	13.9	0.0100	9.5	0.0100	ESE	0.6	Southeast (PM10; VOC)	Northwest Location (PM10; VOC)

Date/Time	Northwest Location PM10 (µg/m³)	Northwest Location VOC (ppm)	Southeast PM10 (µg/m³)	Southeast VOC (ppm)	Wind Direction	Wind Speed	Upwind	Downwind
08/10/2026 16:40	13.4	0.0100	9.4	0.0100	ESE	0.6	Southeast (PM10; VOC)	Northwest Location (PM10; VOC)
08/10/2026 16:41	15.6	0.0100	9.4	0.0100	ESE	0.6	Southeast (PM10; VOC)	Northwest Location (PM10; VOC)
08/10/2026 16:42	15.4	0.0100	9.5	0.0100	ESE	0.6	Southeast (PM10; VOC)	Northwest Location (PM10; VOC)
08/10/2026 16:43	14.7	0.0100	9.6	0.0200	ESE	0.6	Southeast (PM10; VOC)	Northwest Location (PM10; VOC)
08/10/2026 16:44	16.0	0.0100	9.4	0.0300	ESE	0.6	Southeast (PM10; VOC)	Northwest Location (PM10; VOC)
08/10/2026 16:45	14.8	0.0100	9.6	0.0400	ESE	0.6	Southeast (PM10; VOC)	Northwest Location (PM10; VOC)
08/10/2026 16:46	14.4	0.0100	9.5	0.0300	ESE	0.6	Southeast (PM10; VOC)	Northwest Location (PM10; VOC)
08/10/2026 16:47	14.1	0.0100	9.8	0.0200	ESE	0.6	Southeast (PM10; VOC)	Northwest Location (PM10; VOC)
08/10/2026 16:48	13.7	0.0100	9.5	0.0200	ESE	0.6	Southeast (PM10; VOC)	Northwest Location (PM10; VOC)
08/10/2026 16:49	13.4	0.0100	9.3	0.3100	ESE	0.6	Southeast (PM10; VOC)	Northwest Location (PM10; VOC)
08/10/2026 16:50	14.5	0.0300	9.5	0.6100	ESE	0.6	Southeast (PM10; VOC)	Northwest Location (PM10; VOC)
08/10/2026 16:51	13.9	0.0300	9.2	0.3400	ESE	0.6	Southeast (PM10; VOC)	Northwest Location (PM10; VOC)
08/10/2026 16:52	14.0	0.0200	9.3	0.0600	ESE	0.6	Southeast (PM10; VOC)	Northwest Location (PM10; VOC)
08/10/2026 16:53	13.4	0.0200	9.3	0.0400	ESE	0.6	Southeast (PM10; VOC)	Northwest Location (PM10; VOC)
08/10/2026 16:54	14.0	0.0100	9.8	0.0200	ESE	0.6	Southeast (PM10; VOC)	Northwest Location (PM10; VOC)
08/10/2026 16:55	13.3	0.0100	9.8	0.0200	ESE	0.6	Southeast (PM10; VOC)	Northwest Location (PM10; VOC)
08/10/2026 16:56	13.2	0.0100	9.5	0.0100	ESE	0.6	Southeast (PM10; VOC)	Northwest Location (PM10; VOC)
08/10/2026 16:57	12.6	0.0100	8.8	0.0100	ESE	0.6	Southeast (PM10; VOC)	Northwest Location (PM10; VOC)
08/10/2026 16:58	12.3	0.0100	8.8	0.0100	ESE	0.6	Southeast (PM10; VOC)	Northwest Location (PM10; VOC)
08/10/2026 16:59	13.0	0.0100	9.3	0.0100	ESE	0.6	Southeast (PM10; VOC)	Northwest Location (PM10; VOC)

LANGAN

SITE OBSERVATION REPORT

PROJECT No.: 170933501	**CLIENT:**	**DATE:**	Tuesday, August 11, 2026
PROJECT: 21 Denton Place	2123 Denton LLC Brooklyn, NY 11203	**WEATHER:**	Partially Cloudy, 70.0 – 89.8 ^{0}F Wind: S @ 0.4 – 4.7 mph
LOCATION: Brooklyn, New York		**TIME:**	7:00 am – 5:30 PM
NYSDEC SITE ID: 224133		**MONITOR:**	Jennifer Samuel

EQUIPMENT:
COMACCHIO MC-15 HT
CAT 314E
Geoprobe 6011DT
Ingersoll Rand 185

PRESENT AT SITE:
Langan: Jennifer Samuel
B. Contracting Group: Diego Miguel Jarroo
Visitors: Charles Lambert (WSP)

OBSERVATIONS, DISCUSSIONS, TEST RESULTS, ETC.:

Langan observed and documented air quality throughout drilling operations and groundwater amendment injections. Work performed is in accordance with the Interim Remedial Measures Work Plan as approved by the New York State Department of Environmental Conservation (NYSDEC) approval letter dated June 10, 2026.

Site Activities

- B. Contracting Group drilled 5 piles alongside the northern wall and 5 piles along the northeastern wall border.

Material Tracking

- No material imported/exported

Cc:	D. Winslow, B. Parekh, M. Del Balzo, M. Heye	By:	Jennifer Samuel **Langan, D.P.C.**

CAMP Activities

- Langan performed community air monitoring at the perimeter of the site at one upwind and one downwind location during ground-intrusive work. Implementation of the Community Air Monitoring Plan (CAMP) included air monitoring for particulate matter for particulates less than 10 µm in diameter (PM10) and VOCs. No VOCs or particulates exceeded the action levels established in the site-specific CAMP.
- Fugitive dust and odors were not observed leaving the site.

Cc:	D. Winslow, B. Parekh, M. Del Balzo, M. Heye	By:	Jennifer Samuel **Langan, D.P.C.**

Site Photographs



Photo 1: B. Contracting Group pile drilling alongside northern wall.



Photo 2: B. Contracting Group pile drilling alongside northeastern wall.

Cc:	D. Winslow, B. Parekh, M. Del Balzo, M. Heye	By:	Jennifer Samuel
			Langan, D.P.C.

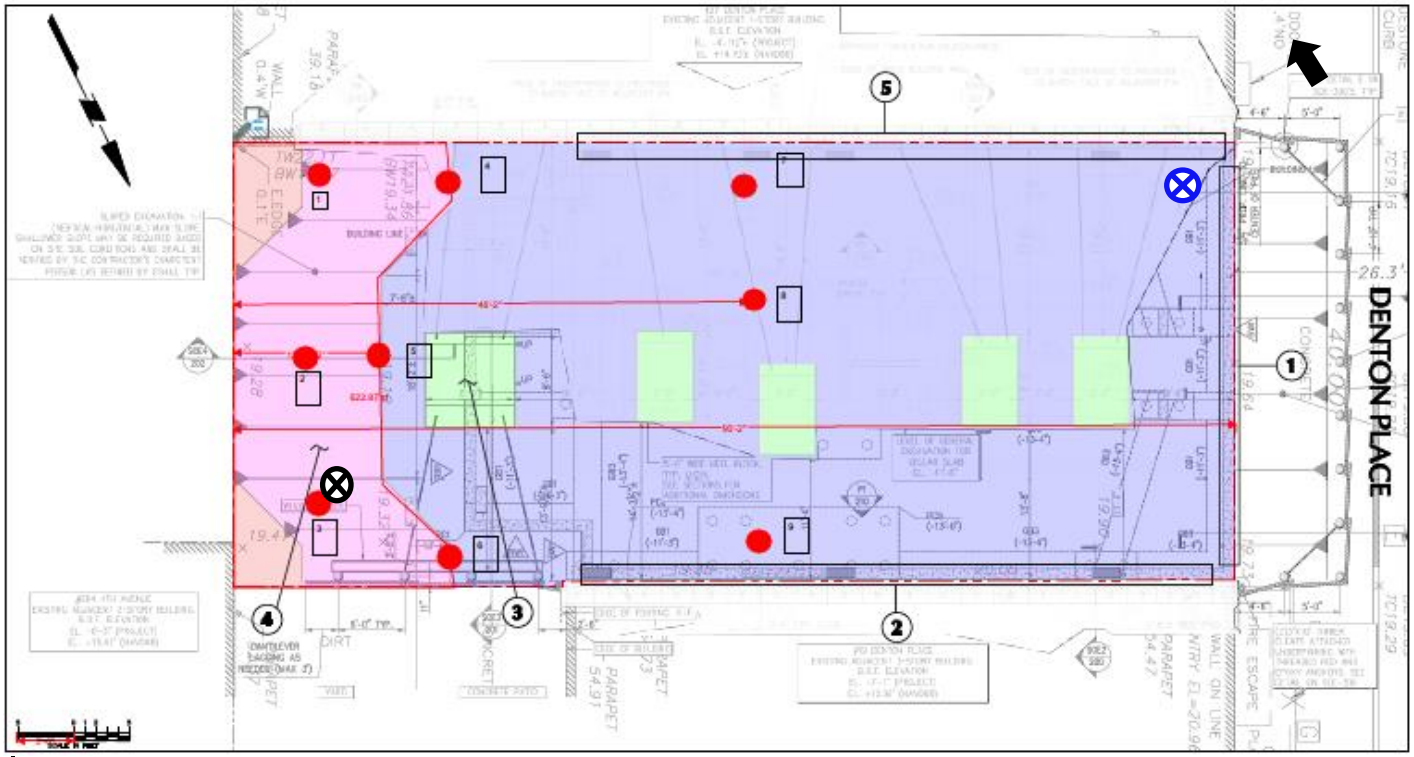

Legend:

Upwind CAMP Station

Downwind CAMP Station

Prevailing Wind Direction

Cc:	D. Winslow, B. Parekh, M. Del Balzo, M. Heye	By:	Jennifer Samuel
			Langan, D.P.C.



Cc:	D. Winslow, B. Parekh, M. Del Balzo, M. Heye	By:	Jennifer Samuel
			Langan, D.P.C.

LANGAN	Site Contribution v7.1.26 Report	170933501 - 21 Denton Pl - SQ-73246	
		Report Period	
		From:	08/11/2026 07:00
		To:	08/11/2026 17:00
		PM10 Action Level:	150 µg/m³
		VOC Action Level:	5 ppm

Daily Environmental Summary	Temp (°F)	Relative Humidity (%)	Barometer (inHg)	Wind Speed (mph)	Prevailing Wind Direction
08/11/2026	70.0 - 89.8	53.6 - 93.4	29.9 - 30.7	0.4 - 4.7	N

Daily Monitoring Summary	PM10 (µg/m³)	Time	VOC (ppm)	Time
Min Contribution (15 min avg.) - 8/11/2026	0.0	07:04	0.0000	07:04
Max Contribution (15 min avg.) - 8/11/2026	21.2	07:19	0.0100	08:28
Daily Avg. Contribution (15 min avg.) - 8/11/2026	1.2	-	0.0019	-

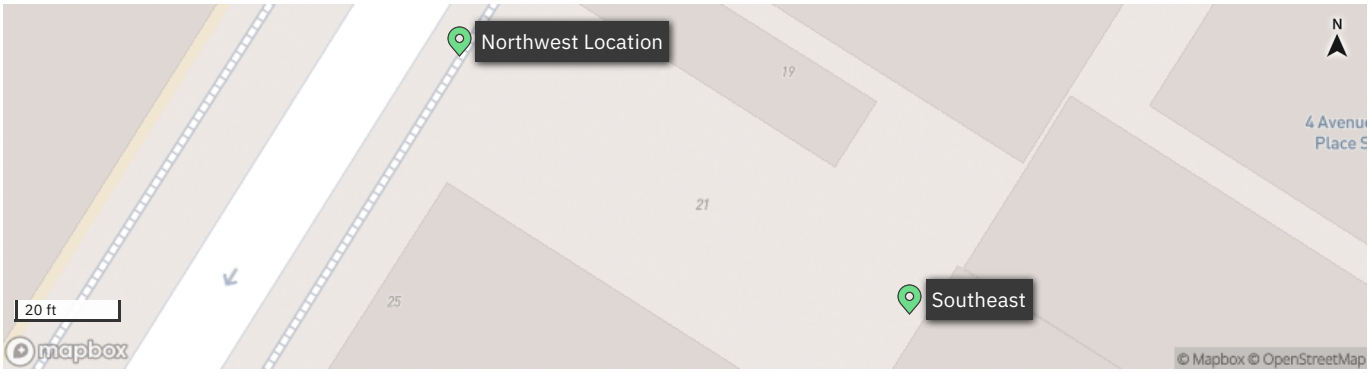

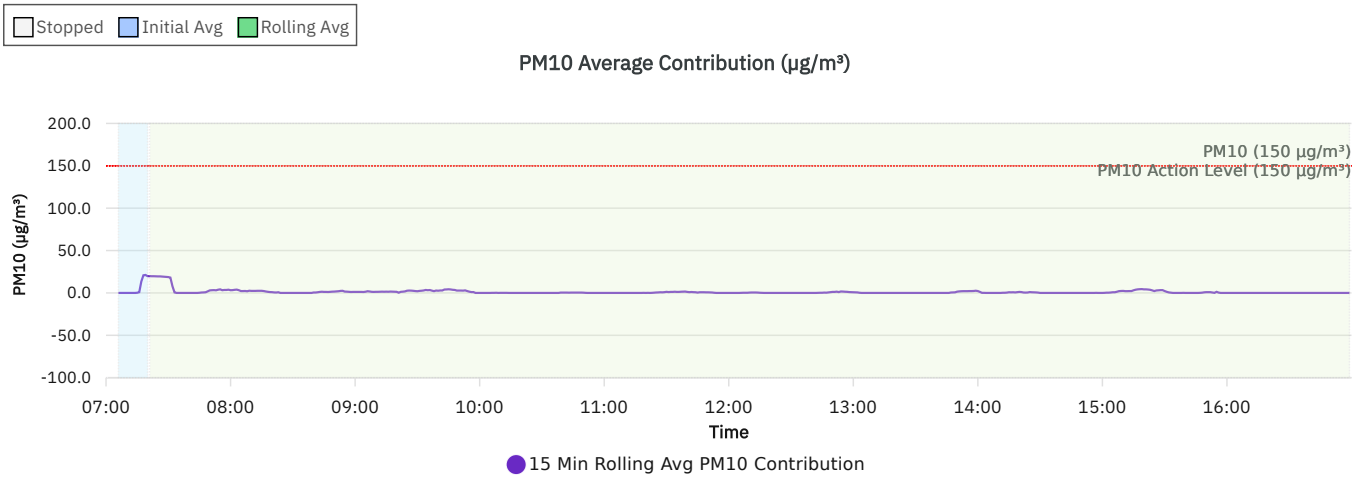

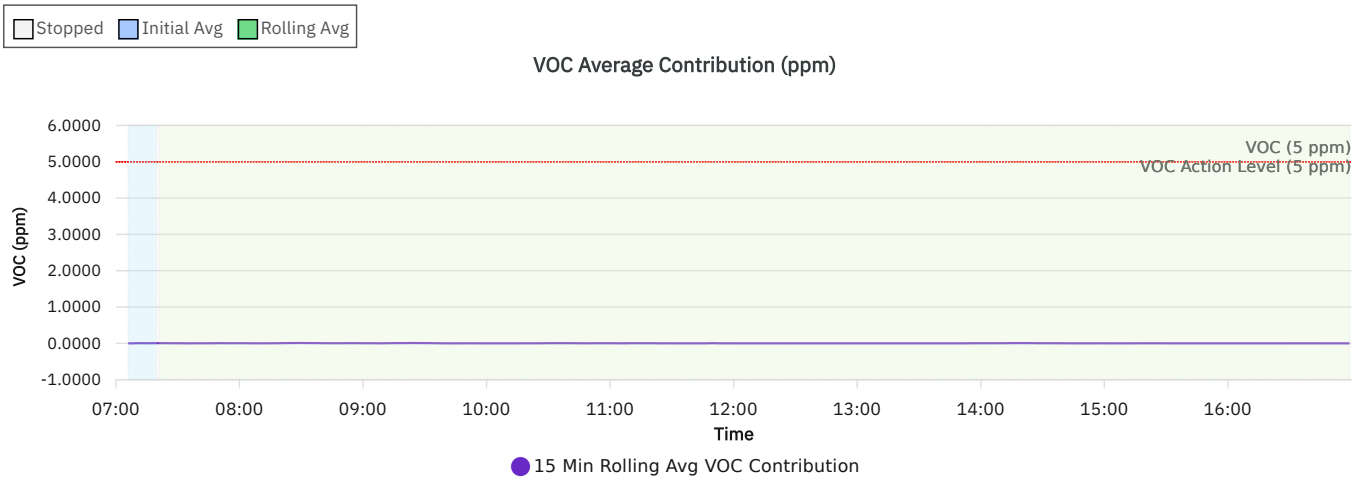

Wind rose (mph)

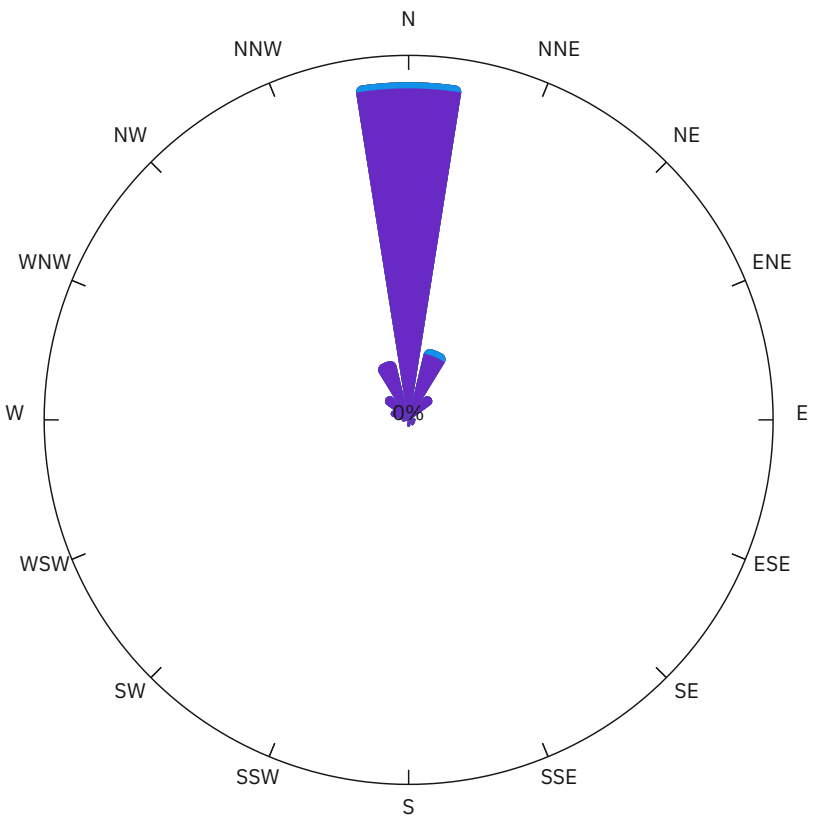

WS (mph)	Time
< 2	15.6%
2-4	0.3%
4-6	0.0%
6-8	0.0%
>= 8	0.0%
calm	84.0%

Northwest Location

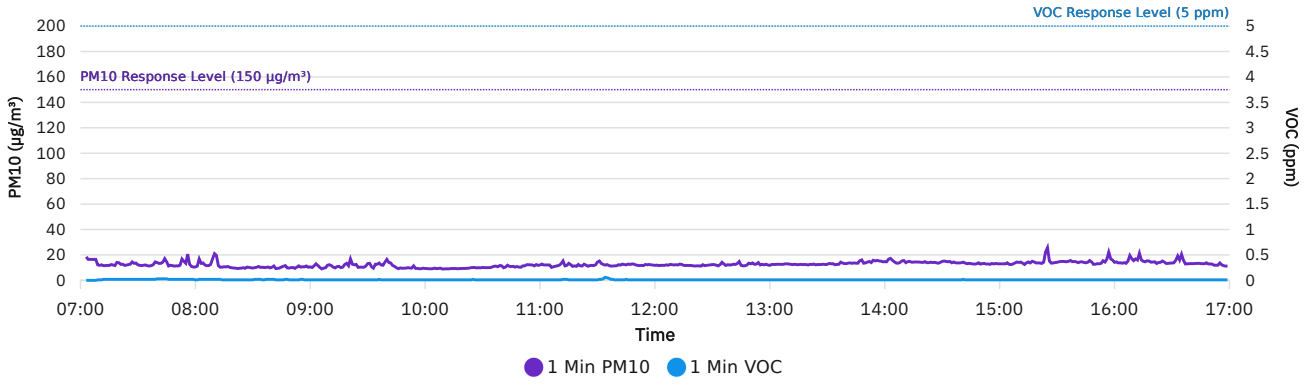

Southeast

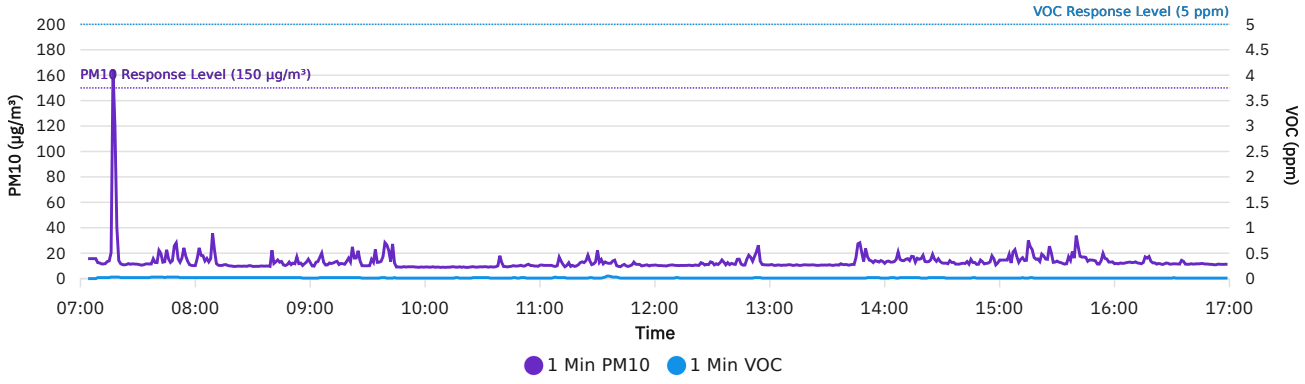

DER-10 Summary: 15 Min Rolling Avg Data

Date/Time	Average Upwind PM10 (µg/m³)	Average Downwind PM10 (µg/m³)	Average Contribution PM10 (µg/m³)	Average Upwind VOC (ppm)	Average Downwind VOC (ppm)	Average Contribution VOC (ppm)	Wind Speed	Wind Direction
8/11/2026 07:04	16.5	15.7	0.0	0.0000	0.0000	0.0000	0.6	NW
8/11/2026 07:05							0.6	
8/11/2026 07:06	16.5	15.7	0.0	0.0000	0.0000	0.0000	0.5	NW
8/11/2026 07:07	16.5	15.7	0.0	0.0000	0.0000	0.0000	0.5	W
8/11/2026 07:08	16.5	15.7	0.0	0.0000	0.0000	0.0000	0.5	NNW
8/11/2026 07:09	15.4	14.9	0.0	0.0025	0.0050	0.0025	0.5	N
8/11/2026 07:10	14.7	14.4	0.0	0.0040	0.0080	0.0040	0.5	W
8/11/2026 07:11	14.3	13.9	0.0	0.0050	0.0100	0.0050	0.4	SW
8/11/2026 07:12	13.9	13.6	0.0	0.0071	0.0114	0.0043	0.4	NW
8/11/2026 07:13	13.6	13.4	0.0	0.0088	0.0125	0.0038	0.5	NNW
8/11/2026 07:14	13.4	13.4	0.0	0.0100	0.0133	0.0033	0.4	N
8/11/2026 07:15	13.2	13.4	0.2	0.0110	0.0140	0.0030	0.5	NNW
8/11/2026 07:16	13.2	14.0	0.9	0.0118	0.0155	0.0036	0.5	NW
8/11/2026 07:17	13.1	26.5	13.5	0.0125	0.0167	0.0042	0.5	NW
8/11/2026 07:18	13.0	33.7	20.8	0.0131	0.0177	0.0046	0.5	NW
8/11/2026 07:19	13.0	34.2	21.2	0.0136	0.0186	0.0050	0.5	NNW
8/11/2026 07:20	13.1	32.9	19.8	0.0140	0.0193	0.0053	0.5	WNW
8/11/2026 07:21	12.8	32.6	19.8	0.0153	0.0207	0.0053	0.5	NNE
8/11/2026 07:22	12.6	32.3	19.7	0.0167	0.0220	0.0053	0.5	NW
8/11/2026 07:23	12.3	32.0	19.7	0.0180	0.0233	0.0053	0.5	N
8/11/2026 07:24	12.3	31.9	19.6	0.0187	0.0233	0.0047	0.5	NNW
8/11/2026 07:25	12.3	31.8	19.5	0.0193	0.0233	0.0040	0.5	N
8/11/2026 07:26	12.3	31.8	19.5	0.0200	0.0233	0.0033	0.6	WNW
8/11/2026 07:27	12.5	31.8	19.3	0.0200	0.0233	0.0033	0.5	N
8/11/2026 07:28	12.6	31.8	19.1	0.0200	0.0233	0.0033	0.6	N
8/11/2026 07:29	12.8	31.7	18.9	0.0200	0.0233	0.0033	0.6	N
8/11/2026 07:30	12.8	31.5	18.7	0.0200	0.0233	0.0033	0.5	WNW
8/11/2026 07:31	12.8	30.9	18.1	0.0200	0.0227	0.0027	0.5	W
8/11/2026 07:32	12.7	20.6	7.9	0.0200	0.0220	0.0020	0.5	NNW
8/11/2026 07:33	12.7	13.4	0.6	0.0200	0.0213	0.0013	0.5	W
8/11/2026 07:34	12.6	11.4	0.0	0.0200	0.0207	0.0007	0.5	NW

Date/Time	Average Upwind PM10 (µg/m³)	Average Downwind PM10 (µg/m³)	Average Contribution PM10 (µg/m³)	Average Upwind VOC (ppm)	Average Downwind VOC (ppm)	Average Contribution VOC (ppm)	Wind Speed	Wind Direction
8/11/2026 07:35	12.5	11.3	0.0	0.0200	0.0200	0.0000	0.5	NW
8/11/2026 07:36	12.4	11.3	0.0	0.0200	0.0200	0.0000	0.5	NW
8/11/2026 07:37	12.3	11.3	0.0	0.0200	0.0207	0.0007	0.5	NW
8/11/2026 07:38	12.3	11.6	0.0	0.0200	0.0213	0.0013	0.5	NNW
8/11/2026 07:39	12.5	11.7	0.0	0.0200	0.0220	0.0020	0.5	NW
8/11/2026 07:40	12.6	11.8	0.0	0.0207	0.0227	0.0020	0.5	NNW
8/11/2026 07:41	12.6	12.5	0.0	0.0213	0.0233	0.0020	0.5	N
8/11/2026 07:42	13.0	12.6	0.0	0.0220	0.0240	0.0020	0.4	SE
8/11/2026 07:43	13.0	12.7	0.0	0.0227	0.0247	0.0020	0.4	NW
8/11/2026 07:44	13.3	12.8	0.0	0.0233	0.0247	0.0013	0.4	N
8/11/2026 07:45	13.4	13.6	0.2	0.0240	0.0253	0.0013	0.5	NNW
8/11/2026 07:46	13.4	13.9	0.5	0.0240	0.0260	0.0020	0.5	N
8/11/2026 07:47	13.4	14.0	0.6	0.0240	0.0267	0.0027	0.5	W
8/11/2026 07:48	13.4	14.2	0.8	0.0240	0.0273	0.0033	0.5	N
8/11/2026 07:49	13.3	15.2	1.9	0.0240	0.0280	0.0040	0.5	N
8/11/2026 07:50	13.3	16.3	3.0	0.0240	0.0287	0.0047	0.4	NNW
8/11/2026 07:51	13.3	16.6	3.2	0.0240	0.0293	0.0053	0.4	NW
8/11/2026 07:52	13.4	16.7	3.3	0.0240	0.0287	0.0047	0.4	N
8/11/2026 07:53	13.6	16.7	3.1	0.0240	0.0280	0.0040	0.4	NNE
8/11/2026 07:54	13.7	17.5	3.8	0.0240	0.0273	0.0033	0.4	N
8/11/2026 07:55	13.6	17.8	4.2	0.0233	0.0267	0.0033	0.4	N
8/11/2026 07:56	14.1	17.3	3.2	0.0227	0.0260	0.0033	0.4	N
8/11/2026 07:57	13.6	17.1	3.5	0.0220	0.0253	0.0033	0.5	WNW
8/11/2026 07:58	13.4	16.9	3.5	0.0213	0.0247	0.0033	0.5	NW
8/11/2026 07:59	13.0	16.7	3.8	0.0207	0.0247	0.0040	0.5	NW
8/11/2026 08:00	12.7	15.9	3.2	0.0193	0.0240	0.0047	0.5	NW
8/11/2026 08:01	12.7	16.0	3.3	0.0187	0.0233	0.0047	0.5	WNW
8/11/2026 08:02	13.0	16.7	3.7	0.0187	0.0227	0.0040	0.5	N
8/11/2026 08:03	13.1	17.0	3.9	0.0187	0.0220	0.0033	0.5	N
8/11/2026 08:04	13.3	16.5	3.2	0.0187	0.0213	0.0027	0.5	NNW
8/11/2026 08:05	13.3	15.5	2.2	0.0187	0.0207	0.0020	0.6	WNW

Date/Time	Average Upwind PM10 (µg/m³)	Average Downwind PM10 (µg/m³)	Average Contribution PM10 (µg/m³)	Average Upwind VOC (ppm)	Average Downwind VOC (ppm)	Average Contribution VOC (ppm)	Wind Speed	Wind Direction
8/11/2026 08:06	13.4	15.6	2.2	0.0187	0.0200	0.0013	0.6	N
8/11/2026 08:07	13.3	15.6	2.3	0.0187	0.0200	0.0013	0.6	WNW
8/11/2026 08:08	13.3	15.3	2.0	0.0187	0.0200	0.0013	0.5	ENE
8/11/2026 08:09	13.4	16.1	2.6	0.0187	0.0200	0.0013	0.5	N
8/11/2026 08:10	13.9	16.4	2.4	0.0187	0.0200	0.0013	0.5	NW
8/11/2026 08:11	13.9	16.3	2.4	0.0187	0.0200	0.0013	0.6	NNW
8/11/2026 08:12	13.8	16.2	2.4	0.0187	0.0200	0.0013	0.6	NNW
8/11/2026 08:13	13.8	16.2	2.5	0.0187	0.0200	0.0013	0.6	N
8/11/2026 08:14	13.8	16.2	2.5	0.0180	0.0200	0.0020	0.5	WSW
8/11/2026 08:15	13.8	16.3	2.5	0.0180	0.0200	0.0020	0.5	WNW
8/11/2026 08:16	13.7	15.9	2.2	0.0180	0.0200	0.0020	0.5	NNW
8/11/2026 08:17	13.3	15.0	1.7	0.0173	0.0200	0.0027	0.5	N
8/11/2026 08:18	13.1	14.4	1.3	0.0167	0.0200	0.0033	0.5	NW
8/11/2026 08:19	12.9	13.9	1.0	0.0160	0.0200	0.0040	0.5	NNW
8/11/2026 08:20	12.7	13.6	0.9	0.0153	0.0200	0.0047	0.5	NNW
8/11/2026 08:21	12.6	13.2	0.6	0.0147	0.0200	0.0053	0.5	NW
8/11/2026 08:22	12.4	13.0	0.5	0.0140	0.0200	0.0060	0.5	WNW
8/11/2026 08:23	12.0	12.8	0.8	0.0133	0.0200	0.0067	0.5	W
8/11/2026 08:24	11.5	11.1	0.0	0.0127	0.0200	0.0073	0.5	WSW
8/11/2026 08:25	10.8	10.2	0.0	0.0120	0.0200	0.0080	0.5	N
8/11/2026 08:26	10.1	10.1	0.0	0.0113	0.0200	0.0087	0.5	N
8/11/2026 08:27	10.0	10.0	0.0	0.0107	0.0200	0.0093	0.5	N
8/11/2026 08:28	10.0	10.0	0.0	0.0100	0.0200	0.0100	0.5	N
8/11/2026 08:29	10.0	10.0	0.0	0.0100	0.0200	0.0100	0.5	N
8/11/2026 08:30	9.9	9.9	0.0	0.0100	0.0200	0.0100	0.5	NNW
8/11/2026 08:31	9.9	9.8	0.0	0.0107	0.0200	0.0093	0.5	NNW
8/11/2026 08:32	9.8	9.8	0.0	0.0113	0.0200	0.0087	0.5	NW
8/11/2026 08:33	9.9	9.8	0.0	0.0120	0.0200	0.0080	0.5	NW
8/11/2026 08:34	9.9	9.8	0.0	0.0127	0.0200	0.0073	0.5	NNE
8/11/2026 08:35	10.0	9.8	0.0	0.0127	0.0200	0.0073	0.5	N
8/11/2026 08:36	10.0	9.8	0.0	0.0127	0.0200	0.0073	0.4	NNW

Date/Time	Average Upwind PM10 (µg/m³)	Average Downwind PM10 (µg/m³)	Average Contribution PM10 (µg/m³)	Average Upwind VOC (ppm)	Average Downwind VOC (ppm)	Average Contribution VOC (ppm)	Wind Speed	Wind Direction
8/11/2026 08:37	10.0	9.8	0.0	0.0133	0.0200	0.0067	0.5	NNW
8/11/2026 08:38	10.1	9.8	0.0	0.0140	0.0200	0.0060	0.5	NNW
8/11/2026 08:39	10.1	9.8	0.0	0.0147	0.0200	0.0053	0.5	WNW
8/11/2026 08:40	10.2	10.6	0.5	0.0153	0.0200	0.0047	0.5	N
8/11/2026 08:41	10.3	10.8	0.5	0.0160	0.0200	0.0040	0.5	N
8/11/2026 08:42	10.2	11.0	0.8	0.0160	0.0200	0.0040	0.5	WNW
8/11/2026 08:43	10.1	11.3	1.2	0.0160	0.0200	0.0040	0.5	N
8/11/2026 08:44	10.1	11.5	1.4	0.0160	0.0200	0.0040	0.5	WNW
8/11/2026 08:45	10.4	11.6	1.2	0.0167	0.0193	0.0027	0.5	NNE
8/11/2026 08:46	10.5	11.6	1.2	0.0160	0.0193	0.0033	0.5	N
8/11/2026 08:47	10.5	11.7	1.1	0.0160	0.0193	0.0033	0.4	W
8/11/2026 08:48	10.5	11.8	1.3	0.0160	0.0193	0.0033	0.5	NNW
8/11/2026 08:49	10.4	12.0	1.5	0.0153	0.0193	0.0040	0.5	NNW
8/11/2026 08:50	10.4	12.0	1.6	0.0153	0.0193	0.0040	0.5	NNW
8/11/2026 08:51	10.4	12.2	1.8	0.0153	0.0193	0.0040	0.5	NW
8/11/2026 08:52	10.4	12.3	2.0	0.0147	0.0193	0.0047	0.5	NNW
8/11/2026 08:53	10.4	12.8	2.4	0.0140	0.0193	0.0053	0.5	N
8/11/2026 08:54	10.5	13.0	2.5	0.0133	0.0193	0.0060	0.5	NW
8/11/2026 08:55	10.6	12.2	1.6	0.0133	0.0193	0.0060	0.5	NE
8/11/2026 08:56	10.6	12.0	1.5	0.0133	0.0187	0.0053	0.5	NNE
8/11/2026 08:57	10.6	11.9	1.3	0.0133	0.0180	0.0047	0.5	NNW
8/11/2026 08:58	10.8	11.8	1.1	0.0133	0.0173	0.0040	0.5	NNW
8/11/2026 08:59	10.8	12.0	1.2	0.0133	0.0167	0.0033	0.5	NNW
8/11/2026 09:00	10.8	12.0	1.2	0.0127	0.0167	0.0040	0.5	NE
8/11/2026 09:01	10.7	11.9	1.2	0.0127	0.0160	0.0033	0.5	N
8/11/2026 09:02	10.7	11.9	1.2	0.0120	0.0153	0.0033	0.6	NNE
8/11/2026 09:03	10.9	12.1	1.2	0.0113	0.0147	0.0033	0.5	NE
8/11/2026 09:04	11.0	12.1	1.1	0.0113	0.0140	0.0027	0.5	N
8/11/2026 09:05	11.0	12.5	1.4	0.0113	0.0140	0.0027	0.5	WNW
8/11/2026 09:06	11.0	13.0	2.0	0.0113	0.0140	0.0027	0.5	NNW
8/11/2026 09:07	11.2	12.8	1.7	0.0120	0.0133	0.0013	0.5	NE

Date/Time	Average Upwind PM10 (µg/m³)	Average Downwind PM10 (µg/m³)	Average Contribution PM10 (µg/m³)	Average Upwind VOC (ppm)	Average Downwind VOC (ppm)	Average Contribution VOC (ppm)	Wind Speed	Wind Direction
8/11/2026 09:08	11.2	12.4	1.3	0.0120	0.0133	0.0013	0.4	W
8/11/2026 09:09	11.2	12.4	1.2	0.0120	0.0133	0.0013	0.4	NW
8/11/2026 09:10	11.2	12.5	1.3	0.0113	0.0133	0.0020	0.4	NW
8/11/2026 09:11	11.3	12.6	1.3	0.0107	0.0140	0.0033	0.4	N
8/11/2026 09:12	11.2	12.6	1.4	0.0107	0.0147	0.0040	0.4	NW
8/11/2026 09:13	11.1	12.6	1.5	0.0107	0.0153	0.0047	0.4	NNW
8/11/2026 09:14	11.2	12.5	1.4	0.0107	0.0160	0.0053	0.4	NW
8/11/2026 09:15	11.1	12.6	1.5	0.0107	0.0167	0.0060	0.5	W
8/11/2026 09:16	11.2	12.6	1.4	0.0113	0.0167	0.0053	0.4	NE
8/11/2026 09:17	11.1	12.7	1.6	0.0113	0.0173	0.0060	0.4	NNW
8/11/2026 09:18	11.1	12.6	1.5	0.0113	0.0180	0.0067	0.5	N
8/11/2026 09:19	11.2	12.6	1.4	0.0113	0.0187	0.0073	0.5	N
8/11/2026 09:20	11.3	12.5	1.3	0.0113	0.0187	0.0073	0.5	NNW
8/11/2026 09:21	11.8	12.1	0.3	0.0113	0.0187	0.0073	0.5	NW
8/11/2026 09:22	11.8	13.1	1.3	0.0107	0.0193	0.0087	0.5	NNW
8/11/2026 09:23	11.9	13.5	1.5	0.0107	0.0193	0.0087	0.5	N
8/11/2026 09:24	12.0	13.8	1.8	0.0107	0.0193	0.0087	0.5	NNW
8/11/2026 09:25	11.8	14.5	2.6	0.0107	0.0193	0.0087	0.5	W
8/11/2026 09:26	11.8	14.6	2.8	0.0107	0.0193	0.0087	0.5	N
8/11/2026 09:27	11.8	14.5	2.7	0.0107	0.0187	0.0080	0.5	NNE
8/11/2026 09:28	11.8	14.3	2.5	0.0107	0.0180	0.0073	0.5	NE
8/11/2026 09:29	11.8	14.0	2.2	0.0107	0.0173	0.0067	0.5	N
8/11/2026 09:30	12.0	14.0	2.0	0.0107	0.0167	0.0060	0.5	NNW
8/11/2026 09:31	11.9	14.2	2.4	0.0100	0.0167	0.0067	0.5	NE
8/11/2026 09:32	11.9	14.4	2.6	0.0100	0.0160	0.0060	0.5	NNW
8/11/2026 09:33	11.7	14.5	2.9	0.0100	0.0153	0.0053	0.5	WNW
8/11/2026 09:34	11.6	15.2	3.5	0.0100	0.0147	0.0047	0.5	NW
8/11/2026 09:35	11.7	14.9	3.2	0.0100	0.0140	0.0040	0.4	NE
8/11/2026 09:36	11.5	14.9	3.4	0.0107	0.0133	0.0027	0.4	NNE
8/11/2026 09:37	11.5	14.2	2.7	0.0107	0.0133	0.0027	0.4	NW
8/11/2026 09:38	11.8	13.9	2.1	0.0113	0.0127	0.0013	0.4	NE

Date/Time	Average Upwind PM10 (µg/m³)	Average Downwind PM10 (µg/m³)	Average Contribution PM10 (µg/m³)	Average Upwind VOC (ppm)	Average Downwind VOC (ppm)	Average Contribution VOC (ppm)	Wind Speed	Wind Direction
8/11/2026 09:39	11.9	14.7	2.8	0.0113	0.0127	0.0013	0.4	WSW
8/11/2026 09:40	12.3	15.0	2.6	0.0113	0.0120	0.0007	0.4	NNW
8/11/2026 09:41	12.6	15.5	2.9	0.0113	0.0113	0.0000	0.4	NNW
8/11/2026 09:42	12.8	15.7	2.9	0.0113	0.0113	0.0000	0.4	WNW
8/11/2026 09:43	12.9	16.9	4.0	0.0113	0.0113	0.0000	0.4	WNW
8/11/2026 09:44	12.9	17.0	4.1	0.0113	0.0120	0.0007	0.4	N
8/11/2026 09:45	12.7	17.0	4.3	0.0113	0.0120	0.0007	0.4	NW
8/11/2026 09:46	12.6	16.7	4.1	0.0113	0.0120	0.0007	0.4	WSW
8/11/2026 09:47	12.6	16.3	3.7	0.0113	0.0120	0.0007	0.4	N
8/11/2026 09:48	12.5	16.0	3.5	0.0113	0.0120	0.0007	0.4	NNE
8/11/2026 09:49	12.3	15.1	2.8	0.0113	0.0120	0.0007	0.4	N
8/11/2026 09:50	12.1	14.9	2.8	0.0113	0.0120	0.0007	0.4	NNE
8/11/2026 09:51	11.9	14.7	2.8	0.0107	0.0120	0.0013	0.4	NNE
8/11/2026 09:52	11.7	14.4	2.7	0.0107	0.0113	0.0007	0.4	N
8/11/2026 09:53	11.2	14.2	3.0	0.0100	0.0113	0.0013	0.4	WNW
8/11/2026 09:54	10.8	13.1	2.2	0.0100	0.0107	0.0007	0.4	NNE
8/11/2026 09:55	10.4	11.9	1.5	0.0100	0.0107	0.0007	0.4	NNE
8/11/2026 09:56	10.1	11.0	1.0	0.0100	0.0107	0.0007	0.4	WNW
8/11/2026 09:57	9.8	10.7	1.0	0.0100	0.0107	0.0007	0.5	WNW
8/11/2026 09:58	9.6	9.5	0.0	0.0100	0.0107	0.0007	0.4	S
8/11/2026 09:59	9.5	9.4	0.0	0.0100	0.0100	0.0000	0.4	NNE
8/11/2026 10:00	9.4	9.4	0.0	0.0100	0.0100	0.0000	0.4	NE
8/11/2026 10:01	9.4	9.4	0.0	0.0100	0.0100	0.0000	0.4	W
8/11/2026 10:02	9.4	9.4	0.0	0.0100	0.0100	0.0000	0.4	N
8/11/2026 10:03	9.4	9.3	0.0	0.0100	0.0100	0.0000	0.4	NNE
8/11/2026 10:04	9.3	9.3	0.0	0.0100	0.0100	0.0000	0.4	NW
8/11/2026 10:05	9.3	9.3	0.0	0.0100	0.0100	0.0000	0.4	NNE
8/11/2026 10:06	9.3	9.3	0.1	0.0100	0.0100	0.0000	0.4	NNE
8/11/2026 10:07	9.2	9.3	0.1	0.0100	0.0100	0.0000	0.4	NE
8/11/2026 10:08	9.2	9.4	0.2	0.0100	0.0100	0.0000	0.4	SE
8/11/2026 10:09	9.2	9.2	0.0	0.0100	0.0100	0.0000	0.4	NW

Date/Time	Average Upwind PM10 (µg/m³)	Average Downwind PM10 (µg/m³)	Average Contribution PM10 (µg/m³)	Average Upwind VOC (ppm)	Average Downwind VOC (ppm)	Average Contribution VOC (ppm)	Wind Speed	Wind Direction
8/11/2026 10:10	9.1	9.2	0.1	0.0100	0.0100	0.0000	0.3	NW
8/11/2026 10:11	9.1	9.2	0.1	0.0100	0.0100	0.0000	0.3	NNW
8/11/2026 10:12	9.1	9.2	0.1	0.0100	0.0100	0.0000	0.3	NNE
8/11/2026 10:13	9.1	9.2	0.1	0.0100	0.0100	0.0000	0.3	WSW
8/11/2026 10:14	9.1	9.1	0.0	0.0100	0.0100	0.0000	0.3	NW
8/11/2026 10:15	9.1	9.1	0.0	0.0100	0.0100	0.0000	0.3	NW
8/11/2026 10:16	9.1	9.1	0.0	0.0100	0.0107	0.0007	0.3	N
8/11/2026 10:17	9.1	9.1	0.0	0.0100	0.0113	0.0013	0.3	WNW
8/11/2026 10:18	9.1	9.1	0.0	0.0100	0.0113	0.0013	0.3	NW
8/11/2026 10:19	9.2	9.1	0.0	0.0100	0.0113	0.0013	0.3	N
8/11/2026 10:20	9.1	9.1	0.0	0.0100	0.0113	0.0013	0.3	NNE
8/11/2026 10:21	9.1	9.1	0.0	0.0100	0.0113	0.0013	0.3	NE
8/11/2026 10:22	9.2	9.1	0.0	0.0100	0.0113	0.0013	0.3	NW
8/11/2026 10:23	9.2	9.1	0.0	0.0100	0.0113	0.0013	0.4	NNW
8/11/2026 10:24	9.3	9.1	0.0	0.0100	0.0113	0.0013	0.4	SSW
8/11/2026 10:25	9.3	9.1	0.0	0.0107	0.0120	0.0013	0.4	NE
8/11/2026 10:26	9.4	9.2	0.0	0.0107	0.0127	0.0020	0.4	WNW
8/11/2026 10:27	9.4	9.2	0.0	0.0107	0.0133	0.0027	0.4	NW
8/11/2026 10:28	9.5	9.2	0.0	0.0107	0.0140	0.0033	0.4	WNW
8/11/2026 10:29	9.5	9.2	0.0	0.0107	0.0147	0.0040	0.4	NNW
8/11/2026 10:30	9.6	9.2	0.0	0.0107	0.0153	0.0047	0.4	NW
8/11/2026 10:31	9.6	9.2	0.0	0.0107	0.0153	0.0047	0.4	WNW
8/11/2026 10:32	9.7	9.2	0.0	0.0107	0.0153	0.0047	0.4	WSW
8/11/2026 10:33	9.7	9.2	0.0	0.0107	0.0160	0.0053	0.4	NNE
8/11/2026 10:34	9.7	9.3	0.0	0.0107	0.0160	0.0053	0.3	E
8/11/2026 10:35	9.7	9.4	0.0	0.0107	0.0160	0.0053	0.3	NE
8/11/2026 10:36	9.7	9.5	0.0	0.0107	0.0160	0.0053	0.3	NE
8/11/2026 10:37	9.7	9.6	0.0	0.0107	0.0160	0.0053	0.2	NNE
8/11/2026 10:38	9.8	9.7	0.0	0.0107	0.0160	0.0053	0.2	NW
8/11/2026 10:39	9.9	10.3	0.4	0.0107	0.0160	0.0053	0.3	NNW
8/11/2026 10:40	10.0	10.5	0.4	0.0100	0.0153	0.0053	0.3	W

Date/Time	Average Upwind PM10 (µg/m³)	Average Downwind PM10 (µg/m³)	Average Contribution PM10 (µg/m³)	Average Upwind VOC (ppm)	Average Downwind VOC (ppm)	Average Contribution VOC (ppm)	Wind Speed	Wind Direction
8/11/2026 10:41	10.0	10.5	0.4	0.0100	0.0147	0.0047	0.3	N
8/11/2026 10:42	10.1	10.5	0.4	0.0100	0.0140	0.0040	0.3	WNW
8/11/2026 10:43	10.2	10.5	0.3	0.0100	0.0133	0.0033	0.3	N
8/11/2026 10:44	10.2	10.6	0.4	0.0100	0.0127	0.0027	0.3	NE
8/11/2026 10:45	10.2	10.7	0.4	0.0100	0.0120	0.0020	0.2	WSW
8/11/2026 10:46	10.3	10.7	0.4	0.0100	0.0120	0.0020	0.3	NNW
8/11/2026 10:47	10.3	10.8	0.4	0.0100	0.0120	0.0020	0.3	N
8/11/2026 10:48	10.4	10.8	0.4	0.0100	0.0113	0.0013	0.3	NNW
8/11/2026 10:49	10.5	10.8	0.4	0.0100	0.0113	0.0013	0.3	WSW
8/11/2026 10:50	10.5	10.8	0.3	0.0100	0.0120	0.0020	0.3	W
8/11/2026 10:51	10.7	10.7	0.1	0.0100	0.0127	0.0027	0.3	WNW
8/11/2026 10:52	10.8	10.7	0.0	0.0100	0.0133	0.0033	0.3	NNW
8/11/2026 10:53	10.8	10.8	0.0	0.0100	0.0133	0.0033	0.3	NNE
8/11/2026 10:54	10.8	10.4	0.0	0.0100	0.0133	0.0033	0.3	E
8/11/2026 10:55	10.8	10.3	0.0	0.0100	0.0133	0.0033	0.3	NW
8/11/2026 10:56	11.0	10.3	0.0	0.0100	0.0133	0.0033	0.3	NNW
8/11/2026 10:57	11.1	10.4	0.0	0.0100	0.0133	0.0033	0.3	N
8/11/2026 10:58	11.1	10.4	0.0	0.0100	0.0133	0.0033	0.3	SW
8/11/2026 10:59	11.2	10.3	0.0	0.0100	0.0133	0.0033	0.2	SW
8/11/2026 11:00	11.3	10.4	0.0	0.0100	0.0133	0.0033	0.3	NNE
8/11/2026 11:01	11.4	10.4	0.0	0.0100	0.0127	0.0027	0.3	NW
8/11/2026 11:02	11.6	10.4	0.0	0.0100	0.0120	0.0020	0.3	WNW
8/11/2026 11:03	11.6	10.5	0.0	0.0100	0.0120	0.0020	0.3	WNW
8/11/2026 11:04	11.8	10.5	0.0	0.0100	0.0120	0.0020	0.3	NNE
8/11/2026 11:05	11.8	10.6	0.0	0.0100	0.0113	0.0013	0.3	NE
8/11/2026 11:06	11.7	10.6	0.0	0.0100	0.0107	0.0007	0.3	NW
8/11/2026 11:07	11.6	10.6	0.0	0.0100	0.0107	0.0007	0.3	N
8/11/2026 11:08	11.7	10.5	0.0	0.0100	0.0120	0.0020	0.4	N
8/11/2026 11:09	11.7	10.3	0.0	0.0100	0.0127	0.0027	0.4	WSW
8/11/2026 11:10	11.6	10.8	0.0	0.0100	0.0133	0.0033	0.4	W
8/11/2026 11:11	11.7	11.0	0.0	0.0100	0.0140	0.0040	0.4	N

Date/Time	Average Upwind PM10 (µg/m³)	Average Downwind PM10 (µg/m³)	Average Contribution PM10 (µg/m³)	Average Upwind VOC (ppm)	Average Downwind VOC (ppm)	Average Contribution VOC (ppm)	Wind Speed	Wind Direction
8/11/2026 11:12	12.0	11.1	0.0	0.0107	0.0147	0.0040	0.4	W
8/11/2026 11:13	11.8	11.2	0.0	0.0113	0.0153	0.0040	0.4	SSW
8/11/2026 11:14	11.8	11.2	0.0	0.0120	0.0153	0.0033	0.4	NNE
8/11/2026 11:15	11.8	11.4	0.0	0.0120	0.0153	0.0033	0.4	NE
8/11/2026 11:16	11.6	11.5	0.0	0.0120	0.0153	0.0033	0.3	NE
8/11/2026 11:17	11.5	11.5	0.0	0.0120	0.0153	0.0033	0.4	NW
8/11/2026 11:18	11.4	11.4	0.0	0.0120	0.0153	0.0033	0.3	SSW
8/11/2026 11:19	11.4	11.4	0.1	0.0120	0.0153	0.0033	0.3	WNW
8/11/2026 11:20	11.4	11.4	0.0	0.0120	0.0153	0.0033	0.3	NE
8/11/2026 11:21	11.5	11.6	0.1	0.0120	0.0153	0.0033	0.3	NW
8/11/2026 11:22	11.7	11.7	0.0	0.0120	0.0147	0.0027	0.3	NNE
8/11/2026 11:23	11.8	11.9	0.1	0.0120	0.0133	0.0013	0.3	N
8/11/2026 11:24	11.8	12.1	0.3	0.0120	0.0127	0.0007	0.3	NNW
8/11/2026 11:25	11.7	12.2	0.5	0.0120	0.0120	0.0000	0.3	NNW
8/11/2026 11:26	11.7	12.3	0.6	0.0120	0.0120	0.0000	0.3	NNW
8/11/2026 11:27	11.4	12.3	0.8	0.0113	0.0120	0.0007	0.3	NNW
8/11/2026 11:28	11.6	12.3	0.7	0.0107	0.0113	0.0007	0.4	N
8/11/2026 11:29	11.6	12.5	0.9	0.0100	0.0113	0.0013	0.4	W
8/11/2026 11:30	11.7	13.1	1.3	0.0100	0.0113	0.0013	0.4	N
8/11/2026 11:31	12.1	13.1	1.0	0.0107	0.0113	0.0007	0.4	N
8/11/2026 11:32	12.3	13.4	1.2	0.0113	0.0113	0.0000	0.3	W
8/11/2026 11:33	12.3	13.5	1.2	0.0127	0.0120	0.0000	0.4	NW
8/11/2026 11:34	12.4	13.8	1.4	0.0160	0.0133	0.0000	0.4	WSW
8/11/2026 11:35	12.5	13.7	1.2	0.0187	0.0160	0.0000	0.4	WNW
8/11/2026 11:36	12.5	13.7	1.2	0.0207	0.0187	0.0000	0.4	WNW
8/11/2026 11:37	12.4	13.8	1.4	0.0213	0.0207	0.0000	0.4	WNW
8/11/2026 11:38	12.3	13.8	1.5	0.0220	0.0220	0.0000	0.4	W
8/11/2026 11:39	12.3	13.9	1.6	0.0220	0.0233	0.0013	0.4	NW
8/11/2026 11:40	12.2	13.4	1.2	0.0233	0.0233	0.0000	0.3	SSE
8/11/2026 11:41	12.2	13.1	0.9	0.0233	0.0233	0.0000	0.3	NW
8/11/2026 11:42	12.1	13.2	1.1	0.0233	0.0227	0.0000	0.3	E

Date/Time	Average Upwind PM10 (µg/m³)	Average Downwind PM10 (µg/m³)	Average Contribution PM10 (µg/m³)	Average Upwind VOC (ppm)	Average Downwind VOC (ppm)	Average Contribution VOC (ppm)	Wind Speed	Wind Direction
8/11/2026 11:43	12.2	13.1	0.9	0.0233	0.0227	0.0000	0.3	NNE
8/11/2026 11:44	12.2	13.0	0.8	0.0233	0.0227	0.0000	0.3	WSW
8/11/2026 11:45	11.9	12.3	0.4	0.0233	0.0233	0.0000	0.2	SE
8/11/2026 11:46	11.5	12.3	0.8	0.0227	0.0233	0.0007	0.2	NNE
8/11/2026 11:47	11.3	12.1	0.8	0.0220	0.0233	0.0013	0.2	ESE
8/11/2026 11:48	11.3	12.1	0.8	0.0207	0.0227	0.0020	0.1	NW
8/11/2026 11:49	11.4	12.1	0.7	0.0173	0.0213	0.0040	0.1	NW
8/11/2026 11:50	11.3	12.0	0.7	0.0147	0.0187	0.0040	0.2	NNW
8/11/2026 11:51	11.3	11.9	0.6	0.0127	0.0160	0.0033	0.1	NNE
8/11/2026 11:52	11.4	11.9	0.5	0.0120	0.0140	0.0020	0.2	NW
8/11/2026 11:53	11.4	11.6	0.2	0.0113	0.0127	0.0013	0.2	W
8/11/2026 11:54	11.4	11.3	0.0	0.0113	0.0113	0.0000	0.2	NW
8/11/2026 11:55	11.6	11.3	0.0	0.0100	0.0113	0.0013	0.3	NNW
8/11/2026 11:56	11.5	11.5	0.0	0.0100	0.0107	0.0007	0.2	E
8/11/2026 11:57	11.7	11.3	0.0	0.0100	0.0107	0.0007	0.3	N
8/11/2026 11:58	11.6	11.3	0.0	0.0100	0.0107	0.0007	0.4	NW
8/11/2026 11:59	11.6	11.3	0.0	0.0100	0.0107	0.0007	0.4	N
8/11/2026 12:00	11.7	11.2	0.0	0.0100	0.0100	0.0000	0.4	SE
8/11/2026 12:01	11.7	11.2	0.0	0.0100	0.0100	0.0000	0.4	ENE
8/11/2026 12:02	11.7	11.1	0.0	0.0100	0.0100	0.0000	0.4	NNE
8/11/2026 12:03	11.6	11.2	0.0	0.0100	0.0100	0.0000	0.4	ENE
8/11/2026 12:04	11.4	11.1	0.0	0.0100	0.0100	0.0000	0.4	ENE
8/11/2026 12:05	11.3	11.2	0.0	0.0100	0.0100	0.0000	0.4	NNE
8/11/2026 12:06	11.1	11.2	0.1	0.0100	0.0100	0.0000	0.4	E
8/11/2026 12:07	11.0	11.3	0.2	0.0100	0.0100	0.0000	0.4	ENE
8/11/2026 12:08	11.1	11.3	0.2	0.0100	0.0100	0.0000	0.4	WNW
8/11/2026 12:09	11.1	11.4	0.2	0.0100	0.0100	0.0000	0.4	W
8/11/2026 12:10	11.0	11.5	0.4	0.0100	0.0100	0.0000	0.3	SSE
8/11/2026 12:11	11.0	11.5	0.5	0.0107	0.0100	0.0000	0.3	ENE
8/11/2026 12:12	11.0	11.5	0.5	0.0107	0.0107	0.0000	0.3	NW
8/11/2026 12:13	11.0	11.5	0.5	0.0107	0.0107	0.0000	0.3	WNW

Date/Time	Average Upwind PM10 (µg/m³)	Average Downwind PM10 (µg/m³)	Average Contribution PM10 (µg/m³)	Average Upwind VOC (ppm)	Average Downwind VOC (ppm)	Average Contribution VOC (ppm)	Wind Speed	Wind Direction
8/11/2026 12:14	11.0	11.5	0.4	0.0107	0.0107	0.0000	0.2	WNW
8/11/2026 12:15	11.1	11.4	0.2	0.0107	0.0107	0.0000	0.2	W
8/11/2026 12:16	11.2	11.2	0.1	0.0107	0.0107	0.0000	0.2	N
8/11/2026 12:17	11.3	11.2	0.0	0.0107	0.0107	0.0000	0.2	WNW
8/11/2026 12:18	11.4	11.1	0.0	0.0107	0.0107	0.0000	0.3	N
8/11/2026 12:19	11.4	11.1	0.0	0.0107	0.0107	0.0000	0.3	NE
8/11/2026 12:20	11.5	11.0	0.0	0.0107	0.0107	0.0000	0.3	W
8/11/2026 12:21	11.6	10.9	0.0	0.0107	0.0107	0.0000	0.3	N
8/11/2026 12:22	11.6	10.8	0.0	0.0107	0.0107	0.0000	0.3	ENE
8/11/2026 12:23	11.4	10.9	0.0	0.0107	0.0107	0.0000	0.2	S
8/11/2026 12:24	11.4	10.9	0.0	0.0107	0.0107	0.0000	0.2	NE
8/11/2026 12:25	11.6	10.9	0.0	0.0107	0.0107	0.0000	0.3	WSW
8/11/2026 12:26	11.6	10.9	0.0	0.0100	0.0107	0.0007	0.3	NE
8/11/2026 12:27	11.5	11.0	0.0	0.0100	0.0100	0.0000	0.2	E
8/11/2026 12:28	11.4	11.1	0.0	0.0100	0.0100	0.0000	0.2	NNE
8/11/2026 12:29	11.5	11.2	0.0	0.0100	0.0100	0.0000	0.3	ENE
8/11/2026 12:30	11.5	11.3	0.0	0.0100	0.0100	0.0000	0.3	ESE
8/11/2026 12:31	11.6	11.4	0.0	0.0100	0.0100	0.0000	0.3	NNE
8/11/2026 12:32	11.6	11.5	0.0	0.0100	0.0100	0.0000	0.2	W
8/11/2026 12:33	11.5	11.5	0.0	0.0100	0.0100	0.0000	0.2	W
8/11/2026 12:34	11.7	11.5	0.0	0.0100	0.0100	0.0000	0.2	NNE
8/11/2026 12:35	11.9	11.8	0.0	0.0100	0.0100	0.0000	0.2	E
8/11/2026 12:36	12.0	12.0	0.0	0.0100	0.0100	0.0000	0.3	N
8/11/2026 12:37	12.1	11.9	0.0	0.0100	0.0100	0.0000	0.2	NNW
8/11/2026 12:38	12.2	12.0	0.0	0.0100	0.0100	0.0000	0.3	WNW
8/11/2026 12:39	12.1	12.0	0.0	0.0100	0.0100	0.0000	0.3	NE
8/11/2026 12:40	12.1	12.1	0.0	0.0100	0.0100	0.0000	0.4	N
8/11/2026 12:41	12.2	12.1	0.0	0.0100	0.0100	0.0000	0.3	SE
8/11/2026 12:42	12.2	12.2	0.0	0.0100	0.0100	0.0000	0.3	ESE
8/11/2026 12:43	12.3	12.4	0.1	0.0100	0.0100	0.0000	0.2	NW
8/11/2026 12:44	12.4	12.6	0.2	0.0100	0.0100	0.0000	0.3	N

Date/Time	Average Upwind PM10 (µg/m³)	Average Downwind PM10 (µg/m³)	Average Contribution PM10 (µg/m³)	Average Upwind VOC (ppm)	Average Downwind VOC (ppm)	Average Contribution VOC (ppm)	Wind Speed	Wind Direction
8/11/2026 12:45	12.3	12.5	0.2	0.0100	0.0100	0.0000	0.3	NE
8/11/2026 12:46	12.2	12.6	0.4	0.0100	0.0100	0.0000	0.2	S
8/11/2026 12:47	12.2	12.5	0.3	0.0100	0.0100	0.0000	0.3	NNE
8/11/2026 12:48	12.2	12.8	0.6	0.0100	0.0100	0.0000	0.4	NW
8/11/2026 12:49	12.3	13.2	0.9	0.0100	0.0100	0.0000	0.3	WNW
8/11/2026 12:50	12.2	13.4	1.2	0.0100	0.0100	0.0000	0.3	NNW
8/11/2026 12:51	12.2	13.4	1.2	0.0100	0.0100	0.0000	0.3	NW
8/11/2026 12:52	12.3	13.8	1.5	0.0100	0.0107	0.0007	0.3	NNW
8/11/2026 12:53	12.9	13.9	1.0	0.0107	0.0107	0.0000	0.3	NNE
8/11/2026 12:54	13.1	14.8	1.7	0.0107	0.0113	0.0007	0.3	NW
8/11/2026 12:55	13.2	14.8	1.6	0.0113	0.0113	0.0000	0.3	NE
8/11/2026 12:56	13.3	14.7	1.4	0.0113	0.0113	0.0000	0.3	NNW
8/11/2026 12:57	13.3	14.6	1.3	0.0113	0.0113	0.0000	0.4	NNW
8/11/2026 12:58	13.3	14.3	1.0	0.0113	0.0113	0.0000	0.4	NW
8/11/2026 12:59	13.1	14.0	0.9	0.0113	0.0113	0.0000	0.4	NNW
8/11/2026 13:00	13.1	13.9	0.8	0.0113	0.0113	0.0000	0.4	NNW
8/11/2026 13:01	13.3	13.9	0.7	0.0113	0.0113	0.0000	0.5	NNW
8/11/2026 13:02	13.3	13.9	0.6	0.0113	0.0113	0.0000	0.5	N
8/11/2026 13:03	13.4	13.6	0.2	0.0113	0.0113	0.0000	0.5	NNE
8/11/2026 13:04	13.3	13.1	0.0	0.0113	0.0113	0.0000	0.5	N
8/11/2026 13:05	13.3	12.7	0.0	0.0113	0.0113	0.0000	0.5	SW
8/11/2026 13:06	13.2	12.4	0.0	0.0113	0.0113	0.0000	0.4	NNW
8/11/2026 13:07	13.2	12.0	0.0	0.0113	0.0107	0.0000	0.5	N
8/11/2026 13:08	12.7	11.8	0.0	0.0107	0.0107	0.0000	0.5	N
8/11/2026 13:09	12.6	10.8	0.0	0.0107	0.0100	0.0000	0.5	NNW
8/11/2026 13:10	12.6	10.7	0.0	0.0100	0.0100	0.0000	0.5	NW
8/11/2026 13:11	12.6	10.7	0.0	0.0100	0.0100	0.0000	0.6	NNW
8/11/2026 13:12	12.6	10.7	0.0	0.0100	0.0100	0.0000	0.5	N
8/11/2026 13:13	12.6	10.7	0.0	0.0100	0.0100	0.0000	0.5	NNE
8/11/2026 13:14	12.6	10.7	0.0	0.0100	0.0100	0.0000	0.5	N
8/11/2026 13:15	12.6	10.7	0.0	0.0100	0.0100	0.0000	0.5	NNW

Date/Time	Average Upwind PM10 (µg/m³)	Average Downwind PM10 (µg/m³)	Average Contribution PM10 (µg/m³)	Average Upwind VOC (ppm)	Average Downwind VOC (ppm)	Average Contribution VOC (ppm)	Wind Speed	Wind Direction
8/11/2026 13:16	12.6	10.6	0.0	0.0100	0.0100	0.0000	0.5	NNW
8/11/2026 13:17	12.6	10.6	0.0	0.0100	0.0100	0.0000	0.5	N
8/11/2026 13:18	12.6	10.6	0.0	0.0100	0.0100	0.0000	0.5	N
8/11/2026 13:19	12.6	10.7	0.0	0.0100	0.0100	0.0000	0.5	NNW
8/11/2026 13:20	12.6	10.6	0.0	0.0100	0.0100	0.0000	0.5	N
8/11/2026 13:21	12.4	10.8	0.0	0.0100	0.0100	0.0000	0.5	NNE
8/11/2026 13:22	12.3	10.9	0.0	0.0100	0.0100	0.0000	0.5	ESE
8/11/2026 13:23	12.3	10.9	0.0	0.0100	0.0100	0.0000	0.4	NW
8/11/2026 13:24	12.1	11.0	0.0	0.0100	0.0100	0.0000	0.4	NE
8/11/2026 13:25	12.1	11.0	0.0	0.0100	0.0100	0.0000	0.4	NNE
8/11/2026 13:26	12.1	11.0	0.0	0.0100	0.0100	0.0000	0.4	NNE
8/11/2026 13:27	12.1	11.0	0.0	0.0100	0.0100	0.0000	0.4	NW
8/11/2026 13:28	12.1	11.0	0.0	0.0100	0.0100	0.0000	0.4	NNE
8/11/2026 13:29	12.1	11.0	0.0	0.0100	0.0100	0.0000	0.4	WSW
8/11/2026 13:30	12.1	11.0	0.0	0.0100	0.0100	0.0000	0.4	NNW
8/11/2026 13:31	12.2	11.0	0.0	0.0100	0.0100	0.0000	0.4	NNW
8/11/2026 13:32	12.2	11.0	0.0	0.0100	0.0100	0.0000	0.3	NNW
8/11/2026 13:33	12.1	11.2	0.0	0.0100	0.0100	0.0000	0.3	NE
8/11/2026 13:34	12.1	11.2	0.0	0.0100	0.0100	0.0000	0.4	N
8/11/2026 13:35	12.1	11.2	0.0	0.0100	0.0100	0.0000	0.5	N
8/11/2026 13:36	12.2	11.1	0.0	0.0100	0.0100	0.0000	0.5	N
8/11/2026 13:37	12.5	11.0	0.0	0.0100	0.0100	0.0000	0.6	N
8/11/2026 13:38	12.5	11.0	0.0	0.0100	0.0100	0.0000	0.7	N
8/11/2026 13:39	12.7	10.9	0.0	0.0100	0.0100	0.0000	0.7	N
8/11/2026 13:40	12.7	11.0	0.0	0.0100	0.0100	0.0000	0.7	NNE
8/11/2026 13:41	12.8	11.0	0.0	0.0100	0.0100	0.0000	0.7	NNE
8/11/2026 13:42	12.9	11.0	0.0	0.0100	0.0100	0.0000	0.7	NNW
8/11/2026 13:43	13.0	11.0	0.0	0.0100	0.0100	0.0000	0.8	N
8/11/2026 13:44	13.0	11.1	0.0	0.0100	0.0100	0.0000	0.9	N
8/11/2026 13:45	13.1	11.5	0.0	0.0100	0.0100	0.0000	0.9	N
8/11/2026 13:46	13.1	12.6	0.0	0.0100	0.0100	0.0000	1.0	N

Date/Time	Average Upwind PM10 (µg/m³)	Average Downwind PM10 (µg/m³)	Average Contribution PM10 (µg/m³)	Average Upwind VOC (ppm)	Average Downwind VOC (ppm)	Average Contribution VOC (ppm)	Wind Speed	Wind Direction
8/11/2026 13:47	13.3	13.7	0.5	0.0100	0.0100	0.0000	1.0	NW
8/11/2026 13:48	13.7	14.2	0.6	0.0100	0.0100	0.0000	1.1	N
8/11/2026 13:49	13.7	14.4	0.7	0.0100	0.0100	0.0000	1.0	N
8/11/2026 13:50	13.8	15.3	1.5	0.0100	0.0100	0.0000	1.0	NNE
8/11/2026 13:51	13.9	15.7	1.8	0.0100	0.0107	0.0007	0.9	NNE
8/11/2026 13:52	14.0	15.9	2.0	0.0100	0.0113	0.0013	0.9	N
8/11/2026 13:53	14.0	16.1	2.1	0.0107	0.0113	0.0007	0.8	NNE
8/11/2026 13:54	14.2	16.2	2.1	0.0107	0.0120	0.0013	0.8	N
8/11/2026 13:55	14.3	16.4	2.1	0.0107	0.0127	0.0020	0.9	N
8/11/2026 13:56	14.4	16.6	2.2	0.0107	0.0133	0.0027	1.0	NNW
8/11/2026 13:57	14.5	16.8	2.2	0.0107	0.0140	0.0033	1.0	N
8/11/2026 13:58	14.7	17.0	2.3	0.0107	0.0140	0.0033	1.0	N
8/11/2026 13:59	14.6	17.2	2.6	0.0107	0.0140	0.0033	1.0	NE
8/11/2026 14:00	14.7	16.9	2.2	0.0107	0.0140	0.0033	1.0	NNW
8/11/2026 14:01	14.8	16.0	1.2	0.0107	0.0140	0.0033	0.9	N
8/11/2026 14:02	14.9	15.0	0.1	0.0107	0.0140	0.0033	0.9	NNE
8/11/2026 14:03	14.7	14.8	0.1	0.0113	0.0140	0.0027	0.9	NE
8/11/2026 14:04	14.8	14.8	0.0	0.0113	0.0147	0.0033	0.8	N
8/11/2026 14:05	14.9	14.1	0.0	0.0113	0.0153	0.0040	0.8	NNW
8/11/2026 14:06	14.8	13.9	0.0	0.0113	0.0147	0.0033	0.8	W
8/11/2026 14:07	14.8	14.4	0.0	0.0113	0.0140	0.0027	0.7	NNW
8/11/2026 14:08	14.8	14.4	0.0	0.0107	0.0147	0.0040	0.8	NNE
8/11/2026 14:09	14.7	14.5	0.0	0.0107	0.0147	0.0040	0.8	NNW
8/11/2026 14:10	14.7	14.5	0.0	0.0107	0.0147	0.0040	0.7	N
8/11/2026 14:11	14.6	14.6	0.0	0.0107	0.0147	0.0040	0.7	N
8/11/2026 14:12	14.6	14.8	0.2	0.0107	0.0147	0.0040	0.7	N
8/11/2026 14:13	14.6	14.8	0.2	0.0107	0.0153	0.0047	0.7	NNE
8/11/2026 14:14	14.6	15.0	0.4	0.0107	0.0160	0.0053	0.7	N
8/11/2026 14:15	14.6	15.3	0.8	0.0107	0.0167	0.0060	0.7	N
8/11/2026 14:16	14.6	15.3	0.7	0.0107	0.0173	0.0067	0.8	N
8/11/2026 14:17	14.5	15.3	0.8	0.0113	0.0173	0.0060	0.8	NE

Date/Time	Average Upwind PM10 (µg/m³)	Average Downwind PM10 (µg/m³)	Average Contribution PM10 (µg/m³)	Average Upwind VOC (ppm)	Average Downwind VOC (ppm)	Average Contribution VOC (ppm)	Wind Speed	Wind Direction
8/11/2026 14:18	14.6	15.2	0.6	0.0107	0.0180	0.0073	0.8	N
8/11/2026 14:19	14.5	15.4	0.9	0.0107	0.0173	0.0067	0.9	NNE
8/11/2026 14:20	14.5	15.7	1.2	0.0107	0.0167	0.0060	0.9	N
8/11/2026 14:21	14.6	15.6	1.0	0.0107	0.0167	0.0060	1.0	N
8/11/2026 14:22	14.6	15.1	0.5	0.0107	0.0167	0.0060	1.1	N
8/11/2026 14:23	14.6	15.0	0.4	0.0107	0.0167	0.0060	1.1	N
8/11/2026 14:24	14.5	15.0	0.5	0.0107	0.0167	0.0060	1.0	N
8/11/2026 14:25	14.4	15.4	1.0	0.0107	0.0167	0.0060	1.0	N
8/11/2026 14:26	14.5	15.3	0.8	0.0113	0.0160	0.0047	1.0	NE
8/11/2026 14:27	14.4	15.1	0.7	0.0113	0.0160	0.0047	1.0	NNE
8/11/2026 14:28	14.5	15.1	0.6	0.0120	0.0153	0.0033	1.0	NNE
8/11/2026 14:29	14.5	14.8	0.4	0.0120	0.0153	0.0033	1.0	N
8/11/2026 14:30	14.5	14.5	0.0	0.0120	0.0153	0.0033	1.0	N
8/11/2026 14:31	14.6	14.4	0.0	0.0120	0.0153	0.0033	1.0	NNW
8/11/2026 14:32	14.5	14.3	0.0	0.0113	0.0153	0.0040	1.1	N
8/11/2026 14:33	14.5	14.1	0.0	0.0113	0.0147	0.0033	1.1	N
8/11/2026 14:34	14.5	14.0	0.0	0.0113	0.0147	0.0033	1.1	N
8/11/2026 14:35	14.5	13.7	0.0	0.0113	0.0147	0.0033	1.1	NNE
8/11/2026 14:36	14.4	13.6	0.0	0.0113	0.0147	0.0033	1.1	N
8/11/2026 14:37	14.4	13.5	0.0	0.0113	0.0147	0.0033	1.1	N
8/11/2026 14:38	14.4	13.4	0.0	0.0113	0.0140	0.0027	1.2	N
8/11/2026 14:39	14.4	13.1	0.0	0.0113	0.0133	0.0020	1.3	N
8/11/2026 14:40	14.4	12.6	0.0	0.0113	0.0127	0.0013	1.3	N
8/11/2026 14:41	14.3	12.5	0.0	0.0113	0.0127	0.0013	1.3	N
8/11/2026 14:42	14.3	12.4	0.0	0.0113	0.0120	0.0007	1.4	N
8/11/2026 14:43	14.1	12.4	0.0	0.0107	0.0120	0.0013	1.4	NNE
8/11/2026 14:44	14.1	12.2	0.0	0.0107	0.0113	0.0007	1.3	N
8/11/2026 14:45	14.0	12.4	0.0	0.0107	0.0107	0.0000	1.3	N
8/11/2026 14:46	13.8	12.5	0.0	0.0107	0.0107	0.0000	1.3	N
8/11/2026 14:47	13.7	12.5	0.0	0.0107	0.0113	0.0007	1.3	NNE
8/11/2026 14:48	13.6	12.5	0.0	0.0107	0.0113	0.0007	1.3	N

Date/Time	Average Upwind PM10 (µg/m³)	Average Downwind PM10 (µg/m³)	Average Contribution PM10 (µg/m³)	Average Upwind VOC (ppm)	Average Downwind VOC (ppm)	Average Contribution VOC (ppm)	Wind Speed	Wind Direction
8/11/2026 14:49	13.5	12.3	0.0	0.0107	0.0113	0.0007	1.3	N
8/11/2026 14:50	13.5	12.3	0.0	0.0107	0.0113	0.0007	1.3	NNW
8/11/2026 14:51	13.4	12.4	0.0	0.0107	0.0113	0.0007	1.2	N
8/11/2026 14:52	13.4	12.4	0.0	0.0107	0.0113	0.0007	1.2	N
8/11/2026 14:53	13.3	12.4	0.0	0.0107	0.0113	0.0007	1.1	NNW
8/11/2026 14:54	13.3	12.5	0.0	0.0107	0.0113	0.0007	1.1	N
8/11/2026 14:55	13.2	12.6	0.0	0.0107	0.0113	0.0007	1.0	NNW
8/11/2026 14:56	13.1	12.9	0.0	0.0100	0.0113	0.0013	1.0	NNE
8/11/2026 14:57	13.1	13.2	0.1	0.0100	0.0113	0.0013	1.0	N
8/11/2026 14:58	13.1	13.0	0.0	0.0100	0.0113	0.0013	1.0	N
8/11/2026 14:59	13.1	13.1	0.0	0.0100	0.0113	0.0013	1.0	N
8/11/2026 15:00	13.0	13.1	0.0	0.0100	0.0113	0.0013	1.0	NNE
8/11/2026 15:01	13.1	13.2	0.1	0.0100	0.0107	0.0007	0.9	N
8/11/2026 15:02	13.1	13.3	0.3	0.0100	0.0100	0.0000	0.9	N
8/11/2026 15:03	13.2	13.4	0.3	0.0100	0.0100	0.0000	0.8	NNE
8/11/2026 15:04	13.2	13.7	0.5	0.0100	0.0100	0.0000	0.8	N
8/11/2026 15:05	13.2	14.0	0.8	0.0100	0.0100	0.0000	0.8	N
8/11/2026 15:06	13.1	13.9	0.8	0.0100	0.0100	0.0000	0.8	NNE
8/11/2026 15:07	13.1	14.5	1.4	0.0100	0.0100	0.0000	0.8	NNE
8/11/2026 15:08	13.1	15.2	2.1	0.0100	0.0100	0.0000	0.8	NNE
8/11/2026 15:09	13.2	15.6	2.3	0.0100	0.0100	0.0000	0.8	N
8/11/2026 15:10	13.3	15.6	2.4	0.0100	0.0100	0.0000	0.8	NNE
8/11/2026 15:11	13.3	15.5	2.1	0.0100	0.0100	0.0000	0.8	NNW
8/11/2026 15:12	13.4	15.5	2.1	0.0100	0.0107	0.0007	0.8	NNW
8/11/2026 15:13	13.4	15.6	2.2	0.0100	0.0107	0.0007	0.8	NE
8/11/2026 15:14	13.5	15.7	2.2	0.0100	0.0107	0.0007	0.7	ENE
8/11/2026 15:15	13.6	16.8	3.1	0.0100	0.0107	0.0007	0.7	NNW
8/11/2026 15:16	13.7	17.5	3.8	0.0100	0.0113	0.0013	0.7	N
8/11/2026 15:17	13.8	18.0	4.2	0.0100	0.0120	0.0020	0.7	NNW
8/11/2026 15:18	13.8	18.2	4.4	0.0100	0.0120	0.0020	0.7	NNW
8/11/2026 15:19	13.8	18.3	4.5	0.0100	0.0120	0.0020	0.8	NNW

Date/Time	Average Upwind PM10 (µg/m³)	Average Downwind PM10 (µg/m³)	Average Contribution PM10 (µg/m³)	Average Upwind VOC (ppm)	Average Downwind VOC (ppm)	Average Contribution VOC (ppm)	Wind Speed	Wind Direction
8/11/2026 15:20	13.9	18.0	4.2	0.0100	0.0120	0.0020	0.8	N
8/11/2026 15:21	14.0	18.1	4.2	0.0100	0.0120	0.0020	0.7	SW
8/11/2026 15:22	14.0	18.0	4.0	0.0100	0.0120	0.0020	0.6	SSW
8/11/2026 15:23	14.0	17.7	3.7	0.0100	0.0120	0.0020	0.6	N
8/11/2026 15:24	14.6	17.6	3.0	0.0100	0.0120	0.0020	0.5	N
8/11/2026 15:25	15.4	17.6	2.2	0.0100	0.0120	0.0020	0.5	N
8/11/2026 15:26	15.5	18.3	2.9	0.0100	0.0120	0.0020	0.5	N
8/11/2026 15:27	15.5	18.6	3.1	0.0100	0.0113	0.0013	0.5	NNW
8/11/2026 15:28	15.4	18.7	3.3	0.0100	0.0113	0.0013	0.5	NE
8/11/2026 15:29	15.3	18.6	3.3	0.0100	0.0113	0.0013	0.5	N
8/11/2026 15:30	15.3	17.5	2.2	0.0100	0.0113	0.0013	0.6	NNE
8/11/2026 15:31	15.4	16.7	1.3	0.0100	0.0107	0.0007	0.6	NNE
8/11/2026 15:32	15.4	16.0	0.6	0.0100	0.0100	0.0000	0.6	N
8/11/2026 15:33	15.4	15.7	0.3	0.0100	0.0100	0.0000	0.6	N
8/11/2026 15:34	15.5	15.4	0.0	0.0100	0.0100	0.0000	0.6	N
8/11/2026 15:35	15.5	15.2	0.0	0.0100	0.0100	0.0000	0.6	NNE
8/11/2026 15:36	15.6	15.4	0.0	0.0100	0.0100	0.0000	0.7	N
8/11/2026 15:37	15.8	15.1	0.0	0.0100	0.0100	0.0000	0.7	N
8/11/2026 15:38	15.8	15.3	0.0	0.0100	0.0100	0.0000	0.7	NNW
8/11/2026 15:39	15.3	15.4	0.1	0.0100	0.0100	0.0000	0.7	N
8/11/2026 15:40	15.8	15.3	0.0	0.0100	0.0100	0.0000	0.7	NE
8/11/2026 15:41	15.7	15.3	0.0	0.0100	0.0100	0.0000	0.7	NNE
8/11/2026 15:42	15.8	15.2	0.0	0.0100	0.0100	0.0000	0.7	N
8/11/2026 15:43	15.9	15.4	0.0	0.0100	0.0100	0.0000	0.7	N
8/11/2026 15:44	15.9	15.6	0.0	0.0100	0.0100	0.0000	0.8	N
8/11/2026 15:45	15.9	15.8	0.0	0.0100	0.0100	0.0000	0.8	NNE
8/11/2026 15:46	15.9	15.9	0.0	0.0100	0.0100	0.0000	0.8	N
8/11/2026 15:47	15.9	16.0	0.1	0.0100	0.0100	0.0000	0.8	N
8/11/2026 15:48	15.9	16.2	0.3	0.0100	0.0100	0.0000	0.7	NNE
8/11/2026 15:49	15.7	16.4	0.7	0.0100	0.0100	0.0000	0.7	NNE
8/11/2026 15:50	15.6	16.6	0.9	0.0100	0.0100	0.0000	0.6	WSW

Date/Time	Average Upwind PM10 (µg/m³)	Average Downwind PM10 (µg/m³)	Average Contribution PM10 (µg/m³)	Average Upwind VOC (ppm)	Average Downwind VOC (ppm)	Average Contribution VOC (ppm)	Wind Speed	Wind Direction
8/11/2026 15:51	15.4	16.3	0.9	0.0100	0.0100	0.0000	0.6	ENE
8/11/2026 15:52	15.2	16.1	0.9	0.0100	0.0100	0.0000	0.5	W
8/11/2026 15:53	15.1	15.6	0.5	0.0100	0.0100	0.0000	0.5	N
8/11/2026 15:54	15.5	15.6	0.1	0.0100	0.0100	0.0000	0.5	NNE
8/11/2026 15:55	14.3	15.6	1.3	0.0100	0.0100	0.0000	0.5	NNE
8/11/2026 15:56	14.5	14.9	0.4	0.0100	0.0100	0.0000	0.5	N
8/11/2026 15:57	15.0	14.6	0.0	0.0100	0.0100	0.0000	0.5	N
8/11/2026 15:58	15.1	14.3	0.0	0.0100	0.0100	0.0000	0.5	NNW
8/11/2026 15:59	15.2	14.1	0.0	0.0100	0.0100	0.0000	0.4	N
8/11/2026 16:00	15.3	13.7	0.0	0.0100	0.0100	0.0000	0.4	N
8/11/2026 16:01	15.3	13.6	0.0	0.0100	0.0100	0.0000	0.4	N
8/11/2026 16:02	15.2	13.4	0.0	0.0100	0.0100	0.0000	0.5	NNW
8/11/2026 16:03	15.1	13.3	0.0	0.0100	0.0100	0.0000	0.5	NNE
8/11/2026 16:04	15.2	13.1	0.0	0.0100	0.0100	0.0000	0.5	N
8/11/2026 16:05	15.3	13.0	0.0	0.0100	0.0100	0.0000	0.6	NNW
8/11/2026 16:06	15.4	12.9	0.0	0.0100	0.0100	0.0000	0.6	N
8/11/2026 16:07	15.5	13.0	0.0	0.0100	0.0100	0.0000	0.7	NNE
8/11/2026 16:08	15.9	13.0	0.0	0.0100	0.0100	0.0000	0.7	N
8/11/2026 16:09	15.8	12.8	0.0	0.0100	0.0100	0.0000	0.7	NW
8/11/2026 16:10	15.7	12.7	0.0	0.0100	0.0100	0.0000	0.7	N
8/11/2026 16:11	15.7	12.5	0.0	0.0100	0.0100	0.0000	0.7	W
8/11/2026 16:12	15.3	12.5	0.0	0.0100	0.0100	0.0000	0.7	N
8/11/2026 16:13	15.6	12.4	0.0	0.0100	0.0100	0.0000	0.7	NW
8/11/2026 16:14	15.6	12.3	0.0	0.0100	0.0100	0.0000	0.7	NW
8/11/2026 16:15	15.7	12.4	0.0	0.0100	0.0100	0.0000	0.7	NNW
8/11/2026 16:16	15.7	12.7	0.0	0.0100	0.0100	0.0000	0.7	N
8/11/2026 16:17	15.8	13.0	0.0	0.0100	0.0100	0.0000	0.7	N
8/11/2026 16:18	15.9	13.3	0.0	0.0100	0.0100	0.0000	0.7	NNW
8/11/2026 16:19	15.9	13.5	0.0	0.0100	0.0100	0.0000	0.7	N
8/11/2026 16:20	16.0	13.5	0.0	0.0100	0.0100	0.0000	0.7	NNW
8/11/2026 16:21	16.1	13.5	0.0	0.0100	0.0100	0.0000	0.6	WNW

Date/Time	Average Upwind PM10 (µg/m³)	Average Downwind PM10 (µg/m³)	Average Contribution PM10 (µg/m³)	Average Upwind VOC (ppm)	Average Downwind VOC (ppm)	Average Contribution VOC (ppm)	Wind Speed	Wind Direction
8/11/2026 16:22	15.9	13.4	0.0	0.0100	0.0100	0.0000	0.6	W
8/11/2026 16:23	15.6	13.3	0.0	0.0100	0.0100	0.0000	0.6	NNW
8/11/2026 16:24	15.4	13.2	0.0	0.0100	0.0100	0.0000	0.6	NNW
8/11/2026 16:25	15.4	13.1	0.0	0.0100	0.0100	0.0000	0.6	NNW
8/11/2026 16:26	15.2	13.0	0.0	0.0100	0.0100	0.0000	0.6	N
8/11/2026 16:27	15.0	13.0	0.0	0.0100	0.0100	0.0000	0.6	N
8/11/2026 16:28	14.4	13.1	0.0	0.0100	0.0100	0.0000	0.6	NE
8/11/2026 16:29	14.2	13.1	0.0	0.0100	0.0100	0.0000	0.6	NNE
8/11/2026 16:30	14.1	13.0	0.0	0.0100	0.0100	0.0000	0.5	N
8/11/2026 16:31	14.1	12.6	0.0	0.0100	0.0107	0.0007	0.5	N
8/11/2026 16:32	14.1	12.3	0.0	0.0100	0.0107	0.0007	0.5	NNW
8/11/2026 16:33	13.9	12.5	0.0	0.0100	0.0107	0.0007	0.5	NE
8/11/2026 16:34	14.0	12.3	0.0	0.0100	0.0107	0.0007	0.5	N
8/11/2026 16:35	14.4	12.5	0.0	0.0100	0.0107	0.0007	0.5	N
8/11/2026 16:36	14.5	12.5	0.0	0.0100	0.0107	0.0007	0.6	N
8/11/2026 16:37	14.4	12.5	0.0	0.0100	0.0107	0.0007	0.6	NW
8/11/2026 16:38	14.4	12.5	0.0	0.0100	0.0107	0.0007	0.6	NNW
8/11/2026 16:39	14.3	12.5	0.0	0.0100	0.0107	0.0007	0.6	NNW
8/11/2026 16:40	14.2	12.5	0.0	0.0100	0.0107	0.0007	0.6	NW
8/11/2026 16:41	14.1	12.5	0.0	0.0100	0.0107	0.0007	0.7	NW
8/11/2026 16:42	14.1	12.4	0.0	0.0100	0.0107	0.0007	0.7	NNW
8/11/2026 16:43	14.2	12.3	0.0	0.0100	0.0107	0.0007	0.7	N
8/11/2026 16:44	14.1	12.4	0.0	0.0100	0.0107	0.0007	0.8	N
8/11/2026 16:45	14.1	12.4	0.0	0.0100	0.0107	0.0007	0.8	N
8/11/2026 16:46	14.1	12.4	0.0	0.0100	0.0100	0.0000	0.8	N
8/11/2026 16:47	13.9	12.4	0.0	0.0100	0.0100	0.0000	0.8	NNW
8/11/2026 16:48	14.0	11.9	0.0	0.0100	0.0100	0.0000	0.8	NW
8/11/2026 16:49	13.8	11.9	0.0	0.0100	0.0100	0.0000	0.8	NNW
8/11/2026 16:50	13.3	11.7	0.0	0.0100	0.0100	0.0000	0.8	NW
8/11/2026 16:51	13.1	11.5	0.0	0.0100	0.0100	0.0000	0.8	WNW
8/11/2026 16:52	13.1	11.5	0.0	0.0100	0.0100	0.0000	0.8	NW

Date/Time	Average Upwind PM10 (µg/m³)	Average Downwind PM10 (µg/m³)	Average Contribution PM10 (µg/m³)	Average Upwind VOC (ppm)	Average Downwind VOC (ppm)	Average Contribution VOC (ppm)	Wind Speed	Wind Direction
8/11/2026 16:53	13.0	11.4	0.0	0.0100	0.0100	0.0000	0.8	NW
8/11/2026 16:54	12.9	11.4	0.0	0.0100	0.0100	0.0000	0.8	NW
8/11/2026 16:55	12.9	11.4	0.0	0.0100	0.0100	0.0000	0.8	NW
8/11/2026 16:56	12.9	11.4	0.0	0.0100	0.0100	0.0000	0.7	NW
8/11/2026 16:57	12.8	11.4	0.0	0.0100	0.0100	0.0000	0.7	WNW
8/11/2026 16:58	12.6	11.4	0.0	0.0100	0.0100	0.0000	0.7	NNW
8/11/2026 16:59	12.5	11.3	0.0	0.0100	0.0100	0.0000	0.7	NW

Air Monitoring Data by Location: 1 Min Data

Date/Time	Northwest Location PM10 (µg/m³)	Northwest Location VOC (ppm)	Southeast PM10 (µg/m³)	Southeast VOC (ppm)	Wind Direction	Wind Speed	Upwind	Downwind
08/11/2026 07:03	18.5	0.0000						
08/11/2026 07:04	16.5	0.0000	15.7	0.0000	NW	0.6	Northwest Location (PM10; VOC)	Southeast (PM10; VOC)
08/11/2026 07:05	16.5	0.0000						
08/11/2026 07:06	16.5	0.0000	15.7	0.0000	NW	0.5	Northwest Location (PM10; VOC)	Southeast (PM10; VOC)
08/11/2026 07:07	16.5	0.0000	15.7	0.0000	W	0.5	Northwest Location (PM10; VOC)	Southeast (PM10; VOC)
08/11/2026 07:08	16.5	0.0000	15.7	0.0000	NNW	0.6	Northwest Location (PM10; VOC)	Southeast (PM10; VOC)
08/11/2026 07:09	12.2	0.0100	12.6	0.0200	N	0.4	Northwest Location (PM10; VOC)	Southeast (PM10; VOC)
08/11/2026 07:10	11.8	0.0100	12.3	0.0200	W	0.5	Northwest Location (PM10; VOC)	Southeast (PM10; VOC)
08/11/2026 07:11	12.2	0.0100	11.6	0.0200	SW	0.7	Northwest Location (PM10; VOC)	Southeast (PM10; VOC)
08/11/2026 07:12	11.6	0.0200	11.5	0.0200	NW	0.6	Northwest Location (PM10; VOC)	Southeast (PM10; VOC)
08/11/2026 07:13	11.6	0.0200	11.8	0.0200	NNW	0.6	Northwest Location (PM10; VOC)	Southeast (PM10; VOC)
08/11/2026 07:14	11.8	0.0200	13.4	0.0200	N	0.5	Northwest Location (PM10; VOC)	Southeast (PM10; VOC)
08/11/2026 07:15	11.7	0.0200	13.9	0.0200	NNW	0.7	Northwest Location (PM10; VOC)	Southeast (PM10; VOC)
08/11/2026 07:16	12.4	0.0200	20.4	0.0300	NW	0.9	Northwest Location (PM10; VOC)	Southeast (PM10; VOC)
08/11/2026 07:17	12.1	0.0200	164.0	0.0300	NW	0.3	Northwest Location (PM10; VOC)	Southeast (PM10; VOC)
08/11/2026 07:18	11.6	0.0200	119.9	0.0300	NW	0.6	Northwest Location (PM10; VOC)	Southeast (PM10; VOC)
08/11/2026 07:19	14.1	0.0200	40.3	0.0300	NNW	0.6	Northwest Location (PM10; VOC)	Southeast (PM10; VOC)
08/11/2026 07:20	13.9	0.0200	14.2	0.0300	WNW	0.6	Northwest Location (PM10; VOC)	Southeast (PM10; VOC)
08/11/2026 07:21	12.6	0.0200	11.7	0.0200	NNE	0.6	Northwest Location (PM10; VOC)	Southeast (PM10; VOC)
08/11/2026 07:22	12.7	0.0200	11.0	0.0200	NW	0.7	Northwest Location (PM10; VOC)	Southeast (PM10; VOC)
08/11/2026 07:23	11.8	0.0200	10.8	0.0200	N	0.6	Northwest Location (PM10; VOC)	Southeast (PM10; VOC)
08/11/2026 07:24	12.0	0.0200	11.1	0.0200	NNW	0.5	Northwest Location (PM10; VOC)	Southeast (PM10; VOC)
08/11/2026 07:25	12.4	0.0200	11.8	0.0200	N	0.9	Northwest Location (PM10; VOC)	Southeast (PM10; VOC)
08/11/2026 07:26	12.7	0.0200	11.3	0.0200	WNW	0.5	Northwest Location (PM10; VOC)	Southeast (PM10; VOC)
08/11/2026 07:27	14.5	0.0200	11.6	0.0200	N	0.5	Northwest Location (PM10; VOC)	Southeast (PM10; VOC)
08/11/2026 07:28	13.4	0.0200	11.5	0.0200	N	0.7	Northwest Location (PM10; VOC)	Southeast (PM10; VOC)
08/11/2026 07:29	13.6	0.0200	11.4	0.0200	N	0.6	Northwest Location (PM10; VOC)	Southeast (PM10; VOC)
08/11/2026 07:30	12.2	0.0200	11.3	0.0200	WNW	0.4	Northwest Location (PM10; VOC)	Southeast (PM10; VOC)
08/11/2026 07:31	11.8	0.0200	10.9	0.0200	W	0.6	Northwest Location (PM10; VOC)	Southeast (PM10; VOC)
08/11/2026 07:32	11.6	0.0200	10.6	0.0200	NNW	0.6	Northwest Location (PM10; VOC)	Southeast (PM10; VOC)

Date/Time	Northwest Location PM10 (µg/m³)	Northwest Location VOC (ppm)	Southeast PM10 (µg/m³)	Southeast VOC (ppm)	Wind Direction	Wind Speed	Upwind	Downwind
08/11/2026 07:33	11.9	0.0200	10.9	0.0200	W	0.5	Northwest Location (PM10; VOC)	Southeast (PM10; VOC)
08/11/2026 07:34	12.1	0.0200	11.5	0.0200	NW	0.7	Northwest Location (PM10; VOC)	Southeast (PM10; VOC)
08/11/2026 07:35	11.5	0.0200	11.6	0.0200	NW	0.8	Northwest Location (PM10; VOC)	Southeast (PM10; VOC)
08/11/2026 07:36	11.3	0.0200	11.5	0.0200	NW	0.5	Northwest Location (PM10; VOC)	Southeast (PM10; VOC)
08/11/2026 07:37	11.6	0.0200	11.5	0.0300	NW	0.5	Northwest Location (PM10; VOC)	Southeast (PM10; VOC)
08/11/2026 07:38	12.3	0.0200	15.6	0.0300	NNW	0.4	Northwest Location (PM10; VOC)	Southeast (PM10; VOC)
08/11/2026 07:39	14.5	0.0200	12.7	0.0300	NW	0.7	Northwest Location (PM10; VOC)	Southeast (PM10; VOC)
08/11/2026 07:40	14.0	0.0300	12.6	0.0300	NNW	0.5	Northwest Location (PM10; VOC)	Southeast (PM10; VOC)
08/11/2026 07:41	13.3	0.0300	22.2	0.0300	N	0.8	Northwest Location (PM10; VOC)	Southeast (PM10; VOC)
08/11/2026 07:42	13.4	0.0300	19.8	0.0300	SE	0.6	Southeast (PM10; VOC)	Northwest Location (PM10; VOC)
08/11/2026 07:43	14.3	0.0300	12.9	0.0300	NW	0.7	Northwest Location (PM10; VOC)	Southeast (PM10; VOC)
08/11/2026 07:44	17.1	0.0300	13.3	0.0200	N	0.6	Northwest Location (PM10; VOC)	Southeast (PM10; VOC)
08/11/2026 07:45	14.6	0.0300	22.7	0.0300	NNW	0.7	Northwest Location (PM10; VOC)	Southeast (PM10; VOC)
08/11/2026 07:46	11.3	0.0200	15.5	0.0300	N	0.8	Northwest Location (PM10; VOC)	Southeast (PM10; VOC)
08/11/2026 07:47	11.9	0.0200	12.7	0.0300	W	0.8	Northwest Location (PM10; VOC)	Southeast (PM10; VOC)
08/11/2026 07:48	11.6	0.0200	14.1	0.0300	N	0.5	Northwest Location (PM10; VOC)	Southeast (PM10; VOC)
08/11/2026 07:49	11.2	0.0200	25.7	0.0300	N	0.3	Northwest Location (PM10; VOC)	Southeast (PM10; VOC)
08/11/2026 07:50	11.4	0.0200	28.1	0.0300	NNW	0.3	Northwest Location (PM10; VOC)	Southeast (PM10; VOC)
08/11/2026 07:51	11.3	0.0200	15.5	0.0300	NW	0.5	Northwest Location (PM10; VOC)	Southeast (PM10; VOC)
08/11/2026 07:52	11.9	0.0200	12.9	0.0200	N	0.5	Northwest Location (PM10; VOC)	Southeast (PM10; VOC)
08/11/2026 07:53	16.8	0.0200	16.2	0.0200	NNE	0.4	Southeast (PM10; VOC)	Northwest Location (PM10; VOC)
08/11/2026 07:54	14.9	0.0200	24.2	0.0200	N	0.6	Northwest Location (PM10; VOC)	Southeast (PM10; VOC)
08/11/2026 07:55	13.4	0.0200	17.7	0.0200	N	0.6	Northwest Location (PM10; VOC)	Southeast (PM10; VOC)
08/11/2026 07:56	20.6	0.0200	13.6	0.0200	N	0.5	Northwest Location (PM10; VOC)	Southeast (PM10; VOC)
08/11/2026 07:57	12.6	0.0200	10.9	0.0200	WNW	0.7	Northwest Location (PM10; VOC)	Southeast (PM10; VOC)
08/11/2026 07:58	10.9	0.0200	10.4	0.0200	NW	0.6	Northwest Location (PM10; VOC)	Southeast (PM10; VOC)
08/11/2026 07:59	10.5	0.0200	10.2	0.0200	NW	0.8	Northwest Location (PM10; VOC)	Southeast (PM10; VOC)
08/11/2026 08:00	10.5	0.0100	10.3	0.0200	NW	0.8	Northwest Location (PM10; VOC)	Southeast (PM10; VOC)
08/11/2026 08:01	11.2	0.0100	16.1	0.0200	WNW	0.6	Northwest Location (PM10; VOC)	Southeast (PM10; VOC)
08/11/2026 08:02	16.9	0.0200	24.2	0.0200	N	0.7	Northwest Location (PM10; VOC)	Southeast (PM10; VOC)

Date/Time	Northwest Location PM10 (µg/m³)	Northwest Location VOC (ppm)	Southeast PM10 (µg/m³)	Southeast VOC (ppm)	Wind Direction	Wind Speed	Upwind	Downwind
08/11/2026 08:03	13.4	0.0200	18.3	0.0200	N	0.6	Northwest Location (PM10; VOC)	Southeast (PM10; VOC)
08/11/2026 08:04	13.7	0.0200	18.0	0.0200	NNW	0.7	Northwest Location (PM10; VOC)	Southeast (PM10; VOC)
08/11/2026 08:05	12.1	0.0200	13.9	0.0200	WNW	0.8	Northwest Location (PM10; VOC)	Southeast (PM10; VOC)
08/11/2026 08:06	11.5	0.0200	15.9	0.0200	N	0.6	Northwest Location (PM10; VOC)	Southeast (PM10; VOC)
08/11/2026 08:07	11.6	0.0200	13.2	0.0200	WNW	0.7	Northwest Location (PM10; VOC)	Southeast (PM10; VOC)
08/11/2026 08:08	12.6	0.0200	15.7	0.0200	ENE	0.4	Southeast (PM10; VOC)	Northwest Location (PM10; VOC)
08/11/2026 08:09	17.0	0.0200	35.6	0.0200	N	0.4	Northwest Location (PM10; VOC)	Southeast (PM10; VOC)
08/11/2026 08:10	21.0	0.0200	22.3	0.0200	NW	0.6	Northwest Location (PM10; VOC)	Southeast (PM10; VOC)
08/11/2026 08:11	19.6	0.0200	11.8	0.0200	NNW	1.0	Northwest Location (PM10; VOC)	Southeast (PM10; VOC)
08/11/2026 08:12	11.6	0.0200	10.5	0.0200	NNW	0.6	Northwest Location (PM10; VOC)	Southeast (PM10; VOC)
08/11/2026 08:13	10.3	0.0200	10.3	0.0200	N	0.6	Northwest Location (PM10; VOC)	Southeast (PM10; VOC)
08/11/2026 08:14	10.4	0.0100	10.4	0.0200	WSW	0.5	Northwest Location (PM10; VOC)	Southeast (PM10; VOC)
08/11/2026 08:15	10.7	0.0100	10.9	0.0200	WNW	0.5	Northwest Location (PM10; VOC)	Southeast (PM10; VOC)
08/11/2026 08:16	10.6	0.0100	11.0	0.0200	NNW	0.5	Northwest Location (PM10; VOC)	Southeast (PM10; VOC)
08/11/2026 08:17	10.9	0.0100	10.3	0.0200	N	0.4	Northwest Location (PM10; VOC)	Southeast (PM10; VOC)
08/11/2026 08:18	10.2	0.0100	10.0	0.0200	NW	0.5	Northwest Location (PM10; VOC)	Southeast (PM10; VOC)
08/11/2026 08:19	9.9	0.0100	9.9	0.0200	NNW	0.9	Northwest Location (PM10; VOC)	Southeast (PM10; VOC)
08/11/2026 08:20	9.7	0.0100	9.6	0.0200	NNW	0.9	Northwest Location (PM10; VOC)	Southeast (PM10; VOC)
08/11/2026 08:21	9.6	0.0100	9.6	0.0200	NW	0.8	Northwest Location (PM10; VOC)	Southeast (PM10; VOC)
08/11/2026 08:22	9.3	0.0100	9.8	0.0200	WNW	0.5	Northwest Location (PM10; VOC)	Southeast (PM10; VOC)
08/11/2026 08:23	9.5	0.0100	9.8	0.0200	W	0.6	Northwest Location (PM10; VOC)	Southeast (PM10; VOC)
08/11/2026 08:24	9.6	0.0100	9.7	0.0200	WSW	0.7	Northwest Location (PM10; VOC)	Southeast (PM10; VOC)
08/11/2026 08:25	9.9	0.0100	9.8	0.0200	N	0.6	Northwest Location (PM10; VOC)	Southeast (PM10; VOC)
08/11/2026 08:26	9.5	0.0100	9.8	0.0200	N	0.6	Northwest Location (PM10; VOC)	Southeast (PM10; VOC)
08/11/2026 08:27	10.4	0.0100	9.7	0.0200	N	0.7	Northwest Location (PM10; VOC)	Southeast (PM10; VOC)
08/11/2026 08:28	10.2	0.0100	10.2	0.0200	N	0.8	Northwest Location (PM10; VOC)	Southeast (PM10; VOC)
08/11/2026 08:29	9.9	0.0100	10.1	0.0200	N	0.6	Northwest Location (PM10; VOC)	Southeast (PM10; VOC)
08/11/2026 08:30	9.7	0.0100	9.6	0.0200	NNW	0.4	Northwest Location (PM10; VOC)	Southeast (PM10; VOC)
08/11/2026 08:31	10.0	0.0200	9.6	0.0200	NNW	0.6	Northwest Location (PM10; VOC)	Southeast (PM10; VOC)
08/11/2026 08:32	10.3	0.0200	9.7	0.0200	NW	0.5	Northwest Location (PM10; VOC)	Southeast (PM10; VOC)

Date/Time	Northwest Location PM10 (µg/m³)	Northwest Location VOC (ppm)	Southeast PM10 (µg/m³)	Southeast VOC (ppm)	Wind Direction	Wind Speed	Upwind	Downwind
08/11/2026 08:33	10.9	0.0200	9.6	0.0200	NW	0.4	Northwest Location (PM10; VOC)	Southeast (PM10; VOC)
08/11/2026 08:34	10.2	0.0200	9.9	0.0200	NNE	0.8	Northwest Location (PM10; VOC)	Southeast (PM10; VOC)
08/11/2026 08:35	10.3	0.0100	9.9	0.0200	N	0.4	Northwest Location (PM10; VOC)	Southeast (PM10; VOC)
08/11/2026 08:36	10.1	0.0100	9.8	0.0200	NNW	0.3	Northwest Location (PM10; VOC)	Southeast (PM10; VOC)
08/11/2026 08:37	10.2	0.0200	9.9	0.0200	NNW	0.5	Northwest Location (PM10; VOC)	Southeast (PM10; VOC)
08/11/2026 08:38	10.5	0.0200	9.9	0.0200	NNW	0.6	Northwest Location (PM10; VOC)	Southeast (PM10; VOC)
08/11/2026 08:39	9.8	0.0200	9.6	0.0200	WNW	0.6	Northwest Location (PM10; VOC)	Southeast (PM10; VOC)
08/11/2026 08:40	10.3	0.0200	22.3	0.0200	N	0.5	Northwest Location (PM10; VOC)	Southeast (PM10; VOC)
08/11/2026 08:41	11.3	0.0200	11.9	0.0200	N	0.3	Northwest Location (PM10; VOC)	Southeast (PM10; VOC)
08/11/2026 08:42	9.3	0.0100	13.2	0.0200	WNW	1.0	Northwest Location (PM10; VOC)	Southeast (PM10; VOC)
08/11/2026 08:43	9.4	0.0100	14.7	0.0200	N	0.4	Northwest Location (PM10; VOC)	Southeast (PM10; VOC)
08/11/2026 08:44	9.7	0.0100	12.9	0.0200	WNW	0.9	Northwest Location (PM10; VOC)	Southeast (PM10; VOC)
08/11/2026 08:45	10.5	0.0100	13.5	0.0200	NNE	0.8	Southeast (PM10; VOC)	Northwest Location (PM10; VOC)
08/11/2026 08:46	11.1	0.0100	10.8	0.0200	N	0.5	Northwest Location (PM10; VOC)	Southeast (PM10; VOC)
08/11/2026 08:47	11.6	0.0200	10.3	0.0200	W	0.6	Northwest Location (PM10; VOC)	Southeast (PM10; VOC)
08/11/2026 08:48	9.8	0.0200	11.0	0.0200	NNW	0.8	Northwest Location (PM10; VOC)	Southeast (PM10; VOC)
08/11/2026 08:49	9.7	0.0100	13.0	0.0200	NNW	0.5	Northwest Location (PM10; VOC)	Southeast (PM10; VOC)
08/11/2026 08:50	10.0	0.0100	11.0	0.0200	NNW	0.7	Northwest Location (PM10; VOC)	Southeast (PM10; VOC)
08/11/2026 08:51	10.1	0.0100	12.2	0.0200	NW	0.6	Northwest Location (PM10; VOC)	Southeast (PM10; VOC)
08/11/2026 08:52	9.4	0.0100	11.7	0.0200	NNW	0.6	Northwest Location (PM10; VOC)	Southeast (PM10; VOC)
08/11/2026 08:53	10.4	0.0100	17.1	0.0200	N	0.6	Northwest Location (PM10; VOC)	Southeast (PM10; VOC)
08/11/2026 08:54	11.4	0.0100	11.8	0.0200	NW	0.7	Northwest Location (PM10; VOC)	Southeast (PM10; VOC)
08/11/2026 08:55	10.4	0.0200	12.2	0.0200	NE	0.6	Southeast (PM10; VOC)	Northwest Location (PM10; VOC)
08/11/2026 08:56	10.7	0.0200	10.3	0.0100	NNE	0.6	Northwest Location (PM10; VOC)	Southeast (PM10; VOC)
08/11/2026 08:57	10.6	0.0100	11.7	0.0100	NNW	0.7	Northwest Location (PM10; VOC)	Southeast (PM10; VOC)
08/11/2026 08:58	11.3	0.0100	13.0	0.0100	NNW	0.6	Northwest Location (PM10; VOC)	Southeast (PM10; VOC)
08/11/2026 08:59	10.3	0.0100	15.3	0.0100	NNW	0.5	Northwest Location (PM10; VOC)	Southeast (PM10; VOC)
08/11/2026 09:00	10.6	0.0100	12.7	0.0100	NE	0.5	Southeast (PM10; VOC)	Northwest Location (PM10; VOC)
08/11/2026 09:01	10.1	0.0100	10.0	0.0100	N	0.7	Northwest Location (PM10; VOC)	Southeast (PM10; VOC)
08/11/2026 09:02	11.4	0.0100	9.8	0.0100	NNE	0.7	Northwest Location (PM10; VOC)	Southeast (PM10; VOC)

Date/Time	Northwest Location PM10 (µg/m³)	Northwest Location VOC (ppm)	Southeast PM10 (µg/m³)	Southeast VOC (ppm)	Wind Direction	Wind Speed	Upwind	Downwind
08/11/2026 09:03	13.0	0.0100	12.9	0.0100	NE	0.6	Southeast (PM10; VOC)	Northwest Location (PM10; VOC)
08/11/2026 09:04	11.7	0.0100	13.4	0.0100	N	0.5	Northwest Location (PM10; VOC)	Southeast (PM10; VOC)
08/11/2026 09:05	10.2	0.0100	16.8	0.0200	WNW	0.6	Northwest Location (PM10; VOC)	Southeast (PM10; VOC)
08/11/2026 09:06	9.0	0.0100	20.1	0.0200	NNW	0.5	Northwest Location (PM10; VOC)	Southeast (PM10; VOC)
08/11/2026 09:07	9.6	0.0100	12.8	0.0200	NE	0.4	Southeast (PM10; VOC)	Northwest Location (PM10; VOC)
08/11/2026 09:08	9.9	0.0100	10.7	0.0200	W	0.5	Northwest Location (PM10; VOC)	Southeast (PM10; VOC)
08/11/2026 09:09	11.9	0.0100	10.8	0.0200	NW	0.5	Northwest Location (PM10; VOC)	Southeast (PM10; VOC)
08/11/2026 09:10	12.3	0.0100	12.3	0.0200	NW	0.5	Northwest Location (PM10; VOC)	Southeast (PM10; VOC)
08/11/2026 09:11	11.6	0.0100	11.9	0.0200	N	0.5	Northwest Location (PM10; VOC)	Southeast (PM10; VOC)
08/11/2026 09:12	10.4	0.0100	12.3	0.0200	NW	0.6	Northwest Location (PM10; VOC)	Southeast (PM10; VOC)
08/11/2026 09:13	9.8	0.0100	13.1	0.0200	NNW	1.0	Northwest Location (PM10; VOC)	Southeast (PM10; VOC)
08/11/2026 09:14	10.8	0.0100	13.6	0.0200	NW	0.6	Northwest Location (PM10; VOC)	Southeast (PM10; VOC)
08/11/2026 09:15	11.0	0.0100	11.1	0.0200	W	0.9	Northwest Location (PM10; VOC)	Southeast (PM10; VOC)
08/11/2026 09:16	10.0	0.0100	11.9	0.0200	NE	0.4	Southeast (PM10; VOC)	Northwest Location (PM10; VOC)
08/11/2026 09:17	10.4	0.0100	11.7	0.0200	NNW	0.6	Northwest Location (PM10; VOC)	Southeast (PM10; VOC)
08/11/2026 09:18	12.5	0.0100	11.3	0.0200	N	0.5	Northwest Location (PM10; VOC)	Southeast (PM10; VOC)
08/11/2026 09:19	13.4	0.0100	13.5	0.0200	N	0.6	Northwest Location (PM10; VOC)	Southeast (PM10; VOC)
08/11/2026 09:20	11.5	0.0100	16.1	0.0200	NNW	0.5	Northwest Location (PM10; VOC)	Southeast (PM10; VOC)
08/11/2026 09:21	16.9	0.0100	13.2	0.0200	NW	0.7	Northwest Location (PM10; VOC)	Southeast (PM10; VOC)
08/11/2026 09:22	12.7	0.0100	25.0	0.0200	NNW	0.5	Northwest Location (PM10; VOC)	Southeast (PM10; VOC)
08/11/2026 09:23	12.2	0.0100	16.2	0.0200	N	0.6	Northwest Location (PM10; VOC)	Southeast (PM10; VOC)
08/11/2026 09:24	12.5	0.0100	16.2	0.0200	NNW	0.6	Northwest Location (PM10; VOC)	Southeast (PM10; VOC)
08/11/2026 09:25	10.2	0.0100	21.9	0.0200	W	0.5	Northwest Location (PM10; VOC)	Southeast (PM10; VOC)
08/11/2026 09:26	10.4	0.0100	14.0	0.0200	N	0.6	Northwest Location (PM10; VOC)	Southeast (PM10; VOC)
08/11/2026 09:27	10.4	0.0100	10.2	0.0100	NNE	0.5	Northwest Location (PM10; VOC)	Southeast (PM10; VOC)
08/11/2026 09:28	10.3	0.0100	10.1	0.0100	NE	0.6	Southeast (PM10; VOC)	Northwest Location (PM10; VOC)
08/11/2026 09:29	11.2	0.0100	10.1	0.0100	N	0.6	Northwest Location (PM10; VOC)	Southeast (PM10; VOC)
08/11/2026 09:30	13.2	0.0100	10.1	0.0100	NNW	0.5	Northwest Location (PM10; VOC)	Southeast (PM10; VOC)
08/11/2026 09:31	13.4	0.0100	10.2	0.0100	NE	0.6	Southeast (PM10; VOC)	Northwest Location (PM10; VOC)
08/11/2026 09:32	10.7	0.0100	15.1	0.0100	NNW	0.5	Northwest Location (PM10; VOC)	Southeast (PM10; VOC)

Date/Time	Northwest Location PM10 (µg/m³)	Northwest Location VOC (ppm)	Southeast PM10 (µg/m³)	Southeast VOC (ppm)	Wind Direction	Wind Speed	Upwind	Downwind
08/11/2026 09:33	9.6	0.0100	12.8	0.0100	WNW	0.5	Northwest Location (PM10; VOC)	Southeast (PM10; VOC)
08/11/2026 09:34	12.7	0.0100	22.9	0.0100	NW	0.5	Northwest Location (PM10; VOC)	Southeast (PM10; VOC)
08/11/2026 09:35	12.7	0.0100	12.8	0.0100	NE	0.2	Southeast (PM10; VOC)	Northwest Location (PM10; VOC)
08/11/2026 09:36	13.6	0.0200	12.9	0.0100	NNE	0.6	Northwest Location (PM10; VOC)	Southeast (PM10; VOC)
08/11/2026 09:37	12.1	0.0100	13.6	0.0200	NW	0.8	Northwest Location (PM10; VOC)	Southeast (PM10; VOC)
08/11/2026 09:38	11.9	0.0100	17.3	0.0200	NE	0.6	Southeast (PM10; VOC)	Northwest Location (PM10; VOC)
08/11/2026 09:39	14.3	0.0100	28.3	0.0200	WSW	0.5	Northwest Location (PM10; VOC)	Southeast (PM10; VOC)
08/11/2026 09:40	16.5	0.0100	26.5	0.0100	NNW	0.8	Northwest Location (PM10; VOC)	Southeast (PM10; VOC)
08/11/2026 09:41	14.1	0.0100	22.1	0.0100	NNW	0.4	Northwest Location (PM10; VOC)	Southeast (PM10; VOC)
08/11/2026 09:42	13.7	0.0100	13.4	0.0100	WNW	0.5	Northwest Location (PM10; VOC)	Southeast (PM10; VOC)
08/11/2026 09:43	11.7	0.0100	27.3	0.0100	WNW	0.5	Northwest Location (PM10; VOC)	Southeast (PM10; VOC)
08/11/2026 09:44	11.0	0.0100	12.3	0.0200	N	0.6	Northwest Location (PM10; VOC)	Southeast (PM10; VOC)
08/11/2026 09:45	9.9	0.0100	9.1	0.0100	NW	0.5	Northwest Location (PM10; VOC)	Southeast (PM10; VOC)
08/11/2026 09:46	9.2	0.0100	9.2	0.0100	WSW	0.6	Northwest Location (PM10; VOC)	Southeast (PM10; VOC)
08/11/2026 09:47	9.8	0.0100	9.0	0.0100	N	0.8	Northwest Location (PM10; VOC)	Southeast (PM10; VOC)
08/11/2026 09:48	9.5	0.0100	9.1	0.0100	NNE	0.4	Southeast (PM10; VOC)	Northwest Location (PM10; VOC)
08/11/2026 09:49	9.6	0.0100	9.4	0.0100	N	0.6	Northwest Location (PM10; VOC)	Southeast (PM10; VOC)
08/11/2026 09:50	9.6	0.0100	9.1	0.0100	NNE	0.6	Northwest Location (PM10; VOC)	Southeast (PM10; VOC)
08/11/2026 09:51	10.0	0.0100	9.3	0.0100	NNE	0.7	Northwest Location (PM10; VOC)	Southeast (PM10; VOC)
08/11/2026 09:52	9.7	0.0100	9.3	0.0100	N	0.6	Northwest Location (PM10; VOC)	Southeast (PM10; VOC)
08/11/2026 09:53	9.6	0.0100	9.3	0.0100	WNW	0.7	Northwest Location (PM10; VOC)	Southeast (PM10; VOC)
08/11/2026 09:54	11.4	0.0100	9.3	0.0100	NNE	0.8	Southeast (PM10; VOC)	Northwest Location (PM10; VOC)
08/11/2026 09:55	9.4	0.0100	9.1	0.0100	NNE	0.7	Northwest Location (PM10; VOC)	Southeast (PM10; VOC)
08/11/2026 09:56	9.4	0.0100	9.0	0.0100	WNW	0.8	Northwest Location (PM10; VOC)	Southeast (PM10; VOC)
08/11/2026 09:57	9.1	0.0100	8.9	0.0100	WNW	0.6	Northwest Location (PM10; VOC)	Southeast (PM10; VOC)
08/11/2026 09:58	9.2	0.0100	9.2	0.0100	S	0.3	Southeast (PM10; VOC)	Northwest Location (PM10; VOC)
08/11/2026 09:59	9.6	0.0100	9.0	0.0100	NNE	0.7	Southeast (PM10; VOC)	Northwest Location (PM10; VOC)
08/11/2026 10:00	9.3	0.0100	9.1	0.0100	NE	0.8	Southeast (PM10; VOC)	Northwest Location (PM10; VOC)
08/11/2026 10:01	9.3	0.0100	9.2	0.0100	W	0.7	Northwest Location (PM10; VOC)	Southeast (PM10; VOC)
08/11/2026 10:02	9.1	0.0100	9.0	0.0100	N	0.4	Northwest Location (PM10; VOC)	Southeast (PM10; VOC)

Date/Time	Northwest Location PM10 (µg/m³)	Northwest Location VOC (ppm)	Southeast PM10 (µg/m³)	Southeast VOC (ppm)	Wind Direction	Wind Speed	Upwind	Downwind
08/11/2026 10:03	9.1	0.0100	9.0	0.0100	NNE	1.1	Northwest Location (PM10; VOC)	Southeast (PM10; VOC)
08/11/2026 10:04	9.2	0.0100	9.3	0.0100	NW	0.8	Northwest Location (PM10; VOC)	Southeast (PM10; VOC)
08/11/2026 10:05	9.6	0.0100	9.0	0.0100	NNE	0.5	Northwest Location (PM10; VOC)	Southeast (PM10; VOC)
08/11/2026 10:06	9.2	0.0100	9.0	0.0100	NNE	0.5	Southeast (PM10; VOC)	Northwest Location (PM10; VOC)
08/11/2026 10:07	9.4	0.0100	9.1	0.0100	NE	0.6	Southeast (PM10; VOC)	Northwest Location (PM10; VOC)
08/11/2026 10:08	9.6	0.0100	8.8	0.0100	SE	0.5	Southeast (PM10; VOC)	Northwest Location (PM10; VOC)
08/11/2026 10:09	8.9	0.0100	9.0	0.0100	NW	0.3	Northwest Location (PM10; VOC)	Southeast (PM10; VOC)
08/11/2026 10:10	9.0	0.0100	8.9	0.0100	NW	0.2	Northwest Location (PM10; VOC)	Southeast (PM10; VOC)
08/11/2026 10:11	9.1	0.0100	8.9	0.0100	NNW	0.4	Northwest Location (PM10; VOC)	Southeast (PM10; VOC)
08/11/2026 10:12	9.0	0.0100	9.0	0.0100	NNE	0.4	Southeast (PM10; VOC)	Northwest Location (PM10; VOC)
08/11/2026 10:13	9.2	0.0100	9.0	0.0100	WSW	0.8	Northwest Location (PM10; VOC)	Southeast (PM10; VOC)
08/11/2026 10:14	9.3	0.0100	9.3	0.0100	NW	0.6	Northwest Location (PM10; VOC)	Southeast (PM10; VOC)
08/11/2026 10:15	9.3	0.0100	9.3	0.0100	NW	0.3	Northwest Location (PM10; VOC)	Southeast (PM10; VOC)
08/11/2026 10:16	9.3	0.0100	9.0	0.0200	N	0.6	Northwest Location (PM10; VOC)	Southeast (PM10; VOC)
08/11/2026 10:17	9.1	0.0100	9.0	0.0200	WNW	0.8	Northwest Location (PM10; VOC)	Southeast (PM10; VOC)
08/11/2026 10:18	9.3	0.0100	9.3	0.0100	NW	0.6	Northwest Location (PM10; VOC)	Southeast (PM10; VOC)
08/11/2026 10:19	9.3	0.0100	8.9	0.0100	N	0.9	Northwest Location (PM10; VOC)	Southeast (PM10; VOC)
08/11/2026 10:20	9.4	0.0100	9.2	0.0100	NNE	0.5	Northwest Location (PM10; VOC)	Southeast (PM10; VOC)
08/11/2026 10:21	9.4	0.0100	8.9	0.0100	NE	0.5	Southeast (PM10; VOC)	Northwest Location (PM10; VOC)
08/11/2026 10:22	9.5	0.0100	8.8	0.0100	NW	0.6	Northwest Location (PM10; VOC)	Southeast (PM10; VOC)
08/11/2026 10:23	9.6	0.0100	9.0	0.0100	NNW	0.4	Northwest Location (PM10; VOC)	Southeast (PM10; VOC)
08/11/2026 10:24	10.0	0.0100	9.2	0.0100	SSW	0.5	Northwest Location (PM10; VOC)	Southeast (PM10; VOC)
08/11/2026 10:25	10.1	0.0200	9.4	0.0200	NE	0.5	Southeast (PM10; VOC)	Northwest Location (PM10; VOC)
08/11/2026 10:26	10.1	0.0100	9.1	0.0200	WNW	0.6	Northwest Location (PM10; VOC)	Southeast (PM10; VOC)
08/11/2026 10:27	9.8	0.0100	9.0	0.0200	NW	0.4	Northwest Location (PM10; VOC)	Southeast (PM10; VOC)
08/11/2026 10:28	10.0	0.0100	9.2	0.0200	WNW	0.7	Northwest Location (PM10; VOC)	Southeast (PM10; VOC)
08/11/2026 10:29	9.8	0.0100	9.3	0.0200	NNW	0.5	Northwest Location (PM10; VOC)	Southeast (PM10; VOC)
08/11/2026 10:30	10.2	0.0100	9.2	0.0200	NW	0.6	Northwest Location (PM10; VOC)	Southeast (PM10; VOC)
08/11/2026 10:31	10.0	0.0100	9.4	0.0200	WNW	0.5	Northwest Location (PM10; VOC)	Southeast (PM10; VOC)
08/11/2026 10:32	10.0	0.0100	9.3	0.0200	WSW	0.4	Northwest Location (PM10; VOC)	Southeast (PM10; VOC)

Date/Time	Northwest Location PM10 (µg/m³)	Northwest Location VOC (ppm)	Southeast PM10 (µg/m³)	Southeast VOC (ppm)	Wind Direction	Wind Speed	Upwind	Downwind
08/11/2026 10:33	10.0	0.0100	9.0	0.0200	NNE	0.4	Northwest Location (PM10; VOC)	Southeast (PM10; VOC)
08/11/2026 10:34	10.0	0.0100	9.3	0.0100	E	0.7	Southeast (PM10; VOC)	Northwest Location (PM10; VOC)
08/11/2026 10:35	10.5	0.0100	9.2	0.0100	NE	0.4	Southeast (PM10; VOC)	Northwest Location (PM10; VOC)
08/11/2026 10:36	11.1	0.0100	9.1	0.0100	NE	0.6	Southeast (PM10; VOC)	Northwest Location (PM10; VOC)
08/11/2026 10:37	11.2	0.0100	9.4	0.0100	NNE	0.4	Southeast (PM10; VOC)	Northwest Location (PM10; VOC)
08/11/2026 10:38	10.7	0.0100	10.1	0.0100	NW	0.3	Northwest Location (PM10; VOC)	Southeast (PM10; VOC)
08/11/2026 10:39	11.7	0.0100	18.0	0.0100	NNW	0.4	Northwest Location (PM10; VOC)	Southeast (PM10; VOC)
08/11/2026 10:40	11.4	0.0100	12.6	0.0100	W	0.5	Northwest Location (PM10; VOC)	Southeast (PM10; VOC)
08/11/2026 10:41	9.9	0.0100	9.5	0.0100	N	0.3	Northwest Location (PM10; VOC)	Southeast (PM10; VOC)
08/11/2026 10:42	10.5	0.0100	9.5	0.0100	WNW	0.5	Northwest Location (PM10; VOC)	Southeast (PM10; VOC)
08/11/2026 10:43	11.9	0.0100	9.2	0.0100	N	0.6	Northwest Location (PM10; VOC)	Southeast (PM10; VOC)
08/11/2026 10:44	11.0	0.0100	9.5	0.0100	NE	0.5	Southeast (PM10; VOC)	Northwest Location (PM10; VOC)
08/11/2026 10:45	10.9	0.0100	9.7	0.0100	WSW	0.4	Northwest Location (PM10; VOC)	Southeast (PM10; VOC)
08/11/2026 10:46	11.0	0.0100	10.2	0.0200	NNW	0.8	Northwest Location (PM10; VOC)	Southeast (PM10; VOC)
08/11/2026 10:47	10.4	0.0100	9.9	0.0200	N	0.5	Northwest Location (PM10; VOC)	Southeast (PM10; VOC)
08/11/2026 10:48	10.9	0.0100	9.9	0.0100	NNW	0.4	Northwest Location (PM10; VOC)	Southeast (PM10; VOC)
08/11/2026 10:49	10.4	0.0100	10.1	0.0100	WSW	0.6	Northwest Location (PM10; VOC)	Southeast (PM10; VOC)
08/11/2026 10:50	10.3	0.0100	10.5	0.0200	W	0.3	Northwest Location (PM10; VOC)	Southeast (PM10; VOC)
08/11/2026 10:51	11.4	0.0100	9.9	0.0200	WNW	0.4	Northwest Location (PM10; VOC)	Southeast (PM10; VOC)
08/11/2026 10:52	11.4	0.0100	9.9	0.0200	NNW	0.3	Northwest Location (PM10; VOC)	Southeast (PM10; VOC)
08/11/2026 10:53	12.3	0.0100	10.8	0.0100	NNE	0.4	Southeast (PM10; VOC)	Northwest Location (PM10; VOC)
08/11/2026 10:54	12.3	0.0100	11.3	0.0100	E	0.5	Southeast (PM10; VOC)	Northwest Location (PM10; VOC)
08/11/2026 10:55	12.2	0.0100	10.3	0.0100	NW	0.5	Northwest Location (PM10; VOC)	Southeast (PM10; VOC)
08/11/2026 10:56	12.1	0.0100	10.3	0.0100	NNW	0.5	Northwest Location (PM10; VOC)	Southeast (PM10; VOC)
08/11/2026 10:57	11.4	0.0100	9.9	0.0100	N	0.5	Northwest Location (PM10; VOC)	Southeast (PM10; VOC)
08/11/2026 10:58	12.4	0.0100	9.9	0.0100	SW	0.6	Northwest Location (PM10; VOC)	Southeast (PM10; VOC)
08/11/2026 10:59	11.8	0.0100	9.7	0.0100	SW	0.5	Northwest Location (PM10; VOC)	Southeast (PM10; VOC)
08/11/2026 11:00	12.1	0.0100	10.6	0.0100	NNE	0.6	Northwest Location (PM10; VOC)	Southeast (PM10; VOC)
08/11/2026 11:01	12.8	0.0100	10.7	0.0100	NW	1.1	Northwest Location (PM10; VOC)	Southeast (PM10; VOC)
08/11/2026 11:02	12.1	0.0100	10.4	0.0100	WNW	0.4	Northwest Location (PM10; VOC)	Southeast (PM10; VOC)

Date/Time	Northwest Location PM10 (µg/m³)	Northwest Location VOC (ppm)	Southeast PM10 (µg/m³)	Southeast VOC (ppm)	Wind Direction	Wind Speed	Upwind	Downwind
08/11/2026 11:03	12.1	0.0100	10.4	0.0100	WNW	0.9	Northwest Location (PM10; VOC)	Southeast (PM10; VOC)
08/11/2026 11:04	12.1	0.0100	10.4	0.0100	NNE	0.7	Northwest Location (PM10; VOC)	Southeast (PM10; VOC)
08/11/2026 11:05	12.1	0.0100	10.4	0.0100	NE	0.4	Southeast (PM10; VOC)	Northwest Location (PM10; VOC)
08/11/2026 11:06	10.2	0.0100	10.4	0.0100	NW	0.5	Northwest Location (PM10; VOC)	Southeast (PM10; VOC)
08/11/2026 11:07	10.7	0.0100	9.8	0.0200	N	0.7	Northwest Location (PM10; VOC)	Southeast (PM10; VOC)
08/11/2026 11:08	11.1	0.0100	9.6	0.0300	N	0.7	Northwest Location (PM10; VOC)	Southeast (PM10; VOC)
08/11/2026 11:09	11.4	0.0100	10.2	0.0200	WSW	0.5	Northwest Location (PM10; VOC)	Southeast (PM10; VOC)
08/11/2026 11:10	11.9	0.0100	16.9	0.0200	W	0.6	Northwest Location (PM10; VOC)	Southeast (PM10; VOC)
08/11/2026 11:11	13.1	0.0100	13.7	0.0200	N	0.6	Northwest Location (PM10; VOC)	Southeast (PM10; VOC)
08/11/2026 11:12	15.3	0.0200	11.1	0.0200	W	0.8	Northwest Location (PM10; VOC)	Southeast (PM10; VOC)
08/11/2026 11:13	11.4	0.0200	9.3	0.0200	SSW	0.7	Southeast (PM10; VOC)	Northwest Location (PM10; VOC)
08/11/2026 11:14	11.8	0.0200	10.4	0.0100	NNE	0.7	Northwest Location (PM10; VOC)	Southeast (PM10; VOC)
08/11/2026 11:15	13.4	0.0100	12.5	0.0100	NE	0.7	Southeast (PM10; VOC)	Northwest Location (PM10; VOC)
08/11/2026 11:16	12.4	0.0100	9.6	0.0100	NE	0.7	Southeast (PM10; VOC)	Northwest Location (PM10; VOC)
08/11/2026 11:17	11.0	0.0100	10.4	0.0100	NW	0.9	Northwest Location (PM10; VOC)	Southeast (PM10; VOC)
08/11/2026 11:18	11.4	0.0100	9.6	0.0100	SSW	0.6	Northwest Location (PM10; VOC)	Southeast (PM10; VOC)
08/11/2026 11:19	11.0	0.0100	10.0	0.0100	WNW	0.5	Northwest Location (PM10; VOC)	Southeast (PM10; VOC)
08/11/2026 11:20	12.5	0.0100	10.9	0.0100	NE	0.6	Southeast (PM10; VOC)	Northwest Location (PM10; VOC)
08/11/2026 11:21	11.4	0.0100	12.6	0.0100	NW	0.8	Northwest Location (PM10; VOC)	Southeast (PM10; VOC)
08/11/2026 11:22	11.3	0.0100	13.2	0.0100	NNE	0.6	Southeast (PM10; VOC)	Northwest Location (PM10; VOC)
08/11/2026 11:23	12.7	0.0100	12.6	0.0100	N	0.4	Northwest Location (PM10; VOC)	Southeast (PM10; VOC)
08/11/2026 11:24	12.0	0.0100	14.1	0.0100	NNW	0.3	Northwest Location (PM10; VOC)	Southeast (PM10; VOC)
08/11/2026 11:25	11.1	0.0100	18.4	0.0100	NNW	0.4	Northwest Location (PM10; VOC)	Southeast (PM10; VOC)
08/11/2026 11:26	11.6	0.0100	14.0	0.0200	NNW	0.7	Northwest Location (PM10; VOC)	Southeast (PM10; VOC)
08/11/2026 11:27	11.8	0.0100	11.0	0.0200	NNW	0.6	Northwest Location (PM10; VOC)	Southeast (PM10; VOC)
08/11/2026 11:28	11.6	0.0100	11.6	0.0100	N	0.5	Northwest Location (PM10; VOC)	Southeast (PM10; VOC)
08/11/2026 11:29	12.2	0.0100	13.2	0.0100	W	0.4	Northwest Location (PM10; VOC)	Southeast (PM10; VOC)
08/11/2026 11:30	14.4	0.0100	22.3	0.0100	N	0.3	Northwest Location (PM10; VOC)	Southeast (PM10; VOC)
08/11/2026 11:31	15.2	0.0200	12.8	0.0100	N	0.3	Northwest Location (PM10; VOC)	Southeast (PM10; VOC)
08/11/2026 11:32	13.3	0.0200	15.0	0.0100	W	0.6	Northwest Location (PM10; VOC)	Southeast (PM10; VOC)

Date/Time	Northwest Location PM10 (µg/m³)	Northwest Location VOC (ppm)	Southeast PM10 (µg/m³)	Southeast VOC (ppm)	Wind Direction	Wind Speed	Upwind	Downwind
08/11/2026 11:33	12.5	0.0300	11.6	0.0200	NW	0.7	Northwest Location (PM10; VOC)	Southeast (PM10; VOC)
08/11/2026 11:34	12.0	0.0600	13.1	0.0300	WSW	0.6	Northwest Location (PM10; VOC)	Southeast (PM10; VOC)
08/11/2026 11:35	12.4	0.0500	12.3	0.0500	WNW	0.4	Northwest Location (PM10; VOC)	Southeast (PM10; VOC)
08/11/2026 11:36	11.7	0.0400	12.0	0.0500	WNW	0.4	Northwest Location (PM10; VOC)	Southeast (PM10; VOC)
08/11/2026 11:37	11.2	0.0200	12.1	0.0400	WNW	0.2	Northwest Location (PM10; VOC)	Southeast (PM10; VOC)
08/11/2026 11:38	11.3	0.0200	13.9	0.0300	W	0.4	Northwest Location (PM10; VOC)	Southeast (PM10; VOC)
08/11/2026 11:39	11.4	0.0100	14.5	0.0300	NW	0.4	Northwest Location (PM10; VOC)	Southeast (PM10; VOC)
08/11/2026 11:40	11.5	0.0100	10.2	0.0300	SSE	0.5	Southeast (PM10; VOC)	Northwest Location (PM10; VOC)
08/11/2026 11:41	12.3	0.0100	9.6	0.0200	NW	0.6	Northwest Location (PM10; VOC)	Southeast (PM10; VOC)
08/11/2026 11:42	12.0	0.0100	9.4	0.0100	E	0.4	Southeast (PM10; VOC)	Northwest Location (PM10; VOC)
08/11/2026 11:43	12.8	0.0100	10.5	0.0100	NNE	0.4	Northwest Location (PM10; VOC)	Southeast (PM10; VOC)
08/11/2026 11:44	12.4	0.0100	11.2	0.0100	WSW	0.7	Northwest Location (PM10; VOC)	Southeast (PM10; VOC)
08/11/2026 11:45	12.2	0.0200	10.0	0.0100	SE	0.5	Southeast (PM10; VOC)	Northwest Location (PM10; VOC)
08/11/2026 11:46	12.8	0.0100	9.6	0.0100	NNE	0.5	Southeast (PM10; VOC)	Northwest Location (PM10; VOC)
08/11/2026 11:47	12.5	0.0100	10.1	0.0100	ESE	0.2	Southeast (PM10; VOC)	Northwest Location (PM10; VOC)
08/11/2026 11:48	12.9	0.0100	10.8	0.0100	NW	0.4	Northwest Location (PM10; VOC)	Southeast (PM10; VOC)
08/11/2026 11:49	12.8	0.0100	13.0	0.0100	NW	0.5	Northwest Location (PM10; VOC)	Southeast (PM10; VOC)
08/11/2026 11:50	12.1	0.0100	11.3	0.0100	NNW	0.5	Northwest Location (PM10; VOC)	Southeast (PM10; VOC)
08/11/2026 11:51	11.8	0.0100	11.2	0.0100	NNE	0.3	Northwest Location (PM10; VOC)	Southeast (PM10; VOC)
08/11/2026 11:52	11.6	0.0100	11.2	0.0100	NW	0.6	Northwest Location (PM10; VOC)	Southeast (PM10; VOC)
08/11/2026 11:53	11.8	0.0100	10.0	0.0100	W	0.6	Northwest Location (PM10; VOC)	Southeast (PM10; VOC)
08/11/2026 11:54	11.6	0.0100	10.2	0.0100	NW	0.9	Northwest Location (PM10; VOC)	Southeast (PM10; VOC)
08/11/2026 11:55	12.5	0.0100	10.6	0.0100	NNW	0.8	Northwest Location (PM10; VOC)	Southeast (PM10; VOC)
08/11/2026 11:56	12.2	0.0100	10.8	0.0100	E	0.4	Southeast (PM10; VOC)	Northwest Location (PM10; VOC)
08/11/2026 11:57	12.5	0.0100	10.0	0.0100	N	1.1	Northwest Location (PM10; VOC)	Southeast (PM10; VOC)
08/11/2026 11:58	12.2	0.0100	10.5	0.0100	NW	1.0	Northwest Location (PM10; VOC)	Southeast (PM10; VOC)
08/11/2026 11:59	12.0	0.0100	10.5	0.0100	N	0.6	Northwest Location (PM10; VOC)	Southeast (PM10; VOC)
08/11/2026 12:00	11.8	0.0100	10.7	0.0100	SE	1.0	Southeast (PM10; VOC)	Northwest Location (PM10; VOC)
08/11/2026 12:01	12.0	0.0100	10.5	0.0100	ENE	0.9	Southeast (PM10; VOC)	Northwest Location (PM10; VOC)
08/11/2026 12:02	11.6	0.0100	10.2	0.0100	NNE	0.6	Southeast (PM10; VOC)	Northwest Location (PM10; VOC)

Date/Time	Northwest Location PM10 (µg/m³)	Northwest Location VOC (ppm)	Southeast PM10 (µg/m³)	Southeast VOC (ppm)	Wind Direction	Wind Speed	Upwind	Downwind
08/11/2026 12:03	11.8	0.0100	10.3	0.0100	ENE	0.9	Southeast (PM10; VOC)	Northwest Location (PM10; VOC)
08/11/2026 12:04	11.8	0.0100	10.1	0.0100	ENE	0.8	Southeast (PM10; VOC)	Northwest Location (PM10; VOC)
08/11/2026 12:05	11.8	0.0100	10.1	0.0100	NNE	0.7	Northwest Location (VOC); Southeast (PM10)	Northwest Location (PM10); Southeast (VOC)
08/11/2026 12:06	12.2	0.0100	9.9	0.0100	E	0.4	Southeast (PM10; VOC)	Northwest Location (PM10; VOC)
08/11/2026 12:07	11.9	0.0100	10.4	0.0100	ENE	0.7	Southeast (PM10; VOC)	Northwest Location (PM10; VOC)
08/11/2026 12:08	12.6	0.0100	10.6	0.0100	WNW	1.1	Northwest Location (PM10; VOC)	Southeast (PM10; VOC)
08/11/2026 12:09	12.3	0.0100	10.8	0.0100	W	0.4	Northwest Location (PM10; VOC)	Southeast (PM10; VOC)
08/11/2026 12:10	12.1	0.0100	10.5	0.0100	SSE	0.9	Southeast (PM10; VOC)	Northwest Location (PM10; VOC)
08/11/2026 12:11	12.3	0.0100	10.4	0.0200	ENE	0.7	Southeast (PM10; VOC)	Northwest Location (PM10; VOC)
08/11/2026 12:12	12.1	0.0100	10.3	0.0200	NW	0.7	Northwest Location (PM10; VOC)	Southeast (PM10; VOC)
08/11/2026 12:13	12.8	0.0100	10.3	0.0100	WNW	0.5	Northwest Location (PM10; VOC)	Southeast (PM10; VOC)
08/11/2026 12:14	12.5	0.0100	10.4	0.0100	WNW	0.6	Northwest Location (PM10; VOC)	Southeast (PM10; VOC)
08/11/2026 12:15	11.8	0.0100	10.3	0.0100	W	0.6	Northwest Location (PM10; VOC)	Southeast (PM10; VOC)
08/11/2026 12:16	11.7	0.0100	10.4	0.0100	N	0.3	Northwest Location (PM10; VOC)	Southeast (PM10; VOC)
08/11/2026 12:17	11.7	0.0100	10.4	0.0100	WNW	0.9	Northwest Location (PM10; VOC)	Southeast (PM10; VOC)
08/11/2026 12:18	11.7	0.0100	10.6	0.0100	N	0.7	Northwest Location (PM10; VOC)	Southeast (PM10; VOC)
08/11/2026 12:19	11.7	0.0100	10.3	0.0100	NE	0.5	Southeast (PM10; VOC)	Northwest Location (PM10; VOC)
08/11/2026 12:20	11.4	0.0100	10.3	0.0100	W	0.9	Northwest Location (PM10; VOC)	Southeast (PM10; VOC)
08/11/2026 12:21	11.3	0.0100	10.7	0.0100	N	0.5	Northwest Location (PM10; VOC)	Southeast (PM10; VOC)
08/11/2026 12:22	11.4	0.0100	10.5	0.0100	ENE	0.7	Southeast (PM10; VOC)	Northwest Location (PM10; VOC)
08/11/2026 12:23	11.4	0.0100	10.4	0.0100	S	0.8	Southeast (PM10; VOC)	Northwest Location (PM10; VOC)
08/11/2026 12:24	11.2	0.0100	12.5	0.0100	NE	0.4	Southeast (PM10; VOC)	Northwest Location (PM10; VOC)
08/11/2026 12:25	12.3	0.0100	12.0	0.0100	WSW	0.8	Northwest Location (PM10; VOC)	Southeast (PM10; VOC)
08/11/2026 12:26	11.6	0.0100	10.7	0.0100	NE	1.2	Southeast (PM10; VOC)	Northwest Location (PM10; VOC)
08/11/2026 12:27	11.8	0.0100	11.2	0.0100	E	1.0	Southeast (PM10; VOC)	Northwest Location (PM10; VOC)
08/11/2026 12:28	12.0	0.0100	11.0	0.0100	NNE	0.8	Southeast (PM10; VOC)	Northwest Location (PM10; VOC)
08/11/2026 12:29	12.2	0.0100	13.2	0.0100	ENE	0.6	Southeast (PM10; VOC)	Northwest Location (PM10; VOC)
08/11/2026 12:30	12.4	0.0100	12.7	0.0100	ESE	0.7	Southeast (PM10; VOC)	Northwest Location (PM10; VOC)
08/11/2026 12:31	12.4	0.0100	10.8	0.0100	NNE	0.4	Northwest Location (PM10; VOC)	Southeast (PM10; VOC)

Date/Time	Northwest Location PM10 (µg/m³)	Northwest Location VOC (ppm)	Southeast PM10 (µg/m³)	Southeast VOC (ppm)	Wind Direction	Wind Speed	Upwind	Downwind
08/11/2026 12:32	11.9	0.0100	11.7	0.0100	W	1.3	Northwest Location (PM10; VOC)	Southeast (PM10; VOC)
08/11/2026 12:33	11.4	0.0100	11.1	0.0100	W	0.3	Northwest Location (PM10; VOC)	Southeast (PM10; VOC)
08/11/2026 12:34	12.3	0.0100	12.5	0.0100	NNE	0.7	Northwest Location (PM10; VOC)	Southeast (PM10; VOC)
08/11/2026 12:35	14.2	0.0100	14.7	0.0100	E	0.8	Southeast (PM10; VOC)	Northwest Location (PM10; VOC)
08/11/2026 12:36	12.9	0.0100	12.9	0.0100	N	1.1	Northwest Location (PM10; VOC)	Southeast (PM10; VOC)
08/11/2026 12:37	11.7	0.0100	10.8	0.0100	NNW	0.5	Northwest Location (PM10; VOC)	Southeast (PM10; VOC)
08/11/2026 12:38	12.3	0.0100	12.6	0.0100	WNW	1.2	Northwest Location (PM10; VOC)	Southeast (PM10; VOC)
08/11/2026 12:39	12.1	0.0100	11.0	0.0100	NE	1.0	Southeast (PM10; VOC)	Northwest Location (PM10; VOC)
08/11/2026 12:40	12.2	0.0100	12.0	0.0100	N	0.9	Northwest Location (PM10; VOC)	Southeast (PM10; VOC)
08/11/2026 12:41	12.7	0.0100	11.4	0.0100	SE	0.9	Southeast (PM10; VOC)	Northwest Location (PM10; VOC)
08/11/2026 12:42	12.5	0.0100	11.2	0.0100	ESE	1.2	Southeast (PM10; VOC)	Northwest Location (PM10; VOC)
08/11/2026 12:43	13.2	0.0100	15.2	0.0100	NW	0.5	Northwest Location (PM10; VOC)	Southeast (PM10; VOC)
08/11/2026 12:44	14.8	0.0100	15.3	0.0100	N	0.6	Northwest Location (PM10; VOC)	Southeast (PM10; VOC)
08/11/2026 12:45	11.8	0.0100	11.5	0.0100	NE	1.1	Southeast (PM10; VOC)	Northwest Location (PM10; VOC)
08/11/2026 12:46	11.4	0.0100	10.6	0.0100	S	1.0	Southeast (PM10; VOC)	Northwest Location (PM10; VOC)
08/11/2026 12:47	11.5	0.0100	10.7	0.0100	NNE	1.0	Northwest Location (PM10; VOC)	Southeast (PM10; VOC)
08/11/2026 12:48	12.0	0.0100	15.3	0.0100	NW	0.6	Northwest Location (PM10; VOC)	Southeast (PM10; VOC)
08/11/2026 12:49	13.5	0.0100	18.4	0.0100	WNW	0.5	Northwest Location (PM10; VOC)	Southeast (PM10; VOC)
08/11/2026 12:50	13.0	0.0100	16.8	0.0100	NNW	0.5	Northwest Location (PM10; VOC)	Southeast (PM10; VOC)
08/11/2026 12:51	13.7	0.0100	13.7	0.0100	NW	0.6	Northwest Location (PM10; VOC)	Southeast (PM10; VOC)
08/11/2026 12:52	12.6	0.0100	17.4	0.0200	NNW	0.4	Northwest Location (PM10; VOC)	Southeast (PM10; VOC)
08/11/2026 12:53	12.8	0.0100	21.1	0.0200	NNE	0.6	Southeast (PM10; VOC)	Northwest Location (PM10; VOC)
08/11/2026 12:54	14.0	0.0100	26.2	0.0200	NW	0.7	Northwest Location (PM10; VOC)	Southeast (PM10; VOC)
08/11/2026 12:55	12.1	0.0100	13.7	0.0200	NE	0.4	Southeast (PM10; VOC)	Northwest Location (PM10; VOC)
08/11/2026 12:56	12.6	0.0100	11.1	0.0100	NNW	0.4	Northwest Location (PM10; VOC)	Southeast (PM10; VOC)
08/11/2026 12:57	12.2	0.0100	10.9	0.0100	NNW	0.6	Northwest Location (PM10; VOC)	Southeast (PM10; VOC)
08/11/2026 12:58	12.7	0.0100	10.8	0.0100	NW	0.5	Northwest Location (PM10; VOC)	Southeast (PM10; VOC)
08/11/2026 12:59	12.1	0.0100	10.7	0.0100	NNW	0.4	Northwest Location (PM10; VOC)	Southeast (PM10; VOC)
08/11/2026 13:00	11.8	0.0100	10.8	0.0100	NNW	0.7	Northwest Location (PM10; VOC)	Southeast (PM10; VOC)
08/11/2026 13:01	12.5	0.0100	11.1	0.0100	NNW	0.6	Northwest Location (PM10; VOC)	Southeast (PM10; VOC)

Date/Time	Northwest Location PM10 (µg/m³)	Northwest Location VOC (ppm)	Southeast PM10 (µg/m³)	Southeast VOC (ppm)	Wind Direction	Wind Speed	Upwind	Downwind
08/11/2026 13:02	12.5	0.0100	10.5	0.0100	N	0.7	Northwest Location (PM10; VOC)	Southeast (PM10; VOC)
08/11/2026 13:03	12.5	0.0100	10.4	0.0100	NNE	0.4	Northwest Location (PM10; VOC)	Southeast (PM10; VOC)
08/11/2026 13:04	12.7	0.0100	10.7	0.0100	N	0.9	Northwest Location (PM10; VOC)	Southeast (PM10; VOC)
08/11/2026 13:05	12.6	0.0100	10.7	0.0100	SW	0.6	Northwest Location (PM10; VOC)	Southeast (PM10; VOC)
08/11/2026 13:06	12.6	0.0100	10.4	0.0100	NNW	0.3	Northwest Location (PM10; VOC)	Southeast (PM10; VOC)
08/11/2026 13:07	12.6	0.0100	10.6	0.0100	N	0.6	Northwest Location (PM10; VOC)	Southeast (PM10; VOC)
08/11/2026 13:08	13.0	0.0100	10.6	0.0100	N	1.2	Northwest Location (PM10; VOC)	Southeast (PM10; VOC)
08/11/2026 13:09	13.0	0.0100	10.7	0.0100	NNW	0.7	Northwest Location (PM10; VOC)	Southeast (PM10; VOC)
08/11/2026 13:10	12.8	0.0100	11.0	0.0100	NW	0.7	Northwest Location (PM10; VOC)	Southeast (PM10; VOC)
08/11/2026 13:11	12.6	0.0100	10.8	0.0100	NNW	0.7	Northwest Location (PM10; VOC)	Southeast (PM10; VOC)
08/11/2026 13:12	12.4	0.0100	10.4	0.0100	N	0.4	Northwest Location (PM10; VOC)	Southeast (PM10; VOC)
08/11/2026 13:13	12.7	0.0100	10.5	0.0100	NNE	0.4	Northwest Location (PM10; VOC)	Southeast (PM10; VOC)
08/11/2026 13:14	12.4	0.0100	10.9	0.0100	N	0.5	Northwest Location (PM10; VOC)	Southeast (PM10; VOC)
08/11/2026 13:15	12.3	0.0100	10.5	0.0100	NNW	0.6	Northwest Location (PM10; VOC)	Southeast (PM10; VOC)
08/11/2026 13:16	12.6	0.0100	10.4	0.0100	NNW	0.4	Northwest Location (PM10; VOC)	Southeast (PM10; VOC)
08/11/2026 13:17	12.4	0.0100	10.6	0.0100	N	0.9	Northwest Location (PM10; VOC)	Southeast (PM10; VOC)
08/11/2026 13:18	12.5	0.0100	10.9	0.0100	N	0.4	Northwest Location (PM10; VOC)	Southeast (PM10; VOC)
08/11/2026 13:19	12.4	0.0100	10.8	0.0100	NNW	0.3	Northwest Location (PM10; VOC)	Southeast (PM10; VOC)
08/11/2026 13:20	12.1	0.0100	10.7	0.0100	N	0.3	Northwest Location (PM10; VOC)	Southeast (PM10; VOC)
08/11/2026 13:21	12.6	0.0100	10.7	0.0100	NNE	0.4	Southeast (PM10; VOC)	Northwest Location (PM10; VOC)
08/11/2026 13:22	12.5	0.0100	10.8	0.0100	ESE	0.5	Southeast (PM10; VOC)	Northwest Location (PM10; VOC)
08/11/2026 13:23	12.8	0.0100	10.8	0.0100	NW	0.7	Northwest Location (PM10; VOC)	Southeast (PM10; VOC)
08/11/2026 13:24	12.2	0.0100	10.5	0.0100	NE	0.5	Southeast (PM10; VOC)	Northwest Location (PM10; VOC)
08/11/2026 13:25	12.5	0.0100	10.4	0.0100	NNE	0.8	Northwest Location (PM10; VOC)	Southeast (PM10; VOC)
08/11/2026 13:26	12.4	0.0100	10.5	0.0100	NNE	0.5	Northwest Location (PM10; VOC)	Southeast (PM10; VOC)
08/11/2026 13:27	12.5	0.0100	10.7	0.0100	NW	0.4	Northwest Location (PM10; VOC)	Southeast (PM10; VOC)
08/11/2026 13:28	12.7	0.0100	10.6	0.0100	NNE	0.3	Northwest Location (PM10; VOC)	Southeast (PM10; VOC)
08/11/2026 13:29	12.4	0.0100	10.7	0.0100	WSW	0.5	Northwest Location (PM10; VOC)	Southeast (PM10; VOC)
08/11/2026 13:30	12.6	0.0100	10.6	0.0100	NNW	0.4	Northwest Location (PM10; VOC)	Southeast (PM10; VOC)
08/11/2026 13:31	13.3	0.0100	10.9	0.0100	NNW	0.5	Northwest Location (PM10; VOC)	Southeast (PM10; VOC)

Date/Time	Northwest Location PM10 (µg/m³)	Northwest Location VOC (ppm)	Southeast PM10 (µg/m³)	Southeast VOC (ppm)	Wind Direction	Wind Speed	Upwind	Downwind
08/11/2026 13:32	13.0	0.0100	10.6	0.0100	NNW	0.4	Northwest Location (PM10; VOC)	Southeast (PM10; VOC)
08/11/2026 13:33	13.1	0.0100	10.4	0.0100	NE	0.6	Southeast (PM10; VOC)	Northwest Location (PM10; VOC)
08/11/2026 13:34	12.3	0.0100	10.7	0.0100	N	1.5	Northwest Location (PM10; VOC)	Southeast (PM10; VOC)
08/11/2026 13:35	12.5	0.0100	10.8	0.0100	N	1.0	Northwest Location (PM10; VOC)	Southeast (PM10; VOC)
08/11/2026 13:36	12.6	0.0100	10.6	0.0100	N	1.5	Northwest Location (PM10; VOC)	Southeast (PM10; VOC)
08/11/2026 13:37	14.3	0.0100	11.7	0.0100	N	1.4	Northwest Location (PM10; VOC)	Southeast (PM10; VOC)
08/11/2026 13:38	13.6	0.0100	11.1	0.0100	N	1.4	Northwest Location (PM10; VOC)	Southeast (PM10; VOC)
08/11/2026 13:39	13.2	0.0100	11.0	0.0100	N	0.9	Northwest Location (PM10; VOC)	Southeast (PM10; VOC)
08/11/2026 13:40	13.2	0.0100	11.1	0.0100	NNE	0.4	Northwest Location (PM10; VOC)	Southeast (PM10; VOC)
08/11/2026 13:41	13.6	0.0100	10.6	0.0100	NNE	0.5	Northwest Location (PM10; VOC)	Southeast (PM10; VOC)
08/11/2026 13:42	13.7	0.0100	10.8	0.0100	NNW	0.6	Northwest Location (PM10; VOC)	Southeast (PM10; VOC)
08/11/2026 13:43	13.4	0.0100	11.2	0.0100	N	1.1	Northwest Location (PM10; VOC)	Southeast (PM10; VOC)
08/11/2026 13:44	13.7	0.0100	11.1	0.0100	N	1.4	Northwest Location (PM10; VOC)	Southeast (PM10; VOC)
08/11/2026 13:45	13.5	0.0100	16.7	0.0100	N	0.8	Northwest Location (PM10; VOC)	Southeast (PM10; VOC)
08/11/2026 13:46	13.5	0.0100	27.4	0.0100	N	1.2	Northwest Location (PM10; VOC)	Southeast (PM10; VOC)
08/11/2026 13:47	15.5	0.0100	28.2	0.0100	NW	0.7	Northwest Location (PM10; VOC)	Southeast (PM10; VOC)
08/11/2026 13:48	16.1	0.0100	20.5	0.0100	N	1.7	Northwest Location (PM10; VOC)	Southeast (PM10; VOC)
08/11/2026 13:49	13.5	0.0100	13.5	0.0100	N	0.8	Northwest Location (PM10; VOC)	Southeast (PM10; VOC)
08/11/2026 13:50	13.7	0.0100	23.7	0.0100	NNE	0.6	Northwest Location (PM10; VOC)	Southeast (PM10; VOC)
08/11/2026 13:51	14.4	0.0100	17.2	0.0200	NNE	0.7	Northwest Location (PM10; VOC)	Southeast (PM10; VOC)
08/11/2026 13:52	14.8	0.0100	14.5	0.0200	N	0.9	Northwest Location (PM10; VOC)	Southeast (PM10; VOC)
08/11/2026 13:53	14.0	0.0100	14.0	0.0200	NNE	0.6	Southeast (PM10; VOC)	Northwest Location (PM10; VOC)
08/11/2026 13:54	15.8	0.0100	12.6	0.0200	N	1.1	Northwest Location (PM10; VOC)	Southeast (PM10; VOC)
08/11/2026 13:55	15.3	0.0100	14.2	0.0200	N	1.2	Northwest Location (PM10; VOC)	Southeast (PM10; VOC)
08/11/2026 13:56	15.7	0.0100	13.6	0.0200	NNW	1.4	Northwest Location (PM10; VOC)	Southeast (PM10; VOC)
08/11/2026 13:57	15.3	0.0100	13.0	0.0200	N	1.3	Northwest Location (PM10; VOC)	Southeast (PM10; VOC)
08/11/2026 13:58	15.1	0.0100	14.2	0.0100	N	1.6	Northwest Location (PM10; VOC)	Southeast (PM10; VOC)
08/11/2026 13:59	14.6	0.0100	13.5	0.0100	NE	1.0	Southeast (PM10; VOC)	Northwest Location (PM10; VOC)
08/11/2026 14:00	14.7	0.0100	12.0	0.0100	NNW	0.3	Northwest Location (PM10; VOC)	Southeast (PM10; VOC)
08/11/2026 14:01	14.6	0.0100	13.5	0.0100	N	0.6	Northwest Location (PM10; VOC)	Southeast (PM10; VOC)

Date/Time	Northwest Location PM10 (µg/m³)	Northwest Location VOC (ppm)	Southeast PM10 (µg/m³)	Southeast VOC (ppm)	Wind Direction	Wind Speed	Upwind	Downwind
08/11/2026 14:02	16.7	0.0100	13.8	0.0100	NNE	0.7	Northwest Location (PM10; VOC)	Southeast (PM10; VOC)
08/11/2026 14:03	17.3	0.0100	13.0	0.0200	NE	0.6	Southeast (PM10; VOC)	Northwest Location (PM10; VOC)
08/11/2026 14:04	15.8	0.0100	13.0	0.0200	N	0.5	Northwest Location (PM10; VOC)	Southeast (PM10; VOC)
08/11/2026 14:05	14.6	0.0100	13.4	0.0200	NNW	0.6	Northwest Location (PM10; VOC)	Southeast (PM10; VOC)
08/11/2026 14:06	13.6	0.0100	15.1	0.0100	W	0.6	Northwest Location (PM10; VOC)	Southeast (PM10; VOC)
08/11/2026 14:07	13.5	0.0100	20.9	0.0100	NNW	0.2	Northwest Location (PM10; VOC)	Southeast (PM10; VOC)
08/11/2026 14:08	14.1	0.0100	15.1	0.0200	NNE	0.8	Northwest Location (PM10; VOC)	Southeast (PM10; VOC)
08/11/2026 14:09	15.3	0.0100	14.2	0.0200	NNW	1.2	Northwest Location (PM10; VOC)	Southeast (PM10; VOC)
08/11/2026 14:10	15.6	0.0100	14.1	0.0200	N	1.0	Northwest Location (PM10; VOC)	Southeast (PM10; VOC)
08/11/2026 14:11	13.9	0.0100	15.2	0.0200	N	1.2	Northwest Location (PM10; VOC)	Southeast (PM10; VOC)
08/11/2026 14:12	14.7	0.0100	15.7	0.0200	N	1.0	Northwest Location (PM10; VOC)	Southeast (PM10; VOC)
08/11/2026 14:13	14.9	0.0100	14.2	0.0200	NNE	1.1	Northwest Location (PM10; VOC)	Southeast (PM10; VOC)
08/11/2026 14:14	14.3	0.0100	17.5	0.0200	N	0.9	Northwest Location (PM10; VOC)	Southeast (PM10; VOC)
08/11/2026 14:15	14.3	0.0100	17.3	0.0200	N	1.0	Northwest Location (PM10; VOC)	Southeast (PM10; VOC)
08/11/2026 14:16	14.5	0.0100	12.9	0.0200	N	1.3	Northwest Location (PM10; VOC)	Southeast (PM10; VOC)
08/11/2026 14:17	14.4	0.0100	16.0	0.0200	NE	0.9	Southeast (PM10; VOC)	Northwest Location (PM10; VOC)
08/11/2026 14:18	14.4	0.0100	15.2	0.0200	N	1.3	Northwest Location (PM10; VOC)	Southeast (PM10; VOC)
08/11/2026 14:19	14.2	0.0100	15.7	0.0100	NNE	1.1	Northwest Location (PM10; VOC)	Southeast (PM10; VOC)
08/11/2026 14:20	14.1	0.0100	18.3	0.0100	N	1.0	Northwest Location (PM10; VOC)	Southeast (PM10; VOC)
08/11/2026 14:21	14.7	0.0100	13.5	0.0100	N	1.4	Northwest Location (PM10; VOC)	Southeast (PM10; VOC)
08/11/2026 14:22	13.9	0.0100	13.2	0.0100	N	1.0	Northwest Location (PM10; VOC)	Southeast (PM10; VOC)
08/11/2026 14:23	13.9	0.0100	13.4	0.0200	N	1.1	Northwest Location (PM10; VOC)	Southeast (PM10; VOC)
08/11/2026 14:24	14.3	0.0100	14.8	0.0200	N	0.7	Northwest Location (PM10; VOC)	Southeast (PM10; VOC)
08/11/2026 14:25	14.0	0.0100	19.1	0.0200	N	1.0	Northwest Location (PM10; VOC)	Southeast (PM10; VOC)
08/11/2026 14:26	14.2	0.0100	15.3	0.0200	NE	1.0	Southeast (PM10; VOC)	Northwest Location (PM10; VOC)
08/11/2026 14:27	13.8	0.0100	13.6	0.0200	NNE	0.7	Northwest Location (PM10; VOC)	Southeast (PM10; VOC)
08/11/2026 14:28	13.5	0.0100	15.6	0.0200	NNE	1.0	Southeast (PM10; VOC)	Northwest Location (PM10; VOC)
08/11/2026 14:29	14.1	0.0100	13.4	0.0200	N	1.4	Northwest Location (PM10; VOC)	Southeast (PM10; VOC)
08/11/2026 14:30	14.9	0.0100	12.3	0.0200	N	1.1	Northwest Location (PM10; VOC)	Southeast (PM10; VOC)
08/11/2026 14:31	15.2	0.0100	12.1	0.0200	NNW	1.6	Northwest Location (PM10; VOC)	Southeast (PM10; VOC)

Date/Time	Northwest Location PM10 (µg/m³)	Northwest Location VOC (ppm)	Southeast PM10 (µg/m³)	Southeast VOC (ppm)	Wind Direction	Wind Speed	Upwind	Downwind
08/11/2026 14:32	14.9	0.0100	12.2	0.0100	N	1.4	Northwest Location (PM10; VOC)	Southeast (PM10; VOC)
08/11/2026 14:33	14.6	0.0100	11.7	0.0100	N	1.3	Northwest Location (PM10; VOC)	Southeast (PM10; VOC)
08/11/2026 14:34	14.9	0.0100	14.1	0.0100	N	1.0	Northwest Location (PM10; VOC)	Southeast (PM10; VOC)
08/11/2026 14:35	13.8	0.0100	12.7	0.0100	NNE	1.4	Southeast (PM10; VOC)	Northwest Location (PM10; VOC)
08/11/2026 14:36	14.4	0.0100	12.8	0.0100	N	1.5	Northwest Location (PM10; VOC)	Southeast (PM10; VOC)
08/11/2026 14:37	13.8	0.0100	11.4	0.0100	N	1.6	Northwest Location (PM10; VOC)	Southeast (PM10; VOC)
08/11/2026 14:38	13.7	0.0100	11.4	0.0100	N	2.1	Northwest Location (PM10; VOC)	Southeast (PM10; VOC)
08/11/2026 14:39	13.7	0.0100	11.4	0.0100	N	1.9	Northwest Location (PM10; VOC)	Southeast (PM10; VOC)
08/11/2026 14:40	13.9	0.0100	11.9	0.0100	N	1.1	Northwest Location (PM10; VOC)	Southeast (PM10; VOC)
08/11/2026 14:41	14.3	0.0200	12.1	0.0100	N	1.2	Northwest Location (PM10; VOC)	Southeast (PM10; VOC)
08/11/2026 14:42	13.6	0.0100	11.9	0.0100	N	1.4	Northwest Location (PM10; VOC)	Southeast (PM10; VOC)
08/11/2026 14:43	13.1	0.0100	13.4	0.0100	NNE	0.8	Southeast (PM10; VOC)	Northwest Location (PM10; VOC)
08/11/2026 14:44	13.4	0.0100	11.4	0.0100	N	0.8	Northwest Location (PM10; VOC)	Southeast (PM10; VOC)
08/11/2026 14:45	13.2	0.0100	15.1	0.0100	N	0.7	Northwest Location (PM10; VOC)	Southeast (PM10; VOC)
08/11/2026 14:46	12.9	0.0100	12.7	0.0200	N	1.4	Northwest Location (PM10; VOC)	Southeast (PM10; VOC)
08/11/2026 14:47	12.8	0.0100	12.7	0.0200	NNE	2.0	Northwest Location (PM10; VOC)	Southeast (PM10; VOC)
08/11/2026 14:48	13.1	0.0100	11.2	0.0100	N	1.1	Northwest Location (PM10; VOC)	Southeast (PM10; VOC)
08/11/2026 14:49	13.8	0.0100	11.3	0.0100	N	1.0	Northwest Location (PM10; VOC)	Southeast (PM10; VOC)
08/11/2026 14:50	12.8	0.0100	14.6	0.0100	NNW	0.7	Northwest Location (PM10; VOC)	Southeast (PM10; VOC)
08/11/2026 14:51	13.2	0.0100	13.3	0.0100	N	1.2	Northwest Location (PM10; VOC)	Southeast (PM10; VOC)
08/11/2026 14:52	13.3	0.0100	11.6	0.0100	N	0.8	Northwest Location (PM10; VOC)	Southeast (PM10; VOC)
08/11/2026 14:53	12.8	0.0100	12.0	0.0100	NNW	0.8	Northwest Location (PM10; VOC)	Southeast (PM10; VOC)
08/11/2026 14:54	12.9	0.0100	12.2	0.0100	N	1.2	Northwest Location (PM10; VOC)	Southeast (PM10; VOC)
08/11/2026 14:55	12.6	0.0100	13.1	0.0100	NNW	0.9	Northwest Location (PM10; VOC)	Southeast (PM10; VOC)
08/11/2026 14:56	13.3	0.0100	17.9	0.0100	NNE	0.9	Northwest Location (PM10; VOC)	Southeast (PM10; VOC)
08/11/2026 14:57	12.9	0.0100	15.6	0.0100	N	1.2	Northwest Location (PM10; VOC)	Southeast (PM10; VOC)
08/11/2026 14:58	13.3	0.0100	10.8	0.0100	N	0.6	Northwest Location (PM10; VOC)	Southeast (PM10; VOC)
08/11/2026 14:59	13.0	0.0100	12.3	0.0100	N	0.8	Northwest Location (PM10; VOC)	Southeast (PM10; VOC)
08/11/2026 15:00	13.0	0.0100	14.6	0.0100	NNE	0.5	Northwest Location (PM10; VOC)	Southeast (PM10; VOC)
08/11/2026 15:01	13.0	0.0100	14.6	0.0100	N	0.7	Northwest Location (PM10; VOC)	Southeast (PM10; VOC)

Date/Time	Northwest Location PM10 (µg/m³)	Northwest Location VOC (ppm)	Southeast PM10 (µg/m³)	Southeast VOC (ppm)	Wind Direction	Wind Speed	Upwind	Downwind
08/11/2026 15:02	13.0	0.0100	14.6	0.0100	N	0.6	Northwest Location (PM10; VOC)	Southeast (PM10; VOC)
08/11/2026 15:03	13.0	0.0100	14.6	0.0100	NNE	0.6	Southeast (PM10; VOC)	Northwest Location (PM10; VOC)
08/11/2026 15:04	13.8	0.0100	14.6	0.0100	N	0.4	Northwest Location (PM10; VOC)	Southeast (PM10; VOC)
08/11/2026 15:05	12.6	0.0100	19.1	0.0100	N	0.8	Northwest Location (PM10; VOC)	Southeast (PM10; VOC)
08/11/2026 15:06	12.4	0.0100	12.3	0.0100	NNE	0.8	Northwest Location (PM10; VOC)	Southeast (PM10; VOC)
08/11/2026 15:07	12.9	0.0100	21.0	0.0100	NNE	1.1	Northwest Location (PM10; VOC)	Southeast (PM10; VOC)
08/11/2026 15:08	13.7	0.0100	22.8	0.0100	NNE	1.2	Northwest Location (PM10; VOC)	Southeast (PM10; VOC)
08/11/2026 15:09	14.4	0.0100	17.2	0.0100	N	1.6	Northwest Location (PM10; VOC)	Southeast (PM10; VOC)
08/11/2026 15:10	14.1	0.0100	12.8	0.0100	NNE	1.0	Southeast (PM10; VOC)	Northwest Location (PM10; VOC)
08/11/2026 15:11	14.4	0.0100	15.2	0.0100	NNW	0.7	Northwest Location (PM10; VOC)	Southeast (PM10; VOC)
08/11/2026 15:12	13.5	0.0100	16.5	0.0200	NNW	0.7	Northwest Location (PM10; VOC)	Southeast (PM10; VOC)
08/11/2026 15:13	12.5	0.0100	14.2	0.0100	NE	0.3	Southeast (PM10; VOC)	Northwest Location (PM10; VOC)
08/11/2026 15:14	13.8	0.0100	14.4	0.0100	ENE	0.3	Southeast (PM10; VOC)	Northwest Location (PM10; VOC)
08/11/2026 15:15	14.5	0.0100	30.0	0.0100	NNW	0.6	Northwest Location (PM10; VOC)	Southeast (PM10; VOC)
08/11/2026 15:16	13.7	0.0100	25.2	0.0200	N	0.6	Northwest Location (PM10; VOC)	Southeast (PM10; VOC)
08/11/2026 15:17	15.0	0.0100	22.8	0.0200	NNW	0.8	Northwest Location (PM10; VOC)	Southeast (PM10; VOC)
08/11/2026 15:18	14.5	0.0100	16.6	0.0100	NNW	0.6	Northwest Location (PM10; VOC)	Southeast (PM10; VOC)
08/11/2026 15:19	13.7	0.0100	15.2	0.0100	NNW	1.2	Northwest Location (PM10; VOC)	Southeast (PM10; VOC)
08/11/2026 15:20	13.7	0.0100	15.5	0.0100	N	0.9	Northwest Location (PM10; VOC)	Southeast (PM10; VOC)
08/11/2026 15:21	13.7	0.0100	13.5	0.0100	SW	0.6	Northwest Location (PM10; VOC)	Southeast (PM10; VOC)
08/11/2026 15:22	13.3	0.0100	19.3	0.0100	SSW	0.4	Northwest Location (PM10; VOC)	Southeast (PM10; VOC)
08/11/2026 15:23	14.3	0.0100	17.9	0.0100	N	0.9	Northwest Location (PM10; VOC)	Southeast (PM10; VOC)
08/11/2026 15:24	22.4	0.0100	15.4	0.0100	N	0.4	Northwest Location (PM10; VOC)	Southeast (PM10; VOC)
08/11/2026 15:25	25.7	0.0100	15.2	0.0100	N	0.8	Northwest Location (PM10; VOC)	Southeast (PM10; VOC)
08/11/2026 15:26	15.2	0.0100	25.5	0.0100	N	0.5	Northwest Location (PM10; VOC)	Southeast (PM10; VOC)
08/11/2026 15:27	13.5	0.0100	20.2	0.0100	NNW	1.2	Northwest Location (PM10; VOC)	Southeast (PM10; VOC)
08/11/2026 15:28	13.7	0.0100	12.8	0.0100	NE	0.2	Southeast (PM10; VOC)	Northwest Location (PM10; VOC)
08/11/2026 15:29	14.0	0.0100	13.0	0.0100	N	0.3	Northwest Location (PM10; VOC)	Southeast (PM10; VOC)
08/11/2026 15:30	14.2	0.0100	13.8	0.0100	NNE	0.9	Northwest Location (PM10; VOC)	Southeast (PM10; VOC)
08/11/2026 15:31	14.6	0.0100	12.9	0.0100	NNE	0.7	Northwest Location (PM10; VOC)	Southeast (PM10; VOC)

Date/Time	Northwest Location PM10 (µg/m³)	Northwest Location VOC (ppm)	Southeast PM10 (µg/m³)	Southeast VOC (ppm)	Wind Direction	Wind Speed	Upwind	Downwind
08/11/2026 15:32	14.9	0.0100	12.6	0.0100	N	1.0	Northwest Location (PM10; VOC)	Southeast (PM10; VOC)
08/11/2026 15:33	14.9	0.0100	11.9	0.0100	N	1.1	Northwest Location (PM10; VOC)	Southeast (PM10; VOC)
08/11/2026 15:34	14.8	0.0100	11.4	0.0100	N	0.8	Northwest Location (PM10; VOC)	Southeast (PM10; VOC)
08/11/2026 15:35	14.6	0.0100	11.7	0.0100	NNE	0.9	Northwest Location (PM10; VOC)	Southeast (PM10; VOC)
08/11/2026 15:36	15.0	0.0100	17.2	0.0100	N	0.7	Northwest Location (PM10; VOC)	Southeast (PM10; VOC)
08/11/2026 15:37	15.6	0.0100	14.3	0.0100	N	0.6	Northwest Location (PM10; VOC)	Southeast (PM10; VOC)
08/11/2026 15:38	14.7	0.0100	21.3	0.0100	NNW	0.6	Northwest Location (PM10; VOC)	Southeast (PM10; VOC)
08/11/2026 15:39	14.8	0.0100	16.1	0.0100	N	0.9	Northwest Location (PM10; VOC)	Southeast (PM10; VOC)
08/11/2026 15:40	14.6	0.0100	33.8	0.0100	NE	0.4	Southeast (PM10; VOC)	Northwest Location (PM10; VOC)
08/11/2026 15:41	13.9	0.0100	25.4	0.0100	NNE	0.5	Northwest Location (PM10; VOC)	Southeast (PM10; VOC)
08/11/2026 15:42	14.5	0.0100	17.6	0.0100	N	1.2	Northwest Location (PM10; VOC)	Southeast (PM10; VOC)
08/11/2026 15:43	14.6	0.0100	16.9	0.0100	N	0.9	Northwest Location (PM10; VOC)	Southeast (PM10; VOC)
08/11/2026 15:44	14.1	0.0100	17.0	0.0100	N	1.0	Northwest Location (PM10; VOC)	Southeast (PM10; VOC)
08/11/2026 15:45	13.8	0.0100	16.7	0.0100	NNE	0.9	Northwest Location (PM10; VOC)	Southeast (PM10; VOC)
08/11/2026 15:46	14.2	0.0100	13.6	0.0100	N	0.8	Northwest Location (PM10; VOC)	Southeast (PM10; VOC)
08/11/2026 15:47	15.6	0.0100	14.7	0.0100	N	0.4	Northwest Location (PM10; VOC)	Southeast (PM10; VOC)
08/11/2026 15:48	14.6	0.0100	14.6	0.0100	NNE	0.5	Northwest Location (PM10; VOC)	Southeast (PM10; VOC)
08/11/2026 15:49	12.6	0.0100	14.4	0.0100	NNE	0.4	Northwest Location (PM10; VOC)	Southeast (PM10; VOC)
08/11/2026 15:50	12.7	0.0100	14.0	0.0100	WSW	0.4	Northwest Location (PM10; VOC)	Southeast (PM10; VOC)
08/11/2026 15:51	13.1	0.0100	11.5	0.0100	ENE	0.4	Southeast (PM10; VOC)	Northwest Location (PM10; VOC)
08/11/2026 15:52	13.0	0.0100	11.4	0.0100	W	0.5	Northwest Location (PM10; VOC)	Southeast (PM10; VOC)
08/11/2026 15:53	13.4	0.0100	14.0	0.0100	N	0.6	Northwest Location (PM10; VOC)	Southeast (PM10; VOC)
08/11/2026 15:54	15.4	0.0100	19.8	0.0100	NNE	0.5	Southeast (PM10; VOC)	Northwest Location (PM10; VOC)
08/11/2026 15:55	14.4	0.0100	15.9	0.0100	NNE	0.3	Southeast (PM10; VOC)	Northwest Location (PM10; VOC)
08/11/2026 15:56	16.7	0.0100	15.4	0.0100	N	0.7	Northwest Location (PM10; VOC)	Southeast (PM10; VOC)
08/11/2026 15:57	22.2	0.0100	13.0	0.0100	N	0.6	Northwest Location (PM10; VOC)	Southeast (PM10; VOC)
08/11/2026 15:58	16.9	0.0100	13.0	0.0100	NNW	0.5	Northwest Location (PM10; VOC)	Southeast (PM10; VOC)
08/11/2026 15:59	15.9	0.0100	13.2	0.0100	N	0.6	Northwest Location (PM10; VOC)	Southeast (PM10; VOC)
08/11/2026 16:00	14.2	0.0100	11.7	0.0100	N	1.0	Northwest Location (PM10; VOC)	Southeast (PM10; VOC)
08/11/2026 16:01	14.5	0.0100	12.0	0.0100	N	0.6	Northwest Location (PM10; VOC)	Southeast (PM10; VOC)

Date/Time	Northwest Location PM10 (µg/m³)	Northwest Location VOC (ppm)	Southeast PM10 (µg/m³)	Southeast VOC (ppm)	Wind Direction	Wind Speed	Upwind	Downwind
08/11/2026 16:02	13.7	0.0100	11.6	0.0100	NNW	1.0	Northwest Location (PM10; VOC)	Southeast (PM10; VOC)
08/11/2026 16:03	13.8	0.0100	12.3	0.0100	NNE	1.1	Northwest Location (PM10; VOC)	Southeast (PM10; VOC)
08/11/2026 16:04	13.5	0.0100	12.0	0.0100	N	0.6	Northwest Location (PM10; VOC)	Southeast (PM10; VOC)
08/11/2026 16:05	13.9	0.0100	12.1	0.0100	NNW	0.5	Northwest Location (PM10; VOC)	Southeast (PM10; VOC)
08/11/2026 16:06	13.4	0.0100	12.5	0.0100	N	1.2	Northwest Location (PM10; VOC)	Southeast (PM10; VOC)
08/11/2026 16:07	15.1	0.0100	12.8	0.0100	NNE	1.2	Northwest Location (PM10; VOC)	Southeast (PM10; VOC)
08/11/2026 16:08	19.6	0.0100	13.0	0.0100	N	0.7	Northwest Location (PM10; VOC)	Southeast (PM10; VOC)
08/11/2026 16:09	17.0	0.0100	12.6	0.0100	NW	0.6	Northwest Location (PM10; VOC)	Southeast (PM10; VOC)
08/11/2026 16:10	15.5	0.0100	12.7	0.0100	N	0.7	Northwest Location (PM10; VOC)	Southeast (PM10; VOC)
08/11/2026 16:11	16.9	0.0100	13.2	0.0100	W	0.5	Northwest Location (PM10; VOC)	Southeast (PM10; VOC)
08/11/2026 16:12	16.0	0.0100	12.3	0.0100	N	0.8	Northwest Location (PM10; VOC)	Southeast (PM10; VOC)
08/11/2026 16:13	21.3	0.0100	12.1	0.0100	NW	0.6	Northwest Location (PM10; VOC)	Southeast (PM10; VOC)
08/11/2026 16:14	16.1	0.0100	11.7	0.0100	NW	0.6	Northwest Location (PM10; VOC)	Southeast (PM10; VOC)
08/11/2026 16:15	15.0	0.0100	12.6	0.0100	NNW	0.8	Northwest Location (PM10; VOC)	Southeast (PM10; VOC)
08/11/2026 16:16	14.6	0.0100	17.1	0.0100	N	1.0	Northwest Location (PM10; VOC)	Southeast (PM10; VOC)
08/11/2026 16:17	15.4	0.0100	16.1	0.0100	N	0.8	Northwest Location (PM10; VOC)	Southeast (PM10; VOC)
08/11/2026 16:18	15.2	0.0100	17.4	0.0100	NNW	0.5	Northwest Location (PM10; VOC)	Southeast (PM10; VOC)
08/11/2026 16:19	14.3	0.0100	13.6	0.0100	N	0.7	Northwest Location (PM10; VOC)	Southeast (PM10; VOC)
08/11/2026 16:20	14.4	0.0100	12.4	0.0100	NNW	0.5	Northwest Location (PM10; VOC)	Southeast (PM10; VOC)
08/11/2026 16:21	14.6	0.0100	12.4	0.0100	WNW	0.4	Northwest Location (PM10; VOC)	Southeast (PM10; VOC)
08/11/2026 16:22	13.3	0.0100	11.4	0.0100	W	0.7	Northwest Location (PM10; VOC)	Southeast (PM10; VOC)
08/11/2026 16:23	14.0	0.0100	11.9	0.0100	NNW	0.8	Northwest Location (PM10; VOC)	Southeast (PM10; VOC)
08/11/2026 16:24	14.2	0.0100	11.6	0.0100	NNW	0.6	Northwest Location (PM10; VOC)	Southeast (PM10; VOC)
08/11/2026 16:25	15.2	0.0100	11.1	0.0100	NNW	0.8	Northwest Location (PM10; VOC)	Southeast (PM10; VOC)
08/11/2026 16:26	14.4	0.0100	11.6	0.0100	N	0.4	Northwest Location (PM10; VOC)	Southeast (PM10; VOC)
08/11/2026 16:27	13.3	0.0100	12.3	0.0100	N	0.9	Northwest Location (PM10; VOC)	Southeast (PM10; VOC)
08/11/2026 16:28	13.3	0.0100	12.0	0.0100	NE	0.5	Southeast (PM10; VOC)	Northwest Location (PM10; VOC)
08/11/2026 16:29	13.6	0.0100	11.3	0.0100	NNE	0.4	Northwest Location (PM10; VOC)	Southeast (PM10; VOC)
08/11/2026 16:30	13.6	0.0100	11.5	0.0100	N	0.4	Northwest Location (PM10; VOC)	Southeast (PM10; VOC)
08/11/2026 16:31	13.8	0.0100	11.7	0.0200	N	0.4	Northwest Location (PM10; VOC)	Southeast (PM10; VOC)

Date/Time	Northwest Location PM10 (µg/m³)	Northwest Location VOC (ppm)	Southeast PM10 (µg/m³)	Southeast VOC (ppm)	Wind Direction	Wind Speed	Upwind	Downwind
08/11/2026 16:32	15.8	0.0100	11.6	0.0100	NNW	0.7	Northwest Location (PM10; VOC)	Southeast (PM10; VOC)
08/11/2026 16:33	19.2	0.0100	11.5	0.0100	NE	0.7	Southeast (PM10; VOC)	Northwest Location (PM10; VOC)
08/11/2026 16:34	16.0	0.0100	11.4	0.0100	N	0.5	Northwest Location (PM10; VOC)	Southeast (PM10; VOC)
08/11/2026 16:35	20.5	0.0100	14.4	0.0100	N	1.1	Northwest Location (PM10; VOC)	Southeast (PM10; VOC)
08/11/2026 16:36	15.8	0.0100	13.6	0.0100	N	0.8	Northwest Location (PM10; VOC)	Southeast (PM10; VOC)
08/11/2026 16:37	12.9	0.0100	11.4	0.0100	NW	0.7	Northwest Location (PM10; VOC)	Southeast (PM10; VOC)
08/11/2026 16:38	13.0	0.0100	11.3	0.0100	NNW	0.8	Northwest Location (PM10; VOC)	Southeast (PM10; VOC)
08/11/2026 16:39	13.1	0.0100	11.3	0.0100	NNW	1.2	Northwest Location (PM10; VOC)	Southeast (PM10; VOC)
08/11/2026 16:40	13.2	0.0100	11.7	0.0100	NW	1.0	Northwest Location (PM10; VOC)	Southeast (PM10; VOC)
08/11/2026 16:41	13.1	0.0100	11.4	0.0100	NW	1.0	Northwest Location (PM10; VOC)	Southeast (PM10; VOC)
08/11/2026 16:42	13.3	0.0100	11.5	0.0100	NNW	1.2	Northwest Location (PM10; VOC)	Southeast (PM10; VOC)
08/11/2026 16:43	13.3	0.0100	11.7	0.0100	N	0.7	Northwest Location (PM10; VOC)	Southeast (PM10; VOC)
08/11/2026 16:44	13.4	0.0100	11.6	0.0100	N	1.1	Northwest Location (PM10; VOC)	Southeast (PM10; VOC)
08/11/2026 16:45	13.2	0.0100	11.8	0.0100	N	0.8	Northwest Location (PM10; VOC)	Southeast (PM10; VOC)
08/11/2026 16:46	13.1	0.0100	11.9	0.0100	N	0.7	Northwest Location (PM10; VOC)	Southeast (PM10; VOC)
08/11/2026 16:47	13.1	0.0100	11.5	0.0100	NNW	0.8	Northwest Location (PM10; VOC)	Southeast (PM10; VOC)
08/11/2026 16:48	13.8	0.0100	11.5	0.0100	NW	0.8	Northwest Location (PM10; VOC)	Southeast (PM10; VOC)
08/11/2026 16:49	12.9	0.0100	11.4	0.0100	NNW	0.6	Northwest Location (PM10; VOC)	Southeast (PM10; VOC)
08/11/2026 16:50	12.9	0.0100	11.2	0.0100	NW	1.2	Northwest Location (PM10; VOC)	Southeast (PM10; VOC)
08/11/2026 16:51	12.8	0.0100	11.2	0.0100	WNW	0.8	Northwest Location (PM10; VOC)	Southeast (PM10; VOC)
08/11/2026 16:52	11.9	0.0100	10.9	0.0100	NW	0.9	Northwest Location (PM10; VOC)	Southeast (PM10; VOC)
08/11/2026 16:53	11.9	0.0100	10.9	0.0100	NW	0.5	Northwest Location (PM10; VOC)	Southeast (PM10; VOC)
08/11/2026 16:54	11.9	0.0100	11.4	0.0100	NW	0.6	Northwest Location (PM10; VOC)	Southeast (PM10; VOC)
08/11/2026 16:55	13.7	0.0100	11.3	0.0100	NW	0.5	Northwest Location (PM10; VOC)	Southeast (PM10; VOC)
08/11/2026 16:56	12.2	0.0100	11.2	0.0100	NW	0.6	Northwest Location (PM10; VOC)	Southeast (PM10; VOC)
08/11/2026 16:57	11.5	0.0100	11.2	0.0100	WNW	0.9	Northwest Location (PM10; VOC)	Southeast (PM10; VOC)
08/11/2026 16:58	11.2	0.0100	11.3	0.0100	NNW	0.6	Northwest Location (PM10; VOC)	Southeast (PM10; VOC)
08/11/2026 16:59	11.3	0.0100	11.2	0.0100	NW	0.8	Northwest Location (PM10; VOC)	Southeast (PM10; VOC)

LANGAN

SITE OBSERVATION REPORT

PROJECT No.: 170933501	**CLIENT:**	**DATE:**	Wednesday, August 12, 2026
PROJECT: 21 Denton Place	2123 Denton LLC Brooklyn, NY 11203	**WEATHER:**	Partially Cloudy, 71.4 – 95.2 ^{0}F Wind: N @ 0.3 – 3.3 mph
LOCATION: Brooklyn, New York		**TIME:**	7:00 am – 5:30 PM
NYSDEC SITE ID: 224133		**MONITOR:**	Jennifer Samuel

EQUIPMENT:
COMACCHIO MC-15 HT
CAT 314E
Geoprobe 6011DT
Ingersoll Rand 185

PRESENT AT SITE:
Langan: Jennifer Samuel
B. Contracting Group: Diego Miguel Jarroo
Visitors: Charles Lambert (WSP)

OBSERVATIONS, DISCUSSIONS, TEST RESULTS, ETC.:

Langan observed and documented air quality throughout drilling operations and groundwater amendment injections. Work performed is in accordance with the Interim Remedial Measures Work Plan as approved by the New York State Department of Environmental Conservation (NYSDEC) approval letter dated June 10, 2026.

Site Activities

- B. Contracting Group drilled 1 pile alongside the northern wall and 5 piles along the northeastern wall border.

Material Tracking

- No material imported/exported

Cc:	D. Winslow, B. Parekh, M. Del Balzo, M. Heye	By:	Jennifer Samuel **Langan, D.P.C.**

CAMP Activities

- Langan performed community air monitoring at the perimeter of the site at one upwind and one downwind location during ground-intrusive work. Implementation of the Community Air Monitoring Plan (CAMP) included air monitoring for particulate matter for particulates less than 10 µm in diameter (PM10) and VOCs. No VOCs or particulates exceeded the action levels established in the site-specific CAMP.
- Fugitive dust and odors were not observed leaving the site.

Cc:	D. Winslow, B. Parekh, M. Del Balzo, M. Heye	By:	Jennifer Samuel
			Langan, D.P.C.

Site Photographs



Photo 1: B. Contracting Group pile drilling alongside northeastern wall.



Photo 2: B. Contracting Group grading in central area of site

Cc:	D. Winslow, B. Parekh, M. Del Balzo, M. Heye	By:	Jennifer Samuel
			Langan, D.P.C.

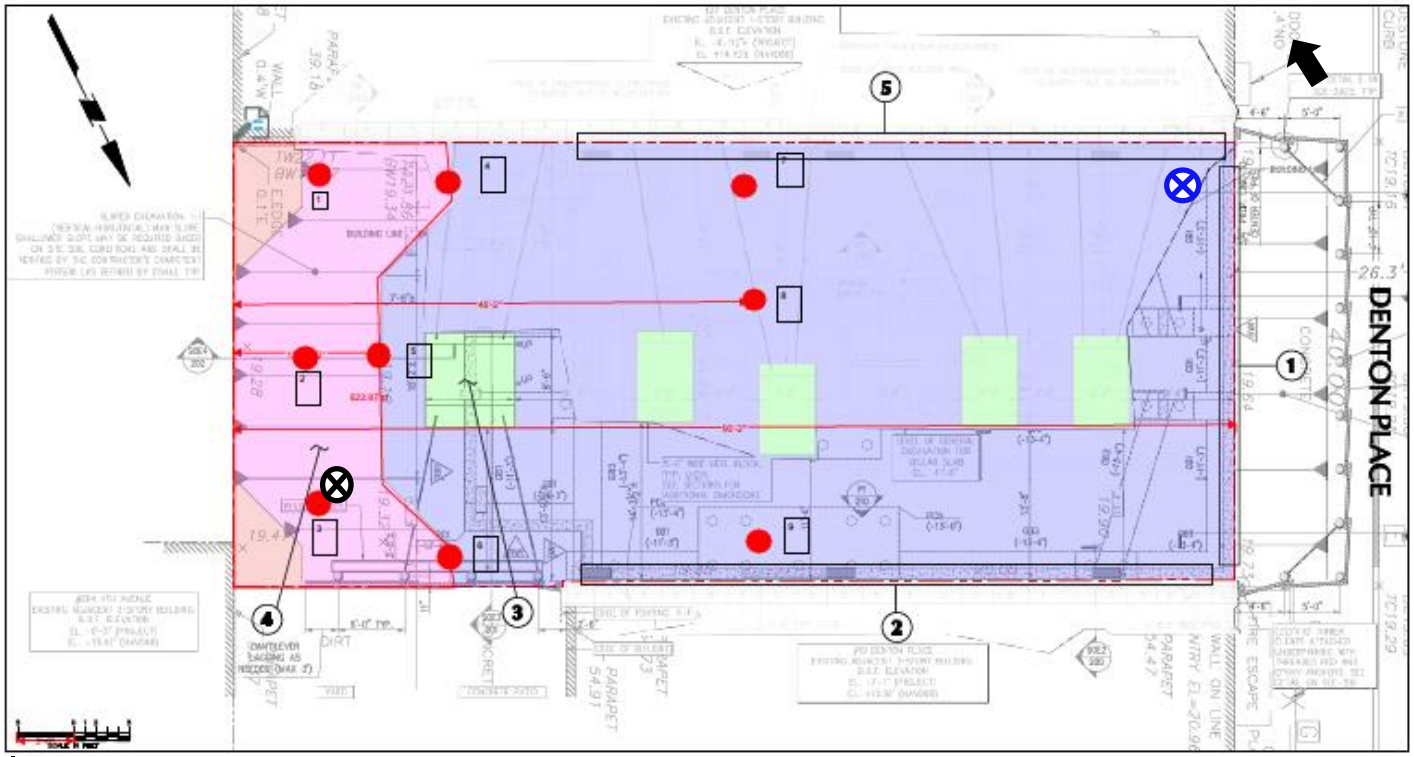

Legend:

Upwind CAMP Station

Downwind CAMP Station

Prevailing Wind Direction

Cc:	D. Winslow, B. Parekh, M. Del Balzo, M. Heye	By:	Jennifer Samuel
			Langan, D.P.C.



Cc:	D. Winslow, B. Parekh, M. Del Balzo, M. Heye	By:	Jennifer Samuel
			Langan, D.P.C.

LANGAN	Site Contribution v7.1.26 Report	170933501 - 21 Denton Pl - SQ-73246	
		Report Period	
		From:	08/12/2026 07:00
		To:	08/12/2026 17:00
		PM10 Action Level:	150 µg/m³
		VOC Action Level:	5 ppm

Daily Environmental Summary	Temp (°F)	Relative Humidity (%)	Barometer (inHg)	Wind Speed (mph)	Prevailing Wind Direction
08/12/2026	71.4 - 95.2	32.9 - 66.2	29.9 - 30.7	0.3 - 3.3	N

Daily Monitoring Summary	PM10 (µg/m³)	Time	VOC (ppm)	Time
Min Contribution (15 min avg.) - 8/12/2026	0.0	07:04	0.0000	07:04
Max Contribution (15 min avg.) - 8/12/2026	8.4	16:06	0.0087	14:55
Daily Avg. Contribution (15 min avg.) - 8/12/2026	0.8	-	0.0016	-

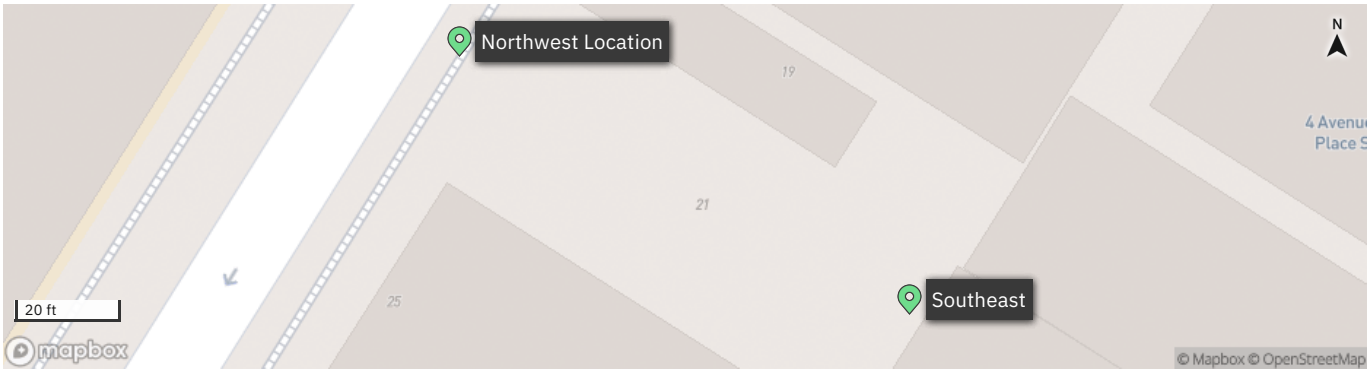

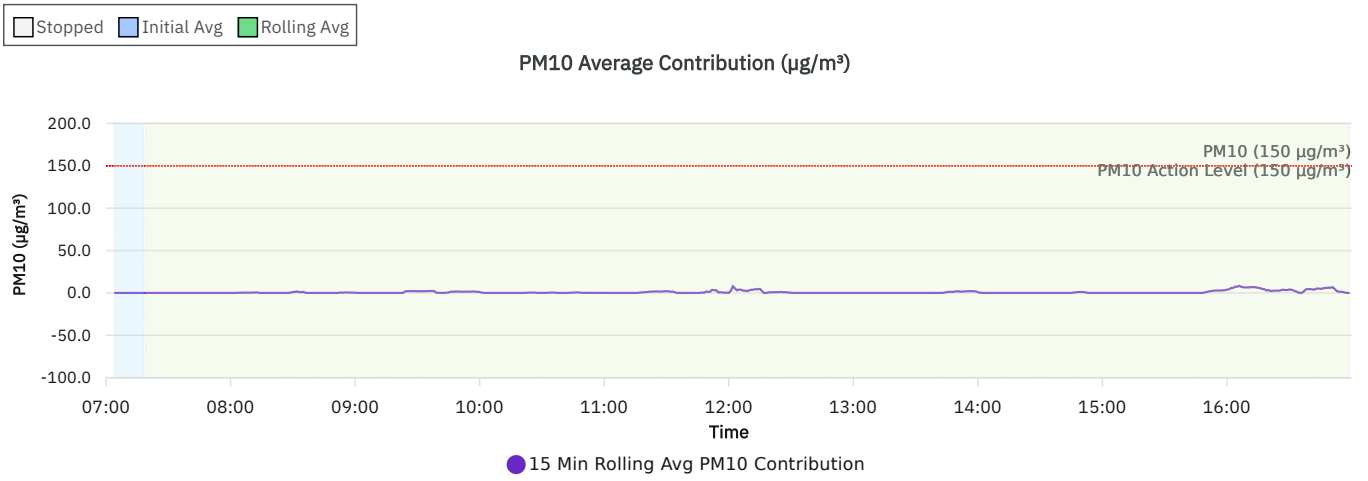

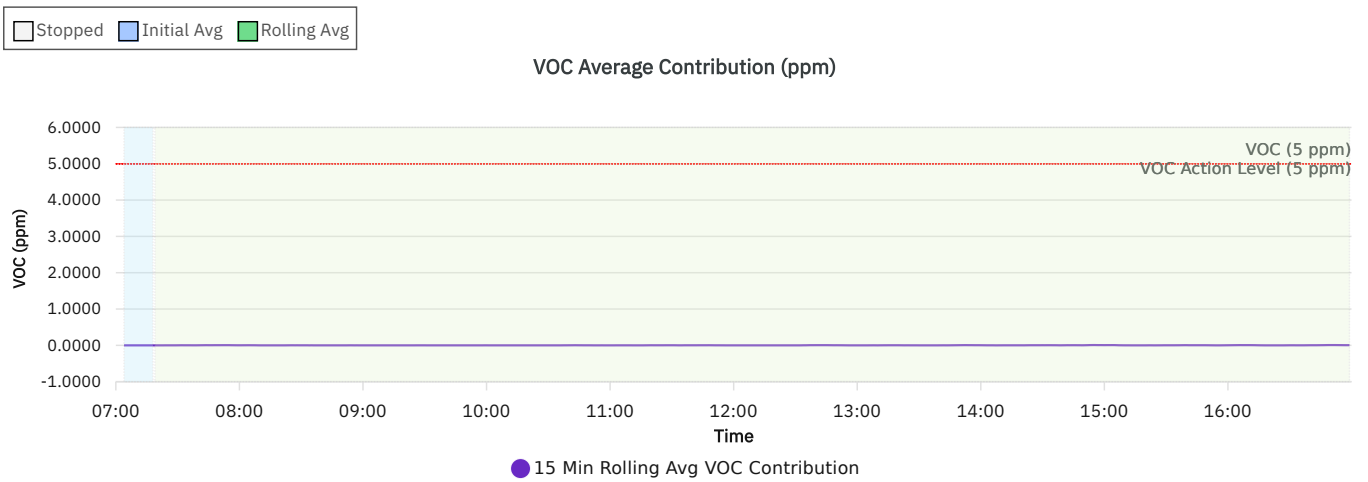

Wind rose (mph)

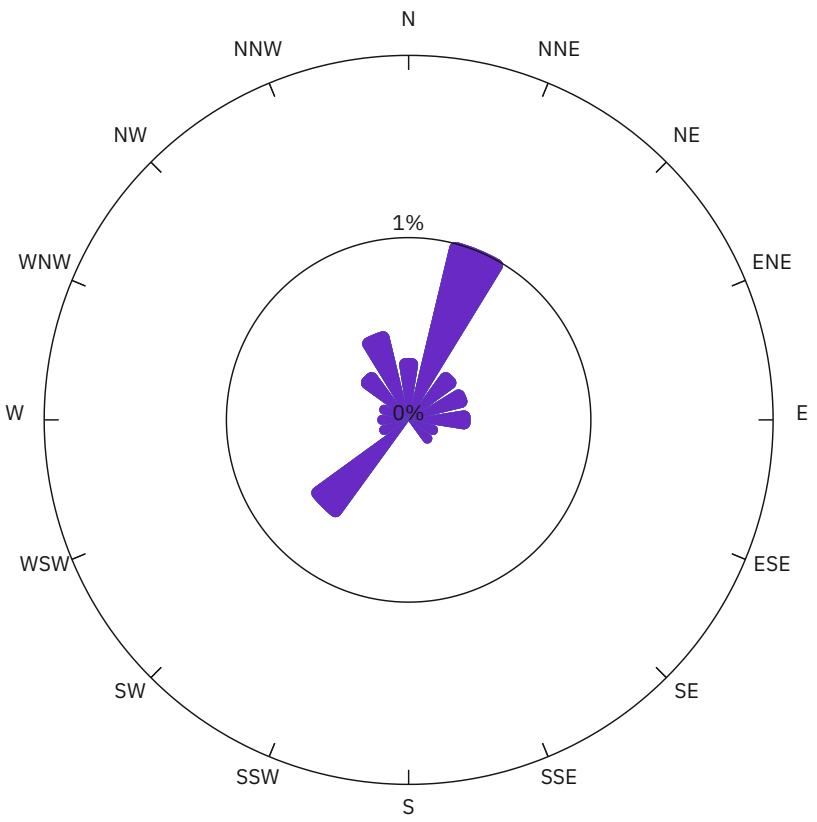

WS (mph)	Time
< 2	4.7%
2-4	0.0%
4-6	0.0%
6-8	0.0%
>= 8	0.0%
calm	95.3%

Northwest Location

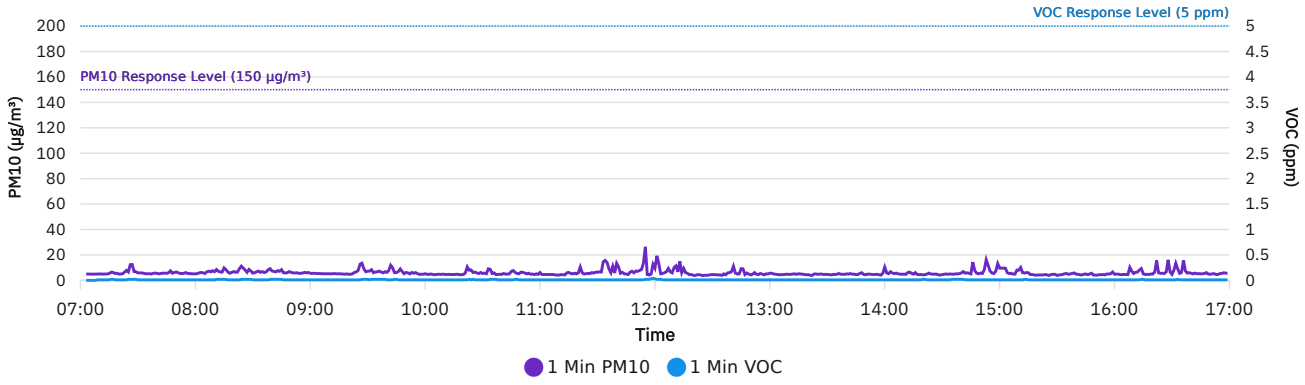

Southeast

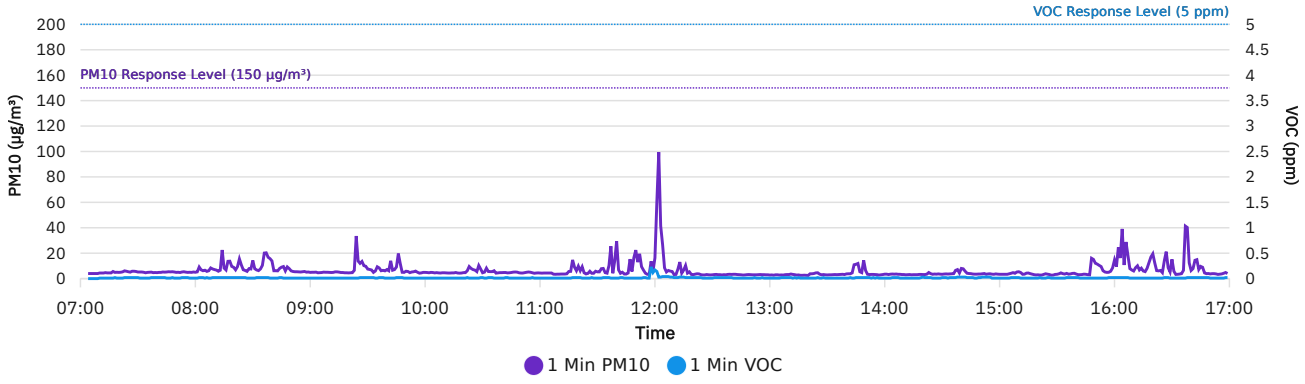

DER-10 Summary: 15 Min Rolling Avg Data

Date/Time	Average Upwind PM10 (µg/m³)	Average Downwind PM10 (µg/m³)	Average Contribution PM10 (µg/m³)	Average Upwind VOC (ppm)	Average Downwind VOC (ppm)	Average Contribution VOC (ppm)	Wind Speed	Wind Direction
8/12/2026 07:04	5.0	4.0	0.0	0.0000	0.0000	0.0000	0.6	N
8/12/2026 07:05	5.0	4.0	0.0	0.0000	0.0000	0.0000	0.5	W
8/12/2026 07:06	5.0	4.0	0.0	0.0000	0.0000	0.0000	0.5	NNW
8/12/2026 07:07	5.0	4.0	0.0	0.0000	0.0000	0.0000	0.5	N
8/12/2026 07:08	5.0	4.0	0.0	0.0000	0.0000	0.0000	0.4	NNE
8/12/2026 07:09	5.0	4.0	0.0	0.0017	0.0000	0.0000	0.4	N
8/12/2026 07:10	4.9	4.1	0.0	0.0029	0.0014	0.0000	0.4	NE
8/12/2026 07:11	4.9	4.2	0.0	0.0038	0.0025	0.0000	0.4	NNE
8/12/2026 07:12	4.9	4.2	0.0	0.0044	0.0033	0.0000	0.4	NW
8/12/2026 07:13	4.9	4.2	0.0	0.0050	0.0040	0.0000	0.4	W
8/12/2026 07:14	4.9	4.3	0.0	0.0055	0.0045	0.0000	0.4	E
8/12/2026 07:15	4.9	4.3	0.0	0.0058	0.0050	0.0000	0.4	NW
8/12/2026 07:16	5.0	4.3	0.0	0.0069	0.0054	0.0000	0.4	N
8/12/2026 07:17	5.1	4.4	0.0	0.0079	0.0057	0.0000	0.4	WNW
8/12/2026 07:18	5.1	4.5	0.0	0.0080	0.0067	0.0000	0.4	NW
8/12/2026 07:19	5.2	4.5	0.0	0.0087	0.0073	0.0000	0.4	NNW
8/12/2026 07:20	5.2	4.6	0.0	0.0093	0.0080	0.0000	0.4	WNW
8/12/2026 07:21	5.2	4.7	0.0	0.0100	0.0087	0.0000	0.4	WNW
8/12/2026 07:22	5.2	4.7	0.0	0.0107	0.0093	0.0000	0.4	NW
8/12/2026 07:23	5.3	4.9	0.0	0.0113	0.0107	0.0000	0.4	N
8/12/2026 07:24	5.5	5.0	0.0	0.0113	0.0120	0.0007	0.4	NW
8/12/2026 07:25	5.6	5.0	0.0	0.0120	0.0127	0.0007	0.4	NNE
8/12/2026 07:26	6.1	5.1	0.0	0.0127	0.0133	0.0007	0.4	NNE
8/12/2026 07:27	6.6	5.2	0.0	0.0133	0.0140	0.0007	0.4	WSW
8/12/2026 07:28	6.8	5.2	0.0	0.0140	0.0147	0.0007	0.4	N
8/12/2026 07:29	6.8	5.4	0.0	0.0147	0.0153	0.0007	0.4	ENE
8/12/2026 07:30	6.9	5.4	0.0	0.0147	0.0160	0.0013	0.4	N
8/12/2026 07:31	6.8	5.5	0.0	0.0140	0.0160	0.0020	0.4	NNW
8/12/2026 07:32	6.8	5.4	0.0	0.0133	0.0160	0.0027	0.4	NNE
8/12/2026 07:33	6.8	5.5	0.0	0.0133	0.0153	0.0020	0.3	NNE
8/12/2026 07:34	6.7	5.4	0.0	0.0133	0.0153	0.0020	0.3	NNW

Date/Time	Average Upwind PM10 (µg/m³)	Average Downwind PM10 (µg/m³)	Average Contribution PM10 (µg/m³)	Average Upwind VOC (ppm)	Average Downwind VOC (ppm)	Average Contribution VOC (ppm)	Wind Speed	Wind Direction
8/12/2026 07:35	6.8	5.4	0.0	0.0133	0.0153	0.0020	0.3	WSW
8/12/2026 07:36	6.8	5.5	0.0	0.0133	0.0153	0.0020	0.2	S
8/12/2026 07:37	6.7	5.4	0.0	0.0140	0.0153	0.0013	0.2	NE
8/12/2026 07:38	6.7	5.4	0.0	0.0140	0.0153	0.0013	0.3	NNW
8/12/2026 07:39	6.5	5.3	0.0	0.0140	0.0153	0.0013	0.3	NW
8/12/2026 07:40	6.5	5.2	0.0	0.0133	0.0153	0.0020	0.3	W
8/12/2026 07:41	6.0	5.2	0.0	0.0127	0.0153	0.0027	0.2	W
8/12/2026 07:42	5.5	5.2	0.0	0.0120	0.0153	0.0033	0.2	SW
8/12/2026 07:43	5.4	5.1	0.0	0.0113	0.0153	0.0040	0.2	SSW
8/12/2026 07:44	5.4	5.0	0.0	0.0107	0.0153	0.0047	0.2	N
8/12/2026 07:45	5.4	5.0	0.0	0.0107	0.0147	0.0040	0.2	W
8/12/2026 07:46	5.4	5.0	0.0	0.0107	0.0147	0.0040	0.2	N
8/12/2026 07:47	5.5	5.0	0.0	0.0107	0.0147	0.0040	0.2	NNW
8/12/2026 07:48	5.6	5.0	0.0	0.0107	0.0153	0.0047	0.2	NNE
8/12/2026 07:49	5.6	5.1	0.0	0.0107	0.0153	0.0047	0.2	NNW
8/12/2026 07:50	5.6	5.2	0.0	0.0107	0.0153	0.0047	0.2	E
8/12/2026 07:51	5.7	5.2	0.0	0.0107	0.0153	0.0047	0.2	NNW
8/12/2026 07:52	5.7	5.1	0.0	0.0100	0.0153	0.0053	0.2	NW
8/12/2026 07:53	5.7	5.2	0.0	0.0100	0.0153	0.0053	0.2	N
8/12/2026 07:54	5.7	5.2	0.0	0.0100	0.0153	0.0053	0.2	N
8/12/2026 07:55	5.7	5.2	0.0	0.0100	0.0153	0.0053	0.2	NNE
8/12/2026 07:56	5.7	5.3	0.0	0.0107	0.0147	0.0040	0.2	NNE
8/12/2026 07:57	5.7	5.3	0.0	0.0107	0.0140	0.0033	0.3	NNW
8/12/2026 07:58	5.7	5.2	0.0	0.0107	0.0133	0.0027	0.3	SSW
8/12/2026 07:59	5.6	5.3	0.0	0.0107	0.0127	0.0020	0.3	WNW
8/12/2026 08:00	5.6	5.2	0.0	0.0107	0.0127	0.0020	0.3	N
8/12/2026 08:01	5.5	5.2	0.0	0.0107	0.0127	0.0020	0.3	N
8/12/2026 08:02	5.4	5.5	0.0	0.0107	0.0133	0.0027	0.3	N
8/12/2026 08:03	5.5	5.6	0.1	0.0107	0.0133	0.0027	0.3	WNW
8/12/2026 08:04	5.5	5.7	0.2	0.0107	0.0140	0.0033	0.3	NNW
8/12/2026 08:05	5.5	5.7	0.2	0.0107	0.0140	0.0033	0.3	NNW

Date/Time	Average Upwind PM10 (µg/m³)	Average Downwind PM10 (µg/m³)	Average Contribution PM10 (µg/m³)	Average Upwind VOC (ppm)	Average Downwind VOC (ppm)	Average Contribution VOC (ppm)	Wind Speed	Wind Direction
8/12/2026 08:06	5.5	5.8	0.3	0.0113	0.0140	0.0027	0.3	NNE
8/12/2026 08:07	5.5	5.9	0.4	0.0113	0.0140	0.0027	0.3	E
8/12/2026 08:08	5.7	6.0	0.3	0.0113	0.0133	0.0020	0.3	NNE
8/12/2026 08:09	5.9	6.2	0.3	0.0120	0.0127	0.0007	0.3	ESE
8/12/2026 08:10	5.9	6.3	0.4	0.0127	0.0120	0.0000	0.3	NE
8/12/2026 08:11	6.1	6.5	0.4	0.0127	0.0127	0.0000	0.3	NE
8/12/2026 08:12	6.1	6.7	0.5	0.0133	0.0133	0.0000	0.2	ENE
8/12/2026 08:13	6.2	6.8	0.6	0.0140	0.0140	0.0000	0.3	NW
8/12/2026 08:14	7.4	6.9	0.0	0.0147	0.0147	0.0000	0.3	NE
8/12/2026 08:15	7.6	7.2	0.0	0.0153	0.0153	0.0000	0.2	SSE
8/12/2026 08:16	7.8	7.3	0.0	0.0160	0.0160	0.0000	0.2	SW
8/12/2026 08:17	8.3	7.1	0.0	0.0167	0.0153	0.0000	0.2	S
8/12/2026 08:18	8.3	7.6	0.0	0.0167	0.0153	0.0000	0.1	WSW
8/12/2026 08:19	8.3	7.8	0.0	0.0167	0.0153	0.0000	0.1	WNW
8/12/2026 08:20	8.5	7.8	0.0	0.0173	0.0153	0.0000	0.1	NE
8/12/2026 08:21	8.6	7.8	0.0	0.0167	0.0160	0.0000	0.0	SW
8/12/2026 08:22	8.6	8.0	0.0	0.0167	0.0167	0.0000	0.1	N
8/12/2026 08:23	8.6	8.5	0.0	0.0167	0.0173	0.0007	0.1	NNE
8/12/2026 08:24	8.8	8.8	0.0	0.0167	0.0180	0.0013	0.1	ENE
8/12/2026 08:25	9.0	8.8	0.0	0.0167	0.0187	0.0020	0.1	N
8/12/2026 08:26	9.1	8.7	0.0	0.0167	0.0187	0.0020	0.1	SSW
8/12/2026 08:27	9.1	8.6	0.0	0.0167	0.0180	0.0013	0.1	N
8/12/2026 08:28	9.2	8.7	0.0	0.0160	0.0180	0.0020	0.1	ENE
8/12/2026 08:29	8.2	8.8	0.5	0.0160	0.0173	0.0013	0.1	N
8/12/2026 08:30	8.1	9.1	1.0	0.0153	0.0167	0.0013	0.1	SSW
8/12/2026 08:31	7.9	9.1	1.2	0.0147	0.0160	0.0013	0.1	NW
8/12/2026 08:32	7.4	9.2	1.7	0.0147	0.0160	0.0013	0.1	SSE
8/12/2026 08:33	7.5	8.7	1.1	0.0147	0.0160	0.0013	0.1	WNW
8/12/2026 08:34	7.6	8.4	0.8	0.0153	0.0153	0.0000	0.2	NE
8/12/2026 08:35	7.5	8.7	1.2	0.0147	0.0160	0.0013	0.2	NNW
8/12/2026 08:36	8.4	8.6	0.2	0.0153	0.0153	0.0000	0.2	ENE

Date/Time	Average Upwind PM10 (µg/m³)	Average Downwind PM10 (µg/m³)	Average Contribution PM10 (µg/m³)	Average Upwind VOC (ppm)	Average Downwind VOC (ppm)	Average Contribution VOC (ppm)	Wind Speed	Wind Direction
8/12/2026 08:37	9.3	8.4	0.0	0.0160	0.0147	0.0000	0.2	E
8/12/2026 08:38	9.8	8.0	0.0	0.0167	0.0140	0.0000	0.2	NNE
8/12/2026 08:39	9.7	8.3	0.0	0.0167	0.0133	0.0000	0.2	NNW
8/12/2026 08:40	10.0	8.3	0.0	0.0160	0.0133	0.0000	0.2	NNE
8/12/2026 08:41	9.9	8.3	0.0	0.0153	0.0133	0.0000	0.3	E
8/12/2026 08:42	9.9	8.4	0.0	0.0153	0.0133	0.0000	0.3	NNE
8/12/2026 08:43	9.8	8.3	0.0	0.0153	0.0133	0.0000	0.3	SE
8/12/2026 08:44	9.8	8.3	0.0	0.0153	0.0140	0.0000	0.2	NNW
8/12/2026 08:45	10.0	7.9	0.0	0.0160	0.0147	0.0000	0.3	NE
8/12/2026 08:46	10.0	8.0	0.0	0.0160	0.0147	0.0000	0.3	NNW
8/12/2026 08:47	10.0	8.0	0.0	0.0153	0.0147	0.0000	0.4	ENE
8/12/2026 08:48	9.9	8.2	0.0	0.0153	0.0140	0.0000	0.4	NNE
8/12/2026 08:49	9.8	8.3	0.0	0.0147	0.0140	0.0000	0.3	NNW
8/12/2026 08:50	9.8	8.0	0.0	0.0147	0.0133	0.0000	0.3	SSW
8/12/2026 08:51	8.8	8.0	0.0	0.0140	0.0133	0.0000	0.3	ESE
8/12/2026 08:52	7.8	7.9	0.0	0.0133	0.0133	0.0000	0.3	NNW
8/12/2026 08:53	7.1	7.7	0.6	0.0127	0.0133	0.0007	0.2	WSW
8/12/2026 08:54	6.8	7.0	0.2	0.0120	0.0133	0.0013	0.2	NE
8/12/2026 08:55	6.3	6.9	0.6	0.0120	0.0127	0.0007	0.2	N
8/12/2026 08:56	6.3	6.8	0.5	0.0120	0.0120	0.0000	0.2	N
8/12/2026 08:57	6.2	6.7	0.5	0.0113	0.0120	0.0007	0.2	NNW
8/12/2026 08:58	6.2	6.6	0.4	0.0113	0.0113	0.0000	0.3	ENE
8/12/2026 08:59	6.1	6.4	0.3	0.0107	0.0107	0.0000	0.3	NNW
8/12/2026 09:00	5.9	6.2	0.3	0.0100	0.0100	0.0000	0.3	NNE
8/12/2026 09:01	5.8	5.9	0.0	0.0100	0.0100	0.0000	0.3	N
8/12/2026 09:02	5.8	5.9	0.1	0.0100	0.0100	0.0000	0.3	NE
8/12/2026 09:03	5.7	5.6	0.0	0.0100	0.0100	0.0000	0.4	N
8/12/2026 09:04	5.6	5.4	0.0	0.0100	0.0100	0.0000	0.3	E
8/12/2026 09:05	5.5	5.4	0.0	0.0100	0.0100	0.0000	0.4	ESE
8/12/2026 09:06	5.5	5.3	0.0	0.0100	0.0100	0.0000	0.4	NNW
8/12/2026 09:07	5.4	5.3	0.0	0.0100	0.0100	0.0000	0.3	SW

Date/Time	Average Upwind PM10 (µg/m³)	Average Downwind PM10 (µg/m³)	Average Contribution PM10 (µg/m³)	Average Upwind VOC (ppm)	Average Downwind VOC (ppm)	Average Contribution VOC (ppm)	Wind Speed	Wind Direction
8/12/2026 09:08	5.4	5.3	0.0	0.0100	0.0100	0.0000	0.4	N
8/12/2026 09:09	5.4	5.2	0.0	0.0100	0.0100	0.0000	0.3	ENE
8/12/2026 09:10	5.3	5.2	0.0	0.0100	0.0100	0.0000	0.3	E
8/12/2026 09:11	5.3	5.2	0.0	0.0100	0.0100	0.0000	0.2	WSW
8/12/2026 09:12	5.2	5.2	0.0	0.0100	0.0100	0.0000	0.2	W
8/12/2026 09:13	5.2	5.1	0.0	0.0100	0.0100	0.0000	0.2	NNW
8/12/2026 09:14	5.1	5.1	0.0	0.0100	0.0100	0.0000	0.2	WNW
8/12/2026 09:15	5.1	5.1	0.0	0.0100	0.0100	0.0000	0.2	NW
8/12/2026 09:16	5.1	5.1	0.0	0.0100	0.0100	0.0000	0.2	N
8/12/2026 09:17	5.1	5.1	0.0	0.0100	0.0100	0.0000	0.2	W
8/12/2026 09:18	5.0	5.0	0.0	0.0100	0.0100	0.0000	0.2	N
8/12/2026 09:19	5.1	5.0	0.0	0.0100	0.0100	0.0000	0.2	NNE
8/12/2026 09:20	5.1	4.9	0.0	0.0100	0.0100	0.0000	0.3	NNW
8/12/2026 09:21	5.1	4.9	0.0	0.0100	0.0100	0.0000	0.3	NW
8/12/2026 09:22	5.0	4.9	0.0	0.0100	0.0100	0.0000	0.3	NNE
8/12/2026 09:23	5.1	5.0	0.0	0.0100	0.0100	0.0000	0.3	NNE
8/12/2026 09:24	5.2	6.9	1.7	0.0100	0.0100	0.0000	0.3	NNW
8/12/2026 09:25	5.4	7.5	2.1	0.0100	0.0100	0.0000	0.4	NW
8/12/2026 09:26	5.9	8.0	2.1	0.0100	0.0107	0.0007	0.4	NW
8/12/2026 09:27	6.4	8.5	2.1	0.0107	0.0113	0.0007	0.4	NNW
8/12/2026 09:28	6.7	8.9	2.2	0.0113	0.0120	0.0007	0.4	SW
8/12/2026 09:29	7.0	9.0	2.0	0.0120	0.0127	0.0007	0.3	SE
8/12/2026 09:30	7.2	9.1	2.0	0.0127	0.0133	0.0007	0.2	SSW
8/12/2026 09:31	7.3	9.3	2.0	0.0133	0.0133	0.0000	0.2	ENE
8/12/2026 09:32	7.4	9.5	2.1	0.0140	0.0140	0.0000	0.1	SSE
8/12/2026 09:33	7.5	9.5	2.0	0.0147	0.0147	0.0000	0.1	NNW
8/12/2026 09:34	7.6	9.6	2.0	0.0153	0.0147	0.0000	0.2	NNE
8/12/2026 09:35	7.7	10.0	2.2	0.0160	0.0147	0.0000	0.2	NNE
8/12/2026 09:36	7.9	10.2	2.3	0.0167	0.0153	0.0000	0.2	NNE
8/12/2026 09:37	8.0	10.3	2.3	0.0173	0.0160	0.0000	0.2	W
8/12/2026 09:38	8.0	10.3	2.3	0.0180	0.0167	0.0000	0.1	SSW

Date/Time	Average Upwind PM10 (µg/m³)	Average Downwind PM10 (µg/m³)	Average Contribution PM10 (µg/m³)	Average Upwind VOC (ppm)	Average Downwind VOC (ppm)	Average Contribution VOC (ppm)	Wind Speed	Wind Direction
8/12/2026 09:39	8.0	8.4	0.4	0.0187	0.0167	0.0000	0.1	NNW
8/12/2026 09:40	7.9	8.0	0.1	0.0187	0.0167	0.0000	0.1	WNW
8/12/2026 09:41	7.6	7.6	0.0	0.0187	0.0160	0.0000	0.1	NW
8/12/2026 09:42	7.6	7.5	0.0	0.0180	0.0153	0.0000	0.1	NE
8/12/2026 09:43	7.4	7.5	0.0	0.0173	0.0147	0.0000	0.2	NE
8/12/2026 09:44	7.2	7.5	0.3	0.0173	0.0140	0.0000	0.3	N
8/12/2026 09:45	7.1	7.6	0.5	0.0173	0.0140	0.0000	0.3	NNE
8/12/2026 09:46	7.1	8.4	1.4	0.0167	0.0147	0.0000	0.3	NNE
8/12/2026 09:47	7.2	8.7	1.4	0.0160	0.0147	0.0000	0.4	N
8/12/2026 09:48	7.2	8.8	1.6	0.0160	0.0140	0.0000	0.4	NE
8/12/2026 09:49	7.1	8.8	1.7	0.0153	0.0140	0.0000	0.3	SE
8/12/2026 09:50	7.0	8.5	1.5	0.0147	0.0140	0.0000	0.3	NNW
8/12/2026 09:51	6.9	8.4	1.5	0.0140	0.0133	0.0000	0.3	NE
8/12/2026 09:52	6.8	8.3	1.5	0.0133	0.0127	0.0000	0.3	WNW
8/12/2026 09:53	6.8	8.2	1.5	0.0127	0.0120	0.0000	0.4	ENE
8/12/2026 09:54	6.7	8.2	1.5	0.0120	0.0120	0.0000	0.3	SW
8/12/2026 09:55	6.7	8.1	1.5	0.0120	0.0120	0.0000	0.3	ENE
8/12/2026 09:56	6.5	8.1	1.6	0.0120	0.0120	0.0000	0.3	WNW
8/12/2026 09:57	5.9	7.6	1.7	0.0120	0.0120	0.0000	0.3	WSW
8/12/2026 09:58	5.8	7.2	1.4	0.0120	0.0120	0.0000	0.2	W
8/12/2026 09:59	5.7	7.0	1.4	0.0113	0.0120	0.0007	0.2	WNW
8/12/2026 10:00	5.6	6.8	1.1	0.0107	0.0113	0.0007	0.2	N
8/12/2026 10:01	5.5	5.8	0.3	0.0107	0.0107	0.0000	0.2	NNE
8/12/2026 10:02	5.2	5.3	0.1	0.0107	0.0100	0.0000	0.3	N
8/12/2026 10:03	5.2	5.2	0.0	0.0100	0.0100	0.0000	0.3	NNE
8/12/2026 10:04	5.2	5.1	0.0	0.0100	0.0100	0.0000	0.3	N
8/12/2026 10:05	5.1	5.0	0.0	0.0100	0.0100	0.0000	0.3	N
8/12/2026 10:06	5.0	5.0	0.0	0.0100	0.0100	0.0000	0.3	NE
8/12/2026 10:07	5.0	5.0	0.0	0.0100	0.0100	0.0000	0.3	NNE
8/12/2026 10:08	4.9	4.8	0.0	0.0100	0.0100	0.0000	0.3	NW
8/12/2026 10:09	4.9	4.8	0.0	0.0100	0.0100	0.0000	0.4	NW

Date/Time	Average Upwind PM10 (µg/m³)	Average Downwind PM10 (µg/m³)	Average Contribution PM10 (µg/m³)	Average Upwind VOC (ppm)	Average Downwind VOC (ppm)	Average Contribution VOC (ppm)	Wind Speed	Wind Direction
8/12/2026 10:10	4.8	4.7	0.0	0.0100	0.0100	0.0000	0.4	W
8/12/2026 10:11	4.7	4.7	0.0	0.0100	0.0100	0.0000	0.3	S
8/12/2026 10:12	4.7	4.7	0.0	0.0100	0.0100	0.0000	0.3	N
8/12/2026 10:13	4.7	4.7	0.0	0.0100	0.0100	0.0000	0.4	NNE
8/12/2026 10:14	4.7	4.6	0.0	0.0100	0.0100	0.0000	0.4	NNE
8/12/2026 10:15	4.7	4.6	0.0	0.0100	0.0100	0.0000	0.4	ESE
8/12/2026 10:16	4.6	4.6	0.0	0.0100	0.0100	0.0000	0.3	W
8/12/2026 10:17	4.7	4.6	0.0	0.0100	0.0100	0.0000	0.3	NW
8/12/2026 10:18	4.6	4.6	0.0	0.0100	0.0100	0.0000	0.3	WNW
8/12/2026 10:19	4.6	4.5	0.0	0.0100	0.0100	0.0000	0.3	NW
8/12/2026 10:20	4.6	4.6	0.0	0.0100	0.0100	0.0000	0.2	WSW
8/12/2026 10:21	4.7	4.6	0.0	0.0100	0.0100	0.0000	0.3	N
8/12/2026 10:22	4.8	4.9	0.1	0.0107	0.0100	0.0000	0.2	SSE
8/12/2026 10:23	5.0	5.3	0.3	0.0113	0.0100	0.0000	0.2	NNW
8/12/2026 10:24	5.2	5.5	0.3	0.0113	0.0100	0.0000	0.2	NE
8/12/2026 10:25	5.3	5.7	0.4	0.0120	0.0100	0.0000	0.2	NNW
8/12/2026 10:26	5.5	5.8	0.4	0.0120	0.0100	0.0000	0.3	N
8/12/2026 10:27	5.5	5.9	0.4	0.0120	0.0100	0.0000	0.3	WNW
8/12/2026 10:28	5.9	6.0	0.0	0.0120	0.0100	0.0000	0.2	SE
8/12/2026 10:29	6.0	6.2	0.1	0.0120	0.0107	0.0000	0.2	NW
8/12/2026 10:30	6.1	6.2	0.1	0.0120	0.0113	0.0000	0.3	NNE
8/12/2026 10:31	6.1	6.2	0.1	0.0120	0.0113	0.0000	0.2	S
8/12/2026 10:32	6.4	6.3	0.0	0.0120	0.0113	0.0000	0.1	E
8/12/2026 10:33	6.4	6.6	0.2	0.0127	0.0113	0.0000	0.1	NE
8/12/2026 10:34	6.5	6.9	0.4	0.0133	0.0120	0.0000	0.1	SSE
8/12/2026 10:35	6.6	6.9	0.4	0.0140	0.0127	0.0000	0.1	ENE
8/12/2026 10:36	6.6	7.0	0.4	0.0140	0.0133	0.0000	0.2	ENE
8/12/2026 10:37	6.5	6.6	0.1	0.0133	0.0140	0.0007	0.2	NNE
8/12/2026 10:38	6.2	6.3	0.0	0.0127	0.0140	0.0013	0.2	SW
8/12/2026 10:39	6.0	6.0	0.0	0.0127	0.0140	0.0013	0.1	NE
8/12/2026 10:40	5.9	5.9	0.0	0.0120	0.0140	0.0020	0.1	WNW

Date/Time	Average Upwind PM10 (µg/m³)	Average Downwind PM10 (µg/m³)	Average Contribution PM10 (µg/m³)	Average Upwind VOC (ppm)	Average Downwind VOC (ppm)	Average Contribution VOC (ppm)	Wind Speed	Wind Direction
8/12/2026 10:41	5.8	5.7	0.0	0.0120	0.0140	0.0020	0.1	NNE
8/12/2026 10:42	5.8	5.7	0.0	0.0120	0.0147	0.0027	0.2	N
8/12/2026 10:43	5.4	5.6	0.2	0.0120	0.0153	0.0033	0.2	W
8/12/2026 10:44	5.3	5.5	0.2	0.0120	0.0147	0.0027	0.2	NNE
8/12/2026 10:45	5.3	5.6	0.4	0.0120	0.0140	0.0020	0.2	ESE
8/12/2026 10:46	5.3	5.8	0.5	0.0120	0.0140	0.0020	0.3	NE
8/12/2026 10:47	5.1	5.8	0.7	0.0127	0.0140	0.0013	0.3	WNW
8/12/2026 10:48	5.1	5.5	0.4	0.0127	0.0140	0.0013	0.3	N
8/12/2026 10:49	5.1	5.3	0.2	0.0120	0.0133	0.0013	0.3	NNE
8/12/2026 10:50	5.2	5.2	0.0	0.0113	0.0127	0.0013	0.3	NNE
8/12/2026 10:51	5.0	5.2	0.2	0.0113	0.0120	0.0007	0.3	NE
8/12/2026 10:52	5.1	5.2	0.1	0.0113	0.0113	0.0000	0.3	NNE
8/12/2026 10:53	5.2	5.3	0.1	0.0113	0.0113	0.0000	0.3	SW
8/12/2026 10:54	5.2	5.3	0.1	0.0113	0.0113	0.0000	0.3	NNW
8/12/2026 10:55	5.2	5.3	0.1	0.0113	0.0113	0.0000	0.3	WSW
8/12/2026 10:56	5.2	5.3	0.1	0.0113	0.0120	0.0007	0.2	SW
8/12/2026 10:57	5.2	5.3	0.1	0.0113	0.0113	0.0000	0.2	E
8/12/2026 10:58	5.2	5.3	0.1	0.0113	0.0107	0.0000	0.1	WSW
8/12/2026 10:59	5.2	5.2	0.1	0.0113	0.0107	0.0000	0.1	NE
8/12/2026 11:00	5.3	5.1	0.0	0.0113	0.0107	0.0000	0.2	NNE
8/12/2026 11:01	5.2	4.9	0.0	0.0113	0.0107	0.0000	0.1	E
8/12/2026 11:02	5.1	4.8	0.0	0.0107	0.0107	0.0000	0.2	NNW
8/12/2026 11:03	5.0	4.8	0.0	0.0100	0.0107	0.0007	0.2	NNE
8/12/2026 11:04	5.0	4.7	0.0	0.0100	0.0107	0.0007	0.2	WNW
8/12/2026 11:05	4.9	4.7	0.0	0.0100	0.0107	0.0007	0.2	NNW
8/12/2026 11:06	4.9	4.6	0.0	0.0100	0.0107	0.0007	0.2	NNW
8/12/2026 11:07	4.8	4.5	0.0	0.0100	0.0107	0.0007	0.2	N
8/12/2026 11:08	4.8	4.4	0.0	0.0100	0.0107	0.0007	0.2	WNW
8/12/2026 11:09	4.7	4.3	0.0	0.0100	0.0107	0.0007	0.2	NNE
8/12/2026 11:10	4.6	4.3	0.0	0.0100	0.0107	0.0007	0.3	NNE
8/12/2026 11:11	4.5	4.3	0.0	0.0100	0.0100	0.0000	0.3	NNE

Date/Time	Average Upwind PM10 (µg/m³)	Average Downwind PM10 (µg/m³)	Average Contribution PM10 (µg/m³)	Average Upwind VOC (ppm)	Average Downwind VOC (ppm)	Average Contribution VOC (ppm)	Wind Speed	Wind Direction
8/12/2026 11:12	4.4	4.2	0.0	0.0100	0.0100	0.0000	0.4	NE
8/12/2026 11:13	4.4	4.2	0.0	0.0100	0.0100	0.0000	0.4	NNW
8/12/2026 11:14	4.5	4.1	0.0	0.0100	0.0100	0.0000	0.4	NNE
8/12/2026 11:15	4.5	4.2	0.0	0.0100	0.0100	0.0000	0.4	WSW
8/12/2026 11:16	4.6	4.3	0.0	0.0100	0.0100	0.0000	0.4	NW
8/12/2026 11:17	4.6	5.0	0.4	0.0100	0.0107	0.0007	0.4	NNW
8/12/2026 11:18	4.7	5.3	0.6	0.0100	0.0113	0.0013	0.4	NNE
8/12/2026 11:19	4.7	5.4	0.7	0.0100	0.0120	0.0020	0.4	NNW
8/12/2026 11:20	4.8	5.7	1.0	0.0100	0.0127	0.0027	0.4	N
8/12/2026 11:21	4.9	6.1	1.2	0.0107	0.0127	0.0020	0.4	NNE
8/12/2026 11:22	5.0	6.5	1.5	0.0107	0.0127	0.0020	0.4	N
8/12/2026 11:23	5.0	6.6	1.6	0.0107	0.0127	0.0020	0.4	NNW
8/12/2026 11:24	5.0	6.7	1.7	0.0107	0.0127	0.0020	0.4	NE
8/12/2026 11:25	5.0	6.8	1.8	0.0107	0.0127	0.0020	0.4	ENE
8/12/2026 11:26	5.2	6.9	1.7	0.0107	0.0127	0.0020	0.4	N
8/12/2026 11:27	5.3	6.9	1.6	0.0107	0.0133	0.0027	0.4	NW
8/12/2026 11:28	5.3	7.0	1.7	0.0107	0.0133	0.0027	0.4	NE
8/12/2026 11:29	5.3	7.2	1.9	0.0107	0.0133	0.0027	0.5	NNE
8/12/2026 11:30	5.3	7.3	2.0	0.0107	0.0133	0.0027	0.5	ENE
8/12/2026 11:31	5.3	7.2	1.9	0.0107	0.0133	0.0027	0.5	N
8/12/2026 11:32	5.4	6.8	1.4	0.0107	0.0127	0.0020	0.5	NNW
8/12/2026 11:33	5.6	7.2	1.6	0.0113	0.0120	0.0007	0.5	ENE
8/12/2026 11:34	6.3	7.1	0.8	0.0113	0.0120	0.0007	0.5	W
8/12/2026 11:35	6.8	6.7	0.0	0.0113	0.0120	0.0007	0.5	NNE
8/12/2026 11:36	7.0	6.7	0.0	0.0107	0.0127	0.0020	0.4	NW
8/12/2026 11:37	8.3	6.5	0.0	0.0107	0.0127	0.0020	0.4	SSE
8/12/2026 11:38	8.3	6.9	0.0	0.0107	0.0127	0.0020	0.4	NNE
8/12/2026 11:39	8.4	7.5	0.0	0.0107	0.0127	0.0020	0.3	NW
8/12/2026 11:40	9.0	9.1	0.0	0.0107	0.0127	0.0020	0.3	NNW
8/12/2026 11:41	9.4	9.1	0.0	0.0107	0.0127	0.0020	0.3	N
8/12/2026 11:42	9.3	9.2	0.0	0.0107	0.0127	0.0020	0.3	NNE

Date/Time	Average Upwind PM10 (µg/m³)	Average Downwind PM10 (µg/m³)	Average Contribution PM10 (µg/m³)	Average Upwind VOC (ppm)	Average Downwind VOC (ppm)	Average Contribution VOC (ppm)	Wind Speed	Wind Direction
8/12/2026 11:43	9.4	9.2	0.0	0.0107	0.0133	0.0027	0.3	N
8/12/2026 11:44	9.3	9.1	0.0	0.0107	0.0133	0.0027	0.3	ENE
8/12/2026 11:45	9.1	9.0	0.0	0.0107	0.0133	0.0027	0.3	ENE
8/12/2026 11:46	9.0	9.0	0.0	0.0107	0.0133	0.0027	0.3	NE
8/12/2026 11:47	9.0	9.5	0.5	0.0107	0.0133	0.0027	0.3	NNE
8/12/2026 11:48	8.8	9.0	0.1	0.0100	0.0133	0.0033	0.4	NE
8/12/2026 11:49	8.2	9.8	1.6	0.0100	0.0127	0.0027	0.4	NW
8/12/2026 11:50	8.7	10.0	1.2	0.0100	0.0120	0.0020	0.4	E
8/12/2026 11:51	8.6	10.1	1.5	0.0100	0.0113	0.0013	0.4	NNE
8/12/2026 11:52	7.4	11.0	3.6	0.0100	0.0113	0.0013	0.5	NW
8/12/2026 11:53	7.7	10.9	3.2	0.0100	0.0113	0.0013	0.5	NNW
8/12/2026 11:54	7.8	10.9	3.1	0.0107	0.0113	0.0007	0.5	NNE
8/12/2026 11:55	8.6	9.2	0.6	0.0113	0.0120	0.0007	0.5	NNW
8/12/2026 11:56	8.2	9.0	0.7	0.0120	0.0120	0.0000	0.5	NNE
8/12/2026 11:57	8.2	8.8	0.6	0.0127	0.0113	0.0000	0.5	N
8/12/2026 11:58	8.7	8.8	0.1	0.0273	0.0120	0.0000	0.5	ENE
8/12/2026 11:59	8.9	9.3	0.4	0.0347	0.0140	0.0000	0.5	ESE
8/12/2026 12:00	9.7	9.6	0.0	0.0453	0.0153	0.0000	0.5	NNE
8/12/2026 12:01	10.7	13.3	2.6	0.0460	0.0240	0.0000	0.5	N
8/12/2026 12:02	11.2	18.9	7.8	0.0467	0.0253	0.0000	0.4	NW
8/12/2026 12:03	13.6	18.8	5.3	0.0480	0.0260	0.0000	0.4	E
8/12/2026 12:04	14.9	18.1	3.1	0.0500	0.0260	0.0000	0.5	NE
8/12/2026 12:05	14.0	18.0	4.0	0.0520	0.0260	0.0000	0.5	ENE
8/12/2026 12:06	13.9	17.6	3.7	0.0540	0.0260	0.0000	0.5	NNE
8/12/2026 12:07	14.0	16.7	2.7	0.0540	0.0280	0.0000	0.5	NNE
8/12/2026 12:08	13.9	16.5	2.6	0.0540	0.0293	0.0000	0.5	W
8/12/2026 12:09	13.8	16.0	2.2	0.0547	0.0293	0.0000	0.4	E
8/12/2026 12:10	12.7	15.9	3.2	0.0540	0.0293	0.0000	0.4	NNE
8/12/2026 12:11	12.6	16.4	3.8	0.0540	0.0293	0.0000	0.4	NE
8/12/2026 12:12	12.9	16.7	3.8	0.0540	0.0293	0.0000	0.5	NNE
8/12/2026 12:13	12.8	17.3	4.5	0.0407	0.0280	0.0000	0.5	ENE

Date/Time	Average Upwind PM10 (µg/m³)	Average Downwind PM10 (µg/m³)	Average Contribution PM10 (µg/m³)	Average Upwind VOC (ppm)	Average Downwind VOC (ppm)	Average Contribution VOC (ppm)	Wind Speed	Wind Direction
8/12/2026 12:14	12.7	16.9	4.2	0.0347	0.0260	0.0000	0.5	NE
8/12/2026 12:15	12.1	16.9	4.8	0.0253	0.0247	0.0000	0.5	NNE
8/12/2026 12:16	11.2	13.5	2.3	0.0247	0.0167	0.0000	0.4	SW
8/12/2026 12:17	10.6	7.3	0.0	0.0247	0.0153	0.0000	0.5	ENE
8/12/2026 12:18	8.2	7.2	0.0	0.0240	0.0147	0.0000	0.5	E
8/12/2026 12:19	6.6	7.2	0.5	0.0227	0.0147	0.0000	0.4	SE
8/12/2026 12:20	6.3	7.0	0.8	0.0213	0.0147	0.0000	0.4	E
8/12/2026 12:21	6.2	6.8	0.7	0.0200	0.0147	0.0000	0.5	NNE
8/12/2026 12:22	5.8	6.7	0.9	0.0207	0.0127	0.0000	0.5	ENE
8/12/2026 12:23	5.6	6.6	0.9	0.0207	0.0120	0.0000	0.5	NW
8/12/2026 12:24	5.5	6.4	0.8	0.0193	0.0127	0.0000	0.4	SW
8/12/2026 12:25	5.1	6.4	1.2	0.0193	0.0120	0.0000	0.3	WSW
8/12/2026 12:26	5.1	5.9	0.8	0.0187	0.0120	0.0000	0.4	NE
8/12/2026 12:27	4.8	5.7	0.9	0.0180	0.0120	0.0000	0.4	ENE
8/12/2026 12:28	4.2	4.9	0.7	0.0167	0.0120	0.0000	0.3	WNW
8/12/2026 12:29	4.2	4.7	0.5	0.0153	0.0120	0.0000	0.2	WNW
8/12/2026 12:30	4.1	4.3	0.2	0.0140	0.0120	0.0000	0.2	NW
8/12/2026 12:31	4.0	3.8	0.0	0.0140	0.0120	0.0000	0.3	N
8/12/2026 12:32	4.0	3.6	0.0	0.0133	0.0127	0.0000	0.3	NNW
8/12/2026 12:33	3.9	3.5	0.0	0.0127	0.0133	0.0007	0.3	NNE
8/12/2026 12:34	4.0	3.4	0.0	0.0120	0.0140	0.0020	0.3	NNE
8/12/2026 12:35	3.9	3.4	0.0	0.0120	0.0140	0.0020	0.3	ENE
8/12/2026 12:36	4.1	3.4	0.0	0.0113	0.0147	0.0033	0.3	NNE
8/12/2026 12:37	4.1	3.3	0.0	0.0107	0.0153	0.0047	0.3	N
8/12/2026 12:38	4.2	3.3	0.0	0.0107	0.0153	0.0047	0.2	NNW
8/12/2026 12:39	4.3	3.3	0.0	0.0107	0.0153	0.0047	0.3	NNW
8/12/2026 12:40	4.5	3.3	0.0	0.0107	0.0160	0.0053	0.4	N
8/12/2026 12:41	5.1	3.3	0.0	0.0107	0.0160	0.0053	0.4	NNE
8/12/2026 12:42	5.1	3.4	0.0	0.0107	0.0160	0.0053	0.4	NE
8/12/2026 12:43	5.0	3.5	0.0	0.0107	0.0160	0.0053	0.4	NE
8/12/2026 12:44	4.9	3.7	0.0	0.0107	0.0160	0.0053	0.5	NNE

Date/Time	Average Upwind PM10 (µg/m³)	Average Downwind PM10 (µg/m³)	Average Contribution PM10 (µg/m³)	Average Upwind VOC (ppm)	Average Downwind VOC (ppm)	Average Contribution VOC (ppm)	Wind Speed	Wind Direction
8/12/2026 12:45	5.2	3.7	0.0	0.0107	0.0160	0.0053	0.5	NNW
8/12/2026 12:46	5.5	3.6	0.0	0.0107	0.0153	0.0047	0.5	WNW
8/12/2026 12:47	5.4	3.7	0.0	0.0107	0.0147	0.0040	0.5	E
8/12/2026 12:48	5.5	3.7	0.0	0.0107	0.0140	0.0033	0.4	W
8/12/2026 12:49	5.6	3.7	0.0	0.0107	0.0133	0.0027	0.3	SW
8/12/2026 12:50	5.7	3.7	0.0	0.0100	0.0133	0.0033	0.3	NW
8/12/2026 12:51	5.5	3.8	0.0	0.0100	0.0127	0.0027	0.3	ENE
8/12/2026 12:52	5.6	3.8	0.0	0.0100	0.0127	0.0027	0.3	N
8/12/2026 12:53	5.6	3.8	0.0	0.0100	0.0120	0.0020	0.4	NNE
8/12/2026 12:54	5.5	3.7	0.0	0.0100	0.0113	0.0013	0.3	W
8/12/2026 12:55	5.2	3.9	0.0	0.0100	0.0107	0.0007	0.3	ENE
8/12/2026 12:56	4.7	4.0	0.0	0.0107	0.0107	0.0000	0.3	NE
8/12/2026 12:57	4.8	3.8	0.0	0.0107	0.0107	0.0000	0.3	N
8/12/2026 12:58	4.7	3.8	0.0	0.0107	0.0107	0.0000	0.3	NE
8/12/2026 12:59	4.7	3.8	0.0	0.0107	0.0107	0.0000	0.3	ENE
8/12/2026 13:00	4.5	3.8	0.0	0.0107	0.0107	0.0000	0.3	N
8/12/2026 13:01	4.3	3.8	0.0	0.0107	0.0107	0.0000	0.3	N
8/12/2026 13:02	4.4	3.7	0.0	0.0107	0.0107	0.0000	0.4	NNW
8/12/2026 13:03	4.3	3.7	0.0	0.0107	0.0107	0.0000	0.4	NNW
8/12/2026 13:04	4.3	3.7	0.0	0.0107	0.0107	0.0000	0.5	NW
8/12/2026 13:05	4.3	3.6	0.0	0.0107	0.0107	0.0000	0.5	NNE
8/12/2026 13:06	4.4	3.5	0.0	0.0107	0.0113	0.0007	0.5	WNW
8/12/2026 13:07	4.3	3.5	0.0	0.0107	0.0113	0.0007	0.5	NW
8/12/2026 13:08	4.3	3.5	0.0	0.0107	0.0120	0.0013	0.5	WSW
8/12/2026 13:09	4.2	3.6	0.0	0.0113	0.0120	0.0007	0.5	ENE
8/12/2026 13:10	4.2	3.6	0.0	0.0120	0.0120	0.0000	0.4	S
8/12/2026 13:11	4.3	3.5	0.0	0.0113	0.0127	0.0013	0.5	N
8/12/2026 13:12	4.4	3.5	0.0	0.0113	0.0127	0.0013	0.5	NNE
8/12/2026 13:13	4.5	3.4	0.0	0.0113	0.0133	0.0020	0.5	N
8/12/2026 13:14	4.5	3.3	0.0	0.0113	0.0133	0.0020	0.5	NE
8/12/2026 13:15	4.5	3.4	0.0	0.0113	0.0140	0.0027	0.5	N

Date/Time	Average Upwind PM10 (µg/m³)	Average Downwind PM10 (µg/m³)	Average Contribution PM10 (µg/m³)	Average Upwind VOC (ppm)	Average Downwind VOC (ppm)	Average Contribution VOC (ppm)	Wind Speed	Wind Direction
8/12/2026 13:16	4.4	3.3	0.0	0.0113	0.0140	0.0027	0.5	NNE
8/12/2026 13:17	4.3	3.5	0.0	0.0113	0.0140	0.0027	0.5	NE
8/12/2026 13:18	4.3	3.5	0.0	0.0113	0.0140	0.0027	0.5	NNE
8/12/2026 13:19	4.3	3.4	0.0	0.0113	0.0140	0.0027	0.5	NNE
8/12/2026 13:20	4.3	3.4	0.0	0.0113	0.0140	0.0027	0.5	N
8/12/2026 13:21	4.2	3.5	0.0	0.0113	0.0133	0.0020	0.5	NE
8/12/2026 13:22	4.2	3.6	0.0	0.0113	0.0127	0.0013	0.5	NNE
8/12/2026 13:23	4.1	3.7	0.0	0.0113	0.0120	0.0007	0.6	NE
8/12/2026 13:24	4.3	3.7	0.0	0.0107	0.0120	0.0013	0.6	NNW
8/12/2026 13:25	4.4	3.7	0.0	0.0107	0.0120	0.0013	0.7	NNE
8/12/2026 13:26	4.4	3.6	0.0	0.0107	0.0113	0.0007	0.7	NNW
8/12/2026 13:27	4.4	3.6	0.0	0.0107	0.0113	0.0007	0.7	N
8/12/2026 13:28	4.3	3.6	0.0	0.0107	0.0113	0.0007	0.7	N
8/12/2026 13:29	4.5	3.5	0.0	0.0107	0.0113	0.0007	0.7	NNW
8/12/2026 13:30	4.3	3.6	0.0	0.0107	0.0107	0.0000	0.6	NE
8/12/2026 13:31	4.2	3.8	0.0	0.0107	0.0107	0.0000	0.6	NE
8/12/2026 13:32	4.3	3.6	0.0	0.0107	0.0107	0.0000	0.6	N
8/12/2026 13:33	4.2	3.8	0.0	0.0107	0.0107	0.0000	0.6	NE
8/12/2026 13:34	4.1	3.9	0.0	0.0107	0.0107	0.0000	0.5	SSW
8/12/2026 13:35	4.1	3.9	0.0	0.0107	0.0107	0.0000	0.5	NW
8/12/2026 13:36	4.1	4.0	0.0	0.0107	0.0107	0.0000	0.5	NNE
8/12/2026 13:37	4.1	4.1	0.1	0.0107	0.0107	0.0000	0.5	NE
8/12/2026 13:38	4.1	4.0	0.0	0.0107	0.0107	0.0000	0.5	NNW
8/12/2026 13:39	4.1	3.9	0.0	0.0107	0.0107	0.0000	0.5	WSW
8/12/2026 13:40	4.1	3.9	0.0	0.0100	0.0107	0.0007	0.4	WNW
8/12/2026 13:41	4.0	4.0	0.0	0.0100	0.0107	0.0007	0.4	E
8/12/2026 13:42	4.0	4.0	0.0	0.0100	0.0113	0.0013	0.3	NW
8/12/2026 13:43	4.1	4.1	0.0	0.0100	0.0107	0.0007	0.3	W
8/12/2026 13:44	4.1	4.6	0.5	0.0100	0.0107	0.0007	0.2	WSW
8/12/2026 13:45	4.2	5.0	0.9	0.0100	0.0113	0.0013	0.2	SW
8/12/2026 13:46	4.3	5.5	1.3	0.0100	0.0120	0.0020	0.2	SW

Date/Time	Average Upwind PM10 (µg/m³)	Average Downwind PM10 (µg/m³)	Average Contribution PM10 (µg/m³)	Average Upwind VOC (ppm)	Average Downwind VOC (ppm)	Average Contribution VOC (ppm)	Wind Speed	Wind Direction
8/12/2026 13:47	4.4	5.7	1.3	0.0100	0.0127	0.0027	0.2	N
8/12/2026 13:48	4.6	5.7	1.2	0.0100	0.0133	0.0033	0.2	NNE
8/12/2026 13:49	4.7	6.4	1.7	0.0100	0.0140	0.0040	0.3	W
8/12/2026 13:50	4.6	6.6	2.0	0.0100	0.0147	0.0047	0.3	WSW
8/12/2026 13:51	4.8	6.5	1.7	0.0100	0.0153	0.0053	0.3	NNW
8/12/2026 13:52	4.9	6.3	1.5	0.0100	0.0160	0.0060	0.3	N
8/12/2026 13:53	4.8	6.4	1.7	0.0100	0.0160	0.0060	0.3	NE
8/12/2026 13:54	4.7	6.5	1.8	0.0107	0.0160	0.0053	0.3	NNE
8/12/2026 13:55	4.5	6.6	2.0	0.0107	0.0160	0.0053	0.2	ESE
8/12/2026 13:56	4.5	6.6	2.1	0.0113	0.0160	0.0047	0.2	ESE
8/12/2026 13:57	4.4	6.5	2.1	0.0113	0.0153	0.0040	0.2	WSW
8/12/2026 13:58	4.4	6.4	2.0	0.0113	0.0153	0.0040	0.2	WNW
8/12/2026 13:59	4.3	6.0	1.8	0.0113	0.0153	0.0040	0.2	NNE
8/12/2026 14:00	4.7	5.5	0.9	0.0113	0.0147	0.0033	0.2	NNW
8/12/2026 14:01	4.8	5.0	0.2	0.0113	0.0140	0.0027	0.3	N
8/12/2026 14:02	4.7	4.8	0.1	0.0113	0.0133	0.0020	0.2	N
8/12/2026 14:03	4.8	4.7	0.0	0.0113	0.0127	0.0013	0.2	W
8/12/2026 14:04	4.9	4.0	0.0	0.0113	0.0127	0.0013	0.2	N
8/12/2026 14:05	4.9	3.8	0.0	0.0113	0.0127	0.0013	0.3	WNW
8/12/2026 14:06	5.0	3.8	0.0	0.0113	0.0127	0.0013	0.3	N
8/12/2026 14:07	4.9	4.0	0.0	0.0120	0.0120	0.0000	0.3	NNE
8/12/2026 14:08	5.0	3.9	0.0	0.0120	0.0120	0.0000	0.3	N
8/12/2026 14:09	5.1	3.8	0.0	0.0113	0.0120	0.0007	0.3	NNW
8/12/2026 14:10	5.2	3.7	0.0	0.0113	0.0120	0.0007	0.4	N
8/12/2026 14:11	5.2	3.7	0.0	0.0107	0.0120	0.0013	0.5	ENE
8/12/2026 14:12	5.3	3.7	0.0	0.0107	0.0120	0.0013	0.5	NNW
8/12/2026 14:13	5.4	3.7	0.0	0.0107	0.0120	0.0013	0.5	NNE
8/12/2026 14:14	5.6	3.6	0.0	0.0107	0.0120	0.0013	0.5	NNE
8/12/2026 14:15	5.2	3.5	0.0	0.0107	0.0120	0.0013	0.5	NNW
8/12/2026 14:16	5.2	3.5	0.0	0.0107	0.0120	0.0013	0.5	NNW
8/12/2026 14:17	5.1	3.6	0.0	0.0107	0.0120	0.0013	0.4	NNE

Date/Time	Average Upwind PM10 (µg/m³)	Average Downwind PM10 (µg/m³)	Average Contribution PM10 (µg/m³)	Average Upwind VOC (ppm)	Average Downwind VOC (ppm)	Average Contribution VOC (ppm)	Wind Speed	Wind Direction
8/12/2026 14:18	5.0	3.6	0.0	0.0107	0.0120	0.0013	0.5	NW
8/12/2026 14:19	4.9	3.6	0.0	0.0107	0.0120	0.0013	0.5	N
8/12/2026 14:20	4.8	3.5	0.0	0.0113	0.0127	0.0013	0.5	NNE
8/12/2026 14:21	4.7	3.5	0.0	0.0120	0.0127	0.0007	0.4	NW
8/12/2026 14:22	4.8	3.4	0.0	0.0113	0.0133	0.0020	0.4	NW
8/12/2026 14:23	4.9	3.5	0.0	0.0113	0.0140	0.0027	0.4	NNW
8/12/2026 14:24	4.9	3.5	0.0	0.0113	0.0147	0.0033	0.4	N
8/12/2026 14:25	4.9	3.6	0.0	0.0113	0.0147	0.0033	0.3	N
8/12/2026 14:26	5.0	3.5	0.0	0.0113	0.0147	0.0033	0.4	NNE
8/12/2026 14:27	4.9	3.6	0.0	0.0113	0.0147	0.0033	0.4	NNE
8/12/2026 14:28	4.7	3.6	0.0	0.0113	0.0147	0.0033	0.4	NNE
8/12/2026 14:29	4.6	3.7	0.0	0.0113	0.0147	0.0033	0.4	N
8/12/2026 14:30	4.6	3.7	0.0	0.0113	0.0153	0.0040	0.4	N
8/12/2026 14:31	4.4	3.8	0.0	0.0120	0.0153	0.0033	0.4	NNE
8/12/2026 14:32	4.6	3.7	0.0	0.0120	0.0160	0.0040	0.4	NNW
8/12/2026 14:33	4.6	3.8	0.0	0.0120	0.0160	0.0040	0.4	NNE
8/12/2026 14:34	4.6	3.8	0.0	0.0120	0.0160	0.0040	0.4	N
8/12/2026 14:35	4.6	3.8	0.0	0.0120	0.0153	0.0033	0.4	N
8/12/2026 14:36	4.7	3.9	0.0	0.0120	0.0153	0.0033	0.4	N
8/12/2026 14:37	4.7	4.1	0.0	0.0127	0.0153	0.0027	0.4	N
8/12/2026 14:38	4.8	4.1	0.0	0.0140	0.0153	0.0013	0.4	NE
8/12/2026 14:39	4.8	4.1	0.0	0.0147	0.0160	0.0013	0.4	NNE
8/12/2026 14:40	4.9	4.4	0.0	0.0153	0.0173	0.0020	0.3	SW
8/12/2026 14:41	5.0	4.7	0.0	0.0160	0.0187	0.0027	0.3	WSW
8/12/2026 14:42	5.1	4.8	0.0	0.0160	0.0200	0.0040	0.3	N
8/12/2026 14:43	5.1	4.9	0.0	0.0167	0.0200	0.0033	0.3	NE
8/12/2026 14:44	5.2	4.9	0.0	0.0167	0.0207	0.0040	0.3	WNW
8/12/2026 14:45	5.3	5.0	0.0	0.0167	0.0207	0.0040	0.3	NW
8/12/2026 14:46	5.3	5.6	0.4	0.0167	0.0207	0.0040	0.3	NNE
8/12/2026 14:47	5.2	5.9	0.7	0.0167	0.0200	0.0033	0.3	ESE
8/12/2026 14:48	5.1	6.0	0.9	0.0167	0.0200	0.0033	0.2	SE

Date/Time	Average Upwind PM10 (µg/m³)	Average Downwind PM10 (µg/m³)	Average Contribution PM10 (µg/m³)	Average Upwind VOC (ppm)	Average Downwind VOC (ppm)	Average Contribution VOC (ppm)	Wind Speed	Wind Direction
8/12/2026 14:49	5.0	6.1	1.1	0.0173	0.0193	0.0020	0.2	NNE
8/12/2026 14:50	5.0	6.1	1.1	0.0167	0.0193	0.0027	0.2	WNW
8/12/2026 14:51	5.1	6.1	1.0	0.0160	0.0200	0.0040	0.2	NW
8/12/2026 14:52	5.3	5.9	0.6	0.0153	0.0207	0.0053	0.2	NNE
8/12/2026 14:53	5.9	5.8	0.0	0.0140	0.0213	0.0073	0.3	NNE
8/12/2026 14:54	6.3	5.8	0.0	0.0133	0.0213	0.0080	0.3	NNW
8/12/2026 14:55	6.4	5.5	0.0	0.0127	0.0213	0.0087	0.3	N
8/12/2026 14:56	6.3	5.2	0.0	0.0120	0.0200	0.0080	0.3	N
8/12/2026 14:57	6.2	5.2	0.0	0.0120	0.0187	0.0067	0.3	NE
8/12/2026 14:58	6.4	5.1	0.0	0.0113	0.0187	0.0073	0.3	SSW
8/12/2026 14:59	6.9	5.0	0.0	0.0113	0.0180	0.0067	0.2	SW
8/12/2026 15:00	7.2	5.0	0.0	0.0113	0.0173	0.0060	0.2	W
8/12/2026 15:01	7.6	4.3	0.0	0.0107	0.0173	0.0067	0.2	NW
8/12/2026 15:02	8.0	4.0	0.0	0.0107	0.0173	0.0067	0.2	WSW
8/12/2026 15:03	8.4	3.8	0.0	0.0107	0.0173	0.0067	0.3	N
8/12/2026 15:04	8.6	3.7	0.0	0.0100	0.0173	0.0073	0.3	NW
8/12/2026 15:05	8.5	3.8	0.0	0.0100	0.0167	0.0067	0.2	SSW
8/12/2026 15:06	8.4	3.9	0.0	0.0107	0.0153	0.0047	0.2	SE
8/12/2026 15:07	8.1	4.0	0.0	0.0113	0.0140	0.0027	0.2	SSW
8/12/2026 15:08	7.4	4.0	0.0	0.0113	0.0133	0.0020	0.2	N
8/12/2026 15:09	7.1	4.1	0.0	0.0113	0.0127	0.0013	0.2	NW
8/12/2026 15:10	7.2	4.2	0.0	0.0113	0.0120	0.0007	0.2	N
8/12/2026 15:11	7.5	4.3	0.0	0.0113	0.0120	0.0007	0.2	WNW
8/12/2026 15:12	7.6	4.2	0.0	0.0113	0.0120	0.0007	0.3	W
8/12/2026 15:13	7.5	4.2	0.0	0.0120	0.0120	0.0000	0.3	N
8/12/2026 15:14	7.1	4.2	0.0	0.0127	0.0120	0.0000	0.3	NW
8/12/2026 15:15	6.8	4.3	0.0	0.0127	0.0120	0.0000	0.3	NW
8/12/2026 15:16	6.4	4.4	0.0	0.0127	0.0120	0.0000	0.2	NE
8/12/2026 15:17	6.1	4.4	0.0	0.0127	0.0120	0.0000	0.3	WNW
8/12/2026 15:18	5.8	4.4	0.0	0.0127	0.0120	0.0000	0.2	N
8/12/2026 15:19	5.6	4.3	0.0	0.0127	0.0120	0.0000	0.2	N

Date/Time	Average Upwind PM10 (µg/m³)	Average Downwind PM10 (µg/m³)	Average Contribution PM10 (µg/m³)	Average Upwind VOC (ppm)	Average Downwind VOC (ppm)	Average Contribution VOC (ppm)	Wind Speed	Wind Direction
8/12/2026 15:20	5.7	4.2	0.0	0.0127	0.0120	0.0000	0.3	NNE
8/12/2026 15:21	5.7	4.0	0.0	0.0120	0.0127	0.0007	0.3	WNW
8/12/2026 15:22	5.6	3.9	0.0	0.0113	0.0127	0.0013	0.4	N
8/12/2026 15:23	5.6	3.8	0.0	0.0113	0.0120	0.0007	0.3	NNE
8/12/2026 15:24	5.4	3.7	0.0	0.0113	0.0113	0.0000	0.3	NNE
8/12/2026 15:25	5.1	3.6	0.0	0.0113	0.0113	0.0000	0.3	N
8/12/2026 15:26	4.7	3.5	0.0	0.0113	0.0120	0.0007	0.3	N
8/12/2026 15:27	4.6	3.4	0.0	0.0113	0.0120	0.0007	0.3	NW
8/12/2026 15:28	4.6	3.4	0.0	0.0107	0.0120	0.0013	0.3	N
8/12/2026 15:29	4.5	3.3	0.0	0.0100	0.0120	0.0020	0.3	NNW
8/12/2026 15:30	4.3	3.3	0.0	0.0100	0.0120	0.0020	0.3	SW
8/12/2026 15:31	4.4	3.2	0.0	0.0100	0.0120	0.0020	0.3	W
8/12/2026 15:32	4.3	3.3	0.0	0.0100	0.0120	0.0020	0.3	NNW
8/12/2026 15:33	4.4	3.3	0.0	0.0100	0.0120	0.0020	0.3	NNW
8/12/2026 15:34	4.4	3.4	0.0	0.0100	0.0120	0.0020	0.3	NW
8/12/2026 15:35	4.5	3.4	0.0	0.0100	0.0127	0.0027	0.3	NNW
8/12/2026 15:36	4.5	3.5	0.0	0.0100	0.0127	0.0027	0.3	NW
8/12/2026 15:37	4.6	3.5	0.0	0.0100	0.0133	0.0033	0.3	NNW
8/12/2026 15:38	4.7	3.6	0.0	0.0100	0.0140	0.0040	0.4	N
8/12/2026 15:39	4.8	3.6	0.0	0.0100	0.0147	0.0047	0.4	W
8/12/2026 15:40	4.8	3.6	0.0	0.0100	0.0147	0.0047	0.4	N
8/12/2026 15:41	4.7	3.7	0.0	0.0107	0.0140	0.0033	0.3	SSW
8/12/2026 15:42	4.7	3.8	0.0	0.0107	0.0140	0.0033	0.3	WNW
8/12/2026 15:43	4.7	3.8	0.0	0.0107	0.0140	0.0033	0.3	NW
8/12/2026 15:44	4.7	3.8	0.0	0.0107	0.0140	0.0033	0.3	W
8/12/2026 15:45	4.8	3.8	0.0	0.0107	0.0140	0.0033	0.3	NNW
8/12/2026 15:46	4.8	3.8	0.0	0.0107	0.0140	0.0033	0.3	NW
8/12/2026 15:47	4.8	3.7	0.0	0.0107	0.0140	0.0033	0.3	N
8/12/2026 15:48	4.9	4.5	0.0	0.0107	0.0140	0.0033	0.3	NW
8/12/2026 15:49	4.8	5.2	0.4	0.0107	0.0140	0.0033	0.3	WSW
8/12/2026 15:50	4.7	5.8	1.0	0.0107	0.0133	0.0027	0.3	W

Date/Time	Average Upwind PM10 (µg/m³)	Average Downwind PM10 (µg/m³)	Average Contribution PM10 (µg/m³)	Average Upwind VOC (ppm)	Average Downwind VOC (ppm)	Average Contribution VOC (ppm)	Wind Speed	Wind Direction
8/12/2026 15:51	4.7	6.3	1.6	0.0107	0.0127	0.0020	0.4	NNW
8/12/2026 15:52	4.6	6.7	2.1	0.0107	0.0120	0.0013	0.3	NNW
8/12/2026 15:53	4.6	7.1	2.5	0.0107	0.0113	0.0007	0.3	W
8/12/2026 15:54	4.5	7.2	2.7	0.0107	0.0107	0.0000	0.3	NW
8/12/2026 15:55	4.5	7.3	2.9	0.0107	0.0100	0.0000	0.4	W
8/12/2026 15:56	4.6	7.3	2.8	0.0100	0.0100	0.0000	0.4	W
8/12/2026 15:57	4.6	7.5	2.8	0.0100	0.0107	0.0007	0.4	N
8/12/2026 15:58	4.7	7.6	3.0	0.0100	0.0113	0.0013	0.4	N
8/12/2026 15:59	4.8	8.0	3.2	0.0100	0.0120	0.0020	0.4	N
8/12/2026 16:00	4.8	8.7	3.9	0.0100	0.0127	0.0027	0.4	NW
8/12/2026 16:01	4.8	9.1	4.3	0.0100	0.0133	0.0033	0.4	N
8/12/2026 16:02	4.8	10.6	5.8	0.0100	0.0140	0.0040	0.4	NNW
8/12/2026 16:03	4.7	10.6	5.9	0.0100	0.0147	0.0047	0.4	NW
8/12/2026 16:04	4.8	12.2	7.4	0.0100	0.0153	0.0053	0.4	WSW
8/12/2026 16:05	4.8	12.1	7.3	0.0100	0.0160	0.0060	0.4	NNE
8/12/2026 16:06	4.8	13.3	8.4	0.0100	0.0167	0.0067	0.4	W
8/12/2026 16:07	5.8	12.9	7.1	0.0107	0.0167	0.0060	0.3	E
8/12/2026 16:08	6.1	12.8	6.6	0.0107	0.0167	0.0060	0.3	N
8/12/2026 16:09	6.3	12.8	6.5	0.0107	0.0167	0.0060	0.3	N
8/12/2026 16:10	6.4	12.9	6.5	0.0107	0.0167	0.0060	0.4	NNW
8/12/2026 16:11	6.5	13.1	6.6	0.0107	0.0167	0.0060	0.4	NW
8/12/2026 16:12	6.6	13.4	6.9	0.0107	0.0160	0.0053	0.4	WNW
8/12/2026 16:13	6.8	13.5	6.8	0.0107	0.0153	0.0047	0.4	NNW
8/12/2026 16:14	6.9	13.5	6.6	0.0113	0.0147	0.0033	0.4	NNE
8/12/2026 16:15	7.0	12.9	6.0	0.0120	0.0140	0.0020	0.4	W
8/12/2026 16:16	6.9	12.7	5.7	0.0120	0.0133	0.0013	0.3	SW
8/12/2026 16:17	6.9	11.6	4.6	0.0120	0.0127	0.0007	0.3	WNW
8/12/2026 16:18	6.9	11.3	4.4	0.0120	0.0120	0.0000	0.3	SW
8/12/2026 16:19	7.0	9.8	2.9	0.0120	0.0113	0.0000	0.3	SW
8/12/2026 16:20	7.0	10.4	3.4	0.0120	0.0107	0.0000	0.3	SW
8/12/2026 16:21	7.1	9.3	2.2	0.0120	0.0100	0.0000	0.2	NW

Date/Time	Average Upwind PM10 (µg/m³)	Average Downwind PM10 (µg/m³)	Average Contribution PM10 (µg/m³)	Average Upwind VOC (ppm)	Average Downwind VOC (ppm)	Average Contribution VOC (ppm)	Wind Speed	Wind Direction
8/12/2026 16:22	6.9	9.4	2.5	0.0113	0.0100	0.0000	0.3	NNW
8/12/2026 16:23	6.7	9.3	2.7	0.0113	0.0100	0.0000	0.3	W
8/12/2026 16:24	6.6	9.3	2.7	0.0113	0.0100	0.0000	0.3	NNW
8/12/2026 16:25	6.6	9.2	2.6	0.0113	0.0100	0.0000	0.3	NNW
8/12/2026 16:26	6.5	9.6	3.1	0.0113	0.0107	0.0000	0.3	SW
8/12/2026 16:27	6.5	10.3	3.8	0.0113	0.0113	0.0000	0.3	NNW
8/12/2026 16:28	7.1	10.4	3.4	0.0113	0.0120	0.0007	0.3	NNW
8/12/2026 16:29	6.9	10.2	3.4	0.0107	0.0120	0.0013	0.3	N
8/12/2026 16:30	6.8	10.9	4.0	0.0100	0.0120	0.0020	0.3	NNW
8/12/2026 16:31	7.1	10.9	3.8	0.0100	0.0120	0.0020	0.3	NNW
8/12/2026 16:32	7.6	10.6	2.9	0.0100	0.0120	0.0020	0.3	N
8/12/2026 16:33	7.9	9.9	2.0	0.0107	0.0120	0.0013	0.3	WNW
8/12/2026 16:34	8.0	9.0	1.1	0.0107	0.0120	0.0013	0.3	NNW
8/12/2026 16:35	8.0	8.0	0.0	0.0107	0.0120	0.0013	0.4	NNW
8/12/2026 16:36	8.7	7.6	0.0	0.0107	0.0120	0.0013	0.4	NNW
8/12/2026 16:37	8.1	10.0	1.8	0.0107	0.0120	0.0013	0.4	NNW
8/12/2026 16:38	8.1	12.2	4.1	0.0107	0.0127	0.0020	0.4	NW
8/12/2026 16:39	8.1	12.6	4.5	0.0107	0.0133	0.0027	0.4	NNW
8/12/2026 16:40	8.1	12.7	4.6	0.0107	0.0140	0.0033	0.5	NNW
8/12/2026 16:41	8.1	12.3	4.2	0.0107	0.0140	0.0033	0.5	NW
8/12/2026 16:42	8.1	11.9	3.8	0.0107	0.0140	0.0033	0.5	NNW
8/12/2026 16:43	7.3	12.3	5.0	0.0107	0.0140	0.0033	0.5	N
8/12/2026 16:44	7.2	12.4	5.2	0.0107	0.0147	0.0040	0.5	WNW
8/12/2026 16:45	7.3	12.0	4.8	0.0107	0.0153	0.0047	0.5	NNW
8/12/2026 16:46	7.1	12.3	5.2	0.0107	0.0160	0.0053	0.5	NNW
8/12/2026 16:47	6.6	12.3	5.8	0.0107	0.0167	0.0060	0.5	NNW
8/12/2026 16:48	6.4	12.4	6.0	0.0100	0.0173	0.0073	0.6	NNW
8/12/2026 16:49	6.3	12.4	6.1	0.0100	0.0180	0.0080	0.6	NNW
8/12/2026 16:50	6.2	12.4	6.2	0.0100	0.0180	0.0080	0.6	NNW
8/12/2026 16:51	5.5	12.2	6.7	0.0100	0.0180	0.0080	0.6	SW
8/12/2026 16:52	5.4	9.7	4.4	0.0100	0.0180	0.0080	0.5	W

Date/Time	Average Upwind PM10 (µg/m³)	Average Downwind PM10 (µg/m³)	Average Contribution PM10 (µg/m³)	Average Upwind VOC (ppm)	Average Downwind VOC (ppm)	Average Contribution VOC (ppm)	Wind Speed	Wind Direction
8/12/2026 16:53	5.3	7.3	2.0	0.0100	0.0173	0.0073	0.5	NNW
8/12/2026 16:54	5.2	6.7	1.5	0.0100	0.0167	0.0067	0.5	NW
8/12/2026 16:55	5.2	6.5	1.3	0.0100	0.0160	0.0060	0.5	WNW
8/12/2026 16:56	5.2	6.2	1.0	0.0100	0.0153	0.0053	0.5	N
8/12/2026 16:57	5.2	5.5	0.3	0.0100	0.0147	0.0047	0.4	NNW
8/12/2026 16:58	5.2	4.9	0.0	0.0100	0.0147	0.0047	0.5	NNW
8/12/2026 16:59	5.3	4.6	0.0	0.0100	0.0147	0.0047	0.5	N

Air Monitoring Data by Location: 1 Min Data

Date/Time	Northwest Location PM10 (µg/m³)	Northwest Location VOC (ppm)	Southeast PM10 (µg/m³)	Southeast VOC (ppm)	Wind Direction	Wind Speed	Upwind	Downwind
08/12/2026 07:03	4.9	0.0000						
08/12/2026 07:04	5.0	0.0000	4.0	0.0000	N	0.6	Northwest Location (PM10; VOC)	Southeast (PM10; VOC)
08/12/2026 07:05	4.9	0.0000	4.0	0.0000	W	0.7	Northwest Location (PM10; VOC)	Southeast (PM10; VOC)
08/12/2026 07:06	4.9	0.0000	4.0	0.0000	NNW	0.7	Northwest Location (PM10; VOC)	Southeast (PM10; VOC)
08/12/2026 07:07	4.9	0.0000	4.0	0.0000	N	0.6	Northwest Location (PM10; VOC)	Southeast (PM10; VOC)
08/12/2026 07:08	4.9	0.0000	4.0	0.0000	NNE	0.3	Northwest Location (PM10; VOC)	Southeast (PM10; VOC)
08/12/2026 07:09	5.0	0.0100	4.0	0.0000	N	0.5	Northwest Location (PM10; VOC)	Southeast (PM10; VOC)
08/12/2026 07:10	5.0	0.0100	4.4	0.0100	NE	0.5	Southeast (PM10; VOC)	Northwest Location (PM10; VOC)
08/12/2026 07:11	5.0	0.0100	4.4	0.0100	NNE	0.7	Northwest Location (PM10; VOC)	Southeast (PM10; VOC)
08/12/2026 07:12	4.9	0.0100	4.4	0.0100	NW	0.7	Northwest Location (PM10; VOC)	Southeast (PM10; VOC)
08/12/2026 07:13	5.0	0.0100	4.7	0.0100	W	0.8	Northwest Location (PM10; VOC)	Southeast (PM10; VOC)
08/12/2026 07:14	5.0	0.0100	4.5	0.0100	E	0.5	Southeast (PM10; VOC)	Northwest Location (PM10; VOC)
08/12/2026 07:15	5.4	0.0100	4.5	0.0100	NW	0.5	Northwest Location (PM10; VOC)	Southeast (PM10; VOC)
08/12/2026 07:16	6.4	0.0200	4.5	0.0100	N	0.5	Northwest Location (PM10; VOC)	Southeast (PM10; VOC)
08/12/2026 07:17	6.3	0.0200	5.6	0.0100	WNW	0.6	Northwest Location (PM10; VOC)	Southeast (PM10; VOC)
08/12/2026 07:18	5.4	0.0100	4.9	0.0200	NW	0.7	Northwest Location (PM10; VOC)	Southeast (PM10; VOC)
08/12/2026 07:19	5.6	0.0100	5.0	0.0100	NNW	0.7	Northwest Location (PM10; VOC)	Southeast (PM10; VOC)
08/12/2026 07:20	5.0	0.0100	4.9	0.0100	WNW	0.7	Northwest Location (PM10; VOC)	Southeast (PM10; VOC)
08/12/2026 07:21	5.0	0.0100	5.0	0.0100	WNW	0.5	Northwest Location (PM10; VOC)	Southeast (PM10; VOC)
08/12/2026 07:22	5.2	0.0100	5.3	0.0100	NW	0.2	Northwest Location (PM10; VOC)	Southeast (PM10; VOC)
08/12/2026 07:23	6.4	0.0100	6.1	0.0200	N	0.3	Northwest Location (PM10; VOC)	Southeast (PM10; VOC)
08/12/2026 07:24	7.8	0.0100	5.8	0.0200	NW	0.3	Northwest Location (PM10; VOC)	Southeast (PM10; VOC)
08/12/2026 07:25	6.6	0.0200	5.4	0.0200	NNE	0.3	Northwest Location (PM10; VOC)	Southeast (PM10; VOC)
08/12/2026 07:26	12.3	0.0200	5.1	0.0200	NNE	0.5	Northwest Location (PM10; VOC)	Southeast (PM10; VOC)
08/12/2026 07:27	12.5	0.0200	5.8	0.0200	WSW	1.0	Northwest Location (PM10; VOC)	Southeast (PM10; VOC)
08/12/2026 07:28	6.9	0.0200	5.8	0.0200	N	0.5	Northwest Location (PM10; VOC)	Southeast (PM10; VOC)
08/12/2026 07:29	6.7	0.0200	5.6	0.0200	ENE	0.4	Southeast (PM10; VOC)	Northwest Location (PM10; VOC)
08/12/2026 07:30	5.8	0.0100	5.2	0.0200	N	0.5	Northwest Location (PM10; VOC)	Southeast (PM10; VOC)
08/12/2026 07:31	5.9	0.0100	5.2	0.0100	NNW	0.5	Northwest Location (PM10; VOC)	Southeast (PM10; VOC)
08/12/2026 07:32	5.8	0.0100	5.2	0.0100	NNE	0.3	Northwest Location (PM10; VOC)	Southeast (PM10; VOC)

Date/Time	Northwest Location PM10 (µg/m³)	Northwest Location VOC (ppm)	Southeast PM10 (µg/m³)	Southeast VOC (ppm)	Wind Direction	Wind Speed	Upwind	Downwind
08/12/2026 07:33	5.6	0.0100	5.0	0.0100	NNE	0.5	Southeast (PM10; VOC)	Northwest Location (PM10; VOC)
08/12/2026 07:34	5.2	0.0100	4.6	0.0100	NNW	0.4	Northwest Location (PM10; VOC)	Southeast (PM10; VOC)
08/12/2026 07:35	5.2	0.0100	4.9	0.0100	WSW	0.7	Northwest Location (PM10; VOC)	Southeast (PM10; VOC)
08/12/2026 07:36	5.2	0.0100	5.0	0.0100	S	0.4	Southeast (PM10; VOC)	Northwest Location (PM10; VOC)
08/12/2026 07:37	5.0	0.0100	5.1	0.0200	NE	0.7	Southeast (PM10; VOC)	Northwest Location (PM10; VOC)
08/12/2026 07:38	5.5	0.0100	4.7	0.0200	NNW	0.6	Northwest Location (PM10; VOC)	Southeast (PM10; VOC)
08/12/2026 07:39	5.7	0.0100	4.8	0.0200	NW	0.4	Northwest Location (PM10; VOC)	Southeast (PM10; VOC)
08/12/2026 07:40	5.5	0.0100	4.7	0.0200	W	0.4	Northwest Location (PM10; VOC)	Southeast (PM10; VOC)
08/12/2026 07:41	5.1	0.0100	4.9	0.0200	W	0.2	Northwest Location (PM10; VOC)	Southeast (PM10; VOC)
08/12/2026 07:42	5.4	0.0100	4.9	0.0200	SW	0.5	Northwest Location (PM10; VOC)	Southeast (PM10; VOC)
08/12/2026 07:43	5.6	0.0100	5.2	0.0200	SSW	0.4	Northwest Location (PM10; VOC)	Southeast (PM10; VOC)
08/12/2026 07:44	5.7	0.0100	5.1	0.0200	N	0.4	Northwest Location (PM10; VOC)	Southeast (PM10; VOC)
08/12/2026 07:45	5.5	0.0100	5.2	0.0100	W	0.4	Northwest Location (PM10; VOC)	Southeast (PM10; VOC)
08/12/2026 07:46	6.0	0.0100	5.4	0.0100	N	0.4	Northwest Location (PM10; VOC)	Southeast (PM10; VOC)
08/12/2026 07:47	7.5	0.0100	5.3	0.0100	NNW	0.6	Northwest Location (PM10; VOC)	Southeast (PM10; VOC)
08/12/2026 07:48	5.6	0.0100	5.4	0.0200	NNE	0.5	Northwest Location (PM10; VOC)	Southeast (PM10; VOC)
08/12/2026 07:49	6.1	0.0100	5.2	0.0100	NNW	0.4	Northwest Location (PM10; VOC)	Southeast (PM10; VOC)
08/12/2026 07:50	6.6	0.0100	4.9	0.0100	E	0.5	Southeast (PM10; VOC)	Northwest Location (PM10; VOC)
08/12/2026 07:51	6.0	0.0100	5.0	0.0100	NNW	0.3	Northwest Location (PM10; VOC)	Southeast (PM10; VOC)
08/12/2026 07:52	5.4	0.0100	4.8	0.0100	NW	0.2	Northwest Location (PM10; VOC)	Southeast (PM10; VOC)
08/12/2026 07:53	5.4	0.0100	5.2	0.0200	N	0.2	Northwest Location (PM10; VOC)	Southeast (PM10; VOC)
08/12/2026 07:54	5.5	0.0100	5.4	0.0200	N	0.5	Northwest Location (PM10; VOC)	Southeast (PM10; VOC)
08/12/2026 07:55	6.1	0.0100	5.1	0.0200	NNE	0.4	Northwest Location (PM10; VOC)	Southeast (PM10; VOC)
08/12/2026 07:56	5.4	0.0100	4.9	0.0200	NNE	0.4	Southeast (PM10; VOC)	Northwest Location (PM10; VOC)
08/12/2026 07:57	5.3	0.0100	5.0	0.0100	NNW	0.2	Northwest Location (PM10; VOC)	Southeast (PM10; VOC)
08/12/2026 07:58	5.2	0.0100	4.9	0.0100	SSW	0.2	Northwest Location (PM10; VOC)	Southeast (PM10; VOC)
08/12/2026 07:59	5.1	0.0100	5.2	0.0100	WNW	0.3	Northwest Location (PM10; VOC)	Southeast (PM10; VOC)
08/12/2026 08:00	5.1	0.0100	5.0	0.0100	N	0.3	Northwest Location (PM10; VOC)	Southeast (PM10; VOC)
08/12/2026 08:01	5.3	0.0100	5.3	0.0100	N	0.4	Northwest Location (PM10; VOC)	Southeast (PM10; VOC)
08/12/2026 08:02	5.9	0.0100	9.1	0.0200	N	0.4	Northwest Location (PM10; VOC)	Southeast (PM10; VOC)

Date/Time	Northwest Location PM10 (µg/m³)	Northwest Location VOC (ppm)	Southeast PM10 (µg/m³)	Southeast VOC (ppm)	Wind Direction	Wind Speed	Upwind	Downwind
08/12/2026 08:03	6.2	0.0100	6.9	0.0200	WNW	0.8	Northwest Location (PM10; VOC)	Southeast (PM10; VOC)
08/12/2026 08:04	5.9	0.0100	6.2	0.0200	NNW	0.6	Northwest Location (PM10; VOC)	Southeast (PM10; VOC)
08/12/2026 08:05	5.4	0.0100	6.6	0.0100	NNW	0.8	Northwest Location (PM10; VOC)	Southeast (PM10; VOC)
08/12/2026 08:06	6.7	0.0100	5.7	0.0200	NNE	0.4	Southeast (PM10; VOC)	Northwest Location (PM10; VOC)
08/12/2026 08:07	7.2	0.0100	6.2	0.0100	E	0.2	Southeast (PM10; VOC)	Northwest Location (PM10; VOC)
08/12/2026 08:08	6.7	0.0100	8.4	0.0100	NNE	0.3	Southeast (PM10; VOC)	Northwest Location (PM10; VOC)
08/12/2026 08:09	7.6	0.0100	7.6	0.0200	ESE	0.5	Southeast (PM10; VOC)	Northwest Location (PM10; VOC)
08/12/2026 08:10	6.8	0.0100	7.1	0.0200	NE	0.3	Southeast (PM10; VOC)	Northwest Location (PM10; VOC)
08/12/2026 08:11	8.5	0.0200	6.7	0.0200	NE	0.5	Southeast (PM10; VOC)	Northwest Location (PM10; VOC)
08/12/2026 08:12	7.1	0.0200	5.8	0.0200	ENE	0.3	Southeast (PM10; VOC)	Northwest Location (PM10; VOC)
08/12/2026 08:13	6.6	0.0200	6.6	0.0200	NW	0.3	Northwest Location (PM10; VOC)	Southeast (PM10; VOC)
08/12/2026 08:14	6.5	0.0200	22.5	0.0200	NE	0.3	Southeast (PM10; VOC)	Northwest Location (PM10; VOC)
08/12/2026 08:15	9.8	0.0200	8.3	0.0200	SSE	0.4	Southeast (PM10; VOC)	Northwest Location (PM10; VOC)
08/12/2026 08:16	8.4	0.0200	6.8	0.0200	SW	0.4	Northwest Location (PM10; VOC)	Southeast (PM10; VOC)
08/12/2026 08:17	6.5	0.0100	13.6	0.0200	S	0.2	Southeast (PM10; VOC)	Northwest Location (PM10; VOC)
08/12/2026 08:18	5.6	0.0100	13.7	0.0200	WSW	0.5	Northwest Location (PM10; VOC)	Southeast (PM10; VOC)
08/12/2026 08:19	6.2	0.0100	9.6	0.0200	WNW	0.3	Northwest Location (PM10; VOC)	Southeast (PM10; VOC)
08/12/2026 08:20	6.9	0.0100	8.9	0.0200	NE	0.3	Southeast (PM10; VOC)	Northwest Location (PM10; VOC)
08/12/2026 08:21	6.4	0.0100	6.9	0.0200	SW	0.4	Northwest Location (PM10; VOC)	Southeast (PM10; VOC)
08/12/2026 08:22	6.5	0.0100	9.4	0.0200	N	0.3	Northwest Location (PM10; VOC)	Southeast (PM10; VOC)
08/12/2026 08:23	9.2	0.0100	15.5	0.0200	NNE	0.5	Northwest Location (PM10; VOC)	Southeast (PM10; VOC)
08/12/2026 08:24	11.2	0.0200	10.8	0.0200	ENE	0.4	Southeast (PM10; VOC)	Northwest Location (PM10; VOC)
08/12/2026 08:25	9.7	0.0200	7.0	0.0200	N	0.6	Northwest Location (PM10; VOC)	Southeast (PM10; VOC)
08/12/2026 08:26	8.1	0.0200	6.4	0.0200	SSW	0.5	Northwest Location (PM10; VOC)	Southeast (PM10; VOC)
08/12/2026 08:27	6.3	0.0200	5.7	0.0100	N	0.4	Northwest Location (PM10; VOC)	Southeast (PM10; VOC)
08/12/2026 08:28	8.6	0.0200	7.8	0.0100	ENE	0.4	Southeast (PM10; VOC)	Northwest Location (PM10; VOC)
08/12/2026 08:29	7.4	0.0200	7.6	0.0100	N	0.4	Northwest Location (PM10; VOC)	Southeast (PM10; VOC)
08/12/2026 08:30	5.7	0.0100	14.3	0.0100	SSW	0.7	Northwest Location (PM10; VOC)	Southeast (PM10; VOC)
08/12/2026 08:31	6.0	0.0100	7.8	0.0100	NW	0.4	Northwest Location (PM10; VOC)	Southeast (PM10; VOC)
08/12/2026 08:32	6.8	0.0100	6.8	0.0200	SSE	0.5	Southeast (PM10; VOC)	Northwest Location (PM10; VOC)

Date/Time	Northwest Location PM10 (µg/m³)	Northwest Location VOC (ppm)	Southeast PM10 (µg/m³)	Southeast VOC (ppm)	Wind Direction	Wind Speed	Upwind	Downwind
08/12/2026 08:33	7.3	0.0100	6.3	0.0200	WNW	0.9	Northwest Location (PM10; VOC)	Southeast (PM10; VOC)
08/12/2026 08:34	6.3	0.0100	7.6	0.0200	NE	1.1	Southeast (PM10; VOC)	Northwest Location (PM10; VOC)
08/12/2026 08:35	6.9	0.0100	10.4	0.0200	NNW	0.7	Northwest Location (PM10; VOC)	Southeast (PM10; VOC)
08/12/2026 08:36	6.1	0.0100	20.1	0.0200	ENE	0.4	Southeast (PM10; VOC)	Northwest Location (PM10; VOC)
08/12/2026 08:37	6.7	0.0100	20.3	0.0200	E	0.4	Southeast (PM10; VOC)	Northwest Location (PM10; VOC)
08/12/2026 08:38	8.3	0.0100	16.8	0.0200	NNE	0.7	Southeast (PM10; VOC)	Northwest Location (PM10; VOC)
08/12/2026 08:39	9.2	0.0200	15.7	0.0100	NNW	0.4	Northwest Location (PM10; VOC)	Southeast (PM10; VOC)
08/12/2026 08:40	7.4	0.0200	13.9	0.0100	NNE	0.7	Southeast (PM10; VOC)	Northwest Location (PM10; VOC)
08/12/2026 08:41	7.0	0.0200	6.2	0.0100	E	0.4	Southeast (PM10; VOC)	Northwest Location (PM10; VOC)
08/12/2026 08:42	6.7	0.0200	6.2	0.0100	NNE	0.4	Northwest Location (PM10; VOC)	Southeast (PM10; VOC)
08/12/2026 08:43	7.6	0.0200	6.1	0.0100	SE	0.4	Southeast (PM10; VOC)	Northwest Location (PM10; VOC)
08/12/2026 08:44	7.1	0.0200	8.0	0.0200	NNW	0.4	Northwest Location (PM10; VOC)	Southeast (PM10; VOC)
08/12/2026 08:45	8.4	0.0200	9.0	0.0200	NE	0.6	Southeast (PM10; VOC)	Northwest Location (PM10; VOC)
08/12/2026 08:46	6.0	0.0100	9.5	0.0100	NNW	0.4	Northwest Location (PM10; VOC)	Southeast (PM10; VOC)
08/12/2026 08:47	5.8	0.0100	6.1	0.0100	ENE	0.5	Southeast (PM10; VOC)	Northwest Location (PM10; VOC)
08/12/2026 08:48	6.0	0.0100	9.2	0.0100	NNE	0.3	Northwest Location (PM10; VOC)	Southeast (PM10; VOC)
08/12/2026 08:49	6.9	0.0100	7.9	0.0100	NNW	0.5	Northwest Location (PM10; VOC)	Southeast (PM10; VOC)
08/12/2026 08:50	6.3	0.0100	6.1	0.0100	SSW	0.6	Southeast (PM10; VOC)	Northwest Location (PM10; VOC)
08/12/2026 08:51	5.9	0.0100	5.6	0.0100	ESE	0.3	Southeast (PM10; VOC)	Northwest Location (PM10; VOC)
08/12/2026 08:52	5.8	0.0100	5.4	0.0100	NNW	0.4	Northwest Location (PM10; VOC)	Southeast (PM10; VOC)
08/12/2026 08:53	6.0	0.0100	5.4	0.0100	WSW	0.6	Northwest Location (PM10; VOC)	Southeast (PM10; VOC)
08/12/2026 08:54	5.5	0.0100	5.3	0.0100	NE	0.7	Southeast (PM10; VOC)	Northwest Location (PM10; VOC)
08/12/2026 08:55	5.6	0.0100	5.2	0.0100	N	0.6	Northwest Location (PM10; VOC)	Southeast (PM10; VOC)
08/12/2026 08:56	5.7	0.0100	5.4	0.0100	N	0.6	Northwest Location (PM10; VOC)	Southeast (PM10; VOC)
08/12/2026 08:57	6.3	0.0100	5.6	0.0100	NNW	0.7	Northwest Location (PM10; VOC)	Southeast (PM10; VOC)
08/12/2026 08:58	5.9	0.0100	5.1	0.0100	ENE	0.5	Southeast (PM10; VOC)	Northwest Location (PM10; VOC)
08/12/2026 08:59	6.2	0.0100	5.2	0.0100	NNW	0.6	Northwest Location (PM10; VOC)	Southeast (PM10; VOC)
08/12/2026 09:00	5.6	0.0100	4.9	0.0100	NNE	0.7	Northwest Location (PM10; VOC)	Southeast (PM10; VOC)
08/12/2026 09:01	5.4	0.0100	5.0	0.0100	N	0.8	Northwest Location (PM10; VOC)	Southeast (PM10; VOC)
08/12/2026 09:02	5.6	0.0100	5.0	0.0100	NE	0.5	Southeast (PM10; VOC)	Northwest Location (PM10; VOC)

Date/Time	Northwest Location PM10 (µg/m³)	Northwest Location VOC (ppm)	Southeast PM10 (µg/m³)	Southeast VOC (ppm)	Wind Direction	Wind Speed	Upwind	Downwind
08/12/2026 09:03	5.4	0.0100	5.1	0.0100	N	0.6	Northwest Location (PM10; VOC)	Southeast (PM10; VOC)
08/12/2026 09:04	5.3	0.0100	4.6	0.0100	E	0.5	Southeast (PM10; VOC)	Northwest Location (PM10; VOC)
08/12/2026 09:05	5.4	0.0100	4.7	0.0100	ESE	0.6	Southeast (PM10; VOC)	Northwest Location (PM10; VOC)
08/12/2026 09:06	5.2	0.0100	4.8	0.0100	NNW	0.6	Northwest Location (PM10; VOC)	Southeast (PM10; VOC)
08/12/2026 09:07	5.2	0.0100	5.1	0.0100	SW	1.1	Northwest Location (PM10; VOC)	Southeast (PM10; VOC)
08/12/2026 09:08	5.2	0.0100	5.0	0.0100	N	0.5	Northwest Location (PM10; VOC)	Southeast (PM10; VOC)
08/12/2026 09:09	5.2	0.0100	5.0	0.0100	ENE	0.3	Southeast (PM10; VOC)	Northwest Location (PM10; VOC)
08/12/2026 09:10	5.2	0.0100	4.9	0.0100	E	0.6	Southeast (PM10; VOC)	Northwest Location (PM10; VOC)
08/12/2026 09:11	5.1	0.0100	4.8	0.0100	WSW	0.7	Northwest Location (PM10; VOC)	Southeast (PM10; VOC)
08/12/2026 09:12	5.3	0.0100	4.9	0.0100	W	0.7	Northwest Location (PM10; VOC)	Southeast (PM10; VOC)
08/12/2026 09:13	5.3	0.0100	5.3	0.0100	NNW	0.4	Northwest Location (PM10; VOC)	Southeast (PM10; VOC)
08/12/2026 09:14	5.1	0.0100	5.3	0.0100	WNW	0.6	Northwest Location (PM10; VOC)	Southeast (PM10; VOC)
08/12/2026 09:15	5.2	0.0100	5.1	0.0100	NW	0.6	Northwest Location (PM10; VOC)	Southeast (PM10; VOC)
08/12/2026 09:16	5.1	0.0100	4.8	0.0100	N	0.4	Northwest Location (PM10; VOC)	Southeast (PM10; VOC)
08/12/2026 09:17	5.0	0.0100	4.8	0.0100	W	0.9	Northwest Location (PM10; VOC)	Southeast (PM10; VOC)
08/12/2026 09:18	4.8	0.0100	4.6	0.0100	N	0.7	Northwest Location (PM10; VOC)	Southeast (PM10; VOC)
08/12/2026 09:19	5.1	0.0100	4.6	0.0100	NNE	0.4	Northwest Location (PM10; VOC)	Southeast (PM10; VOC)
08/12/2026 09:20	4.8	0.0100	4.5	0.0100	NNW	0.2	Northwest Location (PM10; VOC)	Southeast (PM10; VOC)
08/12/2026 09:21	4.8	0.0100	4.6	0.0100	NW	0.3	Northwest Location (PM10; VOC)	Southeast (PM10; VOC)
08/12/2026 09:22	5.1	0.0100	4.7	0.0100	NNE	0.5	Southeast (PM10; VOC)	Northwest Location (PM10; VOC)
08/12/2026 09:23	6.2	0.0100	6.5	0.0100	NNE	0.6	Northwest Location (PM10; VOC)	Southeast (PM10; VOC)
08/12/2026 09:24	6.6	0.0100	33.5	0.0100	NNW	0.6	Northwest Location (PM10; VOC)	Southeast (PM10; VOC)
08/12/2026 09:25	7.8	0.0100	13.8	0.0100	NW	0.8	Northwest Location (PM10; VOC)	Southeast (PM10; VOC)
08/12/2026 09:26	12.7	0.0100	12.0	0.0200	NW	0.3	Northwest Location (PM10; VOC)	Southeast (PM10; VOC)
08/12/2026 09:27	13.5	0.0200	13.5	0.0200	NNW	0.6	Northwest Location (PM10; VOC)	Southeast (PM10; VOC)
08/12/2026 09:28	9.1	0.0200	10.2	0.0200	SW	0.7	Northwest Location (PM10; VOC)	Southeast (PM10; VOC)
08/12/2026 09:29	6.8	0.0200	9.7	0.0200	SE	0.9	Southeast (PM10; VOC)	Northwest Location (PM10; VOC)
08/12/2026 09:30	7.2	0.0200	7.5	0.0200	SSW	0.6	Southeast (PM10; VOC)	Northwest Location (PM10; VOC)
08/12/2026 09:31	7.3	0.0100	7.2	0.0200	ENE	0.5	Southeast (PM10; VOC)	Northwest Location (PM10; VOC)
08/12/2026 09:32	8.4	0.0200	6.8	0.0200	SSE	0.8	Southeast (PM10; VOC)	Northwest Location (PM10; VOC)

Date/Time	Northwest Location PM10 (µg/m³)	Northwest Location VOC (ppm)	Southeast PM10 (µg/m³)	Southeast VOC (ppm)	Wind Direction	Wind Speed	Upwind	Downwind
08/12/2026 09:33	6.0	0.0200	4.9	0.0200	NNW	0.5	Northwest Location (PM10; VOC)	Southeast (PM10; VOC)
08/12/2026 09:34	6.6	0.0200	6.0	0.0100	NNE	1.2	Northwest Location (PM10; VOC)	Southeast (PM10; VOC)
08/12/2026 09:35	6.7	0.0200	9.3	0.0100	NNE	0.6	Northwest Location (PM10; VOC)	Southeast (PM10; VOC)
08/12/2026 09:36	7.3	0.0200	8.4	0.0200	NNE	0.3	Northwest Location (PM10; VOC)	Southeast (PM10; VOC)
08/12/2026 09:37	6.6	0.0200	6.2	0.0200	W	0.2	Northwest Location (PM10; VOC)	Southeast (PM10; VOC)
08/12/2026 09:38	5.9	0.0200	6.5	0.0200	SSW	0.5	Northwest Location (PM10; VOC)	Southeast (PM10; VOC)
08/12/2026 09:39	6.8	0.0200	6.1	0.0100	NNW	0.5	Northwest Location (PM10; VOC)	Southeast (PM10; VOC)
08/12/2026 09:40	6.3	0.0100	7.1	0.0100	WNW	0.7	Northwest Location (PM10; VOC)	Southeast (PM10; VOC)
08/12/2026 09:41	7.7	0.0100	6.2	0.0100	NW	0.6	Northwest Location (PM10; VOC)	Southeast (PM10; VOC)
08/12/2026 09:42	11.9	0.0100	14.0	0.0100	NE	0.6	Southeast (PM10; VOC)	Northwest Location (PM10; VOC)
08/12/2026 09:43	9.9	0.0100	6.6	0.0100	NE	0.6	Southeast (PM10; VOC)	Northwest Location (PM10; VOC)
08/12/2026 09:44	6.0	0.0200	7.1	0.0100	N	0.6	Northwest Location (PM10; VOC)	Southeast (PM10; VOC)
08/12/2026 09:45	6.1	0.0200	9.1	0.0200	NNE	0.6	Northwest Location (PM10; VOC)	Southeast (PM10; VOC)
08/12/2026 09:46	7.0	0.0100	19.7	0.0200	NNE	0.4	Northwest Location (PM10; VOC)	Southeast (PM10; VOC)
08/12/2026 09:47	9.0	0.0100	11.8	0.0200	N	0.4	Northwest Location (PM10; VOC)	Southeast (PM10; VOC)
08/12/2026 09:48	7.0	0.0100	5.0	0.0200	NE	0.8	Southeast (PM10; VOC)	Northwest Location (PM10; VOC)
08/12/2026 09:49	5.2	0.0100	4.9	0.0100	SE	0.6	Southeast (PM10; VOC)	Northwest Location (PM10; VOC)
08/12/2026 09:50	6.2	0.0100	5.8	0.0100	NNW	0.4	Northwest Location (PM10; VOC)	Southeast (PM10; VOC)
08/12/2026 09:51	5.9	0.0100	5.6	0.0100	NE	0.6	Southeast (PM10; VOC)	Northwest Location (PM10; VOC)
08/12/2026 09:52	5.1	0.0100	4.7	0.0100	WNW	0.5	Northwest Location (PM10; VOC)	Southeast (PM10; VOC)
08/12/2026 09:53	6.2	0.0100	5.2	0.0100	ENE	0.4	Southeast (PM10; VOC)	Northwest Location (PM10; VOC)
08/12/2026 09:54	5.6	0.0100	5.4	0.0100	SW	0.6	Northwest Location (PM10; VOC)	Southeast (PM10; VOC)
08/12/2026 09:55	6.1	0.0100	5.9	0.0100	ENE	0.9	Southeast (PM10; VOC)	Northwest Location (PM10; VOC)
08/12/2026 09:56	5.3	0.0100	5.0	0.0100	WNW	0.7	Northwest Location (PM10; VOC)	Southeast (PM10; VOC)
08/12/2026 09:57	4.7	0.0100	4.3	0.0100	WSW	0.6	Northwest Location (PM10; VOC)	Southeast (PM10; VOC)
08/12/2026 09:58	4.8	0.0100	4.5	0.0100	W	0.8	Northwest Location (PM10; VOC)	Southeast (PM10; VOC)
08/12/2026 09:59	4.8	0.0100	4.9	0.0100	WNW	0.6	Northwest Location (PM10; VOC)	Southeast (PM10; VOC)
08/12/2026 10:00	5.2	0.0100	4.9	0.0100	N	0.5	Northwest Location (PM10; VOC)	Southeast (PM10; VOC)
08/12/2026 10:01	4.8	0.0100	4.8	0.0100	NNE	0.8	Southeast (PM10; VOC)	Northwest Location (PM10; VOC)
08/12/2026 10:02	4.7	0.0100	4.6	0.0100	N	0.7	Northwest Location (PM10; VOC)	Southeast (PM10; VOC)

Date/Time	Northwest Location PM10 (µg/m³)	Northwest Location VOC (ppm)	Southeast PM10 (µg/m³)	Southeast VOC (ppm)	Wind Direction	Wind Speed	Upwind	Downwind
08/12/2026 10:03	5.0	0.0100	4.9	0.0100	NNE	0.6	Southeast (PM10; VOC)	Northwest Location (PM10; VOC)
08/12/2026 10:04	4.7	0.0100	4.8	0.0100	N	0.4	Northwest Location (PM10; VOC)	Southeast (PM10; VOC)
08/12/2026 10:05	4.4	0.0100	4.5	0.0100	N	0.6	Northwest Location (PM10; VOC)	Southeast (PM10; VOC)
08/12/2026 10:06	4.7	0.0100	4.7	0.0100	NE	0.5	Southeast (PM10; VOC)	Northwest Location (PM10; VOC)
08/12/2026 10:07	4.8	0.0100	4.5	0.0100	NNE	0.5	Southeast (PM10; VOC)	Northwest Location (PM10; VOC)
08/12/2026 10:08	4.7	0.0100	4.4	0.0100	NW	0.3	Northwest Location (PM10; VOC)	Southeast (PM10; VOC)
08/12/2026 10:09	4.8	0.0100	4.6	0.0100	NW	0.6	Northwest Location (PM10; VOC)	Southeast (PM10; VOC)
08/12/2026 10:10	4.8	0.0100	4.6	0.0100	W	0.5	Northwest Location (PM10; VOC)	Southeast (PM10; VOC)
08/12/2026 10:11	4.5	0.0100	4.5	0.0100	S	0.9	Southeast (PM10; VOC)	Northwest Location (PM10; VOC)
08/12/2026 10:12	4.8	0.0100	4.4	0.0100	N	0.6	Northwest Location (PM10; VOC)	Southeast (PM10; VOC)
08/12/2026 10:13	4.6	0.0100	4.4	0.0100	NNE	0.8	Southeast (PM10; VOC)	Northwest Location (PM10; VOC)
08/12/2026 10:14	4.6	0.0100	4.5	0.0100	NNE	0.6	Northwest Location (PM10; VOC)	Southeast (PM10; VOC)
08/12/2026 10:15	4.6	0.0100	4.5	0.0100	ESE	0.6	Southeast (PM10; VOC)	Northwest Location (PM10; VOC)
08/12/2026 10:16	4.7	0.0100	4.8	0.0100	W	1.0	Northwest Location (PM10; VOC)	Southeast (PM10; VOC)
08/12/2026 10:17	4.8	0.0100	4.4	0.0100	NW	0.5	Northwest Location (PM10; VOC)	Southeast (PM10; VOC)
08/12/2026 10:18	4.4	0.0100	4.3	0.0100	WNW	0.2	Northwest Location (PM10; VOC)	Southeast (PM10; VOC)
08/12/2026 10:19	4.5	0.0100	4.4	0.0100	NW	0.6	Northwest Location (PM10; VOC)	Southeast (PM10; VOC)
08/12/2026 10:20	4.6	0.0100	4.7	0.0100	WSW	0.6	Northwest Location (PM10; VOC)	Southeast (PM10; VOC)
08/12/2026 10:21	5.9	0.0100	4.7	0.0100	N	0.3	Northwest Location (PM10; VOC)	Southeast (PM10; VOC)
08/12/2026 10:22	10.6	0.0100	6.2	0.0200	SSE	0.5	Southeast (PM10; VOC)	Northwest Location (PM10; VOC)
08/12/2026 10:23	8.0	0.0200	9.5	0.0100	NNW	0.4	Northwest Location (PM10; VOC)	Southeast (PM10; VOC)
08/12/2026 10:24	8.2	0.0100	8.0	0.0100	NE	0.7	Southeast (PM10; VOC)	Northwest Location (PM10; VOC)
08/12/2026 10:25	6.2	0.0200	7.1	0.0100	NNW	0.3	Northwest Location (PM10; VOC)	Southeast (PM10; VOC)
08/12/2026 10:26	6.5	0.0100	6.7	0.0100	N	0.5	Northwest Location (PM10; VOC)	Southeast (PM10; VOC)
08/12/2026 10:27	5.8	0.0100	5.5	0.0100	WNW	0.5	Northwest Location (PM10; VOC)	Southeast (PM10; VOC)
08/12/2026 10:28	5.4	0.0100	10.3	0.0100	SE	0.5	Southeast (PM10; VOC)	Northwest Location (PM10; VOC)
08/12/2026 10:29	6.2	0.0100	7.5	0.0200	NW	0.8	Northwest Location (PM10; VOC)	Southeast (PM10; VOC)
08/12/2026 10:30	5.4	0.0100	4.6	0.0200	NNE	0.4	Northwest Location (PM10; VOC)	Southeast (PM10; VOC)
08/12/2026 10:31	5.7	0.0100	5.1	0.0100	S	0.6	Southeast (PM10; VOC)	Northwest Location (PM10; VOC)
08/12/2026 10:32	5.2	0.0100	8.2	0.0100	E	0.4	Southeast (PM10; VOC)	Northwest Location (PM10; VOC)

Date/Time	Northwest Location PM10 (µg/m³)	Northwest Location VOC (ppm)	Southeast PM10 (µg/m³)	Southeast VOC (ppm)	Wind Direction	Wind Speed	Upwind	Downwind
08/12/2026 10:33	9.1	0.0100	5.6	0.0200	NE	0.4	Southeast (PM10; VOC)	Northwest Location (PM10; VOC)
08/12/2026 10:34	8.6	0.0200	5.5	0.0200	SSE	0.8	Southeast (PM10; VOC)	Northwest Location (PM10; VOC)
08/12/2026 10:35	5.4	0.0200	5.5	0.0200	ENE	0.7	Southeast (PM10; VOC)	Northwest Location (PM10; VOC)
08/12/2026 10:36	5.9	0.0200	6.2	0.0100	ENE	0.6	Southeast (PM10; VOC)	Northwest Location (PM10; VOC)
08/12/2026 10:37	4.5	0.0200	4.3	0.0100	NNE	1.0	Southeast (PM10; VOC)	Northwest Location (PM10; VOC)
08/12/2026 10:38	4.7	0.0100	4.5	0.0100	SW	1.0	Northwest Location (PM10; VOC)	Southeast (PM10; VOC)
08/12/2026 10:39	4.8	0.0100	4.7	0.0100	NE	0.4	Southeast (PM10; VOC)	Northwest Location (PM10; VOC)
08/12/2026 10:40	4.7	0.0100	4.7	0.0100	WNW	0.6	Northwest Location (PM10; VOC)	Southeast (PM10; VOC)
08/12/2026 10:41	5.4	0.0100	4.8	0.0100	NNE	0.8	Northwest Location (PM10; VOC)	Southeast (PM10; VOC)
08/12/2026 10:42	4.9	0.0100	4.8	0.0200	N	0.7	Northwest Location (PM10; VOC)	Southeast (PM10; VOC)
08/12/2026 10:43	4.9	0.0100	4.5	0.0200	W	0.5	Northwest Location (PM10; VOC)	Southeast (PM10; VOC)
08/12/2026 10:44	5.1	0.0100	4.6	0.0100	NNE	1.0	Southeast (PM10; VOC)	Northwest Location (PM10; VOC)
08/12/2026 10:45	7.1	0.0100	4.8	0.0100	ESE	0.4	Southeast (PM10; VOC)	Northwest Location (PM10; VOC)
08/12/2026 10:46	7.7	0.0100	5.1	0.0100	NE	0.2	Southeast (PM10; VOC)	Northwest Location (PM10; VOC)
08/12/2026 10:47	6.2	0.0200	5.2	0.0100	WNW	0.4	Northwest Location (PM10; VOC)	Southeast (PM10; VOC)
08/12/2026 10:48	5.4	0.0200	5.1	0.0100	N	0.5	Northwest Location (PM10; VOC)	Southeast (PM10; VOC)
08/12/2026 10:49	5.2	0.0100	4.6	0.0100	NNE	0.4	Northwest Location (PM10; VOC)	Southeast (PM10; VOC)
08/12/2026 10:50	6.4	0.0100	4.4	0.0100	NNE	0.7	Northwest Location (PM10; VOC)	Southeast (PM10; VOC)
08/12/2026 10:51	6.3	0.0100	4.4	0.0100	NE	0.5	Southeast (PM10; VOC)	Northwest Location (PM10; VOC)
08/12/2026 10:52	5.8	0.0100	4.7	0.0100	NNE	0.3	Northwest Location (PM10; VOC)	Southeast (PM10; VOC)
08/12/2026 10:53	5.1	0.0100	5.0	0.0100	SW	0.8	Northwest Location (PM10; VOC)	Southeast (PM10; VOC)
08/12/2026 10:54	5.6	0.0100	5.2	0.0100	NNW	0.5	Northwest Location (PM10; VOC)	Southeast (PM10; VOC)
08/12/2026 10:55	4.8	0.0100	5.0	0.0100	WSW	0.7	Northwest Location (PM10; VOC)	Southeast (PM10; VOC)
08/12/2026 10:56	5.0	0.0100	4.6	0.0200	SW	0.6	Northwest Location (PM10; VOC)	Southeast (PM10; VOC)
08/12/2026 10:57	4.5	0.0100	4.2	0.0100	E	0.5	Southeast (PM10; VOC)	Northwest Location (PM10; VOC)
08/12/2026 10:58	5.1	0.0100	4.4	0.0100	WSW	0.6	Northwest Location (PM10; VOC)	Southeast (PM10; VOC)
08/12/2026 10:59	4.7	0.0100	4.5	0.0100	NE	0.4	Southeast (PM10; VOC)	Northwest Location (PM10; VOC)
08/12/2026 11:00	6.2	0.0100	4.4	0.0100	NNE	0.8	Northwest Location (PM10; VOC)	Southeast (PM10; VOC)
08/12/2026 11:01	4.6	0.0100	4.3	0.0100	E	0.6	Southeast (PM10; VOC)	Northwest Location (PM10; VOC)
08/12/2026 11:02	4.6	0.0100	4.4	0.0100	NNW	0.8	Northwest Location (PM10; VOC)	Southeast (PM10; VOC)

Date/Time	Northwest Location PM10 (µg/m³)	Northwest Location VOC (ppm)	Southeast PM10 (µg/m³)	Southeast VOC (ppm)	Wind Direction	Wind Speed	Upwind	Downwind
08/12/2026 11:03	4.6	0.0100	4.4	0.0100	NNE	0.4	Northwest Location (PM10; VOC)	Southeast (PM10; VOC)
08/12/2026 11:04	4.6	0.0100	4.4	0.0100	WNW	0.6	Northwest Location (PM10; VOC)	Southeast (PM10; VOC)
08/12/2026 11:05	4.6	0.0100	4.4	0.0100	NNW	0.5	Northwest Location (PM10; VOC)	Southeast (PM10; VOC)
08/12/2026 11:06	4.6	0.0100	4.4	0.0100	NNW	0.4	Northwest Location (PM10; VOC)	Southeast (PM10; VOC)
08/12/2026 11:07	4.6	0.0100	3.5	0.0100	N	0.3	Northwest Location (PM10; VOC)	Southeast (PM10; VOC)
08/12/2026 11:08	4.2	0.0100	3.4	0.0100	WNW	0.8	Northwest Location (PM10; VOC)	Southeast (PM10; VOC)
08/12/2026 11:09	4.2	0.0100	3.5	0.0100	NNE	0.6	Northwest Location (PM10; VOC)	Southeast (PM10; VOC)
08/12/2026 11:10	4.2	0.0100	3.5	0.0100	NNE	0.5	Southeast (PM10; VOC)	Northwest Location (PM10; VOC)
08/12/2026 11:11	4.5	0.0100	3.6	0.0100	NNE	0.6	Southeast (PM10; VOC)	Northwest Location (PM10; VOC)
08/12/2026 11:12	4.4	0.0100	3.6	0.0100	NE	0.6	Southeast (PM10; VOC)	Northwest Location (PM10; VOC)
08/12/2026 11:13	4.3	0.0100	3.6	0.0100	NNW	0.5	Northwest Location (PM10; VOC)	Southeast (PM10; VOC)
08/12/2026 11:14	5.9	0.0100	3.8	0.0100	NNE	0.4	Northwest Location (PM10; VOC)	Southeast (PM10; VOC)
08/12/2026 11:15	6.2	0.0100	5.6	0.0100	WSW	0.6	Northwest Location (PM10; VOC)	Southeast (PM10; VOC)
08/12/2026 11:16	5.5	0.0100	5.7	0.0100	NW	0.5	Northwest Location (PM10; VOC)	Southeast (PM10; VOC)
08/12/2026 11:17	5.1	0.0100	14.7	0.0200	NNW	0.5	Northwest Location (PM10; VOC)	Southeast (PM10; VOC)
08/12/2026 11:18	5.6	0.0100	9.0	0.0200	NNE	0.4	Northwest Location (PM10; VOC)	Southeast (PM10; VOC)
08/12/2026 11:19	5.1	0.0100	6.2	0.0200	NNW	0.6	Northwest Location (PM10; VOC)	Southeast (PM10; VOC)
08/12/2026 11:20	5.9	0.0100	9.8	0.0200	N	0.4	Northwest Location (PM10; VOC)	Southeast (PM10; VOC)
08/12/2026 11:21	10.5	0.0100	6.2	0.0200	NNE	0.7	Southeast (PM10; VOC)	Northwest Location (PM10; VOC)
08/12/2026 11:22	6.0	0.0100	9.3	0.0100	N	0.6	Northwest Location (PM10; VOC)	Southeast (PM10; VOC)
08/12/2026 11:23	5.0	0.0100	4.6	0.0100	NNW	0.7	Northwest Location (PM10; VOC)	Southeast (PM10; VOC)
08/12/2026 11:24	5.2	0.0100	3.7	0.0100	NE	0.6	Southeast (PM10; VOC)	Northwest Location (PM10; VOC)
08/12/2026 11:25	5.5	0.0100	4.1	0.0100	ENE	0.9	Southeast (PM10; VOC)	Northwest Location (PM10; VOC)
08/12/2026 11:26	5.3	0.0100	5.8	0.0100	N	0.5	Northwest Location (PM10; VOC)	Southeast (PM10; VOC)
08/12/2026 11:27	6.1	0.0100	4.2	0.0200	NW	0.5	Northwest Location (PM10; VOC)	Southeast (PM10; VOC)
08/12/2026 11:28	5.7	0.0100	4.2	0.0100	NE	0.9	Southeast (PM10; VOC)	Northwest Location (PM10; VOC)
08/12/2026 11:29	6.4	0.0100	5.8	0.0100	NNE	0.8	Southeast (PM10; VOC)	Northwest Location (PM10; VOC)
08/12/2026 11:30	6.4	0.0100	5.3	0.0100	ENE	0.6	Southeast (PM10; VOC)	Northwest Location (PM10; VOC)
08/12/2026 11:31	6.7	0.0100	5.3	0.0100	N	0.5	Northwest Location (PM10; VOC)	Southeast (PM10; VOC)
08/12/2026 11:32	6.5	0.0100	7.8	0.0100	NNW	0.4	Northwest Location (PM10; VOC)	Southeast (PM10; VOC)

Date/Time	Northwest Location PM10 (µg/m³)	Northwest Location VOC (ppm)	Southeast PM10 (µg/m³)	Southeast VOC (ppm)	Wind Direction	Wind Speed	Upwind	Downwind
08/12/2026 11:33	14.6	0.0100	8.0	0.0200	ENE	0.4	Southeast (PM10; VOC)	Northwest Location (PM10; VOC)
08/12/2026 11:34	15.7	0.0100	4.7	0.0200	W	0.5	Northwest Location (PM10; VOC)	Southeast (PM10; VOC)
08/12/2026 11:35	14.1	0.0100	4.3	0.0200	NNE	0.5	Northwest Location (PM10; VOC)	Southeast (PM10; VOC)
08/12/2026 11:36	9.0	0.0100	10.3	0.0200	NW	0.6	Northwest Location (PM10; VOC)	Southeast (PM10; VOC)
08/12/2026 11:37	6.0	0.0100	25.5	0.0100	SSE	0.8	Southeast (PM10; VOC)	Northwest Location (PM10; VOC)
08/12/2026 11:38	11.1	0.0100	4.2	0.0100	NNE	0.5	Southeast (PM10; VOC)	Northwest Location (PM10; VOC)
08/12/2026 11:39	5.8	0.0100	14.0	0.0100	NW	0.7	Northwest Location (PM10; VOC)	Southeast (PM10; VOC)
08/12/2026 11:40	13.4	0.0100	29.5	0.0100	NNW	0.6	Northwest Location (PM10; VOC)	Southeast (PM10; VOC)
08/12/2026 11:41	10.6	0.0100	6.9	0.0100	N	0.4	Northwest Location (PM10; VOC)	Southeast (PM10; VOC)
08/12/2026 11:42	5.6	0.0100	4.2	0.0200	NNE	0.5	Northwest Location (VOC); Southeast (PM10)	Northwest Location (PM10); Southeast (VOC)
08/12/2026 11:43	6.3	0.0100	5.0	0.0200	N	0.6	Northwest Location (PM10; VOC)	Southeast (PM10; VOC)
08/12/2026 11:44	5.2	0.0100	3.6	0.0100	ENE	0.4	Southeast (PM10; VOC)	Northwest Location (PM10; VOC)
08/12/2026 11:45	4.9	0.0100	3.6	0.0100	ENE	0.9	Southeast (PM10; VOC)	Northwest Location (PM10; VOC)
08/12/2026 11:46	4.6	0.0100	4.4	0.0100	NE	0.6	Southeast (PM10; VOC)	Northwest Location (PM10; VOC)
08/12/2026 11:47	6.4	0.0100	15.3	0.0100	NNE	0.9	Northwest Location (PM10; VOC)	Southeast (PM10; VOC)
08/12/2026 11:48	7.2	0.0100	5.6	0.0100	NE	0.6	Southeast (PM10; VOC)	Northwest Location (PM10; VOC)
08/12/2026 11:49	5.9	0.0100	16.5	0.0100	NW	0.7	Northwest Location (PM10; VOC)	Southeast (PM10; VOC)
08/12/2026 11:50	7.3	0.0100	22.4	0.0100	E	0.8	Southeast (PM10; VOC)	Northwest Location (PM10; VOC)
08/12/2026 11:51	7.1	0.0100	13.0	0.0100	NNE	0.6	Northwest Location (PM10; VOC)	Southeast (PM10; VOC)
08/12/2026 11:52	7.8	0.0100	19.5	0.0100	NW	0.6	Northwest Location (PM10; VOC)	Southeast (PM10; VOC)
08/12/2026 11:53	8.5	0.0100	9.4	0.0100	NNW	0.5	Northwest Location (PM10; VOC)	Southeast (PM10; VOC)
08/12/2026 11:54	13.6	0.0100	6.7	0.0200	NNE	0.6	Southeast (PM10; VOC)	Northwest Location (PM10; VOC)
08/12/2026 11:55	26.4	0.0200	4.3	0.0200	NNW	0.6	Northwest Location (PM10; VOC)	Southeast (PM10; VOC)
08/12/2026 11:56	4.6	0.0200	3.4	0.0100	NNE	0.6	Northwest Location (PM10; VOC)	Southeast (PM10; VOC)
08/12/2026 11:57	4.2	0.0200	3.3	0.0100	N	0.6	Northwest Location (PM10; VOC)	Southeast (PM10; VOC)
08/12/2026 11:58	4.9	0.0300	13.6	0.2300	ENE	0.5	Southeast (PM10; VOC)	Northwest Location (PM10; VOC)
08/12/2026 11:59	12.6	0.0400	5.9	0.1200	ESE	0.7	Southeast (PM10; VOC)	Northwest Location (PM10; VOC)
08/12/2026 12:00	9.6	0.0300	16.3	0.1700	NNE	0.8	Southeast (PM10; VOC)	Northwest Location (PM10; VOC)
08/12/2026 12:01	19.3	0.0200	60.3	0.1400	N	0.6	Northwest Location (PM10; VOC)	Southeast (PM10; VOC)

Date/Time	Northwest Location PM10 (µg/m³)	Northwest Location VOC (ppm)	Southeast PM10 (µg/m³)	Southeast VOC (ppm)	Wind Direction	Wind Speed	Upwind	Downwind
08/12/2026 12:02	13.2	0.0200	99.5	0.0300	NW	0.7	Northwest Location (PM10; VOC)	Southeast (PM10; VOC)
08/12/2026 12:03	5.2	0.0200	41.5	0.0300	E	0.7	Southeast (PM10; VOC)	Northwest Location (PM10; VOC)
08/12/2026 12:04	5.4	0.0100	26.7	0.0400	NE	0.8	Southeast (PM10; VOC)	Northwest Location (PM10; VOC)
08/12/2026 12:05	6.0	0.0100	8.5	0.0400	ENE	0.6	Southeast (PM10; VOC)	Northwest Location (PM10; VOC)
08/12/2026 12:06	6.8	0.0100	5.2	0.0400	NNE	0.8	Southeast (PM10; VOC)	Northwest Location (PM10; VOC)
08/12/2026 12:07	9.4	0.0100	6.4	0.0400	NNE	0.8	Northwest Location (PM10; VOC)	Southeast (PM10; VOC)
08/12/2026 12:08	6.7	0.0100	5.9	0.0300	W	0.8	Northwest Location (PM10; VOC)	Southeast (PM10; VOC)
08/12/2026 12:09	5.9	0.0100	5.6	0.0300	E	0.6	Southeast (PM10; VOC)	Northwest Location (PM10; VOC)
08/12/2026 12:10	10.1	0.0100	3.2	0.0200	NNE	0.4	Northwest Location (PM10; VOC)	Southeast (PM10; VOC)
08/12/2026 12:11	11.4	0.0100	3.3	0.0200	NE	0.7	Southeast (PM10; VOC)	Northwest Location (PM10; VOC)
08/12/2026 12:12	6.7	0.0100	7.5	0.0200	NNE	0.8	Southeast (PM10; VOC)	Northwest Location (PM10; VOC)
08/12/2026 12:13	14.9	0.0100	13.0	0.0300	ENE	0.5	Southeast (PM10; VOC)	Northwest Location (PM10; VOC)
08/12/2026 12:14	6.0	0.0100	4.3	0.0300	NE	0.9	Southeast (PM10; VOC)	Northwest Location (PM10; VOC)
08/12/2026 12:15	9.4	0.0100	6.7	0.0300	NNE	0.9	Southeast (PM10; VOC)	Northwest Location (PM10; VOC)
08/12/2026 12:16	6.1	0.0100	10.3	0.0200	SW	1.1	Northwest Location (PM10; VOC)	Southeast (PM10; VOC)
08/12/2026 12:17	5.5	0.0100	4.3	0.0200	ENE	0.7	Southeast (PM10; VOC)	Northwest Location (PM10; VOC)
08/12/2026 12:18	4.5	0.0100	5.3	0.0200	E	1.0	Southeast (PM10; VOC)	Northwest Location (PM10; VOC)
08/12/2026 12:19	4.6	0.0100	3.3	0.0200	SE	1.1	Southeast (PM10; VOC)	Northwest Location (PM10; VOC)
08/12/2026 12:20	4.0	0.0100	3.1	0.0200	E	1.0	Southeast (PM10; VOC)	Northwest Location (PM10; VOC)
08/12/2026 12:21	3.8	0.0100	3.5	0.0200	NNE	1.0	Southeast (PM10; VOC)	Northwest Location (PM10; VOC)
08/12/2026 12:22	4.4	0.0100	3.8	0.0200	ENE	1.1	Southeast (PM10; VOC)	Northwest Location (PM10; VOC)
08/12/2026 12:23	4.5	0.0100	3.7	0.0200	NW	1.5	Northwest Location (PM10; VOC)	Southeast (PM10; VOC)
08/12/2026 12:24	4.2	0.0100	3.1	0.0200	SW	1.0	Northwest Location (PM10; VOC)	Southeast (PM10; VOC)
08/12/2026 12:25	3.7	0.0100	2.9	0.0100	WSW	0.8	Northwest Location (PM10; VOC)	Southeast (PM10; VOC)
08/12/2026 12:26	4.0	0.0100	2.9	0.0100	NE	0.8	Southeast (PM10; VOC)	Northwest Location (PM10; VOC)
08/12/2026 12:27	4.0	0.0100	3.2	0.0100	ENE	0.7	Southeast (PM10; VOC)	Northwest Location (PM10; VOC)
08/12/2026 12:28	4.1	0.0100	3.0	0.0100	WNW	0.5	Northwest Location (PM10; VOC)	Southeast (PM10; VOC)
08/12/2026 12:29	4.4	0.0100	2.9	0.0100	WNW	0.2	Northwest Location (PM10; VOC)	Southeast (PM10; VOC)
08/12/2026 12:30	4.6	0.0100	3.0	0.0100	NW	0.4	Northwest Location (PM10; VOC)	Southeast (PM10; VOC)
08/12/2026 12:31	4.5	0.0100	3.2	0.0200	N	0.5	Northwest Location (PM10; VOC)	Southeast (PM10; VOC)

Date/Time	Northwest Location PM10 (µg/m³)	Northwest Location VOC (ppm)	Southeast PM10 (µg/m³)	Southeast VOC (ppm)	Wind Direction	Wind Speed	Upwind	Downwind
08/12/2026 12:32	4.4	0.0100	3.3	0.0200	NNW	0.4	Northwest Location (PM10; VOC)	Southeast (PM10; VOC)
08/12/2026 12:33	4.3	0.0100	3.1	0.0200	NNE	0.6	Northwest Location (PM10; VOC)	Southeast (PM10; VOC)
08/12/2026 12:34	4.3	0.0100	3.1	0.0200	NNE	0.7	Northwest Location (PM10; VOC)	Southeast (PM10; VOC)
08/12/2026 12:35	3.9	0.0100	2.9	0.0200	ENE	0.5	Southeast (PM10; VOC)	Northwest Location (PM10; VOC)
08/12/2026 12:36	5.1	0.0100	3.1	0.0200	NNE	0.2	Northwest Location (PM10; VOC)	Southeast (PM10; VOC)
08/12/2026 12:37	4.4	0.0100	3.0	0.0200	N	0.4	Northwest Location (PM10; VOC)	Southeast (PM10; VOC)
08/12/2026 12:38	5.9	0.0100	3.3	0.0200	NNW	0.2	Northwest Location (PM10; VOC)	Southeast (PM10; VOC)
08/12/2026 12:39	6.1	0.0100	3.4	0.0200	NNW	0.5	Northwest Location (PM10; VOC)	Southeast (PM10; VOC)
08/12/2026 12:40	6.9	0.0100	3.3	0.0200	N	0.5	Northwest Location (PM10; VOC)	Southeast (PM10; VOC)
08/12/2026 12:41	11.1	0.0100	3.4	0.0100	NNE	0.5	Northwest Location (PM10; VOC)	Southeast (PM10; VOC)
08/12/2026 12:42	5.7	0.0100	3.4	0.0100	NE	0.7	Southeast (PM10; VOC)	Northwest Location (PM10; VOC)
08/12/2026 12:43	5.0	0.0100	3.2	0.0100	NE	1.0	Southeast (PM10; VOC)	Northwest Location (PM10; VOC)
08/12/2026 12:44	5.1	0.0100	3.1	0.0100	NNE	0.6	Southeast (PM10; VOC)	Northwest Location (PM10; VOC)
08/12/2026 12:45	9.2	0.0100	3.0	0.0100	NNW	1.0	Northwest Location (PM10; VOC)	Southeast (PM10; VOC)
08/12/2026 12:46	9.0	0.0100	2.8	0.0100	WNW	0.6	Northwest Location (PM10; VOC)	Southeast (PM10; VOC)
08/12/2026 12:47	4.6	0.0100	2.9	0.0100	E	0.4	Southeast (PM10; VOC)	Northwest Location (PM10; VOC)
08/12/2026 12:48	5.8	0.0100	3.1	0.0100	W	0.5	Northwest Location (PM10; VOC)	Southeast (PM10; VOC)
08/12/2026 12:49	4.9	0.0100	3.2	0.0100	SW	0.7	Northwest Location (PM10; VOC)	Southeast (PM10; VOC)
08/12/2026 12:50	4.3	0.0100	3.1	0.0100	NW	0.5	Northwest Location (PM10; VOC)	Southeast (PM10; VOC)
08/12/2026 12:51	4.8	0.0100	3.0	0.0100	ENE	0.5	Southeast (PM10; VOC)	Northwest Location (PM10; VOC)
08/12/2026 12:52	6.1	0.0100	3.0	0.0200	N	0.4	Northwest Location (PM10; VOC)	Southeast (PM10; VOC)
08/12/2026 12:53	4.8	0.0100	3.0	0.0100	NNE	0.5	Northwest Location (PM10; VOC)	Southeast (PM10; VOC)
08/12/2026 12:54	4.5	0.0100	3.1	0.0100	W	0.4	Northwest Location (PM10; VOC)	Southeast (PM10; VOC)
08/12/2026 12:55	5.4	0.0100	3.2	0.0100	ENE	0.3	Southeast (PM10; VOC)	Northwest Location (PM10; VOC)
08/12/2026 12:56	4.9	0.0100	3.1	0.0200	NE	0.5	Southeast (PM10; VOC)	Northwest Location (PM10; VOC)
08/12/2026 12:57	4.3	0.0100	3.1	0.0100	N	0.7	Northwest Location (PM10; VOC)	Southeast (PM10; VOC)
08/12/2026 12:58	5.1	0.0100	3.0	0.0100	NE	0.8	Southeast (PM10; VOC)	Northwest Location (PM10; VOC)
08/12/2026 12:59	5.0	0.0100	3.0	0.0100	ENE	1.0	Southeast (PM10; VOC)	Northwest Location (PM10; VOC)
08/12/2026 13:00	5.6	0.0100	2.8	0.0100	N	0.9	Northwest Location (PM10; VOC)	Southeast (PM10; VOC)
08/12/2026 13:01	5.6	0.0100	2.9	0.0100	N	0.7	Northwest Location (PM10; VOC)	Southeast (PM10; VOC)

Date/Time	Northwest Location PM10 (µg/m³)	Northwest Location VOC (ppm)	Southeast PM10 (µg/m³)	Southeast VOC (ppm)	Wind Direction	Wind Speed	Upwind	Downwind
08/12/2026 13:02	5.0	0.0100	2.7	0.0100	NNW	1.0	Northwest Location (PM10; VOC)	Southeast (PM10; VOC)
08/12/2026 13:03	4.8	0.0100	3.0	0.0100	NNW	0.5	Northwest Location (PM10; VOC)	Southeast (PM10; VOC)
08/12/2026 13:04	4.6	0.0100	3.0	0.0100	NW	0.7	Northwest Location (PM10; VOC)	Southeast (PM10; VOC)
08/12/2026 13:05	4.4	0.0100	2.8	0.0100	NNE	0.5	Northwest Location (PM10; VOC)	Southeast (PM10; VOC)
08/12/2026 13:06	4.5	0.0100	2.9	0.0200	WNW	0.8	Northwest Location (PM10; VOC)	Southeast (PM10; VOC)
08/12/2026 13:07	4.5	0.0100	2.8	0.0200	NW	0.5	Northwest Location (PM10; VOC)	Southeast (PM10; VOC)
08/12/2026 13:08	4.7	0.0100	3.1	0.0200	WSW	0.7	Northwest Location (PM10; VOC)	Southeast (PM10; VOC)
08/12/2026 13:09	4.8	0.0100	3.2	0.0200	ENE	0.5	Southeast (PM10; VOC)	Northwest Location (PM10; VOC)
08/12/2026 13:10	4.7	0.0100	3.2	0.0200	S	0.4	Southeast (PM10; VOC)	Northwest Location (PM10; VOC)
08/12/2026 13:11	4.7	0.0100	3.6	0.0200	N	0.8	Northwest Location (PM10; VOC)	Southeast (PM10; VOC)
08/12/2026 13:12	5.0	0.0100	3.3	0.0100	NNE	1.0	Northwest Location (PM10; VOC)	Southeast (PM10; VOC)
08/12/2026 13:13	5.1	0.0100	3.1	0.0200	N	0.6	Northwest Location (PM10; VOC)	Southeast (PM10; VOC)
08/12/2026 13:14	4.7	0.0100	2.8	0.0100	NE	0.8	Southeast (PM10; VOC)	Northwest Location (PM10; VOC)
08/12/2026 13:15	5.2	0.0100	2.9	0.0200	N	1.1	Northwest Location (PM10; VOC)	Southeast (PM10; VOC)
08/12/2026 13:16	5.0	0.0100	2.6	0.0100	NNE	0.8	Northwest Location (PM10; VOC)	Southeast (PM10; VOC)
08/12/2026 13:17	4.9	0.0100	2.6	0.0100	NE	0.7	Southeast (PM10; VOC)	Northwest Location (PM10; VOC)
08/12/2026 13:18	4.6	0.0100	2.7	0.0100	NNE	0.7	Northwest Location (PM10; VOC)	Southeast (PM10; VOC)
08/12/2026 13:19	4.4	0.0100	2.6	0.0100	NNE	0.7	Northwest Location (PM10; VOC)	Southeast (PM10; VOC)
08/12/2026 13:20	4.5	0.0100	2.5	0.0100	N	0.5	Northwest Location (PM10; VOC)	Southeast (PM10; VOC)
08/12/2026 13:21	4.1	0.0100	3.8	0.0100	NE	0.7	Southeast (PM10; VOC)	Northwest Location (PM10; VOC)
08/12/2026 13:22	3.8	0.0100	3.8	0.0100	NNE	0.5	Southeast (PM10; VOC)	Northwest Location (PM10; VOC)
08/12/2026 13:23	4.9	0.0100	4.0	0.0100	NE	0.8	Southeast (PM10; VOC)	Northwest Location (PM10; VOC)
08/12/2026 13:24	5.1	0.0100	4.5	0.0100	NNW	0.3	Northwest Location (PM10; VOC)	Southeast (PM10; VOC)
08/12/2026 13:25	4.7	0.0100	4.6	0.0200	NNE	0.9	Southeast (PM10; VOC)	Northwest Location (PM10; VOC)
08/12/2026 13:26	4.9	0.0100	3.5	0.0100	NNW	1.0	Northwest Location (PM10; VOC)	Southeast (PM10; VOC)
08/12/2026 13:27	5.0	0.0100	3.0	0.0100	N	0.8	Northwest Location (PM10; VOC)	Southeast (PM10; VOC)
08/12/2026 13:28	4.6	0.0100	3.2	0.0200	N	1.0	Northwest Location (PM10; VOC)	Southeast (PM10; VOC)
08/12/2026 13:29	4.7	0.0100	3.0	0.0100	NNW	0.7	Northwest Location (PM10; VOC)	Southeast (PM10; VOC)
08/12/2026 13:30	4.7	0.0100	2.9	0.0100	NE	0.7	Southeast (PM10; VOC)	Northwest Location (PM10; VOC)
08/12/2026 13:31	4.5	0.0100	3.0	0.0100	NE	0.5	Southeast (PM10; VOC)	Northwest Location (PM10; VOC)

Date/Time	Northwest Location PM10 (µg/m³)	Northwest Location VOC (ppm)	Southeast PM10 (µg/m³)	Southeast VOC (ppm)	Wind Direction	Wind Speed	Upwind	Downwind
08/12/2026 13:32	4.3	0.0100	3.0	0.0100	N	0.6	Northwest Location (PM10; VOC)	Southeast (PM10; VOC)
08/12/2026 13:33	4.6	0.0100	3.1	0.0100	NE	0.6	Southeast (PM10; VOC)	Northwest Location (PM10; VOC)
08/12/2026 13:34	4.6	0.0100	3.2	0.0100	SSW	0.9	Southeast (PM10; VOC)	Northwest Location (PM10; VOC)
08/12/2026 13:35	4.8	0.0100	3.1	0.0100	NW	0.9	Northwest Location (PM10; VOC)	Southeast (PM10; VOC)
08/12/2026 13:36	5.4	0.0100	3.2	0.0100	NNE	0.6	Southeast (PM10; VOC)	Northwest Location (PM10; VOC)
08/12/2026 13:37	4.8	0.0100	3.3	0.0100	NE	0.7	Southeast (PM10; VOC)	Northwest Location (PM10; VOC)
08/12/2026 13:38	4.8	0.0100	3.4	0.0100	NNW	0.7	Northwest Location (PM10; VOC)	Southeast (PM10; VOC)
08/12/2026 13:39	4.7	0.0100	3.2	0.0100	WSW	0.4	Northwest Location (PM10; VOC)	Southeast (PM10; VOC)
08/12/2026 13:40	5.1	0.0100	3.7	0.0100	WNW	0.3	Northwest Location (PM10; VOC)	Southeast (PM10; VOC)
08/12/2026 13:41	4.9	0.0100	3.8	0.0100	E	0.6	Southeast (PM10; VOC)	Northwest Location (PM10; VOC)
08/12/2026 13:42	5.3	0.0100	3.8	0.0200	NW	0.6	Northwest Location (PM10; VOC)	Southeast (PM10; VOC)
08/12/2026 13:43	4.9	0.0100	4.5	0.0100	W	0.5	Northwest Location (PM10; VOC)	Southeast (PM10; VOC)
08/12/2026 13:44	4.9	0.0100	10.9	0.0100	WSW	0.6	Northwest Location (PM10; VOC)	Southeast (PM10; VOC)
08/12/2026 13:45	4.4	0.0100	11.3	0.0200	SW	0.8	Northwest Location (PM10; VOC)	Southeast (PM10; VOC)
08/12/2026 13:46	4.6	0.0100	11.9	0.0200	SW	0.4	Northwest Location (PM10; VOC)	Southeast (PM10; VOC)
08/12/2026 13:47	5.5	0.0100	5.4	0.0200	N	0.9	Northwest Location (PM10; VOC)	Southeast (PM10; VOC)
08/12/2026 13:48	6.0	0.0100	4.7	0.0200	NNE	0.6	Northwest Location (PM10; VOC)	Southeast (PM10; VOC)
08/12/2026 13:49	4.7	0.0100	14.4	0.0200	W	0.8	Northwest Location (PM10; VOC)	Southeast (PM10; VOC)
08/12/2026 13:50	4.4	0.0100	6.4	0.0200	WSW	0.8	Northwest Location (PM10; VOC)	Southeast (PM10; VOC)
08/12/2026 13:51	4.9	0.0100	3.4	0.0200	NNW	0.6	Northwest Location (PM10; VOC)	Southeast (PM10; VOC)
08/12/2026 13:52	4.9	0.0100	3.2	0.0200	N	0.5	Northwest Location (PM10; VOC)	Southeast (PM10; VOC)
08/12/2026 13:53	4.7	0.0100	3.3	0.0100	NE	0.6	Southeast (PM10; VOC)	Northwest Location (PM10; VOC)
08/12/2026 13:54	4.6	0.0100	3.3	0.0200	NNE	0.6	Southeast (PM10; VOC)	Northwest Location (PM10; VOC)
08/12/2026 13:55	4.6	0.0100	3.2	0.0100	ESE	0.5	Southeast (PM10; VOC)	Northwest Location (PM10; VOC)
08/12/2026 13:56	4.8	0.0100	3.1	0.0200	ESE	1.2	Southeast (PM10; VOC)	Northwest Location (PM10; VOC)
08/12/2026 13:57	4.4	0.0100	2.8	0.0100	WSW	0.7	Northwest Location (PM10; VOC)	Southeast (PM10; VOC)
08/12/2026 13:58	4.1	0.0100	3.0	0.0100	WNW	1.2	Northwest Location (PM10; VOC)	Southeast (PM10; VOC)
08/12/2026 13:59	5.5	0.0100	3.2	0.0100	NNE	0.5	Southeast (PM10; VOC)	Northwest Location (PM10; VOC)
08/12/2026 14:00	10.4	0.0100	3.5	0.0100	NNW	0.5	Northwest Location (PM10; VOC)	Southeast (PM10; VOC)
08/12/2026 14:01	5.9	0.0100	3.5	0.0100	N	0.4	Northwest Location (PM10; VOC)	Southeast (PM10; VOC)

Date/Time	Northwest Location PM10 (µg/m³)	Northwest Location VOC (ppm)	Southeast PM10 (µg/m³)	Southeast VOC (ppm)	Wind Direction	Wind Speed	Upwind	Downwind
08/12/2026 14:02	5.2	0.0100	3.2	0.0100	N	0.6	Northwest Location (PM10; VOC)	Southeast (PM10; VOC)
08/12/2026 14:03	6.8	0.0100	3.5	0.0100	W	0.4	Northwest Location (PM10; VOC)	Southeast (PM10; VOC)
08/12/2026 14:04	5.8	0.0100	3.6	0.0200	N	0.5	Northwest Location (PM10; VOC)	Southeast (PM10; VOC)
08/12/2026 14:05	5.3	0.0100	3.5	0.0200	WNW	0.4	Northwest Location (PM10; VOC)	Southeast (PM10; VOC)
08/12/2026 14:06	5.7	0.0100	3.6	0.0200	N	0.9	Northwest Location (PM10; VOC)	Southeast (PM10; VOC)
08/12/2026 14:07	5.1	0.0100	3.4	0.0200	NNE	1.0	Southeast (PM10; VOC)	Northwest Location (PM10; VOC)
08/12/2026 14:08	4.9	0.0100	3.4	0.0100	N	0.6	Northwest Location (PM10; VOC)	Southeast (PM10; VOC)
08/12/2026 14:09	4.8	0.0100	3.2	0.0100	NNW	0.8	Northwest Location (PM10; VOC)	Southeast (PM10; VOC)
08/12/2026 14:10	4.9	0.0100	3.2	0.0100	N	0.5	Northwest Location (PM10; VOC)	Southeast (PM10; VOC)
08/12/2026 14:11	4.7	0.0100	3.0	0.0100	ENE	0.4	Southeast (PM10; VOC)	Northwest Location (PM10; VOC)
08/12/2026 14:12	6.1	0.0100	3.1	0.0100	NNW	0.2	Northwest Location (PM10; VOC)	Southeast (PM10; VOC)
08/12/2026 14:13	6.5	0.0100	3.2	0.0100	NNE	0.5	Northwest Location (PM10; VOC)	Southeast (PM10; VOC)
08/12/2026 14:14	5.5	0.0100	3.0	0.0100	NNE	0.6	Northwest Location (PM10; VOC)	Southeast (PM10; VOC)
08/12/2026 14:15	4.9	0.0100	3.1	0.0100	NNW	0.4	Northwest Location (PM10; VOC)	Southeast (PM10; VOC)
08/12/2026 14:16	6.1	0.0100	3.1	0.0100	NNW	0.3	Northwest Location (PM10; VOC)	Southeast (PM10; VOC)
08/12/2026 14:17	4.6	0.0100	3.1	0.0100	NNE	0.2	Southeast (PM10; VOC)	Northwest Location (PM10; VOC)
08/12/2026 14:18	4.5	0.0100	3.3	0.0100	NW	0.5	Northwest Location (PM10; VOC)	Southeast (PM10; VOC)
08/12/2026 14:19	4.6	0.0100	3.3	0.0200	N	0.4	Northwest Location (PM10; VOC)	Southeast (PM10; VOC)
08/12/2026 14:20	4.3	0.0200	3.2	0.0300	NNE	0.2	Northwest Location (PM10; VOC)	Southeast (PM10; VOC)
08/12/2026 14:21	4.5	0.0200	3.2	0.0200	NW	0.5	Northwest Location (PM10; VOC)	Southeast (PM10; VOC)
08/12/2026 14:22	4.9	0.0100	3.5	0.0200	NW	0.6	Northwest Location (PM10; VOC)	Southeast (PM10; VOC)
08/12/2026 14:23	5.7	0.0100	4.8	0.0200	NNW	0.4	Northwest Location (PM10; VOC)	Southeast (PM10; VOC)
08/12/2026 14:24	5.0	0.0100	3.9	0.0200	N	0.4	Northwest Location (PM10; VOC)	Southeast (PM10; VOC)
08/12/2026 14:25	4.9	0.0100	3.4	0.0100	N	0.4	Northwest Location (PM10; VOC)	Southeast (PM10; VOC)
08/12/2026 14:26	4.9	0.0100	3.6	0.0100	NNE	0.6	Northwest Location (PM10; VOC)	Southeast (PM10; VOC)
08/12/2026 14:27	4.9	0.0100	3.5	0.0100	NNE	0.3	Southeast (PM10; VOC)	Northwest Location (PM10; VOC)
08/12/2026 14:28	4.3	0.0100	3.7	0.0100	NNE	0.5	Northwest Location (PM10; VOC)	Southeast (PM10; VOC)
08/12/2026 14:29	4.2	0.0100	3.5	0.0100	N	0.4	Northwest Location (PM10; VOC)	Southeast (PM10; VOC)
08/12/2026 14:30	4.5	0.0100	3.4	0.0200	N	0.3	Northwest Location (PM10; VOC)	Southeast (PM10; VOC)
08/12/2026 14:31	4.8	0.0100	3.6	0.0200	NNE	0.6	Southeast (PM10; VOC)	Northwest Location (PM10; VOC)

Date/Time	Northwest Location PM10 (µg/m³)	Northwest Location VOC (ppm)	Southeast PM10 (µg/m³)	Southeast VOC (ppm)	Wind Direction	Wind Speed	Upwind	Downwind
08/12/2026 14:32	5.0	0.0100	3.7	0.0200	NNW	0.7	Northwest Location (PM10; VOC)	Southeast (PM10; VOC)
08/12/2026 14:33	4.8	0.0100	3.6	0.0100	NNE	0.4	Northwest Location (PM10; VOC)	Southeast (PM10; VOC)
08/12/2026 14:34	5.0	0.0100	3.7	0.0200	N	0.4	Northwest Location (PM10; VOC)	Southeast (PM10; VOC)
08/12/2026 14:35	4.9	0.0200	3.8	0.0200	N	0.4	Northwest Location (PM10; VOC)	Southeast (PM10; VOC)
08/12/2026 14:36	4.8	0.0200	3.9	0.0200	N	0.3	Northwest Location (PM10; VOC)	Southeast (PM10; VOC)
08/12/2026 14:37	5.1	0.0200	6.5	0.0200	N	0.3	Northwest Location (PM10; VOC)	Southeast (PM10; VOC)
08/12/2026 14:38	5.1	0.0200	7.1	0.0300	NE	0.4	Southeast (PM10; VOC)	Northwest Location (PM10; VOC)
08/12/2026 14:39	5.3	0.0200	4.4	0.0300	NNE	0.3	Northwest Location (PM10; VOC)	Southeast (PM10; VOC)
08/12/2026 14:40	5.8	0.0200	8.0	0.0300	SW	0.4	Northwest Location (PM10; VOC)	Southeast (PM10; VOC)
08/12/2026 14:41	6.9	0.0200	7.7	0.0300	WSW	0.6	Northwest Location (PM10; VOC)	Southeast (PM10; VOC)
08/12/2026 14:42	5.7	0.0100	5.8	0.0300	N	0.4	Northwest Location (PM10; VOC)	Southeast (PM10; VOC)
08/12/2026 14:43	5.9	0.0100	4.2	0.0200	NE	0.4	Southeast (PM10; VOC)	Northwest Location (PM10; VOC)
08/12/2026 14:44	5.6	0.0100	4.0	0.0200	WNW	0.8	Northwest Location (PM10; VOC)	Southeast (PM10; VOC)
08/12/2026 14:45	5.1	0.0100	3.9	0.0200	NW	0.8	Northwest Location (PM10; VOC)	Southeast (PM10; VOC)
08/12/2026 14:46	14.3	0.0100	3.6	0.0200	NNE	0.7	Southeast (PM10; VOC)	Northwest Location (PM10; VOC)
08/12/2026 14:47	7.7	0.0100	3.5	0.0100	ESE	0.3	Southeast (PM10; VOC)	Northwest Location (PM10; VOC)
08/12/2026 14:48	5.6	0.0100	3.5	0.0100	SE	0.3	Southeast (PM10; VOC)	Northwest Location (PM10; VOC)
08/12/2026 14:49	5.2	0.0100	3.6	0.0200	NNE	0.5	Southeast (PM10; VOC)	Northwest Location (PM10; VOC)
08/12/2026 14:50	5.7	0.0100	3.6	0.0200	WNW	0.6	Northwest Location (PM10; VOC)	Southeast (PM10; VOC)
08/12/2026 14:51	5.4	0.0100	3.8	0.0300	NW	0.5	Northwest Location (PM10; VOC)	Southeast (PM10; VOC)
08/12/2026 14:52	8.4	0.0100	4.0	0.0300	NNE	0.5	Northwest Location (PM10; VOC)	Southeast (PM10; VOC)
08/12/2026 14:53	16.2	0.0100	3.4	0.0300	NNE	0.4	Northwest Location (PM10; VOC)	Southeast (PM10; VOC)
08/12/2026 14:54	11.8	0.0100	3.7	0.0300	NNW	0.4	Northwest Location (PM10; VOC)	Southeast (PM10; VOC)
08/12/2026 14:55	7.3	0.0100	3.8	0.0300	N	0.7	Northwest Location (PM10; VOC)	Southeast (PM10; VOC)
08/12/2026 14:56	5.8	0.0100	3.5	0.0100	N	0.3	Northwest Location (PM10; VOC)	Southeast (PM10; VOC)
08/12/2026 14:57	5.4	0.0100	3.4	0.0100	NE	0.4	Southeast (PM10; VOC)	Northwest Location (PM10; VOC)
08/12/2026 14:58	7.2	0.0100	3.7	0.0100	SSW	0.5	Northwest Location (PM10; VOC)	Southeast (PM10; VOC)
08/12/2026 14:59	13.2	0.0100	3.5	0.0100	SW	0.8	Northwest Location (PM10; VOC)	Southeast (PM10; VOC)
08/12/2026 15:00	9.6	0.0100	3.4	0.0100	W	0.5	Northwest Location (PM10; VOC)	Southeast (PM10; VOC)
08/12/2026 15:01	9.6	0.0100	3.4	0.0100	NW	0.5	Northwest Location (PM10; VOC)	Southeast (PM10; VOC)

Date/Time	Northwest Location PM10 (µg/m³)	Northwest Location VOC (ppm)	Southeast PM10 (µg/m³)	Southeast VOC (ppm)	Wind Direction	Wind Speed	Upwind	Downwind
08/12/2026 15:02	9.6	0.0100	3.4	0.0100	WSW	0.4	Northwest Location (PM10; VOC)	Southeast (PM10; VOC)
08/12/2026 15:03	9.6	0.0100	3.4	0.0100	N	0.5	Northwest Location (PM10; VOC)	Southeast (PM10; VOC)
08/12/2026 15:04	6.0	0.0100	3.4	0.0100	NW	0.4	Northwest Location (PM10; VOC)	Southeast (PM10; VOC)
08/12/2026 15:05	5.3	0.0100	3.8	0.0100	SSW	0.4	Southeast (PM10; VOC)	Northwest Location (PM10; VOC)
08/12/2026 15:06	5.6	0.0100	4.2	0.0200	SE	0.3	Southeast (PM10; VOC)	Northwest Location (PM10; VOC)
08/12/2026 15:07	4.9	0.0100	4.7	0.0200	SSW	0.6	Southeast (PM10; VOC)	Northwest Location (PM10; VOC)
08/12/2026 15:08	4.9	0.0100	4.2	0.0200	N	0.4	Northwest Location (PM10; VOC)	Southeast (PM10; VOC)
08/12/2026 15:09	8.0	0.0100	5.2	0.0200	NW	0.6	Northwest Location (PM10; VOC)	Southeast (PM10; VOC)
08/12/2026 15:10	8.0	0.0100	5.4	0.0200	N	0.9	Northwest Location (PM10; VOC)	Southeast (PM10; VOC)
08/12/2026 15:11	10.1	0.0100	4.8	0.0100	WNW	0.6	Northwest Location (PM10; VOC)	Southeast (PM10; VOC)
08/12/2026 15:12	6.0	0.0100	3.4	0.0100	W	0.4	Northwest Location (PM10; VOC)	Southeast (PM10; VOC)
08/12/2026 15:13	5.8	0.0200	3.5	0.0100	N	0.4	Northwest Location (PM10; VOC)	Southeast (PM10; VOC)
08/12/2026 15:14	6.1	0.0200	4.3	0.0100	NW	0.4	Northwest Location (PM10; VOC)	Southeast (PM10; VOC)
08/12/2026 15:15	6.0	0.0100	4.4	0.0100	NW	0.4	Northwest Location (PM10; VOC)	Southeast (PM10; VOC)
08/12/2026 15:16	4.6	0.0100	3.9	0.0100	NE	0.5	Southeast (PM10; VOC)	Northwest Location (PM10; VOC)
08/12/2026 15:17	4.6	0.0100	3.5	0.0100	WNW	0.3	Northwest Location (PM10; VOC)	Southeast (PM10; VOC)
08/12/2026 15:18	4.3	0.0100	3.1	0.0100	N	0.4	Northwest Location (PM10; VOC)	Southeast (PM10; VOC)
08/12/2026 15:19	4.0	0.0100	2.9	0.0100	N	0.3	Northwest Location (PM10; VOC)	Southeast (PM10; VOC)
08/12/2026 15:20	4.3	0.0100	3.0	0.0100	NNE	0.3	Northwest Location (PM10; VOC)	Southeast (PM10; VOC)
08/12/2026 15:21	4.2	0.0100	2.8	0.0200	WNW	0.4	Northwest Location (PM10; VOC)	Southeast (PM10; VOC)
08/12/2026 15:22	4.3	0.0100	2.8	0.0100	N	0.3	Northwest Location (PM10; VOC)	Southeast (PM10; VOC)
08/12/2026 15:23	4.3	0.0100	3.3	0.0100	NNE	0.2	Northwest Location (PM10; VOC)	Southeast (PM10; VOC)
08/12/2026 15:24	4.6	0.0100	3.8	0.0100	NNE	0.5	Northwest Location (PM10; VOC)	Southeast (PM10; VOC)
08/12/2026 15:25	4.2	0.0100	3.5	0.0200	N	0.4	Northwest Location (PM10; VOC)	Southeast (PM10; VOC)
08/12/2026 15:26	3.9	0.0100	3.2	0.0200	N	0.5	Northwest Location (PM10; VOC)	Southeast (PM10; VOC)
08/12/2026 15:27	4.6	0.0100	2.7	0.0100	NW	0.4	Northwest Location (PM10; VOC)	Southeast (PM10; VOC)
08/12/2026 15:28	4.8	0.0100	2.8	0.0100	N	0.3	Northwest Location (PM10; VOC)	Southeast (PM10; VOC)
08/12/2026 15:29	4.7	0.0100	3.3	0.0100	NNW	0.2	Northwest Location (PM10; VOC)	Southeast (PM10; VOC)
08/12/2026 15:30	3.9	0.0100	3.4	0.0100	SW	0.6	Northwest Location (PM10; VOC)	Southeast (PM10; VOC)
08/12/2026 15:31	4.2	0.0100	3.8	0.0100	W	0.6	Northwest Location (PM10; VOC)	Southeast (PM10; VOC)

Date/Time	Northwest Location PM10 (µg/m³)	Northwest Location VOC (ppm)	Southeast PM10 (µg/m³)	Southeast VOC (ppm)	Wind Direction	Wind Speed	Upwind	Downwind
08/12/2026 15:32	4.4	0.0100	4.5	0.0100	NNW	0.7	Northwest Location (PM10; VOC)	Southeast (PM10; VOC)
08/12/2026 15:33	4.7	0.0100	3.9	0.0100	NNW	0.6	Northwest Location (PM10; VOC)	Southeast (PM10; VOC)
08/12/2026 15:34	5.2	0.0100	3.6	0.0100	NW	0.4	Northwest Location (PM10; VOC)	Southeast (PM10; VOC)
08/12/2026 15:35	5.4	0.0100	4.1	0.0200	NNW	0.4	Northwest Location (PM10; VOC)	Southeast (PM10; VOC)
08/12/2026 15:36	4.7	0.0100	3.5	0.0200	NW	0.2	Northwest Location (PM10; VOC)	Southeast (PM10; VOC)
08/12/2026 15:37	5.1	0.0100	3.7	0.0200	NNW	0.5	Northwest Location (PM10; VOC)	Southeast (PM10; VOC)
08/12/2026 15:38	5.5	0.0100	4.1	0.0200	N	0.5	Northwest Location (PM10; VOC)	Southeast (PM10; VOC)
08/12/2026 15:39	5.8	0.0100	4.2	0.0200	W	0.6	Northwest Location (PM10; VOC)	Southeast (PM10; VOC)
08/12/2026 15:40	4.8	0.0100	3.6	0.0200	N	0.5	Northwest Location (PM10; VOC)	Southeast (PM10; VOC)
08/12/2026 15:41	4.8	0.0100	3.1	0.0200	SSW	0.6	Southeast (PM10; VOC)	Northwest Location (PM10; VOC)
08/12/2026 15:42	4.3	0.0100	3.1	0.0100	WNW	0.3	Northwest Location (PM10; VOC)	Southeast (PM10; VOC)
08/12/2026 15:43	4.3	0.0100	3.2	0.0100	NW	0.3	Northwest Location (PM10; VOC)	Southeast (PM10; VOC)
08/12/2026 15:44	4.8	0.0100	3.5	0.0100	W	0.4	Northwest Location (PM10; VOC)	Southeast (PM10; VOC)
08/12/2026 15:45	5.0	0.0100	3.4	0.0100	NNW	0.4	Northwest Location (PM10; VOC)	Southeast (PM10; VOC)
08/12/2026 15:46	4.5	0.0100	3.1	0.0100	NW	0.4	Northwest Location (PM10; VOC)	Southeast (PM10; VOC)
08/12/2026 15:47	5.0	0.0100	3.0	0.0100	N	0.5	Northwest Location (PM10; VOC)	Southeast (PM10; VOC)
08/12/2026 15:48	5.6	0.0100	16.0	0.0100	NW	1.0	Northwest Location (PM10; VOC)	Southeast (PM10; VOC)
08/12/2026 15:49	4.2	0.0100	15.1	0.0100	WSW	0.8	Northwest Location (PM10; VOC)	Southeast (PM10; VOC)
08/12/2026 15:50	4.1	0.0100	12.1	0.0100	W	0.6	Northwest Location (PM10; VOC)	Southeast (PM10; VOC)
08/12/2026 15:51	4.1	0.0100	11.4	0.0100	NNW	0.5	Northwest Location (PM10; VOC)	Southeast (PM10; VOC)
08/12/2026 15:52	4.5	0.0100	10.4	0.0100	NNW	0.4	Northwest Location (PM10; VOC)	Southeast (PM10; VOC)
08/12/2026 15:53	4.4	0.0100	9.5	0.0100	W	0.2	Northwest Location (PM10; VOC)	Southeast (PM10; VOC)
08/12/2026 15:54	4.6	0.0100	6.2	0.0100	NW	0.4	Northwest Location (PM10; VOC)	Southeast (PM10; VOC)
08/12/2026 15:55	4.3	0.0100	5.2	0.0100	W	0.6	Northwest Location (PM10; VOC)	Southeast (PM10; VOC)
08/12/2026 15:56	5.0	0.0100	4.9	0.0100	W	0.6	Northwest Location (PM10; VOC)	Southeast (PM10; VOC)
08/12/2026 15:57	5.0	0.0100	5.0	0.0200	N	0.6	Northwest Location (PM10; VOC)	Southeast (PM10; VOC)
08/12/2026 15:58	5.2	0.0100	5.8	0.0200	N	0.4	Northwest Location (PM10; VOC)	Southeast (PM10; VOC)
08/12/2026 15:59	6.6	0.0100	8.5	0.0200	N	0.3	Northwest Location (PM10; VOC)	Southeast (PM10; VOC)
08/12/2026 16:00	4.8	0.0100	14.7	0.0200	NW	0.5	Northwest Location (PM10; VOC)	Southeast (PM10; VOC)
08/12/2026 16:01	4.9	0.0100	9.4	0.0200	N	0.4	Northwest Location (PM10; VOC)	Southeast (PM10; VOC)

Date/Time	Northwest Location PM10 (µg/m³)	Northwest Location VOC (ppm)	Southeast PM10 (µg/m³)	Southeast VOC (ppm)	Wind Direction	Wind Speed	Upwind	Downwind
08/12/2026 16:02	4.9	0.0100	24.6	0.0200	NNW	0.6	Northwest Location (PM10; VOC)	Southeast (PM10; VOC)
08/12/2026 16:03	4.5	0.0100	16.2	0.0200	NW	0.5	Northwest Location (PM10; VOC)	Southeast (PM10; VOC)
08/12/2026 16:04	4.5	0.0100	39.1	0.0200	WSW	0.5	Northwest Location (PM10; VOC)	Southeast (PM10; VOC)
08/12/2026 16:05	4.7	0.0100	10.7	0.0200	NNE	0.5	Northwest Location (PM10; VOC)	Southeast (PM10; VOC)
08/12/2026 16:06	4.5	0.0100	28.8	0.0200	W	0.7	Northwest Location (PM10; VOC)	Southeast (PM10; VOC)
08/12/2026 16:07	4.6	0.0100	18.3	0.0200	E	0.4	Southeast (PM10; VOC)	Northwest Location (PM10; VOC)
08/12/2026 16:08	10.2	0.0100	7.9	0.0100	N	0.5	Northwest Location (PM10; VOC)	Southeast (PM10; VOC)
08/12/2026 16:09	7.1	0.0100	6.8	0.0100	N	0.5	Northwest Location (PM10; VOC)	Southeast (PM10; VOC)
08/12/2026 16:10	5.4	0.0100	6.0	0.0100	NNW	0.5	Northwest Location (PM10; VOC)	Southeast (PM10; VOC)
08/12/2026 16:11	6.3	0.0100	8.6	0.0100	NW	0.6	Northwest Location (PM10; VOC)	Southeast (PM10; VOC)
08/12/2026 16:12	6.5	0.0100	10.1	0.0100	WNW	0.6	Northwest Location (PM10; VOC)	Southeast (PM10; VOC)
08/12/2026 16:13	8.1	0.0100	6.8	0.0100	NNW	0.5	Northwest Location (PM10; VOC)	Southeast (PM10; VOC)
08/12/2026 16:14	9.3	0.0200	8.2	0.0100	NNE	0.6	Northwest Location (PM10; VOC)	Southeast (PM10; VOC)
08/12/2026 16:15	5.1	0.0200	6.0	0.0100	W	0.4	Northwest Location (PM10; VOC)	Southeast (PM10; VOC)
08/12/2026 16:16	4.6	0.0100	5.5	0.0100	SW	0.5	Northwest Location (PM10; VOC)	Southeast (PM10; VOC)
08/12/2026 16:17	4.8	0.0100	8.1	0.0100	WNW	0.3	Northwest Location (PM10; VOC)	Southeast (PM10; VOC)
08/12/2026 16:18	4.6	0.0100	12.6	0.0100	SW	0.3	Northwest Location (PM10; VOC)	Southeast (PM10; VOC)
08/12/2026 16:19	5.0	0.0100	17.0	0.0100	SW	0.7	Northwest Location (PM10; VOC)	Southeast (PM10; VOC)
08/12/2026 16:20	5.0	0.0100	19.5	0.0100	SW	0.4	Northwest Location (PM10; VOC)	Southeast (PM10; VOC)
08/12/2026 16:21	6.6	0.0100	12.4	0.0100	NW	0.4	Northwest Location (PM10; VOC)	Southeast (PM10; VOC)
08/12/2026 16:22	15.6	0.0100	6.3	0.0100	NNW	0.4	Northwest Location (PM10; VOC)	Southeast (PM10; VOC)
08/12/2026 16:23	5.9	0.0100	6.1	0.0100	W	0.5	Northwest Location (PM10; VOC)	Southeast (PM10; VOC)
08/12/2026 16:24	5.5	0.0100	6.4	0.0100	NNW	0.4	Northwest Location (PM10; VOC)	Southeast (PM10; VOC)
08/12/2026 16:25	5.6	0.0100	4.7	0.0100	NNW	0.4	Northwest Location (PM10; VOC)	Southeast (PM10; VOC)
08/12/2026 16:26	5.4	0.0100	14.0	0.0200	SW	0.5	Northwest Location (PM10; VOC)	Southeast (PM10; VOC)
08/12/2026 16:27	6.6	0.0100	21.2	0.0200	NNW	0.5	Northwest Location (PM10; VOC)	Southeast (PM10; VOC)
08/12/2026 16:28	16.1	0.0100	8.6	0.0200	NNW	0.6	Northwest Location (PM10; VOC)	Southeast (PM10; VOC)
08/12/2026 16:29	6.6	0.0100	5.3	0.0100	N	0.4	Northwest Location (PM10; VOC)	Southeast (PM10; VOC)
08/12/2026 16:30	4.7	0.0100	15.2	0.0100	NNW	0.4	Northwest Location (PM10; VOC)	Southeast (PM10; VOC)
08/12/2026 16:31	8.0	0.0100	5.8	0.0100	NNW	0.4	Northwest Location (PM10; VOC)	Southeast (PM10; VOC)

Date/Time	Northwest Location PM10 (µg/m³)	Northwest Location VOC (ppm)	Southeast PM10 (µg/m³)	Southeast VOC (ppm)	Wind Direction	Wind Speed	Upwind	Downwind
08/12/2026 16:32	13.4	0.0100	3.3	0.0100	N	0.6	Northwest Location (PM10; VOC)	Southeast (PM10; VOC)
08/12/2026 16:33	9.0	0.0200	3.4	0.0100	WNW	0.4	Northwest Location (PM10; VOC)	Southeast (PM10; VOC)
08/12/2026 16:34	5.5	0.0100	3.6	0.0100	NNW	0.3	Northwest Location (PM10; VOC)	Southeast (PM10; VOC)
08/12/2026 16:35	6.2	0.0100	3.9	0.0100	NNW	0.3	Northwest Location (PM10; VOC)	Southeast (PM10; VOC)
08/12/2026 16:36	15.8	0.0100	6.5	0.0100	NNW	0.6	Northwest Location (PM10; VOC)	Southeast (PM10; VOC)
08/12/2026 16:37	7.4	0.0100	41.3	0.0100	NNW	0.6	Northwest Location (PM10; VOC)	Southeast (PM10; VOC)
08/12/2026 16:38	5.7	0.0100	40.2	0.0200	NW	0.6	Northwest Location (PM10; VOC)	Southeast (PM10; VOC)
08/12/2026 16:39	6.0	0.0100	12.4	0.0200	NNW	0.7	Northwest Location (PM10; VOC)	Southeast (PM10; VOC)
08/12/2026 16:40	5.6	0.0100	6.4	0.0200	NNW	0.7	Northwest Location (PM10; VOC)	Southeast (PM10; VOC)
08/12/2026 16:41	5.1	0.0100	7.9	0.0200	NW	0.8	Northwest Location (PM10; VOC)	Southeast (PM10; VOC)
08/12/2026 16:42	5.7	0.0100	14.4	0.0200	NNW	0.7	Northwest Location (PM10; VOC)	Southeast (PM10; VOC)
08/12/2026 16:43	5.2	0.0100	14.9	0.0200	N	0.5	Northwest Location (PM10; VOC)	Southeast (PM10; VOC)
08/12/2026 16:44	5.3	0.0100	7.2	0.0200	WNW	0.3	Northwest Location (PM10; VOC)	Southeast (PM10; VOC)
08/12/2026 16:45	5.1	0.0100	9.6	0.0200	NNW	0.4	Northwest Location (PM10; VOC)	Southeast (PM10; VOC)
08/12/2026 16:46	5.2	0.0100	8.9	0.0200	NNW	0.7	Northwest Location (PM10; VOC)	Southeast (PM10; VOC)
08/12/2026 16:47	5.4	0.0100	4.5	0.0200	NNW	0.7	Northwest Location (PM10; VOC)	Southeast (PM10; VOC)
08/12/2026 16:48	6.1	0.0100	3.9	0.0200	NNW	0.9	Northwest Location (PM10; VOC)	Southeast (PM10; VOC)
08/12/2026 16:49	4.9	0.0100	4.0	0.0200	NNW	0.7	Northwest Location (PM10; VOC)	Southeast (PM10; VOC)
08/12/2026 16:50	4.8	0.0100	3.7	0.0100	NNW	0.6	Northwest Location (PM10; VOC)	Southeast (PM10; VOC)
08/12/2026 16:51	5.1	0.0100	3.9	0.0100	SW	0.6	Northwest Location (PM10; VOC)	Southeast (PM10; VOC)
08/12/2026 16:52	5.3	0.0100	3.9	0.0100	W	0.4	Northwest Location (PM10; VOC)	Southeast (PM10; VOC)
08/12/2026 16:53	4.6	0.0100	3.7	0.0100	NNW	0.5	Northwest Location (PM10; VOC)	Southeast (PM10; VOC)
08/12/2026 16:54	4.6	0.0100	3.3	0.0100	NW	0.4	Northwest Location (PM10; VOC)	Southeast (PM10; VOC)
08/12/2026 16:55	5.3	0.0100	3.5	0.0100	WNW	0.4	Northwest Location (PM10; VOC)	Southeast (PM10; VOC)
08/12/2026 16:56	5.4	0.0100	3.7	0.0100	N	0.4	Northwest Location (PM10; VOC)	Southeast (PM10; VOC)
08/12/2026 16:57	6.0	0.0100	4.2	0.0100	NNW	0.4	Northwest Location (PM10; VOC)	Southeast (PM10; VOC)
08/12/2026 16:58	5.7	0.0100	4.8	0.0200	NNW	0.6	Northwest Location (PM10; VOC)	Southeast (PM10; VOC)
08/12/2026 16:59	5.5	0.0100	4.0	0.0200	N	0.5	Northwest Location (PM10; VOC)	Southeast (PM10; VOC)

LANGAN

SITE OBSERVATION REPORT

PROJECT No.: 170933501	**CLIENT:**	**DATE:**	Thursday, August 13, 2026
PROJECT: 21 Denton Place	2123 Denton LLC Brooklyn, NY 11203	**WEATHER:**	Partially Cloudy, 72.9 – 94.5 ^{0}F Wind: NNW @ 0.4 – 2.7 mph
LOCATION: Brooklyn, New York		**TIME:**	7:00 am – 5:15 PM
NYSDEC SITE ID: 224133		**MONITOR:**	Jennifer Samuel

EQUIPMENT:
COMACCHIO MC-15 HT
CAT 314E
Geoprobe 6011DT
Ingersoll Rand 185

PRESENT AT SITE:
Langan: Jennifer Samuel
B. Contracting Group: Diego Miguel Jarroo
Visitors: Charles Lambert (WSP), Erick Bower (NYSDEC)

OBSERVATIONS, DISCUSSIONS, TEST RESULTS, ETC.:

Langan observed and documented air quality throughout drilling operations and groundwater amendment injections. Work performed is in accordance with the Interim Remedial Measures Work Plan as approved by the New York State Department of Environmental Conservation (NYSDEC) approval letter dated June 10, 2026.

Site Activities

- B. Contracting Group drilled 6 pile alongside the northern wall and 6 piles along the northeastern wall border.

Material Tracking

- No material imported/exported

Cc:	D. Winslow, B. Parekh, M. Del Balzo, M. Heye	By:	Jennifer Samuel **Langan, D.P.C.**

CAMP Activities

- Langan performed community air monitoring at the perimeter of the site at one upwind and one downwind location during ground-intrusive work, however due to equipment issues the northwest station was not reporting data. Implementation of the Community Air Monitoring Plan (CAMP) included air monitoring for particulate matter for particulates less than 10 µm in diameter (PM10) and VOCs. No VOCs or particulates exceeded the action levels established in the southeastern Station in the site-specific CAMP.
- Fugitive dust and odors were not observed leaving the site.

Cc:	D. Winslow, B. Parekh, M. Del Balzo, M. Heye	By:	Jennifer Samuel **Langan, D.P.C.**

Site Photographs



Photo 1: B. Contracting Group spraying water on completed pile drilling alongside northeastern wall.



Photo 2: B. Contracting Group pile drilling alongside northern wall.

Cc:	D. Winslow, B. Parekh, M. Del Balzo, M. Heye	By:	Jennifer Samuel
			Langan, D.P.C.

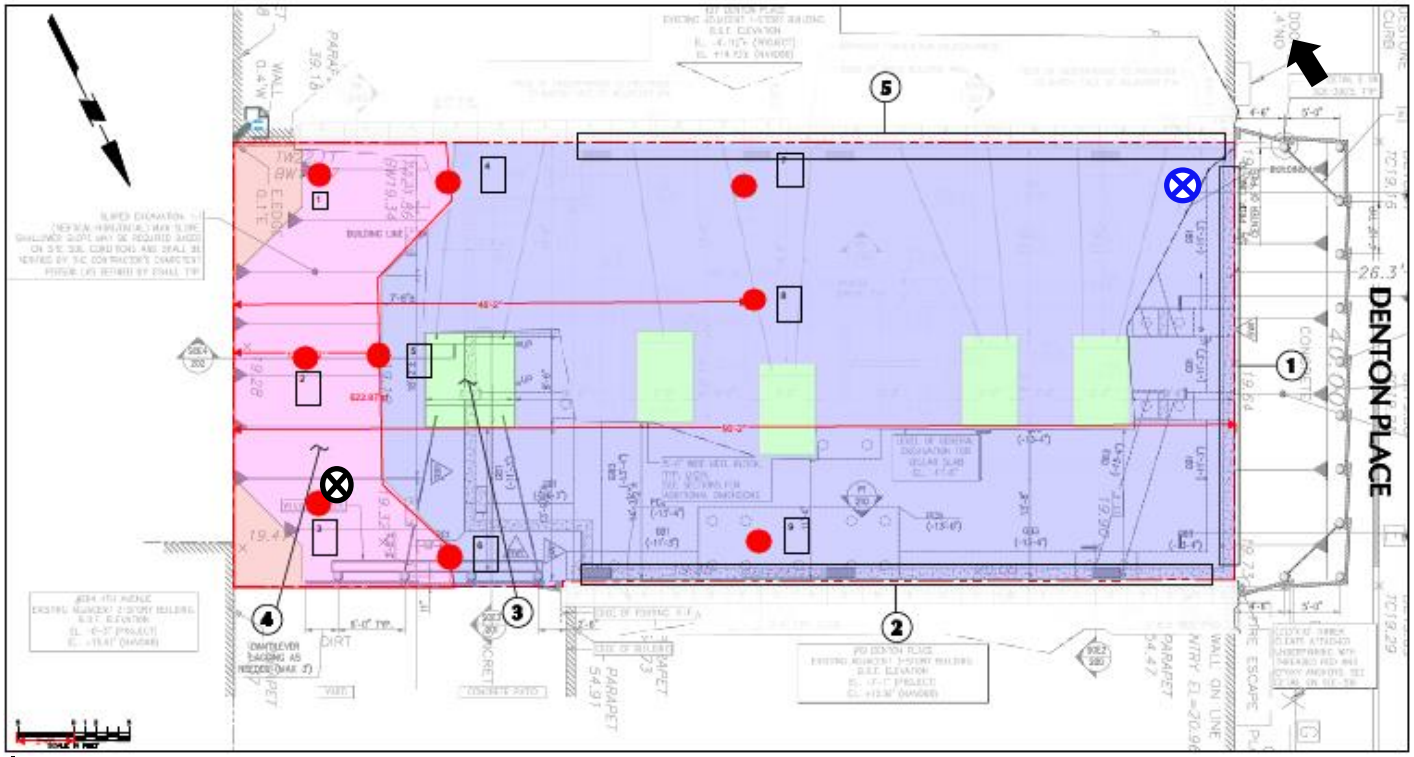

Legend:

Upwind CAMP Station

Downwind CAMP Station

Prevailing Wind Direction

Cc:	D. Winslow, B. Parekh, M. Del Balzo, M. Heye	By:	Jennifer Samuel
			Langan, D.P.C.



Cc:	D. Winslow, B. Parekh, M. Del Balzo, M. Heye	By:	Jennifer Samuel **Langan, D.P.C.**

LANGAN	Site Contribution v7.1.26 Report	170933501 - 21 Denton Pl - SQ-73246	
		Report Period	
		From:	08/13/2026 07:00
		To:	08/13/2026 17:00
		PM10 Action Level:	150 µg/m³
		VOC Action Level:	5 ppm

Daily Environmental Summary	Temp (°F)	Relative Humidity (%)	Barometer (inHg)	Wind Speed (mph)	Prevailing Wind Direction
08/13/2026	72.9 - 94.5	42.8 - 81.6	29.9 - 30.8	0.4 - 2.7	NNW

Daily Monitoring Summary	PM10 (µg/m³)	Time	VOC (ppm)	Time
Min Contribution (15 min avg.) - 8/13/2026	-	-	-	-
Max Contribution (15 min avg.) - 8/13/2026	-	-	-	-
Daily Avg. Contribution (15 min avg.) - 8/13/2026	-	-	-	-

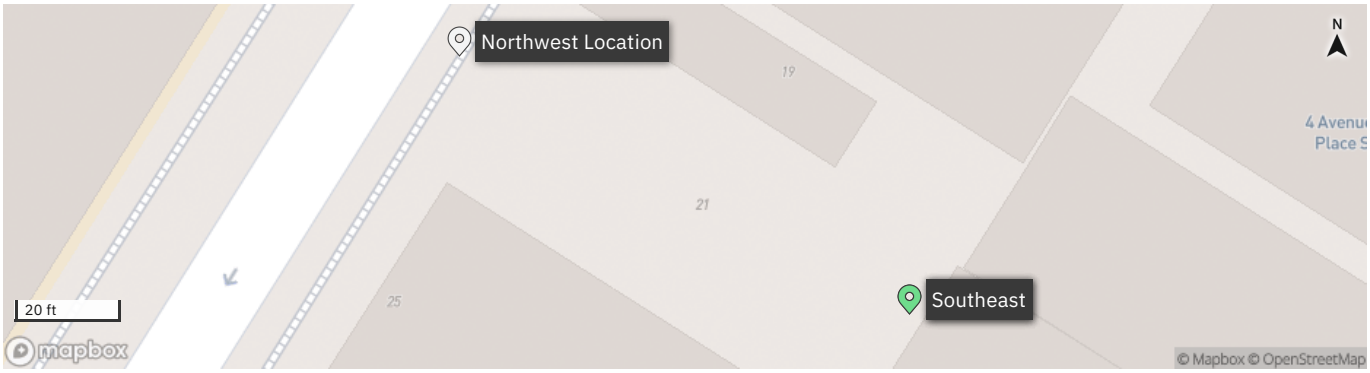

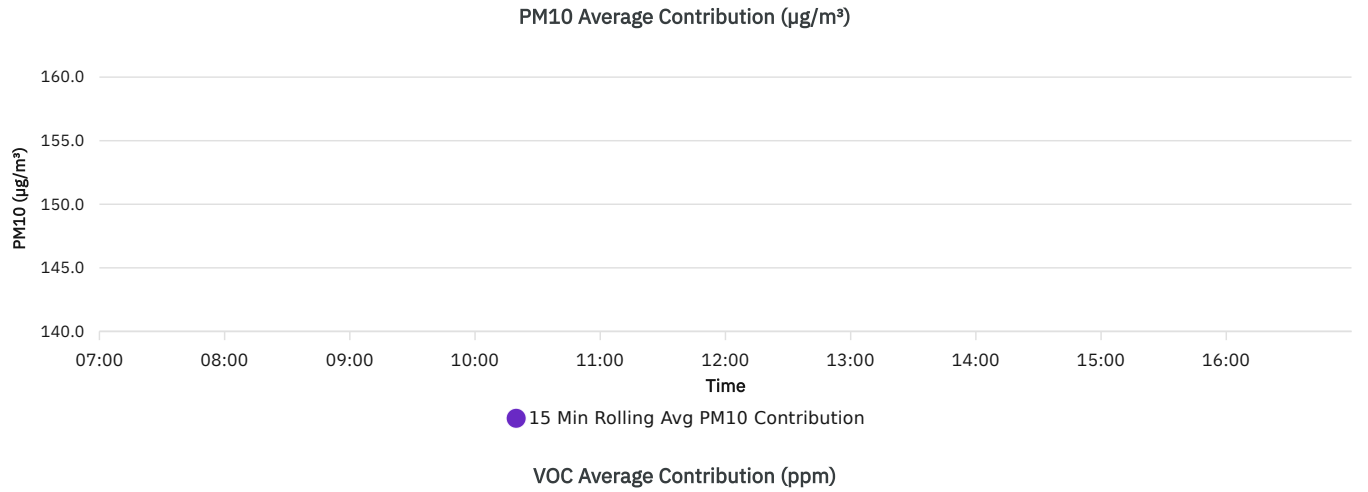

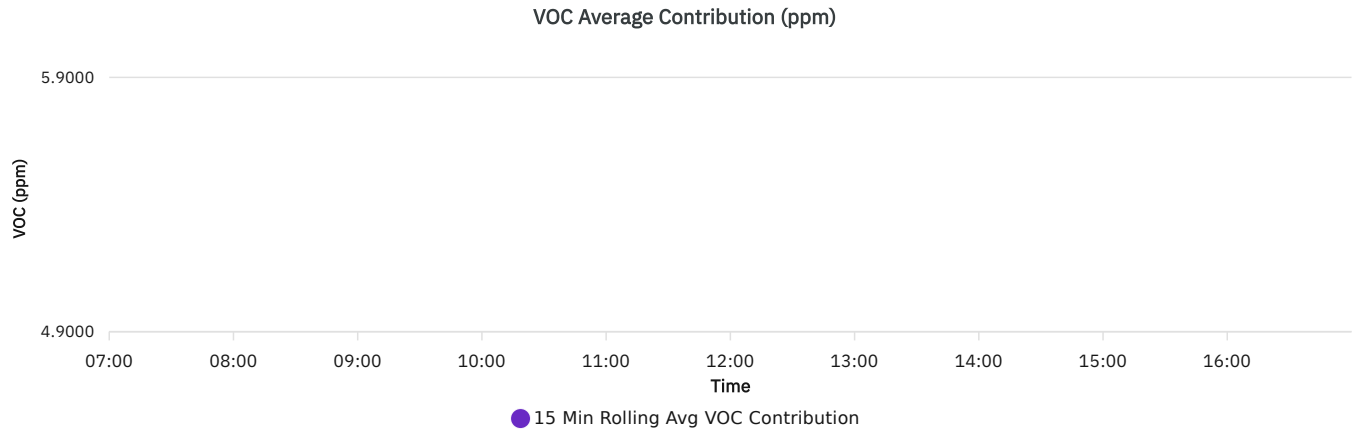

Northwest Location

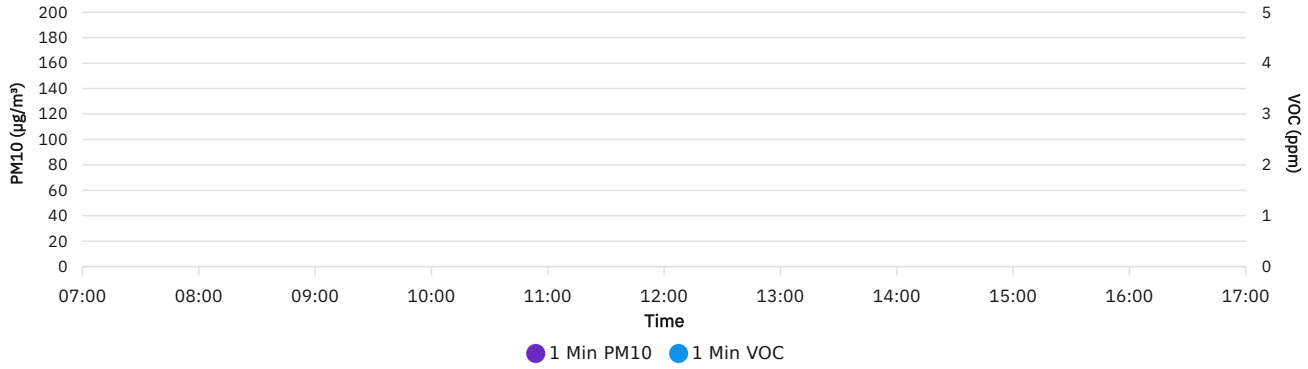

Southeast

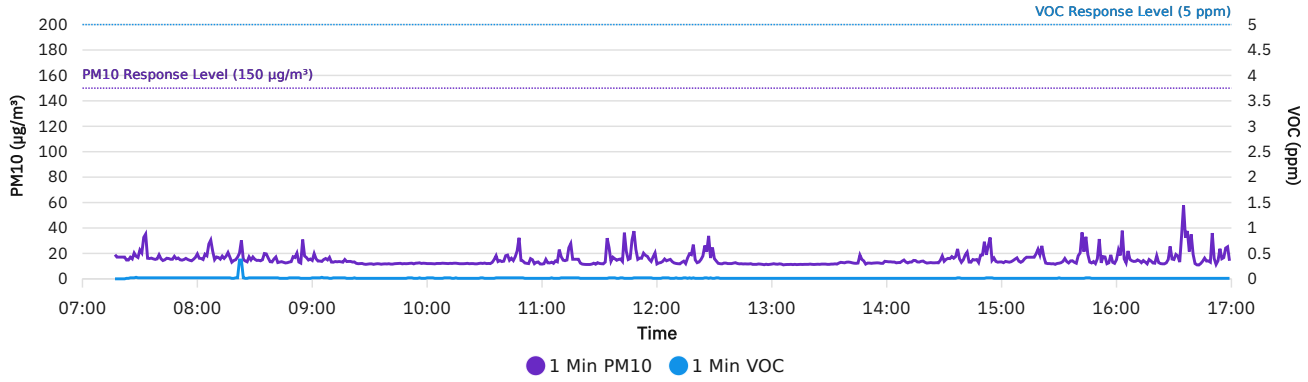

Air Monitoring Data by Location: 1 Min Data

Date/Time	Northwest Location PM10 (µg/m³)	Northwest Location VOC (ppm)	Southeast PM10 (µg/m³)	Southeast VOC (ppm)	Wind Direction	Wind Speed	Upwind	Downwind
08/13/2026 07:17			19.0	0.0000	W	1.0		
08/13/2026 07:18			17.1	0.0000	WNW	0.5		
08/13/2026 07:19			17.1	0.0000	WSW	0.6		
08/13/2026 07:20			17.1	0.0000	W	0.4		
08/13/2026 07:21			17.1	0.0000	WSW	0.4		
08/13/2026 07:22			17.1	0.0000	NW	0.4		
08/13/2026 07:23			14.8	0.0100	NW	0.6		
08/13/2026 07:24			14.8	0.0100	NW	0.4		
08/13/2026 07:25			17.0	0.0200	NNW	0.6		
08/13/2026 07:26			15.7	0.0200	NNW	0.6		
08/13/2026 07:27			20.3	0.0200	WNW	0.3		
08/13/2026 07:28			17.8	0.0300	WNW	0.5		
08/13/2026 07:29			16.8	0.0200	NW	0.5		
08/13/2026 07:30			22.7	0.0200	WNW	0.4		
08/13/2026 07:31			20.4	0.0200	WNW	0.5		
08/13/2026 07:32			32.6	0.0200	NW	0.4		
08/13/2026 07:33			35.2	0.0200	WNW	0.6		
08/13/2026 07:34			16.2	0.0200	N	0.4		
08/13/2026 07:35			16.0	0.0200	NNW	0.5		
08/13/2026 07:36			16.3	0.0200	WSW	0.3		
08/13/2026 07:37			15.7	0.0200	WSW	0.3		
08/13/2026 07:38			15.3	0.0200	NNW	0.4		
08/13/2026 07:39			15.7	0.0200	N	0.4		
08/13/2026 07:40			18.9	0.0200	NW	0.5		
08/13/2026 07:41			15.8	0.0200	NNE	0.5		
08/13/2026 07:42			14.4	0.0200	NNW	0.7		
08/13/2026 07:43			15.0	0.0200	NNE	0.4		
08/13/2026 07:44			16.2	0.0200	N	0.4		
08/13/2026 07:45			16.0	0.0200	SW	0.3		
08/13/2026 07:46			15.4	0.0200	NW	0.6		
08/13/2026 07:47			15.4	0.0200	NW	0.6		
08/13/2026 07:48			17.7	0.0200	WNW	0.7		
08/13/2026 07:49			15.8	0.0200	SW	0.5		
08/13/2026 07:50			16.4	0.0200	WNW	0.6		
08/13/2026 07:51			15.0	0.0200	NE	0.4		
08/13/2026 07:52			14.7	0.0200	WNW	0.6		
08/13/2026 07:53			15.2	0.0200	NW	0.4		
08/13/2026 07:54			16.1	0.0200	NW	0.5		
08/13/2026 07:55			15.2	0.0200	NW	0.5		
08/13/2026 07:56			14.6	0.0200	N	0.3		
08/13/2026 07:57			14.2	0.0200	N	0.5		
08/13/2026 07:58			15.4	0.0200	N	0.4		
08/13/2026 07:59			16.9	0.0200	NW	0.3		
08/13/2026 08:00			19.6	0.0200	NW	0.4		
08/13/2026 08:01			16.2	0.0200	NW	0.4		
08/13/2026 08:02			16.0	0.0200	NNW	0.3		
08/13/2026 08:03			15.2	0.0200	WSW	0.6		
08/13/2026 08:04			19.4	0.0200	NW	0.4		
08/13/2026 08:05			18.2	0.0200	WSW	0.5		
08/13/2026 08:06			27.4	0.0200	NW	0.4		
08/13/2026 08:07			30.5	0.0200	NW	0.6		
08/13/2026 08:08			21.8	0.0200	W	0.6		
08/13/2026 08:09			15.1	0.0200	NW	0.5		
08/13/2026 08:10			17.2	0.0200	WSW	0.7		
08/13/2026 08:11			16.8	0.0200	WSW	0.8		
08/13/2026 08:12			15.5	0.0200	NNW	0.6		
08/13/2026 08:13			17.9	0.0200	NNW	0.5		

Date/Time	Northwest Location PM10 (µg/m³)	Northwest Location VOC (ppm)	Southeast PM10 (µg/m³)	Southeast VOC (ppm)	Wind Direction	Wind Speed	Upwind	Downwind
08/13/2026 08:14			16.1	0.0200	N	0.5		
08/13/2026 08:15			17.8	0.0200	N	0.4		
08/13/2026 08:16			20.7	0.0200	NW	0.3		
08/13/2026 08:17			17.0	0.0200	WNW	0.6		
08/13/2026 08:18			13.1	0.0100	NNE	0.6		
08/13/2026 08:19			14.4	0.0100	WNW	0.6		
08/13/2026 08:20			15.0	0.0200	NW	0.4		
08/13/2026 08:21			17.1	0.0200	NW	0.3		
08/13/2026 08:22			20.2	0.3700	W	0.4		
08/13/2026 08:23			30.2	0.3700	NNW	0.5		
08/13/2026 08:24			15.2	0.0200	NW	0.5		
08/13/2026 08:25			14.1	0.0100	N	0.5		
08/13/2026 08:26			13.4	0.0100	WSW	0.5		
08/13/2026 08:27			17.3	0.0200	NW	0.7		
08/13/2026 08:28			14.9	0.0200	NNW	0.5		
08/13/2026 08:29			17.2	0.0200	SSW	0.5		
08/13/2026 08:30			15.4	0.0200	NNW	0.3		
08/13/2026 08:31			14.5	0.0200	WSW	0.7		
08/13/2026 08:32			14.6	0.0200	WNW	0.8		
08/13/2026 08:33			14.2	0.0200	NW	0.7		
08/13/2026 08:34			15.0	0.0200	WNW	0.5		
08/13/2026 08:35			19.9	0.0200	W	0.6		
08/13/2026 08:36			19.6	0.0200	WSW	0.9		
08/13/2026 08:37			16.4	0.0200	NW	0.7		
08/13/2026 08:38			13.5	0.0200	NNE	0.6		
08/13/2026 08:39			13.3	0.0200	NE	0.8		
08/13/2026 08:40			15.6	0.0200	NNW	0.6		
08/13/2026 08:41			17.2	0.0200	NNW	0.8		
08/13/2026 08:42			12.8	0.0200	NNW	0.7		
08/13/2026 08:43			13.2	0.0100	NNW	0.6		
08/13/2026 08:44			13.5	0.0100	N	0.5		
08/13/2026 08:45			13.0	0.0100	N	0.4		
08/13/2026 08:46			12.5	0.0100	NW	0.5		
08/13/2026 08:47			12.7	0.0100	S	0.9		
08/13/2026 08:48			13.2	0.0200	S	0.8		
08/13/2026 08:49			13.5	0.0200	NNE	0.4		
08/13/2026 08:50			17.4	0.0200	SW	0.5		
08/13/2026 08:51			16.8	0.0200	WNW	0.7		
08/13/2026 08:52			20.2	0.0200	NNE	0.5		
08/13/2026 08:53			13.2	0.0200	N	0.6		
08/13/2026 08:54			12.4	0.0100	W	0.7		
08/13/2026 08:55			30.9	0.0100	W	0.6		
08/13/2026 08:56			18.0	0.0100	NW	0.6		
08/13/2026 08:57			16.7	0.0100	NNW	1.0		
08/13/2026 08:58			14.8	0.0100	NW	0.5		
08/13/2026 08:59			15.6	0.0100	NW	0.5		
08/13/2026 09:00			14.5	0.0200	WSW	0.8		
08/13/2026 09:01			19.8	0.0200	W	0.4		
08/13/2026 09:02			15.7	0.0200	S	0.4		
08/13/2026 09:03			14.0	0.0200	W	0.6		
08/13/2026 09:04			14.0	0.0200	NW	0.5		
08/13/2026 09:05			13.7	0.0300	NNW	0.9		
08/13/2026 09:06			15.2	0.0200	W	0.8		
08/13/2026 09:07			16.0	0.0200	NW	0.7		
08/13/2026 09:08			14.9	0.0200	NNE	0.6		
08/13/2026 09:09			16.9	0.0100	N	0.6		
08/13/2026 09:10			13.2	0.0100	NW	0.6		
08/13/2026 09:11			13.1	0.0200	NNW	0.5		

Date/Time	Northwest Location PM10 (µg/m³)	Northwest Location VOC (ppm)	Southeast PM10 (µg/m³)	Southeast VOC (ppm)	Wind Direction	Wind Speed	Upwind	Downwind
08/13/2026 09:12			13.6	0.0200	N	0.3		
08/13/2026 09:13			13.4	0.0200	NNW	0.6		
08/13/2026 09:14			13.6	0.0200	NW	0.6		
08/13/2026 09:15			13.4	0.0200	NNW	0.6		
08/13/2026 09:16			13.1	0.0200	N	0.4		
08/13/2026 09:17			15.2	0.0200	N	0.7		
08/13/2026 09:18			13.6	0.0100	N	0.6		
08/13/2026 09:19			13.7	0.0100	NNW	0.5		
08/13/2026 09:20			13.7	0.0100	NW	0.7		
08/13/2026 09:21			13.2	0.0100	NW	0.6		
08/13/2026 09:22			13.3	0.0200	NNE	0.7		
08/13/2026 09:23			12.2	0.0100	N	0.6		
08/13/2026 09:24			11.9	0.0100	N	0.9		
08/13/2026 09:25			12.0	0.0100	N	1.0		
08/13/2026 09:26			12.1	0.0100	WSW	0.6		
08/13/2026 09:27			11.6	0.0100	WNW	0.7		
08/13/2026 09:28			11.4	0.0100	N	0.4		
08/13/2026 09:29			11.6	0.0100	N	0.5		
08/13/2026 09:30			11.8	0.0100	NW	0.6		
08/13/2026 09:31			11.8	0.0100	NW	0.8		
08/13/2026 09:32			11.4	0.0100	NW	0.7		
08/13/2026 09:33			11.7	0.0100	NNW	0.5		
08/13/2026 09:34			11.9	0.0100	W	0.8		
08/13/2026 09:35			11.8	0.0100	NW	0.6		
08/13/2026 09:36			11.5	0.0100	NNW	0.6		
08/13/2026 09:37			11.7	0.0100	NW	0.5		
08/13/2026 09:38			11.8	0.0100	N	0.4		
08/13/2026 09:39			11.7	0.0100	N	0.6		
08/13/2026 09:40			11.9	0.0100	NNW	0.5		
08/13/2026 09:41			11.6	0.0100	NNW	0.5		
08/13/2026 09:42			11.6	0.0100	N	0.3		
08/13/2026 09:43			11.9	0.0100	NNW	0.7		
08/13/2026 09:44			12.0	0.0100	NW	0.8		
08/13/2026 09:45			12.1	0.0100	WNW	0.6		
08/13/2026 09:46			12.2	0.0100	WNW	0.5		
08/13/2026 09:47			11.8	0.0100	NNW	0.5		
08/13/2026 09:48			12.0	0.0100	NNW	0.7		
08/13/2026 09:49			11.9	0.0100	NW	0.3		
08/13/2026 09:50			12.0	0.0200	NNW	0.6		
08/13/2026 09:51			12.2	0.0200	N	0.5		
08/13/2026 09:52			12.3	0.0200	N	0.6		
08/13/2026 09:53			11.8	0.0100	N	0.3		
08/13/2026 09:54			12.3	0.0100	N	0.7		
08/13/2026 09:55			12.4	0.0100	NNW	0.6		
08/13/2026 09:56			12.6	0.0200	NNW	0.7		
08/13/2026 09:57			12.1	0.0100	NNE	0.7		
08/13/2026 09:58			12.3	0.0100	WNW	0.6		
08/13/2026 09:59			12.2	0.0100	WNW	0.5		
08/13/2026 10:00			12.0	0.0200	N	0.4		
08/13/2026 10:01			12.0	0.0200	WSW	0.6		
08/13/2026 10:02			12.0	0.0200	N	0.5		
08/13/2026 10:03			11.9	0.0200	WNW	0.4		
08/13/2026 10:04			11.8	0.0100	NW	0.7		
08/13/2026 10:05			12.1	0.0100	W	0.5		
08/13/2026 10:06			12.1	0.0100	NNW	0.4		
08/13/2026 10:07			12.1	0.0100	WNW	0.5		
08/13/2026 10:08			12.3	0.0100	NNW	0.3		
08/13/2026 10:09			12.2	0.0200	NNW	0.8		

Date/Time	Northwest Location PM10 (µg/m³)	Northwest Location VOC (ppm)	Southeast PM10 (µg/m³)	Southeast VOC (ppm)	Wind Direction	Wind Speed	Upwind	Downwind
08/13/2026 10:10			12.1	0.0200	W	0.6		
08/13/2026 10:11			12.0	0.0200	NW	0.8		
08/13/2026 10:12			12.2	0.0200	NW	0.5		
08/13/2026 10:13			12.1	0.0100	WNW	0.6		
08/13/2026 10:14			12.3	0.0100	N	0.3		
08/13/2026 10:15			12.3	0.0200	NNW	0.4		
08/13/2026 10:16			12.1	0.0100	SE	0.3		
08/13/2026 10:17			11.9	0.0100	NNW	0.5		
08/13/2026 10:18			11.9	0.0100	N	0.8		
08/13/2026 10:19			11.9	0.0100	WNW	0.4		
08/13/2026 10:20			12.0	0.0100	NNE	0.5		
08/13/2026 10:21			12.2	0.0100	W	0.5		
08/13/2026 10:22			11.9	0.0100	NW	0.5		
08/13/2026 10:23			12.0	0.0100	NW	0.4		
08/13/2026 10:24			12.0	0.0100	NNW	0.4		
08/13/2026 10:25			11.8	0.0100	W	0.4		
08/13/2026 10:26			11.8	0.0100	N	0.7		
08/13/2026 10:27			12.1	0.0100	NNW	0.7		
08/13/2026 10:28			12.3	0.0200	NNW	0.5		
08/13/2026 10:29			12.1	0.0200	N	0.4		
08/13/2026 10:30			12.4	0.0100	W	0.5		
08/13/2026 10:31			12.0	0.0100	WNW	0.3		
08/13/2026 10:32			12.1	0.0100	N	0.6		
08/13/2026 10:33			12.0	0.0100	E	0.5		
08/13/2026 10:34			13.0	0.0100	N	0.4		
08/13/2026 10:35			15.2	0.0100	NNW	0.5		
08/13/2026 10:36			18.2	0.0200	N	0.6		
08/13/2026 10:37			13.6	0.0200	NNW	0.8		
08/13/2026 10:38			14.4	0.0200	N	0.9		
08/13/2026 10:39			13.6	0.0200	S	0.7		
08/13/2026 10:40			13.9	0.0200	W	0.5		
08/13/2026 10:41			18.2	0.0200	NW	0.4		
08/13/2026 10:42			18.7	0.0200	WNW	0.8		
08/13/2026 10:43			14.6	0.0200	NNW	0.7		
08/13/2026 10:44			16.2	0.0200	W	0.6		
08/13/2026 10:45			14.4	0.0200	NNE	0.4		
08/13/2026 10:46			17.4	0.0200	NE	0.5		
08/13/2026 10:47			22.0	0.0200	W	0.6		
08/13/2026 10:48			32.3	0.0200	W	0.7		
08/13/2026 10:49			14.5	0.0200	N	0.8		
08/13/2026 10:50			14.0	0.0200	N	0.7		
08/13/2026 10:51			12.5	0.0100	N	0.6		
08/13/2026 10:52			12.2	0.0100	NNE	0.3		
08/13/2026 10:53			12.0	0.0100	N	0.4		
08/13/2026 10:54			15.9	0.0100	SW	0.7		
08/13/2026 10:55			15.0	0.0100	NW	1.1		
08/13/2026 10:56			11.9	0.0100	N	0.7		
08/13/2026 10:57			13.0	0.0100	NNE	0.6		
08/13/2026 10:58			13.3	0.0100	NNW	0.5		
08/13/2026 10:59			11.7	0.0100	N	0.6		
08/13/2026 11:00			11.6	0.0100	N	0.5		
08/13/2026 11:01			11.9	0.0100	N	0.5		
08/13/2026 11:02			15.3	0.0100	NW	0.6		
08/13/2026 11:03			12.6	0.0100	N	0.6		
08/13/2026 11:04			12.5	0.0100	NW	0.8		
08/13/2026 11:05			13.1	0.0200	NNW	0.6		
08/13/2026 11:06			12.2	0.0100	NNW	0.6		
08/13/2026 11:07			14.1	0.0100	N	0.6		

Date/Time	Northwest Location PM10 (µg/m³)	Northwest Location VOC (ppm)	Southeast PM10 (µg/m³)	Southeast VOC (ppm)	Wind Direction	Wind Speed	Upwind	Downwind
08/13/2026 11:08			13.4	0.0100	N	0.4		
08/13/2026 11:09			23.0	0.0100	NNW	0.3		
08/13/2026 11:10			17.4	0.0200	N	0.4		
08/13/2026 11:11			14.7	0.0200	NW	0.5		
08/13/2026 11:12			14.3	0.0200	W	0.7		
08/13/2026 11:13			14.8	0.0200	N	0.3		
08/13/2026 11:14			24.5	0.0200	N	0.6		
08/13/2026 11:15			27.7	0.0200	WNW	0.6		
08/13/2026 11:16			15.4	0.0200	NNW	0.3		
08/13/2026 11:17			15.4	0.0200	NW	0.6		
08/13/2026 11:18			15.4	0.0200	SW	0.5		
08/13/2026 11:19			15.4	0.0200	ESE	0.4		
08/13/2026 11:20			12.4	0.0100	NW	0.8		
08/13/2026 11:21			11.6	0.0100	WSW	0.6		
08/13/2026 11:22			11.4	0.0100	NW	0.4		
08/13/2026 11:23			11.3	0.0100	W	0.4		
08/13/2026 11:24			11.3	0.0100	NNE	0.8		
08/13/2026 11:25			11.3	0.0100	WSW	0.8		
08/13/2026 11:26			11.6	0.0100	WNW	0.4		
08/13/2026 11:27			12.3	0.0100	WNW	0.4		
08/13/2026 11:28			11.5	0.0100	NW	0.4		
08/13/2026 11:29			12.7	0.0100	NW	0.8		
08/13/2026 11:30			12.1	0.0100	W	0.7		
08/13/2026 11:31			11.9	0.0100	NNW	0.4		
08/13/2026 11:32			11.8	0.0100	NNE	0.5		
08/13/2026 11:33			13.2	0.0100	NNW	0.6		
08/13/2026 11:34			32.0	0.0100	W	0.7		
08/13/2026 11:35			24.5	0.0200	SSW	0.4		
08/13/2026 11:36			13.8	0.0200	W	0.4		
08/13/2026 11:37			17.0	0.0200	N	0.5		
08/13/2026 11:38			15.8	0.0200	NNW	0.4		
08/13/2026 11:39			14.6	0.0100	NW	0.7		
08/13/2026 11:40			15.3	0.0100	N	0.4		
08/13/2026 11:41			15.6	0.0200	NW	0.5		
08/13/2026 11:42			13.7	0.0200	NNW	0.7		
08/13/2026 11:43			36.3	0.0100	WNW	0.6		
08/13/2026 11:44			21.6	0.0100	W	0.5		
08/13/2026 11:45			15.2	0.0100	S	0.5		
08/13/2026 11:46			16.0	0.0100	NW	0.6		
08/13/2026 11:47			30.7	0.0100	WNW	0.5		
08/13/2026 11:48			37.5	0.0200	NW	0.6		
08/13/2026 11:49			23.1	0.0200	NNW	0.6		
08/13/2026 11:50			15.3	0.0200	NW	0.3		
08/13/2026 11:51			16.3	0.0200	NW	0.4		
08/13/2026 11:52			16.2	0.0200	NE	0.2		
08/13/2026 11:53			20.2	0.0200	NW	0.4		
08/13/2026 11:54			18.5	0.0200	W	0.6		
08/13/2026 11:55			17.7	0.0200	NNW	0.3		
08/13/2026 11:56			15.3	0.0200	NNW	0.5		
08/13/2026 11:57			13.7	0.0200	NNE	0.5		
08/13/2026 11:58			17.3	0.0100	NNW	0.6		
08/13/2026 11:59			20.4	0.0100	ENE	0.8		
08/13/2026 12:00			11.7	0.0100	NNW	0.7		
08/13/2026 12:01			12.5	0.0100	WNW	0.4		
08/13/2026 12:02			12.8	0.0100	NW	0.6		
08/13/2026 12:03			13.7	0.0200	SW	0.5		
08/13/2026 12:04			15.6	0.0200	NNW	0.5		
08/13/2026 12:05			14.2	0.0200	NNW	0.4		

Date/Time	Northwest Location PM10 (µg/m³)	Northwest Location VOC (ppm)	Southeast PM10 (µg/m³)	Southeast VOC (ppm)	Wind Direction	Wind Speed	Upwind	Downwind
08/13/2026 12:06			14.8	0.0200	NNE	0.4		
08/13/2026 12:07			15.3	0.0100	NNW	0.6		
08/13/2026 12:08			13.5	0.0100	NE	0.4		
08/13/2026 12:09			12.5	0.0100	SSW	0.7		
08/13/2026 12:10			12.1	0.0200	N	0.6		
08/13/2026 12:11			11.9	0.0100	N	0.4		
08/13/2026 12:12			11.8	0.0100	NNW	0.6		
08/13/2026 12:13			13.0	0.0100	WNW	0.6		
08/13/2026 12:14			13.9	0.0200	NE	0.6		
08/13/2026 12:15			12.0	0.0200	WSW	0.4		
08/13/2026 12:16			16.4	0.0100	NNW	0.5		
08/13/2026 12:17			19.7	0.0200	NW	0.4		
08/13/2026 12:18			19.0	0.0100	WSW	0.7		
08/13/2026 12:19			26.9	0.0200	NNW	0.5		
08/13/2026 12:20			14.9	0.0100	NNE	0.7		
08/13/2026 12:21			12.7	0.0100	NW	0.8		
08/13/2026 12:22			13.3	0.0100	W	0.7		
08/13/2026 12:23			15.2	0.0100	SSE	0.4		
08/13/2026 12:24			18.0	0.0100	SW	0.6		
08/13/2026 12:25			26.2	0.0200	NNW	0.4		
08/13/2026 12:26			21.3	0.0200	WNW	0.8		
08/13/2026 12:27			33.8	0.0100	NW	0.6		
08/13/2026 12:28			16.4	0.0200	NNE	0.4		
08/13/2026 12:29			24.6	0.0100	N	0.5		
08/13/2026 12:30			15.9	0.0100	NE	0.5		
08/13/2026 12:31			14.0	0.0200	N	0.8		
08/13/2026 12:32			12.2	0.0200	N	0.9		
08/13/2026 12:33			11.9	0.0100	NNE	0.3		
08/13/2026 12:34			11.8	0.0100	NNW	0.3		
08/13/2026 12:35			12.4	0.0100	W	0.8		
08/13/2026 12:36			12.4	0.0100	NNE	0.2		
08/13/2026 12:37			12.0	0.0100	N	0.6		
08/13/2026 12:38			12.0	0.0100	NNW	0.5		
08/13/2026 12:39			12.0	0.0100	NE	0.2		
08/13/2026 12:40			12.4	0.0100	WSW	0.8		
08/13/2026 12:41			12.7	0.0100	N	0.2		
08/13/2026 12:42			12.1	0.0100	NW	0.3		
08/13/2026 12:43			11.8	0.0100	WNW	0.6		
08/13/2026 12:44			11.9	0.0100	N	0.7		
08/13/2026 12:45			11.7	0.0100	NE	0.6		
08/13/2026 12:46			11.8	0.0100	N	0.6		
08/13/2026 12:47			11.7	0.0100	NW	0.6		
08/13/2026 12:48			11.7	0.0100	NE	0.6		
08/13/2026 12:49			11.9	0.0100	NNW	1.0		
08/13/2026 12:50			11.4	0.0100	N	0.6		
08/13/2026 12:51			11.4	0.0100	N	0.8		
08/13/2026 12:52			11.4	0.0100	NW	0.6		
08/13/2026 12:53			11.7	0.0100	NNW	0.6		
08/13/2026 12:54			11.6	0.0100	NNW	0.5		
08/13/2026 12:55			11.4	0.0100	NNW	0.8		
08/13/2026 12:56			11.1	0.0100	NNW	0.6		
08/13/2026 12:57			11.5	0.0100	N	0.9		
08/13/2026 12:58			11.2	0.0100	NNW	0.8		
08/13/2026 12:59			11.4	0.0100	N	0.7		
08/13/2026 13:00			11.6	0.0100	SSW	0.6		
08/13/2026 13:01			11.9	0.0100	WNW	0.6		
08/13/2026 13:02			11.6	0.0100	SW	0.9		
08/13/2026 13:03			11.5	0.0100	ENE	0.6		

Date/Time	Northwest Location PM10 (µg/m³)	Northwest Location VOC (ppm)	Southeast PM10 (µg/m³)	Southeast VOC (ppm)	Wind Direction	Wind Speed	Upwind	Downwind
08/13/2026 13:04			11.8	0.0100	N	0.7		
08/13/2026 13:05			11.6	0.0100	NNW	0.7		
08/13/2026 13:06			11.0	0.0100	N	0.5		
08/13/2026 13:07			11.2	0.0100	N	0.6		
08/13/2026 13:08			11.3	0.0100	NW	0.6		
08/13/2026 13:09			11.3	0.0100	N	0.4		
08/13/2026 13:10			11.4	0.0100	W	0.6		
08/13/2026 13:11			11.2	0.0100	NNW	0.7		
08/13/2026 13:12			11.4	0.0100	WNW	0.6		
08/13/2026 13:13			11.2	0.0100	W	0.7		
08/13/2026 13:14			11.3	0.0100	N	0.6		
08/13/2026 13:15			11.4	0.0100	NNW	0.3		
08/13/2026 13:16			11.3	0.0100	E	0.5		
08/13/2026 13:17			11.4	0.0100	WNW	0.7		
08/13/2026 13:18			11.4	0.0100	N	0.4		
08/13/2026 13:19			11.4	0.0100	E	0.5		
08/13/2026 13:20			11.6	0.0100	N	0.8		
08/13/2026 13:21			11.4	0.0100	NNE	0.8		
08/13/2026 13:22			11.3	0.0100	WNW	0.7		
08/13/2026 13:23			11.4	0.0100	NNE	0.7		
08/13/2026 13:24			11.5	0.0100	N	0.4		
08/13/2026 13:25			11.4	0.0100	SW	0.5		
08/13/2026 13:26			11.6	0.0100	WSW	0.9		
08/13/2026 13:27			11.6	0.0100	WNW	0.8		
08/13/2026 13:28			11.6	0.0100	W	0.6		
08/13/2026 13:29			11.4	0.0100	NW	0.5		
08/13/2026 13:30			11.4	0.0100	SW	0.5		
08/13/2026 13:31			11.6	0.0100	W	0.5		
08/13/2026 13:32			11.6	0.0100	NNW	0.8		
08/13/2026 13:33			11.8	0.0100	NW	0.8		
08/13/2026 13:34			11.6	0.0100	N	0.2		
08/13/2026 13:35			12.4	0.0100	NNW	0.6		
08/13/2026 13:36			13.0	0.0100	W	0.4		
08/13/2026 13:37			12.8	0.0100	SW	0.5		
08/13/2026 13:38			12.6	0.0100	WSW	0.6		
08/13/2026 13:39			13.1	0.0100	N	0.7		
08/13/2026 13:40			13.2	0.0100	N	0.7		
08/13/2026 13:41			13.0	0.0100	S	0.7		
08/13/2026 13:42			12.6	0.0100	WSW	0.7		
08/13/2026 13:43			12.3	0.0100	WSW	0.7		
08/13/2026 13:44			12.2	0.0100	NW	0.6		
08/13/2026 13:45			12.4	0.0100	NNE	0.5		
08/13/2026 13:46			18.7	0.0100	W	0.7		
08/13/2026 13:47			15.3	0.0100	WNW	0.7		
08/13/2026 13:48			14.1	0.0100	W	0.6		
08/13/2026 13:49			11.6	0.0100	NNE	0.9		
08/13/2026 13:50			12.4	0.0100	NNW	0.5		
08/13/2026 13:51			12.4	0.0100	NW	0.7		
08/13/2026 13:52			12.2	0.0100	WNW	0.4		
08/13/2026 13:53			12.4	0.0100	WNW	0.6		
08/13/2026 13:54			12.5	0.0100	SW	0.8		
08/13/2026 13:55			12.6	0.0100	N	0.6		
08/13/2026 13:56			12.5	0.0100	NE	0.6		
08/13/2026 13:57			12.2	0.0100	W	0.5		
08/13/2026 13:58			12.2	0.0100	NNW	1.0		
08/13/2026 13:59			13.8	0.0100	NNW	1.1		
08/13/2026 14:00			13.6	0.0100	N	0.7		
08/13/2026 14:01			13.4	0.0100	NNE	0.6		

Date/Time	Northwest Location PM10 (µg/m³)	Northwest Location VOC (ppm)	Southeast PM10 (µg/m³)	Southeast VOC (ppm)	Wind Direction	Wind Speed	Upwind	Downwind
08/13/2026 14:02			13.4	0.0100	NNE	0.8		
08/13/2026 14:03			13.2	0.0100	W	0.7		
08/13/2026 14:04			13.2	0.0100	N	0.8		
08/13/2026 14:05			12.6	0.0100	N	0.8		
08/13/2026 14:06			12.8	0.0100	N	0.8		
08/13/2026 14:07			12.8	0.0100	W	0.6		
08/13/2026 14:08			13.9	0.0100	N	0.8		
08/13/2026 14:09			14.8	0.0100	NW	0.6		
08/13/2026 14:10			13.2	0.0100	N	0.7		
08/13/2026 14:11			12.5	0.0100	NNW	0.8		
08/13/2026 14:12			13.2	0.0100	ENE	0.6		
08/13/2026 14:13			13.2	0.0100	WNW	0.8		
08/13/2026 14:14			14.5	0.0100	NW	0.5		
08/13/2026 14:15			14.4	0.0100	SSW	0.5		
08/13/2026 14:16			13.3	0.0100	W	0.5		
08/13/2026 14:17			13.2	0.0100	N	0.5		
08/13/2026 14:18			13.8	0.0100	ESE	0.7		
08/13/2026 14:19			14.0	0.0100	NNE	0.9		
08/13/2026 14:20			13.0	0.0100	N	0.7		
08/13/2026 14:21			12.4	0.0100	NNE	0.7		
08/13/2026 14:22			12.6	0.0100	NE	0.6		
08/13/2026 14:23			12.8	0.0100	SW	1.2		
08/13/2026 14:24			12.6	0.0100	NNE	0.5		
08/13/2026 14:25			12.6	0.0100	NNE	0.5		
08/13/2026 14:26			12.7	0.0100	WNW	0.5		
08/13/2026 14:27			12.6	0.0100	NE	0.6		
08/13/2026 14:28			14.6	0.0100	WNW	0.8		
08/13/2026 14:29			18.0	0.0100	N	0.4		
08/13/2026 14:30			13.8	0.0100	NNW	0.8		
08/13/2026 14:31			15.3	0.0100	NNE	0.6		
08/13/2026 14:32			16.1	0.0100	NNE	1.0		
08/13/2026 14:33			15.9	0.0100	N	0.5		
08/13/2026 14:34			17.5	0.0100	NNE	0.5		
08/13/2026 14:35			16.2	0.0100	WSW	0.6		
08/13/2026 14:36			17.5	0.0100	NNW	0.8		
08/13/2026 14:37			23.5	0.0200	N	0.4		
08/13/2026 14:38			15.8	0.0200	NE	0.5		
08/13/2026 14:39			13.0	0.0100	ENE	0.8		
08/13/2026 14:40			15.0	0.0100	NW	0.6		
08/13/2026 14:41			18.8	0.0100	NNW	0.4		
08/13/2026 14:42			21.0	0.0100	N	0.6		
08/13/2026 14:43			13.2	0.0100	NNW	0.6		
08/13/2026 14:44			13.1	0.0100	WNW	0.5		
08/13/2026 14:45			15.2	0.0100	NNW	0.8		
08/13/2026 14:46			14.8	0.0100	W	0.7		
08/13/2026 14:47			15.2	0.0100	NNW	0.6		
08/13/2026 14:48			12.8	0.0100	NNE	0.5		
08/13/2026 14:49			18.6	0.0100	NE	0.6		
08/13/2026 14:50			18.8	0.0100	W	0.6		
08/13/2026 14:51			29.2	0.0100	NNW	0.4		
08/13/2026 14:52			18.9	0.0200	SW	0.9		
08/13/2026 14:53			25.9	0.0200	S	0.3		
08/13/2026 14:54			32.5	0.0200	W	0.9		
08/13/2026 14:55			14.5	0.0200	NNW	0.5		
08/13/2026 14:56			16.4	0.0100	ENE	1.0		
08/13/2026 14:57			13.7	0.0100	N	1.1		
08/13/2026 14:58			13.1	0.0100	ENE	0.5		
08/13/2026 14:59			13.3	0.0100	N	0.8		

Date/Time	Northwest Location PM10 (µg/m³)	Northwest Location VOC (ppm)	Southeast PM10 (µg/m³)	Southeast VOC (ppm)	Wind Direction	Wind Speed	Upwind	Downwind
08/13/2026 15:00			13.3	0.0100	NNE	0.9		
08/13/2026 15:01			12.7	0.0100	NW	0.7		
08/13/2026 15:02			13.7	0.0100	N	0.5		
08/13/2026 15:03			13.4	0.0100	W	1.0		
08/13/2026 15:04			13.1	0.0100	ESE	0.9		
08/13/2026 15:05			13.5	0.0100	E	0.7		
08/13/2026 15:06			14.4	0.0100	N	0.6		
08/13/2026 15:07			15.5	0.0100	W	0.4		
08/13/2026 15:08			16.5	0.0100	NNE	0.5		
08/13/2026 15:09			13.9	0.0100	SSW	0.9		
08/13/2026 15:10			13.0	0.0100	NNE	0.8		
08/13/2026 15:11			13.9	0.0100	N	1.0		
08/13/2026 15:12			15.8	0.0100	NE	0.4		
08/13/2026 15:13			17.0	0.0100	NNW	0.5		
08/13/2026 15:14			17.0	0.0100	NW	0.6		
08/13/2026 15:15			17.0	0.0100	SW	0.5		
08/13/2026 15:16			17.0	0.0100	N	0.7		
08/13/2026 15:17			17.0	0.0100	N	0.4		
08/13/2026 15:18			19.7	0.0100	N	0.4		
08/13/2026 15:19			23.3	0.0100	NNW	0.8		
08/13/2026 15:20			18.8	0.0100	NNW	0.9		
08/13/2026 15:21			25.9	0.0100	NNW	0.8		
08/13/2026 15:22			17.7	0.0100	W	0.5		
08/13/2026 15:23			12.4	0.0100	N	0.5		
08/13/2026 15:24			12.0	0.0100	NNE	0.6		
08/13/2026 15:25			12.0	0.0100	NNW	0.4		
08/13/2026 15:26			11.8	0.0100	W	0.6		
08/13/2026 15:27			11.9	0.0100	WSW	0.4		
08/13/2026 15:28			11.4	0.0100	SW	0.4		
08/13/2026 15:29			12.1	0.0100	NW	0.5		
08/13/2026 15:30			12.3	0.0200	WSW	0.7		
08/13/2026 15:31			12.7	0.0100	NNE	0.4		
08/13/2026 15:32			13.7	0.0100	NNE	0.5		
08/13/2026 15:33			16.0	0.0100	NE	0.4		
08/13/2026 15:34			13.6	0.0100	NNE	0.5		
08/13/2026 15:35			12.5	0.0100	N	0.7		
08/13/2026 15:36			14.1	0.0100	NNE	0.5		
08/13/2026 15:37			14.2	0.0100	NW	0.4		
08/13/2026 15:38			13.0	0.0100	SSW	0.3		
08/13/2026 15:39			12.3	0.0100	N	0.4		
08/13/2026 15:40			18.2	0.0100	NNW	0.5		
08/13/2026 15:41			20.4	0.0100	WNW	0.4		
08/13/2026 15:42			36.5	0.0100	W	0.5		
08/13/2026 15:43			21.3	0.0100	NW	0.5		
08/13/2026 15:44			33.1	0.0200	NW	0.5		
08/13/2026 15:45			19.3	0.0200	NE	0.4		
08/13/2026 15:46			13.2	0.0200	NNW	0.8		
08/13/2026 15:47			12.5	0.0100	NW	0.4		
08/13/2026 15:48			13.6	0.0100	NNE	0.7		
08/13/2026 15:49			12.0	0.0100	N	0.4		
08/13/2026 15:50			15.9	0.0100	NNE	0.5		
08/13/2026 15:51			31.3	0.0100	N	0.8		
08/13/2026 15:52			12.6	0.0100	N	0.5		
08/13/2026 15:53			17.5	0.0100	WNW	0.5		
08/13/2026 15:54			17.2	0.0100	SSW	0.5		
08/13/2026 15:55			11.9	0.0100	NW	0.3		
08/13/2026 15:56			12.6	0.0100	WNW	0.8		
08/13/2026 15:57			18.8	0.0100	N	0.5		

Date/Time	Northwest Location PM10 (µg/m³)	Northwest Location VOC (ppm)	Southeast PM10 (µg/m³)	Southeast VOC (ppm)	Wind Direction	Wind Speed	Upwind	Downwind
08/13/2026 15:58			13.0	0.0100	NNE	0.3		
08/13/2026 15:59			12.2	0.0100	NNW	0.4		
08/13/2026 16:00			15.1	0.0100	NNW	0.4		
08/13/2026 16:01			22.8	0.0100	NNW	0.4		
08/13/2026 16:02			18.4	0.0100	N	0.4		
08/13/2026 16:03			37.9	0.0100	WNW	0.6		
08/13/2026 16:04			15.7	0.0100	W	0.8		
08/13/2026 16:05			12.6	0.0100	ENE	0.6		
08/13/2026 16:06			21.9	0.0100	WNW	0.8		
08/13/2026 16:07			15.3	0.0100	WSW	0.8		
08/13/2026 16:08			14.2	0.0100	NNE	0.5		
08/13/2026 16:09			13.7	0.0100	W	0.6		
08/13/2026 16:10			13.8	0.0100	W	0.4		
08/13/2026 16:11			14.9	0.0100	N	0.4		
08/13/2026 16:12			14.1	0.0100	NNW	0.4		
08/13/2026 16:13			12.7	0.0100	N	0.3		
08/13/2026 16:14			14.4	0.0100	E	0.2		
08/13/2026 16:15			13.2	0.0100	NW	0.5		
08/13/2026 16:16			11.8	0.0100	NW	0.4		
08/13/2026 16:17			15.2	0.0100	NW	0.3		
08/13/2026 16:18			14.1	0.0100	NW	0.5		
08/13/2026 16:19			12.5	0.0100	NNW	0.4		
08/13/2026 16:20			12.3	0.0100	N	0.5		
08/13/2026 16:21			18.2	0.0100	NNW	0.7		
08/13/2026 16:22			12.8	0.0100	N	0.4		
08/13/2026 16:23			12.0	0.0100	N	0.4		
08/13/2026 16:24			11.8	0.0100	NNW	0.7		
08/13/2026 16:25			11.8	0.0100	W	0.6		
08/13/2026 16:26			12.6	0.0100	NW	0.6		
08/13/2026 16:27			15.2	0.0100	NW	0.6		
08/13/2026 16:28			25.5	0.0100	N	0.4		
08/13/2026 16:29			15.6	0.0100	NNE	0.6		
08/13/2026 16:30			15.2	0.0100	NNE	0.6		
08/13/2026 16:31			19.2	0.0100	NW	0.8		
08/13/2026 16:32			18.0	0.0100	W	0.4		
08/13/2026 16:33			13.2	0.0100	NNW	0.6		
08/13/2026 16:34			34.4	0.0100	N	0.4		
08/13/2026 16:35			57.9	0.0100	W	0.3		
08/13/2026 16:36			32.4	0.0100	W	0.5		
08/13/2026 16:37			37.6	0.0100	NNE	0.6		
08/13/2026 16:38			21.5	0.0100	NNW	0.7		
08/13/2026 16:39			35.0	0.0100	N	0.6		
08/13/2026 16:40			19.3	0.0100	NNE	0.6		
08/13/2026 16:41			12.0	0.0100	ESE	0.8		
08/13/2026 16:42			11.0	0.0100	NNW	0.3		
08/13/2026 16:43			10.9	0.0100	W	0.5		
08/13/2026 16:44			12.1	0.0100	NNE	0.7		
08/13/2026 16:45			13.9	0.0100	NNE	0.4		
08/13/2026 16:46			16.3	0.0100	ESE	0.5		
08/13/2026 16:47			14.0	0.0100	NNW	0.5		
08/13/2026 16:48			14.1	0.0100	S	0.8		
08/13/2026 16:49			13.1	0.0100	NNE	0.5		
08/13/2026 16:50			36.0	0.0100	ENE	0.6		
08/13/2026 16:51			16.0	0.0100	N	0.4		
08/13/2026 16:52			11.3	0.0100	NNE	0.5		
08/13/2026 16:53			14.2	0.0100	NNE	0.7		
08/13/2026 16:54			23.7	0.0100	NW	0.6		
08/13/2026 16:55			15.8	0.0100	NE	0.5		

Date/Time	Northwest Location PM10 (µg/m³)	Northwest Location VOC (ppm)	Southeast PM10 (µg/m³)	Southeast VOC (ppm)	Wind Direction	Wind Speed	Upwind	Downwind
08/13/2026 16:56			16.7	0.0100	NE	0.5		
08/13/2026 16:57			24.2	0.0100	N	0.5		
08/13/2026 16:58			25.2	0.0100	NNW	0.4		
08/13/2026 16:59			14.2	0.0100	WNW	0.6		

LANGAN

SITE OBSERVATION REPORT

PROJECT No.: 170933501	**CLIENT:**	**DATE:**	Friday, August 14, 2026
PROJECT: 21 Denton Place	2123 Denton LLC Brooklyn, NY 11203	**WEATHER:**	Partly Cloudy, 70 – 86.9 ^{0}F Wind: NNW @ 0.2 – 3.6 mph
LOCATION: Brooklyn, New York		**TIME:**	7:00 am – 3:30 PM
NYSDEC SITE ID: 224133		**MONITOR:**	Helen Hulka

EQUIPMENT:
COMACCHIO MC-15 HT
CAT 314E
Geoprobe 6011DT
Ingersoll Rand 185

PRESENT AT SITE:
Langan: Helen Hulka
B. Contracting Group: Diego Miguel Jarroo
Visitors: Charles Lambert (WSP)

OBSERVATIONS, DISCUSSIONS, TEST RESULTS, ETC.:

Langan observed and documented air quality throughout drilling operations and groundwater amendment injections. Work performed is in accordance with the Interim Remedial Measures Work Plan as approved by the New York State Department of Environmental Conservation (NYSDEC) approval letter dated June 10, 2026.

Site Activities

- B. Contracting Group drilled 5 piles alongside the northern wall and 4 piles along the northeastern wall border.

Material Tracking

- No material imported/exported

Cc:	D. Winslow, B. Parekh, M. Del Balzo, M. Heye	By:	Helen Hulka **Langan, D.P.C.**

CAMP Activities

- Langan performed community air monitoring at the perimeter of the site at one upwind and one downwind location during ground-intrusive work. Implementation of the Community Air Monitoring Plan (CAMP) included air monitoring for particulate matter for particulates less than 10 µm in diameter (PM10) and VOCs. No VOCs or particulates exceeded the action levels established in the site-specific CAMP.
- Fugitive dust and odors were not observed leaving the site.

Cc:	D. Winslow, B. Parekh, M. Del Balzo, M. Heye	By:	Helen Hulka **Langan, D.P.C.**

Site Photographs



Photo 1: View of completed piles along northern wall.



Photo 2: B. Contracting Group pile drilling alongside northern wall.

Cc:	D. Winslow, B. Parekh, M. Del Balzo, M. Heye	By:	Helen Hulka
			Langan, D.P.C.

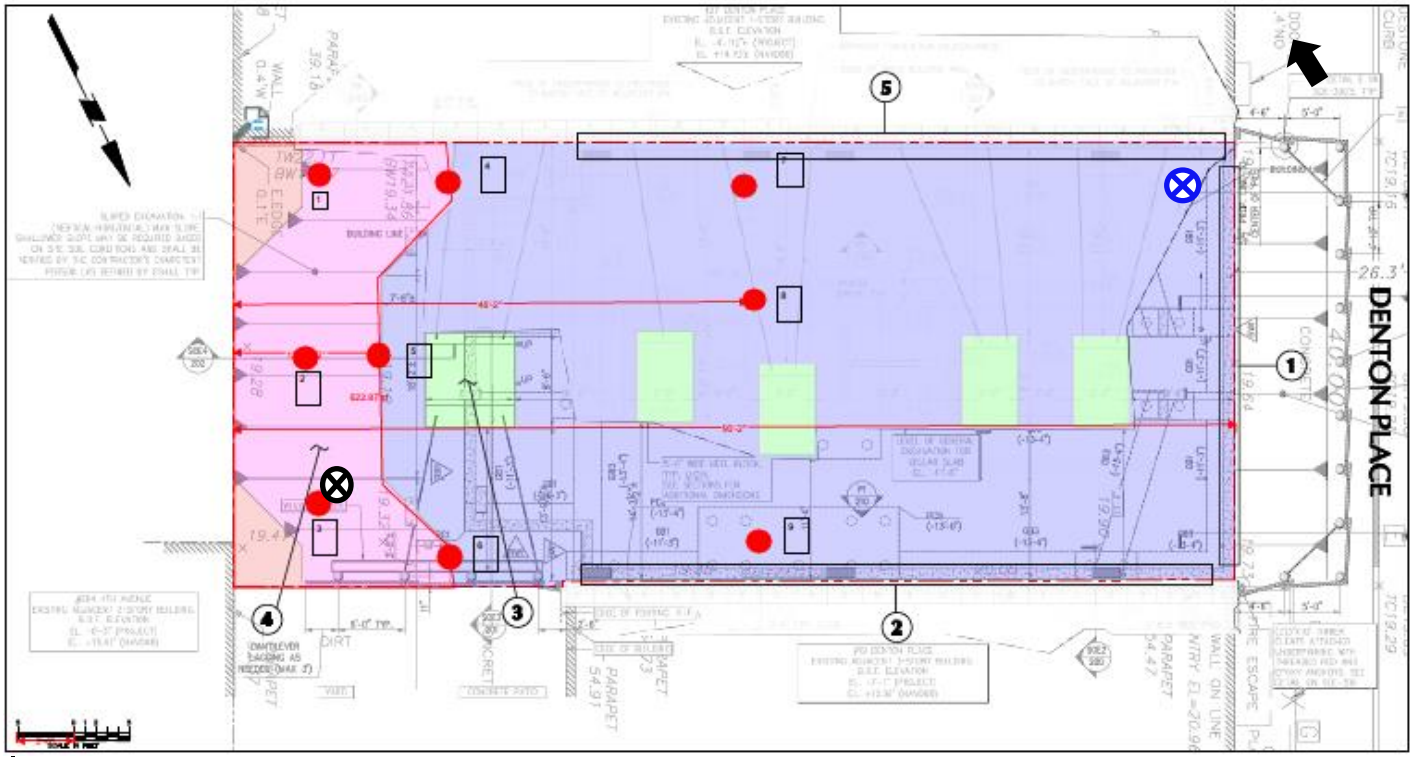

Legend:

Upwind CAMP Station

Downwind CAMP Station

Prevailing Wind Direction

Cc:	D. Winslow, B. Parekh, M. Del Balzo, M. Heye	By:	Helen Hulka
			Langan, D.P.C.



Cc:	D. Winslow, B. Parekh, M. Del Balzo, M. Heye	By:	Helen Hulka
			Langan, D.P.C.

LANGAN	Site Contribution v7.1.26 Report	170933501 - 21 Denton Pl - SQ-73246	
		Report Period	
		From:	08/14/2026 07:00
		To:	08/14/2026 17:00
		PM10 Action Level:	150 µg/m³
		VOC Action Level:	5 ppm

Daily Environmental Summary	Temp (°F)	Relative Humidity (%)	Barometer (inHg)	Wind Speed (mph)	Prevailing Wind Direction
08/14/2026	71.8 - 86.9	47.3 - 69.5	30.1 - 30.9	0.2 - 3.6	NNW

Daily Monitoring Summary	PM10 (µg/m³)	Time	VOC (ppm)	Time
Min Contribution (15 min avg.) - 8/14/2026	0.0	07:00	0.0000	07:00
Max Contribution (15 min avg.) - 8/14/2026	13.7	09:53	0.0100	08:13
Daily Avg. Contribution (15 min avg.) - 8/14/2026	1.5	-	0.0048	-

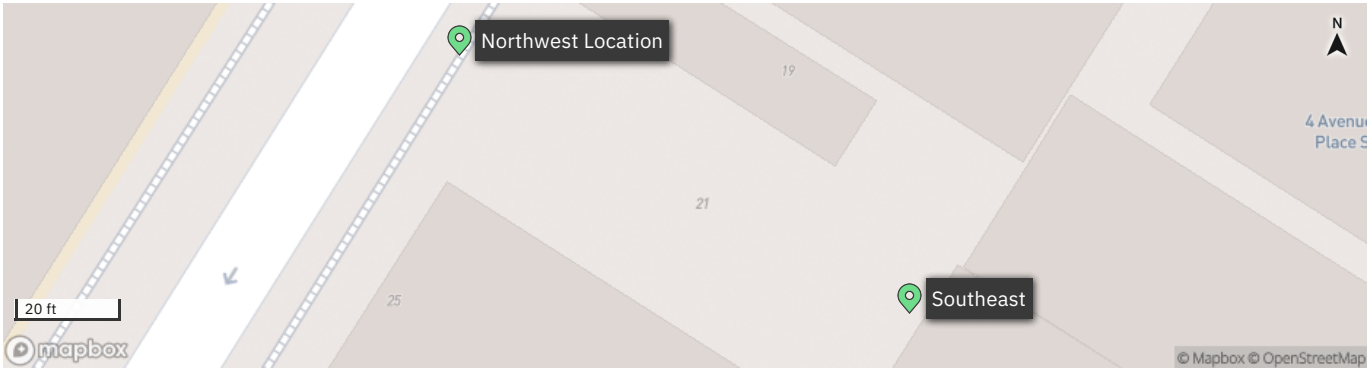

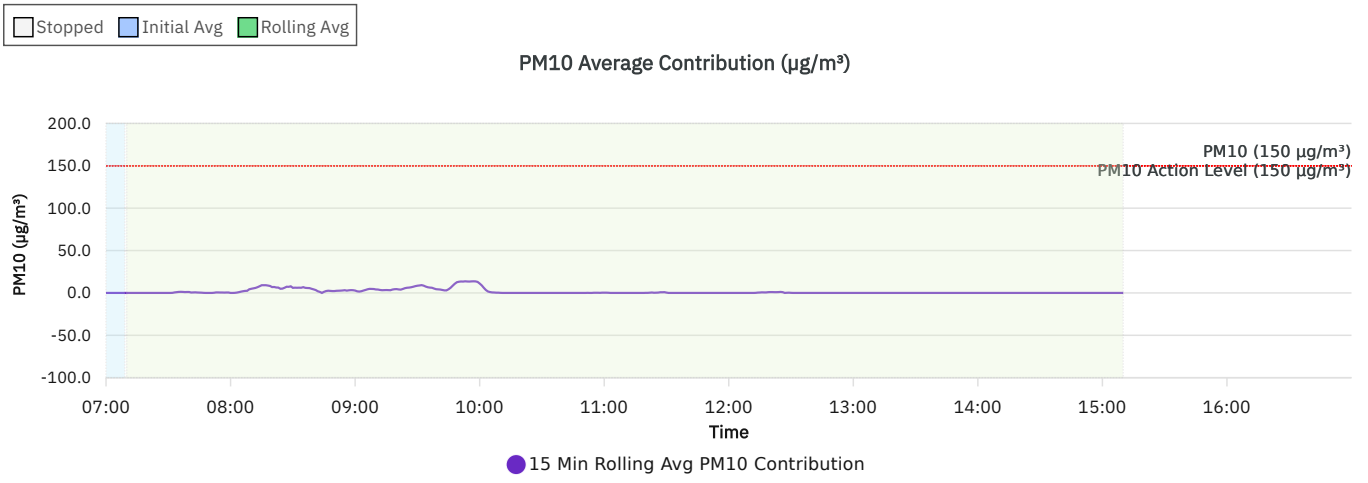

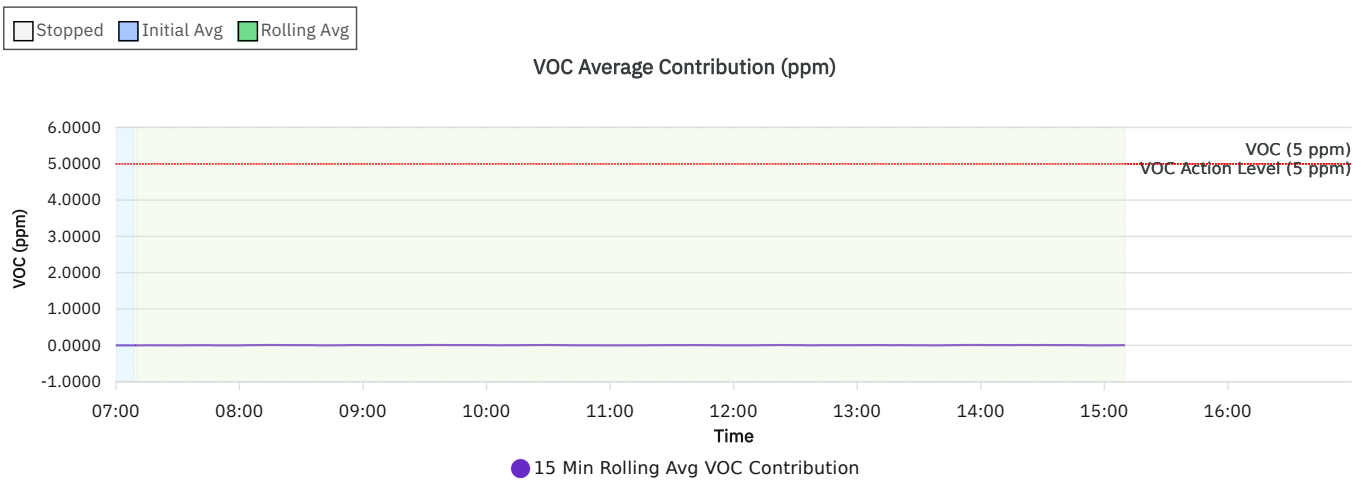

Wind rose (mph)

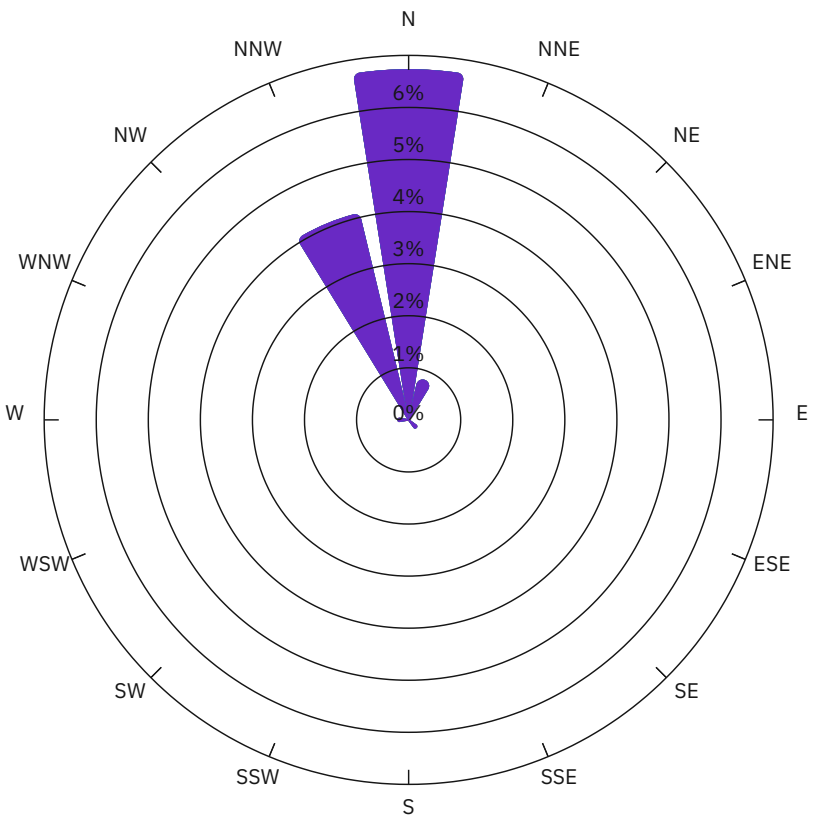

WS (mph)	Time
< 2	12.0%
2-4	0.0%
4-6	0.0%
6-8	0.0%
>= 8	0.0%
calm	88.0%

Northwest Location

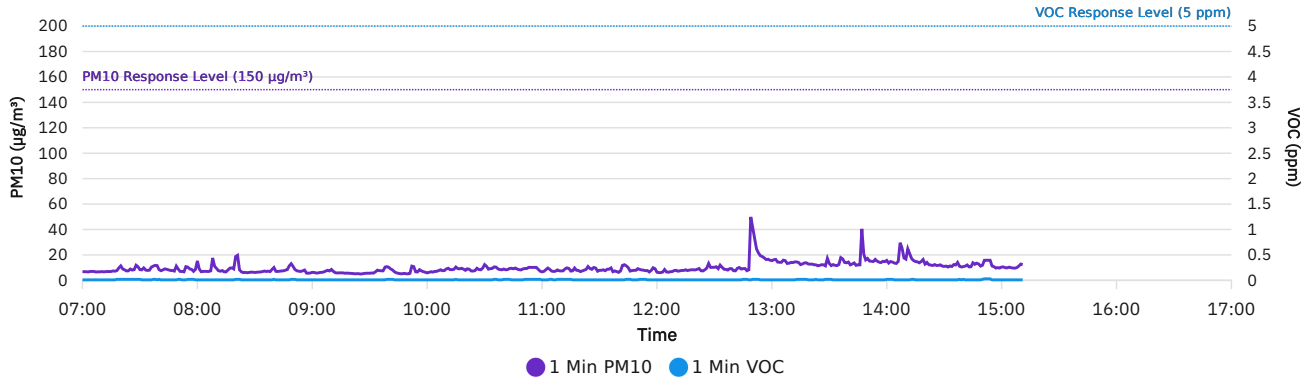

Southeast

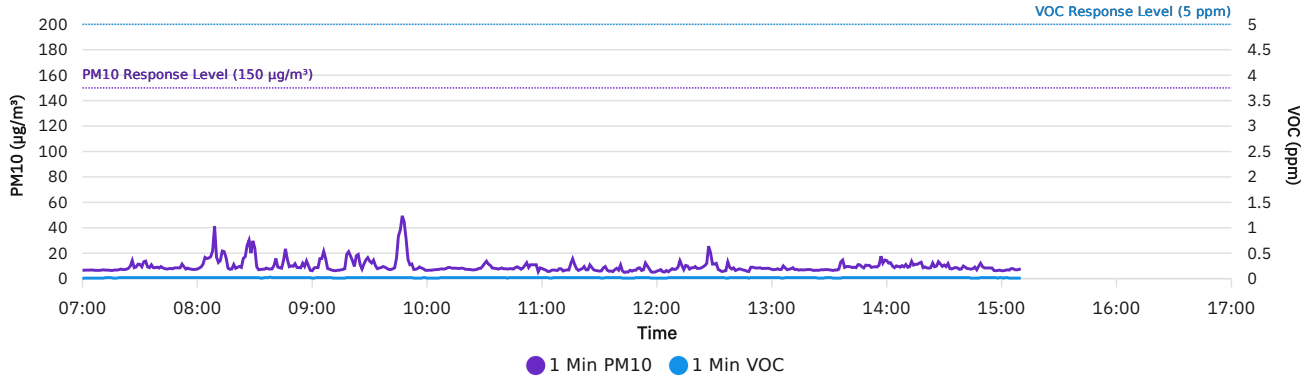

DER-10 Summary: 15 Min Rolling Avg Data

Date/Time	Average Upwind PM10 (µg/m³)	Average Downwind PM10 (µg/m³)	Average Contribution PM10 (µg/m³)	Average Upwind VOC (ppm)	Average Downwind VOC (ppm)	Average Contribution VOC (ppm)	Wind Speed	Wind Direction
8/14/2026 07:00	6.9	6.7	0.0	0.0017	0.0000	0.0000	0.5	NW
8/14/2026 07:01	6.9	6.7	0.0	0.0029	0.0014	0.0000	0.5	WSW
8/14/2026 07:02	6.9	6.7	0.0	0.0038	0.0025	0.0000	0.4	WSW
8/14/2026 07:03	6.9	6.7	0.0	0.0044	0.0033	0.0000	0.5	NW
8/14/2026 07:04	6.9	6.7	0.0	0.0050	0.0040	0.0000	0.5	WNW
8/14/2026 07:05	6.9	6.7	0.0	0.0055	0.0045	0.0000	0.5	N
8/14/2026 07:06	6.9	6.7	0.0	0.0058	0.0050	0.0000	0.5	WNW
8/14/2026 07:07	6.9	6.7	0.0	0.0062	0.0054	0.0000	0.5	WNW
8/14/2026 07:08	6.8	6.6	0.0	0.0064	0.0057	0.0000	0.5	NNW
8/14/2026 07:09	6.8	6.6	0.0	0.0067	0.0060	0.0000	0.5	NNW
8/14/2026 07:10	6.8	6.6	0.0	0.0073	0.0067	0.0000	0.4	W
8/14/2026 07:11	6.8	6.6	0.0	0.0080	0.0073	0.0000	0.4	NW
8/14/2026 07:12	6.8	6.6	0.0	0.0087	0.0087	0.0000	0.4	NNW
8/14/2026 07:13	6.8	6.6	0.0	0.0093	0.0100	0.0007	0.4	NNE
8/14/2026 07:14	6.8	6.6	0.0	0.0100	0.0113	0.0013	0.4	WNW
8/14/2026 07:15	6.8	6.6	0.0	0.0100	0.0127	0.0027	0.4	NW
8/14/2026 07:16	6.9	6.6	0.0	0.0100	0.0127	0.0027	0.4	WNW
8/14/2026 07:17	6.9	6.6	0.0	0.0100	0.0127	0.0027	0.4	WSW
8/14/2026 07:18	7.0	6.6	0.0	0.0107	0.0127	0.0020	0.4	N
8/14/2026 07:19	7.2	6.7	0.0	0.0113	0.0133	0.0020	0.3	WSW
8/14/2026 07:20	7.4	6.7	0.0	0.0120	0.0140	0.0020	0.3	SW
8/14/2026 07:21	7.6	6.7	0.0	0.0127	0.0147	0.0020	0.3	SW
8/14/2026 07:22	7.7	6.8	0.0	0.0133	0.0153	0.0020	0.3	W
8/14/2026 07:23	7.7	6.8	0.0	0.0140	0.0160	0.0020	0.3	SW
8/14/2026 07:24	7.8	6.9	0.0	0.0147	0.0167	0.0020	0.3	WNW
8/14/2026 07:25	7.9	7.2	0.0	0.0153	0.0173	0.0020	0.3	W
8/14/2026 07:26	8.0	7.7	0.0	0.0160	0.0180	0.0020	0.3	WSW
8/14/2026 07:27	8.1	7.8	0.0	0.0167	0.0180	0.0013	0.3	NNW
8/14/2026 07:28	8.5	7.9	0.0	0.0173	0.0180	0.0007	0.3	WNW
8/14/2026 07:29	8.7	8.3	0.0	0.0180	0.0180	0.0000	0.3	W
8/14/2026 07:30	8.8	8.6	0.0	0.0187	0.0180	0.0000	0.3	NNW

Date/Time	Average Upwind PM10 (µg/m³)	Average Downwind PM10 (µg/m³)	Average Contribution PM10 (µg/m³)	Average Upwind VOC (ppm)	Average Downwind VOC (ppm)	Average Contribution VOC (ppm)	Wind Speed	Wind Direction
8/14/2026 07:31	8.9	8.8	0.0	0.0187	0.0187	0.0000	0.3	WNW
8/14/2026 07:32	9.0	9.2	0.1	0.0187	0.0193	0.0007	0.3	WNW
8/14/2026 07:33	9.1	9.7	0.6	0.0180	0.0200	0.0020	0.3	NW
8/14/2026 07:34	8.9	9.8	0.9	0.0173	0.0200	0.0027	0.3	WSW
8/14/2026 07:35	8.7	9.9	1.2	0.0167	0.0200	0.0033	0.3	WSW
8/14/2026 07:36	8.8	10.1	1.3	0.0160	0.0200	0.0040	0.3	WNW
8/14/2026 07:37	9.0	10.2	1.2	0.0160	0.0200	0.0040	0.3	W
8/14/2026 07:38	9.3	10.3	1.0	0.0160	0.0200	0.0040	0.3	NW
8/14/2026 07:39	9.4	10.5	1.1	0.0160	0.0193	0.0033	0.3	NE
8/14/2026 07:40	9.3	10.4	1.1	0.0160	0.0193	0.0033	0.2	E
8/14/2026 07:41	9.4	10.0	0.5	0.0160	0.0187	0.0027	0.2	ESE
8/14/2026 07:42	9.4	10.0	0.6	0.0153	0.0187	0.0033	0.2	NW
8/14/2026 07:43	9.2	9.9	0.7	0.0147	0.0187	0.0040	0.2	SW
8/14/2026 07:44	9.1	9.6	0.5	0.0140	0.0187	0.0047	0.2	N
8/14/2026 07:45	9.1	9.4	0.4	0.0140	0.0180	0.0040	0.1	NNE
8/14/2026 07:46	9.0	9.3	0.3	0.0147	0.0173	0.0027	0.1	NNE
8/14/2026 07:47	8.9	9.0	0.1	0.0147	0.0173	0.0027	0.1	N
8/14/2026 07:48	8.9	8.5	0.0	0.0153	0.0167	0.0013	0.1	NE
8/14/2026 07:49	9.0	8.7	0.0	0.0160	0.0160	0.0000	0.1	SSE
8/14/2026 07:50	9.0	8.7	0.0	0.0167	0.0160	0.0000	0.1	NNW
8/14/2026 07:51	8.8	8.5	0.0	0.0173	0.0160	0.0000	0.1	NNW
8/14/2026 07:52	8.5	8.7	0.2	0.0167	0.0160	0.0000	0.2	N
8/14/2026 07:53	8.2	8.7	0.6	0.0160	0.0160	0.0000	0.2	NNE
8/14/2026 07:54	8.1	8.7	0.6	0.0160	0.0160	0.0000	0.2	NE
8/14/2026 07:55	8.2	8.7	0.5	0.0160	0.0160	0.0000	0.2	NNE
8/14/2026 07:56	8.2	8.7	0.5	0.0160	0.0167	0.0007	0.3	N
8/14/2026 07:57	8.2	8.6	0.4	0.0167	0.0167	0.0000	0.3	N
8/14/2026 07:58	8.1	8.6	0.5	0.0173	0.0167	0.0000	0.3	NNE
8/14/2026 07:59	8.1	8.5	0.5	0.0173	0.0167	0.0000	0.3	NNW
8/14/2026 08:00	8.6	8.5	0.0	0.0167	0.0173	0.0007	0.3	NNE
8/14/2026 08:01	8.6	8.5	0.0	0.0160	0.0180	0.0020	0.3	NNW

Date/Time	Average Upwind PM10 (µg/m³)	Average Downwind PM10 (µg/m³)	Average Contribution PM10 (µg/m³)	Average Upwind VOC (ppm)	Average Downwind VOC (ppm)	Average Contribution VOC (ppm)	Wind Speed	Wind Direction
8/14/2026 08:02	8.6	8.6	0.1	0.0160	0.0180	0.0020	0.3	NNW
8/14/2026 08:03	8.5	8.9	0.4	0.0153	0.0187	0.0033	0.3	NNW
8/14/2026 08:04	8.4	9.3	0.9	0.0147	0.0193	0.0047	0.4	NNW
8/14/2026 08:05	8.3	9.8	1.5	0.0140	0.0193	0.0053	0.4	NNW
8/14/2026 08:06	8.3	10.3	2.0	0.0133	0.0193	0.0060	0.4	SW
8/14/2026 08:07	8.3	10.7	2.4	0.0133	0.0193	0.0060	0.3	NNW
8/14/2026 08:08	9.0	11.5	2.5	0.0133	0.0193	0.0060	0.3	NNW
8/14/2026 08:09	9.3	13.6	4.3	0.0127	0.0200	0.0073	0.3	N
8/14/2026 08:10	9.2	14.1	4.9	0.0120	0.0200	0.0080	0.3	W
8/14/2026 08:11	9.1	14.5	5.4	0.0113	0.0200	0.0087	0.3	WSW
8/14/2026 08:12	9.0	14.9	5.9	0.0107	0.0200	0.0093	0.3	W
8/14/2026 08:13	9.1	15.9	6.8	0.0100	0.0200	0.0100	0.3	WSW
8/14/2026 08:14	8.9	16.8	7.9	0.0100	0.0200	0.0100	0.3	WNW
8/14/2026 08:15	8.3	17.4	9.1	0.0100	0.0200	0.0100	0.3	NNE
8/14/2026 08:16	8.3	17.4	9.1	0.0100	0.0200	0.0100	0.3	N
8/14/2026 08:17	8.3	17.4	9.1	0.0107	0.0193	0.0087	0.2	S
8/14/2026 08:18	8.5	17.2	8.7	0.0107	0.0193	0.0087	0.2	NNW
8/14/2026 08:19	8.7	16.8	8.2	0.0107	0.0193	0.0087	0.2	N
8/14/2026 08:20	9.4	16.3	6.9	0.0113	0.0193	0.0080	0.2	NNW
8/14/2026 08:21	9.6	16.5	7.0	0.0120	0.0193	0.0073	0.2	NE
8/14/2026 08:22	9.6	16.0	6.4	0.0127	0.0193	0.0067	0.2	NNW
8/14/2026 08:23	8.9	15.1	6.3	0.0127	0.0193	0.0067	0.2	N
8/14/2026 08:24	8.5	13.5	4.9	0.0127	0.0193	0.0067	0.2	W
8/14/2026 08:25	8.3	13.5	5.1	0.0127	0.0193	0.0067	0.2	WNW
8/14/2026 08:26	8.2	14.4	6.1	0.0127	0.0193	0.0067	0.2	WSW
8/14/2026 08:27	8.2	15.4	7.3	0.0127	0.0193	0.0067	0.2	W
8/14/2026 08:28	8.1	15.3	7.2	0.0127	0.0193	0.0067	0.2	NW
8/14/2026 08:29	8.1	15.9	7.8	0.0127	0.0193	0.0067	0.2	W
8/14/2026 08:30	9.2	15.2	6.0	0.0133	0.0187	0.0053	0.2	NE
8/14/2026 08:31	9.1	15.3	6.2	0.0133	0.0187	0.0053	0.2	NNE
8/14/2026 08:32	9.0	15.1	6.1	0.0127	0.0193	0.0067	0.3	WSW

Date/Time	Average Upwind PM10 (µg/m³)	Average Downwind PM10 (µg/m³)	Average Contribution PM10 (µg/m³)	Average Upwind VOC (ppm)	Average Downwind VOC (ppm)	Average Contribution VOC (ppm)	Wind Speed	Wind Direction
8/14/2026 08:33	8.8	15.1	6.2	0.0127	0.0187	0.0060	0.3	NW
8/14/2026 08:34	8.7	14.8	6.1	0.0127	0.0180	0.0053	0.2	SSW
8/14/2026 08:35	8.0	14.7	6.8	0.0127	0.0173	0.0047	0.2	ENE
8/14/2026 08:36	7.9	13.9	6.0	0.0127	0.0167	0.0040	0.2	SE
8/14/2026 08:37	7.9	13.7	5.8	0.0127	0.0160	0.0033	0.2	S
8/14/2026 08:38	7.9	13.6	5.7	0.0140	0.0153	0.0013	0.2	SSW
8/14/2026 08:39	8.1	13.1	4.9	0.0140	0.0153	0.0013	0.1	NNW
8/14/2026 08:40	8.4	12.6	4.2	0.0147	0.0153	0.0007	0.1	WSW
8/14/2026 08:41	8.4	11.9	3.4	0.0147	0.0153	0.0007	0.1	WSW
8/14/2026 08:42	8.5	10.5	2.0	0.0147	0.0153	0.0007	0.1	N
8/14/2026 08:43	8.5	9.7	1.2	0.0147	0.0153	0.0007	0.1	NNW
8/14/2026 08:44	8.6	8.3	0.0	0.0147	0.0153	0.0007	0.1	N
8/14/2026 08:45	7.5	8.8	1.3	0.0140	0.0160	0.0020	0.1	NNW
8/14/2026 08:46	7.6	9.8	2.2	0.0140	0.0160	0.0020	0.1	WNW
8/14/2026 08:47	7.8	10.3	2.6	0.0140	0.0160	0.0020	0.1	N
8/14/2026 08:48	8.1	10.5	2.4	0.0140	0.0167	0.0027	0.1	NNW
8/14/2026 08:49	8.4	10.7	2.2	0.0147	0.0173	0.0027	0.1	N
8/14/2026 08:50	8.7	10.8	2.2	0.0147	0.0180	0.0033	0.1	NW
8/14/2026 08:51	8.7	11.2	2.5	0.0147	0.0187	0.0040	0.2	SW
8/14/2026 08:52	8.7	11.3	2.6	0.0140	0.0193	0.0053	0.2	NNW
8/14/2026 08:53	8.7	11.4	2.7	0.0127	0.0200	0.0073	0.3	NNW
8/14/2026 08:54	8.6	11.4	2.9	0.0127	0.0200	0.0073	0.3	NNW
8/14/2026 08:55	8.4	11.6	3.2	0.0120	0.0200	0.0080	0.3	W
8/14/2026 08:56	8.4	11.2	2.7	0.0120	0.0200	0.0080	0.3	NNW
8/14/2026 08:57	8.4	11.5	3.1	0.0120	0.0200	0.0080	0.3	WSW
8/14/2026 08:58	8.3	11.6	3.3	0.0120	0.0200	0.0080	0.3	N
8/14/2026 08:59	8.2	11.4	3.2	0.0127	0.0193	0.0067	0.2	NE
8/14/2026 09:00	8.1	10.9	2.8	0.0127	0.0187	0.0060	0.3	NNW
8/14/2026 09:01	8.0	9.9	1.9	0.0127	0.0180	0.0053	0.3	NNW
8/14/2026 09:02	7.8	9.4	1.6	0.0127	0.0180	0.0053	0.3	N
8/14/2026 09:03	7.4	9.4	2.0	0.0127	0.0180	0.0053	0.3	W

Date/Time	Average Upwind PM10 (µg/m³)	Average Downwind PM10 (µg/m³)	Average Contribution PM10 (µg/m³)	Average Upwind VOC (ppm)	Average Downwind VOC (ppm)	Average Contribution VOC (ppm)	Wind Speed	Wind Direction
8/14/2026 09:04	7.0	9.8	2.8	0.0120	0.0180	0.0060	0.2	NNW
8/14/2026 09:05	6.7	10.2	3.5	0.0113	0.0180	0.0067	0.2	N
8/14/2026 09:06	6.6	10.8	4.3	0.0107	0.0180	0.0073	0.2	N
8/14/2026 09:07	6.5	11.3	4.8	0.0107	0.0180	0.0073	0.3	NNW
8/14/2026 09:08	6.6	11.3	4.7	0.0107	0.0180	0.0073	0.3	NNW
8/14/2026 09:09	6.6	11.2	4.6	0.0107	0.0180	0.0073	0.3	N
8/14/2026 09:10	6.7	10.8	4.1	0.0107	0.0180	0.0073	0.3	N
8/14/2026 09:11	6.6	10.6	4.0	0.0107	0.0173	0.0067	0.3	NNW
8/14/2026 09:12	6.6	10.1	3.5	0.0107	0.0167	0.0060	0.4	NNW
8/14/2026 09:13	6.7	9.9	3.2	0.0107	0.0160	0.0053	0.4	NNW
8/14/2026 09:14	6.6	9.9	3.3	0.0100	0.0160	0.0060	0.4	WNW
8/14/2026 09:15	6.6	10.0	3.4	0.0100	0.0160	0.0060	0.4	SW
8/14/2026 09:16	6.6	9.9	3.3	0.0100	0.0160	0.0060	0.4	NW
8/14/2026 09:17	6.6	9.8	3.2	0.0100	0.0153	0.0053	0.4	WNW
8/14/2026 09:18	6.6	10.5	4.0	0.0100	0.0153	0.0053	0.3	WSW
8/14/2026 09:19	6.5	10.9	4.4	0.0100	0.0153	0.0053	0.4	W
8/14/2026 09:20	6.5	11.0	4.5	0.0100	0.0153	0.0053	0.4	WNW
8/14/2026 09:21	6.4	10.5	4.1	0.0100	0.0153	0.0053	0.4	W
8/14/2026 09:22	6.2	10.1	3.9	0.0100	0.0153	0.0053	0.4	W
8/14/2026 09:23	6.1	10.8	4.7	0.0100	0.0153	0.0053	0.4	WSW
8/14/2026 09:24	5.9	11.5	5.6	0.0100	0.0153	0.0053	0.4	N
8/14/2026 09:25	5.7	11.8	6.1	0.0100	0.0153	0.0053	0.4	WSW
8/14/2026 09:26	5.6	11.9	6.3	0.0100	0.0160	0.0060	0.4	WSW
8/14/2026 09:27	5.5	12.3	6.7	0.0100	0.0167	0.0067	0.5	WSW
8/14/2026 09:28	5.5	12.8	7.3	0.0100	0.0173	0.0073	0.5	WSW
8/14/2026 09:29	5.5	13.5	8.0	0.0100	0.0180	0.0080	0.5	WNW
8/14/2026 09:30	5.5	13.9	8.5	0.0100	0.0187	0.0087	0.5	NNW
8/14/2026 09:31	5.5	14.3	8.8	0.0100	0.0193	0.0093	0.5	WNW
8/14/2026 09:32	5.5	14.7	9.2	0.0100	0.0200	0.0100	0.5	NNW
8/14/2026 09:33	5.5	14.1	8.6	0.0100	0.0200	0.0100	0.4	N
8/14/2026 09:34	5.7	13.2	7.5	0.0100	0.0200	0.0100	0.4	N

Date/Time	Average Upwind PM10 (µg/m³)	Average Downwind PM10 (µg/m³)	Average Contribution PM10 (µg/m³)	Average Upwind VOC (ppm)	Average Downwind VOC (ppm)	Average Contribution VOC (ppm)	Wind Speed	Wind Direction
8/14/2026 09:35	5.8	12.6	6.7	0.0100	0.0200	0.0100	0.4	N
8/14/2026 09:36	6.0	12.2	6.3	0.0100	0.0200	0.0100	0.3	N
8/14/2026 09:37	6.1	12.2	6.1	0.0100	0.0200	0.0100	0.3	NNE
8/14/2026 09:38	6.5	11.6	5.2	0.0100	0.0200	0.0100	0.3	NNE
8/14/2026 09:39	6.6	11.1	4.4	0.0107	0.0200	0.0093	0.3	NE
8/14/2026 09:40	6.8	11.0	4.2	0.0113	0.0200	0.0087	0.3	NNE
8/14/2026 09:41	7.0	11.0	4.0	0.0120	0.0200	0.0080	0.3	NNE
8/14/2026 09:42	7.2	10.7	3.5	0.0127	0.0200	0.0073	0.4	NW
8/14/2026 09:43	7.3	10.3	3.0	0.0127	0.0200	0.0073	0.4	SW
8/14/2026 09:44	7.3	10.3	3.0	0.0127	0.0200	0.0073	0.4	W
8/14/2026 09:45	7.3	11.6	4.3	0.0127	0.0200	0.0073	0.3	W
8/14/2026 09:46	7.2	13.4	6.1	0.0127	0.0200	0.0073	0.3	W
8/14/2026 09:47	7.2	15.7	8.5	0.0127	0.0200	0.0073	0.3	W
8/14/2026 09:48	7.1	18.0	10.8	0.0127	0.0200	0.0073	0.3	W
8/14/2026 09:49	6.9	19.5	12.6	0.0127	0.0200	0.0073	0.2	W
8/14/2026 09:50	6.8	20.0	13.2	0.0127	0.0200	0.0073	0.3	W
8/14/2026 09:51	6.6	20.1	13.5	0.0127	0.0200	0.0073	0.3	SW
8/14/2026 09:52	6.9	20.3	13.4	0.0127	0.0200	0.0073	0.3	W
8/14/2026 09:53	6.7	20.4	13.7	0.0127	0.0193	0.0067	0.3	E
8/14/2026 09:54	6.6	20.1	13.5	0.0120	0.0187	0.0067	0.3	SW
8/14/2026 09:55	6.6	20.0	13.4	0.0113	0.0180	0.0067	0.3	WNW
8/14/2026 09:56	6.5	20.1	13.6	0.0107	0.0173	0.0067	0.4	NW
8/14/2026 09:57	6.5	20.2	13.7	0.0100	0.0167	0.0067	0.3	N
8/14/2026 09:58	6.5	20.1	13.6	0.0100	0.0167	0.0067	0.3	NNW
8/14/2026 09:59	6.5	19.5	13.0	0.0100	0.0167	0.0067	0.3	N
8/14/2026 10:00	6.6	17.7	11.1	0.0100	0.0160	0.0060	0.3	NW
8/14/2026 10:01	6.6	15.6	8.9	0.0100	0.0153	0.0053	0.3	NNW
8/14/2026 10:02	6.7	12.7	6.0	0.0100	0.0147	0.0047	0.2	NNW
8/14/2026 10:03	6.8	10.2	3.4	0.0100	0.0140	0.0040	0.2	NNW
8/14/2026 10:04	6.9	8.6	1.7	0.0100	0.0133	0.0033	0.3	N
8/14/2026 10:05	7.1	8.1	1.0	0.0100	0.0127	0.0027	0.3	NNW

Date/Time	Average Upwind PM10 (µg/m³)	Average Downwind PM10 (µg/m³)	Average Contribution PM10 (µg/m³)	Average Upwind VOC (ppm)	Average Downwind VOC (ppm)	Average Contribution VOC (ppm)	Wind Speed	Wind Direction
8/14/2026 10:06	7.2	7.8	0.6	0.0100	0.0120	0.0020	0.3	SW
8/14/2026 10:07	7.0	7.6	0.5	0.0100	0.0120	0.0020	0.3	N
8/14/2026 10:08	7.0	7.3	0.3	0.0100	0.0127	0.0027	0.3	NNE
8/14/2026 10:09	7.1	7.4	0.3	0.0100	0.0133	0.0033	0.4	NNE
8/14/2026 10:10	7.3	7.4	0.1	0.0100	0.0140	0.0040	0.4	NNW
8/14/2026 10:11	7.3	7.3	0.0	0.0100	0.0147	0.0047	0.4	NNW
8/14/2026 10:12	7.4	7.4	0.0	0.0100	0.0153	0.0053	0.5	N
8/14/2026 10:13	7.5	7.4	0.0	0.0107	0.0147	0.0040	0.5	NE
8/14/2026 10:14	7.7	7.5	0.0	0.0107	0.0147	0.0040	0.5	N
8/14/2026 10:15	8.0	7.6	0.0	0.0113	0.0153	0.0040	0.6	NNW
8/14/2026 10:16	8.1	7.7	0.0	0.0113	0.0160	0.0047	0.6	NNW
8/14/2026 10:17	8.3	7.8	0.0	0.0113	0.0167	0.0053	0.6	N
8/14/2026 10:18	8.5	7.9	0.0	0.0113	0.0173	0.0060	0.6	N
8/14/2026 10:19	8.6	8.0	0.0	0.0113	0.0180	0.0067	0.5	NNW
8/14/2026 10:20	8.7	8.0	0.0	0.0113	0.0187	0.0073	0.5	N
8/14/2026 10:21	8.8	8.0	0.0	0.0113	0.0193	0.0080	0.6	N
8/14/2026 10:22	8.8	8.0	0.0	0.0113	0.0193	0.0080	0.6	NW
8/14/2026 10:23	8.8	7.9	0.0	0.0113	0.0193	0.0080	0.6	N
8/14/2026 10:24	8.8	7.9	0.0	0.0113	0.0193	0.0080	0.6	N
8/14/2026 10:25	8.7	7.8	0.0	0.0113	0.0193	0.0080	0.5	NW
8/14/2026 10:26	8.7	7.7	0.0	0.0113	0.0193	0.0080	0.5	W
8/14/2026 10:27	8.7	7.7	0.0	0.0113	0.0193	0.0080	0.5	WSW
8/14/2026 10:28	8.7	7.6	0.0	0.0107	0.0200	0.0093	0.5	NNW
8/14/2026 10:29	8.7	7.7	0.0	0.0107	0.0200	0.0093	0.4	W
8/14/2026 10:30	8.9	8.0	0.0	0.0100	0.0200	0.0100	0.4	W
8/14/2026 10:31	9.0	8.4	0.0	0.0100	0.0200	0.0100	0.4	W
8/14/2026 10:32	9.0	8.6	0.0	0.0100	0.0200	0.0100	0.4	WSW
8/14/2026 10:33	9.0	8.7	0.0	0.0107	0.0193	0.0087	0.3	E
8/14/2026 10:34	9.0	8.8	0.0	0.0113	0.0187	0.0073	0.2	ENE
8/14/2026 10:35	9.2	8.8	0.0	0.0120	0.0187	0.0067	0.2	N
8/14/2026 10:36	9.3	8.8	0.0	0.0127	0.0187	0.0060	0.2	N

Date/Time	Average Upwind PM10 (µg/m³)	Average Downwind PM10 (µg/m³)	Average Contribution PM10 (µg/m³)	Average Upwind VOC (ppm)	Average Downwind VOC (ppm)	Average Contribution VOC (ppm)	Wind Speed	Wind Direction
8/14/2026 10:37	9.3	8.9	0.0	0.0127	0.0187	0.0060	0.2	NW
8/14/2026 10:38	9.3	9.0	0.0	0.0133	0.0180	0.0047	0.2	NE
8/14/2026 10:39	9.4	9.1	0.0	0.0133	0.0180	0.0047	0.2	NNW
8/14/2026 10:40	9.5	9.1	0.0	0.0140	0.0180	0.0040	0.2	N
8/14/2026 10:41	9.4	9.2	0.0	0.0147	0.0180	0.0033	0.2	SW
8/14/2026 10:42	9.3	9.2	0.0	0.0147	0.0180	0.0033	0.2	SSW
8/14/2026 10:43	9.4	9.2	0.0	0.0153	0.0180	0.0027	0.2	NW
8/14/2026 10:44	9.4	9.0	0.0	0.0153	0.0180	0.0027	0.1	W
8/14/2026 10:45	9.1	8.9	0.0	0.0160	0.0173	0.0013	0.2	NNE
8/14/2026 10:46	9.0	8.5	0.0	0.0160	0.0173	0.0013	0.2	WNW
8/14/2026 10:47	9.0	8.4	0.0	0.0160	0.0173	0.0013	0.2	NNW
8/14/2026 10:48	8.8	8.3	0.0	0.0160	0.0173	0.0013	0.2	ENE
8/14/2026 10:49	8.8	8.2	0.0	0.0160	0.0173	0.0013	0.3	NE
8/14/2026 10:50	8.7	8.3	0.0	0.0153	0.0173	0.0020	0.3	N
8/14/2026 10:51	8.6	8.4	0.0	0.0153	0.0173	0.0020	0.3	NNW
8/14/2026 10:52	8.6	8.7	0.1	0.0160	0.0173	0.0013	0.3	NNW
8/14/2026 10:53	8.8	8.8	0.0	0.0160	0.0180	0.0020	0.3	N
8/14/2026 10:54	8.9	8.9	0.0	0.0167	0.0180	0.0013	0.3	NW
8/14/2026 10:55	9.0	9.1	0.2	0.0167	0.0180	0.0013	0.4	NNW
8/14/2026 10:56	9.1	9.4	0.2	0.0167	0.0180	0.0013	0.4	N
8/14/2026 10:57	9.3	9.5	0.2	0.0173	0.0180	0.0007	0.5	N
8/14/2026 10:58	9.3	9.4	0.1	0.0173	0.0180	0.0007	0.5	N
8/14/2026 10:59	9.1	9.4	0.3	0.0180	0.0180	0.0000	0.5	NNW
8/14/2026 11:00	9.0	9.3	0.3	0.0173	0.0187	0.0013	0.5	N
8/14/2026 11:01	8.9	9.2	0.3	0.0180	0.0180	0.0000	0.4	SE
8/14/2026 11:02	8.8	9.0	0.2	0.0180	0.0180	0.0000	0.4	N
8/14/2026 11:03	8.9	8.9	0.0	0.0173	0.0187	0.0013	0.4	NNW
8/14/2026 11:04	9.0	8.7	0.0	0.0173	0.0187	0.0013	0.4	NNE
8/14/2026 11:05	8.9	8.6	0.0	0.0180	0.0180	0.0000	0.4	WNW
8/14/2026 11:06	8.7	8.4	0.0	0.0173	0.0180	0.0007	0.4	N
8/14/2026 11:07	8.6	8.0	0.0	0.0167	0.0180	0.0013	0.4	N

Date/Time	Average Upwind PM10 (µg/m³)	Average Downwind PM10 (µg/m³)	Average Contribution PM10 (µg/m³)	Average Upwind VOC (ppm)	Average Downwind VOC (ppm)	Average Contribution VOC (ppm)	Wind Speed	Wind Direction
8/14/2026 11:08	8.5	7.8	0.0	0.0167	0.0180	0.0013	0.4	NNW
8/14/2026 11:09	8.3	7.6	0.0	0.0167	0.0180	0.0013	0.3	N
8/14/2026 11:10	8.1	7.4	0.0	0.0167	0.0180	0.0013	0.3	WNW
8/14/2026 11:11	7.9	7.0	0.0	0.0167	0.0180	0.0013	0.3	NNW
8/14/2026 11:12	7.9	6.8	0.0	0.0167	0.0180	0.0013	0.3	NNW
8/14/2026 11:13	7.9	6.8	0.0	0.0167	0.0180	0.0013	0.3	N
8/14/2026 11:14	8.1	6.7	0.0	0.0167	0.0180	0.0013	0.3	WNW
8/14/2026 11:15	8.1	7.0	0.0	0.0173	0.0180	0.0007	0.3	NNW
8/14/2026 11:16	8.1	7.6	0.0	0.0167	0.0187	0.0020	0.4	N
8/14/2026 11:17	8.2	7.9	0.0	0.0167	0.0187	0.0020	0.4	NW
8/14/2026 11:18	8.1	8.0	0.0	0.0167	0.0187	0.0020	0.3	SW
8/14/2026 11:19	8.0	8.1	0.0	0.0160	0.0193	0.0033	0.4	WNW
8/14/2026 11:20	8.0	8.1	0.1	0.0153	0.0200	0.0047	0.4	N
8/14/2026 11:21	8.0	8.2	0.1	0.0153	0.0200	0.0047	0.4	NW
8/14/2026 11:22	8.1	8.4	0.3	0.0153	0.0200	0.0047	0.4	N
8/14/2026 11:23	8.0	8.5	0.5	0.0153	0.0193	0.0040	0.4	NNE
8/14/2026 11:24	8.2	8.5	0.2	0.0147	0.0193	0.0047	0.4	NNW
8/14/2026 11:25	8.4	8.7	0.3	0.0140	0.0193	0.0053	0.4	WNW
8/14/2026 11:26	8.5	8.9	0.4	0.0133	0.0193	0.0060	0.4	N
8/14/2026 11:27	8.3	9.1	0.8	0.0133	0.0187	0.0053	0.4	NNE
8/14/2026 11:28	8.3	9.1	0.8	0.0127	0.0187	0.0060	0.4	N
8/14/2026 11:29	8.2	9.0	0.9	0.0120	0.0187	0.0067	0.4	WNW
8/14/2026 11:30	8.2	8.6	0.4	0.0113	0.0187	0.0073	0.4	NW
8/14/2026 11:31	8.2	8.0	0.0	0.0113	0.0180	0.0067	0.4	NW
8/14/2026 11:32	8.1	7.8	0.0	0.0113	0.0173	0.0060	0.4	N
8/14/2026 11:33	8.1	7.9	0.0	0.0113	0.0173	0.0060	0.5	N
8/14/2026 11:34	8.2	7.9	0.0	0.0113	0.0173	0.0060	0.5	N
8/14/2026 11:35	8.3	7.8	0.0	0.0113	0.0173	0.0060	0.5	NNE
8/14/2026 11:36	8.4	7.7	0.0	0.0113	0.0173	0.0060	0.4	NNE
8/14/2026 11:37	8.4	7.5	0.0	0.0113	0.0173	0.0060	0.4	NW
8/14/2026 11:38	8.4	7.4	0.0	0.0107	0.0180	0.0073	0.4	WSW

Date/Time	Average Upwind PM10 (µg/m³)	Average Downwind PM10 (µg/m³)	Average Contribution PM10 (µg/m³)	Average Upwind VOC (ppm)	Average Downwind VOC (ppm)	Average Contribution VOC (ppm)	Wind Speed	Wind Direction
8/14/2026 11:39	8.1	7.4	0.0	0.0107	0.0180	0.0073	0.4	NNE
8/14/2026 11:40	7.9	7.2	0.0	0.0107	0.0180	0.0073	0.4	N
8/14/2026 11:41	7.8	7.3	0.0	0.0107	0.0180	0.0073	0.4	NNW
8/14/2026 11:42	8.2	7.0	0.0	0.0100	0.0180	0.0080	0.4	NNW
8/14/2026 11:43	8.3	6.9	0.0	0.0100	0.0173	0.0073	0.4	NNW
8/14/2026 11:44	8.6	6.8	0.0	0.0107	0.0167	0.0060	0.4	WNW
8/14/2026 11:45	8.4	7.1	0.0	0.0107	0.0167	0.0060	0.3	NNE
8/14/2026 11:46	8.4	7.1	0.0	0.0113	0.0167	0.0053	0.4	N
8/14/2026 11:47	8.4	7.0	0.0	0.0113	0.0167	0.0053	0.4	NNW
8/14/2026 11:48	8.4	6.8	0.0	0.0113	0.0160	0.0047	0.4	WNW
8/14/2026 11:49	8.3	6.8	0.0	0.0113	0.0160	0.0047	0.4	N
8/14/2026 11:50	8.4	6.9	0.0	0.0113	0.0160	0.0047	0.4	NNE
8/14/2026 11:51	8.3	7.1	0.0	0.0120	0.0160	0.0040	0.4	NNW
8/14/2026 11:52	8.4	7.2	0.0	0.0127	0.0160	0.0033	0.4	NNW
8/14/2026 11:53	8.4	7.2	0.0	0.0133	0.0160	0.0027	0.4	NNW
8/14/2026 11:54	8.4	7.4	0.0	0.0140	0.0160	0.0020	0.5	N
8/14/2026 11:55	8.5	7.7	0.0	0.0140	0.0160	0.0020	0.5	N
8/14/2026 11:56	8.5	7.5	0.0	0.0140	0.0160	0.0020	0.5	NNW
8/14/2026 11:57	8.2	7.4	0.0	0.0140	0.0160	0.0020	0.5	W
8/14/2026 11:58	8.1	7.4	0.0	0.0140	0.0160	0.0020	0.5	NNE
8/14/2026 11:59	7.9	7.4	0.0	0.0133	0.0160	0.0027	0.5	N
8/14/2026 12:00	8.0	7.2	0.0	0.0133	0.0153	0.0020	0.5	N
8/14/2026 12:01	7.9	7.1	0.0	0.0127	0.0153	0.0027	0.5	N
8/14/2026 12:02	7.8	7.2	0.0	0.0127	0.0153	0.0027	0.5	WSW
8/14/2026 12:03	7.7	7.1	0.0	0.0127	0.0153	0.0027	0.5	NW
8/14/2026 12:04	7.8	7.0	0.0	0.0127	0.0147	0.0020	0.5	WNW
8/14/2026 12:05	7.6	6.9	0.0	0.0127	0.0140	0.0013	0.5	NNW
8/14/2026 12:06	7.4	6.7	0.0	0.0120	0.0140	0.0020	0.5	N
8/14/2026 12:07	7.3	6.7	0.0	0.0120	0.0133	0.0013	0.5	NNE
8/14/2026 12:08	7.3	6.8	0.0	0.0113	0.0133	0.0020	0.5	NW
8/14/2026 12:09	7.3	6.4	0.0	0.0107	0.0133	0.0027	0.5	N

Date/Time	Average Upwind PM10 (µg/m³)	Average Downwind PM10 (µg/m³)	Average Contribution PM10 (µg/m³)	Average Upwind VOC (ppm)	Average Downwind VOC (ppm)	Average Contribution VOC (ppm)	Wind Speed	Wind Direction
8/14/2026 12:10	7.3	6.3	0.0	0.0107	0.0133	0.0027	0.5	N
8/14/2026 12:11	7.3	6.4	0.0	0.0107	0.0133	0.0027	0.5	N
8/14/2026 12:12	7.3	7.0	0.0	0.0107	0.0140	0.0033	0.5	NNW
8/14/2026 12:13	7.2	7.3	0.1	0.0107	0.0147	0.0040	0.5	N
8/14/2026 12:14	7.1	7.4	0.4	0.0107	0.0153	0.0047	0.6	N
8/14/2026 12:15	7.2	7.7	0.5	0.0107	0.0160	0.0053	0.6	N
8/14/2026 12:16	7.3	8.0	0.7	0.0107	0.0167	0.0060	0.6	N
8/14/2026 12:17	7.4	8.0	0.6	0.0107	0.0173	0.0067	0.7	N
8/14/2026 12:18	7.6	8.2	0.6	0.0113	0.0173	0.0060	0.7	NE
8/14/2026 12:19	7.6	8.4	0.9	0.0113	0.0180	0.0067	0.7	WNW
8/14/2026 12:20	7.7	8.6	1.0	0.0113	0.0187	0.0073	0.7	N
8/14/2026 12:21	7.8	8.8	1.0	0.0113	0.0187	0.0073	0.7	N
8/14/2026 12:22	8.0	8.9	0.9	0.0107	0.0193	0.0087	0.8	NNW
8/14/2026 12:23	8.0	8.9	0.9	0.0107	0.0193	0.0087	0.8	N
8/14/2026 12:24	8.0	9.1	1.0	0.0107	0.0193	0.0087	0.8	N
8/14/2026 12:25	8.0	9.2	1.2	0.0107	0.0193	0.0087	0.7	N
8/14/2026 12:26	8.4	9.3	0.9	0.0113	0.0187	0.0073	0.7	NNE
8/14/2026 12:27	9.6	9.2	0.0	0.0120	0.0180	0.0060	0.7	NE
8/14/2026 12:28	9.7	9.9	0.2	0.0120	0.0180	0.0060	0.7	N
8/14/2026 12:29	9.9	10.2	0.3	0.0120	0.0180	0.0060	0.7	NNW
8/14/2026 12:30	10.1	10.2	0.1	0.0127	0.0173	0.0047	0.7	NE
8/14/2026 12:31	10.3	10.3	0.0	0.0127	0.0173	0.0047	0.6	N
8/14/2026 12:32	10.4	10.3	0.0	0.0127	0.0173	0.0047	0.6	NNE
8/14/2026 12:33	10.6	10.1	0.0	0.0120	0.0180	0.0060	0.6	W
8/14/2026 12:34	10.4	10.3	0.0	0.0127	0.0173	0.0047	0.6	ESE
8/14/2026 12:35	10.3	10.2	0.0	0.0133	0.0167	0.0033	0.5	NE
8/14/2026 12:36	10.2	10.1	0.0	0.0133	0.0160	0.0027	0.5	NNE
8/14/2026 12:37	10.5	10.1	0.0	0.0133	0.0153	0.0020	0.5	E
8/14/2026 12:38	10.6	10.1	0.0	0.0133	0.0153	0.0020	0.4	NNE
8/14/2026 12:39	10.7	10.0	0.0	0.0133	0.0153	0.0020	0.4	N
8/14/2026 12:40	10.7	9.9	0.0	0.0133	0.0153	0.0020	0.4	NNE

Date/Time	Average Upwind PM10 (µg/m³)	Average Downwind PM10 (µg/m³)	Average Contribution PM10 (µg/m³)	Average Upwind VOC (ppm)	Average Downwind VOC (ppm)	Average Contribution VOC (ppm)	Wind Speed	Wind Direction
8/14/2026 12:41	10.4	9.7	0.0	0.0127	0.0160	0.0033	0.4	N
8/14/2026 12:42	9.3	9.3	0.0	0.0120	0.0167	0.0047	0.5	NNE
8/14/2026 12:43	9.3	8.5	0.0	0.0120	0.0167	0.0047	0.5	NNW
8/14/2026 12:44	9.2	8.2	0.0	0.0120	0.0167	0.0047	0.4	NNW
8/14/2026 12:45	9.1	8.0	0.0	0.0120	0.0173	0.0053	0.5	N
8/14/2026 12:46	9.0	7.6	0.0	0.0127	0.0173	0.0047	0.5	N
8/14/2026 12:47	8.9	7.5	0.0	0.0133	0.0173	0.0040	0.5	N
8/14/2026 12:48	8.6	7.4	0.0	0.0133	0.0167	0.0033	0.6	N
8/14/2026 12:49	11.6	7.4	0.0	0.0127	0.0173	0.0047	0.6	NNW
8/14/2026 12:50	14.0	7.4	0.0	0.0127	0.0180	0.0053	0.7	N
8/14/2026 12:51	15.6	7.5	0.0	0.0133	0.0187	0.0053	0.7	NNW
8/14/2026 12:52	16.4	7.5	0.0	0.0140	0.0193	0.0053	0.8	NNW
8/14/2026 12:53	17.2	7.5	0.0	0.0147	0.0193	0.0047	0.8	NNW
8/14/2026 12:54	17.9	7.6	0.0	0.0147	0.0193	0.0047	0.9	NNW
8/14/2026 12:55	18.6	7.5	0.0	0.0147	0.0193	0.0047	0.9	NNW
8/14/2026 12:56	19.3	7.6	0.0	0.0147	0.0193	0.0047	0.9	N
8/14/2026 12:57	19.8	7.7	0.0	0.0147	0.0193	0.0047	1.0	N
8/14/2026 12:58	20.2	7.7	0.0	0.0147	0.0193	0.0047	1.0	N
8/14/2026 12:59	20.7	7.8	0.0	0.0147	0.0193	0.0047	1.0	N
8/14/2026 13:00	21.1	7.8	0.0	0.0140	0.0193	0.0053	1.0	NNW
8/14/2026 13:01	21.5	7.8	0.0	0.0133	0.0193	0.0060	1.0	NNW
8/14/2026 13:02	22.1	7.9	0.0	0.0127	0.0193	0.0067	1.1	N
8/14/2026 13:03	22.1	8.5	0.0	0.0133	0.0193	0.0060	1.1	NE
8/14/2026 13:04	19.7	8.4	0.0	0.0133	0.0193	0.0060	1.0	NNE
8/14/2026 13:05	17.9	8.3	0.0	0.0127	0.0187	0.0060	1.0	N
8/14/2026 13:06	16.7	8.4	0.0	0.0120	0.0180	0.0060	1.0	N
8/14/2026 13:07	16.1	8.4	0.0	0.0113	0.0180	0.0067	1.0	N
8/14/2026 13:08	15.6	8.3	0.0	0.0107	0.0180	0.0073	1.0	N
8/14/2026 13:09	15.2	8.2	0.0	0.0107	0.0180	0.0073	0.9	N
8/14/2026 13:10	14.9	8.2	0.0	0.0107	0.0180	0.0073	0.9	N
8/14/2026 13:11	14.6	8.2	0.0	0.0107	0.0180	0.0073	0.9	N

Date/Time	Average Upwind PM10 (µg/m³)	Average Downwind PM10 (µg/m³)	Average Contribution PM10 (µg/m³)	Average Upwind VOC (ppm)	Average Downwind VOC (ppm)	Average Contribution VOC (ppm)	Wind Speed	Wind Direction
8/14/2026 13:12	14.5	8.2	0.0	0.0107	0.0180	0.0073	0.9	NNW
8/14/2026 13:13	14.4	8.1	0.0	0.0113	0.0180	0.0067	0.9	N
8/14/2026 13:14	13.7	8.5	0.0	0.0120	0.0180	0.0060	0.9	NE
8/14/2026 13:15	13.5	8.5	0.0	0.0127	0.0180	0.0053	0.8	NNE
8/14/2026 13:16	13.3	8.5	0.0	0.0133	0.0180	0.0047	0.9	N
8/14/2026 13:17	12.7	8.9	0.0	0.0140	0.0180	0.0040	0.8	NNE
8/14/2026 13:18	13.1	8.4	0.0	0.0140	0.0187	0.0047	0.9	NNE
8/14/2026 13:19	13.0	8.4	0.0	0.0140	0.0187	0.0047	0.9	N
8/14/2026 13:20	12.9	8.4	0.0	0.0140	0.0193	0.0053	0.9	NNW
8/14/2026 13:21	12.7	8.2	0.0	0.0140	0.0200	0.0060	0.9	N
8/14/2026 13:22	12.5	8.1	0.0	0.0140	0.0200	0.0060	0.9	NNW
8/14/2026 13:23	12.4	8.1	0.0	0.0147	0.0200	0.0053	0.9	N
8/14/2026 13:24	12.3	8.0	0.0	0.0147	0.0193	0.0047	0.9	N
8/14/2026 13:25	11.8	8.3	0.0	0.0147	0.0187	0.0040	0.9	NE
8/14/2026 13:26	11.7	8.2	0.0	0.0147	0.0180	0.0033	0.9	NNE
8/14/2026 13:27	11.5	8.1	0.0	0.0147	0.0173	0.0027	0.9	NNW
8/14/2026 13:28	11.3	8.1	0.0	0.0147	0.0173	0.0027	0.9	N
8/14/2026 13:29	12.0	7.7	0.0	0.0147	0.0173	0.0027	0.9	NNW
8/14/2026 13:30	12.1	7.7	0.0	0.0147	0.0173	0.0027	0.9	N
8/14/2026 13:31	12.0	7.7	0.0	0.0147	0.0173	0.0027	0.9	N
8/14/2026 13:32	12.3	7.2	0.0	0.0140	0.0167	0.0027	0.9	N
8/14/2026 13:33	12.2	7.2	0.0	0.0133	0.0160	0.0027	0.9	N
8/14/2026 13:34	12.1	7.1	0.0	0.0133	0.0153	0.0020	0.9	NNW
8/14/2026 13:35	11.8	7.5	0.0	0.0133	0.0147	0.0013	0.8	NE
8/14/2026 13:36	12.1	7.9	0.0	0.0133	0.0140	0.0007	0.8	N
8/14/2026 13:37	12.3	8.6	0.0	0.0140	0.0133	0.0000	0.9	NNE
8/14/2026 13:38	12.4	8.7	0.0	0.0133	0.0133	0.0000	0.9	N
8/14/2026 13:39	12.6	8.9	0.0	0.0133	0.0140	0.0007	0.9	N
8/14/2026 13:40	13.1	8.8	0.0	0.0133	0.0147	0.0013	0.9	NNW
8/14/2026 13:41	13.1	8.9	0.0	0.0133	0.0153	0.0020	0.9	N
8/14/2026 13:42	13.1	9.1	0.0	0.0133	0.0160	0.0027	1.0	N

Date/Time	Average Upwind PM10 (µg/m³)	Average Downwind PM10 (µg/m³)	Average Contribution PM10 (µg/m³)	Average Upwind VOC (ppm)	Average Downwind VOC (ppm)	Average Contribution VOC (ppm)	Wind Speed	Wind Direction
8/14/2026 13:43	13.3	9.2	0.0	0.0127	0.0160	0.0033	1.0	N
8/14/2026 13:44	12.9	9.3	0.0	0.0120	0.0160	0.0040	0.9	NNW
8/14/2026 13:45	12.8	9.6	0.0	0.0113	0.0160	0.0047	0.9	N
8/14/2026 13:46	12.9	9.8	0.0	0.0107	0.0160	0.0053	0.9	NNW
8/14/2026 13:47	14.7	10.0	0.0	0.0107	0.0167	0.0060	0.9	N
8/14/2026 13:48	15.3	10.1	0.0	0.0107	0.0173	0.0067	0.9	N
8/14/2026 13:49	15.6	10.4	0.0	0.0107	0.0180	0.0073	0.8	SSW
8/14/2026 13:50	16.3	10.3	0.0	0.0107	0.0187	0.0080	0.8	N
8/14/2026 13:51	16.1	10.1	0.0	0.0107	0.0193	0.0087	0.8	N
8/14/2026 13:52	16.1	9.5	0.0	0.0100	0.0200	0.0100	0.8	N
8/14/2026 13:53	16.2	9.6	0.0	0.0100	0.0200	0.0100	0.8	NNW
8/14/2026 13:54	16.4	9.6	0.0	0.0100	0.0200	0.0100	0.8	N
8/14/2026 13:55	16.4	9.5	0.0	0.0100	0.0200	0.0100	0.8	NNW
8/14/2026 13:56	16.5	9.6	0.0	0.0100	0.0200	0.0100	0.8	NNE
8/14/2026 13:57	16.6	10.2	0.0	0.0100	0.0200	0.0100	0.8	W
8/14/2026 13:58	16.7	10.4	0.0	0.0100	0.0200	0.0100	0.7	NNE
8/14/2026 13:59	16.9	10.8	0.0	0.0100	0.0200	0.0100	0.7	N
8/14/2026 14:00	17.1	11.0	0.0	0.0107	0.0200	0.0093	0.7	NNW
8/14/2026 14:01	17.2	11.1	0.0	0.0113	0.0200	0.0087	0.7	NNW
8/14/2026 14:02	15.5	11.3	0.0	0.0120	0.0200	0.0080	0.7	N
8/14/2026 14:03	15.1	11.4	0.0	0.0127	0.0200	0.0073	0.7	N
8/14/2026 14:04	14.9	11.3	0.0	0.0127	0.0200	0.0073	0.8	NNW
8/14/2026 14:05	14.7	11.3	0.0	0.0127	0.0200	0.0073	0.8	N
8/14/2026 14:06	14.6	11.2	0.0	0.0127	0.0200	0.0073	0.8	NNW
8/14/2026 14:07	15.6	11.2	0.0	0.0127	0.0200	0.0073	0.8	NNW
8/14/2026 14:08	16.3	11.3	0.0	0.0127	0.0200	0.0073	0.8	NNW
8/14/2026 14:09	16.4	11.3	0.0	0.0127	0.0200	0.0073	0.8	N
8/14/2026 14:10	16.5	11.4	0.0	0.0127	0.0200	0.0073	0.8	N
8/14/2026 14:11	17.2	11.3	0.0	0.0127	0.0200	0.0073	0.8	NNW
8/14/2026 14:12	17.7	10.8	0.0	0.0127	0.0200	0.0073	0.8	NNW
8/14/2026 14:13	17.8	10.9	0.0	0.0133	0.0200	0.0067	0.8	NNW

Date/Time	Average Upwind PM10 (µg/m³)	Average Downwind PM10 (µg/m³)	Average Contribution PM10 (µg/m³)	Average Upwind VOC (ppm)	Average Downwind VOC (ppm)	Average Contribution VOC (ppm)	Wind Speed	Wind Direction
8/14/2026 14:14	17.9	10.6	0.0	0.0140	0.0200	0.0060	0.8	N
8/14/2026 14:15	17.8	10.4	0.0	0.0133	0.0200	0.0067	0.8	N
8/14/2026 14:16	17.9	10.3	0.0	0.0127	0.0200	0.0073	0.8	N
8/14/2026 14:17	17.8	10.3	0.0	0.0120	0.0200	0.0080	0.8	WNW
8/14/2026 14:18	17.8	10.5	0.0	0.0113	0.0200	0.0087	0.8	NNW
8/14/2026 14:19	18.0	10.5	0.0	0.0113	0.0200	0.0087	0.8	N
8/14/2026 14:20	18.0	10.5	0.0	0.0113	0.0200	0.0087	0.8	N
8/14/2026 14:21	17.9	10.4	0.0	0.0113	0.0200	0.0087	0.8	N
8/14/2026 14:22	16.8	10.3	0.0	0.0113	0.0200	0.0087	0.8	N
8/14/2026 14:23	15.9	10.2	0.0	0.0113	0.0200	0.0087	0.8	NNW
8/14/2026 14:24	15.5	10.4	0.0	0.0113	0.0200	0.0087	0.7	N
8/14/2026 14:25	15.2	10.3	0.0	0.0113	0.0200	0.0087	0.7	W
8/14/2026 14:26	14.2	10.5	0.0	0.0120	0.0193	0.0073	0.6	SE
8/14/2026 14:27	13.6	10.8	0.0	0.0120	0.0193	0.0073	0.6	W
8/14/2026 14:28	13.3	10.6	0.0	0.0113	0.0193	0.0080	0.6	N
8/14/2026 14:29	13.0	10.6	0.0	0.0107	0.0193	0.0087	0.5	N
8/14/2026 14:30	12.7	10.5	0.0	0.0107	0.0193	0.0087	0.5	NNW
8/14/2026 14:31	12.5	10.4	0.0	0.0107	0.0193	0.0087	0.5	W
8/14/2026 14:32	12.3	10.4	0.0	0.0107	0.0193	0.0087	0.5	SW
8/14/2026 14:33	12.1	10.0	0.0	0.0107	0.0193	0.0087	0.4	NW
8/14/2026 14:34	11.5	10.2	0.0	0.0113	0.0187	0.0073	0.4	NNE
8/14/2026 14:35	11.4	10.1	0.0	0.0113	0.0187	0.0073	0.4	N
8/14/2026 14:36	11.3	10.2	0.0	0.0113	0.0187	0.0073	0.4	N
8/14/2026 14:37	11.4	10.2	0.0	0.0113	0.0187	0.0073	0.4	N
8/14/2026 14:38	11.4	10.1	0.0	0.0120	0.0187	0.0067	0.4	N
8/14/2026 14:39	11.3	9.8	0.0	0.0120	0.0187	0.0067	0.4	N
8/14/2026 14:40	11.2	9.8	0.0	0.0127	0.0187	0.0060	0.5	N
8/14/2026 14:41	11.3	9.6	0.0	0.0120	0.0193	0.0073	0.6	NNW
8/14/2026 14:42	11.3	9.3	0.0	0.0120	0.0193	0.0073	0.6	N
8/14/2026 14:43	11.2	9.0	0.0	0.0120	0.0193	0.0073	0.6	N
8/14/2026 14:44	11.2	8.9	0.0	0.0120	0.0187	0.0067	0.6	N

Date/Time	Average Upwind PM10 (µg/m³)	Average Downwind PM10 (µg/m³)	Average Contribution PM10 (µg/m³)	Average Upwind VOC (ppm)	Average Downwind VOC (ppm)	Average Contribution VOC (ppm)	Wind Speed	Wind Direction
8/14/2026 14:45	11.3	8.7	0.0	0.0120	0.0180	0.0060	0.7	N
8/14/2026 14:46	11.4	8.7	0.0	0.0120	0.0173	0.0053	0.7	N
8/14/2026 14:47	11.6	8.3	0.0	0.0120	0.0167	0.0047	0.8	NNW
8/14/2026 14:48	11.7	8.5	0.0	0.0120	0.0160	0.0040	0.8	N
8/14/2026 14:49	12.0	8.5	0.0	0.0113	0.0167	0.0053	0.8	NNE
8/14/2026 14:50	11.8	8.8	0.0	0.0120	0.0167	0.0047	0.8	NNE
8/14/2026 14:51	12.0	8.7	0.0	0.0133	0.0167	0.0033	0.8	N
8/14/2026 14:52	12.1	8.7	0.0	0.0147	0.0167	0.0020	0.8	N
8/14/2026 14:53	12.4	8.8	0.0	0.0153	0.0167	0.0013	0.7	W
8/14/2026 14:54	12.8	8.9	0.0	0.0167	0.0167	0.0000	0.7	N
8/14/2026 14:55	12.8	8.8	0.0	0.0160	0.0167	0.0007	0.7	NNW
8/14/2026 14:56	12.8	8.6	0.0	0.0160	0.0167	0.0007	0.7	NNW
8/14/2026 14:57	12.6	8.5	0.0	0.0160	0.0167	0.0007	0.7	N
8/14/2026 14:58	12.6	8.4	0.0	0.0160	0.0160	0.0000	0.7	NNE
8/14/2026 14:59	12.5	8.3	0.0	0.0160	0.0167	0.0007	0.6	NNW
8/14/2026 15:00	12.3	8.2	0.0	0.0160	0.0173	0.0013	0.6	N
8/14/2026 15:01	11.9	8.3	0.0	0.0160	0.0173	0.0013	0.6	E
8/14/2026 15:02	11.6	8.3	0.0	0.0160	0.0180	0.0020	0.6	NW
8/14/2026 15:03	11.4	8.1	0.0	0.0160	0.0187	0.0027	0.6	NNW
8/14/2026 15:04	11.4	7.8	0.0	0.0160	0.0180	0.0020	0.5	N
8/14/2026 15:05	11.4	7.5	0.0	0.0153	0.0173	0.0020	0.5	N
8/14/2026 15:06	11.0	7.5	0.0	0.0140	0.0167	0.0027	0.5	N
8/14/2026 15:07	10.6	7.4	0.0	0.0127	0.0160	0.0033	0.5	SW
8/14/2026 15:08	10.2	7.3	0.0	0.0113	0.0153	0.0040	0.5	N
8/14/2026 15:09	9.9	7.2	0.0	0.0100	0.0147	0.0047	0.5	N
8/14/2026 15:10	10.0	7.1	0.0	0.0100	0.0140	0.0040	0.5	N

Air Monitoring Data by Location: 1 Min Data

Date/Time	Northwest Location PM10 (µg/m³)	Northwest Location VOC (ppm)	Southeast PM10 (µg/m³)	Southeast VOC (ppm)	Wind Direction	Wind Speed	Upwind	Downwind
08/14/2026 07:00	6.9	0.0100	6.6	0.0000	NW	0.5	Northwest Location (PM10; VOC)	Southeast (PM10; VOC)
08/14/2026 07:01	6.8	0.0100	6.6	0.0100	WSW	0.4	Northwest Location (PM10; VOC)	Southeast (PM10; VOC)
08/14/2026 07:02	6.8	0.0100	6.7	0.0100	WSW	0.4	Northwest Location (PM10; VOC)	Southeast (PM10; VOC)
08/14/2026 07:03	6.6	0.0100	6.7	0.0100	NW	0.7	Northwest Location (PM10; VOC)	Southeast (PM10; VOC)
08/14/2026 07:04	7.0	0.0100	6.7	0.0100	WNW	0.6	Northwest Location (PM10; VOC)	Southeast (PM10; VOC)
08/14/2026 07:05	7.0	0.0100	6.8	0.0100	N	0.6	Northwest Location (PM10; VOC)	Southeast (PM10; VOC)
08/14/2026 07:06	7.0	0.0100	6.6	0.0100	WNW	0.5	Northwest Location (PM10; VOC)	Southeast (PM10; VOC)
08/14/2026 07:07	6.6	0.0100	6.5	0.0100	WNW	0.6	Northwest Location (PM10; VOC)	Southeast (PM10; VOC)
08/14/2026 07:08	6.7	0.0100	6.5	0.0100	NNW	0.5	Northwest Location (PM10; VOC)	Southeast (PM10; VOC)
08/14/2026 07:09	6.7	0.0100	6.5	0.0100	NNW	0.4	Northwest Location (PM10; VOC)	Southeast (PM10; VOC)
08/14/2026 07:10	6.9	0.0100	6.7	0.0100	W	0.5	Northwest Location (PM10; VOC)	Southeast (PM10; VOC)
08/14/2026 07:11	6.7	0.0100	6.9	0.0100	NW	0.5	Northwest Location (PM10; VOC)	Southeast (PM10; VOC)
08/14/2026 07:12	6.8	0.0100	6.7	0.0200	NNW	0.4	Northwest Location (PM10; VOC)	Southeast (PM10; VOC)
08/14/2026 07:13	7.0	0.0100	6.7	0.0200	NNE	0.4	Northwest Location (PM10; VOC)	Southeast (PM10; VOC)
08/14/2026 07:14	6.9	0.0100	6.6	0.0200	WNW	0.2	Northwest Location (PM10; VOC)	Southeast (PM10; VOC)
08/14/2026 07:15	7.0	0.0100	6.4	0.0200	NW	0.3	Northwest Location (PM10; VOC)	Southeast (PM10; VOC)
08/14/2026 07:16	7.4	0.0100	6.5	0.0100	WNW	0.4	Northwest Location (PM10; VOC)	Southeast (PM10; VOC)
08/14/2026 07:17	7.2	0.0100	6.8	0.0100	WSW	0.4	Northwest Location (PM10; VOC)	Southeast (PM10; VOC)
08/14/2026 07:18	7.7	0.0200	6.7	0.0100	N	0.3	Northwest Location (PM10; VOC)	Southeast (PM10; VOC)
08/14/2026 07:19	9.8	0.0200	7.0	0.0200	WSW	0.5	Northwest Location (PM10; VOC)	Southeast (PM10; VOC)

Date/Time	Northwest Location PM10 (µg/m³)	Northwest Location VOC (ppm)	Southeast PM10 (µg/m³)	Southeast VOC (ppm)	Wind Direction	Wind Speed	Upwind	Downwind
08/14/2026 07:20	11.4	0.0200	7.5	0.0200	SW	0.4	Northwest Location (PM10; VOC)	Southeast (PM10; VOC)
08/14/2026 07:21	9.0	0.0200	7.1	0.0200	SW	0.6	Northwest Location (PM10; VOC)	Southeast (PM10; VOC)
08/14/2026 07:22	8.3	0.0200	7.1	0.0200	W	0.6	Northwest Location (PM10; VOC)	Southeast (PM10; VOC)
08/14/2026 07:23	7.4	0.0200	7.4	0.0200	SW	0.4	Northwest Location (PM10; VOC)	Southeast (PM10; VOC)
08/14/2026 07:24	7.5	0.0200	8.1	0.0200	WNW	0.4	Northwest Location (PM10; VOC)	Southeast (PM10; VOC)
08/14/2026 07:25	8.9	0.0200	9.9	0.0200	W	0.2	Northwest Location (PM10; VOC)	Southeast (PM10; VOC)
08/14/2026 07:26	8.1	0.0200	14.2	0.0200	WSW	0.5	Northwest Location (PM10; VOC)	Southeast (PM10; VOC)
08/14/2026 07:27	8.4	0.0200	8.6	0.0200	NNW	0.5	Northwest Location (PM10; VOC)	Southeast (PM10; VOC)
08/14/2026 07:28	11.9	0.0200	9.1	0.0200	WNW	0.3	Northwest Location (PM10; VOC)	Southeast (PM10; VOC)
08/14/2026 07:29	10.7	0.0200	11.4	0.0200	W	0.3	Northwest Location (PM10; VOC)	Southeast (PM10; VOC)
08/14/2026 07:30	8.4	0.0200	11.2	0.0200	NNW	0.5	Northwest Location (PM10; VOC)	Southeast (PM10; VOC)
08/14/2026 07:31	8.3	0.0100	9.3	0.0200	WNW	0.3	Northwest Location (PM10; VOC)	Southeast (PM10; VOC)
08/14/2026 07:32	9.8	0.0100	13.2	0.0200	WNW	0.3	Northwest Location (PM10; VOC)	Southeast (PM10; VOC)
08/14/2026 07:33	8.1	0.0100	13.8	0.0200	NW	0.3	Northwest Location (PM10; VOC)	Southeast (PM10; VOC)
08/14/2026 07:34	7.8	0.0100	9.2	0.0200	WSW	0.3	Northwest Location (PM10; VOC)	Southeast (PM10; VOC)
08/14/2026 07:35	8.0	0.0100	8.6	0.0200	WSW	0.3	Northwest Location (PM10; VOC)	Southeast (PM10; VOC)
08/14/2026 07:36	10.4	0.0100	10.9	0.0200	WNW	0.3	Northwest Location (PM10; VOC)	Southeast (PM10; VOC)
08/14/2026 07:37	11.2	0.0200	8.6	0.0200	W	0.3	Northwest Location (PM10; VOC)	Southeast (PM10; VOC)
08/14/2026 07:38	11.8	0.0200	8.6	0.0200	NW	0.4	Northwest Location (PM10; VOC)	Southeast (PM10; VOC)
08/14/2026 07:39	11.6	0.0100	9.0	0.0200	NE	0.4	Southeast (PM10; VOC)	Northwest Location (PM10; VOC)

Date/Time	Northwest Location PM10 (µg/m³)	Northwest Location VOC (ppm)	Southeast PM10 (µg/m³)	Southeast VOC (ppm)	Wind Direction	Wind Speed	Upwind	Downwind
08/14/2026 07:40	8.4	0.0200	8.3	0.0200	E	0.4	Southeast (PM10; VOC)	Northwest Location (PM10; VOC)
08/14/2026 07:41	7.6	0.0100	9.5	0.0200	ESE	0.4	Southeast (PM10; VOC)	Northwest Location (PM10; VOC)
08/14/2026 07:42	8.2	0.0100	8.4	0.0200	NW	0.3	Northwest Location (PM10; VOC)	Southeast (PM10; VOC)
08/14/2026 07:43	9.0	0.0100	7.9	0.0200	SW	0.4	Northwest Location (PM10; VOC)	Southeast (PM10; VOC)
08/14/2026 07:44	8.7	0.0100	7.5	0.0200	N	0.3	Northwest Location (PM10; VOC)	Southeast (PM10; VOC)
08/14/2026 07:45	8.2	0.0100	7.8	0.0200	NNE	0.4	Southeast (PM10; VOC)	Northwest Location (PM10; VOC)
08/14/2026 07:46	7.8	0.0100	8.0	0.0200	NNE	0.3	Southeast (PM10; VOC)	Northwest Location (PM10; VOC)
08/14/2026 07:47	7.7	0.0100	7.7	0.0200	N	0.3	Northwest Location (PM10; VOC)	Southeast (PM10; VOC)
08/14/2026 07:48	7.3	0.0100	8.4	0.0200	NE	0.4	Southeast (PM10; VOC)	Northwest Location (PM10; VOC)
08/14/2026 07:49	11.2	0.0100	8.5	0.0200	SSE	0.4	Southeast (PM10; VOC)	Northwest Location (PM10; VOC)
08/14/2026 07:50	8.9	0.0200	8.4	0.0200	NNW	0.4	Northwest Location (PM10; VOC)	Southeast (PM10; VOC)
08/14/2026 07:51	7.0	0.0200	8.5	0.0200	NNW	0.3	Northwest Location (PM10; VOC)	Southeast (PM10; VOC)
08/14/2026 07:52	7.0	0.0100	11.4	0.0200	N	0.6	Northwest Location (PM10; VOC)	Southeast (PM10; VOC)
08/14/2026 07:53	6.7	0.0100	9.3	0.0200	NNE	0.3	Northwest Location (PM10; VOC)	Southeast (PM10; VOC)
08/14/2026 07:54	10.8	0.0100	7.5	0.0200	NE	0.6	Southeast (PM10; VOC)	Northwest Location (PM10; VOC)
08/14/2026 07:55	10.4	0.0200	8.3	0.0200	NNE	0.4	Northwest Location (PM10; VOC)	Southeast (PM10; VOC)
08/14/2026 07:56	9.0	0.0200	7.6	0.0200	N	0.4	Northwest Location (PM10; VOC)	Southeast (PM10; VOC)
08/14/2026 07:57	8.6	0.0200	7.4	0.0200	N	0.4	Northwest Location (PM10; VOC)	Southeast (PM10; VOC)
08/14/2026 07:58	7.1	0.0200	7.1	0.0200	NNE	0.5	Northwest Location (PM10; VOC)	Southeast (PM10; VOC)
08/14/2026 07:59	8.6	0.0100	7.3	0.0200	NNW	0.4	Northwest Location (PM10; VOC)	Southeast (PM10; VOC)

Date/Time	Northwest Location PM10 (µg/m³)	Northwest Location VOC (ppm)	Southeast PM10 (µg/m³)	Southeast VOC (ppm)	Wind Direction	Wind Speed	Upwind	Downwind
08/14/2026 08:00	15.3	0.0100	7.5	0.0200	NNE	0.5	Northwest Location (PM10; VOC)	Southeast (PM10; VOC)
08/14/2026 08:01	8.9	0.0100	8.3	0.0200	NNW	0.4	Northwest Location (PM10; VOC)	Southeast (PM10; VOC)
08/14/2026 08:02	6.8	0.0100	9.2	0.0200	NNW	0.3	Northwest Location (PM10; VOC)	Southeast (PM10; VOC)
08/14/2026 08:03	7.0	0.0100	11.5	0.0200	NNW	0.4	Northwest Location (PM10; VOC)	Southeast (PM10; VOC)
08/14/2026 08:04	7.1	0.0100	16.7	0.0200	NNW	0.3	Northwest Location (PM10; VOC)	Southeast (PM10; VOC)
08/14/2026 08:05	7.0	0.0100	15.8	0.0200	NNW	0.5	Northwest Location (PM10; VOC)	Southeast (PM10; VOC)
08/14/2026 08:06	7.0	0.0100	16.2	0.0200	SW	0.4	Northwest Location (PM10; VOC)	Southeast (PM10; VOC)
08/14/2026 08:07	7.5	0.0100	17.3	0.0200	NNW	0.3	Northwest Location (PM10; VOC)	Southeast (PM10; VOC)
08/14/2026 08:08	17.6	0.0100	22.0	0.0200	NNW	0.3	Northwest Location (PM10; VOC)	Southeast (PM10; VOC)
08/14/2026 08:09	11.1	0.0100	41.2	0.0200	N	0.4	Northwest Location (PM10; VOC)	Southeast (PM10; VOC)
08/14/2026 08:10	9.4	0.0100	16.9	0.0200	W	0.6	Northwest Location (PM10; VOC)	Southeast (PM10; VOC)
08/14/2026 08:11	7.6	0.0100	12.7	0.0200	WSW	0.4	Northwest Location (PM10; VOC)	Southeast (PM10; VOC)
08/14/2026 08:12	7.2	0.0100	14.2	0.0200	W	0.4	Northwest Location (PM10; VOC)	Southeast (PM10; VOC)
08/14/2026 08:13	7.7	0.0100	21.7	0.0200	WSW	0.5	Northwest Location (PM10; VOC)	Southeast (PM10; VOC)
08/14/2026 08:14	6.7	0.0100	21.2	0.0200	WNW	0.4	Northwest Location (PM10; VOC)	Southeast (PM10; VOC)
08/14/2026 08:15	6.7	0.0100	16.5	0.0200	NNE	0.3	Northwest Location (PM10; VOC)	Southeast (PM10; VOC)
08/14/2026 08:16	8.2	0.0100	8.2	0.0200	N	0.2	Northwest Location (PM10; VOC)	Southeast (PM10; VOC)
08/14/2026 08:17	9.6	0.0100	7.3	0.0200	S	0.3	Southeast (PM10; VOC)	Northwest Location (PM10; VOC)
08/14/2026 08:18	9.8	0.0100	7.6	0.0200	NNW	0.2	Northwest Location (PM10; VOC)	Southeast (PM10; VOC)
08/14/2026 08:19	9.0	0.0100	11.1	0.0200	N	0.4	Northwest Location (PM10; VOC)	Southeast (PM10; VOC)

Date/Time	Northwest Location PM10 (µg/m³)	Northwest Location VOC (ppm)	Southeast PM10 (µg/m³)	Southeast VOC (ppm)	Wind Direction	Wind Speed	Upwind	Downwind
08/14/2026 08:20	18.7	0.0200	8.1	0.0200	NNW	0.3	Northwest Location (PM10; VOC)	Southeast (PM10; VOC)
08/14/2026 08:21	19.7	0.0200	8.9	0.0200	NE	0.6	Southeast (PM10; VOC)	Northwest Location (PM10; VOC)
08/14/2026 08:22	8.3	0.0200	9.6	0.0200	NNW	0.3	Northwest Location (PM10; VOC)	Southeast (PM10; VOC)
08/14/2026 08:23	6.7	0.0100	8.8	0.0200	N	0.6	Northwest Location (PM10; VOC)	Southeast (PM10; VOC)
08/14/2026 08:24	6.1	0.0100	15.9	0.0200	W	0.9	Northwest Location (PM10; VOC)	Southeast (PM10; VOC)
08/14/2026 08:25	6.3	0.0100	17.2	0.0200	WNW	0.8	Northwest Location (PM10; VOC)	Southeast (PM10; VOC)
08/14/2026 08:26	6.0	0.0100	26.2	0.0200	WSW	0.4	Northwest Location (PM10; VOC)	Southeast (PM10; VOC)
08/14/2026 08:27	6.2	0.0100	30.2	0.0200	W	0.4	Northwest Location (PM10; VOC)	Southeast (PM10; VOC)
08/14/2026 08:28	6.5	0.0100	20.1	0.0200	NW	0.3	Northwest Location (PM10; VOC)	Southeast (PM10; VOC)
08/14/2026 08:29	6.4	0.0100	29.7	0.0200	W	0.3	Northwest Location (PM10; VOC)	Southeast (PM10; VOC)
08/14/2026 08:30	6.2	0.0100	24.0	0.0200	NE	0.4	Southeast (PM10; VOC)	Northwest Location (PM10; VOC)
08/14/2026 08:31	6.4	0.0100	9.3	0.0200	NNE	0.4	Northwest Location (PM10; VOC)	Southeast (PM10; VOC)
08/14/2026 08:32	6.5	0.0100	7.0	0.0200	WSW	0.3	Northwest Location (PM10; VOC)	Southeast (PM10; VOC)
08/14/2026 08:33	6.6	0.0100	7.1	0.0100	NW	0.3	Northwest Location (PM10; VOC)	Southeast (PM10; VOC)
08/14/2026 08:34	6.9	0.0100	7.4	0.0100	SSW	0.5	Southeast (PM10; VOC)	Northwest Location (PM10; VOC)
08/14/2026 08:35	7.3	0.0100	7.4	0.0200	ENE	0.4	Southeast (PM10; VOC)	Northwest Location (PM10; VOC)
08/14/2026 08:36	7.0	0.0100	8.3	0.0200	SE	0.3	Southeast (PM10; VOC)	Northwest Location (PM10; VOC)
08/14/2026 08:37	7.2	0.0100	7.7	0.0200	S	0.4	Southeast (PM10; VOC)	Northwest Location (PM10; VOC)
08/14/2026 08:38	6.9	0.0100	7.5	0.0300	SSW	0.3	Southeast (PM10; VOC)	Northwest Location (PM10; VOC)
08/14/2026 08:39	8.6	0.0100	7.6	0.0200	NNW	0.2	Northwest Location (PM10; VOC)	Southeast (PM10; VOC)

Date/Time	Northwest Location PM10 (µg/m³)	Northwest Location VOC (ppm)	Southeast PM10 (µg/m³)	Southeast VOC (ppm)	Wind Direction	Wind Speed	Upwind	Downwind
08/14/2026 08:40	10.1	0.0200	10.2	0.0200	WSW	0.4	Northwest Location (PM10; VOC)	Southeast (PM10; VOC)
08/14/2026 08:41	7.1	0.0100	15.8	0.0200	WSW	0.3	Northwest Location (PM10; VOC)	Southeast (PM10; VOC)
08/14/2026 08:42	7.0	0.0100	9.1	0.0200	N	0.4	Northwest Location (PM10; VOC)	Southeast (PM10; VOC)
08/14/2026 08:43	7.2	0.0100	8.5	0.0200	NNW	0.3	Northwest Location (PM10; VOC)	Southeast (PM10; VOC)
08/14/2026 08:44	7.4	0.0100	8.2	0.0200	N	0.4	Northwest Location (PM10; VOC)	Southeast (PM10; VOC)
08/14/2026 08:45	7.5	0.0100	14.4	0.0200	NNW	0.2	Northwest Location (PM10; VOC)	Southeast (PM10; VOC)
08/14/2026 08:46	8.0	0.0100	23.4	0.0200	WNW	0.3	Northwest Location (PM10; VOC)	Southeast (PM10; VOC)
08/14/2026 08:47	8.5	0.0100	15.2	0.0200	N	0.2	Northwest Location (PM10; VOC)	Southeast (PM10; VOC)
08/14/2026 08:48	11.4	0.0100	9.4	0.0200	NNW	0.3	Northwest Location (PM10; VOC)	Southeast (PM10; VOC)
08/14/2026 08:49	13.1	0.0200	10.0	0.0200	N	0.5	Northwest Location (PM10; VOC)	Southeast (PM10; VOC)
08/14/2026 08:50	10.9	0.0200	9.7	0.0200	NW	0.3	Northwest Location (PM10; VOC)	Southeast (PM10; VOC)
08/14/2026 08:51	8.5	0.0200	11.7	0.0200	SW	0.3	Northwest Location (PM10; VOC)	Southeast (PM10; VOC)
08/14/2026 08:52	7.5	0.0100	8.8	0.0200	NNW	0.3	Northwest Location (PM10; VOC)	Southeast (PM10; VOC)
08/14/2026 08:53	7.2	0.0100	8.6	0.0200	NNW	0.5	Northwest Location (PM10; VOC)	Southeast (PM10; VOC)
08/14/2026 08:54	7.0	0.0100	8.5	0.0200	NNW	0.4	Northwest Location (PM10; VOC)	Southeast (PM10; VOC)
08/14/2026 08:55	7.5	0.0100	12.1	0.0200	W	0.4	Northwest Location (PM10; VOC)	Southeast (PM10; VOC)
08/14/2026 08:56	8.1	0.0100	9.6	0.0200	NNW	0.3	Northwest Location (PM10; VOC)	Southeast (PM10; VOC)
08/14/2026 08:57	5.7	0.0100	13.9	0.0200	WSW	0.6	Northwest Location (PM10; VOC)	Southeast (PM10; VOC)
08/14/2026 08:58	5.6	0.0100	10.2	0.0200	N	0.3	Northwest Location (PM10; VOC)	Southeast (PM10; VOC)
08/14/2026 08:59	5.8	0.0100	6.5	0.0200	NE	0.3	Southeast (PM10; VOC)	Northwest Location (PM10; VOC)

Date/Time	Northwest Location PM10 (µg/m³)	Northwest Location VOC (ppm)	Southeast PM10 (µg/m³)	Southeast VOC (ppm)	Wind Direction	Wind Speed	Upwind	Downwind
08/14/2026 09:00	6.3	0.0100	6.2	0.0100	NNW	0.3	Northwest Location (PM10; VOC)	Southeast (PM10; VOC)
08/14/2026 09:01	6.2	0.0100	8.4	0.0100	NNW	0.3	Northwest Location (PM10; VOC)	Southeast (PM10; VOC)
08/14/2026 09:02	5.8	0.0100	8.7	0.0200	N	0.4	Northwest Location (PM10; VOC)	Southeast (PM10; VOC)
08/14/2026 09:03	5.8	0.0100	8.7	0.0200	W	0.3	Northwest Location (PM10; VOC)	Southeast (PM10; VOC)
08/14/2026 09:04	6.2	0.0100	15.7	0.0200	NNW	0.2	Northwest Location (PM10; VOC)	Southeast (PM10; VOC)
08/14/2026 09:05	6.3	0.0100	15.8	0.0200	N	0.3	Northwest Location (PM10; VOC)	Southeast (PM10; VOC)
08/14/2026 09:06	6.6	0.0100	21.4	0.0200	N	0.2	Northwest Location (PM10; VOC)	Southeast (PM10; VOC)
08/14/2026 09:07	7.3	0.0100	15.8	0.0200	NNW	0.5	Northwest Location (PM10; VOC)	Southeast (PM10; VOC)
08/14/2026 09:08	7.9	0.0100	8.0	0.0200	NNW	0.5	Northwest Location (PM10; VOC)	Southeast (PM10; VOC)
08/14/2026 09:09	7.4	0.0100	7.4	0.0200	N	0.6	Northwest Location (PM10; VOC)	Southeast (PM10; VOC)
08/14/2026 09:10	8.6	0.0100	6.8	0.0200	N	0.6	Northwest Location (PM10; VOC)	Southeast (PM10; VOC)
08/14/2026 09:11	7.1	0.0100	6.4	0.0100	NNW	0.8	Northwest Location (PM10; VOC)	Southeast (PM10; VOC)
08/14/2026 09:12	6.0	0.0100	6.2	0.0100	NNW	0.6	Northwest Location (PM10; VOC)	Southeast (PM10; VOC)
08/14/2026 09:13	5.8	0.0100	6.5	0.0100	NNW	0.4	Northwest Location (PM10; VOC)	Southeast (PM10; VOC)
08/14/2026 09:14	5.9	0.0100	6.6	0.0100	WNW	0.4	Northwest Location (PM10; VOC)	Southeast (PM10; VOC)
08/14/2026 09:15	5.9	0.0100	6.9	0.0100	SW	0.3	Northwest Location (PM10; VOC)	Southeast (PM10; VOC)
08/14/2026 09:16	5.9	0.0100	7.2	0.0100	NW	0.2	Northwest Location (PM10; VOC)	Southeast (PM10; VOC)
08/14/2026 09:17	5.6	0.0100	7.8	0.0100	WNW	0.4	Northwest Location (PM10; VOC)	Southeast (PM10; VOC)
08/14/2026 09:18	5.7	0.0100	19.2	0.0200	WSW	0.6	Northwest Location (PM10; VOC)	Southeast (PM10; VOC)
08/14/2026 09:19	5.6	0.0100	21.2	0.0200	W	0.8	Northwest Location (PM10; VOC)	Southeast (PM10; VOC)

Date/Time	Northwest Location PM10 (µg/m³)	Northwest Location VOC (ppm)	Southeast PM10 (µg/m³)	Southeast VOC (ppm)	Wind Direction	Wind Speed	Upwind	Downwind
08/14/2026 09:20	5.5	0.0100	17.8	0.0200	WNW	0.6	Northwest Location (PM10; VOC)	Southeast (PM10; VOC)
08/14/2026 09:21	5.4	0.0100	14.1	0.0200	W	0.8	Northwest Location (PM10; VOC)	Southeast (PM10; VOC)
08/14/2026 09:22	5.2	0.0100	9.6	0.0200	W	0.4	Northwest Location (PM10; VOC)	Southeast (PM10; VOC)
08/14/2026 09:23	5.2	0.0100	17.9	0.0200	WSW	0.4	Northwest Location (PM10; VOC)	Southeast (PM10; VOC)
08/14/2026 09:24	5.3	0.0100	19.0	0.0200	N	0.2	Northwest Location (PM10; VOC)	Southeast (PM10; VOC)
08/14/2026 09:25	5.0	0.0100	11.1	0.0200	WSW	0.9	Northwest Location (PM10; VOC)	Southeast (PM10; VOC)
08/14/2026 09:26	5.1	0.0100	7.5	0.0200	WSW	0.8	Northwest Location (PM10; VOC)	Southeast (PM10; VOC)
08/14/2026 09:27	5.4	0.0100	11.5	0.0200	WSW	0.5	Northwest Location (PM10; VOC)	Southeast (PM10; VOC)
08/14/2026 09:28	5.6	0.0100	14.7	0.0200	WSW	0.5	Northwest Location (PM10; VOC)	Southeast (PM10; VOC)
08/14/2026 09:29	5.6	0.0100	16.5	0.0200	WNW	0.3	Northwest Location (PM10; VOC)	Southeast (PM10; VOC)
08/14/2026 09:30	5.6	0.0100	13.7	0.0200	NNW	0.4	Northwest Location (PM10; VOC)	Southeast (PM10; VOC)
08/14/2026 09:31	5.8	0.0100	12.3	0.0200	WNW	0.4	Northwest Location (PM10; VOC)	Southeast (PM10; VOC)
08/14/2026 09:32	5.7	0.0100	14.5	0.0200	NNW	0.4	Northwest Location (PM10; VOC)	Southeast (PM10; VOC)
08/14/2026 09:33	6.7	0.0100	10.2	0.0200	N	0.9	Northwest Location (PM10; VOC)	Southeast (PM10; VOC)
08/14/2026 09:34	8.0	0.0100	7.8	0.0200	N	0.9	Northwest Location (PM10; VOC)	Southeast (PM10; VOC)
08/14/2026 09:35	7.7	0.0100	8.3	0.0200	N	0.4	Northwest Location (PM10; VOC)	Southeast (PM10; VOC)
08/14/2026 09:36	7.5	0.0100	8.7	0.0200	N	0.4	Northwest Location (PM10; VOC)	Southeast (PM10; VOC)
08/14/2026 09:37	7.5	0.0100	9.5	0.0200	NNE	0.3	Northwest Location (PM10; VOC)	Southeast (PM10; VOC)
08/14/2026 09:38	10.4	0.0100	9.0	0.0200	NNE	0.4	Northwest Location (PM10; VOC)	Southeast (PM10; VOC)
08/14/2026 09:39	10.8	0.0200	8.0	0.0200	NE	0.5	Southeast (PM10; VOC)	Northwest Location (PM10; VOC)

Date/Time	Northwest Location PM10 (µg/m³)	Northwest Location VOC (ppm)	Southeast PM10 (µg/m³)	Southeast VOC (ppm)	Wind Direction	Wind Speed	Upwind	Downwind
08/14/2026 09:40	10.2	0.0200	7.2	0.0200	NNE	0.5	Southeast (PM10; VOC)	Northwest Location (PM10; VOC)
08/14/2026 09:41	8.9	0.0200	7.1	0.0200	NNE	0.3	Northwest Location (PM10; VOC)	Southeast (PM10; VOC)
08/14/2026 09:42	8.1	0.0200	7.7	0.0200	NW	0.2	Northwest Location (PM10; VOC)	Southeast (PM10; VOC)
08/14/2026 09:43	6.6	0.0100	8.4	0.0200	SW	0.4	Northwest Location (PM10; VOC)	Southeast (PM10; VOC)
08/14/2026 09:44	5.9	0.0100	16.1	0.0200	W	0.8	Northwest Location (PM10; VOC)	Southeast (PM10; VOC)
08/14/2026 09:45	5.5	0.0100	33.5	0.0200	W	0.4	Northwest Location (PM10; VOC)	Southeast (PM10; VOC)
08/14/2026 09:46	5.2	0.0100	38.4	0.0200	W	0.5	Northwest Location (PM10; VOC)	Southeast (PM10; VOC)
08/14/2026 09:47	5.2	0.0100	49.4	0.0200	W	0.4	Northwest Location (PM10; VOC)	Southeast (PM10; VOC)
08/14/2026 09:48	5.5	0.0100	44.6	0.0200	W	0.6	Northwest Location (PM10; VOC)	Southeast (PM10; VOC)
08/14/2026 09:49	5.2	0.0100	31.3	0.0200	W	0.7	Northwest Location (PM10; VOC)	Southeast (PM10; VOC)
08/14/2026 09:50	5.1	0.0100	15.0	0.0200	W	0.8	Northwest Location (PM10; VOC)	Southeast (PM10; VOC)
08/14/2026 09:51	5.5	0.0100	10.9	0.0200	SW	0.2	Northwest Location (PM10; VOC)	Southeast (PM10; VOC)
08/14/2026 09:52	11.2	0.0100	11.5	0.0200	W	0.4	Northwest Location (PM10; VOC)	Southeast (PM10; VOC)
08/14/2026 09:53	10.8	0.0100	7.2	0.0100	E	0.4	Southeast (PM10; VOC)	Northwest Location (PM10; VOC)
08/14/2026 09:54	6.7	0.0100	7.3	0.0100	SW	0.3	Northwest Location (PM10; VOC)	Southeast (PM10; VOC)
08/14/2026 09:55	6.6	0.0100	7.9	0.0100	WNW	0.2	Northwest Location (PM10; VOC)	Southeast (PM10; VOC)
08/14/2026 09:56	8.4	0.0100	9.2	0.0100	NW	0.2	Northwest Location (PM10; VOC)	Southeast (PM10; VOC)
08/14/2026 09:57	7.5	0.0100	8.3	0.0100	N	0.2	Northwest Location (PM10; VOC)	Southeast (PM10; VOC)
08/14/2026 09:58	6.8	0.0100	7.8	0.0200	NNW	0.2	Northwest Location (PM10; VOC)	Southeast (PM10; VOC)
08/14/2026 09:59	6.4	0.0100	6.6	0.0200	N	0.3	Northwest Location (PM10; VOC)	Southeast (PM10; VOC)

Date/Time	Northwest Location PM10 (µg/m³)	Northwest Location VOC (ppm)	Southeast PM10 (µg/m³)	Southeast VOC (ppm)	Wind Direction	Wind Speed	Upwind	Downwind
08/14/2026 10:00	5.9	0.0100	6.5	0.0100	NW	0.2	Northwest Location (PM10; VOC)	Southeast (PM10; VOC)
08/14/2026 10:01	6.3	0.0100	6.6	0.0100	NNW	0.6	Northwest Location (PM10; VOC)	Southeast (PM10; VOC)
08/14/2026 10:02	6.8	0.0100	6.6	0.0100	NNW	0.4	Northwest Location (PM10; VOC)	Southeast (PM10; VOC)
08/14/2026 10:03	6.5	0.0100	6.8	0.0100	NNW	0.7	Northwest Location (PM10; VOC)	Southeast (PM10; VOC)
08/14/2026 10:04	7.0	0.0100	7.0	0.0100	N	1.0	Northwest Location (PM10; VOC)	Southeast (PM10; VOC)
08/14/2026 10:05	7.1	0.0100	7.1	0.0100	NNW	0.6	Northwest Location (PM10; VOC)	Southeast (PM10; VOC)
08/14/2026 10:06	7.7	0.0100	7.2	0.0100	SW	0.3	Northwest Location (PM10; VOC)	Southeast (PM10; VOC)
08/14/2026 10:07	8.3	0.0100	7.6	0.0200	N	0.6	Northwest Location (PM10; VOC)	Southeast (PM10; VOC)
08/14/2026 10:08	7.6	0.0100	7.6	0.0200	NNE	0.4	Northwest Location (PM10; VOC)	Southeast (PM10; VOC)
08/14/2026 10:09	7.7	0.0100	7.5	0.0200	NNE	0.4	Northwest Location (PM10; VOC)	Southeast (PM10; VOC)
08/14/2026 10:10	9.0	0.0100	8.0	0.0200	NNW	0.5	Northwest Location (PM10; VOC)	Southeast (PM10; VOC)
08/14/2026 10:11	9.5	0.0100	8.8	0.0200	NNW	0.9	Northwest Location (PM10; VOC)	Southeast (PM10; VOC)
08/14/2026 10:12	8.4	0.0100	8.7	0.0200	N	0.5	Northwest Location (PM10; VOC)	Southeast (PM10; VOC)
08/14/2026 10:13	8.4	0.0100	8.2	0.0200	NE	0.8	Southeast (PM10; VOC)	Northwest Location (PM10; VOC)
08/14/2026 10:14	8.7	0.0100	8.2	0.0200	N	1.0	Northwest Location (PM10; VOC)	Southeast (PM10; VOC)
08/14/2026 10:15	10.5	0.0200	8.2	0.0200	NNW	0.5	Northwest Location (PM10; VOC)	Southeast (PM10; VOC)
08/14/2026 10:16	9.2	0.0100	8.0	0.0200	NNW	1.0	Northwest Location (PM10; VOC)	Southeast (PM10; VOC)
08/14/2026 10:17	9.1	0.0100	8.0	0.0200	N	0.7	Northwest Location (PM10; VOC)	Southeast (PM10; VOC)
08/14/2026 10:18	9.5	0.0100	8.3	0.0200	N	0.4	Northwest Location (PM10; VOC)	Southeast (PM10; VOC)
08/14/2026 10:19	8.8	0.0100	8.0	0.0200	NNW	0.6	Northwest Location (PM10; VOC)	Southeast (PM10; VOC)

Date/Time	Northwest Location PM10 (µg/m³)	Northwest Location VOC (ppm)	Southeast PM10 (µg/m³)	Southeast VOC (ppm)	Wind Direction	Wind Speed	Upwind	Downwind
08/14/2026 10:20	7.9	0.0100	7.3	0.0200	N	0.4	Northwest Location (PM10; VOC)	Southeast (PM10; VOC)
08/14/2026 10:21	9.1	0.0100	7.3	0.0200	N	0.7	Northwest Location (PM10; VOC)	Southeast (PM10; VOC)
08/14/2026 10:22	8.7	0.0100	7.2	0.0200	NW	0.3	Northwest Location (PM10; VOC)	Southeast (PM10; VOC)
08/14/2026 10:23	7.4	0.0100	7.0	0.0200	N	0.1	Northwest Location (PM10; VOC)	Southeast (PM10; VOC)
08/14/2026 10:24	7.3	0.0100	6.8	0.0200	N	0.5	Northwest Location (PM10; VOC)	Southeast (PM10; VOC)
08/14/2026 10:25	7.7	0.0100	7.0	0.0200	NW	0.2	Northwest Location (PM10; VOC)	Southeast (PM10; VOC)
08/14/2026 10:26	9.5	0.0100	7.2	0.0200	W	0.6	Northwest Location (PM10; VOC)	Southeast (PM10; VOC)
08/14/2026 10:27	8.5	0.0100	8.1	0.0200	WSW	0.5	Northwest Location (PM10; VOC)	Southeast (PM10; VOC)
08/14/2026 10:28	8.3	0.0100	8.1	0.0200	NNW	0.5	Northwest Location (PM10; VOC)	Southeast (PM10; VOC)
08/14/2026 10:29	9.6	0.0100	9.8	0.0200	W	0.8	Northwest Location (PM10; VOC)	Southeast (PM10; VOC)
08/14/2026 10:30	12.4	0.0100	11.9	0.0200	W	0.3	Northwest Location (PM10; VOC)	Southeast (PM10; VOC)
08/14/2026 10:31	11.1	0.0100	13.7	0.0200	W	0.3	Northwest Location (PM10; VOC)	Southeast (PM10; VOC)
08/14/2026 10:32	8.8	0.0100	11.4	0.0200	WSW	0.8	Northwest Location (PM10; VOC)	Southeast (PM10; VOC)
08/14/2026 10:33	9.2	0.0100	10.4	0.0200	E	0.9	Southeast (PM10; VOC)	Northwest Location (PM10; VOC)
08/14/2026 10:34	9.4	0.0100	8.3	0.0200	ENE	0.6	Southeast (PM10; VOC)	Northwest Location (PM10; VOC)
08/14/2026 10:35	10.6	0.0200	8.1	0.0200	N	0.4	Northwest Location (PM10; VOC)	Southeast (PM10; VOC)
08/14/2026 10:36	10.4	0.0200	8.0	0.0200	N	0.4	Northwest Location (PM10; VOC)	Southeast (PM10; VOC)
08/14/2026 10:37	9.0	0.0100	7.5	0.0200	NW	0.3	Northwest Location (PM10; VOC)	Southeast (PM10; VOC)
08/14/2026 10:38	8.5	0.0100	7.9	0.0200	NE	0.6	Southeast (PM10; VOC)	Northwest Location (PM10; VOC)
08/14/2026 10:39	8.3	0.0100	8.4	0.0200	NNW	0.4	Northwest Location (PM10; VOC)	Southeast (PM10; VOC)

Date/Time	Northwest Location PM10 (µg/m³)	Northwest Location VOC (ppm)	Southeast PM10 (µg/m³)	Southeast VOC (ppm)	Wind Direction	Wind Speed	Upwind	Downwind
08/14/2026 10:40	8.9	0.0200	7.7	0.0200	N	0.3	Northwest Location (PM10; VOC)	Southeast (PM10; VOC)
08/14/2026 10:41	8.3	0.0200	7.8	0.0200	SW	0.5	Northwest Location (PM10; VOC)	Southeast (PM10; VOC)
08/14/2026 10:42	8.5	0.0200	7.5	0.0100	SSW	0.3	Southeast (PM10; VOC)	Northwest Location (PM10; VOC)
08/14/2026 10:43	9.3	0.0200	7.8	0.0200	NW	0.5	Northwest Location (PM10; VOC)	Southeast (PM10; VOC)
08/14/2026 10:44	9.5	0.0100	7.8	0.0200	W	0.6	Northwest Location (PM10; VOC)	Southeast (PM10; VOC)
08/14/2026 10:45	9.1	0.0100	7.5	0.0200	NNE	0.5	Southeast (PM10; VOC)	Northwest Location (PM10; VOC)
08/14/2026 10:46	9.7	0.0100	8.6	0.0200	WNW	0.5	Northwest Location (PM10; VOC)	Southeast (PM10; VOC)
08/14/2026 10:47	8.9	0.0100	9.3	0.0200	NNW	0.8	Northwest Location (PM10; VOC)	Southeast (PM10; VOC)
08/14/2026 10:48	8.4	0.0100	8.5	0.0200	ENE	0.3	Southeast (PM10; VOC)	Northwest Location (PM10; VOC)
08/14/2026 10:49	8.2	0.0100	7.4	0.0200	NE	0.5	Southeast (PM10; VOC)	Northwest Location (PM10; VOC)
08/14/2026 10:50	9.0	0.0100	8.3	0.0200	N	0.3	Northwest Location (PM10; VOC)	Southeast (PM10; VOC)
08/14/2026 10:51	9.3	0.0200	10.3	0.0200	NNW	0.7	Northwest Location (PM10; VOC)	Southeast (PM10; VOC)
08/14/2026 10:52	9.3	0.0200	12.5	0.0200	NNW	0.5	Northwest Location (PM10; VOC)	Southeast (PM10; VOC)
08/14/2026 10:53	10.2	0.0200	8.8	0.0200	N	0.4	Northwest Location (PM10; VOC)	Southeast (PM10; VOC)
08/14/2026 10:54	10.2	0.0200	10.9	0.0200	NW	0.8	Northwest Location (PM10; VOC)	Southeast (PM10; VOC)
08/14/2026 10:55	10.2	0.0200	10.9	0.0200	NNW	0.9	Northwest Location (PM10; VOC)	Southeast (PM10; VOC)
08/14/2026 10:56	10.2	0.0200	10.9	0.0200	N	0.6	Northwest Location (PM10; VOC)	Southeast (PM10; VOC)
08/14/2026 10:57	10.2	0.0200	10.9	0.0200	N	0.5	Northwest Location (PM10; VOC)	Southeast (PM10; VOC)
08/14/2026 10:58	8.7	0.0200	5.4	0.0200	N	0.4	Northwest Location (PM10; VOC)	Southeast (PM10; VOC)
08/14/2026 10:59	7.2	0.0200	8.4	0.0200	NNW	0.4	Northwest Location (PM10; VOC)	Southeast (PM10; VOC)

Date/Time	Northwest Location PM10 (µg/m³)	Northwest Location VOC (ppm)	Southeast PM10 (µg/m³)	Southeast VOC (ppm)	Wind Direction	Wind Speed	Upwind	Downwind
08/14/2026 11:00	6.7	0.0100	8.0	0.0200	N	0.2	Northwest Location (PM10; VOC)	Southeast (PM10; VOC)
08/14/2026 11:01	7.1	0.0100	7.2	0.0200	SE	0.5	Southeast (PM10; VOC)	Northwest Location (PM10; VOC)
08/14/2026 11:02	8.4	0.0100	6.7	0.0200	N	0.3	Northwest Location (PM10; VOC)	Southeast (PM10; VOC)
08/14/2026 11:03	9.7	0.0100	5.6	0.0200	NNW	0.4	Northwest Location (PM10; VOC)	Southeast (PM10; VOC)
08/14/2026 11:04	8.7	0.0200	5.7	0.0100	NNE	0.2	Northwest Location (PM10; VOC)	Southeast (PM10; VOC)
08/14/2026 11:05	7.3	0.0200	6.6	0.0100	WNW	0.4	Northwest Location (PM10; VOC)	Southeast (PM10; VOC)
08/14/2026 11:06	7.0	0.0100	6.8	0.0200	N	0.4	Northwest Location (PM10; VOC)	Southeast (PM10; VOC)
08/14/2026 11:07	7.2	0.0100	6.6	0.0200	N	0.5	Northwest Location (PM10; VOC)	Southeast (PM10; VOC)
08/14/2026 11:08	8.2	0.0200	6.4	0.0200	NNW	0.3	Northwest Location (PM10; VOC)	Southeast (PM10; VOC)
08/14/2026 11:09	7.5	0.0200	7.8	0.0200	N	0.5	Northwest Location (PM10; VOC)	Southeast (PM10; VOC)
08/14/2026 11:10	7.4	0.0200	7.7	0.0200	WNW	0.6	Northwest Location (PM10; VOC)	Southeast (PM10; VOC)
08/14/2026 11:11	7.5	0.0200	6.0	0.0200	NNW	0.4	Northwest Location (PM10; VOC)	Southeast (PM10; VOC)
08/14/2026 11:12	9.0	0.0200	6.6	0.0200	NNW	0.5	Northwest Location (PM10; VOC)	Southeast (PM10; VOC)
08/14/2026 11:13	9.8	0.0200	6.8	0.0200	N	0.4	Northwest Location (PM10; VOC)	Southeast (PM10; VOC)
08/14/2026 11:14	9.4	0.0200	6.8	0.0200	WNW	0.5	Northwest Location (PM10; VOC)	Southeast (PM10; VOC)
08/14/2026 11:15	7.3	0.0200	11.8	0.0200	NNW	0.4	Northwest Location (PM10; VOC)	Southeast (PM10; VOC)
08/14/2026 11:16	7.5	0.0100	15.6	0.0200	N	0.4	Northwest Location (PM10; VOC)	Southeast (PM10; VOC)
08/14/2026 11:17	9.7	0.0100	11.2	0.0200	NW	0.6	Northwest Location (PM10; VOC)	Southeast (PM10; VOC)
08/14/2026 11:18	7.9	0.0100	7.8	0.0200	SW	0.7	Northwest Location (PM10; VOC)	Southeast (PM10; VOC)
08/14/2026 11:19	7.8	0.0100	6.4	0.0200	WNW	0.7	Northwest Location (PM10; VOC)	Southeast (PM10; VOC)

Date/Time	Northwest Location PM10 (µg/m³)	Northwest Location VOC (ppm)	Southeast PM10 (µg/m³)	Southeast VOC (ppm)	Wind Direction	Wind Speed	Upwind	Downwind
08/14/2026 11:20	6.9	0.0100	7.2	0.0200	N	0.5	Northwest Location (PM10; VOC)	Southeast (PM10; VOC)
08/14/2026 11:21	7.4	0.0100	7.8	0.0200	NW	0.7	Northwest Location (PM10; VOC)	Southeast (PM10; VOC)
08/14/2026 11:22	8.0	0.0100	9.5	0.0200	N	0.6	Northwest Location (PM10; VOC)	Southeast (PM10; VOC)
08/14/2026 11:23	8.6	0.0100	6.9	0.0200	NNE	0.6	Southeast (PM10; VOC)	Northwest Location (PM10; VOC)
08/14/2026 11:24	10.9	0.0100	7.0	0.0200	NNW	0.5	Northwest Location (PM10; VOC)	Southeast (PM10; VOC)
08/14/2026 11:25	9.3	0.0100	10.8	0.0200	WNW	0.4	Northwest Location (PM10; VOC)	Southeast (PM10; VOC)
08/14/2026 11:26	8.7	0.0100	8.8	0.0200	N	0.6	Northwest Location (PM10; VOC)	Southeast (PM10; VOC)
08/14/2026 11:27	10.1	0.0100	6.9	0.0200	NNE	0.6	Southeast (PM10; VOC)	Northwest Location (PM10; VOC)
08/14/2026 11:28	9.7	0.0100	6.4	0.0200	N	0.6	Northwest Location (PM10; VOC)	Southeast (PM10; VOC)
08/14/2026 11:29	7.2	0.0100	6.2	0.0200	WNW	0.6	Northwest Location (PM10; VOC)	Southeast (PM10; VOC)
08/14/2026 11:30	7.9	0.0100	5.9	0.0200	NW	0.4	Northwest Location (PM10; VOC)	Southeast (PM10; VOC)
08/14/2026 11:31	7.9	0.0100	6.1	0.0100	NW	0.4	Northwest Location (PM10; VOC)	Southeast (PM10; VOC)
08/14/2026 11:32	8.3	0.0100	8.4	0.0100	N	0.4	Northwest Location (PM10; VOC)	Southeast (PM10; VOC)
08/14/2026 11:33	7.6	0.0100	9.5	0.0200	N	0.6	Northwest Location (PM10; VOC)	Southeast (PM10; VOC)
08/14/2026 11:34	8.7	0.0100	6.7	0.0200	N	0.5	Northwest Location (PM10; VOC)	Southeast (PM10; VOC)
08/14/2026 11:35	8.8	0.0100	5.8	0.0200	NNE	0.4	Northwest Location (PM10; VOC)	Southeast (PM10; VOC)
08/14/2026 11:36	9.8	0.0100	6.0	0.0200	NNE	0.5	Northwest Location (PM10; VOC)	Southeast (PM10; VOC)
08/14/2026 11:37	6.8	0.0100	5.5	0.0200	NW	0.3	Northwest Location (PM10; VOC)	Southeast (PM10; VOC)
08/14/2026 11:38	7.4	0.0100	7.1	0.0200	WSW	0.6	Northwest Location (PM10; VOC)	Southeast (PM10; VOC)
08/14/2026 11:39	6.9	0.0100	8.1	0.0200	NNE	0.3	Northwest Location (PM10; VOC)	Southeast (PM10; VOC)

Date/Time	Northwest Location PM10 (µg/m³)	Northwest Location VOC (ppm)	Southeast PM10 (µg/m³)	Southeast VOC (ppm)	Wind Direction	Wind Speed	Upwind	Downwind
08/14/2026 11:40	6.3	0.0100	6.7	0.0200	N	0.4	Northwest Location (PM10; VOC)	Southeast (PM10; VOC)
08/14/2026 11:41	7.4	0.0100	10.7	0.0200	NNW	0.4	Northwest Location (PM10; VOC)	Southeast (PM10; VOC)
08/14/2026 11:42	11.8	0.0100	6.0	0.0100	NNW	0.4	Northwest Location (PM10; VOC)	Southeast (PM10; VOC)
08/14/2026 11:43	12.3	0.0100	4.9	0.0100	NNW	0.5	Northwest Location (PM10; VOC)	Southeast (PM10; VOC)
08/14/2026 11:44	11.4	0.0200	5.2	0.0100	WNW	0.5	Northwest Location (PM10; VOC)	Southeast (PM10; VOC)
08/14/2026 11:45	10.0	0.0200	5.2	0.0100	NNE	0.4	Southeast (PM10; VOC)	Northwest Location (PM10; VOC)
08/14/2026 11:46	7.3	0.0200	6.6	0.0100	N	0.8	Northwest Location (PM10; VOC)	Southeast (PM10; VOC)
08/14/2026 11:47	7.7	0.0100	5.9	0.0100	NNW	0.6	Northwest Location (PM10; VOC)	Southeast (PM10; VOC)
08/14/2026 11:48	7.9	0.0100	6.6	0.0100	WNW	0.4	Northwest Location (PM10; VOC)	Southeast (PM10; VOC)
08/14/2026 11:49	7.9	0.0100	6.6	0.0200	N	0.5	Northwest Location (PM10; VOC)	Southeast (PM10; VOC)
08/14/2026 11:50	9.2	0.0100	8.2	0.0200	NNE	0.4	Northwest Location (PM10; VOC)	Southeast (PM10; VOC)
08/14/2026 11:51	8.6	0.0200	8.5	0.0200	NNW	0.4	Northwest Location (PM10; VOC)	Southeast (PM10; VOC)
08/14/2026 11:52	8.2	0.0200	6.4	0.0200	NNW	0.4	Northwest Location (PM10; VOC)	Southeast (PM10; VOC)
08/14/2026 11:53	8.0	0.0200	7.0	0.0200	NNW	0.8	Northwest Location (PM10; VOC)	Southeast (PM10; VOC)
08/14/2026 11:54	7.6	0.0200	12.3	0.0200	N	0.9	Northwest Location (PM10; VOC)	Southeast (PM10; VOC)
08/14/2026 11:55	7.7	0.0100	10.0	0.0200	N	0.7	Northwest Location (PM10; VOC)	Southeast (PM10; VOC)
08/14/2026 11:56	6.6	0.0100	7.6	0.0200	NNW	0.9	Northwest Location (PM10; VOC)	Southeast (PM10; VOC)
08/14/2026 11:57	7.8	0.0100	5.3	0.0100	W	0.6	Northwest Location (PM10; VOC)	Southeast (PM10; VOC)
08/14/2026 11:58	9.9	0.0100	5.0	0.0100	NNE	0.4	Northwest Location (PM10; VOC)	Southeast (PM10; VOC)
08/14/2026 11:59	9.2	0.0100	5.2	0.0100	N	0.4	Northwest Location (PM10; VOC)	Southeast (PM10; VOC)

Date/Time	Northwest Location PM10 (µg/m³)	Northwest Location VOC (ppm)	Southeast PM10 (µg/m³)	Southeast VOC (ppm)	Wind Direction	Wind Speed	Upwind	Downwind
08/14/2026 12:00	6.4	0.0100	5.9	0.0100	N	0.5	Northwest Location (PM10; VOC)	Southeast (PM10; VOC)
08/14/2026 12:01	6.1	0.0100	6.4	0.0100	N	0.5	Northwest Location (PM10; VOC)	Southeast (PM10; VOC)
08/14/2026 12:02	6.1	0.0100	7.1	0.0100	WSW	0.4	Northwest Location (PM10; VOC)	Southeast (PM10; VOC)
08/14/2026 12:03	6.5	0.0100	5.4	0.0100	NW	0.4	Northwest Location (PM10; VOC)	Southeast (PM10; VOC)
08/14/2026 12:04	8.5	0.0100	5.2	0.0100	WNW	0.4	Northwest Location (PM10; VOC)	Southeast (PM10; VOC)
08/14/2026 12:05	6.6	0.0100	6.4	0.0100	NNW	0.5	Northwest Location (PM10; VOC)	Southeast (PM10; VOC)
08/14/2026 12:06	6.4	0.0100	5.4	0.0200	N	0.3	Northwest Location (PM10; VOC)	Southeast (PM10; VOC)
08/14/2026 12:07	6.8	0.0100	6.7	0.0200	NNE	0.8	Southeast (PM10; VOC)	Northwest Location (PM10; VOC)
08/14/2026 12:08	6.9	0.0100	7.8	0.0200	NW	0.8	Northwest Location (PM10; VOC)	Southeast (PM10; VOC)
08/14/2026 12:09	7.7	0.0100	7.2	0.0200	N	0.6	Northwest Location (PM10; VOC)	Southeast (PM10; VOC)
08/14/2026 12:10	7.9	0.0100	7.5	0.0200	N	0.7	Northwest Location (PM10; VOC)	Southeast (PM10; VOC)
08/14/2026 12:11	7.2	0.0100	9.0	0.0200	N	1.1	Northwest Location (PM10; VOC)	Southeast (PM10; VOC)
08/14/2026 12:12	7.5	0.0100	14.1	0.0200	NNW	0.5	Northwest Location (PM10; VOC)	Southeast (PM10; VOC)
08/14/2026 12:13	7.8	0.0100	10.4	0.0200	N	1.2	Northwest Location (PM10; VOC)	Southeast (PM10; VOC)
08/14/2026 12:14	7.8	0.0100	7.1	0.0200	N	0.7	Northwest Location (PM10; VOC)	Southeast (PM10; VOC)
08/14/2026 12:15	8.3	0.0100	10.4	0.0200	N	0.7	Northwest Location (PM10; VOC)	Southeast (PM10; VOC)
08/14/2026 12:16	7.7	0.0100	9.9	0.0200	N	1.0	Northwest Location (PM10; VOC)	Southeast (PM10; VOC)
08/14/2026 12:17	8.1	0.0100	7.5	0.0200	N	0.7	Northwest Location (PM10; VOC)	Southeast (PM10; VOC)
08/14/2026 12:18	8.3	0.0100	8.5	0.0200	NE	0.6	Southeast (PM10; VOC)	Northwest Location (PM10; VOC)
08/14/2026 12:19	8.3	0.0100	8.5	0.0200	WNW	0.7	Northwest Location (PM10; VOC)	Southeast (PM10; VOC)

Date/Time	Northwest Location PM10 (µg/m³)	Northwest Location VOC (ppm)	Southeast PM10 (µg/m³)	Southeast VOC (ppm)	Wind Direction	Wind Speed	Upwind	Downwind
08/14/2026 12:20	8.2	0.0100	9.5	0.0200	N	0.8	Northwest Location (PM10; VOC)	Southeast (PM10; VOC)
08/14/2026 12:21	8.7	0.0100	8.0	0.0200	N	0.8	Northwest Location (PM10; VOC)	Southeast (PM10; VOC)
08/14/2026 12:22	9.3	0.0100	8.1	0.0200	NNW	1.2	Northwest Location (PM10; VOC)	Southeast (PM10; VOC)
08/14/2026 12:23	7.6	0.0100	8.3	0.0200	N	0.9	Northwest Location (PM10; VOC)	Southeast (PM10; VOC)
08/14/2026 12:24	7.4	0.0100	9.2	0.0200	N	0.6	Northwest Location (PM10; VOC)	Southeast (PM10; VOC)
08/14/2026 12:25	8.3	0.0100	10.2	0.0200	N	0.4	Northwest Location (PM10; VOC)	Southeast (PM10; VOC)
08/14/2026 12:26	9.6	0.0100	11.9	0.0200	NNE	0.4	Southeast (PM10; VOC)	Northwest Location (PM10; VOC)
08/14/2026 12:27	13.3	0.0100	25.5	0.0200	NE	0.5	Southeast (PM10; VOC)	Northwest Location (PM10; VOC)
08/14/2026 12:28	10.2	0.0100	20.3	0.0200	N	0.6	Northwest Location (PM10; VOC)	Southeast (PM10; VOC)
08/14/2026 12:29	10.2	0.0100	11.4	0.0200	NNW	1.1	Northwest Location (PM10; VOC)	Southeast (PM10; VOC)
08/14/2026 12:30	10.3	0.0100	11.4	0.0200	NE	0.6	Southeast (PM10; VOC)	Northwest Location (PM10; VOC)
08/14/2026 12:31	10.7	0.0100	12.0	0.0200	N	0.5	Northwest Location (PM10; VOC)	Southeast (PM10; VOC)
08/14/2026 12:32	9.2	0.0100	7.2	0.0200	NNE	0.5	Northwest Location (PM10; VOC)	Southeast (PM10; VOC)
08/14/2026 12:33	12.0	0.0100	6.4	0.0200	W	0.5	Northwest Location (PM10; VOC)	Southeast (PM10; VOC)
08/14/2026 12:34	10.3	0.0100	5.6	0.0200	ESE	0.5	Southeast (PM10; VOC)	Northwest Location (PM10; VOC)
08/14/2026 12:35	8.8	0.0100	5.9	0.0200	NE	0.7	Southeast (PM10; VOC)	Northwest Location (PM10; VOC)
08/14/2026 12:36	8.6	0.0100	6.3	0.0100	NNE	0.4	Northwest Location (PM10; VOC)	Southeast (PM10; VOC)
08/14/2026 12:37	8.1	0.0100	13.2	0.0100	E	0.6	Southeast (PM10; VOC)	Northwest Location (PM10; VOC)
08/14/2026 12:38	9.2	0.0100	8.9	0.0200	NNE	0.5	Northwest Location (PM10; VOC)	Southeast (PM10; VOC)
08/14/2026 12:39	9.2	0.0100	7.5	0.0200	N	0.5	Northwest Location (PM10; VOC)	Southeast (PM10; VOC)

Date/Time	Northwest Location PM10 (µg/m³)	Northwest Location VOC (ppm)	Southeast PM10 (µg/m³)	Southeast VOC (ppm)	Wind Direction	Wind Speed	Upwind	Downwind
08/14/2026 12:40	7.6	0.0100	8.5	0.0200	NNE	0.4	Northwest Location (PM10; VOC)	Southeast (PM10; VOC)
08/14/2026 12:41	7.5	0.0100	6.4	0.0200	N	0.7	Northwest Location (PM10; VOC)	Southeast (PM10; VOC)
08/14/2026 12:42	9.5	0.0100	7.0	0.0200	NNE	0.7	Northwest Location (PM10; VOC)	Southeast (PM10; VOC)
08/14/2026 12:43	10.1	0.0100	7.7	0.0200	NNW	0.7	Northwest Location (PM10; VOC)	Southeast (PM10; VOC)
08/14/2026 12:44	8.9	0.0100	7.3	0.0200	NNW	0.9	Northwest Location (PM10; VOC)	Southeast (PM10; VOC)
08/14/2026 12:45	9.2	0.0200	6.8	0.0200	N	0.8	Northwest Location (PM10; VOC)	Southeast (PM10; VOC)
08/14/2026 12:46	9.3	0.0200	6.5	0.0200	N	1.0	Northwest Location (PM10; VOC)	Southeast (PM10; VOC)
08/14/2026 12:47	7.6	0.0200	5.8	0.0200	N	0.7	Northwest Location (PM10; VOC)	Southeast (PM10; VOC)
08/14/2026 12:48	8.3	0.0100	5.6	0.0100	N	0.8	Northwest Location (PM10; VOC)	Southeast (PM10; VOC)
08/14/2026 12:49	49.9	0.0100	8.9	0.0200	NNW	1.2	Northwest Location (PM10; VOC)	Southeast (PM10; VOC)
08/14/2026 12:50	41.6	0.0200	9.0	0.0200	N	1.0	Northwest Location (PM10; VOC)	Southeast (PM10; VOC)
08/14/2026 12:51	33.1	0.0200	8.5	0.0200	NNW	1.0	Northwest Location (PM10; VOC)	Southeast (PM10; VOC)
08/14/2026 12:52	24.7	0.0200	8.3	0.0200	NNW	1.4	Northwest Location (PM10; VOC)	Southeast (PM10; VOC)
08/14/2026 12:53	21.6	0.0200	8.4	0.0200	NNW	1.1	Northwest Location (PM10; VOC)	Southeast (PM10; VOC)
08/14/2026 12:54	19.4	0.0100	8.5	0.0200	NNW	1.0	Northwest Location (PM10; VOC)	Southeast (PM10; VOC)
08/14/2026 12:55	18.7	0.0100	7.9	0.0200	NNW	0.7	Northwest Location (PM10; VOC)	Southeast (PM10; VOC)
08/14/2026 12:56	17.7	0.0100	8.1	0.0200	N	1.0	Northwest Location (PM10; VOC)	Southeast (PM10; VOC)
08/14/2026 12:57	16.4	0.0100	8.0	0.0200	N	1.3	Northwest Location (PM10; VOC)	Southeast (PM10; VOC)
08/14/2026 12:58	16.6	0.0100	8.2	0.0200	N	1.5	Northwest Location (PM10; VOC)	Southeast (PM10; VOC)
08/14/2026 12:59	15.9	0.0100	7.8	0.0200	N	0.8	Northwest Location (PM10; VOC)	Southeast (PM10; VOC)

Date/Time	Northwest Location PM10 (µg/m³)	Northwest Location VOC (ppm)	Southeast PM10 (µg/m³)	Southeast VOC (ppm)	Wind Direction	Wind Speed	Upwind	Downwind
08/14/2026 13:00	15.5	0.0100	7.3	0.0200	NNW	1.2	Northwest Location (PM10; VOC)	Southeast (PM10; VOC)
08/14/2026 13:01	16.2	0.0100	7.0	0.0200	NNW	0.7	Northwest Location (PM10; VOC)	Southeast (PM10; VOC)
08/14/2026 13:02	16.5	0.0100	7.2	0.0200	N	1.6	Northwest Location (PM10; VOC)	Southeast (PM10; VOC)
08/14/2026 13:03	14.4	0.0100	7.7	0.0200	NE	0.7	Southeast (PM10; VOC)	Northwest Location (PM10; VOC)
08/14/2026 13:04	14.2	0.0100	7.1	0.0200	NNE	0.5	Northwest Location (PM10; VOC)	Southeast (PM10; VOC)
08/14/2026 13:05	14.2	0.0100	7.3	0.0100	N	1.0	Northwest Location (PM10; VOC)	Southeast (PM10; VOC)
08/14/2026 13:06	15.9	0.0100	10.0	0.0100	N	1.4	Northwest Location (PM10; VOC)	Southeast (PM10; VOC)
08/14/2026 13:07	15.5	0.0100	8.4	0.0200	N	0.8	Northwest Location (PM10; VOC)	Southeast (PM10; VOC)
08/14/2026 13:08	13.3	0.0100	7.0	0.0200	N	0.5	Northwest Location (PM10; VOC)	Southeast (PM10; VOC)
08/14/2026 13:09	13.5	0.0100	7.4	0.0200	N	0.6	Northwest Location (PM10; VOC)	Southeast (PM10; VOC)
08/14/2026 13:10	14.1	0.0100	7.8	0.0200	N	0.4	Northwest Location (PM10; VOC)	Southeast (PM10; VOC)
08/14/2026 13:11	14.0	0.0100	8.6	0.0200	N	1.2	Northwest Location (PM10; VOC)	Southeast (PM10; VOC)
08/14/2026 13:12	14.5	0.0100	7.1	0.0200	NNW	1.1	Northwest Location (PM10; VOC)	Southeast (PM10; VOC)
08/14/2026 13:13	14.5	0.0200	7.3	0.0200	N	1.3	Northwest Location (PM10; VOC)	Southeast (PM10; VOC)
08/14/2026 13:14	14.0	0.0200	6.7	0.0200	NE	0.6	Southeast (PM10; VOC)	Northwest Location (PM10; VOC)
08/14/2026 13:15	12.4	0.0200	7.0	0.0200	NNE	0.7	Northwest Location (PM10; VOC)	Southeast (PM10; VOC)
08/14/2026 13:16	12.9	0.0200	6.8	0.0200	N	1.2	Northwest Location (PM10; VOC)	Southeast (PM10; VOC)
08/14/2026 13:17	13.7	0.0200	6.9	0.0200	NNE	1.0	Southeast (PM10; VOC)	Northwest Location (PM10; VOC)
08/14/2026 13:18	13.8	0.0200	7.0	0.0200	NNE	1.3	Northwest Location (PM10; VOC)	Southeast (PM10; VOC)
08/14/2026 13:19	12.9	0.0100	7.2	0.0200	N	1.3	Northwest Location (PM10; VOC)	Southeast (PM10; VOC)

Date/Time	Northwest Location PM10 (µg/m³)	Northwest Location VOC (ppm)	Southeast PM10 (µg/m³)	Southeast VOC (ppm)	Wind Direction	Wind Speed	Upwind	Downwind
08/14/2026 13:20	12.7	0.0100	7.1	0.0200	NNW	1.1	Northwest Location (PM10; VOC)	Southeast (PM10; VOC)
08/14/2026 13:21	12.8	0.0100	6.8	0.0200	N	1.0	Northwest Location (PM10; VOC)	Southeast (PM10; VOC)
08/14/2026 13:22	12.3	0.0100	6.4	0.0200	NNW	0.5	Northwest Location (PM10; VOC)	Southeast (PM10; VOC)
08/14/2026 13:23	12.2	0.0200	6.6	0.0200	N	1.0	Northwest Location (PM10; VOC)	Southeast (PM10; VOC)
08/14/2026 13:24	11.5	0.0100	6.5	0.0100	N	0.7	Northwest Location (PM10; VOC)	Southeast (PM10; VOC)
08/14/2026 13:25	11.8	0.0100	6.7	0.0100	NE	0.4	Southeast (PM10; VOC)	Northwest Location (PM10; VOC)
08/14/2026 13:26	12.3	0.0100	7.0	0.0100	NNE	0.8	Northwest Location (PM10; VOC)	Southeast (PM10; VOC)
08/14/2026 13:27	12.2	0.0100	6.9	0.0100	NNW	1.0	Northwest Location (PM10; VOC)	Southeast (PM10; VOC)
08/14/2026 13:28	11.4	0.0200	7.1	0.0200	N	1.1	Northwest Location (PM10; VOC)	Southeast (PM10; VOC)
08/14/2026 13:29	17.3	0.0200	7.1	0.0200	NNW	1.2	Northwest Location (PM10; VOC)	Southeast (PM10; VOC)
08/14/2026 13:30	13.3	0.0200	6.9	0.0200	N	0.7	Northwest Location (PM10; VOC)	Southeast (PM10; VOC)
08/14/2026 13:31	11.6	0.0200	6.7	0.0200	N	0.8	Northwest Location (PM10; VOC)	Southeast (PM10; VOC)
08/14/2026 13:32	12.4	0.0100	6.4	0.0100	N	0.9	Northwest Location (PM10; VOC)	Southeast (PM10; VOC)
08/14/2026 13:33	11.8	0.0100	6.8	0.0100	N	0.9	Northwest Location (PM10; VOC)	Southeast (PM10; VOC)
08/14/2026 13:34	11.6	0.0100	6.7	0.0100	NNW	1.0	Northwest Location (PM10; VOC)	Southeast (PM10; VOC)
08/14/2026 13:35	12.4	0.0100	7.5	0.0100	NE	0.8	Southeast (PM10; VOC)	Northwest Location (PM10; VOC)
08/14/2026 13:36	17.9	0.0100	13.1	0.0100	N	0.8	Northwest Location (PM10; VOC)	Southeast (PM10; VOC)
08/14/2026 13:37	16.9	0.0100	14.6	0.0200	NNE	1.5	Southeast (PM10; VOC)	Northwest Location (PM10; VOC)
08/14/2026 13:38	14.1	0.0100	8.8	0.0200	N	1.1	Northwest Location (PM10; VOC)	Southeast (PM10; VOC)
08/14/2026 13:39	13.8	0.0100	9.5	0.0200	N	1.1	Northwest Location (PM10; VOC)	Southeast (PM10; VOC)

Date/Time	Northwest Location PM10 (µg/m³)	Northwest Location VOC (ppm)	Southeast PM10 (µg/m³)	Southeast VOC (ppm)	Wind Direction	Wind Speed	Upwind	Downwind
08/14/2026 13:40	14.4	0.0100	9.5	0.0200	NNW	0.9	Northwest Location (PM10; VOC)	Southeast (PM10; VOC)
08/14/2026 13:41	12.2	0.0100	9.3	0.0200	N	0.7	Northwest Location (PM10; VOC)	Southeast (PM10; VOC)
08/14/2026 13:42	12.9	0.0100	8.7	0.0200	N	1.2	Northwest Location (PM10; VOC)	Southeast (PM10; VOC)
08/14/2026 13:43	13.7	0.0100	9.0	0.0200	N	1.2	Northwest Location (PM10; VOC)	Southeast (PM10; VOC)
08/14/2026 13:44	11.8	0.0100	8.6	0.0200	NNW	1.0	Northwest Location (PM10; VOC)	Southeast (PM10; VOC)
08/14/2026 13:45	12.2	0.0100	11.0	0.0200	N	0.5	Northwest Location (PM10; VOC)	Southeast (PM10; VOC)
08/14/2026 13:46	12.2	0.0100	10.8	0.0200	NNW	1.0	Northwest Location (PM10; VOC)	Southeast (PM10; VOC)
08/14/2026 13:47	40.5	0.0100	9.4	0.0200	N	0.9	Northwest Location (PM10; VOC)	Southeast (PM10; VOC)
08/14/2026 13:48	20.6	0.0100	8.4	0.0200	N	0.8	Northwest Location (PM10; VOC)	Southeast (PM10; VOC)
08/14/2026 13:49	16.1	0.0100	10.6	0.0200	SSW	0.8	Northwest Location (PM10; VOC)	Southeast (PM10; VOC)
08/14/2026 13:50	17.2	0.0100	10.4	0.0200	N	0.8	Northwest Location (PM10; VOC)	Southeast (PM10; VOC)
08/14/2026 13:51	15.2	0.0100	10.4	0.0200	N	0.9	Northwest Location (PM10; VOC)	Southeast (PM10; VOC)
08/14/2026 13:52	15.0	0.0100	8.8	0.0200	N	1.0	Northwest Location (PM10; VOC)	Southeast (PM10; VOC)
08/14/2026 13:53	14.8	0.0100	9.2	0.0200	NNW	1.1	Northwest Location (PM10; VOC)	Southeast (PM10; VOC)
08/14/2026 13:54	16.5	0.0100	9.3	0.0200	N	0.8	Northwest Location (PM10; VOC)	Southeast (PM10; VOC)
08/14/2026 13:55	15.1	0.0100	9.2	0.0200	NNW	1.0	Northwest Location (PM10; VOC)	Southeast (PM10; VOC)
08/14/2026 13:56	14.3	0.0100	10.5	0.0200	NNE	1.0	Northwest Location (PM10; VOC)	Southeast (PM10; VOC)
08/14/2026 13:57	14.0	0.0100	17.6	0.0200	W	1.1	Northwest Location (PM10; VOC)	Southeast (PM10; VOC)
08/14/2026 13:58	15.0	0.0100	12.2	0.0200	NNE	0.6	Northwest Location (PM10; VOC)	Southeast (PM10; VOC)
08/14/2026 13:59	14.7	0.0100	14.6	0.0200	N	0.7	Northwest Location (PM10; VOC)	Southeast (PM10; VOC)

Date/Time	Northwest Location PM10 (µg/m³)	Northwest Location VOC (ppm)	Southeast PM10 (µg/m³)	Southeast VOC (ppm)	Wind Direction	Wind Speed	Upwind	Downwind
08/14/2026 14:00	15.7	0.0200	14.2	0.0200	NNW	0.6	Northwest Location (PM10; VOC)	Southeast (PM10; VOC)
08/14/2026 14:01	13.6	0.0200	12.2	0.0200	NNW	0.6	Northwest Location (PM10; VOC)	Southeast (PM10; VOC)
08/14/2026 14:02	14.8	0.0200	12.5	0.0200	N	0.8	Northwest Location (PM10; VOC)	Southeast (PM10; VOC)
08/14/2026 14:03	14.4	0.0200	9.9	0.0200	N	1.4	Northwest Location (PM10; VOC)	Southeast (PM10; VOC)
08/14/2026 14:04	13.6	0.0100	8.6	0.0200	NNW	1.0	Northwest Location (PM10; VOC)	Southeast (PM10; VOC)
08/14/2026 14:05	13.3	0.0100	10.0	0.0200	N	0.6	Northwest Location (PM10; VOC)	Southeast (PM10; VOC)
08/14/2026 14:06	14.8	0.0100	9.6	0.0200	NNW	0.6	Northwest Location (PM10; VOC)	Southeast (PM10; VOC)
08/14/2026 14:07	29.6	0.0100	9.0	0.0200	NNW	1.0	Northwest Location (PM10; VOC)	Southeast (PM10; VOC)
08/14/2026 14:08	25.4	0.0100	10.2	0.0200	NNW	0.7	Northwest Location (PM10; VOC)	Southeast (PM10; VOC)
08/14/2026 14:09	17.6	0.0100	9.3	0.0200	N	1.0	Northwest Location (PM10; VOC)	Southeast (PM10; VOC)
08/14/2026 14:10	16.7	0.0100	11.1	0.0200	N	0.9	Northwest Location (PM10; VOC)	Southeast (PM10; VOC)
08/14/2026 14:11	24.8	0.0100	8.9	0.0200	NNW	0.8	Northwest Location (PM10; VOC)	Southeast (PM10; VOC)
08/14/2026 14:12	20.9	0.0100	9.4	0.0200	NNW	0.7	Northwest Location (PM10; VOC)	Southeast (PM10; VOC)
08/14/2026 14:13	17.1	0.0200	13.6	0.0200	NNW	0.8	Northwest Location (PM10; VOC)	Southeast (PM10; VOC)
08/14/2026 14:14	15.6	0.0200	10.6	0.0200	N	0.7	Northwest Location (PM10; VOC)	Southeast (PM10; VOC)
08/14/2026 14:15	14.8	0.0100	11.3	0.0200	N	1.0	Northwest Location (PM10; VOC)	Southeast (PM10; VOC)
08/14/2026 14:16	14.6	0.0100	11.2	0.0200	N	0.8	Northwest Location (PM10; VOC)	Southeast (PM10; VOC)
08/14/2026 14:17	13.8	0.0100	12.2	0.0200	WNW	0.6	Northwest Location (PM10; VOC)	Southeast (PM10; VOC)
08/14/2026 14:18	14.8	0.0100	12.9	0.0200	NNW	0.9	Northwest Location (PM10; VOC)	Southeast (PM10; VOC)
08/14/2026 14:19	16.4	0.0100	8.6	0.0200	N	0.8	Northwest Location (PM10; VOC)	Southeast (PM10; VOC)

Date/Time	Northwest Location PM10 (µg/m³)	Northwest Location VOC (ppm)	Southeast PM10 (µg/m³)	Southeast VOC (ppm)	Wind Direction	Wind Speed	Upwind	Downwind
08/14/2026 14:20	12.8	0.0100	9.2	0.0200	N	0.7	Northwest Location (PM10; VOC)	Southeast (PM10; VOC)
08/14/2026 14:21	14.1	0.0100	8.4	0.0200	N	0.9	Northwest Location (PM10; VOC)	Southeast (PM10; VOC)
08/14/2026 14:22	12.3	0.0100	8.2	0.0200	N	0.5	Northwest Location (PM10; VOC)	Southeast (PM10; VOC)
08/14/2026 14:23	12.0	0.0100	8.6	0.0200	NNW	0.8	Northwest Location (PM10; VOC)	Southeast (PM10; VOC)
08/14/2026 14:24	11.7	0.0100	12.3	0.0200	N	0.7	Northwest Location (PM10; VOC)	Southeast (PM10; VOC)
08/14/2026 14:25	12.4	0.0100	9.3	0.0200	W	0.8	Northwest Location (PM10; VOC)	Southeast (PM10; VOC)
08/14/2026 14:26	11.7	0.0100	9.8	0.0200	SE	1.0	Southeast (PM10; VOC)	Northwest Location (PM10; VOC)
08/14/2026 14:27	11.8	0.0100	13.3	0.0200	W	0.8	Northwest Location (PM10; VOC)	Southeast (PM10; VOC)
08/14/2026 14:28	12.2	0.0100	11.6	0.0200	N	0.8	Northwest Location (PM10; VOC)	Southeast (PM10; VOC)
08/14/2026 14:29	11.2	0.0100	9.6	0.0200	N	0.4	Northwest Location (PM10; VOC)	Southeast (PM10; VOC)
08/14/2026 14:30	11.0	0.0100	10.7	0.0200	NNW	0.7	Northwest Location (PM10; VOC)	Southeast (PM10; VOC)
08/14/2026 14:31	11.2	0.0100	9.4	0.0200	W	0.9	Northwest Location (PM10; VOC)	Southeast (PM10; VOC)
08/14/2026 14:32	10.5	0.0100	11.8	0.0200	SW	0.5	Northwest Location (PM10; VOC)	Southeast (PM10; VOC)
08/14/2026 14:33	11.3	0.0100	7.9	0.0200	NW	0.7	Northwest Location (PM10; VOC)	Southeast (PM10; VOC)
08/14/2026 14:34	10.9	0.0100	7.6	0.0200	NNE	0.7	Southeast (PM10; VOC)	Northwest Location (PM10; VOC)
08/14/2026 14:35	12.4	0.0100	8.3	0.0200	N	1.0	Northwest Location (PM10; VOC)	Southeast (PM10; VOC)
08/14/2026 14:36	12.1	0.0100	8.7	0.0200	N	0.7	Northwest Location (PM10; VOC)	Southeast (PM10; VOC)
08/14/2026 14:37	14.1	0.0100	8.4	0.0200	N	0.8	Northwest Location (PM10; VOC)	Southeast (PM10; VOC)
08/14/2026 14:38	11.1	0.0200	7.3	0.0200	N	1.1	Northwest Location (PM10; VOC)	Southeast (PM10; VOC)
08/14/2026 14:39	10.5	0.0100	7.6	0.0200	N	0.6	Northwest Location (PM10; VOC)	Southeast (PM10; VOC)

Date/Time	Northwest Location PM10 (µg/m³)	Northwest Location VOC (ppm)	Southeast PM10 (µg/m³)	Southeast VOC (ppm)	Wind Direction	Wind Speed	Upwind	Downwind
08/14/2026 14:40	10.8	0.0200	9.9	0.0200	N	1.1	Northwest Location (PM10; VOC)	Southeast (PM10; VOC)
08/14/2026 14:41	11.2	0.0100	9.0	0.0200	NNW	0.6	Northwest Location (PM10; VOC)	Southeast (PM10; VOC)
08/14/2026 14:42	12.1	0.0100	7.9	0.0200	N	0.6	Northwest Location (PM10; VOC)	Southeast (PM10; VOC)
08/14/2026 14:43	10.6	0.0100	7.8	0.0200	N	0.7	Northwest Location (PM10; VOC)	Southeast (PM10; VOC)
08/14/2026 14:44	10.7	0.0100	7.4	0.0100	N	1.0	Northwest Location (PM10; VOC)	Southeast (PM10; VOC)
08/14/2026 14:45	13.8	0.0100	7.8	0.0100	N	0.9	Northwest Location (PM10; VOC)	Southeast (PM10; VOC)
08/14/2026 14:46	12.6	0.0100	9.1	0.0100	N	1.2	Northwest Location (PM10; VOC)	Southeast (PM10; VOC)
08/14/2026 14:47	13.5	0.0100	7.0	0.0100	NNW	0.7	Northwest Location (PM10; VOC)	Southeast (PM10; VOC)
08/14/2026 14:48	12.9	0.0100	9.7	0.0100	N	0.6	Northwest Location (PM10; VOC)	Southeast (PM10; VOC)
08/14/2026 14:49	11.2	0.0100	12.1	0.0200	NNE	0.8	Northwest Location (PM10; VOC)	Southeast (PM10; VOC)
08/14/2026 14:50	11.9	0.0200	9.4	0.0200	NNE	0.7	Southeast (PM10; VOC)	Northwest Location (PM10; VOC)
08/14/2026 14:51	15.8	0.0300	8.4	0.0200	N	0.7	Northwest Location (PM10; VOC)	Southeast (PM10; VOC)
08/14/2026 14:52	15.8	0.0300	8.4	0.0200	N	0.5	Northwest Location (PM10; VOC)	Southeast (PM10; VOC)
08/14/2026 14:53	15.8	0.0300	8.4	0.0200	W	0.3	Northwest Location (PM10; VOC)	Southeast (PM10; VOC)
08/14/2026 14:54	15.8	0.0300	8.4	0.0200	N	0.8	Northwest Location (PM10; VOC)	Southeast (PM10; VOC)
08/14/2026 14:55	11.3	0.0100	8.4	0.0200	NNW	0.5	Northwest Location (PM10; VOC)	Southeast (PM10; VOC)
08/14/2026 14:56	10.7	0.0100	6.4	0.0200	NNW	0.5	Northwest Location (PM10; VOC)	Southeast (PM10; VOC)
08/14/2026 14:57	9.7	0.0100	6.2	0.0200	N	0.6	Northwest Location (PM10; VOC)	Southeast (PM10; VOC)
08/14/2026 14:58	10.0	0.0100	6.4	0.0100	NNE	0.7	Northwest Location (PM10; VOC)	Southeast (PM10; VOC)
08/14/2026 14:59	9.7	0.0100	6.7	0.0200	NNW	0.7	Northwest Location (PM10; VOC)	Southeast (PM10; VOC)

Date/Time	Northwest Location PM10 (µg/m³)	Northwest Location VOC (ppm)	Southeast PM10 (µg/m³)	Southeast VOC (ppm)	Wind Direction	Wind Speed	Upwind	Downwind
08/14/2026 15:00	10.5	0.0100	6.2	0.0200	N	0.9	Northwest Location (PM10; VOC)	Southeast (PM10; VOC)
08/14/2026 15:01	10.5	0.0100	6.2	0.0100	E	0.6	Southeast (PM10; VOC)	Northwest Location (PM10; VOC)
08/14/2026 15:02	9.9	0.0100	6.6	0.0200	NW	0.5	Northwest Location (PM10; VOC)	Southeast (PM10; VOC)
08/14/2026 15:03	9.9	0.0100	6.9	0.0200	NNW	0.6	Northwest Location (PM10; VOC)	Southeast (PM10; VOC)
08/14/2026 15:04	10.4	0.0100	6.7	0.0100	N	0.6	Northwest Location (PM10; VOC)	Southeast (PM10; VOC)
08/14/2026 15:05	9.9	0.0100	7.9	0.0100	N	0.4	Northwest Location (PM10; VOC)	Southeast (PM10; VOC)
08/14/2026 15:06	9.7	0.0100	7.8	0.0100	N	0.5	Northwest Location (PM10; VOC)	Southeast (PM10; VOC)
08/14/2026 15:07	9.6	0.0100	7.0	0.0100	SW	0.4	Northwest Location (PM10; VOC)	Southeast (PM10; VOC)
08/14/2026 15:08	10.1	0.0100	6.9	0.0100	N	0.8	Northwest Location (PM10; VOC)	Southeast (PM10; VOC)
08/14/2026 15:09	11.3	0.0100	7.2	0.0100	N	0.9	Northwest Location (PM10; VOC)	Southeast (PM10; VOC)
08/14/2026 15:10	12.8	0.0100	7.8	0.0100	N	0.7	Northwest Location (PM10; VOC)	Southeast (PM10; VOC)
08/14/2026 15:11	12.4	0.0100						

LANGAN

SITE OBSERVATION REPORT

PROJECT No.: 170933501	**CLIENT:**	**DATE:**	Monday, August 17, 2026
PROJECT: 21 Denton Place	2123 Denton LLC Brooklyn, NY 11203	**WEATHER:**	Partly Cloudy, 68.7 – 90 ^{0}F Wind: SE @ 0.2 – 2.8 mph
LOCATION: Brooklyn, New York		**TIME:**	7:00 am – 6:00 PM
NYSDEC SITE ID: 224133		**MONITOR:**	Jenny Samuel

EQUIPMENT:
COMACCHIO MC-15 HT
CAT 314E
Geoprobe 6011DT
Ingersoll Rand 185

PRESENT AT SITE:
Langan: Jenny Samuel
B. Contracting Group: Diego Miguel Jarroo
Visitors: Aaron Schmidt (WSP)

OBSERVATIONS, DISCUSSIONS, TEST RESULTS, ETC.:

Langan observed and documented air quality throughout drilling operations and groundwater amendment injections. Work performed is in accordance with the Interim Remedial Measures Work Plan as approved by the New York State Department of Environmental Conservation (NYSDEC) approval letter dated June 10, 2026.

Site Activities

- B. Contracting Group drilled 4 piles alongside the northern/northeastern wall border.
- B. Contracting Group graded ¾" stone on top of polyethylene sheeting for truck pad entrance.

Material Tracking

- B. Contracting Group imported 1 load of ¾" stone from Mt. Hope Quarry.
- No material exported

Cc:	D. Winslow, B. Parekh, M. Del Balzo, M. Heye	By:	Jenny Samuel **Langan, D.P.C.**

CAMP Activities

- Langan performed community air monitoring at the perimeter of the site at one upwind and one downwind location during ground-intrusive work. Implementation of the Community Air Monitoring Plan (CAMP) included air monitoring for particulate matter for particulates less than 10 µm in diameter (PM10) and VOCs. No VOCs or particulates exceeded the action levels established in the site-specific CAMP.
- Fugitive dust and odors were not observed leaving the site.

Cc:	D. Winslow, B. Parekh, M. Del Balzo, M. Heye	By:	Jenny Samuel **Langan, D.P.C.**

Site Photographs



Photo 1: B. Contracting Group drilling piles along northern wall.



Photo 2: B. Contracting Group imported ¾" stone in northern part of site for truck pad.

Cc:	D. Winslow, B. Parekh, M. Del Balzo, M. Heye	By:	Jenny Samuel
			Langan, D.P.C.

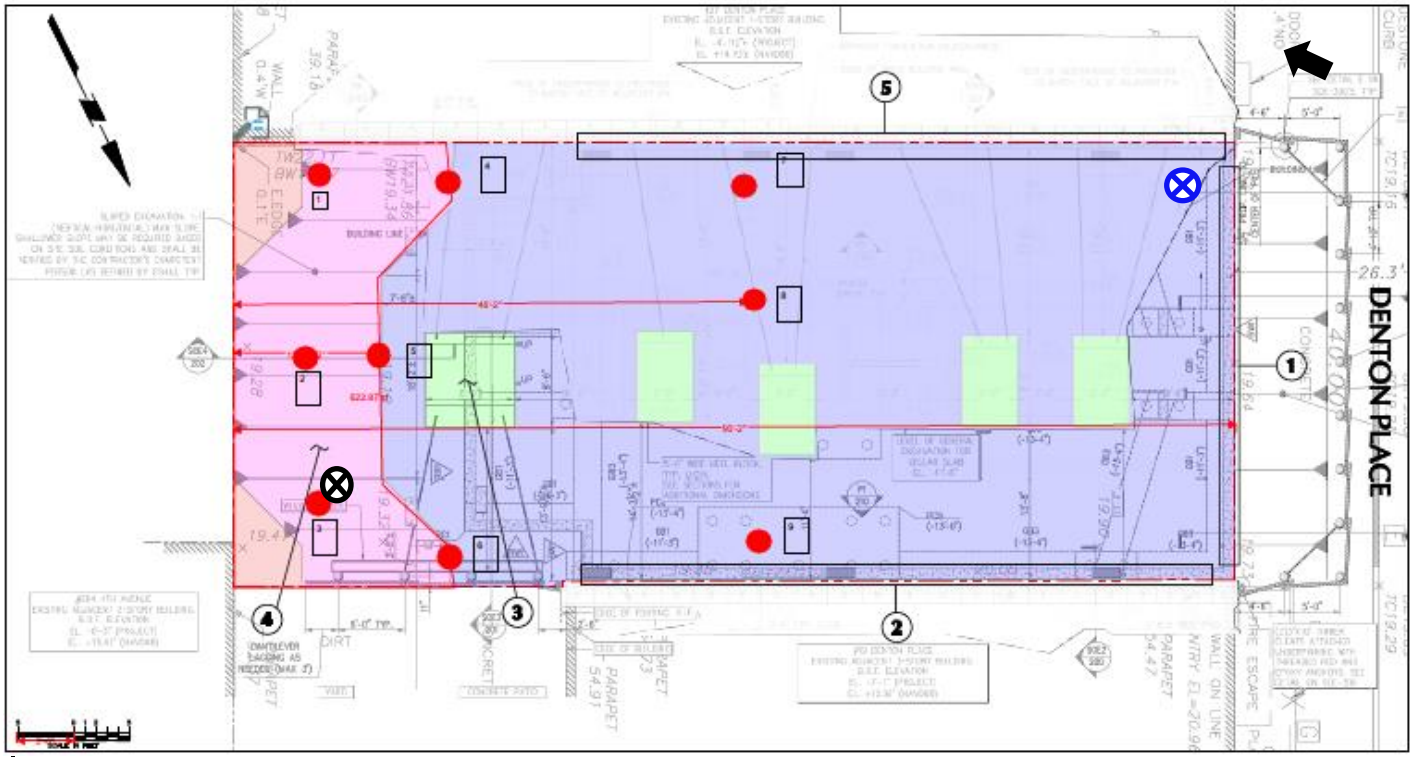

Legend:

Upwind CAMP Station

Downwind CAMP Station

Prevailing Wind Direction

Cc:	D. Winslow, B. Parekh, M. Del Balzo, M. Heye	By:	Jenny Samuel
			Langan, D.P.C.



Cc:	D. Winslow, B. Parekh, M. Del Balzo, M. Heye	By:	Jenny Samuel
			Langan, D.P.C.

LANGAN	Site Contribution v7.1.26 Report	170933501 - 21 Denton Pl - SQ-73246	
		Report Period	
		From:	08/17/2026 07:00
		To:	08/17/2026 17:00
		PM10 Action Level:	150 µg/m³
		VOC Action Level:	5 ppm

Daily Environmental Summary	Temp (°F)	Relative Humidity (%)	Barometer (inHg)	Wind Speed (mph)	Prevailing Wind Direction
08/17/2026	68.7 - 90.0	58.5 - 100.0	29.8 - 30.5	0.2 - 2.8	NW

Daily Monitoring Summary	PM10 (µg/m³)	Time	VOC (ppm)	Time
Min Contribution (15 min avg.) - 8/17/2026	0.0	07:46	0.0000	07:08
Max Contribution (15 min avg.) - 8/17/2026	15.9	16:27	0.0200	15:44
Daily Avg. Contribution (15 min avg.) - 8/17/2026	0.9	-	0.0027	-

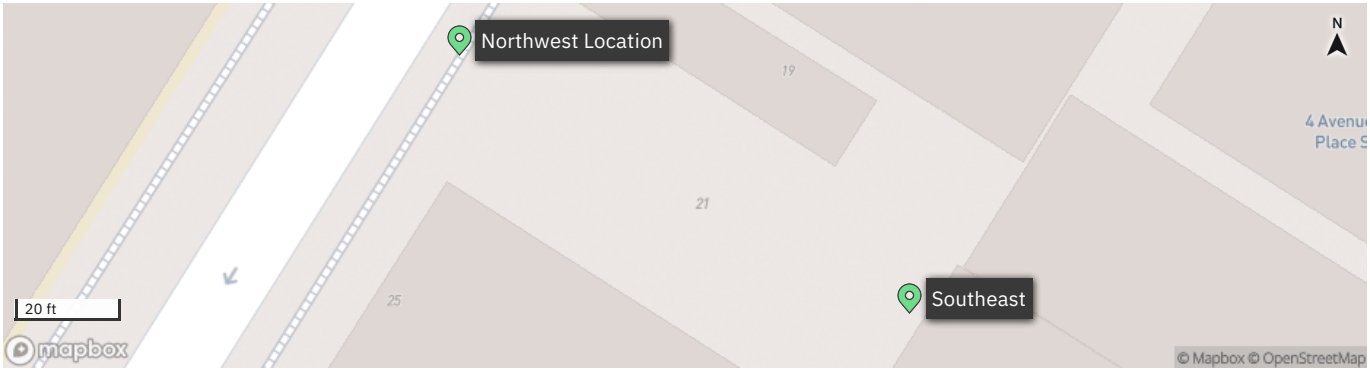

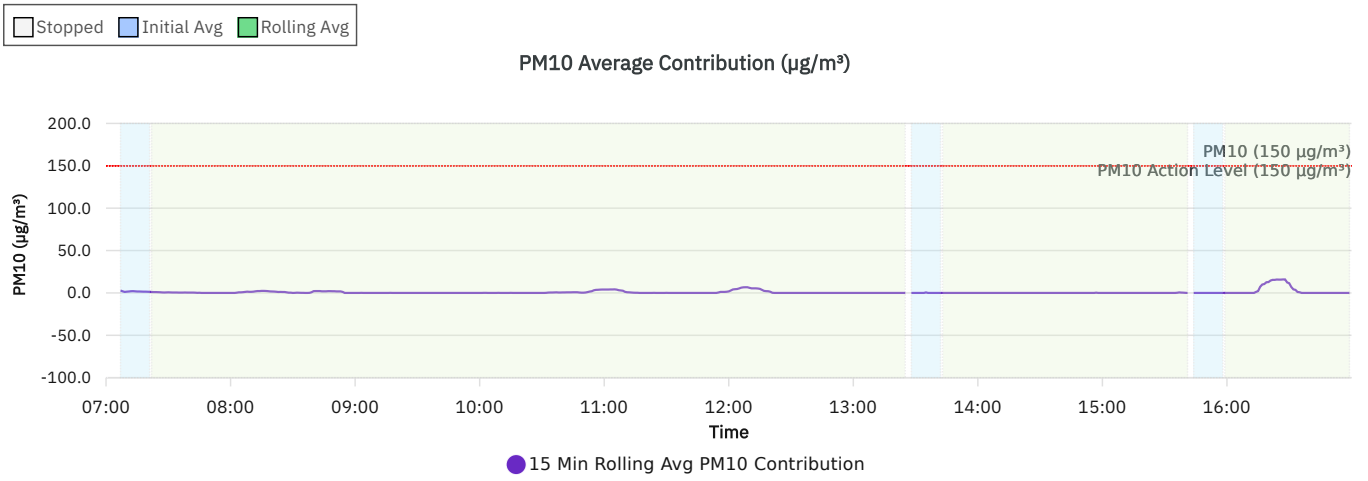

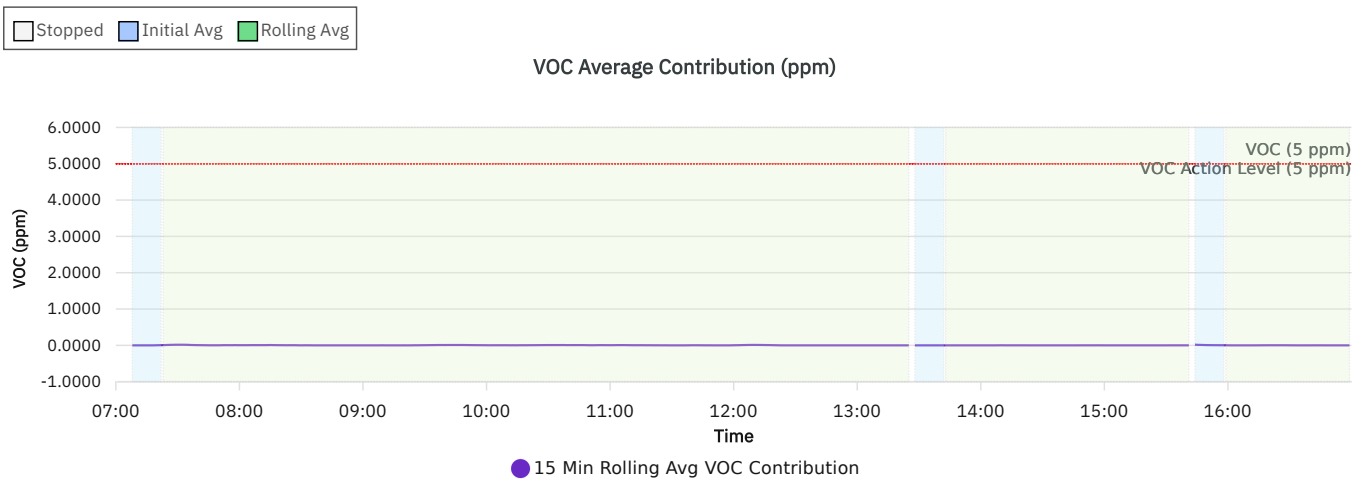

Wind rose (mph)

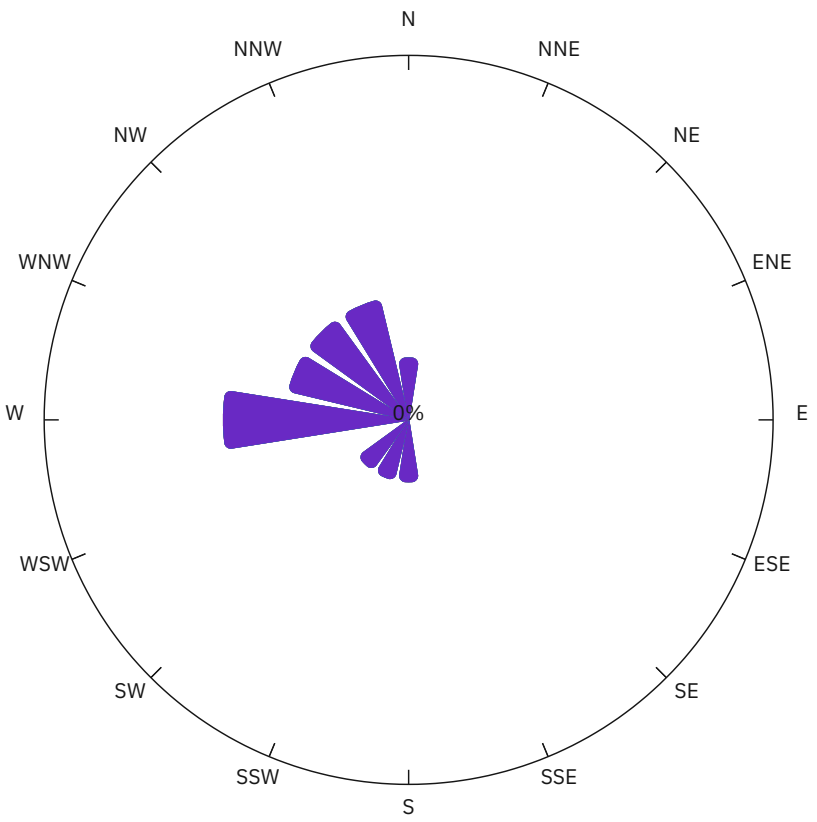

WS (mph)	Time
< 2	2.2%
2-4	0.0%
4-6	0.0%
6-8	0.0%
>= 8	0.0%
calm	97.8%

Northwest Location

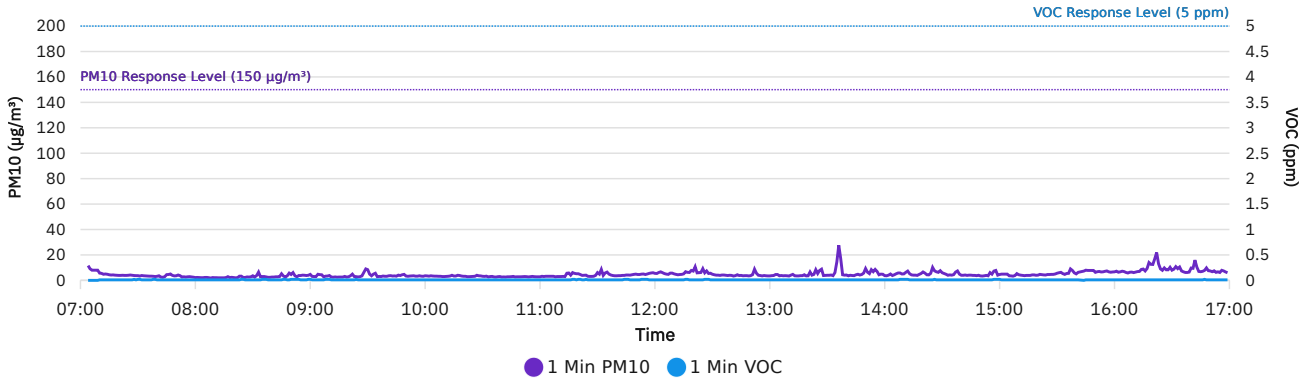

Southeast

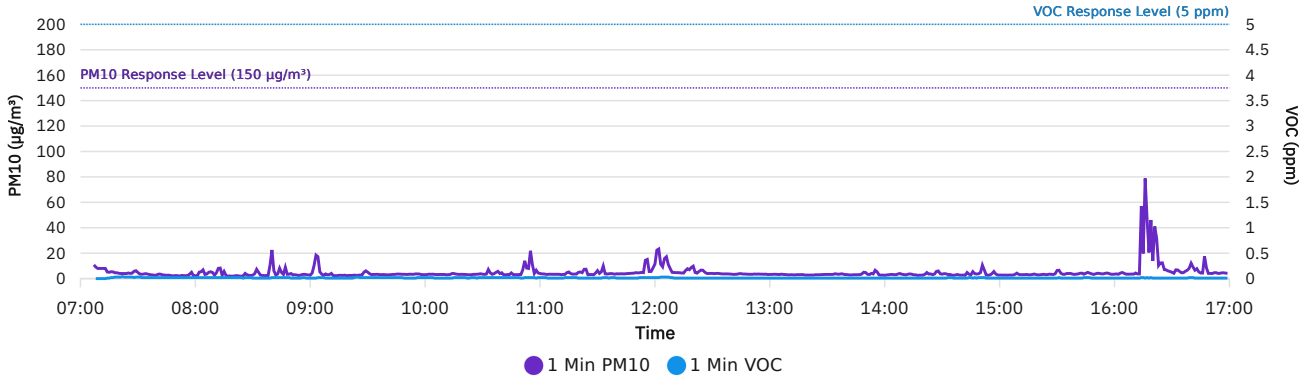

DER-10 Summary: 15 Min Rolling Avg Data

Date/Time	Average Upwind PM10 (µg/m³)	Average Downwind PM10 (µg/m³)	Average Contribution PM10 (µg/m³)	Average Upwind VOC (ppm)	Average Downwind VOC (ppm)	Average Contribution VOC (ppm)	Wind Speed	Wind Direction
8/17/2026 07:07	8.0	10.8	2.8				0.2	W
8/17/2026 07:08	8.0	9.9	1.9	0.0000	0.0000	0.0000	0.2	NW
8/17/2026 07:09	8.0	9.3	1.2	0.0000	0.0000	0.0000	0.2	NW
8/17/2026 07:10	7.5	9.0	1.5	0.0033	0.0000	0.0000	0.2	WNW
8/17/2026 07:11	7.1	8.8	1.7	0.0050	0.0000	0.0000	0.2	W
8/17/2026 07:12	6.7	8.7	2.0	0.0060	0.0000	0.0000	0.2	W
8/17/2026 07:13	6.5	8.6	2.1	0.0067	0.0000	0.0000	0.2	N
8/17/2026 07:14	6.2	8.1	1.9	0.0071	0.0014	0.0000	0.2	NNE
8/17/2026 07:15	6.0	7.8	1.7	0.0075	0.0025	0.0000	0.2	WNW
8/17/2026 07:16	5.9	7.6	1.7	0.0078	0.0044	0.0000	0.2	W
8/17/2026 07:17	5.7	7.3	1.6	0.0080	0.0060	0.0000	0.2	SW
8/17/2026 07:18	5.6	7.1	1.5	0.0082	0.0082	0.0000	0.2	N
8/17/2026 07:19	5.5	6.9	1.5	0.0083	0.0100	0.0017	0.2	WNW
8/17/2026 07:20	5.4	6.7	1.4	0.0085	0.0115	0.0031	0.2	WNW
8/17/2026 07:21	5.3	6.6	1.3	0.0086	0.0129	0.0043	0.2	NW
8/17/2026 07:22	5.0	6.1	1.1	0.0087	0.0147	0.0060	0.2	W
8/17/2026 07:23	4.7	5.8	1.0	0.0093	0.0167	0.0073	0.2	NW
8/17/2026 07:24	4.4	5.5	1.0	0.0100	0.0187	0.0087	0.2	NW
8/17/2026 07:25	4.3	5.2	0.9	0.0100	0.0207	0.0107	0.2	N
8/17/2026 07:26	4.2	5.0	0.8	0.0100	0.0227	0.0127	0.2	NNE
8/17/2026 07:27	4.2	4.7	0.6	0.0100	0.0247	0.0147	0.2	NNE
8/17/2026 07:28	4.1	4.6	0.5	0.0107	0.0260	0.0153	0.2	W
8/17/2026 07:29	4.0	4.7	0.6	0.0107	0.0273	0.0167	0.2	WNW
8/17/2026 07:30	4.0	4.6	0.7	0.0113	0.0287	0.0173	0.2	WSW
8/17/2026 07:31	3.9	4.5	0.6	0.0120	0.0293	0.0173	0.2	WSW
8/17/2026 07:32	3.9	4.4	0.5	0.0120	0.0293	0.0173	0.2	WSW
8/17/2026 07:33	3.9	4.3	0.5	0.0120	0.0287	0.0167	0.2	WNW
8/17/2026 07:34	3.8	4.3	0.5	0.0120	0.0280	0.0160	0.2	NNW
8/17/2026 07:35	3.8	4.2	0.4	0.0127	0.0267	0.0140	0.2	ENE
8/17/2026 07:36	3.8	4.2	0.4	0.0133	0.0253	0.0120	0.1	NE
8/17/2026 07:37	3.7	4.1	0.4	0.0140	0.0233	0.0093	0.1	SSE

Date/Time	Average Upwind PM10 (µg/m³)	Average Downwind PM10 (µg/m³)	Average Contribution PM10 (µg/m³)	Average Upwind VOC (ppm)	Average Downwind VOC (ppm)	Average Contribution VOC (ppm)	Wind Speed	Wind Direction
8/17/2026 07:38	3.6	4.1	0.5	0.0147	0.0227	0.0080	0.0	ESE
8/17/2026 07:39	3.5	4.0	0.4	0.0153	0.0220	0.0067	0.0	NNE
8/17/2026 07:40	3.5	3.9	0.4	0.0153	0.0213	0.0060	0.0	W
8/17/2026 07:41	3.5	3.9	0.4	0.0153	0.0207	0.0053	0.0	N
8/17/2026 07:42	3.4	3.8	0.4	0.0153	0.0200	0.0047	0.1	WSW
8/17/2026 07:43	3.3	3.6	0.3	0.0153	0.0193	0.0040	0.1	NNE
8/17/2026 07:44	3.2	3.3	0.1	0.0153	0.0187	0.0033	0.1	W
8/17/2026 07:45	3.2	3.3	0.2	0.0153	0.0173	0.0020	0.0	ENE
8/17/2026 07:46	3.3	3.3	0.0	0.0147	0.0167	0.0020	0.1	WNW
8/17/2026 07:47	3.3	3.2	0.0	0.0147	0.0167	0.0020	0.1	NNE
8/17/2026 07:48	3.4	3.1	0.0	0.0147	0.0167	0.0020	0.1	NNE
8/17/2026 07:49	3.4	3.0	0.0	0.0147	0.0167	0.0020	0.1	NNW
8/17/2026 07:50	3.3	3.0	0.0	0.0147	0.0167	0.0020	0.1	NNE
8/17/2026 07:51	3.3	2.9	0.0	0.0140	0.0173	0.0033	0.1	NNE
8/17/2026 07:52	3.4	2.9	0.0	0.0133	0.0180	0.0047	0.2	NNW
8/17/2026 07:53	3.4	2.8	0.0	0.0127	0.0180	0.0053	0.2	WNW
8/17/2026 07:54	3.3	2.8	0.0	0.0127	0.0173	0.0047	0.2	NNE
8/17/2026 07:55	3.3	2.8	0.0	0.0127	0.0173	0.0047	0.2	NW
8/17/2026 07:56	3.2	2.7	0.0	0.0127	0.0173	0.0047	0.2	WSW
8/17/2026 07:57	3.3	2.7	0.0	0.0127	0.0173	0.0047	0.2	WSW
8/17/2026 07:58	3.2	2.9	0.0	0.0120	0.0180	0.0060	0.2	W
8/17/2026 07:59	3.2	2.9	0.0	0.0127	0.0173	0.0047	0.2	ENE
8/17/2026 08:00	3.2	2.7	0.0	0.0127	0.0173	0.0047	0.2	E
8/17/2026 08:01	3.0	2.7	0.0	0.0127	0.0173	0.0047	0.2	NNW
8/17/2026 08:02	2.8	2.8	0.0	0.0127	0.0173	0.0047	0.2	W
8/17/2026 08:03	2.7	3.1	0.3	0.0127	0.0173	0.0047	0.2	SW
8/17/2026 08:04	2.6	3.4	0.7	0.0127	0.0173	0.0047	0.2	W
8/17/2026 08:05	2.6	3.3	0.7	0.0120	0.0180	0.0060	0.2	W
8/17/2026 08:06	2.5	3.4	0.9	0.0120	0.0180	0.0060	0.2	W
8/17/2026 08:07	2.4	3.6	1.2	0.0120	0.0180	0.0060	0.2	SW
8/17/2026 08:08	2.3	3.8	1.5	0.0120	0.0180	0.0060	0.2	WSW

Date/Time	Average Upwind PM10 (µg/m³)	Average Downwind PM10 (µg/m³)	Average Contribution PM10 (µg/m³)	Average Upwind VOC (ppm)	Average Downwind VOC (ppm)	Average Contribution VOC (ppm)	Wind Speed	Wind Direction
8/17/2026 08:09	2.5	3.8	1.3	0.0120	0.0180	0.0060	0.2	ESE
8/17/2026 08:10	2.5	3.8	1.3	0.0120	0.0180	0.0060	0.2	W
8/17/2026 08:11	2.4	4.0	1.5	0.0120	0.0180	0.0060	0.2	NNW
8/17/2026 08:12	2.4	4.3	1.9	0.0120	0.0180	0.0060	0.2	W
8/17/2026 08:13	2.3	4.5	2.2	0.0120	0.0180	0.0060	0.2	SSW
8/17/2026 08:14	2.3	4.5	2.2	0.0113	0.0187	0.0073	0.2	NW
8/17/2026 08:15	2.3	4.7	2.4	0.0107	0.0193	0.0087	0.3	SW
8/17/2026 08:16	2.3	4.7	2.4	0.0113	0.0187	0.0073	0.3	S
8/17/2026 08:17	2.3	4.6	2.3	0.0120	0.0180	0.0060	0.3	NNE
8/17/2026 08:18	2.3	4.4	2.1	0.0120	0.0180	0.0060	0.2	NNE
8/17/2026 08:19	2.3	4.1	1.8	0.0127	0.0173	0.0047	0.2	NE
8/17/2026 08:20	2.3	4.0	1.7	0.0127	0.0173	0.0047	0.2	W
8/17/2026 08:21	2.2	3.9	1.6	0.0127	0.0173	0.0047	0.2	W
8/17/2026 08:22	2.3	3.7	1.4	0.0133	0.0167	0.0033	0.1	NNE
8/17/2026 08:23	2.4	3.5	1.1	0.0133	0.0167	0.0033	0.1	SSW
8/17/2026 08:24	2.3	3.4	1.2	0.0133	0.0173	0.0040	0.1	N
8/17/2026 08:25	2.3	3.4	1.1	0.0133	0.0173	0.0040	0.1	ENE
8/17/2026 08:26	2.3	3.4	1.1	0.0133	0.0173	0.0040	0.1	WSW
8/17/2026 08:27	2.3	3.0	0.7	0.0133	0.0173	0.0040	0.1	N
8/17/2026 08:28	2.4	2.7	0.3	0.0140	0.0167	0.0027	0.1	NE
8/17/2026 08:29	2.4	2.7	0.3	0.0147	0.0160	0.0013	0.1	NE
8/17/2026 08:30	2.5	2.5	0.0	0.0147	0.0153	0.0007	0.1	N
8/17/2026 08:31	2.5	2.6	0.1	0.0140	0.0153	0.0013	0.2	NNE
8/17/2026 08:32	2.6	2.9	0.3	0.0133	0.0153	0.0020	0.2	N
8/17/2026 08:33	2.9	3.1	0.2	0.0133	0.0147	0.0013	0.2	WSW
8/17/2026 08:34	3.0	3.1	0.1	0.0127	0.0147	0.0020	0.2	N
8/17/2026 08:35	3.0	3.1	0.1	0.0133	0.0140	0.0007	0.2	WSW
8/17/2026 08:36	3.1	3.2	0.0	0.0140	0.0133	0.0000	0.2	WSW
8/17/2026 08:37	3.1	3.2	0.0	0.0140	0.0133	0.0000	0.2	SW
8/17/2026 08:38	3.1	3.2	0.1	0.0140	0.0127	0.0000	0.2	WSW
8/17/2026 08:39	3.0	3.8	0.8	0.0133	0.0120	0.0000	0.2	WSW

Date/Time	Average Upwind PM10 (µg/m³)	Average Downwind PM10 (µg/m³)	Average Contribution PM10 (µg/m³)	Average Upwind VOC (ppm)	Average Downwind VOC (ppm)	Average Contribution VOC (ppm)	Wind Speed	Wind Direction
8/17/2026 08:40	3.0	5.1	2.1	0.0133	0.0120	0.0000	0.2	W
8/17/2026 08:41	3.1	5.3	2.2	0.0133	0.0120	0.0000	0.2	NW
8/17/2026 08:42	3.1	5.3	2.2	0.0140	0.0113	0.0000	0.2	NE
8/17/2026 08:43	3.1	5.3	2.2	0.0133	0.0120	0.0000	0.2	NNW
8/17/2026 08:44	3.5	5.3	1.9	0.0133	0.0120	0.0000	0.2	NE
8/17/2026 08:45	3.5	5.5	1.9	0.0140	0.0120	0.0000	0.2	ENE
8/17/2026 08:46	3.6	5.5	1.9	0.0147	0.0127	0.0000	0.2	NNE
8/17/2026 08:47	3.5	5.6	2.1	0.0153	0.0133	0.0000	0.2	WSW
8/17/2026 08:48	3.3	5.5	2.1	0.0153	0.0140	0.0000	0.2	N
8/17/2026 08:49	3.5	5.5	2.0	0.0153	0.0147	0.0000	0.2	W
8/17/2026 08:50	3.6	5.6	2.0	0.0153	0.0147	0.0000	0.2	N
8/17/2026 08:51	3.8	5.6	1.8	0.0153	0.0147	0.0000	0.2	NW
8/17/2026 08:52	3.9	5.7	1.8	0.0153	0.0147	0.0000	0.3	NNW
8/17/2026 08:53	3.9	5.7	1.8	0.0160	0.0147	0.0000	0.3	NNW
8/17/2026 08:54	4.0	5.2	1.2	0.0167	0.0147	0.0000	0.3	SW
8/17/2026 08:55	4.0	3.9	0.0	0.0167	0.0140	0.0000	0.3	NE
8/17/2026 08:56	4.1	3.7	0.0	0.0167	0.0140	0.0000	0.3	NNE
8/17/2026 08:57	4.2	3.8	0.0	0.0160	0.0147	0.0000	0.4	NW
8/17/2026 08:58	4.3	3.7	0.0	0.0160	0.0140	0.0000	0.3	N
8/17/2026 08:59	4.0	3.7	0.0	0.0160	0.0140	0.0000	0.3	SW
8/17/2026 09:00	3.8	3.7	0.0	0.0153	0.0147	0.0000	0.3	NNE
8/17/2026 09:01	3.8	3.8	0.0	0.0147	0.0140	0.0000	0.3	SW
8/17/2026 09:02	4.3	3.4	0.0	0.0140	0.0133	0.0000	0.3	NE
8/17/2026 09:03	4.3	4.4	0.1	0.0140	0.0127	0.0000	0.3	WNW
8/17/2026 09:04	5.1	4.5	0.0	0.0147	0.0120	0.0000	0.3	NE
8/17/2026 09:05	5.1	4.5	0.0	0.0147	0.0120	0.0000	0.3	NE
8/17/2026 09:06	5.0	4.6	0.0	0.0140	0.0127	0.0000	0.3	NNW
8/17/2026 09:07	5.0	4.5	0.0	0.0133	0.0133	0.0000	0.3	N
8/17/2026 09:08	5.0	4.6	0.0	0.0133	0.0133	0.0000	0.3	NW
8/17/2026 09:09	4.9	4.6	0.0	0.0127	0.0140	0.0013	0.4	NE
8/17/2026 09:10	5.0	4.6	0.0	0.0133	0.0140	0.0007	0.4	N

Date/Time	Average Upwind PM10 (µg/m³)	Average Downwind PM10 (µg/m³)	Average Contribution PM10 (µg/m³)	Average Upwind VOC (ppm)	Average Downwind VOC (ppm)	Average Contribution VOC (ppm)	Wind Speed	Wind Direction
8/17/2026 09:11	4.9	4.6	0.0	0.0133	0.0133	0.0000	0.4	WNW
8/17/2026 09:12	4.8	4.6	0.0	0.0133	0.0127	0.0000	0.3	W
8/17/2026 09:13	4.7	4.5	0.0	0.0133	0.0127	0.0000	0.4	NNW
8/17/2026 09:14	4.6	4.5	0.0	0.0127	0.0127	0.0000	0.4	W
8/17/2026 09:15	4.6	4.3	0.0	0.0127	0.0120	0.0000	0.4	NW
8/17/2026 09:16	4.6	4.2	0.0	0.0127	0.0120	0.0000	0.5	WNW
8/17/2026 09:17	4.1	4.2	0.1	0.0127	0.0120	0.0000	0.5	WSW
8/17/2026 09:18	4.1	3.1	0.0	0.0127	0.0120	0.0000	0.5	NNW
8/17/2026 09:19	3.1	3.0	0.0	0.0120	0.0120	0.0000	0.5	ENE
8/17/2026 09:20	2.9	2.8	0.0	0.0113	0.0120	0.0007	0.5	WNW
8/17/2026 09:21	2.9	2.8	0.0	0.0113	0.0113	0.0000	0.5	NNW
8/17/2026 09:22	3.0	2.8	0.0	0.0113	0.0107	0.0000	0.5	NNW
8/17/2026 09:23	3.0	2.7	0.0	0.0107	0.0113	0.0007	0.4	NW
8/17/2026 09:24	3.0	2.7	0.0	0.0113	0.0120	0.0007	0.5	WNW
8/17/2026 09:25	2.9	2.6	0.0	0.0107	0.0133	0.0027	0.5	NW
8/17/2026 09:26	2.9	2.5	0.0	0.0113	0.0133	0.0020	0.4	NE
8/17/2026 09:27	3.0	2.6	0.0	0.0113	0.0140	0.0027	0.4	W
8/17/2026 09:28	3.2	2.8	0.0	0.0113	0.0147	0.0033	0.4	W
8/17/2026 09:29	3.6	3.0	0.0	0.0113	0.0153	0.0040	0.4	WNW
8/17/2026 09:30	4.0	3.2	0.0	0.0113	0.0160	0.0047	0.4	N
8/17/2026 09:31	4.2	3.3	0.0	0.0113	0.0167	0.0053	0.4	NNW
8/17/2026 09:32	4.3	3.3	0.0	0.0113	0.0173	0.0060	0.4	NNW
8/17/2026 09:33	4.4	3.3	0.0	0.0113	0.0180	0.0067	0.4	NNW
8/17/2026 09:34	4.6	3.4	0.0	0.0113	0.0187	0.0073	0.4	WSW
8/17/2026 09:35	4.6	3.4	0.0	0.0113	0.0193	0.0080	0.4	WSW
8/17/2026 09:36	4.6	3.5	0.0	0.0113	0.0200	0.0087	0.4	W
8/17/2026 09:37	4.4	3.5	0.0	0.0113	0.0207	0.0093	0.4	NNE
8/17/2026 09:38	4.5	3.6	0.0	0.0113	0.0207	0.0093	0.4	NW
8/17/2026 09:39	4.5	3.6	0.0	0.0107	0.0200	0.0093	0.4	NNE
8/17/2026 09:40	4.5	3.6	0.0	0.0107	0.0193	0.0087	0.3	NW
8/17/2026 09:41	4.6	3.6	0.0	0.0100	0.0200	0.0100	0.4	NW

Date/Time	Average Upwind PM10 (µg/m³)	Average Downwind PM10 (µg/m³)	Average Contribution PM10 (µg/m³)	Average Upwind VOC (ppm)	Average Downwind VOC (ppm)	Average Contribution VOC (ppm)	Wind Speed	Wind Direction
8/17/2026 09:42	4.6	3.7	0.0	0.0100	0.0200	0.0100	0.4	W
8/17/2026 09:43	4.4	3.5	0.0	0.0100	0.0200	0.0100	0.3	NW
8/17/2026 09:44	4.0	3.4	0.0	0.0100	0.0200	0.0100	0.3	WNW
8/17/2026 09:45	3.7	3.3	0.0	0.0100	0.0200	0.0100	0.3	WNW
8/17/2026 09:46	3.6	3.2	0.0	0.0100	0.0200	0.0100	0.4	WNW
8/17/2026 09:47	3.6	3.3	0.0	0.0100	0.0200	0.0100	0.4	WNW
8/17/2026 09:48	3.6	3.3	0.0	0.0100	0.0200	0.0100	0.4	WNW
8/17/2026 09:49	3.5	3.4	0.0	0.0100	0.0193	0.0093	0.4	NNE
8/17/2026 09:50	3.5	3.4	0.0	0.0100	0.0187	0.0087	0.4	NW
8/17/2026 09:51	3.5	3.4	0.0	0.0100	0.0180	0.0080	0.4	NW
8/17/2026 09:52	3.5	3.4	0.0	0.0100	0.0173	0.0073	0.4	N
8/17/2026 09:53	3.5	3.4	0.0	0.0100	0.0167	0.0067	0.4	NNW
8/17/2026 09:54	3.6	3.4	0.0	0.0100	0.0160	0.0060	0.4	WSW
8/17/2026 09:55	3.6	3.5	0.0	0.0100	0.0153	0.0053	0.4	W
8/17/2026 09:56	3.5	3.5	0.0	0.0100	0.0153	0.0053	0.4	N
8/17/2026 09:57	3.5	3.5	0.0	0.0100	0.0153	0.0053	0.4	WNW
8/17/2026 09:58	3.5	3.5	0.0	0.0107	0.0147	0.0040	0.4	NNE
8/17/2026 09:59	3.5	3.5	0.0	0.0107	0.0147	0.0040	0.4	WNW
8/17/2026 10:00	3.5	3.5	0.0	0.0107	0.0147	0.0040	0.4	W
8/17/2026 10:01	3.5	3.5	0.0	0.0113	0.0140	0.0027	0.3	ESE
8/17/2026 10:02	3.4	3.5	0.1	0.0113	0.0140	0.0027	0.4	NW
8/17/2026 10:03	3.4	3.5	0.1	0.0113	0.0140	0.0027	0.3	NW
8/17/2026 10:04	3.4	3.4	0.0	0.0113	0.0147	0.0033	0.3	N
8/17/2026 10:05	3.4	3.4	0.0	0.0113	0.0147	0.0033	0.3	NE
8/17/2026 10:06	3.4	3.4	0.0	0.0113	0.0147	0.0033	0.3	E
8/17/2026 10:07	3.4	3.4	0.0	0.0113	0.0147	0.0033	0.3	NW
8/17/2026 10:08	3.3	3.4	0.0	0.0113	0.0147	0.0033	0.3	NNE
8/17/2026 10:09	3.3	3.4	0.1	0.0113	0.0147	0.0033	0.3	WSW
8/17/2026 10:10	3.3	3.3	0.0	0.0113	0.0147	0.0033	0.2	S
8/17/2026 10:11	3.3	3.3	0.0	0.0113	0.0140	0.0027	0.2	W
8/17/2026 10:12	3.3	3.3	0.0	0.0113	0.0133	0.0020	0.2	WNW

Date/Time	Average Upwind PM10 (µg/m³)	Average Downwind PM10 (µg/m³)	Average Contribution PM10 (µg/m³)	Average Upwind VOC (ppm)	Average Downwind VOC (ppm)	Average Contribution VOC (ppm)	Wind Speed	Wind Direction
8/17/2026 10:13	3.3	3.3	0.0	0.0107	0.0133	0.0027	0.2	W
8/17/2026 10:14	3.3	3.3	0.0	0.0107	0.0127	0.0020	0.2	WNW
8/17/2026 10:15	3.3	3.4	0.1	0.0107	0.0127	0.0020	0.2	WNW
8/17/2026 10:16	3.3	3.4	0.0	0.0100	0.0133	0.0033	0.3	WNW
8/17/2026 10:17	3.4	3.4	0.0	0.0100	0.0133	0.0033	0.2	NNW
8/17/2026 10:18	3.4	3.4	0.0	0.0100	0.0133	0.0033	0.2	NW
8/17/2026 10:19	3.4	3.4	0.0	0.0100	0.0133	0.0033	0.3	W
8/17/2026 10:20	3.4	3.4	0.0	0.0100	0.0140	0.0040	0.3	NW
8/17/2026 10:21	3.4	3.4	0.0	0.0100	0.0147	0.0047	0.4	WNW
8/17/2026 10:22	3.4	3.4	0.0	0.0100	0.0147	0.0047	0.3	NNW
8/17/2026 10:23	3.4	3.3	0.0	0.0100	0.0147	0.0047	0.4	NW
8/17/2026 10:24	3.4	3.3	0.0	0.0100	0.0153	0.0053	0.3	N
8/17/2026 10:25	3.3	3.3	0.0	0.0100	0.0160	0.0060	0.4	WNW
8/17/2026 10:26	3.3	3.4	0.0	0.0100	0.0167	0.0067	0.4	NNW
8/17/2026 10:27	3.4	3.4	0.0	0.0100	0.0167	0.0067	0.4	WNW
8/17/2026 10:28	3.4	3.4	0.0	0.0100	0.0173	0.0073	0.4	W
8/17/2026 10:29	3.4	3.4	0.0	0.0100	0.0180	0.0080	0.4	W
8/17/2026 10:30	3.4	3.4	0.0	0.0100	0.0180	0.0080	0.4	W
8/17/2026 10:31	3.3	3.3	0.0	0.0100	0.0180	0.0080	0.4	WNW
8/17/2026 10:32	3.3	3.4	0.1	0.0100	0.0180	0.0080	0.4	SW
8/17/2026 10:33	3.2	3.6	0.4	0.0100	0.0180	0.0080	0.4	W
8/17/2026 10:34	3.2	3.7	0.5	0.0100	0.0180	0.0080	0.4	SW
8/17/2026 10:35	3.2	3.7	0.5	0.0100	0.0180	0.0080	0.4	WNW
8/17/2026 10:36	3.2	3.7	0.6	0.0100	0.0180	0.0080	0.3	SSW
8/17/2026 10:37	3.1	3.9	0.7	0.0100	0.0187	0.0087	0.4	WSW
8/17/2026 10:38	3.3	3.9	0.5	0.0107	0.0187	0.0080	0.4	SSW
8/17/2026 10:39	3.4	3.8	0.5	0.0113	0.0180	0.0067	0.4	NNE
8/17/2026 10:40	3.4	3.9	0.6	0.0113	0.0180	0.0067	0.4	W
8/17/2026 10:41	3.3	3.9	0.6	0.0113	0.0180	0.0067	0.4	W
8/17/2026 10:42	3.2	3.9	0.7	0.0113	0.0187	0.0073	0.4	NNW
8/17/2026 10:43	3.2	3.9	0.7	0.0113	0.0187	0.0073	0.4	NNW

Date/Time	Average Upwind PM10 (µg/m³)	Average Downwind PM10 (µg/m³)	Average Contribution PM10 (µg/m³)	Average Upwind VOC (ppm)	Average Downwind VOC (ppm)	Average Contribution VOC (ppm)	Wind Speed	Wind Direction
8/17/2026 10:44	3.1	3.8	0.7	0.0113	0.0187	0.0073	0.4	WNW
8/17/2026 10:45	3.1	3.9	0.8	0.0113	0.0187	0.0073	0.4	WNW
8/17/2026 10:46	3.1	3.9	0.8	0.0113	0.0187	0.0073	0.4	W
8/17/2026 10:47	3.1	3.8	0.8	0.0113	0.0187	0.0073	0.4	WSW
8/17/2026 10:48	3.1	3.5	0.5	0.0120	0.0180	0.0060	0.4	S
8/17/2026 10:49	3.1	3.4	0.3	0.0127	0.0173	0.0047	0.3	ENE
8/17/2026 10:50	3.1	3.4	0.3	0.0127	0.0167	0.0040	0.3	ENE
8/17/2026 10:51	3.1	3.6	0.5	0.0127	0.0160	0.0033	0.3	WNW
8/17/2026 10:52	3.2	4.2	1.0	0.0127	0.0160	0.0033	0.3	WNW
8/17/2026 10:53	3.0	4.6	1.6	0.0120	0.0167	0.0047	0.3	W
8/17/2026 10:54	2.9	4.9	2.0	0.0113	0.0173	0.0060	0.4	WNW
8/17/2026 10:55	2.9	6.0	3.1	0.0113	0.0173	0.0060	0.4	WNW
8/17/2026 10:56	2.9	6.6	3.6	0.0113	0.0173	0.0060	0.3	NW
8/17/2026 10:57	3.0	6.7	3.7	0.0113	0.0173	0.0060	0.3	NW
8/17/2026 10:58	3.0	6.9	3.9	0.0113	0.0167	0.0053	0.4	W
8/17/2026 10:59	3.0	7.0	4.0	0.0113	0.0167	0.0053	0.4	W
8/17/2026 11:00	3.0	6.9	4.0	0.0113	0.0167	0.0053	0.4	W
8/17/2026 11:01	3.0	7.0	4.0	0.0113	0.0167	0.0053	0.4	W
8/17/2026 11:02	3.0	7.0	4.0	0.0113	0.0167	0.0053	0.4	NW
8/17/2026 11:03	3.0	7.0	4.1	0.0107	0.0173	0.0067	0.5	WSW
8/17/2026 11:04	3.0	7.1	4.1	0.0100	0.0173	0.0073	0.5	W
8/17/2026 11:05	3.0	7.1	4.2	0.0100	0.0173	0.0073	0.5	SW
8/17/2026 11:06	3.0	6.9	3.9	0.0100	0.0173	0.0073	0.6	NW
8/17/2026 11:07	3.0	6.2	3.2	0.0100	0.0167	0.0067	0.6	WNW
8/17/2026 11:08	3.0	5.9	2.9	0.0100	0.0160	0.0060	0.6	WNW
8/17/2026 11:09	3.0	5.6	2.6	0.0100	0.0153	0.0053	0.6	NW
8/17/2026 11:10	3.0	4.3	1.3	0.0100	0.0147	0.0047	0.5	NW
8/17/2026 11:11	3.0	3.8	0.8	0.0100	0.0140	0.0040	0.5	NW
8/17/2026 11:12	3.0	3.7	0.7	0.0100	0.0133	0.0033	0.6	W
8/17/2026 11:13	3.0	3.5	0.5	0.0100	0.0140	0.0040	0.5	NW
8/17/2026 11:14	3.2	3.5	0.3	0.0100	0.0140	0.0040	0.5	N

Date/Time	Average Upwind PM10 (µg/m³)	Average Downwind PM10 (µg/m³)	Average Contribution PM10 (µg/m³)	Average Upwind VOC (ppm)	Average Downwind VOC (ppm)	Average Contribution VOC (ppm)	Wind Speed	Wind Direction
8/17/2026 11:15	3.4	3.6	0.2	0.0100	0.0140	0.0040	0.4	NNW
8/17/2026 11:16	3.5	3.6	0.2	0.0100	0.0140	0.0040	0.4	NW
8/17/2026 11:17	3.7	3.6	0.0	0.0107	0.0140	0.0033	0.4	N
8/17/2026 11:18	3.8	3.7	0.0	0.0113	0.0140	0.0027	0.4	N
8/17/2026 11:19	4.0	3.7	0.0	0.0113	0.0147	0.0033	0.4	SSW
8/17/2026 11:20	4.1	3.8	0.0	0.0120	0.0147	0.0027	0.4	WNW
8/17/2026 11:21	4.2	3.9	0.0	0.0127	0.0147	0.0020	0.4	WNW
8/17/2026 11:22	4.3	4.0	0.0	0.0127	0.0147	0.0020	0.4	NW
8/17/2026 11:23	4.3	4.2	0.0	0.0127	0.0147	0.0020	0.4	NW
8/17/2026 11:24	4.4	4.5	0.1	0.0133	0.0147	0.0013	0.4	NW
8/17/2026 11:25	4.4	4.4	0.0	0.0133	0.0147	0.0013	0.4	NNW
8/17/2026 11:26	4.4	4.4	0.0	0.0133	0.0147	0.0013	0.4	NE
8/17/2026 11:27	4.4	4.4	0.0	0.0133	0.0147	0.0013	0.4	N
8/17/2026 11:28	4.4	4.4	0.0	0.0133	0.0140	0.0007	0.4	NE
8/17/2026 11:29	4.4	4.4	0.0	0.0133	0.0133	0.0000	0.4	NNE
8/17/2026 11:30	4.4	4.5	0.1	0.0133	0.0127	0.0000	0.4	NNW
8/17/2026 11:31	4.4	4.5	0.0	0.0133	0.0120	0.0000	0.4	NNW
8/17/2026 11:32	4.6	4.6	0.0	0.0127	0.0113	0.0000	0.4	NW
8/17/2026 11:33	4.9	4.6	0.0	0.0127	0.0107	0.0000	0.4	NE
8/17/2026 11:34	4.9	4.6	0.0	0.0127	0.0107	0.0000	0.5	N
8/17/2026 11:35	5.0	4.5	0.0	0.0120	0.0113	0.0000	0.4	N
8/17/2026 11:36	5.0	4.4	0.0	0.0113	0.0113	0.0000	0.4	NNW
8/17/2026 11:37	5.1	4.4	0.0	0.0113	0.0120	0.0007	0.4	W
8/17/2026 11:38	5.0	4.2	0.0	0.0113	0.0127	0.0013	0.4	NNW
8/17/2026 11:39	5.0	3.9	0.0	0.0107	0.0133	0.0027	0.4	NNE
8/17/2026 11:40	5.0	3.9	0.0	0.0107	0.0133	0.0027	0.4	N
8/17/2026 11:41	5.1	4.0	0.0	0.0107	0.0133	0.0027	0.4	NNE
8/17/2026 11:42	5.1	4.0	0.0	0.0107	0.0133	0.0027	0.4	NW
8/17/2026 11:43	5.2	4.1	0.0	0.0107	0.0133	0.0027	0.4	W
8/17/2026 11:44	5.1	4.1	0.0	0.0113	0.0133	0.0020	0.4	WNW
8/17/2026 11:45	5.0	3.9	0.0	0.0120	0.0133	0.0013	0.4	NW

Date/Time	Average Upwind PM10 (µg/m³)	Average Downwind PM10 (µg/m³)	Average Contribution PM10 (µg/m³)	Average Upwind VOC (ppm)	Average Downwind VOC (ppm)	Average Contribution VOC (ppm)	Wind Speed	Wind Direction
8/17/2026 11:46	5.0	3.9	0.0	0.0127	0.0133	0.0007	0.4	WNW
8/17/2026 11:47	4.7	3.8	0.0	0.0127	0.0133	0.0007	0.3	NNW
8/17/2026 11:48	4.3	3.8	0.0	0.0120	0.0133	0.0013	0.4	NW
8/17/2026 11:49	4.2	3.9	0.0	0.0120	0.0127	0.0007	0.4	NNW
8/17/2026 11:50	4.1	3.9	0.0	0.0120	0.0120	0.0000	0.4	W
8/17/2026 11:51	4.1	4.0	0.0	0.0120	0.0120	0.0000	0.4	NW
8/17/2026 11:52	4.1	4.0	0.0	0.0120	0.0120	0.0000	0.4	NW
8/17/2026 11:53	4.2	4.1	0.0	0.0127	0.0120	0.0000	0.4	N
8/17/2026 11:54	4.3	4.2	0.0	0.0133	0.0120	0.0000	0.4	WSW
8/17/2026 11:55	4.4	4.9	0.5	0.0140	0.0127	0.0000	0.4	WNW
8/17/2026 11:56	4.5	5.6	1.2	0.0147	0.0133	0.0000	0.4	N
8/17/2026 11:57	4.6	5.8	1.2	0.0147	0.0140	0.0000	0.4	N
8/17/2026 11:58	4.7	5.9	1.2	0.0147	0.0147	0.0000	0.4	WNW
8/17/2026 11:59	4.8	6.2	1.4	0.0140	0.0153	0.0013	0.4	WSW
8/17/2026 12:00	4.9	6.7	1.8	0.0133	0.0160	0.0027	0.4	W
8/17/2026 12:01	5.0	7.9	2.9	0.0127	0.0167	0.0040	0.4	W
8/17/2026 12:02	5.1	9.2	4.1	0.0127	0.0173	0.0047	0.4	W
8/17/2026 12:03	5.3	9.7	4.4	0.0127	0.0187	0.0060	0.4	NNW
8/17/2026 12:04	5.4	10.0	4.6	0.0127	0.0200	0.0073	0.4	W
8/17/2026 12:05	5.4	10.8	5.3	0.0127	0.0213	0.0087	0.4	WNW
8/17/2026 12:06	5.4	11.6	6.2	0.0127	0.0227	0.0100	0.4	W
8/17/2026 12:07	5.4	12.0	6.6	0.0127	0.0233	0.0107	0.5	WNW
8/17/2026 12:08	5.5	12.2	6.7	0.0120	0.0233	0.0113	0.5	NNW
8/17/2026 12:09	5.5	12.2	6.7	0.0113	0.0233	0.0120	0.5	NNW
8/17/2026 12:10	5.6	11.6	6.0	0.0107	0.0227	0.0120	0.5	NNW
8/17/2026 12:11	5.5	10.9	5.4	0.0100	0.0220	0.0120	0.5	NNW
8/17/2026 12:12	5.5	10.8	5.4	0.0100	0.0213	0.0113	0.6	NW
8/17/2026 12:13	5.4	10.8	5.4	0.0100	0.0207	0.0107	0.6	WNW
8/17/2026 12:14	5.3	10.5	5.2	0.0100	0.0200	0.0100	0.6	NNW
8/17/2026 12:15	5.3	10.0	4.8	0.0100	0.0193	0.0093	0.6	NW
8/17/2026 12:16	5.4	9.0	3.6	0.0107	0.0187	0.0080	0.6	NW

Date/Time	Average Upwind PM10 (µg/m³)	Average Downwind PM10 (µg/m³)	Average Contribution PM10 (µg/m³)	Average Upwind VOC (ppm)	Average Downwind VOC (ppm)	Average Contribution VOC (ppm)	Wind Speed	Wind Direction
8/17/2026 12:17	5.5	7.9	2.4	0.0107	0.0187	0.0080	0.6	NNE
8/17/2026 12:18	5.5	7.6	2.1	0.0107	0.0173	0.0067	0.6	NW
8/17/2026 12:19	5.6	7.5	2.0	0.0107	0.0160	0.0053	0.6	NNE
8/17/2026 12:20	5.7	7.1	1.4	0.0107	0.0147	0.0040	0.6	WNW
8/17/2026 12:21	6.1	6.3	0.2	0.0107	0.0133	0.0027	0.6	WNW
8/17/2026 12:22	6.2	5.9	0.0	0.0107	0.0120	0.0013	0.6	NNW
8/17/2026 12:23	6.2	5.7	0.0	0.0107	0.0113	0.0007	0.6	WNW
8/17/2026 12:24	6.2	5.8	0.0	0.0107	0.0107	0.0000	0.6	NNW
8/17/2026 12:25	6.5	5.9	0.0	0.0107	0.0107	0.0000	0.6	W
8/17/2026 12:26	6.6	6.0	0.0	0.0113	0.0107	0.0000	0.6	WSW
8/17/2026 12:27	6.8	5.9	0.0	0.0120	0.0107	0.0000	0.5	NNW
8/17/2026 12:28	6.8	5.9	0.0	0.0127	0.0107	0.0000	0.5	N
8/17/2026 12:29	6.9	5.9	0.0	0.0127	0.0107	0.0000	0.5	NNW
8/17/2026 12:30	6.9	5.9	0.0	0.0127	0.0107	0.0000	0.5	N
8/17/2026 12:31	6.7	5.7	0.0	0.0120	0.0107	0.0000	0.4	SW
8/17/2026 12:32	6.5	5.5	0.0	0.0120	0.0100	0.0000	0.5	NW
8/17/2026 12:33	6.3	5.3	0.0	0.0120	0.0100	0.0000	0.5	NW
8/17/2026 12:34	6.1	5.0	0.0	0.0120	0.0100	0.0000	0.6	NW
8/17/2026 12:35	5.9	4.6	0.0	0.0120	0.0100	0.0000	0.6	NW
8/17/2026 12:36	5.4	4.5	0.0	0.0120	0.0100	0.0000	0.6	WNW
8/17/2026 12:37	5.3	4.5	0.0	0.0120	0.0100	0.0000	0.6	NNW
8/17/2026 12:38	5.1	4.4	0.0	0.0120	0.0100	0.0000	0.5	NNE
8/17/2026 12:39	5.0	4.2	0.0	0.0120	0.0100	0.0000	0.5	N
8/17/2026 12:40	4.6	3.9	0.0	0.0120	0.0100	0.0000	0.5	NW
8/17/2026 12:41	4.5	3.8	0.0	0.0113	0.0100	0.0000	0.5	NNE
8/17/2026 12:42	4.2	3.8	0.0	0.0107	0.0100	0.0000	0.6	NW
8/17/2026 12:43	4.2	3.7	0.0	0.0100	0.0100	0.0000	0.6	NNW
8/17/2026 12:44	4.0	3.7	0.0	0.0100	0.0100	0.0000	0.6	W
8/17/2026 12:45	4.0	3.7	0.0	0.0100	0.0100	0.0000	0.5	WSW
8/17/2026 12:46	3.9	3.7	0.0	0.0100	0.0100	0.0000	0.6	WNW
8/17/2026 12:47	3.9	3.7	0.0	0.0100	0.0100	0.0000	0.5	NNW

Date/Time	Average Upwind PM10 (µg/m³)	Average Downwind PM10 (µg/m³)	Average Contribution PM10 (µg/m³)	Average Upwind VOC (ppm)	Average Downwind VOC (ppm)	Average Contribution VOC (ppm)	Wind Speed	Wind Direction
8/17/2026 12:48	3.9	3.6	0.0	0.0100	0.0100	0.0000	0.5	WNW
8/17/2026 12:49	3.9	3.6	0.0	0.0100	0.0100	0.0000	0.5	NNW
8/17/2026 12:50	3.8	3.6	0.0	0.0100	0.0100	0.0000	0.5	NNE
8/17/2026 12:51	3.8	3.6	0.0	0.0100	0.0100	0.0000	0.5	NW
8/17/2026 12:52	4.1	3.6	0.0	0.0100	0.0100	0.0000	0.5	WNW
8/17/2026 12:53	4.3	3.6	0.0	0.0100	0.0100	0.0000	0.5	NNW
8/17/2026 12:54	4.3	3.6	0.0	0.0100	0.0100	0.0000	0.5	W
8/17/2026 12:55	4.3	3.5	0.0	0.0100	0.0100	0.0000	0.5	W
8/17/2026 12:56	4.3	3.6	0.0	0.0100	0.0100	0.0000	0.5	WSW
8/17/2026 12:57	4.3	3.6	0.0	0.0100	0.0100	0.0000	0.5	N
8/17/2026 12:58	4.2	3.6	0.0	0.0100	0.0100	0.0000	0.4	ENE
8/17/2026 12:59	4.2	3.5	0.0	0.0100	0.0100	0.0000	0.4	NE
8/17/2026 13:00	4.1	3.5	0.0	0.0100	0.0100	0.0000	0.4	NW
8/17/2026 13:01	4.1	3.5	0.0	0.0100	0.0100	0.0000	0.4	WNW
8/17/2026 13:02	4.2	3.5	0.0	0.0100	0.0100	0.0000	0.4	SW
8/17/2026 13:03	4.2	3.5	0.0	0.0100	0.0100	0.0000	0.3	SW
8/17/2026 13:04	4.3	3.5	0.0	0.0100	0.0100	0.0000	0.3	WNW
8/17/2026 13:05	4.3	3.4	0.0	0.0100	0.0100	0.0000	0.4	NW
8/17/2026 13:06	4.3	3.4	0.0	0.0100	0.0100	0.0000	0.3	SSW
8/17/2026 13:07	3.9	3.4	0.0	0.0100	0.0100	0.0000	0.3	NW
8/17/2026 13:08	3.8	3.4	0.0	0.0100	0.0100	0.0000	0.3	NNW
8/17/2026 13:09	3.8	3.4	0.0	0.0100	0.0100	0.0000	0.3	SW
8/17/2026 13:10	3.7	3.3	0.0	0.0100	0.0100	0.0000	0.3	WSW
8/17/2026 13:11	3.8	3.3	0.0	0.0100	0.0100	0.0000	0.3	W
8/17/2026 13:12	3.7	3.4	0.0	0.0100	0.0100	0.0000	0.3	S
8/17/2026 13:13	3.7	3.4	0.0	0.0100	0.0100	0.0000	0.4	WSW
8/17/2026 13:14	3.7	3.3	0.0	0.0100	0.0100	0.0000	0.4	SW
8/17/2026 13:15	3.7	3.3	0.0	0.0100	0.0100	0.0000	0.4	NNE
8/17/2026 13:16	3.7	3.3	0.0	0.0100	0.0100	0.0000	0.4	SSW
8/17/2026 13:17	3.7	3.3	0.0	0.0100	0.0100	0.0000	0.3	ESE
8/17/2026 13:18	3.7	3.3	0.0	0.0100	0.0100	0.0000	0.3	NW

Date/Time	Average Upwind PM10 (µg/m³)	Average Downwind PM10 (µg/m³)	Average Contribution PM10 (µg/m³)	Average Upwind VOC (ppm)	Average Downwind VOC (ppm)	Average Contribution VOC (ppm)	Wind Speed	Wind Direction
8/17/2026 13:19	3.6	3.2	0.0	0.0100	0.0100	0.0000	0.2	NW
8/17/2026 13:20	3.6	3.2	0.0	0.0100	0.0100	0.0000	0.3	W
8/17/2026 13:21	3.8	3.2	0.0	0.0100	0.0100	0.0000	0.2	NNE
8/17/2026 13:22	3.8	3.1	0.0	0.0100	0.0100	0.0000	0.2	SSW
8/17/2026 13:23	3.9	3.1	0.0	0.0100	0.0100	0.0000	0.2	WNW
8/17/2026 13:24	4.2	3.1	0.0	0.0100	0.0100	0.0000	0.2	WSW
8/17/2026 13:25	4.3	3.1	0.0	0.0100	0.0100	0.0000	0.2	W
8/17/2026 13:26							0.2	
8/17/2026 13:27							0.2	
8/17/2026 13:28	3.8	3.2	0.0	0.0100	0.0100	0.0000	0.2	N
8/17/2026 13:29	3.8	3.2	0.0	0.0100	0.0100	0.0000	0.2	N
8/17/2026 13:30	3.9	3.3	0.0	0.0100	0.0100	0.0000	0.2	WSW
8/17/2026 13:31	3.9	3.3	0.0	0.0100	0.0100	0.0000	0.2	WSW
8/17/2026 13:32	4.0	3.3	0.0	0.0100	0.0100	0.0000	0.3	WSW
8/17/2026 13:33	3.9	3.3	0.0	0.0100	0.0100	0.0000	0.3	NW
8/17/2026 13:34	4.2	3.4	0.0	0.0100	0.0100	0.0000	0.3	N
8/17/2026 13:35	4.2	4.8	0.6	0.0100	0.0100	0.0000	0.2	SSE
8/17/2026 13:36	6.8	4.6	0.0	0.0100	0.0100	0.0000	0.2	WSW
8/17/2026 13:37	7.8	4.5	0.0	0.0100	0.0100	0.0000	0.2	SW
8/17/2026 13:38	7.5	4.5	0.0	0.0100	0.0100	0.0000	0.3	WNW
8/17/2026 13:39	7.2	4.3	0.0	0.0100	0.0100	0.0000	0.3	NW
8/17/2026 13:40	7.0	4.3	0.0	0.0100	0.0100	0.0000	0.3	NNE
8/17/2026 13:41	6.7	4.2	0.0	0.0100	0.0100	0.0000	0.3	WSW
8/17/2026 13:42	6.6	4.1	0.0	0.0100	0.0100	0.0000	0.3	NW
8/17/2026 13:43	6.5	4.1	0.0	0.0100	0.0100	0.0000	0.3	NNW
8/17/2026 13:44	6.5	4.1	0.0	0.0100	0.0100	0.0000	0.3	SE
8/17/2026 13:45	6.5	4.1	0.0	0.0100	0.0100	0.0000	0.3	NW
8/17/2026 13:46	6.5	4.2	0.0	0.0100	0.0100	0.0000	0.2	SSE
8/17/2026 13:47	6.5	4.2	0.0	0.0100	0.0100	0.0000	0.2	WSW
8/17/2026 13:48	6.5	4.2	0.0	0.0100	0.0100	0.0000	0.3	WNW
8/17/2026 13:49	6.5	4.3	0.0	0.0100	0.0100	0.0000	0.3	N

Date/Time	Average Upwind PM10 (µg/m³)	Average Downwind PM10 (µg/m³)	Average Contribution PM10 (µg/m³)	Average Upwind VOC (ppm)	Average Downwind VOC (ppm)	Average Contribution VOC (ppm)	Wind Speed	Wind Direction
8/17/2026 13:50	6.6	3.9	0.0	0.0100	0.0100	0.0000	0.2	ESE
8/17/2026 13:51	5.2	3.9	0.0	0.0100	0.0100	0.0000	0.2	WNW
8/17/2026 13:52	4.4	3.9	0.0	0.0100	0.0100	0.0000	0.2	NNW
8/17/2026 13:53	4.6	3.9	0.0	0.0100	0.0100	0.0000	0.2	NNW
8/17/2026 13:54	4.8	3.9	0.0	0.0100	0.0100	0.0000	0.2	NNW
8/17/2026 13:55	5.0	4.3	0.0	0.0100	0.0100	0.0000	0.2	NE
8/17/2026 13:56	5.2	4.5	0.0	0.0100	0.0100	0.0000	0.2	NNE
8/17/2026 13:57	5.2	4.5	0.0	0.0100	0.0100	0.0000	0.2	SW
8/17/2026 13:58	5.3	4.4	0.0	0.0100	0.0100	0.0000	0.2	WSW
8/17/2026 13:59	5.3	4.5	0.0	0.0100	0.0100	0.0000	0.2	S
8/17/2026 14:00	5.2	4.5	0.0	0.0100	0.0100	0.0000	0.2	W
8/17/2026 14:01	5.2	4.4	0.0	0.0100	0.0100	0.0000	0.2	S
8/17/2026 14:02	5.2	4.4	0.0	0.0100	0.0100	0.0000	0.2	WSW
8/17/2026 14:03	5.2	4.4	0.0	0.0100	0.0100	0.0000	0.2	NW
8/17/2026 14:04	5.1	4.3	0.0	0.0100	0.0100	0.0000	0.1	ESE
8/17/2026 14:05	5.0	4.0	0.0	0.0100	0.0100	0.0000	0.1	SE
8/17/2026 14:06	4.9	3.9	0.0	0.0100	0.0100	0.0000	0.1	NNE
8/17/2026 14:07	4.9	4.0	0.0	0.0100	0.0100	0.0000	0.1	NNW
8/17/2026 14:08	4.6	4.1	0.0	0.0100	0.0107	0.0007	0.1	NNE
8/17/2026 14:09	4.4	4.2	0.0	0.0100	0.0113	0.0013	0.0	ENE
8/17/2026 14:10	4.2	3.9	0.0	0.0100	0.0120	0.0020	0.0	SE
8/17/2026 14:11	4.1	3.8	0.0	0.0107	0.0120	0.0013	0.1	W
8/17/2026 14:12	4.3	3.8	0.0	0.0113	0.0120	0.0007	0.0	N
8/17/2026 14:13	4.3	3.9	0.0	0.0113	0.0120	0.0007	0.0	WNW
8/17/2026 14:14	4.4	3.8	0.0	0.0113	0.0120	0.0007	0.1	NNW
8/17/2026 14:15	4.5	3.8	0.0	0.0113	0.0120	0.0007	0.1	WNW
8/17/2026 14:16	4.6	3.8	0.0	0.0113	0.0120	0.0007	0.1	SW
8/17/2026 14:17	4.5	3.8	0.0	0.0113	0.0120	0.0007	0.2	N
8/17/2026 14:18	4.4	3.9	0.0	0.0113	0.0120	0.0007	0.1	E
8/17/2026 14:19	4.5	3.8	0.0	0.0113	0.0120	0.0007	0.2	WNW
8/17/2026 14:20	4.8	3.7	0.0	0.0113	0.0120	0.0007	0.2	W

Date/Time	Average Upwind PM10 (µg/m³)	Average Downwind PM10 (µg/m³)	Average Contribution PM10 (µg/m³)	Average Upwind VOC (ppm)	Average Downwind VOC (ppm)	Average Contribution VOC (ppm)	Wind Speed	Wind Direction
8/17/2026 14:21	4.6	3.8	0.0	0.0113	0.0120	0.0007	0.2	E
8/17/2026 14:22	4.6	3.9	0.0	0.0113	0.0120	0.0007	0.1	ESE
8/17/2026 14:23	4.6	3.8	0.0	0.0113	0.0113	0.0000	0.1	ESE
8/17/2026 14:24	4.7	3.7	0.0	0.0113	0.0107	0.0000	0.1	WSW
8/17/2026 14:25	5.2	3.6	0.0	0.0113	0.0100	0.0000	0.2	N
8/17/2026 14:26	5.2	3.6	0.0	0.0113	0.0100	0.0000	0.2	NNE
8/17/2026 14:27	5.2	3.8	0.0	0.0107	0.0100	0.0000	0.2	WSW
8/17/2026 14:28	5.3	3.9	0.0	0.0107	0.0100	0.0000	0.2	NW
8/17/2026 14:29	5.5	3.9	0.0	0.0107	0.0100	0.0000	0.1	W
8/17/2026 14:30	5.6	4.0	0.0	0.0107	0.0100	0.0000	0.1	WNW
8/17/2026 14:31	5.7	4.0	0.0	0.0107	0.0100	0.0000	0.2	W
8/17/2026 14:32	5.7	4.2	0.0	0.0107	0.0100	0.0000	0.1	SSW
8/17/2026 14:33	5.7	4.1	0.0	0.0113	0.0100	0.0000	0.2	NE
8/17/2026 14:34	5.6	4.2	0.0	0.0120	0.0100	0.0000	0.1	NE
8/17/2026 14:35	5.4	4.2	0.0	0.0120	0.0107	0.0000	0.1	NNW
8/17/2026 14:36	5.5	4.0	0.0	0.0120	0.0107	0.0000	0.1	NW
8/17/2026 14:37	5.6	3.9	0.0	0.0120	0.0107	0.0000	0.2	NNW
8/17/2026 14:38	5.9	3.9	0.0	0.0120	0.0107	0.0000	0.2	N
8/17/2026 14:39	5.8	3.8	0.0	0.0120	0.0107	0.0000	0.2	WNW
8/17/2026 14:40	5.4	3.8	0.0	0.0120	0.0107	0.0000	0.2	W
8/17/2026 14:41	5.2	3.7	0.0	0.0113	0.0107	0.0000	0.2	N
8/17/2026 14:42	5.0	3.5	0.0	0.0113	0.0107	0.0000	0.2	NW
8/17/2026 14:43	4.8	3.4	0.0	0.0113	0.0107	0.0000	0.2	NNW
8/17/2026 14:44	4.6	3.4	0.0	0.0120	0.0107	0.0000	0.2	E
8/17/2026 14:45	4.4	3.4	0.0	0.0120	0.0113	0.0000	0.2	SW
8/17/2026 14:46	4.5	3.4	0.0	0.0120	0.0113	0.0000	0.1	SSE
8/17/2026 14:47	4.5	3.4	0.0	0.0120	0.0120	0.0000	0.2	N
8/17/2026 14:48	4.5	3.3	0.0	0.0113	0.0120	0.0007	0.2	NNW
8/17/2026 14:49	4.5	3.3	0.0	0.0113	0.0120	0.0007	0.2	NNE
8/17/2026 14:50	4.5	3.4	0.0	0.0113	0.0120	0.0007	0.2	NW
8/17/2026 14:51	4.4	4.0	0.0	0.0113	0.0127	0.0013	0.2	WSW

Date/Time	Average Upwind PM10 (µg/m³)	Average Downwind PM10 (µg/m³)	Average Contribution PM10 (µg/m³)	Average Upwind VOC (ppm)	Average Downwind VOC (ppm)	Average Contribution VOC (ppm)	Wind Speed	Wind Direction
8/17/2026 14:52	4.4	4.0	0.0	0.0120	0.0127	0.0007	0.1	SSW
8/17/2026 14:53	4.1	4.1	0.0	0.0120	0.0127	0.0007	0.1	NNE
8/17/2026 14:54	4.0	4.1	0.0	0.0120	0.0127	0.0007	0.1	NNW
8/17/2026 14:55	4.2	4.1	0.0	0.0120	0.0127	0.0007	0.1	NW
8/17/2026 14:56	4.2	4.2	0.0	0.0120	0.0127	0.0007	0.1	SSE
8/17/2026 14:57	4.3	4.5	0.3	0.0120	0.0133	0.0013	0.1	NE
8/17/2026 14:58	4.5	4.5	0.0	0.0127	0.0133	0.0007	0.1	W
8/17/2026 14:59	4.6	4.4	0.0	0.0127	0.0133	0.0007	0.2	NW
8/17/2026 15:00	4.6	4.4	0.0	0.0133	0.0127	0.0000	0.2	W
8/17/2026 15:01	4.6	4.3	0.0	0.0133	0.0127	0.0000	0.3	NW
8/17/2026 15:02	4.6	4.2	0.0	0.0133	0.0120	0.0000	0.2	NNE
8/17/2026 15:03	4.7	4.1	0.0	0.0133	0.0120	0.0000	0.2	N
8/17/2026 15:04	4.8	4.1	0.0	0.0127	0.0120	0.0000	0.3	N
8/17/2026 15:05	4.8	3.9	0.0	0.0127	0.0113	0.0000	0.3	WSW
8/17/2026 15:06	4.8	3.4	0.0	0.0127	0.0107	0.0000	0.3	NW
8/17/2026 15:07	4.6	3.4	0.0	0.0120	0.0107	0.0000	0.3	NW
8/17/2026 15:08	4.6	3.3	0.0	0.0120	0.0107	0.0000	0.3	NNE
8/17/2026 15:09	4.7	3.4	0.0	0.0120	0.0107	0.0000	0.3	NNE
8/17/2026 15:10	4.6	3.4	0.0	0.0120	0.0107	0.0000	0.3	NNW
8/17/2026 15:11	4.6	3.3	0.0	0.0120	0.0107	0.0000	0.3	N
8/17/2026 15:12	4.5	3.1	0.0	0.0120	0.0100	0.0000	0.4	NW
8/17/2026 15:13	4.3	3.0	0.0	0.0113	0.0100	0.0000	0.4	W
8/17/2026 15:14	4.2	3.0	0.0	0.0107	0.0100	0.0000	0.3	NNW
8/17/2026 15:15	4.2	3.1	0.0	0.0100	0.0100	0.0000	0.3	NW
8/17/2026 15:16	4.1	3.1	0.0	0.0100	0.0100	0.0000	0.3	WNW
8/17/2026 15:17	4.1	3.1	0.0	0.0100	0.0100	0.0000	0.3	NNW
8/17/2026 15:18	4.0	3.2	0.0	0.0100	0.0100	0.0000	0.3	NW
8/17/2026 15:19	4.0	3.2	0.0	0.0100	0.0100	0.0000	0.3	NW
8/17/2026 15:20	4.0	3.2	0.0	0.0100	0.0100	0.0000	0.4	NNW
8/17/2026 15:21	4.1	3.2	0.0	0.0100	0.0100	0.0000	0.4	NNW
8/17/2026 15:22	4.2	3.2	0.0	0.0100	0.0100	0.0000	0.4	WNW

Date/Time	Average Upwind PM10 (µg/m³)	Average Downwind PM10 (µg/m³)	Average Contribution PM10 (µg/m³)	Average Upwind VOC (ppm)	Average Downwind VOC (ppm)	Average Contribution VOC (ppm)	Wind Speed	Wind Direction
8/17/2026 15:23	4.2	3.2	0.0	0.0100	0.0100	0.0000	0.4	N
8/17/2026 15:24	4.1	3.2	0.0	0.0100	0.0100	0.0000	0.4	SW
8/17/2026 15:25	4.1	3.2	0.0	0.0100	0.0100	0.0000	0.4	NE
8/17/2026 15:26	4.1	3.3	0.0	0.0100	0.0100	0.0000	0.4	WNW
8/17/2026 15:27	4.1	3.3	0.0	0.0100	0.0100	0.0000	0.4	W
8/17/2026 15:28	4.1	3.4	0.0	0.0100	0.0100	0.0000	0.4	NE
8/17/2026 15:29	4.2	3.4	0.0	0.0100	0.0100	0.0000	0.4	NW
8/17/2026 15:30	4.3	3.7	0.0	0.0100	0.0100	0.0000	0.4	W
8/17/2026 15:31	4.4	3.9	0.0	0.0100	0.0107	0.0007	0.4	WNW
8/17/2026 15:32	4.4	4.1	0.0	0.0100	0.0107	0.0007	0.3	ENE
8/17/2026 15:33	4.4	4.2	0.0	0.0100	0.0107	0.0007	0.3	NNE
8/17/2026 15:34	4.3	4.3	0.0	0.0100	0.0107	0.0007	0.3	E
8/17/2026 15:35	4.4	4.4	0.0	0.0100	0.0107	0.0007	0.3	NNW
8/17/2026 15:36	4.4	4.6	0.2	0.0100	0.0107	0.0007	0.3	E
8/17/2026 15:37	4.4	5.0	0.6	0.0100	0.0107	0.0007	0.3	NE
8/17/2026 15:38	4.6	5.0	0.4	0.0100	0.0107	0.0007	0.2	WNW
8/17/2026 15:39	4.7	5.0	0.3	0.0100	0.0107	0.0007	0.2	NW
8/17/2026 15:40	4.8	4.9	0.1	0.0100	0.0107	0.0007	0.2	WSW
8/17/2026 15:41	5.0	4.9	0.0	0.0100	0.0107	0.0007	0.2	N
8/17/2026 15:42							0.3	NNW
8/17/2026 15:43							0.2	WSW
8/17/2026 15:44	7.3	3.5	0.0	0.0000	0.0200	0.0200	0.2	N
8/17/2026 15:45	7.7	3.9	0.0	0.0050	0.0200	0.0150	0.2	WSW
8/17/2026 15:46	7.7	4.2	0.0	0.0067	0.0200	0.0133	0.2	W
8/17/2026 15:47	7.7	4.2	0.0	0.0075	0.0200	0.0125	0.3	NW
8/17/2026 15:48	7.0	4.9	0.0	0.0080	0.0180	0.0100	0.3	NE
8/17/2026 15:49	7.1	4.7	0.0	0.0083	0.0167	0.0083	0.3	NW
8/17/2026 15:50	7.0	4.5	0.0	0.0086	0.0157	0.0071	0.3	N
8/17/2026 15:51	7.0	4.5	0.0	0.0088	0.0150	0.0062	0.3	WNW
8/17/2026 15:52	7.0	4.5	0.0	0.0089	0.0144	0.0056	0.4	W
8/17/2026 15:53	6.9	4.4	0.0	0.0090	0.0140	0.0050	0.3	SW

Date/Time	Average Upwind PM10 (µg/m³)	Average Downwind PM10 (µg/m³)	Average Contribution PM10 (µg/m³)	Average Upwind VOC (ppm)	Average Downwind VOC (ppm)	Average Contribution VOC (ppm)	Wind Speed	Wind Direction
8/17/2026 15:54	6.9	4.3	0.0	0.0091	0.0136	0.0045	0.4	N
8/17/2026 15:55	6.9	4.3	0.0	0.0092	0.0133	0.0042	0.4	N
8/17/2026 15:56	7.0	4.3	0.0	0.0092	0.0131	0.0038	0.4	NW
8/17/2026 15:57	6.9	4.3	0.0	0.0093	0.0129	0.0036	0.4	WNW
8/17/2026 15:58	6.9	4.2	0.0	0.0093	0.0127	0.0033	0.4	NW
8/17/2026 15:59	6.7	4.5	0.0	0.0100	0.0120	0.0020	0.3	NE
8/17/2026 16:00	6.6	4.4	0.0	0.0100	0.0113	0.0013	0.4	N
8/17/2026 16:01	6.5	4.3	0.0	0.0100	0.0107	0.0007	0.4	NNW
8/17/2026 16:02	6.4	4.3	0.0	0.0100	0.0100	0.0000	0.4	WNW
8/17/2026 16:03	6.6	4.0	0.0	0.0100	0.0100	0.0000	0.4	N
8/17/2026 16:04	6.4	4.3	0.0	0.0100	0.0100	0.0000	0.4	NE
8/17/2026 16:05	6.4	4.3	0.0	0.0100	0.0100	0.0000	0.3	W
8/17/2026 16:06	6.4	4.3	0.0	0.0100	0.0100	0.0000	0.3	WNW
8/17/2026 16:07	6.3	4.2	0.0	0.0100	0.0100	0.0000	0.3	NNW
8/17/2026 16:08	6.3	4.2	0.0	0.0100	0.0100	0.0000	0.4	WNW
8/17/2026 16:09	6.3	4.2	0.0	0.0100	0.0100	0.0000	0.4	NNW
8/17/2026 16:10	6.2	4.2	0.0	0.0100	0.0100	0.0000	0.4	WNW
8/17/2026 16:11	6.0	4.3	0.0	0.0100	0.0100	0.0000	0.3	S
8/17/2026 16:12	6.0	4.3	0.0	0.0100	0.0100	0.0000	0.4	WNW
8/17/2026 16:13	6.1	4.3	0.0	0.0100	0.0100	0.0000	0.4	NW
8/17/2026 16:14	6.4	7.7	1.2	0.0100	0.0107	0.0007	0.4	SSW
8/17/2026 16:15	6.6	8.7	2.2	0.0100	0.0113	0.0013	0.4	NW
8/17/2026 16:16	6.6	13.8	7.2	0.0100	0.0113	0.0013	0.4	N
8/17/2026 16:17	6.8	16.7	9.9	0.0100	0.0120	0.0020	0.4	NNW
8/17/2026 16:18	7.3	17.8	10.5	0.0100	0.0120	0.0020	0.4	WNW
8/17/2026 16:19	7.8	20.3	12.6	0.0100	0.0127	0.0027	0.4	WNW
8/17/2026 16:20	8.2	21.0	12.8	0.0100	0.0127	0.0027	0.4	N
8/17/2026 16:21	8.9	23.5	14.6	0.0100	0.0127	0.0027	0.4	NNW
8/17/2026 16:22	10.0	25.4	15.4	0.0100	0.0127	0.0027	0.5	WNW
8/17/2026 16:23	10.4	25.8	15.4	0.0100	0.0127	0.0027	0.4	N
8/17/2026 16:24	10.6	26.4	15.8	0.0100	0.0127	0.0027	0.4	SW

Date/Time	Average Upwind PM10 (µg/m³)	Average Downwind PM10 (µg/m³)	Average Contribution PM10 (µg/m³)	Average Upwind VOC (ppm)	Average Downwind VOC (ppm)	Average Contribution VOC (ppm)	Wind Speed	Wind Direction
8/17/2026 16:25	11.0	26.7	15.7	0.0100	0.0127	0.0027	0.3	ENE
8/17/2026 16:26	11.2	26.9	15.7	0.0100	0.0127	0.0027	0.4	NE
8/17/2026 16:27	11.3	27.1	15.9	0.0100	0.0127	0.0027	0.3	NW
8/17/2026 16:28	11.4	27.3	15.9	0.0100	0.0127	0.0027	0.3	NW
8/17/2026 16:29	11.5	23.8	12.4	0.0100	0.0120	0.0020	0.3	SW
8/17/2026 16:30	11.4	22.8	11.4	0.0100	0.0113	0.0013	0.3	NW
8/17/2026 16:31	11.2	18.2	7.0	0.0100	0.0113	0.0013	0.3	NNE
8/17/2026 16:32	11.3	15.5	4.2	0.0100	0.0107	0.0007	0.3	N
8/17/2026 16:33	11.0	14.6	3.6	0.0100	0.0107	0.0007	0.3	W
8/17/2026 16:34	10.8	11.9	1.1	0.0100	0.0100	0.0000	0.3	NNW
8/17/2026 16:35	10.5	11.3	0.8	0.0100	0.0100	0.0000	0.3	NNE
8/17/2026 16:36	9.8	8.8	0.0	0.0100	0.0100	0.0000	0.3	NNW
8/17/2026 16:37	8.8	7.1	0.0	0.0100	0.0100	0.0000	0.3	NNW
8/17/2026 16:38	8.3	6.9	0.0	0.0100	0.0100	0.0000	0.3	NW
8/17/2026 16:39	8.1	6.6	0.0	0.0100	0.0107	0.0007	0.3	NW
8/17/2026 16:40	8.1	6.7	0.0	0.0107	0.0107	0.0000	0.3	NE
8/17/2026 16:41	8.3	6.7	0.0	0.0107	0.0113	0.0007	0.3	SSW
8/17/2026 16:42	8.2	7.3	0.0	0.0107	0.0113	0.0007	0.3	NNE
8/17/2026 16:43	8.3	7.4	0.0	0.0107	0.0113	0.0007	0.3	N
8/17/2026 16:44	8.1	7.4	0.0	0.0107	0.0113	0.0007	0.3	NW
8/17/2026 16:45	8.0	7.4	0.0	0.0107	0.0113	0.0007	0.3	NNW
8/17/2026 16:46	8.2	7.1	0.0	0.0107	0.0113	0.0007	0.4	NNW
8/17/2026 16:47	8.0	7.8	0.0	0.0113	0.0113	0.0000	0.4	NW
8/17/2026 16:48	8.0	7.9	0.0	0.0113	0.0113	0.0000	0.4	WNW
8/17/2026 16:49	7.8	7.8	0.0	0.0113	0.0113	0.0000	0.4	W
8/17/2026 16:50	7.8	7.7	0.0	0.0113	0.0113	0.0000	0.4	SSW
8/17/2026 16:51	7.8	7.7	0.0	0.0113	0.0113	0.0000	0.4	WSW
8/17/2026 16:52	7.9	7.6	0.0	0.0113	0.0113	0.0000	0.4	SW
8/17/2026 16:53	7.9	7.5	0.0	0.0113	0.0113	0.0000	0.4	W
8/17/2026 16:54	7.9	7.2	0.0	0.0113	0.0107	0.0000	0.4	SSW
8/17/2026 16:55	7.6	6.8	0.0	0.0107	0.0107	0.0000	0.4	WSW

Date/Time	Average Upwind PM10 (µg/m³)	Average Downwind PM10 (µg/m³)	Average Contribution PM10 (µg/m³)	Average Upwind VOC (ppm)	Average Downwind VOC (ppm)	Average Contribution VOC (ppm)	Wind Speed	Wind Direction
8/17/2026 16:56	7.4	6.5	0.0	0.0107	0.0100	0.0000	0.4	N
8/17/2026 16:57	7.3	6.0	0.0	0.0107	0.0100	0.0000	0.4	ESE
8/17/2026 16:58	6.9	5.9	0.0	0.0107	0.0100	0.0000	0.4	NE
8/17/2026 16:59	6.9	5.8	0.0	0.0107	0.0100	0.0000	0.3	N

Air Monitoring Data by Location: 1 Min Data

Date/Time	Northwest Location PM10 (µg/m³)	Northwest Location VOC (ppm)	Southeast PM10 (µg/m³)	Southeast VOC (ppm)	Wind Direction	Wind Speed	Upwind	Downwind
08/17/2026 07:04	11.6	0.0000						
08/17/2026 07:05	9.1	0.0000						
08/17/2026 07:06	8.0	0.0000						
08/17/2026 07:07	8.0	0.0000	10.8		W	0.2	Northwest Location (PM10)	Southeast (PM10)
08/17/2026 07:08	8.0	0.0000	9.1	0.0000	NW	0.2	Northwest Location (PM10; VOC)	Southeast (PM10; VOC)
08/17/2026 07:09	8.0	0.0000	8.0	0.0000	NW	0.2	Northwest Location (PM10; VOC)	Southeast (PM10; VOC)
08/17/2026 07:10	5.7	0.0100	8.0	0.0000	WNW	0.2	Northwest Location (PM10; VOC)	Southeast (PM10; VOC)
08/17/2026 07:11	5.5	0.0100	8.0	0.0000	W	0.3	Northwest Location (PM10; VOC)	Southeast (PM10; VOC)
08/17/2026 07:12	4.8	0.0100	8.0	0.0000	W	0.3	Northwest Location (PM10; VOC)	Southeast (PM10; VOC)
08/17/2026 07:13	5.0	0.0100	8.0	0.0000	N	0.2	Northwest Location (PM10; VOC)	Southeast (PM10; VOC)
08/17/2026 07:14	4.8	0.0100	5.2	0.0100	NNE	0.1	Northwest Location (PM10; VOC)	Southeast (PM10; VOC)
08/17/2026 07:15	4.4	0.0100	5.0	0.0100	WNW	0.2	Northwest Location (PM10; VOC)	Southeast (PM10; VOC)
08/17/2026 07:16	4.2	0.0100	5.4	0.0200	W	0.6	Northwest Location (PM10; VOC)	Southeast (PM10; VOC)
08/17/2026 07:17	4.3	0.0100	5.3	0.0200	SW	0.2	Northwest Location (PM10; VOC)	Southeast (PM10; VOC)
08/17/2026 07:18	4.1	0.0100	4.6	0.0300	N	0.2	Northwest Location (PM10; VOC)	Southeast (PM10; VOC)
08/17/2026 07:19	4.0	0.0100	4.6	0.0300	WNW	0.2	Northwest Location (PM10; VOC)	Southeast (PM10; VOC)
08/17/2026 07:20	3.9	0.0100	4.2	0.0300	WNW	0.2	Northwest Location (PM10; VOC)	Southeast (PM10; VOC)
08/17/2026 07:21	3.9	0.0100	4.0	0.0300	NW	0.2	Northwest Location (PM10; VOC)	Southeast (PM10; VOC)
08/17/2026 07:22	4.0	0.0100	4.0	0.0400	W	0.3	Northwest Location (PM10; VOC)	Southeast (PM10; VOC)
08/17/2026 07:23	3.9	0.0100	4.0	0.0300	NW	0.3	Northwest Location (PM10; VOC)	Southeast (PM10; VOC)
08/17/2026 07:24	3.9	0.0100	4.0	0.0300	NW	0.2	Northwest Location (PM10; VOC)	Southeast (PM10; VOC)
08/17/2026 07:25	4.0	0.0100	4.4	0.0300	N	0.1	Northwest Location (PM10; VOC)	Southeast (PM10; VOC)

Date/Time	Northwest Location PM10 (µg/m³)	Northwest Location VOC (ppm)	Southeast PM10 (µg/m³)	Southeast VOC (ppm)	Wind Direction	Wind Speed	Upwind	Downwind
08/17/2026 07:26	4.2	0.0100	4.1	0.0300	NNE	0.1	Northwest Location (PM10; VOC)	Southeast (PM10; VOC)
08/17/2026 07:27	4.0	0.0100	4.3	0.0300	NNE	0.2	Northwest Location (PM10; VOC)	Southeast (PM10; VOC)
08/17/2026 07:28	3.8	0.0200	5.8	0.0200	W	0.2	Northwest Location (PM10; VOC)	Southeast (PM10; VOC)
08/17/2026 07:29	3.7	0.0100	6.2	0.0300	WNW	0.2	Northwest Location (PM10; VOC)	Southeast (PM10; VOC)
08/17/2026 07:30	3.7	0.0200	4.8	0.0300	WSW	0.3	Northwest Location (PM10; VOC)	Southeast (PM10; VOC)
08/17/2026 07:31	3.4	0.0200	3.6	0.0300	WSW	0.4	Northwest Location (PM10; VOC)	Southeast (PM10; VOC)
08/17/2026 07:32	3.8	0.0100	3.4	0.0200	WSW	0.4	Northwest Location (PM10; VOC)	Southeast (PM10; VOC)
08/17/2026 07:33	3.6	0.0100	3.6	0.0200	WNW	0.3	Northwest Location (PM10; VOC)	Southeast (PM10; VOC)
08/17/2026 07:34	3.5	0.0100	3.9	0.0200	NNW	0.3	Northwest Location (PM10; VOC)	Southeast (PM10; VOC)
08/17/2026 07:35	3.4	0.0100	3.6	0.0200	ENE	0.3	Southeast (PM10; VOC)	Northwest Location (PM10; VOC)
08/17/2026 07:36	3.3	0.0100	3.2	0.0200	NE	0.2	Southeast (PM10; VOC)	Northwest Location (PM10; VOC)
08/17/2026 07:37	3.3	0.0100	3.0	0.0200	SSE	0.6	Southeast (PM10; VOC)	Northwest Location (PM10; VOC)
08/17/2026 07:38	3.2	0.0200	2.8	0.0200	ESE	0.6	Southeast (PM10; VOC)	Northwest Location (PM10; VOC)
08/17/2026 07:39	3.0	0.0200	2.6	0.0200	NNE	0.2	Northwest Location (PM10; VOC)	Southeast (PM10; VOC)
08/17/2026 07:40	3.2	0.0100	3.0	0.0200	W	0.2	Northwest Location (PM10; VOC)	Southeast (PM10; VOC)
08/17/2026 07:41	3.6	0.0100	3.6	0.0200	N	0.3	Northwest Location (PM10; VOC)	Southeast (PM10; VOC)
08/17/2026 07:42	2.6	0.0100	3.4	0.0200	WSW	0.8	Northwest Location (PM10; VOC)	Southeast (PM10; VOC)
08/17/2026 07:43	2.4	0.0100	2.9	0.0200	NNE	0.5	Southeast (PM10; VOC)	Northwest Location (PM10; VOC)
08/17/2026 07:44	2.9	0.0100	2.8	0.0200	W	0.5	Northwest Location (PM10; VOC)	Southeast (PM10; VOC)
08/17/2026 07:45	4.5	0.0100	2.6	0.0200	ENE	0.6	Southeast (PM10; VOC)	Northwest Location (PM10; VOC)

Date/Time	Northwest Location PM10 (µg/m³)	Northwest Location VOC (ppm)	Southeast PM10 (µg/m³)	Southeast VOC (ppm)	Wind Direction	Wind Speed	Upwind	Downwind
08/17/2026 07:46	4.6	0.0100	2.7	0.0200	WNW	0.5	Northwest Location (PM10; VOC)	Southeast (PM10; VOC)
08/17/2026 07:47	5.0	0.0100	2.5	0.0200	NNE	0.3	Northwest Location (PM10; VOC)	Southeast (PM10; VOC)
08/17/2026 07:48	3.9	0.0100	2.1	0.0200	NNE	0.3	Northwest Location (PM10; VOC)	Southeast (PM10; VOC)
08/17/2026 07:49	3.5	0.0100	2.3	0.0200	NNW	0.4	Northwest Location (PM10; VOC)	Southeast (PM10; VOC)
08/17/2026 07:50	3.6	0.0100	2.4	0.0200	NNE	0.4	Southeast (PM10; VOC)	Northwest Location (PM10; VOC)
08/17/2026 07:51	4.2	0.0100	2.2	0.0200	NNE	0.3	Northwest Location (PM10; VOC)	Southeast (PM10; VOC)
08/17/2026 07:52	3.7	0.0100	2.1	0.0200	NNW	0.3	Northwest Location (PM10; VOC)	Southeast (PM10; VOC)
08/17/2026 07:53	2.6	0.0100	2.5	0.0200	WNW	0.4	Northwest Location (PM10; VOC)	Southeast (PM10; VOC)
08/17/2026 07:54	2.8	0.0100	2.3	0.0200	NNE	0.4	Southeast (PM10; VOC)	Northwest Location (PM10; VOC)
08/17/2026 07:55	2.6	0.0100	2.3	0.0200	NW	0.3	Northwest Location (PM10; VOC)	Southeast (PM10; VOC)
08/17/2026 07:56	2.8	0.0100	2.4	0.0200	WSW	0.4	Northwest Location (PM10; VOC)	Southeast (PM10; VOC)
08/17/2026 07:57	2.9	0.0100	3.5	0.0200	WSW	0.5	Northwest Location (PM10; VOC)	Southeast (PM10; VOC)
08/17/2026 07:58	2.7	0.0100	5.0	0.0200	W	0.6	Northwest Location (PM10; VOC)	Southeast (PM10; VOC)
08/17/2026 07:59	2.5	0.0100	2.3	0.0200	ENE	0.5	Southeast (PM10; VOC)	Northwest Location (PM10; VOC)
08/17/2026 08:00	2.2	0.0100	2.2	0.0200	E	0.6	Southeast (PM10; VOC)	Northwest Location (PM10; VOC)
08/17/2026 08:01	2.3	0.0100	2.0	0.0200	NNW	0.5	Northwest Location (PM10; VOC)	Southeast (PM10; VOC)
08/17/2026 08:02	2.2	0.0100	5.1	0.0200	W	0.6	Northwest Location (PM10; VOC)	Southeast (PM10; VOC)
08/17/2026 08:03	2.1	0.0100	5.4	0.0200	SW	0.4	Northwest Location (PM10; VOC)	Southeast (PM10; VOC)
08/17/2026 08:04	2.1	0.0100	6.9	0.0200	W	0.5	Northwest Location (PM10; VOC)	Southeast (PM10; VOC)
08/17/2026 08:05	2.3	0.0100	3.3	0.0200	W	0.4	Northwest Location (PM10; VOC)	Southeast (PM10; VOC)

Date/Time	Northwest Location PM10 (µg/m³)	Northwest Location VOC (ppm)	Southeast PM10 (µg/m³)	Southeast VOC (ppm)	Wind Direction	Wind Speed	Upwind	Downwind
08/17/2026 08:06	2.3	0.0100	3.6	0.0200	W	0.4	Northwest Location (PM10; VOC)	Southeast (PM10; VOC)
08/17/2026 08:07	2.1	0.0100	5.0	0.0200	SW	0.4	Northwest Location (PM10; VOC)	Southeast (PM10; VOC)
08/17/2026 08:08	1.8	0.0100	5.4	0.0200	WSW	0.6	Northwest Location (PM10; VOC)	Southeast (PM10; VOC)
08/17/2026 08:09	2.2	0.0100	4.8	0.0200	ESE	0.4	Southeast (PM10; VOC)	Northwest Location (PM10; VOC)
08/17/2026 08:10	2.1	0.0100	2.7	0.0200	W	0.2	Northwest Location (PM10; VOC)	Southeast (PM10; VOC)
08/17/2026 08:11	2.1	0.0100	4.6	0.0200	NNW	0.5	Northwest Location (PM10; VOC)	Southeast (PM10; VOC)
08/17/2026 08:12	2.0	0.0100	8.1	0.0200	W	0.6	Northwest Location (PM10; VOC)	Southeast (PM10; VOC)
08/17/2026 08:13	2.0	0.0100	8.3	0.0200	SSW	0.3	Northwest Location (PM10; VOC)	Southeast (PM10; VOC)
08/17/2026 08:14	2.0	0.0100	2.6	0.0200	NW	0.4	Northwest Location (PM10; VOC)	Southeast (PM10; VOC)
08/17/2026 08:15	2.0	0.0100	5.6	0.0200	SW	0.6	Northwest Location (PM10; VOC)	Southeast (PM10; VOC)
08/17/2026 08:16	2.2	0.0100	2.5	0.0200	S	0.3	Southeast (PM10; VOC)	Northwest Location (PM10; VOC)
08/17/2026 08:17	2.9	0.0100	1.9	0.0200	NNE	0.4	Southeast (PM10; VOC)	Northwest Location (PM10; VOC)
08/17/2026 08:18	2.2	0.0100	2.1	0.0200	NNE	0.4	Northwest Location (PM10; VOC)	Southeast (PM10; VOC)
08/17/2026 08:19	2.4	0.0100	1.9	0.0200	NE	0.5	Southeast (PM10; VOC)	Northwest Location (PM10; VOC)
08/17/2026 08:20	2.2	0.0100	2.0	0.0200	W	0.3	Northwest Location (PM10; VOC)	Southeast (PM10; VOC)
08/17/2026 08:21	2.0	0.0100	2.3	0.0200	W	0.4	Northwest Location (PM10; VOC)	Southeast (PM10; VOC)
08/17/2026 08:22	2.1	0.0100	2.3	0.0200	NNE	0.4	Southeast (PM10; VOC)	Northwest Location (PM10; VOC)
08/17/2026 08:23	3.3	0.0100	2.0	0.0200	SSW	0.6	Northwest Location (PM10; VOC)	Southeast (PM10; VOC)
08/17/2026 08:24	3.3	0.0200	1.9	0.0200	N	0.4	Northwest Location (PM10; VOC)	Southeast (PM10; VOC)
08/17/2026 08:25	2.3	0.0200	2.2	0.0100	ENE	0.3	Southeast (PM10; VOC)	Northwest Location (PM10; VOC)

Date/Time	Northwest Location PM10 (µg/m³)	Northwest Location VOC (ppm)	Southeast PM10 (µg/m³)	Southeast VOC (ppm)	Wind Direction	Wind Speed	Upwind	Downwind
08/17/2026 08:26	2.3	0.0100	4.1	0.0200	WSW	0.5	Northwest Location (PM10; VOC)	Southeast (PM10; VOC)
08/17/2026 08:27	2.7	0.0100	3.0	0.0200	N	0.3	Northwest Location (PM10; VOC)	Southeast (PM10; VOC)
08/17/2026 08:28	2.6	0.0100	2.6	0.0200	NE	0.3	Southeast (PM10; VOC)	Northwest Location (PM10; VOC)
08/17/2026 08:29	2.8	0.0100	2.4	0.0200	NE	0.4	Southeast (PM10; VOC)	Northwest Location (PM10; VOC)
08/17/2026 08:30	3.6	0.0100	2.8	0.0100	N	0.4	Northwest Location (PM10; VOC)	Southeast (PM10; VOC)
08/17/2026 08:31	2.6	0.0100	3.9	0.0100	NNE	0.4	Northwest Location (PM10; VOC)	Southeast (PM10; VOC)
08/17/2026 08:32	3.8	0.0100	7.3	0.0100	N	0.5	Northwest Location (PM10; VOC)	Southeast (PM10; VOC)
08/17/2026 08:33	6.5	0.0100	5.0	0.0100	WSW	0.7	Northwest Location (PM10; VOC)	Southeast (PM10; VOC)
08/17/2026 08:34	2.8	0.0100	2.7	0.0100	N	0.7	Northwest Location (PM10; VOC)	Southeast (PM10; VOC)
08/17/2026 08:35	3.0	0.0200	2.5	0.0100	WSW	0.4	Northwest Location (PM10; VOC)	Southeast (PM10; VOC)
08/17/2026 08:36	3.0	0.0200	2.4	0.0100	WSW	0.3	Northwest Location (PM10; VOC)	Southeast (PM10; VOC)
08/17/2026 08:37	2.7	0.0200	2.3	0.0100	SW	0.4	Northwest Location (PM10; VOC)	Southeast (PM10; VOC)
08/17/2026 08:38	2.4	0.0100	2.4	0.0100	WSW	0.2	Northwest Location (PM10; VOC)	Southeast (PM10; VOC)
08/17/2026 08:39	2.4	0.0100	10.7	0.0100	WSW	0.6	Northwest Location (PM10; VOC)	Southeast (PM10; VOC)
08/17/2026 08:40	2.6	0.0100	22.5	0.0200	W	0.4	Northwest Location (PM10; VOC)	Southeast (PM10; VOC)
08/17/2026 08:41	2.6	0.0100	6.2	0.0200	NW	0.3	Northwest Location (PM10; VOC)	Southeast (PM10; VOC)
08/17/2026 08:42	2.8	0.0100	2.9	0.0200	NE	0.3	Southeast (PM10; VOC)	Northwest Location (PM10; VOC)
08/17/2026 08:43	2.8	0.0100	3.6	0.0200	NNW	0.6	Northwest Location (PM10; VOC)	Southeast (PM10; VOC)
08/17/2026 08:44	3.0	0.0100	8.2	0.0200	NE	0.6	Southeast (PM10; VOC)	Northwest Location (PM10; VOC)
08/17/2026 08:45	5.2	0.0100	4.8	0.0200	ENE	0.6	Southeast (PM10; VOC)	Northwest Location (PM10; VOC)

Date/Time	Northwest Location PM10 (µg/m³)	Northwest Location VOC (ppm)	Southeast PM10 (µg/m³)	Southeast VOC (ppm)	Wind Direction	Wind Speed	Upwind	Downwind
08/17/2026 08:46	3.4	0.0200	3.3	0.0200	NNE	0.6	Southeast (PM10; VOC)	Northwest Location (PM10; VOC)
08/17/2026 08:47	2.6	0.0200	8.9	0.0200	WSW	0.6	Northwest Location (PM10; VOC)	Southeast (PM10; VOC)
08/17/2026 08:48	3.6	0.0100	3.4	0.0200	N	0.6	Northwest Location (PM10; VOC)	Southeast (PM10; VOC)
08/17/2026 08:49	5.7	0.0100	3.5	0.0200	W	0.4	Northwest Location (PM10; VOC)	Southeast (PM10; VOC)
08/17/2026 08:50	4.6	0.0200	4.0	0.0100	N	0.3	Northwest Location (PM10; VOC)	Southeast (PM10; VOC)
08/17/2026 08:51	6.1	0.0200	2.8	0.0100	NW	0.4	Northwest Location (PM10; VOC)	Southeast (PM10; VOC)
08/17/2026 08:52	3.6	0.0200	3.1	0.0100	NNW	1.1	Northwest Location (PM10; VOC)	Southeast (PM10; VOC)
08/17/2026 08:53	2.8	0.0200	2.8	0.0100	NNW	0.5	Northwest Location (PM10; VOC)	Southeast (PM10; VOC)
08/17/2026 08:54	3.8	0.0200	2.5	0.0100	SW	0.5	Northwest Location (PM10; VOC)	Southeast (PM10; VOC)
08/17/2026 08:55	3.8	0.0100	2.8	0.0100	NE	0.5	Southeast (PM10; VOC)	Northwest Location (PM10; VOC)
08/17/2026 08:56	4.1	0.0100	3.3	0.0200	NNE	0.9	Northwest Location (PM10; VOC)	Southeast (PM10; VOC)
08/17/2026 08:57	4.0	0.0100	3.4	0.0200	NW	0.6	Northwest Location (PM10; VOC)	Southeast (PM10; VOC)
08/17/2026 08:58	3.8	0.0100	3.1	0.0100	N	0.3	Northwest Location (PM10; VOC)	Southeast (PM10; VOC)
08/17/2026 08:59	4.0	0.0200	2.9	0.0100	SW	0.3	Northwest Location (PM10; VOC)	Southeast (PM10; VOC)
08/17/2026 09:00	4.7	0.0200	2.7	0.0100	NNE	0.4	Southeast (PM10; VOC)	Northwest Location (PM10; VOC)
08/17/2026 09:01	3.1	0.0100	4.4	0.0100	SW	0.6	Northwest Location (PM10; VOC)	Southeast (PM10; VOC)
08/17/2026 09:02	3.0	0.0100	10.4	0.0100	NE	0.5	Southeast (PM10; VOC)	Northwest Location (PM10; VOC)
08/17/2026 09:03	3.0	0.0100	18.5	0.0100	WNW	0.3	Northwest Location (PM10; VOC)	Southeast (PM10; VOC)
08/17/2026 09:04	4.8	0.0100	17.3	0.0200	NE	0.4	Southeast (PM10; VOC)	Northwest Location (PM10; VOC)
08/17/2026 09:05	4.5	0.0100	5.3	0.0200	NE	0.5	Southeast (PM10; VOC)	Northwest Location (PM10; VOC)

Date/Time	Northwest Location PM10 (µg/m³)	Northwest Location VOC (ppm)	Southeast PM10 (µg/m³)	Southeast VOC (ppm)	Wind Direction	Wind Speed	Upwind	Downwind
08/17/2026 09:06	4.4	0.0100	3.5	0.0200	NNW	0.8	Northwest Location (PM10; VOC)	Southeast (PM10; VOC)
08/17/2026 09:07	2.8	0.0100	2.5	0.0200	N	0.6	Northwest Location (PM10; VOC)	Southeast (PM10; VOC)
08/17/2026 09:08	3.3	0.0200	3.7	0.0100	NW	1.2	Northwest Location (PM10; VOC)	Southeast (PM10; VOC)
08/17/2026 09:09	3.4	0.0200	3.0	0.0100	NE	0.5	Southeast (PM10; VOC)	Northwest Location (PM10; VOC)
08/17/2026 09:10	3.8	0.0200	3.2	0.0100	N	0.5	Northwest Location (PM10; VOC)	Southeast (PM10; VOC)
08/17/2026 09:11	2.6	0.0100	4.1	0.0100	WNW	0.8	Northwest Location (PM10; VOC)	Southeast (PM10; VOC)
08/17/2026 09:12	2.5	0.0100	2.4	0.0100	W	0.9	Northwest Location (PM10; VOC)	Southeast (PM10; VOC)
08/17/2026 09:13	2.7	0.0100	2.3	0.0100	NNW	0.8	Northwest Location (PM10; VOC)	Southeast (PM10; VOC)
08/17/2026 09:14	2.5	0.0100	2.3	0.0100	W	0.8	Northwest Location (PM10; VOC)	Southeast (PM10; VOC)
08/17/2026 09:15	2.6	0.0100	2.6	0.0100	NW	0.5	Northwest Location (PM10; VOC)	Southeast (PM10; VOC)
08/17/2026 09:16	2.6	0.0100	2.6	0.0100	WNW	0.7	Northwest Location (PM10; VOC)	Southeast (PM10; VOC)
08/17/2026 09:17	2.6	0.0100	2.5	0.0100	WSW	0.6	Northwest Location (PM10; VOC)	Southeast (PM10; VOC)
08/17/2026 09:18	3.1	0.0100	2.7	0.0100	NNW	0.5	Northwest Location (PM10; VOC)	Southeast (PM10; VOC)
08/17/2026 09:19	2.6	0.0100	2.3	0.0100	ENE	0.4	Southeast (PM10; VOC)	Northwest Location (PM10; VOC)
08/17/2026 09:20	2.8	0.0100	2.5	0.0100	WNW	0.5	Northwest Location (PM10; VOC)	Southeast (PM10; VOC)
08/17/2026 09:21	3.6	0.0100	2.5	0.0100	NNW	0.5	Northwest Location (PM10; VOC)	Southeast (PM10; VOC)
08/17/2026 09:22	4.9	0.0100	2.5	0.0100	NNW	0.5	Northwest Location (PM10; VOC)	Southeast (PM10; VOC)
08/17/2026 09:23	3.0	0.0100	2.7	0.0200	NW	0.4	Northwest Location (PM10; VOC)	Southeast (PM10; VOC)
08/17/2026 09:24	2.9	0.0200	2.6	0.0300	WNW	0.7	Northwest Location (PM10; VOC)	Southeast (PM10; VOC)
08/17/2026 09:25	2.7	0.0100	2.6	0.0300	NW	0.6	Northwest Location (PM10; VOC)	Southeast (PM10; VOC)

Date/Time	Northwest Location PM10 (µg/m³)	Northwest Location VOC (ppm)	Southeast PM10 (µg/m³)	Southeast VOC (ppm)	Wind Direction	Wind Speed	Upwind	Downwind
08/17/2026 09:26	2.9	0.0100	2.8	0.0200	NE	0.7	Southeast (PM10; VOC)	Northwest Location (PM10; VOC)
08/17/2026 09:27	3.5	0.0100	2.8	0.0200	W	0.8	Northwest Location (PM10; VOC)	Southeast (PM10; VOC)
08/17/2026 09:28	6.3	0.0100	5.0	0.0200	W	0.9	Northwest Location (PM10; VOC)	Southeast (PM10; VOC)
08/17/2026 09:29	9.0	0.0100	6.1	0.0200	WNW	0.8	Northwest Location (PM10; VOC)	Southeast (PM10; VOC)
08/17/2026 09:30	8.4	0.0100	5.1	0.0200	N	0.3	Northwest Location (PM10; VOC)	Southeast (PM10; VOC)
08/17/2026 09:31	4.9	0.0100	3.8	0.0200	NNW	0.3	Northwest Location (PM10; VOC)	Southeast (PM10; VOC)
08/17/2026 09:32	3.6	0.0100	3.2	0.0200	NNW	0.2	Northwest Location (PM10; VOC)	Southeast (PM10; VOC)
08/17/2026 09:33	4.9	0.0100	3.3	0.0200	NNW	0.3	Northwest Location (PM10; VOC)	Southeast (PM10; VOC)
08/17/2026 09:34	5.6	0.0100	3.3	0.0200	WSW	0.4	Northwest Location (PM10; VOC)	Southeast (PM10; VOC)
08/17/2026 09:35	2.9	0.0100	3.4	0.0200	WSW	0.6	Northwest Location (PM10; VOC)	Southeast (PM10; VOC)
08/17/2026 09:36	3.1	0.0100	3.2	0.0200	W	0.7	Northwest Location (PM10; VOC)	Southeast (PM10; VOC)
08/17/2026 09:37	3.0	0.0100	3.1	0.0200	NNE	0.3	Northwest Location (PM10; VOC)	Southeast (PM10; VOC)
08/17/2026 09:38	3.4	0.0100	3.2	0.0200	NW	0.5	Northwest Location (PM10; VOC)	Southeast (PM10; VOC)
08/17/2026 09:39	3.2	0.0100	3.1	0.0200	NNE	0.4	Northwest Location (PM10; VOC)	Southeast (PM10; VOC)
08/17/2026 09:40	3.2	0.0100	3.0	0.0200	NW	0.5	Northwest Location (PM10; VOC)	Southeast (PM10; VOC)
08/17/2026 09:41	3.6	0.0100	3.0	0.0200	NW	0.4	Northwest Location (PM10; VOC)	Southeast (PM10; VOC)
08/17/2026 09:42	3.7	0.0100	3.1	0.0200	W	0.3	Northwest Location (PM10; VOC)	Southeast (PM10; VOC)
08/17/2026 09:43	3.4	0.0100	3.3	0.0200	NW	0.2	Northwest Location (PM10; VOC)	Southeast (PM10; VOC)
08/17/2026 09:44	3.5	0.0100	3.3	0.0200	WNW	0.4	Northwest Location (PM10; VOC)	Southeast (PM10; VOC)
08/17/2026 09:45	3.3	0.0100	3.5	0.0200	WNW	0.8	Northwest Location (PM10; VOC)	Southeast (PM10; VOC)

Date/Time	Northwest Location PM10 (µg/m³)	Northwest Location VOC (ppm)	Southeast PM10 (µg/m³)	Southeast VOC (ppm)	Wind Direction	Wind Speed	Upwind	Downwind
08/17/2026 09:46	4.1	0.0100	3.6	0.0200	WNW	0.9	Northwest Location (PM10; VOC)	Southeast (PM10; VOC)
08/17/2026 09:47	3.8	0.0100	3.5	0.0200	WNW	0.5	Northwest Location (PM10; VOC)	Southeast (PM10; VOC)
08/17/2026 09:48	4.4	0.0100	3.4	0.0200	WNW	0.7	Northwest Location (PM10; VOC)	Southeast (PM10; VOC)
08/17/2026 09:49	4.7	0.0100	3.4	0.0100	NNE	0.6	Southeast (PM10; VOC)	Northwest Location (PM10; VOC)
08/17/2026 09:50	3.4	0.0100	3.3	0.0100	NW	0.7	Northwest Location (PM10; VOC)	Southeast (PM10; VOC)
08/17/2026 09:51	3.2	0.0100	3.3	0.0100	NW	0.4	Northwest Location (PM10; VOC)	Southeast (PM10; VOC)
08/17/2026 09:52	3.4	0.0100	3.5	0.0100	N	0.4	Northwest Location (PM10; VOC)	Southeast (PM10; VOC)
08/17/2026 09:53	3.5	0.0100	3.4	0.0100	NNW	0.5	Northwest Location (PM10; VOC)	Southeast (PM10; VOC)
08/17/2026 09:54	3.6	0.0100	3.4	0.0100	WSW	0.5	Northwest Location (PM10; VOC)	Southeast (PM10; VOC)
08/17/2026 09:55	3.3	0.0100	3.7	0.0100	W	0.2	Northwest Location (PM10; VOC)	Southeast (PM10; VOC)
08/17/2026 09:56	3.3	0.0100	3.7	0.0200	N	0.4	Northwest Location (PM10; VOC)	Southeast (PM10; VOC)
08/17/2026 09:57	3.6	0.0100	3.6	0.0200	WNW	0.5	Northwest Location (PM10; VOC)	Southeast (PM10; VOC)
08/17/2026 09:58	3.3	0.0100	3.2	0.0200	NNE	0.8	Southeast (PM10; VOC)	Northwest Location (PM10; VOC)
08/17/2026 09:59	3.2	0.0100	3.1	0.0200	WNW	0.5	Northwest Location (PM10; VOC)	Southeast (PM10; VOC)
08/17/2026 10:00	3.6	0.0100	3.1	0.0200	W	0.7	Northwest Location (PM10; VOC)	Southeast (PM10; VOC)
08/17/2026 10:01	3.5	0.0100	3.2	0.0200	ESE	0.6	Southeast (PM10; VOC)	Northwest Location (PM10; VOC)
08/17/2026 10:02	3.3	0.0100	3.5	0.0200	NW	0.7	Northwest Location (PM10; VOC)	Southeast (PM10; VOC)
08/17/2026 10:03	3.6	0.0100	3.4	0.0200	NW	0.3	Northwest Location (PM10; VOC)	Southeast (PM10; VOC)
08/17/2026 10:04	3.4	0.0100	3.5	0.0200	N	0.3	Northwest Location (PM10; VOC)	Southeast (PM10; VOC)
08/17/2026 10:05	3.3	0.0100	3.3	0.0100	NE	0.3	Southeast (PM10; VOC)	Northwest Location (PM10; VOC)

Date/Time	Northwest Location PM10 (µg/m³)	Northwest Location VOC (ppm)	Southeast PM10 (µg/m³)	Southeast VOC (ppm)	Wind Direction	Wind Speed	Upwind	Downwind
08/17/2026 10:06	3.3	0.0100	3.2	0.0100	E	0.3	Southeast (PM10; VOC)	Northwest Location (PM10; VOC)
08/17/2026 10:07	3.2	0.0100	3.2	0.0100	NW	0.6	Northwest Location (PM10; VOC)	Southeast (PM10; VOC)
08/17/2026 10:08	3.2	0.0100	3.3	0.0100	NNE	0.7	Northwest Location (PM10; VOC)	Southeast (PM10; VOC)
08/17/2026 10:09	3.0	0.0100	3.2	0.0100	WSW	0.8	Northwest Location (PM10; VOC)	Southeast (PM10; VOC)
08/17/2026 10:10	3.0	0.0100	3.3	0.0100	S	0.7	Southeast (PM10; VOC)	Northwest Location (PM10; VOC)
08/17/2026 10:11	3.1	0.0100	3.0	0.0100	W	0.4	Northwest Location (PM10; VOC)	Southeast (PM10; VOC)
08/17/2026 10:12	3.2	0.0100	3.1	0.0100	WNW	0.4	Northwest Location (PM10; VOC)	Southeast (PM10; VOC)
08/17/2026 10:13	3.4	0.0100	3.2	0.0100	W	0.7	Northwest Location (PM10; VOC)	Southeast (PM10; VOC)
08/17/2026 10:14	4.0	0.0100	4.0	0.0100	WNW	0.4	Northwest Location (PM10; VOC)	Southeast (PM10; VOC)
08/17/2026 10:15	3.4	0.0100	4.0	0.0200	WNW	0.3	Northwest Location (PM10; VOC)	Southeast (PM10; VOC)
08/17/2026 10:16	3.4	0.0100	3.6	0.0200	WNW	0.3	Northwest Location (PM10; VOC)	Southeast (PM10; VOC)
08/17/2026 10:17	4.0	0.0100	3.4	0.0200	NNW	0.5	Northwest Location (PM10; VOC)	Southeast (PM10; VOC)
08/17/2026 10:18	3.8	0.0100	3.3	0.0200	NW	0.4	Northwest Location (PM10; VOC)	Southeast (PM10; VOC)
08/17/2026 10:19	3.4	0.0100	3.4	0.0200	W	0.4	Northwest Location (PM10; VOC)	Southeast (PM10; VOC)
08/17/2026 10:20	3.2	0.0100	3.3	0.0200	NW	0.5	Northwest Location (PM10; VOC)	Southeast (PM10; VOC)
08/17/2026 10:21	3.2	0.0100	3.3	0.0200	WNW	0.7	Northwest Location (PM10; VOC)	Southeast (PM10; VOC)
08/17/2026 10:22	2.9	0.0100	3.1	0.0100	NNW	0.3	Northwest Location (PM10; VOC)	Southeast (PM10; VOC)
08/17/2026 10:23	2.9	0.0100	3.0	0.0100	NW	0.3	Northwest Location (PM10; VOC)	Southeast (PM10; VOC)
08/17/2026 10:24	3.0	0.0100	3.1	0.0200	N	0.3	Northwest Location (PM10; VOC)	Southeast (PM10; VOC)
08/17/2026 10:25	3.1	0.0100	3.3	0.0200	WNW	0.4	Northwest Location (PM10; VOC)	Southeast (PM10; VOC)

Date/Time	Northwest Location PM10 (µg/m³)	Northwest Location VOC (ppm)	Southeast PM10 (µg/m³)	Southeast VOC (ppm)	Wind Direction	Wind Speed	Upwind	Downwind
08/17/2026 10:26	3.2	0.0100	3.4	0.0200	NNW	0.3	Northwest Location (PM10; VOC)	Southeast (PM10; VOC)
08/17/2026 10:27	4.0	0.0100	3.4	0.0100	WNW	0.3	Northwest Location (PM10; VOC)	Southeast (PM10; VOC)
08/17/2026 10:28	3.6	0.0100	3.6	0.0200	W	0.6	Northwest Location (PM10; VOC)	Southeast (PM10; VOC)
08/17/2026 10:29	3.5	0.0100	3.8	0.0200	W	0.3	Northwest Location (PM10; VOC)	Southeast (PM10; VOC)
08/17/2026 10:30	3.2	0.0100	3.5	0.0200	W	0.4	Northwest Location (PM10; VOC)	Southeast (PM10; VOC)
08/17/2026 10:31	3.1	0.0100	3.3	0.0200	WNW	0.4	Northwest Location (PM10; VOC)	Southeast (PM10; VOC)
08/17/2026 10:32	3.3	0.0100	3.6	0.0200	SW	0.5	Northwest Location (PM10; VOC)	Southeast (PM10; VOC)
08/17/2026 10:33	2.7	0.0100	7.2	0.0200	W	0.6	Northwest Location (PM10; VOC)	Southeast (PM10; VOC)
08/17/2026 10:34	3.0	0.0100	4.5	0.0200	SW	0.7	Northwest Location (PM10; VOC)	Southeast (PM10; VOC)
08/17/2026 10:35	3.1	0.0100	3.4	0.0200	WNW	0.5	Northwest Location (PM10; VOC)	Southeast (PM10; VOC)
08/17/2026 10:36	2.7	0.0100	3.9	0.0200	SSW	0.6	Northwest Location (PM10; VOC)	Southeast (PM10; VOC)
08/17/2026 10:37	2.6	0.0100	4.9	0.0200	WSW	0.8	Northwest Location (PM10; VOC)	Southeast (PM10; VOC)
08/17/2026 10:38	2.9	0.0100	5.7	0.0200	SSW	0.5	Southeast (PM10; VOC)	Northwest Location (PM10; VOC)
08/17/2026 10:39	3.0	0.0100	4.0	0.0200	NNE	0.4	Southeast (PM10; VOC)	Northwest Location (PM10; VOC)
08/17/2026 10:40	2.6	0.0100	4.6	0.0200	W	0.7	Northwest Location (PM10; VOC)	Southeast (PM10; VOC)
08/17/2026 10:41	2.7	0.0100	3.0	0.0200	W	0.8	Northwest Location (PM10; VOC)	Southeast (PM10; VOC)
08/17/2026 10:42	2.6	0.0100	3.0	0.0200	NNW	0.4	Northwest Location (PM10; VOC)	Southeast (PM10; VOC)
08/17/2026 10:43	2.8	0.0100	3.2	0.0200	NNW	0.4	Northwest Location (PM10; VOC)	Southeast (PM10; VOC)
08/17/2026 10:44	2.8	0.0100	3.1	0.0200	WNW	0.6	Northwest Location (PM10; VOC)	Southeast (PM10; VOC)
08/17/2026 10:45	2.9	0.0100	4.5	0.0200	WNW	0.4	Northwest Location (PM10; VOC)	Southeast (PM10; VOC)

Date/Time	Northwest Location PM10 (µg/m³)	Northwest Location VOC (ppm)	Southeast PM10 (µg/m³)	Southeast VOC (ppm)	Wind Direction	Wind Speed	Upwind	Downwind
08/17/2026 10:46	3.1	0.0100	3.2	0.0200	W	0.7	Northwest Location (PM10; VOC)	Southeast (PM10; VOC)
08/17/2026 10:47	2.7	0.0100	3.1	0.0200	WSW	0.3	Northwest Location (PM10; VOC)	Southeast (PM10; VOC)
08/17/2026 10:48	2.8	0.0100	3.1	0.0200	S	0.4	Southeast (PM10; VOC)	Northwest Location (PM10; VOC)
08/17/2026 10:49	2.8	0.0100	3.2	0.0200	ENE	0.4	Southeast (PM10; VOC)	Northwest Location (PM10; VOC)
08/17/2026 10:50	2.8	0.0100	3.2	0.0100	ENE	0.4	Southeast (PM10; VOC)	Northwest Location (PM10; VOC)
08/17/2026 10:51	2.9	0.0100	7.0	0.0100	WNW	0.6	Northwest Location (PM10; VOC)	Southeast (PM10; VOC)
08/17/2026 10:52	3.0	0.0100	14.0	0.0200	WNW	0.7	Northwest Location (PM10; VOC)	Southeast (PM10; VOC)
08/17/2026 10:53	2.9	0.0100	8.3	0.0200	W	0.6	Northwest Location (PM10; VOC)	Southeast (PM10; VOC)
08/17/2026 10:54	2.7	0.0100	8.0	0.0200	WNW	0.6	Northwest Location (PM10; VOC)	Southeast (PM10; VOC)
08/17/2026 10:55	2.9	0.0100	21.9	0.0200	WNW	0.5	Northwest Location (PM10; VOC)	Southeast (PM10; VOC)
08/17/2026 10:56	3.1	0.0100	11.0	0.0200	NW	0.4	Northwest Location (PM10; VOC)	Southeast (PM10; VOC)
08/17/2026 10:57	2.9	0.0100	4.1	0.0200	NW	0.3	Northwest Location (PM10; VOC)	Southeast (PM10; VOC)
08/17/2026 10:58	2.8	0.0100	6.6	0.0100	W	0.7	Northwest Location (PM10; VOC)	Southeast (PM10; VOC)
08/17/2026 10:59	2.8	0.0100	4.4	0.0200	W	0.8	Northwest Location (PM10; VOC)	Southeast (PM10; VOC)
08/17/2026 11:00	2.8	0.0100	4.0	0.0200	W	1.0	Northwest Location (PM10; VOC)	Southeast (PM10; VOC)
08/17/2026 11:01	3.2	0.0100	3.7	0.0200	W	0.6	Northwest Location (PM10; VOC)	Southeast (PM10; VOC)
08/17/2026 11:02	3.0	0.0100	3.7	0.0200	NW	0.4	Northwest Location (PM10; VOC)	Southeast (PM10; VOC)
08/17/2026 11:03	3.2	0.0100	3.4	0.0200	WSW	0.6	Northwest Location (PM10; VOC)	Southeast (PM10; VOC)
08/17/2026 11:04	3.2	0.0100	3.3	0.0100	W	0.5	Northwest Location (PM10; VOC)	Southeast (PM10; VOC)
08/17/2026 11:05	3.2	0.0100	3.5	0.0100	SW	0.7	Northwest Location (PM10; VOC)	Southeast (PM10; VOC)

Date/Time	Northwest Location PM10 (µg/m³)	Northwest Location VOC (ppm)	Southeast PM10 (µg/m³)	Southeast VOC (ppm)	Wind Direction	Wind Speed	Upwind	Downwind
08/17/2026 11:06	3.2	0.0100	3.4	0.0100	NW	0.8	Northwest Location (PM10; VOC)	Southeast (PM10; VOC)
08/17/2026 11:07	3.2	0.0100	3.4	0.0100	WNW	0.7	Northwest Location (PM10; VOC)	Southeast (PM10; VOC)
08/17/2026 11:08	2.8	0.0100	3.4	0.0100	WNW	0.7	Northwest Location (PM10; VOC)	Southeast (PM10; VOC)
08/17/2026 11:09	3.0	0.0100	3.4	0.0100	NW	0.6	Northwest Location (PM10; VOC)	Southeast (PM10; VOC)
08/17/2026 11:10	3.0	0.0100	3.4	0.0100	NW	0.4	Northwest Location (PM10; VOC)	Southeast (PM10; VOC)
08/17/2026 11:11	3.0	0.0100	3.1	0.0100	NW	0.5	Northwest Location (PM10; VOC)	Southeast (PM10; VOC)
08/17/2026 11:12	3.1	0.0100	3.3	0.0100	W	0.6	Northwest Location (PM10; VOC)	Southeast (PM10; VOC)
08/17/2026 11:13	3.0	0.0100	3.3	0.0200	NW	0.4	Northwest Location (PM10; VOC)	Southeast (PM10; VOC)
08/17/2026 11:14	5.6	0.0100	4.7	0.0200	N	0.3	Northwest Location (PM10; VOC)	Southeast (PM10; VOC)
08/17/2026 11:15	5.8	0.0100	5.2	0.0200	NNW	0.3	Northwest Location (PM10; VOC)	Southeast (PM10; VOC)
08/17/2026 11:16	4.1	0.0100	4.0	0.0200	NW	0.5	Northwest Location (PM10; VOC)	Southeast (PM10; VOC)
08/17/2026 11:17	6.1	0.0200	3.5	0.0200	N	0.4	Northwest Location (PM10; VOC)	Southeast (PM10; VOC)
08/17/2026 11:18	5.5	0.0200	3.6	0.0200	N	0.5	Northwest Location (PM10; VOC)	Southeast (PM10; VOC)
08/17/2026 11:19	5.2	0.0100	3.6	0.0200	SSW	0.7	Northwest Location (PM10; VOC)	Southeast (PM10; VOC)
08/17/2026 11:20	5.2	0.0200	4.9	0.0100	WNW	1.0	Northwest Location (PM10; VOC)	Southeast (PM10; VOC)
08/17/2026 11:21	4.6	0.0200	5.2	0.0100	WNW	0.8	Northwest Location (PM10; VOC)	Southeast (PM10; VOC)
08/17/2026 11:22	3.9	0.0100	4.7	0.0100	NW	0.6	Northwest Location (PM10; VOC)	Southeast (PM10; VOC)
08/17/2026 11:23	4.0	0.0100	7.3	0.0100	NW	0.6	Northwest Location (PM10; VOC)	Southeast (PM10; VOC)
08/17/2026 11:24	4.1	0.0200	7.4	0.0100	NW	0.6	Northwest Location (PM10; VOC)	Southeast (PM10; VOC)
08/17/2026 11:25	3.2	0.0100	3.0	0.0100	NNW	0.5	Northwest Location (PM10; VOC)	Southeast (PM10; VOC)

Date/Time	Northwest Location PM10 (µg/m³)	Northwest Location VOC (ppm)	Southeast PM10 (µg/m³)	Southeast VOC (ppm)	Wind Direction	Wind Speed	Upwind	Downwind
08/17/2026 11:26	3.1	0.0100	3.2	0.0100	NE	0.4	Southeast (PM10; VOC)	Northwest Location (PM10; VOC)
08/17/2026 11:27	3.1	0.0100	3.2	0.0100	N	0.6	Northwest Location (PM10; VOC)	Southeast (PM10; VOC)
08/17/2026 11:28	3.2	0.0100	3.0	0.0100	NE	0.6	Southeast (PM10; VOC)	Northwest Location (PM10; VOC)
08/17/2026 11:29	3.9	0.0100	4.4	0.0100	NNE	0.6	Southeast (PM10; VOC)	Northwest Location (PM10; VOC)
08/17/2026 11:30	6.1	0.0100	6.3	0.0100	NNW	0.6	Northwest Location (PM10; VOC)	Southeast (PM10; VOC)
08/17/2026 11:31	4.9	0.0100	4.1	0.0100	NNW	0.4	Northwest Location (PM10; VOC)	Southeast (PM10; VOC)
08/17/2026 11:32	8.6	0.0100	5.3	0.0100	NW	0.5	Northwest Location (PM10; VOC)	Southeast (PM10; VOC)
08/17/2026 11:33	3.9	0.0100	9.9	0.0200	NE	0.4	Southeast (PM10; VOC)	Northwest Location (PM10; VOC)
08/17/2026 11:34	5.8	0.0100	3.8	0.0200	N	0.5	Northwest Location (PM10; VOC)	Southeast (PM10; VOC)
08/17/2026 11:35	6.5	0.0100	3.6	0.0200	N	0.4	Northwest Location (PM10; VOC)	Southeast (PM10; VOC)
08/17/2026 11:36	4.9	0.0100	3.8	0.0100	NNW	0.4	Northwest Location (PM10; VOC)	Southeast (PM10; VOC)
08/17/2026 11:37	4.2	0.0100	4.0	0.0200	W	0.3	Northwest Location (PM10; VOC)	Southeast (PM10; VOC)
08/17/2026 11:38	3.8	0.0100	3.8	0.0200	NNW	0.4	Northwest Location (PM10; VOC)	Southeast (PM10; VOC)
08/17/2026 11:39	3.6	0.0100	3.5	0.0200	NNE	0.6	Northwest Location (PM10; VOC)	Southeast (PM10; VOC)
08/17/2026 11:40	3.6	0.0100	3.8	0.0100	N	0.5	Northwest Location (PM10; VOC)	Southeast (PM10; VOC)
08/17/2026 11:41	3.7	0.0100	3.7	0.0100	NNE	0.5	Northwest Location (PM10; VOC)	Southeast (PM10; VOC)
08/17/2026 11:42	3.7	0.0100	3.8	0.0100	NW	0.4	Northwest Location (PM10; VOC)	Southeast (PM10; VOC)
08/17/2026 11:43	3.9	0.0100	3.8	0.0100	W	0.7	Northwest Location (PM10; VOC)	Southeast (PM10; VOC)
08/17/2026 11:44	3.9	0.0200	3.7	0.0100	WNW	0.5	Northwest Location (PM10; VOC)	Southeast (PM10; VOC)
08/17/2026 11:45	4.2	0.0200	3.9	0.0100	NW	0.5	Northwest Location (PM10; VOC)	Southeast (PM10; VOC)

Date/Time	Northwest Location PM10 (µg/m³)	Northwest Location VOC (ppm)	Southeast PM10 (µg/m³)	Southeast VOC (ppm)	Wind Direction	Wind Speed	Upwind	Downwind
08/17/2026 11:46	4.2	0.0200	4.0	0.0100	WNW	0.6	Northwest Location (PM10; VOC)	Southeast (PM10; VOC)
08/17/2026 11:47	4.1	0.0100	4.1	0.0100	NNW	0.2	Northwest Location (PM10; VOC)	Southeast (PM10; VOC)
08/17/2026 11:48	4.4	0.0100	4.2	0.0100	NW	0.3	Northwest Location (PM10; VOC)	Southeast (PM10; VOC)
08/17/2026 11:49	4.7	0.0100	4.3	0.0100	NNW	0.4	Northwest Location (PM10; VOC)	Southeast (PM10; VOC)
08/17/2026 11:50	4.9	0.0100	4.7	0.0100	W	0.8	Northwest Location (PM10; VOC)	Southeast (PM10; VOC)
08/17/2026 11:51	4.6	0.0100	4.5	0.0100	NW	0.2	Northwest Location (PM10; VOC)	Southeast (PM10; VOC)
08/17/2026 11:52	4.6	0.0100	4.6	0.0200	NW	0.3	Northwest Location (PM10; VOC)	Southeast (PM10; VOC)
08/17/2026 11:53	4.9	0.0200	4.9	0.0200	N	0.2	Northwest Location (PM10; VOC)	Southeast (PM10; VOC)
08/17/2026 11:54	5.0	0.0200	4.7	0.0200	WSW	0.5	Northwest Location (PM10; VOC)	Southeast (PM10; VOC)
08/17/2026 11:55	4.6	0.0200	14.4	0.0200	WNW	0.6	Northwest Location (PM10; VOC)	Southeast (PM10; VOC)
08/17/2026 11:56	5.0	0.0200	15.1	0.0200	N	0.5	Northwest Location (PM10; VOC)	Southeast (PM10; VOC)
08/17/2026 11:57	5.5	0.0100	5.6	0.0200	N	0.6	Northwest Location (PM10; VOC)	Southeast (PM10; VOC)
08/17/2026 11:58	5.8	0.0100	5.6	0.0200	WNW	0.6	Northwest Location (PM10; VOC)	Southeast (PM10; VOC)
08/17/2026 11:59	6.0	0.0100	8.4	0.0200	WSW	0.7	Northwest Location (PM10; VOC)	Southeast (PM10; VOC)
08/17/2026 12:00	5.5	0.0100	11.4	0.0200	W	0.6	Northwest Location (PM10; VOC)	Southeast (PM10; VOC)
08/17/2026 12:01	5.4	0.0100	22.4	0.0200	W	0.7	Northwest Location (PM10; VOC)	Southeast (PM10; VOC)
08/17/2026 12:02	6.2	0.0100	23.3	0.0200	W	0.4	Northwest Location (PM10; VOC)	Southeast (PM10; VOC)
08/17/2026 12:03	6.7	0.0100	11.4	0.0300	NNW	0.3	Northwest Location (PM10; VOC)	Southeast (PM10; VOC)
08/17/2026 12:04	6.0	0.0100	9.3	0.0300	W	0.5	Northwest Location (PM10; VOC)	Southeast (PM10; VOC)
08/17/2026 12:05	5.3	0.0100	15.8	0.0300	WNW	0.6	Northwest Location (PM10; VOC)	Southeast (PM10; VOC)

Date/Time	Northwest Location PM10 (µg/m³)	Northwest Location VOC (ppm)	Southeast PM10 (µg/m³)	Southeast VOC (ppm)	Wind Direction	Wind Speed	Upwind	Downwind
08/17/2026 12:06	4.9	0.0100	17.2	0.0300	W	1.1	Northwest Location (PM10; VOC)	Southeast (PM10; VOC)
08/17/2026 12:07	4.7	0.0100	11.0	0.0300	WNW	0.6	Northwest Location (PM10; VOC)	Southeast (PM10; VOC)
08/17/2026 12:08	5.7	0.0100	7.8	0.0200	NNW	0.6	Northwest Location (PM10; VOC)	Southeast (PM10; VOC)
08/17/2026 12:09	5.7	0.0100	4.9	0.0200	NNW	0.7	Northwest Location (PM10; VOC)	Southeast (PM10; VOC)
08/17/2026 12:10	5.1	0.0100	4.8	0.0100	NNW	0.5	Northwest Location (PM10; VOC)	Southeast (PM10; VOC)
08/17/2026 12:11	4.7	0.0100	4.7	0.0100	NNW	1.1	Northwest Location (PM10; VOC)	Southeast (PM10; VOC)
08/17/2026 12:12	4.4	0.0100	4.7	0.0100	NW	1.0	Northwest Location (PM10; VOC)	Southeast (PM10; VOC)
08/17/2026 12:13	4.6	0.0100	4.6	0.0100	WNW	0.6	Northwest Location (PM10; VOC)	Southeast (PM10; VOC)
08/17/2026 12:14	4.7	0.0100	4.4	0.0100	NNW	0.7	Northwest Location (PM10; VOC)	Southeast (PM10; VOC)
08/17/2026 12:15	5.1	0.0100	4.4	0.0100	NW	0.7	Northwest Location (PM10; VOC)	Southeast (PM10; VOC)
08/17/2026 12:16	6.8	0.0200	6.4	0.0100	NW	0.9	Northwest Location (PM10; VOC)	Southeast (PM10; VOC)
08/17/2026 12:17	6.3	0.0200	7.8	0.0100	NNE	0.7	Southeast (PM10; VOC)	Northwest Location (PM10; VOC)
08/17/2026 12:18	6.2	0.0100	7.0	0.0100	NW	0.4	Northwest Location (PM10; VOC)	Southeast (PM10; VOC)
08/17/2026 12:19	7.8	0.0100	8.8	0.0100	NNE	0.4	Northwest Location (PM10; VOC)	Southeast (PM10; VOC)
08/17/2026 12:20	7.3	0.0100	9.8	0.0100	WNW	0.6	Northwest Location (PM10; VOC)	Southeast (PM10; VOC)
08/17/2026 12:21	10.7	0.0100	4.8	0.0100	WNW	0.6	Northwest Location (PM10; VOC)	Southeast (PM10; VOC)
08/17/2026 12:22	5.9	0.0100	4.3	0.0100	NNW	0.5	Northwest Location (PM10; VOC)	Southeast (PM10; VOC)
08/17/2026 12:23	6.0	0.0100	5.6	0.0100	WNW	0.8	Northwest Location (PM10; VOC)	Southeast (PM10; VOC)
08/17/2026 12:24	6.2	0.0100	6.7	0.0100	NNW	0.4	Northwest Location (PM10; VOC)	Southeast (PM10; VOC)
08/17/2026 12:25	9.2	0.0100	6.6	0.0100	W	1.2	Northwest Location (PM10; VOC)	Southeast (PM10; VOC)

Date/Time	Northwest Location PM10 (µg/m³)	Northwest Location VOC (ppm)	Southeast PM10 (µg/m³)	Southeast VOC (ppm)	Wind Direction	Wind Speed	Upwind	Downwind
08/17/2026 12:26	5.9	0.0200	5.1	0.0100	WSW	0.9	Northwest Location (PM10; VOC)	Southeast (PM10; VOC)
08/17/2026 12:27	7.4	0.0200	4.1	0.0100	NNW	0.5	Northwest Location (PM10; VOC)	Southeast (PM10; VOC)
08/17/2026 12:28	5.4	0.0200	4.0	0.0100	N	0.5	Northwest Location (PM10; VOC)	Southeast (PM10; VOC)
08/17/2026 12:29	5.6	0.0100	4.1	0.0100	NNW	0.5	Northwest Location (PM10; VOC)	Southeast (PM10; VOC)
08/17/2026 12:30	4.8	0.0100	4.1	0.0100	N	0.8	Northwest Location (PM10; VOC)	Southeast (PM10; VOC)
08/17/2026 12:31	4.4	0.0100	3.9	0.0100	SW	1.0	Northwest Location (PM10; VOC)	Southeast (PM10; VOC)
08/17/2026 12:32	4.1	0.0100	4.1	0.0100	NW	0.8	Northwest Location (PM10; VOC)	Southeast (PM10; VOC)
08/17/2026 12:33	4.1	0.0100	4.1	0.0100	NW	0.8	Northwest Location (PM10; VOC)	Southeast (PM10; VOC)
08/17/2026 12:34	3.9	0.0100	3.9	0.0100	NW	0.7	Northwest Location (PM10; VOC)	Southeast (PM10; VOC)
08/17/2026 12:35	4.2	0.0100	3.7	0.0100	NW	0.6	Northwest Location (PM10; VOC)	Southeast (PM10; VOC)
08/17/2026 12:36	4.2	0.0100	3.7	0.0100	WNW	0.6	Northwest Location (PM10; VOC)	Southeast (PM10; VOC)
08/17/2026 12:37	4.0	0.0100	3.7	0.0100	NNW	0.7	Northwest Location (PM10; VOC)	Southeast (PM10; VOC)
08/17/2026 12:38	3.8	0.0100	3.7	0.0100	NNE	0.7	Northwest Location (PM10; VOC)	Southeast (PM10; VOC)
08/17/2026 12:39	4.0	0.0100	3.6	0.0100	N	0.6	Northwest Location (PM10; VOC)	Southeast (PM10; VOC)
08/17/2026 12:40	3.9	0.0100	3.5	0.0100	NW	0.7	Northwest Location (PM10; VOC)	Southeast (PM10; VOC)
08/17/2026 12:41	3.4	0.0100	3.3	0.0100	NNE	0.6	Northwest Location (PM10; VOC)	Southeast (PM10; VOC)
08/17/2026 12:42	3.7	0.0100	3.4	0.0100	NW	0.9	Northwest Location (PM10; VOC)	Southeast (PM10; VOC)
08/17/2026 12:43	4.4	0.0100	3.5	0.0100	NNW	0.6	Northwest Location (PM10; VOC)	Southeast (PM10; VOC)
08/17/2026 12:44	3.8	0.0100	3.9	0.0100	W	0.5	Northwest Location (PM10; VOC)	Southeast (PM10; VOC)
08/17/2026 12:45	3.9	0.0100	3.9	0.0100	WSW	0.8	Northwest Location (PM10; VOC)	Southeast (PM10; VOC)

Date/Time	Northwest Location PM10 (µg/m³)	Northwest Location VOC (ppm)	Southeast PM10 (µg/m³)	Southeast VOC (ppm)	Wind Direction	Wind Speed	Upwind	Downwind
08/17/2026 12:46	3.6	0.0100	3.6	0.0100	WNW	0.7	Northwest Location (PM10; VOC)	Southeast (PM10; VOC)
08/17/2026 12:47	3.7	0.0100	3.6	0.0100	NNW	0.5	Northwest Location (PM10; VOC)	Southeast (PM10; VOC)
08/17/2026 12:48	3.7	0.0100	3.5	0.0100	WNW	0.4	Northwest Location (PM10; VOC)	Southeast (PM10; VOC)
08/17/2026 12:49	3.5	0.0100	3.4	0.0100	NNW	0.6	Northwest Location (PM10; VOC)	Southeast (PM10; VOC)
08/17/2026 12:50	3.7	0.0100	3.4	0.0100	NNE	0.3	Southeast (PM10; VOC)	Northwest Location (PM10; VOC)
08/17/2026 12:51	4.5	0.0100	3.4	0.0100	NW	0.6	Northwest Location (PM10; VOC)	Southeast (PM10; VOC)
08/17/2026 12:52	8.8	0.0100	3.6	0.0100	WNW	0.8	Northwest Location (PM10; VOC)	Southeast (PM10; VOC)
08/17/2026 12:53	5.6	0.0100	3.5	0.0100	NNW	0.5	Northwest Location (PM10; VOC)	Southeast (PM10; VOC)
08/17/2026 12:54	4.0	0.0100	3.6	0.0100	W	0.5	Northwest Location (PM10; VOC)	Southeast (PM10; VOC)
08/17/2026 12:55	3.8	0.0100	3.5	0.0100	W	0.6	Northwest Location (PM10; VOC)	Southeast (PM10; VOC)
08/17/2026 12:56	3.5	0.0100	3.5	0.0100	WSW	0.5	Northwest Location (PM10; VOC)	Southeast (PM10; VOC)
08/17/2026 12:57	3.8	0.0100	3.4	0.0100	N	1.0	Northwest Location (PM10; VOC)	Southeast (PM10; VOC)
08/17/2026 12:58	3.6	0.0100	3.5	0.0100	ENE	0.5	Southeast (PM10; VOC)	Northwest Location (PM10; VOC)
08/17/2026 12:59	3.5	0.0100	3.2	0.0100	NE	0.7	Southeast (PM10; VOC)	Northwest Location (PM10; VOC)
08/17/2026 13:00	3.5	0.0100	3.3	0.0100	NW	0.7	Northwest Location (PM10; VOC)	Southeast (PM10; VOC)
08/17/2026 13:01	3.7	0.0100	3.3	0.0100	WNW	0.6	Northwest Location (PM10; VOC)	Southeast (PM10; VOC)
08/17/2026 13:02	3.8	0.0100	3.4	0.0100	SW	0.6	Northwest Location (PM10; VOC)	Southeast (PM10; VOC)
08/17/2026 13:03	4.6	0.0100	3.4	0.0100	SW	0.8	Northwest Location (PM10; VOC)	Southeast (PM10; VOC)
08/17/2026 13:04	4.6	0.0100	3.3	0.0100	WNW	0.5	Northwest Location (PM10; VOC)	Southeast (PM10; VOC)
08/17/2026 13:05	3.6	0.0100	3.2	0.0100	NW	0.6	Northwest Location (PM10; VOC)	Southeast (PM10; VOC)

Date/Time	Northwest Location PM10 (µg/m³)	Northwest Location VOC (ppm)	Southeast PM10 (µg/m³)	Southeast VOC (ppm)	Wind Direction	Wind Speed	Upwind	Downwind
08/17/2026 13:06	3.8	0.0100	3.5	0.0100	SSW	0.5	Northwest Location (PM10; VOC)	Southeast (PM10; VOC)
08/17/2026 13:07	3.6	0.0100	3.3	0.0100	NW	0.7	Northwest Location (PM10; VOC)	Southeast (PM10; VOC)
08/17/2026 13:08	3.7	0.0100	3.2	0.0100	NNW	0.5	Northwest Location (PM10; VOC)	Southeast (PM10; VOC)
08/17/2026 13:09	3.6	0.0100	3.1	0.0100	SW	0.9	Northwest Location (PM10; VOC)	Southeast (PM10; VOC)
08/17/2026 13:10	3.4	0.0100	2.9	0.0100	WSW	0.5	Northwest Location (PM10; VOC)	Southeast (PM10; VOC)
08/17/2026 13:11	4.1	0.0100	3.1	0.0100	W	0.5	Northwest Location (PM10; VOC)	Southeast (PM10; VOC)
08/17/2026 13:12	4.7	0.0100	3.0	0.0100	S	1.0	Southeast (PM10; VOC)	Northwest Location (PM10; VOC)
08/17/2026 13:13	3.6	0.0100	2.9	0.0100	WSW	0.4	Northwest Location (PM10; VOC)	Southeast (PM10; VOC)
08/17/2026 13:14	3.5	0.0100	3.1	0.0100	SW	0.4	Northwest Location (PM10; VOC)	Southeast (PM10; VOC)
08/17/2026 13:15	3.5	0.0100	3.1	0.0100	NNE	0.7	Northwest Location (PM10; VOC)	Southeast (PM10; VOC)
08/17/2026 13:16	3.7	0.0100	3.1	0.0100	SSW	0.6	Northwest Location (PM10; VOC)	Southeast (PM10; VOC)
08/17/2026 13:17	3.7	0.0100	3.2	0.0100	ESE	0.5	Southeast (PM10; VOC)	Northwest Location (PM10; VOC)
08/17/2026 13:18	4.4	0.0100	2.9	0.0100	NW	0.4	Northwest Location (PM10; VOC)	Southeast (PM10; VOC)
08/17/2026 13:19	3.5	0.0100	2.8	0.0100	NW	0.3	Northwest Location (PM10; VOC)	Southeast (PM10; VOC)
08/17/2026 13:20	3.6	0.0100	2.8	0.0100	W	0.6	Northwest Location (PM10; VOC)	Southeast (PM10; VOC)
08/17/2026 13:21	6.6	0.0100	2.8	0.0100	NNE	0.5	Northwest Location (PM10; VOC)	Southeast (PM10; VOC)
08/17/2026 13:22	4.1	0.0100	2.8	0.0100	SSW	0.5	Northwest Location (PM10; VOC)	Southeast (PM10; VOC)
08/17/2026 13:23	4.7	0.0100	2.8	0.0100	WNW	0.5	Northwest Location (PM10; VOC)	Southeast (PM10; VOC)
08/17/2026 13:24	8.4	0.0100	3.1	0.0100	WSW	0.4	Northwest Location (PM10; VOC)	Southeast (PM10; VOC)
08/17/2026 13:25	5.4	0.0100	3.0	0.0100	W	0.2	Northwest Location (PM10; VOC)	Southeast (PM10; VOC)
08/17/2026 13:26	7.8	0.0100						

Date/Time	Northwest Location PM10 (µg/m³)	Northwest Location VOC (ppm)	Southeast PM10 (µg/m³)	Southeast VOC (ppm)	Wind Direction	Wind Speed	Upwind	Downwind
08/17/2026 13:27	8.8	0.0100						
08/17/2026 13:28	3.8	0.0100	3.2	0.0100	N	0.4	Northwest Location (PM10; VOC)	Southeast (PM10; VOC)
08/17/2026 13:29	3.9	0.0100	3.3	0.0100	N	0.3	Northwest Location (PM10; VOC)	Southeast (PM10; VOC)
08/17/2026 13:30	4.0	0.0100	3.3	0.0100	WSW	0.7	Northwest Location (PM10; VOC)	Southeast (PM10; VOC)
08/17/2026 13:31	4.0	0.0100	3.3	0.0100	WSW	0.4	Northwest Location (PM10; VOC)	Southeast (PM10; VOC)
08/17/2026 13:32	4.2	0.0100	3.3	0.0100	WSW	0.3	Northwest Location (PM10; VOC)	Southeast (PM10; VOC)
08/17/2026 13:33	3.7	0.0100	3.3	0.0100	NW	0.4	Northwest Location (PM10; VOC)	Southeast (PM10; VOC)
08/17/2026 13:34	6.1	0.0100	3.8	0.0100	N	0.3	Northwest Location (PM10; VOC)	Southeast (PM10; VOC)
08/17/2026 13:35	14.6	0.0100	3.6	0.0100	SSE	0.4	Southeast (PM10; VOC)	Northwest Location (PM10; VOC)
08/17/2026 13:36	27.6	0.0100	3.4	0.0100	WSW	0.3	Northwest Location (PM10; VOC)	Southeast (PM10; VOC)
08/17/2026 13:37	17.2	0.0100	3.7	0.0100	SW	0.6	Northwest Location (PM10; VOC)	Southeast (PM10; VOC)
08/17/2026 13:38	4.4	0.0100	3.7	0.0100	WNW	1.0	Northwest Location (PM10; VOC)	Southeast (PM10; VOC)
08/17/2026 13:39	4.1	0.0100	3.2	0.0100	NW	0.5	Northwest Location (PM10; VOC)	Southeast (PM10; VOC)
08/17/2026 13:40	4.2	0.0100	3.2	0.0100	NNE	0.4	Northwest Location (PM10; VOC)	Southeast (PM10; VOC)
08/17/2026 13:41	3.6	0.0100	3.0	0.0100	WSW	0.8	Northwest Location (PM10; VOC)	Southeast (PM10; VOC)
08/17/2026 13:42	4.0	0.0100	2.9	0.0100	NW	0.3	Northwest Location (PM10; VOC)	Southeast (PM10; VOC)
08/17/2026 13:43	3.8	0.0100	2.9	0.0100	NNW	0.3	Northwest Location (PM10; VOC)	Southeast (PM10; VOC)
08/17/2026 13:44	3.7	0.0100	3.1	0.0100	SE	0.5	Southeast (PM10; VOC)	Northwest Location (PM10; VOC)
08/17/2026 13:45	4.4	0.0100	3.0	0.0100	NW	0.5	Northwest Location (PM10; VOC)	Southeast (PM10; VOC)
08/17/2026 13:46	4.8	0.0100	3.1	0.0100	SSE	0.5	Southeast (PM10; VOC)	Northwest Location (PM10; VOC)
08/17/2026 13:47	4.2	0.0100	3.1	0.0100	WSW	0.5	Northwest Location (PM10; VOC)	Southeast (PM10; VOC)

Date/Time	Northwest Location PM10 (µg/m³)	Northwest Location VOC (ppm)	Southeast PM10 (µg/m³)	Southeast VOC (ppm)	Wind Direction	Wind Speed	Upwind	Downwind
08/17/2026 13:48	4.6	0.0100	3.6	0.0100	WNW	0.7	Northwest Location (PM10; VOC)	Southeast (PM10; VOC)
08/17/2026 13:49	5.7	0.0100	5.0	0.0100	N	0.2	Northwest Location (PM10; VOC)	Southeast (PM10; VOC)
08/17/2026 13:50	9.3	0.0100	4.8	0.0100	ESE	0.5	Southeast (PM10; VOC)	Northwest Location (PM10; VOC)
08/17/2026 13:51	6.4	0.0100	3.4	0.0100	WNW	0.5	Northwest Location (PM10; VOC)	Southeast (PM10; VOC)
08/17/2026 13:52	5.3	0.0100	3.2	0.0100	NNW	0.2	Northwest Location (PM10; VOC)	Southeast (PM10; VOC)
08/17/2026 13:53	8.4	0.0100	4.1	0.0100	NNW	0.4	Northwest Location (PM10; VOC)	Southeast (PM10; VOC)
08/17/2026 13:54	6.8	0.0100	3.7	0.0100	NNW	0.5	Northwest Location (PM10; VOC)	Southeast (PM10; VOC)
08/17/2026 13:55	8.6	0.0100	6.6	0.0100	NE	0.6	Southeast (PM10; VOC)	Northwest Location (PM10; VOC)
08/17/2026 13:56	7.0	0.0100	5.4	0.0100	NNE	0.8	Northwest Location (PM10; VOC)	Southeast (PM10; VOC)
08/17/2026 13:57	4.4	0.0100	2.9	0.0100	SW	0.8	Northwest Location (PM10; VOC)	Southeast (PM10; VOC)
08/17/2026 13:58	4.9	0.0100	2.7	0.0100	WSW	0.6	Northwest Location (PM10; VOC)	Southeast (PM10; VOC)
08/17/2026 13:59	4.8	0.0100	2.8	0.0100	S	0.9	Southeast (PM10; VOC)	Northwest Location (PM10; VOC)
08/17/2026 14:00	3.7	0.0100	2.6	0.0100	W	0.6	Northwest Location (PM10; VOC)	Southeast (PM10; VOC)
08/17/2026 14:01	3.6	0.0100	2.9	0.0100	S	0.4	Southeast (PM10; VOC)	Northwest Location (PM10; VOC)
08/17/2026 14:02	4.1	0.0100	3.0	0.0100	WSW	0.4	Northwest Location (PM10; VOC)	Southeast (PM10; VOC)
08/17/2026 14:03	5.0	0.0100	3.3	0.0100	NW	0.8	Northwest Location (PM10; VOC)	Southeast (PM10; VOC)
08/17/2026 14:04	3.8	0.0100	3.3	0.0100	ESE	0.8	Southeast (PM10; VOC)	Northwest Location (PM10; VOC)
08/17/2026 14:05	4.4	0.0100	3.1	0.0100	SE	0.6	Southeast (PM10; VOC)	Northwest Location (PM10; VOC)
08/17/2026 14:06	5.2	0.0100	3.1	0.0100	NNE	0.5	Northwest Location (PM10; VOC)	Southeast (PM10; VOC)
08/17/2026 14:07	5.8	0.0100	3.7	0.0100	NNW	0.4	Northwest Location (PM10; VOC)	Southeast (PM10; VOC)

Date/Time	Northwest Location PM10 (µg/m³)	Northwest Location VOC (ppm)	Southeast PM10 (µg/m³)	Southeast VOC (ppm)	Wind Direction	Wind Speed	Upwind	Downwind
08/17/2026 14:08	5.8	0.0200	4.0	0.0100	NNE	0.5	Southeast (PM10; VOC)	Northwest Location (PM10; VOC)
08/17/2026 14:09	5.0	0.0200	3.4	0.0100	ENE	0.6	Southeast (PM10; VOC)	Northwest Location (PM10; VOC)
08/17/2026 14:10	5.1	0.0200	3.2	0.0100	SE	0.8	Southeast (PM10; VOC)	Northwest Location (PM10; VOC)
08/17/2026 14:11	6.3	0.0200	2.9	0.0100	W	0.4	Northwest Location (PM10; VOC)	Southeast (PM10; VOC)
08/17/2026 14:12	7.3	0.0200	3.4	0.0100	N	0.5	Northwest Location (PM10; VOC)	Southeast (PM10; VOC)
08/17/2026 14:13	5.2	0.0100	3.7	0.0100	WNW	0.8	Northwest Location (PM10; VOC)	Southeast (PM10; VOC)
08/17/2026 14:14	4.3	0.0100	3.5	0.0100	NNW	0.8	Northwest Location (PM10; VOC)	Southeast (PM10; VOC)
08/17/2026 14:15	4.1	0.0100	3.0	0.0100	WNW	0.5	Northwest Location (PM10; VOC)	Southeast (PM10; VOC)
08/17/2026 14:16	4.1	0.0100	3.0	0.0100	SW	0.6	Northwest Location (PM10; VOC)	Southeast (PM10; VOC)
08/17/2026 14:17	3.9	0.0100	2.6	0.0100	N	0.6	Northwest Location (PM10; VOC)	Southeast (PM10; VOC)
08/17/2026 14:18	4.7	0.0100	2.7	0.0100	E	0.5	Southeast (PM10; VOC)	Northwest Location (PM10; VOC)
08/17/2026 14:19	5.4	0.0100	2.7	0.0100	WNW	0.8	Northwest Location (PM10; VOC)	Southeast (PM10; VOC)
08/17/2026 14:20	6.6	0.0100	2.8	0.0100	W	0.7	Northwest Location (PM10; VOC)	Southeast (PM10; VOC)
08/17/2026 14:21	5.7	0.0100	3.4	0.0100	E	0.5	Southeast (PM10; VOC)	Northwest Location (PM10; VOC)
08/17/2026 14:22	4.4	0.0100	4.8	0.0100	ESE	0.5	Southeast (PM10; VOC)	Northwest Location (PM10; VOC)
08/17/2026 14:23	4.3	0.0100	3.6	0.0100	ESE	0.3	Southeast (PM10; VOC)	Northwest Location (PM10; VOC)
08/17/2026 14:24	5.5	0.0100	3.7	0.0100	WSW	0.3	Northwest Location (PM10; VOC)	Southeast (PM10; VOC)
08/17/2026 14:25	10.2	0.0100	3.1	0.0100	N	0.4	Northwest Location (PM10; VOC)	Southeast (PM10; VOC)
08/17/2026 14:26	7.5	0.0200	3.6	0.0100	NNE	0.3	Northwest Location (PM10; VOC)	Southeast (PM10; VOC)
08/17/2026 14:27	6.7	0.0100	5.7	0.0100	WSW	0.4	Northwest Location (PM10; VOC)	Southeast (PM10; VOC)

Date/Time	Northwest Location PM10 (µg/m³)	Northwest Location VOC (ppm)	Southeast PM10 (µg/m³)	Southeast VOC (ppm)	Wind Direction	Wind Speed	Upwind	Downwind
08/17/2026 14:28	6.3	0.0100	6.0	0.0100	NW	0.3	Northwest Location (PM10; VOC)	Southeast (PM10; VOC)
08/17/2026 14:29	7.6	0.0100	3.8	0.0100	W	0.2	Northwest Location (PM10; VOC)	Southeast (PM10; VOC)
08/17/2026 14:30	6.0	0.0100	3.5	0.0100	WNW	0.6	Northwest Location (PM10; VOC)	Southeast (PM10; VOC)
08/17/2026 14:31	5.4	0.0100	3.9	0.0100	W	0.7	Northwest Location (PM10; VOC)	Southeast (PM10; VOC)
08/17/2026 14:32	4.8	0.0100	3.8	0.0100	SSW	0.3	Southeast (PM10; VOC)	Northwest Location (PM10; VOC)
08/17/2026 14:33	4.0	0.0100	3.2	0.0200	NE	0.3	Southeast (PM10; VOC)	Northwest Location (PM10; VOC)
08/17/2026 14:34	4.3	0.0100	3.3	0.0200	NE	0.6	Southeast (PM10; VOC)	Northwest Location (PM10; VOC)
08/17/2026 14:35	4.1	0.0100	2.8	0.0200	NNW	0.3	Northwest Location (PM10; VOC)	Southeast (PM10; VOC)
08/17/2026 14:36	4.5	0.0100	2.6	0.0100	NW	0.2	Northwest Location (PM10; VOC)	Southeast (PM10; VOC)
08/17/2026 14:37	6.5	0.0100	2.9	0.0100	NNW	0.4	Northwest Location (PM10; VOC)	Southeast (PM10; VOC)
08/17/2026 14:38	7.4	0.0100	3.2	0.0100	N	0.5	Northwest Location (PM10; VOC)	Southeast (PM10; VOC)
08/17/2026 14:39	4.9	0.0100	2.8	0.0100	WNW	0.3	Northwest Location (PM10; VOC)	Southeast (PM10; VOC)
08/17/2026 14:40	4.0	0.0100	2.7	0.0100	W	0.3	Northwest Location (PM10; VOC)	Southeast (PM10; VOC)
08/17/2026 14:41	4.0	0.0100	2.8	0.0100	N	0.2	Northwest Location (PM10; VOC)	Southeast (PM10; VOC)
08/17/2026 14:42	4.2	0.0100	2.6	0.0100	NW	0.4	Northwest Location (PM10; VOC)	Southeast (PM10; VOC)
08/17/2026 14:43	3.9	0.0100	4.8	0.0100	NNW	0.3	Northwest Location (PM10; VOC)	Southeast (PM10; VOC)
08/17/2026 14:44	4.1	0.0100	3.5	0.0200	E	0.4	Southeast (PM10; VOC)	Northwest Location (PM10; VOC)
08/17/2026 14:45	4.1	0.0100	3.0	0.0200	SW	0.6	Northwest Location (PM10; VOC)	Southeast (PM10; VOC)
08/17/2026 14:46	3.9	0.0100	5.5	0.0100	SSE	0.4	Southeast (PM10; VOC)	Northwest Location (PM10; VOC)
08/17/2026 14:47	3.9	0.0100	3.9	0.0200	N	0.7	Northwest Location (PM10; VOC)	Southeast (PM10; VOC)

Date/Time	Northwest Location PM10 (µg/m³)	Northwest Location VOC (ppm)	Southeast PM10 (µg/m³)	Southeast VOC (ppm)	Wind Direction	Wind Speed	Upwind	Downwind
08/17/2026 14:48	3.7	0.0100	3.6	0.0100	NNW	0.2	Northwest Location (PM10; VOC)	Southeast (PM10; VOC)
08/17/2026 14:49	4.0	0.0100	3.8	0.0200	NNE	0.3	Southeast (PM10; VOC)	Northwest Location (PM10; VOC)
08/17/2026 14:50	3.5	0.0100	4.7	0.0200	NW	0.3	Northwest Location (PM10; VOC)	Southeast (PM10; VOC)
08/17/2026 14:51	3.4	0.0100	10.6	0.0200	WSW	0.4	Northwest Location (PM10; VOC)	Southeast (PM10; VOC)
08/17/2026 14:52	3.6	0.0100	6.8	0.0200	SSW	0.5	Southeast (PM10; VOC)	Northwest Location (PM10; VOC)
08/17/2026 14:53	3.9	0.0100	2.8	0.0100	NNE	0.3	Southeast (PM10; VOC)	Northwest Location (PM10; VOC)
08/17/2026 14:54	3.6	0.0100	2.7	0.0100	NNW	0.4	Northwest Location (PM10; VOC)	Southeast (PM10; VOC)
08/17/2026 14:55	6.1	0.0100	2.9	0.0100	NW	0.5	Northwest Location (PM10; VOC)	Southeast (PM10; VOC)
08/17/2026 14:56	4.9	0.0100	3.9	0.0100	SSE	0.5	Southeast (PM10; VOC)	Northwest Location (PM10; VOC)
08/17/2026 14:57	7.3	0.0200	5.6	0.0100	NE	0.4	Southeast (PM10; VOC)	Northwest Location (PM10; VOC)
08/17/2026 14:58	7.8	0.0200	3.6	0.0100	W	0.9	Northwest Location (PM10; VOC)	Southeast (PM10; VOC)
08/17/2026 14:59	4.1	0.0200	2.8	0.0100	NW	0.7	Northwest Location (PM10; VOC)	Southeast (PM10; VOC)
08/17/2026 15:00	4.6	0.0200	2.8	0.0100	W	0.7	Northwest Location (PM10; VOC)	Southeast (PM10; VOC)
08/17/2026 15:01	4.9	0.0100	2.8	0.0100	NW	0.4	Northwest Location (PM10; VOC)	Southeast (PM10; VOC)
08/17/2026 15:02	4.9	0.0100	2.7	0.0100	NNE	0.6	Northwest Location (PM10; VOC)	Southeast (PM10; VOC)
08/17/2026 15:03	4.9	0.0100	2.8	0.0100	N	0.6	Northwest Location (PM10; VOC)	Southeast (PM10; VOC)
08/17/2026 15:04	4.9	0.0100	2.7	0.0100	N	0.4	Northwest Location (PM10; VOC)	Southeast (PM10; VOC)
08/17/2026 15:05	3.6	0.0100	2.8	0.0100	WSW	0.3	Northwest Location (PM10; VOC)	Southeast (PM10; VOC)
08/17/2026 15:06	3.5	0.0100	2.8	0.0100	NW	0.2	Northwest Location (PM10; VOC)	Southeast (PM10; VOC)
08/17/2026 15:07	3.3	0.0100	2.8	0.0100	NW	0.4	Northwest Location (PM10; VOC)	Southeast (PM10; VOC)

Date/Time	Northwest Location PM10 (µg/m³)	Northwest Location VOC (ppm)	Southeast PM10 (µg/m³)	Southeast VOC (ppm)	Wind Direction	Wind Speed	Upwind	Downwind
08/17/2026 15:08	3.8	0.0100	3.3	0.0100	NNE	0.3	Northwest Location (PM10; VOC)	Southeast (PM10; VOC)
08/17/2026 15:09	5.3	0.0100	4.3	0.0100	NNE	0.3	Northwest Location (PM10; VOC)	Southeast (PM10; VOC)
08/17/2026 15:10	4.4	0.0100	3.3	0.0100	NNW	0.3	Northwest Location (PM10; VOC)	Southeast (PM10; VOC)
08/17/2026 15:11	4.1	0.0100	3.1	0.0100	N	0.5	Northwest Location (PM10; VOC)	Southeast (PM10; VOC)
08/17/2026 15:12	3.9	0.0100	3.1	0.0100	NW	0.6	Northwest Location (PM10; VOC)	Southeast (PM10; VOC)
08/17/2026 15:13	3.7	0.0100	3.1	0.0100	W	0.3	Northwest Location (PM10; VOC)	Southeast (PM10; VOC)
08/17/2026 15:14	3.9	0.0100	3.3	0.0100	NNW	0.5	Northwest Location (PM10; VOC)	Southeast (PM10; VOC)
08/17/2026 15:15	3.9	0.0100	3.0	0.0100	NW	0.3	Northwest Location (PM10; VOC)	Southeast (PM10; VOC)
08/17/2026 15:16	3.9	0.0100	3.0	0.0100	WNW	0.5	Northwest Location (PM10; VOC)	Southeast (PM10; VOC)
08/17/2026 15:17	4.3	0.0100	3.2	0.0100	NNW	0.5	Northwest Location (PM10; VOC)	Southeast (PM10; VOC)
08/17/2026 15:18	4.3	0.0100	3.6	0.0100	NW	0.4	Northwest Location (PM10; VOC)	Southeast (PM10; VOC)
08/17/2026 15:19	4.0	0.0100	3.2	0.0100	NW	0.5	Northwest Location (PM10; VOC)	Southeast (PM10; VOC)
08/17/2026 15:20	4.1	0.0100	2.9	0.0100	NNW	0.5	Northwest Location (PM10; VOC)	Southeast (PM10; VOC)
08/17/2026 15:21	4.7	0.0100	3.0	0.0100	NNW	0.4	Northwest Location (PM10; VOC)	Southeast (PM10; VOC)
08/17/2026 15:22	4.5	0.0100	3.2	0.0100	WNW	0.5	Northwest Location (PM10; VOC)	Southeast (PM10; VOC)
08/17/2026 15:23	4.3	0.0100	3.4	0.0100	N	0.7	Northwest Location (PM10; VOC)	Southeast (PM10; VOC)
08/17/2026 15:24	4.2	0.0100	3.1	0.0100	SW	0.3	Northwest Location (PM10; VOC)	Southeast (PM10; VOC)
08/17/2026 15:25	4.6	0.0100	3.2	0.0100	NE	0.9	Southeast (PM10; VOC)	Northwest Location (PM10; VOC)
08/17/2026 15:26	4.6	0.0100	3.5	0.0100	WNW	0.6	Northwest Location (PM10; VOC)	Southeast (PM10; VOC)
08/17/2026 15:27	4.7	0.0100	3.4	0.0100	W	0.5	Northwest Location (PM10; VOC)	Southeast (PM10; VOC)

Date/Time	Northwest Location PM10 (µg/m³)	Northwest Location VOC (ppm)	Southeast PM10 (µg/m³)	Southeast VOC (ppm)	Wind Direction	Wind Speed	Upwind	Downwind
08/17/2026 15:28	4.7	0.0100	3.2	0.0100	NE	0.5	Southeast (PM10; VOC)	Northwest Location (PM10; VOC)
08/17/2026 15:29	5.0	0.0100	3.8	0.0100	NW	0.6	Northwest Location (PM10; VOC)	Southeast (PM10; VOC)
08/17/2026 15:30	5.6	0.0100	6.4	0.0100	W	0.6	Northwest Location (PM10; VOC)	Southeast (PM10; VOC)
08/17/2026 15:31	6.0	0.0100	6.6	0.0200	WNW	0.4	Northwest Location (PM10; VOC)	Southeast (PM10; VOC)
08/17/2026 15:32	6.3	0.0100	4.2	0.0100	ENE	0.4	Southeast (PM10; VOC)	Northwest Location (PM10; VOC)
08/17/2026 15:33	5.3	0.0100	3.4	0.0100	NNE	0.6	Southeast (PM10; VOC)	Northwest Location (PM10; VOC)
08/17/2026 15:34	4.7	0.0100	3.4	0.0100	E	0.4	Southeast (PM10; VOC)	Northwest Location (PM10; VOC)
08/17/2026 15:35	5.4	0.0100	4.0	0.0100	NNW	0.4	Northwest Location (PM10; VOC)	Southeast (PM10; VOC)
08/17/2026 15:36	5.5	0.0100	4.0	0.0100	E	0.4	Southeast (PM10; VOC)	Northwest Location (PM10; VOC)
08/17/2026 15:37	9.0	0.0100	4.1	0.0100	NE	0.5	Southeast (PM10; VOC)	Northwest Location (PM10; VOC)
08/17/2026 15:38	7.8	0.0100	3.6	0.0100	WNW	0.5	Northwest Location (PM10; VOC)	Southeast (PM10; VOC)
08/17/2026 15:39	5.9	0.0100	3.3	0.0100	NW	0.3	Northwest Location (PM10; VOC)	Southeast (PM10; VOC)
08/17/2026 15:40	5.1	0.0100	3.5	0.0100	WSW	0.4	Northwest Location (PM10; VOC)	Southeast (PM10; VOC)
08/17/2026 15:41	6.3	0.0100	3.7	0.0100	N	0.6	Northwest Location (PM10; VOC)	Southeast (PM10; VOC)
08/17/2026 15:42			4.2	0.0100	NNW	0.6		
08/17/2026 15:43			4.3	0.0100	WSW	0.6		
08/17/2026 15:44	7.3	0.0000	3.5	0.0200	N	0.7	Northwest Location (PM10; VOC)	Southeast (PM10; VOC)
08/17/2026 15:45	8.0	0.0100	4.2	0.0200	WSW	0.5	Northwest Location (PM10; VOC)	Southeast (PM10; VOC)
08/17/2026 15:46	7.8	0.0100	4.9	0.0200	W	0.5	Northwest Location (PM10; VOC)	Southeast (PM10; VOC)
08/17/2026 15:47	7.8	0.0100	4.3	0.0200	NW	0.4	Northwest Location (PM10; VOC)	Southeast (PM10; VOC)
08/17/2026 15:48	7.8	0.0100	3.8	0.0100	NE	0.7	Southeast (PM10; VOC)	Northwest Location (PM10; VOC)
08/17/2026 15:49	7.8	0.0100	3.3	0.0100	NW	0.4	Northwest Location (PM10;	Southeast (PM10; VOC)

Date/Time	Northwest Location PM10 (µg/m³)	Northwest Location VOC (ppm)	Southeast PM10 (µg/m³)	Southeast VOC (ppm)	Wind Direction	Wind Speed	Upwind	Downwind
							VOC)	
08/17/2026 15:50	6.3	0.0100	3.7	0.0100	N	0.4	Northwest Location (PM10; VOC)	Southeast (PM10; VOC)
08/17/2026 15:51	6.8	0.0100	4.2	0.0100	WNW	0.7	Northwest Location (PM10; VOC)	Southeast (PM10; VOC)
08/17/2026 15:52	7.0	0.0100	4.1	0.0100	W	0.6	Northwest Location (PM10; VOC)	Southeast (PM10; VOC)
08/17/2026 15:53	6.6	0.0100	3.8	0.0100	SW	0.5	Northwest Location (PM10; VOC)	Southeast (PM10; VOC)
08/17/2026 15:54	6.7	0.0100	3.7	0.0100	N	0.6	Northwest Location (PM10; VOC)	Southeast (PM10; VOC)
08/17/2026 15:55	7.1	0.0100	4.1	0.0100	N	0.8	Northwest Location (PM10; VOC)	Southeast (PM10; VOC)
08/17/2026 15:56	7.4	0.0100	4.4	0.0100	NW	0.4	Northwest Location (PM10; VOC)	Southeast (PM10; VOC)
08/17/2026 15:57	6.7	0.0100	4.1	0.0100	WNW	0.4	Northwest Location (PM10; VOC)	Southeast (PM10; VOC)
08/17/2026 15:58	6.4	0.0100	3.5	0.0100	NW	0.5	Northwest Location (PM10; VOC)	Southeast (PM10; VOC)
08/17/2026 15:59	6.6	0.0100	3.4	0.0100	NE	0.5	Southeast (PM10; VOC)	Northwest Location (PM10; VOC)
08/17/2026 16:00	6.7	0.0100	3.5	0.0100	N	0.5	Northwest Location (PM10; VOC)	Southeast (PM10; VOC)
08/17/2026 16:01	7.2	0.0100	3.7	0.0100	NNW	0.4	Northwest Location (PM10; VOC)	Southeast (PM10; VOC)
08/17/2026 16:02	6.4	0.0100	3.4	0.0100	WNW	0.5	Northwest Location (PM10; VOC)	Southeast (PM10; VOC)
08/17/2026 16:03	6.7	0.0100	4.3	0.0100	N	0.4	Northwest Location (PM10; VOC)	Southeast (PM10; VOC)
08/17/2026 16:04	7.2	0.0100	4.8	0.0100	NE	0.4	Southeast (PM10; VOC)	Northwest Location (PM10; VOC)
08/17/2026 16:05	6.9	0.0100	4.2	0.0100	W	0.5	Northwest Location (PM10; VOC)	Southeast (PM10; VOC)
08/17/2026 16:06	6.2	0.0100	3.5	0.0100	WNW	0.7	Northwest Location (PM10; VOC)	Southeast (PM10; VOC)
08/17/2026 16:07	5.8	0.0100	3.5	0.0100	NNW	0.3	Northwest Location (PM10; VOC)	Southeast (PM10; VOC)
08/17/2026 16:08	6.4	0.0100	3.5	0.0100	WNW	0.9	Northwest Location (PM10; VOC)	Southeast (PM10; VOC)
08/17/2026 16:09	6.5	0.0100	3.6	0.0100	NNW	0.6	Northwest Location (PM10; VOC)	Southeast (PM10; VOC)

Date/Time	Northwest Location PM10 (µg/m³)	Northwest Location VOC (ppm)	Southeast PM10 (µg/m³)	Southeast VOC (ppm)	Wind Direction	Wind Speed	Upwind	Downwind
08/17/2026 16:10	6.1	0.0100	3.5	0.0100	WNW	0.3	Northwest Location (PM10; VOC)	Southeast (PM10; VOC)
08/17/2026 16:11	6.5	0.0100	4.4	0.0100	S	0.4	Southeast (PM10; VOC)	Northwest Location (PM10; VOC)
08/17/2026 16:12	6.9	0.0100	3.7	0.0100	WNW	0.9	Northwest Location (PM10; VOC)	Southeast (PM10; VOC)
08/17/2026 16:13	7.0	0.0100	3.7	0.0100	NW	0.7	Northwest Location (PM10; VOC)	Southeast (PM10; VOC)
08/17/2026 16:14	8.6	0.0100	57.1	0.0200	SSW	0.7	Northwest Location (PM10; VOC)	Southeast (PM10; VOC)
08/17/2026 16:15	8.9	0.0100	19.8	0.0200	NW	0.7	Northwest Location (PM10; VOC)	Southeast (PM10; VOC)
08/17/2026 16:16	7.4	0.0100	78.8	0.0100	N	0.3	Northwest Location (PM10; VOC)	Southeast (PM10; VOC)
08/17/2026 16:17	9.3	0.0100	47.0	0.0200	NNW	0.5	Northwest Location (PM10; VOC)	Southeast (PM10; VOC)
08/17/2026 16:18	14.0	0.0100	20.6	0.0100	WNW	0.3	Northwest Location (PM10; VOC)	Southeast (PM10; VOC)
08/17/2026 16:19	12.6	0.0100	46.1	0.0200	WNW	0.6	Northwest Location (PM10; VOC)	Southeast (PM10; VOC)
08/17/2026 16:20	12.5	0.0100	13.9	0.0100	N	0.5	Northwest Location (PM10; VOC)	Southeast (PM10; VOC)
08/17/2026 16:21	16.9	0.0100	41.0	0.0100	NNW	0.6	Northwest Location (PM10; VOC)	Southeast (PM10; VOC)
08/17/2026 16:22	21.9	0.0100	31.7	0.0100	WNW	0.9	Northwest Location (PM10; VOC)	Southeast (PM10; VOC)
08/17/2026 16:23	13.0	0.0100	10.3	0.0100	N	0.6	Northwest Location (PM10; VOC)	Southeast (PM10; VOC)
08/17/2026 16:24	9.0	0.0100	12.3	0.0100	SW	0.4	Northwest Location (PM10; VOC)	Southeast (PM10; VOC)
08/17/2026 16:25	7.9	0.0100	12.4	0.0100	ENE	0.6	Southeast (PM10; VOC)	Northwest Location (PM10; VOC)
08/17/2026 16:26	9.8	0.0100	7.1	0.0100	NE	0.9	Southeast (PM10; VOC)	Northwest Location (PM10; VOC)
08/17/2026 16:27	8.3	0.0100	6.8	0.0100	NW	0.4	Northwest Location (PM10; VOC)	Southeast (PM10; VOC)
08/17/2026 16:28	8.3	0.0100	6.0	0.0100	NW	0.3	Northwest Location (PM10; VOC)	Southeast (PM10; VOC)
08/17/2026 16:29	10.3	0.0100	5.6	0.0100	SW	0.8	Northwest Location (PM10; VOC)	Southeast (PM10; VOC)

Date/Time	Northwest Location PM10 (µg/m³)	Northwest Location VOC (ppm)	Southeast PM10 (µg/m³)	Southeast VOC (ppm)	Wind Direction	Wind Speed	Upwind	Downwind
08/17/2026 16:30	8.0	0.0100	4.9	0.0100	NW	0.7	Northwest Location (PM10; VOC)	Southeast (PM10; VOC)
08/17/2026 16:31	8.8	0.0100	4.2	0.0100	NNE	0.4	Southeast (PM10; VOC)	Northwest Location (PM10; VOC)
08/17/2026 16:32	10.8	0.0100	6.9	0.0100	N	0.5	Northwest Location (PM10; VOC)	Southeast (PM10; VOC)
08/17/2026 16:33	9.2	0.0100	6.8	0.0100	W	0.5	Northwest Location (PM10; VOC)	Southeast (PM10; VOC)
08/17/2026 16:34	10.5	0.0100	5.6	0.0100	NNW	0.4	Northwest Location (PM10; VOC)	Southeast (PM10; VOC)
08/17/2026 16:35	7.4	0.0100	4.6	0.0100	NNE	0.3	Northwest Location (PM10; VOC)	Southeast (PM10; VOC)
08/17/2026 16:36	6.7	0.0100	4.7	0.0100	NNW	0.3	Northwest Location (PM10; VOC)	Southeast (PM10; VOC)
08/17/2026 16:37	6.2	0.0100	5.8	0.0100	NNW	0.4	Northwest Location (PM10; VOC)	Southeast (PM10; VOC)
08/17/2026 16:38	6.2	0.0100	6.6	0.0100	NW	0.5	Northwest Location (PM10; VOC)	Southeast (PM10; VOC)
08/17/2026 16:39	6.5	0.0100	8.2	0.0200	NW	0.4	Northwest Location (PM10; VOC)	Southeast (PM10; VOC)
08/17/2026 16:40	9.7	0.0100	12.1	0.0200	NE	0.4	Southeast (PM10; VOC)	Northwest Location (PM10; VOC)
08/17/2026 16:41	9.5	0.0100	9.1	0.0200	SSW	0.6	Northwest Location (PM10; VOC)	Southeast (PM10; VOC)
08/17/2026 16:42	15.9	0.0100	6.6	0.0100	NNE	0.4	Southeast (PM10; VOC)	Northwest Location (PM10; VOC)
08/17/2026 16:43	10.4	0.0100	7.8	0.0100	N	0.4	Northwest Location (PM10; VOC)	Southeast (PM10; VOC)
08/17/2026 16:44	7.0	0.0100	5.3	0.0100	NW	0.7	Northwest Location (PM10; VOC)	Southeast (PM10; VOC)
08/17/2026 16:45	6.8	0.0100	4.4	0.0100	NNW	0.8	Northwest Location (PM10; VOC)	Southeast (PM10; VOC)
08/17/2026 16:46	7.1	0.0100	4.4	0.0100	NNW	0.7	Northwest Location (PM10; VOC)	Southeast (PM10; VOC)
08/17/2026 16:47	7.8	0.0200	17.6	0.0100	NW	0.6	Northwest Location (PM10; VOC)	Southeast (PM10; VOC)
08/17/2026 16:48	9.8	0.0100	8.5	0.0100	WNW	0.8	Northwest Location (PM10; VOC)	Southeast (PM10; VOC)
08/17/2026 16:49	7.6	0.0100	4.1	0.0100	W	0.6	Northwest Location (PM10; VOC)	Southeast (PM10; VOC)

Date/Time	Northwest Location PM10 (µg/m³)	Northwest Location VOC (ppm)	Southeast PM10 (µg/m³)	Southeast VOC (ppm)	Wind Direction	Wind Speed	Upwind	Downwind
08/17/2026 16:50	7.4	0.0100	4.1	0.0100	SSW	1.0	Northwest Location (PM10; VOC)	Southeast (PM10; VOC)
08/17/2026 16:51	6.8	0.0100	4.0	0.0100	WSW	0.8	Northwest Location (PM10; VOC)	Southeast (PM10; VOC)
08/17/2026 16:52	7.5	0.0100	4.6	0.0100	SW	0.6	Northwest Location (PM10; VOC)	Southeast (PM10; VOC)
08/17/2026 16:53	6.3	0.0100	4.7	0.0100	W	0.7	Northwest Location (PM10; VOC)	Southeast (PM10; VOC)
08/17/2026 16:54	6.7	0.0100	4.1	0.0100	SSW	0.4	Northwest Location (PM10; VOC)	Southeast (PM10; VOC)
08/17/2026 16:55	6.2	0.0100	4.2	0.0100	WSW	0.4	Northwest Location (PM10; VOC)	Southeast (PM10; VOC)
08/17/2026 16:56	7.9	0.0100	4.5	0.0100	N	0.3	Northwest Location (PM10; VOC)	Southeast (PM10; VOC)
08/17/2026 16:57	7.4	0.0100	4.6	0.0100	ESE	0.3	Southeast (PM10; VOC)	Northwest Location (PM10; VOC)
08/17/2026 16:58	6.6	0.0100	4.3	0.0100	NE	0.4	Southeast (PM10; VOC)	Northwest Location (PM10; VOC)
08/17/2026 16:59	6.0	0.0100	4.2	0.0100	N	0.3	Northwest Location (PM10; VOC)	Southeast (PM10; VOC)

LANGAN

SITE OBSERVATION REPORT

PROJECT No.: 170933501	**CLIENT:**	**DATE:**	Tuesday, August 18, 2026
PROJECT: 21 Denton Place	2123 Denton LLC Brooklyn, NY 11203	**WEATHER:**	Partly Cloudy, 70.7 – 92.5 ^{0}F Wind: NNW @ 0.3 – 3.4 mph
LOCATION: Brooklyn, New York		**TIME:**	7:00 am – 5:00 PM
NYSDEC SITE ID: 224133		**MONITOR:**	Jenny Samuel

EQUIPMENT:
COMACCHIO MC-15 HT
CAT 314E
Geoprobe 6011DT
Ingersoll Rand 185

PRESENT AT SITE:
Langan: Jenny Samuel
B. Contracting Group: Diego Miguel Jarroo
Visitors: Aaron Schmidt (WSP)

OBSERVATIONS, DISCUSSIONS, TEST RESULTS, ETC.:

Langan observed and documented air quality throughout drilling operations and groundwater amendment injections. Work performed is in accordance with the Interim Remedial Measures Work Plan as approved by the New York State Department of Environmental Conservation (NYSDEC) approval letter dated June 10, 2026.

Site Activities

- B. Contracting Group drilled 2 piles alongside the northern/northeastern wall border.
- B. Contracting Group graded ¾" stone on top of polyethylene sheeting for truck pad entrance.

Material Tracking

- No materials imported/exported

Cc:	D. Winslow, B. Parekh, M. Del Balzo, M. Heye	By:	Jenny Samuel **Langan, D.P.C.**

CAMP Activities

- Langan performed community air monitoring at the perimeter of the site at one upwind and one downwind location during ground-intrusive work. Implementation of the Community Air Monitoring Plan (CAMP) included air monitoring for particulate matter for particulates less than 10 µm in diameter (PM10) and VOCs. No VOCs or particulates exceeded the action levels established in the site-specific CAMP.
- Fugitive dust and odors were not observed leaving the site.

Cc:	D. Winslow, B. Parekh, M. Del Balzo, M. Heye	By:	Jenny Samuel **Langan, D.P.C.**

Site Photographs



Photo 1: B. Contracting Group drilling piles along northern wall.



Photo 2: B. Contracting Group grading ¾" stone in northern part of site for truck pad.

Cc:	D. Winslow, B. Parekh, M. Del Balzo, M. Heye	By:	Jenny Samuel
			Langan, D.P.C.

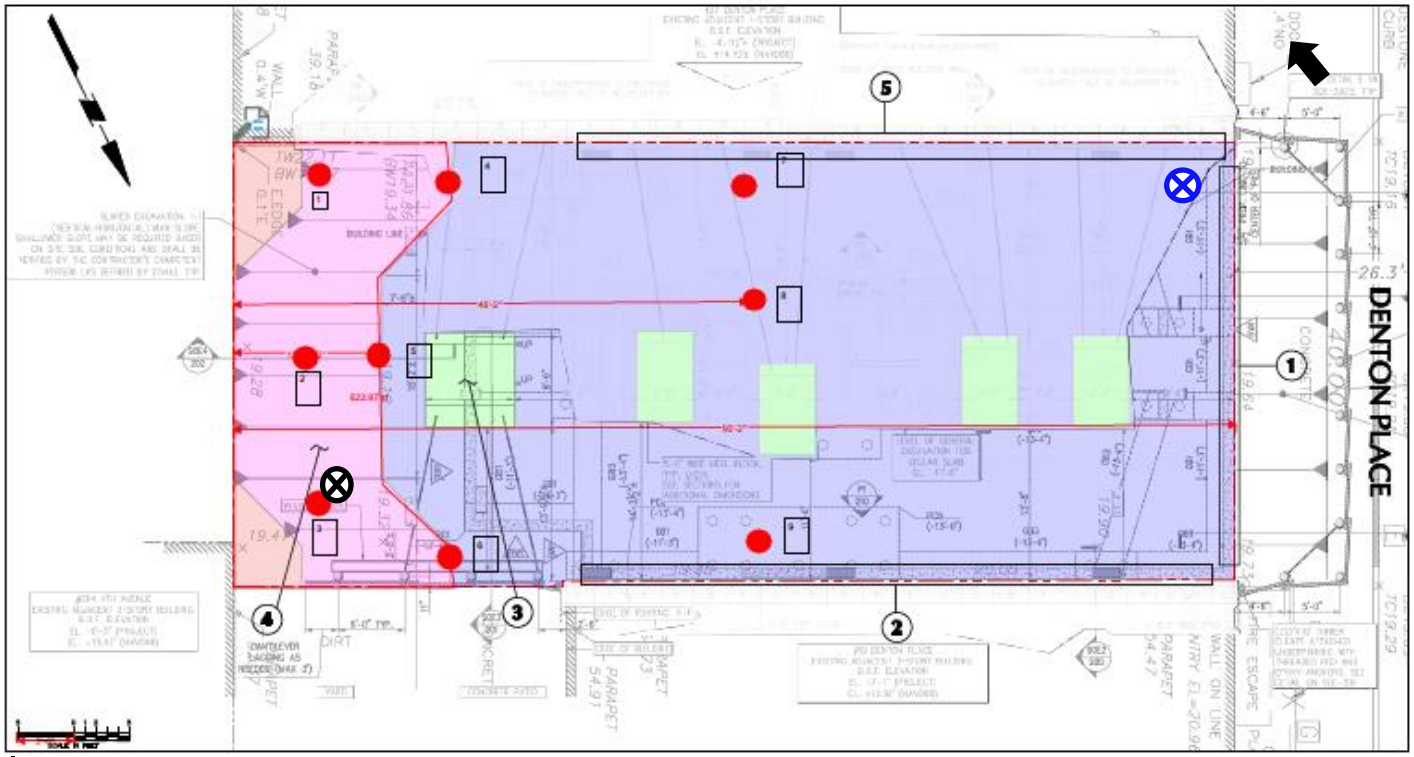

Legend:

Upwind CAMP Station

Downwind CAMP Station

Prevailing Wind Direction

Cc:	D. Winslow, B. Parekh, M. Del Balzo, M. Heye	By:	Jenny Samuel
			Langan, D.P.C.



Cc:	D. Winslow, B. Parekh, M. Del Balzo, M. Heye	By:	Jenny Samuel
			Langan, D.P.C.

LANGAN	Site Contribution v7.1.26 Report	170933501 - 21 Denton Pl - SQ-73246	
		Report Period	
		From:	08/18/2026 07:00
		To:	08/18/2026 17:00
		PM10 Action Level:	150 µg/m³
		VOC Action Level:	5 ppm

Daily Environmental Summary	Temp (°F)	Relative Humidity (%)	Barometer (inHg)	Wind Speed (mph)	Prevailing Wind Direction
08/18/2026	70.7 - 92.5	53.7 - 96.5	29.9 - 30.6	0.3 - 3.4	NNW

Daily Monitoring Summary	PM10 (µg/m³)	Time	VOC (ppm)	Time
Min Contribution (15 min avg.) - 8/18/2026	0.0	07:07	0.0000	07:07
Max Contribution (15 min avg.) - 8/18/2026	13.4	14:32	0.0100	07:26
Daily Avg. Contribution (15 min avg.) - 8/18/2026	1.2	-	0.0027	-

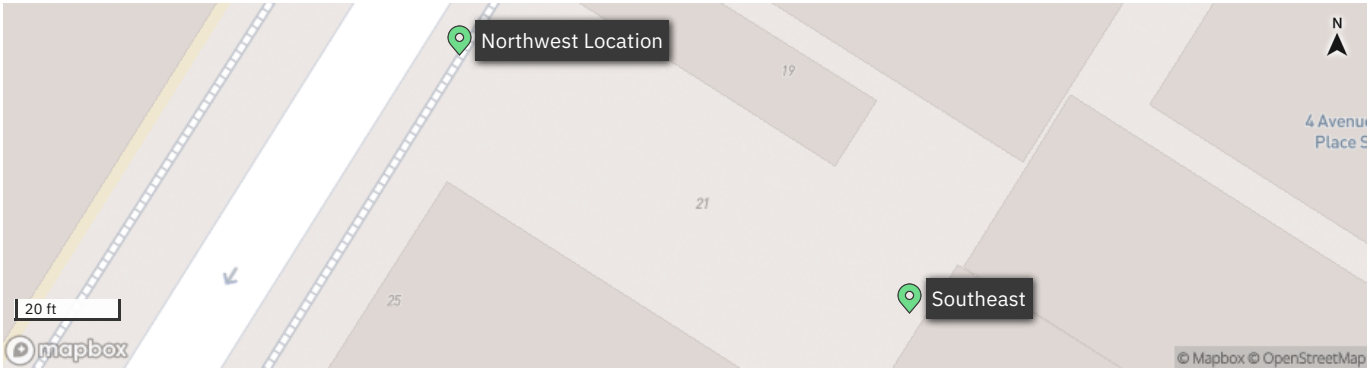

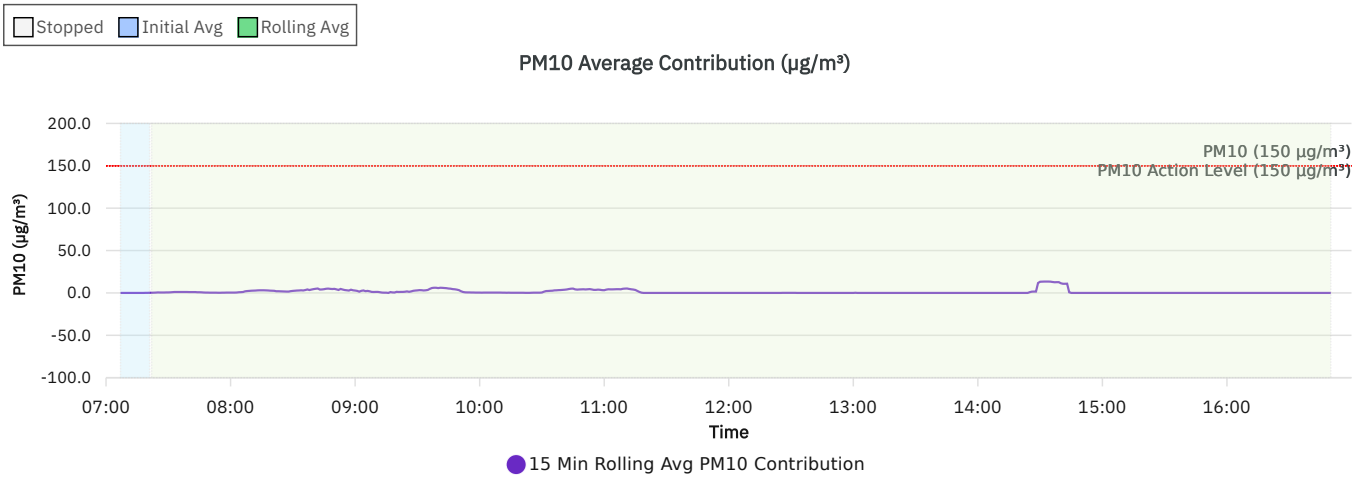

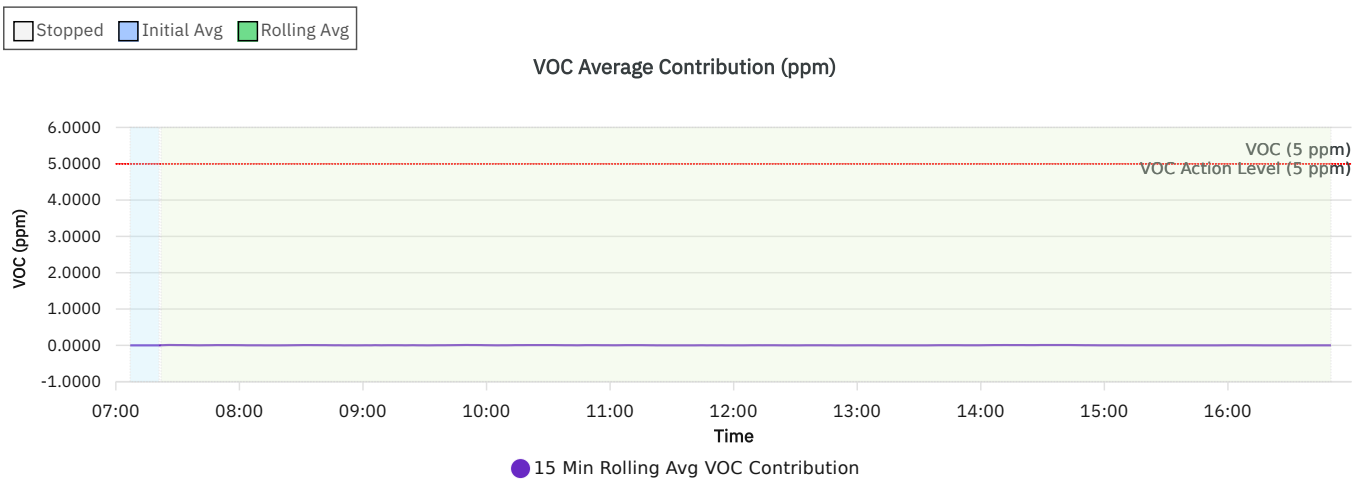

Wind rose (mph)

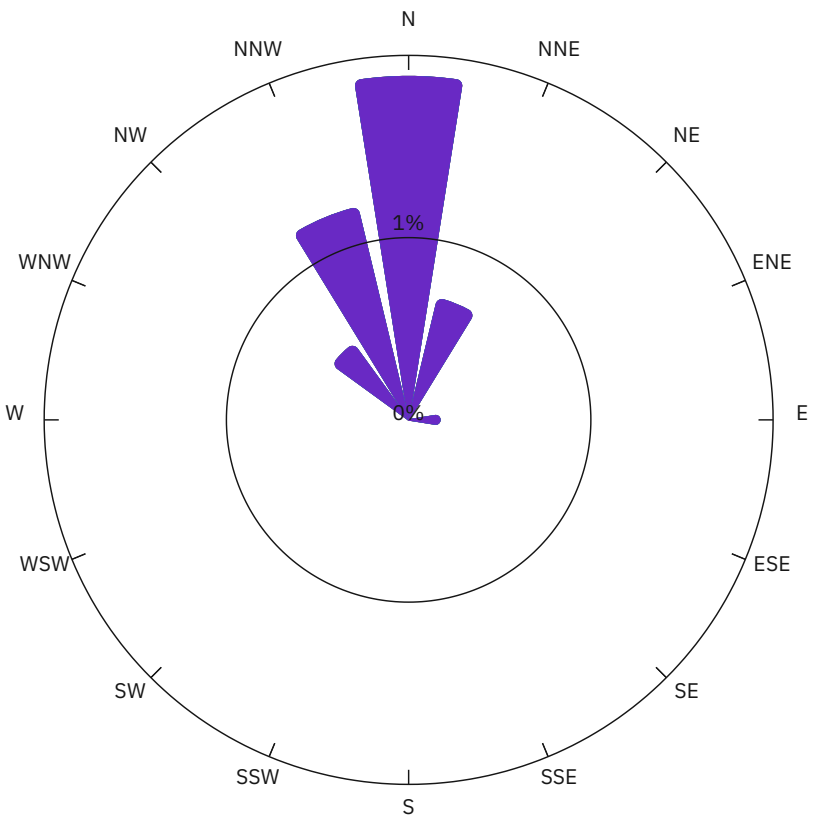

WS (mph)	Time
< 2	4.5%
2-4	0.0%
4-6	0.0%
6-8	0.0%
>= 8	0.0%
calm	95.5%

Northwest Location

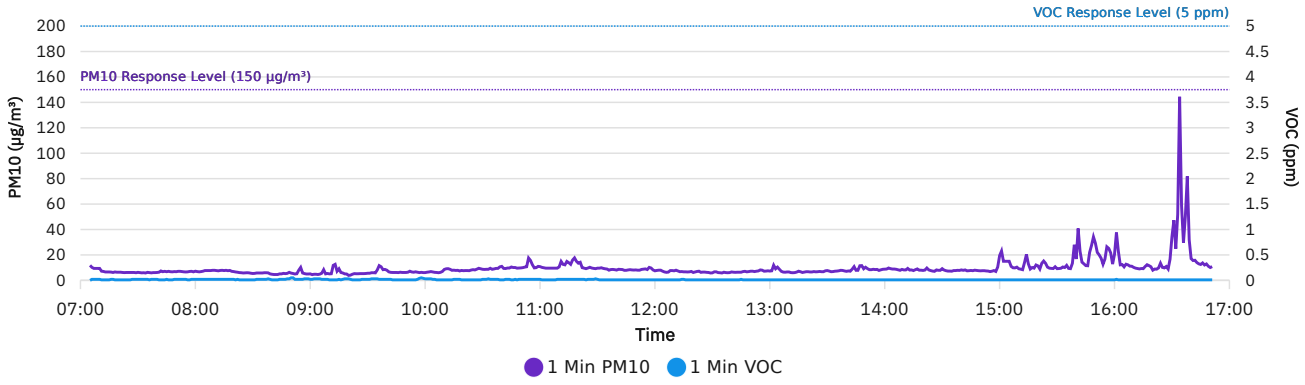

Southeast

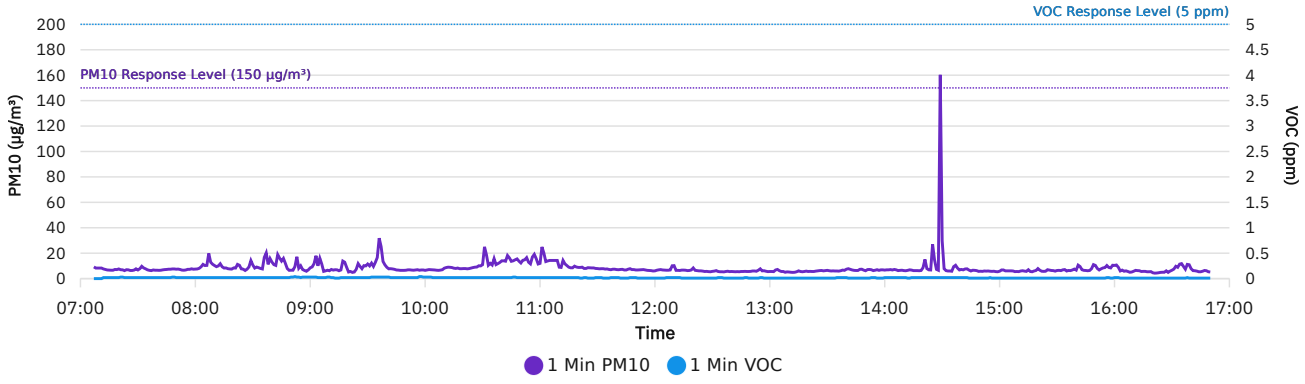

DER-10 Summary: 15 Min Rolling Avg Data

Date/Time	Average Upwind PM10 (µg/m³)	Average Downwind PM10 (µg/m³)	Average Contribution PM10 (µg/m³)	Average Upwind VOC (ppm)	Average Downwind VOC (ppm)	Average Contribution VOC (ppm)	Wind Speed	Wind Direction
8/18/2026 07:07	9.4	9.2	0.0	0.0200	0.0000	0.0000	0.2	NW
8/18/2026 07:08	9.4	8.8	0.0	0.0200	0.0000	0.0000	0.2	NW
8/18/2026 07:09	9.4	8.6	0.0	0.0200	0.0000	0.0000	0.2	NW
8/18/2026 07:10	9.4	8.6	0.0	0.0200	0.0000	0.0000	0.2	NW
8/18/2026 07:11	9.0	8.5	0.0	0.0180	0.0000	0.0000	0.2	NW
8/18/2026 07:12	8.6	8.4	0.0	0.0167	0.0033	0.0000	0.2	WNW
8/18/2026 07:13	8.4	8.2	0.0	0.0157	0.0057	0.0000	0.2	WNW
8/18/2026 07:14	8.2	8.0	0.0	0.0150	0.0075	0.0000	0.2	W
8/18/2026 07:15	8.0	7.9	0.0	0.0144	0.0089	0.0000	0.2	W
8/18/2026 07:16	7.8	7.7	0.0	0.0150	0.0100	0.0000	0.2	WSW
8/18/2026 07:17	7.7	7.6	0.0	0.0155	0.0109	0.0000	0.2	W
8/18/2026 07:18	7.6	7.6	0.0	0.0150	0.0117	0.0000	0.2	NNW
8/18/2026 07:19	7.5	7.6	0.1	0.0146	0.0123	0.0000	0.2	W
8/18/2026 07:20	7.4	7.6	0.1	0.0143	0.0129	0.0000	0.2	WNW
8/18/2026 07:21	7.4	7.5	0.2	0.0140	0.0140	0.0000	0.2	NW
8/18/2026 07:22	7.1	7.4	0.2	0.0133	0.0160	0.0027	0.2	N
8/18/2026 07:23	6.9	7.2	0.3	0.0127	0.0173	0.0047	0.2	NW
8/18/2026 07:24	6.7	7.1	0.4	0.0120	0.0187	0.0067	0.2	NNW
8/18/2026 07:25	6.5	7.1	0.6	0.0113	0.0200	0.0087	0.2	NNW
8/18/2026 07:26	6.4	6.9	0.5	0.0113	0.0213	0.0100	0.3	NNW
8/18/2026 07:27	6.4	6.8	0.5	0.0120	0.0213	0.0093	0.2	N
8/18/2026 07:28	6.3	6.8	0.5	0.0127	0.0213	0.0087	0.2	WNW
8/18/2026 07:29	6.3	6.9	0.6	0.0133	0.0213	0.0080	0.2	NW
8/18/2026 07:30	6.3	6.9	0.6	0.0140	0.0213	0.0073	0.2	W
8/18/2026 07:31	6.3	7.0	0.7	0.0140	0.0213	0.0073	0.2	WNW
8/18/2026 07:32	6.2	7.2	0.9	0.0140	0.0213	0.0073	0.2	NW
8/18/2026 07:33	6.2	7.3	1.1	0.0147	0.0213	0.0067	0.2	WNW
8/18/2026 07:34	6.2	7.3	1.1	0.0153	0.0213	0.0060	0.2	NNW
8/18/2026 07:35	6.1	7.2	1.1	0.0160	0.0213	0.0053	0.2	NNE
8/18/2026 07:36	6.1	7.2	1.1	0.0160	0.0207	0.0047	0.2	NNE
8/18/2026 07:37	6.1	7.2	1.1	0.0167	0.0200	0.0033	0.2	WNW

Date/Time	Average Upwind PM10 (µg/m³)	Average Downwind PM10 (µg/m³)	Average Contribution PM10 (µg/m³)	Average Upwind VOC (ppm)	Average Downwind VOC (ppm)	Average Contribution VOC (ppm)	Wind Speed	Wind Direction
8/18/2026 07:38	6.1	7.2	1.1	0.0173	0.0200	0.0027	0.2	NNW
8/18/2026 07:39	6.1	7.2	1.1	0.0180	0.0200	0.0020	0.3	N
8/18/2026 07:40	6.1	7.2	1.0	0.0187	0.0200	0.0013	0.3	NNW
8/18/2026 07:41	6.1	7.2	1.0	0.0187	0.0200	0.0013	0.3	NNW
8/18/2026 07:42	6.2	7.2	1.0	0.0180	0.0200	0.0020	0.3	N
8/18/2026 07:43	6.2	7.2	1.0	0.0173	0.0200	0.0027	0.3	N
8/18/2026 07:44	6.3	7.2	0.8	0.0167	0.0200	0.0033	0.3	NNW
8/18/2026 07:45	6.3	7.2	0.8	0.0167	0.0200	0.0033	0.3	N
8/18/2026 07:46	6.4	7.1	0.7	0.0160	0.0200	0.0040	0.3	WNW
8/18/2026 07:47	6.5	7.0	0.5	0.0153	0.0200	0.0047	0.3	NW
8/18/2026 07:48	6.5	6.9	0.4	0.0147	0.0207	0.0060	0.3	WNW
8/18/2026 07:49	6.6	6.9	0.4	0.0147	0.0213	0.0067	0.3	NW
8/18/2026 07:50	6.6	7.0	0.3	0.0147	0.0213	0.0067	0.3	WNW
8/18/2026 07:51	6.7	7.0	0.3	0.0153	0.0213	0.0060	0.3	W
8/18/2026 07:52	6.8	7.1	0.3	0.0153	0.0213	0.0060	0.3	W
8/18/2026 07:53	6.8	7.1	0.3	0.0153	0.0213	0.0060	0.3	W
8/18/2026 07:54	6.9	7.1	0.2	0.0153	0.0213	0.0060	0.2	NNE
8/18/2026 07:55	6.9	7.1	0.2	0.0153	0.0213	0.0060	0.2	NNW
8/18/2026 07:56	6.9	7.2	0.3	0.0153	0.0213	0.0060	0.2	NNE
8/18/2026 07:57	6.9	7.2	0.3	0.0153	0.0213	0.0060	0.2	N
8/18/2026 07:58	6.9	7.3	0.4	0.0160	0.0213	0.0053	0.2	N
8/18/2026 07:59	6.9	7.3	0.4	0.0167	0.0213	0.0047	0.3	N
8/18/2026 08:00	6.9	7.3	0.4	0.0167	0.0213	0.0047	0.3	NNE
8/18/2026 08:01	6.9	7.3	0.4	0.0173	0.0213	0.0040	0.3	N
8/18/2026 08:02	6.9	7.3	0.4	0.0180	0.0213	0.0033	0.3	W
8/18/2026 08:03	6.9	7.4	0.5	0.0187	0.0207	0.0020	0.2	SW
8/18/2026 08:04	6.9	7.7	0.8	0.0187	0.0200	0.0013	0.2	N
8/18/2026 08:05	7.0	7.9	0.9	0.0187	0.0200	0.0013	0.3	NW
8/18/2026 08:06	7.0	8.1	1.1	0.0187	0.0200	0.0013	0.3	NNW
8/18/2026 08:07	7.1	8.9	1.9	0.0187	0.0200	0.0013	0.3	N
8/18/2026 08:08	7.1	9.3	2.2	0.0187	0.0200	0.0013	0.3	NNW

Date/Time	Average Upwind PM10 (µg/m³)	Average Downwind PM10 (µg/m³)	Average Contribution PM10 (µg/m³)	Average Upwind VOC (ppm)	Average Downwind VOC (ppm)	Average Contribution VOC (ppm)	Wind Speed	Wind Direction
8/18/2026 08:09	7.2	9.6	2.4	0.0187	0.0200	0.0013	0.3	NW
8/18/2026 08:10	7.3	9.9	2.6	0.0187	0.0200	0.0013	0.3	SW
8/18/2026 08:11	7.4	10.0	2.7	0.0193	0.0200	0.0007	0.3	WSW
8/18/2026 08:12	7.4	10.2	2.8	0.0200	0.0200	0.0000	0.3	N
8/18/2026 08:13	7.4	10.5	3.0	0.0200	0.0200	0.0000	0.3	NNW
8/18/2026 08:14	7.5	10.6	3.1	0.0200	0.0200	0.0000	0.3	NNE
8/18/2026 08:15	7.5	10.7	3.1	0.0200	0.0200	0.0000	0.3	NW
8/18/2026 08:16	7.6	10.7	3.1	0.0200	0.0200	0.0000	0.2	NNW
8/18/2026 08:17	7.7	10.7	3.0	0.0200	0.0200	0.0000	0.2	WSW
8/18/2026 08:18	7.7	10.6	2.9	0.0200	0.0200	0.0000	0.2	NE
8/18/2026 08:19	7.7	10.4	2.7	0.0200	0.0200	0.0000	0.3	NNW
8/18/2026 08:20	7.6	10.2	2.6	0.0200	0.0200	0.0000	0.2	WSW
8/18/2026 08:21	7.6	10.1	2.5	0.0193	0.0200	0.0007	0.2	N
8/18/2026 08:22	7.5	9.5	2.0	0.0193	0.0200	0.0007	0.2	N
8/18/2026 08:23	7.4	9.4	2.0	0.0187	0.0200	0.0013	0.2	N
8/18/2026 08:24	7.2	9.1	1.9	0.0180	0.0200	0.0020	0.3	N
8/18/2026 08:25	7.1	8.9	1.8	0.0173	0.0200	0.0027	0.3	N
8/18/2026 08:26	7.0	8.7	1.7	0.0167	0.0200	0.0033	0.4	N
8/18/2026 08:27	6.9	8.5	1.6	0.0160	0.0200	0.0040	0.3	NNE
8/18/2026 08:28	6.8	8.4	1.6	0.0153	0.0200	0.0047	0.3	N
8/18/2026 08:29	6.6	8.7	2.1	0.0147	0.0200	0.0053	0.3	WNW
8/18/2026 08:30	6.5	8.9	2.4	0.0140	0.0200	0.0060	0.4	N
8/18/2026 08:31	6.3	8.8	2.6	0.0133	0.0200	0.0067	0.4	N
8/18/2026 08:32	6.2	8.9	2.8	0.0133	0.0200	0.0067	0.4	N
8/18/2026 08:33	6.1	9.0	2.9	0.0133	0.0200	0.0067	0.5	NNW
8/18/2026 08:34	6.0	9.0	3.1	0.0133	0.0200	0.0067	0.5	NNE
8/18/2026 08:35	6.0	8.9	2.9	0.0133	0.0200	0.0067	0.5	NE
8/18/2026 08:36	6.0	9.4	3.4	0.0140	0.0200	0.0060	0.5	NNE
8/18/2026 08:37	5.9	10.0	4.1	0.0140	0.0200	0.0060	0.5	NNE
8/18/2026 08:38	6.3	9.7	3.4	0.0147	0.0207	0.0060	0.4	SSW
8/18/2026 08:39	6.2	10.3	4.0	0.0153	0.0207	0.0053	0.4	W

Date/Time	Average Upwind PM10 (µg/m³)	Average Downwind PM10 (µg/m³)	Average Contribution PM10 (µg/m³)	Average Upwind VOC (ppm)	Average Downwind VOC (ppm)	Average Contribution VOC (ppm)	Wind Speed	Wind Direction
8/18/2026 08:40	6.2	10.6	4.5	0.0153	0.0207	0.0053	0.4	NNW
8/18/2026 08:41	6.1	10.9	4.9	0.0153	0.0207	0.0053	0.4	NNE
8/18/2026 08:42	6.0	11.1	5.2	0.0153	0.0207	0.0053	0.3	N
8/18/2026 08:43	6.8	10.8	4.0	0.0160	0.0200	0.0040	0.3	SSW
8/18/2026 08:44	6.8	11.0	4.1	0.0167	0.0200	0.0033	0.3	N
8/18/2026 08:45	6.8	11.2	4.4	0.0173	0.0200	0.0027	0.3	NW
8/18/2026 08:46	6.8	11.7	4.9	0.0180	0.0200	0.0020	0.3	WNW
8/18/2026 08:47	6.8	11.9	5.1	0.0180	0.0200	0.0020	0.2	N
8/18/2026 08:48	6.9	11.7	4.8	0.0180	0.0207	0.0027	0.2	NNE
8/18/2026 08:49	6.9	11.6	4.6	0.0187	0.0207	0.0020	0.2	N
8/18/2026 08:50	6.8	11.6	4.8	0.0207	0.0213	0.0007	0.2	NW
8/18/2026 08:51	6.8	10.9	4.2	0.0227	0.0220	0.0000	0.3	NNW
8/18/2026 08:52	6.7	10.2	3.5	0.0227	0.0233	0.0007	0.3	N
8/18/2026 08:53	6.3	11.0	4.7	0.0227	0.0233	0.0007	0.3	NW
8/18/2026 08:54	6.5	10.5	4.0	0.0227	0.0240	0.0013	0.4	N
8/18/2026 08:55	6.9	10.3	3.4	0.0233	0.0240	0.0007	0.4	NW
8/18/2026 08:56	6.9	10.0	3.1	0.0240	0.0247	0.0007	0.4	NNW
8/18/2026 08:57	7.0	9.7	2.8	0.0253	0.0253	0.0000	0.4	NNW
8/18/2026 08:58	6.1	9.8	3.8	0.0260	0.0267	0.0007	0.4	NNE
8/18/2026 08:59	6.1	9.2	3.1	0.0267	0.0273	0.0007	0.4	N
8/18/2026 09:00	6.1	8.9	2.8	0.0267	0.0280	0.0013	0.5	NNW
8/18/2026 09:01	6.0	8.4	2.4	0.0267	0.0287	0.0020	0.5	NNE
8/18/2026 09:02	6.4	7.9	1.5	0.0273	0.0293	0.0020	0.5	NE
8/18/2026 09:03	6.2	8.8	2.5	0.0280	0.0293	0.0013	0.5	NNW
8/18/2026 09:04	6.1	9.0	2.9	0.0280	0.0293	0.0013	0.5	N
8/18/2026 09:05	6.8	8.9	2.1	0.0260	0.0293	0.0033	0.5	NE
8/18/2026 09:06	6.8	9.2	2.4	0.0240	0.0287	0.0047	0.5	W
8/18/2026 09:07	7.0	9.0	1.9	0.0240	0.0273	0.0033	0.4	WSW
8/18/2026 09:08	7.0	8.2	1.2	0.0240	0.0267	0.0027	0.4	WSW
8/18/2026 09:09	6.9	8.0	1.1	0.0247	0.0260	0.0013	0.4	NNE
8/18/2026 09:10	6.6	7.8	1.2	0.0240	0.0267	0.0027	0.4	NNE

Date/Time	Average Upwind PM10 (µg/m³)	Average Downwind PM10 (µg/m³)	Average Contribution PM10 (µg/m³)	Average Upwind VOC (ppm)	Average Downwind VOC (ppm)	Average Contribution VOC (ppm)	Wind Speed	Wind Direction
8/18/2026 09:11	6.5	7.8	1.2	0.0233	0.0260	0.0027	0.4	N
8/18/2026 09:12	7.0	7.8	0.8	0.0220	0.0253	0.0033	0.4	N
8/18/2026 09:13	7.5	7.9	0.4	0.0207	0.0240	0.0033	0.4	NNE
8/18/2026 09:14	7.6	7.9	0.3	0.0193	0.0227	0.0033	0.3	NE
8/18/2026 09:15	7.7	7.9	0.3	0.0187	0.0220	0.0033	0.3	SSE
8/18/2026 09:16	7.8	7.8	0.0	0.0180	0.0213	0.0033	0.2	SW
8/18/2026 09:17	7.4	8.4	1.0	0.0173	0.0207	0.0033	0.2	SSW
8/18/2026 09:18	7.4	8.0	0.6	0.0173	0.0200	0.0027	0.1	WNW
8/18/2026 09:19	7.4	8.0	0.5	0.0173	0.0200	0.0027	0.1	W
8/18/2026 09:20	6.6	8.0	1.3	0.0180	0.0193	0.0013	0.2	N
8/18/2026 09:21	6.5	7.6	1.1	0.0180	0.0193	0.0013	0.1	N
8/18/2026 09:22	6.3	7.5	1.2	0.0173	0.0193	0.0020	0.2	N
8/18/2026 09:23	6.3	7.5	1.2	0.0167	0.0193	0.0027	0.2	N
8/18/2026 09:24	6.2	7.6	1.4	0.0153	0.0193	0.0040	0.2	NNW
8/18/2026 09:25	6.2	8.0	1.8	0.0153	0.0187	0.0033	0.2	NNE
8/18/2026 09:26	6.5	7.8	1.3	0.0160	0.0180	0.0020	0.2	NE
8/18/2026 09:27	6.1	7.9	1.8	0.0167	0.0180	0.0013	0.2	N
8/18/2026 09:28	5.6	8.1	2.5	0.0173	0.0187	0.0013	0.2	N
8/18/2026 09:29	5.5	8.3	2.8	0.0180	0.0193	0.0013	0.2	NW
8/18/2026 09:30	5.5	8.5	3.0	0.0187	0.0193	0.0007	0.2	WNW
8/18/2026 09:31	5.4	8.7	3.3	0.0193	0.0193	0.0000	0.3	NNW
8/18/2026 09:32	5.4	8.6	3.2	0.0200	0.0200	0.0000	0.3	NNW
8/18/2026 09:33	5.5	8.4	2.9	0.0200	0.0207	0.0007	0.3	NNW
8/18/2026 09:34	5.5	8.6	3.1	0.0200	0.0213	0.0013	0.4	NNW
8/18/2026 09:35	5.8	9.4	3.5	0.0200	0.0220	0.0020	0.4	NNW
8/18/2026 09:36	6.3	11.1	4.8	0.0200	0.0227	0.0027	0.4	NW
8/18/2026 09:37	6.7	12.5	5.8	0.0207	0.0233	0.0027	0.4	N
8/18/2026 09:38	6.9	13.0	6.1	0.0213	0.0240	0.0027	0.4	N
8/18/2026 09:39	7.2	13.3	6.1	0.0220	0.0247	0.0027	0.4	N
8/18/2026 09:40	7.3	13.1	5.7	0.0227	0.0253	0.0027	0.5	N
8/18/2026 09:41	7.2	13.2	6.1	0.0227	0.0267	0.0040	0.5	N

Date/Time	Average Upwind PM10 (µg/m³)	Average Downwind PM10 (µg/m³)	Average Contribution PM10 (µg/m³)	Average Upwind VOC (ppm)	Average Downwind VOC (ppm)	Average Contribution VOC (ppm)	Wind Speed	Wind Direction
8/18/2026 09:42	7.2	13.2	6.0	0.0227	0.0267	0.0040	0.5	NW
8/18/2026 09:43	7.3	13.1	5.8	0.0220	0.0267	0.0047	0.4	WSW
8/18/2026 09:44	7.3	12.9	5.6	0.0213	0.0267	0.0053	0.4	WSW
8/18/2026 09:45	7.4	12.6	5.2	0.0207	0.0267	0.0060	0.4	NW
8/18/2026 09:46	7.4	12.4	5.0	0.0200	0.0267	0.0067	0.4	NNW
8/18/2026 09:47	7.4	12.0	4.5	0.0187	0.0260	0.0073	0.4	N
8/18/2026 09:48	7.4	11.8	4.3	0.0173	0.0253	0.0080	0.3	WNW
8/18/2026 09:49	7.5	11.3	3.9	0.0160	0.0247	0.0087	0.3	NW
8/18/2026 09:50	7.3	10.7	3.3	0.0147	0.0240	0.0093	0.3	NNE
8/18/2026 09:51	7.0	9.0	2.0	0.0140	0.0233	0.0093	0.3	N
8/18/2026 09:52	6.7	7.8	1.1	0.0140	0.0220	0.0080	0.3	NE
8/18/2026 09:53	6.6	7.4	0.7	0.0133	0.0213	0.0080	0.3	NNE
8/18/2026 09:54	6.5	7.1	0.6	0.0127	0.0207	0.0080	0.3	N
8/18/2026 09:55	6.4	6.9	0.6	0.0120	0.0200	0.0080	0.3	NNW
8/18/2026 09:56	6.4	6.9	0.5	0.0120	0.0193	0.0073	0.3	NNW
8/18/2026 09:57	6.4	6.8	0.5	0.0133	0.0207	0.0073	0.4	NNW
8/18/2026 09:58	6.4	6.8	0.4	0.0160	0.0220	0.0060	0.4	NNW
8/18/2026 09:59	6.4	6.7	0.4	0.0180	0.0227	0.0047	0.5	NNW
8/18/2026 10:00	6.4	6.7	0.4	0.0193	0.0233	0.0040	0.5	NNW
8/18/2026 10:01	6.4	6.7	0.3	0.0207	0.0240	0.0033	0.5	N
8/18/2026 10:02	6.4	6.8	0.4	0.0220	0.0247	0.0027	0.5	N
8/18/2026 10:03	6.4	6.8	0.4	0.0233	0.0253	0.0020	0.5	NNW
8/18/2026 10:04	6.5	6.8	0.4	0.0240	0.0253	0.0013	0.6	NNW
8/18/2026 10:05	6.5	6.8	0.4	0.0247	0.0253	0.0007	0.6	N
8/18/2026 10:06	6.4	6.8	0.4	0.0247	0.0253	0.0007	0.6	N
8/18/2026 10:07	6.4	6.8	0.4	0.0240	0.0260	0.0020	0.6	N
8/18/2026 10:08	6.4	6.8	0.4	0.0240	0.0260	0.0020	0.6	N
8/18/2026 10:09	6.4	6.8	0.4	0.0240	0.0260	0.0020	0.6	NNW
8/18/2026 10:10	6.5	6.9	0.4	0.0240	0.0260	0.0020	0.6	NNW
8/18/2026 10:11	6.7	7.0	0.3	0.0233	0.0260	0.0027	0.5	N
8/18/2026 10:12	6.9	7.2	0.3	0.0213	0.0247	0.0033	0.5	N

Date/Time	Average Upwind PM10 (µg/m³)	Average Downwind PM10 (µg/m³)	Average Contribution PM10 (µg/m³)	Average Upwind VOC (ppm)	Average Downwind VOC (ppm)	Average Contribution VOC (ppm)	Wind Speed	Wind Direction
8/18/2026 10:13	7.1	7.3	0.2	0.0187	0.0233	0.0047	0.5	N
8/18/2026 10:14	7.2	7.4	0.3	0.0167	0.0227	0.0060	0.5	N
8/18/2026 10:15	7.3	7.5	0.2	0.0160	0.0220	0.0060	0.5	N
8/18/2026 10:16	7.4	7.6	0.2	0.0153	0.0213	0.0060	0.5	NNW
8/18/2026 10:17	7.5	7.7	0.2	0.0147	0.0207	0.0060	0.5	NW
8/18/2026 10:18	7.5	7.8	0.2	0.0140	0.0200	0.0060	0.5	W
8/18/2026 10:19	7.6	7.8	0.2	0.0133	0.0200	0.0067	0.5	WNW
8/18/2026 10:20	7.7	7.9	0.2	0.0127	0.0200	0.0073	0.5	N
8/18/2026 10:21	7.8	8.0	0.2	0.0127	0.0200	0.0073	0.5	NNW
8/18/2026 10:22	7.9	8.1	0.1	0.0127	0.0200	0.0073	0.5	NNW
8/18/2026 10:23	8.0	8.1	0.1	0.0127	0.0200	0.0073	0.5	NNW
8/18/2026 10:24	8.1	8.2	0.1	0.0127	0.0200	0.0073	0.5	WNW
8/18/2026 10:25	8.1	8.3	0.2	0.0127	0.0200	0.0073	0.4	WSW
8/18/2026 10:26	8.0	8.3	0.3	0.0127	0.0200	0.0073	0.4	WNW
8/18/2026 10:27	8.0	8.3	0.3	0.0127	0.0200	0.0073	0.4	NNW
8/18/2026 10:28	8.0	8.4	0.3	0.0127	0.0200	0.0073	0.4	N
8/18/2026 10:29	8.1	8.4	0.3	0.0127	0.0200	0.0073	0.5	NNW
8/18/2026 10:30	8.2	8.6	0.5	0.0127	0.0200	0.0073	0.5	N
8/18/2026 10:31	8.2	9.8	1.5	0.0127	0.0200	0.0073	0.4	NNW
8/18/2026 10:32	8.3	10.5	2.2	0.0127	0.0200	0.0073	0.4	NNW
8/18/2026 10:33	8.3	10.6	2.3	0.0133	0.0200	0.0067	0.5	N
8/18/2026 10:34	8.5	10.9	2.5	0.0140	0.0200	0.0060	0.5	NNW
8/18/2026 10:35	8.5	11.1	2.6	0.0147	0.0200	0.0053	0.5	N
8/18/2026 10:36	8.6	11.6	3.0	0.0153	0.0200	0.0047	0.5	N
8/18/2026 10:37	8.7	11.8	3.1	0.0160	0.0200	0.0040	0.5	NNW
8/18/2026 10:38	8.8	12.1	3.3	0.0167	0.0200	0.0033	0.6	N
8/18/2026 10:39	9.0	12.4	3.4	0.0167	0.0200	0.0033	0.6	N
8/18/2026 10:40	9.2	12.7	3.6	0.0167	0.0200	0.0033	0.7	N
8/18/2026 10:41	9.3	13.1	3.8	0.0167	0.0200	0.0033	0.7	NNW
8/18/2026 10:42	9.3	13.4	4.1	0.0173	0.0200	0.0027	0.7	N
8/18/2026 10:43	9.3	13.9	4.6	0.0180	0.0200	0.0020	0.7	N

Date/Time	Average Upwind PM10 (µg/m³)	Average Downwind PM10 (µg/m³)	Average Contribution PM10 (µg/m³)	Average Upwind VOC (ppm)	Average Downwind VOC (ppm)	Average Contribution VOC (ppm)	Wind Speed	Wind Direction
8/18/2026 10:44	9.3	14.3	5.0	0.0187	0.0200	0.0013	0.7	N
8/18/2026 10:45	9.5	14.5	5.1	0.0180	0.0200	0.0020	0.8	N
8/18/2026 10:46	9.6	13.8	4.2	0.0173	0.0207	0.0033	0.8	N
8/18/2026 10:47	9.7	13.5	3.9	0.0173	0.0213	0.0040	0.8	N
8/18/2026 10:48	9.7	13.9	4.1	0.0160	0.0213	0.0053	0.8	NNE
8/18/2026 10:49	9.7	14.0	4.2	0.0160	0.0213	0.0053	0.8	NNW
8/18/2026 10:50	9.8	14.1	4.3	0.0160	0.0213	0.0053	0.8	N
8/18/2026 10:51	9.9	14.0	4.1	0.0160	0.0213	0.0053	0.7	NNE
8/18/2026 10:52	10.0	14.2	4.3	0.0160	0.0213	0.0053	0.7	N
8/18/2026 10:53	10.0	14.6	4.5	0.0160	0.0213	0.0053	0.7	N
8/18/2026 10:54	10.5	14.6	4.1	0.0167	0.0213	0.0047	0.7	N
8/18/2026 10:55	10.8	14.4	3.6	0.0173	0.0213	0.0040	0.6	WNW
8/18/2026 10:56	11.0	14.6	3.6	0.0180	0.0213	0.0033	0.6	NNW
8/18/2026 10:57	11.0	15.0	3.9	0.0180	0.0213	0.0033	0.6	NNW
8/18/2026 10:58	11.1	14.8	3.7	0.0180	0.0213	0.0033	0.6	NNW
8/18/2026 10:59	11.2	14.5	3.3	0.0180	0.0213	0.0033	0.6	NNE
8/18/2026 11:00	11.2	14.4	3.2	0.0187	0.0213	0.0027	0.5	NNW
8/18/2026 11:01	11.2	15.1	3.9	0.0187	0.0207	0.0020	0.5	NNW
8/18/2026 11:02	11.2	15.5	4.3	0.0180	0.0200	0.0020	0.5	NNW
8/18/2026 11:03	11.2	15.3	4.2	0.0180	0.0200	0.0020	0.5	N
8/18/2026 11:04	11.2	15.3	4.2	0.0173	0.0200	0.0027	0.5	NNW
8/18/2026 11:05	11.1	15.5	4.3	0.0167	0.0200	0.0033	0.5	NNW
8/18/2026 11:06	11.1	15.5	4.4	0.0160	0.0200	0.0040	0.5	NNW
8/18/2026 11:07	11.1	15.4	4.4	0.0153	0.0200	0.0047	0.5	N
8/18/2026 11:08	11.0	15.3	4.3	0.0147	0.0200	0.0053	0.5	NNE
8/18/2026 11:09	10.4	15.4	4.9	0.0147	0.0200	0.0053	0.5	N
8/18/2026 11:10	10.1	15.2	5.1	0.0147	0.0200	0.0053	0.5	N
8/18/2026 11:11	9.9	15.1	5.2	0.0147	0.0200	0.0053	0.4	ENE
8/18/2026 11:12	10.1	14.8	4.7	0.0147	0.0200	0.0053	0.4	WSW
8/18/2026 11:13	10.2	14.5	4.3	0.0147	0.0200	0.0053	0.4	NW
8/18/2026 11:14	10.5	14.4	4.0	0.0147	0.0200	0.0053	0.4	NW

Date/Time	Average Upwind PM10 (µg/m³)	Average Downwind PM10 (µg/m³)	Average Contribution PM10 (µg/m³)	Average Upwind VOC (ppm)	Average Downwind VOC (ppm)	Average Contribution VOC (ppm)	Wind Speed	Wind Direction
8/18/2026 11:15	10.7	14.2	3.5	0.0147	0.0200	0.0053	0.4	N
8/18/2026 11:16	10.8	13.1	2.3	0.0153	0.0200	0.0047	0.4	NW
8/18/2026 11:17	11.2	12.3	1.1	0.0160	0.0200	0.0040	0.4	NW
8/18/2026 11:18	11.8	12.1	0.3	0.0167	0.0200	0.0033	0.4	NNW
8/18/2026 11:19	12.1	11.8	0.0	0.0173	0.0200	0.0027	0.4	NW
8/18/2026 11:20	12.4	11.4	0.0	0.0180	0.0200	0.0020	0.4	N
8/18/2026 11:21	12.4	11.4	0.0	0.0180	0.0200	0.0020	0.3	ENE
8/18/2026 11:22	12.4	11.1	0.0	0.0187	0.0193	0.0007	0.3	W
8/18/2026 11:23	12.4	10.6	0.0	0.0193	0.0193	0.0000	0.3	WNW
8/18/2026 11:24	12.4	10.2	0.0	0.0187	0.0193	0.0007	0.3	NNW
8/18/2026 11:25	12.3	10.2	0.0	0.0187	0.0187	0.0000	0.3	NW
8/18/2026 11:26	12.4	9.8	0.0	0.0187	0.0180	0.0000	0.4	N
8/18/2026 11:27	12.2	9.4	0.0	0.0187	0.0173	0.0000	0.4	NNW
8/18/2026 11:28	12.0	9.1	0.0	0.0187	0.0167	0.0000	0.4	NNE
8/18/2026 11:29	11.6	9.0	0.0	0.0193	0.0167	0.0000	0.4	NNW
8/18/2026 11:30	11.4	8.9	0.0	0.0193	0.0167	0.0000	0.4	NNE
8/18/2026 11:31	11.2	8.9	0.0	0.0187	0.0167	0.0000	0.4	NNW
8/18/2026 11:32	10.7	8.8	0.0	0.0180	0.0167	0.0000	0.4	N
8/18/2026 11:33	10.2	8.7	0.0	0.0173	0.0160	0.0000	0.4	NNW
8/18/2026 11:34	9.8	8.6	0.0	0.0167	0.0153	0.0000	0.4	W
8/18/2026 11:35	9.5	8.5	0.0	0.0160	0.0147	0.0000	0.3	N
8/18/2026 11:36	9.4	8.1	0.0	0.0160	0.0140	0.0000	0.3	ENE
8/18/2026 11:37	9.3	7.9	0.0	0.0153	0.0147	0.0000	0.3	NNE
8/18/2026 11:38	9.1	8.0	0.0	0.0153	0.0140	0.0000	0.3	ENE
8/18/2026 11:39	9.0	8.0	0.0	0.0160	0.0133	0.0000	0.3	NNE
8/18/2026 11:40	8.9	7.9	0.0	0.0153	0.0140	0.0000	0.3	W
8/18/2026 11:41	8.8	7.8	0.0	0.0147	0.0147	0.0000	0.3	NW
8/18/2026 11:42	8.7	7.7	0.0	0.0140	0.0147	0.0007	0.3	W
8/18/2026 11:43	8.7	7.7	0.0	0.0133	0.0147	0.0013	0.3	NW
8/18/2026 11:44	8.5	7.7	0.0	0.0120	0.0140	0.0020	0.3	NNE
8/18/2026 11:45	8.4	7.6	0.0	0.0113	0.0133	0.0020	0.3	N

Date/Time	Average Upwind PM10 (µg/m³)	Average Downwind PM10 (µg/m³)	Average Contribution PM10 (µg/m³)	Average Upwind VOC (ppm)	Average Downwind VOC (ppm)	Average Contribution VOC (ppm)	Wind Speed	Wind Direction
8/18/2026 11:46	8.3	7.6	0.0	0.0113	0.0127	0.0013	0.3	NNW
8/18/2026 11:47	8.2	7.6	0.0	0.0120	0.0120	0.0000	0.2	NE
8/18/2026 11:48	8.1	7.6	0.0	0.0120	0.0127	0.0007	0.3	NNW
8/18/2026 11:49	8.0	7.5	0.0	0.0120	0.0133	0.0013	0.3	N
8/18/2026 11:50	7.9	7.6	0.0	0.0127	0.0133	0.0007	0.3	NE
8/18/2026 11:51	7.9	7.5	0.0	0.0127	0.0133	0.0007	0.3	WSW
8/18/2026 11:52	7.8	7.6	0.0	0.0127	0.0127	0.0000	0.2	S
8/18/2026 11:53	7.9	7.5	0.0	0.0120	0.0127	0.0007	0.3	NW
8/18/2026 11:54	8.0	7.4	0.0	0.0113	0.0127	0.0013	0.3	WSW
8/18/2026 11:55	8.1	7.4	0.0	0.0113	0.0120	0.0007	0.3	SW
8/18/2026 11:56	7.9	7.5	0.0	0.0113	0.0113	0.0000	0.2	SE
8/18/2026 11:57	8.0	7.4	0.0	0.0113	0.0113	0.0000	0.2	NNW
8/18/2026 11:58	7.9	7.6	0.0	0.0113	0.0113	0.0000	0.2	S
8/18/2026 11:59	8.0	7.4	0.0	0.0113	0.0113	0.0000	0.1	WSW
8/18/2026 12:00	8.0	7.4	0.0	0.0113	0.0113	0.0000	0.1	SSW
8/18/2026 12:01	7.9	7.4	0.0	0.0113	0.0113	0.0000	0.1	SSW
8/18/2026 12:02	7.8	7.4	0.0	0.0107	0.0113	0.0007	0.2	SSW
8/18/2026 12:03	7.8	7.4	0.0	0.0107	0.0107	0.0000	0.2	WSW
8/18/2026 12:04	7.7	7.4	0.0	0.0107	0.0100	0.0000	0.3	WSW
8/18/2026 12:05	7.7	7.3	0.0	0.0100	0.0100	0.0000	0.3	WSW
8/18/2026 12:06	7.6	7.2	0.0	0.0100	0.0107	0.0007	0.3	NNW
8/18/2026 12:07	7.5	7.2	0.0	0.0100	0.0113	0.0013	0.3	N
8/18/2026 12:08	7.5	7.1	0.0	0.0100	0.0120	0.0020	0.3	N
8/18/2026 12:09	7.4	7.3	0.0	0.0100	0.0127	0.0027	0.2	NNW
8/18/2026 12:10	7.5	7.4	0.0	0.0107	0.0127	0.0020	0.2	NNE
8/18/2026 12:11	7.6	7.3	0.0	0.0107	0.0133	0.0027	0.2	N
8/18/2026 12:12	7.4	7.3	0.0	0.0107	0.0140	0.0033	0.2	N
8/18/2026 12:13	7.4	7.1	0.0	0.0113	0.0140	0.0027	0.2	ENE
8/18/2026 12:14	7.3	7.1	0.0	0.0120	0.0140	0.0020	0.2	NNW
8/18/2026 12:15	7.3	7.1	0.0	0.0120	0.0147	0.0027	0.2	NE
8/18/2026 12:16	7.3	7.1	0.0	0.0120	0.0147	0.0027	0.2	NNW

Date/Time	Average Upwind PM10 (µg/m³)	Average Downwind PM10 (µg/m³)	Average Contribution PM10 (µg/m³)	Average Upwind VOC (ppm)	Average Downwind VOC (ppm)	Average Contribution VOC (ppm)	Wind Speed	Wind Direction
8/18/2026 12:17	7.2	7.0	0.0	0.0120	0.0147	0.0027	0.2	NE
8/18/2026 12:18	7.1	6.9	0.0	0.0120	0.0147	0.0027	0.2	SSW
8/18/2026 12:19	7.1	6.9	0.0	0.0120	0.0147	0.0027	0.3	W
8/18/2026 12:20	7.1	7.0	0.0	0.0120	0.0147	0.0027	0.3	NNE
8/18/2026 12:21	7.1	7.0	0.0	0.0120	0.0140	0.0020	0.3	WNW
8/18/2026 12:22	7.1	7.1	0.0	0.0120	0.0133	0.0013	0.2	SSE
8/18/2026 12:23	7.1	7.0	0.0	0.0120	0.0127	0.0007	0.2	SW
8/18/2026 12:24	7.0	6.8	0.0	0.0120	0.0120	0.0000	0.2	E
8/18/2026 12:25	6.7	6.7	0.0	0.0113	0.0120	0.0007	0.2	NE
8/18/2026 12:26	6.6	6.6	0.1	0.0113	0.0113	0.0000	0.1	WSW
8/18/2026 12:27	6.5	6.6	0.1	0.0113	0.0107	0.0000	0.1	N
8/18/2026 12:28	6.4	6.5	0.1	0.0107	0.0107	0.0000	0.1	NE
8/18/2026 12:29	6.3	6.5	0.1	0.0100	0.0107	0.0007	0.1	ENE
8/18/2026 12:30	6.3	6.4	0.1	0.0100	0.0100	0.0000	0.1	N
8/18/2026 12:31	6.3	6.4	0.1	0.0100	0.0100	0.0000	0.1	WSW
8/18/2026 12:32	6.3	6.4	0.1	0.0100	0.0100	0.0000	0.1	NNW
8/18/2026 12:33	6.3	6.3	0.0	0.0100	0.0107	0.0007	0.2	NW
8/18/2026 12:34	6.2	6.2	0.0	0.0100	0.0113	0.0013	0.2	NW
8/18/2026 12:35	6.2	6.0	0.0	0.0100	0.0120	0.0020	0.2	NW
8/18/2026 12:36	6.2	5.9	0.0	0.0100	0.0120	0.0020	0.2	WSW
8/18/2026 12:37	6.2	5.8	0.0	0.0100	0.0120	0.0020	0.3	NW
8/18/2026 12:38	6.1	5.8	0.0	0.0100	0.0120	0.0020	0.3	NNW
8/18/2026 12:39	6.1	5.8	0.0	0.0100	0.0120	0.0020	0.3	E
8/18/2026 12:40	6.0	5.8	0.0	0.0100	0.0120	0.0020	0.3	NNE
8/18/2026 12:41	6.0	5.9	0.0	0.0100	0.0120	0.0020	0.3	ESE
8/18/2026 12:42	6.0	5.8	0.0	0.0100	0.0120	0.0020	0.3	WSW
8/18/2026 12:43	6.0	5.8	0.0	0.0100	0.0120	0.0020	0.3	W
8/18/2026 12:44	6.1	5.8	0.0	0.0100	0.0120	0.0020	0.3	NW
8/18/2026 12:45	6.1	5.8	0.0	0.0107	0.0120	0.0013	0.3	NW
8/18/2026 12:46	6.1	5.7	0.0	0.0107	0.0120	0.0013	0.4	NW
8/18/2026 12:47	6.2	5.7	0.0	0.0107	0.0127	0.0020	0.3	NNW

Date/Time	Average Upwind PM10 (µg/m³)	Average Downwind PM10 (µg/m³)	Average Contribution PM10 (µg/m³)	Average Upwind VOC (ppm)	Average Downwind VOC (ppm)	Average Contribution VOC (ppm)	Wind Speed	Wind Direction
8/18/2026 12:48	6.1	5.8	0.0	0.0113	0.0120	0.0007	0.3	E
8/18/2026 12:49	6.1	5.9	0.0	0.0113	0.0113	0.0000	0.2	E
8/18/2026 12:50	6.1	6.0	0.0	0.0113	0.0107	0.0000	0.2	NE
8/18/2026 12:51	6.1	6.1	0.0	0.0113	0.0107	0.0000	0.2	NNE
8/18/2026 12:52	6.1	6.1	0.0	0.0113	0.0107	0.0000	0.2	WNW
8/18/2026 12:53	6.2	6.1	0.0	0.0113	0.0107	0.0000	0.2	N
8/18/2026 12:54	6.3	6.2	0.0	0.0113	0.0107	0.0000	0.2	SSW
8/18/2026 12:55	6.5	6.2	0.0	0.0113	0.0113	0.0000	0.2	WNW
8/18/2026 12:56	6.7	6.2	0.0	0.0113	0.0120	0.0007	0.2	WSW
8/18/2026 12:57	6.7	6.3	0.0	0.0113	0.0120	0.0007	0.2	SE
8/18/2026 12:58	6.7	6.4	0.0	0.0113	0.0120	0.0007	0.2	N
8/18/2026 12:59	6.7	6.5	0.0	0.0113	0.0120	0.0007	0.2	NNE
8/18/2026 13:00	6.6	6.6	0.0	0.0107	0.0120	0.0013	0.2	NE
8/18/2026 13:01	6.5	6.7	0.2	0.0107	0.0120	0.0013	0.1	SE
8/18/2026 13:02	6.8	6.7	0.0	0.0107	0.0113	0.0007	0.1	SW
8/18/2026 13:03	7.1	6.7	0.0	0.0100	0.0113	0.0013	0.1	WSW
8/18/2026 13:04	7.2	7.0	0.0	0.0100	0.0113	0.0013	0.1	S
8/18/2026 13:05	7.4	6.9	0.0	0.0100	0.0113	0.0013	0.1	W
8/18/2026 13:06	7.4	6.8	0.0	0.0100	0.0113	0.0013	0.1	WNW
8/18/2026 13:07	7.4	6.8	0.0	0.0100	0.0113	0.0013	0.1	NNW
8/18/2026 13:08	7.4	6.7	0.0	0.0100	0.0113	0.0013	0.1	N
8/18/2026 13:09	7.3	6.6	0.0	0.0100	0.0113	0.0013	0.1	WNW
8/18/2026 13:10	7.2	6.5	0.0	0.0100	0.0107	0.0007	0.1	WSW
8/18/2026 13:11	7.0	6.5	0.0	0.0100	0.0100	0.0000	0.1	NE
8/18/2026 13:12	7.0	6.3	0.0	0.0100	0.0100	0.0000	0.2	NNW
8/18/2026 13:13	6.9	6.3	0.0	0.0100	0.0100	0.0000	0.1	WNW
8/18/2026 13:14	7.0	6.1	0.0	0.0100	0.0100	0.0000	0.1	SW
8/18/2026 13:15	7.1	6.1	0.0	0.0100	0.0100	0.0000	0.2	W
8/18/2026 13:16	7.2	5.9	0.0	0.0100	0.0100	0.0000	0.2	SW
8/18/2026 13:17	6.8	5.9	0.0	0.0100	0.0100	0.0000	0.2	NNW
8/18/2026 13:18	6.6	5.8	0.0	0.0100	0.0100	0.0000	0.2	WNW

Date/Time	Average Upwind PM10 (µg/m³)	Average Downwind PM10 (µg/m³)	Average Contribution PM10 (µg/m³)	Average Upwind VOC (ppm)	Average Downwind VOC (ppm)	Average Contribution VOC (ppm)	Wind Speed	Wind Direction
8/18/2026 13:19	6.6	5.5	0.0	0.0100	0.0100	0.0000	0.3	WSW
8/18/2026 13:20	6.4	5.6	0.0	0.0100	0.0100	0.0000	0.2	ENE
8/18/2026 13:21	6.4	5.6	0.0	0.0100	0.0100	0.0000	0.2	WSW
8/18/2026 13:22	6.4	5.6	0.0	0.0100	0.0100	0.0000	0.2	W
8/18/2026 13:23	6.4	5.6	0.0	0.0100	0.0100	0.0000	0.2	N
8/18/2026 13:24	6.4	5.7	0.0	0.0100	0.0100	0.0000	0.2	NNW
8/18/2026 13:25	6.4	5.7	0.0	0.0100	0.0100	0.0000	0.2	NNW
8/18/2026 13:26	6.6	5.7	0.0	0.0100	0.0100	0.0000	0.3	NNW
8/18/2026 13:27	6.6	5.8	0.0	0.0100	0.0100	0.0000	0.3	N
8/18/2026 13:28	6.7	5.9	0.0	0.0100	0.0100	0.0000	0.3	N
8/18/2026 13:29	6.7	6.0	0.0	0.0100	0.0100	0.0000	0.3	N
8/18/2026 13:30	6.8	6.0	0.0	0.0100	0.0100	0.0000	0.4	N
8/18/2026 13:31	6.8	6.0	0.0	0.0100	0.0100	0.0000	0.5	N
8/18/2026 13:32	6.8	6.1	0.0	0.0100	0.0100	0.0000	0.5	NNW
8/18/2026 13:33	6.9	6.1	0.0	0.0100	0.0100	0.0000	0.6	NNW
8/18/2026 13:34	6.9	6.1	0.0	0.0100	0.0100	0.0000	0.6	NNE
8/18/2026 13:35	7.0	6.0	0.0	0.0100	0.0107	0.0007	0.6	NNW
8/18/2026 13:36	7.1	6.1	0.0	0.0100	0.0113	0.0013	0.7	NNW
8/18/2026 13:37	7.1	6.1	0.0	0.0100	0.0120	0.0020	0.7	NNW
8/18/2026 13:38	7.2	6.2	0.0	0.0100	0.0127	0.0027	0.7	NW
8/18/2026 13:39	7.2	6.2	0.0	0.0100	0.0133	0.0033	0.8	N
8/18/2026 13:40	7.3	6.3	0.0	0.0100	0.0140	0.0040	0.8	N
8/18/2026 13:41	7.3	6.4	0.0	0.0100	0.0140	0.0040	0.8	NNE
8/18/2026 13:42	7.3	6.5	0.0	0.0100	0.0140	0.0040	0.8	N
8/18/2026 13:43	7.3	6.6	0.0	0.0100	0.0140	0.0040	0.8	NNE
8/18/2026 13:44	7.5	6.7	0.0	0.0100	0.0140	0.0040	0.8	N
8/18/2026 13:45	7.5	6.7	0.0	0.0100	0.0140	0.0040	0.7	W
8/18/2026 13:46	7.6	6.7	0.0	0.0100	0.0140	0.0040	0.7	NNW
8/18/2026 13:47	7.9	6.8	0.0	0.0100	0.0140	0.0040	0.7	NNW
8/18/2026 13:48	8.2	6.8	0.0	0.0100	0.0140	0.0040	0.7	NW
8/18/2026 13:49	8.2	7.0	0.0	0.0100	0.0140	0.0040	0.7	NNE

Date/Time	Average Upwind PM10 (µg/m³)	Average Downwind PM10 (µg/m³)	Average Contribution PM10 (µg/m³)	Average Upwind VOC (ppm)	Average Downwind VOC (ppm)	Average Contribution VOC (ppm)	Wind Speed	Wind Direction
8/18/2026 13:50	8.4	7.1	0.0	0.0100	0.0133	0.0033	0.7	NW
8/18/2026 13:51	8.5	7.1	0.0	0.0100	0.0127	0.0027	0.7	N
8/18/2026 13:52	8.5	7.2	0.0	0.0100	0.0120	0.0020	0.7	N
8/18/2026 13:53	8.6	7.2	0.0	0.0100	0.0120	0.0020	0.7	N
8/18/2026 13:54	8.7	7.2	0.0	0.0100	0.0120	0.0020	0.6	N
8/18/2026 13:55	8.8	7.2	0.0	0.0100	0.0120	0.0020	0.6	NW
8/18/2026 13:56	8.8	7.1	0.0	0.0100	0.0120	0.0020	0.6	NNW
8/18/2026 13:57	8.9	7.1	0.0	0.0100	0.0120	0.0020	0.5	NW
8/18/2026 13:58	9.0	6.9	0.0	0.0100	0.0120	0.0020	0.6	NNW
8/18/2026 13:59	8.8	7.0	0.0	0.0100	0.0120	0.0020	0.5	NW
8/18/2026 14:00	8.9	7.0	0.0	0.0100	0.0127	0.0027	0.6	NNE
8/18/2026 14:01	9.0	7.0	0.0	0.0100	0.0133	0.0033	0.6	N
8/18/2026 14:02	8.8	7.0	0.0	0.0100	0.0140	0.0040	0.5	NNE
8/18/2026 14:03	8.7	7.0	0.0	0.0100	0.0147	0.0047	0.5	N
8/18/2026 14:04	8.8	6.8	0.0	0.0100	0.0153	0.0053	0.6	N
8/18/2026 14:05	8.7	6.9	0.0	0.0100	0.0160	0.0060	0.6	NNW
8/18/2026 14:06	8.7	6.9	0.0	0.0100	0.0167	0.0067	0.5	N
8/18/2026 14:07	8.7	6.8	0.0	0.0100	0.0173	0.0073	0.5	NNW
8/18/2026 14:08	8.7	6.8	0.0	0.0100	0.0173	0.0073	0.5	WNW
8/18/2026 14:09	8.7	6.8	0.0	0.0100	0.0173	0.0073	0.5	N
8/18/2026 14:10	8.6	6.8	0.0	0.0100	0.0173	0.0073	0.5	NNW
8/18/2026 14:11	8.6	6.7	0.0	0.0100	0.0180	0.0080	0.5	N
8/18/2026 14:12	8.7	6.7	0.0	0.0100	0.0180	0.0080	0.6	NW
8/18/2026 14:13	8.7	6.7	0.0	0.0100	0.0180	0.0080	0.6	NNW
8/18/2026 14:14	8.6	6.8	0.0	0.0107	0.0180	0.0073	0.6	NNE
8/18/2026 14:15	8.5	6.8	0.0	0.0107	0.0180	0.0073	0.6	N
8/18/2026 14:16	8.5	6.7	0.0	0.0107	0.0180	0.0073	0.5	NNW
8/18/2026 14:17	8.4	6.7	0.0	0.0107	0.0180	0.0073	0.5	NNW
8/18/2026 14:18	8.3	6.6	0.0	0.0107	0.0180	0.0073	0.5	N
8/18/2026 14:19	8.3	6.6	0.0	0.0107	0.0180	0.0073	0.5	N
8/18/2026 14:20	8.2	6.7	0.0	0.0107	0.0180	0.0073	0.5	N

Date/Time	Average Upwind PM10 (µg/m³)	Average Downwind PM10 (µg/m³)	Average Contribution PM10 (µg/m³)	Average Upwind VOC (ppm)	Average Downwind VOC (ppm)	Average Contribution VOC (ppm)	Wind Speed	Wind Direction
8/18/2026 14:21	8.2	7.2	0.0	0.0107	0.0180	0.0073	0.5	NNW
8/18/2026 14:22	8.1	7.5	0.0	0.0113	0.0173	0.0060	0.5	NE
8/18/2026 14:23	8.2	7.5	0.0	0.0113	0.0173	0.0060	0.5	N
8/18/2026 14:24	8.1	7.5	0.0	0.0113	0.0173	0.0060	0.5	N
8/18/2026 14:25	8.0	8.9	0.9	0.0113	0.0173	0.0060	0.5	N
8/18/2026 14:26	8.0	9.5	1.5	0.0113	0.0173	0.0060	0.5	NNE
8/18/2026 14:27	7.9	9.5	1.6	0.0113	0.0180	0.0067	0.5	NW
8/18/2026 14:28	7.9	9.5	1.6	0.0113	0.0187	0.0073	0.5	N
8/18/2026 14:29	7.9	19.6	11.7	0.0107	0.0193	0.0087	0.6	N
8/18/2026 14:30	8.0	21.2	13.2	0.0107	0.0193	0.0087	0.6	NNE
8/18/2026 14:31	8.0	21.3	13.3	0.0107	0.0193	0.0087	0.6	N
8/18/2026 14:32	7.9	21.3	13.4	0.0107	0.0193	0.0087	0.6	NW
8/18/2026 14:33	7.9	21.3	13.4	0.0107	0.0193	0.0087	0.6	NNW
8/18/2026 14:34	7.8	21.3	13.4	0.0107	0.0193	0.0087	0.6	WNW
8/18/2026 14:35	7.8	21.1	13.3	0.0107	0.0193	0.0087	0.6	N
8/18/2026 14:36	7.8	20.7	12.9	0.0107	0.0193	0.0087	0.6	N
8/18/2026 14:37	7.9	20.6	12.6	0.0107	0.0193	0.0087	0.6	E
8/18/2026 14:38	7.9	20.7	12.7	0.0107	0.0193	0.0087	0.6	NW
8/18/2026 14:39	7.9	20.7	12.7	0.0107	0.0193	0.0087	0.6	NW
8/18/2026 14:40	8.0	19.3	11.4	0.0107	0.0193	0.0087	0.6	N
8/18/2026 14:41	8.0	18.8	10.8	0.0107	0.0193	0.0087	0.6	NNW
8/18/2026 14:42	8.0	18.8	10.8	0.0107	0.0193	0.0087	0.6	N
8/18/2026 14:43	8.0	18.9	10.9	0.0107	0.0193	0.0087	0.6	NW
8/18/2026 14:44	7.9	8.7	0.8	0.0107	0.0187	0.0080	0.4	SSE
8/18/2026 14:45	7.9	7.1	0.0	0.0107	0.0180	0.0073	0.4	NNW
8/18/2026 14:46	7.8	7.0	0.0	0.0107	0.0173	0.0067	0.4	WSW
8/18/2026 14:47	7.8	7.1	0.0	0.0107	0.0167	0.0060	0.4	W
8/18/2026 14:48	7.9	7.1	0.0	0.0107	0.0160	0.0053	0.4	NNW
8/18/2026 14:49	7.9	7.1	0.0	0.0107	0.0153	0.0047	0.4	WNW
8/18/2026 14:50	7.9	7.1	0.0	0.0107	0.0147	0.0040	0.4	N
8/18/2026 14:51	7.9	6.8	0.0	0.0107	0.0140	0.0033	0.3	N

Date/Time	Average Upwind PM10 (µg/m³)	Average Downwind PM10 (µg/m³)	Average Contribution PM10 (µg/m³)	Average Upwind VOC (ppm)	Average Downwind VOC (ppm)	Average Contribution VOC (ppm)	Wind Speed	Wind Direction
8/18/2026 14:52	7.7	6.7	0.0	0.0100	0.0140	0.0040	0.4	NNE
8/18/2026 14:53	7.7	6.5	0.0	0.0100	0.0133	0.0033	0.4	N
8/18/2026 14:54	7.6	6.5	0.0	0.0100	0.0127	0.0027	0.4	NNW
8/18/2026 14:55	7.6	6.4	0.0	0.0100	0.0127	0.0027	0.4	N
8/18/2026 14:56	7.5	6.3	0.0	0.0100	0.0120	0.0020	0.4	NNE
8/18/2026 14:57	7.5	6.2	0.0	0.0100	0.0113	0.0013	0.4	NNE
8/18/2026 14:58	7.4	6.0	0.0	0.0100	0.0107	0.0007	0.5	NNE
8/18/2026 14:59	7.7	5.9	0.0	0.0100	0.0107	0.0007	0.5	N
8/18/2026 15:00	8.5	5.9	0.0	0.0100	0.0107	0.0007	0.6	N
8/18/2026 15:01	9.5	5.9	0.0	0.0100	0.0107	0.0007	0.6	NW
8/18/2026 15:02	10.0	5.9	0.0	0.0100	0.0107	0.0007	0.6	N
8/18/2026 15:03	10.5	5.9	0.0	0.0100	0.0107	0.0007	0.7	NNW
8/18/2026 15:04	11.0	5.9	0.0	0.0100	0.0107	0.0007	0.7	N
8/18/2026 15:05	10.9	6.5	0.0	0.0100	0.0107	0.0007	0.7	NE
8/18/2026 15:06	11.1	6.6	0.0	0.0100	0.0107	0.0007	0.7	N
8/18/2026 15:07	11.2	6.6	0.0	0.0100	0.0107	0.0007	0.7	NNE
8/18/2026 15:08	11.4	6.5	0.0	0.0100	0.0107	0.0007	0.7	NNE
8/18/2026 15:09	11.6	6.5	0.0	0.0100	0.0107	0.0007	0.6	WSW
8/18/2026 15:10	11.7	6.5	0.0	0.0100	0.0100	0.0000	0.6	NW
8/18/2026 15:11	11.9	6.5	0.0	0.0100	0.0100	0.0000	0.6	WNW
8/18/2026 15:12	11.9	6.5	0.0	0.0100	0.0100	0.0000	0.6	N
8/18/2026 15:13	11.8	7.1	0.0	0.0100	0.0100	0.0000	0.5	ENE
8/18/2026 15:14	12.5	7.1	0.0	0.0100	0.0100	0.0000	0.5	N
8/18/2026 15:15	12.0	7.2	0.0	0.0100	0.0100	0.0000	0.5	NNE
8/18/2026 15:16	11.1	7.1	0.0	0.0100	0.0100	0.0000	0.5	N
8/18/2026 15:17	10.5	7.4	0.0	0.0100	0.0100	0.0000	0.5	ESE
8/18/2026 15:18	10.1	7.4	0.0	0.0100	0.0100	0.0000	0.5	N
8/18/2026 15:19	9.9	7.4	0.0	0.0100	0.0100	0.0000	0.4	N
8/18/2026 15:20	10.0	7.1	0.0	0.0100	0.0100	0.0000	0.4	NNE
8/18/2026 15:21	9.7	7.3	0.0	0.0100	0.0100	0.0000	0.4	NNE
8/18/2026 15:22	10.0	7.3	0.0	0.0100	0.0100	0.0000	0.5	NNE

Date/Time	Average Upwind PM10 (µg/m³)	Average Downwind PM10 (µg/m³)	Average Contribution PM10 (µg/m³)	Average Upwind VOC (ppm)	Average Downwind VOC (ppm)	Average Contribution VOC (ppm)	Wind Speed	Wind Direction
8/18/2026 15:23	9.7	8.0	0.0	0.0100	0.0100	0.0000	0.5	NNE
8/18/2026 15:24	9.9	8.0	0.0	0.0100	0.0100	0.0000	0.5	N
8/18/2026 15:25	9.8	8.3	0.0	0.0100	0.0100	0.0000	0.5	NE
8/18/2026 15:26	9.8	8.3	0.0	0.0100	0.0100	0.0000	0.5	N
8/18/2026 15:27	9.9	8.4	0.0	0.0100	0.0100	0.0000	0.6	NNE
8/18/2026 15:28	10.1	7.8	0.0	0.0100	0.0100	0.0000	0.6	N
8/18/2026 15:29	9.5	7.9	0.0	0.0100	0.0100	0.0000	0.6	NNW
8/18/2026 15:30	9.2	7.8	0.0	0.0100	0.0100	0.0000	0.6	NNE
8/18/2026 15:31	9.2	7.9	0.0	0.0100	0.0100	0.0000	0.6	NNE
8/18/2026 15:32	9.5	7.6	0.0	0.0100	0.0100	0.0000	0.6	N
8/18/2026 15:33	9.6	7.7	0.0	0.0100	0.0100	0.0000	0.6	NW
8/18/2026 15:34	9.2	7.9	0.0	0.0100	0.0100	0.0000	0.6	NNE
8/18/2026 15:35	9.5	7.6	0.0	0.0100	0.0100	0.0000	0.7	NNW
8/18/2026 15:36	9.7	7.4	0.0	0.0100	0.0100	0.0000	0.7	N
8/18/2026 15:37	9.4	7.4	0.0	0.0100	0.0100	0.0000	0.7	NNE
8/18/2026 15:38	9.5	7.3	0.0	0.0100	0.0100	0.0000	0.7	NE
8/18/2026 15:39	9.1	8.8	0.0	0.0100	0.0100	0.0000	0.7	NE
8/18/2026 15:40	9.7	8.6	0.0	0.0100	0.0100	0.0000	0.7	N
8/18/2026 15:41	11.8	8.8	0.0	0.0100	0.0100	0.0000	0.7	NW
8/18/2026 15:42	12.7	9.0	0.0	0.0100	0.0100	0.0000	0.7	N
8/18/2026 15:43	13.0	9.1	0.0	0.0100	0.0100	0.0000	0.6	NNW
8/18/2026 15:44	13.2	9.1	0.0	0.0100	0.0100	0.0000	0.7	NNW
8/18/2026 15:45	13.4	9.1	0.0	0.0100	0.0100	0.0000	0.6	W
8/18/2026 15:46	13.1	9.4	0.0	0.0100	0.0100	0.0000	0.6	NNE
8/18/2026 15:47	14.0	9.4	0.0	0.0100	0.0100	0.0000	0.6	NNW
8/18/2026 15:48	15.1	9.5	0.0	0.0100	0.0100	0.0000	0.6	NNE
8/18/2026 15:49	16.9	9.6	0.0	0.0100	0.0100	0.0000	0.6	N
8/18/2026 15:50	18.1	9.9	0.0	0.0100	0.0100	0.0000	0.6	N
8/18/2026 15:51	18.9	10.0	0.0	0.0100	0.0100	0.0000	0.6	NNE
8/18/2026 15:52	18.8	10.9	0.0	0.0100	0.0100	0.0000	0.5	NE
8/18/2026 15:53	19.5	10.5	0.0	0.0100	0.0100	0.0000	0.6	NNW

Date/Time	Average Upwind PM10 (µg/m³)	Average Downwind PM10 (µg/m³)	Average Contribution PM10 (µg/m³)	Average Upwind VOC (ppm)	Average Downwind VOC (ppm)	Average Contribution VOC (ppm)	Wind Speed	Wind Direction
8/18/2026 15:54	19.8	9.2	0.0	0.0100	0.0100	0.0000	0.6	NW
8/18/2026 15:55	19.8	9.3	0.0	0.0100	0.0100	0.0000	0.6	N
8/18/2026 15:56	18.9	9.3	0.0	0.0100	0.0107	0.0007	0.6	NNE
8/18/2026 15:57	19.0	9.3	0.0	0.0100	0.0113	0.0013	0.5	NW
8/18/2026 15:58	19.5	9.3	0.0	0.0100	0.0113	0.0013	0.5	WNW
8/18/2026 15:59	19.5	9.6	0.0	0.0100	0.0113	0.0013	0.5	WNW
8/18/2026 16:00	20.1	9.9	0.0	0.0100	0.0120	0.0020	0.5	N
8/18/2026 16:01	20.4	11.6	0.0	0.0107	0.0127	0.0020	0.5	NNE
8/18/2026 16:02	20.4	11.8	0.0	0.0107	0.0133	0.0027	0.5	NNW
8/18/2026 16:03	19.4	11.7	0.0	0.0107	0.0133	0.0027	0.5	NNW
8/18/2026 16:04	18.0	11.4	0.0	0.0107	0.0133	0.0027	0.5	N
8/18/2026 16:05	16.7	11.1	0.0	0.0107	0.0133	0.0027	0.5	NNW
8/18/2026 16:06	15.7	11.4	0.0	0.0107	0.0133	0.0027	0.5	NNE
8/18/2026 16:07	16.0	10.4	0.0	0.0107	0.0133	0.0027	0.5	NNE
8/18/2026 16:08	15.2	10.7	0.0	0.0107	0.0133	0.0027	0.5	NNE
8/18/2026 16:09	15.1	10.5	0.0	0.0107	0.0133	0.0027	0.5	N
8/18/2026 16:10	14.7	10.3	0.0	0.0107	0.0133	0.0027	0.5	NNW
8/18/2026 16:11	13.5	10.0	0.0	0.0107	0.0127	0.0020	0.5	WNW
8/18/2026 16:12	12.5	9.8	0.0	0.0107	0.0120	0.0013	0.5	NW
8/18/2026 16:13	11.7	9.7	0.0	0.0107	0.0120	0.0013	0.5	W
8/18/2026 16:14	11.4	9.4	0.0	0.0107	0.0120	0.0013	0.5	WNW
8/18/2026 16:15	10.7	9.1	0.0	0.0107	0.0113	0.0007	0.5	NNW
8/18/2026 16:16	10.7	6.9	0.0	0.0100	0.0107	0.0007	0.5	N
8/18/2026 16:17	10.0	6.7	0.0	0.0100	0.0100	0.0000	0.4	NW
8/18/2026 16:18	9.9	6.7	0.0	0.0100	0.0100	0.0000	0.4	NNW
8/18/2026 16:19	9.8	6.6	0.0	0.0100	0.0100	0.0000	0.4	N
8/18/2026 16:20	9.4	6.7	0.0	0.0100	0.0100	0.0000	0.4	E
8/18/2026 16:21	9.3	6.5	0.0	0.0100	0.0100	0.0000	0.4	ENE
8/18/2026 16:22	9.1	6.4	0.0	0.0100	0.0100	0.0000	0.4	WNW
8/18/2026 16:23	9.4	5.9	0.0	0.0100	0.0100	0.0000	0.4	N
8/18/2026 16:24	9.5	5.9	0.0	0.0100	0.0100	0.0000	0.4	NNW

Date/Time	Average Upwind PM10 (µg/m³)	Average Downwind PM10 (µg/m³)	Average Contribution PM10 (µg/m³)	Average Upwind VOC (ppm)	Average Downwind VOC (ppm)	Average Contribution VOC (ppm)	Wind Speed	Wind Direction
8/18/2026 16:25	9.6	5.9	0.0	0.0100	0.0100	0.0000	0.4	NW
8/18/2026 16:26	9.6	5.8	0.0	0.0100	0.0100	0.0000	0.4	NW
8/18/2026 16:27	9.7	5.8	0.0	0.0100	0.0100	0.0000	0.4	N
8/18/2026 16:28	9.7	5.7	0.0	0.0100	0.0100	0.0000	0.4	N
8/18/2026 16:29	9.4	6.4	0.0	0.0100	0.0100	0.0000	0.4	NE
8/18/2026 16:30	11.1	6.5	0.0	0.0100	0.0100	0.0000	0.4	NNW
8/18/2026 16:31	13.5	6.6	0.0	0.0100	0.0100	0.0000	0.5	NNW
8/18/2026 16:32	14.4	6.9	0.0	0.0100	0.0100	0.0000	0.5	N
8/18/2026 16:33	14.2	10.0	0.0	0.0100	0.0100	0.0000	0.4	NNE
8/18/2026 16:34	23.1	10.4	0.0	0.0100	0.0100	0.0000	0.4	NW
8/18/2026 16:35	26.7	10.6	0.0	0.0100	0.0100	0.0000	0.5	N
8/18/2026 16:36	28.4	10.7	0.0	0.0100	0.0100	0.0000	0.5	NNE
8/18/2026 16:37	31.2	10.9	0.0	0.0100	0.0100	0.0000	0.5	WNW
8/18/2026 16:38	36.0	11.3	0.0	0.0100	0.0107	0.0007	0.5	N
8/18/2026 16:39	37.2	11.7	0.0	0.0100	0.0107	0.0007	0.5	N
8/18/2026 16:40	37.7	11.9	0.0	0.0100	0.0107	0.0007	0.5	N
8/18/2026 16:41	38.1	12.0	0.0	0.0100	0.0107	0.0007	0.5	NW
8/18/2026 16:42	38.4	12.0	0.0	0.0100	0.0107	0.0007	0.5	N
8/18/2026 16:43	38.7	12.1	0.0	0.0100	0.0107	0.0007	0.5	NNW
8/18/2026 16:44	39.2	11.3	0.0	0.0100	0.0107	0.0007	0.5	NNW
8/18/2026 16:45	37.7	11.2	0.0	0.0100	0.0107	0.0007	0.5	NNW
8/18/2026 16:46	35.5	11.1	0.0	0.0100	0.0107	0.0007	0.5	NNW
8/18/2026 16:47	34.6	10.9	0.0	0.0100	0.0107	0.0007	0.5	NNE
8/18/2026 16:48	34.9	7.8	0.0	0.0100	0.0107	0.0007	0.5	NW
8/18/2026 16:49	26.0	7.4	0.0	0.0100	0.0107	0.0007	0.5	NNW
8/18/2026 16:50	22.8	7.0	0.0	0.0100	0.0107	0.0007	0.5	NNW

Air Monitoring Data by Location: 1 Min Data

Date/Time	Northwest Location PM10 (µg/m³)	Northwest Location VOC (ppm)	Southeast PM10 (µg/m³)	Southeast VOC (ppm)	Wind Direction	Wind Speed	Upwind	Downwind
08/18/2026 07:05	11.8	0.0000						
08/18/2026 07:06	10.2	0.0200						
08/18/2026 07:07	9.4	0.0200	9.2	0.0000	NW	0.2	Northwest Location (PM10; VOC)	Southeast (PM10; VOC)
08/18/2026 07:08	9.4	0.0200	8.3	0.0000	NW	0.2	Northwest Location (PM10; VOC)	Southeast (PM10; VOC)
08/18/2026 07:09	9.4	0.0200	8.3	0.0000	NW	0.2	Northwest Location (PM10; VOC)	Southeast (PM10; VOC)
08/18/2026 07:10	9.4	0.0200	8.3	0.0000	NW	0.3	Northwest Location (PM10; VOC)	Southeast (PM10; VOC)
08/18/2026 07:11	7.2	0.0100	8.3	0.0000	NW	0.2	Northwest Location (PM10; VOC)	Southeast (PM10; VOC)
08/18/2026 07:12	7.0	0.0100	7.6	0.0200	WNW	0.2	Northwest Location (PM10; VOC)	Southeast (PM10; VOC)
08/18/2026 07:13	6.6	0.0100	7.2	0.0200	WNW	0.3	Northwest Location (PM10; VOC)	Southeast (PM10; VOC)
08/18/2026 07:14	6.6	0.0100	6.8	0.0200	W	0.4	Northwest Location (PM10; VOC)	Southeast (PM10; VOC)
08/18/2026 07:15	6.6	0.0100	6.7	0.0200	W	0.3	Northwest Location (PM10; VOC)	Southeast (PM10; VOC)
08/18/2026 07:16	6.5	0.0200	6.6	0.0200	WSW	0.3	Northwest Location (PM10; VOC)	Southeast (PM10; VOC)
08/18/2026 07:17	6.2	0.0200	6.6	0.0200	W	0.2	Northwest Location (PM10; VOC)	Southeast (PM10; VOC)
08/18/2026 07:18	6.6	0.0100	7.2	0.0200	NNW	0.2	Northwest Location (PM10; VOC)	Southeast (PM10; VOC)
08/18/2026 07:19	6.4	0.0100	7.1	0.0200	W	0.4	Northwest Location (PM10; VOC)	Southeast (PM10; VOC)
08/18/2026 07:20	6.4	0.0100	7.6	0.0200	WNW	0.4	Northwest Location (PM10; VOC)	Southeast (PM10; VOC)
08/18/2026 07:21	6.4	0.0100	7.0	0.0300	NW	0.3	Northwest Location (PM10; VOC)	Southeast (PM10; VOC)
08/18/2026 07:22	6.2	0.0100	6.9	0.0300	N	0.3	Northwest Location (PM10; VOC)	Southeast (PM10; VOC)
08/18/2026 07:23	6.1	0.0100	6.3	0.0200	NW	0.2	Northwest Location (PM10; VOC)	Southeast (PM10; VOC)
08/18/2026 07:24	6.2	0.0100	7.0	0.0200	NNW	0.3	Northwest Location (PM10; VOC)	Southeast (PM10; VOC)
08/18/2026 07:25	6.2	0.0100	6.9	0.0200	NNW	0.4	Northwest Location (PM10; VOC)	Southeast (PM10; VOC)
08/18/2026 07:26	6.2	0.0100	6.4	0.0200	NNW	0.3	Northwest Location (PM10; VOC)	Southeast (PM10; VOC)
08/18/2026 07:27	6.2	0.0200	6.4	0.0200	N	0.3	Northwest Location (PM10; VOC)	Southeast (PM10; VOC)
08/18/2026 07:28	6.2	0.0200	6.7	0.0200	WNW	0.2	Northwest Location (PM10; VOC)	Southeast (PM10; VOC)
08/18/2026 07:29	6.0	0.0200	7.7	0.0200	NW	0.4	Northwest Location (PM10; VOC)	Southeast (PM10; VOC)
08/18/2026 07:30	6.3	0.0200	6.8	0.0200	W	0.2	Northwest Location (PM10; VOC)	Southeast (PM10; VOC)
08/18/2026 07:31	6.1	0.0200	7.8	0.0200	WNW	0.2	Northwest Location (PM10; VOC)	Southeast (PM10; VOC)
08/18/2026 07:32	5.9	0.0200	9.7	0.0200	NW	0.2	Northwest Location (PM10; VOC)	Southeast (PM10; VOC)
08/18/2026 07:33	6.0	0.0200	8.4	0.0200	WNW	0.2	Northwest Location (PM10; VOC)	Southeast (PM10; VOC)
08/18/2026 07:34	5.8	0.0200	7.7	0.0200	NNW	0.2	Northwest Location (PM10; VOC)	Southeast (PM10; VOC)

Date/Time	Northwest Location PM10 (µg/m³)	Northwest Location VOC (ppm)	Southeast PM10 (µg/m³)	Southeast VOC (ppm)	Wind Direction	Wind Speed	Upwind	Downwind
08/18/2026 07:35	6.3	0.0200	6.9	0.0200	NNE	0.4	Northwest Location (PM10; VOC)	Southeast (PM10; VOC)
08/18/2026 07:36	6.1	0.0100	6.5	0.0200	NNE	0.4	Northwest Location (PM10; VOC)	Southeast (PM10; VOC)
08/18/2026 07:37	5.9	0.0200	6.3	0.0200	WNW	0.2	Northwest Location (PM10; VOC)	Southeast (PM10; VOC)
08/18/2026 07:38	6.1	0.0200	6.8	0.0200	NNW	0.3	Northwest Location (PM10; VOC)	Southeast (PM10; VOC)
08/18/2026 07:39	6.1	0.0200	6.6	0.0200	N	0.5	Northwest Location (PM10; VOC)	Southeast (PM10; VOC)
08/18/2026 07:40	6.2	0.0200	6.6	0.0200	NNW	0.4	Northwest Location (PM10; VOC)	Southeast (PM10; VOC)
08/18/2026 07:41	6.4	0.0100	6.5	0.0200	NNW	0.3	Northwest Location (PM10; VOC)	Southeast (PM10; VOC)
08/18/2026 07:42	7.4	0.0100	6.6	0.0200	N	0.3	Northwest Location (PM10; VOC)	Southeast (PM10; VOC)
08/18/2026 07:43	6.8	0.0100	6.9	0.0200	N	0.4	Northwest Location (PM10; VOC)	Southeast (PM10; VOC)
08/18/2026 07:44	7.1	0.0100	7.1	0.0200	NNW	0.4	Northwest Location (PM10; VOC)	Southeast (PM10; VOC)
08/18/2026 07:45	6.8	0.0200	7.2	0.0200	N	0.4	Northwest Location (PM10; VOC)	Southeast (PM10; VOC)
08/18/2026 07:46	7.1	0.0100	7.4	0.0200	WNW	0.3	Northwest Location (PM10; VOC)	Southeast (PM10; VOC)
08/18/2026 07:47	6.8	0.0100	7.4	0.0200	NW	0.2	Northwest Location (PM10; VOC)	Southeast (PM10; VOC)
08/18/2026 07:48	6.7	0.0100	7.6	0.0300	WNW	0.2	Northwest Location (PM10; VOC)	Southeast (PM10; VOC)
08/18/2026 07:49	6.9	0.0200	7.6	0.0300	NW	0.2	Northwest Location (PM10; VOC)	Southeast (PM10; VOC)
08/18/2026 07:50	6.8	0.0200	7.4	0.0200	WNW	0.2	Northwest Location (PM10; VOC)	Southeast (PM10; VOC)
08/18/2026 07:51	7.1	0.0200	7.5	0.0200	W	0.2	Northwest Location (PM10; VOC)	Southeast (PM10; VOC)
08/18/2026 07:52	7.1	0.0200	7.2	0.0200	W	0.3	Northwest Location (PM10; VOC)	Southeast (PM10; VOC)
08/18/2026 07:53	6.9	0.0200	6.7	0.0200	W	0.3	Northwest Location (PM10; VOC)	Southeast (PM10; VOC)
08/18/2026 07:54	6.7	0.0200	6.6	0.0200	NNE	0.4	Northwest Location (PM10; VOC)	Southeast (PM10; VOC)
08/18/2026 07:55	6.6	0.0200	6.8	0.0200	NNW	0.2	Northwest Location (PM10; VOC)	Southeast (PM10; VOC)
08/18/2026 07:56	6.7	0.0100	7.3	0.0200	NNE	0.3	Northwest Location (PM10; VOC)	Southeast (PM10; VOC)
08/18/2026 07:57	7.0	0.0100	7.3	0.0200	N	0.6	Northwest Location (PM10; VOC)	Southeast (PM10; VOC)
08/18/2026 07:58	7.1	0.0200	7.7	0.0200	N	0.4	Northwest Location (PM10; VOC)	Southeast (PM10; VOC)
08/18/2026 07:59	6.7	0.0200	7.4	0.0200	N	0.6	Northwest Location (PM10; VOC)	Southeast (PM10; VOC)
08/18/2026 08:00	7.2	0.0200	7.5	0.0200	NNE	0.5	Southeast (PM10; VOC)	Northwest Location (PM10; VOC)
08/18/2026 08:01	6.9	0.0200	7.6	0.0200	N	0.5	Northwest Location (PM10; VOC)	Southeast (PM10; VOC)
08/18/2026 08:02	6.7	0.0200	8.1	0.0200	W	0.4	Northwest Location (PM10; VOC)	Southeast (PM10; VOC)
08/18/2026 08:03	6.9	0.0200	9.3	0.0200	SW	0.3	Northwest Location (PM10; VOC)	Southeast (PM10; VOC)
08/18/2026 08:04	7.2	0.0200	11.2	0.0200	N	0.3	Northwest Location (PM10; VOC)	Southeast (PM10; VOC)

Date/Time	Northwest Location PM10 (µg/m³)	Northwest Location VOC (ppm)	Southeast PM10 (µg/m³)	Southeast VOC (ppm)	Wind Direction	Wind Speed	Upwind	Downwind
08/18/2026 08:05	7.7	0.0200	10.3	0.0200	NW	0.3	Northwest Location (PM10; VOC)	Southeast (PM10; VOC)
08/18/2026 08:06	7.7	0.0200	10.4	0.0200	NNW	0.2	Northwest Location (PM10; VOC)	Southeast (PM10; VOC)
08/18/2026 08:07	7.7	0.0200	19.8	0.0200	N	0.4	Northwest Location (PM10; VOC)	Southeast (PM10; VOC)
08/18/2026 08:08	7.7	0.0200	12.9	0.0200	NNW	0.4	Northwest Location (PM10; VOC)	Southeast (PM10; VOC)
08/18/2026 08:09	7.9	0.0200	11.3	0.0200	NW	0.4	Northwest Location (PM10; VOC)	Southeast (PM10; VOC)
08/18/2026 08:10	7.9	0.0200	10.3	0.0200	SW	0.4	Northwest Location (PM10; VOC)	Southeast (PM10; VOC)
08/18/2026 08:11	7.7	0.0200	9.4	0.0200	WSW	0.6	Northwest Location (PM10; VOC)	Southeast (PM10; VOC)
08/18/2026 08:12	7.5	0.0200	10.0	0.0200	N	0.8	Northwest Location (PM10; VOC)	Southeast (PM10; VOC)
08/18/2026 08:13	7.8	0.0200	11.7	0.0200	NNW	0.4	Northwest Location (PM10; VOC)	Southeast (PM10; VOC)
08/18/2026 08:14	7.9	0.0200	9.3	0.0200	NNE	0.4	Northwest Location (PM10; VOC)	Southeast (PM10; VOC)
08/18/2026 08:15	7.7	0.0200	8.3	0.0200	NW	0.2	Northwest Location (PM10; VOC)	Southeast (PM10; VOC)
08/18/2026 08:16	7.9	0.0200	8.4	0.0200	NNW	0.2	Northwest Location (PM10; VOC)	Southeast (PM10; VOC)
08/18/2026 08:17	7.6	0.0200	7.8	0.0200	WSW	0.3	Northwest Location (PM10; VOC)	Southeast (PM10; VOC)
08/18/2026 08:18	7.8	0.0200	7.6	0.0200	NE	0.2	Southeast (PM10; VOC)	Northwest Location (PM10; VOC)
08/18/2026 08:19	7.1	0.0200	7.5	0.0200	NNW	0.3	Northwest Location (PM10; VOC)	Southeast (PM10; VOC)
08/18/2026 08:20	6.9	0.0200	8.4	0.0200	WSW	0.2	Northwest Location (PM10; VOC)	Southeast (PM10; VOC)
08/18/2026 08:21	6.6	0.0100	8.3	0.0200	N	0.2	Northwest Location (PM10; VOC)	Southeast (PM10; VOC)
08/18/2026 08:22	6.4	0.0200	11.2	0.0200	N	0.5	Northwest Location (PM10; VOC)	Southeast (PM10; VOC)
08/18/2026 08:23	6.1	0.0100	10.5	0.0200	N	0.6	Northwest Location (PM10; VOC)	Southeast (PM10; VOC)
08/18/2026 08:24	6.0	0.0100	7.7	0.0200	N	0.8	Northwest Location (PM10; VOC)	Southeast (PM10; VOC)
08/18/2026 08:25	5.8	0.0100	7.4	0.0200	N	0.6	Northwest Location (PM10; VOC)	Southeast (PM10; VOC)
08/18/2026 08:26	5.9	0.0100	6.4	0.0200	N	0.6	Northwest Location (PM10; VOC)	Southeast (PM10; VOC)
08/18/2026 08:27	6.0	0.0100	7.4	0.0200	NNE	0.5	Northwest Location (PM10; VOC)	Southeast (PM10; VOC)
08/18/2026 08:28	5.9	0.0100	9.2	0.0200	N	0.4	Northwest Location (PM10; VOC)	Southeast (PM10; VOC)
08/18/2026 08:29	5.6	0.0100	14.2	0.0200	WNW	0.4	Northwest Location (PM10; VOC)	Southeast (PM10; VOC)
08/18/2026 08:30	5.4	0.0100	10.7	0.0200	N	0.7	Northwest Location (PM10; VOC)	Southeast (PM10; VOC)
08/18/2026 08:31	5.5	0.0100	8.3	0.0200	N	0.6	Northwest Location (PM10; VOC)	Southeast (PM10; VOC)
08/18/2026 08:32	5.8	0.0200	9.1	0.0200	N	0.5	Northwest Location (PM10; VOC)	Southeast (PM10; VOC)
08/18/2026 08:33	5.8	0.0200	8.6	0.0200	NNW	0.6	Northwest Location (PM10; VOC)	Southeast (PM10; VOC)
08/18/2026 08:34	5.8	0.0200	8.0	0.0200	NNE	0.4	Northwest Location (PM10; VOC)	Southeast (PM10; VOC)

Date/Time	Northwest Location PM10 (µg/m³)	Northwest Location VOC (ppm)	Southeast PM10 (µg/m³)	Southeast VOC (ppm)	Wind Direction	Wind Speed	Upwind	Downwind
08/18/2026 08:35	5.8	0.0200	7.6	0.0200	NE	0.3	Southeast (PM10; VOC)	Northwest Location (PM10; VOC)
08/18/2026 08:36	6.0	0.0200	16.7	0.0200	NNE	0.3	Northwest Location (PM10; VOC)	Southeast (PM10; VOC)
08/18/2026 08:37	6.0	0.0200	20.2	0.0200	NNE	0.5	Northwest Location (PM10; VOC)	Southeast (PM10; VOC)
08/18/2026 08:38	5.9	0.0300	11.2	0.0200	SSW	0.4	Southeast (PM10; VOC)	Northwest Location (PM10; VOC)
08/18/2026 08:39	5.1	0.0200	15.8	0.0200	W	0.4	Northwest Location (PM10; VOC)	Southeast (PM10; VOC)
08/18/2026 08:40	4.8	0.0100	13.0	0.0200	NNW	0.5	Northwest Location (PM10; VOC)	Southeast (PM10; VOC)
08/18/2026 08:41	4.6	0.0100	11.0	0.0200	NNE	0.4	Northwest Location (PM10; VOC)	Southeast (PM10; VOC)
08/18/2026 08:42	4.6	0.0100	10.4	0.0200	N	0.4	Northwest Location (PM10; VOC)	Southeast (PM10; VOC)
08/18/2026 08:43	4.6	0.0100	18.9	0.0200	SSW	0.1	Southeast (PM10; VOC)	Northwest Location (PM10; VOC)
08/18/2026 08:44	5.1	0.0200	16.1	0.0200	N	0.3	Northwest Location (PM10; VOC)	Southeast (PM10; VOC)
08/18/2026 08:45	5.1	0.0200	13.8	0.0200	NW	0.3	Northwest Location (PM10; VOC)	Southeast (PM10; VOC)
08/18/2026 08:46	5.5	0.0200	15.9	0.0200	WNW	0.2	Northwest Location (PM10; VOC)	Southeast (PM10; VOC)
08/18/2026 08:47	5.3	0.0200	12.0	0.0200	N	0.2	Northwest Location (PM10; VOC)	Southeast (PM10; VOC)
08/18/2026 08:48	5.5	0.0300	7.9	0.0200	NNE	0.4	Southeast (PM10; VOC)	Northwest Location (PM10; VOC)
08/18/2026 08:49	6.3	0.0300	6.5	0.0200	N	0.5	Northwest Location (PM10; VOC)	Southeast (PM10; VOC)
08/18/2026 08:50	5.7	0.0500	6.6	0.0300	NW	0.4	Northwest Location (PM10; VOC)	Southeast (PM10; VOC)
08/18/2026 08:51	5.4	0.0500	6.6	0.0300	NNW	0.8	Northwest Location (PM10; VOC)	Southeast (PM10; VOC)
08/18/2026 08:52	5.0	0.0200	9.5	0.0400	N	0.7	Northwest Location (PM10; VOC)	Southeast (PM10; VOC)
08/18/2026 08:53	5.2	0.0200	17.2	0.0300	NW	0.4	Northwest Location (PM10; VOC)	Southeast (PM10; VOC)
08/18/2026 08:54	8.0	0.0200	8.2	0.0300	N	0.4	Northwest Location (PM10; VOC)	Southeast (PM10; VOC)
08/18/2026 08:55	10.2	0.0200	10.1	0.0200	NW	0.5	Northwest Location (PM10; VOC)	Southeast (PM10; VOC)
08/18/2026 08:56	5.8	0.0200	7.2	0.0300	NNW	0.6	Northwest Location (PM10; VOC)	Southeast (PM10; VOC)
08/18/2026 08:57	5.3	0.0300	6.4	0.0300	NNW	0.5	Northwest Location (PM10; VOC)	Southeast (PM10; VOC)
08/18/2026 08:58	5.0	0.0300	5.8	0.0300	NNE	0.5	Northwest Location (PM10; VOC)	Southeast (PM10; VOC)
08/18/2026 08:59	5.0	0.0300	6.9	0.0300	N	0.6	Northwest Location (PM10; VOC)	Southeast (PM10; VOC)
08/18/2026 09:00	5.1	0.0200	8.5	0.0300	NNW	0.9	Northwest Location (PM10; VOC)	Southeast (PM10; VOC)
08/18/2026 09:01	4.5	0.0200	9.2	0.0300	NNE	0.5	Northwest Location (PM10; VOC)	Southeast (PM10; VOC)
08/18/2026 09:02	4.8	0.0300	11.8	0.0300	NE	0.4	Southeast (PM10; VOC)	Northwest Location (PM10; VOC)
08/18/2026 09:03	4.8	0.0300	18.0	0.0300	NNW	0.8	Northwest Location (PM10; VOC)	Southeast (PM10; VOC)
08/18/2026 09:04	4.6	0.0300	10.1	0.0200	N	0.4	Northwest Location (PM10; VOC)	Southeast (PM10; VOC)

Date/Time	Northwest Location PM10 (µg/m³)	Northwest Location VOC (ppm)	Southeast PM10 (µg/m³)	Southeast VOC (ppm)	Wind Direction	Wind Speed	Upwind	Downwind
08/18/2026 09:05	4.9	0.0300	16.0	0.0200	NE	0.3	Southeast (PM10; VOC)	Northwest Location (PM10; VOC)
08/18/2026 09:06	5.6	0.0200	11.5	0.0200	W	0.5	Northwest Location (PM10; VOC)	Southeast (PM10; VOC)
08/18/2026 09:07	8.4	0.0200	5.7	0.0200	WSW	0.4	Northwest Location (PM10; VOC)	Southeast (PM10; VOC)
08/18/2026 09:08	5.1	0.0200	6.1	0.0200	WSW	0.3	Northwest Location (PM10; VOC)	Southeast (PM10; VOC)
08/18/2026 09:09	5.4	0.0200	6.6	0.0300	NNE	0.4	Southeast (PM10; VOC)	Northwest Location (PM10; VOC)
08/18/2026 09:10	5.1	0.0100	6.2	0.0300	NNE	0.3	Northwest Location (PM10; VOC)	Southeast (PM10; VOC)
08/18/2026 09:11	5.2	0.0100	7.2	0.0200	N	0.5	Northwest Location (PM10; VOC)	Southeast (PM10; VOC)
08/18/2026 09:12	11.8	0.0100	6.7	0.0200	N	0.5	Northwest Location (PM10; VOC)	Southeast (PM10; VOC)
08/18/2026 09:13	12.6	0.0100	7.0	0.0100	NNE	0.3	Northwest Location (PM10; VOC)	Southeast (PM10; VOC)
08/18/2026 09:14	7.2	0.0100	6.9	0.0100	NE	0.3	Southeast (PM10; VOC)	Northwest Location (PM10; VOC)
08/18/2026 09:15	9.1	0.0200	6.2	0.0100	SSE	0.2	Southeast (PM10; VOC)	Northwest Location (PM10; VOC)
08/18/2026 09:16	6.2	0.0100	6.8	0.0200	SW	0.3	Northwest Location (PM10; VOC)	Southeast (PM10; VOC)
08/18/2026 09:17	5.8	0.0200	13.8	0.0200	SSW	0.2	Northwest Location (PM10; VOC)	Southeast (PM10; VOC)
08/18/2026 09:18	5.1	0.0300	12.9	0.0200	WNW	0.3	Northwest Location (PM10; VOC)	Southeast (PM10; VOC)
08/18/2026 09:19	5.0	0.0300	8.9	0.0200	W	0.2	Northwest Location (PM10; VOC)	Southeast (PM10; VOC)
08/18/2026 09:20	3.9	0.0300	5.2	0.0200	N	0.4	Northwest Location (PM10; VOC)	Southeast (PM10; VOC)
08/18/2026 09:21	4.1	0.0200	5.6	0.0200	N	0.2	Northwest Location (PM10; VOC)	Southeast (PM10; VOC)
08/18/2026 09:22	4.8	0.0100	4.9	0.0200	N	0.3	Northwest Location (PM10; VOC)	Southeast (PM10; VOC)
08/18/2026 09:23	5.3	0.0100	5.2	0.0200	N	0.5	Northwest Location (PM10; VOC)	Southeast (PM10; VOC)
08/18/2026 09:24	5.2	0.0100	7.3	0.0200	NNW	0.4	Northwest Location (PM10; VOC)	Southeast (PM10; VOC)
08/18/2026 09:25	5.2	0.0100	11.8	0.0200	NNE	0.2	Northwest Location (PM10; VOC)	Southeast (PM10; VOC)
08/18/2026 09:26	5.3	0.0100	9.6	0.0200	NE	0.3	Southeast (PM10; VOC)	Northwest Location (PM10; VOC)
08/18/2026 09:27	5.3	0.0200	7.8	0.0200	N	0.4	Northwest Location (PM10; VOC)	Southeast (PM10; VOC)
08/18/2026 09:28	5.3	0.0200	10.2	0.0200	N	0.4	Northwest Location (PM10; VOC)	Southeast (PM10; VOC)
08/18/2026 09:29	5.4	0.0200	10.0	0.0200	NW	0.2	Northwest Location (PM10; VOC)	Southeast (PM10; VOC)
08/18/2026 09:30	5.6	0.0200	11.5	0.0200	WNW	0.3	Northwest Location (PM10; VOC)	Southeast (PM10; VOC)
08/18/2026 09:31	5.6	0.0200	10.0	0.0200	NNW	0.5	Northwest Location (PM10; VOC)	Southeast (PM10; VOC)
08/18/2026 09:32	6.0	0.0300	12.2	0.0300	NNW	0.7	Northwest Location (PM10; VOC)	Southeast (PM10; VOC)
08/18/2026 09:33	6.0	0.0300	9.6	0.0300	NNW	0.7	Northwest Location (PM10; VOC)	Southeast (PM10; VOC)
08/18/2026 09:34	5.9	0.0300	12.8	0.0300	NNW	0.5	Northwest Location (PM10; VOC)	Southeast (PM10; VOC)

Date/Time	Northwest Location PM10 (µg/m³)	Northwest Location VOC (ppm)	Southeast PM10 (µg/m³)	Southeast VOC (ppm)	Wind Direction	Wind Speed	Upwind	Downwind
08/18/2026 09:35	8.2	0.0300	16.6	0.0300	NNW	0.6	Northwest Location (PM10; VOC)	Southeast (PM10; VOC)
08/18/2026 09:36	11.6	0.0200	31.8	0.0300	NW	0.4	Northwest Location (PM10; VOC)	Southeast (PM10; VOC)
08/18/2026 09:37	10.7	0.0200	25.2	0.0300	N	0.8	Northwest Location (PM10; VOC)	Southeast (PM10; VOC)
08/18/2026 09:38	8.4	0.0200	13.5	0.0300	N	0.5	Northwest Location (PM10; VOC)	Southeast (PM10; VOC)
08/18/2026 09:39	8.6	0.0200	10.8	0.0300	N	0.4	Northwest Location (PM10; VOC)	Southeast (PM10; VOC)
08/18/2026 09:40	8.0	0.0200	8.9	0.0300	N	0.5	Northwest Location (PM10; VOC)	Southeast (PM10; VOC)
08/18/2026 09:41	6.7	0.0200	7.7	0.0300	N	0.5	Northwest Location (PM10; VOC)	Southeast (PM10; VOC)
08/18/2026 09:42	6.3	0.0200	7.8	0.0200	NW	0.2	Northwest Location (PM10; VOC)	Southeast (PM10; VOC)
08/18/2026 09:43	6.2	0.0100	7.6	0.0200	WSW	0.2	Northwest Location (PM10; VOC)	Southeast (PM10; VOC)
08/18/2026 09:44	6.2	0.0100	7.3	0.0200	WSW	0.2	Northwest Location (PM10; VOC)	Southeast (PM10; VOC)
08/18/2026 09:45	6.2	0.0100	6.8	0.0200	NW	0.2	Northwest Location (PM10; VOC)	Southeast (PM10; VOC)
08/18/2026 09:46	6.1	0.0100	6.7	0.0200	NNW	0.4	Northwest Location (PM10; VOC)	Southeast (PM10; VOC)
08/18/2026 09:47	6.4	0.0100	6.5	0.0200	N	0.2	Northwest Location (PM10; VOC)	Southeast (PM10; VOC)
08/18/2026 09:48	6.2	0.0100	6.5	0.0200	WNW	0.3	Northwest Location (PM10; VOC)	Southeast (PM10; VOC)
08/18/2026 09:49	6.2	0.0100	6.5	0.0200	NW	0.3	Northwest Location (PM10; VOC)	Southeast (PM10; VOC)
08/18/2026 09:50	6.2	0.0100	6.6	0.0200	NNE	0.5	Northwest Location (PM10; VOC)	Southeast (PM10; VOC)
08/18/2026 09:51	6.4	0.0100	6.9	0.0200	N	0.8	Northwest Location (PM10; VOC)	Southeast (PM10; VOC)
08/18/2026 09:52	7.2	0.0100	6.9	0.0200	NE	0.4	Southeast (PM10; VOC)	Northwest Location (PM10; VOC)
08/18/2026 09:53	6.6	0.0100	6.7	0.0200	NNE	0.6	Northwest Location (PM10; VOC)	Southeast (PM10; VOC)
08/18/2026 09:54	6.4	0.0100	6.6	0.0200	N	0.6	Northwest Location (PM10; VOC)	Southeast (PM10; VOC)
08/18/2026 09:55	6.7	0.0100	6.8	0.0200	NNW	0.6	Northwest Location (PM10; VOC)	Southeast (PM10; VOC)
08/18/2026 09:56	6.4	0.0200	7.0	0.0200	NNW	0.7	Northwest Location (PM10; VOC)	Southeast (PM10; VOC)
08/18/2026 09:57	6.1	0.0400	6.6	0.0400	NNW	0.7	Northwest Location (PM10; VOC)	Southeast (PM10; VOC)
08/18/2026 09:58	6.3	0.0500	6.8	0.0400	NNW	0.6	Northwest Location (PM10; VOC)	Southeast (PM10; VOC)
08/18/2026 09:59	6.1	0.0400	6.8	0.0300	NNW	0.5	Northwest Location (PM10; VOC)	Southeast (PM10; VOC)
08/18/2026 10:00	6.1	0.0300	6.5	0.0300	NNW	0.6	Northwest Location (PM10; VOC)	Southeast (PM10; VOC)
08/18/2026 10:01	6.4	0.0300	6.8	0.0300	N	0.7	Northwest Location (PM10; VOC)	Southeast (PM10; VOC)
08/18/2026 10:02	6.6	0.0300	7.1	0.0300	N	0.7	Northwest Location (PM10; VOC)	Southeast (PM10; VOC)
08/18/2026 10:03	6.9	0.0300	7.0	0.0300	NNW	0.4	Northwest Location (PM10; VOC)	Southeast (PM10; VOC)
08/18/2026 10:04	6.6	0.0200	6.9	0.0200	NNW	0.4	Northwest Location (PM10; VOC)	Southeast (PM10; VOC)

Date/Time	Northwest Location PM10 (µg/m³)	Northwest Location VOC (ppm)	Southeast PM10 (µg/m³)	Southeast VOC (ppm)	Wind Direction	Wind Speed	Upwind	Downwind
08/18/2026 10:05	6.3	0.0200	6.8	0.0200	N	0.6	Northwest Location (PM10; VOC)	Southeast (PM10; VOC)
08/18/2026 10:06	6.2	0.0100	6.6	0.0200	N	0.6	Northwest Location (PM10; VOC)	Southeast (PM10; VOC)
08/18/2026 10:07	6.0	0.0100	6.5	0.0200	N	0.3	Northwest Location (PM10; VOC)	Southeast (PM10; VOC)
08/18/2026 10:08	6.3	0.0100	6.7	0.0200	N	0.5	Northwest Location (PM10; VOC)	Southeast (PM10; VOC)
08/18/2026 10:09	7.0	0.0100	7.0	0.0200	NNW	0.9	Northwest Location (PM10; VOC)	Southeast (PM10; VOC)
08/18/2026 10:10	8.6	0.0100	8.2	0.0200	NNW	0.3	Northwest Location (PM10; VOC)	Southeast (PM10; VOC)
08/18/2026 10:11	9.1	0.0100	8.7	0.0200	N	0.5	Northwest Location (PM10; VOC)	Southeast (PM10; VOC)
08/18/2026 10:12	9.2	0.0100	9.0	0.0200	N	0.6	Northwest Location (PM10; VOC)	Southeast (PM10; VOC)
08/18/2026 10:13	8.7	0.0100	8.9	0.0200	N	0.6	Northwest Location (PM10; VOC)	Southeast (PM10; VOC)
08/18/2026 10:14	7.9	0.0100	8.7	0.0200	N	0.6	Northwest Location (PM10; VOC)	Southeast (PM10; VOC)
08/18/2026 10:15	8.0	0.0200	8.2	0.0200	N	0.4	Northwest Location (PM10; VOC)	Southeast (PM10; VOC)
08/18/2026 10:16	7.8	0.0200	8.0	0.0200	NNW	0.8	Northwest Location (PM10; VOC)	Southeast (PM10; VOC)
08/18/2026 10:17	7.9	0.0200	8.3	0.0200	NW	0.6	Northwest Location (PM10; VOC)	Southeast (PM10; VOC)
08/18/2026 10:18	7.4	0.0200	7.8	0.0200	W	0.2	Northwest Location (PM10; VOC)	Southeast (PM10; VOC)
08/18/2026 10:19	7.8	0.0100	7.8	0.0200	WNW	0.3	Northwest Location (PM10; VOC)	Southeast (PM10; VOC)
08/18/2026 10:20	7.6	0.0100	7.9	0.0200	N	0.8	Northwest Location (PM10; VOC)	Southeast (PM10; VOC)
08/18/2026 10:21	7.7	0.0100	7.9	0.0200	NNW	0.5	Northwest Location (PM10; VOC)	Southeast (PM10; VOC)
08/18/2026 10:22	7.7	0.0100	7.7	0.0200	NNW	0.5	Northwest Location (PM10; VOC)	Southeast (PM10; VOC)
08/18/2026 10:23	7.6	0.0100	7.9	0.0200	NNW	0.5	Northwest Location (PM10; VOC)	Southeast (PM10; VOC)
08/18/2026 10:24	8.1	0.0100	8.3	0.0200	WNW	0.4	Northwest Location (PM10; VOC)	Southeast (PM10; VOC)
08/18/2026 10:25	8.4	0.0100	8.7	0.0200	WSW	0.4	Northwest Location (PM10; VOC)	Southeast (PM10; VOC)
08/18/2026 10:26	8.2	0.0100	9.0	0.0200	WNW	0.3	Northwest Location (PM10; VOC)	Southeast (PM10; VOC)
08/18/2026 10:27	8.8	0.0100	9.1	0.0200	NNW	0.7	Northwest Location (PM10; VOC)	Southeast (PM10; VOC)
08/18/2026 10:28	9.5	0.0100	10.1	0.0200	N	0.6	Northwest Location (PM10; VOC)	Southeast (PM10; VOC)
08/18/2026 10:29	9.1	0.0100	10.0	0.0200	NNW	0.8	Northwest Location (PM10; VOC)	Southeast (PM10; VOC)
08/18/2026 10:30	8.7	0.0200	11.0	0.0200	N	0.4	Northwest Location (PM10; VOC)	Southeast (PM10; VOC)
08/18/2026 10:31	8.6	0.0200	25.0	0.0200	NNW	0.2	Northwest Location (PM10; VOC)	Southeast (PM10; VOC)
08/18/2026 10:32	8.7	0.0200	18.8	0.0200	NNW	0.8	Northwest Location (PM10; VOC)	Southeast (PM10; VOC)
08/18/2026 10:33	8.7	0.0300	10.5	0.0200	N	0.9	Northwest Location (PM10; VOC)	Southeast (PM10; VOC)
08/18/2026 10:34	9.5	0.0200	12.0	0.0200	NNW	0.6	Northwest Location (PM10; VOC)	Southeast (PM10; VOC)

Date/Time	Northwest Location PM10 (µg/m³)	Northwest Location VOC (ppm)	Southeast PM10 (µg/m³)	Southeast VOC (ppm)	Wind Direction	Wind Speed	Upwind	Downwind
08/18/2026 10:35	8.7	0.0200	10.7	0.0200	N	0.7	Northwest Location (PM10; VOC)	Southeast (PM10; VOC)
08/18/2026 10:36	9.0	0.0200	15.7	0.0200	N	0.7	Northwest Location (PM10; VOC)	Southeast (PM10; VOC)
08/18/2026 10:37	9.4	0.0200	11.0	0.0200	NNW	1.0	Northwest Location (PM10; VOC)	Southeast (PM10; VOC)
08/18/2026 10:38	9.4	0.0200	11.8	0.0200	N	1.2	Northwest Location (PM10; VOC)	Southeast (PM10; VOC)
08/18/2026 10:39	10.6	0.0100	12.7	0.0200	N	0.9	Northwest Location (PM10; VOC)	Southeast (PM10; VOC)
08/18/2026 10:40	11.0	0.0100	14.0	0.0200	N	0.5	Northwest Location (PM10; VOC)	Southeast (PM10; VOC)
08/18/2026 10:41	9.4	0.0100	14.0	0.0200	NNW	0.6	Northwest Location (PM10; VOC)	Southeast (PM10; VOC)
08/18/2026 10:42	9.3	0.0200	13.7	0.0200	N	1.0	Northwest Location (PM10; VOC)	Southeast (PM10; VOC)
08/18/2026 10:43	9.7	0.0200	18.2	0.0200	N	0.6	Northwest Location (PM10; VOC)	Southeast (PM10; VOC)
08/18/2026 10:44	9.7	0.0200	16.3	0.0200	N	0.9	Northwest Location (PM10; VOC)	Southeast (PM10; VOC)
08/18/2026 10:45	10.5	0.0100	13.6	0.0200	N	1.0	Northwest Location (PM10; VOC)	Southeast (PM10; VOC)
08/18/2026 10:46	10.1	0.0100	14.0	0.0300	N	0.8	Northwest Location (PM10; VOC)	Southeast (PM10; VOC)
08/18/2026 10:47	10.1	0.0200	14.8	0.0300	N	0.7	Northwest Location (PM10; VOC)	Southeast (PM10; VOC)
08/18/2026 10:48	9.6	0.0100	15.5	0.0200	NNE	0.3	Northwest Location (PM10; VOC)	Southeast (PM10; VOC)
08/18/2026 10:49	9.7	0.0200	13.7	0.0200	NNW	0.9	Northwest Location (PM10; VOC)	Southeast (PM10; VOC)
08/18/2026 10:50	9.8	0.0200	12.3	0.0200	N	0.5	Northwest Location (PM10; VOC)	Southeast (PM10; VOC)
08/18/2026 10:51	10.0	0.0200	14.4	0.0200	NNE	0.3	Northwest Location (PM10; VOC)	Southeast (PM10; VOC)
08/18/2026 10:52	10.4	0.0200	14.8	0.0200	N	0.8	Northwest Location (PM10; VOC)	Southeast (PM10; VOC)
08/18/2026 10:53	10.7	0.0200	16.5	0.0200	N	0.5	Northwest Location (PM10; VOC)	Southeast (PM10; VOC)
08/18/2026 10:54	17.6	0.0200	12.9	0.0200	N	0.6	Northwest Location (PM10; VOC)	Southeast (PM10; VOC)
08/18/2026 10:55	15.7	0.0200	11.6	0.0200	WNW	0.4	Northwest Location (PM10; VOC)	Southeast (PM10; VOC)
08/18/2026 10:56	12.3	0.0200	17.0	0.0200	NNW	0.8	Northwest Location (PM10; VOC)	Southeast (PM10; VOC)
08/18/2026 10:57	9.8	0.0200	19.1	0.0200	NNW	0.6	Northwest Location (PM10; VOC)	Southeast (PM10; VOC)
08/18/2026 10:58	10.0	0.0200	15.7	0.0200	NNW	0.4	Northwest Location (PM10; VOC)	Southeast (PM10; VOC)
08/18/2026 10:59	11.0	0.0200	11.5	0.0200	NNE	0.4	Northwest Location (PM10; VOC)	Southeast (PM10; VOC)
08/18/2026 11:00	10.8	0.0200	12.0	0.0200	NNW	0.4	Northwest Location (PM10; VOC)	Southeast (PM10; VOC)
08/18/2026 11:01	10.2	0.0100	24.9	0.0200	NNW	0.5	Northwest Location (PM10; VOC)	Southeast (PM10; VOC)
08/18/2026 11:02	9.9	0.0100	20.1	0.0200	NNW	0.5	Northwest Location (PM10; VOC)	Southeast (PM10; VOC)
08/18/2026 11:03	9.6	0.0100	13.4	0.0200	N	0.5	Northwest Location (PM10; VOC)	Southeast (PM10; VOC)
08/18/2026 11:04	9.6	0.0100	13.9	0.0200	NNW	0.7	Northwest Location (PM10; VOC)	Southeast (PM10; VOC)

Date/Time	Northwest Location PM10 (µg/m³)	Northwest Location VOC (ppm)	Southeast PM10 (µg/m³)	Southeast VOC (ppm)	Wind Direction	Wind Speed	Upwind	Downwind
08/18/2026 11:05	9.6	0.0100	14.3	0.0200	NNW	0.5	Northwest Location (PM10; VOC)	Southeast (PM10; VOC)
08/18/2026 11:06	9.6	0.0100	14.3	0.0200	NNW	0.3	Northwest Location (PM10; VOC)	Southeast (PM10; VOC)
08/18/2026 11:07	9.6	0.0100	14.3	0.0200	N	0.7	Northwest Location (PM10; VOC)	Southeast (PM10; VOC)
08/18/2026 11:08	9.6	0.0100	14.3	0.0200	NNE	0.3	Northwest Location (PM10; VOC)	Southeast (PM10; VOC)
08/18/2026 11:09	9.6	0.0200	14.3	0.0200	N	0.5	Northwest Location (PM10; VOC)	Southeast (PM10; VOC)
08/18/2026 11:10	10.6	0.0200	9.0	0.0200	N	0.3	Northwest Location (PM10; VOC)	Southeast (PM10; VOC)
08/18/2026 11:11	14.9	0.0200	8.8	0.0200	ENE	0.2	Southeast (PM10; VOC)	Northwest Location (PM10; VOC)
08/18/2026 11:12	12.6	0.0200	14.3	0.0200	WSW	0.6	Northwest Location (PM10; VOC)	Southeast (PM10; VOC)
08/18/2026 11:13	12.2	0.0200	11.6	0.0200	NW	0.5	Northwest Location (PM10; VOC)	Southeast (PM10; VOC)
08/18/2026 11:14	14.9	0.0200	10.3	0.0200	NW	0.5	Northwest Location (PM10; VOC)	Southeast (PM10; VOC)
08/18/2026 11:15	13.9	0.0200	9.0	0.0200	N	0.4	Northwest Location (PM10; VOC)	Southeast (PM10; VOC)
08/18/2026 11:16	12.6	0.0200	8.5	0.0200	NW	0.3	Northwest Location (PM10; VOC)	Southeast (PM10; VOC)
08/18/2026 11:17	16.0	0.0200	8.5	0.0200	NW	0.2	Northwest Location (PM10; VOC)	Southeast (PM10; VOC)
08/18/2026 11:18	17.7	0.0200	9.8	0.0200	NNW	0.5	Northwest Location (PM10; VOC)	Southeast (PM10; VOC)
08/18/2026 11:19	15.0	0.0200	9.1	0.0200	NW	0.7	Northwest Location (PM10; VOC)	Southeast (PM10; VOC)
08/18/2026 11:20	13.5	0.0200	8.8	0.0200	N	0.7	Northwest Location (PM10; VOC)	Southeast (PM10; VOC)
08/18/2026 11:21	14.2	0.0200	8.8	0.0100	ENE	0.4	Southeast (PM10; VOC)	Northwest Location (PM10; VOC)
08/18/2026 11:22	10.0	0.0200	9.0	0.0100	W	0.4	Northwest Location (PM10; VOC)	Southeast (PM10; VOC)
08/18/2026 11:23	9.6	0.0200	8.0	0.0200	WNW	0.6	Northwest Location (PM10; VOC)	Southeast (PM10; VOC)
08/18/2026 11:24	9.2	0.0100	8.0	0.0200	NNW	0.4	Northwest Location (PM10; VOC)	Southeast (PM10; VOC)
08/18/2026 11:25	9.7	0.0200	8.6	0.0100	NW	0.5	Northwest Location (PM10; VOC)	Southeast (PM10; VOC)
08/18/2026 11:26	10.3	0.0200	8.5	0.0100	N	0.3	Northwest Location (PM10; VOC)	Southeast (PM10; VOC)
08/18/2026 11:27	9.7	0.0200	8.4	0.0100	NNW	0.3	Northwest Location (PM10; VOC)	Southeast (PM10; VOC)
08/18/2026 11:28	9.4	0.0200	8.4	0.0100	NNE	0.6	Northwest Location (PM10; VOC)	Southeast (PM10; VOC)
08/18/2026 11:29	9.2	0.0300	8.0	0.0200	NNW	0.4	Northwest Location (PM10; VOC)	Southeast (PM10; VOC)
08/18/2026 11:30	9.6	0.0200	7.9	0.0200	NNE	0.4	Northwest Location (PM10; VOC)	Southeast (PM10; VOC)
08/18/2026 11:31	9.6	0.0100	7.7	0.0200	NNW	0.6	Northwest Location (PM10; VOC)	Southeast (PM10; VOC)
08/18/2026 11:32	9.9	0.0100	7.8	0.0200	N	0.6	Northwest Location (PM10; VOC)	Southeast (PM10; VOC)
08/18/2026 11:33	9.4	0.0100	7.8	0.0100	NNW	0.3	Northwest Location (PM10; VOC)	Southeast (PM10; VOC)
08/18/2026 11:34	9.1	0.0100	7.5	0.0100	W	0.4	Northwest Location (PM10; VOC)	Southeast (PM10; VOC)

Date/Time	Northwest Location PM10 (µg/m³)	Northwest Location VOC (ppm)	Southeast PM10 (µg/m³)	Southeast VOC (ppm)	Wind Direction	Wind Speed	Upwind	Downwind
08/18/2026 11:35	8.9	0.0100	7.6	0.0100	N	0.3	Northwest Location (PM10; VOC)	Southeast (PM10; VOC)
08/18/2026 11:36	8.0	0.0100	7.2	0.0100	ENE	0.2	Southeast (PM10; VOC)	Northwest Location (PM10; VOC)
08/18/2026 11:37	8.5	0.0100	7.0	0.0200	NNE	0.2	Northwest Location (PM10; VOC)	Southeast (PM10; VOC)
08/18/2026 11:38	8.6	0.0100	7.4	0.0200	ENE	0.3	Southeast (PM10; VOC)	Northwest Location (PM10; VOC)
08/18/2026 11:39	8.4	0.0100	7.4	0.0200	NNE	0.3	Southeast (PM10; VOC)	Northwest Location (PM10; VOC)
08/18/2026 11:40	8.1	0.0100	7.1	0.0200	W	0.4	Northwest Location (PM10; VOC)	Southeast (PM10; VOC)
08/18/2026 11:41	8.7	0.0100	7.0	0.0200	NW	0.5	Northwest Location (PM10; VOC)	Southeast (PM10; VOC)
08/18/2026 11:42	8.6	0.0100	7.2	0.0100	W	0.5	Northwest Location (PM10; VOC)	Southeast (PM10; VOC)
08/18/2026 11:43	8.5	0.0100	7.3	0.0100	NW	0.4	Northwest Location (PM10; VOC)	Southeast (PM10; VOC)
08/18/2026 11:44	7.9	0.0100	6.8	0.0100	NNE	0.4	Southeast (PM10; VOC)	Northwest Location (PM10; VOC)
08/18/2026 11:45	7.9	0.0100	6.8	0.0100	N	0.4	Northwest Location (PM10; VOC)	Southeast (PM10; VOC)
08/18/2026 11:46	8.2	0.0100	7.4	0.0100	NNW	0.6	Northwest Location (PM10; VOC)	Southeast (PM10; VOC)
08/18/2026 11:47	8.4	0.0100	7.8	0.0200	NE	0.4	Southeast (PM10; VOC)	Northwest Location (PM10; VOC)
08/18/2026 11:48	8.2	0.0100	7.1	0.0200	NNW	0.4	Northwest Location (PM10; VOC)	Southeast (PM10; VOC)
08/18/2026 11:49	8.1	0.0100	7.1	0.0200	N	0.3	Northwest Location (PM10; VOC)	Southeast (PM10; VOC)
08/18/2026 11:50	8.2	0.0100	6.8	0.0200	NE	0.5	Southeast (PM10; VOC)	Northwest Location (PM10; VOC)
08/18/2026 11:51	8.0	0.0100	6.8	0.0100	WSW	0.4	Northwest Location (PM10; VOC)	Southeast (PM10; VOC)
08/18/2026 11:52	8.0	0.0100	6.9	0.0100	S	0.2	Southeast (PM10; VOC)	Northwest Location (PM10; VOC)
08/18/2026 11:53	8.6	0.0100	7.0	0.0100	NW	0.7	Northwest Location (PM10; VOC)	Southeast (PM10; VOC)
08/18/2026 11:54	8.8	0.0100	7.1	0.0100	WSW	0.6	Northwest Location (PM10; VOC)	Southeast (PM10; VOC)
08/18/2026 11:55	9.0	0.0100	6.8	0.0100	SW	0.3	Northwest Location (PM10; VOC)	Southeast (PM10; VOC)
08/18/2026 11:56	8.5	0.0100	6.5	0.0100	SE	0.2	Southeast (PM10; VOC)	Northwest Location (PM10; VOC)
08/18/2026 11:57	10.2	0.0100	6.4	0.0100	NNW	0.2	Northwest Location (PM10; VOC)	Southeast (PM10; VOC)
08/18/2026 11:58	9.7	0.0100	6.3	0.0100	S	0.3	Southeast (PM10; VOC)	Northwest Location (PM10; VOC)
08/18/2026 11:59	8.2	0.0100	6.0	0.0100	WSW	0.3	Northwest Location (PM10; VOC)	Southeast (PM10; VOC)
08/18/2026 12:00	7.5	0.0100	6.1	0.0100	SSW	0.7	Northwest Location (PM10; VOC)	Southeast (PM10; VOC)
08/18/2026 12:01	7.8	0.0100	6.6	0.0100	SSW	0.4	Southeast (PM10; VOC)	Northwest Location (PM10; VOC)
08/18/2026 12:02	8.0	0.0100	6.9	0.0100	SSW	0.6	Southeast (PM10; VOC)	Northwest Location (PM10; VOC)
08/18/2026 12:03	8.0	0.0100	7.1	0.0100	WSW	0.6	Northwest Location (PM10; VOC)	Southeast (PM10; VOC)
08/18/2026 12:04	7.2	0.0100	6.8	0.0100	WSW	0.8	Northwest Location (PM10; VOC)	Southeast (PM10; VOC)

Date/Time	Northwest Location PM10 (µg/m³)	Northwest Location VOC (ppm)	Southeast PM10 (µg/m³)	Southeast VOC (ppm)	Wind Direction	Wind Speed	Upwind	Downwind
08/18/2026 12:05	6.6	0.0100	6.7	0.0100	WSW	0.5	Northwest Location (PM10; VOC)	Southeast (PM10; VOC)
08/18/2026 12:06	6.3	0.0100	6.6	0.0200	NNW	0.7	Northwest Location (PM10; VOC)	Southeast (PM10; VOC)
08/18/2026 12:07	6.5	0.0100	6.6	0.0200	N	0.3	Northwest Location (PM10; VOC)	Southeast (PM10; VOC)
08/18/2026 12:08	7.7	0.0100	6.8	0.0200	N	0.3	Northwest Location (PM10; VOC)	Southeast (PM10; VOC)
08/18/2026 12:09	7.7	0.0100	10.1	0.0200	NNW	0.3	Northwest Location (PM10; VOC)	Southeast (PM10; VOC)
08/18/2026 12:10	7.5	0.0100	10.2	0.0200	NNE	0.4	Southeast (PM10; VOC)	Northwest Location (PM10; VOC)
08/18/2026 12:11	8.0	0.0100	6.5	0.0200	N	0.5	Northwest Location (PM10; VOC)	Southeast (PM10; VOC)
08/18/2026 12:12	7.4	0.0100	6.5	0.0200	N	0.7	Northwest Location (PM10; VOC)	Southeast (PM10; VOC)
08/18/2026 12:13	6.8	0.0100	6.4	0.0200	ENE	0.5	Southeast (PM10; VOC)	Northwest Location (PM10; VOC)
08/18/2026 12:14	6.9	0.0200	6.7	0.0100	NNW	0.4	Northwest Location (PM10; VOC)	Southeast (PM10; VOC)
08/18/2026 12:15	6.7	0.0200	6.7	0.0100	NE	0.3	Southeast (PM10; VOC)	Northwest Location (PM10; VOC)
08/18/2026 12:16	6.7	0.0100	6.6	0.0100	NNW	0.3	Northwest Location (PM10; VOC)	Southeast (PM10; VOC)
08/18/2026 12:17	6.6	0.0100	6.3	0.0100	NE	0.3	Southeast (PM10; VOC)	Northwest Location (PM10; VOC)
08/18/2026 12:18	6.7	0.0100	6.4	0.0100	SSW	0.2	Southeast (PM10; VOC)	Northwest Location (PM10; VOC)
08/18/2026 12:19	7.0	0.0100	6.8	0.0100	W	0.4	Northwest Location (PM10; VOC)	Southeast (PM10; VOC)
08/18/2026 12:20	6.2	0.0100	8.4	0.0100	NNE	0.4	Northwest Location (PM10; VOC)	Southeast (PM10; VOC)
08/18/2026 12:21	6.6	0.0100	6.5	0.0100	WNW	0.2	Northwest Location (PM10; VOC)	Southeast (PM10; VOC)
08/18/2026 12:22	7.0	0.0100	6.3	0.0100	SSE	0.3	Southeast (PM10; VOC)	Northwest Location (PM10; VOC)
08/18/2026 12:23	7.2	0.0100	6.1	0.0100	SW	0.5	Northwest Location (PM10; VOC)	Southeast (PM10; VOC)
08/18/2026 12:24	6.3	0.0100	6.1	0.0100	E	0.5	Southeast (PM10; VOC)	Northwest Location (PM10; VOC)
08/18/2026 12:25	6.5	0.0100	5.9	0.0100	NE	0.3	Southeast (PM10; VOC)	Northwest Location (PM10; VOC)
08/18/2026 12:26	6.5	0.0100	5.6	0.0100	WSW	0.4	Northwest Location (PM10; VOC)	Southeast (PM10; VOC)
08/18/2026 12:27	6.3	0.0100	5.7	0.0100	N	0.5	Northwest Location (PM10; VOC)	Southeast (PM10; VOC)
08/18/2026 12:28	6.2	0.0100	5.5	0.0100	NE	0.5	Southeast (PM10; VOC)	Northwest Location (PM10; VOC)
08/18/2026 12:29	5.8	0.0100	5.4	0.0100	ENE	0.7	Southeast (PM10; VOC)	Northwest Location (PM10; VOC)
08/18/2026 12:30	5.9	0.0100	5.7	0.0100	N	0.6	Northwest Location (PM10; VOC)	Southeast (PM10; VOC)
08/18/2026 12:31	6.7	0.0100	5.9	0.0100	WSW	0.6	Northwest Location (PM10; VOC)	Southeast (PM10; VOC)
08/18/2026 12:32	6.7	0.0100	6.3	0.0100	NNW	0.8	Northwest Location (PM10; VOC)	Southeast (PM10; VOC)
08/18/2026 12:33	6.1	0.0100	5.6	0.0200	NW	0.6	Northwest Location (PM10; VOC)	Southeast (PM10; VOC)
08/18/2026 12:34	6.0	0.0100	5.4	0.0200	NW	0.6	Northwest Location (PM10; VOC)	Southeast (PM10; VOC)

Date/Time	Northwest Location PM10 (µg/m³)	Northwest Location VOC (ppm)	Southeast PM10 (µg/m³)	Southeast VOC (ppm)	Wind Direction	Wind Speed	Upwind	Downwind
08/18/2026 12:35	5.8	0.0100	5.4	0.0200	NW	0.4	Northwest Location (PM10; VOC)	Southeast (PM10; VOC)
08/18/2026 12:36	6.4	0.0100	5.3	0.0100	WSW	0.6	Northwest Location (PM10; VOC)	Southeast (PM10; VOC)
08/18/2026 12:37	6.1	0.0100	5.6	0.0100	NW	0.9	Northwest Location (PM10; VOC)	Southeast (PM10; VOC)
08/18/2026 12:38	6.0	0.0100	5.8	0.0100	NNW	0.6	Northwest Location (PM10; VOC)	Southeast (PM10; VOC)
08/18/2026 12:39	6.1	0.0100	5.5	0.0100	E	1.0	Southeast (PM10; VOC)	Northwest Location (PM10; VOC)
08/18/2026 12:40	6.6	0.0100	5.6	0.0100	NNE	0.5	Southeast (PM10; VOC)	Northwest Location (PM10; VOC)
08/18/2026 12:41	6.4	0.0100	5.5	0.0100	ESE	0.5	Southeast (PM10; VOC)	Northwest Location (PM10; VOC)
08/18/2026 12:42	6.3	0.0100	5.4	0.0100	WSW	0.7	Northwest Location (PM10; VOC)	Southeast (PM10; VOC)
08/18/2026 12:43	6.4	0.0100	5.5	0.0100	W	0.6	Northwest Location (PM10; VOC)	Southeast (PM10; VOC)
08/18/2026 12:44	6.4	0.0100	5.4	0.0100	NW	0.4	Northwest Location (PM10; VOC)	Southeast (PM10; VOC)
08/18/2026 12:45	6.4	0.0200	5.6	0.0100	NW	0.6	Northwest Location (PM10; VOC)	Southeast (PM10; VOC)
08/18/2026 12:46	6.9	0.0100	5.6	0.0100	NW	0.6	Northwest Location (PM10; VOC)	Southeast (PM10; VOC)
08/18/2026 12:47	7.1	0.0100	5.7	0.0200	NNW	0.3	Northwest Location (PM10; VOC)	Southeast (PM10; VOC)
08/18/2026 12:48	6.7	0.0100	5.6	0.0200	E	0.3	Southeast (PM10; VOC)	Northwest Location (PM10; VOC)
08/18/2026 12:49	6.9	0.0100	5.6	0.0100	E	0.3	Southeast (PM10; VOC)	Northwest Location (PM10; VOC)
08/18/2026 12:50	7.2	0.0100	5.7	0.0100	NE	0.4	Southeast (PM10; VOC)	Northwest Location (PM10; VOC)
08/18/2026 12:51	7.2	0.0100	6.0	0.0100	NNE	0.4	Southeast (PM10; VOC)	Northwest Location (PM10; VOC)
08/18/2026 12:52	6.9	0.0100	6.0	0.0100	WNW	0.3	Northwest Location (PM10; VOC)	Southeast (PM10; VOC)
08/18/2026 12:53	7.2	0.0100	5.8	0.0100	N	0.3	Northwest Location (PM10; VOC)	Southeast (PM10; VOC)
08/18/2026 12:54	7.4	0.0100	6.6	0.0100	SSW	0.5	Northwest Location (PM10; VOC)	Southeast (PM10; VOC)
08/18/2026 12:55	8.2	0.0100	7.7	0.0200	WNW	0.4	Northwest Location (PM10; VOC)	Southeast (PM10; VOC)
08/18/2026 12:56	8.0	0.0100	6.1	0.0200	WSW	0.4	Northwest Location (PM10; VOC)	Southeast (PM10; VOC)
08/18/2026 12:57	7.2	0.0100	6.2	0.0100	SE	0.3	Southeast (PM10; VOC)	Northwest Location (PM10; VOC)
08/18/2026 12:58	7.3	0.0100	5.8	0.0100	N	0.6	Northwest Location (PM10; VOC)	Southeast (PM10; VOC)
08/18/2026 12:59	7.5	0.0100	5.5	0.0100	NNE	0.5	Southeast (PM10; VOC)	Northwest Location (PM10; VOC)
08/18/2026 13:00	7.3	0.0100	5.6	0.0100	NE	0.3	Southeast (PM10; VOC)	Northwest Location (PM10; VOC)
08/18/2026 13:01	7.5	0.0100	5.6	0.0100	SE	0.5	Southeast (PM10; VOC)	Northwest Location (PM10; VOC)
08/18/2026 13:02	11.9	0.0100	5.5	0.0100	SW	0.4	Northwest Location (PM10; VOC)	Southeast (PM10; VOC)
08/18/2026 13:03	9.1	0.0100	6.8	0.0100	WSW	0.3	Northwest Location (PM10; VOC)	Southeast (PM10; VOC)
08/18/2026 13:04	10.4	0.0100	7.2	0.0100	S	0.3	Southeast (PM10; VOC)	Northwest Location (PM10; VOC)

Date/Time	Northwest Location PM10 (µg/m³)	Northwest Location VOC (ppm)	Southeast PM10 (µg/m³)	Southeast VOC (ppm)	Wind Direction	Wind Speed	Upwind	Downwind
08/18/2026 13:05	8.7	0.0100	6.2	0.0100	W	0.4	Northwest Location (PM10; VOC)	Southeast (PM10; VOC)
08/18/2026 13:06	7.1	0.0100	5.6	0.0100	WNW	0.4	Northwest Location (PM10; VOC)	Southeast (PM10; VOC)
08/18/2026 13:07	6.5	0.0100	5.6	0.0100	NNW	0.7	Northwest Location (PM10; VOC)	Southeast (PM10; VOC)
08/18/2026 13:08	6.4	0.0100	5.0	0.0100	N	0.3	Northwest Location (PM10; VOC)	Southeast (PM10; VOC)
08/18/2026 13:09	6.6	0.0100	5.3	0.0100	WNW	0.4	Northwest Location (PM10; VOC)	Southeast (PM10; VOC)
08/18/2026 13:10	6.6	0.0100	5.2	0.0100	WSW	0.3	Northwest Location (PM10; VOC)	Southeast (PM10; VOC)
08/18/2026 13:11	6.1	0.0100	5.0	0.0100	NE	0.4	Southeast (PM10; VOC)	Northwest Location (PM10; VOC)
08/18/2026 13:12	6.0	0.0100	4.9	0.0100	NNW	0.4	Northwest Location (PM10; VOC)	Southeast (PM10; VOC)
08/18/2026 13:13	6.1	0.0100	5.0	0.0100	WNW	0.4	Northwest Location (PM10; VOC)	Southeast (PM10; VOC)
08/18/2026 13:14	6.5	0.0100	5.4	0.0100	SW	0.4	Northwest Location (PM10; VOC)	Southeast (PM10; VOC)
08/18/2026 13:15	7.2	0.0100	6.1	0.0100	W	0.3	Northwest Location (PM10; VOC)	Southeast (PM10; VOC)
08/18/2026 13:16	6.8	0.0100	5.6	0.0100	SW	0.4	Northwest Location (PM10; VOC)	Southeast (PM10; VOC)
08/18/2026 13:17	6.2	0.0100	5.4	0.0100	NNW	0.3	Northwest Location (PM10; VOC)	Southeast (PM10; VOC)
08/18/2026 13:18	6.5	0.0100	5.6	0.0100	WNW	0.4	Northwest Location (PM10; VOC)	Southeast (PM10; VOC)
08/18/2026 13:19	6.8	0.0100	5.9	0.0100	WSW	0.4	Northwest Location (PM10; VOC)	Southeast (PM10; VOC)
08/18/2026 13:20	6.8	0.0100	5.6	0.0100	ENE	0.4	Southeast (PM10; VOC)	Northwest Location (PM10; VOC)
08/18/2026 13:21	6.6	0.0100	5.7	0.0100	WSW	0.4	Northwest Location (PM10; VOC)	Southeast (PM10; VOC)
08/18/2026 13:22	6.6	0.0100	5.6	0.0100	W	0.4	Northwest Location (PM10; VOC)	Southeast (PM10; VOC)
08/18/2026 13:23	6.9	0.0100	5.6	0.0100	N	0.7	Northwest Location (PM10; VOC)	Southeast (PM10; VOC)
08/18/2026 13:24	6.7	0.0100	5.9	0.0100	NNW	0.6	Northwest Location (PM10; VOC)	Southeast (PM10; VOC)
08/18/2026 13:25	6.8	0.0100	6.1	0.0100	NNW	0.4	Northwest Location (PM10; VOC)	Southeast (PM10; VOC)
08/18/2026 13:26	7.0	0.0100	6.3	0.0100	NNW	0.8	Northwest Location (PM10; VOC)	Southeast (PM10; VOC)
08/18/2026 13:27	6.8	0.0100	6.4	0.0100	N	0.3	Northwest Location (PM10; VOC)	Southeast (PM10; VOC)
08/18/2026 13:28	6.8	0.0100	6.1	0.0100	N	0.4	Northwest Location (PM10; VOC)	Southeast (PM10; VOC)
08/18/2026 13:29	7.5	0.0100	6.3	0.0100	N	1.1	Northwest Location (PM10; VOC)	Southeast (PM10; VOC)
08/18/2026 13:30	7.7	0.0100	6.5	0.0100	N	1.5	Northwest Location (PM10; VOC)	Southeast (PM10; VOC)
08/18/2026 13:31	7.3	0.0100	6.2	0.0100	N	1.1	Northwest Location (PM10; VOC)	Southeast (PM10; VOC)
08/18/2026 13:32	6.8	0.0100	6.0	0.0100	NNW	0.7	Northwest Location (PM10; VOC)	Southeast (PM10; VOC)
08/18/2026 13:33	6.9	0.0100	6.1	0.0100	NNW	1.1	Northwest Location (PM10; VOC)	Southeast (PM10; VOC)
08/18/2026 13:34	7.2	0.0100	6.0	0.0100	NNE	0.3	Northwest Location (PM10; VOC)	Southeast (PM10; VOC)

Date/Time	Northwest Location PM10 (µg/m³)	Northwest Location VOC (ppm)	Southeast PM10 (µg/m³)	Southeast VOC (ppm)	Wind Direction	Wind Speed	Upwind	Downwind
08/18/2026 13:35	7.3	0.0100	6.0	0.0200	NNW	0.5	Northwest Location (PM10; VOC)	Southeast (PM10; VOC)
08/18/2026 13:36	7.5	0.0100	5.9	0.0200	NNW	0.6	Northwest Location (PM10; VOC)	Southeast (PM10; VOC)
08/18/2026 13:37	7.9	0.0100	6.2	0.0200	NNW	0.7	Northwest Location (PM10; VOC)	Southeast (PM10; VOC)
08/18/2026 13:38	7.8	0.0100	6.7	0.0200	NW	1.0	Northwest Location (PM10; VOC)	Southeast (PM10; VOC)
08/18/2026 13:39	7.4	0.0100	6.5	0.0200	N	1.2	Northwest Location (PM10; VOC)	Southeast (PM10; VOC)
08/18/2026 13:40	7.1	0.0100	7.4	0.0200	N	1.2	Northwest Location (PM10; VOC)	Southeast (PM10; VOC)
08/18/2026 13:41	7.4	0.0100	7.8	0.0100	NNE	0.8	Northwest Location (PM10; VOC)	Southeast (PM10; VOC)
08/18/2026 13:42	7.2	0.0100	7.3	0.0100	N	0.8	Northwest Location (PM10; VOC)	Southeast (PM10; VOC)
08/18/2026 13:43	8.8	0.0100	6.8	0.0100	NNE	0.5	Southeast (PM10; VOC)	Northwest Location (PM10; VOC)
08/18/2026 13:44	10.8	0.0100	6.5	0.0100	N	0.6	Northwest Location (PM10; VOC)	Southeast (PM10; VOC)
08/18/2026 13:45	7.9	0.0100	6.4	0.0100	W	0.5	Northwest Location (PM10; VOC)	Southeast (PM10; VOC)
08/18/2026 13:46	7.9	0.0100	6.4	0.0100	NNW	0.8	Northwest Location (PM10; VOC)	Southeast (PM10; VOC)
08/18/2026 13:47	11.5	0.0100	7.3	0.0100	NNW	1.1	Northwest Location (PM10; VOC)	Southeast (PM10; VOC)
08/18/2026 13:48	11.6	0.0100	7.4	0.0100	NW	0.4	Northwest Location (PM10; VOC)	Southeast (PM10; VOC)
08/18/2026 13:49	9.1	0.0100	6.7	0.0100	NNE	0.5	Southeast (PM10; VOC)	Northwest Location (PM10; VOC)
08/18/2026 13:50	10.3	0.0100	6.2	0.0100	NW	0.6	Northwest Location (PM10; VOC)	Southeast (PM10; VOC)
08/18/2026 13:51	9.2	0.0100	7.1	0.0100	N	0.7	Northwest Location (PM10; VOC)	Southeast (PM10; VOC)
08/18/2026 13:52	8.4	0.0100	7.2	0.0100	N	0.7	Northwest Location (PM10; VOC)	Southeast (PM10; VOC)
08/18/2026 13:53	8.4	0.0100	7.0	0.0200	N	0.6	Northwest Location (PM10; VOC)	Southeast (PM10; VOC)
08/18/2026 13:54	8.7	0.0100	6.3	0.0200	N	0.3	Northwest Location (PM10; VOC)	Southeast (PM10; VOC)
08/18/2026 13:55	8.5	0.0100	6.6	0.0200	NW	1.0	Northwest Location (PM10; VOC)	Southeast (PM10; VOC)
08/18/2026 13:56	8.6	0.0100	7.0	0.0100	NNW	0.4	Northwest Location (PM10; VOC)	Southeast (PM10; VOC)
08/18/2026 13:57	7.8	0.0100	6.5	0.0100	NW	0.3	Northwest Location (PM10; VOC)	Southeast (PM10; VOC)
08/18/2026 13:58	8.3	0.0100	6.9	0.0100	NNW	0.6	Northwest Location (PM10; VOC)	Southeast (PM10; VOC)
08/18/2026 13:59	8.7	0.0100	6.9	0.0100	NW	0.4	Northwest Location (PM10; VOC)	Southeast (PM10; VOC)
08/18/2026 14:00	8.8	0.0100	6.7	0.0200	NNE	0.6	Northwest Location (PM10; VOC)	Southeast (PM10; VOC)
08/18/2026 14:01	8.9	0.0100	6.9	0.0200	N	0.8	Northwest Location (PM10; VOC)	Southeast (PM10; VOC)
08/18/2026 14:02	9.7	0.0100	6.9	0.0200	NNE	0.5	Northwest Location (PM10; VOC)	Southeast (PM10; VOC)
08/18/2026 14:03	9.2	0.0100	7.1	0.0200	N	0.6	Northwest Location (PM10; VOC)	Southeast (PM10; VOC)
08/18/2026 14:04	8.9	0.0100	6.8	0.0200	N	0.7	Northwest Location (PM10; VOC)	Southeast (PM10; VOC)

Date/Time	Northwest Location PM10 (µg/m³)	Northwest Location VOC (ppm)	Southeast PM10 (µg/m³)	Southeast VOC (ppm)	Wind Direction	Wind Speed	Upwind	Downwind
08/18/2026 14:05	8.9	0.0100	7.2	0.0200	NNW	0.5	Northwest Location (PM10; VOC)	Southeast (PM10; VOC)
08/18/2026 14:06	8.7	0.0100	6.9	0.0200	N	0.4	Northwest Location (PM10; VOC)	Southeast (PM10; VOC)
08/18/2026 14:07	8.3	0.0100	6.3	0.0200	NNW	0.5	Northwest Location (PM10; VOC)	Southeast (PM10; VOC)
08/18/2026 14:08	7.9	0.0100	6.5	0.0200	WNW	0.4	Northwest Location (PM10; VOC)	Southeast (PM10; VOC)
08/18/2026 14:09	8.6	0.0100	6.6	0.0200	N	0.5	Northwest Location (PM10; VOC)	Southeast (PM10; VOC)
08/18/2026 14:10	8.2	0.0100	6.3	0.0200	NNW	0.8	Northwest Location (PM10; VOC)	Southeast (PM10; VOC)
08/18/2026 14:11	8.2	0.0100	6.2	0.0200	N	0.8	Northwest Location (PM10; VOC)	Southeast (PM10; VOC)
08/18/2026 14:12	9.4	0.0100	6.5	0.0100	NW	0.9	Northwest Location (PM10; VOC)	Southeast (PM10; VOC)
08/18/2026 14:13	8.1	0.0100	6.9	0.0100	NNW	0.6	Northwest Location (PM10; VOC)	Southeast (PM10; VOC)
08/18/2026 14:14	8.2	0.0100	6.7	0.0200	NNE	0.5	Southeast (PM10; VOC)	Northwest Location (PM10; VOC)
08/18/2026 14:15	7.7	0.0100	6.3	0.0200	N	0.7	Northwest Location (PM10; VOC)	Southeast (PM10; VOC)
08/18/2026 14:16	8.4	0.0100	6.3	0.0200	NNW	0.4	Northwest Location (PM10; VOC)	Southeast (PM10; VOC)
08/18/2026 14:17	9.0	0.0100	6.3	0.0200	NNW	0.3	Northwest Location (PM10; VOC)	Southeast (PM10; VOC)
08/18/2026 14:18	8.0	0.0100	6.2	0.0200	N	0.5	Northwest Location (PM10; VOC)	Southeast (PM10; VOC)
08/18/2026 14:19	8.0	0.0100	6.4	0.0200	N	0.4	Northwest Location (PM10; VOC)	Southeast (PM10; VOC)
08/18/2026 14:20	7.8	0.0100	8.6	0.0200	N	0.5	Northwest Location (PM10; VOC)	Southeast (PM10; VOC)
08/18/2026 14:21	8.1	0.0100	15.1	0.0200	NNW	0.7	Northwest Location (PM10; VOC)	Southeast (PM10; VOC)
08/18/2026 14:22	9.7	0.0100	7.9	0.0200	NE	0.8	Southeast (PM10; VOC)	Northwest Location (PM10; VOC)
08/18/2026 14:23	8.2	0.0100	6.9	0.0200	N	0.4	Northwest Location (PM10; VOC)	Southeast (PM10; VOC)
08/18/2026 14:24	7.7	0.0100	6.8	0.0200	N	0.3	Northwest Location (PM10; VOC)	Southeast (PM10; VOC)
08/18/2026 14:25	7.3	0.0100	27.0	0.0200	N	0.6	Northwest Location (PM10; VOC)	Southeast (PM10; VOC)
08/18/2026 14:26	7.1	0.0100	14.8	0.0200	NNE	0.5	Northwest Location (PM10; VOC)	Southeast (PM10; VOC)
08/18/2026 14:27	8.2	0.0100	7.3	0.0200	NW	1.1	Northwest Location (PM10; VOC)	Southeast (PM10; VOC)
08/18/2026 14:28	7.9	0.0100	6.6	0.0200	N	0.9	Northwest Location (PM10; VOC)	Southeast (PM10; VOC)
08/18/2026 14:29	7.9	0.0100	160.3	0.0200	N	1.1	Northwest Location (PM10; VOC)	Southeast (PM10; VOC)
08/18/2026 14:30	9.2	0.0100	29.8	0.0200	NNE	0.7	Northwest Location (PM10; VOC)	Southeast (PM10; VOC)
08/18/2026 14:31	8.1	0.0100	7.8	0.0200	N	0.4	Northwest Location (PM10; VOC)	Southeast (PM10; VOC)
08/18/2026 14:32	7.6	0.0100	6.3	0.0200	NW	0.4	Northwest Location (PM10; VOC)	Southeast (PM10; VOC)
08/18/2026 14:33	7.3	0.0100	6.0	0.0200	NNW	0.6	Northwest Location (PM10; VOC)	Southeast (PM10; VOC)
08/18/2026 14:34	7.3	0.0100	6.0	0.0200	WNW	0.7	Northwest Location (PM10; VOC)	Southeast (PM10; VOC)

Date/Time	Northwest Location PM10 (µg/m³)	Northwest Location VOC (ppm)	Southeast PM10 (µg/m³)	Southeast VOC (ppm)	Wind Direction	Wind Speed	Upwind	Downwind
08/18/2026 14:35	7.2	0.0100	5.8	0.0200	N	0.6	Northwest Location (PM10; VOC)	Southeast (PM10; VOC)
08/18/2026 14:36	7.7	0.0100	9.4	0.0200	N	0.8	Northwest Location (PM10; VOC)	Southeast (PM10; VOC)
08/18/2026 14:37	7.7	0.0100	10.5	0.0200	E	0.5	Southeast (PM10; VOC)	Northwest Location (PM10; VOC)
08/18/2026 14:38	7.9	0.0100	8.3	0.0200	NW	0.6	Northwest Location (PM10; VOC)	Southeast (PM10; VOC)
08/18/2026 14:39	7.8	0.0100	6.8	0.0200	NW	0.6	Northwest Location (PM10; VOC)	Southeast (PM10; VOC)
08/18/2026 14:40	8.2	0.0100	7.2	0.0200	N	0.6	Northwest Location (PM10; VOC)	Southeast (PM10; VOC)
08/18/2026 14:41	7.9	0.0100	6.9	0.0200	NNW	0.8	Northwest Location (PM10; VOC)	Southeast (PM10; VOC)
08/18/2026 14:42	8.2	0.0100	7.6	0.0200	N	0.6	Northwest Location (PM10; VOC)	Southeast (PM10; VOC)
08/18/2026 14:43	7.5	0.0100	7.7	0.0200	NW	0.6	Northwest Location (PM10; VOC)	Southeast (PM10; VOC)
08/18/2026 14:44	7.6	0.0100	6.7	0.0100	SSE	0.5	Southeast (PM10; VOC)	Northwest Location (PM10; VOC)
08/18/2026 14:45	7.8	0.0100	6.0	0.0100	NNW	0.4	Northwest Location (PM10; VOC)	Southeast (PM10; VOC)
08/18/2026 14:46	7.6	0.0100	6.6	0.0100	WSW	0.3	Northwest Location (PM10; VOC)	Southeast (PM10; VOC)
08/18/2026 14:47	8.0	0.0100	6.5	0.0100	W	0.3	Northwest Location (PM10; VOC)	Southeast (PM10; VOC)
08/18/2026 14:48	7.8	0.0100	6.3	0.0100	NNW	0.4	Northwest Location (PM10; VOC)	Southeast (PM10; VOC)
08/18/2026 14:49	7.6	0.0100	5.7	0.0100	WNW	0.5	Northwest Location (PM10; VOC)	Southeast (PM10; VOC)
08/18/2026 14:50	7.5	0.0100	5.8	0.0100	N	0.6	Northwest Location (PM10; VOC)	Southeast (PM10; VOC)
08/18/2026 14:51	7.6	0.0100	5.7	0.0100	N	0.2	Northwest Location (PM10; VOC)	Southeast (PM10; VOC)
08/18/2026 14:52	7.6	0.0100	6.0	0.0100	NNE	0.5	Northwest Location (PM10; VOC)	Southeast (PM10; VOC)
08/18/2026 14:53	7.4	0.0100	5.9	0.0100	N	0.7	Northwest Location (PM10; VOC)	Southeast (PM10; VOC)
08/18/2026 14:54	7.3	0.0100	6.0	0.0100	NNW	1.2	Northwest Location (PM10; VOC)	Southeast (PM10; VOC)
08/18/2026 14:55	6.9	0.0100	5.8	0.0200	N	0.6	Northwest Location (PM10; VOC)	Southeast (PM10; VOC)
08/18/2026 14:56	7.2	0.0100	5.7	0.0100	NNE	0.7	Northwest Location (PM10; VOC)	Southeast (PM10; VOC)
08/18/2026 14:57	7.7	0.0100	5.8	0.0100	NNE	1.1	Northwest Location (PM10; VOC)	Southeast (PM10; VOC)
08/18/2026 14:58	7.0	0.0100	5.5	0.0100	NNE	1.1	Northwest Location (PM10; VOC)	Southeast (PM10; VOC)
08/18/2026 14:59	10.5	0.0100	5.4	0.0100	N	0.9	Northwest Location (PM10; VOC)	Southeast (PM10; VOC)
08/18/2026 15:00	19.5	0.0100	5.8	0.0100	N	0.8	Northwest Location (PM10; VOC)	Southeast (PM10; VOC)
08/18/2026 15:01	23.1	0.0100	6.8	0.0100	NW	0.6	Northwest Location (PM10; VOC)	Southeast (PM10; VOC)
08/18/2026 15:02	15.0	0.0100	6.8	0.0100	N	0.6	Northwest Location (PM10; VOC)	Southeast (PM10; VOC)
08/18/2026 15:03	15.0	0.0100	6.1	0.0100	NNW	1.0	Northwest Location (PM10; VOC)	Southeast (PM10; VOC)
08/18/2026 15:04	15.0	0.0100	6.1	0.0100	N	1.0	Northwest Location (PM10; VOC)	Southeast (PM10; VOC)

Date/Time	Northwest Location PM10 (µg/m³)	Northwest Location VOC (ppm)	Southeast PM10 (µg/m³)	Southeast VOC (ppm)	Wind Direction	Wind Speed	Upwind	Downwind
08/18/2026 15:05	15.0	0.0100	6.1	0.0100	NE	0.6	Southeast (PM10; VOC)	Northwest Location (PM10; VOC)
08/18/2026 15:06	11.0	0.0100	6.1	0.0100	N	0.5	Northwest Location (PM10; VOC)	Southeast (PM10; VOC)
08/18/2026 15:07	9.9	0.0100	6.0	0.0100	NNE	0.5	Northwest Location (PM10; VOC)	Southeast (PM10; VOC)
08/18/2026 15:08	9.8	0.0100	5.5	0.0100	NNE	0.4	Northwest Location (PM10; VOC)	Southeast (PM10; VOC)
08/18/2026 15:09	10.4	0.0100	5.6	0.0100	WSW	0.7	Northwest Location (PM10; VOC)	Southeast (PM10; VOC)
08/18/2026 15:10	9.1	0.0100	5.5	0.0100	NW	0.6	Northwest Location (PM10; VOC)	Southeast (PM10; VOC)
08/18/2026 15:11	8.8	0.0100	6.0	0.0100	WNW	0.6	Northwest Location (PM10; VOC)	Southeast (PM10; VOC)
08/18/2026 15:12	8.4	0.0100	6.2	0.0100	N	0.8	Northwest Location (PM10; VOC)	Southeast (PM10; VOC)
08/18/2026 15:13	14.0	0.0100	5.9	0.0100	ENE	0.5	Southeast (PM10; VOC)	Northwest Location (PM10; VOC)
08/18/2026 15:14	20.4	0.0100	5.7	0.0100	N	0.7	Northwest Location (PM10; VOC)	Southeast (PM10; VOC)
08/18/2026 15:15	13.0	0.0100	7.0	0.0100	NNE	0.8	Northwest Location (PM10; VOC)	Southeast (PM10; VOC)
08/18/2026 15:16	8.9	0.0100	5.6	0.0100	N	0.8	Northwest Location (PM10; VOC)	Southeast (PM10; VOC)
08/18/2026 15:17	10.1	0.0100	5.4	0.0100	ESE	0.3	Southeast (PM10; VOC)	Northwest Location (PM10; VOC)
08/18/2026 15:18	9.6	0.0100	6.0	0.0100	N	0.7	Northwest Location (PM10; VOC)	Southeast (PM10; VOC)
08/18/2026 15:19	12.1	0.0100	6.4	0.0100	N	0.6	Northwest Location (PM10; VOC)	Southeast (PM10; VOC)
08/18/2026 15:20	11.4	0.0100	7.9	0.0100	NNE	0.5	Southeast (PM10; VOC)	Northwest Location (PM10; VOC)
08/18/2026 15:21	8.9	0.0100	6.6	0.0100	NNE	0.6	Southeast (PM10; VOC)	Northwest Location (PM10; VOC)
08/18/2026 15:22	13.4	0.0100	5.8	0.0100	NNE	0.6	Northwest Location (PM10; VOC)	Southeast (PM10; VOC)
08/18/2026 15:23	15.2	0.0100	5.7	0.0100	NNE	0.5	Southeast (PM10; VOC)	Northwest Location (PM10; VOC)
08/18/2026 15:24	13.4	0.0100	5.8	0.0100	N	0.6	Northwest Location (PM10; VOC)	Southeast (PM10; VOC)
08/18/2026 15:25	10.4	0.0100	7.0	0.0100	NE	0.5	Southeast (PM10; VOC)	Northwest Location (PM10; VOC)
08/18/2026 15:26	9.6	0.0100	6.7	0.0100	N	0.6	Northwest Location (PM10; VOC)	Southeast (PM10; VOC)
08/18/2026 15:27	9.4	0.0100	6.4	0.0100	NNE	1.1	Northwest Location (PM10; VOC)	Southeast (PM10; VOC)
08/18/2026 15:28	9.3	0.0100	6.3	0.0100	N	0.8	Northwest Location (PM10; VOC)	Southeast (PM10; VOC)
08/18/2026 15:29	10.7	0.0100	5.9	0.0100	NNW	0.7	Northwest Location (PM10; VOC)	Southeast (PM10; VOC)
08/18/2026 15:30	9.2	0.0100	6.4	0.0100	NNE	0.8	Northwest Location (PM10; VOC)	Southeast (PM10; VOC)
08/18/2026 15:31	9.3	0.0100	6.5	0.0100	NNE	0.7	Northwest Location (PM10; VOC)	Southeast (PM10; VOC)
08/18/2026 15:32	9.5	0.0100	6.3	0.0100	N	0.8	Northwest Location (PM10; VOC)	Southeast (PM10; VOC)
08/18/2026 15:33	10.5	0.0100	6.9	0.0100	NW	0.9	Northwest Location (PM10; VOC)	Southeast (PM10; VOC)
08/18/2026 15:34	10.1	0.0100	7.1	0.0100	NNE	0.8	Southeast (PM10; VOC)	Northwest Location (PM10; VOC)

Date/Time	Northwest Location PM10 (µg/m³)	Northwest Location VOC (ppm)	Southeast PM10 (µg/m³)	Southeast VOC (ppm)	Wind Direction	Wind Speed	Upwind	Downwind
08/18/2026 15:35	11.8	0.0100	6.0	0.0100	NNW	0.7	Northwest Location (PM10; VOC)	Southeast (PM10; VOC)
08/18/2026 15:36	9.4	0.0100	6.4	0.0100	N	1.0	Northwest Location (PM10; VOC)	Southeast (PM10; VOC)
08/18/2026 15:37	9.2	0.0100	6.3	0.0100	NNE	0.7	Northwest Location (PM10; VOC)	Southeast (PM10; VOC)
08/18/2026 15:38	13.4	0.0100	6.8	0.0100	NE	0.7	Southeast (PM10; VOC)	Northwest Location (PM10; VOC)
08/18/2026 15:39	28.0	0.0100	7.5	0.0100	NE	0.4	Southeast (PM10; VOC)	Northwest Location (PM10; VOC)
08/18/2026 15:40	16.8	0.0100	6.7	0.0100	N	0.5	Northwest Location (PM10; VOC)	Southeast (PM10; VOC)
08/18/2026 15:41	40.8	0.0100	10.6	0.0100	NW	0.5	Northwest Location (PM10; VOC)	Southeast (PM10; VOC)
08/18/2026 15:42	22.8	0.0100	9.5	0.0100	N	0.8	Northwest Location (PM10; VOC)	Southeast (PM10; VOC)
08/18/2026 15:43	14.3	0.0100	7.0	0.0100	NNW	0.6	Northwest Location (PM10; VOC)	Southeast (PM10; VOC)
08/18/2026 15:44	13.0	0.0100	6.5	0.0100	NNW	1.0	Northwest Location (PM10; VOC)	Southeast (PM10; VOC)
08/18/2026 15:45	11.6	0.0100	6.4	0.0100	W	0.8	Northwest Location (PM10; VOC)	Southeast (PM10; VOC)
08/18/2026 15:46	11.5	0.0100	6.2	0.0100	NNE	0.6	Northwest Location (VOC); Southeast (PM10)	Northwest Location (PM10); Southeast (VOC)
08/18/2026 15:47	22.0	0.0100	6.4	0.0100	NNW	0.4	Northwest Location (PM10; VOC)	Southeast (PM10; VOC)
08/18/2026 15:48	27.5	0.0100	7.8	0.0100	NNE	1.0	Northwest Location (PM10; VOC)	Southeast (PM10; VOC)
08/18/2026 15:49	34.2	0.0100	11.0	0.0100	N	0.6	Northwest Location (PM10; VOC)	Southeast (PM10; VOC)
08/18/2026 15:50	29.3	0.0100	10.4	0.0100	N	0.7	Northwest Location (PM10; VOC)	Southeast (PM10; VOC)
08/18/2026 15:51	22.0	0.0100	8.0	0.0100	NNE	0.6	Northwest Location (PM10; VOC)	Southeast (PM10; VOC)
08/18/2026 15:52	20.0	0.0100	6.8	0.0100	NE	0.4	Southeast (PM10; VOC)	Northwest Location (PM10; VOC)
08/18/2026 15:53	17.4	0.0100	7.7	0.0100	NNW	0.8	Northwest Location (PM10; VOC)	Southeast (PM10; VOC)
08/18/2026 15:54	12.7	0.0100	8.4	0.0100	NW	0.6	Northwest Location (PM10; VOC)	Southeast (PM10; VOC)
08/18/2026 15:55	16.8	0.0100	8.7	0.0100	N	0.6	Northwest Location (PM10; VOC)	Southeast (PM10; VOC)
08/18/2026 15:56	26.4	0.0100	10.3	0.0200	NNE	0.5	Northwest Location (PM10; VOC)	Southeast (PM10; VOC)
08/18/2026 15:57	25.1	0.0100	8.8	0.0200	NW	0.4	Northwest Location (PM10; VOC)	Southeast (PM10; VOC)
08/18/2026 15:58	21.6	0.0100	8.4	0.0100	WNW	0.4	Northwest Location (PM10; VOC)	Southeast (PM10; VOC)
08/18/2026 15:59	12.8	0.0100	10.5	0.0100	WNW	0.4	Northwest Location (PM10; VOC)	Southeast (PM10; VOC)
08/18/2026 16:00	20.5	0.0100	10.4	0.0200	N	0.7	Northwest Location (PM10; VOC)	Southeast (PM10; VOC)
08/18/2026 16:01	37.6	0.0200	10.7	0.0200	NNE	0.5	Southeast (PM10; VOC)	Northwest Location (PM10; VOC)
08/18/2026 16:02	22.9	0.0100	8.9	0.0200	NNW	1.0	Northwest Location (PM10; VOC)	Southeast (PM10; VOC)
08/18/2026 16:03	12.2	0.0100	6.0	0.0100	NNW	0.9	Northwest Location (PM10; VOC)	Southeast (PM10; VOC)

Date/Time	Northwest Location PM10 (µg/m³)	Northwest Location VOC (ppm)	Southeast PM10 (µg/m³)	Southeast VOC (ppm)	Wind Direction	Wind Speed	Upwind	Downwind
08/18/2026 16:04	12.4	0.0100	6.7	0.0100	N	0.4	Northwest Location (PM10; VOC)	Southeast (PM10; VOC)
08/18/2026 16:05	10.6	0.0100	5.8	0.0100	NNW	0.4	Northwest Location (PM10; VOC)	Southeast (PM10; VOC)
08/18/2026 16:06	12.7	0.0100	6.1	0.0100	NNE	0.4	Southeast (PM10; VOC)	Northwest Location (PM10; VOC)
08/18/2026 16:07	12.2	0.0100	5.6	0.0100	NNE	0.6	Northwest Location (PM10; VOC)	Southeast (PM10; VOC)
08/18/2026 16:08	11.2	0.0100	5.0	0.0100	NNE	0.6	Southeast (PM10; VOC)	Northwest Location (PM10; VOC)
08/18/2026 16:09	11.1	0.0100	5.2	0.0100	N	0.6	Northwest Location (PM10; VOC)	Southeast (PM10; VOC)
08/18/2026 16:10	10.2	0.0100	5.8	0.0100	NNW	0.4	Northwest Location (PM10; VOC)	Southeast (PM10; VOC)
08/18/2026 16:11	9.6	0.0100	6.5	0.0100	WNW	0.4	Northwest Location (PM10; VOC)	Southeast (PM10; VOC)
08/18/2026 16:12	9.3	0.0100	6.3	0.0100	NW	0.6	Northwest Location (PM10; VOC)	Southeast (PM10; VOC)
08/18/2026 16:13	9.0	0.0100	6.2	0.0100	W	0.4	Northwest Location (PM10; VOC)	Southeast (PM10; VOC)
08/18/2026 16:14	9.3	0.0100	5.6	0.0100	WNW	0.3	Northwest Location (PM10; VOC)	Southeast (PM10; VOC)
08/18/2026 16:15	9.2	0.0100	5.7	0.0100	NNW	0.5	Northwest Location (PM10; VOC)	Southeast (PM10; VOC)
08/18/2026 16:16	10.9	0.0100	5.7	0.0100	N	0.3	Northwest Location (PM10; VOC)	Southeast (PM10; VOC)
08/18/2026 16:17	12.3	0.0100	5.4	0.0100	NW	0.5	Northwest Location (PM10; VOC)	Southeast (PM10; VOC)
08/18/2026 16:18	11.6	0.0100	5.4	0.0100	NNW	0.7	Northwest Location (PM10; VOC)	Southeast (PM10; VOC)
08/18/2026 16:19	10.7	0.0100	5.5	0.0100	N	0.6	Northwest Location (PM10; VOC)	Southeast (PM10; VOC)
08/18/2026 16:20	8.0	0.0100	4.6	0.0100	E	0.5	Southeast (PM10; VOC)	Northwest Location (PM10; VOC)
08/18/2026 16:21	8.9	0.0100	4.3	0.0100	ENE	0.3	Southeast (PM10; VOC)	Northwest Location (PM10; VOC)
08/18/2026 16:22	8.8	0.0100	4.4	0.0100	WNW	0.5	Northwest Location (PM10; VOC)	Southeast (PM10; VOC)
08/18/2026 16:23	9.8	0.0100	4.6	0.0100	N	0.5	Northwest Location (PM10; VOC)	Southeast (PM10; VOC)
08/18/2026 16:24	13.5	0.0100	4.9	0.0100	NNW	0.6	Northwest Location (PM10; VOC)	Southeast (PM10; VOC)
08/18/2026 16:25	10.2	0.0100	5.0	0.0100	NW	0.5	Northwest Location (PM10; VOC)	Southeast (PM10; VOC)
08/18/2026 16:26	9.8	0.0100	5.0	0.0100	NW	0.8	Northwest Location (PM10; VOC)	Southeast (PM10; VOC)
08/18/2026 16:27	10.9	0.0100	6.1	0.0100	N	0.5	Northwest Location (PM10; VOC)	Southeast (PM10; VOC)
08/18/2026 16:28	8.9	0.0100	4.9	0.0100	N	0.7	Northwest Location (PM10; VOC)	Southeast (PM10; VOC)
08/18/2026 16:29	16.7	0.0100	5.9	0.0100	NE	0.4	Southeast (PM10; VOC)	Northwest Location (PM10; VOC)
08/18/2026 16:30	34.4	0.0100	6.6	0.0100	NNW	0.5	Northwest Location (PM10; VOC)	Southeast (PM10; VOC)
08/18/2026 16:31	47.3	0.0100	7.5	0.0100	NNW	0.8	Northwest Location (PM10; VOC)	Southeast (PM10; VOC)
08/18/2026 16:32	24.9	0.0100	9.7	0.0100	N	0.6	Northwest Location (PM10; VOC)	Southeast (PM10; VOC)
08/18/2026 16:33	51.9	0.0100	8.9	0.0100	NNE	0.4	Southeast (PM10; VOC)	Northwest Location (PM10; VOC)

Date/Time	Northwest Location PM10 (µg/m³)	Northwest Location VOC (ppm)	Southeast PM10 (µg/m³)	Southeast VOC (ppm)	Wind Direction	Wind Speed	Upwind	Downwind
08/18/2026 16:34	144.4	0.0100	11.4	0.0100	NW	0.4	Northwest Location (PM10; VOC)	Southeast (PM10; VOC)
08/18/2026 16:35	58.9	0.0100	11.8	0.0100	N	0.4	Northwest Location (PM10; VOC)	Southeast (PM10; VOC)
08/18/2026 16:36	29.6	0.0100	9.6	0.0100	NNE	0.7	Northwest Location (PM10; VOC)	Southeast (PM10; VOC)
08/18/2026 16:37	50.5	0.0100	7.4	0.0100	WNW	0.7	Northwest Location (PM10; VOC)	Southeast (PM10; VOC)
08/18/2026 16:38	81.8	0.0100	11.2	0.0200	N	0.5	Northwest Location (PM10; VOC)	Southeast (PM10; VOC)
08/18/2026 16:39	31.9	0.0100	10.9	0.0100	N	0.7	Northwest Location (PM10; VOC)	Southeast (PM10; VOC)
08/18/2026 16:40	17.1	0.0100	7.8	0.0100	N	0.7	Northwest Location (PM10; VOC)	Southeast (PM10; VOC)
08/18/2026 16:41	15.6	0.0100	6.3	0.0100	NW	0.4	Northwest Location (PM10; VOC)	Southeast (PM10; VOC)
08/18/2026 16:42	15.8	0.0100	6.2	0.0100	N	0.6	Northwest Location (PM10; VOC)	Southeast (PM10; VOC)
08/18/2026 16:43	14.0	0.0100	5.9	0.0100	NNW	0.5	Northwest Location (PM10; VOC)	Southeast (PM10; VOC)
08/18/2026 16:44	13.0	0.0100	5.4	0.0100	NNW	0.4	Northwest Location (PM10; VOC)	Southeast (PM10; VOC)
08/18/2026 16:45	12.5	0.0100	5.4	0.0100	NNW	0.6	Northwest Location (PM10; VOC)	Southeast (PM10; VOC)
08/18/2026 16:46	13.7	0.0100	5.8	0.0100	NNW	0.3	Northwest Location (PM10; VOC)	Southeast (PM10; VOC)
08/18/2026 16:47	12.1	0.0100	6.4	0.0100	NNE	0.3	Northwest Location (PM10; VOC)	Southeast (PM10; VOC)
08/18/2026 16:48	12.9	0.0100	6.2	0.0100	NW	0.8	Northwest Location (PM10; VOC)	Southeast (PM10; VOC)
08/18/2026 16:49	11.1	0.0100	5.4	0.0100	NNW	0.8	Northwest Location (PM10; VOC)	Southeast (PM10; VOC)
08/18/2026 16:50	10.1	0.0100	5.2	0.0100	NNW	0.9	Northwest Location (PM10; VOC)	Southeast (PM10; VOC)
08/18/2026 16:51	10.8	0.0100						

LANGAN

SITE OBSERVATION REPORT

PROJECT No.: 170933501	**CLIENT:**	**DATE:**	Wednesday, August 19, 2026
PROJECT: 21 Denton Place	2123 Denton LLC Brooklyn, NY 11203	**WEATHER:**	Sunny, 69.1 – 92.5 ^{0}F Wind: NNW @ 0.3 – 4.0 mph
LOCATION: Brooklyn, New York		**TIME:**	7:00 am – 3:45 PM
NYSDEC SITE ID: 224133		**MONITOR:**	Helen Hulka

EQUIPMENT:
COMACCHIO MC-15 HT
CAT 314E
Geoprobe 6011DT
Ingersoll Rand 185

PRESENT AT SITE:
Langan: Helen Hulka
B. Contracting Group: Diego Miguel Jarroo
Visitors: Aaron Schmidt (WSP)

OBSERVATIONS, DISCUSSIONS, TEST RESULTS, ETC.:

Langan observed and documented air quality throughout drilling operations and groundwater amendment injections. Work performed is in accordance with the Interim Remedial Measures Work Plan as approved by the New York State Department of Environmental Conservation (NYSDEC) approval letter dated June 10, 2026.

Site Activities

- B. Contracting Group drilled 2 piles alongside the northern/northeastern wall border.

Material Tracking

- No materials imported/exported

Cc:	D. Winslow, B. Parekh, M. Del Balzo, M. Heye	By:	Helen Hulka **Langan, D.P.C.**

CAMP Activities

- Langan performed community air monitoring at the perimeter of the site at one upwind and one downwind location during ground-intrusive work. Implementation of the Community Air Monitoring Plan (CAMP) included air monitoring for particulate matter for particulates less than 10 µm in diameter (PM10) and VOCs. No VOCs or particulates exceeded the action levels established in the site-specific CAMP.
- Fugitive dust and odors were not observed leaving the site.

Cc:	D. Winslow, B. Parekh, M. Del Balzo, M. Heye	By:	Helen Hulka **Langan, D.P.C.**

Site Photographs



Photo 1: B. Contracting Group drilling piles along northern wall.



Photo 2: B. Contracting Group cleaning drilling equipment.

Cc:	D. Winslow, B. Parekh, M. Del Balzo, M. Heye	By:	Helen Hulka
			Langan, D.P.C.

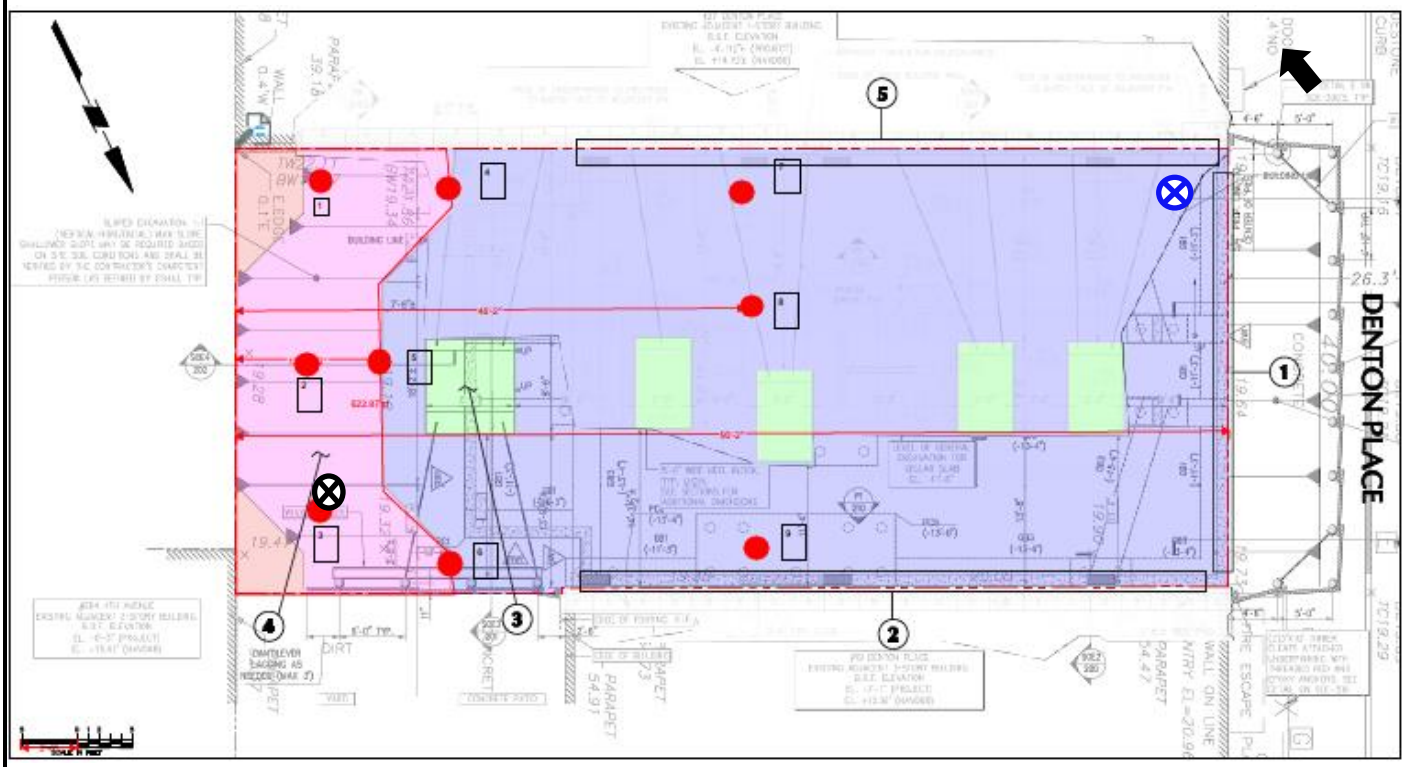

Legend:

Upwind CAMP Station

Downwind CAMP Station

Prevailing Wind Direction

Cc:	D. Winslow, B. Parekh, M. Del Balzo, M. Heye	By:	Helen Hulka
			Langan, D.P.C.



Cc:	D. Winslow, B. Parekh, M. Del Balzo, M. Heye	By:	Helen Hulka
			Langan, D.P.C.

LANGAN	Site Contribution v7.1.26 Report	170933501 - 21 Denton Pl - SQ-73246	
		Report Period	
		From:	08/19/2026 07:00
		To:	08/19/2026 17:00
		PM10 Action Level:	150 µg/m³
		VOC Action Level:	5 ppm

Daily Environmental Summary	Temp (°F)	Relative Humidity (%)	Barometer (inHg)	Wind Speed (mph)	Prevailing Wind Direction
08/19/2026	69.1 - 92.5	42.5 - 74.4	29.9 - 30.7	0.3 - 4.0	NNW

Daily Monitoring Summary	PM10 (µg/m³)	Time	VOC (ppm)	Time
Min Contribution (15 min avg.) - 8/19/2026	0.0	07:00	0.0000	07:00
Max Contribution (15 min avg.) - 8/19/2026	0.6	14:41	0.0100	09:57
Daily Avg. Contribution (15 min avg.) - 8/19/2026	0.0	-	0.0021	-

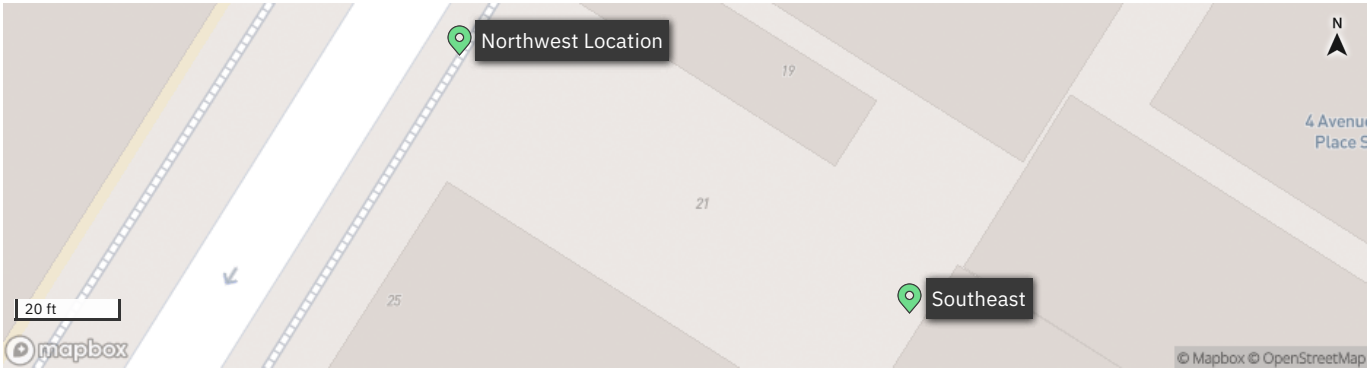

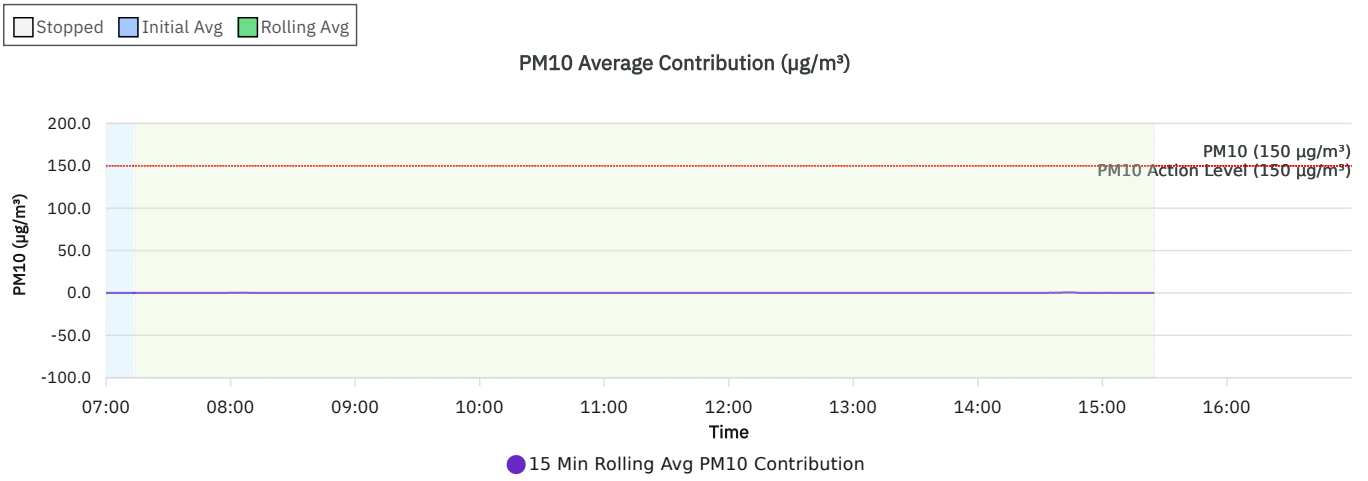

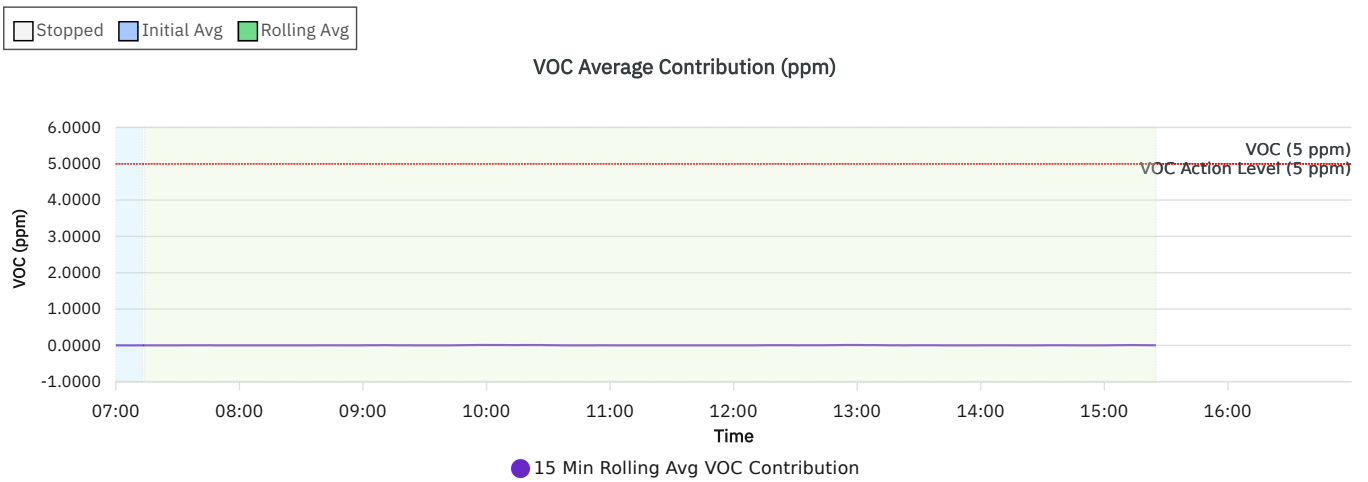

Wind rose (mph)

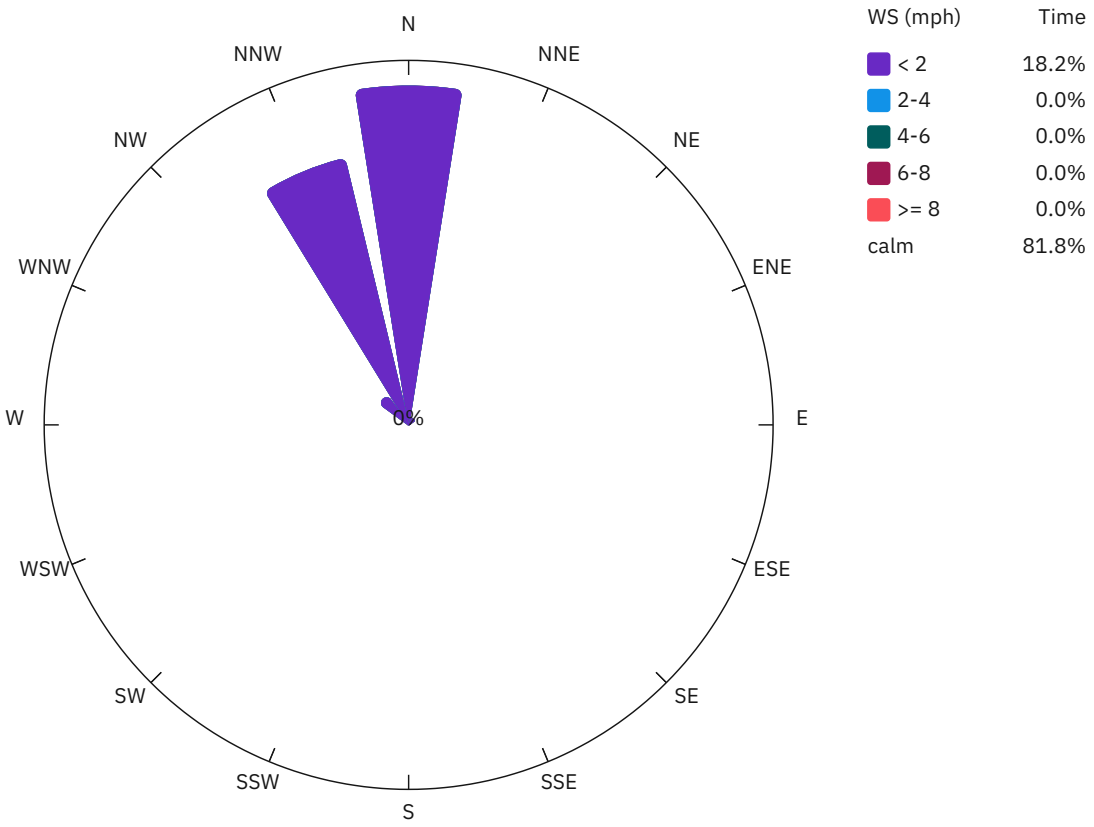

Northwest Location

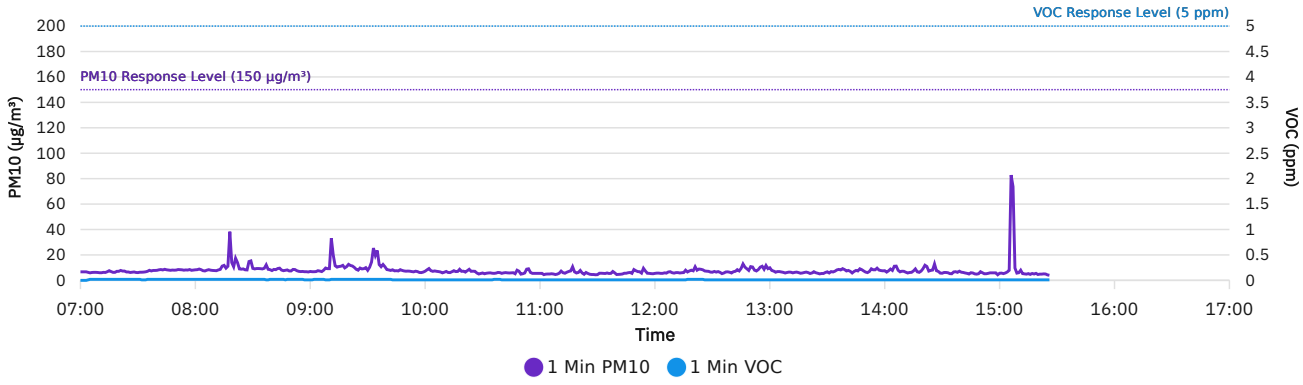

Southeast

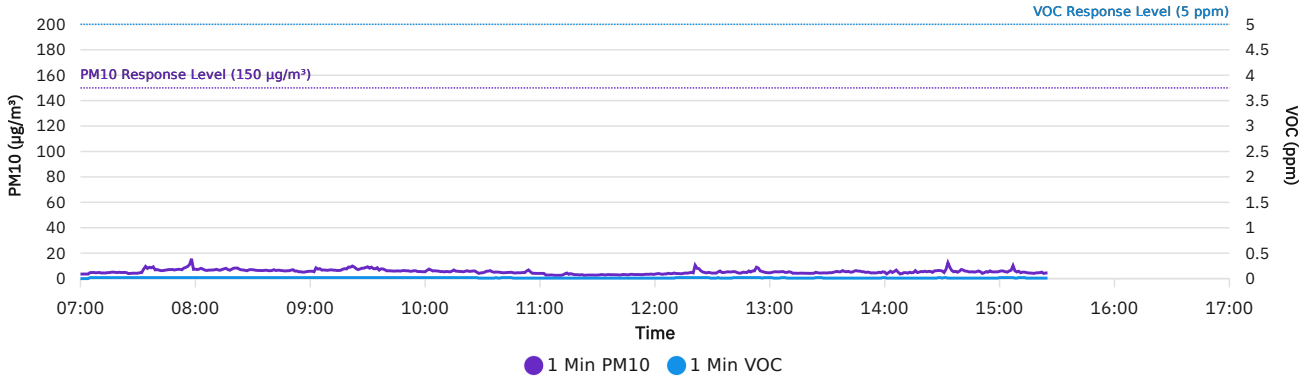

DER-10 Summary: 15 Min Rolling Avg Data

Date/Time	Average Upwind PM10 (µg/m³)	Average Downwind PM10 (µg/m³)	Average Contribution PM10 (µg/m³)	Average Upwind VOC (ppm)	Average Downwind VOC (ppm)	Average Contribution VOC (ppm)	Wind Speed	Wind Direction
8/19/2026 07:00	6.7	3.6	0.0	0.0000	0.0000	0.0000	0.2	W
8/19/2026 07:01	6.7	3.6	0.0	0.0000	0.0000	0.0000	0.2	W
8/19/2026 07:02	6.7	3.6	0.0	0.0000	0.0000	0.0000	0.2	W
8/19/2026 07:03	6.7	3.6	0.0	0.0000	0.0000	0.0000	0.2	WNW
8/19/2026 07:04	6.6	3.6	0.0	0.0017	0.0000	0.0000	0.2	WSW
8/19/2026 07:05	6.5	3.8	0.0	0.0043	0.0029	0.0000	0.2	WNW
8/19/2026 07:06	6.5	3.9	0.0	0.0062	0.0050	0.0000	0.2	W
8/19/2026 07:07	6.4	4.0	0.0	0.0078	0.0067	0.0000	0.2	W
8/19/2026 07:08	6.4	4.0	0.0	0.0090	0.0080	0.0000	0.2	WSW
8/19/2026 07:09	6.4	4.1	0.0	0.0100	0.0091	0.0000	0.2	WSW
8/19/2026 07:10	6.4	4.2	0.0	0.0108	0.0100	0.0000	0.2	W
8/19/2026 07:11	6.3	4.2	0.0	0.0115	0.0108	0.0000	0.2	W
8/19/2026 07:12	6.3	4.2	0.0	0.0121	0.0114	0.0000	0.2	W
8/19/2026 07:13	6.3	4.2	0.0	0.0127	0.0120	0.0000	0.2	NW
8/19/2026 07:14	6.3	4.3	0.0	0.0140	0.0133	0.0000	0.2	WNW
8/19/2026 07:15	6.4	4.4	0.0	0.0153	0.0147	0.0000	0.2	WNW
8/19/2026 07:16	6.4	4.5	0.0	0.0167	0.0160	0.0000	0.2	WNW
8/19/2026 07:17	6.4	4.6	0.0	0.0180	0.0173	0.0000	0.2	W
8/19/2026 07:18	6.4	4.7	0.0	0.0193	0.0187	0.0000	0.2	WNW
8/19/2026 07:19	6.4	4.7	0.0	0.0200	0.0200	0.0000	0.2	NW
8/19/2026 07:20	6.5	4.8	0.0	0.0200	0.0200	0.0000	0.2	N
8/19/2026 07:21	6.6	4.8	0.0	0.0200	0.0200	0.0000	0.2	NW
8/19/2026 07:22	6.7	4.8	0.0	0.0200	0.0200	0.0000	0.2	NNW
8/19/2026 07:23	6.8	4.8	0.0	0.0200	0.0200	0.0000	0.2	NW
8/19/2026 07:24	6.8	4.8	0.0	0.0200	0.0200	0.0000	0.2	NNW
8/19/2026 07:25	6.8	4.7	0.0	0.0200	0.0200	0.0000	0.2	NW
8/19/2026 07:26	6.8	4.7	0.0	0.0200	0.0200	0.0000	0.2	W
8/19/2026 07:27	6.8	4.7	0.0	0.0200	0.0200	0.0000	0.2	WNW
8/19/2026 07:28	6.8	4.7	0.0	0.0200	0.0200	0.0000	0.2	WNW
8/19/2026 07:29	6.8	4.6	0.0	0.0200	0.0200	0.0000	0.2	WSW
8/19/2026 07:30	6.7	4.6	0.0	0.0200	0.0200	0.0000	0.2	W

Date/Time	Average Upwind PM10 (µg/m³)	Average Downwind PM10 (µg/m³)	Average Contribution PM10 (µg/m³)	Average Upwind VOC (ppm)	Average Downwind VOC (ppm)	Average Contribution VOC (ppm)	Wind Speed	Wind Direction
8/19/2026 07:31	6.7	4.6	0.0	0.0200	0.0200	0.0000	0.2	W
8/19/2026 07:32	6.7	4.6	0.0	0.0193	0.0200	0.0007	0.2	WSW
8/19/2026 07:33	6.7	4.7	0.0	0.0187	0.0200	0.0013	0.2	W
8/19/2026 07:34	6.7	5.1	0.0	0.0180	0.0200	0.0020	0.2	WNW
8/19/2026 07:35	6.7	5.3	0.0	0.0180	0.0200	0.0020	0.2	W
8/19/2026 07:36	6.7	5.5	0.0	0.0180	0.0200	0.0020	0.2	N
8/19/2026 07:37	6.7	5.8	0.0	0.0180	0.0200	0.0020	0.2	N
8/19/2026 07:38	6.7	6.1	0.0	0.0180	0.0200	0.0020	0.2	N
8/19/2026 07:39	6.8	6.2	0.0	0.0180	0.0200	0.0020	0.2	N
8/19/2026 07:40	6.9	6.4	0.0	0.0180	0.0200	0.0020	0.2	N
8/19/2026 07:41	7.0	6.6	0.0	0.0180	0.0200	0.0020	0.2	NNW
8/19/2026 07:42	7.2	6.7	0.0	0.0180	0.0200	0.0020	0.2	N
8/19/2026 07:43	7.3	6.9	0.0	0.0180	0.0200	0.0020	0.2	NNW
8/19/2026 07:44	7.4	7.0	0.0	0.0180	0.0200	0.0020	0.2	N
8/19/2026 07:45	7.6	7.2	0.0	0.0180	0.0200	0.0020	0.2	N
8/19/2026 07:46	7.7	7.4	0.0	0.0180	0.0200	0.0020	0.2	N
8/19/2026 07:47	7.8	7.5	0.0	0.0187	0.0200	0.0013	0.3	NNW
8/19/2026 07:48	7.9	7.5	0.0	0.0193	0.0200	0.0007	0.3	NNW
8/19/2026 07:49	8.0	7.3	0.0	0.0200	0.0200	0.0000	0.3	N
8/19/2026 07:50	8.1	7.3	0.0	0.0200	0.0200	0.0000	0.3	N
8/19/2026 07:51	8.1	7.2	0.0	0.0200	0.0200	0.0000	0.3	N
8/19/2026 07:52	8.2	7.1	0.0	0.0200	0.0200	0.0000	0.3	NNW
8/19/2026 07:53	8.2	6.9	0.0	0.0200	0.0200	0.0000	0.3	N
8/19/2026 07:54	8.2	7.0	0.0	0.0200	0.0200	0.0000	0.3	N
8/19/2026 07:55	8.2	7.1	0.0	0.0200	0.0200	0.0000	0.3	NNW
8/19/2026 07:56	8.2	7.3	0.0	0.0200	0.0200	0.0000	0.3	NNW
8/19/2026 07:57	8.2	7.6	0.0	0.0200	0.0200	0.0000	0.3	N
8/19/2026 07:58	8.2	8.3	0.0	0.0200	0.0200	0.0000	0.3	NNE
8/19/2026 07:59	8.2	8.3	0.1	0.0200	0.0200	0.0000	0.3	N
8/19/2026 08:00	8.2	8.3	0.2	0.0200	0.0200	0.0000	0.3	NNW
8/19/2026 08:01	8.2	8.3	0.1	0.0200	0.0200	0.0000	0.3	N

Date/Time	Average Upwind PM10 (µg/m³)	Average Downwind PM10 (µg/m³)	Average Contribution PM10 (µg/m³)	Average Upwind VOC (ppm)	Average Downwind VOC (ppm)	Average Contribution VOC (ppm)	Wind Speed	Wind Direction
8/19/2026 08:02	8.3	8.4	0.1	0.0200	0.0200	0.0000	0.3	N
8/19/2026 08:03	8.3	8.4	0.1	0.0200	0.0200	0.0000	0.3	NNW
8/19/2026 08:04	8.3	8.5	0.2	0.0200	0.0200	0.0000	0.3	N
8/19/2026 08:05	8.2	8.4	0.2	0.0200	0.0200	0.0000	0.3	NNE
8/19/2026 08:06	8.2	8.4	0.2	0.0200	0.0200	0.0000	0.3	N
8/19/2026 08:07	8.2	8.3	0.2	0.0200	0.0200	0.0000	0.3	NW
8/19/2026 08:08	8.2	8.3	0.2	0.0200	0.0200	0.0000	0.3	NNW
8/19/2026 08:09	8.1	8.2	0.1	0.0200	0.0200	0.0000	0.3	WNW
8/19/2026 08:10	8.1	8.1	0.0	0.0200	0.0200	0.0000	0.3	NNW
8/19/2026 08:11	8.1	7.9	0.0	0.0200	0.0200	0.0000	0.3	NNW
8/19/2026 08:12	8.0	7.7	0.0	0.0200	0.0200	0.0000	0.3	NW
8/19/2026 08:13	8.1	7.1	0.0	0.0200	0.0200	0.0000	0.3	WNW
8/19/2026 08:14	8.3	7.0	0.0	0.0200	0.0200	0.0000	0.3	NNW
8/19/2026 08:15	8.5	7.1	0.0	0.0200	0.0200	0.0000	0.3	NNE
8/19/2026 08:16	8.6	7.1	0.0	0.0200	0.0200	0.0000	0.3	N
8/19/2026 08:17	8.8	7.1	0.0	0.0200	0.0200	0.0000	0.3	WNW
8/19/2026 08:18	10.8	7.0	0.0	0.0200	0.0200	0.0000	0.3	WSW
8/19/2026 08:19	11.2	7.0	0.0	0.0200	0.0200	0.0000	0.3	W
8/19/2026 08:20	11.4	7.1	0.0	0.0200	0.0200	0.0000	0.3	NNW
8/19/2026 08:21	12.0	7.2	0.0	0.0200	0.0200	0.0000	0.3	N
8/19/2026 08:22	12.4	7.3	0.0	0.0200	0.0200	0.0000	0.3	NNW
8/19/2026 08:23	12.4	7.5	0.0	0.0200	0.0200	0.0000	0.3	NE
8/19/2026 08:24	12.4	7.5	0.0	0.0200	0.0200	0.0000	0.3	NNW
8/19/2026 08:25	12.4	7.6	0.0	0.0200	0.0200	0.0000	0.3	NE
8/19/2026 08:26	12.3	7.7	0.0	0.0200	0.0200	0.0000	0.3	ENE
8/19/2026 08:27	12.3	7.7	0.0	0.0200	0.0200	0.0000	0.3	NW
8/19/2026 08:28	12.7	7.7	0.0	0.0200	0.0200	0.0000	0.3	N
8/19/2026 08:29	13.0	7.7	0.0	0.0200	0.0200	0.0000	0.3	NNW
8/19/2026 08:30	12.8	7.6	0.0	0.0200	0.0200	0.0000	0.3	N
8/19/2026 08:31	12.8	7.5	0.0	0.0200	0.0200	0.0000	0.2	WSW
8/19/2026 08:32	12.7	7.5	0.0	0.0200	0.0200	0.0000	0.3	NNW

Date/Time	Average Upwind PM10 (µg/m³)	Average Downwind PM10 (µg/m³)	Average Contribution PM10 (µg/m³)	Average Upwind VOC (ppm)	Average Downwind VOC (ppm)	Average Contribution VOC (ppm)	Wind Speed	Wind Direction
8/19/2026 08:33	10.7	7.5	0.0	0.0200	0.0200	0.0000	0.3	NW
8/19/2026 08:34	10.4	7.4	0.0	0.0200	0.0200	0.0000	0.3	NNW
8/19/2026 08:35	10.3	7.3	0.0	0.0200	0.0200	0.0000	0.3	NW
8/19/2026 08:36	9.8	7.2	0.0	0.0200	0.0200	0.0000	0.3	NW
8/19/2026 08:37	9.6	7.0	0.0	0.0193	0.0200	0.0007	0.3	NNW
8/19/2026 08:38	9.7	6.9	0.0	0.0187	0.0200	0.0013	0.3	NNW
8/19/2026 08:39	9.7	6.8	0.0	0.0187	0.0200	0.0013	0.3	W
8/19/2026 08:40	9.8	6.7	0.0	0.0187	0.0200	0.0013	0.4	NW
8/19/2026 08:41	9.9	6.6	0.0	0.0187	0.0200	0.0013	0.4	NNW
8/19/2026 08:42	9.8	6.7	0.0	0.0187	0.0200	0.0013	0.4	NNE
8/19/2026 08:43	9.4	6.7	0.0	0.0187	0.0200	0.0013	0.4	NNW
8/19/2026 08:44	9.0	6.7	0.0	0.0187	0.0200	0.0013	0.4	NNW
8/19/2026 08:45	9.0	6.6	0.0	0.0187	0.0200	0.0013	0.4	N
8/19/2026 08:46	8.9	6.6	0.0	0.0187	0.0200	0.0013	0.4	NNE
8/19/2026 08:47	8.6	6.7	0.0	0.0187	0.0193	0.0007	0.4	NNE
8/19/2026 08:48	8.6	6.7	0.0	0.0187	0.0193	0.0007	0.4	NNW
8/19/2026 08:49	8.5	6.6	0.0	0.0187	0.0193	0.0007	0.4	NNW
8/19/2026 08:50	8.3	6.7	0.0	0.0187	0.0193	0.0007	0.5	NNW
8/19/2026 08:51	8.3	6.7	0.0	0.0187	0.0193	0.0007	0.4	N
8/19/2026 08:52	8.0	6.7	0.0	0.0193	0.0193	0.0000	0.4	WNW
8/19/2026 08:53	8.0	6.6	0.0	0.0200	0.0193	0.0000	0.5	NNW
8/19/2026 08:54	7.9	6.6	0.0	0.0200	0.0193	0.0000	0.5	NNW
8/19/2026 08:55	7.8	6.5	0.0	0.0200	0.0193	0.0000	0.5	NNW
8/19/2026 08:56	7.7	6.4	0.0	0.0200	0.0193	0.0000	0.5	NNW
8/19/2026 08:57	7.7	6.2	0.0	0.0193	0.0193	0.0000	0.5	WSW
8/19/2026 08:58	7.6	6.1	0.0	0.0187	0.0193	0.0007	0.5	NW
8/19/2026 08:59	7.4	6.0	0.0	0.0180	0.0193	0.0013	0.4	NNW
8/19/2026 09:00	7.3	6.0	0.0	0.0173	0.0193	0.0020	0.4	WNW
8/19/2026 09:01	7.2	6.0	0.0	0.0167	0.0193	0.0027	0.4	WSW
8/19/2026 09:02	7.3	5.8	0.0	0.0167	0.0200	0.0033	0.4	W
8/19/2026 09:03	7.2	6.0	0.0	0.0167	0.0200	0.0033	0.4	N

Date/Time	Average Upwind PM10 (µg/m³)	Average Downwind PM10 (µg/m³)	Average Contribution PM10 (µg/m³)	Average Upwind VOC (ppm)	Average Downwind VOC (ppm)	Average Contribution VOC (ppm)	Wind Speed	Wind Direction
8/19/2026 09:04	7.2	6.0	0.0	0.0167	0.0200	0.0033	0.4	NW
8/19/2026 09:05	7.2	6.1	0.0	0.0167	0.0200	0.0033	0.4	NW
8/19/2026 09:06	7.1	6.1	0.0	0.0167	0.0200	0.0033	0.3	WNW
8/19/2026 09:07	7.1	6.2	0.0	0.0167	0.0200	0.0033	0.4	N
8/19/2026 09:08	7.2	6.2	0.0	0.0160	0.0200	0.0040	0.3	NW
8/19/2026 09:09	7.3	6.3	0.0	0.0153	0.0200	0.0047	0.3	W
8/19/2026 09:10	7.5	6.4	0.0	0.0147	0.0200	0.0053	0.3	NNW
8/19/2026 09:11	9.2	6.5	0.0	0.0147	0.0200	0.0053	0.3	NW
8/19/2026 09:12	10.1	6.6	0.0	0.0153	0.0200	0.0047	0.3	W
8/19/2026 09:13	10.4	6.7	0.0	0.0160	0.0200	0.0040	0.3	NW
8/19/2026 09:14	10.7	6.7	0.0	0.0167	0.0200	0.0033	0.4	WNW
8/19/2026 09:15	11.0	6.8	0.0	0.0173	0.0200	0.0027	0.4	W
8/19/2026 09:16	11.2	6.8	0.0	0.0180	0.0200	0.0020	0.4	WNW
8/19/2026 09:17	11.6	7.0	0.0	0.0180	0.0200	0.0020	0.4	NW
8/19/2026 09:18	11.8	6.9	0.0	0.0180	0.0200	0.0020	0.4	W
8/19/2026 09:19	12.0	6.9	0.0	0.0180	0.0200	0.0020	0.4	NNW
8/19/2026 09:20	12.3	7.0	0.0	0.0180	0.0200	0.0020	0.4	N
8/19/2026 09:21	12.7	7.2	0.0	0.0180	0.0200	0.0020	0.4	NNW
8/19/2026 09:22	12.9	7.4	0.0	0.0180	0.0200	0.0020	0.4	NNW
8/19/2026 09:23	12.9	7.5	0.0	0.0187	0.0200	0.0013	0.4	NNW
8/19/2026 09:24	12.9	7.6	0.0	0.0193	0.0200	0.0007	0.4	NNW
8/19/2026 09:25	12.8	7.6	0.0	0.0200	0.0200	0.0000	0.4	NNW
8/19/2026 09:26	11.2	7.7	0.0	0.0200	0.0200	0.0000	0.4	NW
8/19/2026 09:27	10.5	7.8	0.0	0.0200	0.0200	0.0000	0.4	W
8/19/2026 09:28	10.3	7.9	0.0	0.0200	0.0200	0.0000	0.4	WNW
8/19/2026 09:29	10.3	8.0	0.0	0.0200	0.0200	0.0000	0.4	NNW
8/19/2026 09:30	10.1	8.2	0.0	0.0200	0.0200	0.0000	0.4	NNW
8/19/2026 09:31	10.1	8.3	0.0	0.0200	0.0200	0.0000	0.4	NW
8/19/2026 09:32	10.2	8.4	0.0	0.0200	0.0200	0.0000	0.4	N
8/19/2026 09:33	11.3	8.4	0.0	0.0200	0.0200	0.0000	0.4	WNW
8/19/2026 09:34	11.9	8.5	0.0	0.0200	0.0200	0.0000	0.4	N

Date/Time	Average Upwind PM10 (µg/m³)	Average Downwind PM10 (µg/m³)	Average Contribution PM10 (µg/m³)	Average Upwind VOC (ppm)	Average Downwind VOC (ppm)	Average Contribution VOC (ppm)	Wind Speed	Wind Direction
8/19/2026 09:35	12.6	8.4	0.0	0.0200	0.0200	0.0000	0.4	N
8/19/2026 09:36	12.6	8.3	0.0	0.0200	0.0200	0.0000	0.4	NNW
8/19/2026 09:37	12.6	8.1	0.0	0.0200	0.0200	0.0000	0.4	NW
8/19/2026 09:38	12.7	8.0	0.0	0.0200	0.0200	0.0000	0.4	W
8/19/2026 09:39	12.9	8.0	0.0	0.0200	0.0200	0.0000	0.3	NNW
8/19/2026 09:40	12.9	7.9	0.0	0.0200	0.0200	0.0000	0.3	N
8/19/2026 09:41	12.8	7.8	0.0	0.0200	0.0200	0.0000	0.3	NNW
8/19/2026 09:42	12.7	7.7	0.0	0.0200	0.0200	0.0000	0.4	NNW
8/19/2026 09:43	12.7	7.5	0.0	0.0193	0.0200	0.0007	0.4	N
8/19/2026 09:44	12.5	7.3	0.0	0.0187	0.0200	0.0013	0.4	NNW
8/19/2026 09:45	12.5	7.1	0.0	0.0180	0.0200	0.0020	0.4	WSW
8/19/2026 09:46	12.3	7.0	0.0	0.0173	0.0200	0.0027	0.3	SW
8/19/2026 09:47	11.9	6.8	0.0	0.0167	0.0200	0.0033	0.3	NW
8/19/2026 09:48	10.7	6.7	0.0	0.0160	0.0200	0.0040	0.3	NW
8/19/2026 09:49	9.9	6.6	0.0	0.0153	0.0200	0.0047	0.3	SW
8/19/2026 09:50	8.8	6.4	0.0	0.0147	0.0200	0.0053	0.3	WNW
8/19/2026 09:51	8.5	6.4	0.0	0.0140	0.0200	0.0060	0.3	SW
8/19/2026 09:52	8.3	6.2	0.0	0.0133	0.0200	0.0067	0.3	SSW
8/19/2026 09:53	7.9	6.1	0.0	0.0127	0.0200	0.0073	0.3	NW
8/19/2026 09:54	7.6	6.1	0.0	0.0120	0.0200	0.0080	0.3	NNW
8/19/2026 09:55	7.5	6.1	0.0	0.0113	0.0200	0.0087	0.3	NW
8/19/2026 09:56	7.4	6.0	0.0	0.0107	0.0200	0.0093	0.3	NNW
8/19/2026 09:57	7.3	6.0	0.0	0.0100	0.0200	0.0100	0.3	NNE
8/19/2026 09:58	7.2	6.0	0.0	0.0100	0.0200	0.0100	0.3	NW
8/19/2026 09:59	7.1	5.9	0.0	0.0100	0.0200	0.0100	0.3	NNW
8/19/2026 10:00	7.1	5.9	0.0	0.0100	0.0200	0.0100	0.3	NW
8/19/2026 10:01	7.1	5.9	0.0	0.0100	0.0200	0.0100	0.3	N
8/19/2026 10:02	7.1	6.1	0.0	0.0107	0.0193	0.0087	0.2	ESE
8/19/2026 10:03	7.1	6.2	0.0	0.0107	0.0193	0.0087	0.2	NW
8/19/2026 10:04	7.1	6.1	0.0	0.0107	0.0193	0.0087	0.3	N
8/19/2026 10:05	7.1	6.2	0.0	0.0107	0.0193	0.0087	0.3	NW

Date/Time	Average Upwind PM10 (µg/m³)	Average Downwind PM10 (µg/m³)	Average Contribution PM10 (µg/m³)	Average Upwind VOC (ppm)	Average Downwind VOC (ppm)	Average Contribution VOC (ppm)	Wind Speed	Wind Direction
8/19/2026 10:06	7.1	6.1	0.0	0.0107	0.0193	0.0087	0.3	N
8/19/2026 10:07	7.0	6.1	0.0	0.0107	0.0193	0.0087	0.4	NNW
8/19/2026 10:08	7.0	6.1	0.0	0.0107	0.0193	0.0087	0.3	WSW
8/19/2026 10:09	7.0	6.1	0.0	0.0107	0.0193	0.0087	0.3	WSW
8/19/2026 10:10	6.8	6.1	0.0	0.0113	0.0187	0.0073	0.3	S
8/19/2026 10:11	6.8	6.1	0.0	0.0113	0.0187	0.0073	0.2	NW
8/19/2026 10:12	6.8	6.1	0.0	0.0113	0.0187	0.0073	0.2	NNW
8/19/2026 10:13	6.8	6.1	0.0	0.0113	0.0187	0.0073	0.2	NW
8/19/2026 10:14	6.9	6.1	0.0	0.0113	0.0187	0.0073	0.3	NNW
8/19/2026 10:15	6.9	6.2	0.0	0.0113	0.0187	0.0073	0.3	NW
8/19/2026 10:16	6.8	6.2	0.0	0.0113	0.0187	0.0073	0.3	WNW
8/19/2026 10:17	6.8	6.0	0.0	0.0107	0.0193	0.0087	0.3	NNW
8/19/2026 10:18	6.8	5.9	0.0	0.0107	0.0193	0.0087	0.3	NW
8/19/2026 10:19	6.8	5.8	0.0	0.0107	0.0193	0.0087	0.3	NNW
8/19/2026 10:20	6.8	5.8	0.0	0.0107	0.0193	0.0087	0.3	N
8/19/2026 10:21	6.8	5.8	0.0	0.0107	0.0193	0.0087	0.3	NW
8/19/2026 10:22	6.8	5.8	0.0	0.0107	0.0193	0.0087	0.3	NNW
8/19/2026 10:23	7.0	5.8	0.0	0.0107	0.0193	0.0087	0.3	N
8/19/2026 10:24	7.0	5.9	0.0	0.0113	0.0187	0.0073	0.3	NE
8/19/2026 10:25	7.1	5.9	0.0	0.0107	0.0193	0.0087	0.4	NNE
8/19/2026 10:26	7.1	5.9	0.0	0.0107	0.0193	0.0087	0.4	NNW
8/19/2026 10:27	7.0	5.9	0.0	0.0113	0.0187	0.0073	0.3	E
8/19/2026 10:28	7.0	5.9	0.0	0.0113	0.0180	0.0067	0.3	NNE
8/19/2026 10:29	6.9	5.8	0.0	0.0113	0.0173	0.0060	0.3	WSW
8/19/2026 10:30	6.7	5.6	0.0	0.0113	0.0167	0.0053	0.3	WNW
8/19/2026 10:31	6.6	5.6	0.0	0.0113	0.0160	0.0047	0.3	NW
8/19/2026 10:32	6.5	5.6	0.0	0.0113	0.0153	0.0040	0.3	N
8/19/2026 10:33	6.3	5.6	0.0	0.0113	0.0147	0.0033	0.3	N
8/19/2026 10:34	6.2	5.6	0.0	0.0113	0.0140	0.0027	0.2	W
8/19/2026 10:35	6.1	5.6	0.0	0.0113	0.0133	0.0020	0.3	NW
8/19/2026 10:36	6.1	5.6	0.0	0.0120	0.0127	0.0007	0.2	WNW

Date/Time	Average Upwind PM10 (µg/m³)	Average Downwind PM10 (µg/m³)	Average Contribution PM10 (µg/m³)	Average Upwind VOC (ppm)	Average Downwind VOC (ppm)	Average Contribution VOC (ppm)	Wind Speed	Wind Direction
8/19/2026 10:37	6.0	5.5	0.0	0.0127	0.0127	0.0000	0.2	WSW
8/19/2026 10:38	5.8	5.5	0.0	0.0133	0.0120	0.0000	0.2	WNW
8/19/2026 10:39	5.8	5.3	0.0	0.0133	0.0120	0.0000	0.2	N
8/19/2026 10:40	5.6	5.3	0.0	0.0140	0.0113	0.0000	0.2	ENE
8/19/2026 10:41	5.6	5.2	0.0	0.0140	0.0113	0.0000	0.2	SW
8/19/2026 10:42	5.5	5.2	0.0	0.0140	0.0113	0.0000	0.2	NE
8/19/2026 10:43	5.6	5.2	0.0	0.0140	0.0120	0.0000	0.2	WNW
8/19/2026 10:44	5.6	5.3	0.0	0.0140	0.0127	0.0000	0.3	NW
8/19/2026 10:45	5.6	5.3	0.0	0.0140	0.0133	0.0000	0.3	NNE
8/19/2026 10:46	5.7	5.3	0.0	0.0140	0.0133	0.0000	0.3	WNW
8/19/2026 10:47	5.7	5.2	0.0	0.0140	0.0133	0.0000	0.3	WNW
8/19/2026 10:48	5.8	5.1	0.0	0.0140	0.0133	0.0000	0.3	W
8/19/2026 10:49	5.9	5.0	0.0	0.0140	0.0133	0.0000	0.3	WNW
8/19/2026 10:50	5.8	5.0	0.0	0.0140	0.0133	0.0000	0.2	NE
8/19/2026 10:51	5.8	4.9	0.0	0.0133	0.0133	0.0000	0.2	SW
8/19/2026 10:52	5.8	4.9	0.0	0.0127	0.0127	0.0000	0.2	WNW
8/19/2026 10:53	6.0	5.0	0.0	0.0120	0.0127	0.0007	0.3	WNW
8/19/2026 10:54	6.2	5.1	0.0	0.0113	0.0127	0.0013	0.2	SW
8/19/2026 10:55	6.3	5.1	0.0	0.0107	0.0127	0.0020	0.3	NW
8/19/2026 10:56	6.3	5.1	0.0	0.0107	0.0120	0.0013	0.3	N
8/19/2026 10:57	6.3	4.9	0.0	0.0100	0.0120	0.0020	0.3	N
8/19/2026 10:58	6.3	4.9	0.0	0.0100	0.0113	0.0013	0.3	SW
8/19/2026 10:59	6.3	4.8	0.0	0.0100	0.0107	0.0007	0.3	N
8/19/2026 11:00	6.1	4.9	0.0	0.0100	0.0100	0.0000	0.2	NE
8/19/2026 11:01	6.1	4.8	0.0	0.0100	0.0100	0.0000	0.2	WNW
8/19/2026 11:02	6.1	4.8	0.0	0.0100	0.0100	0.0000	0.2	W
8/19/2026 11:03	5.9	4.7	0.0	0.0100	0.0100	0.0000	0.3	NNW
8/19/2026 11:04	5.7	4.5	0.0	0.0100	0.0100	0.0000	0.3	NW
8/19/2026 11:05	5.7	4.4	0.0	0.0100	0.0100	0.0000	0.3	NW
8/19/2026 11:06	5.7	4.3	0.0	0.0100	0.0100	0.0000	0.3	WNW
8/19/2026 11:07	5.7	4.1	0.0	0.0100	0.0100	0.0000	0.3	NNW

Date/Time	Average Upwind PM10 (µg/m³)	Average Downwind PM10 (µg/m³)	Average Contribution PM10 (µg/m³)	Average Upwind VOC (ppm)	Average Downwind VOC (ppm)	Average Contribution VOC (ppm)	Wind Speed	Wind Direction
8/19/2026 11:08	5.4	3.9	0.0	0.0100	0.0100	0.0000	0.3	NNW
8/19/2026 11:09	5.1	3.6	0.0	0.0100	0.0100	0.0000	0.3	NW
8/19/2026 11:10	5.1	3.5	0.0	0.0100	0.0100	0.0000	0.3	W
8/19/2026 11:11	5.2	3.4	0.0	0.0100	0.0100	0.0000	0.3	NNE
8/19/2026 11:12	5.0	3.5	0.0	0.0100	0.0100	0.0000	0.3	SSE
8/19/2026 11:13	5.1	3.5	0.0	0.0100	0.0100	0.0000	0.3	WNW
8/19/2026 11:14	5.1	3.5	0.0	0.0100	0.0100	0.0000	0.3	WNW
8/19/2026 11:15	5.3	3.3	0.0	0.0100	0.0100	0.0000	0.4	NW
8/19/2026 11:16	5.2	3.6	0.0	0.0100	0.0100	0.0000	0.3	NNE
8/19/2026 11:17	5.6	3.5	0.0	0.0100	0.0100	0.0000	0.3	WNW
8/19/2026 11:18	5.7	3.5	0.0	0.0100	0.0100	0.0000	0.3	N
8/19/2026 11:19	5.6	3.7	0.0	0.0100	0.0100	0.0000	0.3	ENE
8/19/2026 11:20	5.7	3.8	0.0	0.0100	0.0100	0.0000	0.3	N
8/19/2026 11:21	5.9	3.8	0.0	0.0100	0.0100	0.0000	0.3	N
8/19/2026 11:22	5.9	3.8	0.0	0.0100	0.0100	0.0000	0.3	WSW
8/19/2026 11:23	5.9	3.8	0.0	0.0100	0.0100	0.0000	0.3	WNW
8/19/2026 11:24	6.0	3.8	0.0	0.0100	0.0100	0.0000	0.2	SW
8/19/2026 11:25	5.8	4.0	0.0	0.0100	0.0100	0.0000	0.2	NNE
8/19/2026 11:26	5.7	4.0	0.0	0.0100	0.0100	0.0000	0.3	NW
8/19/2026 11:27	5.8	3.8	0.0	0.0100	0.0100	0.0000	0.3	NNW
8/19/2026 11:28	5.7	3.7	0.0	0.0100	0.0100	0.0000	0.3	WNW
8/19/2026 11:29	5.6	3.6	0.0	0.0100	0.0100	0.0000	0.4	NW
8/19/2026 11:30	5.4	3.6	0.0	0.0100	0.0100	0.0000	0.3	NNE
8/19/2026 11:31	5.5	3.3	0.0	0.0100	0.0100	0.0000	0.4	N
8/19/2026 11:32	5.2	3.2	0.0	0.0100	0.0100	0.0000	0.4	NW
8/19/2026 11:33	5.1	3.2	0.0	0.0100	0.0100	0.0000	0.4	N
8/19/2026 11:34	5.2	3.0	0.0	0.0100	0.0100	0.0000	0.5	N
8/19/2026 11:35	5.2	3.1	0.0	0.0100	0.0100	0.0000	0.5	NNW
8/19/2026 11:36	5.1	3.1	0.0	0.0100	0.0100	0.0000	0.5	W
8/19/2026 11:37	5.0	3.1	0.0	0.0100	0.0100	0.0000	0.5	NNW
8/19/2026 11:38	5.2	3.1	0.0	0.0100	0.0100	0.0000	0.5	NNW

Date/Time	Average Upwind PM10 (µg/m³)	Average Downwind PM10 (µg/m³)	Average Contribution PM10 (µg/m³)	Average Upwind VOC (ppm)	Average Downwind VOC (ppm)	Average Contribution VOC (ppm)	Wind Speed	Wind Direction
8/19/2026 11:39	5.2	3.1	0.0	0.0100	0.0100	0.0000	0.6	NW
8/19/2026 11:40	5.3	3.0	0.0	0.0100	0.0100	0.0000	0.6	N
8/19/2026 11:41	5.3	3.0	0.0	0.0100	0.0100	0.0000	0.5	WNW
8/19/2026 11:42	5.3	3.0	0.0	0.0100	0.0100	0.0000	0.5	WNW
8/19/2026 11:43	5.3	3.0	0.0	0.0100	0.0100	0.0000	0.5	WNW
8/19/2026 11:44	5.4	3.0	0.0	0.0100	0.0100	0.0000	0.5	NNW
8/19/2026 11:45	5.5	3.0	0.0	0.0100	0.0100	0.0000	0.5	N
8/19/2026 11:46	5.5	3.0	0.0	0.0100	0.0100	0.0000	0.5	N
8/19/2026 11:47	5.5	3.1	0.0	0.0100	0.0100	0.0000	0.5	NW
8/19/2026 11:48	5.5	3.1	0.0	0.0100	0.0100	0.0000	0.5	WSW
8/19/2026 11:49	5.7	3.1	0.0	0.0100	0.0100	0.0000	0.5	N
8/19/2026 11:50	5.9	3.1	0.0	0.0100	0.0100	0.0000	0.4	NNW
8/19/2026 11:51	6.0	3.1	0.0	0.0100	0.0100	0.0000	0.4	W
8/19/2026 11:52	6.0	3.1	0.0	0.0100	0.0100	0.0000	0.4	NNW
8/19/2026 11:53	6.0	3.1	0.0	0.0100	0.0100	0.0000	0.4	N
8/19/2026 11:54	6.2	3.1	0.0	0.0100	0.0100	0.0000	0.4	NNW
8/19/2026 11:55	6.1	3.4	0.0	0.0100	0.0100	0.0000	0.4	NNE
8/19/2026 11:56	6.0	3.6	0.0	0.0100	0.0100	0.0000	0.3	S
8/19/2026 11:57	6.1	3.7	0.0	0.0100	0.0100	0.0000	0.3	NNW
8/19/2026 11:58	6.1	3.7	0.0	0.0100	0.0100	0.0000	0.3	NNW
8/19/2026 11:59	6.1	3.7	0.0	0.0100	0.0100	0.0000	0.3	NNW
8/19/2026 12:00	6.1	3.7	0.0	0.0100	0.0100	0.0000	0.3	NNW
8/19/2026 12:01	6.0	3.8	0.0	0.0100	0.0100	0.0000	0.3	NNE
8/19/2026 12:02	5.9	3.9	0.0	0.0100	0.0100	0.0000	0.3	NE
8/19/2026 12:03	5.9	3.9	0.0	0.0100	0.0100	0.0000	0.3	WNW
8/19/2026 12:04	5.7	4.0	0.0	0.0100	0.0100	0.0000	0.3	NNW
8/19/2026 12:05	5.6	4.0	0.0	0.0100	0.0100	0.0000	0.4	NNW
8/19/2026 12:06	5.5	4.0	0.0	0.0100	0.0100	0.0000	0.4	N
8/19/2026 12:07	5.5	4.1	0.0	0.0100	0.0100	0.0000	0.4	NNW
8/19/2026 12:08	5.6	4.1	0.0	0.0100	0.0100	0.0000	0.4	NNW
8/19/2026 12:09	5.3	4.2	0.0	0.0100	0.0100	0.0000	0.4	N

Date/Time	Average Upwind PM10 (µg/m³)	Average Downwind PM10 (µg/m³)	Average Contribution PM10 (µg/m³)	Average Upwind VOC (ppm)	Average Downwind VOC (ppm)	Average Contribution VOC (ppm)	Wind Speed	Wind Direction
8/19/2026 12:10	5.5	4.0	0.0	0.0100	0.0100	0.0000	0.5	N
8/19/2026 12:11	5.7	3.9	0.0	0.0100	0.0107	0.0007	0.6	N
8/19/2026 12:12	5.7	3.9	0.0	0.0100	0.0113	0.0013	0.6	NNW
8/19/2026 12:13	5.7	3.9	0.0	0.0100	0.0120	0.0020	0.6	NNW
8/19/2026 12:14	5.8	4.0	0.0	0.0100	0.0127	0.0027	0.6	NNW
8/19/2026 12:15	5.8	4.0	0.0	0.0100	0.0133	0.0033	0.6	NNW
8/19/2026 12:16	6.0	4.0	0.0	0.0100	0.0140	0.0040	0.7	N
8/19/2026 12:17	6.2	4.0	0.0	0.0107	0.0147	0.0040	0.7	N
8/19/2026 12:18	6.3	4.0	0.0	0.0113	0.0153	0.0040	0.8	N
8/19/2026 12:19	6.5	4.1	0.0	0.0120	0.0160	0.0040	0.9	N
8/19/2026 12:20	6.6	4.2	0.0	0.0127	0.0167	0.0040	0.9	NNW
8/19/2026 12:21	6.9	4.6	0.0	0.0133	0.0173	0.0040	1.0	N
8/19/2026 12:22	7.0	4.9	0.0	0.0140	0.0180	0.0040	1.0	N
8/19/2026 12:23	7.1	5.2	0.0	0.0147	0.0187	0.0040	1.0	NW
8/19/2026 12:24	7.3	5.3	0.0	0.0153	0.0193	0.0040	1.0	N
8/19/2026 12:25	7.5	5.4	0.0	0.0160	0.0200	0.0040	1.0	N
8/19/2026 12:26	7.6	5.4	0.0	0.0160	0.0200	0.0040	1.0	N
8/19/2026 12:27	7.6	5.4	0.0	0.0160	0.0200	0.0040	1.0	NW
8/19/2026 12:28	7.7	5.5	0.0	0.0160	0.0200	0.0040	1.0	NW
8/19/2026 12:29	7.8	5.6	0.0	0.0160	0.0193	0.0033	1.0	NNW
8/19/2026 12:30	7.8	5.6	0.0	0.0160	0.0187	0.0027	1.0	NNE
8/19/2026 12:31	7.7	5.6	0.0	0.0160	0.0180	0.0020	1.0	N
8/19/2026 12:32	7.7	5.6	0.0	0.0153	0.0173	0.0020	1.0	NNW
8/19/2026 12:33	7.7	5.6	0.0	0.0147	0.0173	0.0027	1.0	N
8/19/2026 12:34	7.6	5.7	0.0	0.0140	0.0167	0.0027	0.9	NNW
8/19/2026 12:35	7.4	5.7	0.0	0.0133	0.0160	0.0027	0.9	NNE
8/19/2026 12:36	7.1	5.4	0.0	0.0127	0.0153	0.0027	0.8	NNW
8/19/2026 12:37	7.0	5.2	0.0	0.0120	0.0147	0.0027	0.8	NNW
8/19/2026 12:38	6.8	5.0	0.0	0.0113	0.0140	0.0027	0.8	N
8/19/2026 12:39	6.7	4.9	0.0	0.0107	0.0133	0.0027	0.8	NNW
8/19/2026 12:40	6.5	5.0	0.0	0.0100	0.0127	0.0027	0.8	N

Date/Time	Average Upwind PM10 (µg/m³)	Average Downwind PM10 (µg/m³)	Average Contribution PM10 (µg/m³)	Average Upwind VOC (ppm)	Average Downwind VOC (ppm)	Average Contribution VOC (ppm)	Wind Speed	Wind Direction
8/19/2026 12:41	6.4	5.0	0.0	0.0100	0.0127	0.0027	0.8	NW
8/19/2026 12:42	6.4	5.1	0.0	0.0100	0.0127	0.0027	0.8	NW
8/19/2026 12:43	6.5	5.0	0.0	0.0100	0.0127	0.0027	0.9	NNW
8/19/2026 12:44	6.6	5.0	0.0	0.0100	0.0133	0.0033	0.9	N
8/19/2026 12:45	6.8	5.0	0.0	0.0100	0.0140	0.0040	1.0	NNW
8/19/2026 12:46	7.2	5.1	0.0	0.0100	0.0147	0.0047	1.0	N
8/19/2026 12:47	7.4	5.1	0.0	0.0100	0.0153	0.0053	1.0	NNW
8/19/2026 12:48	7.6	5.1	0.0	0.0100	0.0153	0.0053	1.0	N
8/19/2026 12:49	7.7	5.1	0.0	0.0100	0.0160	0.0060	1.0	NNW
8/19/2026 12:50	8.1	5.1	0.0	0.0100	0.0167	0.0067	1.0	N
8/19/2026 12:51	8.4	5.1	0.0	0.0100	0.0173	0.0073	1.1	N
8/19/2026 12:52	8.5	5.2	0.0	0.0100	0.0180	0.0080	1.1	NNW
8/19/2026 12:53	8.5	5.5	0.0	0.0100	0.0187	0.0087	1.1	NNW
8/19/2026 12:54	8.7	5.7	0.0	0.0100	0.0193	0.0093	1.1	NNW
8/19/2026 12:55	9.0	5.7	0.0	0.0100	0.0200	0.0100	1.1	N
8/19/2026 12:56	9.3	5.7	0.0	0.0100	0.0193	0.0093	1.1	N
8/19/2026 12:57	9.4	5.7	0.0	0.0100	0.0193	0.0093	1.1	N
8/19/2026 12:58	9.6	5.7	0.0	0.0100	0.0193	0.0093	1.1	NNE
8/19/2026 12:59	9.7	5.7	0.0	0.0100	0.0193	0.0093	1.0	NNW
8/19/2026 13:00	9.8	5.7	0.0	0.0100	0.0193	0.0093	1.0	N
8/19/2026 13:01	9.4	5.7	0.0	0.0100	0.0193	0.0093	1.0	NNW
8/19/2026 13:02	9.2	5.7	0.0	0.0100	0.0187	0.0087	1.0	NNW
8/19/2026 13:03	9.0	5.8	0.0	0.0100	0.0180	0.0080	1.0	NNW
8/19/2026 13:04	9.0	5.7	0.0	0.0100	0.0173	0.0073	1.0	N
8/19/2026 13:05	8.7	5.7	0.0	0.0100	0.0167	0.0067	1.0	NW
8/19/2026 13:06	8.5	5.7	0.0	0.0100	0.0167	0.0067	0.9	NW
8/19/2026 13:07	8.3	5.7	0.0	0.0100	0.0167	0.0067	0.9	NNW
8/19/2026 13:08	8.2	5.4	0.0	0.0100	0.0167	0.0067	1.0	N
8/19/2026 13:09	8.1	5.2	0.0	0.0100	0.0160	0.0060	1.0	NNW
8/19/2026 13:10	7.8	5.1	0.0	0.0100	0.0153	0.0053	1.0	NNW
8/19/2026 13:11	7.5	5.1	0.0	0.0100	0.0153	0.0053	1.0	NNW

Date/Time	Average Upwind PM10 (µg/m³)	Average Downwind PM10 (µg/m³)	Average Contribution PM10 (µg/m³)	Average Upwind VOC (ppm)	Average Downwind VOC (ppm)	Average Contribution VOC (ppm)	Wind Speed	Wind Direction
8/19/2026 13:12	7.2	5.2	0.0	0.0100	0.0147	0.0047	1.0	NE
8/19/2026 13:13	6.9	5.1	0.0	0.0100	0.0140	0.0040	1.0	N
8/19/2026 13:14	6.7	5.1	0.0	0.0100	0.0133	0.0033	1.0	WNW
8/19/2026 13:15	6.4	5.1	0.0	0.0100	0.0127	0.0027	1.0	N
8/19/2026 13:16	6.3	5.0	0.0	0.0100	0.0120	0.0020	0.9	N
8/19/2026 13:17	6.2	5.0	0.0	0.0100	0.0120	0.0020	0.9	N
8/19/2026 13:18	6.2	4.9	0.0	0.0100	0.0120	0.0020	0.9	N
8/19/2026 13:19	6.1	4.8	0.0	0.0100	0.0120	0.0020	0.9	N
8/19/2026 13:20	6.1	4.7	0.0	0.0100	0.0120	0.0020	1.0	NNW
8/19/2026 13:21	6.0	4.7	0.0	0.0100	0.0113	0.0013	1.0	N
8/19/2026 13:22	6.0	4.6	0.0	0.0100	0.0107	0.0007	1.0	N
8/19/2026 13:23	6.0	4.5	0.0	0.0100	0.0100	0.0000	1.0	N
8/19/2026 13:24	6.0	4.5	0.0	0.0100	0.0107	0.0007	1.0	NW
8/19/2026 13:25	6.0	4.5	0.0	0.0100	0.0113	0.0013	0.9	NNW
8/19/2026 13:26	5.9	4.4	0.0	0.0100	0.0120	0.0020	0.9	NNW
8/19/2026 13:27	5.9	4.3	0.0	0.0100	0.0127	0.0027	0.9	N
8/19/2026 13:28	5.9	4.3	0.0	0.0100	0.0127	0.0027	0.9	N
8/19/2026 13:29	5.9	4.4	0.0	0.0100	0.0127	0.0027	1.0	N
8/19/2026 13:30	5.9	4.4	0.0	0.0100	0.0127	0.0027	1.0	NNW
8/19/2026 13:31	5.9	4.4	0.0	0.0100	0.0127	0.0027	1.0	N
8/19/2026 13:32	6.0	4.4	0.0	0.0100	0.0127	0.0027	1.0	NNW
8/19/2026 13:33	6.0	4.5	0.0	0.0100	0.0127	0.0027	1.0	NNW
8/19/2026 13:34	6.1	4.5	0.0	0.0100	0.0127	0.0027	1.0	NNW
8/19/2026 13:35	6.2	4.6	0.0	0.0100	0.0127	0.0027	1.0	N
8/19/2026 13:36	6.4	4.7	0.0	0.0100	0.0127	0.0027	0.9	NW
8/19/2026 13:37	6.6	4.8	0.0	0.0100	0.0127	0.0027	0.9	NNW
8/19/2026 13:38	6.7	4.9	0.0	0.0100	0.0127	0.0027	0.9	N
8/19/2026 13:39	6.9	5.0	0.0	0.0100	0.0120	0.0020	0.9	NNW
8/19/2026 13:40	7.0	5.0	0.0	0.0100	0.0113	0.0013	0.9	N
8/19/2026 13:41	7.2	5.1	0.0	0.0100	0.0107	0.0007	0.9	NW
8/19/2026 13:42	7.3	5.2	0.0	0.0100	0.0100	0.0000	0.9	NNW

Date/Time	Average Upwind PM10 (µg/m³)	Average Downwind PM10 (µg/m³)	Average Contribution PM10 (µg/m³)	Average Upwind VOC (ppm)	Average Downwind VOC (ppm)	Average Contribution VOC (ppm)	Wind Speed	Wind Direction
8/19/2026 13:43	7.3	5.2	0.0	0.0100	0.0100	0.0000	0.8	NW
8/19/2026 13:44	7.4	5.3	0.0	0.0100	0.0100	0.0000	0.9	N
8/19/2026 13:45	7.5	5.4	0.0	0.0100	0.0100	0.0000	0.9	N
8/19/2026 13:46	7.6	5.5	0.0	0.0100	0.0100	0.0000	1.0	N
8/19/2026 13:47	7.7	5.6	0.0	0.0100	0.0100	0.0000	1.0	NNW
8/19/2026 13:48	7.8	5.6	0.0	0.0100	0.0100	0.0000	1.0	N
8/19/2026 13:49	7.9	5.6	0.0	0.0100	0.0100	0.0000	1.0	NW
8/19/2026 13:50	7.7	5.6	0.0	0.0100	0.0100	0.0000	1.0	NW
8/19/2026 13:51	7.6	5.6	0.0	0.0100	0.0100	0.0000	1.0	NW
8/19/2026 13:52	7.5	5.5	0.0	0.0100	0.0100	0.0000	1.0	NNW
8/19/2026 13:53	7.5	5.4	0.0	0.0100	0.0100	0.0000	1.0	N
8/19/2026 13:54	7.5	5.3	0.0	0.0100	0.0100	0.0000	1.0	NNW
8/19/2026 13:55	7.5	5.3	0.0	0.0100	0.0100	0.0000	1.0	N
8/19/2026 13:56	7.6	5.2	0.0	0.0100	0.0100	0.0000	1.0	N
8/19/2026 13:57	7.7	5.2	0.0	0.0100	0.0100	0.0000	1.0	NNW
8/19/2026 13:58	7.8	5.2	0.0	0.0100	0.0100	0.0000	1.1	N
8/19/2026 13:59	7.9	5.1	0.0	0.0100	0.0107	0.0007	1.0	N
8/19/2026 14:00	7.9	5.1	0.0	0.0100	0.0113	0.0013	1.0	NNW
8/19/2026 14:01	7.8	4.9	0.0	0.0100	0.0113	0.0013	0.9	NW
8/19/2026 14:02	7.7	4.8	0.0	0.0100	0.0113	0.0013	0.8	W
8/19/2026 14:03	7.7	4.8	0.0	0.0100	0.0113	0.0013	0.8	N
8/19/2026 14:04	7.7	4.8	0.0	0.0100	0.0113	0.0013	0.8	NNW
8/19/2026 14:05	8.1	4.9	0.0	0.0100	0.0113	0.0013	0.9	N
8/19/2026 14:06	8.4	5.0	0.0	0.0100	0.0113	0.0013	0.8	NNE
8/19/2026 14:07	8.5	5.0	0.0	0.0100	0.0113	0.0013	0.8	N
8/19/2026 14:08	8.3	4.9	0.0	0.0100	0.0113	0.0013	0.8	NNW
8/19/2026 14:09	8.2	4.9	0.0	0.0100	0.0113	0.0013	0.8	NNW
8/19/2026 14:10	8.1	4.9	0.0	0.0100	0.0113	0.0013	0.8	N
8/19/2026 14:11	7.9	4.9	0.0	0.0100	0.0113	0.0013	0.8	N
8/19/2026 14:12	7.7	5.0	0.0	0.0100	0.0113	0.0013	0.7	ESE
8/19/2026 14:13	7.6	5.0	0.0	0.0100	0.0113	0.0013	0.7	N

Date/Time	Average Upwind PM10 (µg/m³)	Average Downwind PM10 (µg/m³)	Average Contribution PM10 (µg/m³)	Average Upwind VOC (ppm)	Average Downwind VOC (ppm)	Average Contribution VOC (ppm)	Wind Speed	Wind Direction
8/19/2026 14:14	7.5	4.9	0.0	0.0100	0.0107	0.0007	0.6	W
8/19/2026 14:15	7.5	4.9	0.0	0.0100	0.0100	0.0000	0.6	NNW
8/19/2026 14:16	7.7	5.1	0.0	0.0100	0.0100	0.0000	0.7	NNW
8/19/2026 14:17	7.6	5.1	0.0	0.0100	0.0100	0.0000	0.7	W
8/19/2026 14:18	7.4	5.1	0.0	0.0100	0.0100	0.0000	0.6	N
8/19/2026 14:19	7.4	5.1	0.0	0.0100	0.0100	0.0000	0.6	NW
8/19/2026 14:20	7.3	5.1	0.0	0.0100	0.0100	0.0000	0.7	N
8/19/2026 14:21	6.9	5.4	0.0	0.0100	0.0100	0.0000	0.7	NNE
8/19/2026 14:22	7.1	5.5	0.0	0.0100	0.0100	0.0000	0.7	N
8/19/2026 14:23	7.2	5.6	0.0	0.0100	0.0100	0.0000	0.7	NNW
8/19/2026 14:24	7.2	5.7	0.0	0.0100	0.0100	0.0000	0.7	NW
8/19/2026 14:25	7.1	5.9	0.0	0.0100	0.0100	0.0000	0.6	NE
8/19/2026 14:26	7.5	6.0	0.0	0.0100	0.0100	0.0000	0.6	NNE
8/19/2026 14:27	7.6	6.1	0.0	0.0100	0.0100	0.0000	0.7	NNE
8/19/2026 14:28	7.7	6.2	0.0	0.0100	0.0107	0.0007	0.7	NNW
8/19/2026 14:29	7.6	6.3	0.0	0.0100	0.0113	0.0013	0.7	NNW
8/19/2026 14:30	7.5	6.4	0.0	0.0100	0.0113	0.0013	0.7	N
8/19/2026 14:31	7.3	6.3	0.0	0.0100	0.0120	0.0020	0.7	N
8/19/2026 14:32	7.3	6.5	0.0	0.0100	0.0127	0.0027	0.8	N
8/19/2026 14:33	7.3	7.0	0.0	0.0100	0.0127	0.0027	0.8	NNW
8/19/2026 14:34	7.1	7.2	0.1	0.0100	0.0127	0.0027	0.8	NNW
8/19/2026 14:35	6.9	7.3	0.4	0.0100	0.0127	0.0027	0.8	N
8/19/2026 14:36	6.9	6.8	0.0	0.0100	0.0127	0.0027	0.8	N
8/19/2026 14:37	6.7	6.8	0.2	0.0100	0.0127	0.0027	0.8	N
8/19/2026 14:38	6.6	6.8	0.2	0.0100	0.0127	0.0027	0.8	W
8/19/2026 14:39	6.5	6.8	0.3	0.0100	0.0127	0.0027	0.8	NNE
8/19/2026 14:40	6.6	6.8	0.1	0.0100	0.0127	0.0027	0.8	NNW
8/19/2026 14:41	6.2	6.8	0.6	0.0100	0.0127	0.0027	0.8	N
8/19/2026 14:42	6.2	6.7	0.5	0.0100	0.0127	0.0027	0.8	NNE
8/19/2026 14:43	6.1	6.6	0.6	0.0100	0.0120	0.0020	0.8	N
8/19/2026 14:44	6.0	6.6	0.6	0.0100	0.0113	0.0013	0.8	N

Date/Time	Average Upwind PM10 (µg/m³)	Average Downwind PM10 (µg/m³)	Average Contribution PM10 (µg/m³)	Average Upwind VOC (ppm)	Average Downwind VOC (ppm)	Average Contribution VOC (ppm)	Wind Speed	Wind Direction
8/19/2026 14:45	6.0	6.5	0.5	0.0100	0.0113	0.0013	0.8	NNE
8/19/2026 14:46	6.0	6.6	0.5	0.0100	0.0107	0.0007	0.7	NNW
8/19/2026 14:47	5.9	6.4	0.5	0.0100	0.0100	0.0000	0.7	N
8/19/2026 14:48	5.9	5.9	0.1	0.0100	0.0100	0.0000	0.6	NW
8/19/2026 14:49	5.9	5.8	0.0	0.0100	0.0100	0.0000	0.6	NW
8/19/2026 14:50	5.9	5.8	0.0	0.0100	0.0100	0.0000	0.5	E
8/19/2026 14:51	5.8	5.7	0.0	0.0100	0.0100	0.0000	0.5	N
8/19/2026 14:52	5.7	5.6	0.0	0.0100	0.0100	0.0000	0.5	NNW
8/19/2026 14:53	5.7	5.7	0.0	0.0100	0.0100	0.0000	0.6	N
8/19/2026 14:54	5.5	5.6	0.1	0.0100	0.0100	0.0000	0.6	N
8/19/2026 14:55	5.5	5.5	0.0	0.0100	0.0100	0.0000	0.6	N
8/19/2026 14:56	5.4	5.5	0.0	0.0100	0.0100	0.0000	0.6	NE
8/19/2026 14:57	5.5	5.4	0.0	0.0100	0.0100	0.0000	0.5	N
8/19/2026 14:58	5.5	5.4	0.0	0.0100	0.0100	0.0000	0.6	N
8/19/2026 14:59	5.4	5.4	0.0	0.0100	0.0100	0.0000	0.6	N
8/19/2026 15:00	5.4	5.4	0.0	0.0100	0.0107	0.0007	0.6	N
8/19/2026 15:01	5.4	5.5	0.1	0.0100	0.0113	0.0013	0.6	NNE
8/19/2026 15:02	5.4	5.5	0.1	0.0100	0.0120	0.0020	0.6	N
8/19/2026 15:03	5.5	5.5	0.0	0.0100	0.0127	0.0027	0.7	NNW
8/19/2026 15:04	5.6	5.5	0.0	0.0100	0.0133	0.0033	0.7	NNE
8/19/2026 15:05	5.7	5.4	0.0	0.0100	0.0140	0.0040	0.8	NNW
8/19/2026 15:06	10.9	5.6	0.0	0.0100	0.0147	0.0047	0.9	N
8/19/2026 15:07	15.4	6.0	0.0	0.0100	0.0153	0.0053	0.9	N
8/19/2026 15:08	15.5	6.2	0.0	0.0100	0.0153	0.0053	0.9	NE
8/19/2026 15:09	15.5	6.2	0.0	0.0100	0.0153	0.0053	0.9	NNE
8/19/2026 15:10	15.5	6.2	0.0	0.0100	0.0160	0.0060	0.9	N
8/19/2026 15:11	15.7	6.1	0.0	0.0100	0.0167	0.0067	0.9	N
8/19/2026 15:12	15.7	6.1	0.0	0.0100	0.0173	0.0073	1.0	N
8/19/2026 15:13	15.6	6.1	0.0	0.0100	0.0180	0.0080	1.0	NNW
8/19/2026 15:14	15.6	6.1	0.0	0.0100	0.0180	0.0080	0.9	NNE
8/19/2026 15:15	15.6	6.0	0.0	0.0100	0.0173	0.0073	1.0	N

Date/Time	Average Upwind PM10 (µg/m³)	Average Downwind PM10 (µg/m³)	Average Contribution PM10 (µg/m³)	Average Upwind VOC (ppm)	Average Downwind VOC (ppm)	Average Contribution VOC (ppm)	Wind Speed	Wind Direction
8/19/2026 15:16	15.5	5.9	0.0	0.0100	0.0167	0.0067	1.0	NNE
8/19/2026 15:17	15.5	5.8	0.0	0.0100	0.0160	0.0060	1.0	NNW
8/19/2026 15:18	15.5	5.7	0.0	0.0100	0.0153	0.0053	0.9	N
8/19/2026 15:19	15.4	5.7	0.0	0.0100	0.0147	0.0047	0.9	NNW
8/19/2026 15:20	15.2	5.6	0.0	0.0100	0.0140	0.0040	0.9	N
8/19/2026 15:21	10.0	5.5	0.0	0.0100	0.0133	0.0033	0.9	NNW
8/19/2026 15:22	5.4	5.1	0.0	0.0100	0.0127	0.0027	0.8	NNW
8/19/2026 15:23	5.3	4.8	0.0	0.0100	0.0127	0.0027	0.8	SW
8/19/2026 15:24	5.3	4.7	0.0	0.0100	0.0127	0.0027	0.8	NNW
8/19/2026 15:25	5.2	4.6	0.0	0.0100	0.0120	0.0020	0.7	N

Air Monitoring Data by Location: 1 Min Data

Date/Time	Northwest Location PM10 (µg/m³)	Northwest Location VOC (ppm)	Southeast PM10 (µg/m³)	Southeast VOC (ppm)	Wind Direction	Wind Speed	Upwind	Downwind
08/19/2026 07:00	6.7	0.0000	3.6	0.0000	W	0.2	Northwest Location (PM10; VOC)	Southeast (PM10; VOC)
08/19/2026 07:01	6.7	0.0000	3.6	0.0000	W	0.2	Northwest Location (PM10; VOC)	Southeast (PM10; VOC)
08/19/2026 07:02	6.7	0.0000	3.6	0.0000	W	0.2	Northwest Location (PM10; VOC)	Southeast (PM10; VOC)
08/19/2026 07:03	6.7	0.0000	3.6	0.0000	WNW	0.2	Northwest Location (PM10; VOC)	Southeast (PM10; VOC)
08/19/2026 07:04	6.3	0.0100	3.6	0.0000	WSW	0.2	Northwest Location (PM10; VOC)	Southeast (PM10; VOC)
08/19/2026 07:05	5.9	0.0200	4.7	0.0200	WNW	0.2	Northwest Location (PM10; VOC)	Southeast (PM10; VOC)
08/19/2026 07:06	6.2	0.0200	4.8	0.0200	W	0.2	Northwest Location (PM10; VOC)	Southeast (PM10; VOC)
08/19/2026 07:07	6.3	0.0200	4.8	0.0200	W	0.2	Northwest Location (PM10; VOC)	Southeast (PM10; VOC)
08/19/2026 07:08	6.3	0.0200	4.6	0.0200	WSW	0.2	Northwest Location (PM10; VOC)	Southeast (PM10; VOC)
08/19/2026 07:09	6.2	0.0200	4.7	0.0200	WSW	0.2	Northwest Location (PM10; VOC)	Southeast (PM10; VOC)
08/19/2026 07:10	6.0	0.0200	4.8	0.0200	W	0.2	Northwest Location (PM10; VOC)	Southeast (PM10; VOC)
08/19/2026 07:11	6.0	0.0200	4.4	0.0200	W	0.3	Northwest Location (PM10; VOC)	Southeast (PM10; VOC)
08/19/2026 07:12	6.3	0.0200	4.5	0.0200	W	0.2	Northwest Location (PM10; VOC)	Southeast (PM10; VOC)
08/19/2026 07:13	6.2	0.0200	4.4	0.0200	NW	0.2	Northwest Location (PM10; VOC)	Southeast (PM10; VOC)
08/19/2026 07:14	6.8	0.0200	4.7	0.0200	WNW	0.2	Northwest Location (PM10; VOC)	Southeast (PM10; VOC)
08/19/2026 07:15	7.6	0.0200	4.7	0.0200	WNW	0.2	Northwest Location (PM10; VOC)	Southeast (PM10; VOC)
08/19/2026 07:16	6.9	0.0200	5.0	0.0200	WNW	0.2	Northwest Location (PM10; VOC)	Southeast (PM10; VOC)
08/19/2026 07:17	6.3	0.0200	5.1	0.0200	W	0.1	Northwest Location (PM10; VOC)	Southeast (PM10; VOC)
08/19/2026 07:18	6.3	0.0200	5.0	0.0200	WNW	0.2	Northwest Location (PM10; VOC)	Southeast (PM10; VOC)
08/19/2026 07:19	7.1	0.0200	4.7	0.0200	NW	0.2	Northwest Location (PM10; VOC)	Southeast (PM10; VOC)

Date/Time	Northwest Location PM10 (µg/m³)	Northwest Location VOC (ppm)	Southeast PM10 (µg/m³)	Southeast VOC (ppm)	Wind Direction	Wind Speed	Upwind	Downwind
08/19/2026 07:20	7.1	0.0200	5.0	0.0200	N	0.2	Northwest Location (PM10; VOC)	Southeast (PM10; VOC)
08/19/2026 07:21	7.8	0.0200	4.8	0.0200	NW	0.2	Northwest Location (PM10; VOC)	Southeast (PM10; VOC)
08/19/2026 07:22	7.3	0.0200	4.8	0.0200	NNW	0.2	Northwest Location (PM10; VOC)	Southeast (PM10; VOC)
08/19/2026 07:23	7.3	0.0200	4.9	0.0200	NW	0.2	Northwest Location (PM10; VOC)	Southeast (PM10; VOC)
08/19/2026 07:24	6.6	0.0200	4.7	0.0200	NNW	0.2	Northwest Location (PM10; VOC)	Southeast (PM10; VOC)
08/19/2026 07:25	6.6	0.0200	4.0	0.0200	NW	0.2	Northwest Location (PM10; VOC)	Southeast (PM10; VOC)
08/19/2026 07:26	6.2	0.0200	4.1	0.0200	W	0.3	Northwest Location (PM10; VOC)	Southeast (PM10; VOC)
08/19/2026 07:27	6.4	0.0200	4.2	0.0200	WNW	0.2	Northwest Location (PM10; VOC)	Southeast (PM10; VOC)
08/19/2026 07:28	6.6	0.0200	4.3	0.0200	WNW	0.2	Northwest Location (PM10; VOC)	Southeast (PM10; VOC)
08/19/2026 07:29	6.2	0.0200	4.2	0.0200	WSW	0.3	Northwest Location (PM10; VOC)	Southeast (PM10; VOC)
08/19/2026 07:30	6.1	0.0200	4.3	0.0200	W	0.2	Northwest Location (PM10; VOC)	Southeast (PM10; VOC)
08/19/2026 07:31	6.4	0.0200	4.6	0.0200	W	0.3	Northwest Location (PM10; VOC)	Southeast (PM10; VOC)
08/19/2026 07:32	6.4	0.0100	4.8	0.0200	WSW	0.2	Northwest Location (PM10; VOC)	Southeast (PM10; VOC)
08/19/2026 07:33	6.5	0.0100	7.5	0.0200	W	0.2	Northwest Location (PM10; VOC)	Southeast (PM10; VOC)
08/19/2026 07:34	6.7	0.0100	9.6	0.0200	WNW	0.2	Northwest Location (PM10; VOC)	Southeast (PM10; VOC)
08/19/2026 07:35	7.1	0.0200	8.0	0.0200	W	0.1	Northwest Location (PM10; VOC)	Southeast (PM10; VOC)
08/19/2026 07:36	7.9	0.0200	8.9	0.0200	N	0.3	Northwest Location (PM10; VOC)	Southeast (PM10; VOC)
08/19/2026 07:37	7.4	0.0200	8.5	0.0200	N	0.2	Northwest Location (PM10; VOC)	Southeast (PM10; VOC)
08/19/2026 07:38	7.8	0.0200	9.3	0.0200	N	0.2	Northwest Location (PM10; VOC)	Southeast (PM10; VOC)
08/19/2026 07:39	7.8	0.0200	6.9	0.0200	N	0.5	Northwest Location (PM10; VOC)	Southeast (PM10; VOC)

Date/Time	Northwest Location PM10 (µg/m³)	Northwest Location VOC (ppm)	Southeast PM10 (µg/m³)	Southeast VOC (ppm)	Wind Direction	Wind Speed	Upwind	Downwind
08/19/2026 07:40	7.9	0.0200	7.1	0.0200	N	0.1	Northwest Location (PM10; VOC)	Southeast (PM10; VOC)
08/19/2026 07:41	8.3	0.0200	6.7	0.0200	NNW	0.4	Northwest Location (PM10; VOC)	Southeast (PM10; VOC)
08/19/2026 07:42	8.5	0.0200	6.3	0.0200	N	0.5	Northwest Location (PM10; VOC)	Southeast (PM10; VOC)
08/19/2026 07:43	8.2	0.0200	6.3	0.0200	NNW	0.3	Northwest Location (PM10; VOC)	Southeast (PM10; VOC)
08/19/2026 07:44	8.7	0.0200	6.6	0.0200	N	0.3	Northwest Location (PM10; VOC)	Southeast (PM10; VOC)
08/19/2026 07:45	8.3	0.0200	6.8	0.0200	N	0.4	Northwest Location (PM10; VOC)	Southeast (PM10; VOC)
08/19/2026 07:46	8.1	0.0200	7.1	0.0200	N	0.3	Northwest Location (PM10; VOC)	Southeast (PM10; VOC)
08/19/2026 07:47	7.9	0.0200	7.1	0.0200	NNW	0.3	Northwest Location (PM10; VOC)	Southeast (PM10; VOC)
08/19/2026 07:48	8.1	0.0200	7.2	0.0200	NNW	0.2	Northwest Location (PM10; VOC)	Southeast (PM10; VOC)
08/19/2026 07:49	8.0	0.0200	6.8	0.0200	N	0.2	Northwest Location (PM10; VOC)	Southeast (PM10; VOC)
08/19/2026 07:50	8.1	0.0200	7.1	0.0200	N	0.3	Northwest Location (PM10; VOC)	Southeast (PM10; VOC)
08/19/2026 07:51	8.5	0.0200	7.3	0.0200	N	0.4	Northwest Location (PM10; VOC)	Southeast (PM10; VOC)
08/19/2026 07:52	8.4	0.0200	7.3	0.0200	NNW	0.5	Northwest Location (PM10; VOC)	Southeast (PM10; VOC)
08/19/2026 07:53	8.3	0.0200	7.0	0.0200	N	0.2	Northwest Location (PM10; VOC)	Southeast (PM10; VOC)
08/19/2026 07:54	8.0	0.0200	8.3	0.0200	N	0.3	Northwest Location (PM10; VOC)	Southeast (PM10; VOC)
08/19/2026 07:55	8.2	0.0200	8.8	0.0200	NNW	0.2	Northwest Location (PM10; VOC)	Southeast (PM10; VOC)
08/19/2026 07:56	8.1	0.0200	9.6	0.0200	NNW	0.4	Northwest Location (PM10; VOC)	Southeast (PM10; VOC)
08/19/2026 07:57	8.5	0.0200	11.1	0.0200	N	0.3	Northwest Location (PM10; VOC)	Southeast (PM10; VOC)
08/19/2026 07:58	7.9	0.0200	15.6	0.0200	NNE	0.3	Northwest Location (PM10; VOC)	Southeast (PM10; VOC)
08/19/2026 07:59	8.1	0.0200	7.3	0.0200	N	0.2	Northwest Location (PM10; VOC)	Southeast (PM10; VOC)

Date/Time	Northwest Location PM10 (µg/m³)	Northwest Location VOC (ppm)	Southeast PM10 (µg/m³)	Southeast VOC (ppm)	Wind Direction	Wind Speed	Upwind	Downwind
08/19/2026 08:00	8.3	0.0200	7.4	0.0200	NNW	0.2	Northwest Location (PM10; VOC)	Southeast (PM10; VOC)
08/19/2026 08:01	8.4	0.0200	7.1	0.0200	N	0.3	Northwest Location (PM10; VOC)	Southeast (PM10; VOC)
08/19/2026 08:02	8.9	0.0200	7.5	0.0200	N	0.5	Northwest Location (PM10; VOC)	Southeast (PM10; VOC)
08/19/2026 08:03	8.4	0.0200	8.1	0.0200	NNW	0.4	Northwest Location (PM10; VOC)	Southeast (PM10; VOC)
08/19/2026 08:04	7.6	0.0200	7.4	0.0200	N	0.4	Northwest Location (PM10; VOC)	Southeast (PM10; VOC)
08/19/2026 08:05	7.4	0.0200	6.7	0.0200	NNE	0.3	Northwest Location (PM10; VOC)	Southeast (PM10; VOC)
08/19/2026 08:06	8.0	0.0200	6.4	0.0200	N	0.2	Northwest Location (PM10; VOC)	Southeast (PM10; VOC)
08/19/2026 08:07	8.4	0.0200	6.7	0.0200	NW	0.2	Northwest Location (PM10; VOC)	Southeast (PM10; VOC)
08/19/2026 08:08	8.0	0.0200	6.7	0.0200	NNW	0.4	Northwest Location (PM10; VOC)	Southeast (PM10; VOC)
08/19/2026 08:09	7.8	0.0200	6.8	0.0200	WNW	0.3	Northwest Location (PM10; VOC)	Southeast (PM10; VOC)
08/19/2026 08:10	7.7	0.0200	6.9	0.0200	NNW	0.5	Northwest Location (PM10; VOC)	Southeast (PM10; VOC)
08/19/2026 08:11	7.6	0.0200	7.3	0.0200	NNW	0.2	Northwest Location (PM10; VOC)	Southeast (PM10; VOC)
08/19/2026 08:12	8.2	0.0200	6.8	0.0200	NW	0.6	Northwest Location (PM10; VOC)	Southeast (PM10; VOC)
08/19/2026 08:13	8.6	0.0200	6.6	0.0200	WNW	0.3	Northwest Location (PM10; VOC)	Southeast (PM10; VOC)
08/19/2026 08:14	11.2	0.0200	7.2	0.0200	NNW	0.5	Northwest Location (PM10; VOC)	Southeast (PM10; VOC)
08/19/2026 08:15	11.8	0.0200	7.7	0.0200	NNE	0.3	Northwest Location (PM10; VOC)	Southeast (PM10; VOC)
08/19/2026 08:16	9.6	0.0200	8.1	0.0200	N	0.4	Northwest Location (PM10; VOC)	Southeast (PM10; VOC)
08/19/2026 08:17	11.1	0.0200	7.1	0.0200	WNW	0.3	Northwest Location (PM10; VOC)	Southeast (PM10; VOC)
08/19/2026 08:18	38.3	0.0200	6.6	0.0200	WSW	0.5	Northwest Location (PM10; VOC)	Southeast (PM10; VOC)
08/19/2026 08:19	14.0	0.0200	7.4	0.0200	W	0.4	Northwest Location (PM10; VOC)	Southeast (PM10; VOC)

Date/Time	Northwest Location PM10 (µg/m³)	Northwest Location VOC (ppm)	Southeast PM10 (µg/m³)	Southeast VOC (ppm)	Wind Direction	Wind Speed	Upwind	Downwind
08/19/2026 08:20	10.7	0.0200	8.2	0.0200	NNW	0.5	Northwest Location (PM10; VOC)	Southeast (PM10; VOC)
08/19/2026 08:21	17.4	0.0200	8.3	0.0200	N	0.4	Northwest Location (PM10; VOC)	Southeast (PM10; VOC)
08/19/2026 08:22	14.0	0.0200	8.3	0.0200	NNW	0.6	Northwest Location (PM10; VOC)	Southeast (PM10; VOC)
08/19/2026 08:23	9.0	0.0200	7.4	0.0200	NE	0.3	Southeast (PM10; VOC)	Northwest Location (PM10; VOC)
08/19/2026 08:24	8.8	0.0200	6.9	0.0200	NNW	0.2	Northwest Location (PM10; VOC)	Southeast (PM10; VOC)
08/19/2026 08:25	9.0	0.0200	6.8	0.0200	NE	0.3	Southeast (PM10; VOC)	Northwest Location (PM10; VOC)
08/19/2026 08:26	8.3	0.0200	6.5	0.0200	ENE	0.4	Southeast (PM10; VOC)	Northwest Location (PM10; VOC)
08/19/2026 08:27	8.2	0.0200	6.2	0.0200	NW	0.2	Northwest Location (PM10; VOC)	Southeast (PM10; VOC)
08/19/2026 08:28	14.8	0.0200	6.9	0.0200	N	0.4	Northwest Location (PM10; VOC)	Southeast (PM10; VOC)
08/19/2026 08:29	15.3	0.0200	7.1	0.0200	NNW	0.6	Northwest Location (PM10; VOC)	Southeast (PM10; VOC)
08/19/2026 08:30	9.4	0.0200	7.0	0.0200	N	0.4	Northwest Location (PM10; VOC)	Southeast (PM10; VOC)
08/19/2026 08:31	9.0	0.0200	6.7	0.0200	WSW	0.6	Northwest Location (PM10; VOC)	Southeast (PM10; VOC)
08/19/2026 08:32	9.3	0.0200	6.5	0.0200	NNW	0.3	Northwest Location (PM10; VOC)	Southeast (PM10; VOC)
08/19/2026 08:33	9.3	0.0200	6.4	0.0200	NW	0.6	Northwest Location (PM10; VOC)	Southeast (PM10; VOC)
08/19/2026 08:34	9.2	0.0200	6.4	0.0200	NNW	0.4	Northwest Location (PM10; VOC)	Southeast (PM10; VOC)
08/19/2026 08:35	9.0	0.0200	6.3	0.0200	NW	0.6	Northwest Location (PM10; VOC)	Southeast (PM10; VOC)
08/19/2026 08:36	9.5	0.0200	6.5	0.0200	NW	0.8	Northwest Location (PM10; VOC)	Southeast (PM10; VOC)
08/19/2026 08:37	12.2	0.0100	6.6	0.0200	NNW	0.4	Northwest Location (PM10; VOC)	Southeast (PM10; VOC)
08/19/2026 08:38	8.7	0.0100	6.3	0.0200	NNW	0.3	Northwest Location (PM10; VOC)	Southeast (PM10; VOC)
08/19/2026 08:39	8.4	0.0200	6.2	0.0200	W	0.4	Northwest Location (PM10; VOC)	Southeast (PM10; VOC)

Date/Time	Northwest Location PM10 (µg/m³)	Northwest Location VOC (ppm)	Southeast PM10 (µg/m³)	Southeast VOC (ppm)	Wind Direction	Wind Speed	Upwind	Downwind
08/19/2026 08:40	7.7	0.0200	6.4	0.0200	NW	0.5	Northwest Location (PM10; VOC)	Southeast (PM10; VOC)
08/19/2026 08:41	8.6	0.0200	7.0	0.0200	NNW	0.6	Northwest Location (PM10; VOC)	Southeast (PM10; VOC)
08/19/2026 08:42	8.4	0.0200	6.4	0.0200	NNE	0.3	Southeast (PM10; VOC)	Northwest Location (PM10; VOC)
08/19/2026 08:43	9.3	0.0200	6.6	0.0200	NNW	0.5	Northwest Location (PM10; VOC)	Southeast (PM10; VOC)
08/19/2026 08:44	9.6	0.0200	6.6	0.0200	NNW	0.4	Northwest Location (PM10; VOC)	Southeast (PM10; VOC)
08/19/2026 08:45	8.1	0.0200	6.3	0.0200	N	0.7	Northwest Location (PM10; VOC)	Southeast (PM10; VOC)
08/19/2026 08:46	7.6	0.0200	6.2	0.0200	NNE	0.4	Northwest Location (PM10; VOC)	Southeast (PM10; VOC)
08/19/2026 08:47	7.9	0.0100	6.0	0.0200	NNE	0.4	Southeast (PM10; VOC)	Northwest Location (PM10; VOC)
08/19/2026 08:48	8.2	0.0200	6.2	0.0200	NNW	0.4	Northwest Location (PM10; VOC)	Southeast (PM10; VOC)
08/19/2026 08:49	7.4	0.0200	6.2	0.0200	NNW	0.7	Northwest Location (PM10; VOC)	Southeast (PM10; VOC)
08/19/2026 08:50	7.4	0.0200	6.7	0.0200	NNW	0.8	Northwest Location (PM10; VOC)	Southeast (PM10; VOC)
08/19/2026 08:51	8.6	0.0200	7.0	0.0200	N	0.5	Northwest Location (PM10; VOC)	Southeast (PM10; VOC)
08/19/2026 08:52	8.5	0.0200	5.9	0.0200	WNW	0.4	Northwest Location (PM10; VOC)	Southeast (PM10; VOC)
08/19/2026 08:53	7.6	0.0200	6.0	0.0200	NNW	0.5	Northwest Location (PM10; VOC)	Southeast (PM10; VOC)
08/19/2026 08:54	7.1	0.0200	5.4	0.0200	NNW	0.7	Northwest Location (PM10; VOC)	Southeast (PM10; VOC)
08/19/2026 08:55	6.9	0.0200	5.4	0.0200	NNW	0.4	Northwest Location (PM10; VOC)	Southeast (PM10; VOC)
08/19/2026 08:56	7.0	0.0200	5.1	0.0200	NNW	0.6	Northwest Location (PM10; VOC)	Southeast (PM10; VOC)
08/19/2026 08:57	6.8	0.0100	5.1	0.0200	WSW	0.3	Northwest Location (PM10; VOC)	Southeast (PM10; VOC)
08/19/2026 08:58	6.8	0.0100	5.5	0.0200	NW	0.3	Northwest Location (PM10; VOC)	Southeast (PM10; VOC)
08/19/2026 08:59	6.6	0.0100	5.7	0.0200	NNW	0.3	Northwest Location (PM10; VOC)	Southeast (PM10; VOC)

Date/Time	Northwest Location PM10 (µg/m³)	Northwest Location VOC (ppm)	Southeast PM10 (µg/m³)	Southeast VOC (ppm)	Wind Direction	Wind Speed	Upwind	Downwind
08/19/2026 09:00	7.0	0.0100	5.8	0.0200	WNW	0.3	Northwest Location (PM10; VOC)	Southeast (PM10; VOC)
08/19/2026 09:01	6.8	0.0100	5.8	0.0200	WSW	0.3	Northwest Location (PM10; VOC)	Southeast (PM10; VOC)
08/19/2026 09:02	6.8	0.0200	5.4	0.0200	W	0.3	Northwest Location (PM10; VOC)	Southeast (PM10; VOC)
08/19/2026 09:03	6.9	0.0200	8.5	0.0200	N	0.5	Northwest Location (PM10; VOC)	Southeast (PM10; VOC)
08/19/2026 09:04	7.6	0.0200	7.5	0.0200	NW	0.4	Northwest Location (PM10; VOC)	Southeast (PM10; VOC)
08/19/2026 09:05	7.3	0.0200	7.8	0.0200	NW	0.4	Northwest Location (PM10; VOC)	Southeast (PM10; VOC)
08/19/2026 09:06	6.9	0.0200	6.7	0.0200	WNW	0.4	Northwest Location (PM10; VOC)	Southeast (PM10; VOC)
08/19/2026 09:07	8.0	0.0200	6.8	0.0200	N	0.6	Northwest Location (PM10; VOC)	Southeast (PM10; VOC)
08/19/2026 09:08	9.7	0.0100	6.7	0.0200	NW	0.4	Northwest Location (PM10; VOC)	Southeast (PM10; VOC)
08/19/2026 09:09	9.2	0.0100	6.5	0.0200	W	0.3	Northwest Location (PM10; VOC)	Southeast (PM10; VOC)
08/19/2026 09:10	9.2	0.0100	6.8	0.0200	NNW	0.6	Northwest Location (PM10; VOC)	Southeast (PM10; VOC)
08/19/2026 09:11	33.1	0.0200	6.9	0.0200	NW	0.4	Northwest Location (PM10; VOC)	Southeast (PM10; VOC)
08/19/2026 09:12	20.0	0.0200	6.7	0.0200	W	0.3	Northwest Location (PM10; VOC)	Southeast (PM10; VOC)
08/19/2026 09:13	11.5	0.0200	6.6	0.0200	NW	0.5	Northwest Location (PM10; VOC)	Southeast (PM10; VOC)
08/19/2026 09:14	10.4	0.0200	6.4	0.0200	WNW	0.5	Northwest Location (PM10; VOC)	Southeast (PM10; VOC)
08/19/2026 09:15	10.9	0.0200	6.4	0.0200	W	0.4	Northwest Location (PM10; VOC)	Southeast (PM10; VOC)
08/19/2026 09:16	11.1	0.0200	6.6	0.0200	WNW	0.4	Northwest Location (PM10; VOC)	Southeast (PM10; VOC)
08/19/2026 09:17	11.8	0.0200	7.4	0.0200	NW	0.5	Northwest Location (PM10; VOC)	Southeast (PM10; VOC)
08/19/2026 09:18	9.8	0.0200	7.8	0.0200	W	0.4	Northwest Location (PM10; VOC)	Southeast (PM10; VOC)
08/19/2026 09:19	10.8	0.0200	7.6	0.0200	NNW	0.7	Northwest Location (PM10; VOC)	Southeast (PM10; VOC)

Date/Time	Northwest Location PM10 (µg/m³)	Northwest Location VOC (ppm)	Southeast PM10 (µg/m³)	Southeast VOC (ppm)	Wind Direction	Wind Speed	Upwind	Downwind
08/19/2026 09:20	12.6	0.0200	9.1	0.0200	N	0.6	Northwest Location (PM10; VOC)	Southeast (PM10; VOC)
08/19/2026 09:21	11.7	0.0200	9.0	0.0200	NNW	0.5	Northwest Location (PM10; VOC)	Southeast (PM10; VOC)
08/19/2026 09:22	11.3	0.0200	9.9	0.0200	NNW	0.3	Northwest Location (PM10; VOC)	Southeast (PM10; VOC)
08/19/2026 09:23	10.2	0.0200	9.1	0.0200	NNW	0.4	Northwest Location (PM10; VOC)	Southeast (PM10; VOC)
08/19/2026 09:24	8.7	0.0200	7.8	0.0200	NNW	0.6	Northwest Location (PM10; VOC)	Southeast (PM10; VOC)
08/19/2026 09:25	8.0	0.0200	7.1	0.0200	NNW	0.4	Northwest Location (PM10; VOC)	Southeast (PM10; VOC)
08/19/2026 09:26	9.7	0.0200	7.6	0.0200	NW	0.3	Northwest Location (PM10; VOC)	Southeast (PM10; VOC)
08/19/2026 09:27	9.0	0.0200	8.2	0.0200	W	0.4	Northwest Location (PM10; VOC)	Southeast (PM10; VOC)
08/19/2026 09:28	9.2	0.0200	8.2	0.0200	WNW	0.4	Northwest Location (PM10; VOC)	Southeast (PM10; VOC)
08/19/2026 09:29	10.0	0.0200	8.8	0.0200	NNW	0.4	Northwest Location (PM10; VOC)	Southeast (PM10; VOC)
08/19/2026 09:30	7.9	0.0200	9.3	0.0200	NNW	0.3	Northwest Location (PM10; VOC)	Southeast (PM10; VOC)
08/19/2026 09:31	10.3	0.0200	8.2	0.0200	NW	0.5	Northwest Location (PM10; VOC)	Southeast (PM10; VOC)
08/19/2026 09:32	14.4	0.0200	9.0	0.0200	N	0.6	Northwest Location (PM10; VOC)	Southeast (PM10; VOC)
08/19/2026 09:33	25.4	0.0200	7.8	0.0200	WNW	0.3	Northwest Location (PM10; VOC)	Southeast (PM10; VOC)
08/19/2026 09:34	19.6	0.0200	7.8	0.0200	N	0.4	Northwest Location (PM10; VOC)	Southeast (PM10; VOC)
08/19/2026 09:35	23.5	0.0200	8.6	0.0200	N	0.4	Northwest Location (PM10; VOC)	Southeast (PM10; VOC)
08/19/2026 09:36	12.4	0.0200	6.7	0.0200	NNW	0.4	Northwest Location (PM10; VOC)	Southeast (PM10; VOC)
08/19/2026 09:37	10.7	0.0200	7.7	0.0200	NW	0.2	Northwest Location (PM10; VOC)	Southeast (PM10; VOC)
08/19/2026 09:38	12.5	0.0200	7.6	0.0200	W	0.2	Northwest Location (PM10; VOC)	Southeast (PM10; VOC)
08/19/2026 09:39	10.7	0.0200	6.9	0.0200	NNW	0.3	Northwest Location (PM10; VOC)	Southeast (PM10; VOC)

Date/Time	Northwest Location PM10 (µg/m³)	Northwest Location VOC (ppm)	Southeast PM10 (µg/m³)	Southeast VOC (ppm)	Wind Direction	Wind Speed	Upwind	Downwind
08/19/2026 09:40	8.5	0.0200	6.1	0.0200	N	0.3	Northwest Location (PM10; VOC)	Southeast (PM10; VOC)
08/19/2026 09:41	8.2	0.0200	6.2	0.0200	NNW	0.2	Northwest Location (PM10; VOC)	Southeast (PM10; VOC)
08/19/2026 09:42	7.8	0.0200	6.1	0.0200	NNW	0.8	Northwest Location (PM10; VOC)	Southeast (PM10; VOC)
08/19/2026 09:43	8.3	0.0100	6.0	0.0200	N	0.9	Northwest Location (PM10; VOC)	Southeast (PM10; VOC)
08/19/2026 09:44	7.5	0.0100	5.9	0.0200	NNW	0.3	Northwest Location (PM10; VOC)	Southeast (PM10; VOC)
08/19/2026 09:45	7.6	0.0100	6.0	0.0200	WSW	0.2	Northwest Location (PM10; VOC)	Southeast (PM10; VOC)
08/19/2026 09:46	7.4	0.0100	6.1	0.0200	SW	0.3	Northwest Location (PM10; VOC)	Southeast (PM10; VOC)
08/19/2026 09:47	8.4	0.0100	5.9	0.0200	NW	0.4	Northwest Location (PM10; VOC)	Southeast (PM10; VOC)
08/19/2026 09:48	7.8	0.0100	6.2	0.0200	NW	0.4	Northwest Location (PM10; VOC)	Southeast (PM10; VOC)
08/19/2026 09:49	7.4	0.0100	6.4	0.0200	SW	0.3	Northwest Location (PM10; VOC)	Southeast (PM10; VOC)
08/19/2026 09:50	7.2	0.0100	6.1	0.0200	WNW	0.5	Northwest Location (PM10; VOC)	Southeast (PM10; VOC)
08/19/2026 09:51	7.3	0.0100	6.2	0.0200	SW	0.5	Northwest Location (PM10; VOC)	Southeast (PM10; VOC)
08/19/2026 09:52	7.2	0.0100	5.8	0.0200	SSW	0.3	Northwest Location (PM10; VOC)	Southeast (PM10; VOC)
08/19/2026 09:53	6.9	0.0100	5.8	0.0200	NW	0.3	Northwest Location (PM10; VOC)	Southeast (PM10; VOC)
08/19/2026 09:54	6.7	0.0100	6.2	0.0200	NNW	0.5	Northwest Location (PM10; VOC)	Southeast (PM10; VOC)
08/19/2026 09:55	7.2	0.0100	6.2	0.0200	NW	0.3	Northwest Location (PM10; VOC)	Southeast (PM10; VOC)
08/19/2026 09:56	6.9	0.0100	5.6	0.0200	NNW	0.5	Northwest Location (PM10; VOC)	Southeast (PM10; VOC)
08/19/2026 09:57	6.2	0.0100	5.6	0.0200	NNE	0.8	Northwest Location (PM10; VOC)	Southeast (PM10; VOC)
08/19/2026 09:58	6.1	0.0100	5.5	0.0200	NW	0.2	Northwest Location (PM10; VOC)	Southeast (PM10; VOC)
08/19/2026 09:59	6.5	0.0100	5.4	0.0200	NNW	0.3	Northwest Location (PM10; VOC)	Southeast (PM10; VOC)

Date/Time	Northwest Location PM10 (µg/m³)	Northwest Location VOC (ppm)	Southeast PM10 (µg/m³)	Southeast VOC (ppm)	Wind Direction	Wind Speed	Upwind	Downwind
08/19/2026 10:00	7.2	0.0100	5.4	0.0200	NW	0.2	Northwest Location (PM10; VOC)	Southeast (PM10; VOC)
08/19/2026 10:01	8.3	0.0100	6.5	0.0200	N	0.4	Northwest Location (PM10; VOC)	Southeast (PM10; VOC)
08/19/2026 10:02	9.3	0.0100	7.5	0.0200	ESE	0.4	Southeast (PM10; VOC)	Northwest Location (PM10; VOC)
08/19/2026 10:03	7.6	0.0100	6.8	0.0200	NW	0.5	Northwest Location (PM10; VOC)	Southeast (PM10; VOC)
08/19/2026 10:04	7.1	0.0100	6.0	0.0200	N	0.6	Northwest Location (PM10; VOC)	Southeast (PM10; VOC)
08/19/2026 10:05	7.4	0.0100	6.2	0.0200	NW	0.6	Northwest Location (PM10; VOC)	Southeast (PM10; VOC)
08/19/2026 10:06	7.1	0.0100	6.0	0.0200	N	0.3	Northwest Location (PM10; VOC)	Southeast (PM10; VOC)
08/19/2026 10:07	6.9	0.0100	5.9	0.0200	NNW	0.5	Northwest Location (PM10; VOC)	Southeast (PM10; VOC)
08/19/2026 10:08	6.6	0.0100	5.5	0.0200	WSW	0.3	Northwest Location (PM10; VOC)	Southeast (PM10; VOC)
08/19/2026 10:09	5.9	0.0100	5.6	0.0200	WSW	0.2	Northwest Location (PM10; VOC)	Southeast (PM10; VOC)
08/19/2026 10:10	6.4	0.0100	5.3	0.0200	S	0.4	Southeast (PM10; VOC)	Northwest Location (PM10; VOC)
08/19/2026 10:11	7.0	0.0100	5.6	0.0200	NW	0.3	Northwest Location (PM10; VOC)	Southeast (PM10; VOC)
08/19/2026 10:12	6.2	0.0100	5.5	0.0200	NNW	0.4	Northwest Location (PM10; VOC)	Southeast (PM10; VOC)
08/19/2026 10:13	6.1	0.0100	5.3	0.0200	NW	0.4	Northwest Location (PM10; VOC)	Southeast (PM10; VOC)
08/19/2026 10:14	6.8	0.0100	5.9	0.0200	NNW	0.4	Northwest Location (PM10; VOC)	Southeast (PM10; VOC)
08/19/2026 10:15	7.6	0.0100	6.8	0.0200	NW	0.3	Northwest Location (PM10; VOC)	Southeast (PM10; VOC)
08/19/2026 10:16	6.9	0.0100	5.9	0.0200	WNW	0.3	Northwest Location (PM10; VOC)	Southeast (PM10; VOC)
08/19/2026 10:17	7.0	0.0100	5.8	0.0200	NNW	0.5	Northwest Location (PM10; VOC)	Southeast (PM10; VOC)
08/19/2026 10:18	8.7	0.0100	5.6	0.0200	NW	0.5	Northwest Location (PM10; VOC)	Southeast (PM10; VOC)
08/19/2026 10:19	7.1	0.0100	5.6	0.0200	NNW	0.3	Northwest Location (PM10; VOC)	Southeast (PM10; VOC)

Date/Time	Northwest Location PM10 (µg/m³)	Northwest Location VOC (ppm)	Southeast PM10 (µg/m³)	Southeast VOC (ppm)	Wind Direction	Wind Speed	Upwind	Downwind
08/19/2026 10:20	7.2	0.0100	5.4	0.0200	N	0.3	Northwest Location (PM10; VOC)	Southeast (PM10; VOC)
08/19/2026 10:21	6.5	0.0100	5.8	0.0200	NW	0.4	Northwest Location (PM10; VOC)	Southeast (PM10; VOC)
08/19/2026 10:22	7.6	0.0100	6.2	0.0200	NNW	0.5	Northwest Location (PM10; VOC)	Southeast (PM10; VOC)
08/19/2026 10:23	8.7	0.0100	5.7	0.0200	N	0.5	Northwest Location (PM10; VOC)	Southeast (PM10; VOC)
08/19/2026 10:24	7.1	0.0100	5.8	0.0200	NE	0.3	Southeast (PM10; VOC)	Northwest Location (PM10; VOC)
08/19/2026 10:25	7.2	0.0100	6.0	0.0200	NNE	0.6	Northwest Location (PM10; VOC)	Southeast (PM10; VOC)
08/19/2026 10:26	7.1	0.0100	6.0	0.0200	NNW	0.4	Northwest Location (PM10; VOC)	Southeast (PM10; VOC)
08/19/2026 10:27	5.8	0.0100	5.0	0.0200	E	0.3	Southeast (PM10; VOC)	Northwest Location (PM10; VOC)
08/19/2026 10:28	5.0	0.0100	4.1	0.0100	NNE	0.2	Northwest Location (PM10; VOC)	Southeast (PM10; VOC)
08/19/2026 10:29	5.4	0.0100	4.5	0.0100	WSW	0.5	Northwest Location (PM10; VOC)	Southeast (PM10; VOC)
08/19/2026 10:30	5.8	0.0100	4.6	0.0100	WNW	0.3	Northwest Location (PM10; VOC)	Southeast (PM10; VOC)
08/19/2026 10:31	5.2	0.0100	5.0	0.0100	NW	0.3	Northwest Location (PM10; VOC)	Southeast (PM10; VOC)
08/19/2026 10:32	5.6	0.0100	5.8	0.0100	N	0.2	Northwest Location (PM10; VOC)	Southeast (PM10; VOC)
08/19/2026 10:33	5.8	0.0100	5.9	0.0100	N	0.2	Northwest Location (PM10; VOC)	Southeast (PM10; VOC)
08/19/2026 10:34	5.9	0.0100	6.3	0.0100	W	0.5	Northwest Location (PM10; VOC)	Southeast (PM10; VOC)
08/19/2026 10:35	5.6	0.0100	5.4	0.0100	NW	0.6	Northwest Location (PM10; VOC)	Southeast (PM10; VOC)
08/19/2026 10:36	5.5	0.0200	5.0	0.0100	WNW	0.2	Northwest Location (PM10; VOC)	Southeast (PM10; VOC)
08/19/2026 10:37	5.7	0.0200	5.2	0.0200	WSW	0.4	Northwest Location (PM10; VOC)	Southeast (PM10; VOC)
08/19/2026 10:38	6.2	0.0200	5.1	0.0100	WNW	0.5	Northwest Location (PM10; VOC)	Southeast (PM10; VOC)
08/19/2026 10:39	6.1	0.0200	5.0	0.0100	N	0.6	Northwest Location (PM10; VOC)	Southeast (PM10; VOC)

Date/Time	Northwest Location PM10 (µg/m³)	Northwest Location VOC (ppm)	Southeast PM10 (µg/m³)	Southeast VOC (ppm)	Wind Direction	Wind Speed	Upwind	Downwind
08/19/2026 10:40	5.5	0.0100	4.7	0.0200	ENE	0.4	Southeast (PM10; VOC)	Northwest Location (PM10; VOC)
08/19/2026 10:41	5.9	0.0100	4.6	0.0200	SW	0.6	Northwest Location (PM10; VOC)	Southeast (PM10; VOC)
08/19/2026 10:42	6.1	0.0100	4.7	0.0200	NE	0.6	Southeast (PM10; VOC)	Northwest Location (PM10; VOC)
08/19/2026 10:43	5.9	0.0100	4.8	0.0200	WNW	0.4	Northwest Location (PM10; VOC)	Southeast (PM10; VOC)
08/19/2026 10:44	5.8	0.0100	4.9	0.0200	NW	0.6	Northwest Location (PM10; VOC)	Southeast (PM10; VOC)
08/19/2026 10:45	5.9	0.0100	5.0	0.0200	NNE	0.4	Northwest Location (PM10; VOC)	Southeast (PM10; VOC)
08/19/2026 10:46	6.0	0.0100	4.6	0.0100	WNW	0.4	Northwest Location (PM10; VOC)	Southeast (PM10; VOC)
08/19/2026 10:47	5.2	0.0100	4.4	0.0100	WNW	0.4	Northwest Location (PM10; VOC)	Southeast (PM10; VOC)
08/19/2026 10:48	8.0	0.0100	4.6	0.0100	W	0.5	Northwest Location (PM10; VOC)	Southeast (PM10; VOC)
08/19/2026 10:49	7.2	0.0100	4.6	0.0100	WNW	0.2	Northwest Location (PM10; VOC)	Southeast (PM10; VOC)
08/19/2026 10:50	4.9	0.0100	4.6	0.0100	NE	0.4	Southeast (PM10; VOC)	Northwest Location (PM10; VOC)
08/19/2026 10:51	5.2	0.0100	4.8	0.0100	SW	0.3	Northwest Location (PM10; VOC)	Southeast (PM10; VOC)
08/19/2026 10:52	5.8	0.0100	4.7	0.0100	WNW	0.4	Northwest Location (PM10; VOC)	Southeast (PM10; VOC)
08/19/2026 10:53	8.8	0.0100	6.0	0.0100	WNW	0.8	Northwest Location (PM10; VOC)	Southeast (PM10; VOC)
08/19/2026 10:54	9.1	0.0100	6.8	0.0100	SW	0.5	Northwest Location (PM10; VOC)	Southeast (PM10; VOC)
08/19/2026 10:55	6.2	0.0100	5.3	0.0100	NW	0.3	Northwest Location (PM10; VOC)	Southeast (PM10; VOC)
08/19/2026 10:56	5.5	0.0100	4.2	0.0100	N	0.3	Northwest Location (PM10; VOC)	Southeast (PM10; VOC)
08/19/2026 10:57	5.5	0.0100	4.2	0.0100	N	0.5	Northwest Location (PM10; VOC)	Southeast (PM10; VOC)
08/19/2026 10:58	5.5	0.0100	4.1	0.0100	SW	0.8	Northwest Location (PM10; VOC)	Southeast (PM10; VOC)
08/19/2026 10:59	5.5	0.0100	4.1	0.0100	N	0.4	Northwest Location (PM10; VOC)	Southeast (PM10; VOC)

Date/Time	Northwest Location PM10 (µg/m³)	Northwest Location VOC (ppm)	Southeast PM10 (µg/m³)	Southeast VOC (ppm)	Wind Direction	Wind Speed	Upwind	Downwind
08/19/2026 11:00	5.5	0.0100	4.1	0.0100	NE	0.4	Southeast (PM10; VOC)	Northwest Location (PM10; VOC)
08/19/2026 11:01	5.5	0.0100	4.1	0.0100	WNW	0.3	Northwest Location (PM10; VOC)	Southeast (PM10; VOC)
08/19/2026 11:02	4.5	0.0100	4.1	0.0100	W	0.6	Northwest Location (PM10; VOC)	Southeast (PM10; VOC)
08/19/2026 11:03	4.9	0.0100	2.8	0.0100	NNW	0.8	Northwest Location (PM10; VOC)	Southeast (PM10; VOC)
08/19/2026 11:04	5.0	0.0100	2.8	0.0100	NW	0.4	Northwest Location (PM10; VOC)	Southeast (PM10; VOC)
08/19/2026 11:05	5.0	0.0100	2.8	0.0100	NW	0.4	Northwest Location (PM10; VOC)	Southeast (PM10; VOC)
08/19/2026 11:06	5.2	0.0100	2.9	0.0100	WNW	0.6	Northwest Location (PM10; VOC)	Southeast (PM10; VOC)
08/19/2026 11:07	5.0	0.0100	2.7	0.0100	NNW	0.5	Northwest Location (PM10; VOC)	Southeast (PM10; VOC)
08/19/2026 11:08	4.6	0.0100	2.6	0.0100	NNW	0.3	Northwest Location (PM10; VOC)	Southeast (PM10; VOC)
08/19/2026 11:09	4.9	0.0100	2.6	0.0100	NW	0.4	Northwest Location (PM10; VOC)	Southeast (PM10; VOC)
08/19/2026 11:10	5.6	0.0100	2.6	0.0100	W	0.5	Northwest Location (PM10; VOC)	Southeast (PM10; VOC)
08/19/2026 11:11	7.3	0.0100	2.6	0.0100	NNE	0.4	Northwest Location (PM10; VOC)	Southeast (PM10; VOC)
08/19/2026 11:12	6.0	0.0100	3.0	0.0100	SSE	0.4	Southeast (PM10; VOC)	Northwest Location (PM10; VOC)
08/19/2026 11:13	5.6	0.0100	3.8	0.0100	WNW	0.6	Northwest Location (PM10; VOC)	Southeast (PM10; VOC)
08/19/2026 11:14	6.4	0.0100	4.4	0.0100	WNW	0.4	Northwest Location (PM10; VOC)	Southeast (PM10; VOC)
08/19/2026 11:15	7.0	0.0100	3.4	0.0100	NW	0.4	Northwest Location (PM10; VOC)	Southeast (PM10; VOC)
08/19/2026 11:16	7.4	0.0100	3.9	0.0100	NNE	0.6	Southeast (PM10; VOC)	Northwest Location (PM10; VOC)
08/19/2026 11:17	10.7	0.0100	3.5	0.0100	WNW	0.3	Northwest Location (PM10; VOC)	Southeast (PM10; VOC)
08/19/2026 11:18	6.7	0.0100	3.1	0.0100	N	0.4	Northwest Location (PM10; VOC)	Southeast (PM10; VOC)
08/19/2026 11:19	5.8	0.0100	3.1	0.0100	ENE	0.5	Southeast (PM10; VOC)	Northwest Location (PM10; VOC)

Date/Time	Northwest Location PM10 (µg/m³)	Northwest Location VOC (ppm)	Southeast PM10 (µg/m³)	Southeast VOC (ppm)	Wind Direction	Wind Speed	Upwind	Downwind
08/19/2026 11:20	6.2	0.0100	3.0	0.0100	N	0.6	Northwest Location (PM10; VOC)	Southeast (PM10; VOC)
08/19/2026 11:21	7.8	0.0100	2.9	0.0100	N	0.5	Northwest Location (PM10; VOC)	Southeast (PM10; VOC)
08/19/2026 11:22	5.8	0.0100	3.1	0.0100	WSW	0.5	Northwest Location (PM10; VOC)	Southeast (PM10; VOC)
08/19/2026 11:23	4.8	0.0100	2.6	0.0100	WNW	0.6	Northwest Location (PM10; VOC)	Southeast (PM10; VOC)
08/19/2026 11:24	6.2	0.0100	2.7	0.0100	SW	0.5	Northwest Location (PM10; VOC)	Southeast (PM10; VOC)
08/19/2026 11:25	5.4	0.0100	2.8	0.0100	NNE	0.5	Southeast (PM10; VOC)	Northwest Location (PM10; VOC)
08/19/2026 11:26	4.8	0.0100	2.8	0.0100	NW	0.7	Northwest Location (PM10; VOC)	Southeast (PM10; VOC)
08/19/2026 11:27	4.6	0.0100	2.8	0.0100	NNW	0.6	Northwest Location (PM10; VOC)	Southeast (PM10; VOC)
08/19/2026 11:28	4.6	0.0100	2.8	0.0100	WNW	0.6	Northwest Location (PM10; VOC)	Southeast (PM10; VOC)
08/19/2026 11:29	4.4	0.0100	2.7	0.0100	NW	0.6	Northwest Location (PM10; VOC)	Southeast (PM10; VOC)
08/19/2026 11:30	4.5	0.0100	2.8	0.0100	NNE	0.4	Northwest Location (PM10; VOC)	Southeast (PM10; VOC)
08/19/2026 11:31	5.6	0.0100	2.9	0.0100	N	0.6	Northwest Location (PM10; VOC)	Southeast (PM10; VOC)
08/19/2026 11:32	5.6	0.0100	3.2	0.0100	NW	0.8	Northwest Location (PM10; VOC)	Southeast (PM10; VOC)
08/19/2026 11:33	5.5	0.0100	3.1	0.0100	N	0.4	Northwest Location (PM10; VOC)	Southeast (PM10; VOC)
08/19/2026 11:34	5.4	0.0100	2.8	0.0100	N	0.9	Northwest Location (PM10; VOC)	Southeast (PM10; VOC)
08/19/2026 11:35	5.8	0.0100	3.1	0.0100	NNW	1.0	Northwest Location (PM10; VOC)	Southeast (PM10; VOC)
08/19/2026 11:36	5.4	0.0100	3.2	0.0100	W	0.5	Northwest Location (PM10; VOC)	Southeast (PM10; VOC)
08/19/2026 11:37	5.5	0.0100	3.0	0.0100	NNW	0.6	Northwest Location (PM10; VOC)	Southeast (PM10; VOC)
08/19/2026 11:38	7.0	0.0100	3.1	0.0100	NNW	0.5	Northwest Location (PM10; VOC)	Southeast (PM10; VOC)
08/19/2026 11:39	5.9	0.0100	3.0	0.0100	NW	0.6	Northwest Location (PM10; VOC)	Southeast (PM10; VOC)

Date/Time	Northwest Location PM10 (µg/m³)	Northwest Location VOC (ppm)	Southeast PM10 (µg/m³)	Southeast VOC (ppm)	Wind Direction	Wind Speed	Upwind	Downwind
08/19/2026 11:40	4.6	0.0100	3.0	0.0100	N	0.5	Northwest Location (PM10; VOC)	Southeast (PM10; VOC)
08/19/2026 11:41	4.7	0.0100	2.9	0.0100	WNW	0.3	Northwest Location (PM10; VOC)	Southeast (PM10; VOC)
08/19/2026 11:42	4.8	0.0100	2.8	0.0100	WNW	0.5	Northwest Location (PM10; VOC)	Southeast (PM10; VOC)
08/19/2026 11:43	5.0	0.0100	3.2	0.0100	WNW	0.8	Northwest Location (PM10; VOC)	Southeast (PM10; VOC)
08/19/2026 11:44	5.6	0.0100	3.2	0.0100	NNW	0.6	Northwest Location (PM10; VOC)	Southeast (PM10; VOC)
08/19/2026 11:45	5.6	0.0100	3.1	0.0100	N	0.3	Northwest Location (PM10; VOC)	Southeast (PM10; VOC)
08/19/2026 11:46	6.0	0.0100	2.9	0.0100	N	0.3	Northwest Location (PM10; VOC)	Southeast (PM10; VOC)
08/19/2026 11:47	6.2	0.0100	3.3	0.0100	NW	0.4	Northwest Location (PM10; VOC)	Southeast (PM10; VOC)
08/19/2026 11:48	5.5	0.0100	3.4	0.0100	WSW	0.6	Northwest Location (PM10; VOC)	Southeast (PM10; VOC)
08/19/2026 11:49	8.5	0.0100	3.2	0.0100	N	0.5	Northwest Location (PM10; VOC)	Southeast (PM10; VOC)
08/19/2026 11:50	7.6	0.0100	3.2	0.0100	NNW	0.4	Northwest Location (PM10; VOC)	Southeast (PM10; VOC)
08/19/2026 11:51	6.9	0.0100	3.2	0.0100	W	0.5	Northwest Location (PM10; VOC)	Southeast (PM10; VOC)
08/19/2026 11:52	6.8	0.0100	3.2	0.0100	NNW	0.8	Northwest Location (PM10; VOC)	Southeast (PM10; VOC)
08/19/2026 11:53	5.7	0.0100	3.1	0.0100	N	0.4	Northwest Location (PM10; VOC)	Southeast (PM10; VOC)
08/19/2026 11:54	9.5	0.0100	3.2	0.0100	NNW	0.4	Northwest Location (PM10; VOC)	Southeast (PM10; VOC)
08/19/2026 11:55	7.4	0.0100	3.4	0.0100	NNE	0.6	Southeast (PM10; VOC)	Northwest Location (PM10; VOC)
08/19/2026 11:56	5.6	0.0100	3.4	0.0100	S	0.6	Southeast (PM10; VOC)	Northwest Location (PM10; VOC)
08/19/2026 11:57	5.5	0.0100	3.4	0.0100	NNW	0.3	Northwest Location (PM10; VOC)	Southeast (PM10; VOC)
08/19/2026 11:58	5.3	0.0100	3.6	0.0100	NNW	0.4	Northwest Location (PM10; VOC)	Southeast (PM10; VOC)
08/19/2026 11:59	5.2	0.0100	3.3	0.0100	NNW	0.3	Northwest Location (PM10; VOC)	Southeast (PM10; VOC)

Date/Time	Northwest Location PM10 (µg/m³)	Northwest Location VOC (ppm)	Southeast PM10 (µg/m³)	Southeast VOC (ppm)	Wind Direction	Wind Speed	Upwind	Downwind
08/19/2026 12:00	5.5	0.0100	3.5	0.0100	NNW	0.4	Northwest Location (PM10; VOC)	Southeast (PM10; VOC)
08/19/2026 12:01	5.7	0.0100	3.8	0.0100	NNE	0.8	Northwest Location (PM10; VOC)	Southeast (PM10; VOC)
08/19/2026 12:02	5.7	0.0100	4.0	0.0100	NE	0.6	Southeast (PM10; VOC)	Northwest Location (PM10; VOC)
08/19/2026 12:03	5.5	0.0100	3.6	0.0100	WNW	0.6	Northwest Location (PM10; VOC)	Southeast (PM10; VOC)
08/19/2026 12:04	5.5	0.0100	3.4	0.0100	NNW	0.5	Northwest Location (PM10; VOC)	Southeast (PM10; VOC)
08/19/2026 12:05	5.9	0.0100	3.7	0.0100	NNW	0.7	Northwest Location (PM10; VOC)	Southeast (PM10; VOC)
08/19/2026 12:06	5.7	0.0100	3.7	0.0100	N	0.3	Northwest Location (PM10; VOC)	Southeast (PM10; VOC)
08/19/2026 12:07	6.6	0.0100	4.2	0.0100	NNW	1.1	Northwest Location (PM10; VOC)	Southeast (PM10; VOC)
08/19/2026 12:08	6.8	0.0100	3.9	0.0100	NNW	0.6	Northwest Location (PM10; VOC)	Southeast (PM10; VOC)
08/19/2026 12:09	6.0	0.0100	3.9	0.0100	N	0.8	Northwest Location (PM10; VOC)	Southeast (PM10; VOC)
08/19/2026 12:10	5.7	0.0100	4.4	0.0100	N	1.1	Northwest Location (PM10; VOC)	Southeast (PM10; VOC)
08/19/2026 12:11	6.1	0.0100	4.0	0.0200	N	0.6	Northwest Location (PM10; VOC)	Southeast (PM10; VOC)
08/19/2026 12:12	6.1	0.0100	4.0	0.0200	NNW	0.5	Northwest Location (PM10; VOC)	Southeast (PM10; VOC)
08/19/2026 12:13	5.8	0.0100	3.9	0.0200	NNW	0.6	Northwest Location (PM10; VOC)	Southeast (PM10; VOC)
08/19/2026 12:14	6.0	0.0100	3.8	0.0200	NNW	0.3	Northwest Location (PM10; VOC)	Southeast (PM10; VOC)
08/19/2026 12:15	6.1	0.0100	4.2	0.0200	NNW	1.1	Northwest Location (PM10; VOC)	Southeast (PM10; VOC)
08/19/2026 12:16	8.0	0.0100	4.4	0.0200	N	1.1	Northwest Location (PM10; VOC)	Southeast (PM10; VOC)
08/19/2026 12:17	6.6	0.0200	4.3	0.0200	N	1.4	Northwest Location (PM10; VOC)	Southeast (PM10; VOC)
08/19/2026 12:18	7.4	0.0200	4.6	0.0200	N	1.2	Northwest Location (PM10; VOC)	Southeast (PM10; VOC)
08/19/2026 12:19	8.0	0.0200	4.9	0.0200	N	1.6	Northwest Location (PM10; VOC)	Southeast (PM10; VOC)

Date/Time	Northwest Location PM10 (µg/m³)	Northwest Location VOC (ppm)	Southeast PM10 (µg/m³)	Southeast VOC (ppm)	Wind Direction	Wind Speed	Upwind	Downwind
08/19/2026 12:20	7.5	0.0200	4.5	0.0200	NNW	1.3	Northwest Location (PM10; VOC)	Southeast (PM10; VOC)
08/19/2026 12:21	10.7	0.0200	10.5	0.0200	N	1.4	Northwest Location (PM10; VOC)	Southeast (PM10; VOC)
08/19/2026 12:22	8.0	0.0200	8.1	0.0200	N	1.6	Northwest Location (PM10; VOC)	Southeast (PM10; VOC)
08/19/2026 12:23	8.9	0.0200	7.8	0.0200	NW	0.7	Northwest Location (PM10; VOC)	Southeast (PM10; VOC)
08/19/2026 12:24	8.7	0.0200	6.1	0.0200	N	1.3	Northwest Location (PM10; VOC)	Southeast (PM10; VOC)
08/19/2026 12:25	8.3	0.0200	5.2	0.0200	N	0.8	Northwest Location (PM10; VOC)	Southeast (PM10; VOC)
08/19/2026 12:26	7.4	0.0100	4.8	0.0200	N	0.9	Northwest Location (PM10; VOC)	Southeast (PM10; VOC)
08/19/2026 12:27	7.2	0.0100	4.5	0.0200	NW	0.5	Northwest Location (PM10; VOC)	Southeast (PM10; VOC)
08/19/2026 12:28	7.1	0.0100	4.9	0.0200	NW	0.7	Northwest Location (PM10; VOC)	Southeast (PM10; VOC)
08/19/2026 12:29	6.5	0.0100	4.6	0.0100	NNW	0.3	Northwest Location (PM10; VOC)	Southeast (PM10; VOC)
08/19/2026 12:30	6.4	0.0100	4.3	0.0100	NNE	0.5	Northwest Location (PM10; VOC)	Southeast (PM10; VOC)
08/19/2026 12:31	7.0	0.0100	4.4	0.0100	N	0.9	Northwest Location (PM10; VOC)	Southeast (PM10; VOC)
08/19/2026 12:32	6.5	0.0100	4.3	0.0100	NNW	1.1	Northwest Location (PM10; VOC)	Southeast (PM10; VOC)
08/19/2026 12:33	6.9	0.0100	5.3	0.0200	N	1.5	Northwest Location (PM10; VOC)	Southeast (PM10; VOC)
08/19/2026 12:34	6.3	0.0100	6.0	0.0100	NNW	0.7	Northwest Location (PM10; VOC)	Southeast (PM10; VOC)
08/19/2026 12:35	5.3	0.0100	4.8	0.0100	NNE	0.5	Southeast (PM10; VOC)	Northwest Location (PM10; VOC)
08/19/2026 12:36	5.8	0.0100	4.8	0.0100	NNW	1.0	Northwest Location (PM10; VOC)	Southeast (PM10; VOC)
08/19/2026 12:37	6.6	0.0100	5.1	0.0100	NNW	0.5	Northwest Location (PM10; VOC)	Southeast (PM10; VOC)
08/19/2026 12:38	6.7	0.0100	5.4	0.0100	N	1.0	Northwest Location (PM10; VOC)	Southeast (PM10; VOC)
08/19/2026 12:39	6.4	0.0100	5.2	0.0100	NNW	1.0	Northwest Location (PM10; VOC)	Southeast (PM10; VOC)

Date/Time	Northwest Location PM10 (µg/m³)	Northwest Location VOC (ppm)	Southeast PM10 (µg/m³)	Southeast VOC (ppm)	Wind Direction	Wind Speed	Upwind	Downwind
08/19/2026 12:40	5.8	0.0100	5.3	0.0100	N	0.7	Northwest Location (PM10; VOC)	Southeast (PM10; VOC)
08/19/2026 12:41	6.8	0.0100	5.5	0.0200	NW	1.4	Northwest Location (PM10; VOC)	Southeast (PM10; VOC)
08/19/2026 12:42	7.1	0.0100	5.4	0.0200	NW	1.1	Northwest Location (PM10; VOC)	Southeast (PM10; VOC)
08/19/2026 12:43	8.4	0.0100	4.7	0.0200	NNW	1.2	Northwest Location (PM10; VOC)	Southeast (PM10; VOC)
08/19/2026 12:44	7.4	0.0100	4.3	0.0200	N	1.7	Northwest Location (PM10; VOC)	Southeast (PM10; VOC)
08/19/2026 12:45	9.4	0.0100	4.4	0.0200	NNW	0.7	Northwest Location (PM10; VOC)	Southeast (PM10; VOC)
08/19/2026 12:46	12.9	0.0100	5.1	0.0200	N	1.4	Northwest Location (PM10; VOC)	Southeast (PM10; VOC)
08/19/2026 12:47	10.4	0.0100	4.9	0.0200	NNW	1.0	Northwest Location (PM10; VOC)	Southeast (PM10; VOC)
08/19/2026 12:48	9.1	0.0100	4.8	0.0200	N	1.7	Northwest Location (PM10; VOC)	Southeast (PM10; VOC)
08/19/2026 12:49	7.8	0.0100	6.0	0.0200	NNW	1.0	Northwest Location (PM10; VOC)	Southeast (PM10; VOC)
08/19/2026 12:50	10.8	0.0100	5.2	0.0200	N	0.6	Northwest Location (PM10; VOC)	Southeast (PM10; VOC)
08/19/2026 12:51	10.5	0.0100	6.0	0.0200	N	1.3	Northwest Location (PM10; VOC)	Southeast (PM10; VOC)
08/19/2026 12:52	8.0	0.0100	6.1	0.0200	NNW	1.1	Northwest Location (PM10; VOC)	Southeast (PM10; VOC)
08/19/2026 12:53	7.4	0.0100	9.0	0.0200	NNW	0.6	Northwest Location (PM10; VOC)	Southeast (PM10; VOC)
08/19/2026 12:54	8.5	0.0100	8.3	0.0200	NNW	1.1	Northwest Location (PM10; VOC)	Southeast (PM10; VOC)
08/19/2026 12:55	10.4	0.0100	6.0	0.0200	N	1.1	Northwest Location (PM10; VOC)	Southeast (PM10; VOC)
08/19/2026 12:56	11.1	0.0100	5.6	0.0100	N	1.1	Northwest Location (PM10; VOC)	Southeast (PM10; VOC)
08/19/2026 12:57	8.7	0.0100	5.1	0.0200	N	1.3	Northwest Location (PM10; VOC)	Southeast (PM10; VOC)
08/19/2026 12:58	11.7	0.0100	4.8	0.0200	NNE	0.9	Northwest Location (PM10; VOC)	Southeast (PM10; VOC)
08/19/2026 12:59	9.2	0.0100	4.6	0.0200	NNW	0.8	Northwest Location (PM10; VOC)	Southeast (PM10; VOC)

Date/Time	Northwest Location PM10 (µg/m³)	Northwest Location VOC (ppm)	Southeast PM10 (µg/m³)	Southeast VOC (ppm)	Wind Direction	Wind Speed	Upwind	Downwind
08/19/2026 13:00	9.9	0.0100	4.6	0.0200	N	0.8	Northwest Location (PM10; VOC)	Southeast (PM10; VOC)
08/19/2026 13:01	7.8	0.0100	4.8	0.0200	NNW	1.1	Northwest Location (PM10; VOC)	Southeast (PM10; VOC)
08/19/2026 13:02	7.3	0.0100	5.3	0.0100	NNW	1.1	Northwest Location (PM10; VOC)	Southeast (PM10; VOC)
08/19/2026 13:03	6.4	0.0100	5.4	0.0100	NNW	1.0	Northwest Location (PM10; VOC)	Southeast (PM10; VOC)
08/19/2026 13:04	6.9	0.0100	5.3	0.0100	N	0.7	Northwest Location (PM10; VOC)	Southeast (PM10; VOC)
08/19/2026 13:05	6.9	0.0100	5.3	0.0100	NW	0.6	Northwest Location (PM10; VOC)	Southeast (PM10; VOC)
08/19/2026 13:06	6.6	0.0100	5.5	0.0200	NW	1.0	Northwest Location (PM10; VOC)	Southeast (PM10; VOC)
08/19/2026 13:07	6.3	0.0100	5.5	0.0200	NNW	1.4	Northwest Location (PM10; VOC)	Southeast (PM10; VOC)
08/19/2026 13:08	5.8	0.0100	4.9	0.0200	N	1.1	Northwest Location (PM10; VOC)	Southeast (PM10; VOC)
08/19/2026 13:09	6.2	0.0100	4.9	0.0100	NNW	1.0	Northwest Location (PM10; VOC)	Southeast (PM10; VOC)
08/19/2026 13:10	6.5	0.0100	5.4	0.0100	NNW	1.5	Northwest Location (PM10; VOC)	Southeast (PM10; VOC)
08/19/2026 13:11	6.4	0.0100	5.1	0.0100	NNW	1.6	Northwest Location (PM10; VOC)	Southeast (PM10; VOC)
08/19/2026 13:12	5.9	0.0100	4.2	0.0100	NE	1.2	Southeast (PM10; VOC)	Northwest Location (PM10; VOC)
08/19/2026 13:13	6.3	0.0100	4.3	0.0100	N	1.1	Northwest Location (PM10; VOC)	Southeast (PM10; VOC)
08/19/2026 13:14	6.5	0.0100	4.2	0.0100	WNW	0.5	Northwest Location (PM10; VOC)	Southeast (PM10; VOC)
08/19/2026 13:15	6.1	0.0100	4.2	0.0100	N	0.5	Northwest Location (PM10; VOC)	Southeast (PM10; VOC)
08/19/2026 13:16	5.6	0.0100	4.3	0.0100	N	1.0	Northwest Location (PM10; VOC)	Southeast (PM10; VOC)
08/19/2026 13:17	5.8	0.0100	4.3	0.0100	N	0.7	Northwest Location (PM10; VOC)	Southeast (PM10; VOC)
08/19/2026 13:18	6.2	0.0100	4.2	0.0100	N	0.9	Northwest Location (PM10; VOC)	Southeast (PM10; VOC)
08/19/2026 13:19	6.5	0.0100	4.2	0.0100	N	1.1	Northwest Location (PM10; VOC)	Southeast (PM10; VOC)

Date/Time	Northwest Location PM10 (µg/m³)	Northwest Location VOC (ppm)	Southeast PM10 (µg/m³)	Southeast VOC (ppm)	Wind Direction	Wind Speed	Upwind	Downwind
08/19/2026 13:20	6.1	0.0100	4.2	0.0100	NNW	1.1	Northwest Location (PM10; VOC)	Southeast (PM10; VOC)
08/19/2026 13:21	5.4	0.0100	4.1	0.0100	N	1.3	Northwest Location (PM10; VOC)	Southeast (PM10; VOC)
08/19/2026 13:22	5.8	0.0100	4.2	0.0100	N	1.4	Northwest Location (PM10; VOC)	Southeast (PM10; VOC)
08/19/2026 13:23	6.8	0.0100	4.2	0.0100	N	1.0	Northwest Location (PM10; VOC)	Southeast (PM10; VOC)
08/19/2026 13:24	6.0	0.0100	5.0	0.0200	NW	0.7	Northwest Location (PM10; VOC)	Southeast (PM10; VOC)
08/19/2026 13:25	5.6	0.0100	4.6	0.0200	NNW	0.7	Northwest Location (PM10; VOC)	Southeast (PM10; VOC)
08/19/2026 13:26	5.1	0.0100	4.4	0.0200	NNW	1.2	Northwest Location (PM10; VOC)	Southeast (PM10; VOC)
08/19/2026 13:27	5.4	0.0100	4.4	0.0200	N	1.0	Northwest Location (PM10; VOC)	Southeast (PM10; VOC)
08/19/2026 13:28	5.4	0.0100	4.5	0.0100	N	1.5	Northwest Location (PM10; VOC)	Southeast (PM10; VOC)
08/19/2026 13:29	6.2	0.0100	4.5	0.0100	N	0.8	Northwest Location (PM10; VOC)	Southeast (PM10; VOC)
08/19/2026 13:30	6.7	0.0100	4.4	0.0100	NNW	1.3	Northwest Location (PM10; VOC)	Southeast (PM10; VOC)
08/19/2026 13:31	5.8	0.0100	4.7	0.0100	N	0.6	Northwest Location (PM10; VOC)	Southeast (PM10; VOC)
08/19/2026 13:32	6.9	0.0100	4.6	0.0100	NNW	0.8	Northwest Location (PM10; VOC)	Southeast (PM10; VOC)
08/19/2026 13:33	6.6	0.0100	4.9	0.0100	NNW	1.4	Northwest Location (PM10; VOC)	Southeast (PM10; VOC)
08/19/2026 13:34	7.2	0.0100	5.3	0.0100	NNW	1.1	Northwest Location (PM10; VOC)	Southeast (PM10; VOC)
08/19/2026 13:35	8.2	0.0100	5.7	0.0100	N	0.6	Northwest Location (PM10; VOC)	Southeast (PM10; VOC)
08/19/2026 13:36	8.6	0.0100	5.3	0.0100	NW	0.5	Northwest Location (PM10; VOC)	Southeast (PM10; VOC)
08/19/2026 13:37	8.2	0.0100	5.4	0.0100	NNW	0.9	Northwest Location (PM10; VOC)	Southeast (PM10; VOC)
08/19/2026 13:38	9.2	0.0100	6.3	0.0100	N	1.1	Northwest Location (PM10; VOC)	Southeast (PM10; VOC)
08/19/2026 13:39	8.5	0.0100	5.6	0.0100	NNW	0.9	Northwest Location (PM10; VOC)	Southeast (PM10; VOC)

Date/Time	Northwest Location PM10 (µg/m³)	Northwest Location VOC (ppm)	Southeast PM10 (µg/m³)	Southeast VOC (ppm)	Wind Direction	Wind Speed	Upwind	Downwind
08/19/2026 13:40	7.4	0.0100	5.4	0.0100	N	0.8	Northwest Location (PM10; VOC)	Southeast (PM10; VOC)
08/19/2026 13:41	7.8	0.0100	5.7	0.0100	NW	1.0	Northwest Location (PM10; VOC)	Southeast (PM10; VOC)
08/19/2026 13:42	7.1	0.0100	5.1	0.0100	NNW	0.6	Northwest Location (PM10; VOC)	Southeast (PM10; VOC)
08/19/2026 13:43	5.8	0.0100	5.1	0.0100	NW	0.6	Northwest Location (PM10; VOC)	Southeast (PM10; VOC)
08/19/2026 13:44	7.0	0.0100	5.8	0.0100	N	1.8	Northwest Location (PM10; VOC)	Southeast (PM10; VOC)
08/19/2026 13:45	7.8	0.0100	6.3	0.0100	N	1.7	Northwest Location (PM10; VOC)	Southeast (PM10; VOC)
08/19/2026 13:46	7.4	0.0100	5.9	0.0100	N	1.3	Northwest Location (PM10; VOC)	Southeast (PM10; VOC)
08/19/2026 13:47	9.1	0.0100	5.9	0.0100	NNW	1.6	Northwest Location (PM10; VOC)	Southeast (PM10; VOC)
08/19/2026 13:48	8.4	0.0100	5.5	0.0100	N	1.5	Northwest Location (PM10; VOC)	Southeast (PM10; VOC)
08/19/2026 13:49	7.4	0.0100	5.4	0.0100	NW	0.6	Northwest Location (PM10; VOC)	Southeast (PM10; VOC)
08/19/2026 13:50	6.5	0.0100	4.9	0.0100	NW	0.4	Northwest Location (PM10; VOC)	Southeast (PM10; VOC)
08/19/2026 13:51	6.1	0.0100	5.1	0.0100	NW	0.6	Northwest Location (PM10; VOC)	Southeast (PM10; VOC)
08/19/2026 13:52	7.0	0.0100	4.9	0.0100	NNW	0.8	Northwest Location (PM10; VOC)	Southeast (PM10; VOC)
08/19/2026 13:53	9.1	0.0100	4.4	0.0100	N	1.4	Northwest Location (PM10; VOC)	Southeast (PM10; VOC)
08/19/2026 13:54	8.3	0.0100	4.6	0.0100	NNW	1.2	Northwest Location (PM10; VOC)	Southeast (PM10; VOC)
08/19/2026 13:55	8.3	0.0100	4.4	0.0100	N	0.8	Northwest Location (PM10; VOC)	Southeast (PM10; VOC)
08/19/2026 13:56	9.6	0.0100	4.6	0.0100	N	0.5	Northwest Location (PM10; VOC)	Southeast (PM10; VOC)
08/19/2026 13:57	8.1	0.0100	5.0	0.0100	NNW	1.0	Northwest Location (PM10; VOC)	Southeast (PM10; VOC)
08/19/2026 13:58	7.7	0.0100	4.7	0.0100	N	1.2	Northwest Location (PM10; VOC)	Southeast (PM10; VOC)
08/19/2026 13:59	7.5	0.0100	5.4	0.0200	N	1.6	Northwest Location (PM10; VOC)	Southeast (PM10; VOC)

Date/Time	Northwest Location PM10 (µg/m³)	Northwest Location VOC (ppm)	Southeast PM10 (µg/m³)	Southeast VOC (ppm)	Wind Direction	Wind Speed	Upwind	Downwind
08/19/2026 14:00	7.6	0.0100	5.1	0.0200	NNW	1.1	Northwest Location (PM10; VOC)	Southeast (PM10; VOC)
08/19/2026 14:01	6.5	0.0100	3.7	0.0100	NW	0.3	Northwest Location (PM10; VOC)	Southeast (PM10; VOC)
08/19/2026 14:02	7.5	0.0100	4.7	0.0100	W	0.6	Northwest Location (PM10; VOC)	Southeast (PM10; VOC)
08/19/2026 14:03	8.9	0.0100	5.8	0.0100	N	1.0	Northwest Location (PM10; VOC)	Southeast (PM10; VOC)
08/19/2026 14:04	7.8	0.0100	4.8	0.0100	NNW	0.7	Northwest Location (PM10; VOC)	Southeast (PM10; VOC)
08/19/2026 14:05	11.1	0.0100	5.6	0.0100	N	0.8	Northwest Location (PM10; VOC)	Southeast (PM10; VOC)
08/19/2026 14:06	11.2	0.0100	6.7	0.0100	NNE	0.4	Northwest Location (PM10; VOC)	Southeast (PM10; VOC)
08/19/2026 14:07	7.9	0.0100	5.1	0.0100	N	0.5	Northwest Location (PM10; VOC)	Southeast (PM10; VOC)
08/19/2026 14:08	6.7	0.0100	3.7	0.0100	NNW	0.5	Northwest Location (PM10; VOC)	Southeast (PM10; VOC)
08/19/2026 14:09	7.2	0.0100	3.9	0.0100	NNW	1.4	Northwest Location (PM10; VOC)	Southeast (PM10; VOC)
08/19/2026 14:10	7.1	0.0100	4.7	0.0100	N	0.6	Northwest Location (PM10; VOC)	Southeast (PM10; VOC)
08/19/2026 14:11	6.4	0.0100	4.7	0.0100	N	1.0	Northwest Location (PM10; VOC)	Southeast (PM10; VOC)
08/19/2026 14:12	5.8	0.0100	4.3	0.0100	ESE	0.8	Southeast (PM10; VOC)	Northwest Location (PM10; VOC)
08/19/2026 14:13	6.2	0.0100	5.0	0.0100	N	0.7	Northwest Location (PM10; VOC)	Southeast (PM10; VOC)
08/19/2026 14:14	6.3	0.0100	4.6	0.0100	W	0.8	Northwest Location (PM10; VOC)	Southeast (PM10; VOC)
08/19/2026 14:15	7.4	0.0100	4.8	0.0100	NNW	1.7	Northwest Location (PM10; VOC)	Southeast (PM10; VOC)
08/19/2026 14:16	9.0	0.0100	6.3	0.0100	NNW	0.8	Northwest Location (PM10; VOC)	Southeast (PM10; VOC)
08/19/2026 14:17	6.7	0.0100	4.8	0.0100	W	0.6	Northwest Location (PM10; VOC)	Southeast (PM10; VOC)
08/19/2026 14:18	6.3	0.0100	5.1	0.0100	N	0.7	Northwest Location (PM10; VOC)	Southeast (PM10; VOC)
08/19/2026 14:19	7.3	0.0100	5.6	0.0100	NW	1.0	Northwest Location (PM10; VOC)	Southeast (PM10; VOC)

Date/Time	Northwest Location PM10 (µg/m³)	Northwest Location VOC (ppm)	Southeast PM10 (µg/m³)	Southeast VOC (ppm)	Wind Direction	Wind Speed	Upwind	Downwind
08/19/2026 14:20	9.2	0.0100	5.4	0.0100	N	0.9	Northwest Location (PM10; VOC)	Southeast (PM10; VOC)
08/19/2026 14:21	11.9	0.0100	5.8	0.0100	NNE	0.6	Southeast (PM10; VOC)	Northwest Location (PM10; VOC)
08/19/2026 14:22	10.9	0.0100	5.4	0.0100	N	0.9	Northwest Location (PM10; VOC)	Southeast (PM10; VOC)
08/19/2026 14:23	7.3	0.0100	5.7	0.0100	NNW	1.3	Northwest Location (PM10; VOC)	Southeast (PM10; VOC)
08/19/2026 14:24	7.8	0.0100	5.6	0.0100	NW	0.4	Northwest Location (PM10; VOC)	Southeast (PM10; VOC)
08/19/2026 14:25	8.1	0.0100	4.9	0.0100	NE	0.5	Southeast (PM10; VOC)	Northwest Location (PM10; VOC)
08/19/2026 14:26	12.9	0.0100	6.1	0.0100	NNE	0.8	Northwest Location (PM10; VOC)	Southeast (PM10; VOC)
08/19/2026 14:27	7.6	0.0100	6.2	0.0100	NNE	0.7	Southeast (PM10; VOC)	Northwest Location (PM10; VOC)
08/19/2026 14:28	7.0	0.0100	6.4	0.0200	NNW	0.7	Northwest Location (PM10; VOC)	Southeast (PM10; VOC)
08/19/2026 14:29	5.7	0.0100	6.3	0.0200	NNW	0.6	Northwest Location (PM10; VOC)	Southeast (PM10; VOC)
08/19/2026 14:30	5.6	0.0100	6.0	0.0100	N	0.9	Northwest Location (PM10; VOC)	Southeast (PM10; VOC)
08/19/2026 14:31	6.2	0.0100	4.8	0.0200	N	1.5	Northwest Location (PM10; VOC)	Southeast (PM10; VOC)
08/19/2026 14:32	6.2	0.0100	7.3	0.0200	N	1.2	Northwest Location (PM10; VOC)	Southeast (PM10; VOC)
08/19/2026 14:33	6.0	0.0100	12.5	0.0100	NNW	1.2	Northwest Location (PM10; VOC)	Southeast (PM10; VOC)
08/19/2026 14:34	5.3	0.0100	8.9	0.0100	NNW	0.8	Northwest Location (PM10; VOC)	Southeast (PM10; VOC)
08/19/2026 14:35	5.2	0.0100	6.4	0.0100	N	1.2	Northwest Location (PM10; VOC)	Southeast (PM10; VOC)
08/19/2026 14:36	6.6	0.0100	5.4	0.0100	N	0.6	Northwest Location (PM10; VOC)	Southeast (PM10; VOC)
08/19/2026 14:37	6.8	0.0100	5.7	0.0100	N	0.8	Northwest Location (PM10; VOC)	Southeast (PM10; VOC)
08/19/2026 14:38	6.3	0.0100	5.0	0.0100	W	0.5	Northwest Location (PM10; VOC)	Southeast (PM10; VOC)
08/19/2026 14:39	7.2	0.0100	5.8	0.0100	NNE	0.7	Northwest Location (PM10; VOC)	Southeast (PM10; VOC)

Date/Time	Northwest Location PM10 (µg/m³)	Northwest Location VOC (ppm)	Southeast PM10 (µg/m³)	Southeast VOC (ppm)	Wind Direction	Wind Speed	Upwind	Downwind
08/19/2026 14:40	6.4	0.0100	7.2	0.0100	NNW	1.0	Northwest Location (PM10; VOC)	Southeast (PM10; VOC)
08/19/2026 14:41	6.2	0.0100	6.7	0.0100	N	0.6	Northwest Location (PM10; VOC)	Southeast (PM10; VOC)
08/19/2026 14:42	5.8	0.0100	5.9	0.0100	NNE	0.7	Northwest Location (PM10; VOC)	Southeast (PM10; VOC)
08/19/2026 14:43	5.5	0.0100	5.8	0.0100	N	0.7	Northwest Location (PM10; VOC)	Southeast (PM10; VOC)
08/19/2026 14:44	5.0	0.0100	5.3	0.0100	N	0.6	Northwest Location (PM10; VOC)	Southeast (PM10; VOC)
08/19/2026 14:45	6.0	0.0100	5.3	0.0100	NNE	0.7	Northwest Location (PM10; VOC)	Southeast (PM10; VOC)
08/19/2026 14:46	5.8	0.0100	5.4	0.0100	NNW	0.4	Northwest Location (PM10; VOC)	Southeast (PM10; VOC)
08/19/2026 14:47	5.1	0.0100	5.1	0.0100	N	0.5	Northwest Location (PM10; VOC)	Southeast (PM10; VOC)
08/19/2026 14:48	4.9	0.0100	5.5	0.0100	NW	0.4	Northwest Location (PM10; VOC)	Southeast (PM10; VOC)
08/19/2026 14:49	5.2	0.0100	6.0	0.0100	NW	0.7	Northwest Location (PM10; VOC)	Southeast (PM10; VOC)
08/19/2026 14:50	6.8	0.0100	5.4	0.0100	E	0.5	Southeast (PM10; VOC)	Northwest Location (PM10; VOC)
08/19/2026 14:51	6.0	0.0100	4.1	0.0100	N	0.5	Northwest Location (PM10; VOC)	Southeast (PM10; VOC)
08/19/2026 14:52	5.2	0.0100	4.7	0.0100	NNW	0.7	Northwest Location (PM10; VOC)	Southeast (PM10; VOC)
08/19/2026 14:53	5.2	0.0100	5.5	0.0100	N	0.8	Northwest Location (PM10; VOC)	Southeast (PM10; VOC)
08/19/2026 14:54	5.5	0.0100	5.1	0.0100	N	0.8	Northwest Location (PM10; VOC)	Southeast (PM10; VOC)
08/19/2026 14:55	5.9	0.0100	6.1	0.0100	N	1.0	Northwest Location (PM10; VOC)	Southeast (PM10; VOC)
08/19/2026 14:56	5.9	0.0100	5.3	0.0100	NE	0.5	Southeast (PM10; VOC)	Northwest Location (PM10; VOC)
08/19/2026 14:57	5.9	0.0100	5.3	0.0100	N	0.5	Northwest Location (PM10; VOC)	Southeast (PM10; VOC)
08/19/2026 14:58	5.9	0.0100	5.3	0.0100	N	1.1	Northwest Location (PM10; VOC)	Southeast (PM10; VOC)
08/19/2026 14:59	4.4	0.0100	5.3	0.0100	N	1.1	Northwest Location (PM10; VOC)	Southeast (PM10; VOC)

Date/Time	Northwest Location PM10 (µg/m³)	Northwest Location VOC (ppm)	Southeast PM10 (µg/m³)	Southeast VOC (ppm)	Wind Direction	Wind Speed	Upwind	Downwind
08/19/2026 15:00	5.6	0.0100	5.8	0.0200	N	0.6	Northwest Location (PM10; VOC)	Southeast (PM10; VOC)
08/19/2026 15:01	5.7	0.0100	6.1	0.0200	NNE	0.5	Northwest Location (PM10; VOC)	Southeast (PM10; VOC)
08/19/2026 15:02	5.3	0.0100	5.9	0.0200	N	1.0	Northwest Location (PM10; VOC)	Southeast (PM10; VOC)
08/19/2026 15:03	5.8	0.0100	5.4	0.0200	NNW	1.6	Northwest Location (PM10; VOC)	Southeast (PM10; VOC)
08/19/2026 15:04	6.6	0.0100	5.1	0.0200	NNE	0.6	Northwest Location (PM10; VOC)	Southeast (PM10; VOC)
08/19/2026 15:05	7.9	0.0100	6.0	0.0200	NNW	1.4	Northwest Location (PM10; VOC)	Southeast (PM10; VOC)
08/19/2026 15:06	82.8	0.0100	6.6	0.0200	N	1.3	Northwest Location (PM10; VOC)	Southeast (PM10; VOC)
08/19/2026 15:07	73.7	0.0100	10.2	0.0200	N	1.0	Northwest Location (PM10; VOC)	Southeast (PM10; VOC)
08/19/2026 15:08	9.7	0.0100	6.1	0.0100	NE	0.8	Southeast (PM10; VOC)	Northwest Location (PM10; VOC)
08/19/2026 15:09	5.7	0.0100	5.2	0.0100	NNE	0.9	Northwest Location (PM10; VOC)	Southeast (PM10; VOC)
08/19/2026 15:10	6.0	0.0100	5.8	0.0200	N	1.4	Northwest Location (PM10; VOC)	Southeast (PM10; VOC)
08/19/2026 15:11	8.0	0.0100	4.6	0.0200	N	0.7	Northwest Location (PM10; VOC)	Southeast (PM10; VOC)
08/19/2026 15:12	5.3	0.0100	5.1	0.0200	N	0.7	Northwest Location (PM10; VOC)	Southeast (PM10; VOC)
08/19/2026 15:13	5.1	0.0100	5.1	0.0200	NNW	1.3	Northwest Location (PM10; VOC)	Southeast (PM10; VOC)
08/19/2026 15:14	4.9	0.0100	4.7	0.0100	NNE	1.0	Southeast (PM10; VOC)	Northwest Location (PM10; VOC)
08/19/2026 15:15	5.3	0.0100	4.5	0.0100	N	0.8	Northwest Location (PM10; VOC)	Southeast (PM10; VOC)
08/19/2026 15:16	4.7	0.0100	4.4	0.0100	NNE	0.9	Southeast (PM10; VOC)	Northwest Location (PM10; VOC)
08/19/2026 15:17	5.4	0.0100	4.3	0.0100	NNW	1.0	Northwest Location (PM10; VOC)	Southeast (PM10; VOC)
08/19/2026 15:18	5.0	0.0100	4.1	0.0100	N	0.6	Northwest Location (PM10; VOC)	Southeast (PM10; VOC)
08/19/2026 15:19	5.5	0.0100	4.5	0.0100	NNW	0.8	Northwest Location (PM10; VOC)	Southeast (PM10; VOC)

Date/Time	Northwest Location PM10 (µg/m³)	Northwest Location VOC (ppm)	Southeast PM10 (µg/m³)	Southeast VOC (ppm)	Wind Direction	Wind Speed	Upwind	Downwind
08/19/2026 15:20	4.6	0.0100	4.6	0.0100	N	1.0	Northwest Location (PM10; VOC)	Southeast (PM10; VOC)
08/19/2026 15:21	4.9	0.0100	4.7	0.0100	NNW	0.9	Northwest Location (PM10; VOC)	Southeast (PM10; VOC)
08/19/2026 15:22	4.9	0.0100	5.1	0.0100	NNW	0.5	Northwest Location (PM10; VOC)	Southeast (PM10; VOC)
08/19/2026 15:23	5.1	0.0100	4.1	0.0100	SW	0.8	Northwest Location (PM10; VOC)	Southeast (PM10; VOC)
08/19/2026 15:24	5.0	0.0100	4.4	0.0100	NNW	1.2	Northwest Location (PM10; VOC)	Southeast (PM10; VOC)
08/19/2026 15:25	4.3	0.0100	4.5	0.0100	N	0.9	Northwest Location (PM10; VOC)	Southeast (PM10; VOC)
08/19/2026 15:26	4.0	0.0100						

LANGAN

SITE OBSERVATION REPORT

PROJECT No.: 170933501	**CLIENT:**	**DATE:**	Thursday, August 20, 2026
PROJECT: 21 Denton Place	2123 Denton LLC Brooklyn, NY 11203	**WEATHER:**	Partially Cloudy, 71.1 – 84.0 ^{0}F Wind: NNW @ 0.3 – 4.0 mph
LOCATION: Brooklyn, New York		**TIME:**	7:00 am – 3:00 PM
NYSDEC SITE ID: 224133		**MONITOR:**	Jenny Samuel

EQUIPMENT:
COMACCHIO MC-15 HT
CAT 314E
Geoprobe 6011DT
Ingersoll Rand 185

PRESENT AT SITE:
Langan: Jenny Samuel
B. Contracting Group: Diego Miguel Jarroo
Visitors: Aaron Schmidt (WSP)

OBSERVATIONS, DISCUSSIONS, TEST RESULTS, ETC.:

Langan observed and documented air quality throughout drilling operations and groundwater amendment injections. Work performed is in accordance with the Interim Remedial Measures Work Plan as approved by the New York State Department of Environmental Conservation (NYSDEC) approval letter dated June 10, 2026.

Site Activities

- B. Contracting Group purged piles of water to measure depth for grout/concrete work.
- B. Contracting Group mixed concrete on site.

Material Tracking

- No materials imported/exported

Cc:	D. Winslow, B. Parekh, M. Del Balzo, M. Heye	By:	Jenny Samuel **Langan, D.P.C.**

CAMP Activities

- Langan performed community air monitoring at the perimeter of the site at one upwind and one downwind location during ground-intrusive work. Implementation of the Community Air Monitoring Plan (CAMP) included air monitoring for particulate matter for particulates less than 10 µm in diameter (PM10) and VOCs. No VOCs or particulates exceeded the action levels established in the site-specific CAMP.
- Fugitive dust and odors were not observed leaving the site.

Cc:	D. Winslow, B. Parekh, M. Del Balzo, M. Heye	By:	Jenny Samuel **Langan, D.P.C.**

Site Photographs



Photo 1: B. Contracting Group purging water from piles for measuring.



Photo 2: B. Contracting Group mixing concrete on site.

Cc:	D. Winslow, B. Parekh, M. Del Balzo, M. Heye	By:	Jenny Samuel
			Langan, D.P.C.

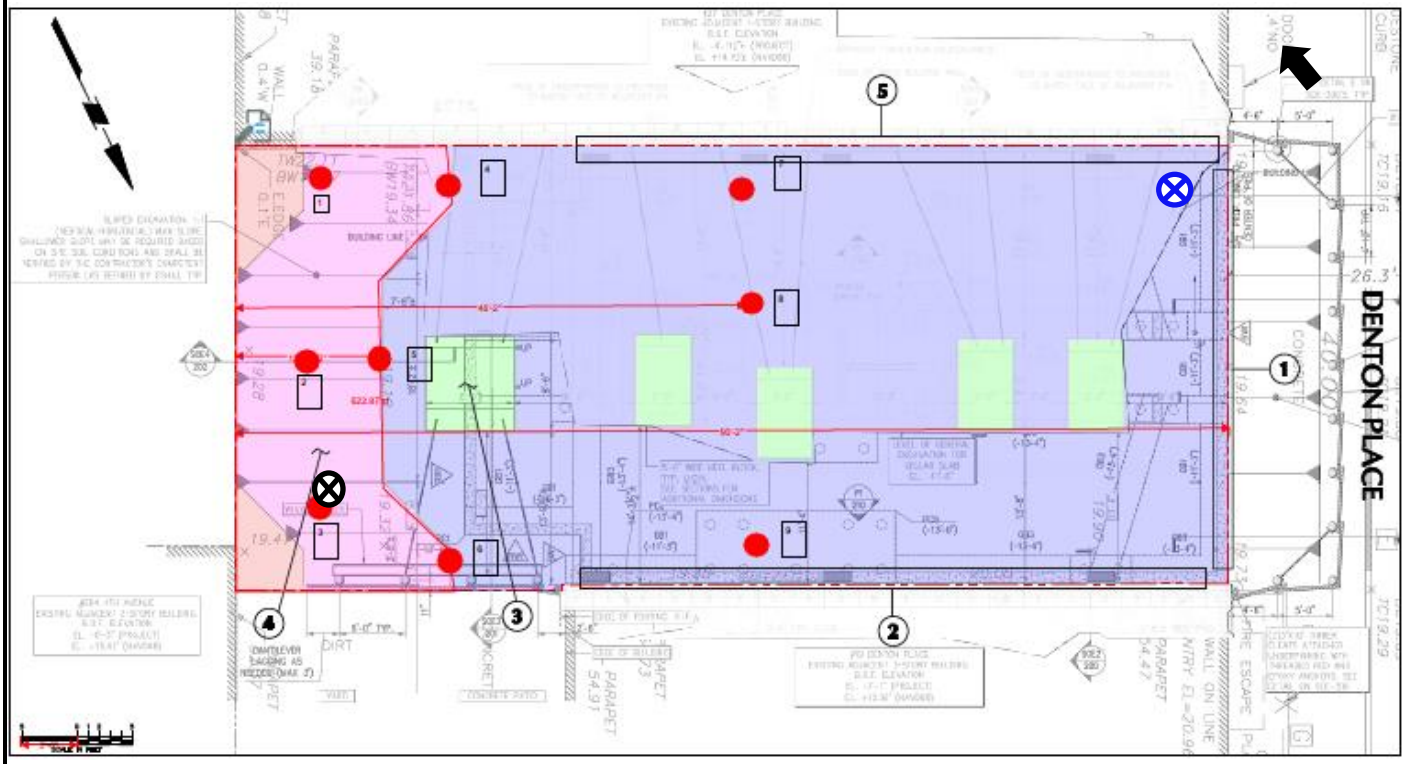

Legend:

Upwind CAMP Station

Downwind CAMP Station

Prevailing Wind Direction

Cc:	D. Winslow, B. Parekh, M. Del Balzo, M. Heye	By:	Jenny Samuel
			Langan, D.P.C.



Cc:	D. Winslow, B. Parekh, M. Del Balzo, M. Heye	By:	Jenny Samuel
			Langan, D.P.C.

LANGAN	Site Contribution v7.1.26 Report	170933501 - 21 Denton Pl - SQ-73246	
		Report Period	
		From:	08/20/2026 07:00
		To:	08/20/2026 17:00
		PM10 Action Level:	150 µg/m³
		VOC Action Level:	5 ppm

Daily Environmental Summary	Temp (°F)	Relative Humidity (%)	Barometer (inHg)	Wind Speed (mph)	Prevailing Wind Direction
08/20/2026	71.1 - 84.0	55.6 - 84.3	30.0 - 30.9	0.3 - 4.0	NNW

Daily Monitoring Summary	PM10 (µg/m³)	Time	VOC (ppm)	Time
Min Contribution (15 min avg.) - 8/20/2026	0.0	07:05	0.0000	07:05
Max Contribution (15 min avg.) - 8/20/2026	49.0	13:34	0.0100	09:37
Daily Avg. Contribution (15 min avg.) - 8/20/2026	2.7	-	0.0024	-

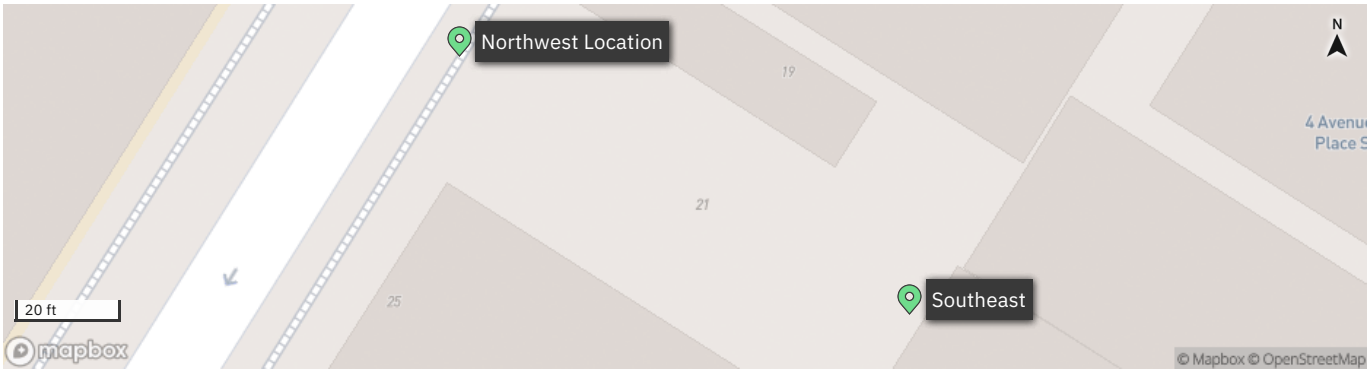

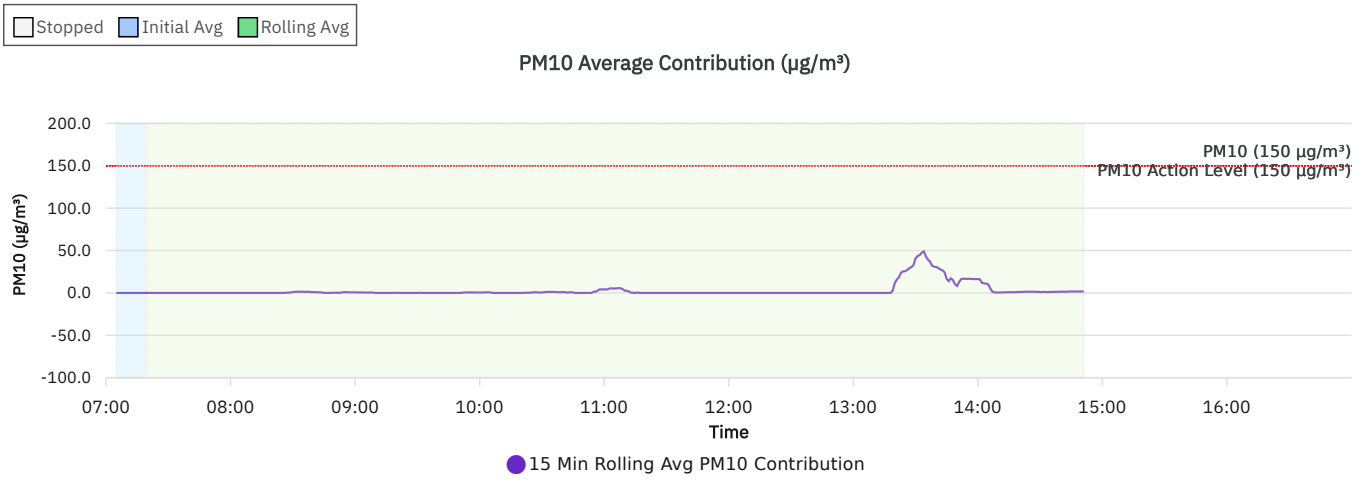

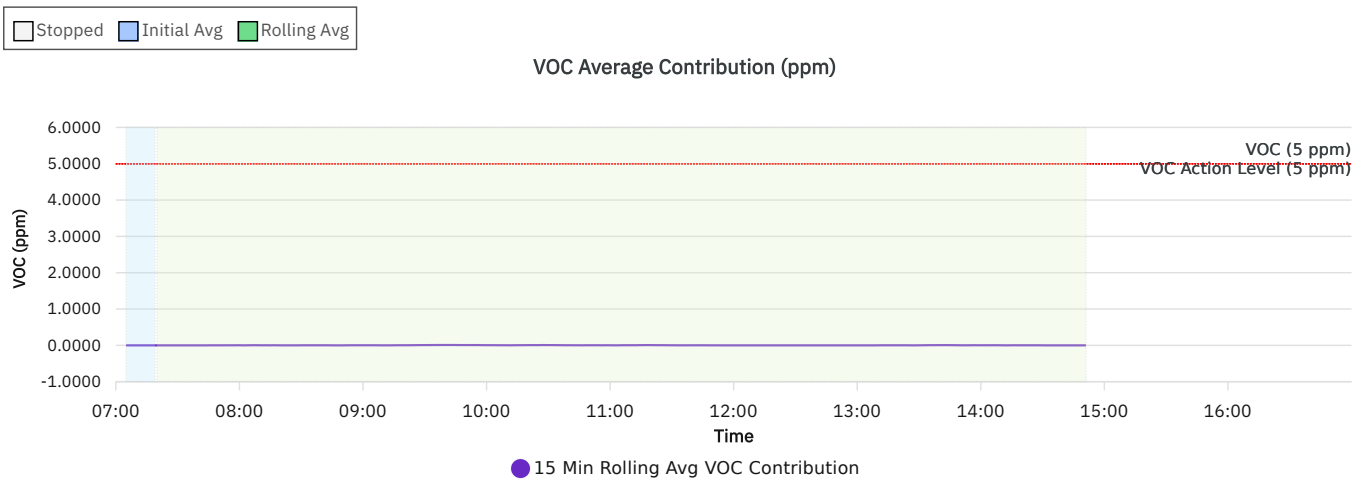

Wind rose (mph)

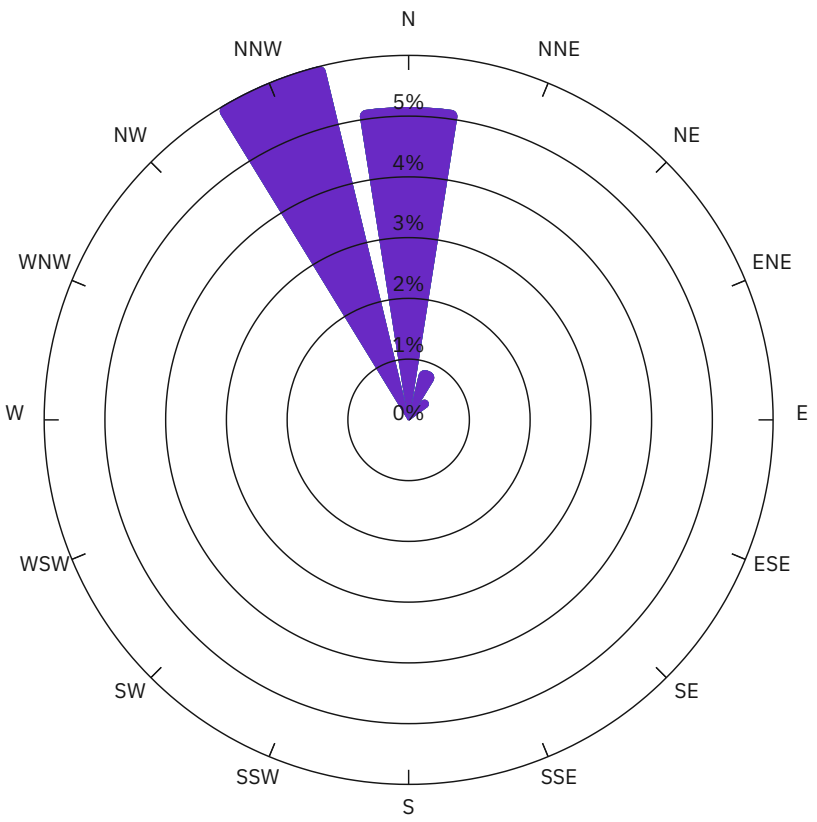

WS (mph)	Time
< 2	12.4%
2-4	0.0%
4-6	0.0%
6-8	0.0%
>= 8	0.0%
calm	87.6%

Northwest Location

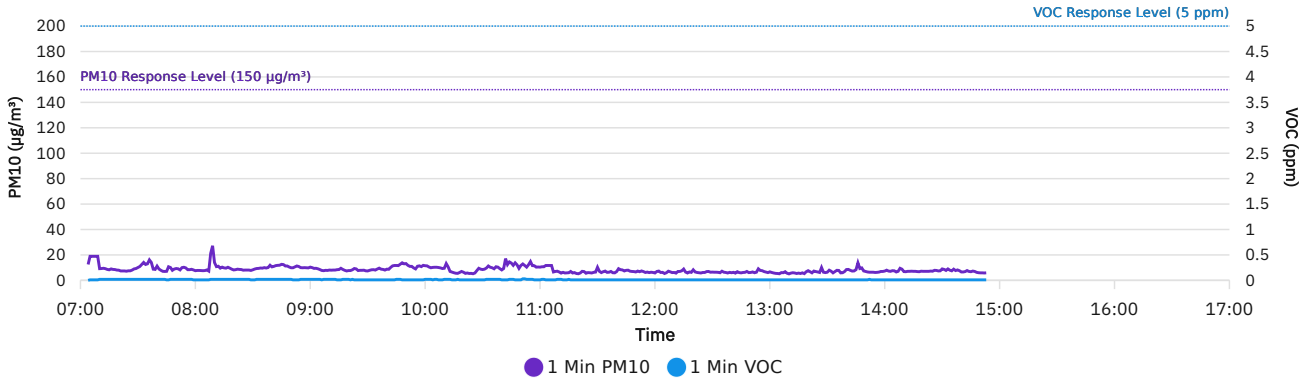

Southeast

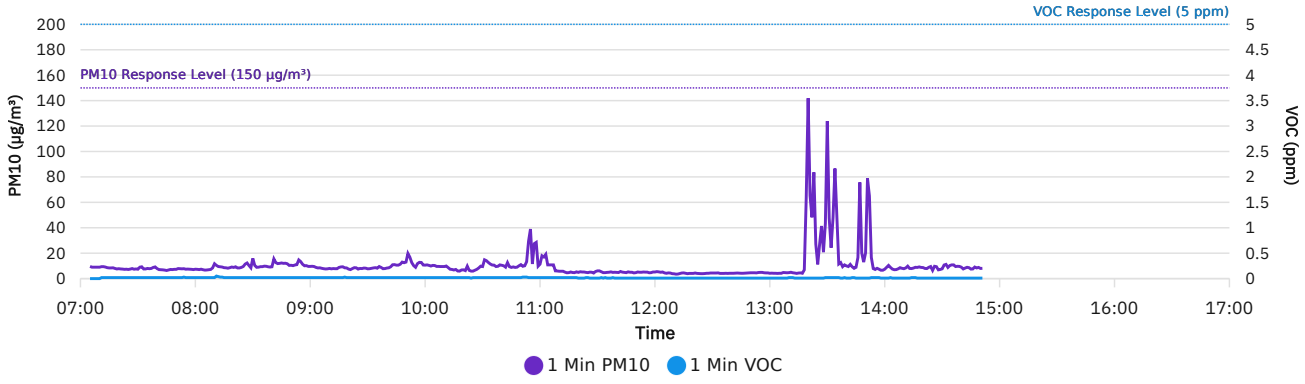

DER-10 Summary: 15 Min Rolling Avg Data

Date/Time	Average Upwind PM10 (µg/m³)	Average Downwind PM10 (µg/m³)	Average Contribution PM10 (µg/m³)	Average Upwind VOC (ppm)	Average Downwind VOC (ppm)	Average Contribution VOC (ppm)	Wind Speed	Wind Direction
8/20/2026 07:05	18.9	9.6	0.0	0.0100	0.0000	0.0000	0.4	SW
8/20/2026 07:06	18.9	9.3	0.0	0.0100	0.0000	0.0000	0.3	NW
8/20/2026 07:07	18.9	9.2	0.0	0.0100	0.0000	0.0000	0.3	WNW
8/20/2026 07:08	18.9	9.1	0.0	0.0100	0.0000	0.0000	0.4	NW
8/20/2026 07:09	18.9	9.1	0.0	0.0100	0.0000	0.0000	0.4	WNW
8/20/2026 07:10	17.3	9.1	0.0	0.0117	0.0000	0.0000	0.4	WNW
8/20/2026 07:11	16.2	9.1	0.0	0.0129	0.0029	0.0000	0.4	W
8/20/2026 07:12	15.3	9.2	0.0	0.0138	0.0050	0.0000	0.4	NW
8/20/2026 07:13	14.7	9.2	0.0	0.0144	0.0067	0.0000	0.4	WNW
8/20/2026 07:14	14.0	9.1	0.0	0.0150	0.0080	0.0000	0.4	W
8/20/2026 07:15	13.5	9.0	0.0	0.0155	0.0091	0.0000	0.4	WNW
8/20/2026 07:16	13.1	9.0	0.0	0.0158	0.0100	0.0000	0.3	NNW
8/20/2026 07:17	12.8	8.9	0.0	0.0162	0.0108	0.0000	0.3	NNW
8/20/2026 07:18	12.5	8.9	0.0	0.0164	0.0114	0.0000	0.3	NNW
8/20/2026 07:19	12.2	8.8	0.0	0.0167	0.0120	0.0000	0.3	NW
8/20/2026 07:20	11.5	8.7	0.0	0.0173	0.0133	0.0000	0.3	SW
8/20/2026 07:21	10.7	8.6	0.0	0.0180	0.0147	0.0000	0.3	WNW
8/20/2026 07:22	9.9	8.5	0.0	0.0187	0.0160	0.0000	0.3	WNW
8/20/2026 07:23	9.2	8.4	0.0	0.0193	0.0173	0.0000	0.3	NW
8/20/2026 07:24	8.4	8.3	0.0	0.0200	0.0187	0.0000	0.3	NNW
8/20/2026 07:25	8.3	8.1	0.0	0.0200	0.0200	0.0000	0.3	SW
8/20/2026 07:26	8.1	8.0	0.0	0.0200	0.0200	0.0000	0.2	WSW
8/20/2026 07:27	8.0	7.9	0.0	0.0200	0.0200	0.0000	0.2	NNW
8/20/2026 07:28	8.0	7.8	0.0	0.0200	0.0200	0.0000	0.2	NNW
8/20/2026 07:29	8.1	7.7	0.0	0.0200	0.0200	0.0000	0.2	WNW
8/20/2026 07:30	8.2	7.7	0.0	0.0200	0.0200	0.0000	0.2	NW
8/20/2026 07:31	8.3	7.7	0.0	0.0200	0.0200	0.0000	0.2	WNW
8/20/2026 07:32	8.6	7.8	0.0	0.0200	0.0200	0.0000	0.2	NW
8/20/2026 07:33	9.0	7.7	0.0	0.0200	0.0200	0.0000	0.2	WNW
8/20/2026 07:34	9.3	7.7	0.0	0.0200	0.0200	0.0000	0.2	N
8/20/2026 07:35	9.6	7.7	0.0	0.0200	0.0200	0.0000	0.2	NNW

Date/Time	Average Upwind PM10 (µg/m³)	Average Downwind PM10 (µg/m³)	Average Contribution PM10 (µg/m³)	Average Upwind VOC (ppm)	Average Downwind VOC (ppm)	Average Contribution VOC (ppm)	Wind Speed	Wind Direction
8/20/2026 07:36	10.2	7.8	0.0	0.0200	0.0200	0.0000	0.2	WNW
8/20/2026 07:37	10.6	7.8	0.0	0.0200	0.0200	0.0000	0.2	WNW
8/20/2026 07:38	10.7	7.9	0.0	0.0200	0.0200	0.0000	0.2	W
8/20/2026 07:39	10.8	8.0	0.0	0.0200	0.0200	0.0000	0.2	W
8/20/2026 07:40	11.1	8.1	0.0	0.0200	0.0200	0.0000	0.2	SW
8/20/2026 07:41	11.2	8.0	0.0	0.0200	0.0200	0.0000	0.2	W
8/20/2026 07:42	11.1	8.0	0.0	0.0200	0.0200	0.0000	0.2	NW
8/20/2026 07:43	11.0	7.9	0.0	0.0200	0.0200	0.0000	0.2	WNW
8/20/2026 07:44	10.9	7.9	0.0	0.0200	0.0200	0.0000	0.2	NW
8/20/2026 07:45	10.7	7.8	0.0	0.0193	0.0200	0.0007	0.2	WNW
8/20/2026 07:46	10.6	7.7	0.0	0.0187	0.0200	0.0013	0.2	NNW
8/20/2026 07:47	10.5	7.5	0.0	0.0187	0.0200	0.0013	0.2	W
8/20/2026 07:48	10.1	7.5	0.0	0.0187	0.0200	0.0013	0.2	WNW
8/20/2026 07:49	9.8	7.5	0.0	0.0187	0.0200	0.0013	0.2	W
8/20/2026 07:50	9.6	7.4	0.0	0.0187	0.0200	0.0013	0.2	N
8/20/2026 07:51	9.1	7.4	0.0	0.0187	0.0200	0.0013	0.2	NNW
8/20/2026 07:52	8.7	7.4	0.0	0.0187	0.0200	0.0013	0.2	S
8/20/2026 07:53	8.8	7.4	0.0	0.0187	0.0200	0.0013	0.2	NNW
8/20/2026 07:54	8.9	7.3	0.0	0.0187	0.0207	0.0020	0.2	W
8/20/2026 07:55	8.8	7.3	0.0	0.0187	0.0207	0.0020	0.2	N
8/20/2026 07:56	8.8	7.3	0.0	0.0187	0.0207	0.0020	0.2	N
8/20/2026 07:57	8.8	7.3	0.0	0.0187	0.0207	0.0020	0.2	NW
8/20/2026 07:58	8.9	7.3	0.0	0.0187	0.0207	0.0020	0.2	NNW
8/20/2026 07:59	9.0	7.4	0.0	0.0180	0.0207	0.0027	0.2	WNW
8/20/2026 08:00	9.0	7.4	0.0	0.0180	0.0207	0.0027	0.2	NW
8/20/2026 08:01	8.8	7.5	0.0	0.0187	0.0200	0.0013	0.2	NNE
8/20/2026 08:02	8.6	7.5	0.0	0.0187	0.0193	0.0007	0.2	NNE
8/20/2026 08:03	8.6	7.6	0.0	0.0180	0.0193	0.0013	0.2	NW
8/20/2026 08:04	8.5	7.5	0.0	0.0173	0.0193	0.0020	0.2	SW
8/20/2026 08:05	8.4	7.5	0.0	0.0167	0.0193	0.0027	0.2	WNW
8/20/2026 08:06	8.3	7.4	0.0	0.0160	0.0193	0.0033	0.2	WNW

Date/Time	Average Upwind PM10 (µg/m³)	Average Downwind PM10 (µg/m³)	Average Contribution PM10 (µg/m³)	Average Upwind VOC (ppm)	Average Downwind VOC (ppm)	Average Contribution VOC (ppm)	Wind Speed	Wind Direction
8/20/2026 08:07	8.3	7.3	0.0	0.0153	0.0193	0.0040	0.2	NNW
8/20/2026 08:08	9.0	7.3	0.0	0.0153	0.0193	0.0040	0.2	NW
8/20/2026 08:09	10.2	7.3	0.0	0.0153	0.0187	0.0033	0.2	N
8/20/2026 08:10	10.4	7.6	0.0	0.0153	0.0187	0.0033	0.2	WNW
8/20/2026 08:11	10.6	7.8	0.0	0.0173	0.0187	0.0013	0.2	NE
8/20/2026 08:12	10.8	8.0	0.0	0.0173	0.0200	0.0027	0.2	NNW
8/20/2026 08:13	10.8	8.1	0.0	0.0180	0.0200	0.0020	0.1	ESE
8/20/2026 08:14	11.0	8.3	0.0	0.0187	0.0207	0.0020	0.1	N
8/20/2026 08:15	11.1	8.4	0.0	0.0193	0.0207	0.0013	0.1	N
8/20/2026 08:16	11.2	8.4	0.0	0.0193	0.0213	0.0020	0.1	N
8/20/2026 08:17	11.5	8.4	0.0	0.0193	0.0220	0.0027	0.2	NNW
8/20/2026 08:18	11.6	8.5	0.0	0.0200	0.0220	0.0020	0.2	NNW
8/20/2026 08:19	11.7	8.7	0.0	0.0207	0.0220	0.0013	0.2	NNW
8/20/2026 08:20	11.7	8.8	0.0	0.0213	0.0220	0.0007	0.2	NW
8/20/2026 08:21	11.7	9.0	0.0	0.0220	0.0220	0.0000	0.2	NNW
8/20/2026 08:22	11.8	9.1	0.0	0.0227	0.0220	0.0000	0.3	NW
8/20/2026 08:23	11.0	9.1	0.0	0.0227	0.0220	0.0000	0.3	NNW
8/20/2026 08:24	9.7	9.2	0.0	0.0227	0.0220	0.0000	0.3	NNW
8/20/2026 08:25	9.3	9.0	0.0	0.0227	0.0220	0.0000	0.3	NW
8/20/2026 08:26	9.2	9.0	0.0	0.0207	0.0220	0.0013	0.3	WNW
8/20/2026 08:27	9.0	9.2	0.3	0.0207	0.0207	0.0000	0.3	NNW
8/20/2026 08:28	8.9	9.3	0.4	0.0200	0.0207	0.0007	0.3	NNW
8/20/2026 08:29	8.7	9.2	0.5	0.0193	0.0200	0.0007	0.3	N
8/20/2026 08:30	8.6	9.7	1.1	0.0187	0.0200	0.0013	0.3	NW
8/20/2026 08:31	8.6	9.8	1.3	0.0180	0.0200	0.0020	0.4	NNW
8/20/2026 08:32	8.5	9.9	1.4	0.0180	0.0200	0.0020	0.4	NNW
8/20/2026 08:33	8.5	9.9	1.4	0.0180	0.0200	0.0020	0.3	WNW
8/20/2026 08:34	8.5	9.9	1.4	0.0180	0.0200	0.0020	0.3	W
8/20/2026 08:35	8.6	10.0	1.3	0.0180	0.0200	0.0020	0.4	NW
8/20/2026 08:36	8.7	10.0	1.3	0.0180	0.0200	0.0020	0.4	NNW
8/20/2026 08:37	8.8	10.1	1.3	0.0180	0.0200	0.0020	0.4	NNW

Date/Time	Average Upwind PM10 (µg/m³)	Average Downwind PM10 (µg/m³)	Average Contribution PM10 (µg/m³)	Average Upwind VOC (ppm)	Average Downwind VOC (ppm)	Average Contribution VOC (ppm)	Wind Speed	Wind Direction
8/20/2026 08:38	8.9	10.2	1.3	0.0180	0.0200	0.0020	0.4	NNW
8/20/2026 08:39	9.1	10.2	1.0	0.0180	0.0200	0.0020	0.4	NNW
8/20/2026 08:40	9.3	10.2	0.9	0.0180	0.0200	0.0020	0.4	NW
8/20/2026 08:41	9.5	10.5	1.0	0.0180	0.0200	0.0020	0.5	NNW
8/20/2026 08:42	9.7	10.5	0.7	0.0180	0.0200	0.0020	0.5	NNW
8/20/2026 08:43	10.0	10.6	0.6	0.0180	0.0200	0.0020	0.5	NW
8/20/2026 08:44	10.3	10.8	0.6	0.0187	0.0200	0.0013	0.5	NNW
8/20/2026 08:45	10.5	10.6	0.0	0.0193	0.0200	0.0007	0.5	WNW
8/20/2026 08:46	10.8	10.7	0.0	0.0200	0.0200	0.0000	0.4	NE
8/20/2026 08:47	10.9	10.9	0.0	0.0200	0.0200	0.0000	0.4	NNW
8/20/2026 08:48	11.0	11.1	0.1	0.0200	0.0200	0.0000	0.4	NNW
8/20/2026 08:49	11.1	11.2	0.1	0.0200	0.0200	0.0000	0.4	N
8/20/2026 08:50	11.1	11.2	0.2	0.0200	0.0200	0.0000	0.4	N
8/20/2026 08:51	11.1	11.3	0.2	0.0193	0.0200	0.0007	0.4	NNW
8/20/2026 08:52	11.1	11.3	0.2	0.0187	0.0200	0.0013	0.4	N
8/20/2026 08:53	11.2	11.4	0.2	0.0180	0.0200	0.0020	0.4	NNW
8/20/2026 08:54	11.2	11.8	0.7	0.0173	0.0200	0.0027	0.4	NNW
8/20/2026 08:55	11.1	12.1	1.0	0.0173	0.0200	0.0027	0.4	WNW
8/20/2026 08:56	11.0	11.8	0.8	0.0173	0.0200	0.0027	0.3	WSW
8/20/2026 08:57	10.9	11.6	0.7	0.0173	0.0200	0.0027	0.3	W
8/20/2026 08:58	10.8	11.5	0.7	0.0173	0.0200	0.0027	0.3	NW
8/20/2026 08:59	10.7	11.4	0.7	0.0173	0.0200	0.0027	0.3	NW
8/20/2026 09:00	10.5	11.2	0.7	0.0173	0.0200	0.0027	0.3	WNW
8/20/2026 09:01	10.4	11.0	0.6	0.0173	0.0200	0.0027	0.3	NW
8/20/2026 09:02	10.3	10.8	0.6	0.0173	0.0200	0.0027	0.3	W
8/20/2026 09:03	10.1	10.7	0.5	0.0173	0.0200	0.0027	0.3	WSW
8/20/2026 09:04	10.0	10.5	0.5	0.0173	0.0200	0.0027	0.3	NW
8/20/2026 09:05	9.9	10.4	0.4	0.0173	0.0200	0.0027	0.3	NW
8/20/2026 09:06	9.8	10.2	0.4	0.0173	0.0200	0.0027	0.3	N
8/20/2026 09:07	9.6	10.1	0.5	0.0180	0.0200	0.0020	0.3	WNW
8/20/2026 09:08	9.4	9.8	0.5	0.0187	0.0200	0.0013	0.3	NNW

Date/Time	Average Upwind PM10 (µg/m³)	Average Downwind PM10 (µg/m³)	Average Contribution PM10 (µg/m³)	Average Upwind VOC (ppm)	Average Downwind VOC (ppm)	Average Contribution VOC (ppm)	Wind Speed	Wind Direction
8/20/2026 09:09	9.2	9.4	0.2	0.0193	0.0200	0.0007	0.3	N
8/20/2026 09:10	9.0	9.0	0.0	0.0193	0.0200	0.0007	0.3	NNW
8/20/2026 09:11	8.9	8.8	0.0	0.0193	0.0200	0.0007	0.3	NNW
8/20/2026 09:12	8.8	8.6	0.0	0.0193	0.0200	0.0007	0.3	ESE
8/20/2026 09:13	8.6	8.5	0.0	0.0193	0.0200	0.0007	0.3	NNW
8/20/2026 09:14	8.6	8.3	0.0	0.0187	0.0200	0.0013	0.3	N
8/20/2026 09:15	8.4	8.3	0.0	0.0180	0.0200	0.0020	0.3	N
8/20/2026 09:16	8.4	8.2	0.0	0.0173	0.0200	0.0027	0.3	WNW
8/20/2026 09:17	8.3	8.2	0.0	0.0173	0.0200	0.0027	0.3	NNW
8/20/2026 09:18	8.2	8.2	0.0	0.0173	0.0207	0.0033	0.3	NW
8/20/2026 09:19	8.1	8.2	0.1	0.0173	0.0207	0.0033	0.3	NW
8/20/2026 09:20	8.1	8.1	0.1	0.0173	0.0207	0.0033	0.3	NNW
8/20/2026 09:21	8.1	8.1	0.0	0.0173	0.0207	0.0033	0.3	N
8/20/2026 09:22	8.1	8.1	0.0	0.0173	0.0207	0.0033	0.3	N
8/20/2026 09:23	8.2	8.2	0.0	0.0167	0.0207	0.0040	0.3	NW
8/20/2026 09:24	8.3	8.2	0.0	0.0160	0.0207	0.0047	0.3	WNW
8/20/2026 09:25	8.3	8.2	0.0	0.0153	0.0207	0.0053	0.3	W
8/20/2026 09:26	8.3	8.2	0.0	0.0147	0.0207	0.0060	0.3	WNW
8/20/2026 09:27	8.3	8.2	0.0	0.0140	0.0207	0.0067	0.3	NNW
8/20/2026 09:28	8.3	8.2	0.0	0.0133	0.0207	0.0073	0.3	N
8/20/2026 09:29	8.2	8.2	0.0	0.0133	0.0207	0.0073	0.3	N
8/20/2026 09:30	8.1	8.2	0.0	0.0133	0.0207	0.0073	0.3	NNW
8/20/2026 09:31	8.0	8.1	0.1	0.0133	0.0207	0.0073	0.4	N
8/20/2026 09:32	8.0	8.0	0.0	0.0127	0.0207	0.0080	0.4	NNW
8/20/2026 09:33	8.0	8.0	0.0	0.0120	0.0200	0.0080	0.4	NNW
8/20/2026 09:34	8.1	8.0	0.0	0.0113	0.0200	0.0087	0.5	NNW
8/20/2026 09:35	8.2	8.1	0.0	0.0107	0.0200	0.0093	0.5	N
8/20/2026 09:36	8.3	8.2	0.0	0.0107	0.0200	0.0093	0.5	NNW
8/20/2026 09:37	8.3	8.3	0.0	0.0100	0.0200	0.0100	0.6	NNW
8/20/2026 09:38	8.3	8.2	0.0	0.0100	0.0200	0.0100	0.6	NNW
8/20/2026 09:39	8.2	8.2	0.0	0.0100	0.0200	0.0100	0.6	N

Date/Time	Average Upwind PM10 (µg/m³)	Average Downwind PM10 (µg/m³)	Average Contribution PM10 (µg/m³)	Average Upwind VOC (ppm)	Average Downwind VOC (ppm)	Average Contribution VOC (ppm)	Wind Speed	Wind Direction
8/20/2026 09:40	8.3	8.2	0.0	0.0100	0.0200	0.0100	0.6	NNW
8/20/2026 09:41	8.3	8.3	0.0	0.0100	0.0200	0.0100	0.6	NW
8/20/2026 09:42	8.5	8.4	0.0	0.0100	0.0200	0.0100	0.7	NNW
8/20/2026 09:43	8.7	8.5	0.0	0.0100	0.0200	0.0100	0.7	NNW
8/20/2026 09:44	9.0	8.7	0.0	0.0100	0.0200	0.0100	0.7	NNW
8/20/2026 09:45	9.3	8.9	0.0	0.0107	0.0200	0.0093	0.8	N
8/20/2026 09:46	9.5	9.1	0.0	0.0113	0.0200	0.0087	0.8	NNW
8/20/2026 09:47	9.8	9.3	0.0	0.0120	0.0200	0.0080	0.8	NNW
8/20/2026 09:48	10.2	9.6	0.0	0.0120	0.0200	0.0080	0.8	NNW
8/20/2026 09:49	10.5	9.9	0.0	0.0120	0.0200	0.0080	0.8	NNW
8/20/2026 09:50	10.8	10.2	0.0	0.0120	0.0200	0.0080	0.8	NNW
8/20/2026 09:51	10.9	10.9	0.0	0.0120	0.0200	0.0080	0.7	WNW
8/20/2026 09:52	11.1	11.4	0.4	0.0120	0.0200	0.0080	0.7	WNW
8/20/2026 09:53	11.2	11.8	0.5	0.0120	0.0200	0.0080	0.6	WSW
8/20/2026 09:54	11.4	11.9	0.6	0.0120	0.0200	0.0080	0.6	WNW
8/20/2026 09:55	11.4	12.0	0.6	0.0120	0.0200	0.0080	0.6	NNW
8/20/2026 09:56	11.5	12.2	0.6	0.0120	0.0200	0.0080	0.6	NNW
8/20/2026 09:57	11.7	12.3	0.6	0.0127	0.0193	0.0067	0.6	SE
8/20/2026 09:58	11.8	12.3	0.5	0.0133	0.0187	0.0053	0.5	NE
8/20/2026 09:59	11.8	12.3	0.5	0.0133	0.0187	0.0053	0.4	N
8/20/2026 10:00	11.8	12.3	0.5	0.0133	0.0187	0.0053	0.4	NNE
8/20/2026 10:01	11.8	12.3	0.5	0.0133	0.0187	0.0053	0.3	NNE
8/20/2026 10:02	11.6	12.2	0.6	0.0133	0.0187	0.0053	0.3	SSW
8/20/2026 10:03	11.4	12.0	0.7	0.0140	0.0187	0.0047	0.2	W
8/20/2026 10:04	11.2	11.9	0.7	0.0140	0.0187	0.0047	0.2	SW
8/20/2026 10:05	11.0	11.7	0.7	0.0147	0.0187	0.0040	0.2	SW
8/20/2026 10:06	10.9	11.0	0.1	0.0153	0.0187	0.0033	0.1	WSW
8/20/2026 10:07	10.8	10.5	0.0	0.0153	0.0187	0.0033	0.1	NNE
8/20/2026 10:08	10.7	10.3	0.0	0.0153	0.0187	0.0033	0.1	NW
8/20/2026 10:09	10.7	10.3	0.0	0.0153	0.0187	0.0033	0.1	N
8/20/2026 10:10	10.7	10.3	0.0	0.0160	0.0187	0.0027	0.1	N

Date/Time	Average Upwind PM10 (µg/m³)	Average Downwind PM10 (µg/m³)	Average Contribution PM10 (µg/m³)	Average Upwind VOC (ppm)	Average Downwind VOC (ppm)	Average Contribution VOC (ppm)	Wind Speed	Wind Direction
8/20/2026 10:11	10.9	10.2	0.0	0.0167	0.0187	0.0020	0.1	N
8/20/2026 10:12	10.7	10.0	0.0	0.0167	0.0193	0.0027	0.2	N
8/20/2026 10:13	10.3	9.8	0.0	0.0167	0.0200	0.0033	0.2	NNW
8/20/2026 10:14	10.0	9.6	0.0	0.0167	0.0200	0.0033	0.2	NNW
8/20/2026 10:15	9.6	9.3	0.0	0.0160	0.0200	0.0040	0.2	NNW
8/20/2026 10:16	9.2	9.1	0.0	0.0153	0.0200	0.0047	0.3	NNW
8/20/2026 10:17	8.9	8.8	0.0	0.0153	0.0200	0.0047	0.4	NNW
8/20/2026 10:18	8.7	8.5	0.0	0.0147	0.0200	0.0053	0.4	NNW
8/20/2026 10:19	8.5	8.3	0.0	0.0147	0.0200	0.0053	0.4	WNW
8/20/2026 10:20	8.2	8.0	0.0	0.0140	0.0200	0.0060	0.5	N
8/20/2026 10:21	7.9	7.8	0.0	0.0133	0.0200	0.0067	0.6	NNW
8/20/2026 10:22	7.6	7.8	0.2	0.0133	0.0200	0.0067	0.6	NNW
8/20/2026 10:23	7.3	7.6	0.3	0.0133	0.0200	0.0067	0.6	NNW
8/20/2026 10:24	7.1	7.4	0.3	0.0133	0.0193	0.0060	0.7	N
8/20/2026 10:25	6.8	7.1	0.4	0.0127	0.0193	0.0067	0.7	NNW
8/20/2026 10:26	6.3	6.9	0.7	0.0120	0.0193	0.0073	0.7	N
8/20/2026 10:27	6.1	6.8	0.8	0.0113	0.0193	0.0080	0.7	NW
8/20/2026 10:28	6.2	6.9	0.7	0.0107	0.0193	0.0087	0.7	N
8/20/2026 10:29	6.5	7.0	0.5	0.0113	0.0187	0.0073	0.7	NE
8/20/2026 10:30	6.6	7.2	0.5	0.0113	0.0187	0.0073	0.7	N
8/20/2026 10:31	6.8	7.7	0.8	0.0113	0.0187	0.0073	0.7	NNE
8/20/2026 10:32	7.1	8.2	1.1	0.0113	0.0187	0.0073	0.7	N
8/20/2026 10:33	7.5	8.7	1.2	0.0120	0.0187	0.0067	0.7	NNW
8/20/2026 10:34	7.8	8.9	1.2	0.0127	0.0187	0.0060	0.7	NE
8/20/2026 10:35	8.0	9.2	1.2	0.0133	0.0187	0.0053	0.7	NNW
8/20/2026 10:36	8.2	9.5	1.2	0.0140	0.0187	0.0047	0.7	NNW
8/20/2026 10:37	8.6	9.4	0.9	0.0147	0.0187	0.0040	0.7	N
8/20/2026 10:38	8.9	9.7	0.8	0.0153	0.0187	0.0033	0.7	NW
8/20/2026 10:39	9.1	10.0	0.9	0.0160	0.0193	0.0033	0.7	N
8/20/2026 10:40	9.3	10.3	0.9	0.0160	0.0193	0.0033	0.7	N
8/20/2026 10:41	9.6	10.5	1.0	0.0160	0.0193	0.0033	0.7	N

Date/Time	Average Upwind PM10 (µg/m³)	Average Downwind PM10 (µg/m³)	Average Contribution PM10 (µg/m³)	Average Upwind VOC (ppm)	Average Downwind VOC (ppm)	Average Contribution VOC (ppm)	Wind Speed	Wind Direction
8/20/2026 10:42	10.2	10.6	0.4	0.0160	0.0193	0.0033	0.7	W
8/20/2026 10:43	10.4	10.9	0.5	0.0167	0.0187	0.0020	0.6	ENE
8/20/2026 10:44	10.4	11.3	0.9	0.0167	0.0193	0.0027	0.6	ENE
8/20/2026 10:45	10.7	11.2	0.5	0.0173	0.0193	0.0020	0.6	N
8/20/2026 10:46	10.9	10.9	0.0	0.0180	0.0193	0.0013	0.5	SSW
8/20/2026 10:47	11.2	10.5	0.0	0.0173	0.0193	0.0020	0.6	NNW
8/20/2026 10:48	11.2	10.2	0.0	0.0167	0.0193	0.0027	0.5	NNW
8/20/2026 10:49	11.1	10.2	0.0	0.0160	0.0193	0.0033	0.6	N
8/20/2026 10:50	11.2	10.3	0.0	0.0160	0.0187	0.0027	0.5	NE
8/20/2026 10:51	11.4	10.2	0.0	0.0167	0.0193	0.0027	0.5	NW
8/20/2026 10:52	11.5	10.3	0.0	0.0173	0.0200	0.0027	0.5	NW
8/20/2026 10:53	11.5	10.5	0.0	0.0173	0.0207	0.0033	0.5	NW
8/20/2026 10:54	11.7	11.8	0.1	0.0173	0.0207	0.0033	0.4	NW
8/20/2026 10:55	12.1	13.7	1.5	0.0180	0.0207	0.0027	0.4	NW
8/20/2026 10:56	12.3	13.8	1.5	0.0187	0.0207	0.0020	0.4	NNW
8/20/2026 10:57	11.9	15.0	3.1	0.0187	0.0207	0.0020	0.4	N
8/20/2026 10:58	11.8	16.1	4.3	0.0180	0.0213	0.0033	0.4	N
8/20/2026 10:59	11.8	15.8	4.0	0.0180	0.0207	0.0027	0.4	E
8/20/2026 11:00	11.7	15.9	4.3	0.0180	0.0200	0.0020	0.4	ENE
8/20/2026 11:01	12.1	16.0	3.9	0.0180	0.0200	0.0020	0.4	NNE
8/20/2026 11:02	11.9	16.6	4.7	0.0187	0.0200	0.0013	0.4	NNE
8/20/2026 11:03	11.8	17.2	5.4	0.0187	0.0200	0.0013	0.4	NNE
8/20/2026 11:04	12.0	17.3	5.3	0.0187	0.0200	0.0013	0.4	N
8/20/2026 11:05	12.0	17.2	5.2	0.0180	0.0207	0.0027	0.4	NNW
8/20/2026 11:06	11.9	17.3	5.4	0.0167	0.0200	0.0033	0.4	NNW
8/20/2026 11:07	11.6	17.4	5.7	0.0153	0.0193	0.0040	0.5	NW
8/20/2026 11:08	11.4	16.9	5.5	0.0147	0.0187	0.0040	0.5	NNW
8/20/2026 11:09	11.0	15.3	4.3	0.0147	0.0187	0.0040	0.5	NW
8/20/2026 11:10	10.5	13.1	2.6	0.0147	0.0187	0.0040	0.5	N
8/20/2026 11:11	10.1	12.7	2.6	0.0147	0.0187	0.0040	0.4	NNW
8/20/2026 11:12	9.7	11.3	1.5	0.0147	0.0187	0.0040	0.4	NW

Date/Time	Average Upwind PM10 (µg/m³)	Average Downwind PM10 (µg/m³)	Average Contribution PM10 (µg/m³)	Average Upwind VOC (ppm)	Average Downwind VOC (ppm)	Average Contribution VOC (ppm)	Wind Speed	Wind Direction
8/20/2026 11:13	9.4	9.7	0.3	0.0147	0.0187	0.0040	0.4	NNW
8/20/2026 11:14	9.2	9.3	0.1	0.0140	0.0193	0.0053	0.5	N
8/20/2026 11:15	8.8	8.9	0.1	0.0140	0.0200	0.0060	0.5	NNW
8/20/2026 11:16	8.1	8.6	0.5	0.0133	0.0200	0.0067	0.5	N
8/20/2026 11:17	7.8	7.8	0.0	0.0127	0.0200	0.0073	0.5	N
8/20/2026 11:18	7.4	6.8	0.0	0.0127	0.0200	0.0073	0.5	N
8/20/2026 11:19	7.0	6.4	0.0	0.0127	0.0200	0.0073	0.5	NNE
8/20/2026 11:20	6.6	6.0	0.0	0.0127	0.0193	0.0067	0.5	W
8/20/2026 11:21	6.2	5.7	0.0	0.0127	0.0187	0.0060	0.4	NW
8/20/2026 11:22	6.2	5.3	0.0	0.0127	0.0180	0.0053	0.4	NW
8/20/2026 11:23	6.2	5.2	0.0	0.0127	0.0173	0.0047	0.4	NW
8/20/2026 11:24	6.1	5.2	0.0	0.0120	0.0173	0.0053	0.4	N
8/20/2026 11:25	6.0	5.2	0.0	0.0120	0.0167	0.0047	0.4	NE
8/20/2026 11:26	6.0	5.1	0.0	0.0113	0.0160	0.0047	0.4	NNW
8/20/2026 11:27	6.0	5.1	0.0	0.0113	0.0153	0.0040	0.4	NNE
8/20/2026 11:28	6.0	5.0	0.0	0.0113	0.0147	0.0033	0.5	NNW
8/20/2026 11:29	6.0	5.1	0.0	0.0113	0.0140	0.0027	0.5	NNW
8/20/2026 11:30	6.3	5.2	0.0	0.0107	0.0133	0.0027	0.5	NNW
8/20/2026 11:31	6.3	5.3	0.0	0.0107	0.0127	0.0020	0.5	NW
8/20/2026 11:32	6.3	5.3	0.0	0.0107	0.0127	0.0020	0.5	NW
8/20/2026 11:33	6.4	5.3	0.0	0.0107	0.0120	0.0013	0.5	W
8/20/2026 11:34	6.5	5.3	0.0	0.0107	0.0120	0.0013	0.5	W
8/20/2026 11:35	6.6	5.3	0.0	0.0107	0.0120	0.0013	0.5	WSW
8/20/2026 11:36	6.6	5.2	0.0	0.0107	0.0120	0.0013	0.5	NNE
8/20/2026 11:37	6.6	5.2	0.0	0.0107	0.0120	0.0013	0.5	NNW
8/20/2026 11:38	6.5	5.2	0.0	0.0107	0.0127	0.0020	0.5	NNW
8/20/2026 11:39	6.6	5.2	0.0	0.0107	0.0120	0.0013	0.5	WNW
8/20/2026 11:40	6.7	5.1	0.0	0.0100	0.0120	0.0020	0.5	NW
8/20/2026 11:41	6.9	5.1	0.0	0.0100	0.0120	0.0020	0.5	WSW
8/20/2026 11:42	7.1	5.2	0.0	0.0100	0.0120	0.0020	0.5	NW
8/20/2026 11:43	7.2	5.2	0.0	0.0100	0.0120	0.0020	0.5	NNW

Date/Time	Average Upwind PM10 (µg/m³)	Average Downwind PM10 (µg/m³)	Average Contribution PM10 (µg/m³)	Average Upwind VOC (ppm)	Average Downwind VOC (ppm)	Average Contribution VOC (ppm)	Wind Speed	Wind Direction
8/20/2026 11:44	7.3	5.2	0.0	0.0100	0.0120	0.0020	0.5	NNW
8/20/2026 11:45	7.1	5.1	0.0	0.0100	0.0120	0.0020	0.5	NNE
8/20/2026 11:46	7.2	5.0	0.0	0.0100	0.0120	0.0020	0.5	NNW
8/20/2026 11:47	7.2	5.0	0.0	0.0100	0.0113	0.0013	0.5	NNW
8/20/2026 11:48	7.3	5.0	0.0	0.0100	0.0113	0.0013	0.6	N
8/20/2026 11:49	7.2	5.0	0.0	0.0100	0.0107	0.0007	0.6	N
8/20/2026 11:50	7.2	5.0	0.0	0.0100	0.0107	0.0007	0.7	NNW
8/20/2026 11:51	7.3	5.0	0.0	0.0100	0.0107	0.0007	0.7	N
8/20/2026 11:52	7.3	5.0	0.0	0.0100	0.0107	0.0007	0.7	N
8/20/2026 11:53	7.4	5.0	0.0	0.0100	0.0100	0.0000	0.7	N
8/20/2026 11:54	7.5	5.0	0.0	0.0100	0.0100	0.0000	0.8	N
8/20/2026 11:55	7.4	5.0	0.0	0.0100	0.0100	0.0000	0.9	NNE
8/20/2026 11:56	7.2	5.0	0.0	0.0100	0.0100	0.0000	1.0	NNE
8/20/2026 11:57	7.1	5.0	0.0	0.0100	0.0100	0.0000	1.0	NNW
8/20/2026 11:58	7.0	4.9	0.0	0.0100	0.0100	0.0000	1.0	NNE
8/20/2026 11:59	6.9	5.0	0.0	0.0100	0.0100	0.0000	1.1	N
8/20/2026 12:00	6.7	5.0	0.0	0.0100	0.0100	0.0000	1.1	NNW
8/20/2026 12:01	6.7	5.0	0.0	0.0100	0.0100	0.0000	1.1	N
8/20/2026 12:02	6.7	5.0	0.0	0.0100	0.0100	0.0000	1.1	NNW
8/20/2026 12:03	6.6	5.0	0.0	0.0100	0.0100	0.0000	1.0	N
8/20/2026 12:04	6.6	5.1	0.0	0.0100	0.0100	0.0000	1.0	N
8/20/2026 12:05	6.5	5.1	0.0	0.0100	0.0100	0.0000	1.0	N
8/20/2026 12:06	6.4	5.0	0.0	0.0100	0.0100	0.0000	1.0	NNE
8/20/2026 12:07	6.3	5.1	0.0	0.0100	0.0100	0.0000	1.0	NNE
8/20/2026 12:08	6.1	5.3	0.0	0.0100	0.0100	0.0000	1.0	NE
8/20/2026 12:09	6.0	5.2	0.0	0.0100	0.0100	0.0000	1.0	NNW
8/20/2026 12:10	6.0	5.1	0.0	0.0100	0.0100	0.0000	1.0	NNW
8/20/2026 12:11	5.8	5.1	0.0	0.0100	0.0100	0.0000	0.9	ENE
8/20/2026 12:12	5.9	5.0	0.0	0.0100	0.0100	0.0000	0.9	N
8/20/2026 12:13	5.9	5.0	0.0	0.0100	0.0100	0.0000	0.9	N
8/20/2026 12:14	6.0	4.9	0.0	0.0100	0.0100	0.0000	0.8	N

Date/Time	Average Upwind PM10 (µg/m³)	Average Downwind PM10 (µg/m³)	Average Contribution PM10 (µg/m³)	Average Upwind VOC (ppm)	Average Downwind VOC (ppm)	Average Contribution VOC (ppm)	Wind Speed	Wind Direction
8/20/2026 12:15	6.2	4.9	0.0	0.0100	0.0100	0.0000	0.8	N
8/20/2026 12:16	6.2	4.8	0.0	0.0100	0.0100	0.0000	0.8	N
8/20/2026 12:17	6.1	4.7	0.0	0.0100	0.0100	0.0000	0.8	NNW
8/20/2026 12:18	6.1	4.7	0.0	0.0100	0.0100	0.0000	0.8	NNW
8/20/2026 12:19	6.1	4.6	0.0	0.0100	0.0100	0.0000	0.8	NNW
8/20/2026 12:20	6.3	4.6	0.0	0.0100	0.0100	0.0000	0.7	N
8/20/2026 12:21	6.3	4.6	0.0	0.0100	0.0100	0.0000	0.7	NNE
8/20/2026 12:22	6.5	4.4	0.0	0.0100	0.0100	0.0000	0.7	NNW
8/20/2026 12:23	6.6	4.2	0.0	0.0100	0.0100	0.0000	0.7	NNW
8/20/2026 12:24	6.5	4.2	0.0	0.0100	0.0100	0.0000	0.6	NNW
8/20/2026 12:25	6.5	4.2	0.0	0.0100	0.0100	0.0000	0.7	N
8/20/2026 12:26	6.7	4.1	0.0	0.0100	0.0100	0.0000	0.7	N
8/20/2026 12:27	6.7	4.1	0.0	0.0100	0.0100	0.0000	0.7	NW
8/20/2026 12:28	6.7	4.1	0.0	0.0100	0.0100	0.0000	0.6	N
8/20/2026 12:29	6.6	4.1	0.0	0.0100	0.0100	0.0000	0.7	NNW
8/20/2026 12:30	6.5	4.1	0.0	0.0100	0.0100	0.0000	0.6	NW
8/20/2026 12:31	6.5	4.1	0.0	0.0100	0.0100	0.0000	0.7	NW
8/20/2026 12:32	6.5	4.2	0.0	0.0100	0.0100	0.0000	0.7	NNW
8/20/2026 12:33	6.5	4.2	0.0	0.0100	0.0100	0.0000	0.7	NW
8/20/2026 12:34	6.5	4.2	0.0	0.0100	0.0100	0.0000	0.7	NNW
8/20/2026 12:35	6.4	4.2	0.0	0.0100	0.0100	0.0000	0.7	NNW
8/20/2026 12:36	6.4	4.2	0.0	0.0100	0.0100	0.0000	0.7	N
8/20/2026 12:37	6.3	4.3	0.0	0.0100	0.0100	0.0000	0.7	NE
8/20/2026 12:38	6.3	4.3	0.0	0.0100	0.0100	0.0000	0.7	NNW
8/20/2026 12:39	6.3	4.3	0.0	0.0100	0.0100	0.0000	0.7	NNW
8/20/2026 12:40	6.3	4.4	0.0	0.0100	0.0100	0.0000	0.7	NNW
8/20/2026 12:41	6.3	4.4	0.0	0.0100	0.0100	0.0000	0.7	NNE
8/20/2026 12:42	6.2	4.4	0.0	0.0100	0.0100	0.0000	0.7	NNW
8/20/2026 12:43	6.2	4.4	0.0	0.0100	0.0100	0.0000	0.7	N
8/20/2026 12:44	6.2	4.4	0.0	0.0100	0.0100	0.0000	0.7	N
8/20/2026 12:45	6.1	4.4	0.0	0.0100	0.0100	0.0000	0.7	W

Date/Time	Average Upwind PM10 (µg/m³)	Average Downwind PM10 (µg/m³)	Average Contribution PM10 (µg/m³)	Average Upwind VOC (ppm)	Average Downwind VOC (ppm)	Average Contribution VOC (ppm)	Wind Speed	Wind Direction
8/20/2026 12:46	6.1	4.4	0.0	0.0100	0.0100	0.0000	0.7	NNW
8/20/2026 12:47	6.1	4.4	0.0	0.0100	0.0100	0.0000	0.8	N
8/20/2026 12:48	6.2	4.4	0.0	0.0100	0.0100	0.0000	0.8	NNW
8/20/2026 12:49	6.2	4.4	0.0	0.0100	0.0100	0.0000	0.8	NNW
8/20/2026 12:50	6.1	4.4	0.0	0.0100	0.0100	0.0000	0.7	NW
8/20/2026 12:51	6.1	4.5	0.0	0.0100	0.0100	0.0000	0.7	N
8/20/2026 12:52	6.2	4.3	0.0	0.0100	0.0100	0.0000	0.7	N
8/20/2026 12:53	6.3	4.4	0.0	0.0100	0.0100	0.0000	0.7	N
8/20/2026 12:54	6.5	4.4	0.0	0.0100	0.0100	0.0000	0.7	N
8/20/2026 12:55	6.6	4.4	0.0	0.0100	0.0100	0.0000	0.7	NNW
8/20/2026 12:56	6.7	4.5	0.0	0.0100	0.0100	0.0000	0.7	N
8/20/2026 12:57	6.7	4.5	0.0	0.0100	0.0100	0.0000	0.7	NNW
8/20/2026 12:58	6.7	4.5	0.0	0.0100	0.0100	0.0000	0.7	NNW
8/20/2026 12:59	6.7	4.5	0.0	0.0100	0.0100	0.0000	0.7	N
8/20/2026 13:00	6.8	4.5	0.0	0.0100	0.0100	0.0000	0.7	NNW
8/20/2026 13:01	6.8	4.5	0.0	0.0100	0.0100	0.0000	0.7	NNW
8/20/2026 13:02	6.7	4.5	0.0	0.0100	0.0100	0.0000	0.6	W
8/20/2026 13:03	6.6	4.5	0.0	0.0100	0.0100	0.0000	0.6	N
8/20/2026 13:04	6.6	4.5	0.0	0.0100	0.0100	0.0000	0.6	N
8/20/2026 13:05	6.5	4.5	0.0	0.0100	0.0100	0.0000	0.7	NNW
8/20/2026 13:06	6.5	4.4	0.0	0.0100	0.0100	0.0000	0.6	NNW
8/20/2026 13:07	6.5	4.5	0.0	0.0100	0.0100	0.0000	0.6	N
8/20/2026 13:08	6.5	4.5	0.0	0.0100	0.0100	0.0000	0.6	NNW
8/20/2026 13:09	6.3	4.5	0.0	0.0100	0.0100	0.0000	0.6	NNW
8/20/2026 13:10	6.1	4.4	0.0	0.0100	0.0107	0.0007	0.6	NW
8/20/2026 13:11	6.0	4.5	0.0	0.0100	0.0113	0.0013	0.5	NW
8/20/2026 13:12	5.9	4.5	0.0	0.0100	0.0120	0.0020	0.5	NNW
8/20/2026 13:13	5.9	4.4	0.0	0.0100	0.0120	0.0020	0.6	NW
8/20/2026 13:14	5.8	4.4	0.0	0.0100	0.0120	0.0020	0.6	NNW
8/20/2026 13:15	5.7	4.4	0.0	0.0100	0.0120	0.0020	0.6	N
8/20/2026 13:16	5.7	4.4	0.0	0.0100	0.0120	0.0020	0.6	N

Date/Time	Average Upwind PM10 (µg/m³)	Average Downwind PM10 (µg/m³)	Average Contribution PM10 (µg/m³)	Average Upwind VOC (ppm)	Average Downwind VOC (ppm)	Average Contribution VOC (ppm)	Wind Speed	Wind Direction
8/20/2026 13:17	5.7	4.5	0.0	0.0100	0.0120	0.0020	0.6	NNW
8/20/2026 13:18	5.7	4.6	0.0	0.0100	0.0120	0.0020	0.6	NNW
8/20/2026 13:19	5.8	8.6	2.8	0.0100	0.0120	0.0020	0.6	NNW
8/20/2026 13:20	5.9	17.8	11.8	0.0100	0.0120	0.0020	0.6	NW
8/20/2026 13:21	6.0	21.8	15.8	0.0100	0.0120	0.0020	0.7	NNE
8/20/2026 13:22	6.0	24.7	18.7	0.0100	0.0120	0.0020	0.7	NNW
8/20/2026 13:23	6.0	30.0	24.0	0.0100	0.0120	0.0020	0.6	NW
8/20/2026 13:24	6.1	31.5	25.4	0.0100	0.0120	0.0020	0.6	NNW
8/20/2026 13:25	6.2	31.9	25.7	0.0100	0.0113	0.0013	0.7	N
8/20/2026 13:26	6.2	33.4	27.1	0.0100	0.0107	0.0007	0.7	NNW
8/20/2026 13:27	6.5	35.8	29.3	0.0100	0.0100	0.0000	0.7	NNW
8/20/2026 13:28	6.6	36.9	30.4	0.0100	0.0100	0.0000	0.7	N
8/20/2026 13:29	6.6	39.5	32.9	0.0100	0.0107	0.0007	0.7	NNW
8/20/2026 13:30	6.7	47.5	40.8	0.0100	0.0113	0.0013	0.7	NNW
8/20/2026 13:31	6.8	50.4	43.5	0.0100	0.0120	0.0020	0.6	NNW
8/20/2026 13:32	6.9	51.7	44.8	0.0100	0.0127	0.0027	0.6	NNW
8/20/2026 13:33	7.0	54.5	47.5	0.0100	0.0133	0.0033	0.6	N
8/20/2026 13:34	7.0	56.0	49.0	0.0100	0.0140	0.0040	0.6	N
8/20/2026 13:35	7.0	49.8	42.8	0.0100	0.0147	0.0047	0.6	NW
8/20/2026 13:36	7.1	46.2	39.2	0.0100	0.0153	0.0053	0.6	NW
8/20/2026 13:37	7.1	43.9	36.8	0.0100	0.0153	0.0053	0.6	WNW
8/20/2026 13:38	7.0	38.9	31.9	0.0100	0.0153	0.0053	0.6	NNW
8/20/2026 13:39	7.0	37.8	30.9	0.0100	0.0160	0.0060	0.6	NNW
8/20/2026 13:40	7.1	37.7	30.6	0.0100	0.0160	0.0060	0.6	N
8/20/2026 13:41	7.2	36.6	29.3	0.0100	0.0160	0.0060	0.6	N
8/20/2026 13:42	7.1	34.5	27.5	0.0100	0.0160	0.0060	0.5	NNW
8/20/2026 13:43	7.2	33.8	26.6	0.0100	0.0167	0.0067	0.5	NNW
8/20/2026 13:44	7.2	31.4	24.2	0.0100	0.0167	0.0067	0.5	NW
8/20/2026 13:45	7.4	23.8	16.4	0.0100	0.0160	0.0060	0.5	N
8/20/2026 13:46	7.8	21.7	13.9	0.0100	0.0153	0.0053	0.5	NNW
8/20/2026 13:47	7.9	25.1	17.2	0.0100	0.0147	0.0047	0.5	NNW

Date/Time	Average Upwind PM10 (µg/m³)	Average Downwind PM10 (µg/m³)	Average Contribution PM10 (µg/m³)	Average Upwind VOC (ppm)	Average Downwind VOC (ppm)	Average Contribution VOC (ppm)	Wind Speed	Wind Direction
8/20/2026 13:48	8.2	23.3	15.1	0.0100	0.0140	0.0040	0.5	NW
8/20/2026 13:49	8.2	18.4	10.2	0.0100	0.0133	0.0033	0.5	N
8/20/2026 13:50	8.1	16.5	8.3	0.0100	0.0127	0.0027	0.6	N
8/20/2026 13:51	8.0	20.9	12.9	0.0100	0.0120	0.0020	0.6	N
8/20/2026 13:52	8.1	24.4	16.4	0.0107	0.0120	0.0013	0.6	NNW
8/20/2026 13:53	8.1	24.9	16.8	0.0107	0.0127	0.0020	0.6	WNW
8/20/2026 13:54	8.1	24.7	16.6	0.0107	0.0127	0.0020	0.5	WSW
8/20/2026 13:55	7.9	24.5	16.6	0.0107	0.0133	0.0027	0.5	NNW
8/20/2026 13:56	7.8	24.4	16.7	0.0107	0.0140	0.0033	0.6	NW
8/20/2026 13:57	7.7	24.2	16.5	0.0107	0.0147	0.0040	0.6	N
8/20/2026 13:58	7.7	24.0	16.4	0.0107	0.0140	0.0033	0.6	NNW
8/20/2026 13:59	7.6	23.9	16.3	0.0107	0.0133	0.0027	0.6	NNW
8/20/2026 14:00	7.6	23.8	16.3	0.0107	0.0133	0.0027	0.6	N
8/20/2026 14:01	7.2	23.3	16.1	0.0107	0.0133	0.0027	0.6	NW
8/20/2026 14:02	7.0	19.0	11.9	0.0107	0.0133	0.0027	0.7	NNW
8/20/2026 14:03	6.9	18.2	11.3	0.0107	0.0140	0.0033	0.7	NNW
8/20/2026 14:04	6.9	17.8	11.0	0.0107	0.0140	0.0033	0.7	NNW
8/20/2026 14:05	6.9	17.0	10.1	0.0107	0.0140	0.0033	0.6	NNW
8/20/2026 14:06	6.9	12.2	5.3	0.0107	0.0140	0.0033	0.7	NNW
8/20/2026 14:07	6.9	8.4	1.4	0.0100	0.0140	0.0040	0.7	N
8/20/2026 14:08	7.2	7.8	0.7	0.0100	0.0133	0.0033	0.7	NNW
8/20/2026 14:09	7.3	7.8	0.5	0.0100	0.0127	0.0027	0.8	NNW
8/20/2026 14:10	7.4	7.9	0.5	0.0100	0.0120	0.0020	0.8	NNW
8/20/2026 14:11	7.4	7.9	0.5	0.0100	0.0113	0.0013	0.8	NNW
8/20/2026 14:12	7.4	8.1	0.6	0.0100	0.0107	0.0007	0.8	N
8/20/2026 14:13	7.4	8.1	0.7	0.0100	0.0107	0.0007	0.8	NW
8/20/2026 14:14	7.5	8.2	0.8	0.0100	0.0113	0.0013	0.8	NNW
8/20/2026 14:15	7.4	8.3	0.9	0.0100	0.0120	0.0020	0.8	NNW
8/20/2026 14:16	7.4	8.3	0.9	0.0100	0.0127	0.0027	0.9	N
8/20/2026 14:17	7.4	8.2	0.8	0.0100	0.0127	0.0027	0.9	NNW
8/20/2026 14:18	7.3	8.2	0.9	0.0100	0.0120	0.0020	0.9	NNW

Date/Time	Average Upwind PM10 (µg/m³)	Average Downwind PM10 (µg/m³)	Average Contribution PM10 (µg/m³)	Average Upwind VOC (ppm)	Average Downwind VOC (ppm)	Average Contribution VOC (ppm)	Wind Speed	Wind Direction
8/20/2026 14:19	7.3	8.3	1.0	0.0100	0.0120	0.0020	0.9	NNW
8/20/2026 14:20	7.3	8.4	1.1	0.0100	0.0120	0.0020	0.9	NNW
8/20/2026 14:21	7.3	8.5	1.2	0.0100	0.0120	0.0020	0.9	N
8/20/2026 14:22	7.3	8.5	1.2	0.0100	0.0120	0.0020	0.9	N
8/20/2026 14:23	7.2	8.5	1.4	0.0100	0.0120	0.0020	0.9	N
8/20/2026 14:24	7.1	8.6	1.5	0.0100	0.0120	0.0020	0.9	NNW
8/20/2026 14:25	7.1	8.5	1.4	0.0100	0.0120	0.0020	0.9	N
8/20/2026 14:26	7.1	8.6	1.4	0.0100	0.0120	0.0020	0.9	NNW
8/20/2026 14:27	7.2	8.6	1.4	0.0100	0.0120	0.0020	0.9	N
8/20/2026 14:28	7.2	8.5	1.3	0.0100	0.0120	0.0020	1.0	NNW
8/20/2026 14:29	7.2	8.4	1.2	0.0100	0.0113	0.0013	1.0	N
8/20/2026 14:30	7.4	8.4	1.0	0.0100	0.0107	0.0007	1.0	N
8/20/2026 14:31	7.5	8.5	1.1	0.0100	0.0100	0.0000	0.9	NNW
8/20/2026 14:32	7.5	8.7	1.2	0.0100	0.0100	0.0000	0.9	NW
8/20/2026 14:33	7.7	8.7	1.0	0.0100	0.0100	0.0000	0.9	N
8/20/2026 14:34	7.7	8.8	1.0	0.0100	0.0100	0.0000	0.9	NW
8/20/2026 14:35	7.7	8.9	1.2	0.0100	0.0100	0.0000	0.8	NNW
8/20/2026 14:36	7.8	9.1	1.2	0.0100	0.0100	0.0000	0.7	N
8/20/2026 14:37	7.9	9.2	1.3	0.0100	0.0100	0.0000	0.7	NNW
8/20/2026 14:38	8.0	9.2	1.3	0.0100	0.0100	0.0000	0.7	NNW
8/20/2026 14:39	8.0	9.2	1.3	0.0100	0.0100	0.0000	0.6	N
8/20/2026 14:40	8.0	9.4	1.5	0.0100	0.0100	0.0000	0.6	W
8/20/2026 14:41	7.9	9.3	1.4	0.0100	0.0100	0.0000	0.6	NNW
8/20/2026 14:42	7.8	9.2	1.4	0.0100	0.0100	0.0000	0.5	NNW
8/20/2026 14:43	7.8	9.3	1.5	0.0100	0.0100	0.0000	0.5	NW
8/20/2026 14:44	7.8	9.4	1.6	0.0100	0.0100	0.0000	0.5	N
8/20/2026 14:45	7.7	9.4	1.8	0.0100	0.0100	0.0000	0.5	NNW
8/20/2026 14:46	7.6	9.2	1.7	0.0100	0.0100	0.0000	0.5	NNW
8/20/2026 14:47	7.5	9.1	1.6	0.0100	0.0100	0.0000	0.5	NW
8/20/2026 14:48	7.3	9.1	1.7	0.0100	0.0100	0.0000	0.5	NNW
8/20/2026 14:49	7.2	9.0	1.7	0.0100	0.0100	0.0000	0.5	NW

Date/Time	Average Upwind PM10 (µg/m³)	Average Downwind PM10 (µg/m³)	Average Contribution PM10 (µg/m³)	Average Upwind VOC (ppm)	Average Downwind VOC (ppm)	Average Contribution VOC (ppm)	Wind Speed	Wind Direction
8/20/2026 14:50	7.1	8.8	1.7	0.0100	0.0100	0.0000	0.5	NNW
8/20/2026 14:51	6.9	8.6	1.7	0.0100	0.0100	0.0000	0.5	NNW

Air Monitoring Data by Location: 1 Min Data

Date/Time	Northwest Location PM10 (µg/m³)	Northwest Location VOC (ppm)	Southeast PM10 (µg/m³)	Southeast VOC (ppm)	Wind Direction	Wind Speed	Upwind	Downwind
08/20/2026 07:04	12.5	0.0000						
08/20/2026 07:05	18.9	0.0100	9.6	0.0000	SW	0.4	Northwest Location (PM10; VOC)	Southeast (PM10; VOC)
08/20/2026 07:06	18.9	0.0100	9.0	0.0000	NW	0.4	Northwest Location (PM10; VOC)	Southeast (PM10; VOC)
08/20/2026 07:07	18.9	0.0100	9.0	0.0000	WNW	0.4	Northwest Location (PM10; VOC)	Southeast (PM10; VOC)
08/20/2026 07:08	18.9	0.0100	9.0	0.0000	NW	0.6	Northwest Location (PM10; VOC)	Southeast (PM10; VOC)
08/20/2026 07:09	18.9	0.0100	9.0	0.0000	WNW	0.3	Northwest Location (PM10; VOC)	Southeast (PM10; VOC)
08/20/2026 07:10	9.2	0.0200	9.0	0.0000	WNW	0.5	Northwest Location (PM10; VOC)	Southeast (PM10; VOC)
08/20/2026 07:11	9.3	0.0200	9.4	0.0200	W	0.4	Northwest Location (PM10; VOC)	Southeast (PM10; VOC)
08/20/2026 07:12	9.5	0.0200	9.4	0.0200	NW	0.3	Northwest Location (PM10; VOC)	Southeast (PM10; VOC)
08/20/2026 07:13	9.2	0.0200	9.1	0.0200	WNW	0.4	Northwest Location (PM10; VOC)	Southeast (PM10; VOC)
08/20/2026 07:14	8.6	0.0200	8.6	0.0200	W	0.2	Northwest Location (PM10; VOC)	Southeast (PM10; VOC)
08/20/2026 07:15	8.3	0.0200	8.4	0.0200	WNW	0.4	Northwest Location (PM10; VOC)	Southeast (PM10; VOC)
08/20/2026 07:16	9.0	0.0200	8.4	0.0200	NNW	0.3	Northwest Location (PM10; VOC)	Southeast (PM10; VOC)
08/20/2026 07:17	8.6	0.0200	8.5	0.0200	NNW	0.2	Northwest Location (PM10; VOC)	Southeast (PM10; VOC)
08/20/2026 07:18	8.5	0.0200	8.0	0.0200	NNW	0.3	Northwest Location (PM10; VOC)	Southeast (PM10; VOC)
08/20/2026 07:19	8.1	0.0200	7.6	0.0200	NW	0.5	Northwest Location (PM10; VOC)	Southeast (PM10; VOC)
08/20/2026 07:20	8.0	0.0200	7.8	0.0200	SW	0.4	Northwest Location (PM10; VOC)	Southeast (PM10; VOC)
08/20/2026 07:21	7.4	0.0200	7.6	0.0200	WNW	0.3	Northwest Location (PM10; VOC)	Southeast (PM10; VOC)
08/20/2026 07:22	7.4	0.0200	7.5	0.0200	WNW	0.3	Northwest Location (PM10; VOC)	Southeast (PM10; VOC)
08/20/2026 07:23	7.4	0.0200	7.3	0.0200	NW	0.2	Northwest Location (PM10; VOC)	Southeast (PM10; VOC)
08/20/2026 07:24	7.2	0.0200	7.4	0.0200	NNW	0.2	Northwest Location (PM10;	Southeast (PM10; VOC)

Date/Time	Northwest Location PM10 (µg/m³)	Northwest Location VOC (ppm)	Southeast PM10 (µg/m³)	Southeast VOC (ppm)	Wind Direction	Wind Speed	Upwind	Downwind
							VOC)	
08/20/2026 07:25	7.5	0.0200	7.2	0.0200	SW	0.2	Northwest Location (PM10; VOC)	Southeast (PM10; VOC)
08/20/2026 07:26	7.5	0.0200	7.5	0.0200	WSW	0.2	Northwest Location (PM10; VOC)	Southeast (PM10; VOC)
08/20/2026 07:27	8.1	0.0200	7.9	0.0200	NNW	0.2	Northwest Location (PM10; VOC)	Southeast (PM10; VOC)
08/20/2026 07:28	9.0	0.0200	7.4	0.0200	NNW	0.2	Northwest Location (PM10; VOC)	Southeast (PM10; VOC)
08/20/2026 07:29	9.3	0.0200	7.6	0.0200	WNW	0.2	Northwest Location (PM10; VOC)	Southeast (PM10; VOC)
08/20/2026 07:30	10.1	0.0200	7.4	0.0200	NW	0.2	Northwest Location (PM10; VOC)	Southeast (PM10; VOC)
08/20/2026 07:31	10.9	0.0200	9.0	0.0200	WNW	0.2	Northwest Location (PM10; VOC)	Southeast (PM10; VOC)
08/20/2026 07:32	12.5	0.0200	9.3	0.0200	NW	0.2	Northwest Location (PM10; VOC)	Southeast (PM10; VOC)
08/20/2026 07:33	14.1	0.0200	7.6	0.0200	WNW	0.3	Northwest Location (PM10; VOC)	Southeast (PM10; VOC)
08/20/2026 07:34	12.5	0.0200	7.6	0.0200	N	0.2	Northwest Location (PM10; VOC)	Southeast (PM10; VOC)
08/20/2026 07:35	13.0	0.0200	8.0	0.0200	NNW	0.2	Northwest Location (PM10; VOC)	Southeast (PM10; VOC)
08/20/2026 07:36	16.1	0.0200	7.8	0.0200	WNW	0.3	Northwest Location (PM10; VOC)	Southeast (PM10; VOC)
08/20/2026 07:37	14.1	0.0200	8.0	0.0200	WNW	0.3	Northwest Location (PM10; VOC)	Southeast (PM10; VOC)
08/20/2026 07:38	8.8	0.0200	8.8	0.0200	W	0.3	Northwest Location (PM10; VOC)	Southeast (PM10; VOC)
08/20/2026 07:39	8.6	0.0200	9.2	0.0200	W	0.2	Northwest Location (PM10; VOC)	Southeast (PM10; VOC)
08/20/2026 07:40	11.2	0.0200	7.9	0.0200	SW	0.3	Northwest Location (PM10; VOC)	Southeast (PM10; VOC)
08/20/2026 07:41	8.9	0.0200	7.1	0.0200	W	0.3	Northwest Location (PM10; VOC)	Southeast (PM10; VOC)
08/20/2026 07:42	7.9	0.0200	7.0	0.0200	NW	0.2	Northwest Location (PM10; VOC)	Southeast (PM10; VOC)
08/20/2026 07:43	7.1	0.0200	6.9	0.0200	WNW	0.2	Northwest Location (PM10; VOC)	Southeast (PM10; VOC)
08/20/2026 07:44	7.0	0.0200	6.7	0.0200	NW	0.3	Northwest Location (PM10; VOC)	Southeast (PM10; VOC)

Date/Time	Northwest Location PM10 (µg/m³)	Northwest Location VOC (ppm)	Southeast PM10 (µg/m³)	Southeast VOC (ppm)	Wind Direction	Wind Speed	Upwind	Downwind
08/20/2026 07:45	7.1	0.0100	6.4	0.0200	WNW	0.2	Northwest Location (PM10; VOC)	Southeast (PM10; VOC)
08/20/2026 07:46	10.7	0.0100	6.8	0.0200	NNW	0.6	Northwest Location (PM10; VOC)	Southeast (PM10; VOC)
08/20/2026 07:47	10.1	0.0200	7.2	0.0200	W	0.4	Northwest Location (PM10; VOC)	Southeast (PM10; VOC)
08/20/2026 07:48	7.9	0.0200	7.1	0.0200	WNW	0.2	Northwest Location (PM10; VOC)	Southeast (PM10; VOC)
08/20/2026 07:49	8.9	0.0200	7.3	0.0200	W	0.2	Northwest Location (PM10; VOC)	Southeast (PM10; VOC)
08/20/2026 07:50	9.3	0.0200	7.3	0.0200	N	0.2	Northwest Location (PM10; VOC)	Southeast (PM10; VOC)
08/20/2026 07:51	9.1	0.0200	7.9	0.0200	NNW	0.2	Northwest Location (PM10; VOC)	Southeast (PM10; VOC)
08/20/2026 07:52	8.2	0.0200	7.8	0.0200	S	0.1	Southeast (PM10; VOC)	Northwest Location (PM10; VOC)
08/20/2026 07:53	10.0	0.0200	7.7	0.0200	NNW	0.3	Northwest Location (PM10; VOC)	Southeast (PM10; VOC)
08/20/2026 07:54	10.3	0.0200	7.8	0.0300	W	0.1	Northwest Location (PM10; VOC)	Southeast (PM10; VOC)
08/20/2026 07:55	9.8	0.0200	7.4	0.0200	N	0.2	Northwest Location (PM10; VOC)	Southeast (PM10; VOC)
08/20/2026 07:56	8.4	0.0200	7.5	0.0200	N	0.2	Northwest Location (PM10; VOC)	Southeast (PM10; VOC)
08/20/2026 07:57	8.4	0.0200	7.4	0.0200	NW	0.3	Northwest Location (PM10; VOC)	Southeast (PM10; VOC)
08/20/2026 07:58	8.7	0.0200	7.3	0.0200	NNW	0.5	Northwest Location (PM10; VOC)	Southeast (PM10; VOC)
08/20/2026 07:59	8.2	0.0100	7.1	0.0200	WNW	0.2	Northwest Location (PM10; VOC)	Southeast (PM10; VOC)
08/20/2026 08:00	7.6	0.0100	7.4	0.0200	NW	0.2	Northwest Location (PM10; VOC)	Southeast (PM10; VOC)
08/20/2026 08:01	7.8	0.0100	7.3	0.0200	NNE	0.3	Southeast (PM10; VOC)	Northwest Location (PM10; VOC)
08/20/2026 08:02	7.8	0.0100	7.1	0.0200	NNE	0.2	Southeast (PM10; VOC)	Northwest Location (PM10; VOC)
08/20/2026 08:03	7.7	0.0100	7.4	0.0200	NW	0.2	Northwest Location (PM10; VOC)	Southeast (PM10; VOC)
08/20/2026 08:04	7.6	0.0100	7.0	0.0200	SW	0.2	Northwest Location (PM10; VOC)	Southeast (PM10; VOC)

Date/Time	Northwest Location PM10 (µg/m³)	Northwest Location VOC (ppm)	Southeast PM10 (µg/m³)	Southeast VOC (ppm)	Wind Direction	Wind Speed	Upwind	Downwind
08/20/2026 08:05	7.7	0.0100	6.7	0.0200	WNW	0.2	Northwest Location (PM10; VOC)	Southeast (PM10; VOC)
08/20/2026 08:06	8.2	0.0100	6.8	0.0200	WNW	0.1	Northwest Location (PM10; VOC)	Southeast (PM10; VOC)
08/20/2026 08:07	7.3	0.0100	7.0	0.0200	NNW	0.2	Northwest Location (PM10; VOC)	Southeast (PM10; VOC)
08/20/2026 08:08	21.2	0.0200	7.2	0.0200	NW	0.2	Northwest Location (PM10; VOC)	Southeast (PM10; VOC)
08/20/2026 08:09	27.2	0.0200	8.4	0.0200	N	0.2	Northwest Location (PM10; VOC)	Southeast (PM10; VOC)
08/20/2026 08:10	14.0	0.0200	11.7	0.0200	WNW	0.2	Northwest Location (PM10; VOC)	Southeast (PM10; VOC)
08/20/2026 08:11	10.8	0.0200	10.4	0.0500	NE	0.2	Southeast (PM10; VOC)	Northwest Location (PM10; VOC)
08/20/2026 08:12	11.1	0.0200	9.5	0.0400	NNW	0.2	Northwest Location (PM10; VOC)	Southeast (PM10; VOC)
08/20/2026 08:13	9.6	0.0200	9.3	0.0300	ESE	0.1	Southeast (PM10; VOC)	Northwest Location (PM10; VOC)
08/20/2026 08:14	10.4	0.0200	9.1	0.0300	N	0.2	Northwest Location (PM10; VOC)	Southeast (PM10; VOC)
08/20/2026 08:15	9.8	0.0200	8.6	0.0200	N	0.4	Northwest Location (PM10; VOC)	Southeast (PM10; VOC)
08/20/2026 08:16	9.6	0.0200	8.5	0.0200	N	0.3	Northwest Location (PM10; VOC)	Southeast (PM10; VOC)
08/20/2026 08:17	10.3	0.0200	8.2	0.0200	NNW	0.4	Northwest Location (PM10; VOC)	Southeast (PM10; VOC)
08/20/2026 08:18	9.6	0.0200	8.6	0.0200	NNW	0.6	Northwest Location (PM10; VOC)	Southeast (PM10; VOC)
08/20/2026 08:19	8.8	0.0200	9.1	0.0200	NNW	0.3	Northwest Location (PM10; VOC)	Southeast (PM10; VOC)
08/20/2026 08:20	8.2	0.0200	8.8	0.0200	NW	0.3	Northwest Location (PM10; VOC)	Southeast (PM10; VOC)
08/20/2026 08:21	8.4	0.0200	9.3	0.0200	NNW	0.4	Northwest Location (PM10; VOC)	Southeast (PM10; VOC)
08/20/2026 08:22	8.8	0.0200	8.4	0.0200	NW	0.4	Northwest Location (PM10; VOC)	Southeast (PM10; VOC)
08/20/2026 08:23	8.6	0.0200	8.4	0.0200	NNW	0.4	Northwest Location (PM10; VOC)	Southeast (PM10; VOC)
08/20/2026 08:24	8.5	0.0200	8.8	0.0200	NNW	0.4	Northwest Location (PM10; VOC)	Southeast (PM10; VOC)

Date/Time	Northwest Location PM10 (µg/m³)	Northwest Location VOC (ppm)	Southeast PM10 (µg/m³)	Southeast VOC (ppm)	Wind Direction	Wind Speed	Upwind	Downwind
08/20/2026 08:25	8.0	0.0200	9.5	0.0200	NW	0.3	Northwest Location (PM10; VOC)	Southeast (PM10; VOC)
08/20/2026 08:26	8.1	0.0200	11.4	0.0200	WNW	0.1	Northwest Location (PM10; VOC)	Southeast (PM10; VOC)
08/20/2026 08:27	8.1	0.0200	12.3	0.0200	NNW	0.2	Northwest Location (PM10; VOC)	Southeast (PM10; VOC)
08/20/2026 08:28	8.1	0.0200	10.3	0.0200	NNW	0.4	Northwest Location (PM10; VOC)	Southeast (PM10; VOC)
08/20/2026 08:29	7.8	0.0100	8.5	0.0200	N	0.2	Northwest Location (PM10; VOC)	Southeast (PM10; VOC)
08/20/2026 08:30	8.3	0.0100	15.9	0.0200	NW	0.2	Northwest Location (PM10; VOC)	Southeast (PM10; VOC)
08/20/2026 08:31	8.9	0.0100	10.4	0.0200	NNW	0.9	Northwest Location (PM10; VOC)	Southeast (PM10; VOC)
08/20/2026 08:32	9.3	0.0200	8.9	0.0200	NNW	0.5	Northwest Location (PM10; VOC)	Southeast (PM10; VOC)
08/20/2026 08:33	9.4	0.0200	9.0	0.0200	WNW	0.4	Northwest Location (PM10; VOC)	Southeast (PM10; VOC)
08/20/2026 08:34	9.7	0.0200	9.4	0.0200	W	0.3	Northwest Location (PM10; VOC)	Southeast (PM10; VOC)
08/20/2026 08:35	9.6	0.0200	9.4	0.0200	NW	0.7	Northwest Location (PM10; VOC)	Southeast (PM10; VOC)
08/20/2026 08:36	10.0	0.0200	9.8	0.0200	NNW	0.6	Northwest Location (PM10; VOC)	Southeast (PM10; VOC)
08/20/2026 08:37	9.7	0.0200	9.7	0.0200	NNW	0.7	Northwest Location (PM10; VOC)	Southeast (PM10; VOC)
08/20/2026 08:38	10.1	0.0200	9.3	0.0200	NNW	0.7	Northwest Location (PM10; VOC)	Southeast (PM10; VOC)
08/20/2026 08:39	11.9	0.0200	9.1	0.0200	NNW	0.4	Northwest Location (PM10; VOC)	Southeast (PM10; VOC)
08/20/2026 08:40	10.6	0.0200	9.3	0.0200	NW	0.6	Northwest Location (PM10; VOC)	Southeast (PM10; VOC)
08/20/2026 08:41	11.0	0.0200	15.5	0.0200	NNW	0.7	Northwest Location (PM10; VOC)	Southeast (PM10; VOC)
08/20/2026 08:42	11.6	0.0200	12.6	0.0200	NNW	0.3	Northwest Location (PM10; VOC)	Southeast (PM10; VOC)
08/20/2026 08:43	11.8	0.0200	11.8	0.0200	NW	0.3	Northwest Location (PM10; VOC)	Southeast (PM10; VOC)
08/20/2026 08:44	11.9	0.0200	12.0	0.0200	NNW	0.6	Northwest Location (PM10; VOC)	Southeast (PM10; VOC)

Date/Time	Northwest Location PM10 (µg/m³)	Northwest Location VOC (ppm)	Southeast PM10 (µg/m³)	Southeast VOC (ppm)	Wind Direction	Wind Speed	Upwind	Downwind
08/20/2026 08:45	12.6	0.0200	12.3	0.0200	WNW	0.2	Northwest Location (PM10; VOC)	Southeast (PM10; VOC)
08/20/2026 08:46	12.4	0.0200	12.0	0.0200	NE	0.2	Southeast (PM10; VOC)	Northwest Location (PM10; VOC)
08/20/2026 08:47	11.3	0.0200	12.1	0.0200	NNW	0.2	Northwest Location (PM10; VOC)	Southeast (PM10; VOC)
08/20/2026 08:48	11.3	0.0200	11.7	0.0200	NNW	0.4	Northwest Location (PM10; VOC)	Southeast (PM10; VOC)
08/20/2026 08:49	10.5	0.0200	10.4	0.0200	N	0.4	Northwest Location (PM10; VOC)	Southeast (PM10; VOC)
08/20/2026 08:50	9.9	0.0200	10.5	0.0200	N	0.4	Northwest Location (PM10; VOC)	Southeast (PM10; VOC)
08/20/2026 08:51	9.9	0.0100	10.2	0.0200	NNW	0.3	Northwest Location (PM10; VOC)	Southeast (PM10; VOC)
08/20/2026 08:52	10.6	0.0100	10.7	0.0200	N	0.5	Northwest Location (PM10; VOC)	Southeast (PM10; VOC)
08/20/2026 08:53	11.3	0.0100	11.0	0.0200	NNW	0.6	Northwest Location (PM10; VOC)	Southeast (PM10; VOC)
08/20/2026 08:54	10.9	0.0100	14.7	0.0200	NNW	0.8	Northwest Location (PM10; VOC)	Southeast (PM10; VOC)
08/20/2026 08:55	10.0	0.0200	13.4	0.0200	WNW	0.3	Northwest Location (PM10; VOC)	Southeast (PM10; VOC)
08/20/2026 08:56	9.9	0.0200	11.3	0.0200	WSW	0.3	Northwest Location (PM10; VOC)	Southeast (PM10; VOC)
08/20/2026 08:57	10.0	0.0200	10.1	0.0200	W	0.3	Northwest Location (PM10; VOC)	Southeast (PM10; VOC)
08/20/2026 08:58	9.9	0.0200	10.2	0.0200	NW	0.2	Northwest Location (PM10; VOC)	Southeast (PM10; VOC)
08/20/2026 08:59	9.8	0.0200	9.6	0.0200	NW	0.2	Northwest Location (PM10; VOC)	Southeast (PM10; VOC)
08/20/2026 09:00	10.4	0.0200	9.6	0.0200	WNW	0.3	Northwest Location (PM10; VOC)	Southeast (PM10; VOC)
08/20/2026 09:01	10.0	0.0200	9.7	0.0200	NW	0.2	Northwest Location (PM10; VOC)	Southeast (PM10; VOC)
08/20/2026 09:02	9.4	0.0200	9.5	0.0200	W	0.3	Northwest Location (PM10; VOC)	Southeast (PM10; VOC)
08/20/2026 09:03	9.5	0.0200	8.8	0.0200	WSW	0.3	Northwest Location (PM10; VOC)	Southeast (PM10; VOC)
08/20/2026 09:04	9.1	0.0200	8.4	0.0200	NW	0.3	Northwest Location (PM10; VOC)	Southeast (PM10; VOC)

Date/Time	Northwest Location PM10 (µg/m³)	Northwest Location VOC (ppm)	Southeast PM10 (µg/m³)	Southeast VOC (ppm)	Wind Direction	Wind Speed	Upwind	Downwind
08/20/2026 09:05	8.5	0.0200	8.5	0.0200	NW	0.5	Northwest Location (PM10; VOC)	Southeast (PM10; VOC)
08/20/2026 09:06	7.8	0.0100	8.1	0.0200	N	0.4	Northwest Location (PM10; VOC)	Southeast (PM10; VOC)
08/20/2026 09:07	7.6	0.0200	7.8	0.0200	WNW	0.3	Northwest Location (PM10; VOC)	Southeast (PM10; VOC)
08/20/2026 09:08	7.9	0.0200	7.6	0.0200	NNW	0.5	Northwest Location (PM10; VOC)	Southeast (PM10; VOC)
08/20/2026 09:09	7.8	0.0200	7.7	0.0200	N	0.4	Northwest Location (PM10; VOC)	Southeast (PM10; VOC)
08/20/2026 09:10	8.1	0.0200	8.0	0.0200	NNW	0.4	Northwest Location (PM10; VOC)	Southeast (PM10; VOC)
08/20/2026 09:11	8.0	0.0200	7.7	0.0200	NNW	0.4	Northwest Location (PM10; VOC)	Southeast (PM10; VOC)
08/20/2026 09:12	8.1	0.0200	7.9	0.0200	ESE	0.2	Southeast (PM10; VOC)	Northwest Location (PM10; VOC)
08/20/2026 09:13	8.1	0.0200	7.8	0.0200	NNW	0.5	Northwest Location (PM10; VOC)	Southeast (PM10; VOC)
08/20/2026 09:14	8.4	0.0100	7.8	0.0200	N	0.3	Northwest Location (PM10; VOC)	Southeast (PM10; VOC)
08/20/2026 09:15	8.5	0.0100	8.8	0.0200	N	0.5	Northwest Location (PM10; VOC)	Southeast (PM10; VOC)
08/20/2026 09:16	9.5	0.0100	9.2	0.0200	WNW	0.2	Northwest Location (PM10; VOC)	Southeast (PM10; VOC)
08/20/2026 09:17	8.6	0.0200	9.3	0.0200	NNW	0.3	Northwest Location (PM10; VOC)	Southeast (PM10; VOC)
08/20/2026 09:18	7.9	0.0200	8.5	0.0300	NW	0.3	Northwest Location (PM10; VOC)	Southeast (PM10; VOC)
08/20/2026 09:19	7.4	0.0200	8.4	0.0200	NW	0.4	Northwest Location (PM10; VOC)	Southeast (PM10; VOC)
08/20/2026 09:20	7.7	0.0200	7.5	0.0200	NNW	0.3	Northwest Location (PM10; VOC)	Southeast (PM10; VOC)
08/20/2026 09:21	7.7	0.0100	7.1	0.0200	N	0.4	Northwest Location (PM10; VOC)	Southeast (PM10; VOC)
08/20/2026 09:22	8.3	0.0200	7.9	0.0200	N	0.5	Northwest Location (PM10; VOC)	Southeast (PM10; VOC)
08/20/2026 09:23	9.3	0.0100	8.6	0.0200	NW	0.5	Northwest Location (PM10; VOC)	Southeast (PM10; VOC)
08/20/2026 09:24	9.0	0.0100	8.5	0.0200	WNW	0.4	Northwest Location (PM10; VOC)	Southeast (PM10; VOC)

Date/Time	Northwest Location PM10 (µg/m³)	Northwest Location VOC (ppm)	Southeast PM10 (µg/m³)	Southeast VOC (ppm)	Wind Direction	Wind Speed	Upwind	Downwind
08/20/2026 09:25	7.7	0.0100	7.5	0.0200	W	0.3	Northwest Location (PM10; VOC)	Southeast (PM10; VOC)
08/20/2026 09:26	7.9	0.0100	8.0	0.0200	WNW	0.2	Northwest Location (PM10; VOC)	Southeast (PM10; VOC)
08/20/2026 09:27	7.9	0.0100	7.9	0.0200	NNW	0.4	Northwest Location (PM10; VOC)	Southeast (PM10; VOC)
08/20/2026 09:28	8.0	0.0100	8.3	0.0200	N	0.4	Northwest Location (PM10; VOC)	Southeast (PM10; VOC)
08/20/2026 09:29	7.5	0.0100	8.2	0.0200	N	0.6	Northwest Location (PM10; VOC)	Southeast (PM10; VOC)
08/20/2026 09:30	7.4	0.0100	7.7	0.0200	NNW	0.2	Northwest Location (PM10; VOC)	Southeast (PM10; VOC)
08/20/2026 09:31	7.9	0.0100	7.8	0.0200	N	0.7	Northwest Location (PM10; VOC)	Southeast (PM10; VOC)
08/20/2026 09:32	8.3	0.0100	8.1	0.0200	NNW	1.0	Northwest Location (PM10; VOC)	Southeast (PM10; VOC)
08/20/2026 09:33	8.4	0.0100	8.4	0.0200	NNW	0.8	Northwest Location (PM10; VOC)	Southeast (PM10; VOC)
08/20/2026 09:34	8.1	0.0100	8.6	0.0200	NNW	1.0	Northwest Location (PM10; VOC)	Southeast (PM10; VOC)
08/20/2026 09:35	8.9	0.0100	8.2	0.0200	N	0.8	Northwest Location (PM10; VOC)	Southeast (PM10; VOC)
08/20/2026 09:36	9.6	0.0100	9.5	0.0200	NNW	1.0	Northwest Location (PM10; VOC)	Southeast (PM10; VOC)
08/20/2026 09:37	8.8	0.0100	8.8	0.0200	NNW	0.8	Northwest Location (PM10; VOC)	Southeast (PM10; VOC)
08/20/2026 09:38	8.6	0.0100	7.8	0.0200	NNW	0.7	Northwest Location (PM10; VOC)	Southeast (PM10; VOC)
08/20/2026 09:39	8.1	0.0100	7.9	0.0200	N	0.4	Northwest Location (PM10; VOC)	Southeast (PM10; VOC)
08/20/2026 09:40	8.8	0.0100	8.3	0.0200	NNW	0.4	Northwest Location (PM10; VOC)	Southeast (PM10; VOC)
08/20/2026 09:41	8.7	0.0100	8.5	0.0200	NW	0.2	Northwest Location (PM10; VOC)	Southeast (PM10; VOC)
08/20/2026 09:42	10.2	0.0100	9.3	0.0200	NNW	1.1	Northwest Location (PM10; VOC)	Southeast (PM10; VOC)
08/20/2026 09:43	11.4	0.0100	10.9	0.0200	NNW	0.9	Northwest Location (PM10; VOC)	Southeast (PM10; VOC)
08/20/2026 09:44	11.7	0.0100	11.0	0.0200	NNW	1.0	Northwest Location (PM10; VOC)	Southeast (PM10; VOC)

Date/Time	Northwest Location PM10 (µg/m³)	Northwest Location VOC (ppm)	Southeast PM10 (µg/m³)	Southeast VOC (ppm)	Wind Direction	Wind Speed	Upwind	Downwind
08/20/2026 09:45	11.7	0.0200	10.6	0.0200	N	0.7	Northwest Location (PM10; VOC)	Southeast (PM10; VOC)
08/20/2026 09:46	11.6	0.0200	10.6	0.0200	NNW	1.2	Northwest Location (PM10; VOC)	Southeast (PM10; VOC)
08/20/2026 09:47	12.7	0.0200	11.3	0.0200	NNW	1.1	Northwest Location (PM10; VOC)	Southeast (PM10; VOC)
08/20/2026 09:48	13.8	0.0100	13.0	0.0200	NNW	0.5	Northwest Location (PM10; VOC)	Southeast (PM10; VOC)
08/20/2026 09:49	13.0	0.0100	12.5	0.0200	NNW	0.8	Northwest Location (PM10; VOC)	Southeast (PM10; VOC)
08/20/2026 09:50	13.2	0.0100	13.0	0.0200	NNW	0.8	Northwest Location (PM10; VOC)	Southeast (PM10; VOC)
08/20/2026 09:51	11.8	0.0100	19.8	0.0200	WNW	0.3	Northwest Location (PM10; VOC)	Southeast (PM10; VOC)
08/20/2026 09:52	11.0	0.0100	16.9	0.0200	WNW	0.2	Northwest Location (PM10; VOC)	Southeast (PM10; VOC)
08/20/2026 09:53	11.0	0.0100	12.6	0.0200	WSW	0.3	Northwest Location (PM10; VOC)	Southeast (PM10; VOC)
08/20/2026 09:54	9.8	0.0100	10.2	0.0200	WNW	0.3	Northwest Location (PM10; VOC)	Southeast (PM10; VOC)
08/20/2026 09:55	9.0	0.0100	8.9	0.0200	NNW	0.2	Northwest Location (PM10; VOC)	Southeast (PM10; VOC)
08/20/2026 09:56	11.1	0.0100	11.8	0.0200	NNW	0.8	Northwest Location (PM10; VOC)	Southeast (PM10; VOC)
08/20/2026 09:57	11.4	0.0100	12.8	0.0200	SE	0.3	Southeast (PM10; VOC)	Northwest Location (PM10; VOC)
08/20/2026 09:58	10.8	0.0100	12.7	0.0200	NE	0.3	Southeast (PM10; VOC)	Northwest Location (PM10; VOC)
08/20/2026 09:59	11.8	0.0100	10.7	0.0200	N	0.3	Northwest Location (PM10; VOC)	Southeast (PM10; VOC)
08/20/2026 10:00	11.5	0.0200	10.6	0.0200	NNE	0.3	Northwest Location (PM10; VOC)	Southeast (PM10; VOC)
08/20/2026 10:01	11.4	0.0200	10.8	0.0200	NNE	0.2	Northwest Location (PM10; VOC)	Southeast (PM10; VOC)
08/20/2026 10:02	10.5	0.0200	10.4	0.0200	SSW	0.3	Southeast (PM10; VOC)	Northwest Location (PM10; VOC)
08/20/2026 10:03	9.9	0.0200	9.9	0.0200	W	0.5	Northwest Location (PM10; VOC)	Southeast (PM10; VOC)
08/20/2026 10:04	10.2	0.0100	10.4	0.0200	SW	0.5	Northwest Location (PM10; VOC)	Southeast (PM10; VOC)

Date/Time	Northwest Location PM10 (µg/m³)	Northwest Location VOC (ppm)	Southeast PM10 (µg/m³)	Southeast VOC (ppm)	Wind Direction	Wind Speed	Upwind	Downwind
08/20/2026 10:05	10.3	0.0200	10.3	0.0200	SW	0.4	Northwest Location (PM10; VOC)	Southeast (PM10; VOC)
08/20/2026 10:06	10.3	0.0200	9.6	0.0200	WSW	0.2	Northwest Location (PM10; VOC)	Southeast (PM10; VOC)
08/20/2026 10:07	10.1	0.0100	9.6	0.0200	NNE	0.1	Northwest Location (PM10; VOC)	Southeast (PM10; VOC)
08/20/2026 10:08	9.8	0.0100	9.5	0.0200	NW	0.3	Northwest Location (PM10; VOC)	Southeast (PM10; VOC)
08/20/2026 10:09	9.3	0.0100	9.5	0.0200	N	0.3	Northwest Location (PM10; VOC)	Southeast (PM10; VOC)
08/20/2026 10:10	9.5	0.0200	9.5	0.0200	N	0.2	Northwest Location (PM10; VOC)	Southeast (PM10; VOC)
08/20/2026 10:11	13.2	0.0200	9.9	0.0200	N	0.7	Northwest Location (PM10; VOC)	Southeast (PM10; VOC)
08/20/2026 10:12	10.6	0.0200	8.7	0.0200	N	1.0	Northwest Location (PM10; VOC)	Southeast (PM10; VOC)
08/20/2026 10:13	7.0	0.0200	7.4	0.0200	NNW	0.4	Northwest Location (PM10; VOC)	Southeast (PM10; VOC)
08/20/2026 10:14	6.5	0.0100	7.2	0.0200	NNW	0.7	Northwest Location (PM10; VOC)	Southeast (PM10; VOC)
08/20/2026 10:15	6.0	0.0100	6.8	0.0200	NNW	0.2	Northwest Location (PM10; VOC)	Southeast (PM10; VOC)
08/20/2026 10:16	5.6	0.0100	7.2	0.0200	NNW	0.9	Northwest Location (PM10; VOC)	Southeast (PM10; VOC)
08/20/2026 10:17	5.5	0.0200	6.0	0.0200	NNW	1.3	Northwest Location (PM10; VOC)	Southeast (PM10; VOC)
08/20/2026 10:18	6.2	0.0100	5.9	0.0200	NNW	0.5	Northwest Location (PM10; VOC)	Southeast (PM10; VOC)
08/20/2026 10:19	7.0	0.0100	6.8	0.0200	WNW	0.3	Northwest Location (PM10; VOC)	Southeast (PM10; VOC)
08/20/2026 10:20	6.4	0.0100	6.9	0.0200	N	1.2	Northwest Location (PM10; VOC)	Southeast (PM10; VOC)
08/20/2026 10:21	5.5	0.0100	6.3	0.0200	NNW	0.6	Northwest Location (PM10; VOC)	Southeast (PM10; VOC)
08/20/2026 10:22	5.8	0.0100	9.8	0.0200	NNW	0.5	Northwest Location (PM10; VOC)	Southeast (PM10; VOC)
08/20/2026 10:23	5.4	0.0100	6.5	0.0200	NNW	1.0	Northwest Location (PM10; VOC)	Southeast (PM10; VOC)
08/20/2026 10:24	5.5	0.0100	5.9	0.0100	N	0.8	Northwest Location (PM10; VOC)	Southeast (PM10; VOC)

Date/Time	Northwest Location PM10 (µg/m³)	Northwest Location VOC (ppm)	Southeast PM10 (µg/m³)	Southeast VOC (ppm)	Wind Direction	Wind Speed	Upwind	Downwind
08/20/2026 10:25	5.2	0.0100	5.9	0.0200	NNW	0.9	Northwest Location (PM10; VOC)	Southeast (PM10; VOC)
08/20/2026 10:26	5.8	0.0100	6.6	0.0200	N	0.7	Northwest Location (PM10; VOC)	Southeast (PM10; VOC)
08/20/2026 10:27	7.7	0.0100	7.3	0.0200	NW	0.5	Northwest Location (PM10; VOC)	Southeast (PM10; VOC)
08/20/2026 10:28	9.5	0.0100	8.4	0.0200	N	0.9	Northwest Location (PM10; VOC)	Southeast (PM10; VOC)
08/20/2026 10:29	8.8	0.0100	9.8	0.0200	NE	0.8	Southeast (PM10; VOC)	Northwest Location (PM10; VOC)
08/20/2026 10:30	8.5	0.0100	9.5	0.0200	N	0.6	Northwest Location (PM10; VOC)	Southeast (PM10; VOC)
08/20/2026 10:31	8.8	0.0100	14.8	0.0200	NNE	0.6	Northwest Location (PM10; VOC)	Southeast (PM10; VOC)
08/20/2026 10:32	9.7	0.0200	14.1	0.0200	N	0.6	Northwest Location (PM10; VOC)	Southeast (PM10; VOC)
08/20/2026 10:33	11.3	0.0200	12.7	0.0200	NNW	1.0	Northwest Location (PM10; VOC)	Southeast (PM10; VOC)
08/20/2026 10:34	10.3	0.0200	11.5	0.0200	NE	0.6	Southeast (PM10; VOC)	Northwest Location (PM10; VOC)
08/20/2026 10:35	9.9	0.0200	10.7	0.0200	NNW	0.8	Northwest Location (PM10; VOC)	Southeast (PM10; VOC)
08/20/2026 10:36	9.1	0.0200	10.6	0.0200	NNW	0.7	Northwest Location (PM10; VOC)	Southeast (PM10; VOC)
08/20/2026 10:37	10.7	0.0200	9.5	0.0200	N	0.8	Northwest Location (PM10; VOC)	Southeast (PM10; VOC)
08/20/2026 10:38	10.4	0.0200	9.7	0.0200	NW	0.7	Northwest Location (PM10; VOC)	Southeast (PM10; VOC)
08/20/2026 10:39	9.2	0.0200	10.8	0.0200	N	0.9	Northwest Location (PM10; VOC)	Southeast (PM10; VOC)
08/20/2026 10:40	8.2	0.0100	10.5	0.0200	N	1.0	Northwest Location (PM10; VOC)	Southeast (PM10; VOC)
08/20/2026 10:41	9.3	0.0100	10.1	0.0200	N	0.9	Northwest Location (PM10; VOC)	Southeast (PM10; VOC)
08/20/2026 10:42	17.1	0.0100	9.0	0.0200	W	0.7	Northwest Location (PM10; VOC)	Southeast (PM10; VOC)
08/20/2026 10:43	12.4	0.0100	12.6	0.0200	ENE	0.6	Southeast (PM10; VOC)	Northwest Location (PM10; VOC)
08/20/2026 10:44	14.5	0.0200	9.4	0.0200	ENE	0.5	Southeast (PM10; VOC)	Northwest Location (PM10; VOC)

Date/Time	Northwest Location PM10 (µg/m³)	Northwest Location VOC (ppm)	Southeast PM10 (µg/m³)	Southeast VOC (ppm)	Wind Direction	Wind Speed	Upwind	Downwind
08/20/2026 10:45	13.6	0.0200	8.8	0.0200	N	0.5	Northwest Location (PM10; VOC)	Southeast (PM10; VOC)
08/20/2026 10:46	11.8	0.0200	9.2	0.0200	SSW	0.5	Northwest Location (PM10; VOC)	Southeast (PM10; VOC)
08/20/2026 10:47	13.8	0.0100	8.8	0.0200	NNW	0.8	Northwest Location (PM10; VOC)	Southeast (PM10; VOC)
08/20/2026 10:48	12.2	0.0100	9.0	0.0200	NNW	0.7	Northwest Location (PM10; VOC)	Southeast (PM10; VOC)
08/20/2026 10:49	9.4	0.0100	10.1	0.0200	N	0.6	Northwest Location (PM10; VOC)	Southeast (PM10; VOC)
08/20/2026 10:50	11.7	0.0100	11.0	0.0200	NE	0.4	Southeast (PM10; VOC)	Northwest Location (PM10; VOC)
08/20/2026 10:51	12.9	0.0300	9.7	0.0300	NW	0.6	Northwest Location (PM10; VOC)	Southeast (PM10; VOC)
08/20/2026 10:52	11.7	0.0300	10.1	0.0300	NW	0.3	Northwest Location (PM10; VOC)	Southeast (PM10; VOC)
08/20/2026 10:53	10.4	0.0200	13.3	0.0300	NW	0.5	Northwest Location (PM10; VOC)	Southeast (PM10; VOC)
08/20/2026 10:54	12.3	0.0200	29.4	0.0200	NW	0.4	Northwest Location (PM10; VOC)	Southeast (PM10; VOC)
08/20/2026 10:55	14.8	0.0200	39.0	0.0200	NW	0.5	Northwest Location (PM10; VOC)	Southeast (PM10; VOC)
08/20/2026 10:56	11.6	0.0200	11.5	0.0200	NNW	0.9	Northwest Location (PM10; VOC)	Southeast (PM10; VOC)
08/20/2026 10:57	11.5	0.0100	27.5	0.0200	N	0.5	Northwest Location (PM10; VOC)	Southeast (PM10; VOC)
08/20/2026 10:58	10.4	0.0100	28.5	0.0200	N	0.8	Northwest Location (PM10; VOC)	Southeast (PM10; VOC)
08/20/2026 10:59	10.5	0.0100	9.8	0.0200	E	0.7	Southeast (PM10; VOC)	Northwest Location (PM10; VOC)
08/20/2026 11:00	10.4	0.0100	11.4	0.0200	ENE	0.4	Southeast (PM10; VOC)	Northwest Location (PM10; VOC)
08/20/2026 11:01	10.7	0.0200	18.0	0.0200	NNE	0.3	Southeast (PM10; VOC)	Northwest Location (PM10; VOC)
08/20/2026 11:02	10.7	0.0200	17.0	0.0200	NNE	0.4	Northwest Location (PM10; VOC)	Southeast (PM10; VOC)
08/20/2026 11:03	11.7	0.0100	19.1	0.0200	NNE	0.7	Northwest Location (PM10; VOC)	Southeast (PM10; VOC)
08/20/2026 11:04	11.7	0.0100	10.8	0.0200	N	0.6	Northwest Location (PM10; VOC)	Southeast (PM10; VOC)

Date/Time	Northwest Location PM10 (µg/m³)	Northwest Location VOC (ppm)	Southeast PM10 (µg/m³)	Southeast VOC (ppm)	Wind Direction	Wind Speed	Upwind	Downwind
08/20/2026 11:05	11.7	0.0100	10.8	0.0200	NNW	0.3	Northwest Location (PM10; VOC)	Southeast (PM10; VOC)
08/20/2026 11:06	11.7	0.0100	10.8	0.0200	NNW	0.9	Northwest Location (PM10; VOC)	Southeast (PM10; VOC)
08/20/2026 11:07	6.6	0.0100	10.8	0.0200	NW	0.6	Northwest Location (PM10; VOC)	Southeast (PM10; VOC)
08/20/2026 11:08	7.0	0.0100	6.1	0.0200	NNW	0.4	Northwest Location (PM10; VOC)	Southeast (PM10; VOC)
08/20/2026 11:09	7.2	0.0200	6.0	0.0200	NW	0.3	Northwest Location (PM10; VOC)	Southeast (PM10; VOC)
08/20/2026 11:10	6.6	0.0200	5.8	0.0200	N	0.5	Northwest Location (PM10; VOC)	Southeast (PM10; VOC)
08/20/2026 11:11	5.7	0.0200	5.8	0.0200	NNW	0.5	Northwest Location (PM10; VOC)	Southeast (PM10; VOC)
08/20/2026 11:12	6.3	0.0100	5.8	0.0200	NW	0.5	Northwest Location (PM10; VOC)	Southeast (PM10; VOC)
08/20/2026 11:13	5.8	0.0100	5.1	0.0200	NNW	0.7	Northwest Location (PM10; VOC)	Southeast (PM10; VOC)
08/20/2026 11:14	5.9	0.0100	4.6	0.0200	N	0.8	Northwest Location (PM10; VOC)	Southeast (PM10; VOC)
08/20/2026 11:15	6.0	0.0200	4.7	0.0200	NNW	0.5	Northwest Location (PM10; VOC)	Southeast (PM10; VOC)
08/20/2026 11:16	7.0	0.0100	5.2	0.0200	N	0.4	Northwest Location (PM10; VOC)	Southeast (PM10; VOC)
08/20/2026 11:17	5.8	0.0100	4.8	0.0200	N	0.5	Northwest Location (PM10; VOC)	Southeast (PM10; VOC)
08/20/2026 11:18	6.1	0.0100	4.7	0.0200	N	0.4	Northwest Location (PM10; VOC)	Southeast (PM10; VOC)
08/20/2026 11:19	5.4	0.0100	5.3	0.0200	NNE	0.4	Northwest Location (PM10; VOC)	Southeast (PM10; VOC)
08/20/2026 11:20	5.2	0.0100	4.9	0.0100	W	0.4	Northwest Location (PM10; VOC)	Southeast (PM10; VOC)
08/20/2026 11:21	5.8	0.0100	5.4	0.0100	NW	0.4	Northwest Location (PM10; VOC)	Southeast (PM10; VOC)
08/20/2026 11:22	7.1	0.0100	5.2	0.0100	NW	0.3	Northwest Location (PM10; VOC)	Southeast (PM10; VOC)
08/20/2026 11:23	6.9	0.0100	5.2	0.0100	NW	0.3	Northwest Location (PM10; VOC)	Southeast (PM10; VOC)
08/20/2026 11:24	5.6	0.0100	4.9	0.0200	N	0.8	Northwest Location (PM10; VOC)	Southeast (PM10; VOC)

Date/Time	Northwest Location PM10 (µg/m³)	Northwest Location VOC (ppm)	Southeast PM10 (µg/m³)	Southeast VOC (ppm)	Wind Direction	Wind Speed	Upwind	Downwind
08/20/2026 11:25	6.1	0.0100	4.7	0.0200	NE	0.4	Southeast (PM10; VOC)	Northwest Location (PM10; VOC)
08/20/2026 11:26	6.0	0.0100	5.1	0.0100	NNW	0.5	Northwest Location (PM10; VOC)	Southeast (PM10; VOC)
08/20/2026 11:27	5.8	0.0100	5.0	0.0100	NNE	0.6	Northwest Location (PM10; VOC)	Southeast (PM10; VOC)
08/20/2026 11:28	6.3	0.0100	4.4	0.0100	NNW	1.8	Northwest Location (PM10; VOC)	Southeast (PM10; VOC)
08/20/2026 11:29	6.5	0.0100	5.6	0.0100	NNW	0.7	Northwest Location (PM10; VOC)	Southeast (PM10; VOC)
08/20/2026 11:30	10.3	0.0100	6.1	0.0100	NNW	0.3	Northwest Location (PM10; VOC)	Southeast (PM10; VOC)
08/20/2026 11:31	7.1	0.0100	6.1	0.0100	NW	0.4	Northwest Location (PM10; VOC)	Southeast (PM10; VOC)
08/20/2026 11:32	6.1	0.0100	5.4	0.0200	NW	0.5	Northwest Location (PM10; VOC)	Southeast (PM10; VOC)
08/20/2026 11:33	6.8	0.0100	4.7	0.0100	W	0.5	Northwest Location (PM10; VOC)	Southeast (PM10; VOC)
08/20/2026 11:34	7.3	0.0100	4.7	0.0200	W	0.3	Northwest Location (PM10; VOC)	Southeast (PM10; VOC)
08/20/2026 11:35	6.3	0.0100	4.9	0.0100	WSW	0.4	Northwest Location (PM10; VOC)	Southeast (PM10; VOC)
08/20/2026 11:36	6.4	0.0100	5.0	0.0100	NNE	0.4	Northwest Location (PM10; VOC)	Southeast (PM10; VOC)
08/20/2026 11:37	7.0	0.0100	5.3	0.0100	NNW	0.6	Northwest Location (PM10; VOC)	Southeast (PM10; VOC)
08/20/2026 11:38	6.0	0.0100	4.9	0.0200	NNW	1.0	Northwest Location (PM10; VOC)	Southeast (PM10; VOC)
08/20/2026 11:39	5.9	0.0100	5.0	0.0100	WNW	0.6	Northwest Location (PM10; VOC)	Southeast (PM10; VOC)
08/20/2026 11:40	6.9	0.0100	4.9	0.0100	NW	0.9	Northwest Location (PM10; VOC)	Southeast (PM10; VOC)
08/20/2026 11:41	9.2	0.0100	4.8	0.0100	WSW	0.6	Northwest Location (PM10; VOC)	Southeast (PM10; VOC)
08/20/2026 11:42	8.4	0.0100	5.6	0.0100	NW	0.4	Northwest Location (PM10; VOC)	Southeast (PM10; VOC)
08/20/2026 11:43	8.2	0.0100	5.1	0.0100	NNW	0.8	Northwest Location (PM10; VOC)	Southeast (PM10; VOC)
08/20/2026 11:44	7.4	0.0100	4.9	0.0100	NNW	1.1	Northwest Location (PM10; VOC)	Southeast (PM10; VOC)

Date/Time	Northwest Location PM10 (µg/m³)	Northwest Location VOC (ppm)	Southeast PM10 (µg/m³)	Southeast VOC (ppm)	Wind Direction	Wind Speed	Upwind	Downwind
08/20/2026 11:45	7.9	0.0100	4.7	0.0100	NNE	0.9	Northwest Location (PM10; VOC)	Southeast (PM10; VOC)
08/20/2026 11:46	8.0	0.0100	5.3	0.0100	NNW	0.6	Northwest Location (PM10; VOC)	Southeast (PM10; VOC)
08/20/2026 11:47	7.2	0.0100	5.0	0.0100	NNW	0.6	Northwest Location (PM10; VOC)	Southeast (PM10; VOC)
08/20/2026 11:48	7.0	0.0100	5.0	0.0100	N	1.0	Northwest Location (PM10; VOC)	Southeast (PM10; VOC)
08/20/2026 11:49	6.9	0.0100	4.5	0.0100	N	1.5	Northwest Location (PM10; VOC)	Southeast (PM10; VOC)
08/20/2026 11:50	6.6	0.0100	4.7	0.0100	NNW	1.1	Northwest Location (PM10; VOC)	Southeast (PM10; VOC)
08/20/2026 11:51	7.3	0.0100	5.2	0.0100	N	0.8	Northwest Location (PM10; VOC)	Southeast (PM10; VOC)
08/20/2026 11:52	6.8	0.0100	5.0	0.0100	N	0.6	Northwest Location (PM10; VOC)	Southeast (PM10; VOC)
08/20/2026 11:53	7.4	0.0100	5.0	0.0100	N	0.8	Northwest Location (PM10; VOC)	Southeast (PM10; VOC)
08/20/2026 11:54	6.9	0.0100	5.2	0.0100	N	1.5	Northwest Location (PM10; VOC)	Southeast (PM10; VOC)
08/20/2026 11:55	6.2	0.0100	5.1	0.0100	NNE	1.7	Northwest Location (PM10; VOC)	Southeast (PM10; VOC)
08/20/2026 11:56	6.5	0.0100	5.1	0.0100	NNE	1.6	Northwest Location (PM10; VOC)	Southeast (PM10; VOC)
08/20/2026 11:57	6.1	0.0100	4.6	0.0100	NNW	1.2	Northwest Location (PM10; VOC)	Southeast (PM10; VOC)
08/20/2026 11:58	6.4	0.0100	4.7	0.0100	NNE	1.0	Northwest Location (PM10; VOC)	Southeast (PM10; VOC)
08/20/2026 11:59	6.2	0.0100	5.2	0.0100	N	1.4	Northwest Location (PM10; VOC)	Southeast (PM10; VOC)
08/20/2026 12:00	5.8	0.0100	5.2	0.0100	NNW	1.2	Northwest Location (PM10; VOC)	Southeast (PM10; VOC)
08/20/2026 12:01	7.0	0.0100	5.5	0.0100	N	0.5	Northwest Location (PM10; VOC)	Southeast (PM10; VOC)
08/20/2026 12:02	7.3	0.0100	5.3	0.0100	NNW	0.5	Northwest Location (PM10; VOC)	Southeast (PM10; VOC)
08/20/2026 12:03	6.2	0.0100	5.0	0.0100	N	0.5	Northwest Location (PM10; VOC)	Southeast (PM10; VOC)
08/20/2026 12:04	6.3	0.0100	5.2	0.0100	N	0.9	Northwest Location (PM10; VOC)	Southeast (PM10; VOC)

Date/Time	Northwest Location PM10 (µg/m³)	Northwest Location VOC (ppm)	Southeast PM10 (µg/m³)	Southeast VOC (ppm)	Wind Direction	Wind Speed	Upwind	Downwind
08/20/2026 12:05	5.4	0.0100	4.5	0.0100	N	1.3	Northwest Location (PM10; VOC)	Southeast (PM10; VOC)
08/20/2026 12:06	6.0	0.0100	4.2	0.0100	NNE	0.8	Northwest Location (PM10; VOC)	Southeast (PM10; VOC)
08/20/2026 12:07	7.2	0.0100	4.5	0.0100	NNE	1.1	Southeast (PM10; VOC)	Northwest Location (PM10; VOC)
08/20/2026 12:08	6.7	0.0100	4.4	0.0100	NE	1.1	Southeast (PM10; VOC)	Northwest Location (PM10; VOC)
08/20/2026 12:09	6.1	0.0100	3.9	0.0100	NNW	1.5	Northwest Location (PM10; VOC)	Southeast (PM10; VOC)
08/20/2026 12:10	6.2	0.0100	3.8	0.0100	NNW	0.8	Northwest Location (PM10; VOC)	Southeast (PM10; VOC)
08/20/2026 12:11	5.7	0.0100	3.5	0.0100	ENE	0.5	Southeast (PM10; VOC)	Northwest Location (PM10; VOC)
08/20/2026 12:12	7.0	0.0100	3.6	0.0100	N	1.1	Northwest Location (PM10; VOC)	Southeast (PM10; VOC)
08/20/2026 12:13	7.0	0.0100	4.0	0.0100	N	1.2	Northwest Location (PM10; VOC)	Southeast (PM10; VOC)
08/20/2026 12:14	7.5	0.0100	4.4	0.0100	N	0.5	Northwest Location (PM10; VOC)	Southeast (PM10; VOC)
08/20/2026 12:15	8.9	0.0100	4.5	0.0100	N	0.6	Northwest Location (PM10; VOC)	Southeast (PM10; VOC)
08/20/2026 12:16	6.5	0.0100	4.2	0.0100	N	0.3	Northwest Location (PM10; VOC)	Southeast (PM10; VOC)
08/20/2026 12:17	5.8	0.0100	3.9	0.0100	NNW	0.6	Northwest Location (PM10; VOC)	Southeast (PM10; VOC)
08/20/2026 12:18	6.6	0.0100	4.1	0.0100	NNW	0.4	Northwest Location (PM10; VOC)	Southeast (PM10; VOC)
08/20/2026 12:19	6.3	0.0100	4.1	0.0100	NNW	0.7	Northwest Location (PM10; VOC)	Southeast (PM10; VOC)
08/20/2026 12:20	8.3	0.0100	4.1	0.0100	N	0.9	Northwest Location (PM10; VOC)	Southeast (PM10; VOC)
08/20/2026 12:21	6.6	0.0100	4.4	0.0100	NNE	0.6	Northwest Location (PM10; VOC)	Southeast (PM10; VOC)
08/20/2026 12:22	6.2	0.0100	4.1	0.0100	NNW	0.6	Northwest Location (PM10; VOC)	Southeast (PM10; VOC)
08/20/2026 12:23	6.0	0.0100	4.0	0.0100	NNW	0.7	Northwest Location (PM10; VOC)	Southeast (PM10; VOC)
08/20/2026 12:24	5.8	0.0100	3.9	0.0100	NNW	0.8	Northwest Location (PM10; VOC)	Southeast (PM10; VOC)

Date/Time	Northwest Location PM10 (µg/m³)	Northwest Location VOC (ppm)	Southeast PM10 (µg/m³)	Southeast VOC (ppm)	Wind Direction	Wind Speed	Upwind	Downwind
08/20/2026 12:25	6.2	0.0100	3.9	0.0100	N	1.1	Northwest Location (PM10; VOC)	Southeast (PM10; VOC)
08/20/2026 12:26	6.2	0.0100	4.0	0.0100	N	0.6	Northwest Location (PM10; VOC)	Southeast (PM10; VOC)
08/20/2026 12:27	6.9	0.0100	4.2	0.0100	NW	0.7	Northwest Location (PM10; VOC)	Southeast (PM10; VOC)
08/20/2026 12:28	7.0	0.0100	4.2	0.0100	N	0.8	Northwest Location (PM10; VOC)	Southeast (PM10; VOC)
08/20/2026 12:29	6.4	0.0100	4.4	0.0100	NNW	0.8	Northwest Location (PM10; VOC)	Southeast (PM10; VOC)
08/20/2026 12:30	6.5	0.0100	4.4	0.0100	NW	0.4	Northwest Location (PM10; VOC)	Southeast (PM10; VOC)
08/20/2026 12:31	6.4	0.0100	4.4	0.0100	NW	0.8	Northwest Location (PM10; VOC)	Southeast (PM10; VOC)
08/20/2026 12:32	6.4	0.0100	4.4	0.0100	NNW	0.5	Northwest Location (PM10; VOC)	Southeast (PM10; VOC)
08/20/2026 12:33	6.3	0.0100	4.5	0.0100	NW	0.6	Northwest Location (PM10; VOC)	Southeast (PM10; VOC)
08/20/2026 12:34	6.0	0.0100	4.1	0.0100	NNW	0.6	Northwest Location (PM10; VOC)	Southeast (PM10; VOC)
08/20/2026 12:35	7.2	0.0100	4.1	0.0100	NNW	0.9	Northwest Location (PM10; VOC)	Southeast (PM10; VOC)
08/20/2026 12:36	6.4	0.0100	4.1	0.0100	N	1.0	Northwest Location (PM10; VOC)	Southeast (PM10; VOC)
08/20/2026 12:37	6.2	0.0100	4.2	0.0100	NE	1.2	Southeast (PM10; VOC)	Northwest Location (PM10; VOC)
08/20/2026 12:38	5.8	0.0100	4.1	0.0100	NNW	1.0	Northwest Location (PM10; VOC)	Southeast (PM10; VOC)
08/20/2026 12:39	6.3	0.0100	4.2	0.0100	NNW	0.8	Northwest Location (PM10; VOC)	Southeast (PM10; VOC)
08/20/2026 12:40	6.0	0.0100	4.2	0.0100	NNW	0.6	Northwest Location (PM10; VOC)	Southeast (PM10; VOC)
08/20/2026 12:41	6.3	0.0100	4.2	0.0100	NNE	0.8	Northwest Location (PM10; VOC)	Southeast (PM10; VOC)
08/20/2026 12:42	5.7	0.0100	4.3	0.0100	NNW	0.8	Northwest Location (PM10; VOC)	Southeast (PM10; VOC)
08/20/2026 12:43	6.8	0.0100	4.4	0.0100	N	0.9	Northwest Location (PM10; VOC)	Southeast (PM10; VOC)
08/20/2026 12:44	6.1	0.0100	4.3	0.0100	N	0.9	Northwest Location (PM10; VOC)	Southeast (PM10; VOC)

Date/Time	Northwest Location PM10 (µg/m³)	Northwest Location VOC (ppm)	Southeast PM10 (µg/m³)	Southeast VOC (ppm)	Wind Direction	Wind Speed	Upwind	Downwind
08/20/2026 12:45	5.9	0.0100	4.2	0.0100	W	0.6	Northwest Location (PM10; VOC)	Southeast (PM10; VOC)
08/20/2026 12:46	6.2	0.0100	4.2	0.0100	NNW	0.5	Northwest Location (PM10; VOC)	Southeast (PM10; VOC)
08/20/2026 12:47	6.3	0.0100	4.3	0.0100	N	1.2	Northwest Location (PM10; VOC)	Southeast (PM10; VOC)
08/20/2026 12:48	7.0	0.0100	4.4	0.0100	NNW	0.6	Northwest Location (PM10; VOC)	Southeast (PM10; VOC)
08/20/2026 12:49	6.1	0.0100	4.5	0.0100	NNW	0.8	Northwest Location (PM10; VOC)	Southeast (PM10; VOC)
08/20/2026 12:50	6.2	0.0100	4.6	0.0100	NW	0.5	Northwest Location (PM10; VOC)	Southeast (PM10; VOC)
08/20/2026 12:51	6.6	0.0100	4.6	0.0100	N	0.7	Northwest Location (PM10; VOC)	Southeast (PM10; VOC)
08/20/2026 12:52	6.0	0.0100	4.6	0.0100	N	0.8	Northwest Location (PM10; VOC)	Southeast (PM10; VOC)
08/20/2026 12:53	6.4	0.0100	4.5	0.0100	N	0.8	Northwest Location (PM10; VOC)	Southeast (PM10; VOC)
08/20/2026 12:54	9.1	0.0100	4.8	0.0100	N	0.9	Northwest Location (PM10; VOC)	Southeast (PM10; VOC)
08/20/2026 12:55	7.8	0.0100	4.9	0.0100	NNW	0.3	Northwest Location (PM10; VOC)	Southeast (PM10; VOC)
08/20/2026 12:56	7.6	0.0100	4.9	0.0100	N	1.0	Northwest Location (PM10; VOC)	Southeast (PM10; VOC)
08/20/2026 12:57	6.9	0.0100	4.6	0.0100	NNW	0.6	Northwest Location (PM10; VOC)	Southeast (PM10; VOC)
08/20/2026 12:58	6.5	0.0100	4.5	0.0100	NNW	0.6	Northwest Location (PM10; VOC)	Southeast (PM10; VOC)
08/20/2026 12:59	6.1	0.0100	4.5	0.0100	N	0.6	Northwest Location (PM10; VOC)	Southeast (PM10; VOC)
08/20/2026 13:00	6.7	0.0100	4.2	0.0100	NNW	0.6	Northwest Location (PM10; VOC)	Southeast (PM10; VOC)
08/20/2026 13:01	6.2	0.0100	4.3	0.0100	NNW	0.7	Northwest Location (PM10; VOC)	Southeast (PM10; VOC)
08/20/2026 13:02	5.8	0.0100	4.2	0.0100	W	0.7	Northwest Location (PM10; VOC)	Southeast (PM10; VOC)
08/20/2026 13:03	5.5	0.0100	4.2	0.0100	N	0.8	Northwest Location (PM10; VOC)	Southeast (PM10; VOC)
08/20/2026 13:04	5.4	0.0100	4.1	0.0100	N	0.8	Northwest Location (PM10; VOC)	Southeast (PM10; VOC)

Date/Time	Northwest Location PM10 (µg/m³)	Northwest Location VOC (ppm)	Southeast PM10 (µg/m³)	Southeast VOC (ppm)	Wind Direction	Wind Speed	Upwind	Downwind
08/20/2026 13:05	5.2	0.0100	4.2	0.0100	NNW	0.5	Northwest Location (PM10; VOC)	Southeast (PM10; VOC)
08/20/2026 13:06	6.1	0.0100	4.2	0.0100	NNW	0.2	Northwest Location (PM10; VOC)	Southeast (PM10; VOC)
08/20/2026 13:07	6.0	0.0100	4.8	0.0100	N	0.5	Northwest Location (PM10; VOC)	Southeast (PM10; VOC)
08/20/2026 13:08	6.8	0.0100	4.7	0.0100	NNW	0.7	Northwest Location (PM10; VOC)	Southeast (PM10; VOC)
08/20/2026 13:09	5.6	0.0100	4.6	0.0100	NNW	0.8	Northwest Location (PM10; VOC)	Southeast (PM10; VOC)
08/20/2026 13:10	5.1	0.0100	4.7	0.0200	NW	0.3	Northwest Location (PM10; VOC)	Southeast (PM10; VOC)
08/20/2026 13:11	5.7	0.0100	5.0	0.0200	NW	0.2	Northwest Location (PM10; VOC)	Southeast (PM10; VOC)
08/20/2026 13:12	6.0	0.0100	4.6	0.0200	NNW	0.7	Northwest Location (PM10; VOC)	Southeast (PM10; VOC)
08/20/2026 13:13	5.8	0.0100	4.4	0.0100	NW	0.9	Northwest Location (PM10; VOC)	Southeast (PM10; VOC)
08/20/2026 13:14	5.4	0.0100	4.1	0.0100	NNW	0.5	Northwest Location (PM10; VOC)	Southeast (PM10; VOC)
08/20/2026 13:15	5.7	0.0100	4.4	0.0100	N	1.2	Northwest Location (PM10; VOC)	Southeast (PM10; VOC)
08/20/2026 13:16	5.4	0.0100	4.5	0.0100	N	0.8	Northwest Location (PM10; VOC)	Southeast (PM10; VOC)
08/20/2026 13:17	5.9	0.0100	4.2	0.0100	NNW	0.9	Northwest Location (PM10; VOC)	Southeast (PM10; VOC)
08/20/2026 13:18	5.3	0.0100	6.9	0.0100	NNW	0.9	Northwest Location (PM10; VOC)	Southeast (PM10; VOC)
08/20/2026 13:19	6.8	0.0100	63.3	0.0100	NNW	0.6	Northwest Location (PM10; VOC)	Southeast (PM10; VOC)
08/20/2026 13:20	7.6	0.0100	141.9	0.0100	NW	0.7	Northwest Location (PM10; VOC)	Southeast (PM10; VOC)
08/20/2026 13:21	6.8	0.0100	65.2	0.0100	NNE	0.4	Northwest Location (PM10; VOC)	Southeast (PM10; VOC)
08/20/2026 13:22	5.9	0.0100	48.2	0.0100	NNW	0.6	Northwest Location (PM10; VOC)	Southeast (PM10; VOC)
08/20/2026 13:23	7.3	0.0100	83.6	0.0100	NW	0.5	Northwest Location (PM10; VOC)	Southeast (PM10; VOC)
08/20/2026 13:24	6.9	0.0100	27.2	0.0100	NNW	0.5	Northwest Location (PM10; VOC)	Southeast (PM10; VOC)

Date/Time	Northwest Location PM10 (µg/m³)	Northwest Location VOC (ppm)	Southeast PM10 (µg/m³)	Southeast VOC (ppm)	Wind Direction	Wind Speed	Upwind	Downwind
08/20/2026 13:25	6.6	0.0100	11.2	0.0100	N	0.7	Northwest Location (PM10; VOC)	Southeast (PM10; VOC)
08/20/2026 13:26	6.2	0.0100	27.1	0.0100	NNW	0.6	Northwest Location (PM10; VOC)	Southeast (PM10; VOC)
08/20/2026 13:27	10.1	0.0100	41.4	0.0100	NNW	0.7	Northwest Location (PM10; VOC)	Southeast (PM10; VOC)
08/20/2026 13:28	6.4	0.0100	20.8	0.0100	N	1.1	Northwest Location (PM10; VOC)	Southeast (PM10; VOC)
08/20/2026 13:29	6.1	0.0100	43.3	0.0200	NNW	0.4	Northwest Location (PM10; VOC)	Southeast (PM10; VOC)
08/20/2026 13:30	6.4	0.0100	123.9	0.0200	NNW	0.8	Northwest Location (PM10; VOC)	Southeast (PM10; VOC)
08/20/2026 13:31	8.0	0.0100	47.7	0.0200	NNW	0.3	Northwest Location (PM10; VOC)	Southeast (PM10; VOC)
08/20/2026 13:32	7.2	0.0100	24.3	0.0200	NNW	0.6	Northwest Location (PM10; VOC)	Southeast (PM10; VOC)
08/20/2026 13:33	5.9	0.0100	47.9	0.0200	N	0.6	Northwest Location (PM10; VOC)	Southeast (PM10; VOC)
08/20/2026 13:34	6.9	0.0100	86.6	0.0200	N	0.4	Northwest Location (PM10; VOC)	Southeast (PM10; VOC)
08/20/2026 13:35	7.9	0.0100	49.1	0.0200	NW	0.6	Northwest Location (PM10; VOC)	Southeast (PM10; VOC)
08/20/2026 13:36	7.8	0.0100	11.5	0.0200	NW	0.7	Northwest Location (PM10; VOC)	Southeast (PM10; VOC)
08/20/2026 13:37	5.9	0.0100	12.6	0.0100	WNW	0.4	Northwest Location (PM10; VOC)	Southeast (PM10; VOC)
08/20/2026 13:38	6.0	0.0100	9.4	0.0100	NNW	0.4	Northwest Location (PM10; VOC)	Southeast (PM10; VOC)
08/20/2026 13:39	6.9	0.0100	10.8	0.0200	NNW	0.6	Northwest Location (PM10; VOC)	Southeast (PM10; VOC)
08/20/2026 13:40	8.5	0.0100	10.0	0.0100	N	0.8	Northwest Location (PM10; VOC)	Southeast (PM10; VOC)
08/20/2026 13:41	8.6	0.0100	9.5	0.0100	N	0.4	Northwest Location (PM10; VOC)	Southeast (PM10; VOC)
08/20/2026 13:42	7.9	0.0100	11.2	0.0100	NNW	0.4	Northwest Location (PM10; VOC)	Southeast (PM10; VOC)
08/20/2026 13:43	7.3	0.0100	9.3	0.0200	NNW	0.3	Northwest Location (PM10; VOC)	Southeast (PM10; VOC)
08/20/2026 13:44	7.4	0.0100	8.1	0.0200	NW	0.5	Northwest Location (PM10; VOC)	Southeast (PM10; VOC)

Date/Time	Northwest Location PM10 (µg/m³)	Northwest Location VOC (ppm)	Southeast PM10 (µg/m³)	Southeast VOC (ppm)	Wind Direction	Wind Speed	Upwind	Downwind
08/20/2026 13:45	8.4	0.0100	8.9	0.0100	N	0.5	Northwest Location (PM10; VOC)	Southeast (PM10; VOC)
08/20/2026 13:46	13.8	0.0100	16.6	0.0100	NNW	0.4	Northwest Location (PM10; VOC)	Southeast (PM10; VOC)
08/20/2026 13:47	9.3	0.0100	75.7	0.0100	NNW	0.5	Northwest Location (PM10; VOC)	Southeast (PM10; VOC)
08/20/2026 13:48	9.8	0.0100	20.1	0.0100	NW	0.5	Northwest Location (PM10; VOC)	Southeast (PM10; VOC)
08/20/2026 13:49	7.4	0.0100	13.0	0.0100	N	1.2	Northwest Location (PM10; VOC)	Southeast (PM10; VOC)
08/20/2026 13:50	7.0	0.0100	20.3	0.0100	N	1.2	Northwest Location (PM10; VOC)	Southeast (PM10; VOC)
08/20/2026 13:51	6.6	0.0100	78.8	0.0100	N	0.7	Northwest Location (PM10; VOC)	Southeast (PM10; VOC)
08/20/2026 13:52	6.4	0.0200	65.0	0.0100	NNW	0.6	Northwest Location (PM10; VOC)	Southeast (PM10; VOC)
08/20/2026 13:53	6.4	0.0100	16.7	0.0200	WNW	0.4	Northwest Location (PM10; VOC)	Southeast (PM10; VOC)
08/20/2026 13:54	6.4	0.0100	7.9	0.0200	WSW	0.4	Northwest Location (PM10; VOC)	Southeast (PM10; VOC)
08/20/2026 13:55	6.2	0.0100	7.2	0.0200	NNW	1.0	Northwest Location (PM10; VOC)	Southeast (PM10; VOC)
08/20/2026 13:56	6.3	0.0100	8.1	0.0200	NW	0.6	Northwest Location (PM10; VOC)	Southeast (PM10; VOC)
08/20/2026 13:57	6.5	0.0100	7.4	0.0200	N	0.6	Northwest Location (PM10; VOC)	Southeast (PM10; VOC)
08/20/2026 13:58	7.0	0.0100	6.6	0.0100	NNW	0.7	Northwest Location (PM10; VOC)	Southeast (PM10; VOC)
08/20/2026 13:59	7.0	0.0100	6.6	0.0100	NNW	0.8	Northwest Location (PM10; VOC)	Southeast (PM10; VOC)
08/20/2026 14:00	7.3	0.0100	7.4	0.0100	N	0.8	Northwest Location (PM10; VOC)	Southeast (PM10; VOC)
08/20/2026 14:01	8.0	0.0100	8.9	0.0100	NW	0.5	Northwest Location (PM10; VOC)	Southeast (PM10; VOC)
08/20/2026 14:02	7.3	0.0100	10.4	0.0100	NNW	0.7	Northwest Location (PM10; VOC)	Southeast (PM10; VOC)
08/20/2026 14:03	7.1	0.0100	8.8	0.0200	NNW	0.8	Northwest Location (PM10; VOC)	Southeast (PM10; VOC)
08/20/2026 14:04	7.6	0.0100	7.5	0.0100	NNW	1.0	Northwest Location (PM10; VOC)	Southeast (PM10; VOC)

Date/Time	Northwest Location PM10 (µg/m³)	Northwest Location VOC (ppm)	Southeast PM10 (µg/m³)	Southeast VOC (ppm)	Wind Direction	Wind Speed	Upwind	Downwind
08/20/2026 14:05	7.5	0.0100	7.0	0.0100	NNW	0.9	Northwest Location (PM10; VOC)	Southeast (PM10; VOC)
08/20/2026 14:06	6.6	0.0100	7.1	0.0100	NNW	0.8	Northwest Location (PM10; VOC)	Southeast (PM10; VOC)
08/20/2026 14:07	7.1	0.0100	7.7	0.0100	N	1.2	Northwest Location (PM10; VOC)	Southeast (PM10; VOC)
08/20/2026 14:08	9.5	0.0100	8.6	0.0100	NNW	0.5	Northwest Location (PM10; VOC)	Southeast (PM10; VOC)
08/20/2026 14:09	8.8	0.0100	8.1	0.0100	NNW	1.1	Northwest Location (PM10; VOC)	Southeast (PM10; VOC)
08/20/2026 14:10	6.9	0.0100	7.8	0.0100	NNW	1.0	Northwest Location (PM10; VOC)	Southeast (PM10; VOC)
08/20/2026 14:11	6.8	0.0100	8.4	0.0100	NNW	0.6	Northwest Location (PM10; VOC)	Southeast (PM10; VOC)
08/20/2026 14:12	7.1	0.0100	9.8	0.0100	N	0.9	Northwest Location (PM10; VOC)	Southeast (PM10; VOC)
08/20/2026 14:13	7.1	0.0100	8.0	0.0100	NW	0.6	Northwest Location (PM10; VOC)	Southeast (PM10; VOC)
08/20/2026 14:14	7.2	0.0100	7.9	0.0200	NNW	0.9	Northwest Location (PM10; VOC)	Southeast (PM10; VOC)
08/20/2026 14:15	7.1	0.0100	8.3	0.0200	NNW	1.0	Northwest Location (PM10; VOC)	Southeast (PM10; VOC)
08/20/2026 14:16	7.1	0.0100	8.9	0.0200	N	1.0	Northwest Location (PM10; VOC)	Southeast (PM10; VOC)
08/20/2026 14:17	6.9	0.0100	8.8	0.0100	NNW	1.0	Northwest Location (PM10; VOC)	Southeast (PM10; VOC)
08/20/2026 14:18	6.8	0.0100	9.2	0.0100	NNW	0.6	Northwest Location (PM10; VOC)	Southeast (PM10; VOC)
08/20/2026 14:19	7.2	0.0100	8.8	0.0100	NNW	1.0	Northwest Location (PM10; VOC)	Southeast (PM10; VOC)
08/20/2026 14:20	7.1	0.0100	8.7	0.0100	NNW	1.1	Northwest Location (PM10; VOC)	Southeast (PM10; VOC)
08/20/2026 14:21	7.1	0.0100	8.0	0.0100	N	1.4	Northwest Location (PM10; VOC)	Southeast (PM10; VOC)
08/20/2026 14:22	7.1	0.0100	7.9	0.0100	N	0.8	Northwest Location (PM10; VOC)	Southeast (PM10; VOC)
08/20/2026 14:23	7.1	0.0100	8.9	0.0100	N	1.2	Northwest Location (PM10; VOC)	Southeast (PM10; VOC)
08/20/2026 14:24	7.3	0.0100	9.5	0.0100	NNW	1.0	Northwest Location (PM10; VOC)	Southeast (PM10; VOC)

Date/Time	Northwest Location PM10 (µg/m³)	Northwest Location VOC (ppm)	Southeast PM10 (µg/m³)	Southeast VOC (ppm)	Wind Direction	Wind Speed	Upwind	Downwind
08/20/2026 14:25	7.2	0.0100	6.5	0.0100	N	0.9	Northwest Location (PM10; VOC)	Southeast (PM10; VOC)
08/20/2026 14:26	7.9	0.0100	9.7	0.0100	NNW	0.7	Northwest Location (PM10; VOC)	Southeast (PM10; VOC)
08/20/2026 14:27	7.8	0.0100	9.4	0.0100	N	1.1	Northwest Location (PM10; VOC)	Southeast (PM10; VOC)
08/20/2026 14:28	7.4	0.0100	6.9	0.0100	NNW	1.0	Northwest Location (PM10; VOC)	Southeast (PM10; VOC)
08/20/2026 14:29	7.5	0.0100	7.2	0.0100	N	1.1	Northwest Location (PM10; VOC)	Southeast (PM10; VOC)
08/20/2026 14:30	9.0	0.0100	7.7	0.0100	N	0.6	Northwest Location (PM10; VOC)	Southeast (PM10; VOC)
08/20/2026 14:31	8.6	0.0100	10.7	0.0100	NNW	0.6	Northwest Location (PM10; VOC)	Southeast (PM10; VOC)
08/20/2026 14:32	7.8	0.0100	11.2	0.0100	NW	0.6	Northwest Location (PM10; VOC)	Southeast (PM10; VOC)
08/20/2026 14:33	9.0	0.0100	8.8	0.0100	N	0.6	Northwest Location (PM10; VOC)	Southeast (PM10; VOC)
08/20/2026 14:34	8.0	0.0100	10.3	0.0100	NW	0.4	Northwest Location (PM10; VOC)	Southeast (PM10; VOC)
08/20/2026 14:35	7.5	0.0100	10.8	0.0100	NNW	0.4	Northwest Location (PM10; VOC)	Southeast (PM10; VOC)
08/20/2026 14:36	8.8	0.0100	10.8	0.0100	N	0.4	Northwest Location (PM10; VOC)	Southeast (PM10; VOC)
08/20/2026 14:37	7.7	0.0100	9.5	0.0100	NNW	0.4	Northwest Location (PM10; VOC)	Southeast (PM10; VOC)
08/20/2026 14:38	8.2	0.0100	9.7	0.0100	NNW	0.5	Northwest Location (PM10; VOC)	Southeast (PM10; VOC)
08/20/2026 14:39	7.6	0.0100	9.6	0.0100	N	0.6	Northwest Location (PM10; VOC)	Southeast (PM10; VOC)
08/20/2026 14:40	6.6	0.0100	9.0	0.0100	W	0.7	Northwest Location (PM10; VOC)	Southeast (PM10; VOC)
08/20/2026 14:41	6.6	0.0100	7.6	0.0100	NNW	0.4	Northwest Location (PM10; VOC)	Southeast (PM10; VOC)
08/20/2026 14:42	6.9	0.0100	8.3	0.0100	NNW	0.7	Northwest Location (PM10; VOC)	Southeast (PM10; VOC)
08/20/2026 14:43	7.7	0.0100	8.9	0.0100	NW	0.4	Northwest Location (PM10; VOC)	Southeast (PM10; VOC)
08/20/2026 14:44	7.0	0.0100	8.6	0.0100	N	0.7	Northwest Location (PM10; VOC)	Southeast (PM10; VOC)

Date/Time	Northwest Location PM10 (µg/m³)	Northwest Location VOC (ppm)	Southeast PM10 (µg/m³)	Southeast VOC (ppm)	Wind Direction	Wind Speed	Upwind	Downwind
08/20/2026 14:45	6.8	0.0100	7.5	0.0100	NNW	0.8	Northwest Location (PM10; VOC)	Southeast (PM10; VOC)
08/20/2026 14:46	7.3	0.0100	7.6	0.0100	NNW	0.5	Northwest Location (PM10; VOC)	Southeast (PM10; VOC)
08/20/2026 14:47	7.0	0.0100	9.1	0.0100	NW	0.5	Northwest Location (PM10; VOC)	Southeast (PM10; VOC)
08/20/2026 14:48	6.3	0.0100	8.4	0.0100	NNW	0.5	Northwest Location (PM10; VOC)	Southeast (PM10; VOC)
08/20/2026 14:49	6.0	0.0100	8.8	0.0100	NW	0.7	Northwest Location (PM10; VOC)	Southeast (PM10; VOC)
08/20/2026 14:50	5.9	0.0100	8.0	0.0100	NNW	0.8	Northwest Location (PM10; VOC)	Southeast (PM10; VOC)
08/20/2026 14:51	5.9	0.0100	8.1	0.0100	NNW	0.6	Northwest Location (PM10; VOC)	Southeast (PM10; VOC)
08/20/2026 14:52	5.8	0.0100						
08/20/2026 14:53	5.9	0.0100						

LANGAN

SITE OBSERVATION REPORT

PROJECT No.: 170933501	**CLIENT:**	**DATE:**	Friday, August 21, 2026
PROJECT: 21 Denton Place	2123 Denton LLC Brooklyn, NY 11203	**WEATHER:**	Partially Cloudy, 62.6 – 80.1 ^{0}F Wind: WNW @ 0.3 –3.5 mph
LOCATION: Brooklyn, New York		**TIME:**	7:00 am – 5:00 PM
NYSDEC SITE ID: 224133		**MONITOR:**	Jenny Samuel

EQUIPMENT:
COMACCHIO MC-15 HT
CAT 314E
Geoprobe 6011DT
Ingersoll Rand 185

PRESENT AT SITE:
Langan: Jenny Samuel
B. Contracting Group: Diego Miguel Jarroo
Visitors: Aaron Schmidt (WSP)

OBSERVATIONS, DISCUSSIONS, TEST RESULTS, ETC.:

Langan observed and documented air quality throughout drilling operations and groundwater amendment injections. Work performed is in accordance with the Interim Remedial Measures Work Plan as approved by the New York State Department of Environmental Conservation (NYSDEC) approval letter dated June 10, 2026.

Site Activities

- B. Contracting Group purged piles of water to measure depth for grout/concrete work.
- B. Contracting Group mixed concrete on site and filled piles.

Material Tracking

- No materials imported/exported

Cc:	D. Winslow, B. Parekh, M. Del Balzo, M. Heye	By:	Jenny Samuel **Langan, D.P.C.**

CAMP Activities

- Langan performed community air monitoring at the perimeter of the site at one upwind and one downwind location during ground-intrusive work. Implementation of the Community Air Monitoring Plan (CAMP) included air monitoring for particulate matter for particulates less than 10 µm in diameter (PM10) and VOCs. No VOCs or particulates exceeded the action levels established in the site-specific CAMP.
- Fugitive dust and odors were not observed leaving the site.

Cc:	D. Winslow, B. Parekh, M. Del Balzo, M. Heye	By:	Jenny Samuel **Langan, D.P.C.**

Site Photographs



Photo 1: B. Contracting Group filling piles with concrete mix.



Photo 2: B. Contracting Group mixing concrete on site.

Cc:	D. Winslow, B. Parekh, M. Del Balzo, M. Heye	By:	Jenny Samuel
			Langan, D.P.C.

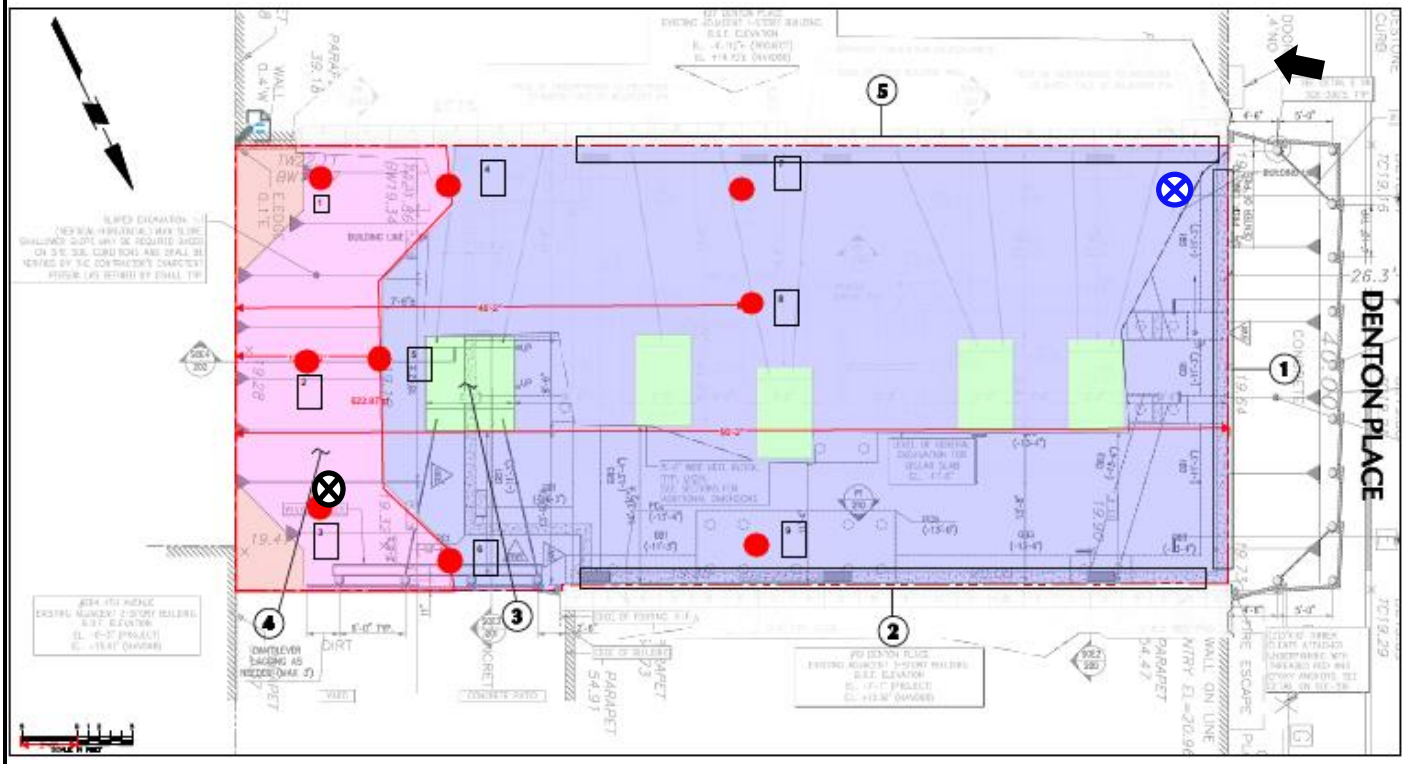

Legend:

Upwind CAMP Station

Downwind CAMP Station

Prevailing Wind Direction

Cc:	D. Winslow, B. Parekh, M. Del Balzo, M. Heye	By:	Jenny Samuel
			Langan, D.P.C.



Cc:	D. Winslow, B. Parekh, M. Del Balzo, M. Heye	By:	Jenny Samuel
			Langan, D.P.C.

LANGAN	Site Contribution v7.1.26 Report	170933501 - 21 Denton Pl - SQ-73246	
		Report Period	
		From:	08/21/2026 07:00
		To:	08/21/2026 17:00
		PM10 Action Level:	150 µg/m³
		VOC Action Level:	5 ppm

Daily Environmental Summary	Temp (°F)	Relative Humidity (%)	Barometer (inHg)	Wind Speed (mph)	Prevailing Wind Direction
08/21/2026	62.6 - 80.1	60.2 - 98.5	30.1 - 31.0	0.3 - 3.5	WNW

Daily Monitoring Summary	PM10 (µg/m³)	Time	VOC (ppm)	Time
Min Contribution (15 min avg.) - 8/21/2026	0.0	07:06	0.0000	07:07
Max Contribution (15 min avg.) - 8/21/2026	4.9	15:22	0.0093	15:21
Daily Avg. Contribution (15 min avg.) - 8/21/2026	0.2	-	0.0021	-

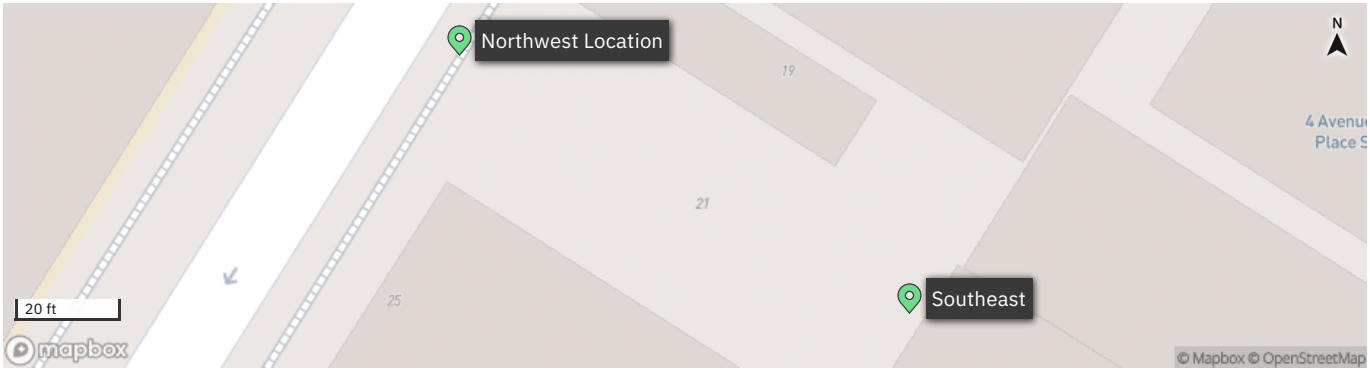

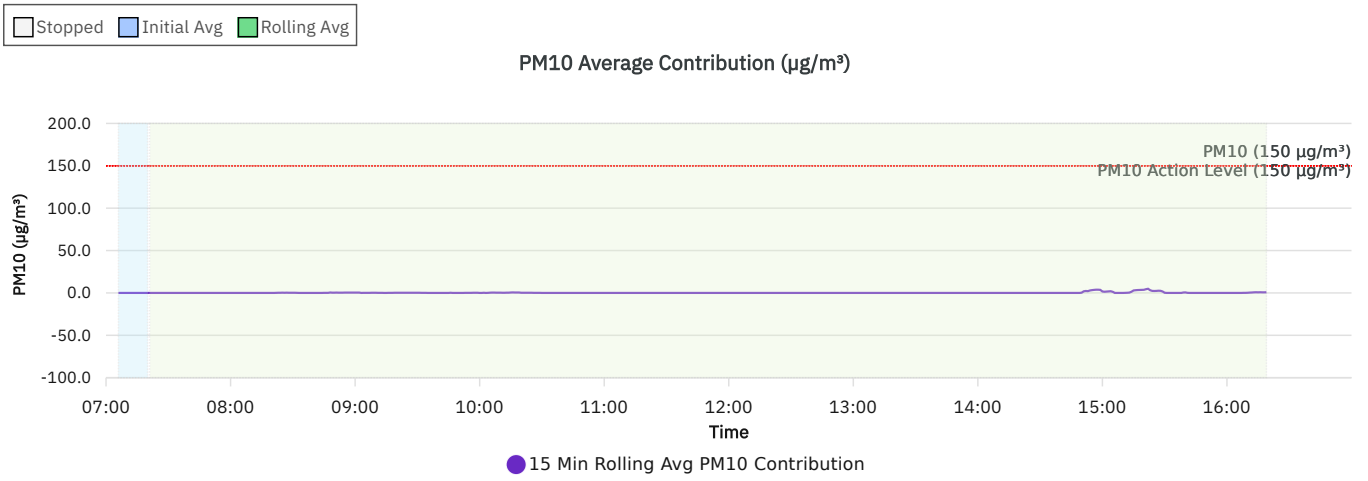

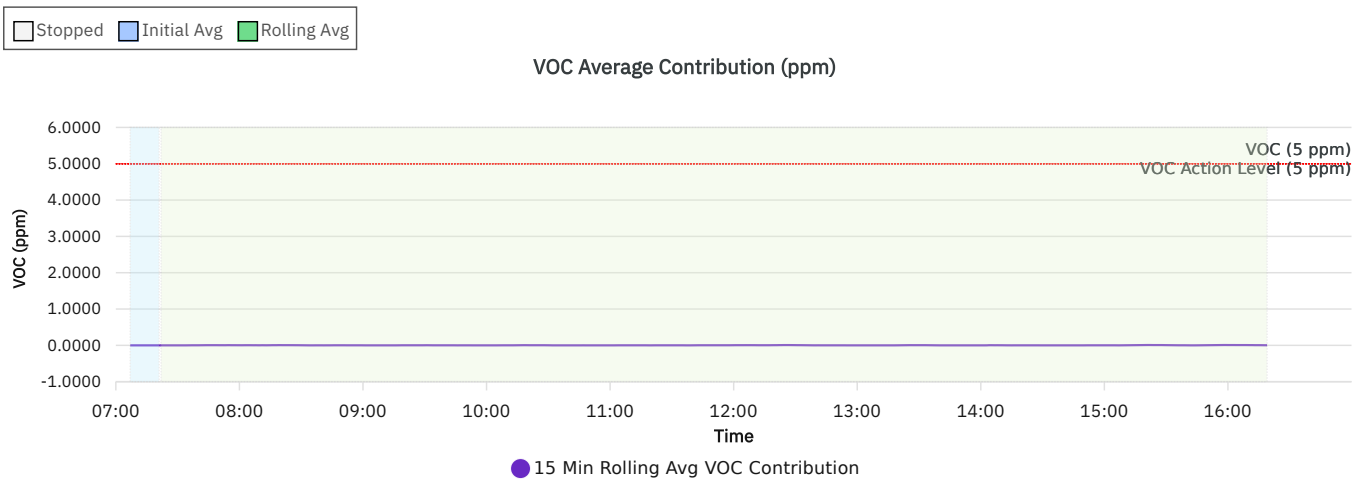

Wind rose (mph)

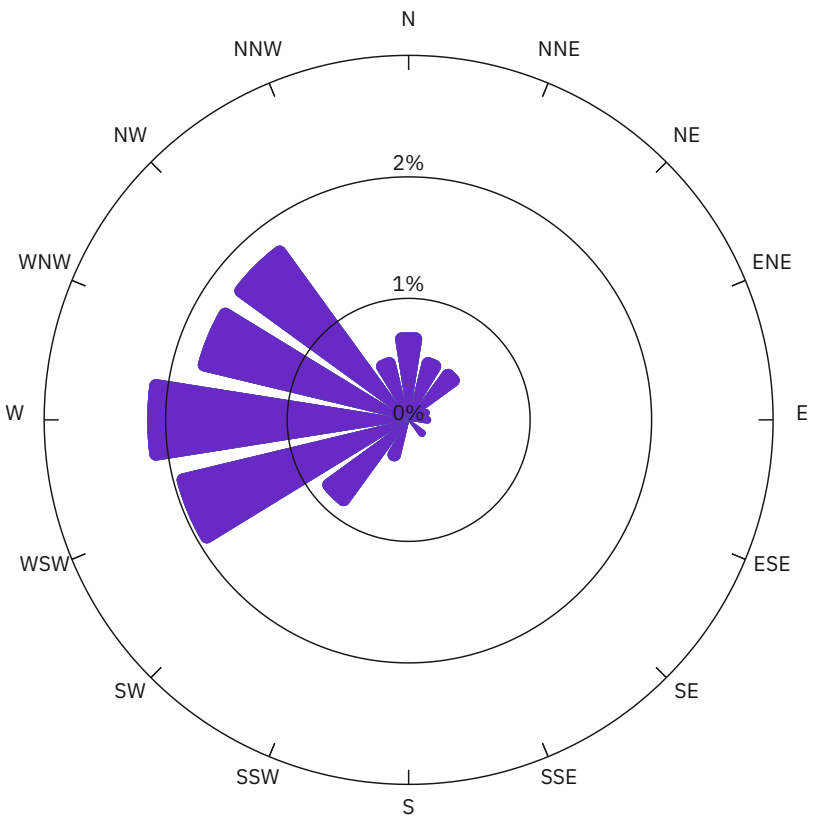

WS (mph)	Time
< 2	11.8%
2-4	0.0%
4-6	0.0%
6-8	0.0%
>= 8	0.0%
calm	88.2%

Northwest Location

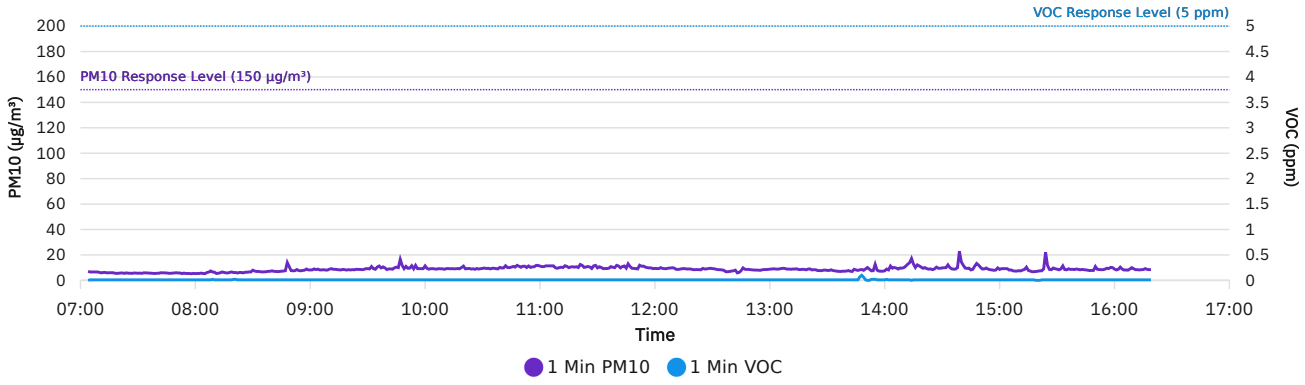

Southeast

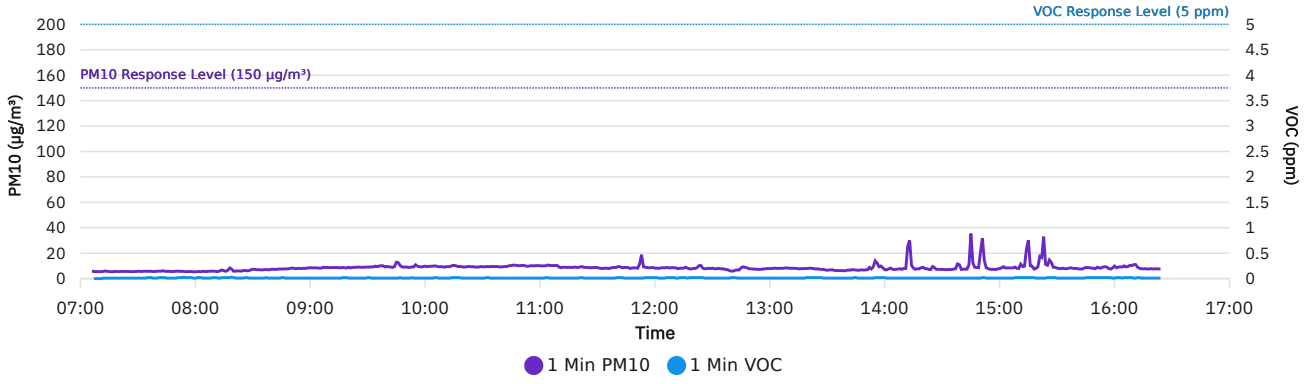

DER-10 Summary: 15 Min Rolling Avg Data

Date/Time	Average Upwind PM10 (µg/m³)	Average Downwind PM10 (µg/m³)	Average Contribution PM10 (µg/m³)	Average Upwind VOC (ppm)	Average Downwind VOC (ppm)	Average Contribution VOC (ppm)	Wind Speed	Wind Direction
8/21/2026 07:06	6.6	5.9	0.0				0.4	SW
8/21/2026 07:07	6.6	5.7	0.0	0.0100	0.0000	0.0000	0.7	WNW
8/21/2026 07:08	6.6	5.7	0.0	0.0100	0.0000	0.0000	0.7	WNW
8/21/2026 07:09	6.6	5.6	0.0	0.0100	0.0000	0.0000	0.7	WSW
8/21/2026 07:10	6.5	5.6	0.0	0.0100	0.0000	0.0000	0.6	N
8/21/2026 07:11	6.4	5.6	0.0	0.0100	0.0000	0.0000	0.6	SW
8/21/2026 07:12	6.4	5.6	0.0	0.0100	0.0017	0.0000	0.5	WNW
8/21/2026 07:13	6.4	5.6	0.0	0.0100	0.0029	0.0000	0.5	NNW
8/21/2026 07:14	6.3	5.7	0.0	0.0100	0.0038	0.0000	0.5	NW
8/21/2026 07:15	6.3	5.6	0.0	0.0100	0.0044	0.0000	0.5	SW
8/21/2026 07:16	6.2	5.6	0.0	0.0100	0.0050	0.0000	0.5	WNW
8/21/2026 07:17	6.2	5.6	0.0	0.0100	0.0055	0.0000	0.5	NNE
8/21/2026 07:18	6.2	5.6	0.0	0.0100	0.0058	0.0000	0.5	WSW
8/21/2026 07:19	6.1	5.6	0.0	0.0100	0.0062	0.0000	0.5	SW
8/21/2026 07:20	6.1	5.6	0.0	0.0100	0.0064	0.0000	0.5	W
8/21/2026 07:21	6.0	5.6	0.0	0.0100	0.0067	0.0000	0.5	W
8/21/2026 07:22	6.0	5.6	0.0	0.0100	0.0073	0.0000	0.5	W
8/21/2026 07:23	5.9	5.6	0.0	0.0100	0.0080	0.0000	0.5	WNW
8/21/2026 07:24	5.9	5.6	0.0	0.0100	0.0087	0.0000	0.4	WSW
8/21/2026 07:25	5.8	5.6	0.0	0.0100	0.0093	0.0000	0.5	W
8/21/2026 07:26	5.8	5.6	0.0	0.0100	0.0100	0.0000	0.5	W
8/21/2026 07:27	5.8	5.6	0.0	0.0100	0.0100	0.0000	0.5	WNW
8/21/2026 07:28	5.7	5.6	0.0	0.0100	0.0100	0.0000	0.5	W
8/21/2026 07:29	5.7	5.6	0.0	0.0100	0.0100	0.0000	0.6	W
8/21/2026 07:30	5.7	5.6	0.0	0.0100	0.0100	0.0000	0.5	SE
8/21/2026 07:31	5.7	5.6	0.0	0.0100	0.0100	0.0000	0.5	NNW
8/21/2026 07:32	5.7	5.6	0.0	0.0100	0.0100	0.0000	0.5	NW
8/21/2026 07:33	5.7	5.6	0.0	0.0100	0.0100	0.0000	0.5	W
8/21/2026 07:34	5.7	5.6	0.0	0.0100	0.0100	0.0000	0.5	W
8/21/2026 07:35	5.7	5.6	0.0	0.0100	0.0107	0.0007	0.5	W
8/21/2026 07:36	5.7	5.6	0.0	0.0100	0.0113	0.0013	0.5	WNW

Date/Time	Average Upwind PM10 (µg/m³)	Average Downwind PM10 (µg/m³)	Average Contribution PM10 (µg/m³)	Average Upwind VOC (ppm)	Average Downwind VOC (ppm)	Average Contribution VOC (ppm)	Wind Speed	Wind Direction
8/21/2026 07:37	5.7	5.6	0.0	0.0100	0.0120	0.0020	0.6	WNW
8/21/2026 07:38	5.7	5.6	0.0	0.0100	0.0120	0.0020	0.6	NW
8/21/2026 07:39	5.7	5.6	0.0	0.0100	0.0120	0.0020	0.6	W
8/21/2026 07:40	5.7	5.7	0.0	0.0100	0.0120	0.0020	0.6	WNW
8/21/2026 07:41	5.7	5.7	0.0	0.0100	0.0127	0.0027	0.5	W
8/21/2026 07:42	5.7	5.7	0.0	0.0100	0.0133	0.0033	0.5	W
8/21/2026 07:43	5.7	5.7	0.0	0.0100	0.0140	0.0040	0.5	WNW
8/21/2026 07:44	5.7	5.8	0.0	0.0100	0.0147	0.0047	0.5	WSW
8/21/2026 07:45	5.7	5.8	0.0	0.0100	0.0147	0.0047	0.5	WSW
8/21/2026 07:46	5.7	5.8	0.0	0.0100	0.0147	0.0047	0.5	NE
8/21/2026 07:47	5.7	5.8	0.0	0.0100	0.0147	0.0047	0.5	WSW
8/21/2026 07:48	5.7	5.7	0.0	0.0100	0.0147	0.0047	0.5	WNW
8/21/2026 07:49	5.7	5.7	0.0	0.0100	0.0147	0.0047	0.5	WSW
8/21/2026 07:50	5.7	5.7	0.0	0.0100	0.0140	0.0040	0.4	WNW
8/21/2026 07:51	5.7	5.8	0.0	0.0100	0.0140	0.0040	0.4	W
8/21/2026 07:52	5.7	5.8	0.0	0.0100	0.0140	0.0040	0.4	WSW
8/21/2026 07:53	5.7	5.7	0.0	0.0107	0.0140	0.0033	0.3	NE
8/21/2026 07:54	5.8	5.7	0.0	0.0107	0.0153	0.0047	0.3	NNE
8/21/2026 07:55	5.8	5.7	0.0	0.0107	0.0160	0.0053	0.3	SW
8/21/2026 07:56	5.7	5.7	0.0	0.0113	0.0153	0.0040	0.2	E
8/21/2026 07:57	5.7	5.7	0.0	0.0113	0.0153	0.0040	0.2	WSW
8/21/2026 07:58	5.7	5.6	0.0	0.0113	0.0153	0.0040	0.3	WNW
8/21/2026 07:59	5.6	5.6	0.0	0.0113	0.0147	0.0033	0.3	NW
8/21/2026 08:00	5.6	5.6	0.0	0.0113	0.0147	0.0033	0.3	N
8/21/2026 08:01	5.6	5.6	0.0	0.0120	0.0147	0.0027	0.3	SSE
8/21/2026 08:02	5.6	5.6	0.0	0.0120	0.0153	0.0033	0.3	W
8/21/2026 08:03	5.6	5.6	0.0	0.0120	0.0160	0.0040	0.3	WNW
8/21/2026 08:04	5.6	5.5	0.0	0.0120	0.0160	0.0040	0.3	NE
8/21/2026 08:05	5.5	5.5	0.0	0.0120	0.0160	0.0040	0.3	NW
8/21/2026 08:06	5.5	5.5	0.0	0.0120	0.0153	0.0033	0.3	WSW
8/21/2026 08:07	5.6	5.5	0.0	0.0120	0.0147	0.0027	0.3	WNW

Date/Time	Average Upwind PM10 (µg/m³)	Average Downwind PM10 (µg/m³)	Average Contribution PM10 (µg/m³)	Average Upwind VOC (ppm)	Average Downwind VOC (ppm)	Average Contribution VOC (ppm)	Wind Speed	Wind Direction
8/21/2026 08:08	5.7	5.5	0.0	0.0113	0.0147	0.0033	0.3	W
8/21/2026 08:09	5.8	5.5	0.0	0.0120	0.0140	0.0020	0.3	NNW
8/21/2026 08:10	5.8	5.6	0.0	0.0120	0.0140	0.0020	0.3	NNW
8/21/2026 08:11	5.8	5.6	0.0	0.0113	0.0147	0.0033	0.4	WNW
8/21/2026 08:12	5.8	5.6	0.0	0.0113	0.0140	0.0027	0.4	NW
8/21/2026 08:13	5.9	5.6	0.0	0.0113	0.0133	0.0020	0.3	SW
8/21/2026 08:14	6.0	5.7	0.0	0.0113	0.0140	0.0027	0.3	SSW
8/21/2026 08:15	6.0	5.8	0.0	0.0113	0.0147	0.0033	0.3	NNW
8/21/2026 08:16	6.0	5.8	0.0	0.0107	0.0153	0.0047	0.3	W
8/21/2026 08:17	6.1	5.9	0.0	0.0107	0.0153	0.0047	0.3	W
8/21/2026 08:18	6.1	6.1	0.0	0.0107	0.0153	0.0047	0.3	NW
8/21/2026 08:19	6.2	6.2	0.0	0.0107	0.0167	0.0060	0.3	WSW
8/21/2026 08:20	6.2	6.2	0.0	0.0113	0.0173	0.0060	0.3	WSW
8/21/2026 08:21	6.2	6.2	0.0	0.0120	0.0173	0.0053	0.3	W
8/21/2026 08:22	6.2	6.3	0.1	0.0120	0.0173	0.0053	0.3	NNW
8/21/2026 08:23	6.1	6.3	0.2	0.0120	0.0173	0.0053	0.3	WNW
8/21/2026 08:24	6.1	6.3	0.2	0.0113	0.0167	0.0053	0.3	WNW
8/21/2026 08:25	6.1	6.3	0.3	0.0113	0.0160	0.0047	0.4	WNW
8/21/2026 08:26	6.1	6.4	0.2	0.0113	0.0160	0.0047	0.4	SW
8/21/2026 08:27	6.2	6.4	0.3	0.0120	0.0160	0.0040	0.3	ENE
8/21/2026 08:28	6.2	6.4	0.2	0.0120	0.0160	0.0040	0.4	W
8/21/2026 08:29	6.2	6.4	0.2	0.0120	0.0153	0.0033	0.4	SW
8/21/2026 08:30	6.3	6.5	0.2	0.0120	0.0147	0.0027	0.4	N
8/21/2026 08:31	6.4	6.6	0.2	0.0120	0.0140	0.0020	0.4	W
8/21/2026 08:32	6.5	6.6	0.1	0.0120	0.0133	0.0013	0.4	W
8/21/2026 08:33	6.5	6.5	0.0	0.0120	0.0127	0.0007	0.4	SW
8/21/2026 08:34	6.6	6.5	0.0	0.0120	0.0113	0.0000	0.4	N
8/21/2026 08:35	6.6	6.6	0.0	0.0113	0.0107	0.0000	0.4	N
8/21/2026 08:36	6.6	6.6	0.0	0.0107	0.0107	0.0000	0.3	NNE
8/21/2026 08:37	6.7	6.7	0.0	0.0107	0.0113	0.0007	0.4	W
8/21/2026 08:38	6.8	6.8	0.0	0.0107	0.0113	0.0007	0.4	WNW

Date/Time	Average Upwind PM10 (µg/m³)	Average Downwind PM10 (µg/m³)	Average Contribution PM10 (µg/m³)	Average Upwind VOC (ppm)	Average Downwind VOC (ppm)	Average Contribution VOC (ppm)	Wind Speed	Wind Direction
8/21/2026 08:39	6.8	6.8	0.0	0.0107	0.0113	0.0007	0.4	NW
8/21/2026 08:40	6.9	6.9	0.0	0.0107	0.0113	0.0007	0.5	NW
8/21/2026 08:41	7.0	7.0	0.0	0.0107	0.0107	0.0000	0.5	WNW
8/21/2026 08:42	7.0	7.0	0.0	0.0100	0.0107	0.0007	0.6	W
8/21/2026 08:43	7.1	7.1	0.0	0.0100	0.0107	0.0007	0.6	NNW
8/21/2026 08:44	7.1	7.1	0.0	0.0100	0.0107	0.0007	0.6	NE
8/21/2026 08:45	7.1	7.1	0.1	0.0100	0.0113	0.0013	0.6	NW
8/21/2026 08:46	7.1	7.2	0.1	0.0100	0.0120	0.0020	0.6	NNW
8/21/2026 08:47	7.1	7.2	0.1	0.0100	0.0120	0.0020	0.6	NW
8/21/2026 08:48	7.2	7.7	0.5	0.0100	0.0120	0.0020	0.6	S
8/21/2026 08:49	7.4	7.7	0.3	0.0100	0.0120	0.0020	0.6	N
8/21/2026 08:50	7.5	7.8	0.3	0.0100	0.0120	0.0020	0.6	N
8/21/2026 08:51	7.5	7.9	0.4	0.0100	0.0120	0.0020	0.6	NNE
8/21/2026 08:52	7.6	7.9	0.3	0.0100	0.0113	0.0013	0.6	NNE
8/21/2026 08:53	7.7	8.0	0.3	0.0100	0.0113	0.0013	0.6	WSW
8/21/2026 08:54	7.7	8.1	0.3	0.0100	0.0113	0.0013	0.6	WNW
8/21/2026 08:55	7.7	8.1	0.4	0.0100	0.0113	0.0013	0.6	N
8/21/2026 08:56	7.8	8.2	0.4	0.0100	0.0113	0.0013	0.5	NNW
8/21/2026 08:57	7.8	8.2	0.4	0.0100	0.0113	0.0013	0.6	NW
8/21/2026 08:58	7.9	8.3	0.4	0.0100	0.0113	0.0013	0.5	ENE
8/21/2026 08:59	8.0	8.4	0.4	0.0100	0.0113	0.0013	0.5	WNW
8/21/2026 09:00	8.0	8.4	0.4	0.0100	0.0107	0.0007	0.5	W
8/21/2026 09:01	8.1	8.5	0.4	0.0100	0.0100	0.0000	0.5	WSW
8/21/2026 09:02	8.2	8.6	0.4	0.0100	0.0100	0.0000	0.5	WSW
8/21/2026 09:03	8.2	8.2	0.0	0.0100	0.0100	0.0000	0.5	WNW
8/21/2026 09:04	8.1	8.2	0.1	0.0100	0.0100	0.0000	0.5	W
8/21/2026 09:05	8.1	8.2	0.1	0.0100	0.0100	0.0000	0.5	W
8/21/2026 09:06	8.2	8.2	0.1	0.0100	0.0100	0.0000	0.5	N
8/21/2026 09:07	8.2	8.3	0.1	0.0100	0.0100	0.0000	0.6	WNW
8/21/2026 09:08	8.2	8.4	0.2	0.0100	0.0100	0.0000	0.6	W
8/21/2026 09:09	8.2	8.4	0.2	0.0100	0.0100	0.0000	0.6	NNW

Date/Time	Average Upwind PM10 (µg/m³)	Average Downwind PM10 (µg/m³)	Average Contribution PM10 (µg/m³)	Average Upwind VOC (ppm)	Average Downwind VOC (ppm)	Average Contribution VOC (ppm)	Wind Speed	Wind Direction
8/21/2026 09:10	8.3	8.5	0.2	0.0100	0.0100	0.0000	0.6	W
8/21/2026 09:11	8.4	8.5	0.1	0.0100	0.0100	0.0000	0.6	NNE
8/21/2026 09:12	8.5	8.6	0.1	0.0100	0.0100	0.0000	0.5	W
8/21/2026 09:13	8.5	8.6	0.1	0.0100	0.0100	0.0000	0.6	S
8/21/2026 09:14	8.5	8.6	0.0	0.0100	0.0100	0.0000	0.5	NE
8/21/2026 09:15	8.5	8.6	0.0	0.0100	0.0100	0.0000	0.5	WSW
8/21/2026 09:16	8.5	8.6	0.1	0.0100	0.0100	0.0000	0.5	W
8/21/2026 09:17	8.5	8.6	0.1	0.0100	0.0107	0.0007	0.4	SW
8/21/2026 09:18	8.5	8.6	0.1	0.0100	0.0113	0.0013	0.4	WNW
8/21/2026 09:19	8.4	8.6	0.2	0.0100	0.0120	0.0020	0.4	NNW
8/21/2026 09:20	8.5	8.7	0.2	0.0100	0.0120	0.0020	0.4	NW
8/21/2026 09:21	8.5	8.7	0.2	0.0100	0.0120	0.0020	0.4	W
8/21/2026 09:22	8.5	8.6	0.2	0.0100	0.0120	0.0020	0.4	NW
8/21/2026 09:23	8.5	8.7	0.2	0.0100	0.0120	0.0020	0.4	N
8/21/2026 09:24	8.5	8.7	0.2	0.0100	0.0120	0.0020	0.4	WNW
8/21/2026 09:25	8.5	8.7	0.2	0.0100	0.0120	0.0020	0.4	WNW
8/21/2026 09:26	8.5	8.7	0.2	0.0100	0.0120	0.0020	0.3	E
8/21/2026 09:27	8.5	8.7	0.2	0.0100	0.0120	0.0020	0.3	SW
8/21/2026 09:28	8.5	8.7	0.2	0.0100	0.0120	0.0020	0.4	NNW
8/21/2026 09:29	8.5	8.7	0.2	0.0100	0.0120	0.0020	0.5	NW
8/21/2026 09:30	8.6	8.8	0.2	0.0100	0.0127	0.0027	0.5	WSW
8/21/2026 09:31	8.6	8.8	0.2	0.0100	0.0133	0.0033	0.5	SW
8/21/2026 09:32	8.8	8.9	0.1	0.0100	0.0127	0.0027	0.5	WSW
8/21/2026 09:33	8.8	8.9	0.1	0.0100	0.0120	0.0020	0.5	SW
8/21/2026 09:34	8.9	9.0	0.1	0.0100	0.0113	0.0013	0.5	WSW
8/21/2026 09:35	9.0	9.0	0.0	0.0100	0.0113	0.0013	0.5	NNW
8/21/2026 09:36	9.2	9.1	0.0	0.0100	0.0113	0.0013	0.5	WNW
8/21/2026 09:37	9.3	9.2	0.0	0.0100	0.0113	0.0013	0.5	N
8/21/2026 09:38	9.4	9.3	0.0	0.0100	0.0113	0.0013	0.5	WNW
8/21/2026 09:39	9.5	9.3	0.0	0.0100	0.0113	0.0013	0.5	SW
8/21/2026 09:40	9.5	9.3	0.0	0.0100	0.0113	0.0013	0.5	WNW

Date/Time	Average Upwind PM10 (µg/m³)	Average Downwind PM10 (µg/m³)	Average Contribution PM10 (µg/m³)	Average Upwind VOC (ppm)	Average Downwind VOC (ppm)	Average Contribution VOC (ppm)	Wind Speed	Wind Direction
8/21/2026 09:41	9.5	9.4	0.0	0.0100	0.0113	0.0013	0.6	WSW
8/21/2026 09:42	9.6	9.4	0.0	0.0100	0.0113	0.0013	0.5	SE
8/21/2026 09:43	9.6	9.4	0.0	0.0100	0.0113	0.0013	0.5	WNW
8/21/2026 09:44	9.6	9.4	0.0	0.0100	0.0113	0.0013	0.5	SSW
8/21/2026 09:45	9.7	9.7	0.0	0.0100	0.0107	0.0007	0.5	W
8/21/2026 09:46	9.7	9.9	0.2	0.0100	0.0100	0.0000	0.5	W
8/21/2026 09:47	10.1	10.0	0.0	0.0100	0.0107	0.0007	0.5	WSW
8/21/2026 09:48	10.1	10.2	0.0	0.0100	0.0107	0.0007	0.4	NE
8/21/2026 09:49	10.1	10.1	0.0	0.0100	0.0107	0.0007	0.4	SW
8/21/2026 09:50	10.2	10.1	0.0	0.0100	0.0107	0.0007	0.4	NW
8/21/2026 09:51	10.1	10.0	0.0	0.0100	0.0107	0.0007	0.4	NNW
8/21/2026 09:52	10.0	9.9	0.0	0.0100	0.0107	0.0007	0.4	NW
8/21/2026 09:53	9.9	10.0	0.1	0.0107	0.0107	0.0000	0.3	NNE
8/21/2026 09:54	9.9	10.0	0.1	0.0107	0.0107	0.0000	0.3	W
8/21/2026 09:55	10.1	10.2	0.1	0.0107	0.0107	0.0000	0.3	S
8/21/2026 09:56	10.1	10.2	0.1	0.0107	0.0107	0.0000	0.2	NW
8/21/2026 09:57	10.1	10.2	0.2	0.0107	0.0107	0.0000	0.4	WNW
8/21/2026 09:58	10.1	10.3	0.2	0.0107	0.0107	0.0000	0.3	N
8/21/2026 09:59	10.1	10.2	0.2	0.0107	0.0107	0.0000	0.4	NW
8/21/2026 10:00	10.2	10.0	0.0	0.0107	0.0107	0.0000	0.4	W
8/21/2026 10:01	10.1	9.8	0.0	0.0107	0.0107	0.0000	0.4	W
8/21/2026 10:02	9.6	9.8	0.2	0.0107	0.0100	0.0000	0.4	W
8/21/2026 10:03	9.6	9.6	0.0	0.0107	0.0100	0.0000	0.4	W
8/21/2026 10:04	9.6	9.7	0.1	0.0107	0.0100	0.0000	0.5	WNW
8/21/2026 10:05	9.5	9.8	0.3	0.0107	0.0107	0.0000	0.4	NW
8/21/2026 10:06	9.4	9.8	0.4	0.0107	0.0113	0.0007	0.4	NNE
8/21/2026 10:07	9.4	9.8	0.4	0.0107	0.0113	0.0007	0.4	NE
8/21/2026 10:08	9.4	9.7	0.3	0.0100	0.0113	0.0013	0.4	WNW
8/21/2026 10:09	9.4	9.7	0.3	0.0100	0.0113	0.0013	0.4	SW
8/21/2026 10:10	9.3	9.5	0.3	0.0100	0.0113	0.0013	0.4	WNW
8/21/2026 10:11	9.3	9.5	0.2	0.0100	0.0113	0.0013	0.4	N

Date/Time	Average Upwind PM10 (µg/m³)	Average Downwind PM10 (µg/m³)	Average Contribution PM10 (µg/m³)	Average Upwind VOC (ppm)	Average Downwind VOC (ppm)	Average Contribution VOC (ppm)	Wind Speed	Wind Direction
8/21/2026 10:12	9.3	9.5	0.2	0.0100	0.0113	0.0013	0.4	W
8/21/2026 10:13	9.3	9.5	0.3	0.0100	0.0113	0.0013	0.4	WNW
8/21/2026 10:14	9.3	9.6	0.3	0.0100	0.0120	0.0020	0.4	WSW
8/21/2026 10:15	9.1	9.6	0.5	0.0100	0.0127	0.0027	0.4	W
8/21/2026 10:16	9.1	9.7	0.6	0.0100	0.0133	0.0033	0.4	NNW
8/21/2026 10:17	9.1	9.7	0.5	0.0100	0.0140	0.0040	0.4	WSW
8/21/2026 10:18	9.1	9.7	0.5	0.0100	0.0147	0.0047	0.4	W
8/21/2026 10:19	9.2	9.6	0.5	0.0100	0.0147	0.0047	0.4	NNW
8/21/2026 10:20	9.3	9.6	0.2	0.0100	0.0140	0.0040	0.4	SW
8/21/2026 10:21	9.3	9.5	0.2	0.0100	0.0133	0.0033	0.5	NW
8/21/2026 10:22	9.3	9.5	0.2	0.0100	0.0133	0.0033	0.5	N
8/21/2026 10:23	9.4	9.5	0.2	0.0100	0.0133	0.0033	0.5	WNW
8/21/2026 10:24	9.3	9.5	0.2	0.0100	0.0133	0.0033	0.5	WNW
8/21/2026 10:25	9.4	9.6	0.2	0.0100	0.0133	0.0033	0.6	WNW
8/21/2026 10:26	9.4	9.5	0.1	0.0100	0.0133	0.0033	0.5	ENE
8/21/2026 10:27	9.4	9.5	0.1	0.0100	0.0133	0.0033	0.6	NW
8/21/2026 10:28	9.3	9.5	0.1	0.0100	0.0133	0.0033	0.6	NW
8/21/2026 10:29	9.3	9.4	0.1	0.0100	0.0127	0.0027	0.7	NNW
8/21/2026 10:30	9.4	9.3	0.0	0.0100	0.0120	0.0020	0.7	NNW
8/21/2026 10:31	9.4	9.3	0.0	0.0100	0.0113	0.0013	0.7	NNE
8/21/2026 10:32	9.4	9.3	0.0	0.0107	0.0107	0.0000	0.6	NE
8/21/2026 10:33	9.4	9.3	0.0	0.0107	0.0107	0.0000	0.6	WNW
8/21/2026 10:34	9.4	9.3	0.0	0.0107	0.0107	0.0000	0.6	WNW
8/21/2026 10:35	9.3	9.3	0.0	0.0107	0.0107	0.0000	0.7	WNW
8/21/2026 10:36	9.3	9.3	0.0	0.0107	0.0107	0.0000	0.6	WSW
8/21/2026 10:37	9.3	9.3	0.0	0.0107	0.0107	0.0000	0.7	W
8/21/2026 10:38	9.3	9.3	0.0	0.0107	0.0107	0.0000	0.7	WNW
8/21/2026 10:39	9.3	9.3	0.0	0.0107	0.0107	0.0000	0.7	N
8/21/2026 10:40	9.4	9.3	0.0	0.0107	0.0107	0.0000	0.7	NNW
8/21/2026 10:41	9.4	9.3	0.0	0.0107	0.0107	0.0000	0.7	NW
8/21/2026 10:42	9.6	9.4	0.0	0.0107	0.0107	0.0000	0.7	WSW

Date/Time	Average Upwind PM10 (µg/m³)	Average Downwind PM10 (µg/m³)	Average Contribution PM10 (µg/m³)	Average Upwind VOC (ppm)	Average Downwind VOC (ppm)	Average Contribution VOC (ppm)	Wind Speed	Wind Direction
8/21/2026 10:43	9.6	9.4	0.0	0.0107	0.0107	0.0000	0.6	NE
8/21/2026 10:44	9.7	9.5	0.0	0.0107	0.0107	0.0000	0.6	WSW
8/21/2026 10:45	9.8	9.5	0.0	0.0107	0.0107	0.0000	0.6	NNW
8/21/2026 10:46	9.8	9.6	0.0	0.0107	0.0107	0.0000	0.7	NW
8/21/2026 10:47	9.9	9.7	0.0	0.0100	0.0107	0.0007	0.7	NNW
8/21/2026 10:48	10.0	9.9	0.0	0.0100	0.0100	0.0000	0.6	SE
8/21/2026 10:49	10.1	9.9	0.0	0.0100	0.0100	0.0000	0.6	W
8/21/2026 10:50	10.1	10.0	0.0	0.0100	0.0100	0.0000	0.6	NNE
8/21/2026 10:51	10.3	10.0	0.0	0.0100	0.0100	0.0000	0.6	NW
8/21/2026 10:52	10.4	10.1	0.0	0.0100	0.0100	0.0000	0.6	NNW
8/21/2026 10:53	10.4	10.1	0.0	0.0100	0.0100	0.0000	0.5	NNW
8/21/2026 10:54	10.5	10.1	0.0	0.0100	0.0100	0.0000	0.5	NNE
8/21/2026 10:55	10.6	10.2	0.0	0.0100	0.0100	0.0000	0.5	NNE
8/21/2026 10:56	10.6	10.3	0.0	0.0100	0.0100	0.0000	0.4	SW
8/21/2026 10:57	10.5	10.3	0.0	0.0100	0.0100	0.0000	0.4	WSW
8/21/2026 10:58	10.7	10.3	0.0	0.0100	0.0100	0.0000	0.5	N
8/21/2026 10:59	10.8	10.3	0.0	0.0100	0.0100	0.0000	0.5	WNW
8/21/2026 11:00	10.8	10.3	0.0	0.0100	0.0100	0.0000	0.5	NW
8/21/2026 11:01	10.8	10.3	0.0	0.0100	0.0100	0.0000	0.4	SSW
8/21/2026 11:02	10.8	10.3	0.0	0.0100	0.0100	0.0000	0.4	WNW
8/21/2026 11:03	10.9	10.2	0.0	0.0100	0.0107	0.0007	0.5	NW
8/21/2026 11:04	10.9	10.2	0.0	0.0100	0.0113	0.0013	0.5	WSW
8/21/2026 11:05	11.0	10.2	0.0	0.0100	0.0113	0.0013	0.5	NW
8/21/2026 11:06	11.0	10.2	0.0	0.0100	0.0113	0.0013	0.5	W
8/21/2026 11:07	11.0	10.2	0.0	0.0100	0.0113	0.0013	0.5	WSW
8/21/2026 11:08	11.0	10.2	0.0	0.0100	0.0113	0.0013	0.5	WNW
8/21/2026 11:09	10.9	10.3	0.0	0.0100	0.0113	0.0013	0.6	NNW
8/21/2026 11:10	10.8	10.3	0.0	0.0100	0.0113	0.0013	0.6	SSW
8/21/2026 11:11	10.8	10.2	0.0	0.0100	0.0113	0.0013	0.6	WSW
8/21/2026 11:12	10.7	10.1	0.0	0.0100	0.0113	0.0013	0.6	N
8/21/2026 11:13	10.7	10.0	0.0	0.0100	0.0113	0.0013	0.6	W

Date/Time	Average Upwind PM10 (µg/m³)	Average Downwind PM10 (µg/m³)	Average Contribution PM10 (µg/m³)	Average Upwind VOC (ppm)	Average Downwind VOC (ppm)	Average Contribution VOC (ppm)	Wind Speed	Wind Direction
8/21/2026 11:14	10.7	9.9	0.0	0.0100	0.0113	0.0013	0.6	WSW
8/21/2026 11:15	10.6	9.8	0.0	0.0100	0.0113	0.0013	0.6	W
8/21/2026 11:16	10.6	9.7	0.0	0.0100	0.0113	0.0013	0.7	NW
8/21/2026 11:17	10.6	9.6	0.0	0.0100	0.0113	0.0013	0.6	NNW
8/21/2026 11:18	10.6	9.5	0.0	0.0100	0.0107	0.0007	0.6	W
8/21/2026 11:19	10.4	9.6	0.0	0.0100	0.0100	0.0000	0.6	NNE
8/21/2026 11:20	10.3	9.5	0.0	0.0100	0.0100	0.0000	0.6	WSW
8/21/2026 11:21	10.4	9.4	0.0	0.0100	0.0107	0.0007	0.5	WSW
8/21/2026 11:22	10.4	9.3	0.0	0.0100	0.0113	0.0013	0.5	NW
8/21/2026 11:23	10.4	9.2	0.0	0.0100	0.0113	0.0013	0.6	WSW
8/21/2026 11:24	10.5	9.1	0.0	0.0100	0.0113	0.0013	0.6	SW
8/21/2026 11:25	10.6	9.0	0.0	0.0100	0.0113	0.0013	0.6	SW
8/21/2026 11:26	10.6	9.0	0.0	0.0100	0.0113	0.0013	0.6	NW
8/21/2026 11:27	10.6	9.0	0.0	0.0100	0.0113	0.0013	0.6	W
8/21/2026 11:28	10.4	9.2	0.0	0.0100	0.0113	0.0013	0.6	S
8/21/2026 11:29	10.4	9.2	0.0	0.0100	0.0113	0.0013	0.5	NW
8/21/2026 11:30	10.4	9.2	0.0	0.0100	0.0113	0.0013	0.4	NE
8/21/2026 11:31	10.4	9.2	0.0	0.0100	0.0113	0.0013	0.4	SW
8/21/2026 11:32	10.3	9.1	0.0	0.0100	0.0113	0.0013	0.5	W
8/21/2026 11:33	10.3	9.1	0.0	0.0100	0.0113	0.0013	0.5	W
8/21/2026 11:34	10.2	9.0	0.0	0.0100	0.0113	0.0013	0.5	ENE
8/21/2026 11:35	10.2	8.9	0.0	0.0100	0.0113	0.0013	0.5	NNW
8/21/2026 11:36	9.9	8.9	0.0	0.0100	0.0107	0.0007	0.4	NNE
8/21/2026 11:37	9.8	8.9	0.0	0.0100	0.0100	0.0000	0.3	NNE
8/21/2026 11:38	9.7	9.0	0.0	0.0100	0.0100	0.0000	0.2	ESE
8/21/2026 11:39	9.7	9.0	0.0	0.0100	0.0100	0.0000	0.2	NW
8/21/2026 11:40	9.7	9.0	0.0	0.0100	0.0107	0.0007	0.3	N
8/21/2026 11:41	9.8	9.0	0.0	0.0100	0.0113	0.0013	0.3	NNW
8/21/2026 11:42	9.8	9.1	0.0	0.0100	0.0120	0.0020	0.3	NW
8/21/2026 11:43	10.0	8.9	0.0	0.0100	0.0127	0.0027	0.4	N
8/21/2026 11:44	9.9	8.9	0.0	0.0100	0.0127	0.0027	0.3	SW

Date/Time	Average Upwind PM10 (µg/m³)	Average Downwind PM10 (µg/m³)	Average Contribution PM10 (µg/m³)	Average Upwind VOC (ppm)	Average Downwind VOC (ppm)	Average Contribution VOC (ppm)	Wind Speed	Wind Direction
8/21/2026 11:45	10.0	8.8	0.0	0.0100	0.0127	0.0027	0.4	WNW
8/21/2026 11:46	10.1	8.9	0.0	0.0100	0.0127	0.0027	0.4	WNW
8/21/2026 11:47	10.0	9.1	0.0	0.0100	0.0127	0.0027	0.4	NE
8/21/2026 11:48	10.0	9.1	0.0	0.0100	0.0127	0.0027	0.5	NNW
8/21/2026 11:49	10.1	9.0	0.0	0.0100	0.0127	0.0027	0.5	WNW
8/21/2026 11:50	10.1	9.0	0.0	0.0100	0.0127	0.0027	0.5	W
8/21/2026 11:51	10.2	8.9	0.0	0.0100	0.0127	0.0027	0.5	SW
8/21/2026 11:52	10.2	9.2	0.0	0.0100	0.0127	0.0027	0.5	WSW
8/21/2026 11:53	10.9	9.2	0.0	0.0100	0.0127	0.0027	0.5	SSE
8/21/2026 11:54	11.0	9.3	0.0	0.0100	0.0127	0.0027	0.4	WSW
8/21/2026 11:55	10.9	9.2	0.0	0.0100	0.0127	0.0027	0.4	WNW
8/21/2026 11:56	10.8	9.2	0.0	0.0100	0.0127	0.0027	0.4	N
8/21/2026 11:57	10.8	9.2	0.0	0.0100	0.0127	0.0027	0.4	W
8/21/2026 11:58	10.7	9.2	0.0	0.0100	0.0127	0.0027	0.4	W
8/21/2026 11:59	10.6	9.1	0.0	0.0100	0.0133	0.0033	0.4	NW
8/21/2026 12:00	10.6	9.1	0.0	0.0100	0.0140	0.0040	0.4	NNW
8/21/2026 12:01	10.3	9.1	0.0	0.0100	0.0147	0.0047	0.4	W
8/21/2026 12:02	10.4	8.9	0.0	0.0100	0.0147	0.0047	0.4	WSW
8/21/2026 12:03	10.4	8.9	0.0	0.0100	0.0147	0.0047	0.4	SW
8/21/2026 12:04	10.4	8.9	0.0	0.0100	0.0147	0.0047	0.4	SW
8/21/2026 12:05	10.4	9.0	0.0	0.0100	0.0147	0.0047	0.3	SE
8/21/2026 12:06	10.4	9.0	0.0	0.0100	0.0153	0.0053	0.4	WSW
8/21/2026 12:07	10.2	8.9	0.0	0.0107	0.0153	0.0047	0.3	NE
8/21/2026 12:08	9.6	8.7	0.0	0.0107	0.0160	0.0053	0.3	SW
8/21/2026 12:09	9.4	8.7	0.0	0.0113	0.0160	0.0047	0.4	SSW
8/21/2026 12:10	9.4	8.7	0.0	0.0113	0.0160	0.0047	0.4	NW
8/21/2026 12:11	9.3	8.7	0.0	0.0113	0.0153	0.0040	0.4	SSW
8/21/2026 12:12	9.2	8.6	0.0	0.0113	0.0147	0.0033	0.4	WSW
8/21/2026 12:13	9.1	8.6	0.0	0.0113	0.0147	0.0033	0.4	SW
8/21/2026 12:14	9.1	8.6	0.0	0.0113	0.0147	0.0033	0.4	W
8/21/2026 12:15	9.1	8.6	0.0	0.0113	0.0147	0.0033	0.5	W

Date/Time	Average Upwind PM10 (µg/m³)	Average Downwind PM10 (µg/m³)	Average Contribution PM10 (µg/m³)	Average Upwind VOC (ppm)	Average Downwind VOC (ppm)	Average Contribution VOC (ppm)	Wind Speed	Wind Direction
8/21/2026 12:16	9.1	8.6	0.0	0.0113	0.0147	0.0033	0.5	WSW
8/21/2026 12:17	9.1	8.6	0.0	0.0113	0.0147	0.0033	0.4	NNW
8/21/2026 12:18	9.0	8.6	0.0	0.0113	0.0153	0.0040	0.4	NW
8/21/2026 12:19	9.0	8.5	0.0	0.0113	0.0160	0.0047	0.3	NNW
8/21/2026 12:20	9.0	8.4	0.0	0.0113	0.0167	0.0053	0.4	WSW
8/21/2026 12:21	8.9	8.4	0.0	0.0113	0.0167	0.0053	0.4	SW
8/21/2026 12:22	8.9	8.3	0.0	0.0107	0.0173	0.0067	0.4	WNW
8/21/2026 12:23	8.8	8.4	0.0	0.0107	0.0173	0.0067	0.4	WNW
8/21/2026 12:24	8.8	8.5	0.0	0.0100	0.0180	0.0080	0.4	NW
8/21/2026 12:25	8.8	8.4	0.0	0.0100	0.0180	0.0080	0.4	N
8/21/2026 12:26	8.8	8.4	0.0	0.0100	0.0180	0.0080	0.4	NNE
8/21/2026 12:27	8.7	8.5	0.0	0.0100	0.0180	0.0080	0.4	S
8/21/2026 12:28	8.7	8.5	0.0	0.0100	0.0173	0.0073	0.3	SSE
8/21/2026 12:29	8.7	8.5	0.0	0.0100	0.0167	0.0067	0.3	N
8/21/2026 12:30	8.7	8.6	0.0	0.0100	0.0160	0.0060	0.3	NE
8/21/2026 12:31	8.7	8.5	0.0	0.0100	0.0153	0.0053	0.3	WSW
8/21/2026 12:32	8.6	8.5	0.0	0.0100	0.0153	0.0053	0.3	W
8/21/2026 12:33	8.6	8.5	0.0	0.0100	0.0147	0.0047	0.3	NNW
8/21/2026 12:34	8.6	8.5	0.0	0.0100	0.0140	0.0040	0.2	WSW
8/21/2026 12:35	8.6	8.5	0.0	0.0100	0.0133	0.0033	0.2	NNW
8/21/2026 12:36	8.5	8.5	0.0	0.0100	0.0127	0.0027	0.2	WNW
8/21/2026 12:37	8.4	8.4	0.0	0.0100	0.0120	0.0020	0.2	WSW
8/21/2026 12:38	8.3	8.2	0.0	0.0100	0.0113	0.0013	0.2	WSW
8/21/2026 12:39	8.2	7.9	0.0	0.0100	0.0107	0.0007	0.2	N
8/21/2026 12:40	8.1	7.7	0.0	0.0100	0.0107	0.0007	0.2	WSW
8/21/2026 12:41	8.0	7.6	0.0	0.0100	0.0113	0.0013	0.2	NNW
8/21/2026 12:42	7.9	7.6	0.0	0.0107	0.0113	0.0007	0.2	NE
8/21/2026 12:43	7.8	7.4	0.0	0.0107	0.0113	0.0007	0.3	WSW
8/21/2026 12:44	7.5	7.3	0.0	0.0107	0.0113	0.0007	0.3	N
8/21/2026 12:45	7.5	7.3	0.0	0.0107	0.0113	0.0007	0.3	WSW
8/21/2026 12:46	7.6	7.4	0.0	0.0107	0.0113	0.0007	0.3	W

Date/Time	Average Upwind PM10 (µg/m³)	Average Downwind PM10 (µg/m³)	Average Contribution PM10 (µg/m³)	Average Upwind VOC (ppm)	Average Downwind VOC (ppm)	Average Contribution VOC (ppm)	Wind Speed	Wind Direction
8/21/2026 12:47	7.6	7.4	0.0	0.0107	0.0113	0.0007	0.3	S
8/21/2026 12:48	7.6	7.5	0.0	0.0107	0.0113	0.0007	0.2	NNE
8/21/2026 12:49	7.6	7.5	0.0	0.0107	0.0113	0.0007	0.3	NW
8/21/2026 12:50	7.6	7.5	0.0	0.0107	0.0113	0.0007	0.3	NW
8/21/2026 12:51	7.6	7.5	0.0	0.0107	0.0113	0.0007	0.3	NW
8/21/2026 12:52	7.7	7.5	0.0	0.0107	0.0113	0.0007	0.3	WNW
8/21/2026 12:53	7.8	7.5	0.0	0.0107	0.0113	0.0007	0.3	SW
8/21/2026 12:54	7.8	7.6	0.0	0.0107	0.0113	0.0007	0.3	NW
8/21/2026 12:55	7.8	7.7	0.0	0.0107	0.0107	0.0000	0.3	ENE
8/21/2026 12:56	7.9	7.8	0.0	0.0107	0.0100	0.0000	0.3	W
8/21/2026 12:57	8.0	7.8	0.0	0.0100	0.0100	0.0000	0.3	NNE
8/21/2026 12:58	8.1	7.9	0.0	0.0100	0.0100	0.0000	0.3	NE
8/21/2026 12:59	8.3	8.0	0.0	0.0100	0.0100	0.0000	0.2	E
8/21/2026 13:00	8.3	8.0	0.0	0.0100	0.0100	0.0000	0.3	NNE
8/21/2026 13:01	8.2	8.0	0.0	0.0100	0.0100	0.0000	0.2	SSE
8/21/2026 13:02	8.2	7.9	0.0	0.0100	0.0100	0.0000	0.3	W
8/21/2026 13:03	8.3	7.9	0.0	0.0100	0.0100	0.0000	0.2	WSW
8/21/2026 13:04	8.3	7.9	0.0	0.0100	0.0100	0.0000	0.2	N
8/21/2026 13:05	8.3	7.9	0.0	0.0100	0.0100	0.0000	0.2	NW
8/21/2026 13:06	8.3	8.0	0.0	0.0100	0.0100	0.0000	0.1	ESE
8/21/2026 13:07	8.3	8.2	0.0	0.0100	0.0100	0.0000	0.1	ENE
8/21/2026 13:08	8.4	8.2	0.0	0.0100	0.0100	0.0000	0.2	NNW
8/21/2026 13:09	8.4	8.3	0.0	0.0100	0.0100	0.0000	0.2	W
8/21/2026 13:10	8.6	8.3	0.0	0.0100	0.0100	0.0000	0.2	NW
8/21/2026 13:11	8.6	8.4	0.0	0.0100	0.0100	0.0000	0.2	WNW
8/21/2026 13:12	8.5	8.5	0.0	0.0100	0.0100	0.0000	0.2	ENE
8/21/2026 13:13	8.6	8.4	0.0	0.0100	0.0100	0.0000	0.2	WNW
8/21/2026 13:14	8.7	8.4	0.0	0.0100	0.0100	0.0000	0.2	SW
8/21/2026 13:15	8.6	8.4	0.0	0.0100	0.0100	0.0000	0.2	ENE
8/21/2026 13:16	8.7	8.4	0.0	0.0100	0.0100	0.0000	0.2	NW
8/21/2026 13:17	8.6	8.4	0.0	0.0100	0.0100	0.0000	0.2	NW

Date/Time	Average Upwind PM10 (µg/m³)	Average Downwind PM10 (µg/m³)	Average Contribution PM10 (µg/m³)	Average Upwind VOC (ppm)	Average Downwind VOC (ppm)	Average Contribution VOC (ppm)	Wind Speed	Wind Direction
8/21/2026 13:18	8.6	8.3	0.0	0.0100	0.0100	0.0000	0.2	SW
8/21/2026 13:19	8.6	8.3	0.0	0.0100	0.0107	0.0007	0.2	WNW
8/21/2026 13:20	8.6	8.3	0.0	0.0100	0.0113	0.0013	0.2	NW
8/21/2026 13:21	8.6	8.3	0.0	0.0100	0.0120	0.0020	0.2	WSW
8/21/2026 13:22	8.7	8.2	0.0	0.0100	0.0127	0.0027	0.2	SSW
8/21/2026 13:23	8.6	8.1	0.0	0.0100	0.0133	0.0033	0.2	WNW
8/21/2026 13:24	8.6	8.1	0.0	0.0100	0.0140	0.0040	0.2	SSW
8/21/2026 13:25	8.5	8.0	0.0	0.0100	0.0147	0.0047	0.2	W
8/21/2026 13:26	8.4	8.0	0.0	0.0100	0.0153	0.0053	0.2	SW
8/21/2026 13:27	8.4	7.9	0.0	0.0107	0.0153	0.0047	0.2	SSW
8/21/2026 13:28	8.2	7.9	0.0	0.0107	0.0153	0.0047	0.3	SSW
8/21/2026 13:29	8.2	7.8	0.0	0.0107	0.0153	0.0047	0.3	NW
8/21/2026 13:30	8.1	7.8	0.0	0.0107	0.0153	0.0047	0.2	ESE
8/21/2026 13:31	8.1	7.7	0.0	0.0107	0.0153	0.0047	0.3	WSW
8/21/2026 13:32	8.0	7.6	0.0	0.0107	0.0153	0.0047	0.3	N
8/21/2026 13:33	8.0	7.6	0.0	0.0107	0.0153	0.0047	0.2	N
8/21/2026 13:34	7.8	7.5	0.0	0.0107	0.0147	0.0040	0.2	SSE
8/21/2026 13:35	7.7	7.4	0.0	0.0107	0.0140	0.0033	0.3	SW
8/21/2026 13:36	7.6	7.3	0.0	0.0107	0.0133	0.0027	0.3	NW
8/21/2026 13:37	7.5	7.2	0.0	0.0107	0.0127	0.0020	0.2	NW
8/21/2026 13:38	7.4	7.1	0.0	0.0107	0.0120	0.0013	0.2	W
8/21/2026 13:39	7.4	7.0	0.0	0.0107	0.0113	0.0007	0.2	SW
8/21/2026 13:40	7.3	6.9	0.0	0.0107	0.0107	0.0000	0.3	SW
8/21/2026 13:41	7.3	6.9	0.0	0.0107	0.0100	0.0000	0.3	WSW
8/21/2026 13:42	7.3	6.8	0.0	0.0100	0.0100	0.0000	0.3	WSW
8/21/2026 13:43	7.3	6.7	0.0	0.0100	0.0100	0.0000	0.3	SW
8/21/2026 13:44	7.2	6.9	0.0	0.0107	0.0100	0.0000	0.2	E
8/21/2026 13:45	7.3	6.8	0.0	0.0107	0.0107	0.0000	0.2	NNE
8/21/2026 13:46	7.3	6.8	0.0	0.0107	0.0107	0.0000	0.2	WSW
8/21/2026 13:47	7.3	6.8	0.0	0.0147	0.0107	0.0000	0.2	WSW
8/21/2026 13:48	7.4	6.8	0.0	0.0207	0.0107	0.0000	0.3	NW

Date/Time	Average Upwind PM10 (µg/m³)	Average Downwind PM10 (µg/m³)	Average Contribution PM10 (µg/m³)	Average Upwind VOC (ppm)	Average Downwind VOC (ppm)	Average Contribution VOC (ppm)	Wind Speed	Wind Direction
8/21/2026 13:49	7.5	6.7	0.0	0.0240	0.0107	0.0000	0.3	WSW
8/21/2026 13:50	7.6	6.7	0.0	0.0240	0.0107	0.0000	0.3	SSW
8/21/2026 13:51	7.8	6.8	0.0	0.0233	0.0107	0.0000	0.3	W
8/21/2026 13:52	7.9	7.0	0.0	0.0227	0.0107	0.0000	0.3	W
8/21/2026 13:53	8.0	7.0	0.0	0.0233	0.0107	0.0000	0.4	WSW
8/21/2026 13:54	8.1	7.1	0.0	0.0233	0.0113	0.0000	0.3	E
8/21/2026 13:55	8.4	7.6	0.0	0.0240	0.0120	0.0000	0.3	NNW
8/21/2026 13:56	8.5	8.0	0.0	0.0240	0.0127	0.0000	0.3	NW
8/21/2026 13:57	8.5	8.2	0.0	0.0240	0.0133	0.0000	0.2	NNW
8/21/2026 13:58	8.5	8.4	0.0	0.0240	0.0140	0.0000	0.3	WSW
8/21/2026 13:59	8.5	8.4	0.0	0.0233	0.0147	0.0000	0.3	WSW
8/21/2026 14:00	8.5	8.4	0.0	0.0233	0.0147	0.0000	0.3	NNW
8/21/2026 14:01	8.5	8.4	0.0	0.0240	0.0147	0.0000	0.4	WNW
8/21/2026 14:02	8.5	8.5	0.0	0.0200	0.0147	0.0000	0.3	N
8/21/2026 14:03	8.7	8.5	0.0	0.0140	0.0147	0.0007	0.3	N
8/21/2026 14:04	8.8	8.6	0.0	0.0107	0.0147	0.0040	0.3	WSW
8/21/2026 14:05	8.9	8.6	0.0	0.0107	0.0147	0.0040	0.3	NNW
8/21/2026 14:06	8.9	8.6	0.0	0.0113	0.0147	0.0033	0.3	NW
8/21/2026 14:07	8.9	8.5	0.0	0.0120	0.0147	0.0027	0.3	W
8/21/2026 14:08	8.9	8.7	0.0	0.0113	0.0147	0.0033	0.3	E
8/21/2026 14:09	8.9	8.7	0.0	0.0113	0.0140	0.0027	0.3	WSW
8/21/2026 14:10	8.8	8.3	0.0	0.0107	0.0133	0.0027	0.3	NNW
8/21/2026 14:11	9.0	8.0	0.0	0.0107	0.0127	0.0020	0.3	WNW
8/21/2026 14:12	9.3	9.0	0.0	0.0107	0.0120	0.0013	0.3	N
8/21/2026 14:13	10.8	9.3	0.0	0.0107	0.0113	0.0007	0.3	NE
8/21/2026 14:14	11.5	9.4	0.0	0.0100	0.0107	0.0007	0.3	W
8/21/2026 14:15	11.9	9.5	0.0	0.0100	0.0100	0.0000	0.3	N
8/21/2026 14:16	11.9	9.5	0.0	0.0093	0.0100	0.0007	0.2	SW
8/21/2026 14:17	12.2	9.6	0.0	0.0093	0.0100	0.0007	0.2	WNW
8/21/2026 14:18	12.2	9.5	0.0	0.0093	0.0100	0.0007	0.3	NNW
8/21/2026 14:19	12.3	9.6	0.0	0.0093	0.0100	0.0007	0.3	W

Date/Time	Average Upwind PM10 (µg/m³)	Average Downwind PM10 (µg/m³)	Average Contribution PM10 (µg/m³)	Average Upwind VOC (ppm)	Average Downwind VOC (ppm)	Average Contribution VOC (ppm)	Wind Speed	Wind Direction
8/21/2026 14:20	12.2	9.7	0.0	0.0093	0.0100	0.0007	0.3	NNW
8/21/2026 14:21	12.2	9.8	0.0	0.0093	0.0100	0.0007	0.2	NNW
8/21/2026 14:22	12.3	9.8	0.0	0.0093	0.0100	0.0007	0.2	NNW
8/21/2026 14:23	12.2	9.7	0.0	0.0093	0.0100	0.0007	0.3	NE
8/21/2026 14:24	12.2	9.7	0.0	0.0093	0.0100	0.0007	0.3	NNE
8/21/2026 14:25	12.1	9.8	0.0	0.0093	0.0100	0.0007	0.3	N
8/21/2026 14:26	11.9	9.8	0.0	0.0093	0.0100	0.0007	0.3	N
8/21/2026 14:27	11.8	8.6	0.0	0.0093	0.0100	0.0007	0.3	WSW
8/21/2026 14:28	10.4	8.2	0.0	0.0093	0.0100	0.0007	0.3	NW
8/21/2026 14:29	9.8	8.1	0.0	0.0100	0.0100	0.0000	0.3	ESE
8/21/2026 14:30	9.6	8.1	0.0	0.0100	0.0100	0.0000	0.3	W
8/21/2026 14:31	9.5	8.1	0.0	0.0100	0.0100	0.0000	0.3	W
8/21/2026 14:32	9.4	8.0	0.0	0.0100	0.0100	0.0000	0.3	WSW
8/21/2026 14:33	9.5	8.0	0.0	0.0100	0.0100	0.0000	0.3	SW
8/21/2026 14:34	9.4	7.9	0.0	0.0100	0.0100	0.0000	0.2	SW
8/21/2026 14:35	9.4	7.8	0.0	0.0100	0.0100	0.0000	0.2	N
8/21/2026 14:36	9.3	7.7	0.0	0.0100	0.0100	0.0000	0.2	WNW
8/21/2026 14:37	9.3	7.7	0.0	0.0100	0.0100	0.0000	0.2	W
8/21/2026 14:38	9.5	7.9	0.0	0.0100	0.0100	0.0000	0.3	NW
8/21/2026 14:39	10.4	8.2	0.0	0.0100	0.0100	0.0000	0.3	N
8/21/2026 14:40	10.8	8.0	0.0	0.0100	0.0100	0.0000	0.3	NW
8/21/2026 14:41	11.0	7.9	0.0	0.0100	0.0100	0.0000	0.3	N
8/21/2026 14:42	11.0	7.9	0.0	0.0100	0.0100	0.0000	0.3	N
8/21/2026 14:43	11.0	8.0	0.0	0.0100	0.0100	0.0000	0.2	N
8/21/2026 14:44	11.1	8.0	0.0	0.0100	0.0100	0.0000	0.3	NNW
8/21/2026 14:45	11.0	9.9	0.0	0.0100	0.0100	0.0000	0.3	WSW
8/21/2026 14:46	10.9	10.3	0.0	0.0100	0.0100	0.0000	0.3	W
8/21/2026 14:47	11.0	10.4	0.0	0.0100	0.0100	0.0000	0.2	WSW
8/21/2026 14:48	11.1	10.5	0.0	0.0100	0.0100	0.0000	0.3	NNW
8/21/2026 14:49	11.2	10.6	0.0	0.0100	0.0100	0.0000	0.3	W
8/21/2026 14:50	11.3	11.5	0.3	0.0100	0.0100	0.0000	0.2	SSW

Date/Time	Average Upwind PM10 (µg/m³)	Average Downwind PM10 (µg/m³)	Average Contribution PM10 (µg/m³)	Average Upwind VOC (ppm)	Average Downwind VOC (ppm)	Average Contribution VOC (ppm)	Wind Speed	Wind Direction
8/21/2026 14:51	11.3	13.2	1.9	0.0100	0.0107	0.0007	0.2	WNW
8/21/2026 14:52	11.3	13.6	2.3	0.0100	0.0113	0.0013	0.2	NNE
8/21/2026 14:53	11.3	13.4	2.1	0.0100	0.0113	0.0013	0.2	WSW
8/21/2026 14:54	10.3	13.2	2.9	0.0100	0.0113	0.0013	0.2	WNW
8/21/2026 14:55	9.9	13.2	3.3	0.0100	0.0113	0.0013	0.2	NNE
8/21/2026 14:56	9.6	13.3	3.6	0.0100	0.0113	0.0013	0.2	NNE
8/21/2026 14:57	9.5	13.3	3.8	0.0100	0.0113	0.0013	0.2	WSW
8/21/2026 14:58	9.4	13.2	3.8	0.0100	0.0113	0.0013	0.2	NW
8/21/2026 14:59	9.4	13.0	3.6	0.0100	0.0113	0.0013	0.2	N
8/21/2026 15:00	9.5	11.2	1.7	0.0100	0.0113	0.0013	0.2	NNE
8/21/2026 15:01	9.5	10.9	1.4	0.0100	0.0113	0.0013	0.2	W
8/21/2026 15:02	9.4	11.0	1.6	0.0100	0.0113	0.0013	0.2	W
8/21/2026 15:03	9.1	10.9	1.8	0.0100	0.0113	0.0013	0.2	WNW
8/21/2026 15:04	8.9	10.9	2.0	0.0100	0.0113	0.0013	0.2	WNW
8/21/2026 15:05	8.8	10.1	1.3	0.0100	0.0113	0.0013	0.2	NW
8/21/2026 15:06	8.7	8.5	0.0	0.0100	0.0107	0.0007	0.2	NW
8/21/2026 15:07	8.6	8.1	0.0	0.0100	0.0100	0.0000	0.3	WNW
8/21/2026 15:08	8.5	8.2	0.0	0.0100	0.0107	0.0007	0.3	W
8/21/2026 15:09	8.4	8.2	0.0	0.0100	0.0113	0.0013	0.3	WSW
8/21/2026 15:10	8.3	8.2	0.0	0.0100	0.0120	0.0020	0.3	WNW
8/21/2026 15:11	8.3	8.4	0.1	0.0100	0.0127	0.0027	0.3	W
8/21/2026 15:12	8.3	8.6	0.2	0.0100	0.0133	0.0033	0.3	WNW
8/21/2026 15:13	8.4	8.8	0.4	0.0100	0.0140	0.0040	0.3	W
8/21/2026 15:14	8.4	9.8	1.4	0.0100	0.0147	0.0047	0.3	NNE
8/21/2026 15:15	8.4	11.3	2.9	0.0100	0.0153	0.0053	0.4	SW
8/21/2026 15:16	8.2	11.4	3.2	0.0100	0.0160	0.0060	0.4	W
8/21/2026 15:17	8.1	11.4	3.4	0.0100	0.0167	0.0067	0.4	W
8/21/2026 15:18	7.9	11.4	3.5	0.0100	0.0173	0.0073	0.4	W
8/21/2026 15:19	7.8	11.3	3.6	0.0093	0.0173	0.0080	0.4	W
8/21/2026 15:20	7.7	11.4	3.7	0.0087	0.0173	0.0087	0.4	WNW
8/21/2026 15:21	7.7	12.0	4.4	0.0080	0.0173	0.0093	0.4	WSW

Date/Time	Average Upwind PM10 (µg/m³)	Average Downwind PM10 (µg/m³)	Average Contribution PM10 (µg/m³)	Average Upwind VOC (ppm)	Average Downwind VOC (ppm)	Average Contribution VOC (ppm)	Wind Speed	Wind Direction
8/21/2026 15:22	7.7	12.6	4.9	0.0080	0.0173	0.0093	0.4	N
8/21/2026 15:23	9.4	12.6	3.2	0.0080	0.0167	0.0087	0.3	E
8/21/2026 15:24	10.4	12.8	2.4	0.0080	0.0160	0.0080	0.3	N
8/21/2026 15:25	10.6	12.9	2.3	0.0080	0.0160	0.0080	0.3	W
8/21/2026 15:26	10.7	13.2	2.4	0.0080	0.0160	0.0080	0.3	NNW
8/21/2026 15:27	10.7	13.4	2.6	0.0080	0.0160	0.0080	0.3	N
8/21/2026 15:28	10.8	13.3	2.5	0.0080	0.0160	0.0080	0.3	NW
8/21/2026 15:29	10.7	12.4	1.7	0.0087	0.0153	0.0067	0.3	NE
8/21/2026 15:30	10.8	10.9	0.2	0.0087	0.0147	0.0060	0.3	NNW
8/21/2026 15:31	10.8	10.8	0.0	0.0087	0.0140	0.0053	0.3	NW
8/21/2026 15:32	11.0	10.6	0.0	0.0087	0.0133	0.0047	0.4	NW
8/21/2026 15:33	11.1	10.9	0.0	0.0087	0.0127	0.0040	0.3	SSE
8/21/2026 15:34	11.1	10.9	0.0	0.0093	0.0127	0.0033	0.3	ENE
8/21/2026 15:35	11.2	10.8	0.0	0.0100	0.0127	0.0027	0.3	W
8/21/2026 15:36	11.3	10.2	0.0	0.0107	0.0127	0.0020	0.3	NW
8/21/2026 15:37	11.4	9.6	0.0	0.0107	0.0127	0.0020	0.3	NNW
8/21/2026 15:38	9.7	9.6	0.0	0.0107	0.0127	0.0020	0.3	W
8/21/2026 15:39	8.8	9.4	0.5	0.0107	0.0127	0.0020	0.3	SW
8/21/2026 15:40	8.6	9.2	0.6	0.0107	0.0120	0.0013	0.3	SW
8/21/2026 15:41	8.7	8.7	0.1	0.0107	0.0113	0.0007	0.3	W
8/21/2026 15:42	8.6	8.4	0.0	0.0107	0.0107	0.0000	0.3	W
8/21/2026 15:43	8.6	8.3	0.0	0.0107	0.0100	0.0000	0.3	WSW
8/21/2026 15:44	8.5	8.2	0.0	0.0100	0.0100	0.0000	0.3	W
8/21/2026 15:45	8.5	8.3	0.0	0.0100	0.0107	0.0007	0.3	W
8/21/2026 15:46	8.5	8.3	0.0	0.0100	0.0113	0.0013	0.3	W
8/21/2026 15:47	8.4	8.4	0.0	0.0100	0.0120	0.0020	0.3	WNW
8/21/2026 15:48	8.4	8.2	0.0	0.0100	0.0127	0.0027	0.4	W
8/21/2026 15:49	8.4	8.1	0.0	0.0100	0.0133	0.0033	0.4	WNW
8/21/2026 15:50	8.5	8.1	0.0	0.0100	0.0140	0.0040	0.4	W
8/21/2026 15:51	8.5	8.2	0.0	0.0100	0.0147	0.0047	0.5	W
8/21/2026 15:52	8.5	8.2	0.0	0.0100	0.0153	0.0053	0.5	WNW

Date/Time	Average Upwind PM10 (µg/m³)	Average Downwind PM10 (µg/m³)	Average Contribution PM10 (µg/m³)	Average Upwind VOC (ppm)	Average Downwind VOC (ppm)	Average Contribution VOC (ppm)	Wind Speed	Wind Direction
8/21/2026 15:53	8.5	8.2	0.0	0.0100	0.0160	0.0060	0.5	W
8/21/2026 15:54	8.5	8.3	0.0	0.0100	0.0167	0.0067	0.5	W
8/21/2026 15:55	8.5	8.4	0.0	0.0100	0.0173	0.0073	0.5	NW
8/21/2026 15:56	8.5	8.5	0.0	0.0100	0.0180	0.0080	0.5	NW
8/21/2026 15:57	8.6	8.5	0.0	0.0100	0.0187	0.0087	0.5	WNW
8/21/2026 15:58	8.7	8.5	0.0	0.0100	0.0193	0.0093	0.5	SW
8/21/2026 15:59	8.8	8.5	0.0	0.0100	0.0193	0.0093	0.5	WNW
8/21/2026 16:00	8.8	8.6	0.0	0.0100	0.0187	0.0087	0.5	WNW
8/21/2026 16:01	8.9	8.5	0.0	0.0100	0.0187	0.0087	0.5	W
8/21/2026 16:02	8.9	8.6	0.0	0.0100	0.0187	0.0087	0.5	WNW
8/21/2026 16:03	9.1	8.6	0.0	0.0100	0.0187	0.0087	0.5	NNW
8/21/2026 16:04	9.2	8.7	0.0	0.0100	0.0180	0.0080	0.5	WSW
8/21/2026 16:05	9.0	8.8	0.0	0.0100	0.0180	0.0080	0.5	WSW
8/21/2026 16:06	9.0	8.9	0.0	0.0100	0.0180	0.0080	0.5	W
8/21/2026 16:07	8.9	8.9	0.0	0.0100	0.0180	0.0080	0.4	W
8/21/2026 16:08	9.0	9.1	0.1	0.0100	0.0180	0.0080	0.4	N
8/21/2026 16:09	9.1	9.1	0.1	0.0100	0.0180	0.0080	0.4	N
8/21/2026 16:10	9.1	9.3	0.2	0.0100	0.0173	0.0073	0.4	NNW
8/21/2026 16:11	9.0	9.4	0.4	0.0100	0.0167	0.0067	0.4	WNW
8/21/2026 16:12	9.0	9.5	0.5	0.0100	0.0167	0.0067	0.3	W
8/21/2026 16:13	8.8	9.5	0.7	0.0107	0.0160	0.0053	0.3	NE
8/21/2026 16:14	8.7	9.5	0.8	0.0107	0.0160	0.0053	0.3	N
8/21/2026 16:15	8.6	9.4	0.7	0.0107	0.0160	0.0053	0.2	SE
8/21/2026 16:16	8.6	9.4	0.8	0.0107	0.0153	0.0047	0.3	NNE
8/21/2026 16:17	8.6	9.3	0.7	0.0107	0.0147	0.0040	0.3	WSW
8/21/2026 16:18	8.5	9.2	0.7	0.0107	0.0140	0.0033	0.3	NW
8/21/2026 16:19	8.4	9.2	0.8	0.0107	0.0140	0.0033	0.2	ESE
8/21/2026 16:20							0.3	N
8/21/2026 16:21							0.2	SSW
8/21/2026 16:22							0.2	WSW
8/21/2026 16:23							0.2	WSW

Date/Time	Average Upwind PM10 (µg/m³)	Average Downwind PM10 (µg/m³)	Average Contribution PM10 (µg/m³)	Average Upwind VOC (ppm)	Average Downwind VOC (ppm)	Average Contribution VOC (ppm)	Wind Speed	Wind Direction
8/21/2026 16:24							0.2	W

Air Monitoring Data by Location: 1 Min Data

Date/Time	Northwest Location PM10 (µg/m³)	Northwest Location VOC (ppm)	Southeast PM10 (µg/m³)	Southeast VOC (ppm)	Wind Direction	Wind Speed	Upwind	Downwind
08/21/2026 07:04	7.1	0.0000						
08/21/2026 07:05	6.6	0.0100						
08/21/2026 07:06	6.6	0.0100	5.9		SW	0.4	Northwest Location (PM10)	Southeast (PM10)
08/21/2026 07:07	6.6	0.0100	5.6	0.0000	WNW	1.2	Northwest Location (PM10; VOC)	Southeast (PM10; VOC)
08/21/2026 07:08	6.6	0.0100	5.5	0.0000	WNW	0.7	Northwest Location (PM10; VOC)	Southeast (PM10; VOC)
08/21/2026 07:09	6.6	0.0100	5.5	0.0000	WSW	0.8	Northwest Location (PM10; VOC)	Southeast (PM10; VOC)
08/21/2026 07:10	6.2	0.0100	5.5	0.0000	N	0.6	Northwest Location (PM10; VOC)	Southeast (PM10; VOC)
08/21/2026 07:11	5.9	0.0100	5.5	0.0000	SW	0.8	Northwest Location (PM10; VOC)	Southeast (PM10; VOC)
08/21/2026 07:12	6.2	0.0100	5.7	0.0100	WNW	0.4	Northwest Location (PM10; VOC)	Southeast (PM10; VOC)
08/21/2026 07:13	6.2	0.0100	6.0	0.0100	NNW	0.8	Northwest Location (PM10; VOC)	Southeast (PM10; VOC)
08/21/2026 07:14	5.9	0.0100	5.7	0.0100	NW	0.5	Northwest Location (PM10; VOC)	Southeast (PM10; VOC)
08/21/2026 07:15	6.0	0.0100	5.6	0.0100	SW	0.8	Northwest Location (PM10; VOC)	Southeast (PM10; VOC)
08/21/2026 07:16	6.0	0.0100	5.4	0.0100	WNW	0.4	Northwest Location (PM10; VOC)	Southeast (PM10; VOC)
08/21/2026 07:17	6.0	0.0100	5.4	0.0100	NNE	0.6	Northwest Location (PM10; VOC)	Southeast (PM10; VOC)
08/21/2026 07:18	5.6	0.0100	5.7	0.0100	WSW	0.7	Northwest Location (PM10; VOC)	Southeast (PM10; VOC)
08/21/2026 07:19	5.5	0.0100	5.6	0.0100	SW	1.0	Northwest Location (PM10; VOC)	Southeast (PM10; VOC)
08/21/2026 07:20	5.6	0.0100	5.5	0.0100	W	0.4	Northwest Location (PM10; VOC)	Southeast (PM10; VOC)
08/21/2026 07:21	5.8	0.0100	5.6	0.0100	W	1.1	Northwest Location (PM10; VOC)	Southeast (PM10; VOC)
08/21/2026 07:22	5.8	0.0100	5.7	0.0100	W	0.5	Northwest Location (PM10; VOC)	Southeast (PM10; VOC)
08/21/2026 07:23	5.5	0.0100	5.6	0.0100	WNW	0.4	Northwest Location (PM10; VOC)	Southeast (PM10; VOC)
08/21/2026 07:24	5.9	0.0100	5.7	0.0100	WSW	0.3	Northwest Location (PM10; VOC)	Southeast (PM10; VOC)
08/21/2026 07:25	5.6	0.0100	5.6	0.0100	W	0.7	Northwest Location (PM10;	Southeast (PM10; VOC)

Date/Time	Northwest Location PM10 (µg/m³)	Northwest Location VOC (ppm)	Southeast PM10 (µg/m³)	Southeast VOC (ppm)	Wind Direction	Wind Speed	Upwind	Downwind
							VOC)	
08/21/2026 07:26	5.6	0.0100	5.5	0.0100	W	0.8	Northwest Location (PM10; VOC)	Southeast (PM10; VOC)
08/21/2026 07:27	5.5	0.0100	5.5	0.0100	WNW	0.5	Northwest Location (PM10; VOC)	Southeast (PM10; VOC)
08/21/2026 07:28	5.8	0.0100	5.6	0.0100	W	0.5	Northwest Location (PM10; VOC)	Southeast (PM10; VOC)
08/21/2026 07:29	5.7	0.0100	5.6	0.0100	W	1.1	Northwest Location (PM10; VOC)	Southeast (PM10; VOC)
08/21/2026 07:30	5.6	0.0100	5.8	0.0100	SE	0.5	Southeast (PM10; VOC)	Northwest Location (PM10; VOC)
08/21/2026 07:31	5.7	0.0100	5.7	0.0100	NNW	0.7	Northwest Location (PM10; VOC)	Southeast (PM10; VOC)
08/21/2026 07:32	5.5	0.0100	5.6	0.0100	NW	0.4	Northwest Location (PM10; VOC)	Southeast (PM10; VOC)
08/21/2026 07:33	5.9	0.0100	5.8	0.0100	W	0.3	Northwest Location (PM10; VOC)	Southeast (PM10; VOC)
08/21/2026 07:34	5.9	0.0100	5.8	0.0100	W	0.3	Northwest Location (PM10; VOC)	Southeast (PM10; VOC)
08/21/2026 07:35	5.8	0.0100	5.7	0.0200	W	1.1	Northwest Location (PM10; VOC)	Southeast (PM10; VOC)
08/21/2026 07:36	5.7	0.0100	5.8	0.0200	WNW	0.9	Northwest Location (PM10; VOC)	Southeast (PM10; VOC)
08/21/2026 07:37	5.6	0.0100	5.7	0.0200	WNW	1.1	Northwest Location (PM10; VOC)	Southeast (PM10; VOC)
08/21/2026 07:38	5.5	0.0100	5.6	0.0100	NW	0.6	Northwest Location (PM10; VOC)	Southeast (PM10; VOC)
08/21/2026 07:39	5.4	0.0100	5.6	0.0100	W	0.6	Northwest Location (PM10; VOC)	Southeast (PM10; VOC)
08/21/2026 07:40	5.6	0.0100	5.8	0.0100	WNW	0.6	Northwest Location (PM10; VOC)	Southeast (PM10; VOC)
08/21/2026 07:41	5.6	0.0100	5.9	0.0200	W	0.3	Northwest Location (PM10; VOC)	Southeast (PM10; VOC)
08/21/2026 07:42	6.0	0.0100	5.8	0.0200	W	0.4	Northwest Location (PM10; VOC)	Southeast (PM10; VOC)
08/21/2026 07:43	5.9	0.0100	6.2	0.0200	WNW	0.3	Northwest Location (PM10; VOC)	Southeast (PM10; VOC)
08/21/2026 07:44	5.9	0.0100	5.8	0.0200	WSW	0.2	Northwest Location (PM10; VOC)	Southeast (PM10; VOC)
08/21/2026 07:45	5.8	0.0100	5.7	0.0100	WSW	0.2	Northwest Location (PM10; VOC)	Southeast (PM10; VOC)

Date/Time	Northwest Location PM10 (µg/m³)	Northwest Location VOC (ppm)	Southeast PM10 (µg/m³)	Southeast VOC (ppm)	Wind Direction	Wind Speed	Upwind	Downwind
08/21/2026 07:46	5.6	0.0100	5.7	0.0100	NE	0.4	Southeast (PM10; VOC)	Northwest Location (PM10; VOC)
08/21/2026 07:47	5.5	0.0100	5.7	0.0100	WSW	0.7	Northwest Location (PM10; VOC)	Southeast (PM10; VOC)
08/21/2026 07:48	5.7	0.0100	5.5	0.0100	WNW	0.4	Northwest Location (PM10; VOC)	Southeast (PM10; VOC)
08/21/2026 07:49	5.8	0.0100	5.7	0.0100	WSW	0.6	Northwest Location (PM10; VOC)	Southeast (PM10; VOC)
08/21/2026 07:50	6.0	0.0100	5.8	0.0100	WNW	0.6	Northwest Location (PM10; VOC)	Southeast (PM10; VOC)
08/21/2026 07:51	5.8	0.0100	5.9	0.0200	W	0.6	Northwest Location (PM10; VOC)	Southeast (PM10; VOC)
08/21/2026 07:52	5.8	0.0100	5.7	0.0200	WSW	0.7	Northwest Location (PM10; VOC)	Southeast (PM10; VOC)
08/21/2026 07:53	5.3	0.0100	5.8	0.0200	NE	0.6	Southeast (PM10; VOC)	Northwest Location (PM10; VOC)
08/21/2026 07:54	5.7	0.0100	5.6	0.0300	NNE	0.9	Northwest Location (PM10; VOC)	Southeast (PM10; VOC)
08/21/2026 07:55	5.4	0.0100	5.5	0.0200	SW	0.4	Northwest Location (PM10; VOC)	Southeast (PM10; VOC)
08/21/2026 07:56	5.4	0.0100	5.5	0.0200	E	1.0	Southeast (PM10; VOC)	Northwest Location (PM10; VOC)
08/21/2026 07:57	5.4	0.0100	5.6	0.0200	WSW	1.0	Northwest Location (PM10; VOC)	Southeast (PM10; VOC)
08/21/2026 07:58	5.2	0.0100	5.6	0.0200	WNW	1.0	Northwest Location (PM10; VOC)	Southeast (PM10; VOC)
08/21/2026 07:59	5.5	0.0100	5.3	0.0100	NW	0.6	Northwest Location (PM10; VOC)	Southeast (PM10; VOC)
08/21/2026 08:00	5.3	0.0100	5.4	0.0100	N	0.8	Northwest Location (PM10; VOC)	Southeast (PM10; VOC)
08/21/2026 08:01	5.4	0.0100	5.5	0.0200	SSE	0.8	Southeast (PM10; VOC)	Northwest Location (PM10; VOC)
08/21/2026 08:02	5.4	0.0100	5.6	0.0200	W	1.1	Northwest Location (PM10; VOC)	Southeast (PM10; VOC)
08/21/2026 08:03	5.7	0.0100	5.4	0.0200	WNW	0.8	Northwest Location (PM10; VOC)	Southeast (PM10; VOC)
08/21/2026 08:04	5.4	0.0100	5.8	0.0100	NE	0.6	Southeast (PM10; VOC)	Northwest Location (PM10; VOC)
08/21/2026 08:05	5.3	0.0100	5.6	0.0100	NW	0.4	Northwest Location (PM10; VOC)	Southeast (PM10; VOC)

Date/Time	Northwest Location PM10 (µg/m³)	Northwest Location VOC (ppm)	Southeast PM10 (µg/m³)	Southeast VOC (ppm)	Wind Direction	Wind Speed	Upwind	Downwind
08/21/2026 08:06	6.1	0.0100	5.6	0.0100	WSW	0.4	Northwest Location (PM10; VOC)	Southeast (PM10; VOC)
08/21/2026 08:07	6.5	0.0100	5.8	0.0100	WNW	0.3	Northwest Location (PM10; VOC)	Southeast (PM10; VOC)
08/21/2026 08:08	7.4	0.0100	5.8	0.0100	W	0.3	Northwest Location (PM10; VOC)	Southeast (PM10; VOC)
08/21/2026 08:09	6.6	0.0200	5.9	0.0200	NNW	0.3	Northwest Location (PM10; VOC)	Southeast (PM10; VOC)
08/21/2026 08:10	6.4	0.0100	5.8	0.0200	NNW	0.5	Northwest Location (PM10; VOC)	Southeast (PM10; VOC)
08/21/2026 08:11	5.4	0.0100	5.6	0.0200	WNW	0.5	Northwest Location (PM10; VOC)	Southeast (PM10; VOC)
08/21/2026 08:12	5.6	0.0100	5.6	0.0100	NW	0.3	Northwest Location (PM10; VOC)	Southeast (PM10; VOC)
08/21/2026 08:13	6.0	0.0100	6.3	0.0100	SW	0.3	Northwest Location (PM10; VOC)	Southeast (PM10; VOC)
08/21/2026 08:14	6.6	0.0100	6.8	0.0200	SSW	0.2	Northwest Location (PM10; VOC)	Southeast (PM10; VOC)
08/21/2026 08:15	6.2	0.0100	6.1	0.0200	NNW	0.4	Northwest Location (PM10; VOC)	Southeast (PM10; VOC)
08/21/2026 08:16	5.9	0.0100	5.8	0.0200	W	0.5	Northwest Location (PM10; VOC)	Southeast (PM10; VOC)
08/21/2026 08:17	5.8	0.0100	6.6	0.0200	W	0.4	Northwest Location (PM10; VOC)	Southeast (PM10; VOC)
08/21/2026 08:18	6.3	0.0100	8.4	0.0200	NW	0.3	Northwest Location (PM10; VOC)	Southeast (PM10; VOC)
08/21/2026 08:19	6.6	0.0100	7.4	0.0300	WSW	0.4	Northwest Location (PM10; VOC)	Southeast (PM10; VOC)
08/21/2026 08:20	6.1	0.0200	5.8	0.0200	WSW	0.4	Northwest Location (PM10; VOC)	Southeast (PM10; VOC)
08/21/2026 08:21	6.2	0.0200	5.9	0.0100	W	1.0	Northwest Location (PM10; VOC)	Southeast (PM10; VOC)
08/21/2026 08:22	5.8	0.0100	6.1	0.0100	NNW	0.5	Northwest Location (PM10; VOC)	Southeast (PM10; VOC)
08/21/2026 08:23	6.2	0.0100	6.0	0.0100	WNW	0.4	Northwest Location (PM10; VOC)	Southeast (PM10; VOC)
08/21/2026 08:24	6.2	0.0100	5.9	0.0100	WNW	0.3	Northwest Location (PM10; VOC)	Southeast (PM10; VOC)
08/21/2026 08:25	5.9	0.0100	6.3	0.0100	WNW	0.6	Northwest Location (PM10; VOC)	Southeast (PM10; VOC)

Date/Time	Northwest Location PM10 (µg/m³)	Northwest Location VOC (ppm)	Southeast PM10 (µg/m³)	Southeast VOC (ppm)	Wind Direction	Wind Speed	Upwind	Downwind
08/21/2026 08:26	6.4	0.0100	6.4	0.0200	SW	0.8	Northwest Location (PM10; VOC)	Southeast (PM10; VOC)
08/21/2026 08:27	6.4	0.0100	6.1	0.0200	ENE	0.5	Southeast (PM10; VOC)	Northwest Location (PM10; VOC)
08/21/2026 08:28	6.6	0.0100	6.3	0.0100	W	0.9	Northwest Location (PM10; VOC)	Southeast (PM10; VOC)
08/21/2026 08:29	6.6	0.0100	6.9	0.0100	SW	0.8	Northwest Location (PM10; VOC)	Southeast (PM10; VOC)
08/21/2026 08:30	8.0	0.0100	7.4	0.0100	N	0.8	Northwest Location (PM10; VOC)	Southeast (PM10; VOC)
08/21/2026 08:31	7.3	0.0100	7.3	0.0100	W	0.4	Northwest Location (PM10; VOC)	Southeast (PM10; VOC)
08/21/2026 08:32	7.0	0.0100	7.0	0.0100	W	0.6	Northwest Location (PM10; VOC)	Southeast (PM10; VOC)
08/21/2026 08:33	7.0	0.0100	7.0	0.0100	SW	0.8	Northwest Location (PM10; VOC)	Southeast (PM10; VOC)
08/21/2026 08:34	6.8	0.0100	6.9	0.0100	N	0.8	Northwest Location (PM10; VOC)	Southeast (PM10; VOC)
08/21/2026 08:35	6.6	0.0100	6.8	0.0100	N	0.7	Northwest Location (PM10; VOC)	Southeast (PM10; VOC)
08/21/2026 08:36	6.7	0.0100	7.1	0.0100	NNE	0.9	Southeast (PM10; VOC)	Northwest Location (PM10; VOC)
08/21/2026 08:37	6.8	0.0100	7.1	0.0200	W	1.0	Northwest Location (PM10; VOC)	Southeast (PM10; VOC)
08/21/2026 08:38	7.1	0.0100	6.9	0.0100	WNW	0.8	Northwest Location (PM10; VOC)	Southeast (PM10; VOC)
08/21/2026 08:39	7.1	0.0100	7.1	0.0100	NW	0.9	Northwest Location (PM10; VOC)	Southeast (PM10; VOC)
08/21/2026 08:40	7.5	0.0100	7.4	0.0100	NW	1.2	Northwest Location (PM10; VOC)	Southeast (PM10; VOC)
08/21/2026 08:41	7.1	0.0100	7.3	0.0100	WNW	1.3	Northwest Location (PM10; VOC)	Southeast (PM10; VOC)
08/21/2026 08:42	7.0	0.0100	7.2	0.0100	W	0.9	Northwest Location (PM10; VOC)	Southeast (PM10; VOC)
08/21/2026 08:43	6.9	0.0100	7.5	0.0100	NNW	0.8	Northwest Location (PM10; VOC)	Southeast (PM10; VOC)
08/21/2026 08:44	7.0	0.0100	7.5	0.0100	NE	0.6	Southeast (PM10; VOC)	Northwest Location (PM10; VOC)
08/21/2026 08:45	7.2	0.0100	7.6	0.0200	NW	0.8	Northwest Location (PM10; VOC)	Southeast (PM10; VOC)

Date/Time	Northwest Location PM10 (µg/m³)	Northwest Location VOC (ppm)	Southeast PM10 (µg/m³)	Southeast VOC (ppm)	Wind Direction	Wind Speed	Upwind	Downwind
08/21/2026 08:46	7.3	0.0100	7.6	0.0200	NNW	0.9	Northwest Location (PM10; VOC)	Southeast (PM10; VOC)
08/21/2026 08:47	7.6	0.0100	7.6	0.0100	NW	0.4	Northwest Location (PM10; VOC)	Southeast (PM10; VOC)
08/21/2026 08:48	14.0	0.0100	7.7	0.0100	S	0.7	Southeast (PM10; VOC)	Northwest Location (PM10; VOC)
08/21/2026 08:49	10.8	0.0100	7.8	0.0100	N	1.0	Northwest Location (PM10; VOC)	Southeast (PM10; VOC)
08/21/2026 08:50	7.7	0.0100	8.2	0.0100	N	1.0	Northwest Location (PM10; VOC)	Southeast (PM10; VOC)
08/21/2026 08:51	7.5	0.0100	8.3	0.0100	NNE	0.9	Northwest Location (PM10; VOC)	Southeast (PM10; VOC)
08/21/2026 08:52	7.6	0.0100	7.8	0.0100	NNE	0.9	Southeast (PM10; VOC)	Northwest Location (PM10; VOC)
08/21/2026 08:53	8.5	0.0100	7.9	0.0100	WSW	1.1	Northwest Location (PM10; VOC)	Southeast (PM10; VOC)
08/21/2026 08:54	7.7	0.0100	8.1	0.0100	WNW	1.0	Northwest Location (PM10; VOC)	Southeast (PM10; VOC)
08/21/2026 08:55	7.5	0.0100	7.9	0.0100	N	0.8	Northwest Location (PM10; VOC)	Southeast (PM10; VOC)
08/21/2026 08:56	7.8	0.0100	8.1	0.0100	NNW	0.9	Northwest Location (PM10; VOC)	Southeast (PM10; VOC)
08/21/2026 08:57	8.0	0.0100	8.0	0.0100	NW	0.6	Northwest Location (PM10; VOC)	Southeast (PM10; VOC)
08/21/2026 08:58	8.9	0.0100	8.2	0.0100	ENE	1.3	Southeast (PM10; VOC)	Northwest Location (PM10; VOC)
08/21/2026 08:59	8.2	0.0100	8.4	0.0100	WNW	0.9	Northwest Location (PM10; VOC)	Southeast (PM10; VOC)
08/21/2026 09:00	8.2	0.0100	8.6	0.0100	W	0.7	Northwest Location (PM10; VOC)	Southeast (PM10; VOC)
08/21/2026 09:01	8.2	0.0100	8.4	0.0100	WSW	1.2	Northwest Location (PM10; VOC)	Southeast (PM10; VOC)
08/21/2026 09:02	9.0	0.0100	8.5	0.0100	WSW	1.1	Northwest Location (PM10; VOC)	Southeast (PM10; VOC)
08/21/2026 09:03	8.5	0.0100	8.5	0.0100	WNW	0.7	Northwest Location (PM10; VOC)	Southeast (PM10; VOC)
08/21/2026 09:04	8.8	0.0100	8.3	0.0100	W	0.7	Northwest Location (PM10; VOC)	Southeast (PM10; VOC)
08/21/2026 09:05	8.2	0.0100	8.3	0.0100	W	0.6	Northwest Location (PM10; VOC)	Southeast (PM10; VOC)

Date/Time	Northwest Location PM10 (µg/m³)	Northwest Location VOC (ppm)	Southeast PM10 (µg/m³)	Southeast VOC (ppm)	Wind Direction	Wind Speed	Upwind	Downwind
08/21/2026 09:06	8.2	0.0100	8.3	0.0100	N	0.6	Northwest Location (PM10; VOC)	Southeast (PM10; VOC)
08/21/2026 09:07	8.4	0.0100	9.0	0.0100	WNW	1.5	Northwest Location (PM10; VOC)	Southeast (PM10; VOC)
08/21/2026 09:08	8.1	0.0100	8.6	0.0100	W	0.8	Northwest Location (PM10; VOC)	Southeast (PM10; VOC)
08/21/2026 09:09	8.1	0.0100	8.8	0.0100	NNW	0.7	Northwest Location (PM10; VOC)	Southeast (PM10; VOC)
08/21/2026 09:10	8.8	0.0100	8.6	0.0100	W	0.8	Northwest Location (PM10; VOC)	Southeast (PM10; VOC)
08/21/2026 09:11	9.2	0.0100	8.7	0.0100	NNE	0.7	Northwest Location (PM10; VOC)	Southeast (PM10; VOC)
08/21/2026 09:12	8.7	0.0100	8.7	0.0100	W	0.4	Northwest Location (PM10; VOC)	Southeast (PM10; VOC)
08/21/2026 09:13	8.7	0.0100	8.7	0.0100	S	0.4	Southeast (PM10; VOC)	Northwest Location (PM10; VOC)
08/21/2026 09:14	8.5	0.0100	8.7	0.0100	NE	0.5	Southeast (PM10; VOC)	Northwest Location (PM10; VOC)
08/21/2026 09:15	8.3	0.0100	8.6	0.0100	WSW	0.5	Northwest Location (PM10; VOC)	Southeast (PM10; VOC)
08/21/2026 09:16	8.2	0.0100	8.5	0.0100	W	0.6	Northwest Location (PM10; VOC)	Southeast (PM10; VOC)
08/21/2026 09:17	8.6	0.0100	8.8	0.0200	SW	0.4	Northwest Location (PM10; VOC)	Southeast (PM10; VOC)
08/21/2026 09:18	8.4	0.0100	8.5	0.0200	WNW	0.3	Northwest Location (PM10; VOC)	Southeast (PM10; VOC)
08/21/2026 09:19	8.1	0.0100	8.4	0.0200	NNW	0.8	Northwest Location (PM10; VOC)	Southeast (PM10; VOC)
08/21/2026 09:20	8.4	0.0100	9.0	0.0100	NW	0.6	Northwest Location (PM10; VOC)	Southeast (PM10; VOC)
08/21/2026 09:21	8.2	0.0100	8.4	0.0100	W	0.5	Northwest Location (PM10; VOC)	Southeast (PM10; VOC)
08/21/2026 09:22	8.4	0.0100	8.8	0.0100	NW	0.8	Northwest Location (PM10; VOC)	Southeast (PM10; VOC)
08/21/2026 09:23	8.3	0.0100	8.9	0.0100	N	0.6	Northwest Location (PM10; VOC)	Southeast (PM10; VOC)
08/21/2026 09:24	8.7	0.0100	8.9	0.0100	WNW	1.1	Northwest Location (PM10; VOC)	Southeast (PM10; VOC)
08/21/2026 09:25	8.6	0.0100	9.0	0.0100	WNW	0.6	Northwest Location (PM10; VOC)	Southeast (PM10; VOC)

Date/Time	Northwest Location PM10 (µg/m³)	Northwest Location VOC (ppm)	Southeast PM10 (µg/m³)	Southeast VOC (ppm)	Wind Direction	Wind Speed	Upwind	Downwind
08/21/2026 09:26	8.6	0.0100	9.1	0.0100	E	0.6	Southeast (PM10; VOC)	Northwest Location (PM10; VOC)
08/21/2026 09:27	8.4	0.0100	8.8	0.0100	SW	0.7	Northwest Location (PM10; VOC)	Southeast (PM10; VOC)
08/21/2026 09:28	8.6	0.0100	9.0	0.0100	NNW	0.9	Northwest Location (PM10; VOC)	Southeast (PM10; VOC)
08/21/2026 09:29	9.2	0.0100	9.0	0.0100	NW	1.0	Northwest Location (PM10; VOC)	Southeast (PM10; VOC)
08/21/2026 09:30	9.2	0.0100	9.1	0.0200	WSW	0.8	Northwest Location (PM10; VOC)	Southeast (PM10; VOC)
08/21/2026 09:31	9.0	0.0100	9.1	0.0200	SW	0.7	Northwest Location (PM10; VOC)	Southeast (PM10; VOC)
08/21/2026 09:32	10.9	0.0100	9.2	0.0100	WSW	0.7	Northwest Location (PM10; VOC)	Southeast (PM10; VOC)
08/21/2026 09:33	9.2	0.0100	9.2	0.0100	SW	0.9	Northwest Location (PM10; VOC)	Southeast (PM10; VOC)
08/21/2026 09:34	8.7	0.0100	9.8	0.0100	WSW	0.9	Northwest Location (PM10; VOC)	Southeast (PM10; VOC)
08/21/2026 09:35	10.5	0.0100	9.4	0.0100	NNW	0.4	Northwest Location (PM10; VOC)	Southeast (PM10; VOC)
08/21/2026 09:36	11.3	0.0100	9.9	0.0100	WNW	0.9	Northwest Location (PM10; VOC)	Southeast (PM10; VOC)
08/21/2026 09:37	9.8	0.0100	10.1	0.0100	N	0.6	Northwest Location (PM10; VOC)	Southeast (PM10; VOC)
08/21/2026 09:38	10.6	0.0100	10.1	0.0100	WNW	0.9	Northwest Location (PM10; VOC)	Southeast (PM10; VOC)
08/21/2026 09:39	9.8	0.0100	9.2	0.0100	SW	0.9	Northwest Location (PM10; VOC)	Southeast (PM10; VOC)
08/21/2026 09:40	8.5	0.0100	9.6	0.0100	WNW	0.5	Northwest Location (PM10; VOC)	Southeast (PM10; VOC)
08/21/2026 09:41	9.0	0.0100	9.2	0.0100	WSW	1.0	Northwest Location (PM10; VOC)	Southeast (PM10; VOC)
08/21/2026 09:42	9.0	0.0100	9.2	0.0100	SE	1.0	Southeast (PM10; VOC)	Northwest Location (PM10; VOC)
08/21/2026 09:43	8.8	0.0100	8.8	0.0100	WNW	0.9	Northwest Location (PM10; VOC)	Southeast (PM10; VOC)
08/21/2026 09:44	9.9	0.0100	9.4	0.0100	SSW	0.3	Southeast (PM10; VOC)	Northwest Location (PM10; VOC)
08/21/2026 09:45	10.4	0.0100	12.9	0.0100	W	0.8	Northwest Location (PM10; VOC)	Southeast (PM10; VOC)

Date/Time	Northwest Location PM10 (µg/m³)	Northwest Location VOC (ppm)	Southeast PM10 (µg/m³)	Southeast VOC (ppm)	Wind Direction	Wind Speed	Upwind	Downwind
08/21/2026 09:46	10.0	0.0100	12.5	0.0100	W	0.5	Northwest Location (PM10; VOC)	Southeast (PM10; VOC)
08/21/2026 09:47	16.5	0.0100	10.1	0.0200	WSW	0.8	Northwest Location (PM10; VOC)	Southeast (PM10; VOC)
08/21/2026 09:48	11.8	0.0100	9.2	0.0100	NE	1.1	Southeast (PM10; VOC)	Northwest Location (PM10; VOC)
08/21/2026 09:49	9.2	0.0100	9.0	0.0100	SW	0.6	Northwest Location (PM10; VOC)	Southeast (PM10; VOC)
08/21/2026 09:50	11.0	0.0100	9.2	0.0100	NW	0.8	Northwest Location (PM10; VOC)	Southeast (PM10; VOC)
08/21/2026 09:51	9.5	0.0100	8.9	0.0100	NNW	0.4	Northwest Location (PM10; VOC)	Southeast (PM10; VOC)
08/21/2026 09:52	9.6	0.0100	8.8	0.0100	NW	0.7	Northwest Location (PM10; VOC)	Southeast (PM10; VOC)
08/21/2026 09:53	11.5	0.0100	9.2	0.0200	NNE	0.8	Southeast (PM10; VOC)	Northwest Location (PM10; VOC)
08/21/2026 09:54	9.1	0.0100	9.2	0.0100	W	0.5	Northwest Location (PM10; VOC)	Southeast (PM10; VOC)
08/21/2026 09:55	11.8	0.0100	10.9	0.0100	S	0.6	Southeast (PM10; VOC)	Northwest Location (PM10; VOC)
08/21/2026 09:56	9.2	0.0100	9.8	0.0100	NW	0.3	Northwest Location (PM10; VOC)	Southeast (PM10; VOC)
08/21/2026 09:57	9.2	0.0100	9.4	0.0100	WNW	0.9	Northwest Location (PM10; VOC)	Southeast (PM10; VOC)
08/21/2026 09:58	9.2	0.0100	9.2	0.0100	N	0.6	Northwest Location (PM10; VOC)	Southeast (PM10; VOC)
08/21/2026 09:59	9.2	0.0100	9.5	0.0100	NW	0.4	Northwest Location (PM10; VOC)	Southeast (PM10; VOC)
08/21/2026 10:00	11.4	0.0100	9.8	0.0100	W	0.7	Northwest Location (PM10; VOC)	Southeast (PM10; VOC)
08/21/2026 10:01	9.4	0.0100	9.4	0.0100	W	1.0	Northwest Location (PM10; VOC)	Southeast (PM10; VOC)
08/21/2026 10:02	8.8	0.0100	9.7	0.0100	W	0.7	Northwest Location (PM10; VOC)	Southeast (PM10; VOC)
08/21/2026 10:03	9.2	0.0100	9.7	0.0100	W	0.4	Northwest Location (PM10; VOC)	Southeast (PM10; VOC)
08/21/2026 10:04	9.2	0.0100	9.8	0.0100	WNW	0.5	Northwest Location (PM10; VOC)	Southeast (PM10; VOC)
08/21/2026 10:05	9.0	0.0100	10.0	0.0200	NW	0.3	Northwest Location (PM10; VOC)	Southeast (PM10; VOC)

Date/Time	Northwest Location PM10 (µg/m³)	Northwest Location VOC (ppm)	Southeast PM10 (µg/m³)	Southeast VOC (ppm)	Wind Direction	Wind Speed	Upwind	Downwind
08/21/2026 10:06	8.8	0.0100	9.8	0.0200	NNE	0.6	Northwest Location (PM10; VOC)	Southeast (PM10; VOC)
08/21/2026 10:07	9.2	0.0100	9.3	0.0100	NE	0.6	Southeast (PM10; VOC)	Northwest Location (PM10; VOC)
08/21/2026 10:08	9.1	0.0100	9.4	0.0100	WNW	0.9	Northwest Location (PM10; VOC)	Southeast (PM10; VOC)
08/21/2026 10:09	9.1	0.0100	9.4	0.0100	SW	0.8	Northwest Location (PM10; VOC)	Southeast (PM10; VOC)
08/21/2026 10:10	8.7	0.0100	9.0	0.0100	WNW	0.2	Northwest Location (PM10; VOC)	Southeast (PM10; VOC)
08/21/2026 10:11	9.2	0.0100	9.4	0.0100	N	0.4	Northwest Location (PM10; VOC)	Southeast (PM10; VOC)
08/21/2026 10:12	9.3	0.0100	9.4	0.0100	W	0.6	Northwest Location (PM10; VOC)	Southeast (PM10; VOC)
08/21/2026 10:13	9.1	0.0100	9.4	0.0100	WNW	0.4	Northwest Location (PM10; VOC)	Southeast (PM10; VOC)
08/21/2026 10:14	9.2	0.0100	10.2	0.0200	WSW	0.4	Northwest Location (PM10; VOC)	Southeast (PM10; VOC)
08/21/2026 10:15	9.1	0.0100	10.4	0.0200	W	0.6	Northwest Location (PM10; VOC)	Southeast (PM10; VOC)
08/21/2026 10:16	9.1	0.0100	10.2	0.0200	NNW	0.6	Northwest Location (PM10; VOC)	Southeast (PM10; VOC)
08/21/2026 10:17	9.3	0.0100	9.5	0.0200	WSW	1.4	Northwest Location (PM10; VOC)	Southeast (PM10; VOC)
08/21/2026 10:18	9.1	0.0100	9.6	0.0200	W	0.5	Northwest Location (PM10; VOC)	Southeast (PM10; VOC)
08/21/2026 10:19	10.1	0.0100	9.4	0.0100	NNW	0.8	Northwest Location (PM10; VOC)	Southeast (PM10; VOC)
08/21/2026 10:20	11.2	0.0100	9.1	0.0100	SW	0.8	Northwest Location (PM10; VOC)	Southeast (PM10; VOC)
08/21/2026 10:21	9.1	0.0100	9.2	0.0100	NW	1.1	Northwest Location (PM10; VOC)	Southeast (PM10; VOC)
08/21/2026 10:22	9.2	0.0100	9.3	0.0100	N	0.8	Northwest Location (PM10; VOC)	Southeast (PM10; VOC)
08/21/2026 10:23	9.4	0.0100	9.6	0.0100	WNW	1.0	Northwest Location (PM10; VOC)	Southeast (PM10; VOC)
08/21/2026 10:24	8.9	0.0100	9.3	0.0100	WNW	0.6	Northwest Location (PM10; VOC)	Southeast (PM10; VOC)
08/21/2026 10:25	9.1	0.0100	9.4	0.0100	WNW	0.7	Northwest Location (PM10; VOC)	Southeast (PM10; VOC)

Date/Time	Northwest Location PM10 (µg/m³)	Northwest Location VOC (ppm)	Southeast PM10 (µg/m³)	Southeast VOC (ppm)	Wind Direction	Wind Speed	Upwind	Downwind
08/21/2026 10:26	8.7	0.0100	9.1	0.0100	ENE	0.6	Southeast (PM10; VOC)	Northwest Location (PM10; VOC)
08/21/2026 10:27	9.3	0.0100	9.1	0.0100	NW	1.2	Northwest Location (PM10; VOC)	Southeast (PM10; VOC)
08/21/2026 10:28	8.9	0.0100	9.1	0.0100	NW	0.7	Northwest Location (PM10; VOC)	Southeast (PM10; VOC)
08/21/2026 10:29	9.2	0.0100	9.4	0.0100	NNW	1.4	Northwest Location (PM10; VOC)	Southeast (PM10; VOC)
08/21/2026 10:30	9.4	0.0100	9.4	0.0100	NNW	1.0	Northwest Location (PM10; VOC)	Southeast (PM10; VOC)
08/21/2026 10:31	9.7	0.0100	9.2	0.0100	NNE	0.5	Northwest Location (PM10; VOC)	Southeast (PM10; VOC)
08/21/2026 10:32	9.3	0.0100	9.5	0.0200	NE	0.8	Southeast (PM10; VOC)	Northwest Location (PM10; VOC)
08/21/2026 10:33	9.5	0.0100	9.4	0.0200	WNW	0.8	Northwest Location (PM10; VOC)	Southeast (PM10; VOC)
08/21/2026 10:34	9.0	0.0100	9.4	0.0100	WNW	0.6	Northwest Location (PM10; VOC)	Southeast (PM10; VOC)
08/21/2026 10:35	9.5	0.0100	9.6	0.0100	WNW	0.8	Northwest Location (PM10; VOC)	Southeast (PM10; VOC)
08/21/2026 10:36	9.5	0.0100	9.4	0.0100	WSW	1.6	Northwest Location (PM10; VOC)	Southeast (PM10; VOC)
08/21/2026 10:37	9.2	0.0100	9.6	0.0100	W	1.4	Northwest Location (PM10; VOC)	Southeast (PM10; VOC)
08/21/2026 10:38	9.0	0.0100	9.4	0.0100	WNW	0.8	Northwest Location (PM10; VOC)	Southeast (PM10; VOC)
08/21/2026 10:39	10.2	0.0100	9.2	0.0100	N	1.4	Northwest Location (PM10; VOC)	Southeast (PM10; VOC)
08/21/2026 10:40	9.7	0.0100	9.2	0.0100	NNW	0.7	Northwest Location (PM10; VOC)	Southeast (PM10; VOC)
08/21/2026 10:41	9.8	0.0100	9.4	0.0100	NW	0.6	Northwest Location (PM10; VOC)	Southeast (PM10; VOC)
08/21/2026 10:42	11.5	0.0100	9.5	0.0100	WSW	1.3	Northwest Location (PM10; VOC)	Southeast (PM10; VOC)
08/21/2026 10:43	10.1	0.0100	9.7	0.0100	NE	1.1	Southeast (PM10; VOC)	Northwest Location (PM10; VOC)
08/21/2026 10:44	10.0	0.0100	10.2	0.0100	WSW	0.9	Northwest Location (PM10; VOC)	Southeast (PM10; VOC)
08/21/2026 10:45	10.4	0.0100	10.3	0.0100	NNW	1.3	Northwest Location (PM10; VOC)	Southeast (PM10; VOC)

Date/Time	Northwest Location PM10 (µg/m³)	Northwest Location VOC (ppm)	Southeast PM10 (µg/m³)	Southeast VOC (ppm)	Wind Direction	Wind Speed	Upwind	Downwind
08/21/2026 10:46	10.9	0.0100	10.6	0.0100	NW	1.0	Northwest Location (PM10; VOC)	Southeast (PM10; VOC)
08/21/2026 10:47	10.4	0.0100	10.6	0.0100	NNW	0.6	Northwest Location (PM10; VOC)	Southeast (PM10; VOC)
08/21/2026 10:48	11.8	0.0100	10.3	0.0100	SE	0.6	Southeast (PM10; VOC)	Northwest Location (PM10; VOC)
08/21/2026 10:49	11.1	0.0100	10.1	0.0100	W	0.8	Northwest Location (PM10; VOC)	Southeast (PM10; VOC)
08/21/2026 10:50	10.3	0.0100	10.3	0.0100	NNE	0.7	Northwest Location (PM10; VOC)	Southeast (PM10; VOC)
08/21/2026 10:51	11.1	0.0100	10.4	0.0100	NW	1.0	Northwest Location (PM10; VOC)	Southeast (PM10; VOC)
08/21/2026 10:52	11.1	0.0100	10.2	0.0100	NNW	0.6	Northwest Location (PM10; VOC)	Southeast (PM10; VOC)
08/21/2026 10:53	10.1	0.0100	9.7	0.0100	NNW	0.5	Northwest Location (PM10; VOC)	Southeast (PM10; VOC)
08/21/2026 10:54	11.3	0.0100	9.8	0.0100	NNE	1.2	Northwest Location (PM10; VOC)	Southeast (PM10; VOC)
08/21/2026 10:55	10.2	0.0100	10.1	0.0100	NNE	0.6	Northwest Location (PM10; VOC)	Southeast (PM10; VOC)
08/21/2026 10:56	10.6	0.0100	10.1	0.0100	SW	1.0	Northwest Location (PM10; VOC)	Southeast (PM10; VOC)
08/21/2026 10:57	10.7	0.0100	10.1	0.0100	WSW	0.6	Northwest Location (PM10; VOC)	Southeast (PM10; VOC)
08/21/2026 10:58	11.8	0.0100	10.2	0.0100	N	0.8	Northwest Location (PM10; VOC)	Southeast (PM10; VOC)
08/21/2026 10:59	11.7	0.0100	10.2	0.0100	WNW	1.0	Northwest Location (PM10; VOC)	Southeast (PM10; VOC)
08/21/2026 11:00	11.2	0.0100	10.2	0.0100	NW	1.0	Northwest Location (PM10; VOC)	Southeast (PM10; VOC)
08/21/2026 11:01	10.8	0.0100	9.9	0.0100	SSW	0.4	Southeast (PM10; VOC)	Northwest Location (PM10; VOC)
08/21/2026 11:02	10.8	0.0100	10.1	0.0100	WNW	0.9	Northwest Location (PM10; VOC)	Southeast (PM10; VOC)
08/21/2026 11:03	11.4	0.0100	10.1	0.0200	NW	0.8	Northwest Location (PM10; VOC)	Southeast (PM10; VOC)
08/21/2026 11:04	11.4	0.0100	10.7	0.0200	WSW	0.7	Northwest Location (PM10; VOC)	Southeast (PM10; VOC)
08/21/2026 11:05	11.4	0.0100	10.3	0.0100	NW	0.7	Northwest Location (PM10; VOC)	Southeast (PM10; VOC)

Date/Time	Northwest Location PM10 (µg/m³)	Northwest Location VOC (ppm)	Southeast PM10 (µg/m³)	Southeast VOC (ppm)	Wind Direction	Wind Speed	Upwind	Downwind
08/21/2026 11:06	11.4	0.0100	10.3	0.0100	W	1.0	Northwest Location (PM10; VOC)	Southeast (PM10; VOC)
08/21/2026 11:07	11.4	0.0100	10.3	0.0100	WSW	0.7	Northwest Location (PM10; VOC)	Southeast (PM10; VOC)
08/21/2026 11:08	9.9	0.0100	10.3	0.0100	WNW	0.5	Northwest Location (PM10; VOC)	Southeast (PM10; VOC)
08/21/2026 11:09	9.5	0.0100	10.3	0.0100	NNW	0.9	Northwest Location (PM10; VOC)	Southeast (PM10; VOC)
08/21/2026 11:10	10.0	0.0100	9.0	0.0100	SSW	1.1	Southeast (PM10; VOC)	Northwest Location (PM10; VOC)
08/21/2026 11:11	10.3	0.0100	8.6	0.0100	WSW	1.0	Northwest Location (PM10; VOC)	Southeast (PM10; VOC)
08/21/2026 11:12	10.1	0.0100	9.0	0.0100	N	0.7	Northwest Location (PM10; VOC)	Southeast (PM10; VOC)
08/21/2026 11:13	11.5	0.0100	8.9	0.0100	W	0.9	Northwest Location (PM10; VOC)	Southeast (PM10; VOC)
08/21/2026 11:14	11.0	0.0100	8.8	0.0100	WSW	1.2	Northwest Location (PM10; VOC)	Southeast (PM10; VOC)
08/21/2026 11:15	10.0	0.0100	8.9	0.0100	W	1.1	Northwest Location (PM10; VOC)	Southeast (PM10; VOC)
08/21/2026 11:16	10.5	0.0100	8.8	0.0100	NW	0.5	Northwest Location (PM10; VOC)	Southeast (PM10; VOC)
08/21/2026 11:17	10.7	0.0100	8.8	0.0100	NNW	0.7	Northwest Location (PM10; VOC)	Southeast (PM10; VOC)
08/21/2026 11:18	10.4	0.0100	9.1	0.0100	W	0.6	Northwest Location (PM10; VOC)	Southeast (PM10; VOC)
08/21/2026 11:19	10.7	0.0100	8.8	0.0100	NNE	0.5	Southeast (PM10; VOC)	Northwest Location (PM10; VOC)
08/21/2026 11:20	10.1	0.0100	8.9	0.0100	WSW	0.6	Northwest Location (PM10; VOC)	Southeast (PM10; VOC)
08/21/2026 11:21	12.5	0.0100	9.2	0.0200	WSW	0.7	Northwest Location (PM10; VOC)	Southeast (PM10; VOC)
08/21/2026 11:22	11.8	0.0100	9.4	0.0200	NW	0.8	Northwest Location (PM10; VOC)	Southeast (PM10; VOC)
08/21/2026 11:23	10.2	0.0100	8.8	0.0100	WSW	1.4	Northwest Location (PM10; VOC)	Southeast (PM10; VOC)
08/21/2026 11:24	10.5	0.0100	8.8	0.0100	SW	0.7	Northwest Location (PM10; VOC)	Southeast (PM10; VOC)
08/21/2026 11:25	10.9	0.0100	8.7	0.0100	SW	1.2	Northwest Location (PM10; VOC)	Southeast (PM10; VOC)

Date/Time	Northwest Location PM10 (µg/m³)	Northwest Location VOC (ppm)	Southeast PM10 (µg/m³)	Southeast VOC (ppm)	Wind Direction	Wind Speed	Upwind	Downwind
08/21/2026 11:26	10.5	0.0100	8.6	0.0100	NW	0.6	Northwest Location (PM10; VOC)	Southeast (PM10; VOC)
08/21/2026 11:27	9.3	0.0100	8.5	0.0100	W	0.4	Northwest Location (PM10; VOC)	Southeast (PM10; VOC)
08/21/2026 11:28	11.4	0.0100	8.8	0.0100	S	0.7	Southeast (PM10; VOC)	Northwest Location (PM10; VOC)
08/21/2026 11:29	11.8	0.0100	8.8	0.0100	NW	0.7	Northwest Location (PM10; VOC)	Southeast (PM10; VOC)
08/21/2026 11:30	9.8	0.0100	8.7	0.0100	NE	1.2	Southeast (PM10; VOC)	Northwest Location (PM10; VOC)
08/21/2026 11:31	10.7	0.0100	8.2	0.0100	SW	1.0	Northwest Location (PM10; VOC)	Southeast (PM10; VOC)
08/21/2026 11:32	10.1	0.0100	8.0	0.0100	W	0.9	Northwest Location (PM10; VOC)	Southeast (PM10; VOC)
08/21/2026 11:33	9.2	0.0100	8.0	0.0100	W	1.0	Northwest Location (PM10; VOC)	Southeast (PM10; VOC)
08/21/2026 11:34	9.3	0.0100	8.2	0.0100	ENE	0.8	Southeast (PM10; VOC)	Northwest Location (PM10; VOC)
08/21/2026 11:35	9.3	0.0100	8.2	0.0100	NNW	0.8	Northwest Location (PM10; VOC)	Southeast (PM10; VOC)
08/21/2026 11:36	9.6	0.0100	7.9	0.0100	NNE	0.6	Southeast (PM10; VOC)	Northwest Location (PM10; VOC)
08/21/2026 11:37	10.8	0.0100	8.3	0.0100	NNE	0.7	Northwest Location (PM10; VOC)	Southeast (PM10; VOC)
08/21/2026 11:38	10.3	0.0100	8.8	0.0100	ESE	0.7	Southeast (PM10; VOC)	Northwest Location (PM10; VOC)
08/21/2026 11:39	10.0	0.0100	8.7	0.0100	NW	0.8	Northwest Location (PM10; VOC)	Southeast (PM10; VOC)
08/21/2026 11:40	11.8	0.0100	9.0	0.0200	N	0.6	Northwest Location (PM10; VOC)	Southeast (PM10; VOC)
08/21/2026 11:41	11.3	0.0100	9.5	0.0200	NNW	0.6	Northwest Location (PM10; VOC)	Southeast (PM10; VOC)
08/21/2026 11:42	9.8	0.0100	9.2	0.0200	NW	1.1	Northwest Location (PM10; VOC)	Southeast (PM10; VOC)
08/21/2026 11:43	10.9	0.0100	8.5	0.0200	N	0.7	Northwest Location (PM10; VOC)	Southeast (PM10; VOC)
08/21/2026 11:44	11.3	0.0100	8.8	0.0100	SW	0.8	Northwest Location (PM10; VOC)	Southeast (PM10; VOC)
08/21/2026 11:45	9.6	0.0100	8.8	0.0100	WNW	1.2	Northwest Location (PM10; VOC)	Southeast (PM10; VOC)

Date/Time	Northwest Location PM10 (µg/m³)	Northwest Location VOC (ppm)	Southeast PM10 (µg/m³)	Southeast VOC (ppm)	Wind Direction	Wind Speed	Upwind	Downwind
08/21/2026 11:46	13.0	0.0100	8.7	0.0100	WNW	0.7	Northwest Location (PM10; VOC)	Southeast (PM10; VOC)
08/21/2026 11:47	10.9	0.0100	8.0	0.0100	NE	0.7	Southeast (PM10; VOC)	Northwest Location (PM10; VOC)
08/21/2026 11:48	9.5	0.0100	8.3	0.0100	NNW	0.8	Northwest Location (PM10; VOC)	Southeast (PM10; VOC)
08/21/2026 11:49	9.4	0.0100	8.5	0.0100	WNW	0.7	Northwest Location (PM10; VOC)	Southeast (PM10; VOC)
08/21/2026 11:50	9.2	0.0100	8.4	0.0100	W	0.7	Northwest Location (PM10; VOC)	Southeast (PM10; VOC)
08/21/2026 11:51	9.0	0.0100	8.2	0.0100	SW	0.4	Northwest Location (PM10; VOC)	Southeast (PM10; VOC)
08/21/2026 11:52	11.9	0.0100	11.5	0.0100	WSW	0.5	Northwest Location (PM10; VOC)	Southeast (PM10; VOC)
08/21/2026 11:53	11.1	0.0100	18.8	0.0100	SSE	0.3	Southeast (PM10; VOC)	Northwest Location (PM10; VOC)
08/21/2026 11:54	11.2	0.0100	9.4	0.0100	WSW	0.3	Northwest Location (PM10; VOC)	Southeast (PM10; VOC)
08/21/2026 11:55	10.4	0.0100	8.9	0.0200	WNW	0.2	Northwest Location (PM10; VOC)	Southeast (PM10; VOC)
08/21/2026 11:56	10.0	0.0100	8.7	0.0200	N	0.3	Northwest Location (PM10; VOC)	Southeast (PM10; VOC)
08/21/2026 11:57	9.8	0.0100	8.5	0.0200	W	0.5	Northwest Location (PM10; VOC)	Southeast (PM10; VOC)
08/21/2026 11:58	9.8	0.0100	8.6	0.0200	W	0.4	Northwest Location (PM10; VOC)	Southeast (PM10; VOC)
08/21/2026 11:59	9.2	0.0100	8.7	0.0200	NW	1.0	Northwest Location (PM10; VOC)	Southeast (PM10; VOC)
08/21/2026 12:00	9.4	0.0100	8.2	0.0200	NNW	0.7	Northwest Location (PM10; VOC)	Southeast (PM10; VOC)
08/21/2026 12:01	9.3	0.0100	8.3	0.0200	W	1.0	Northwest Location (PM10; VOC)	Southeast (PM10; VOC)
08/21/2026 12:02	9.2	0.0100	8.0	0.0100	WSW	0.6	Northwest Location (PM10; VOC)	Southeast (PM10; VOC)
08/21/2026 12:03	10.0	0.0100	8.4	0.0100	SW	0.9	Northwest Location (PM10; VOC)	Southeast (PM10; VOC)
08/21/2026 12:04	9.4	0.0100	8.6	0.0100	SW	0.5	Northwest Location (PM10; VOC)	Southeast (PM10; VOC)
08/21/2026 12:05	9.2	0.0100	8.4	0.0100	SE	0.5	Southeast (PM10; VOC)	Northwest Location (PM10; VOC)

Date/Time	Northwest Location PM10 (µg/m³)	Northwest Location VOC (ppm)	Southeast PM10 (µg/m³)	Southeast VOC (ppm)	Wind Direction	Wind Speed	Upwind	Downwind
08/21/2026 12:06	9.2	0.0100	8.8	0.0200	WSW	0.8	Northwest Location (PM10; VOC)	Southeast (PM10; VOC)
08/21/2026 12:07	9.6	0.0100	8.6	0.0200	NE	0.6	Southeast (PM10; VOC)	Northwest Location (PM10; VOC)
08/21/2026 12:08	9.7	0.0100	8.4	0.0200	SW	0.6	Northwest Location (PM10; VOC)	Southeast (PM10; VOC)
08/21/2026 12:09	9.9	0.0100	8.7	0.0200	SSW	0.7	Southeast (PM10; VOC)	Northwest Location (PM10; VOC)
08/21/2026 12:10	9.7	0.0100	8.5	0.0200	NW	0.6	Northwest Location (PM10; VOC)	Southeast (PM10; VOC)
08/21/2026 12:11	8.7	0.0100	8.5	0.0100	SSW	0.9	Northwest Location (PM10; VOC)	Southeast (PM10; VOC)
08/21/2026 12:12	8.6	0.0100	7.8	0.0100	WSW	0.3	Northwest Location (PM10; VOC)	Southeast (PM10; VOC)
08/21/2026 12:13	8.8	0.0100	8.1	0.0200	SW	0.5	Northwest Location (PM10; VOC)	Southeast (PM10; VOC)
08/21/2026 12:14	9.1	0.0100	8.2	0.0200	W	0.6	Northwest Location (PM10; VOC)	Southeast (PM10; VOC)
08/21/2026 12:15	9.3	0.0100	8.2	0.0200	W	0.6	Northwest Location (PM10; VOC)	Southeast (PM10; VOC)
08/21/2026 12:16	9.1	0.0100	9.0	0.0200	WSW	0.9	Northwest Location (PM10; VOC)	Southeast (PM10; VOC)
08/21/2026 12:17	8.9	0.0100	8.2	0.0100	NNW	0.9	Northwest Location (PM10; VOC)	Southeast (PM10; VOC)
08/21/2026 12:18	9.0	0.0100	7.7	0.0200	NW	0.4	Northwest Location (PM10; VOC)	Southeast (PM10; VOC)
08/21/2026 12:19	8.8	0.0100	7.6	0.0200	NNW	0.9	Northwest Location (PM10; VOC)	Southeast (PM10; VOC)
08/21/2026 12:20	8.4	0.0100	8.0	0.0200	WSW	0.8	Northwest Location (PM10; VOC)	Southeast (PM10; VOC)
08/21/2026 12:21	8.4	0.0100	8.0	0.0200	SW	0.5	Northwest Location (PM10; VOC)	Southeast (PM10; VOC)
08/21/2026 12:22	8.5	0.0100	8.6	0.0200	WNW	0.4	Northwest Location (PM10; VOC)	Southeast (PM10; VOC)
08/21/2026 12:23	8.4	0.0100	10.2	0.0200	WNW	0.5	Northwest Location (PM10; VOC)	Southeast (PM10; VOC)
08/21/2026 12:24	8.3	0.0100	10.3	0.0200	NW	0.3	Northwest Location (PM10; VOC)	Southeast (PM10; VOC)
08/21/2026 12:25	9.4	0.0100	8.1	0.0200	N	0.4	Northwest Location (PM10; VOC)	Southeast (PM10; VOC)

Date/Time	Northwest Location PM10 (µg/m³)	Northwest Location VOC (ppm)	Southeast PM10 (µg/m³)	Southeast VOC (ppm)	Wind Direction	Wind Speed	Upwind	Downwind
08/21/2026 12:26	8.9	0.0100	7.8	0.0100	NNE	0.4	Northwest Location (PM10; VOC)	Southeast (PM10; VOC)
08/21/2026 12:27	9.0	0.0100	7.8	0.0100	S	0.4	Southeast (PM10; VOC)	Northwest Location (PM10; VOC)
08/21/2026 12:28	9.3	0.0100	8.2	0.0100	SSE	0.3	Southeast (PM10; VOC)	Northwest Location (PM10; VOC)
08/21/2026 12:29	9.5	0.0100	7.9	0.0100	N	0.4	Northwest Location (PM10; VOC)	Southeast (PM10; VOC)
08/21/2026 12:30	9.2	0.0100	8.2	0.0100	NE	0.6	Southeast (PM10; VOC)	Northwest Location (PM10; VOC)
08/21/2026 12:31	9.1	0.0100	7.8	0.0100	WSW	0.9	Northwest Location (PM10; VOC)	Southeast (PM10; VOC)
08/21/2026 12:32	8.7	0.0100	7.7	0.0100	W	0.5	Northwest Location (PM10; VOC)	Southeast (PM10; VOC)
08/21/2026 12:33	8.4	0.0100	8.1	0.0100	NNW	0.4	Northwest Location (PM10; VOC)	Southeast (PM10; VOC)
08/21/2026 12:34	8.4	0.0100	7.8	0.0100	WSW	0.5	Northwest Location (PM10; VOC)	Southeast (PM10; VOC)
08/21/2026 12:35	8.2	0.0100	7.6	0.0100	NNW	0.3	Northwest Location (PM10; VOC)	Southeast (PM10; VOC)
08/21/2026 12:36	7.9	0.0100	7.7	0.0100	WNW	0.3	Northwest Location (PM10; VOC)	Southeast (PM10; VOC)
08/21/2026 12:37	6.8	0.0100	7.1	0.0100	WSW	0.5	Northwest Location (PM10; VOC)	Southeast (PM10; VOC)
08/21/2026 12:38	6.8	0.0100	7.0	0.0100	WSW	0.4	Northwest Location (PM10; VOC)	Southeast (PM10; VOC)
08/21/2026 12:39	7.0	0.0100	6.2	0.0100	N	0.5	Northwest Location (PM10; VOC)	Southeast (PM10; VOC)
08/21/2026 12:40	7.3	0.0100	5.9	0.0200	WSW	0.4	Northwest Location (PM10; VOC)	Southeast (PM10; VOC)
08/21/2026 12:41	7.5	0.0100	6.0	0.0200	NNW	0.4	Northwest Location (PM10; VOC)	Southeast (PM10; VOC)
08/21/2026 12:42	8.0	0.0100	6.6	0.0200	NE	0.3	Southeast (PM10; VOC)	Northwest Location (PM10; VOC)
08/21/2026 12:43	5.9	0.0100	6.8	0.0100	WSW	0.7	Northwest Location (PM10; VOC)	Southeast (PM10; VOC)
08/21/2026 12:44	6.3	0.0100	6.8	0.0100	N	0.9	Northwest Location (PM10; VOC)	Southeast (PM10; VOC)
08/21/2026 12:45	7.6	0.0100	8.5	0.0100	WSW	0.6	Northwest Location (PM10; VOC)	Southeast (PM10; VOC)

Date/Time	Northwest Location PM10 (µg/m³)	Northwest Location VOC (ppm)	Southeast PM10 (µg/m³)	Southeast VOC (ppm)	Wind Direction	Wind Speed	Upwind	Downwind
08/21/2026 12:46	9.8	0.0100	9.3	0.0100	W	0.4	Northwest Location (PM10; VOC)	Southeast (PM10; VOC)
08/21/2026 12:47	8.7	0.0100	8.8	0.0100	S	0.6	Southeast (PM10; VOC)	Northwest Location (PM10; VOC)
08/21/2026 12:48	8.6	0.0100	8.6	0.0100	NNE	1.0	Southeast (PM10; VOC)	Northwest Location (PM10; VOC)
08/21/2026 12:49	8.6	0.0100	7.8	0.0100	NW	1.1	Northwest Location (PM10; VOC)	Southeast (PM10; VOC)
08/21/2026 12:50	8.4	0.0100	7.7	0.0100	NW	0.9	Northwest Location (PM10; VOC)	Southeast (PM10; VOC)
08/21/2026 12:51	8.2	0.0100	7.6	0.0100	NW	0.5	Northwest Location (PM10; VOC)	Southeast (PM10; VOC)
08/21/2026 12:52	8.1	0.0100	7.4	0.0100	WNW	0.4	Northwest Location (PM10; VOC)	Southeast (PM10; VOC)
08/21/2026 12:53	8.1	0.0100	7.5	0.0100	SW	0.5	Northwest Location (PM10; VOC)	Southeast (PM10; VOC)
08/21/2026 12:54	8.0	0.0100	7.2	0.0100	NW	0.2	Northwest Location (PM10; VOC)	Southeast (PM10; VOC)
08/21/2026 12:55	7.9	0.0100	7.3	0.0100	ENE	0.5	Southeast (PM10; VOC)	Northwest Location (PM10; VOC)
08/21/2026 12:56	8.3	0.0100	7.4	0.0100	W	0.8	Northwest Location (PM10; VOC)	Southeast (PM10; VOC)
08/21/2026 12:57	8.5	0.0100	7.7	0.0100	NNE	0.6	Northwest Location (PM10; VOC)	Southeast (PM10; VOC)
08/21/2026 12:58	8.5	0.0100	7.7	0.0100	NE	0.7	Southeast (PM10; VOC)	Northwest Location (PM10; VOC)
08/21/2026 12:59	8.6	0.0100	8.1	0.0100	E	0.5	Southeast (PM10; VOC)	Northwest Location (PM10; VOC)
08/21/2026 13:00	8.8	0.0100	7.8	0.0100	NNE	0.5	Northwest Location (PM10; VOC)	Southeast (PM10; VOC)
08/21/2026 13:01	8.9	0.0100	8.0	0.0100	SSE	0.8	Southeast (PM10; VOC)	Northwest Location (PM10; VOC)
08/21/2026 13:02	9.1	0.0100	8.1	0.0100	W	0.7	Northwest Location (PM10; VOC)	Southeast (PM10; VOC)
08/21/2026 13:03	8.9	0.0100	8.2	0.0100	WSW	0.5	Northwest Location (PM10; VOC)	Southeast (PM10; VOC)
08/21/2026 13:04	8.8	0.0100	8.0	0.0100	N	0.7	Northwest Location (PM10; VOC)	Southeast (PM10; VOC)
08/21/2026 13:05	9.0	0.0100	8.1	0.0100	NW	0.6	Northwest Location (PM10; VOC)	Southeast (PM10; VOC)

Date/Time	Northwest Location PM10 (µg/m³)	Northwest Location VOC (ppm)	Southeast PM10 (µg/m³)	Southeast VOC (ppm)	Wind Direction	Wind Speed	Upwind	Downwind
08/21/2026 13:06	9.3	0.0100	8.1	0.0100	ESE	0.5	Southeast (PM10; VOC)	Northwest Location (PM10; VOC)
08/21/2026 13:07	9.5	0.0100	8.1	0.0100	ENE	0.5	Southeast (PM10; VOC)	Northwest Location (PM10; VOC)
08/21/2026 13:08	9.3	0.0100	8.4	0.0100	NNW	0.5	Northwest Location (PM10; VOC)	Southeast (PM10; VOC)
08/21/2026 13:09	8.8	0.0100	8.4	0.0100	W	0.7	Northwest Location (PM10; VOC)	Southeast (PM10; VOC)
08/21/2026 13:10	8.9	0.0100	8.2	0.0100	NW	0.5	Northwest Location (PM10; VOC)	Southeast (PM10; VOC)
08/21/2026 13:11	8.7	0.0100	8.1	0.0100	WNW	0.3	Northwest Location (PM10; VOC)	Southeast (PM10; VOC)
08/21/2026 13:12	8.9	0.0100	8.1	0.0100	ENE	0.4	Southeast (PM10; VOC)	Northwest Location (PM10; VOC)
08/21/2026 13:13	8.9	0.0100	8.1	0.0100	WNW	0.5	Northwest Location (PM10; VOC)	Southeast (PM10; VOC)
08/21/2026 13:14	9.1	0.0100	8.0	0.0100	SW	0.5	Northwest Location (PM10; VOC)	Southeast (PM10; VOC)
08/21/2026 13:15	8.5	0.0100	7.7	0.0100	ENE	0.3	Southeast (PM10; VOC)	Northwest Location (PM10; VOC)
08/21/2026 13:16	8.5	0.0100	7.8	0.0100	NW	0.3	Northwest Location (PM10; VOC)	Southeast (PM10; VOC)
08/21/2026 13:17	8.7	0.0100	7.9	0.0100	NW	0.4	Northwest Location (PM10; VOC)	Southeast (PM10; VOC)
08/21/2026 13:18	8.6	0.0100	7.9	0.0100	SW	0.3	Northwest Location (PM10; VOC)	Southeast (PM10; VOC)
08/21/2026 13:19	8.3	0.0100	7.9	0.0200	WNW	0.2	Northwest Location (PM10; VOC)	Southeast (PM10; VOC)
08/21/2026 13:20	8.9	0.0100	8.0	0.0200	NW	0.2	Northwest Location (PM10; VOC)	Southeast (PM10; VOC)
08/21/2026 13:21	9.0	0.0100	8.3	0.0200	WSW	0.3	Northwest Location (PM10; VOC)	Southeast (PM10; VOC)
08/21/2026 13:22	8.2	0.0100	8.0	0.0200	SSW	0.6	Northwest Location (PM10; VOC)	Southeast (PM10; VOC)
08/21/2026 13:23	8.4	0.0100	7.9	0.0200	WNW	0.4	Northwest Location (PM10; VOC)	Southeast (PM10; VOC)
08/21/2026 13:24	8.3	0.0100	7.5	0.0200	SSW	0.3	Northwest Location (PM10; VOC)	Southeast (PM10; VOC)
08/21/2026 13:25	7.7	0.0100	7.7	0.0200	W	0.4	Northwest Location (PM10; VOC)	Southeast (PM10; VOC)

Date/Time	Northwest Location PM10 (µg/m³)	Northwest Location VOC (ppm)	Southeast PM10 (µg/m³)	Southeast VOC (ppm)	Wind Direction	Wind Speed	Upwind	Downwind
08/21/2026 13:26	7.7	0.0100	7.4	0.0200	SW	0.4	Northwest Location (PM10; VOC)	Southeast (PM10; VOC)
08/21/2026 13:27	7.6	0.0100	7.2	0.0200	SSW	0.4	Southeast (PM10; VOC)	Northwest Location (PM10; VOC)
08/21/2026 13:28	8.0	0.0100	7.3	0.0100	SSW	1.0	Southeast (PM10; VOC)	Northwest Location (PM10; VOC)
08/21/2026 13:29	8.1	0.0100	6.8	0.0100	NW	0.8	Northwest Location (PM10; VOC)	Southeast (PM10; VOC)
08/21/2026 13:30	7.8	0.0100	6.6	0.0100	ESE	0.7	Southeast (PM10; VOC)	Northwest Location (PM10; VOC)
08/21/2026 13:31	7.8	0.0100	6.8	0.0100	WSW	0.8	Northwest Location (PM10; VOC)	Southeast (PM10; VOC)
08/21/2026 13:32	8.3	0.0100	6.9	0.0100	N	0.6	Northwest Location (PM10; VOC)	Southeast (PM10; VOC)
08/21/2026 13:33	7.7	0.0100	6.8	0.0100	N	1.1	Northwest Location (PM10; VOC)	Southeast (PM10; VOC)
08/21/2026 13:34	7.5	0.0100	6.4	0.0100	SSE	0.7	Southeast (PM10; VOC)	Northwest Location (PM10; VOC)
08/21/2026 13:35	7.2	0.0100	6.4	0.0100	SW	1.0	Northwest Location (PM10; VOC)	Southeast (PM10; VOC)
08/21/2026 13:36	7.1	0.0100	6.3	0.0100	NW	0.5	Northwest Location (PM10; VOC)	Southeast (PM10; VOC)
08/21/2026 13:37	7.0	0.0100	6.3	0.0100	NW	0.2	Northwest Location (PM10; VOC)	Southeast (PM10; VOC)
08/21/2026 13:38	7.2	0.0100	6.3	0.0100	W	0.4	Northwest Location (PM10; VOC)	Southeast (PM10; VOC)
08/21/2026 13:39	7.2	0.0100	6.1	0.0100	SW	0.3	Northwest Location (PM10; VOC)	Southeast (PM10; VOC)
08/21/2026 13:40	7.3	0.0100	6.5	0.0100	SW	0.7	Northwest Location (PM10; VOC)	Southeast (PM10; VOC)
08/21/2026 13:41	7.7	0.0100	6.7	0.0100	WSW	0.6	Northwest Location (PM10; VOC)	Southeast (PM10; VOC)
08/21/2026 13:42	7.2	0.0100	6.6	0.0100	WSW	0.5	Northwest Location (PM10; VOC)	Southeast (PM10; VOC)
08/21/2026 13:43	7.0	0.0100	7.1	0.0100	SW	0.2	Northwest Location (PM10; VOC)	Southeast (PM10; VOC)
08/21/2026 13:44	8.7	0.0100	6.9	0.0200	E	0.6	Southeast (PM10; VOC)	Northwest Location (PM10; VOC)
08/21/2026 13:45	8.2	0.0100	6.7	0.0200	NNE	0.7	Northwest Location (PM10; VOC)	Southeast (PM10; VOC)

Date/Time	Northwest Location PM10 (µg/m³)	Northwest Location VOC (ppm)	Southeast PM10 (µg/m³)	Southeast VOC (ppm)	Wind Direction	Wind Speed	Upwind	Downwind
08/21/2026 13:46	7.8	0.0100	6.6	0.0100	WSW	0.5	Northwest Location (PM10; VOC)	Southeast (PM10; VOC)
08/21/2026 13:47	8.3	0.0700	6.7	0.0100	WSW	0.8	Northwest Location (PM10; VOC)	Southeast (PM10; VOC)
08/21/2026 13:48	8.5	0.1000	6.9	0.0100	NW	0.4	Northwest Location (PM10; VOC)	Southeast (PM10; VOC)
08/21/2026 13:49	7.9	0.0600	6.7	0.0100	WSW	0.4	Northwest Location (PM10; VOC)	Southeast (PM10; VOC)
08/21/2026 13:50	9.0	0.0100	6.9	0.0100	SSW	0.5	Northwest Location (PM10; VOC)	Southeast (PM10; VOC)
08/21/2026 13:51	10.1	0.0000	7.0	0.0100	W	0.5	Northwest Location (PM10; VOC)	Southeast (PM10; VOC)
08/21/2026 13:52	8.8	0.0000	8.8	0.0100	W	0.9	Northwest Location (PM10; VOC)	Southeast (PM10; VOC)
08/21/2026 13:53	7.5	0.0200	7.6	0.0100	WSW	0.6	Northwest Location (PM10; VOC)	Southeast (PM10; VOC)
08/21/2026 13:54	7.6	0.0200	9.2	0.0100	E	0.2	Southeast (PM10; VOC)	Northwest Location (PM10; VOC)
08/21/2026 13:55	12.6	0.0200	14.0	0.0200	NNW	0.5	Northwest Location (PM10; VOC)	Southeast (PM10; VOC)
08/21/2026 13:56	8.0	0.0100	12.3	0.0200	NW	0.3	Northwest Location (PM10; VOC)	Southeast (PM10; VOC)
08/21/2026 13:57	7.3	0.0100	9.3	0.0200	NNW	0.4	Northwest Location (PM10; VOC)	Southeast (PM10; VOC)
08/21/2026 13:58	7.2	0.0100	9.9	0.0200	WSW	0.5	Northwest Location (PM10; VOC)	Southeast (PM10; VOC)
08/21/2026 13:59	7.2	0.0100	8.5	0.0200	WSW	0.3	Northwest Location (PM10; VOC)	Southeast (PM10; VOC)
08/21/2026 14:00	7.5	0.0100	7.0	0.0200	NNW	0.7	Northwest Location (PM10; VOC)	Southeast (PM10; VOC)
08/21/2026 14:01	8.9	0.0200	6.9	0.0100	WNW	0.7	Northwest Location (PM10; VOC)	Southeast (PM10; VOC)
08/21/2026 14:02	8.2	0.0100	7.6	0.0100	N	0.4	Northwest Location (PM10; VOC)	Southeast (PM10; VOC)
08/21/2026 14:03	11.3	0.0100	8.3	0.0100	N	0.4	Northwest Location (PM10; VOC)	Southeast (PM10; VOC)
08/21/2026 14:04	9.6	0.0100	7.4	0.0100	WSW	0.5	Northwest Location (PM10; VOC)	Southeast (PM10; VOC)
08/21/2026 14:05	10.1	0.0100	7.2	0.0100	NNW	0.7	Northwest Location (PM10; VOC)	Southeast (PM10; VOC)

Date/Time	Northwest Location PM10 (µg/m³)	Northwest Location VOC (ppm)	Southeast PM10 (µg/m³)	Southeast VOC (ppm)	Wind Direction	Wind Speed	Upwind	Downwind
08/21/2026 14:06	9.7	0.0100	7.3	0.0100	NW	0.4	Northwest Location (PM10; VOC)	Southeast (PM10; VOC)
08/21/2026 14:07	8.9	0.0100	7.5	0.0100	W	0.9	Northwest Location (PM10; VOC)	Southeast (PM10; VOC)
08/21/2026 14:08	9.7	0.0100	7.8	0.0100	E	0.6	Southeast (PM10; VOC)	Northwest Location (PM10; VOC)
08/21/2026 14:09	9.6	0.0100	7.3	0.0100	WSW	0.6	Northwest Location (PM10; VOC)	Southeast (PM10; VOC)
08/21/2026 14:10	10.0	0.0100	8.0	0.0100	NNW	0.2	Northwest Location (PM10; VOC)	Southeast (PM10; VOC)
08/21/2026 14:11	11.2	0.0100	8.0	0.0100	WNW	0.4	Northwest Location (PM10; VOC)	Southeast (PM10; VOC)
08/21/2026 14:12	12.7	0.0100	25.4	0.0100	N	0.5	Northwest Location (PM10; VOC)	Southeast (PM10; VOC)
08/21/2026 14:13	13.9	0.0100	30.0	0.0100	NE	0.4	Southeast (PM10; VOC)	Northwest Location (PM10; VOC)
08/21/2026 14:14	17.2	0.0000	10.4	0.0100	W	0.3	Northwest Location (PM10; VOC)	Southeast (PM10; VOC)
08/21/2026 14:15	12.8	0.0100	8.3	0.0100	N	0.4	Northwest Location (PM10; VOC)	Southeast (PM10; VOC)
08/21/2026 14:16	10.1	0.0100	7.3	0.0100	SW	0.7	Northwest Location (PM10; VOC)	Southeast (PM10; VOC)
08/21/2026 14:17	12.2	0.0100	7.7	0.0100	WNW	0.4	Northwest Location (PM10; VOC)	Southeast (PM10; VOC)
08/21/2026 14:18	11.4	0.0100	7.7	0.0100	NNW	0.6	Northwest Location (PM10; VOC)	Southeast (PM10; VOC)
08/21/2026 14:19	10.4	0.0100	8.6	0.0100	W	0.3	Northwest Location (PM10; VOC)	Southeast (PM10; VOC)
08/21/2026 14:20	9.5	0.0100	8.9	0.0100	NNW	0.5	Northwest Location (PM10; VOC)	Southeast (PM10; VOC)
08/21/2026 14:21	10.0	0.0100	7.9	0.0100	NNW	0.3	Northwest Location (PM10; VOC)	Southeast (PM10; VOC)
08/21/2026 14:22	9.2	0.0100	7.8	0.0100	NNW	0.5	Northwest Location (PM10; VOC)	Southeast (PM10; VOC)
08/21/2026 14:23	8.8	0.0100	7.2	0.0100	NE	0.4	Southeast (PM10; VOC)	Northwest Location (PM10; VOC)
08/21/2026 14:24	9.0	0.0100	7.1	0.0100	NNE	0.3	Northwest Location (PM10; VOC)	Southeast (PM10; VOC)
08/21/2026 14:25	8.4	0.0100	9.5	0.0100	N	0.3	Northwest Location (PM10; VOC)	Southeast (PM10; VOC)

Date/Time	Northwest Location PM10 (µg/m³)	Northwest Location VOC (ppm)	Southeast PM10 (µg/m³)	Southeast VOC (ppm)	Wind Direction	Wind Speed	Upwind	Downwind
08/21/2026 14:26	9.0	0.0100	8.6	0.0100	N	0.7	Northwest Location (PM10; VOC)	Southeast (PM10; VOC)
08/21/2026 14:27	10.4	0.0100	7.3	0.0100	WSW	0.7	Northwest Location (PM10; VOC)	Southeast (PM10; VOC)
08/21/2026 14:28	9.5	0.0100	7.2	0.0100	NW	0.8	Northwest Location (PM10; VOC)	Southeast (PM10; VOC)
08/21/2026 14:29	9.5	0.0100	7.3	0.0100	ESE	0.6	Southeast (PM10; VOC)	Northwest Location (PM10; VOC)
08/21/2026 14:30	9.8	0.0100	7.2	0.0100	W	0.6	Northwest Location (PM10; VOC)	Southeast (PM10; VOC)
08/21/2026 14:31	9.9	0.0100	7.2	0.0100	W	0.5	Northwest Location (PM10; VOC)	Southeast (PM10; VOC)
08/21/2026 14:32	10.0	0.0100	7.0	0.0100	WSW	0.6	Northwest Location (PM10; VOC)	Southeast (PM10; VOC)
08/21/2026 14:33	12.2	0.0100	7.1	0.0100	SW	0.5	Northwest Location (PM10; VOC)	Southeast (PM10; VOC)
08/21/2026 14:34	10.1	0.0100	7.2	0.0100	SW	0.3	Northwest Location (PM10; VOC)	Southeast (PM10; VOC)
08/21/2026 14:35	9.0	0.0100	7.1	0.0100	N	0.2	Northwest Location (PM10; VOC)	Southeast (PM10; VOC)
08/21/2026 14:36	8.8	0.0100	7.5	0.0100	WNW	0.3	Northwest Location (PM10; VOC)	Southeast (PM10; VOC)
08/21/2026 14:37	8.9	0.0100	7.7	0.0100	W	0.4	Northwest Location (PM10; VOC)	Southeast (PM10; VOC)
08/21/2026 14:38	10.0	0.0100	11.6	0.0100	NW	0.4	Northwest Location (PM10; VOC)	Southeast (PM10; VOC)
08/21/2026 14:39	22.8	0.0100	10.9	0.0100	N	0.7	Northwest Location (PM10; VOC)	Southeast (PM10; VOC)
08/21/2026 14:40	14.5	0.0100	7.2	0.0100	NW	0.4	Northwest Location (PM10; VOC)	Southeast (PM10; VOC)
08/21/2026 14:41	11.9	0.0100	7.4	0.0100	N	0.2	Northwest Location (PM10; VOC)	Southeast (PM10; VOC)
08/21/2026 14:42	9.7	0.0100	7.4	0.0100	N	0.2	Northwest Location (PM10; VOC)	Southeast (PM10; VOC)
08/21/2026 14:43	9.4	0.0100	7.5	0.0100	N	0.4	Northwest Location (PM10; VOC)	Southeast (PM10; VOC)
08/21/2026 14:44	9.6	0.0100	10.9	0.0100	NNW	0.5	Northwest Location (PM10; VOC)	Southeast (PM10; VOC)
08/21/2026 14:45	8.2	0.0100	35.4	0.0100	WSW	0.4	Northwest Location (PM10; VOC)	Southeast (PM10; VOC)

Date/Time	Northwest Location PM10 (µg/m³)	Northwest Location VOC (ppm)	Southeast PM10 (µg/m³)	Southeast VOC (ppm)	Wind Direction	Wind Speed	Upwind	Downwind
08/21/2026 14:46	8.7	0.0100	12.5	0.0100	W	0.3	Northwest Location (PM10; VOC)	Southeast (PM10; VOC)
08/21/2026 14:47	11.2	0.0100	8.9	0.0100	WSW	0.2	Northwest Location (PM10; VOC)	Southeast (PM10; VOC)
08/21/2026 14:48	13.3	0.0100	8.7	0.0100	NNW	0.3	Northwest Location (PM10; VOC)	Southeast (PM10; VOC)
08/21/2026 14:49	12.0	0.0100	8.6	0.0100	W	0.3	Northwest Location (PM10; VOC)	Southeast (PM10; VOC)
08/21/2026 14:50	10.3	0.0100	20.9	0.0100	SSW	0.5	Northwest Location (PM10; VOC)	Southeast (PM10; VOC)
08/21/2026 14:51	8.9	0.0100	31.8	0.0200	WNW	0.3	Northwest Location (PM10; VOC)	Southeast (PM10; VOC)
08/21/2026 14:52	9.0	0.0100	14.3	0.0200	NNE	0.4	Northwest Location (PM10; VOC)	Southeast (PM10; VOC)
08/21/2026 14:53	9.7	0.0100	8.6	0.0100	WSW	0.4	Northwest Location (PM10; VOC)	Southeast (PM10; VOC)
08/21/2026 14:54	8.8	0.0100	7.8	0.0100	WNW	0.5	Northwest Location (PM10; VOC)	Southeast (PM10; VOC)
08/21/2026 14:55	8.4	0.0100	7.4	0.0100	NNE	0.4	Northwest Location (PM10; VOC)	Southeast (PM10; VOC)
08/21/2026 14:56	8.2	0.0100	7.2	0.0100	NNE	0.3	Southeast (PM10; VOC)	Northwest Location (PM10; VOC)
08/21/2026 14:57	7.9	0.0100	7.4	0.0100	WSW	0.3	Northwest Location (PM10; VOC)	Southeast (PM10; VOC)
08/21/2026 14:58	8.1	0.0100	7.1	0.0100	NW	0.2	Northwest Location (PM10; VOC)	Southeast (PM10; VOC)
08/21/2026 14:59	9.8	0.0100	7.7	0.0100	N	0.2	Northwest Location (PM10; VOC)	Southeast (PM10; VOC)
08/21/2026 15:00	8.6	0.0100	7.8	0.0100	NNE	0.2	Northwest Location (PM10; VOC)	Southeast (PM10; VOC)
08/21/2026 15:01	9.2	0.0100	8.5	0.0100	W	0.2	Northwest Location (PM10; VOC)	Southeast (PM10; VOC)
08/21/2026 15:02	9.2	0.0100	9.4	0.0100	W	0.4	Northwest Location (PM10; VOC)	Southeast (PM10; VOC)
08/21/2026 15:03	9.2	0.0100	8.4	0.0100	WNW	0.3	Northwest Location (PM10; VOC)	Southeast (PM10; VOC)
08/21/2026 15:04	9.2	0.0100	8.4	0.0100	WNW	0.3	Northwest Location (PM10; VOC)	Southeast (PM10; VOC)
08/21/2026 15:05	8.1	0.0100	8.4	0.0100	NW	0.3	Northwest Location (PM10; VOC)	Southeast (PM10; VOC)

Date/Time	Northwest Location PM10 (µg/m³)	Northwest Location VOC (ppm)	Southeast PM10 (µg/m³)	Southeast VOC (ppm)	Wind Direction	Wind Speed	Upwind	Downwind
08/21/2026 15:06	8.2	0.0100	8.4	0.0100	NW	0.6	Northwest Location (PM10; VOC)	Southeast (PM10; VOC)
08/21/2026 15:07	7.5	0.0100	8.4	0.0100	WNW	0.5	Northwest Location (PM10; VOC)	Southeast (PM10; VOC)
08/21/2026 15:08	7.3	0.0100	9.1	0.0200	W	0.6	Northwest Location (PM10; VOC)	Southeast (PM10; VOC)
08/21/2026 15:09	7.3	0.0100	8.1	0.0200	WSW	0.6	Northwest Location (PM10; VOC)	Southeast (PM10; VOC)
08/21/2026 15:10	7.6	0.0100	8.0	0.0200	WNW	0.6	Northwest Location (PM10; VOC)	Southeast (PM10; VOC)
08/21/2026 15:11	7.4	0.0100	11.4	0.0200	W	0.4	Northwest Location (PM10; VOC)	Southeast (PM10; VOC)
08/21/2026 15:12	8.1	0.0100	9.5	0.0200	WNW	0.4	Northwest Location (PM10; VOC)	Southeast (PM10; VOC)
08/21/2026 15:13	8.6	0.0100	9.8	0.0200	W	0.2	Northwest Location (PM10; VOC)	Southeast (PM10; VOC)
08/21/2026 15:14	10.4	0.0100	23.3	0.0200	NNE	0.2	Northwest Location (PM10; VOC)	Southeast (PM10; VOC)
08/21/2026 15:15	7.8	0.0100	30.2	0.0200	SW	0.4	Northwest Location (PM10; VOC)	Southeast (PM10; VOC)
08/21/2026 15:16	7.3	0.0100	10.2	0.0200	W	0.6	Northwest Location (PM10; VOC)	Southeast (PM10; VOC)
08/21/2026 15:17	6.8	0.0100	9.7	0.0200	W	0.5	Northwest Location (PM10; VOC)	Southeast (PM10; VOC)
08/21/2026 15:18	6.8	0.0100	7.5	0.0200	W	0.7	Northwest Location (PM10; VOC)	Southeast (PM10; VOC)
08/21/2026 15:19	7.0	0.0000	8.0	0.0100	W	0.6	Northwest Location (PM10; VOC)	Southeast (PM10; VOC)
08/21/2026 15:20	7.2	0.0000	9.4	0.0100	WNW	0.5	Northwest Location (PM10; VOC)	Southeast (PM10; VOC)
08/21/2026 15:21	7.5	0.0000	17.6	0.0100	WSW	0.2	Northwest Location (PM10; VOC)	Southeast (PM10; VOC)
08/21/2026 15:22	7.5	0.0100	16.7	0.0100	N	0.2	Northwest Location (PM10; VOC)	Southeast (PM10; VOC)
08/21/2026 15:23	9.0	0.0100	33.0	0.0100	E	0.5	Southeast (PM10; VOC)	Northwest Location (PM10; VOC)
08/21/2026 15:24	22.1	0.0100	11.2	0.0100	N	0.9	Northwest Location (PM10; VOC)	Southeast (PM10; VOC)
08/21/2026 15:25	11.8	0.0100	10.5	0.0200	W	0.4	Northwest Location (PM10; VOC)	Southeast (PM10; VOC)

Date/Time	Northwest Location PM10 (µg/m³)	Northwest Location VOC (ppm)	Southeast PM10 (µg/m³)	Southeast VOC (ppm)	Wind Direction	Wind Speed	Upwind	Downwind
08/21/2026 15:26	8.6	0.0100	14.6	0.0200	NNW	0.4	Northwest Location (PM10; VOC)	Southeast (PM10; VOC)
08/21/2026 15:27	8.4	0.0100	12.7	0.0200	N	0.5	Northwest Location (PM10; VOC)	Southeast (PM10; VOC)
08/21/2026 15:28	9.7	0.0100	9.0	0.0200	NW	0.7	Northwest Location (PM10; VOC)	Southeast (PM10; VOC)
08/21/2026 15:29	9.1	0.0100	8.8	0.0200	NE	0.5	Southeast (PM10; VOC)	Northwest Location (PM10; VOC)
08/21/2026 15:30	8.8	0.0100	8.3	0.0100	NNW	0.6	Northwest Location (PM10; VOC)	Southeast (PM10; VOC)
08/21/2026 15:31	8.3	0.0100	8.0	0.0100	NW	0.5	Northwest Location (PM10; VOC)	Southeast (PM10; VOC)
08/21/2026 15:32	9.0	0.0100	7.8	0.0100	NW	0.8	Northwest Location (PM10; VOC)	Southeast (PM10; VOC)
08/21/2026 15:33	11.4	0.0100	8.2	0.0100	SSE	0.7	Southeast (PM10; VOC)	Northwest Location (PM10; VOC)
08/21/2026 15:34	8.5	0.0100	7.8	0.0100	ENE	0.4	Southeast (PM10; VOC)	Northwest Location (PM10; VOC)
08/21/2026 15:35	8.3	0.0100	7.8	0.0100	W	0.4	Northwest Location (PM10; VOC)	Southeast (PM10; VOC)
08/21/2026 15:36	9.1	0.0100	8.1	0.0100	NW	0.4	Northwest Location (PM10; VOC)	Southeast (PM10; VOC)
08/21/2026 15:37	8.6	0.0100	8.5	0.0100	NNW	0.3	Northwest Location (PM10; VOC)	Southeast (PM10; VOC)
08/21/2026 15:38	8.7	0.0100	8.2	0.0100	W	0.5	Northwest Location (PM10; VOC)	Southeast (PM10; VOC)
08/21/2026 15:39	8.5	0.0100	7.9	0.0100	SW	0.4	Northwest Location (PM10; VOC)	Southeast (PM10; VOC)
08/21/2026 15:40	8.9	0.0100	8.1	0.0100	SW	0.4	Northwest Location (PM10; VOC)	Southeast (PM10; VOC)
08/21/2026 15:41	8.7	0.0100	7.6	0.0100	W	0.7	Northwest Location (PM10; VOC)	Southeast (PM10; VOC)
08/21/2026 15:42	8.3	0.0100	7.6	0.0100	W	0.5	Northwest Location (PM10; VOC)	Southeast (PM10; VOC)
08/21/2026 15:43	8.6	0.0100	7.5	0.0100	WSW	0.3	Northwest Location (PM10; VOC)	Southeast (PM10; VOC)
08/21/2026 15:44	8.4	0.0100	8.2	0.0100	W	0.5	Northwest Location (PM10; VOC)	Southeast (PM10; VOC)
08/21/2026 15:45	8.2	0.0100	8.8	0.0200	W	0.5	Northwest Location (PM10; VOC)	Southeast (PM10; VOC)

Date/Time	Northwest Location PM10 (µg/m³)	Northwest Location VOC (ppm)	Southeast PM10 (µg/m³)	Southeast VOC (ppm)	Wind Direction	Wind Speed	Upwind	Downwind
08/21/2026 15:46	8.0	0.0100	8.7	0.0200	W	0.6	Northwest Location (PM10; VOC)	Southeast (PM10; VOC)
08/21/2026 15:47	7.7	0.0100	8.6	0.0200	WNW	0.8	Northwest Location (PM10; VOC)	Southeast (PM10; VOC)
08/21/2026 15:48	7.8	0.0100	8.2	0.0200	W	0.5	Northwest Location (PM10; VOC)	Southeast (PM10; VOC)
08/21/2026 15:49	7.8	0.0100	8.2	0.0200	WNW	0.3	Northwest Location (PM10; VOC)	Southeast (PM10; VOC)
08/21/2026 15:50	10.9	0.0100	7.8	0.0200	W	0.5	Northwest Location (PM10; VOC)	Southeast (PM10; VOC)
08/21/2026 15:51	8.7	0.0100	9.0	0.0200	W	0.5	Northwest Location (PM10; VOC)	Southeast (PM10; VOC)
08/21/2026 15:52	8.5	0.0100	8.4	0.0200	WNW	0.7	Northwest Location (PM10; VOC)	Southeast (PM10; VOC)
08/21/2026 15:53	8.4	0.0100	8.3	0.0200	W	0.4	Northwest Location (PM10; VOC)	Southeast (PM10; VOC)
08/21/2026 15:54	8.4	0.0100	9.1	0.0200	W	0.8	Northwest Location (PM10; VOC)	Southeast (PM10; VOC)
08/21/2026 15:55	8.8	0.0100	9.4	0.0200	NW	0.4	Northwest Location (PM10; VOC)	Southeast (PM10; VOC)
08/21/2026 15:56	9.5	0.0100	9.0	0.0200	NW	0.6	Northwest Location (PM10; VOC)	Southeast (PM10; VOC)
08/21/2026 15:57	9.3	0.0100	7.9	0.0200	WNW	0.6	Northwest Location (PM10; VOC)	Southeast (PM10; VOC)
08/21/2026 15:58	10.2	0.0100	7.5	0.0200	SW	0.6	Northwest Location (PM10; VOC)	Southeast (PM10; VOC)
08/21/2026 15:59	10.0	0.0100	8.4	0.0100	WNW	0.5	Northwest Location (PM10; VOC)	Southeast (PM10; VOC)
08/21/2026 16:00	8.8	0.0100	9.9	0.0100	WNW	0.6	Northwest Location (PM10; VOC)	Southeast (PM10; VOC)
08/21/2026 16:01	8.2	0.0100	8.5	0.0200	W	0.4	Northwest Location (PM10; VOC)	Southeast (PM10; VOC)
08/21/2026 16:02	8.7	0.0100	9.1	0.0200	WNW	0.4	Northwest Location (PM10; VOC)	Southeast (PM10; VOC)
08/21/2026 16:03	10.4	0.0100	9.2	0.0200	NNW	0.4	Northwest Location (PM10; VOC)	Southeast (PM10; VOC)
08/21/2026 16:04	8.9	0.0100	9.1	0.0100	WSW	0.2	Northwest Location (PM10; VOC)	Southeast (PM10; VOC)
08/21/2026 16:05	8.1	0.0100	10.0	0.0200	WSW	0.7	Northwest Location (PM10; VOC)	Southeast (PM10; VOC)

Date/Time	Northwest Location PM10 (µg/m³)	Northwest Location VOC (ppm)	Southeast PM10 (µg/m³)	Southeast VOC (ppm)	Wind Direction	Wind Speed	Upwind	Downwind
08/21/2026 16:06	8.2	0.0100	9.2	0.0200	W	0.4	Northwest Location (PM10; VOC)	Southeast (PM10; VOC)
08/21/2026 16:07	8.0	0.0100	9.5	0.0200	W	0.3	Northwest Location (PM10; VOC)	Southeast (PM10; VOC)
08/21/2026 16:08	8.9	0.0100	10.4	0.0200	N	0.2	Northwest Location (PM10; VOC)	Southeast (PM10; VOC)
08/21/2026 16:09	10.0	0.0100	10.2	0.0200	N	0.4	Northwest Location (PM10; VOC)	Southeast (PM10; VOC)
08/21/2026 16:10	9.1	0.0100	11.0	0.0100	NNW	0.8	Northwest Location (PM10; VOC)	Southeast (PM10; VOC)
08/21/2026 16:11	8.4	0.0100	11.1	0.0100	WNW	0.4	Northwest Location (PM10; VOC)	Southeast (PM10; VOC)
08/21/2026 16:12	8.4	0.0100	9.0	0.0200	W	0.3	Northwest Location (PM10; VOC)	Southeast (PM10; VOC)
08/21/2026 16:13	8.2	0.0100	8.2	0.0200	NE	0.4	Southeast (PM10; VOC)	Northwest Location (PM10; VOC)
08/21/2026 16:14	8.4	0.0100	7.7	0.0100	N	0.6	Northwest Location (PM10; VOC)	Southeast (PM10; VOC)
08/21/2026 16:15	8.5	0.0100	7.7	0.0100	SE	0.4	Southeast (PM10; VOC)	Northwest Location (PM10; VOC)
08/21/2026 16:16	9.2	0.0100	7.8	0.0100	NNE	1.0	Southeast (PM10; VOC)	Northwest Location (PM10; VOC)
08/21/2026 16:17	8.7	0.0100	7.6	0.0100	WSW	0.8	Northwest Location (PM10; VOC)	Southeast (PM10; VOC)
08/21/2026 16:18	8.4	0.0100	7.6	0.0100	NW	0.6	Northwest Location (PM10; VOC)	Southeast (PM10; VOC)
08/21/2026 16:19	8.5	0.0100	7.8	0.0100	ESE	0.7	Southeast (PM10; VOC)	Northwest Location (PM10; VOC)
08/21/2026 16:20			7.6	0.0100	N	0.6		
08/21/2026 16:21			7.6	0.0100	SSW	0.5		
08/21/2026 16:22			7.8	0.0100	WSW	0.5		
08/21/2026 16:23			7.5	0.0100	WSW	0.3		
08/21/2026 16:24			7.8	0.0100	W	0.6		

LANGAN

SITE OBSERVATION REPORT

PROJECT No.: 170933501	**CLIENT:**	**DATE:**	Monday, August 24, 2026
PROJECT: 21 Denton Place	2123 Denton LLC Brooklyn, NY 11203	**WEATHER:**	Clear, 64.4 – 84.9 ^{0}F Wind: N @ 0.3 –4.6 mph
LOCATION: Brooklyn, New York		**TIME:**	7:00 am – 5:45 PM
NYSDEC SITE ID: 224133		**MONITOR:**	Jenny Samuel

EQUIPMENT:
COMACCHIO MC-15 HT
CAT 314E
Geoprobe 6011DT
Ingersoll Rand 185

PRESENT AT SITE:
Langan: Jenny Samuel
B. Contracting Group: Diego Miguel Jarroo
Visitors: Aaron Schmidt (WSP)

OBSERVATIONS, DISCUSSIONS, TEST RESULTS, ETC.:

Langan observed and documented air quality throughout drilling operations and groundwater amendment injections. Work performed is in accordance with the Interim Remedial Measures Work Plan as approved by the New York State Department of Environmental Conservation (NYSDEC) approval letter dated June 10, 2026.

Site Activities

- B. Contracting Group purged piles of water to measure depth for grout/concrete work.
- B. Contracting Group mixed concrete on site and filled piles.

Material Tracking

- No materials imported/exported

Cc:	D. Winslow, B. Parekh, M. Del Balzo, M. Heye	By:	Jenny Samuel **Langan, D.P.C.**

CAMP Activities

- Langan performed community air monitoring at the perimeter of the site at one upwind and one downwind location during ground-intrusive work. Implementation of the Community Air Monitoring Plan (CAMP) included air monitoring for particulate matter for particulates less than 10 µm in diameter (PM10) and VOCs. No VOCs or particulates exceeded the action levels established in the site-specific CAMP.
- Fugitive dust and odors were not observed leaving the site.

Cc:	D. Winslow, B. Parekh, M. Del Balzo, M. Heye	By:	Jenny Samuel **Langan, D.P.C.**

Site Photographs



Photo 1: B. Contracting Group filling piles with concrete mix.



Photo 2: B. Contracting Group mixing concrete on site.

Cc:	D. Winslow, B. Parekh, M. Del Balzo, M. Heye	By:	Jenny Samuel
			Langan, D.P.C.

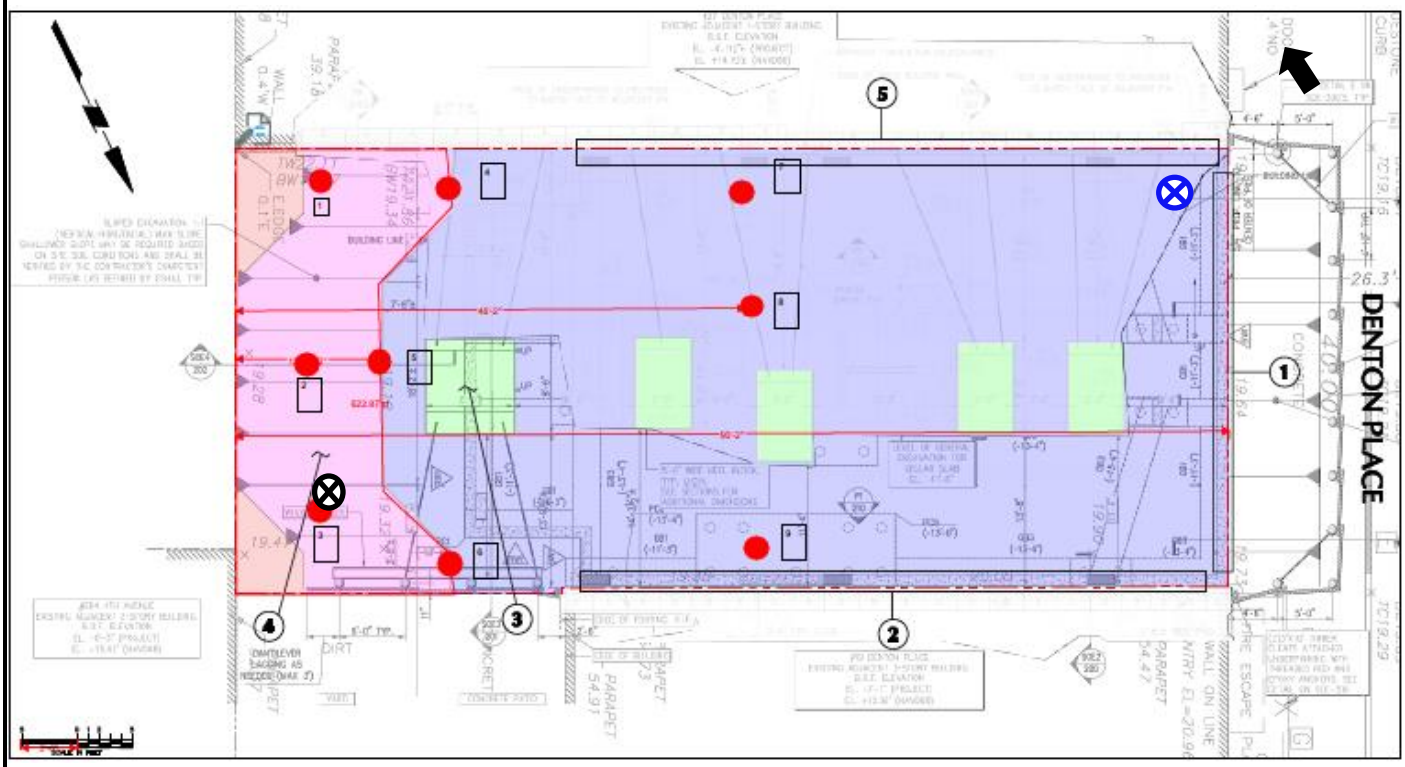

Legend:

Upwind CAMP Station

Downwind CAMP Station

Prevailing Wind Direction

Cc:	D. Winslow, B. Parekh, M. Del Balzo, M. Heye	By:	Jenny Samuel
			Langan, D.P.C.



Cc:	D. Winslow, B. Parekh, M. Del Balzo, M. Heye	By:	Jenny Samuel
			Langan, D.P.C.

LANGAN	Site Contribution v7.1.26 Report	170933501 - 21 Denton Pl - SQ-73246	
		Report Period	
		From:	08/24/2026 07:00
		To:	08/24/2026 17:00
		PM10 Action Level:	150 µg/m³
		VOC Action Level:	5 ppm

Daily Environmental Summary	Temp (°F)	Relative Humidity (%)	Barometer (inHg)	Wind Speed (mph)	Prevailing Wind Direction
08/24/2026	64.4 - 84.9	47.4 - 88.9	30.0 - 30.7	0.3 - 4.6	N

Daily Monitoring Summary	PM10 (µg/m³)	Time	VOC (ppm)	Time
Min Contribution (15 min avg.) - 8/24/2026	0.0	07:06	0.0000	07:05
Max Contribution (15 min avg.) - 8/24/2026	12.1	14:32	0.0113	07:57
Daily Avg. Contribution (15 min avg.) - 8/24/2026	1.2	-	0.0030	-

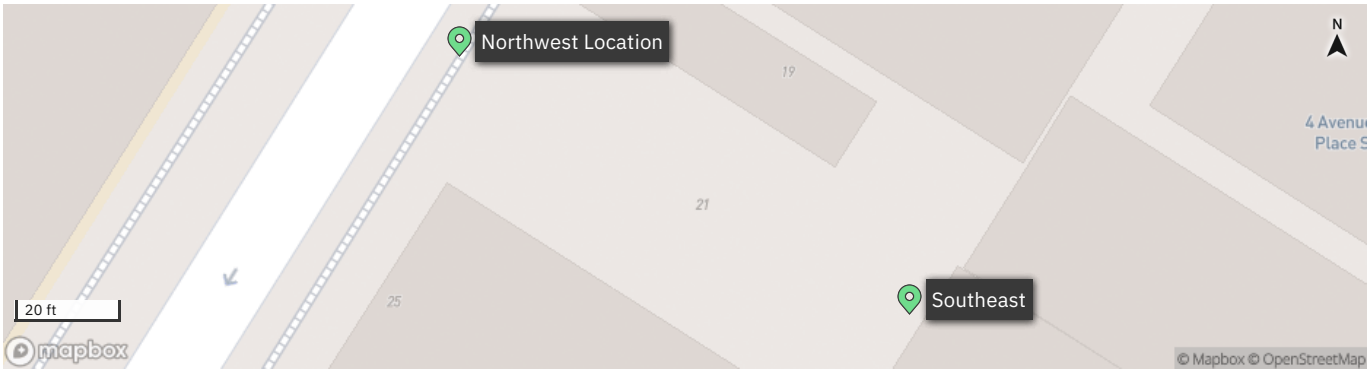

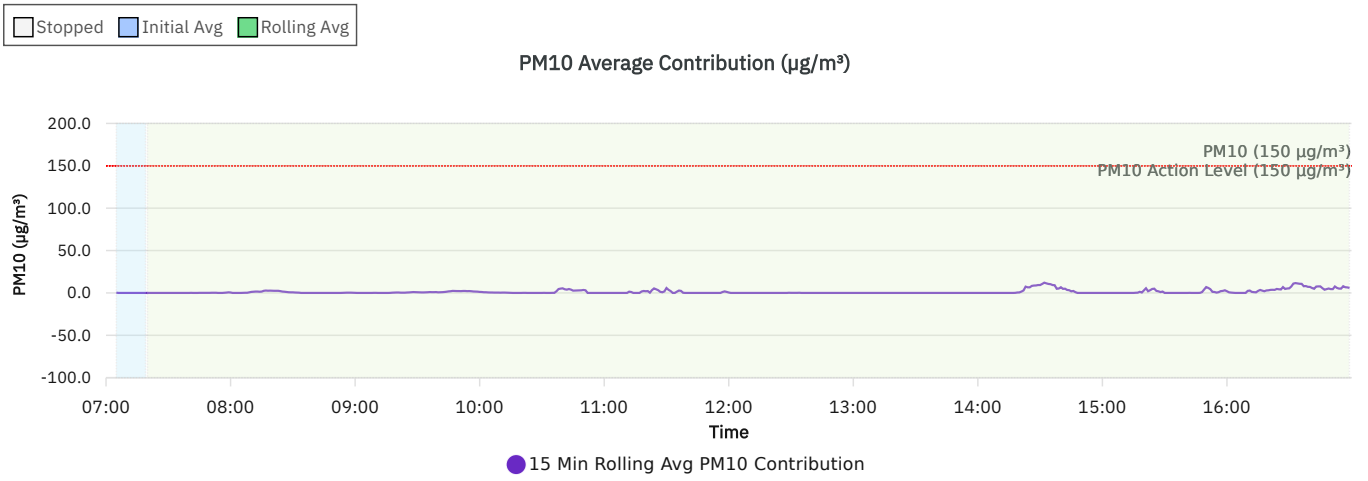

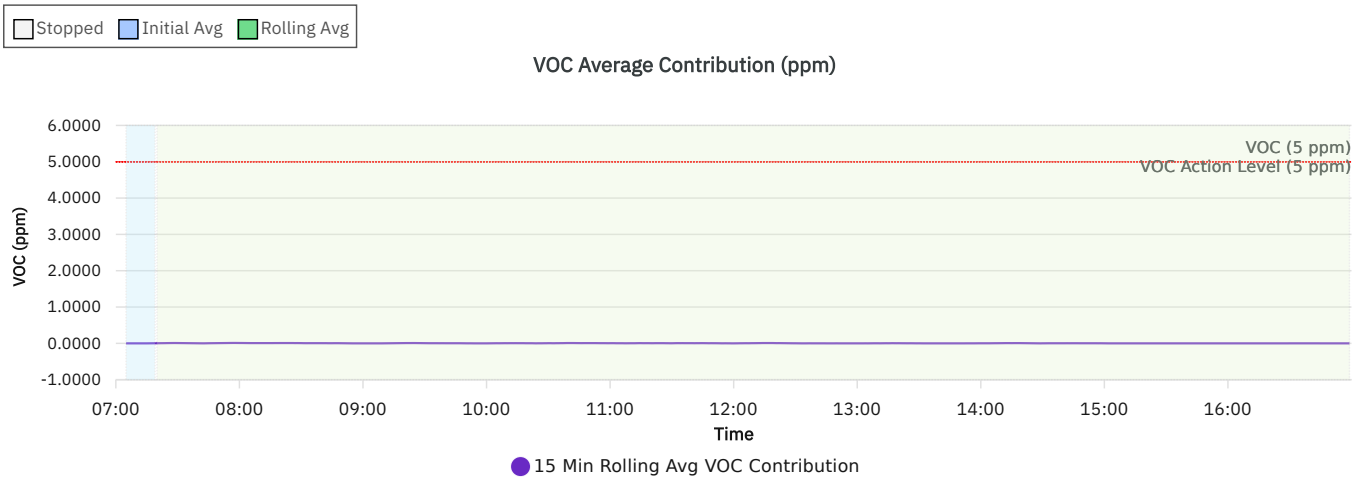

Wind rose (mph)

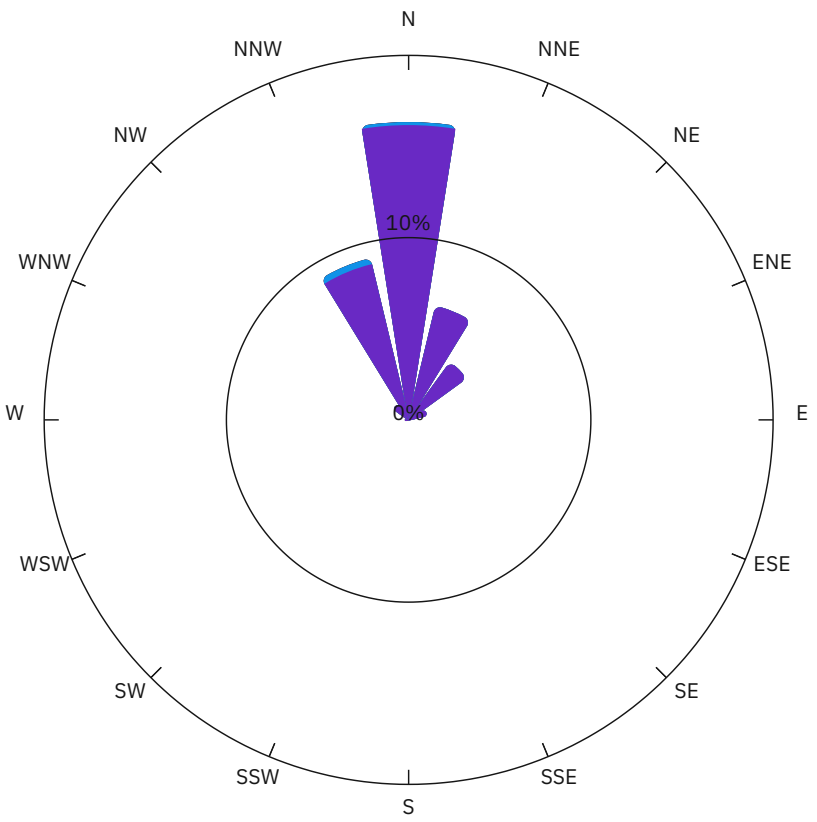

WS (mph)	Time
< 2	37.3%
2-4	0.5%
4-6	0.0%
6-8	0.0%
>= 8	0.0%
calm	62.2%

Northwest Location

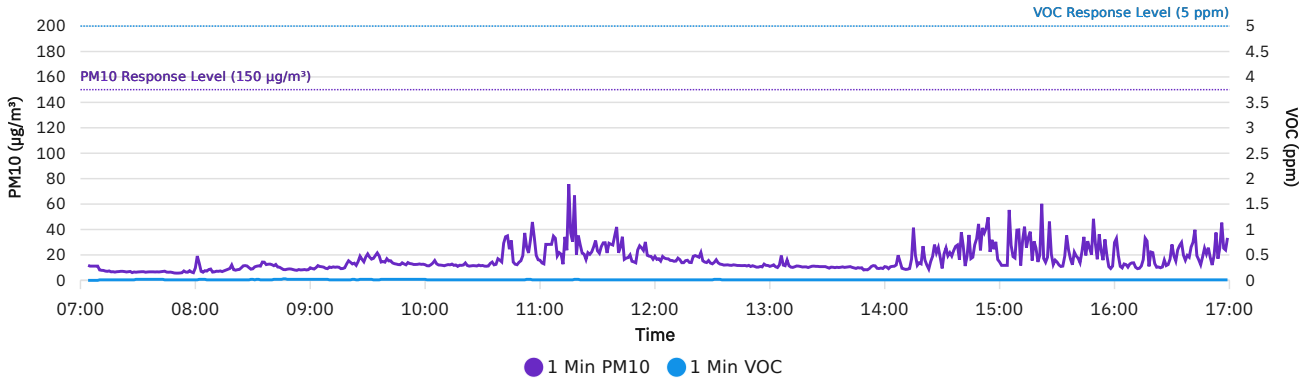

Southeast

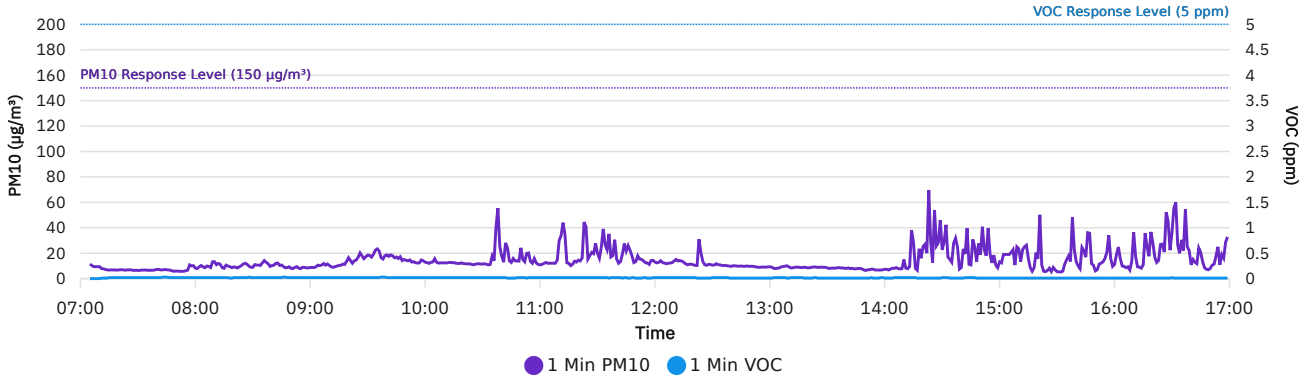

DER-10 Summary: 15 Min Rolling Avg Data

Date/Time	Average Upwind PM10 (µg/m³)	Average Downwind PM10 (µg/m³)	Average Contribution PM10 (µg/m³)	Average Upwind VOC (ppm)	Average Downwind VOC (ppm)	Average Contribution VOC (ppm)	Wind Speed	Wind Direction
8/24/2026 07:05	11.2	11.5	0.3	0.0000	0.0000	0.0000	0.4	WNW
8/24/2026 07:06	11.2	10.9	0.0	0.0000	0.0000	0.0000	0.4	NW
8/24/2026 07:07	11.2	10.4	0.0	0.0000	0.0000	0.0000	0.4	WNW
8/24/2026 07:08	11.2	10.2	0.0	0.0000	0.0000	0.0000	0.4	NW
8/24/2026 07:09	11.2	10.0	0.0	0.0000	0.0000	0.0000	0.4	NW
8/24/2026 07:10	10.7	9.9	0.0	0.0017	0.0000	0.0000	0.4	WNW
8/24/2026 07:11	10.3	9.6	0.0	0.0029	0.0014	0.0000	0.4	NW
8/24/2026 07:12	10.0	9.4	0.0	0.0038	0.0025	0.0000	0.4	NW
8/24/2026 07:13	9.7	9.1	0.0	0.0044	0.0033	0.0000	0.5	NW
8/24/2026 07:14	9.4	8.9	0.0	0.0050	0.0040	0.0000	0.5	NW
8/24/2026 07:15	9.2	8.7	0.0	0.0055	0.0055	0.0000	0.4	WNW
8/24/2026 07:16	9.0	8.6	0.0	0.0058	0.0067	0.0008	0.4	NW
8/24/2026 07:17	8.9	8.4	0.0	0.0062	0.0077	0.0015	0.4	NW
8/24/2026 07:18	8.7	8.3	0.0	0.0064	0.0086	0.0021	0.4	WNW
8/24/2026 07:19	8.6	8.2	0.0	0.0067	0.0093	0.0027	0.4	WNW
8/24/2026 07:20	8.3	7.9	0.0	0.0073	0.0107	0.0033	0.4	NW
8/24/2026 07:21	8.0	7.7	0.0	0.0080	0.0120	0.0040	0.4	NW
8/24/2026 07:22	7.7	7.5	0.0	0.0087	0.0133	0.0047	0.4	NW
8/24/2026 07:23	7.4	7.3	0.0	0.0093	0.0147	0.0053	0.4	NNW
8/24/2026 07:24	7.1	7.1	0.0	0.0100	0.0160	0.0060	0.4	NW
8/24/2026 07:25	7.0	7.0	0.0	0.0100	0.0173	0.0073	0.4	NW
8/24/2026 07:26	7.0	6.9	0.0	0.0100	0.0180	0.0080	0.4	NW
8/24/2026 07:27	6.9	6.8	0.0	0.0100	0.0187	0.0087	0.4	NW
8/24/2026 07:28	6.8	6.8	0.0	0.0100	0.0193	0.0093	0.4	WNW
8/24/2026 07:29	6.8	6.8	0.0	0.0107	0.0200	0.0093	0.4	NW
8/24/2026 07:30	6.7	6.7	0.0	0.0113	0.0200	0.0087	0.4	NW
8/24/2026 07:31	6.7	6.7	0.0	0.0120	0.0200	0.0080	0.4	NW
8/24/2026 07:32	6.7	6.7	0.0	0.0127	0.0200	0.0073	0.3	NW
8/24/2026 07:33	6.8	6.7	0.0	0.0133	0.0200	0.0067	0.3	WNW
8/24/2026 07:34	6.7	6.7	0.0	0.0140	0.0200	0.0060	0.3	WNW
8/24/2026 07:35	6.7	6.7	0.0	0.0147	0.0200	0.0053	0.3	WNW

Date/Time	Average Upwind PM10 (µg/m³)	Average Downwind PM10 (µg/m³)	Average Contribution PM10 (µg/m³)	Average Upwind VOC (ppm)	Average Downwind VOC (ppm)	Average Contribution VOC (ppm)	Wind Speed	Wind Direction
8/24/2026 07:36	6.7	6.7	0.0	0.0153	0.0200	0.0047	0.3	WNW
8/24/2026 07:37	6.7	6.6	0.0	0.0160	0.0200	0.0040	0.3	W
8/24/2026 07:38	6.6	6.6	0.0	0.0167	0.0200	0.0033	0.3	WNW
8/24/2026 07:39	6.6	6.6	0.0	0.0173	0.0200	0.0027	0.3	WNW
8/24/2026 07:40	6.6	6.7	0.0	0.0180	0.0200	0.0020	0.3	WNW
8/24/2026 07:41	6.6	6.7	0.1	0.0187	0.0200	0.0013	0.3	NW
8/24/2026 07:42	6.7	6.7	0.0	0.0193	0.0200	0.0007	0.3	NW
8/24/2026 07:43	6.7	6.7	0.0	0.0200	0.0207	0.0007	0.3	WNW
8/24/2026 07:44	6.7	6.8	0.0	0.0193	0.0213	0.0020	0.2	W
8/24/2026 07:45	6.7	6.8	0.1	0.0187	0.0220	0.0033	0.2	WNW
8/24/2026 07:46	6.7	6.8	0.1	0.0180	0.0220	0.0040	0.2	WNW
8/24/2026 07:47	6.7	6.8	0.1	0.0173	0.0220	0.0047	0.3	NW
8/24/2026 07:48	6.6	6.8	0.1	0.0167	0.0220	0.0053	0.3	NW
8/24/2026 07:49	6.6	6.7	0.1	0.0160	0.0220	0.0060	0.3	NW
8/24/2026 07:50	6.5	6.7	0.1	0.0153	0.0220	0.0067	0.3	NNW
8/24/2026 07:51	6.5	6.6	0.2	0.0147	0.0220	0.0073	0.4	NNW
8/24/2026 07:52	6.4	6.6	0.2	0.0140	0.0220	0.0080	0.4	NNW
8/24/2026 07:53	6.4	6.5	0.2	0.0133	0.0220	0.0087	0.4	NW
8/24/2026 07:54	6.4	6.4	0.0	0.0127	0.0220	0.0093	0.4	NW
8/24/2026 07:55	6.4	6.4	0.0	0.0120	0.0220	0.0100	0.4	NW
8/24/2026 07:56	6.4	6.3	0.0	0.0113	0.0220	0.0107	0.4	NW
8/24/2026 07:57	6.4	6.6	0.2	0.0107	0.0220	0.0113	0.4	NW
8/24/2026 07:58	6.4	6.8	0.4	0.0100	0.0213	0.0113	0.4	NW
8/24/2026 07:59	6.3	7.0	0.7	0.0100	0.0207	0.0107	0.5	WNW
8/24/2026 08:00	6.6	7.1	0.5	0.0100	0.0200	0.0100	0.5	NW
8/24/2026 08:01	7.4	7.2	0.0	0.0100	0.0200	0.0100	0.4	WNW
8/24/2026 08:02	7.9	7.3	0.0	0.0107	0.0200	0.0093	0.4	NNW
8/24/2026 08:03	7.9	7.6	0.0	0.0113	0.0200	0.0087	0.4	NNW
8/24/2026 08:04	8.0	7.9	0.0	0.0120	0.0200	0.0080	0.4	NW
8/24/2026 08:05	8.1	8.0	0.0	0.0127	0.0200	0.0073	0.4	NW
8/24/2026 08:06	8.2	8.3	0.1	0.0127	0.0200	0.0073	0.4	NNW

Date/Time	Average Upwind PM10 (µg/m³)	Average Downwind PM10 (µg/m³)	Average Contribution PM10 (µg/m³)	Average Upwind VOC (ppm)	Average Downwind VOC (ppm)	Average Contribution VOC (ppm)	Wind Speed	Wind Direction
8/24/2026 08:07	8.4	8.6	0.2	0.0127	0.0200	0.0073	0.3	WNW
8/24/2026 08:08	8.6	8.8	0.2	0.0127	0.0200	0.0073	0.3	WNW
8/24/2026 08:09	8.5	9.3	0.7	0.0127	0.0200	0.0073	0.3	NW
8/24/2026 08:10	8.5	9.7	1.2	0.0127	0.0200	0.0073	0.3	WNW
8/24/2026 08:11	8.6	10.0	1.4	0.0127	0.0200	0.0073	0.3	NW
8/24/2026 08:12	8.5	10.1	1.6	0.0127	0.0200	0.0073	0.3	WNW
8/24/2026 08:13	8.6	10.2	1.6	0.0127	0.0200	0.0073	0.4	NNW
8/24/2026 08:14	8.7	10.1	1.4	0.0127	0.0200	0.0073	0.5	NNW
8/24/2026 08:15	8.5	10.1	1.6	0.0127	0.0200	0.0073	0.5	N
8/24/2026 08:16	7.8	10.2	2.5	0.0127	0.0200	0.0073	0.5	N
8/24/2026 08:17	7.5	10.3	2.8	0.0120	0.0200	0.0080	0.6	N
8/24/2026 08:18	7.6	10.2	2.6	0.0113	0.0193	0.0080	0.5	N
8/24/2026 08:19	7.8	10.4	2.7	0.0107	0.0187	0.0080	0.5	ENE
8/24/2026 08:20	7.8	10.5	2.6	0.0100	0.0187	0.0087	0.6	NNW
8/24/2026 08:21	7.9	10.4	2.5	0.0100	0.0187	0.0087	0.6	N
8/24/2026 08:22	7.8	10.3	2.5	0.0100	0.0187	0.0087	0.7	N
8/24/2026 08:23	7.8	10.3	2.5	0.0100	0.0187	0.0087	0.7	NNW
8/24/2026 08:24	8.1	10.1	2.1	0.0100	0.0187	0.0087	0.7	N
8/24/2026 08:25	8.4	10.0	1.6	0.0100	0.0187	0.0087	0.8	N
8/24/2026 08:26	8.7	10.1	1.4	0.0100	0.0187	0.0087	0.8	NNW
8/24/2026 08:27	8.9	10.1	1.1	0.0107	0.0180	0.0073	0.8	NE
8/24/2026 08:28	9.1	10.0	0.8	0.0107	0.0187	0.0080	0.8	WNW
8/24/2026 08:29	9.2	10.0	0.7	0.0113	0.0187	0.0073	0.7	W
8/24/2026 08:30	9.4	10.0	0.7	0.0120	0.0187	0.0067	0.7	NW
8/24/2026 08:31	9.5	10.0	0.5	0.0127	0.0180	0.0053	0.7	NNE
8/24/2026 08:32	9.7	10.1	0.4	0.0133	0.0180	0.0047	0.7	N
8/24/2026 08:33	9.8	10.2	0.3	0.0140	0.0187	0.0047	0.7	NNW
8/24/2026 08:34	10.0	10.1	0.0	0.0140	0.0193	0.0053	0.7	NW
8/24/2026 08:35	10.4	10.3	0.0	0.0140	0.0193	0.0053	0.7	NNW
8/24/2026 08:36	10.8	10.6	0.0	0.0140	0.0193	0.0053	0.8	NNW
8/24/2026 08:37	11.1	10.9	0.0	0.0140	0.0193	0.0053	0.7	W

Date/Time	Average Upwind PM10 (µg/m³)	Average Downwind PM10 (µg/m³)	Average Contribution PM10 (µg/m³)	Average Upwind VOC (ppm)	Average Downwind VOC (ppm)	Average Contribution VOC (ppm)	Wind Speed	Wind Direction
8/24/2026 08:38	11.4	11.1	0.0	0.0140	0.0193	0.0053	0.7	N
8/24/2026 08:39	11.6	11.0	0.0	0.0140	0.0193	0.0053	0.7	WNW
8/24/2026 08:40	11.6	10.9	0.0	0.0140	0.0193	0.0053	0.7	NNW
8/24/2026 08:41	11.6	10.8	0.0	0.0147	0.0193	0.0047	0.6	N
8/24/2026 08:42	11.7	10.9	0.0	0.0147	0.0200	0.0053	0.7	NNW
8/24/2026 08:43	11.7	11.0	0.0	0.0153	0.0193	0.0040	0.7	N
8/24/2026 08:44	11.8	11.1	0.0	0.0153	0.0193	0.0040	0.7	NNW
8/24/2026 08:45	11.8	11.3	0.0	0.0153	0.0193	0.0040	0.7	NNW
8/24/2026 08:46	11.7	11.2	0.0	0.0160	0.0207	0.0047	0.7	W
8/24/2026 08:47	11.5	11.0	0.0	0.0167	0.0213	0.0047	0.7	WNW
8/24/2026 08:48	11.3	10.9	0.0	0.0167	0.0213	0.0047	0.7	NW
8/24/2026 08:49	11.2	10.8	0.0	0.0173	0.0213	0.0040	0.6	SSE
8/24/2026 08:50	10.8	10.6	0.0	0.0180	0.0213	0.0033	0.5	SSW
8/24/2026 08:51	10.4	10.1	0.0	0.0187	0.0213	0.0027	0.4	WNW
8/24/2026 08:52	10.2	9.9	0.0	0.0193	0.0213	0.0020	0.4	NNW
8/24/2026 08:53	9.8	9.7	0.0	0.0200	0.0213	0.0013	0.4	NW
8/24/2026 08:54	9.6	9.6	0.1	0.0207	0.0213	0.0007	0.4	SSW
8/24/2026 08:55	9.3	9.5	0.2	0.0213	0.0213	0.0000	0.3	NW
8/24/2026 08:56	9.1	9.4	0.3	0.0213	0.0213	0.0000	0.4	NNW
8/24/2026 08:57	8.8	9.1	0.3	0.0213	0.0213	0.0000	0.3	WNW
8/24/2026 08:58	8.6	8.9	0.3	0.0213	0.0213	0.0000	0.3	NNW
8/24/2026 08:59	8.5	8.8	0.2	0.0213	0.0213	0.0000	0.3	WNW
8/24/2026 09:00	8.6	8.6	0.1	0.0213	0.0213	0.0000	0.3	W
8/24/2026 09:01	8.6	8.6	0.0	0.0207	0.0207	0.0000	0.3	WNW
8/24/2026 09:02	8.7	8.6	0.0	0.0200	0.0200	0.0000	0.3	W
8/24/2026 09:03	8.7	8.6	0.0	0.0200	0.0200	0.0000	0.3	N
8/24/2026 09:04	8.9	8.7	0.0	0.0200	0.0200	0.0000	0.3	N
8/24/2026 09:05	9.0	8.9	0.0	0.0200	0.0200	0.0000	0.4	NW
8/24/2026 09:06	9.2	9.1	0.0	0.0200	0.0200	0.0000	0.4	N
8/24/2026 09:07	9.3	9.3	0.0	0.0200	0.0200	0.0000	0.4	NNW
8/24/2026 09:08	9.4	9.4	0.0	0.0200	0.0200	0.0000	0.4	NW

Date/Time	Average Upwind PM10 (µg/m³)	Average Downwind PM10 (µg/m³)	Average Contribution PM10 (µg/m³)	Average Upwind VOC (ppm)	Average Downwind VOC (ppm)	Average Contribution VOC (ppm)	Wind Speed	Wind Direction
8/24/2026 09:09	9.5	9.6	0.1	0.0200	0.0200	0.0000	0.4	NW
8/24/2026 09:10	9.6	9.7	0.1	0.0193	0.0200	0.0007	0.4	W
8/24/2026 09:11	9.7	9.8	0.0	0.0187	0.0200	0.0013	0.4	WNW
8/24/2026 09:12	9.9	9.8	0.0	0.0180	0.0200	0.0020	0.4	WSW
8/24/2026 09:13	10.0	9.8	0.0	0.0173	0.0200	0.0027	0.4	WSW
8/24/2026 09:14	10.2	9.9	0.0	0.0167	0.0200	0.0033	0.4	NW
8/24/2026 09:15	10.2	10.0	0.0	0.0160	0.0200	0.0040	0.4	W
8/24/2026 09:16	10.2	10.2	0.0	0.0153	0.0200	0.0047	0.4	WNW
8/24/2026 09:17	10.2	10.3	0.1	0.0147	0.0200	0.0053	0.4	NW
8/24/2026 09:18	10.2	10.5	0.3	0.0140	0.0200	0.0060	0.4	NNW
8/24/2026 09:19	10.3	10.7	0.4	0.0133	0.0200	0.0067	0.4	N
8/24/2026 09:20	10.6	11.1	0.5	0.0127	0.0200	0.0073	0.4	NNW
8/24/2026 09:21	10.8	11.3	0.5	0.0120	0.0200	0.0080	0.4	N
8/24/2026 09:22	11.0	11.3	0.3	0.0120	0.0200	0.0080	0.4	W
8/24/2026 09:23	11.3	11.5	0.3	0.0120	0.0200	0.0080	0.4	NW
8/24/2026 09:24	11.4	11.8	0.3	0.0113	0.0200	0.0087	0.4	WNW
8/24/2026 09:25	11.7	12.2	0.5	0.0113	0.0200	0.0087	0.4	N
8/24/2026 09:26	12.3	12.9	0.6	0.0120	0.0200	0.0080	0.4	SW
8/24/2026 09:27	12.7	13.5	0.8	0.0127	0.0200	0.0073	0.4	NNW
8/24/2026 09:28	13.0	14.0	1.0	0.0133	0.0200	0.0067	0.5	N
8/24/2026 09:29	13.5	14.4	0.9	0.0140	0.0200	0.0060	0.5	NW
8/24/2026 09:30	14.2	15.0	0.8	0.0147	0.0200	0.0053	0.5	WNW
8/24/2026 09:31	14.8	15.5	0.7	0.0153	0.0200	0.0047	0.5	N
8/24/2026 09:32	15.3	15.9	0.6	0.0160	0.0200	0.0040	0.5	NW
8/24/2026 09:33	15.8	16.4	0.6	0.0160	0.0200	0.0040	0.5	NNW
8/24/2026 09:34	16.3	17.0	0.7	0.0160	0.0200	0.0040	0.5	W
8/24/2026 09:35	16.7	17.4	0.8	0.0160	0.0200	0.0040	0.5	NNW
8/24/2026 09:36	17.0	17.9	1.0	0.0160	0.0200	0.0040	0.5	N
8/24/2026 09:37	17.2	18.1	0.9	0.0167	0.0200	0.0033	0.5	NNE
8/24/2026 09:38	17.3	18.2	0.9	0.0167	0.0207	0.0040	0.6	NNW
8/24/2026 09:39	17.5	18.4	1.0	0.0173	0.0213	0.0040	0.5	WSW

Date/Time	Average Upwind PM10 (µg/m³)	Average Downwind PM10 (µg/m³)	Average Contribution PM10 (µg/m³)	Average Upwind VOC (ppm)	Average Downwind VOC (ppm)	Average Contribution VOC (ppm)	Wind Speed	Wind Direction
8/24/2026 09:40	17.7	18.4	0.7	0.0180	0.0213	0.0033	0.4	SSW
8/24/2026 09:41	17.5	18.2	0.8	0.0180	0.0213	0.0033	0.5	WNW
8/24/2026 09:42	17.4	18.3	0.9	0.0180	0.0213	0.0033	0.5	NNW
8/24/2026 09:43	17.4	18.4	1.1	0.0180	0.0213	0.0033	0.5	NNW
8/24/2026 09:44	17.0	18.4	1.4	0.0180	0.0213	0.0033	0.5	NNW
8/24/2026 09:45	16.5	18.3	1.8	0.0180	0.0213	0.0033	0.6	N
8/24/2026 09:46	16.1	18.1	2.0	0.0180	0.0213	0.0033	0.6	NNW
8/24/2026 09:47	15.8	18.1	2.4	0.0180	0.0213	0.0033	0.7	NW
8/24/2026 09:48	15.5	17.8	2.3	0.0187	0.0213	0.0027	0.6	NW
8/24/2026 09:49	15.1	17.3	2.2	0.0193	0.0213	0.0020	0.6	SW
8/24/2026 09:50	14.5	16.7	2.2	0.0200	0.0213	0.0013	0.6	NNW
8/24/2026 09:51	14.1	16.2	2.1	0.0207	0.0213	0.0007	0.5	WSW
8/24/2026 09:52	13.9	16.2	2.3	0.0200	0.0213	0.0013	0.6	NW
8/24/2026 09:53	13.8	16.1	2.3	0.0200	0.0207	0.0007	0.5	N
8/24/2026 09:54	13.7	15.7	2.1	0.0200	0.0200	0.0000	0.6	N
8/24/2026 09:55	13.3	15.4	2.2	0.0200	0.0200	0.0000	0.6	W
8/24/2026 09:56	13.1	15.1	2.0	0.0200	0.0200	0.0000	0.6	NNE
8/24/2026 09:57	12.9	14.7	1.7	0.0200	0.0200	0.0000	0.6	N
8/24/2026 09:58	12.9	14.5	1.6	0.0200	0.0200	0.0000	0.6	NW
8/24/2026 09:59	12.8	14.3	1.5	0.0200	0.0200	0.0000	0.6	N
8/24/2026 10:00	12.8	14.0	1.2	0.0200	0.0200	0.0000	0.6	N
8/24/2026 10:01	12.7	13.8	1.1	0.0193	0.0200	0.0007	0.6	NNW
8/24/2026 10:02	12.7	13.5	0.8	0.0187	0.0200	0.0013	0.6	NNW
8/24/2026 10:03	12.6	13.4	0.8	0.0180	0.0200	0.0020	0.6	N
8/24/2026 10:04	12.6	13.3	0.6	0.0173	0.0200	0.0027	0.7	N
8/24/2026 10:05	12.9	13.3	0.5	0.0167	0.0200	0.0033	0.7	NNW
8/24/2026 10:06	12.8	13.3	0.5	0.0167	0.0193	0.0027	0.7	NE
8/24/2026 10:07	12.7	13.1	0.4	0.0160	0.0193	0.0033	0.8	N
8/24/2026 10:08	12.6	13.1	0.4	0.0153	0.0193	0.0040	0.8	N
8/24/2026 10:09	12.6	13.0	0.4	0.0147	0.0193	0.0047	0.9	N
8/24/2026 10:10	12.6	12.9	0.3	0.0147	0.0187	0.0040	0.9	NE

Date/Time	Average Upwind PM10 (µg/m³)	Average Downwind PM10 (µg/m³)	Average Contribution PM10 (µg/m³)	Average Upwind VOC (ppm)	Average Downwind VOC (ppm)	Average Contribution VOC (ppm)	Wind Speed	Wind Direction
8/24/2026 10:11	12.5	12.9	0.4	0.0140	0.0187	0.0047	0.9	NNW
8/24/2026 10:12	12.5	12.9	0.4	0.0133	0.0187	0.0053	0.9	NW
8/24/2026 10:13	12.5	12.8	0.3	0.0133	0.0180	0.0047	0.9	NE
8/24/2026 10:14	12.5	12.7	0.2	0.0127	0.0180	0.0053	0.9	N
8/24/2026 10:15	12.5	12.6	0.1	0.0127	0.0173	0.0047	0.9	NE
8/24/2026 10:16	12.6	12.6	0.0	0.0127	0.0173	0.0047	0.9	SW
8/24/2026 10:17	12.6	12.6	0.0	0.0127	0.0173	0.0047	0.9	NNW
8/24/2026 10:18	12.5	12.5	0.0	0.0127	0.0173	0.0047	0.9	NW
8/24/2026 10:19	12.5	12.4	0.0	0.0133	0.0167	0.0033	0.8	NE
8/24/2026 10:20	12.2	12.2	0.0	0.0133	0.0167	0.0033	0.8	WNW
8/24/2026 10:21	12.1	12.2	0.1	0.0133	0.0167	0.0033	0.7	ENE
8/24/2026 10:22	12.1	12.2	0.1	0.0133	0.0167	0.0033	0.7	NNW
8/24/2026 10:23	12.1	12.1	0.0	0.0140	0.0160	0.0020	0.7	NE
8/24/2026 10:24	12.1	12.0	0.0	0.0147	0.0153	0.0007	0.6	E
8/24/2026 10:25	12.0	12.0	0.0	0.0140	0.0160	0.0020	0.6	N
8/24/2026 10:26	12.0	11.9	0.0	0.0140	0.0160	0.0020	0.6	N
8/24/2026 10:27	11.9	11.9	0.0	0.0140	0.0160	0.0020	0.7	N
8/24/2026 10:28	11.8	11.8	0.0	0.0133	0.0167	0.0033	0.7	N
8/24/2026 10:29	11.8	11.8	0.0	0.0133	0.0167	0.0033	0.7	NNE
8/24/2026 10:30	11.7	11.7	0.0	0.0127	0.0173	0.0047	0.6	NW
8/24/2026 10:31	11.6	11.7	0.1	0.0127	0.0173	0.0047	0.7	N
8/24/2026 10:32	11.7	11.6	0.0	0.0133	0.0167	0.0033	0.7	ENE
8/24/2026 10:33	11.6	11.6	0.0	0.0133	0.0167	0.0033	0.6	WSW
8/24/2026 10:34	11.7	11.5	0.0	0.0127	0.0173	0.0047	0.6	NNW
8/24/2026 10:35	11.8	11.9	0.1	0.0127	0.0173	0.0047	0.7	NNW
8/24/2026 10:36	11.9	11.9	0.1	0.0120	0.0180	0.0060	0.7	N
8/24/2026 10:37	11.9	13.9	2.0	0.0120	0.0180	0.0060	0.8	N
8/24/2026 10:38	12.3	16.8	4.6	0.0113	0.0187	0.0073	0.8	N
8/24/2026 10:39	12.6	17.7	5.1	0.0107	0.0193	0.0087	0.9	NW
8/24/2026 10:40	12.8	18.2	5.4	0.0107	0.0193	0.0087	0.9	N
8/24/2026 10:41	14.0	18.3	4.3	0.0107	0.0193	0.0087	0.9	NNW

Date/Time	Average Upwind PM10 (µg/m³)	Average Downwind PM10 (µg/m³)	Average Contribution PM10 (µg/m³)	Average Upwind VOC (ppm)	Average Downwind VOC (ppm)	Average Contribution VOC (ppm)	Wind Speed	Wind Direction
8/24/2026 10:42	15.5	19.4	3.9	0.0107	0.0193	0.0087	0.9	WNW
8/24/2026 10:43	16.3	21.0	4.6	0.0107	0.0187	0.0080	0.8	NNE
8/24/2026 10:44	17.2	21.1	3.9	0.0107	0.0180	0.0073	0.8	SW
8/24/2026 10:45	18.5	21.2	2.7	0.0107	0.0173	0.0067	0.8	NNW
8/24/2026 10:46	18.7	21.5	2.8	0.0107	0.0167	0.0060	0.8	NNW
8/24/2026 10:47	18.8	21.7	2.9	0.0100	0.0167	0.0067	0.9	NNW
8/24/2026 10:48	18.9	21.9	3.0	0.0100	0.0167	0.0067	0.9	NNW
8/24/2026 10:49	18.9	22.1	3.1	0.0100	0.0167	0.0067	1.0	N
8/24/2026 10:50	19.0	22.5	3.5	0.0100	0.0167	0.0067	0.9	N
8/24/2026 10:51	19.5	22.5	3.1	0.0100	0.0167	0.0067	0.9	N
8/24/2026 10:52	21.1	20.7	0.0	0.0100	0.0167	0.0067	0.9	NNW
8/24/2026 10:53	21.3	18.7	0.0	0.0100	0.0167	0.0067	0.8	NNE
8/24/2026 10:54	21.7	18.4	0.0	0.0107	0.0167	0.0060	0.9	N
8/24/2026 10:55	22.8	18.2	0.0	0.0113	0.0167	0.0053	0.8	NNE
8/24/2026 10:56	24.0	18.1	0.0	0.0113	0.0167	0.0053	0.8	NNW
8/24/2026 10:57	23.9	17.3	0.0	0.0113	0.0167	0.0053	0.9	NNW
8/24/2026 10:58	23.1	16.2	0.0	0.0120	0.0167	0.0047	0.9	NE
8/24/2026 10:59	22.2	16.4	0.0	0.0127	0.0167	0.0040	1.0	NNE
8/24/2026 11:00	21.2	16.3	0.0	0.0127	0.0173	0.0047	1.0	NNW
8/24/2026 11:01	21.2	16.0	0.0	0.0127	0.0180	0.0053	0.9	N
8/24/2026 11:02	21.1	15.9	0.0	0.0133	0.0180	0.0047	0.9	ENE
8/24/2026 11:03	21.1	16.9	0.0	0.0140	0.0173	0.0033	0.9	NE
8/24/2026 11:04	22.1	16.8	0.0	0.0140	0.0173	0.0033	0.9	N
8/24/2026 11:05	22.9	15.9	0.0	0.0140	0.0173	0.0033	0.9	NNE
8/24/2026 11:06	23.5	15.8	0.0	0.0140	0.0173	0.0033	0.9	NNW
8/24/2026 11:07	21.8	17.2	0.0	0.0147	0.0167	0.0020	0.9	NE
8/24/2026 11:08	22.7	16.3	0.0	0.0147	0.0167	0.0020	0.9	NNE
8/24/2026 11:09	22.6	15.9	0.0	0.0140	0.0167	0.0027	0.8	N
8/24/2026 11:10	21.9	17.0	0.0	0.0133	0.0167	0.0033	0.9	NNE
8/24/2026 11:11	20.2	18.4	0.0	0.0133	0.0167	0.0033	0.8	W
8/24/2026 11:12	18.8	20.3	1.5	0.0133	0.0167	0.0033	0.8	NNW

Date/Time	Average Upwind PM10 (µg/m³)	Average Downwind PM10 (µg/m³)	Average Contribution PM10 (µg/m³)	Average Upwind VOC (ppm)	Average Downwind VOC (ppm)	Average Contribution VOC (ppm)	Wind Speed	Wind Direction
8/24/2026 11:13	20.3	21.3	1.1	0.0127	0.0173	0.0047	0.8	NNW
8/24/2026 11:14	21.1	21.1	0.0	0.0120	0.0180	0.0060	0.8	NNW
8/24/2026 11:15	25.1	21.2	0.0	0.0120	0.0180	0.0060	0.8	N
8/24/2026 11:16	24.9	22.9	0.0	0.0127	0.0173	0.0047	0.7	SE
8/24/2026 11:17	24.8	24.1	0.0	0.0127	0.0173	0.0047	0.7	SSW
8/24/2026 11:18	24.9	26.6	1.7	0.0127	0.0180	0.0053	0.6	NE
8/24/2026 11:19	24.3	26.7	2.3	0.0133	0.0180	0.0047	0.7	N
8/24/2026 11:20	24.8	26.8	2.0	0.0140	0.0180	0.0040	0.7	N
8/24/2026 11:21	24.8	27.0	2.2	0.0140	0.0180	0.0040	0.7	N
8/24/2026 11:22	25.4	25.7	0.3	0.0133	0.0187	0.0053	0.7	NNW
8/24/2026 11:23	24.6	27.9	3.3	0.0133	0.0187	0.0053	0.7	NNW
8/24/2026 11:24	24.4	29.6	5.3	0.0133	0.0187	0.0053	0.7	N
8/24/2026 11:25	24.4	28.7	4.3	0.0133	0.0187	0.0053	0.7	NNE
8/24/2026 11:26	24.4	27.6	3.2	0.0133	0.0187	0.0053	0.6	WSW
8/24/2026 11:27	24.9	26.2	1.3	0.0140	0.0180	0.0040	0.6	NNE
8/24/2026 11:28	24.4	25.2	0.8	0.0140	0.0180	0.0040	0.7	NNE
8/24/2026 11:29	24.6	26.4	1.8	0.0147	0.0173	0.0027	0.7	NNE
8/24/2026 11:30	21.2	26.9	5.8	0.0147	0.0173	0.0027	0.7	N
8/24/2026 11:31	21.9	25.5	3.6	0.0140	0.0180	0.0040	0.8	NNW
8/24/2026 11:32	22.9	25.1	2.2	0.0133	0.0187	0.0053	0.9	N
8/24/2026 11:33	24.0	23.3	0.0	0.0127	0.0187	0.0060	0.9	NW
8/24/2026 11:34	24.4	24.4	0.0	0.0127	0.0180	0.0053	0.8	NNE
8/24/2026 11:35	23.5	25.0	1.5	0.0120	0.0180	0.0060	0.8	NNW
8/24/2026 11:36	23.6	26.4	2.8	0.0120	0.0173	0.0053	0.8	WNW
8/24/2026 11:37	24.0	26.4	2.4	0.0120	0.0173	0.0053	0.8	NNE
8/24/2026 11:38	24.5	24.7	0.2	0.0120	0.0173	0.0053	0.9	N
8/24/2026 11:39	25.7	24.0	0.0	0.0120	0.0173	0.0053	0.9	N
8/24/2026 11:40	27.1	24.0	0.0	0.0120	0.0173	0.0053	0.9	NNW
8/24/2026 11:41	26.5	24.2	0.0	0.0127	0.0167	0.0040	0.9	NNE
8/24/2026 11:42	26.9	23.6	0.0	0.0120	0.0173	0.0053	0.9	NNW
8/24/2026 11:43	27.4	23.6	0.0	0.0120	0.0167	0.0047	0.9	NNW

Date/Time	Average Upwind PM10 (µg/m³)	Average Downwind PM10 (µg/m³)	Average Contribution PM10 (µg/m³)	Average Upwind VOC (ppm)	Average Downwind VOC (ppm)	Average Contribution VOC (ppm)	Wind Speed	Wind Direction
8/24/2026 11:44	26.7	23.3	0.0	0.0113	0.0173	0.0060	1.0	NNW
8/24/2026 11:45	26.3	23.5	0.0	0.0113	0.0173	0.0060	0.9	NW
8/24/2026 11:46	26.1	24.1	0.0	0.0113	0.0167	0.0053	0.9	N
8/24/2026 11:47	25.6	24.0	0.0	0.0113	0.0160	0.0047	0.9	NNW
8/24/2026 11:48	24.9	22.4	0.0	0.0120	0.0153	0.0033	0.9	NE
8/24/2026 11:49	24.1	21.2	0.0	0.0113	0.0160	0.0047	0.9	WSW
8/24/2026 11:50	23.5	20.6	0.0	0.0113	0.0153	0.0040	0.8	NW
8/24/2026 11:51	22.8	19.8	0.0	0.0113	0.0153	0.0040	0.8	NE
8/24/2026 11:52	22.7	19.7	0.0	0.0113	0.0147	0.0033	0.9	NNW
8/24/2026 11:53	21.9	20.2	0.0	0.0113	0.0140	0.0027	0.8	NNE
8/24/2026 11:54	20.5	19.8	0.0	0.0120	0.0133	0.0013	0.8	NE
8/24/2026 11:55	19.7	19.6	0.0	0.0120	0.0133	0.0013	0.8	N
8/24/2026 11:56	19.7	19.4	0.0	0.0113	0.0133	0.0020	0.8	NNE
8/24/2026 11:57	18.7	19.8	1.1	0.0113	0.0127	0.0013	0.7	E
8/24/2026 11:58	17.7	19.5	1.8	0.0113	0.0127	0.0013	0.7	N
8/24/2026 11:59	17.5	18.7	1.2	0.0120	0.0120	0.0000	0.7	NE
8/24/2026 12:00	17.6	18.2	0.5	0.0120	0.0120	0.0000	0.8	N
8/24/2026 12:01	17.5	17.3	0.0	0.0120	0.0127	0.0007	0.8	NNW
8/24/2026 12:02	17.3	16.6	0.0	0.0120	0.0133	0.0013	0.8	N
8/24/2026 12:03	17.1	16.6	0.0	0.0113	0.0140	0.0027	0.8	N
8/24/2026 12:04	17.4	16.6	0.0	0.0113	0.0140	0.0027	0.9	NNE
8/24/2026 12:05	17.7	16.5	0.0	0.0113	0.0147	0.0033	0.9	NNW
8/24/2026 12:06	17.6	15.7	0.0	0.0113	0.0153	0.0040	0.9	NNW
8/24/2026 12:07	16.6	15.8	0.0	0.0120	0.0153	0.0033	0.9	NNE
8/24/2026 12:08	16.6	14.9	0.0	0.0120	0.0160	0.0040	0.8	NNW
8/24/2026 12:09	16.8	14.2	0.0	0.0113	0.0167	0.0053	0.9	N
8/24/2026 12:10	15.7	14.3	0.0	0.0113	0.0167	0.0053	0.8	N
8/24/2026 12:11	15.9	13.9	0.0	0.0113	0.0173	0.0060	0.8	NNW
8/24/2026 12:12	16.3	13.6	0.0	0.0113	0.0180	0.0067	0.9	NNW
8/24/2026 12:13	16.2	13.6	0.0	0.0113	0.0187	0.0073	0.8	NNW
8/24/2026 12:14	16.1	13.4	0.0	0.0107	0.0193	0.0087	0.8	N

Date/Time	Average Upwind PM10 (µg/m³)	Average Downwind PM10 (µg/m³)	Average Contribution PM10 (µg/m³)	Average Upwind VOC (ppm)	Average Downwind VOC (ppm)	Average Contribution VOC (ppm)	Wind Speed	Wind Direction
8/24/2026 12:15	15.8	13.4	0.0	0.0107	0.0193	0.0087	0.8	N
8/24/2026 12:16	15.8	13.4	0.0	0.0107	0.0193	0.0087	0.8	N
8/24/2026 12:17	15.7	13.2	0.0	0.0107	0.0193	0.0087	0.7	NNW
8/24/2026 12:18	15.6	13.1	0.0	0.0107	0.0193	0.0087	0.7	NNW
8/24/2026 12:19	15.3	13.0	0.0	0.0107	0.0193	0.0087	0.7	NW
8/24/2026 12:20	14.8	13.4	0.0	0.0113	0.0187	0.0073	0.7	ENE
8/24/2026 12:21	14.4	13.9	0.0	0.0120	0.0180	0.0060	0.7	NE
8/24/2026 12:22	14.8	13.5	0.0	0.0113	0.0180	0.0067	0.7	NNW
8/24/2026 12:23	15.0	14.8	0.0	0.0113	0.0173	0.0060	0.7	N
8/24/2026 12:24	15.4	15.3	0.0	0.0113	0.0167	0.0053	0.7	NW
8/24/2026 12:25	15.5	15.3	0.0	0.0113	0.0160	0.0047	0.6	NNW
8/24/2026 12:26	15.4	15.0	0.0	0.0113	0.0153	0.0040	0.7	NNW
8/24/2026 12:27	15.2	14.7	0.0	0.0113	0.0147	0.0033	0.7	NW
8/24/2026 12:28	14.8	14.8	0.0	0.0113	0.0140	0.0027	0.7	NNE
8/24/2026 12:29	14.7	14.8	0.2	0.0113	0.0133	0.0020	0.6	NE
8/24/2026 12:30	14.6	14.7	0.1	0.0113	0.0133	0.0020	0.6	NNW
8/24/2026 12:31	14.5	14.6	0.1	0.0120	0.0133	0.0013	0.7	N
8/24/2026 12:32	14.5	14.7	0.1	0.0127	0.0133	0.0007	0.7	N
8/24/2026 12:33	14.5	14.6	0.1	0.0133	0.0133	0.0000	0.7	NNW
8/24/2026 12:34	14.4	14.6	0.2	0.0140	0.0133	0.0000	0.7	NW
8/24/2026 12:35	14.4	14.2	0.0	0.0140	0.0133	0.0000	0.7	NE
8/24/2026 12:36	14.5	13.6	0.0	0.0133	0.0140	0.0007	0.7	NNE
8/24/2026 12:37	14.1	13.6	0.0	0.0133	0.0147	0.0013	0.7	N
8/24/2026 12:38	13.5	12.3	0.0	0.0140	0.0147	0.0007	0.7	E
8/24/2026 12:39	12.7	11.7	0.0	0.0140	0.0147	0.0007	0.7	ENE
8/24/2026 12:40	12.3	11.6	0.0	0.0140	0.0147	0.0007	0.7	ENE
8/24/2026 12:41	12.2	11.6	0.0	0.0140	0.0147	0.0007	0.7	NNE
8/24/2026 12:42	12.0	11.6	0.0	0.0140	0.0147	0.0007	0.7	NNE
8/24/2026 12:43	12.1	11.2	0.0	0.0140	0.0147	0.0007	0.7	NNW
8/24/2026 12:44	12.1	10.9	0.0	0.0140	0.0147	0.0007	0.7	NW
8/24/2026 12:45	12.0	10.9	0.0	0.0140	0.0140	0.0000	0.7	WNW

Date/Time	Average Upwind PM10 (µg/m³)	Average Downwind PM10 (µg/m³)	Average Contribution PM10 (µg/m³)	Average Upwind VOC (ppm)	Average Downwind VOC (ppm)	Average Contribution VOC (ppm)	Wind Speed	Wind Direction
8/24/2026 12:46	11.8	10.8	0.0	0.0133	0.0133	0.0000	0.6	NNW
8/24/2026 12:47	11.4	10.8	0.0	0.0127	0.0127	0.0000	0.5	S
8/24/2026 12:48	11.2	10.7	0.0	0.0120	0.0120	0.0000	0.5	NW
8/24/2026 12:49	11.2	10.7	0.0	0.0113	0.0113	0.0000	0.5	NNW
8/24/2026 12:50	11.2	10.5	0.0	0.0107	0.0113	0.0007	0.5	NW
8/24/2026 12:51	11.2	10.4	0.0	0.0107	0.0107	0.0000	0.5	NNE
8/24/2026 12:52	11.1	10.4	0.0	0.0107	0.0100	0.0000	0.6	N
8/24/2026 12:53	11.1	10.2	0.0	0.0100	0.0100	0.0000	0.6	N
8/24/2026 12:54	11.2	10.0	0.0	0.0100	0.0100	0.0000	0.7	N
8/24/2026 12:55	11.2	9.8	0.0	0.0100	0.0100	0.0000	0.7	N
8/24/2026 12:56	11.1	9.7	0.0	0.0100	0.0100	0.0000	0.7	NNW
8/24/2026 12:57	11.2	9.6	0.0	0.0100	0.0100	0.0000	0.8	N
8/24/2026 12:58	11.2	9.6	0.0	0.0100	0.0100	0.0000	0.8	N
8/24/2026 12:59	11.2	9.5	0.0	0.0100	0.0100	0.0000	0.8	NNW
8/24/2026 13:00	11.2	9.5	0.0	0.0100	0.0100	0.0000	0.8	N
8/24/2026 13:01	11.1	9.4	0.0	0.0100	0.0100	0.0000	0.8	N
8/24/2026 13:02	11.0	9.5	0.0	0.0107	0.0100	0.0000	0.9	NNE
8/24/2026 13:03	11.0	9.3	0.0	0.0107	0.0107	0.0000	0.9	NNE
8/24/2026 13:04	10.9	9.2	0.0	0.0107	0.0113	0.0007	1.0	N
8/24/2026 13:05	10.7	9.4	0.0	0.0113	0.0113	0.0000	1.0	NNE
8/24/2026 13:06	11.2	9.4	0.0	0.0113	0.0120	0.0007	1.0	WNW
8/24/2026 13:07	11.3	9.4	0.0	0.0113	0.0127	0.0013	1.0	N
8/24/2026 13:08	11.4	9.4	0.0	0.0113	0.0133	0.0020	0.9	N
8/24/2026 13:09	11.8	9.5	0.0	0.0113	0.0133	0.0020	1.0	N
8/24/2026 13:10	11.8	9.5	0.0	0.0113	0.0133	0.0020	1.0	N
8/24/2026 13:11	11.7	9.6	0.0	0.0120	0.0133	0.0013	0.9	ENE
8/24/2026 13:12	11.5	9.6	0.0	0.0120	0.0140	0.0020	0.9	NNE
8/24/2026 13:13	11.4	9.6	0.0	0.0120	0.0147	0.0027	0.9	NNW
8/24/2026 13:14	11.4	9.5	0.0	0.0120	0.0153	0.0033	0.9	NNW
8/24/2026 13:15	11.3	9.7	0.0	0.0127	0.0153	0.0027	0.8	ENE
8/24/2026 13:16	11.2	9.7	0.0	0.0127	0.0160	0.0033	0.8	NW

Date/Time	Average Upwind PM10 (µg/m³)	Average Downwind PM10 (µg/m³)	Average Contribution PM10 (µg/m³)	Average Upwind VOC (ppm)	Average Downwind VOC (ppm)	Average Contribution VOC (ppm)	Wind Speed	Wind Direction
8/24/2026 13:17	11.4	9.4	0.0	0.0120	0.0167	0.0047	0.8	N
8/24/2026 13:18	11.4	9.5	0.0	0.0120	0.0160	0.0040	0.8	N
8/24/2026 13:19	11.4	9.5	0.0	0.0120	0.0153	0.0033	0.7	N
8/24/2026 13:20	11.5	9.3	0.0	0.0113	0.0153	0.0040	0.7	N
8/24/2026 13:21	10.9	9.2	0.0	0.0113	0.0147	0.0033	0.8	N
8/24/2026 13:22	10.9	9.2	0.0	0.0113	0.0140	0.0027	0.8	N
8/24/2026 13:23	10.8	9.2	0.0	0.0113	0.0140	0.0027	0.8	N
8/24/2026 13:24	10.4	9.2	0.0	0.0120	0.0140	0.0020	0.8	NNE
8/24/2026 13:25	10.4	9.2	0.0	0.0120	0.0140	0.0020	0.7	NW
8/24/2026 13:26	10.5	9.1	0.0	0.0113	0.0140	0.0027	0.7	WNW
8/24/2026 13:27	10.6	9.1	0.0	0.0113	0.0133	0.0020	0.7	WNW
8/24/2026 13:28	10.6	9.1	0.0	0.0113	0.0127	0.0013	0.6	W
8/24/2026 13:29	10.5	9.1	0.0	0.0113	0.0120	0.0007	0.6	N
8/24/2026 13:30	10.6	9.0	0.0	0.0107	0.0120	0.0013	0.7	N
8/24/2026 13:31	10.5	8.9	0.0	0.0107	0.0113	0.0007	0.8	NNW
8/24/2026 13:32	10.5	8.9	0.0	0.0107	0.0107	0.0000	0.8	NNW
8/24/2026 13:33	10.5	8.8	0.0	0.0107	0.0107	0.0000	0.7	NNW
8/24/2026 13:34	10.3	8.9	0.0	0.0107	0.0107	0.0000	0.7	NE
8/24/2026 13:35	10.2	9.0	0.0	0.0107	0.0107	0.0000	0.7	NNE
8/24/2026 13:36	10.2	9.0	0.0	0.0107	0.0107	0.0000	0.6	NNW
8/24/2026 13:37	10.1	9.0	0.0	0.0107	0.0107	0.0000	0.6	NW
8/24/2026 13:38	9.9	9.1	0.0	0.0107	0.0100	0.0000	0.6	NNE
8/24/2026 13:39	10.0	8.9	0.0	0.0100	0.0100	0.0000	0.6	NNW
8/24/2026 13:40	10.0	8.8	0.0	0.0100	0.0100	0.0000	0.6	N
8/24/2026 13:41	10.0	8.8	0.0	0.0100	0.0100	0.0000	0.7	N
8/24/2026 13:42	10.0	8.7	0.0	0.0100	0.0100	0.0000	0.7	WNW
8/24/2026 13:43	9.9	8.7	0.0	0.0100	0.0100	0.0000	0.7	N
8/24/2026 13:44	9.7	8.7	0.0	0.0100	0.0100	0.0000	0.7	NNE
8/24/2026 13:45	9.7	8.7	0.0	0.0100	0.0100	0.0000	0.7	NNW
8/24/2026 13:46	9.7	8.7	0.0	0.0100	0.0100	0.0000	0.6	W
8/24/2026 13:47	9.6	8.7	0.0	0.0100	0.0100	0.0000	0.5	WNW

Date/Time	Average Upwind PM10 (µg/m³)	Average Downwind PM10 (µg/m³)	Average Contribution PM10 (µg/m³)	Average Upwind VOC (ppm)	Average Downwind VOC (ppm)	Average Contribution VOC (ppm)	Wind Speed	Wind Direction
8/24/2026 13:48	9.6	8.6	0.0	0.0100	0.0100	0.0000	0.6	NNE
8/24/2026 13:49	9.6	8.4	0.0	0.0100	0.0100	0.0000	0.6	NNW
8/24/2026 13:50	9.6	8.2	0.0	0.0100	0.0100	0.0000	0.6	N
8/24/2026 13:51	9.5	8.1	0.0	0.0100	0.0100	0.0000	0.7	N
8/24/2026 13:52	9.4	8.0	0.0	0.0100	0.0100	0.0000	0.7	NNW
8/24/2026 13:53	9.6	7.8	0.0	0.0100	0.0107	0.0007	0.8	NNW
8/24/2026 13:54	9.7	7.7	0.0	0.0100	0.0107	0.0007	0.8	N
8/24/2026 13:55	9.8	7.6	0.0	0.0100	0.0107	0.0007	0.9	N
8/24/2026 13:56	9.7	7.5	0.0	0.0100	0.0107	0.0007	0.9	N
8/24/2026 13:57	9.6	7.4	0.0	0.0100	0.0107	0.0007	0.9	NNW
8/24/2026 13:58	9.5	7.4	0.0	0.0100	0.0113	0.0013	1.0	N
8/24/2026 13:59	9.6	7.2	0.0	0.0100	0.0120	0.0020	1.0	NNW
8/24/2026 14:00	9.7	7.1	0.0	0.0100	0.0120	0.0020	1.0	NNW
8/24/2026 14:01	9.8	7.1	0.0	0.0100	0.0120	0.0020	1.1	NNW
8/24/2026 14:02	9.7	7.0	0.0	0.0100	0.0120	0.0020	1.1	NNW
8/24/2026 14:03	9.8	7.0	0.0	0.0100	0.0120	0.0020	1.1	N
8/24/2026 14:04	10.0	7.1	0.0	0.0100	0.0120	0.0020	1.2	N
8/24/2026 14:05	10.2	7.2	0.0	0.0100	0.0127	0.0027	1.2	NNE
8/24/2026 14:06	10.4	7.3	0.0	0.0100	0.0133	0.0033	1.2	N
8/24/2026 14:07	11.1	7.4	0.0	0.0100	0.0140	0.0040	1.2	N
8/24/2026 14:08	11.4	7.4	0.0	0.0100	0.0140	0.0040	1.1	NNW
8/24/2026 14:09	11.2	7.4	0.0	0.0100	0.0147	0.0047	1.1	N
8/24/2026 14:10	11.1	8.0	0.0	0.0100	0.0153	0.0053	1.1	NNE
8/24/2026 14:11	11.0	8.1	0.0	0.0100	0.0160	0.0060	1.1	N
8/24/2026 14:12	11.0	8.1	0.0	0.0100	0.0167	0.0067	1.1	NNW
8/24/2026 14:13	11.0	8.3	0.0	0.0100	0.0167	0.0067	1.0	NW
8/24/2026 14:14	11.4	10.4	0.0	0.0100	0.0167	0.0067	1.1	NNE
8/24/2026 14:15	12.6	12.7	0.0	0.0107	0.0167	0.0060	1.0	NE
8/24/2026 14:16	13.3	12.7	0.0	0.0107	0.0173	0.0067	1.0	N
8/24/2026 14:17	13.4	12.7	0.0	0.0107	0.0173	0.0067	0.9	SW
8/24/2026 14:18	13.6	13.8	0.1	0.0107	0.0173	0.0067	0.9	NNW

Date/Time	Average Upwind PM10 (µg/m³)	Average Downwind PM10 (µg/m³)	Average Contribution PM10 (µg/m³)	Average Upwind VOC (ppm)	Average Downwind VOC (ppm)	Average Contribution VOC (ppm)	Wind Speed	Wind Direction
8/24/2026 14:19	13.8	14.3	0.5	0.0107	0.0173	0.0067	0.9	NNW
8/24/2026 14:20	14.8	15.4	0.6	0.0107	0.0167	0.0060	0.9	N
8/24/2026 14:21	15.1	16.7	1.6	0.0107	0.0160	0.0053	0.8	N
8/24/2026 14:22	14.6	17.5	2.9	0.0107	0.0153	0.0047	0.8	NNW
8/24/2026 14:23	14.2	21.6	7.4	0.0107	0.0147	0.0040	0.8	N
8/24/2026 14:24	15.5	22.1	6.6	0.0107	0.0140	0.0033	0.8	NE
8/24/2026 14:25	15.7	22.3	6.6	0.0107	0.0133	0.0027	0.8	NE
8/24/2026 14:26	17.0	25.4	8.3	0.0107	0.0127	0.0020	0.8	N
8/24/2026 14:27	17.9	26.6	8.7	0.0107	0.0120	0.0013	0.8	N
8/24/2026 14:28	19.0	27.8	8.8	0.0107	0.0113	0.0007	0.9	N
8/24/2026 14:29	19.1	28.4	9.3	0.0107	0.0107	0.0000	0.8	NW
8/24/2026 14:30	17.8	27.1	9.3	0.0100	0.0113	0.0013	0.8	NNW
8/24/2026 14:31	17.8	28.5	10.6	0.0100	0.0113	0.0013	0.9	NNW
8/24/2026 14:32	18.8	30.8	12.1	0.0100	0.0120	0.0020	0.9	N
8/24/2026 14:33	19.1	30.4	11.3	0.0100	0.0127	0.0027	0.9	NNE
8/24/2026 14:34	19.7	30.3	10.6	0.0100	0.0127	0.0027	0.9	NNE
8/24/2026 14:35	19.2	29.5	10.3	0.0100	0.0127	0.0027	0.9	NNE
8/24/2026 14:36	20.0	29.3	9.3	0.0100	0.0127	0.0027	0.9	NNE
8/24/2026 14:37	21.0	30.1	9.1	0.0100	0.0127	0.0027	1.0	N
8/24/2026 14:38	22.2	27.1	4.9	0.0100	0.0127	0.0027	1.0	N
8/24/2026 14:39	21.4	26.6	5.2	0.0100	0.0127	0.0027	0.9	SW
8/24/2026 14:40	21.1	27.9	6.7	0.0100	0.0127	0.0027	0.9	NE
8/24/2026 14:41	21.1	25.8	4.8	0.0100	0.0127	0.0027	0.9	NW
8/24/2026 14:42	20.4	25.4	5.0	0.0100	0.0133	0.0033	0.9	NNW
8/24/2026 14:43	21.3	24.8	3.5	0.0107	0.0133	0.0027	0.8	NE
8/24/2026 14:44	20.8	24.1	3.2	0.0107	0.0140	0.0033	0.9	NNE
8/24/2026 14:45	21.4	23.3	1.9	0.0107	0.0140	0.0033	0.9	NNW
8/24/2026 14:46	21.2	23.4	2.3	0.0107	0.0140	0.0033	0.9	N
8/24/2026 14:47	21.3	22.3	0.9	0.0107	0.0140	0.0033	1.0	N
8/24/2026 14:48	22.2	22.0	0.0	0.0107	0.0133	0.0027	1.0	N
8/24/2026 14:49	23.7	22.9	0.0	0.0107	0.0133	0.0027	1.0	NNE

Date/Time	Average Upwind PM10 (µg/m³)	Average Downwind PM10 (µg/m³)	Average Contribution PM10 (µg/m³)	Average Upwind VOC (ppm)	Average Downwind VOC (ppm)	Average Contribution VOC (ppm)	Wind Speed	Wind Direction
8/24/2026 14:50	24.0	23.3	0.0	0.0107	0.0133	0.0027	1.0	N
8/24/2026 14:51	24.9	24.4	0.0	0.0107	0.0133	0.0027	1.1	N
8/24/2026 14:52	25.6	23.8	0.0	0.0107	0.0133	0.0027	1.0	NNW
8/24/2026 14:53	25.0	24.9	0.0	0.0107	0.0133	0.0027	1.0	NNE
8/24/2026 14:54	27.2	27.0	0.0	0.0107	0.0133	0.0027	1.1	N
8/24/2026 14:55	27.9	26.0	0.0	0.0107	0.0133	0.0027	1.1	ENE
8/24/2026 14:56	28.2	25.3	0.0	0.0107	0.0133	0.0027	1.2	N
8/24/2026 14:57	29.1	25.2	0.0	0.0107	0.0127	0.0020	1.2	NNW
8/24/2026 14:58	28.5	24.7	0.0	0.0100	0.0127	0.0027	1.2	N
8/24/2026 14:59	28.9	22.8	0.0	0.0100	0.0120	0.0020	1.2	NNW
8/24/2026 15:00	28.7	23.0	0.0	0.0100	0.0113	0.0013	1.2	NNW
8/24/2026 15:01	28.2	21.8	0.0	0.0100	0.0107	0.0007	1.2	NNW
8/24/2026 15:02	27.2	21.4	0.0	0.0100	0.0100	0.0000	1.1	NNE
8/24/2026 15:03	25.8	21.8	0.0	0.0100	0.0100	0.0000	1.1	NNE
8/24/2026 15:04	23.6	21.2	0.0	0.0100	0.0100	0.0000	1.2	N
8/24/2026 15:05	25.7	21.2	0.0	0.0100	0.0100	0.0000	1.2	N
8/24/2026 15:06	24.8	19.9	0.0	0.0100	0.0100	0.0000	1.1	NNE
8/24/2026 15:07	23.6	19.9	0.0	0.0100	0.0100	0.0000	1.1	NNW
8/24/2026 15:08	23.5	17.8	0.0	0.0100	0.0100	0.0000	1.2	N
8/24/2026 15:09	22.9	16.8	0.0	0.0100	0.0100	0.0000	1.1	N
8/24/2026 15:10	24.2	16.9	0.0	0.0100	0.0100	0.0000	1.2	NNW
8/24/2026 15:11	22.9	17.0	0.0	0.0100	0.0100	0.0000	1.2	NNW
8/24/2026 15:12	23.3	17.3	0.0	0.0100	0.0100	0.0000	1.2	N
8/24/2026 15:13	23.0	19.4	0.0	0.0100	0.0100	0.0000	1.2	NNE
8/24/2026 15:14	23.6	20.6	0.0	0.0100	0.0100	0.0000	1.2	N
8/24/2026 15:15	23.7	21.9	0.0	0.0100	0.0100	0.0000	1.1	ENE
8/24/2026 15:16	23.5	23.7	0.2	0.0100	0.0100	0.0000	1.1	NNE
8/24/2026 15:17	23.1	23.4	0.3	0.0100	0.0100	0.0000	1.1	NNE
8/24/2026 15:18	22.9	24.2	1.3	0.0100	0.0100	0.0000	1.0	ENE
8/24/2026 15:19	23.8	24.3	0.5	0.0100	0.0100	0.0000	1.0	NNE
8/24/2026 15:20	21.1	24.1	3.0	0.0100	0.0100	0.0000	1.0	NNW

Date/Time	Average Upwind PM10 (µg/m³)	Average Downwind PM10 (µg/m³)	Average Contribution PM10 (µg/m³)	Average Upwind VOC (ppm)	Average Downwind VOC (ppm)	Average Contribution VOC (ppm)	Wind Speed	Wind Direction
8/24/2026 15:21	20.6	26.1	5.5	0.0100	0.0100	0.0000	0.9	NNE
8/24/2026 15:22	23.3	25.3	2.0	0.0100	0.0100	0.0000	0.9	N
8/24/2026 15:23	22.5	25.7	3.2	0.0100	0.0100	0.0000	0.9	NE
8/24/2026 15:24	20.3	25.0	4.7	0.0100	0.0100	0.0000	0.8	NE
8/24/2026 15:25	18.8	23.8	5.0	0.0100	0.0100	0.0000	0.8	NNW
8/24/2026 15:26	21.1	23.5	2.4	0.0100	0.0100	0.0000	0.8	NNW
8/24/2026 15:27	20.4	22.4	1.9	0.0100	0.0100	0.0000	0.8	NW
8/24/2026 15:28	19.3	20.4	1.0	0.0100	0.0100	0.0000	0.8	NNE
8/24/2026 15:29	18.1	19.7	1.6	0.0100	0.0100	0.0000	0.8	NE
8/24/2026 15:30	18.0	17.8	0.0	0.0100	0.0100	0.0000	0.7	SW
8/24/2026 15:31	18.2	15.6	0.0	0.0100	0.0100	0.0000	0.6	W
8/24/2026 15:32	18.2	15.3	0.0	0.0100	0.0100	0.0000	0.6	NNE
8/24/2026 15:33	18.3	13.6	0.0	0.0100	0.0100	0.0000	0.6	NNW
8/24/2026 15:34	17.9	13.0	0.0	0.0100	0.0100	0.0000	0.6	NNE
8/24/2026 15:35	19.3	13.0	0.0	0.0100	0.0100	0.0000	0.6	NW
8/24/2026 15:36	19.1	11.2	0.0	0.0100	0.0100	0.0000	0.6	NNE
8/24/2026 15:37	16.2	11.4	0.0	0.0100	0.0100	0.0000	0.6	N
8/24/2026 15:38	16.7	13.5	0.0	0.0100	0.0100	0.0000	0.6	N
8/24/2026 15:39	17.8	14.1	0.0	0.0100	0.0100	0.0000	0.6	N
8/24/2026 15:40	17.9	14.5	0.0	0.0100	0.0100	0.0000	0.6	NNW
8/24/2026 15:41	16.0	14.6	0.0	0.0100	0.0100	0.0000	0.6	NW
8/24/2026 15:42	15.1	15.2	0.1	0.0100	0.0100	0.0000	0.6	NNE
8/24/2026 15:43	16.0	16.0	0.0	0.0100	0.0100	0.0000	0.6	N
8/24/2026 15:44	17.8	16.4	0.0	0.0100	0.0100	0.0000	0.7	N
8/24/2026 15:45	18.2	17.2	0.0	0.0100	0.0100	0.0000	0.8	N
8/24/2026 15:46	19.4	19.2	0.0	0.0100	0.0100	0.0000	0.9	N
8/24/2026 15:47	20.8	20.9	0.1	0.0100	0.0100	0.0000	0.9	N
8/24/2026 15:48	20.8	21.8	1.0	0.0100	0.0100	0.0000	0.9	NE
8/24/2026 15:49	20.3	24.3	4.0	0.0100	0.0100	0.0000	0.9	NE
8/24/2026 15:50	18.3	25.2	6.9	0.0100	0.0100	0.0000	0.8	ESE
8/24/2026 15:51	18.2	24.1	5.9	0.0100	0.0100	0.0000	0.9	NNE

Date/Time	Average Upwind PM10 (µg/m³)	Average Downwind PM10 (µg/m³)	Average Contribution PM10 (µg/m³)	Average Upwind VOC (ppm)	Average Downwind VOC (ppm)	Average Contribution VOC (ppm)	Wind Speed	Wind Direction
8/24/2026 15:52	19.5	23.9	4.4	0.0100	0.0100	0.0000	0.9	N
8/24/2026 15:53	20.3	21.5	1.3	0.0100	0.0100	0.0000	0.9	NNW
8/24/2026 15:54	19.9	20.9	1.1	0.0100	0.0100	0.0000	0.9	N
8/24/2026 15:55	20.7	21.1	0.4	0.0100	0.0100	0.0000	0.9	NNE
8/24/2026 15:56	20.9	21.8	0.9	0.0100	0.0100	0.0000	0.9	N
8/24/2026 15:57	21.1	23.1	2.1	0.0100	0.0100	0.0000	0.9	NNW
8/24/2026 15:58	20.2	22.6	2.4	0.0100	0.0100	0.0000	0.9	N
8/24/2026 15:59	18.6	21.7	3.1	0.0100	0.0100	0.0000	0.9	NNE
8/24/2026 16:00	19.3	21.4	2.0	0.0100	0.0100	0.0000	0.9	NNE
8/24/2026 16:01	19.5	20.2	0.7	0.0100	0.0100	0.0000	0.9	NNE
8/24/2026 16:02	19.1	19.5	0.4	0.0100	0.0100	0.0000	0.9	NNW
8/24/2026 16:03	19.0	19.2	0.2	0.0100	0.0100	0.0000	0.9	N
8/24/2026 16:04	19.0	16.6	0.0	0.0100	0.0100	0.0000	0.9	NNE
8/24/2026 16:05	19.2	15.6	0.0	0.0100	0.0100	0.0000	1.0	NE
8/24/2026 16:06	18.9	15.7	0.0	0.0100	0.0100	0.0000	1.0	NNW
8/24/2026 16:07	17.1	15.6	0.0	0.0100	0.0100	0.0000	1.0	NE
8/24/2026 16:08	16.0	15.6	0.0	0.0100	0.0100	0.0000	0.9	ENE
8/24/2026 16:09	15.9	15.7	0.0	0.0100	0.0100	0.0000	0.9	NW
8/24/2026 16:10	14.6	17.0	2.4	0.0100	0.0100	0.0000	0.9	NNE
8/24/2026 16:11	14.0	16.8	2.8	0.0100	0.0100	0.0000	0.9	N
8/24/2026 16:12	13.9	15.2	1.2	0.0100	0.0100	0.0000	0.9	NNW
8/24/2026 16:13	13.9	14.7	0.9	0.0100	0.0100	0.0000	0.9	NE
8/24/2026 16:14	13.9	14.6	0.7	0.0100	0.0100	0.0000	0.9	NNW
8/24/2026 16:15	12.6	15.0	2.4	0.0100	0.0100	0.0000	0.9	NE
8/24/2026 16:16	12.6	16.1	3.5	0.0100	0.0100	0.0000	0.9	N
8/24/2026 16:17	13.4	16.1	2.7	0.0100	0.0100	0.0000	0.9	N
8/24/2026 16:18	13.8	15.8	2.0	0.0100	0.0100	0.0000	0.9	NNE
8/24/2026 16:19	14.7	17.6	2.9	0.0100	0.0100	0.0000	0.9	N
8/24/2026 16:20	15.5	18.6	3.1	0.0100	0.0100	0.0000	0.9	N
8/24/2026 16:21	15.6	19.2	3.6	0.0100	0.0100	0.0000	0.9	N
8/24/2026 16:22	15.6	19.3	3.7	0.0100	0.0100	0.0000	0.8	NW

Date/Time	Average Upwind PM10 (µg/m³)	Average Downwind PM10 (µg/m³)	Average Contribution PM10 (µg/m³)	Average Upwind VOC (ppm)	Average Downwind VOC (ppm)	Average Contribution VOC (ppm)	Wind Speed	Wind Direction
8/24/2026 16:23	15.9	19.4	3.6	0.0100	0.0100	0.0000	0.8	NNE
8/24/2026 16:24	15.6	20.3	4.7	0.0100	0.0100	0.0000	0.8	NNW
8/24/2026 16:25	15.4	19.7	4.3	0.0100	0.0100	0.0000	0.8	N
8/24/2026 16:26	15.8	19.9	4.1	0.0100	0.0100	0.0000	0.9	N
8/24/2026 16:27	15.9	22.8	6.9	0.0100	0.0100	0.0000	0.9	N
8/24/2026 16:28	18.3	23.0	4.7	0.0100	0.0100	0.0000	0.9	NE
8/24/2026 16:29	18.7	23.9	5.2	0.0100	0.0100	0.0000	0.8	N
8/24/2026 16:30	19.8	25.2	5.4	0.0100	0.0107	0.0007	0.8	NNE
8/24/2026 16:31	18.9	26.6	7.6	0.0100	0.0107	0.0007	0.8	N
8/24/2026 16:32	17.9	28.9	11.0	0.0100	0.0107	0.0007	0.8	N
8/24/2026 16:33	18.3	29.9	11.6	0.0100	0.0107	0.0007	0.8	N
8/24/2026 16:34	18.1	29.3	11.2	0.0100	0.0107	0.0007	0.8	NNE
8/24/2026 16:35	18.7	29.4	10.8	0.0100	0.0107	0.0007	0.9	N
8/24/2026 16:36	19.1	29.8	10.7	0.0100	0.0107	0.0007	0.9	N
8/24/2026 16:37	22.0	30.0	7.9	0.0100	0.0107	0.0007	0.9	ENE
8/24/2026 16:38	22.7	30.7	8.1	0.0100	0.0107	0.0007	1.0	N
8/24/2026 16:39	23.2	30.4	7.2	0.0100	0.0107	0.0007	1.0	NNE
8/24/2026 16:40	23.2	30.3	7.1	0.0100	0.0107	0.0007	1.0	NNE
8/24/2026 16:41	24.2	29.9	5.8	0.0100	0.0107	0.0007	1.0	NNE
8/24/2026 16:42	24.2	29.1	4.9	0.0100	0.0107	0.0007	0.9	ENE
8/24/2026 16:43	22.0	29.6	7.5	0.0100	0.0107	0.0007	0.9	ENE
8/24/2026 16:44	22.0	29.7	7.7	0.0100	0.0107	0.0007	0.9	NNW
8/24/2026 16:45	20.9	28.7	7.7	0.0100	0.0100	0.0000	0.9	NW
8/24/2026 16:46	20.6	26.2	5.6	0.0100	0.0100	0.0000	0.9	NE
8/24/2026 16:47	20.1	23.9	3.8	0.0100	0.0100	0.0000	0.9	NE
8/24/2026 16:48	19.0	23.5	4.5	0.0100	0.0100	0.0000	0.9	NNE
8/24/2026 16:49	18.2	23.4	5.2	0.0100	0.0100	0.0000	0.8	E
8/24/2026 16:50	17.4	21.9	4.5	0.0100	0.0100	0.0000	0.8	NNW
8/24/2026 16:51	16.7	21.2	4.5	0.0100	0.0100	0.0000	0.7	NE
8/24/2026 16:52	13.9	21.5	7.6	0.0100	0.0100	0.0000	0.7	NNE
8/24/2026 16:53	15.1	21.0	5.9	0.0100	0.0100	0.0000	0.8	N

Date/Time	Average Upwind PM10 (µg/m³)	Average Downwind PM10 (µg/m³)	Average Contribution PM10 (µg/m³)	Average Upwind VOC (ppm)	Average Downwind VOC (ppm)	Average Contribution VOC (ppm)	Wind Speed	Wind Direction
8/24/2026 16:54	15.5	20.7	5.1	0.0100	0.0100	0.0000	0.8	NE
8/24/2026 16:55	15.5	20.6	5.1	0.0100	0.0100	0.0000	0.8	NNE
8/24/2026 16:56	14.8	22.7	7.9	0.0100	0.0100	0.0000	0.8	NNE
8/24/2026 16:57	15.0	21.7	6.7	0.0100	0.0100	0.0000	0.8	NNE
8/24/2026 16:58	15.8	22.3	6.5	0.0100	0.0100	0.0000	0.9	N
8/24/2026 16:59	17.0	22.9	5.9	0.0100	0.0100	0.0000	0.9	N

Air Monitoring Data by Location: 1 Min Data

Date/Time	Northwest Location PM10 (µg/m³)	Northwest Location VOC (ppm)	Southeast PM10 (µg/m³)	Southeast VOC (ppm)	Wind Direction	Wind Speed	Upwind	Downwind
08/24/2026 07:04	11.8	0.0000						
08/24/2026 07:05	11.2	0.0000	11.5	0.0000	WNW	0.4	Northwest Location (PM10; VOC)	Southeast (PM10; VOC)
08/24/2026 07:06	11.2	0.0000	10.2	0.0000	NW	0.4	Northwest Location (PM10; VOC)	Southeast (PM10; VOC)
08/24/2026 07:07	11.2	0.0000	9.4	0.0000	WNW	0.4	Northwest Location (PM10; VOC)	Southeast (PM10; VOC)
08/24/2026 07:08	11.2	0.0000	9.4	0.0000	NW	0.4	Northwest Location (PM10; VOC)	Southeast (PM10; VOC)
08/24/2026 07:09	11.2	0.0000	9.4	0.0000	NW	0.4	Northwest Location (PM10; VOC)	Southeast (PM10; VOC)
08/24/2026 07:10	8.2	0.0100	9.4	0.0000	WNW	0.3	Northwest Location (PM10; VOC)	Southeast (PM10; VOC)
08/24/2026 07:11	7.9	0.0100	7.9	0.0100	NW	0.6	Northwest Location (PM10; VOC)	Southeast (PM10; VOC)
08/24/2026 07:12	7.8	0.0100	7.7	0.0100	NW	0.7	Northwest Location (PM10; VOC)	Southeast (PM10; VOC)
08/24/2026 07:13	7.3	0.0100	7.2	0.0100	NW	0.6	Northwest Location (PM10; VOC)	Southeast (PM10; VOC)
08/24/2026 07:14	7.1	0.0100	6.9	0.0100	NW	0.4	Northwest Location (PM10; VOC)	Southeast (PM10; VOC)
08/24/2026 07:15	7.4	0.0100	6.7	0.0200	WNW	0.3	Northwest Location (PM10; VOC)	Southeast (PM10; VOC)
08/24/2026 07:16	6.7	0.0100	6.9	0.0200	NW	0.5	Northwest Location (PM10; VOC)	Southeast (PM10; VOC)
08/24/2026 07:17	6.8	0.0100	6.8	0.0200	NW	0.4	Northwest Location (PM10; VOC)	Southeast (PM10; VOC)
08/24/2026 07:18	6.5	0.0100	6.8	0.0200	WNW	0.2	Northwest Location (PM10; VOC)	Southeast (PM10; VOC)
08/24/2026 07:19	6.8	0.0100	6.7	0.0200	WNW	0.3	Northwest Location (PM10; VOC)	Southeast (PM10; VOC)
08/24/2026 07:20	6.9	0.0100	6.8	0.0200	NW	0.5	Northwest Location (PM10; VOC)	Southeast (PM10; VOC)
08/24/2026 07:21	7.1	0.0100	7.0	0.0200	NW	0.4	Northwest Location (PM10; VOC)	Southeast (PM10; VOC)
08/24/2026 07:22	7.1	0.0100	7.0	0.0200	NW	0.5	Northwest Location (PM10; VOC)	Southeast (PM10; VOC)
08/24/2026 07:23	6.9	0.0100	6.6	0.0200	NNW	0.6	Northwest Location (PM10; VOC)	Southeast (PM10; VOC)
08/24/2026 07:24	6.6	0.0100	6.8	0.0200	NW	0.4	Northwest Location (PM10; VOC)	Southeast (PM10; VOC)
08/24/2026 07:25	6.8	0.0100	6.9	0.0200	NW	0.4	Northwest Location (PM10; VOC)	Southeast (PM10; VOC)
08/24/2026 07:26	7.0	0.0100	6.9	0.0200	NW	0.3	Northwest Location (PM10; VOC)	Southeast (PM10; VOC)
08/24/2026 07:27	6.1	0.0100	6.7	0.0200	NW	0.4	Northwest Location (PM10; VOC)	Southeast (PM10; VOC)
08/24/2026 07:28	6.6	0.0100	6.4	0.0200	WNW	0.2	Northwest Location (PM10; VOC)	Southeast (PM10; VOC)
08/24/2026 07:29	6.4	0.0200	6.6	0.0200	NW	0.3	Northwest Location (PM10; VOC)	Southeast (PM10; VOC)
08/24/2026 07:30	6.6	0.0200	6.4	0.0200	NW	0.3	Northwest Location (PM10; VOC)	Southeast (PM10; VOC)
08/24/2026 07:31	6.7	0.0200	6.5	0.0200	NW	0.3	Northwest Location (PM10; VOC)	Southeast (PM10; VOC)
08/24/2026 07:32	6.8	0.0200	6.7	0.0200	NW	0.2	Northwest Location (PM10; VOC)	Southeast (PM10; VOC)
08/24/2026 07:33	6.8	0.0200	6.7	0.0200	WNW	0.2	Northwest Location (PM10; VOC)	Southeast (PM10; VOC)

Date/Time	Northwest Location PM10 (µg/m³)	Northwest Location VOC (ppm)	Southeast PM10 (µg/m³)	Southeast VOC (ppm)	Wind Direction	Wind Speed	Upwind	Downwind
08/24/2026 07:34	6.4	0.0200	6.8	0.0200	WNW	0.2	Northwest Location (PM10; VOC)	Southeast (PM10; VOC)
08/24/2026 07:35	6.6	0.0200	6.5	0.0200	WNW	0.2	Northwest Location (PM10; VOC)	Southeast (PM10; VOC)
08/24/2026 07:36	6.7	0.0200	6.6	0.0200	WNW	0.2	Northwest Location (PM10; VOC)	Southeast (PM10; VOC)
08/24/2026 07:37	6.7	0.0200	6.5	0.0200	W	0.2	Northwest Location (PM10; VOC)	Southeast (PM10; VOC)
08/24/2026 07:38	6.7	0.0200	6.6	0.0200	WNW	0.3	Northwest Location (PM10; VOC)	Southeast (PM10; VOC)
08/24/2026 07:39	6.6	0.0200	6.9	0.0200	WNW	0.3	Northwest Location (PM10; VOC)	Southeast (PM10; VOC)
08/24/2026 07:40	6.7	0.0200	7.3	0.0200	WNW	0.3	Northwest Location (PM10; VOC)	Southeast (PM10; VOC)
08/24/2026 07:41	6.6	0.0200	7.2	0.0200	NW	0.4	Northwest Location (PM10; VOC)	Southeast (PM10; VOC)
08/24/2026 07:42	6.8	0.0200	6.8	0.0200	NW	0.3	Northwest Location (PM10; VOC)	Southeast (PM10; VOC)
08/24/2026 07:43	7.0	0.0200	6.9	0.0300	WNW	0.2	Northwest Location (PM10; VOC)	Southeast (PM10; VOC)
08/24/2026 07:44	7.2	0.0100	7.1	0.0300	W	0.1	Northwest Location (PM10; VOC)	Southeast (PM10; VOC)
08/24/2026 07:45	6.5	0.0100	7.0	0.0300	WNW	0.2	Northwest Location (PM10; VOC)	Southeast (PM10; VOC)
08/24/2026 07:46	6.4	0.0100	6.8	0.0200	WNW	0.4	Northwest Location (PM10; VOC)	Southeast (PM10; VOC)
08/24/2026 07:47	6.5	0.0100	6.6	0.0200	NW	0.5	Northwest Location (PM10; VOC)	Southeast (PM10; VOC)
08/24/2026 07:48	6.2	0.0100	6.0	0.0200	NW	0.5	Northwest Location (PM10; VOC)	Southeast (PM10; VOC)
08/24/2026 07:49	5.8	0.0100	5.8	0.0200	NW	0.5	Northwest Location (PM10; VOC)	Southeast (PM10; VOC)
08/24/2026 07:50	5.7	0.0100	6.0	0.0200	NNW	0.6	Northwest Location (PM10; VOC)	Southeast (PM10; VOC)
08/24/2026 07:51	5.7	0.0100	5.8	0.0200	NNW	0.9	Northwest Location (PM10; VOC)	Southeast (PM10; VOC)
08/24/2026 07:52	5.8	0.0100	5.8	0.0200	NNW	0.7	Northwest Location (PM10; VOC)	Southeast (PM10; VOC)
08/24/2026 07:53	6.0	0.0100	5.7	0.0200	NW	0.6	Northwest Location (PM10; VOC)	Southeast (PM10; VOC)
08/24/2026 07:54	7.4	0.0100	5.8	0.0200	NW	0.6	Northwest Location (PM10; VOC)	Southeast (PM10; VOC)
08/24/2026 07:55	6.5	0.0100	6.2	0.0200	NW	0.4	Northwest Location (PM10; VOC)	Southeast (PM10; VOC)
08/24/2026 07:56	6.4	0.0100	6.6	0.0200	NW	0.2	Northwest Location (PM10; VOC)	Southeast (PM10; VOC)
08/24/2026 07:57	7.6	0.0100	10.8	0.0200	NW	0.3	Northwest Location (PM10; VOC)	Southeast (PM10; VOC)
08/24/2026 07:58	6.5	0.0100	10.0	0.0200	NW	0.3	Northwest Location (PM10; VOC)	Southeast (PM10; VOC)
08/24/2026 07:59	6.0	0.0100	10.2	0.0200	WNW	0.2	Northwest Location (PM10; VOC)	Southeast (PM10; VOC)
08/24/2026 08:00	9.8	0.0100	8.2	0.0200	NW	0.2	Northwest Location (PM10; VOC)	Southeast (PM10; VOC)
08/24/2026 08:01	19.1	0.0100	7.9	0.0200	WNW	0.2	Northwest Location (PM10; VOC)	Southeast (PM10; VOC)
08/24/2026 08:02	13.6	0.0200	9.3	0.0200	NNW	0.3	Northwest Location (PM10; VOC)	Southeast (PM10; VOC)
08/24/2026 08:03	7.1	0.0200	10.3	0.0200	NNW	0.6	Northwest Location (PM10; VOC)	Southeast (PM10; VOC)

Date/Time	Northwest Location PM10 (µg/m³)	Northwest Location VOC (ppm)	Southeast PM10 (µg/m³)	Southeast VOC (ppm)	Wind Direction	Wind Speed	Upwind	Downwind
08/24/2026 08:04	6.4	0.0200	9.3	0.0200	NW	0.5	Northwest Location (PM10; VOC)	Southeast (PM10; VOC)
08/24/2026 08:05	7.6	0.0200	8.6	0.0200	NW	0.3	Northwest Location (PM10; VOC)	Southeast (PM10; VOC)
08/24/2026 08:06	7.3	0.0100	9.9	0.0200	NNW	0.4	Northwest Location (PM10; VOC)	Southeast (PM10; VOC)
08/24/2026 08:07	8.5	0.0100	9.6	0.0200	WNW	0.2	Northwest Location (PM10; VOC)	Southeast (PM10; VOC)
08/24/2026 08:08	8.9	0.0100	8.7	0.0200	WNW	0.3	Northwest Location (PM10; VOC)	Southeast (PM10; VOC)
08/24/2026 08:09	6.5	0.0100	13.3	0.0200	NW	0.5	Northwest Location (PM10; VOC)	Southeast (PM10; VOC)
08/24/2026 08:10	6.7	0.0100	13.3	0.0200	WNW	0.5	Northwest Location (PM10; VOC)	Southeast (PM10; VOC)
08/24/2026 08:11	7.2	0.0100	10.9	0.0200	NW	0.3	Northwest Location (PM10; VOC)	Southeast (PM10; VOC)
08/24/2026 08:12	7.1	0.0100	12.0	0.0200	WNW	0.4	Northwest Location (PM10; VOC)	Southeast (PM10; VOC)
08/24/2026 08:13	7.4	0.0100	11.2	0.0200	NNW	1.4	Northwest Location (PM10; VOC)	Southeast (PM10; VOC)
08/24/2026 08:14	6.9	0.0100	8.6	0.0200	NNW	1.6	Northwest Location (PM10; VOC)	Southeast (PM10; VOC)
08/24/2026 08:15	7.5	0.0100	8.1	0.0200	N	0.7	Northwest Location (PM10; VOC)	Southeast (PM10; VOC)
08/24/2026 08:16	8.1	0.0100	10.6	0.0200	N	0.6	Northwest Location (PM10; VOC)	Southeast (PM10; VOC)
08/24/2026 08:17	8.7	0.0100	9.9	0.0200	N	0.8	Northwest Location (PM10; VOC)	Southeast (PM10; VOC)
08/24/2026 08:18	9.3	0.0100	9.4	0.0100	N	0.4	Northwest Location (PM10; VOC)	Southeast (PM10; VOC)
08/24/2026 08:19	12.1	0.0100	8.6	0.0100	ENE	0.8	Southeast (PM10; VOC)	Northwest Location (PM10; VOC)
08/24/2026 08:20	8.4	0.0100	9.2	0.0200	NNW	0.8	Northwest Location (PM10; VOC)	Southeast (PM10; VOC)
08/24/2026 08:21	8.0	0.0100	8.9	0.0200	N	1.0	Northwest Location (PM10; VOC)	Southeast (PM10; VOC)
08/24/2026 08:22	8.4	0.0100	8.4	0.0200	N	1.0	Northwest Location (PM10; VOC)	Southeast (PM10; VOC)
08/24/2026 08:23	8.6	0.0100	9.3	0.0200	NNW	1.0	Northwest Location (PM10; VOC)	Southeast (PM10; VOC)
08/24/2026 08:24	9.9	0.0100	10.2	0.0200	N	0.7	Northwest Location (PM10; VOC)	Southeast (PM10; VOC)
08/24/2026 08:25	11.4	0.0100	11.5	0.0200	N	0.9	Northwest Location (PM10; VOC)	Southeast (PM10; VOC)
08/24/2026 08:26	11.6	0.0100	12.1	0.0200	NNW	1.1	Northwest Location (PM10; VOC)	Southeast (PM10; VOC)
08/24/2026 08:27	11.3	0.0100	11.3	0.0200	NE	0.7	Southeast (PM10; VOC)	Northwest Location (PM10; VOC)
08/24/2026 08:28	10.0	0.0100	9.8	0.0300	WNW	0.5	Northwest Location (PM10; VOC)	Southeast (PM10; VOC)
08/24/2026 08:29	8.8	0.0200	8.9	0.0200	W	0.4	Northwest Location (PM10; VOC)	Southeast (PM10; VOC)
08/24/2026 08:30	9.1	0.0200	8.9	0.0200	NW	1.0	Northwest Location (PM10; VOC)	Southeast (PM10; VOC)
08/24/2026 08:31	10.6	0.0100	11.0	0.0200	NNE	1.1	Southeast (PM10; VOC)	Northwest Location (PM10; VOC)
08/24/2026 08:32	11.1	0.0200	10.7	0.0200	N	0.7	Northwest Location (PM10; VOC)	Southeast (PM10; VOC)
08/24/2026 08:33	11.4	0.0200	10.6	0.0200	NNW	0.5	Northwest Location (PM10; VOC)	Southeast (PM10; VOC)

Date/Time	Northwest Location PM10 (µg/m³)	Northwest Location VOC (ppm)	Southeast PM10 (µg/m³)	Southeast VOC (ppm)	Wind Direction	Wind Speed	Upwind	Downwind
08/24/2026 08:34	11.2	0.0100	10.4	0.0200	NW	0.6	Northwest Location (PM10; VOC)	Southeast (PM10; VOC)
08/24/2026 08:35	14.4	0.0100	12.4	0.0200	NNW	1.4	Northwest Location (PM10; VOC)	Southeast (PM10; VOC)
08/24/2026 08:36	14.3	0.0100	14.2	0.0200	NNW	1.5	Northwest Location (PM10; VOC)	Southeast (PM10; VOC)
08/24/2026 08:37	12.4	0.0100	12.8	0.0200	W	0.5	Northwest Location (PM10; VOC)	Southeast (PM10; VOC)
08/24/2026 08:38	12.7	0.0100	11.7	0.0200	N	0.6	Northwest Location (PM10; VOC)	Southeast (PM10; VOC)
08/24/2026 08:39	12.8	0.0100	9.6	0.0200	WNW	0.5	Northwest Location (PM10; VOC)	Southeast (PM10; VOC)
08/24/2026 08:40	12.3	0.0100	10.2	0.0200	NNW	0.6	Northwest Location (PM10; VOC)	Southeast (PM10; VOC)
08/24/2026 08:41	11.5	0.0200	10.6	0.0200	N	0.6	Northwest Location (PM10; VOC)	Southeast (PM10; VOC)
08/24/2026 08:42	12.5	0.0200	12.0	0.0200	NNW	0.9	Northwest Location (PM10; VOC)	Southeast (PM10; VOC)
08/24/2026 08:43	10.5	0.0200	12.2	0.0200	N	0.8	Northwest Location (PM10; VOC)	Southeast (PM10; VOC)
08/24/2026 08:44	10.3	0.0200	10.4	0.0200	NNW	0.7	Northwest Location (PM10; VOC)	Southeast (PM10; VOC)
08/24/2026 08:45	9.4	0.0200	10.7	0.0200	NNW	0.8	Northwest Location (PM10; VOC)	Southeast (PM10; VOC)
08/24/2026 08:46	8.5	0.0300	9.5	0.0300	W	0.5	Northwest Location (PM10; VOC)	Southeast (PM10; VOC)
08/24/2026 08:47	8.4	0.0300	8.5	0.0300	WNW	0.3	Northwest Location (PM10; VOC)	Southeast (PM10; VOC)
08/24/2026 08:48	8.8	0.0200	8.7	0.0200	NW	0.4	Northwest Location (PM10; VOC)	Southeast (PM10; VOC)
08/24/2026 08:49	9.0	0.0200	9.3	0.0200	SSE	0.4	Southeast (PM10; VOC)	Northwest Location (PM10; VOC)
08/24/2026 08:50	8.9	0.0200	8.1	0.0200	SSW	0.5	Northwest Location (PM10; VOC)	Southeast (PM10; VOC)
08/24/2026 08:51	8.5	0.0200	7.9	0.0200	WNW	0.4	Northwest Location (PM10; VOC)	Southeast (PM10; VOC)
08/24/2026 08:52	8.1	0.0200	8.9	0.0200	NNW	0.5	Northwest Location (PM10; VOC)	Southeast (PM10; VOC)
08/24/2026 08:53	7.9	0.0200	9.4	0.0200	NW	0.4	Northwest Location (PM10; VOC)	Southeast (PM10; VOC)
08/24/2026 08:54	8.5	0.0200	8.2	0.0200	SSW	0.6	Northwest Location (PM10; VOC)	Southeast (PM10; VOC)
08/24/2026 08:55	8.2	0.0200	7.9	0.0200	NW	0.4	Northwest Location (PM10; VOC)	Southeast (PM10; VOC)
08/24/2026 08:56	8.3	0.0200	8.9	0.0200	NNW	0.6	Northwest Location (PM10; VOC)	Southeast (PM10; VOC)
08/24/2026 08:57	8.5	0.0200	8.8	0.0200	WNW	0.3	Northwest Location (PM10; VOC)	Southeast (PM10; VOC)
08/24/2026 08:58	8.2	0.0200	8.5	0.0200	NNW	0.4	Northwest Location (PM10; VOC)	Southeast (PM10; VOC)
08/24/2026 08:59	8.4	0.0200	8.4	0.0200	WNW	0.3	Northwest Location (PM10; VOC)	Southeast (PM10; VOC)
08/24/2026 09:00	9.9	0.0200	8.8	0.0200	W	0.6	Northwest Location (PM10; VOC)	Southeast (PM10; VOC)
08/24/2026 09:01	9.3	0.0200	8.8	0.0200	WNW	0.4	Northwest Location (PM10; VOC)	Southeast (PM10; VOC)
08/24/2026 09:02	8.9	0.0200	8.7	0.0200	W	0.2	Northwest Location (PM10; VOC)	Southeast (PM10; VOC)
08/24/2026 09:03	10.0	0.0200	9.3	0.0200	N	0.9	Northwest Location (PM10; VOC)	Southeast (PM10; VOC)

Date/Time	Northwest Location PM10 (µg/m³)	Northwest Location VOC (ppm)	Southeast PM10 (µg/m³)	Southeast VOC (ppm)	Wind Direction	Wind Speed	Upwind	Downwind
08/24/2026 09:04	11.6	0.0200	10.6	0.0200	N	0.7	Northwest Location (PM10; VOC)	Southeast (PM10; VOC)
08/24/2026 09:05	10.9	0.0200	10.3	0.0200	NW	0.4	Northwest Location (PM10; VOC)	Southeast (PM10; VOC)
08/24/2026 09:06	10.7	0.0200	10.7	0.0200	N	0.4	Northwest Location (PM10; VOC)	Southeast (PM10; VOC)
08/24/2026 09:07	10.4	0.0200	11.9	0.0200	NNW	0.5	Northwest Location (PM10; VOC)	Southeast (PM10; VOC)
08/24/2026 09:08	9.5	0.0200	10.6	0.0200	NW	0.8	Northwest Location (PM10; VOC)	Southeast (PM10; VOC)
08/24/2026 09:09	9.2	0.0200	11.5	0.0200	NW	0.6	Northwest Location (PM10; VOC)	Southeast (PM10; VOC)
08/24/2026 09:10	10.5	0.0100	10.3	0.0200	W	0.6	Northwest Location (PM10; VOC)	Southeast (PM10; VOC)
08/24/2026 09:11	10.1	0.0100	9.2	0.0200	WNW	0.4	Northwest Location (PM10; VOC)	Southeast (PM10; VOC)
08/24/2026 09:12	10.6	0.0100	8.9	0.0200	WSW	0.5	Northwest Location (PM10; VOC)	Southeast (PM10; VOC)
08/24/2026 09:13	10.3	0.0100	9.4	0.0200	WSW	0.4	Northwest Location (PM10; VOC)	Southeast (PM10; VOC)
08/24/2026 09:14	10.5	0.0100	9.9	0.0200	NW	0.4	Northwest Location (PM10; VOC)	Southeast (PM10; VOC)
08/24/2026 09:15	10.3	0.0100	10.4	0.0200	W	0.3	Northwest Location (PM10; VOC)	Southeast (PM10; VOC)
08/24/2026 09:16	9.2	0.0100	10.5	0.0200	WNW	0.4	Northwest Location (PM10; VOC)	Southeast (PM10; VOC)
08/24/2026 09:17	9.3	0.0100	11.4	0.0200	NW	0.4	Northwest Location (PM10; VOC)	Southeast (PM10; VOC)
08/24/2026 09:18	9.9	0.0100	11.2	0.0200	NNW	0.5	Northwest Location (PM10; VOC)	Southeast (PM10; VOC)
08/24/2026 09:19	12.9	0.0100	13.6	0.0200	N	0.6	Northwest Location (PM10; VOC)	Southeast (PM10; VOC)
08/24/2026 09:20	15.4	0.0100	16.5	0.0200	NNW	0.7	Northwest Location (PM10; VOC)	Southeast (PM10; VOC)
08/24/2026 09:21	14.2	0.0100	14.2	0.0200	N	0.5	Northwest Location (PM10; VOC)	Southeast (PM10; VOC)
08/24/2026 09:22	12.9	0.0200	12.1	0.0200	W	0.4	Northwest Location (PM10; VOC)	Southeast (PM10; VOC)
08/24/2026 09:23	13.5	0.0200	14.0	0.0200	NW	0.7	Northwest Location (PM10; VOC)	Southeast (PM10; VOC)
08/24/2026 09:24	11.8	0.0100	14.6	0.0200	WNW	0.8	Northwest Location (PM10; VOC)	Southeast (PM10; VOC)
08/24/2026 09:25	14.8	0.0100	16.8	0.0200	N	0.8	Northwest Location (PM10; VOC)	Southeast (PM10; VOC)
08/24/2026 09:26	19.0	0.0200	20.2	0.0200	SW	0.4	Northwest Location (PM10; VOC)	Southeast (PM10; VOC)
08/24/2026 09:27	16.6	0.0200	18.0	0.0200	NNW	0.7	Northwest Location (PM10; VOC)	Southeast (PM10; VOC)
08/24/2026 09:28	14.6	0.0200	15.7	0.0200	N	0.4	Northwest Location (PM10; VOC)	Southeast (PM10; VOC)
08/24/2026 09:29	18.4	0.0200	17.2	0.0200	NW	0.5	Northwest Location (PM10; VOC)	Southeast (PM10; VOC)
08/24/2026 09:30	20.8	0.0200	18.5	0.0200	WNW	0.5	Northwest Location (PM10; VOC)	Southeast (PM10; VOC)
08/24/2026 09:31	18.3	0.0200	18.3	0.0200	N	0.4	Northwest Location (PM10; VOC)	Southeast (PM10; VOC)
08/24/2026 09:32	16.7	0.0200	16.9	0.0200	NW	0.4	Northwest Location (PM10; VOC)	Southeast (PM10; VOC)
08/24/2026 09:33	17.3	0.0100	19.1	0.0200	NNW	0.8	Northwest Location (PM10; VOC)	Southeast (PM10; VOC)

Date/Time	Northwest Location PM10 (µg/m³)	Northwest Location VOC (ppm)	Southeast PM10 (µg/m³)	Southeast VOC (ppm)	Wind Direction	Wind Speed	Upwind	Downwind
08/24/2026 09:34	19.5	0.0100	22.4	0.0200	W	0.8	Northwest Location (PM10; VOC)	Southeast (PM10; VOC)
08/24/2026 09:35	21.6	0.0100	23.4	0.0200	NNW	0.8	Northwest Location (PM10; VOC)	Southeast (PM10; VOC)
08/24/2026 09:36	19.2	0.0100	21.7	0.0200	N	1.2	Northwest Location (PM10; VOC)	Southeast (PM10; VOC)
08/24/2026 09:37	14.4	0.0200	16.4	0.0300	NNE	0.6	Southeast (PM10; VOC)	Northwest Location (PM10; VOC)
08/24/2026 09:38	14.8	0.0200	15.4	0.0300	NNW	0.7	Northwest Location (PM10; VOC)	Southeast (PM10; VOC)
08/24/2026 09:39	14.3	0.0200	18.1	0.0300	WSW	0.4	Northwest Location (PM10; VOC)	Southeast (PM10; VOC)
08/24/2026 09:40	17.0	0.0200	18.7	0.0200	SSW	0.7	Southeast (PM10; VOC)	Northwest Location (PM10; VOC)
08/24/2026 09:41	15.3	0.0200	17.5	0.0200	WNW	0.4	Northwest Location (PM10; VOC)	Southeast (PM10; VOC)
08/24/2026 09:42	15.4	0.0200	18.7	0.0200	NNW	0.8	Northwest Location (PM10; VOC)	Southeast (PM10; VOC)
08/24/2026 09:43	13.7	0.0200	18.0	0.0200	NNW	1.1	Northwest Location (PM10; VOC)	Southeast (PM10; VOC)
08/24/2026 09:44	13.1	0.0200	16.4	0.0200	NNW	0.9	Northwest Location (PM10; VOC)	Southeast (PM10; VOC)
08/24/2026 09:45	12.8	0.0200	17.0	0.0200	N	1.0	Northwest Location (PM10; VOC)	Southeast (PM10; VOC)
08/24/2026 09:46	12.4	0.0200	15.8	0.0200	NNW	1.4	Northwest Location (PM10; VOC)	Southeast (PM10; VOC)
08/24/2026 09:47	12.3	0.0200	17.2	0.0200	NW	0.7	Northwest Location (PM10; VOC)	Southeast (PM10; VOC)
08/24/2026 09:48	13.8	0.0200	14.2	0.0200	NW	0.6	Northwest Location (PM10; VOC)	Southeast (PM10; VOC)
08/24/2026 09:49	12.9	0.0200	15.0	0.0200	SW	0.4	Northwest Location (PM10; VOC)	Southeast (PM10; VOC)
08/24/2026 09:50	12.2	0.0200	14.4	0.0200	NNW	0.8	Northwest Location (PM10; VOC)	Southeast (PM10; VOC)
08/24/2026 09:51	14.0	0.0200	14.0	0.0200	WSW	0.3	Northwest Location (PM10; VOC)	Southeast (PM10; VOC)
08/24/2026 09:52	13.2	0.0200	14.7	0.0200	NW	0.7	Northwest Location (PM10; VOC)	Southeast (PM10; VOC)
08/24/2026 09:53	13.0	0.0200	13.0	0.0200	N	0.5	Northwest Location (PM10; VOC)	Southeast (PM10; VOC)
08/24/2026 09:54	12.5	0.0200	13.3	0.0200	N	0.5	Northwest Location (PM10; VOC)	Southeast (PM10; VOC)
08/24/2026 09:55	12.5	0.0200	12.5	0.0200	W	0.4	Northwest Location (PM10; VOC)	Southeast (PM10; VOC)
08/24/2026 09:56	12.6	0.0200	12.2	0.0200	NNE	0.8	Northwest Location (PM10; VOC)	Southeast (PM10; VOC)
08/24/2026 09:57	12.9	0.0200	12.4	0.0200	N	0.6	Northwest Location (PM10; VOC)	Southeast (PM10; VOC)
08/24/2026 09:58	12.6	0.0200	14.7	0.0200	NW	0.6	Northwest Location (PM10; VOC)	Southeast (PM10; VOC)
08/24/2026 09:59	12.7	0.0200	14.0	0.0200	N	1.5	Northwest Location (PM10; VOC)	Southeast (PM10; VOC)
08/24/2026 10:00	12.3	0.0200	12.9	0.0200	N	0.8	Northwest Location (PM10; VOC)	Southeast (PM10; VOC)
08/24/2026 10:01	11.5	0.0100	12.6	0.0200	NNW	0.9	Northwest Location (PM10; VOC)	Southeast (PM10; VOC)
08/24/2026 10:02	11.4	0.0100	12.0	0.0200	NNW	0.8	Northwest Location (PM10; VOC)	Southeast (PM10; VOC)
08/24/2026 10:03	12.3	0.0100	12.8	0.0200	N	0.9	Northwest Location (PM10; VOC)	Southeast (PM10; VOC)

Date/Time	Northwest Location PM10 (µg/m³)	Northwest Location VOC (ppm)	Southeast PM10 (µg/m³)	Southeast VOC (ppm)	Wind Direction	Wind Speed	Upwind	Downwind
08/24/2026 10:04	13.6	0.0100	13.1	0.0200	N	1.0	Northwest Location (PM10; VOC)	Southeast (PM10; VOC)
08/24/2026 10:05	15.6	0.0100	15.6	0.0200	NNW	1.4	Northwest Location (PM10; VOC)	Southeast (PM10; VOC)
08/24/2026 10:06	13.0	0.0100	12.8	0.0200	NE	1.2	Southeast (PM10; VOC)	Northwest Location (PM10; VOC)
08/24/2026 10:07	12.1	0.0100	12.2	0.0200	N	1.4	Northwest Location (PM10; VOC)	Southeast (PM10; VOC)
08/24/2026 10:08	12.0	0.0100	12.4	0.0200	N	1.2	Northwest Location (PM10; VOC)	Southeast (PM10; VOC)
08/24/2026 10:09	11.8	0.0100	12.4	0.0200	N	0.8	Northwest Location (PM10; VOC)	Southeast (PM10; VOC)
08/24/2026 10:10	11.5	0.0100	12.4	0.0200	NE	0.7	Southeast (PM10; VOC)	Northwest Location (PM10; VOC)
08/24/2026 10:11	12.0	0.0100	12.3	0.0200	NNW	1.5	Northwest Location (PM10; VOC)	Southeast (PM10; VOC)
08/24/2026 10:12	12.4	0.0100	12.6	0.0200	NW	0.8	Northwest Location (PM10; VOC)	Southeast (PM10; VOC)
08/24/2026 10:13	12.2	0.0100	12.8	0.0200	NE	0.6	Southeast (PM10; VOC)	Northwest Location (PM10; VOC)
08/24/2026 10:14	12.8	0.0100	12.5	0.0200	N	1.4	Northwest Location (PM10; VOC)	Southeast (PM10; VOC)
08/24/2026 10:15	11.8	0.0100	12.6	0.0200	NE	1.1	Southeast (PM10; VOC)	Northwest Location (PM10; VOC)
08/24/2026 10:16	12.1	0.0100	12.1	0.0200	SW	0.6	Northwest Location (PM10; VOC)	Southeast (PM10; VOC)
08/24/2026 10:17	11.0	0.0100	12.0	0.0200	NNW	1.4	Northwest Location (PM10; VOC)	Southeast (PM10; VOC)
08/24/2026 10:18	11.9	0.0100	11.9	0.0200	NW	0.9	Northwest Location (PM10; VOC)	Southeast (PM10; VOC)
08/24/2026 10:19	11.8	0.0100	12.4	0.0200	NE	1.0	Southeast (PM10; VOC)	Northwest Location (PM10; VOC)
08/24/2026 10:20	12.1	0.0100	11.8	0.0200	WNW	0.8	Northwest Location (PM10; VOC)	Southeast (PM10; VOC)
08/24/2026 10:21	13.7	0.0100	11.7	0.0200	ENE	0.8	Southeast (PM10; VOC)	Northwest Location (PM10; VOC)
08/24/2026 10:22	11.7	0.0100	11.6	0.0200	NNW	0.9	Northwest Location (PM10; VOC)	Southeast (PM10; VOC)
08/24/2026 10:23	11.2	0.0100	11.7	0.0200	NE	1.0	Southeast (PM10; VOC)	Northwest Location (PM10; VOC)
08/24/2026 10:24	11.4	0.0100	11.3	0.0200	E	0.8	Southeast (PM10; VOC)	Northwest Location (PM10; VOC)
08/24/2026 10:25	11.6	0.0100	10.9	0.0200	N	0.9	Northwest Location (PM10; VOC)	Southeast (PM10; VOC)
08/24/2026 10:26	11.5	0.0100	11.2	0.0200	N	1.3	Northwest Location (PM10; VOC)	Southeast (PM10; VOC)
08/24/2026 10:27	11.3	0.0100	11.6	0.0200	N	1.0	Northwest Location (PM10; VOC)	Southeast (PM10; VOC)
08/24/2026 10:28	12.0	0.0100	11.7	0.0200	N	0.6	Northwest Location (PM10; VOC)	Southeast (PM10; VOC)
08/24/2026 10:29	11.5	0.0100	11.5	0.0200	NNE	1.2	Northwest Location (PM10; VOC)	Southeast (PM10; VOC)
08/24/2026 10:30	11.7	0.0100	11.4	0.0200	NW	0.9	Northwest Location (PM10; VOC)	Southeast (PM10; VOC)
08/24/2026 10:31	11.2	0.0100	11.7	0.0200	N	0.8	Northwest Location (PM10; VOC)	Southeast (PM10; VOC)
08/24/2026 10:32	11.1	0.0100	11.3	0.0200	ENE	1.0	Southeast (PM10; VOC)	Northwest Location (PM10; VOC)
08/24/2026 10:33	11.3	0.0100	10.8	0.0200	WSW	0.9	Northwest Location (PM10; VOC)	Southeast (PM10; VOC)

Date/Time	Northwest Location PM10 (µg/m³)	Northwest Location VOC (ppm)	Southeast PM10 (µg/m³)	Southeast VOC (ppm)	Wind Direction	Wind Speed	Upwind	Downwind
08/24/2026 10:34	13.3	0.0100	11.2	0.0200	NNW	0.8	Northwest Location (PM10; VOC)	Southeast (PM10; VOC)
08/24/2026 10:35	14.4	0.0100	17.8	0.0200	NNW	1.3	Northwest Location (PM10; VOC)	Southeast (PM10; VOC)
08/24/2026 10:36	12.2	0.0100	14.1	0.0200	N	1.4	Northwest Location (PM10; VOC)	Southeast (PM10; VOC)
08/24/2026 10:37	12.6	0.0100	40.8	0.0200	N	1.3	Northwest Location (PM10; VOC)	Southeast (PM10; VOC)
08/24/2026 10:38	17.0	0.0100	55.4	0.0200	N	1.1	Northwest Location (PM10; VOC)	Southeast (PM10; VOC)
08/24/2026 10:39	15.9	0.0100	24.9	0.0200	NW	1.0	Northwest Location (PM10; VOC)	Southeast (PM10; VOC)
08/24/2026 10:40	14.5	0.0100	17.7	0.0200	N	1.7	Northwest Location (PM10; VOC)	Southeast (PM10; VOC)
08/24/2026 10:41	29.2	0.0100	12.9	0.0200	NNW	1.0	Northwest Location (PM10; VOC)	Southeast (PM10; VOC)
08/24/2026 10:42	34.3	0.0100	28.1	0.0200	WNW	0.9	Northwest Location (PM10; VOC)	Southeast (PM10; VOC)
08/24/2026 10:43	35.0	0.0100	24.2	0.0100	NNE	0.6	Southeast (PM10; VOC)	Northwest Location (PM10; VOC)
08/24/2026 10:44	24.5	0.0100	13.9	0.0100	SW	0.4	Northwest Location (PM10; VOC)	Southeast (PM10; VOC)
08/24/2026 10:45	31.4	0.0100	12.7	0.0100	NNW	0.9	Northwest Location (PM10; VOC)	Southeast (PM10; VOC)
08/24/2026 10:46	14.4	0.0100	15.8	0.0100	NNW	1.2	Northwest Location (PM10; VOC)	Southeast (PM10; VOC)
08/24/2026 10:47	12.7	0.0100	13.9	0.0100	NNW	0.9	Northwest Location (PM10; VOC)	Southeast (PM10; VOC)
08/24/2026 10:48	12.3	0.0100	13.9	0.0200	NNW	1.2	Northwest Location (PM10; VOC)	Southeast (PM10; VOC)
08/24/2026 10:49	14.2	0.0100	13.8	0.0200	N	1.3	Northwest Location (PM10; VOC)	Southeast (PM10; VOC)
08/24/2026 10:50	15.4	0.0100	24.2	0.0200	N	1.0	Northwest Location (PM10; VOC)	Southeast (PM10; VOC)
08/24/2026 10:51	19.5	0.0100	15.0	0.0200	N	0.9	Northwest Location (PM10; VOC)	Southeast (PM10; VOC)
08/24/2026 10:52	37.3	0.0100	13.3	0.0200	NNW	0.7	Northwest Location (PM10; VOC)	Southeast (PM10; VOC)
08/24/2026 10:53	26.0	0.0200	19.8	0.0100	NNE	0.7	Southeast (PM10; VOC)	Northwest Location (PM10; VOC)
08/24/2026 10:54	21.6	0.0200	20.2	0.0200	N	1.5	Northwest Location (PM10; VOC)	Southeast (PM10; VOC)
08/24/2026 10:55	31.8	0.0200	13.5	0.0200	NNE	1.1	Northwest Location (PM10; VOC)	Southeast (PM10; VOC)
08/24/2026 10:56	45.9	0.0100	12.1	0.0200	NNW	0.9	Northwest Location (PM10; VOC)	Southeast (PM10; VOC)
08/24/2026 10:57	33.7	0.0100	15.8	0.0200	NNW	0.9	Northwest Location (PM10; VOC)	Southeast (PM10; VOC)
08/24/2026 10:58	19.7	0.0100	12.4	0.0200	NE	1.2	Southeast (PM10; VOC)	Northwest Location (PM10; VOC)
08/24/2026 10:59	16.2	0.0100	11.2	0.0200	NNE	1.2	Southeast (PM10; VOC)	Northwest Location (PM10; VOC)
08/24/2026 11:00	15.8	0.0100	10.8	0.0200	NNW	0.6	Northwest Location (PM10; VOC)	Southeast (PM10; VOC)
08/24/2026 11:01	13.7	0.0100	11.2	0.0200	N	0.7	Northwest Location (PM10; VOC)	Southeast (PM10; VOC)
08/24/2026 11:02	13.0	0.0100	11.9	0.0200	ENE	0.4	Southeast (PM10; VOC)	Northwest Location (PM10; VOC)
08/24/2026 11:03	28.3	0.0100	12.7	0.0200	NE	1.5	Southeast (PM10; VOC)	Northwest Location (PM10; VOC)

Date/Time	Northwest Location PM10 (µg/m³)	Northwest Location VOC (ppm)	Southeast PM10 (µg/m³)	Southeast VOC (ppm)	Wind Direction	Wind Speed	Upwind	Downwind
08/24/2026 11:04	28.3	0.0100	12.1	0.0200	N	1.0	Northwest Location (PM10; VOC)	Southeast (PM10; VOC)
08/24/2026 11:05	28.3	0.0100	12.1	0.0200	NNE	1.2	Northwest Location (PM10; VOC)	Southeast (PM10; VOC)
08/24/2026 11:06	28.3	0.0100	12.1	0.0200	NNW	0.6	Northwest Location (PM10; VOC)	Southeast (PM10; VOC)
08/24/2026 11:07	34.8	0.0100	12.1	0.0200	NE	0.5	Southeast (PM10; VOC)	Northwest Location (PM10; VOC)
08/24/2026 11:08	33.1	0.0100	12.1	0.0200	NNE	1.2	Northwest Location (PM10; VOC)	Southeast (PM10; VOC)
08/24/2026 11:09	19.2	0.0100	14.6	0.0200	N	1.0	Northwest Location (PM10; VOC)	Southeast (PM10; VOC)
08/24/2026 11:10	21.8	0.0100	30.0	0.0200	NNE	1.2	Northwest Location (PM10; VOC)	Southeast (PM10; VOC)
08/24/2026 11:11	20.6	0.0100	33.9	0.0200	W	1.0	Northwest Location (PM10; VOC)	Southeast (PM10; VOC)
08/24/2026 11:12	12.7	0.0100	44.0	0.0200	NNW	1.1	Northwest Location (PM10; VOC)	Southeast (PM10; VOC)
08/24/2026 11:13	34.2	0.0100	34.9	0.0200	NNW	0.6	Northwest Location (PM10; VOC)	Southeast (PM10; VOC)
08/24/2026 11:14	23.7	0.0100	12.5	0.0200	NNW	1.3	Northwest Location (PM10; VOC)	Southeast (PM10; VOC)
08/24/2026 11:15	75.7	0.0100	12.0	0.0200	N	1.1	Northwest Location (PM10; VOC)	Southeast (PM10; VOC)
08/24/2026 11:16	37.2	0.0100	10.2	0.0200	SE	0.8	Southeast (PM10; VOC)	Northwest Location (PM10; VOC)
08/24/2026 11:17	30.4	0.0100	11.3	0.0200	SSW	0.8	Southeast (PM10; VOC)	Northwest Location (PM10; VOC)
08/24/2026 11:18	66.7	0.0200	13.7	0.0200	NE	0.9	Southeast (PM10; VOC)	Northwest Location (PM10; VOC)
08/24/2026 11:19	20.3	0.0200	13.0	0.0200	N	1.5	Northwest Location (PM10; VOC)	Southeast (PM10; VOC)
08/24/2026 11:20	35.2	0.0200	14.5	0.0200	N	1.2	Northwest Location (PM10; VOC)	Southeast (PM10; VOC)
08/24/2026 11:21	27.8	0.0100	13.9	0.0200	N	1.1	Northwest Location (PM10; VOC)	Southeast (PM10; VOC)
08/24/2026 11:22	21.4	0.0100	16.3	0.0200	NNW	0.7	Northwest Location (PM10; VOC)	Southeast (PM10; VOC)
08/24/2026 11:23	20.6	0.0100	44.5	0.0200	NNW	0.9	Northwest Location (PM10; VOC)	Southeast (PM10; VOC)
08/24/2026 11:24	16.4	0.0100	40.8	0.0200	N	0.9	Northwest Location (PM10; VOC)	Southeast (PM10; VOC)
08/24/2026 11:25	21.8	0.0100	15.4	0.0200	NNE	0.5	Northwest Location (PM10; VOC)	Southeast (PM10; VOC)
08/24/2026 11:26	20.5	0.0100	18.1	0.0200	WSW	0.7	Northwest Location (PM10; VOC)	Southeast (PM10; VOC)
08/24/2026 11:27	22.4	0.0100	20.7	0.0200	NNE	1.2	Southeast (PM10; VOC)	Northwest Location (PM10; VOC)
08/24/2026 11:28	26.4	0.0100	19.7	0.0200	NNE	1.2	Northwest Location (PM10; VOC)	Southeast (PM10; VOC)
08/24/2026 11:29	31.3	0.0100	27.7	0.0200	NNE	1.1	Southeast (PM10; VOC)	Northwest Location (PM10; VOC)
08/24/2026 11:30	23.2	0.0100	19.9	0.0200	N	0.9	Northwest Location (PM10; VOC)	Southeast (PM10; VOC)
08/24/2026 11:31	21.3	0.0100	16.0	0.0200	NNW	1.1	Northwest Location (PM10; VOC)	Southeast (PM10; VOC)
08/24/2026 11:32	26.6	0.0100	24.7	0.0200	N	1.0	Northwest Location (PM10; VOC)	Southeast (PM10; VOC)
08/24/2026 11:33	29.5	0.0100	39.0	0.0200	NW	1.0	Northwest Location (PM10; VOC)	Southeast (PM10; VOC)

Date/Time	Northwest Location PM10 (µg/m³)	Northwest Location VOC (ppm)	Southeast PM10 (µg/m³)	Southeast VOC (ppm)	Wind Direction	Wind Speed	Upwind	Downwind
08/24/2026 11:34	29.6	0.0100	26.5	0.0200	NNE	1.0	Southeast (PM10; VOC)	Northwest Location (PM10; VOC)
08/24/2026 11:35	21.6	0.0100	22.8	0.0200	NNW	1.0	Northwest Location (PM10; VOC)	Southeast (PM10; VOC)
08/24/2026 11:36	29.2	0.0100	35.2	0.0100	WNW	0.8	Northwest Location (PM10; VOC)	Southeast (PM10; VOC)
08/24/2026 11:37	28.4	0.0100	17.0	0.0200	NNE	1.1	Northwest Location (PM10; VOC)	Southeast (PM10; VOC)
08/24/2026 11:38	27.8	0.0100	18.1	0.0200	N	1.6	Northwest Location (PM10; VOC)	Southeast (PM10; VOC)
08/24/2026 11:39	35.1	0.0100	30.6	0.0200	N	1.0	Northwest Location (PM10; VOC)	Southeast (PM10; VOC)
08/24/2026 11:40	42.0	0.0100	15.4	0.0200	NNW	0.8	Northwest Location (PM10; VOC)	Southeast (PM10; VOC)
08/24/2026 11:41	21.7	0.0100	12.1	0.0200	NNE	0.8	Southeast (PM10; VOC)	Northwest Location (PM10; VOC)
08/24/2026 11:42	26.2	0.0100	13.3	0.0200	NNW	0.9	Northwest Location (PM10; VOC)	Southeast (PM10; VOC)
08/24/2026 11:43	34.3	0.0100	19.2	0.0100	NNW	1.4	Northwest Location (PM10; VOC)	Southeast (PM10; VOC)
08/24/2026 11:44	16.5	0.0100	27.6	0.0200	NNW	1.1	Northwest Location (PM10; VOC)	Southeast (PM10; VOC)
08/24/2026 11:45	17.5	0.0100	21.8	0.0200	NW	0.9	Northwest Location (PM10; VOC)	Southeast (PM10; VOC)
08/24/2026 11:46	17.9	0.0100	26.0	0.0100	N	1.1	Northwest Location (PM10; VOC)	Southeast (PM10; VOC)
08/24/2026 11:47	20.0	0.0100	22.3	0.0100	NNW	0.9	Northwest Location (PM10; VOC)	Southeast (PM10; VOC)
08/24/2026 11:48	15.0	0.0100	17.9	0.0200	NE	1.0	Southeast (PM10; VOC)	Northwest Location (PM10; VOC)
08/24/2026 11:49	14.5	0.0100	12.6	0.0200	WSW	0.8	Northwest Location (PM10; VOC)	Southeast (PM10; VOC)
08/24/2026 11:50	13.8	0.0100	13.4	0.0100	NW	0.7	Northwest Location (PM10; VOC)	Southeast (PM10; VOC)
08/24/2026 11:51	23.9	0.0100	18.0	0.0100	NE	1.1	Southeast (PM10; VOC)	Northwest Location (PM10; VOC)
08/24/2026 11:52	27.2	0.0100	15.4	0.0100	NNW	1.2	Northwest Location (PM10; VOC)	Southeast (PM10; VOC)
08/24/2026 11:53	25.6	0.0100	15.1	0.0100	NNE	1.0	Southeast (PM10; VOC)	Northwest Location (PM10; VOC)
08/24/2026 11:54	23.5	0.0100	14.0	0.0200	NE	1.0	Southeast (PM10; VOC)	Northwest Location (PM10; VOC)
08/24/2026 11:55	30.2	0.0100	12.5	0.0200	N	1.1	Northwest Location (PM10; VOC)	Southeast (PM10; VOC)
08/24/2026 11:56	19.7	0.0100	12.4	0.0100	NNE	0.7	Southeast (PM10; VOC)	Northwest Location (PM10; VOC)
08/24/2026 11:57	19.0	0.0100	11.2	0.0100	E	0.5	Southeast (PM10; VOC)	Northwest Location (PM10; VOC)
08/24/2026 11:58	18.8	0.0100	14.2	0.0100	N	1.0	Northwest Location (PM10; VOC)	Southeast (PM10; VOC)
08/24/2026 11:59	16.6	0.0100	14.4	0.0200	NE	1.2	Southeast (PM10; VOC)	Northwest Location (PM10; VOC)
08/24/2026 12:00	18.8	0.0100	13.0	0.0200	N	1.2	Northwest Location (PM10; VOC)	Southeast (PM10; VOC)
08/24/2026 12:01	16.5	0.0100	12.4	0.0200	NNW	1.3	Northwest Location (PM10; VOC)	Southeast (PM10; VOC)
08/24/2026 12:02	17.0	0.0100	12.8	0.0200	N	1.1	Northwest Location (PM10; VOC)	Southeast (PM10; VOC)
08/24/2026 12:03	15.2	0.0100	14.1	0.0200	N	1.1	Northwest Location (PM10; VOC)	Southeast (PM10; VOC)

Date/Time	Northwest Location PM10 (µg/m³)	Northwest Location VOC (ppm)	Southeast PM10 (µg/m³)	Southeast VOC (ppm)	Wind Direction	Wind Speed	Upwind	Downwind
08/24/2026 12:04	18.8	0.0100	12.6	0.0200	NNE	0.7	Northwest Location (PM10; VOC)	Southeast (PM10; VOC)
08/24/2026 12:05	17.5	0.0100	12.2	0.0200	NNW	0.6	Northwest Location (PM10; VOC)	Southeast (PM10; VOC)
08/24/2026 12:06	17.0	0.0100	11.7	0.0200	NNW	1.0	Northwest Location (PM10; VOC)	Southeast (PM10; VOC)
08/24/2026 12:07	16.9	0.0100	12.1	0.0200	NNE	0.9	Southeast (PM10; VOC)	Northwest Location (PM10; VOC)
08/24/2026 12:08	15.7	0.0100	12.3	0.0200	NNW	0.5	Northwest Location (PM10; VOC)	Southeast (PM10; VOC)
08/24/2026 12:09	15.6	0.0100	12.5	0.0200	N	1.2	Northwest Location (PM10; VOC)	Southeast (PM10; VOC)
08/24/2026 12:10	15.0	0.0100	13.9	0.0200	N	0.6	Northwest Location (PM10; VOC)	Southeast (PM10; VOC)
08/24/2026 12:11	15.2	0.0100	15.1	0.0200	NNW	0.4	Northwest Location (PM10; VOC)	Southeast (PM10; VOC)
08/24/2026 12:12	17.5	0.0100	13.9	0.0200	NNW	0.9	Northwest Location (PM10; VOC)	Southeast (PM10; VOC)
08/24/2026 12:13	16.3	0.0100	14.2	0.0200	NNW	0.7	Northwest Location (PM10; VOC)	Southeast (PM10; VOC)
08/24/2026 12:14	13.9	0.0100	13.8	0.0200	N	0.9	Northwest Location (PM10; VOC)	Southeast (PM10; VOC)
08/24/2026 12:15	13.9	0.0100	12.9	0.0200	N	0.6	Northwest Location (PM10; VOC)	Southeast (PM10; VOC)
08/24/2026 12:16	15.5	0.0100	11.6	0.0200	N	0.7	Northwest Location (PM10; VOC)	Southeast (PM10; VOC)
08/24/2026 12:17	15.8	0.0100	10.9	0.0200	NNW	0.8	Northwest Location (PM10; VOC)	Southeast (PM10; VOC)
08/24/2026 12:18	14.1	0.0100	11.3	0.0200	NNW	0.9	Northwest Location (PM10; VOC)	Southeast (PM10; VOC)
08/24/2026 12:19	14.0	0.0100	11.4	0.0200	NW	0.9	Northwest Location (PM10; VOC)	Southeast (PM10; VOC)
08/24/2026 12:20	18.9	0.0100	10.9	0.0200	ENE	1.0	Southeast (PM10; VOC)	Northwest Location (PM10; VOC)
08/24/2026 12:21	19.5	0.0100	10.4	0.0200	NE	1.1	Southeast (PM10; VOC)	Northwest Location (PM10; VOC)
08/24/2026 12:22	18.9	0.0100	10.3	0.0100	NNW	0.9	Northwest Location (PM10; VOC)	Southeast (PM10; VOC)
08/24/2026 12:23	18.2	0.0100	31.0	0.0100	N	0.6	Northwest Location (PM10; VOC)	Southeast (PM10; VOC)
08/24/2026 12:24	21.9	0.0100	20.5	0.0100	NW	0.7	Northwest Location (PM10; VOC)	Southeast (PM10; VOC)
08/24/2026 12:25	15.4	0.0100	13.5	0.0100	NNW	0.4	Northwest Location (PM10; VOC)	Southeast (PM10; VOC)
08/24/2026 12:26	14.4	0.0100	10.9	0.0100	NNW	0.8	Northwest Location (PM10; VOC)	Southeast (PM10; VOC)
08/24/2026 12:27	14.0	0.0100	10.5	0.0100	NW	0.9	Northwest Location (PM10; VOC)	Southeast (PM10; VOC)
08/24/2026 12:28	15.6	0.0100	11.2	0.0100	NNE	0.8	Southeast (PM10; VOC)	Northwest Location (PM10; VOC)
08/24/2026 12:29	13.6	0.0100	11.1	0.0100	NE	0.7	Southeast (PM10; VOC)	Northwest Location (PM10; VOC)
08/24/2026 12:30	13.0	0.0100	10.6	0.0200	NNW	0.8	Northwest Location (PM10; VOC)	Southeast (PM10; VOC)
08/24/2026 12:31	14.2	0.0200	10.7	0.0200	N	1.4	Northwest Location (PM10; VOC)	Southeast (PM10; VOC)
08/24/2026 12:32	16.2	0.0200	11.7	0.0200	N	1.3	Northwest Location (PM10; VOC)	Southeast (PM10; VOC)
08/24/2026 12:33	13.8	0.0200	11.0	0.0200	NNW	1.1	Northwest Location (PM10; VOC)	Southeast (PM10; VOC)

Date/Time	Northwest Location PM10 (µg/m³)	Northwest Location VOC (ppm)	Southeast PM10 (µg/m³)	Southeast VOC (ppm)	Wind Direction	Wind Speed	Upwind	Downwind
08/24/2026 12:34	12.8	0.0200	10.8	0.0200	NW	0.5	Northwest Location (PM10; VOC)	Southeast (PM10; VOC)
08/24/2026 12:35	12.5	0.0100	10.4	0.0200	NE	0.4	Southeast (PM10; VOC)	Northwest Location (PM10; VOC)
08/24/2026 12:36	12.0	0.0100	10.3	0.0200	NNE	0.5	Northwest Location (PM10; VOC)	Southeast (PM10; VOC)
08/24/2026 12:37	12.1	0.0100	10.3	0.0200	N	1.0	Northwest Location (PM10; VOC)	Southeast (PM10; VOC)
08/24/2026 12:38	12.2	0.0100	10.1	0.0200	E	0.7	Southeast (PM10; VOC)	Northwest Location (PM10; VOC)
08/24/2026 12:39	11.9	0.0100	9.8	0.0100	ENE	0.8	Southeast (PM10; VOC)	Northwest Location (PM10; VOC)
08/24/2026 12:40	11.8	0.0100	9.7	0.0100	ENE	1.2	Southeast (PM10; VOC)	Northwest Location (PM10; VOC)
08/24/2026 12:41	12.2	0.0100	10.2	0.0100	NNE	1.3	Northwest Location (PM10; VOC)	Southeast (PM10; VOC)
08/24/2026 12:42	12.0	0.0100	10.0	0.0100	NNE	0.9	Northwest Location (PM10; VOC)	Southeast (PM10; VOC)
08/24/2026 12:43	11.7	0.0100	9.8	0.0100	NNW	1.0	Northwest Location (PM10; VOC)	Southeast (PM10; VOC)
08/24/2026 12:44	11.7	0.0100	9.8	0.0100	NW	1.1	Northwest Location (PM10; VOC)	Southeast (PM10; VOC)
08/24/2026 12:45	11.6	0.0100	9.9	0.0100	WNW	0.9	Northwest Location (PM10; VOC)	Southeast (PM10; VOC)
08/24/2026 12:46	11.6	0.0100	9.7	0.0100	NNW	0.6	Northwest Location (PM10; VOC)	Southeast (PM10; VOC)
08/24/2026 12:47	11.7	0.0100	9.7	0.0100	S	0.5	Southeast (PM10; VOC)	Northwest Location (PM10; VOC)
08/24/2026 12:48	11.3	0.0100	9.9	0.0100	NW	1.0	Northwest Location (PM10; VOC)	Southeast (PM10; VOC)
08/24/2026 12:49	11.8	0.0100	9.7	0.0100	NNW	0.6	Northwest Location (PM10; VOC)	Southeast (PM10; VOC)
08/24/2026 12:50	10.9	0.0100	9.7	0.0100	NW	0.3	Northwest Location (PM10; VOC)	Southeast (PM10; VOC)
08/24/2026 12:51	11.5	0.0100	9.7	0.0100	NNE	0.6	Northwest Location (PM10; VOC)	Southeast (PM10; VOC)
08/24/2026 12:52	11.0	0.0100	9.4	0.0100	N	1.6	Northwest Location (PM10; VOC)	Southeast (PM10; VOC)
08/24/2026 12:53	10.4	0.0100	9.2	0.0100	N	0.9	Northwest Location (PM10; VOC)	Southeast (PM10; VOC)
08/24/2026 12:54	10.4	0.0100	8.9	0.0100	N	0.9	Northwest Location (PM10; VOC)	Southeast (PM10; VOC)
08/24/2026 12:55	10.9	0.0100	8.9	0.0100	N	0.8	Northwest Location (PM10; VOC)	Southeast (PM10; VOC)
08/24/2026 12:56	10.6	0.0100	9.1	0.0100	NNW	1.3	Northwest Location (PM10; VOC)	Southeast (PM10; VOC)
08/24/2026 12:57	12.8	0.0100	9.1	0.0100	N	1.2	Northwest Location (PM10; VOC)	Southeast (PM10; VOC)
08/24/2026 12:58	11.8	0.0100	9.0	0.0100	N	1.2	Northwest Location (PM10; VOC)	Southeast (PM10; VOC)
08/24/2026 12:59	11.7	0.0100	9.2	0.0100	NNW	0.8	Northwest Location (PM10; VOC)	Southeast (PM10; VOC)
08/24/2026 13:00	11.0	0.0100	9.3	0.0100	N	0.8	Northwest Location (PM10; VOC)	Southeast (PM10; VOC)
08/24/2026 13:01	11.5	0.0100	9.0	0.0100	N	1.3	Northwest Location (PM10; VOC)	Southeast (PM10; VOC)
08/24/2026 13:02	12.2	0.0100	8.1	0.0200	NNE	1.2	Southeast (PM10; VOC)	Northwest Location (PM10; VOC)
08/24/2026 13:03	10.7	0.0100	7.9	0.0200	NNE	1.0	Northwest Location (PM10; VOC)	Southeast (PM10; VOC)

Date/Time	Northwest Location PM10 (µg/m³)	Northwest Location VOC (ppm)	Southeast PM10 (µg/m³)	Southeast VOC (ppm)	Wind Direction	Wind Speed	Upwind	Downwind
08/24/2026 13:04	10.1	0.0100	8.2	0.0200	N	1.2	Northwest Location (PM10; VOC)	Southeast (PM10; VOC)
08/24/2026 13:05	12.1	0.0100	8.4	0.0200	NNE	0.9	Southeast (PM10; VOC)	Northwest Location (PM10; VOC)
08/24/2026 13:06	19.5	0.0100	9.3	0.0200	WNW	0.8	Northwest Location (PM10; VOC)	Southeast (PM10; VOC)
08/24/2026 13:07	12.0	0.0100	9.5	0.0200	N	1.0	Northwest Location (PM10; VOC)	Southeast (PM10; VOC)
08/24/2026 13:08	11.5	0.0100	9.8	0.0200	N	0.6	Northwest Location (PM10; VOC)	Southeast (PM10; VOC)
08/24/2026 13:09	16.0	0.0100	10.1	0.0100	N	1.2	Northwest Location (PM10; VOC)	Southeast (PM10; VOC)
08/24/2026 13:10	11.5	0.0100	9.2	0.0100	N	1.0	Northwest Location (PM10; VOC)	Southeast (PM10; VOC)
08/24/2026 13:11	10.4	0.0100	8.4	0.0200	ENE	1.0	Southeast (PM10; VOC)	Northwest Location (PM10; VOC)
08/24/2026 13:12	10.2	0.0100	8.5	0.0200	NNE	0.8	Northwest Location (PM10; VOC)	Southeast (PM10; VOC)
08/24/2026 13:13	10.7	0.0100	8.9	0.0200	NNW	0.7	Northwest Location (PM10; VOC)	Southeast (PM10; VOC)
08/24/2026 13:14	11.3	0.0100	9.0	0.0200	NNW	0.9	Northwest Location (PM10; VOC)	Southeast (PM10; VOC)
08/24/2026 13:15	11.2	0.0100	9.0	0.0200	ENE	0.4	Southeast (PM10; VOC)	Northwest Location (PM10; VOC)
08/24/2026 13:16	10.9	0.0100	8.7	0.0200	NW	0.4	Northwest Location (PM10; VOC)	Southeast (PM10; VOC)
08/24/2026 13:17	10.5	0.0100	8.7	0.0200	N	1.1	Northwest Location (PM10; VOC)	Southeast (PM10; VOC)
08/24/2026 13:18	10.6	0.0100	9.0	0.0100	N	1.2	Northwest Location (PM10; VOC)	Southeast (PM10; VOC)
08/24/2026 13:19	10.6	0.0100	8.7	0.0100	N	0.9	Northwest Location (PM10; VOC)	Southeast (PM10; VOC)
08/24/2026 13:20	10.1	0.0100	8.5	0.0100	N	0.5	Northwest Location (PM10; VOC)	Southeast (PM10; VOC)
08/24/2026 13:21	10.6	0.0100	8.6	0.0100	N	1.1	Northwest Location (PM10; VOC)	Southeast (PM10; VOC)
08/24/2026 13:22	11.1	0.0100	8.9	0.0100	N	0.9	Northwest Location (PM10; VOC)	Southeast (PM10; VOC)
08/24/2026 13:23	11.2	0.0100	9.2	0.0200	N	1.0	Northwest Location (PM10; VOC)	Southeast (PM10; VOC)
08/24/2026 13:24	11.0	0.0100	9.1	0.0200	NNE	0.5	Southeast (PM10; VOC)	Northwest Location (PM10; VOC)
08/24/2026 13:25	11.0	0.0100	8.8	0.0100	NW	0.6	Northwest Location (PM10; VOC)	Southeast (PM10; VOC)
08/24/2026 13:26	10.8	0.0100	8.9	0.0100	WNW	0.4	Northwest Location (PM10; VOC)	Southeast (PM10; VOC)
08/24/2026 13:27	10.8	0.0100	9.0	0.0100	WNW	0.7	Northwest Location (PM10; VOC)	Southeast (PM10; VOC)
08/24/2026 13:28	10.8	0.0100	8.9	0.0100	W	0.8	Northwest Location (PM10; VOC)	Southeast (PM10; VOC)
08/24/2026 13:29	10.8	0.0100	8.9	0.0100	N	0.8	Northwest Location (PM10; VOC)	Southeast (PM10; VOC)
08/24/2026 13:30	10.2	0.0100	8.4	0.0100	N	1.0	Northwest Location (PM10; VOC)	Southeast (PM10; VOC)
08/24/2026 13:31	9.6	0.0100	8.0	0.0100	NNW	1.5	Northwest Location (PM10; VOC)	Southeast (PM10; VOC)
08/24/2026 13:32	10.4	0.0100	8.2	0.0100	NNW	0.9	Northwest Location (PM10; VOC)	Southeast (PM10; VOC)
08/24/2026 13:33	10.3	0.0100	8.3	0.0100	NNW	0.4	Northwest Location (PM10; VOC)	Southeast (PM10; VOC)

Date/Time	Northwest Location PM10 (µg/m³)	Northwest Location VOC (ppm)	Southeast PM10 (µg/m³)	Southeast VOC (ppm)	Wind Direction	Wind Speed	Upwind	Downwind
08/24/2026 13:34	10.0	0.0100	8.2	0.0100	NE	0.6	Southeast (PM10; VOC)	Northwest Location (PM10; VOC)
08/24/2026 13:35	10.3	0.0100	8.4	0.0100	NNE	0.6	Southeast (PM10; VOC)	Northwest Location (PM10; VOC)
08/24/2026 13:36	10.1	0.0100	8.7	0.0100	NNW	0.6	Northwest Location (PM10; VOC)	Southeast (PM10; VOC)
08/24/2026 13:37	10.3	0.0100	8.4	0.0100	NW	1.0	Northwest Location (PM10; VOC)	Southeast (PM10; VOC)
08/24/2026 13:38	10.6	0.0100	8.4	0.0100	NNE	1.0	Southeast (PM10; VOC)	Northwest Location (PM10; VOC)
08/24/2026 13:39	10.2	0.0100	8.2	0.0100	NNW	0.9	Northwest Location (PM10; VOC)	Southeast (PM10; VOC)
08/24/2026 13:40	10.4	0.0100	8.0	0.0100	N	0.6	Northwest Location (PM10; VOC)	Southeast (PM10; VOC)
08/24/2026 13:41	10.6	0.0100	8.4	0.0100	N	0.5	Northwest Location (PM10; VOC)	Southeast (PM10; VOC)
08/24/2026 13:42	10.8	0.0100	7.9	0.0100	WNW	0.6	Northwest Location (PM10; VOC)	Southeast (PM10; VOC)
08/24/2026 13:43	10.2	0.0100	8.1	0.0100	N	0.7	Northwest Location (PM10; VOC)	Southeast (PM10; VOC)
08/24/2026 13:44	9.8	0.0100	7.7	0.0100	NNE	1.0	Southeast (PM10; VOC)	Northwest Location (PM10; VOC)
08/24/2026 13:45	9.4	0.0100	7.7	0.0100	NNW	0.8	Northwest Location (PM10; VOC)	Southeast (PM10; VOC)
08/24/2026 13:46	10.0	0.0100	8.0	0.0100	W	0.6	Northwest Location (PM10; VOC)	Southeast (PM10; VOC)
08/24/2026 13:47	9.7	0.0100	8.0	0.0100	WNW	0.6	Northwest Location (PM10; VOC)	Southeast (PM10; VOC)
08/24/2026 13:48	9.9	0.0100	7.7	0.0100	NNE	1.2	Northwest Location (PM10; VOC)	Southeast (PM10; VOC)
08/24/2026 13:49	8.2	0.0100	6.9	0.0100	NNW	0.5	Northwest Location (PM10; VOC)	Southeast (PM10; VOC)
08/24/2026 13:50	8.4	0.0100	6.4	0.0100	N	0.8	Northwest Location (PM10; VOC)	Southeast (PM10; VOC)
08/24/2026 13:51	8.3	0.0100	6.9	0.0100	N	1.1	Northwest Location (PM10; VOC)	Southeast (PM10; VOC)
08/24/2026 13:52	9.3	0.0100	7.0	0.0100	NNW	1.8	Northwest Location (PM10; VOC)	Southeast (PM10; VOC)
08/24/2026 13:53	10.9	0.0100	7.4	0.0200	NNW	2.1	Northwest Location (PM10; VOC)	Southeast (PM10; VOC)
08/24/2026 13:54	11.6	0.0100	7.4	0.0100	N	1.4	Northwest Location (PM10; VOC)	Southeast (PM10; VOC)
08/24/2026 13:55	11.4	0.0100	6.8	0.0100	N	0.8	Northwest Location (PM10; VOC)	Southeast (PM10; VOC)
08/24/2026 13:56	9.5	0.0100	6.8	0.0100	N	1.2	Northwest Location (PM10; VOC)	Southeast (PM10; VOC)
08/24/2026 13:57	9.3	0.0100	6.7	0.0100	NNW	0.9	Northwest Location (PM10; VOC)	Southeast (PM10; VOC)
08/24/2026 13:58	9.7	0.0100	6.8	0.0200	N	1.4	Northwest Location (PM10; VOC)	Southeast (PM10; VOC)
08/24/2026 13:59	9.3	0.0100	6.9	0.0200	NNW	0.9	Northwest Location (PM10; VOC)	Southeast (PM10; VOC)
08/24/2026 14:00	10.8	0.0100	7.4	0.0100	NNW	1.4	Northwest Location (PM10; VOC)	Southeast (PM10; VOC)
08/24/2026 14:01	10.5	0.0100	7.3	0.0100	NNW	1.3	Northwest Location (PM10; VOC)	Southeast (PM10; VOC)
08/24/2026 14:02	9.2	0.0100	6.8	0.0100	NNW	0.9	Northwest Location (PM10; VOC)	Southeast (PM10; VOC)
08/24/2026 14:03	10.7	0.0100	7.5	0.0100	N	1.0	Northwest Location (PM10; VOC)	Southeast (PM10; VOC)

Date/Time	Northwest Location PM10 (µg/m³)	Northwest Location VOC (ppm)	Southeast PM10 (µg/m³)	Southeast VOC (ppm)	Wind Direction	Wind Speed	Upwind	Downwind
08/24/2026 14:04	11.0	0.0100	8.2	0.0100	N	1.3	Northwest Location (PM10; VOC)	Southeast (PM10; VOC)
08/24/2026 14:05	11.1	0.0100	8.0	0.0200	NNE	0.9	Northwest Location (PM10; VOC)	Southeast (PM10; VOC)
08/24/2026 14:06	12.1	0.0100	8.7	0.0200	N	1.3	Northwest Location (PM10; VOC)	Southeast (PM10; VOC)
08/24/2026 14:07	19.7	0.0100	7.9	0.0200	N	0.8	Northwest Location (PM10; VOC)	Southeast (PM10; VOC)
08/24/2026 14:08	14.7	0.0100	7.6	0.0200	NNW	1.6	Northwest Location (PM10; VOC)	Southeast (PM10; VOC)
08/24/2026 14:09	9.5	0.0100	7.8	0.0200	N	1.2	Northwest Location (PM10; VOC)	Southeast (PM10; VOC)
08/24/2026 14:10	9.0	0.0100	15.0	0.0200	NNE	0.6	Northwest Location (PM10; VOC)	Southeast (PM10; VOC)
08/24/2026 14:11	8.6	0.0100	8.2	0.0200	N	1.0	Northwest Location (PM10; VOC)	Southeast (PM10; VOC)
08/24/2026 14:12	8.8	0.0100	7.8	0.0200	NNW	1.2	Northwest Location (PM10; VOC)	Southeast (PM10; VOC)
08/24/2026 14:13	9.3	0.0100	9.5	0.0200	NW	0.7	Northwest Location (PM10; VOC)	Southeast (PM10; VOC)
08/24/2026 14:14	16.7	0.0100	38.2	0.0200	NNE	1.1	Northwest Location (PM10; VOC)	Southeast (PM10; VOC)
08/24/2026 14:15	41.4	0.0100	28.6	0.0200	NE	0.9	Southeast (PM10; VOC)	Northwest Location (PM10; VOC)
08/24/2026 14:16	19.9	0.0100	8.1	0.0200	N	0.7	Northwest Location (PM10; VOC)	Southeast (PM10; VOC)
08/24/2026 14:17	11.8	0.0100	6.6	0.0100	SW	0.7	Northwest Location (PM10; VOC)	Southeast (PM10; VOC)
08/24/2026 14:18	13.8	0.0100	23.5	0.0100	NNW	1.3	Northwest Location (PM10; VOC)	Southeast (PM10; VOC)
08/24/2026 14:19	13.0	0.0100	16.0	0.0100	NNW	0.9	Northwest Location (PM10; VOC)	Southeast (PM10; VOC)
08/24/2026 14:20	26.9	0.0100	25.2	0.0100	N	0.9	Northwest Location (PM10; VOC)	Southeast (PM10; VOC)
08/24/2026 14:21	16.0	0.0100	26.9	0.0100	N	0.8	Northwest Location (PM10; VOC)	Southeast (PM10; VOC)
08/24/2026 14:22	12.0	0.0100	20.0	0.0100	NNW	0.9	Northwest Location (PM10; VOC)	Southeast (PM10; VOC)
08/24/2026 14:23	8.9	0.0100	69.5	0.0100	N	1.4	Northwest Location (PM10; VOC)	Southeast (PM10; VOC)
08/24/2026 14:24	14.8	0.0100	29.0	0.0100	NE	0.9	Southeast (PM10; VOC)	Northwest Location (PM10; VOC)
08/24/2026 14:25	18.9	0.0100	12.4	0.0100	NE	1.1	Southeast (PM10; VOC)	Northwest Location (PM10; VOC)
08/24/2026 14:26	28.1	0.0100	54.0	0.0100	N	0.8	Northwest Location (PM10; VOC)	Southeast (PM10; VOC)
08/24/2026 14:27	21.6	0.0100	25.8	0.0100	N	0.9	Northwest Location (PM10; VOC)	Southeast (PM10; VOC)
08/24/2026 14:28	25.8	0.0100	28.3	0.0100	N	1.7	Northwest Location (PM10; VOC)	Southeast (PM10; VOC)
08/24/2026 14:29	17.8	0.0100	46.1	0.0100	NW	0.5	Northwest Location (PM10; VOC)	Southeast (PM10; VOC)
08/24/2026 14:30	9.4	0.0100	22.6	0.0200	NNW	1.1	Northwest Location (PM10; VOC)	Southeast (PM10; VOC)
08/24/2026 14:31	21.0	0.0100	28.6	0.0200	NNW	1.0	Northwest Location (PM10; VOC)	Southeast (PM10; VOC)
08/24/2026 14:32	25.5	0.0100	42.3	0.0200	N	0.9	Northwest Location (PM10; VOC)	Southeast (PM10; VOC)
08/24/2026 14:33	19.3	0.0100	17.0	0.0200	NNE	1.0	Northwest Location (PM10; VOC)	Southeast (PM10; VOC)

Date/Time	Northwest Location PM10 (µg/m³)	Northwest Location VOC (ppm)	Southeast PM10 (µg/m³)	Southeast VOC (ppm)	Wind Direction	Wind Speed	Upwind	Downwind
08/24/2026 14:34	21.8	0.0100	15.1	0.0100	NNE	0.9	Northwest Location (PM10; VOC)	Southeast (PM10; VOC)
08/24/2026 14:35	19.1	0.0100	12.9	0.0100	NNE	1.0	Northwest Location (PM10; VOC)	Southeast (PM10; VOC)
08/24/2026 14:36	23.4	0.0100	28.0	0.0100	NNE	0.9	Southeast (PM10; VOC)	Northwest Location (PM10; VOC)
08/24/2026 14:37	26.7	0.0100	31.8	0.0100	N	1.9	Northwest Location (PM10; VOC)	Southeast (PM10; VOC)
08/24/2026 14:38	27.8	0.0100	24.8	0.0100	N	1.5	Northwest Location (PM10; VOC)	Southeast (PM10; VOC)
08/24/2026 14:39	16.2	0.0100	7.5	0.0100	SW	0.6	Northwest Location (PM10; VOC)	Southeast (PM10; VOC)
08/24/2026 14:40	37.8	0.0100	8.7	0.0100	NE	0.7	Southeast (PM10; VOC)	Northwest Location (PM10; VOC)
08/24/2026 14:41	27.0	0.0100	23.3	0.0100	NW	0.9	Northwest Location (PM10; VOC)	Southeast (PM10; VOC)
08/24/2026 14:42	11.3	0.0100	19.4	0.0200	NNW	0.7	Northwest Location (PM10; VOC)	Southeast (PM10; VOC)
08/24/2026 14:43	19.0	0.0100	39.6	0.0200	NE	1.0	Southeast (PM10; VOC)	Northwest Location (PM10; VOC)
08/24/2026 14:44	35.7	0.0100	11.3	0.0200	NNE	1.0	Northwest Location (VOC); Southeast (PM10)	Northwest Location (PM10); Southeast (VOC)
08/24/2026 14:45	17.1	0.0100	10.8	0.0200	NNW	1.3	Northwest Location (PM10; VOC)	Southeast (PM10; VOC)
08/24/2026 14:46	18.2	0.0100	30.8	0.0200	N	1.8	Northwest Location (PM10; VOC)	Southeast (PM10; VOC)
08/24/2026 14:47	28.0	0.0100	24.9	0.0200	N	1.1	Northwest Location (PM10; VOC)	Southeast (PM10; VOC)
08/24/2026 14:48	32.8	0.0100	13.3	0.0100	N	1.5	Northwest Location (PM10; VOC)	Southeast (PM10; VOC)
08/24/2026 14:49	44.4	0.0100	27.6	0.0100	NNE	1.2	Northwest Location (PM10; VOC)	Southeast (PM10; VOC)
08/24/2026 14:50	23.6	0.0100	18.8	0.0100	N	1.4	Northwest Location (PM10; VOC)	Southeast (PM10; VOC)
08/24/2026 14:51	41.2	0.0100	40.8	0.0100	N	1.4	Northwest Location (PM10; VOC)	Southeast (PM10; VOC)
08/24/2026 14:52	37.3	0.0100	22.6	0.0100	NNW	1.4	Northwest Location (PM10; VOC)	Southeast (PM10; VOC)
08/24/2026 14:53	41.2	0.0100	18.0	0.0100	NNE	0.8	Southeast (PM10; VOC)	Northwest Location (PM10; VOC)
08/24/2026 14:54	49.6	0.0100	39.6	0.0100	N	1.6	Northwest Location (PM10; VOC)	Southeast (PM10; VOC)
08/24/2026 14:55	22.4	0.0100	19.4	0.0100	ENE	1.2	Southeast (PM10; VOC)	Northwest Location (PM10; VOC)
08/24/2026 14:56	31.9	0.0100	12.4	0.0100	N	1.5	Northwest Location (PM10; VOC)	Southeast (PM10; VOC)
08/24/2026 14:57	24.5	0.0100	18.4	0.0100	NNW	1.1	Northwest Location (PM10; VOC)	Southeast (PM10; VOC)
08/24/2026 14:58	30.3	0.0100	10.6	0.0100	N	0.6	Northwest Location (PM10; VOC)	Southeast (PM10; VOC)
08/24/2026 14:59	16.4	0.0100	8.5	0.0100	NNW	0.7	Northwest Location (PM10; VOC)	Southeast (PM10; VOC)
08/24/2026 15:00	14.4	0.0100	13.2	0.0100	NNW	1.1	Northwest Location (PM10; VOC)	Southeast (PM10; VOC)
08/24/2026 15:01	11.8	0.0100	12.4	0.0100	NNW	2.1	Northwest Location (PM10; VOC)	Southeast (PM10; VOC)
08/24/2026 15:02	11.8	0.0100	19.0	0.0100	NNE	0.8	Northwest Location (PM10; VOC)	Southeast (PM10; VOC)

Date/Time	Northwest Location PM10 (µg/m³)	Northwest Location VOC (ppm)	Southeast PM10 (µg/m³)	Southeast VOC (ppm)	Wind Direction	Wind Speed	Upwind	Downwind
08/24/2026 15:03	11.8	0.0100	19.0	0.0100	NNE	1.5	Northwest Location (PM10; VOC)	Southeast (PM10; VOC)
08/24/2026 15:04	11.8	0.0100	19.0	0.0100	N	1.3	Northwest Location (PM10; VOC)	Southeast (PM10; VOC)
08/24/2026 15:05	55.4	0.0100	19.0	0.0100	N	1.4	Northwest Location (PM10; VOC)	Southeast (PM10; VOC)
08/24/2026 15:06	27.6	0.0100	20.5	0.0100	NNE	1.2	Northwest Location (PM10; VOC)	Southeast (PM10; VOC)
08/24/2026 15:07	18.7	0.0100	22.7	0.0100	NNW	1.2	Northwest Location (PM10; VOC)	Southeast (PM10; VOC)
08/24/2026 15:08	17.6	0.0100	10.7	0.0100	N	1.4	Northwest Location (PM10; VOC)	Southeast (PM10; VOC)
08/24/2026 15:09	39.5	0.0100	25.0	0.0100	N	1.2	Northwest Location (PM10; VOC)	Southeast (PM10; VOC)
08/24/2026 15:10	39.7	0.0100	23.5	0.0100	NNW	1.4	Northwest Location (PM10; VOC)	Southeast (PM10; VOC)
08/24/2026 15:11	11.7	0.0100	13.4	0.0100	NNW	1.3	Northwest Location (PM10; VOC)	Southeast (PM10; VOC)
08/24/2026 15:12	31.5	0.0100	22.7	0.0100	N	1.1	Northwest Location (PM10; VOC)	Southeast (PM10; VOC)
08/24/2026 15:13	42.2	0.0100	25.1	0.0100	NNE	0.5	Southeast (PM10; VOC)	Northwest Location (PM10; VOC)
08/24/2026 15:14	25.8	0.0100	26.3	0.0100	N	0.8	Northwest Location (PM10; VOC)	Southeast (PM10; VOC)
08/24/2026 15:15	33.7	0.0100	15.8	0.0100	ENE	1.2	Southeast (PM10; VOC)	Northwest Location (PM10; VOC)
08/24/2026 15:16	38.3	0.0100	8.7	0.0100	NNE	1.2	Southeast (PM10; VOC)	Northwest Location (PM10; VOC)
08/24/2026 15:17	15.6	0.0100	5.8	0.0100	NNE	0.9	Southeast (PM10; VOC)	Northwest Location (PM10; VOC)
08/24/2026 15:18	30.7	0.0100	8.5	0.0100	ENE	0.7	Southeast (PM10; VOC)	Northwest Location (PM10; VOC)
08/24/2026 15:19	25.3	0.0100	20.4	0.0100	NNE	1.1	Northwest Location (PM10; VOC)	Southeast (PM10; VOC)
08/24/2026 15:20	14.5	0.0100	15.6	0.0100	NNW	0.9	Northwest Location (PM10; VOC)	Southeast (PM10; VOC)
08/24/2026 15:21	20.0	0.0100	50.2	0.0100	NNE	0.7	Northwest Location (PM10; VOC)	Southeast (PM10; VOC)
08/24/2026 15:22	60.2	0.0100	10.8	0.0100	N	0.6	Northwest Location (PM10; VOC)	Southeast (PM10; VOC)
08/24/2026 15:23	17.2	0.0100	5.8	0.0100	NE	0.9	Southeast (PM10; VOC)	Northwest Location (PM10; VOC)
08/24/2026 15:24	14.2	0.0100	5.5	0.0100	NE	1.0	Southeast (PM10; VOC)	Northwest Location (PM10; VOC)
08/24/2026 15:25	18.2	0.0100	6.4	0.0100	NNW	0.8	Northwest Location (PM10; VOC)	Southeast (PM10; VOC)
08/24/2026 15:26	46.2	0.0100	8.2	0.0100	NNW	1.5	Northwest Location (PM10; VOC)	Southeast (PM10; VOC)
08/24/2026 15:27	20.7	0.0100	5.6	0.0100	NW	0.6	Northwest Location (PM10; VOC)	Southeast (PM10; VOC)
08/24/2026 15:28	12.4	0.0100	8.8	0.0100	NNE	0.9	Southeast (PM10; VOC)	Northwest Location (PM10; VOC)
08/24/2026 15:29	15.9	0.0100	6.9	0.0100	NE	1.0	Southeast (PM10; VOC)	Northwest Location (PM10; VOC)
08/24/2026 15:30	14.4	0.0100	5.5	0.0100	SW	0.7	Northwest Location (PM10; VOC)	Southeast (PM10; VOC)
08/24/2026 15:31	12.1	0.0100	5.3	0.0100	W	0.6	Northwest Location (PM10; VOC)	Southeast (PM10; VOC)
08/24/2026 15:32	10.9	0.0100	5.2	0.0100	NNE	0.5	Southeast (PM10; VOC)	Northwest Location (PM10; VOC)

Date/Time	Northwest Location PM10 (µg/m³)	Northwest Location VOC (ppm)	Southeast PM10 (µg/m³)	Southeast VOC (ppm)	Wind Direction	Wind Speed	Upwind	Downwind
08/24/2026 15:33	11.2	0.0100	5.9	0.0100	NNW	0.5	Northwest Location (PM10; VOC)	Southeast (PM10; VOC)
08/24/2026 15:34	18.9	0.0100	11.5	0.0100	NNE	1.3	Northwest Location (PM10; VOC)	Southeast (PM10; VOC)
08/24/2026 15:35	35.3	0.0100	14.9	0.0100	NW	0.7	Northwest Location (PM10; VOC)	Southeast (PM10; VOC)
08/24/2026 15:36	23.8	0.0100	17.8	0.0100	NNE	0.7	Southeast (PM10; VOC)	Northwest Location (PM10; VOC)
08/24/2026 15:37	16.8	0.0100	13.5	0.0100	N	0.4	Northwest Location (PM10; VOC)	Southeast (PM10; VOC)
08/24/2026 15:38	12.3	0.0100	48.3	0.0100	N	1.0	Northwest Location (PM10; VOC)	Southeast (PM10; VOC)
08/24/2026 15:39	22.2	0.0100	22.8	0.0100	N	0.9	Northwest Location (PM10; VOC)	Southeast (PM10; VOC)
08/24/2026 15:40	19.2	0.0100	13.3	0.0100	NNW	1.2	Northwest Location (PM10; VOC)	Southeast (PM10; VOC)
08/24/2026 15:41	17.4	0.0100	10.0	0.0100	NW	0.7	Northwest Location (PM10; VOC)	Southeast (PM10; VOC)
08/24/2026 15:42	13.9	0.0100	7.8	0.0100	NNE	0.9	Southeast (PM10; VOC)	Northwest Location (PM10; VOC)
08/24/2026 15:43	22.6	0.0100	24.5	0.0100	N	1.4	Northwest Location (PM10; VOC)	Southeast (PM10; VOC)
08/24/2026 15:44	34.2	0.0100	21.9	0.0100	N	0.9	Northwest Location (PM10; VOC)	Southeast (PM10; VOC)
08/24/2026 15:45	19.6	0.0100	16.9	0.0100	N	1.2	Northwest Location (PM10; VOC)	Southeast (PM10; VOC)
08/24/2026 15:46	30.8	0.0100	36.1	0.0100	N	1.4	Northwest Location (PM10; VOC)	Southeast (PM10; VOC)
08/24/2026 15:47	25.4	0.0100	35.7	0.0100	N	1.4	Northwest Location (PM10; VOC)	Southeast (PM10; VOC)
08/24/2026 15:48	20.2	0.0100	11.8	0.0100	NE	0.8	Southeast (PM10; VOC)	Northwest Location (PM10; VOC)
08/24/2026 15:49	48.4	0.0100	10.5	0.0100	NE	0.8	Southeast (PM10; VOC)	Northwest Location (PM10; VOC)
08/24/2026 15:50	28.9	0.0100	6.1	0.0100	ESE	0.8	Southeast (PM10; VOC)	Northwest Location (PM10; VOC)
08/24/2026 15:51	16.6	0.0100	7.0	0.0100	NNE	1.5	Northwest Location (PM10; VOC)	Southeast (PM10; VOC)
08/24/2026 15:52	36.2	0.0100	11.4	0.0100	N	0.6	Northwest Location (PM10; VOC)	Southeast (PM10; VOC)
08/24/2026 15:53	23.6	0.0100	12.2	0.0100	NNW	1.0	Northwest Location (PM10; VOC)	Southeast (PM10; VOC)
08/24/2026 15:54	15.9	0.0100	13.2	0.0100	N	0.7	Northwest Location (PM10; VOC)	Southeast (PM10; VOC)
08/24/2026 15:55	32.2	0.0100	15.8	0.0100	NNE	0.8	Northwest Location (PM10; VOC)	Southeast (PM10; VOC)
08/24/2026 15:56	19.7	0.0100	20.8	0.0100	N	1.0	Northwest Location (PM10; VOC)	Southeast (PM10; VOC)
08/24/2026 15:57	10.8	0.0100	34.2	0.0100	NNW	1.3	Northwest Location (PM10; VOC)	Southeast (PM10; VOC)
08/24/2026 15:58	9.3	0.0100	15.7	0.0100	N	1.4	Northwest Location (PM10; VOC)	Southeast (PM10; VOC)
08/24/2026 15:59	11.2	0.0100	9.6	0.0100	NNE	1.0	Northwest Location (PM10; VOC)	Southeast (PM10; VOC)
08/24/2026 16:00	29.8	0.0100	11.1	0.0100	NNE	0.9	Northwest Location (PM10; VOC)	Southeast (PM10; VOC)
08/24/2026 16:01	33.0	0.0100	18.8	0.0100	NNE	0.6	Northwest Location (PM10; VOC)	Southeast (PM10; VOC)
08/24/2026 16:02	19.4	0.0100	24.8	0.0100	NNW	1.3	Northwest Location (PM10; VOC)	Southeast (PM10; VOC)

Date/Time	Northwest Location PM10 (µg/m³)	Northwest Location VOC (ppm)	Southeast PM10 (µg/m³)	Southeast VOC (ppm)	Wind Direction	Wind Speed	Upwind	Downwind
08/24/2026 16:03	11.0	0.0100	15.9	0.0100	N	1.2	Northwest Location (PM10; VOC)	Southeast (PM10; VOC)
08/24/2026 16:04	9.8	0.0100	9.9	0.0100	NNE	1.0	Northwest Location (PM10; VOC)	Southeast (PM10; VOC)
08/24/2026 16:05	12.9	0.0100	9.6	0.0100	NE	1.0	Southeast (PM10; VOC)	Northwest Location (PM10; VOC)
08/24/2026 16:06	12.4	0.0100	8.6	0.0100	NNW	1.2	Northwest Location (PM10; VOC)	Southeast (PM10; VOC)
08/24/2026 16:07	10.4	0.0100	9.3	0.0100	NE	1.0	Southeast (PM10; VOC)	Northwest Location (PM10; VOC)
08/24/2026 16:08	12.9	0.0100	6.8	0.0100	ENE	0.8	Southeast (PM10; VOC)	Northwest Location (PM10; VOC)
08/24/2026 16:09	13.7	0.0100	13.5	0.0100	NW	0.7	Northwest Location (PM10; VOC)	Southeast (PM10; VOC)
08/24/2026 16:10	13.8	0.0100	36.5	0.0100	NNE	0.8	Northwest Location (PM10; VOC)	Southeast (PM10; VOC)
08/24/2026 16:11	10.3	0.0100	17.5	0.0100	N	1.1	Northwest Location (PM10; VOC)	Southeast (PM10; VOC)
08/24/2026 16:12	9.2	0.0100	9.3	0.0100	NNW	1.1	Northwest Location (PM10; VOC)	Southeast (PM10; VOC)
08/24/2026 16:13	9.5	0.0100	9.0	0.0100	NE	1.0	Southeast (PM10; VOC)	Northwest Location (PM10; VOC)
08/24/2026 16:14	11.3	0.0100	8.2	0.0100	NNW	1.4	Northwest Location (PM10; VOC)	Southeast (PM10; VOC)
08/24/2026 16:15	16.3	0.0100	10.9	0.0100	NE	1.0	Southeast (PM10; VOC)	Northwest Location (PM10; VOC)
08/24/2026 16:16	33.2	0.0100	35.8	0.0100	N	1.1	Northwest Location (PM10; VOC)	Southeast (PM10; VOC)
08/24/2026 16:17	30.9	0.0100	24.9	0.0100	N	1.0	Northwest Location (PM10; VOC)	Southeast (PM10; VOC)
08/24/2026 16:18	11.0	0.0100	17.6	0.0100	NNE	0.4	Southeast (PM10; VOC)	Northwest Location (PM10; VOC)
08/24/2026 16:19	22.3	0.0100	36.7	0.0100	N	1.2	Northwest Location (PM10; VOC)	Southeast (PM10; VOC)
08/24/2026 16:20	21.8	0.0100	28.4	0.0100	N	1.1	Northwest Location (PM10; VOC)	Southeast (PM10; VOC)
08/24/2026 16:21	13.2	0.0100	17.0	0.0100	N	0.6	Northwest Location (PM10; VOC)	Southeast (PM10; VOC)
08/24/2026 16:22	10.3	0.0100	12.7	0.0100	NW	0.8	Northwest Location (PM10; VOC)	Southeast (PM10; VOC)
08/24/2026 16:23	10.5	0.0100	14.2	0.0100	NNE	0.3	Northwest Location (PM10; VOC)	Southeast (PM10; VOC)
08/24/2026 16:24	9.9	0.0100	26.8	0.0100	NNW	0.7	Northwest Location (PM10; VOC)	Southeast (PM10; VOC)
08/24/2026 16:25	10.5	0.0100	27.1	0.0100	N	0.8	Northwest Location (PM10; VOC)	Southeast (PM10; VOC)
08/24/2026 16:26	16.0	0.0100	20.9	0.0100	N	1.2	Northwest Location (PM10; VOC)	Southeast (PM10; VOC)
08/24/2026 16:27	11.6	0.0100	52.3	0.0100	N	1.2	Northwest Location (PM10; VOC)	Southeast (PM10; VOC)
08/24/2026 16:28	12.4	0.0100	44.9	0.0100	NE	1.0	Southeast (PM10; VOC)	Northwest Location (PM10; VOC)
08/24/2026 16:29	16.7	0.0100	22.4	0.0100	N	0.6	Northwest Location (PM10; VOC)	Southeast (PM10; VOC)
08/24/2026 16:30	28.2	0.0100	36.1	0.0200	NNE	0.6	Northwest Location (PM10; VOC)	Southeast (PM10; VOC)
08/24/2026 16:31	19.3	0.0100	55.5	0.0100	N	1.3	Northwest Location (PM10; VOC)	Southeast (PM10; VOC)
08/24/2026 16:32	15.2	0.0100	60.0	0.0100	N	1.1	Northwest Location (PM10; VOC)	Southeast (PM10; VOC)

Date/Time	Northwest Location PM10 (µg/m³)	Northwest Location VOC (ppm)	Southeast PM10 (µg/m³)	Southeast VOC (ppm)	Wind Direction	Wind Speed	Upwind	Downwind
08/24/2026 16:33	24.0	0.0100	26.4	0.0100	N	0.9	Northwest Location (PM10; VOC)	Southeast (PM10; VOC)
08/24/2026 16:34	27.4	0.0100	19.9	0.0100	NNE	1.4	Southeast (PM10; VOC)	Northwest Location (PM10; VOC)
08/24/2026 16:35	29.8	0.0100	30.4	0.0100	N	1.2	Northwest Location (PM10; VOC)	Southeast (PM10; VOC)
08/24/2026 16:36	19.8	0.0100	22.1	0.0100	N	2.0	Northwest Location (PM10; VOC)	Southeast (PM10; VOC)
08/24/2026 16:37	15.8	0.0100	54.4	0.0100	ENE	0.9	Southeast (PM10; VOC)	Northwest Location (PM10; VOC)
08/24/2026 16:38	19.6	0.0100	25.0	0.0100	N	0.8	Northwest Location (PM10; VOC)	Southeast (PM10; VOC)
08/24/2026 16:39	18.2	0.0100	22.0	0.0100	NNE	0.9	Northwest Location (PM10; VOC)	Southeast (PM10; VOC)
08/24/2026 16:40	26.2	0.0100	10.9	0.0100	NNE	0.8	Southeast (PM10; VOC)	Northwest Location (PM10; VOC)
08/24/2026 16:41	30.0	0.0100	15.0	0.0100	NNE	1.2	Northwest Location (PM10; VOC)	Southeast (PM10; VOC)
08/24/2026 16:42	39.8	0.0100	12.9	0.0100	ENE	0.5	Southeast (PM10; VOC)	Northwest Location (PM10; VOC)
08/24/2026 16:43	19.4	0.0100	11.8	0.0100	ENE	0.6	Southeast (PM10; VOC)	Northwest Location (PM10; VOC)
08/24/2026 16:44	16.1	0.0100	24.1	0.0100	NNW	0.6	Northwest Location (PM10; VOC)	Southeast (PM10; VOC)
08/24/2026 16:45	12.3	0.0100	20.6	0.0100	NW	0.6	Northwest Location (PM10; VOC)	Southeast (PM10; VOC)
08/24/2026 16:46	18.5	0.0100	13.4	0.0100	NE	1.2	Southeast (PM10; VOC)	Northwest Location (PM10; VOC)
08/24/2026 16:47	25.3	0.0100	8.6	0.0100	NE	1.3	Southeast (PM10; VOC)	Northwest Location (PM10; VOC)
08/24/2026 16:48	20.7	0.0100	7.4	0.0100	NNE	0.9	Southeast (PM10; VOC)	Northwest Location (PM10; VOC)
08/24/2026 16:49	25.7	0.0100	7.0	0.0100	E	0.8	Southeast (PM10; VOC)	Northwest Location (PM10; VOC)
08/24/2026 16:50	17.9	0.0100	8.0	0.0100	NNW	1.2	Northwest Location (PM10; VOC)	Southeast (PM10; VOC)
08/24/2026 16:51	12.1	0.0100	10.6	0.0100	NE	0.4	Southeast (PM10; VOC)	Northwest Location (PM10; VOC)
08/24/2026 16:52	19.7	0.0100	11.4	0.0100	NNE	1.0	Southeast (PM10; VOC)	Northwest Location (PM10; VOC)
08/24/2026 16:53	37.6	0.0100	17.8	0.0100	N	1.2	Northwest Location (PM10; VOC)	Southeast (PM10; VOC)
08/24/2026 16:54	17.0	0.0100	25.0	0.0100	NE	1.1	Southeast (PM10; VOC)	Northwest Location (PM10; VOC)
08/24/2026 16:55	25.7	0.0100	10.9	0.0100	NNE	1.3	Southeast (PM10; VOC)	Northwest Location (PM10; VOC)
08/24/2026 16:56	45.4	0.0100	18.9	0.0100	NNE	1.1	Southeast (PM10; VOC)	Northwest Location (PM10; VOC)
08/24/2026 16:57	25.3	0.0100	16.1	0.0100	NNE	1.0	Southeast (PM10; VOC)	Northwest Location (PM10; VOC)
08/24/2026 16:58	23.9	0.0100	28.5	0.0100	N	1.2	Northwest Location (PM10; VOC)	Southeast (PM10; VOC)
08/24/2026 16:59	33.4	0.0100	32.8	0.0100	N	1.0	Northwest Location (PM10; VOC)	Southeast (PM10; VOC)

LANGAN

SITE OBSERVATION REPORT

PROJECT No.: 170933501	**CLIENT:**	**DATE:**	Monday, August 31, 2026
PROJECT: 21 Denton Place	2123 Denton LLC Brooklyn, NY 11203	**WEATHER:**	Partially Cloudy, 69.3 – 83.7 ^{0}F Wind: NW @ 0.3 –4.0 mph
LOCATION: Brooklyn, New York		**TIME:**	6:45 am – 5:30 PM
NYSDEC SITE ID: 224133		**MONITOR:**	Jenny Samuel

EQUIPMENT:
COMACCHIO MC-15 HT
CAT 314E
Geoprobe 6011DT
Ingersoll Rand 185

PRESENT AT SITE:
Langan: Jenny Samuel
B. Contracting Group: Diego Miguel Jarroo
Visitors: Aaron Schmidt (WSP)

OBSERVATIONS, DISCUSSIONS, TEST RESULTS, ETC.:

Langan observed and documented air quality throughout drilling operations and groundwater amendment injections. Work performed is in accordance with the Interim Remedial Measures Work Plan as approved by the New York State Department of Environmental Conservation (NYSDEC) approval letter dated June 10, 2026.

Site Activities

- B. Contracting Group excavated and exported soil in southern and southeastern parts of site to 5 feet below surface grade.
- B. Contracting Group excavated to 9 feet below surface grade in southern part of site along southern border and stockpiled soil excavated from 7 to 9 feet below surface grade separately on tarp liner.
- B. Contracting Group began underpinning work along southern border of site.
- B. Contracting Group filled remaining piles with concrete mix.

Material Tracking

- No materials imported.
- B. Contracting Group exported 8 trucks of NON HAZ SOIL to Clean Earth of New Castle.

Cc:	D. Winslow, B. Parekh, M. Del Balzo, M. Heye	By:	Jenny Samuel **Langan, D.P.C.**

CAMP Activities

- Langan performed community air monitoring at the perimeter of the site at one upwind and one downwind location during ground-intrusive work. Implementation of the Community Air Monitoring Plan (CAMP) included air monitoring for particulate matter for particulates less than 10 µm in diameter (PM10) and VOCs. No VOCs or particulates exceeded the action levels established in the site-specific CAMP.
- Fugitive dust and odors were not observed leaving the site.

Cc:	D. Winslow, B. Parekh, M. Del Balzo, M. Heye	By:	Jenny Samuel **Langan, D.P.C.**

Site Photographs



Photo 1: B. Contracting Group excavating and live loading truck for export to Clean Earth New Castle.



Photo 2: Truck covering non-hazardous soil material with tarp before exiting site.

Cc:	D. Winslow, B. Parekh, M. Del Balzo, M. Heye	By:	Jenny Samuel
			Langan, D.P.C.

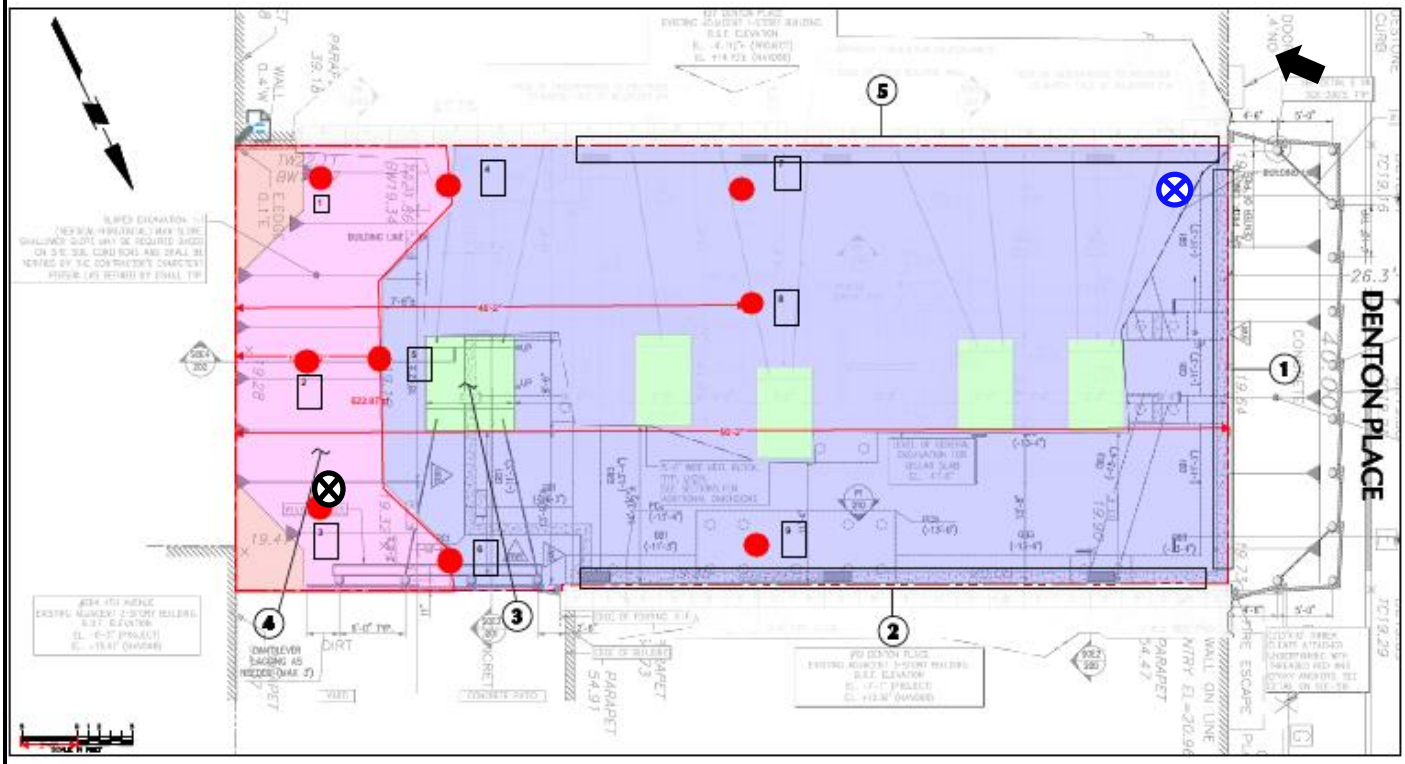

Legend:

Upwind CAMP Station

Downwind CAMP Station

Prevailing Wind Direction

Cc:	D. Winslow, B. Parekh, M. Del Balzo, M. Heye	By:	Jenny Samuel
			Langan, D.P.C.



Cc:	D. Winslow, B. Parekh, M. Del Balzo, M. Heye	By:	Jenny Samuel **Langan, D.P.C.**

LANGAN	Site Contribution v7.1.26 Report	170933501 - 21 Denton Pl - SQ-73246	
		Report Period	
		From:	08/31/2026 07:00
		To:	08/31/2026 17:00
		PM10 Action Level:	150 µg/m³
		VOC Action Level:	5 ppm

Daily Environmental Summary	Temp (°F)	Relative Humidity (%)	Barometer (inHg)	Wind Speed (mph)	Prevailing Wind Direction
08/31/2026	69.3 - 83.7	52.7 - 80.3	30.2 - 31.1	0.3 - 4.0	NW

Daily Monitoring Summary	PM10 (µg/m³)	Time	VOC (ppm)	Time
Min Contribution (15 min avg.) - 8/31/2026	0.0	07:00	0.0000	07:00
Max Contribution (15 min avg.) - 8/31/2026	17.2	09:33	0.2380	08:33
Daily Avg. Contribution (15 min avg.) - 8/31/2026	2.0	-	0.0130	-

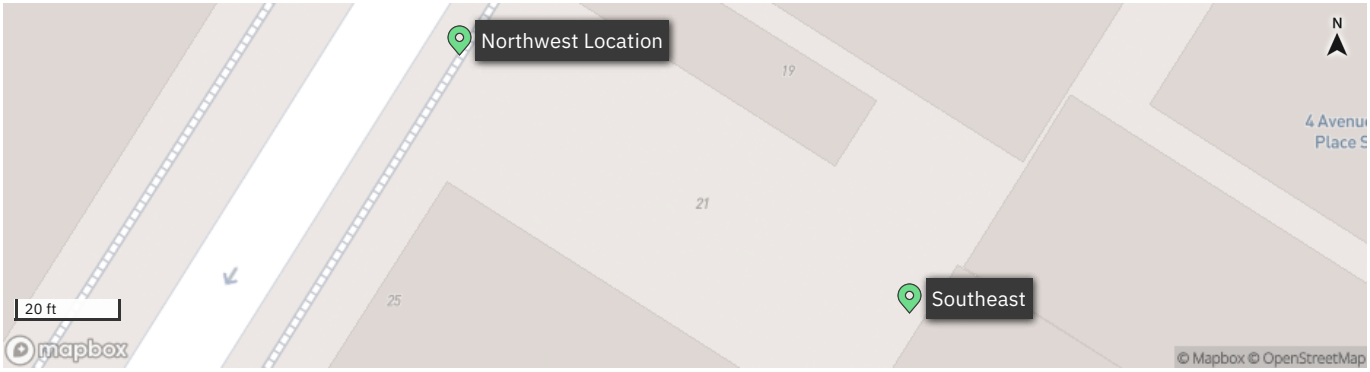

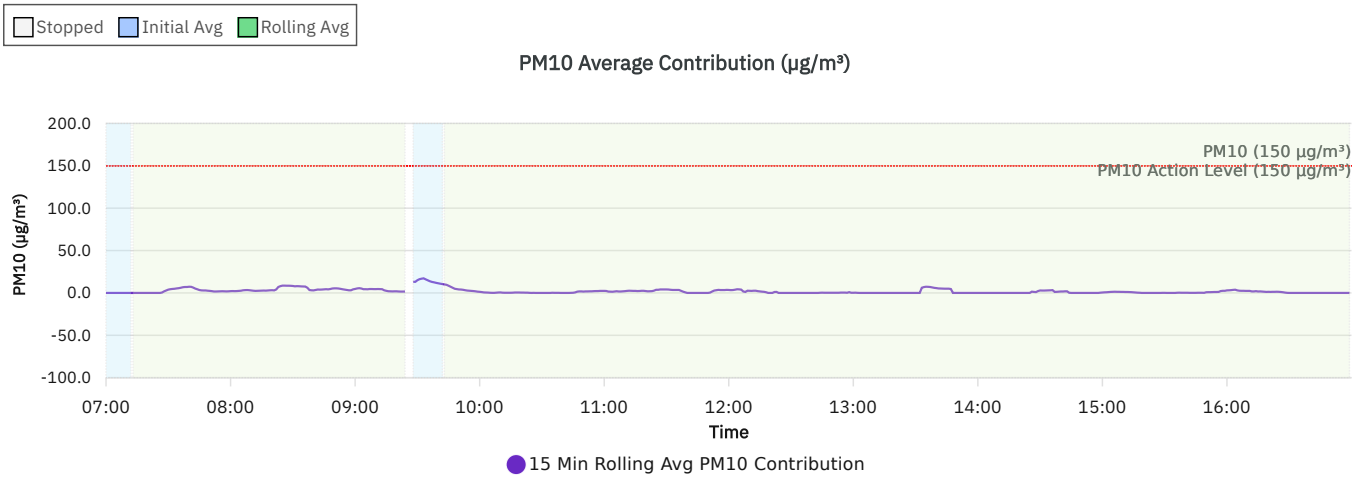

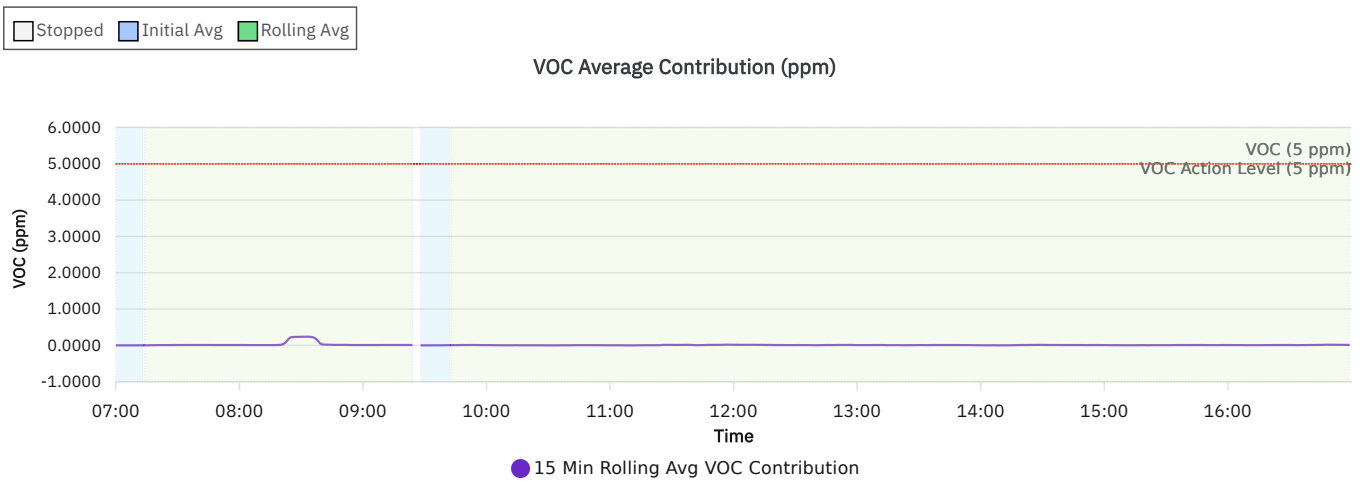

Wind rose (mph)

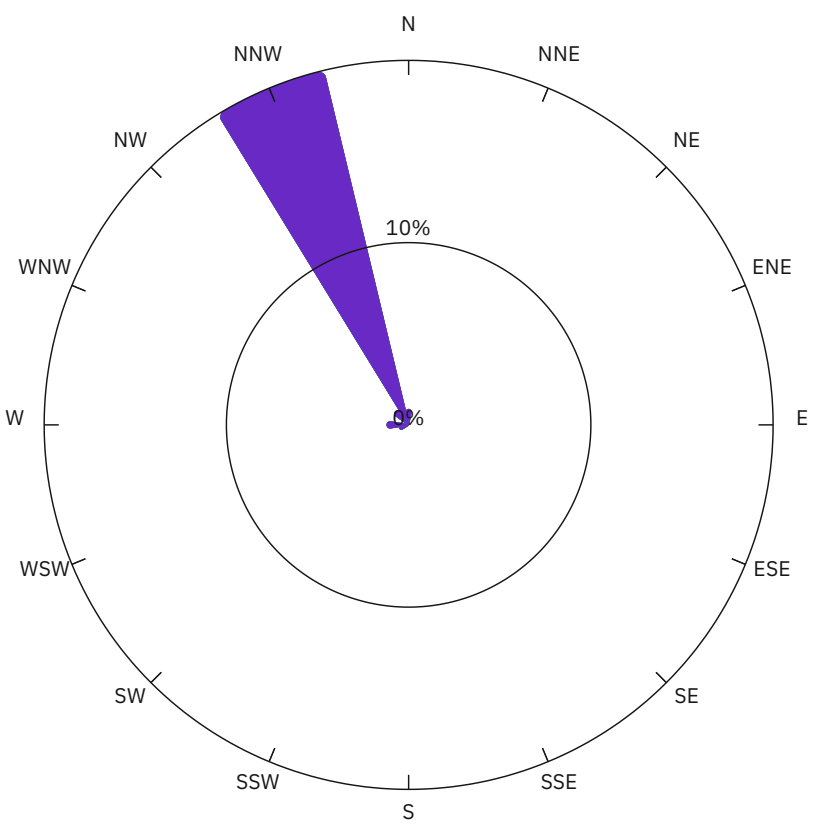

WS (mph)	Time
< 2	23.5%
2-4	0.0%
4-6	0.0%
6-8	0.0%
>= 8	0.0%
calm	76.5%

Northwest Location

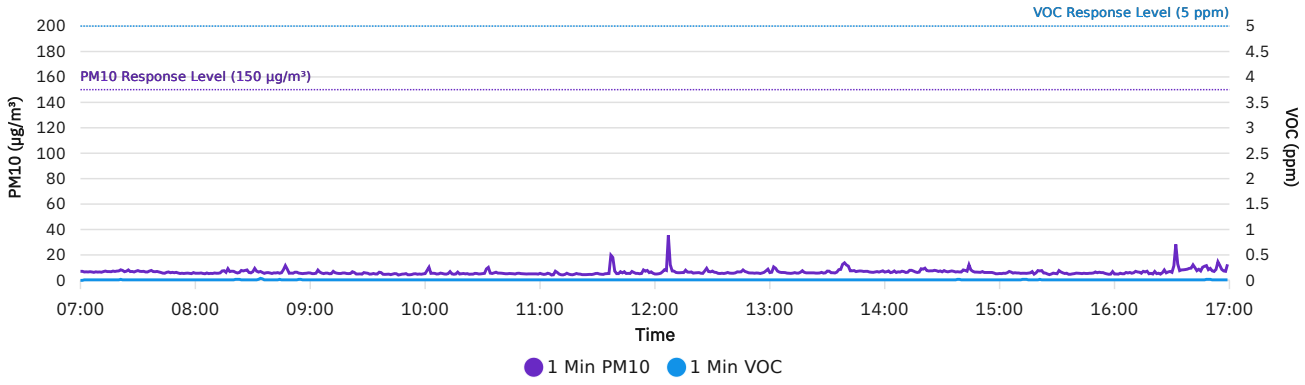

Southeast

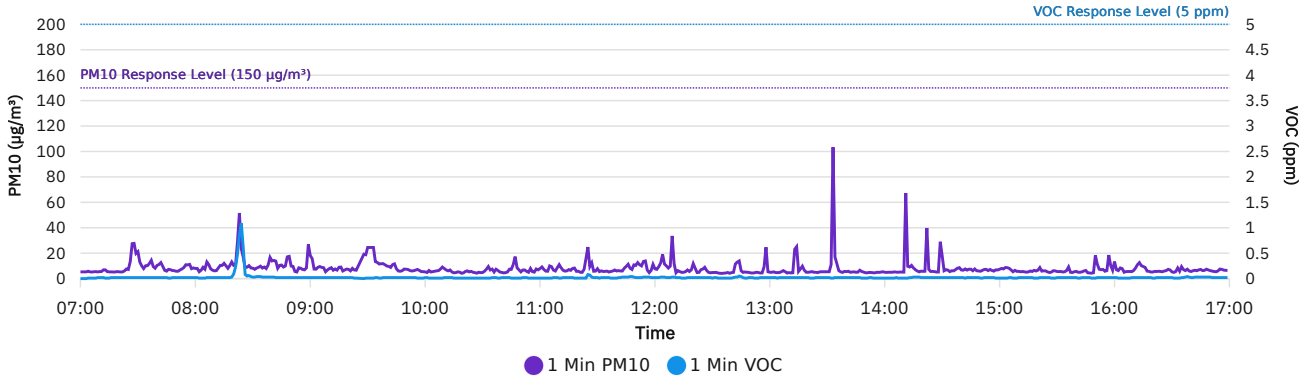

DER-10 Summary: 15 Min Rolling Avg Data

Date/Time	Average Upwind PM10 (µg/m³)	Average Downwind PM10 (µg/m³)	Average Contribution PM10 (µg/m³)	Average Upwind VOC (ppm)	Average Downwind VOC (ppm)	Average Contribution VOC (ppm)	Wind Speed	Wind Direction
8/31/2026 07:00	7.1	5.6	0.0	0.0000	0.0000	0.0000	0.3	WNW
8/31/2026 07:01	7.1	5.5	0.0	0.0000	0.0000	0.0000	0.2	NW
8/31/2026 07:02	7.0	5.5	0.0	0.0025	0.0000	0.0000	0.3	WNW
8/31/2026 07:03	6.9	5.5	0.0	0.0040	0.0000	0.0000	0.3	NW
8/31/2026 07:04	6.9	5.5	0.0	0.0050	0.0017	0.0000	0.3	SW
8/31/2026 07:05	6.9	5.5	0.0	0.0057	0.0029	0.0000	0.3	WSW
8/31/2026 07:06	6.9	5.4	0.0	0.0062	0.0038	0.0000	0.3	WNW
8/31/2026 07:07	6.8	5.4	0.0	0.0067	0.0044	0.0000	0.3	W
8/31/2026 07:08	6.8	5.4	0.0	0.0070	0.0050	0.0000	0.3	W
8/31/2026 07:09	6.8	5.4	0.0	0.0073	0.0064	0.0000	0.3	NW
8/31/2026 07:10	6.8	5.4	0.0	0.0075	0.0075	0.0000	0.3	W
8/31/2026 07:11	6.7	5.4	0.0	0.0077	0.0085	0.0008	0.3	W
8/31/2026 07:12	6.7	5.5	0.0	0.0079	0.0093	0.0014	0.3	NW
8/31/2026 07:13	6.8	5.6	0.0	0.0080	0.0093	0.0013	0.4	WNW
8/31/2026 07:14	6.7	5.6	0.0	0.0087	0.0100	0.0013	0.4	WNW
8/31/2026 07:15	6.7	5.6	0.0	0.0093	0.0107	0.0013	0.4	W
8/31/2026 07:16	6.7	5.6	0.0	0.0100	0.0120	0.0020	0.4	W
8/31/2026 07:17	6.8	5.6	0.0	0.0100	0.0133	0.0033	0.4	W
8/31/2026 07:18	6.8	5.6	0.0	0.0100	0.0147	0.0047	0.4	WSW
8/31/2026 07:19	6.8	5.6	0.0	0.0100	0.0153	0.0053	0.4	WSW
8/31/2026 07:20	6.9	5.6	0.0	0.0100	0.0160	0.0060	0.4	W
8/31/2026 07:21	7.0	5.6	0.0	0.0107	0.0167	0.0060	0.4	SW
8/31/2026 07:22	7.1	5.6	0.0	0.0107	0.0173	0.0067	0.4	WSW
8/31/2026 07:23	7.1	5.6	0.0	0.0107	0.0180	0.0073	0.4	WSW
8/31/2026 07:24	7.1	5.8	0.0	0.0107	0.0180	0.0073	0.4	W
8/31/2026 07:25	7.2	5.9	0.0	0.0107	0.0180	0.0073	0.4	NW
8/31/2026 07:26	7.3	6.4	0.0	0.0107	0.0180	0.0073	0.4	WSW
8/31/2026 07:27	7.3	7.8	0.5	0.0107	0.0180	0.0073	0.4	W
8/31/2026 07:28	7.2	9.2	1.9	0.0107	0.0187	0.0080	0.4	WSW
8/31/2026 07:29	7.2	10.1	2.9	0.0107	0.0193	0.0087	0.4	WNW
8/31/2026 07:30	7.3	11.2	3.9	0.0107	0.0200	0.0093	0.4	NNW

Date/Time	Average Upwind PM10 (µg/m³)	Average Downwind PM10 (µg/m³)	Average Contribution PM10 (µg/m³)	Average Upwind VOC (ppm)	Average Downwind VOC (ppm)	Average Contribution VOC (ppm)	Wind Speed	Wind Direction
8/31/2026 07:31	7.3	11.7	4.4	0.0107	0.0200	0.0093	0.4	WNW
8/31/2026 07:32	7.3	12.0	4.7	0.0107	0.0200	0.0093	0.4	W
8/31/2026 07:33	7.3	12.2	4.9	0.0107	0.0200	0.0093	0.4	WSW
8/31/2026 07:34	7.3	12.5	5.3	0.0107	0.0200	0.0093	0.4	W
8/31/2026 07:35	7.2	12.8	5.6	0.0107	0.0200	0.0093	0.4	WSW
8/31/2026 07:36	7.1	13.3	6.1	0.0100	0.0200	0.0100	0.5	W
8/31/2026 07:37	7.1	13.9	6.7	0.0100	0.0200	0.0100	0.5	W
8/31/2026 07:38	7.1	14.1	7.0	0.0100	0.0200	0.0100	0.5	W
8/31/2026 07:39	7.1	14.1	7.0	0.0100	0.0200	0.0100	0.5	WSW
8/31/2026 07:40	7.0	14.4	7.3	0.0100	0.0200	0.0100	0.5	WSW
8/31/2026 07:41	7.0	14.2	7.2	0.0100	0.0200	0.0100	0.4	N
8/31/2026 07:42	7.0	13.2	6.3	0.0100	0.0200	0.0100	0.4	NNW
8/31/2026 07:43	6.9	12.0	5.1	0.0100	0.0200	0.0100	0.4	WSW
8/31/2026 07:44	6.8	11.1	4.3	0.0100	0.0200	0.0100	0.4	WNW
8/31/2026 07:45	6.7	10.1	3.4	0.0100	0.0200	0.0100	0.4	W
8/31/2026 07:46	6.7	9.7	3.0	0.0100	0.0193	0.0093	0.5	WSW
8/31/2026 07:47	6.6	9.5	2.9	0.0100	0.0187	0.0087	0.5	WSW
8/31/2026 07:48	6.5	9.4	2.9	0.0100	0.0187	0.0087	0.5	W
8/31/2026 07:49	6.5	9.1	2.6	0.0100	0.0187	0.0087	0.5	W
8/31/2026 07:50	6.5	8.9	2.4	0.0100	0.0187	0.0087	0.5	WSW
8/31/2026 07:51	6.4	8.4	2.1	0.0100	0.0187	0.0087	0.5	W
8/31/2026 07:52	6.2	7.9	1.7	0.0100	0.0187	0.0087	0.5	WSW
8/31/2026 07:53	6.2	7.8	1.7	0.0100	0.0187	0.0087	0.5	SW
8/31/2026 07:54	6.1	7.8	1.8	0.0100	0.0187	0.0087	0.5	W
8/31/2026 07:55	6.0	7.9	1.9	0.0100	0.0187	0.0087	0.4	N
8/31/2026 07:56	5.9	7.9	2.0	0.0100	0.0187	0.0087	0.5	NW
8/31/2026 07:57	5.9	7.8	1.9	0.0100	0.0187	0.0087	0.4	N
8/31/2026 07:58	5.8	7.6	1.8	0.0100	0.0187	0.0087	0.4	NW
8/31/2026 07:59	5.9	7.8	1.9	0.0100	0.0187	0.0087	0.4	WNW
8/31/2026 08:00	5.8	7.9	2.1	0.0100	0.0187	0.0087	0.4	WNW
8/31/2026 08:01	5.7	8.0	2.2	0.0100	0.0193	0.0093	0.4	NW

Date/Time	Average Upwind PM10 (µg/m³)	Average Downwind PM10 (µg/m³)	Average Contribution PM10 (µg/m³)	Average Upwind VOC (ppm)	Average Downwind VOC (ppm)	Average Contribution VOC (ppm)	Wind Speed	Wind Direction
8/31/2026 08:02	5.7	7.8	2.1	0.0100	0.0193	0.0093	0.4	NNW
8/31/2026 08:03	5.7	7.9	2.2	0.0100	0.0187	0.0087	0.4	NNW
8/31/2026 08:04	5.6	8.0	2.4	0.0100	0.0180	0.0080	0.4	W
8/31/2026 08:05	5.6	8.1	2.6	0.0100	0.0173	0.0073	0.4	NW
8/31/2026 08:06	5.6	8.6	3.1	0.0100	0.0173	0.0073	0.3	SW
8/31/2026 08:07	5.6	8.9	3.3	0.0100	0.0173	0.0073	0.3	W
8/31/2026 08:08	5.6	8.9	3.4	0.0100	0.0173	0.0073	0.3	WSW
8/31/2026 08:09	5.6	8.8	3.2	0.0100	0.0173	0.0073	0.3	WSW
8/31/2026 08:10	5.6	8.5	2.9	0.0100	0.0173	0.0073	0.3	W
8/31/2026 08:11	5.6	8.2	2.6	0.0100	0.0173	0.0073	0.3	W
8/31/2026 08:12	5.6	8.0	2.4	0.0100	0.0173	0.0073	0.4	W
8/31/2026 08:13	5.6	8.1	2.5	0.0100	0.0173	0.0073	0.4	SW
8/31/2026 08:14	5.7	8.3	2.6	0.0100	0.0173	0.0073	0.4	W
8/31/2026 08:15	5.9	8.5	2.7	0.0100	0.0173	0.0073	0.4	W
8/31/2026 08:16	5.9	8.7	2.8	0.0100	0.0173	0.0073	0.4	W
8/31/2026 08:17	6.1	8.9	2.7	0.0100	0.0180	0.0080	0.4	WSW
8/31/2026 08:18	6.2	9.1	2.9	0.0100	0.0187	0.0087	0.5	WSW
8/31/2026 08:19	6.3	9.4	3.1	0.0100	0.0200	0.0100	0.5	WSW
8/31/2026 08:20	6.4	9.6	3.2	0.0100	0.0253	0.0153	0.5	W
8/31/2026 08:21	6.5	9.5	3.0	0.0107	0.0393	0.0287	0.5	WNW
8/31/2026 08:22	6.5	10.7	4.1	0.0113	0.0700	0.0587	0.5	WSW
8/31/2026 08:23	6.6	13.6	7.0	0.0120	0.1260	0.1140	0.5	SW
8/31/2026 08:24	6.7	14.7	8.0	0.0120	0.1973	0.1853	0.5	W
8/31/2026 08:25	6.8	15.4	8.6	0.0120	0.2367	0.2247	0.5	W
8/31/2026 08:26	7.0	15.6	8.6	0.0120	0.2407	0.2287	0.5	W
8/31/2026 08:27	7.1	15.6	8.5	0.0120	0.2427	0.2307	0.5	WSW
8/31/2026 08:28	7.2	15.6	8.5	0.0120	0.2453	0.2333	0.6	W
8/31/2026 08:29	7.1	15.5	8.4	0.0120	0.2467	0.2347	0.6	SW
8/31/2026 08:30	7.0	15.2	8.2	0.0120	0.2473	0.2353	0.5	WSW
8/31/2026 08:31	7.2	15.0	7.8	0.0120	0.2480	0.2360	0.5	WSW
8/31/2026 08:32	7.1	15.1	8.0	0.0120	0.2493	0.2373	0.5	WNW

Date/Time	Average Upwind PM10 (µg/m³)	Average Downwind PM10 (µg/m³)	Average Contribution PM10 (µg/m³)	Average Upwind VOC (ppm)	Average Downwind VOC (ppm)	Average Contribution VOC (ppm)	Wind Speed	Wind Direction
8/31/2026 08:33	7.0	15.0	7.9	0.0127	0.2507	0.2380	0.5	SW
8/31/2026 08:34	7.0	14.7	7.7	0.0147	0.2513	0.2367	0.5	WNW
8/31/2026 08:35	7.0	14.6	7.6	0.0160	0.2473	0.2313	0.5	W
8/31/2026 08:36	6.9	14.5	7.5	0.0153	0.2340	0.2187	0.5	W
8/31/2026 08:37	6.9	13.1	6.1	0.0147	0.2040	0.1893	0.5	W
8/31/2026 08:38	6.9	10.3	3.4	0.0140	0.1487	0.1347	0.5	W
8/31/2026 08:39	6.8	9.9	3.1	0.0140	0.0780	0.0640	0.5	NNW
8/31/2026 08:40	6.7	9.7	3.0	0.0140	0.0393	0.0253	0.5	WNW
8/31/2026 08:41	6.5	10.1	3.5	0.0140	0.0360	0.0220	0.5	NW
8/31/2026 08:42	6.4	10.4	4.0	0.0140	0.0340	0.0200	0.5	WNW
8/31/2026 08:43	6.4	10.3	3.9	0.0140	0.0313	0.0173	0.4	WNW
8/31/2026 08:44	6.4	10.4	4.0	0.0147	0.0300	0.0153	0.4	WNW
8/31/2026 08:45	6.3	10.5	4.2	0.0147	0.0293	0.0147	0.5	WSW
8/31/2026 08:46	6.2	10.7	4.4	0.0147	0.0287	0.0140	0.5	W
8/31/2026 08:47	6.5	10.8	4.2	0.0147	0.0273	0.0127	0.5	W
8/31/2026 08:48	6.7	11.3	4.6	0.0140	0.0260	0.0120	0.5	WNW
8/31/2026 08:49	6.6	11.8	5.2	0.0120	0.0247	0.0127	0.5	W
8/31/2026 08:50	6.6	11.9	5.4	0.0107	0.0240	0.0133	0.5	W
8/31/2026 08:51	6.6	12.0	5.4	0.0107	0.0233	0.0127	0.5	SW
8/31/2026 08:52	6.6	11.8	5.2	0.0107	0.0227	0.0120	0.4	N
8/31/2026 08:53	6.6	11.5	4.8	0.0107	0.0220	0.0113	0.4	W
8/31/2026 08:54	6.6	10.9	4.3	0.0113	0.0213	0.0100	0.5	WSW
8/31/2026 08:55	6.6	10.5	3.9	0.0120	0.0207	0.0087	0.5	WNW
8/31/2026 08:56	6.6	10.1	3.5	0.0120	0.0200	0.0080	0.5	W
8/31/2026 08:57	6.5	9.6	3.1	0.0120	0.0200	0.0080	0.5	W
8/31/2026 08:58	6.5	9.6	3.1	0.0120	0.0200	0.0080	0.5	NNW
8/31/2026 08:59	6.5	10.7	4.2	0.0113	0.0200	0.0087	0.5	NNW
8/31/2026 09:00	6.5	11.2	4.7	0.0113	0.0200	0.0087	0.5	NW
8/31/2026 09:01	6.3	11.7	5.3	0.0113	0.0200	0.0087	0.5	WNW
8/31/2026 09:02	5.9	11.5	5.6	0.0113	0.0200	0.0087	0.5	WNW
8/31/2026 09:03	5.7	10.9	5.2	0.0113	0.0200	0.0087	0.5	WNW

Date/Time	Average Upwind PM10 (µg/m³)	Average Downwind PM10 (µg/m³)	Average Contribution PM10 (µg/m³)	Average Upwind VOC (ppm)	Average Downwind VOC (ppm)	Average Contribution VOC (ppm)	Wind Speed	Wind Direction
8/31/2026 09:04	5.8	10.3	4.4	0.0113	0.0200	0.0087	0.5	NNW
8/31/2026 09:05	5.9	10.3	4.4	0.0113	0.0200	0.0087	0.5	W
8/31/2026 09:06	5.9	10.2	4.3	0.0113	0.0200	0.0087	0.5	NW
8/31/2026 09:07	5.8	10.4	4.6	0.0113	0.0200	0.0087	0.5	WNW
8/31/2026 09:08	5.8	10.4	4.6	0.0113	0.0200	0.0087	0.5	WNW
8/31/2026 09:09	5.8	10.3	4.5	0.0107	0.0200	0.0093	0.5	N
8/31/2026 09:10	5.8	10.3	4.5	0.0100	0.0200	0.0100	0.5	SW
8/31/2026 09:11	5.8	10.4	4.6	0.0100	0.0200	0.0100	0.5	WNW
8/31/2026 09:12	5.9	10.4	4.5	0.0100	0.0200	0.0100	0.5	WNW
8/31/2026 09:13	5.9	10.3	4.4	0.0100	0.0200	0.0100	0.5	WNW
8/31/2026 09:14	5.9	9.0	3.1	0.0100	0.0200	0.0100	0.5	W
8/31/2026 09:15	5.8	8.3	2.5	0.0100	0.0200	0.0100	0.5	W
8/31/2026 09:16	5.9	7.9	2.0	0.0100	0.0200	0.0100	0.5	W
8/31/2026 09:17	5.9	7.8	1.9	0.0100	0.0200	0.0100	0.5	WNW
8/31/2026 09:18	5.9	7.7	1.8	0.0100	0.0200	0.0100	0.5	W
8/31/2026 09:19	5.7	7.7	1.9	0.0100	0.0200	0.0100	0.5	NW
8/31/2026 09:20	5.6	7.5	1.9	0.0100	0.0200	0.0100	0.6	W
8/31/2026 09:21	5.6	7.3	1.7	0.0100	0.0200	0.0100	0.6	WNW
8/31/2026 09:22	5.7	7.3	1.6	0.0100	0.0200	0.0100	0.6	WNW
8/31/2026 09:23	5.8	7.4	1.6	0.0100	0.0193	0.0093	0.6	W
8/31/2026 09:24	5.7	7.4	1.7	0.0100	0.0187	0.0087	0.7	WNW
8/31/2026 09:25							0.7	
8/31/2026 09:26							0.7	
8/31/2026 09:27							0.7	
8/31/2026 09:28	6.1	19.2	13.1	0.0100	0.0000	0.0000	0.7	W
8/31/2026 09:29	5.9	19.0	13.1	0.0100	0.0050	0.0000	0.7	WSW
8/31/2026 09:30	5.8	20.8	15.0	0.0100	0.0067	0.0000	0.7	NW
8/31/2026 09:31	5.6	21.8	16.2	0.0100	0.0075	0.0000	0.6	WNW
8/31/2026 09:32	5.5	22.3	16.8	0.0100	0.0080	0.0000	0.6	SW
8/31/2026 09:33	5.5	22.7	17.2	0.0100	0.0083	0.0000	0.6	SW
8/31/2026 09:34	5.4	21.4	16.0	0.0100	0.0100	0.0000	0.6	WSW

Date/Time	Average Upwind PM10 (µg/m³)	Average Downwind PM10 (µg/m³)	Average Contribution PM10 (µg/m³)	Average Upwind VOC (ppm)	Average Downwind VOC (ppm)	Average Contribution VOC (ppm)	Wind Speed	Wind Direction
8/31/2026 09:35	5.4	20.3	14.9	0.0100	0.0113	0.0012	0.5	SSW
8/31/2026 09:36	5.5	19.3	13.8	0.0100	0.0111	0.0011	0.5	W
8/31/2026 09:37	5.5	18.6	13.0	0.0100	0.0110	0.0010	0.5	W
8/31/2026 09:38	5.5	17.9	12.5	0.0100	0.0118	0.0018	0.5	W
8/31/2026 09:39	5.4	17.3	11.9	0.0100	0.0125	0.0025	0.5	WSW
8/31/2026 09:40	5.4	16.8	11.4	0.0100	0.0131	0.0031	0.5	WNW
8/31/2026 09:41	5.3	16.3	10.9	0.0100	0.0136	0.0036	0.5	WNW
8/31/2026 09:42	5.3	15.8	10.5	0.0100	0.0140	0.0040	0.5	W
8/31/2026 09:43	5.2	15.2	10.0	0.0100	0.0153	0.0053	0.5	WNW
8/31/2026 09:44	5.2	14.7	9.6	0.0100	0.0160	0.0060	0.5	WSW
8/31/2026 09:45	5.1	13.6	8.5	0.0100	0.0167	0.0067	0.6	W
8/31/2026 09:46	5.1	12.4	7.3	0.0100	0.0173	0.0073	0.6	W
8/31/2026 09:47	5.0	11.1	6.1	0.0100	0.0180	0.0080	0.6	NW
8/31/2026 09:48	5.0	9.9	4.9	0.0100	0.0187	0.0087	0.6	WNW
8/31/2026 09:49	5.0	9.5	4.5	0.0100	0.0187	0.0087	0.6	SW
8/31/2026 09:50	5.0	9.2	4.1	0.0100	0.0187	0.0087	0.6	W
8/31/2026 09:51	4.9	8.9	4.0	0.0100	0.0193	0.0093	0.6	NW
8/31/2026 09:52	4.8	8.5	3.7	0.0100	0.0200	0.0100	0.5	NNE
8/31/2026 09:53	4.9	8.0	3.2	0.0107	0.0193	0.0087	0.4	NE
8/31/2026 09:54	4.9	7.7	2.8	0.0107	0.0193	0.0087	0.5	W
8/31/2026 09:55	4.9	7.5	2.6	0.0107	0.0193	0.0087	0.5	SW
8/31/2026 09:56	4.9	7.3	2.4	0.0107	0.0187	0.0080	0.5	WSW
8/31/2026 09:57	5.0	7.2	2.2	0.0107	0.0180	0.0073	0.5	WSW
8/31/2026 09:58	4.9	6.8	1.9	0.0107	0.0173	0.0067	0.5	WNW
8/31/2026 09:59	4.9	6.4	1.5	0.0107	0.0167	0.0060	0.5	W
8/31/2026 10:00	4.9	6.2	1.3	0.0107	0.0167	0.0060	0.5	WNW
8/31/2026 10:01	5.2	6.2	1.0	0.0107	0.0167	0.0060	0.5	NNW
8/31/2026 10:02	5.6	6.2	0.6	0.0107	0.0160	0.0053	0.5	WNW
8/31/2026 10:03	5.6	6.1	0.5	0.0107	0.0153	0.0047	0.5	W
8/31/2026 10:04	5.6	6.0	0.4	0.0107	0.0147	0.0040	0.5	WNW
8/31/2026 10:05	5.7	5.9	0.2	0.0107	0.0140	0.0033	0.5	WSW

Date/Time	Average Upwind PM10 (µg/m³)	Average Downwind PM10 (µg/m³)	Average Contribution PM10 (µg/m³)	Average Upwind VOC (ppm)	Average Downwind VOC (ppm)	Average Contribution VOC (ppm)	Wind Speed	Wind Direction
8/31/2026 10:06	5.7	5.8	0.1	0.0107	0.0133	0.0027	0.6	WSW
8/31/2026 10:07	5.7	5.8	0.1	0.0107	0.0127	0.0020	0.6	WSW
8/31/2026 10:08	5.7	6.0	0.3	0.0100	0.0127	0.0027	0.7	NW
8/31/2026 10:09	5.7	6.2	0.5	0.0100	0.0120	0.0020	0.6	W
8/31/2026 10:10	5.7	6.3	0.6	0.0100	0.0120	0.0020	0.6	WNW
8/31/2026 10:11	5.9	6.1	0.3	0.0107	0.0120	0.0013	0.6	E
8/31/2026 10:12	5.9	6.1	0.2	0.0107	0.0127	0.0020	0.6	WNW
8/31/2026 10:13	6.0	6.2	0.2	0.0107	0.0133	0.0027	0.6	WSW
8/31/2026 10:14	6.0	6.2	0.2	0.0107	0.0140	0.0033	0.5	WSW
8/31/2026 10:15	6.0	6.1	0.2	0.0107	0.0133	0.0027	0.5	W
8/31/2026 10:16	5.8	6.1	0.3	0.0107	0.0127	0.0020	0.5	W
8/31/2026 10:17	5.5	6.1	0.5	0.0107	0.0127	0.0020	0.5	W
8/31/2026 10:18	5.5	6.1	0.5	0.0107	0.0127	0.0020	0.5	WSW
8/31/2026 10:19	5.5	6.0	0.5	0.0107	0.0127	0.0020	0.5	SSW
8/31/2026 10:20	5.5	5.9	0.4	0.0107	0.0127	0.0020	0.5	WSW
8/31/2026 10:21	5.5	5.9	0.4	0.0107	0.0127	0.0020	0.4	WSW
8/31/2026 10:22	5.5	5.8	0.3	0.0107	0.0127	0.0020	0.5	WNW
8/31/2026 10:23	5.4	5.7	0.3	0.0107	0.0127	0.0020	0.5	WNW
8/31/2026 10:24	5.4	5.5	0.1	0.0107	0.0127	0.0020	0.4	N
8/31/2026 10:25	5.4	5.3	0.0	0.0107	0.0120	0.0013	0.4	NW
8/31/2026 10:26	5.3	5.3	0.1	0.0100	0.0120	0.0020	0.4	ENE
8/31/2026 10:27	5.3	5.2	0.0	0.0100	0.0113	0.0013	0.4	NNE
8/31/2026 10:28	5.2	5.1	0.0	0.0100	0.0107	0.0007	0.4	W
8/31/2026 10:29	5.2	5.1	0.0	0.0100	0.0100	0.0000	0.4	W
8/31/2026 10:30	5.2	5.1	0.0	0.0100	0.0100	0.0000	0.4	WNW
8/31/2026 10:31	5.2	5.1	0.0	0.0100	0.0100	0.0000	0.4	NNW
8/31/2026 10:32	5.4	5.3	0.0	0.0100	0.0100	0.0000	0.4	NNW
8/31/2026 10:33	5.7	5.6	0.0	0.0100	0.0100	0.0000	0.5	NW
8/31/2026 10:34	5.8	5.7	0.0	0.0100	0.0100	0.0000	0.5	WSW
8/31/2026 10:35	5.8	5.9	0.2	0.0100	0.0107	0.0007	0.5	W
8/31/2026 10:36	5.8	5.9	0.1	0.0100	0.0113	0.0013	0.5	W

Date/Time	Average Upwind PM10 (µg/m³)	Average Downwind PM10 (µg/m³)	Average Contribution PM10 (µg/m³)	Average Upwind VOC (ppm)	Average Downwind VOC (ppm)	Average Contribution VOC (ppm)	Wind Speed	Wind Direction
8/31/2026 10:37	5.9	6.0	0.1	0.0100	0.0120	0.0020	0.5	NW
8/31/2026 10:38	5.9	6.1	0.1	0.0100	0.0120	0.0020	0.5	NW
8/31/2026 10:39	6.0	6.0	0.0	0.0100	0.0120	0.0020	0.5	WNW
8/31/2026 10:40	6.0	6.0	0.0	0.0100	0.0127	0.0027	0.5	W
8/31/2026 10:41	6.1	6.0	0.0	0.0100	0.0133	0.0033	0.6	W
8/31/2026 10:42	6.1	6.0	0.0	0.0100	0.0140	0.0040	0.7	W
8/31/2026 10:43	6.1	6.0	0.0	0.0100	0.0147	0.0047	0.6	W
8/31/2026 10:44	6.1	6.2	0.1	0.0100	0.0153	0.0053	0.6	WSW
8/31/2026 10:45	6.1	6.3	0.2	0.0100	0.0153	0.0053	0.6	WSW
8/31/2026 10:46	6.1	6.7	0.6	0.0100	0.0153	0.0053	0.6	W
8/31/2026 10:47	5.8	7.3	1.5	0.0100	0.0153	0.0053	0.6	W
8/31/2026 10:48	5.5	7.3	1.8	0.0100	0.0153	0.0053	0.6	NNW
8/31/2026 10:49	5.5	7.3	1.8	0.0100	0.0153	0.0053	0.6	NNW
8/31/2026 10:50	5.5	7.1	1.6	0.0100	0.0147	0.0047	0.6	N
8/31/2026 10:51	5.4	7.3	1.8	0.0100	0.0147	0.0047	0.6	NW
8/31/2026 10:52	5.4	7.2	1.8	0.0100	0.0147	0.0047	0.5	W
8/31/2026 10:53	5.3	7.2	1.9	0.0100	0.0153	0.0053	0.5	WSW
8/31/2026 10:54	5.3	7.2	1.9	0.0100	0.0153	0.0053	0.5	W
8/31/2026 10:55	5.2	7.4	2.1	0.0100	0.0147	0.0047	0.5	WSW
8/31/2026 10:56	5.3	7.4	2.2	0.0100	0.0140	0.0040	0.5	SSW
8/31/2026 10:57	5.2	7.4	2.2	0.0100	0.0133	0.0033	0.4	NNE
8/31/2026 10:58	5.2	7.6	2.4	0.0100	0.0127	0.0027	0.4	NW
8/31/2026 10:59	5.2	7.6	2.4	0.0100	0.0120	0.0020	0.4	NW
8/31/2026 11:00	5.2	7.6	2.4	0.0100	0.0120	0.0020	0.4	WSW
8/31/2026 11:01	5.2	7.5	2.3	0.0100	0.0120	0.0020	0.4	NNW
8/31/2026 11:02	5.2	6.8	1.6	0.0100	0.0120	0.0020	0.4	NNW
8/31/2026 11:03	5.1	6.6	1.5	0.0100	0.0120	0.0020	0.4	W
8/31/2026 11:04	5.1	6.6	1.4	0.0100	0.0120	0.0020	0.4	NNW
8/31/2026 11:05	5.1	6.9	1.7	0.0100	0.0120	0.0020	0.4	WNW
8/31/2026 11:06	5.1	7.0	2.0	0.0100	0.0113	0.0013	0.4	WSW
8/31/2026 11:07	5.2	6.9	1.7	0.0107	0.0107	0.0000	0.4	NNE

Date/Time	Average Upwind PM10 (µg/m³)	Average Downwind PM10 (µg/m³)	Average Contribution PM10 (µg/m³)	Average Upwind VOC (ppm)	Average Downwind VOC (ppm)	Average Contribution VOC (ppm)	Wind Speed	Wind Direction
8/31/2026 11:08	5.2	7.0	1.7	0.0113	0.0100	0.0000	0.3	S
8/31/2026 11:09	5.3	7.2	1.9	0.0113	0.0107	0.0000	0.3	NNW
8/31/2026 11:10	5.3	7.4	2.1	0.0113	0.0107	0.0000	0.4	NNW
8/31/2026 11:11	5.2	7.6	2.4	0.0113	0.0107	0.0000	0.4	N
8/31/2026 11:12	5.2	7.7	2.6	0.0113	0.0113	0.0000	0.4	N
8/31/2026 11:13	5.1	7.6	2.5	0.0113	0.0120	0.0007	0.4	N
8/31/2026 11:14	5.2	7.6	2.4	0.0113	0.0127	0.0013	0.4	NW
8/31/2026 11:15	5.2	7.5	2.4	0.0113	0.0133	0.0020	0.5	N
8/31/2026 11:16	5.1	7.3	2.2	0.0113	0.0140	0.0027	0.5	N
8/31/2026 11:17	5.1	7.4	2.3	0.0113	0.0147	0.0033	0.4	WNW
8/31/2026 11:18	5.1	7.6	2.5	0.0113	0.0147	0.0033	0.4	N
8/31/2026 11:19	5.1	7.5	2.5	0.0113	0.0147	0.0033	0.4	WSW
8/31/2026 11:20	5.1	7.3	2.2	0.0113	0.0147	0.0033	0.4	W
8/31/2026 11:21	5.1	7.0	1.9	0.0113	0.0147	0.0033	0.4	WSW
8/31/2026 11:22	5.0	7.0	2.0	0.0107	0.0147	0.0040	0.4	W
8/31/2026 11:23	4.9	7.0	2.1	0.0100	0.0147	0.0047	0.5	W
8/31/2026 11:24	4.8	7.5	2.7	0.0100	0.0140	0.0040	0.5	WSW
8/31/2026 11:25	4.7	8.4	3.7	0.0100	0.0187	0.0087	0.5	WSW
8/31/2026 11:26	4.7	8.5	3.7	0.0100	0.0227	0.0127	0.5	WNW
8/31/2026 11:27	4.8	8.9	4.1	0.0100	0.0233	0.0133	0.5	N
8/31/2026 11:28	4.8	8.9	4.1	0.0100	0.0233	0.0133	0.5	NNW
8/31/2026 11:29	4.8	8.9	4.1	0.0100	0.0233	0.0133	0.5	NNW
8/31/2026 11:30	4.8	8.9	4.1	0.0100	0.0233	0.0133	0.5	NNW
8/31/2026 11:31	4.8	8.8	4.0	0.0100	0.0227	0.0127	0.5	NNW
8/31/2026 11:32	5.0	8.6	3.7	0.0107	0.0220	0.0113	0.5	NE
8/31/2026 11:33	4.9	8.5	3.5	0.0107	0.0227	0.0120	0.5	NNW
8/31/2026 11:34	4.9	8.5	3.5	0.0107	0.0233	0.0127	0.5	NNW
8/31/2026 11:35	5.0	8.5	3.5	0.0107	0.0240	0.0133	0.5	NNW
8/31/2026 11:36	5.0	8.5	3.5	0.0107	0.0247	0.0140	0.5	N
8/31/2026 11:37	6.0	8.5	2.5	0.0107	0.0247	0.0140	0.6	N
8/31/2026 11:38	6.9	8.4	1.5	0.0107	0.0247	0.0140	0.6	N

Date/Time	Average Upwind PM10 (µg/m³)	Average Downwind PM10 (µg/m³)	Average Contribution PM10 (µg/m³)	Average Upwind VOC (ppm)	Average Downwind VOC (ppm)	Average Contribution VOC (ppm)	Wind Speed	Wind Direction
8/31/2026 11:39	7.1	7.8	0.7	0.0107	0.0247	0.0140	0.6	NNW
8/31/2026 11:40	7.2	6.6	0.0	0.0107	0.0200	0.0093	0.7	NNE
8/31/2026 11:41	7.2	6.4	0.0	0.0107	0.0167	0.0060	0.7	NNW
8/31/2026 11:42	7.3	5.9	0.0	0.0107	0.0160	0.0053	0.8	NNW
8/31/2026 11:43	7.4	5.9	0.0	0.0107	0.0167	0.0060	0.8	NNW
8/31/2026 11:44	7.5	6.1	0.0	0.0107	0.0173	0.0067	0.8	NNW
8/31/2026 11:45	7.5	6.2	0.0	0.0107	0.0180	0.0073	0.7	N
8/31/2026 11:46	7.5	6.6	0.0	0.0107	0.0193	0.0087	0.7	W
8/31/2026 11:47	7.5	6.8	0.0	0.0100	0.0213	0.0113	0.7	N
8/31/2026 11:48	7.6	6.9	0.0	0.0100	0.0227	0.0127	0.7	NNW
8/31/2026 11:49	7.7	7.3	0.0	0.0100	0.0233	0.0133	0.7	NNW
8/31/2026 11:50	7.7	7.6	0.0	0.0100	0.0233	0.0133	0.8	NNW
8/31/2026 11:51	7.7	8.1	0.4	0.0100	0.0233	0.0133	0.8	NNW
8/31/2026 11:52	6.7	8.4	1.7	0.0100	0.0240	0.0140	0.8	NNW
8/31/2026 11:53	5.9	8.7	2.8	0.0100	0.0247	0.0147	0.8	NNW
8/31/2026 11:54	6.0	9.1	3.2	0.0100	0.0260	0.0160	0.8	NNW
8/31/2026 11:55	6.1	9.7	3.6	0.0100	0.0273	0.0173	0.8	N
8/31/2026 11:56	6.3	9.7	3.4	0.0100	0.0280	0.0180	0.8	NW
8/31/2026 11:57	6.2	9.6	3.4	0.0100	0.0287	0.0187	0.8	NW
8/31/2026 11:58	6.3	9.6	3.4	0.0100	0.0280	0.0180	0.8	NW
8/31/2026 11:59	6.2	9.8	3.6	0.0100	0.0273	0.0173	0.8	WNW
8/31/2026 12:00	6.2	9.7	3.5	0.0100	0.0267	0.0167	0.7	WSW
8/31/2026 12:01	6.1	9.4	3.3	0.0100	0.0260	0.0160	0.7	W
8/31/2026 12:02	6.1	9.5	3.4	0.0100	0.0247	0.0147	0.7	WNW
8/31/2026 12:03	6.0	9.9	3.8	0.0100	0.0240	0.0140	0.7	WNW
8/31/2026 12:04	6.1	10.4	4.3	0.0100	0.0240	0.0140	0.7	NW
8/31/2026 12:05	6.2	10.5	4.2	0.0100	0.0247	0.0147	0.7	NNW
8/31/2026 12:06	6.4	10.3	3.9	0.0100	0.0247	0.0147	0.7	NW
8/31/2026 12:07	8.4	10.1	1.7	0.0100	0.0247	0.0147	0.7	N
8/31/2026 12:08	8.9	10.1	1.2	0.0100	0.0247	0.0147	0.6	N
8/31/2026 12:09	8.8	11.4	2.6	0.0100	0.0247	0.0147	0.6	NNW

Date/Time	Average Upwind PM10 (µg/m³)	Average Downwind PM10 (µg/m³)	Average Contribution PM10 (µg/m³)	Average Upwind VOC (ppm)	Average Downwind VOC (ppm)	Average Contribution VOC (ppm)	Wind Speed	Wind Direction
8/31/2026 12:10	8.8	11.3	2.5	0.0100	0.0247	0.0147	0.7	NNW
8/31/2026 12:11	8.7	11.2	2.4	0.0100	0.0240	0.0140	0.7	NNW
8/31/2026 12:12	8.7	11.3	2.6	0.0100	0.0233	0.0133	0.7	NNW
8/31/2026 12:13	8.7	11.2	2.6	0.0100	0.0233	0.0133	0.7	NNW
8/31/2026 12:14	8.7	10.8	2.1	0.0100	0.0227	0.0127	0.8	NNW
8/31/2026 12:15	8.8	10.6	1.8	0.0100	0.0220	0.0120	0.8	NW
8/31/2026 12:16	9.0	10.5	1.5	0.0100	0.0213	0.0113	0.9	NNW
8/31/2026 12:17	9.0	10.3	1.3	0.0100	0.0213	0.0113	0.9	NNW
8/31/2026 12:18	9.1	9.9	0.8	0.0100	0.0207	0.0107	0.9	NNW
8/31/2026 12:19	9.1	9.1	0.0	0.0100	0.0200	0.0100	0.9	NNW
8/31/2026 12:20	9.3	8.7	0.0	0.0107	0.0187	0.0080	0.8	S
8/31/2026 12:21	9.2	8.6	0.0	0.0107	0.0187	0.0080	0.8	WNW
8/31/2026 12:22	7.2	8.3	1.1	0.0107	0.0187	0.0080	0.8	NW
8/31/2026 12:23	6.8	8.0	1.2	0.0107	0.0187	0.0080	0.8	NNW
8/31/2026 12:24	6.7	6.2	0.0	0.0107	0.0180	0.0073	0.8	NNW
8/31/2026 12:25	6.6	5.9	0.0	0.0107	0.0173	0.0067	0.8	NW
8/31/2026 12:26	6.7	6.2	0.0	0.0107	0.0173	0.0067	0.8	NNW
8/31/2026 12:27	6.9	6.2	0.0	0.0107	0.0173	0.0067	0.8	NNW
8/31/2026 12:28	7.0	6.2	0.0	0.0107	0.0173	0.0067	0.8	NW
8/31/2026 12:29	7.0	6.2	0.0	0.0107	0.0180	0.0073	0.8	NNW
8/31/2026 12:30	7.1	6.2	0.0	0.0107	0.0180	0.0073	0.8	NNW
8/31/2026 12:31	7.0	6.1	0.0	0.0107	0.0187	0.0080	0.9	NNW
8/31/2026 12:32	6.9	6.0	0.0	0.0107	0.0187	0.0080	0.9	NNW
8/31/2026 12:33	6.9	5.9	0.0	0.0107	0.0180	0.0073	0.9	NNW
8/31/2026 12:34	6.8	5.7	0.0	0.0107	0.0173	0.0067	0.8	W
8/31/2026 12:35	6.4	5.6	0.0	0.0100	0.0173	0.0073	0.9	NW
8/31/2026 12:36	6.4	5.4	0.0	0.0100	0.0167	0.0067	1.0	NNW
8/31/2026 12:37	6.3	5.3	0.0	0.0100	0.0160	0.0060	1.0	NNW
8/31/2026 12:38	6.4	5.3	0.0	0.0100	0.0153	0.0053	1.0	NNW
8/31/2026 12:39	6.4	5.1	0.0	0.0100	0.0147	0.0047	1.0	NNE
8/31/2026 12:40	6.4	5.0	0.0	0.0100	0.0140	0.0040	1.0	NW

Date/Time	Average Upwind PM10 (µg/m³)	Average Downwind PM10 (µg/m³)	Average Contribution PM10 (µg/m³)	Average Upwind VOC (ppm)	Average Downwind VOC (ppm)	Average Contribution VOC (ppm)	Wind Speed	Wind Direction
8/31/2026 12:41	6.2	4.7	0.0	0.0100	0.0140	0.0040	0.9	NNW
8/31/2026 12:42	6.0	5.0	0.0	0.0100	0.0147	0.0047	0.9	NW
8/31/2026 12:43	6.0	5.6	0.0	0.0100	0.0153	0.0053	0.9	NW
8/31/2026 12:44	6.0	6.2	0.2	0.0100	0.0173	0.0073	0.9	NNW
8/31/2026 12:45	6.0	6.3	0.3	0.0100	0.0193	0.0093	0.9	NNW
8/31/2026 12:46	6.1	6.3	0.2	0.0100	0.0193	0.0093	0.9	NW
8/31/2026 12:47	6.1	6.3	0.2	0.0100	0.0187	0.0087	0.8	NNW
8/31/2026 12:48	6.2	6.4	0.2	0.0100	0.0187	0.0087	0.8	NNW
8/31/2026 12:49	6.2	6.4	0.2	0.0100	0.0193	0.0093	0.9	NNW
8/31/2026 12:50	6.2	6.4	0.2	0.0100	0.0200	0.0100	0.9	NW
8/31/2026 12:51	6.3	6.5	0.2	0.0100	0.0207	0.0107	0.8	NW
8/31/2026 12:52	6.3	6.5	0.2	0.0100	0.0207	0.0107	0.8	NW
8/31/2026 12:53	6.2	6.5	0.2	0.0100	0.0207	0.0107	0.7	SSW
8/31/2026 12:54	6.2	6.6	0.4	0.0100	0.0207	0.0107	0.7	NNE
8/31/2026 12:55	6.2	6.6	0.4	0.0100	0.0213	0.0113	0.7	NNW
8/31/2026 12:56	6.2	6.5	0.4	0.0100	0.0213	0.0113	0.7	NNW
8/31/2026 12:57	6.2	6.4	0.2	0.0100	0.0207	0.0107	0.7	NNW
8/31/2026 12:58	6.3	7.2	0.9	0.0100	0.0200	0.0100	0.8	NNW
8/31/2026 12:59	6.4	6.6	0.2	0.0100	0.0180	0.0080	0.8	NNW
8/31/2026 13:00	6.4	6.5	0.2	0.0100	0.0167	0.0067	0.7	NNW
8/31/2026 13:01	6.2	6.5	0.3	0.0100	0.0167	0.0067	0.7	NNW
8/31/2026 13:02	6.5	6.5	0.1	0.0100	0.0173	0.0073	0.7	NW
8/31/2026 13:03	6.7	6.5	0.0	0.0100	0.0180	0.0080	0.7	NW
8/31/2026 13:04	6.8	6.5	0.0	0.0100	0.0173	0.0073	0.7	WSW
8/31/2026 13:05	6.8	6.5	0.0	0.0100	0.0173	0.0073	0.6	SW
8/31/2026 13:06	6.8	6.6	0.0	0.0100	0.0173	0.0073	0.6	WSW
8/31/2026 13:07	6.9	6.7	0.0	0.0100	0.0180	0.0080	0.6	WSW
8/31/2026 13:08	6.9	6.7	0.0	0.0100	0.0187	0.0087	0.6	SSW
8/31/2026 13:09	7.0	6.7	0.0	0.0100	0.0193	0.0093	0.6	WSW
8/31/2026 13:10	6.9	6.7	0.0	0.0107	0.0187	0.0080	0.5	E
8/31/2026 13:11	6.9	6.7	0.0	0.0107	0.0187	0.0080	0.5	SW

Date/Time	Average Upwind PM10 (µg/m³)	Average Downwind PM10 (µg/m³)	Average Contribution PM10 (µg/m³)	Average Upwind VOC (ppm)	Average Downwind VOC (ppm)	Average Contribution VOC (ppm)	Wind Speed	Wind Direction
8/31/2026 13:12	6.9	6.4	0.0	0.0107	0.0187	0.0080	0.4	N
8/31/2026 13:13	6.8	6.3	0.0	0.0107	0.0187	0.0080	0.4	NNW
8/31/2026 13:14	7.9	6.3	0.0	0.0113	0.0180	0.0067	0.3	SSE
8/31/2026 13:15	7.8	6.4	0.0	0.0120	0.0173	0.0053	0.2	SE
8/31/2026 13:16	7.8	6.5	0.0	0.0120	0.0173	0.0053	0.2	NW
8/31/2026 13:17	7.6	6.8	0.0	0.0120	0.0173	0.0053	0.2	NNW
8/31/2026 13:18	7.4	7.0	0.0	0.0120	0.0173	0.0053	0.2	NW
8/31/2026 13:19	7.3	7.0	0.0	0.0120	0.0180	0.0060	0.2	NNW
8/31/2026 13:20	7.3	7.0	0.0	0.0120	0.0180	0.0060	0.3	NNW
8/31/2026 13:21	7.3	7.0	0.0	0.0120	0.0173	0.0053	0.3	NW
8/31/2026 13:22	7.2	6.9	0.0	0.0120	0.0167	0.0047	0.3	W
8/31/2026 13:23	7.2	6.9	0.0	0.0120	0.0160	0.0040	0.4	WNW
8/31/2026 13:24	7.2	6.9	0.0	0.0120	0.0160	0.0040	0.4	WSW
8/31/2026 13:25	7.3	6.9	0.0	0.0113	0.0167	0.0053	0.4	NW
8/31/2026 13:26	7.3	6.9	0.0	0.0113	0.0167	0.0053	0.4	WSW
8/31/2026 13:27	7.3	7.0	0.0	0.0113	0.0167	0.0053	0.5	NW
8/31/2026 13:28	7.3	5.8	0.0	0.0113	0.0167	0.0053	0.5	WNW
8/31/2026 13:29	6.0	5.8	0.0	0.0107	0.0173	0.0067	0.6	NNW
8/31/2026 13:30	6.1	5.8	0.0	0.0100	0.0180	0.0080	0.7	NNW
8/31/2026 13:31	6.2	5.6	0.0	0.0100	0.0180	0.0080	0.7	NNW
8/31/2026 13:32	6.1	5.7	0.0	0.0100	0.0173	0.0073	0.7	NNW
8/31/2026 13:33	6.1	12.1	6.1	0.0100	0.0167	0.0067	0.6	W
8/31/2026 13:34	6.1	12.9	6.9	0.0100	0.0167	0.0067	0.6	W
8/31/2026 13:35	6.1	13.4	7.3	0.0100	0.0167	0.0067	0.5	NNW
8/31/2026 13:36	6.3	13.5	7.2	0.0100	0.0173	0.0073	0.5	NW
8/31/2026 13:37	6.5	13.5	7.0	0.0100	0.0180	0.0080	0.5	NNW
8/31/2026 13:38	6.9	13.4	6.5	0.0100	0.0187	0.0087	0.6	NNW
8/31/2026 13:39	7.4	13.5	6.0	0.0100	0.0187	0.0087	0.6	NNW
8/31/2026 13:40	7.9	13.5	5.7	0.0100	0.0187	0.0087	0.6	NNW
8/31/2026 13:41	8.2	13.6	5.3	0.0100	0.0187	0.0087	0.7	NNW
8/31/2026 13:42	8.3	13.6	5.2	0.0100	0.0187	0.0087	0.8	NNW

Date/Time	Average Upwind PM10 (µg/m³)	Average Downwind PM10 (µg/m³)	Average Contribution PM10 (µg/m³)	Average Upwind VOC (ppm)	Average Downwind VOC (ppm)	Average Contribution VOC (ppm)	Wind Speed	Wind Direction
8/31/2026 13:43	8.4	13.5	5.1	0.0100	0.0187	0.0087	0.8	NNW
8/31/2026 13:44	8.5	13.5	5.0	0.0100	0.0187	0.0087	0.8	NNW
8/31/2026 13:45	8.5	13.5	5.0	0.0100	0.0187	0.0087	0.8	NNW
8/31/2026 13:46	8.5	13.5	5.0	0.0100	0.0187	0.0087	0.9	NNW
8/31/2026 13:47	8.6	13.2	4.6	0.0100	0.0193	0.0093	0.9	NW
8/31/2026 13:48	8.7	6.7	0.0	0.0100	0.0193	0.0093	1.0	NNW
8/31/2026 13:49	8.8	5.9	0.0	0.0100	0.0187	0.0087	1.0	NNW
8/31/2026 13:50	8.8	5.4	0.0	0.0100	0.0180	0.0080	1.0	NNW
8/31/2026 13:51	8.7	5.3	0.0	0.0100	0.0173	0.0073	1.0	N
8/31/2026 13:52	8.6	5.3	0.0	0.0100	0.0173	0.0073	1.0	NNW
8/31/2026 13:53	8.2	5.3	0.0	0.0100	0.0173	0.0073	1.0	NW
8/31/2026 13:54	7.7	5.2	0.0	0.0100	0.0167	0.0067	1.0	NW
8/31/2026 13:55	7.3	5.1	0.0	0.0100	0.0160	0.0060	1.0	NNW
8/31/2026 13:56	7.0	5.1	0.0	0.0100	0.0153	0.0053	1.0	NNW
8/31/2026 13:57	7.0	5.1	0.0	0.0100	0.0147	0.0047	1.0	NW
8/31/2026 13:58	6.9	5.1	0.0	0.0100	0.0140	0.0040	1.0	WSW
8/31/2026 13:59	6.9	5.1	0.0	0.0100	0.0133	0.0033	0.9	NNW
8/31/2026 14:00	6.9	5.1	0.0	0.0100	0.0127	0.0027	0.9	NNW
8/31/2026 14:01	6.9	5.1	0.0	0.0100	0.0120	0.0020	0.9	NNW
8/31/2026 14:02	6.9	4.9	0.0	0.0100	0.0113	0.0013	0.8	NNW
8/31/2026 14:03	6.8	4.9	0.0	0.0100	0.0113	0.0013	0.8	NNW
8/31/2026 14:04	6.7	4.9	0.0	0.0100	0.0113	0.0013	0.8	NW
8/31/2026 14:05	6.8	4.9	0.0	0.0100	0.0113	0.0013	0.8	NNW
8/31/2026 14:06	6.7	5.0	0.0	0.0100	0.0120	0.0020	0.8	NNW
8/31/2026 14:07	6.7	5.0	0.0	0.0100	0.0113	0.0013	0.9	NNW
8/31/2026 14:08	6.7	5.0	0.0	0.0100	0.0107	0.0007	1.0	NNW
8/31/2026 14:09	6.8	5.0	0.0	0.0100	0.0107	0.0007	1.0	NNW
8/31/2026 14:10	6.8	5.1	0.0	0.0100	0.0107	0.0007	1.0	NW
8/31/2026 14:11	10.8	5.1	0.0	0.0100	0.0107	0.0007	0.9	ENE
8/31/2026 14:12	10.8	5.5	0.0	0.0100	0.0107	0.0007	0.9	NNW
8/31/2026 14:13	10.9	5.7	0.0	0.0100	0.0113	0.0013	1.0	NNW

Date/Time	Average Upwind PM10 (µg/m³)	Average Downwind PM10 (µg/m³)	Average Contribution PM10 (µg/m³)	Average Upwind VOC (ppm)	Average Downwind VOC (ppm)	Average Contribution VOC (ppm)	Wind Speed	Wind Direction
8/31/2026 14:14	10.9	6.1	0.0	0.0100	0.0120	0.0020	1.0	NW
8/31/2026 14:15	11.0	6.3	0.0	0.0100	0.0133	0.0033	1.0	NNW
8/31/2026 14:16	11.0	6.5	0.0	0.0100	0.0147	0.0047	1.0	NNW
8/31/2026 14:17	10.9	6.5	0.0	0.0100	0.0160	0.0060	1.1	NNW
8/31/2026 14:18	10.9	6.5	0.0	0.0100	0.0173	0.0073	1.1	NNW
8/31/2026 14:19	11.1	6.6	0.0	0.0100	0.0180	0.0080	1.1	NNW
8/31/2026 14:20	11.2	6.6	0.0	0.0100	0.0187	0.0087	1.1	NNW
8/31/2026 14:21	11.4	6.7	0.0	0.0100	0.0187	0.0087	1.1	NNW
8/31/2026 14:22	11.5	9.0	0.0	0.0100	0.0193	0.0093	1.1	NNW
8/31/2026 14:23	11.5	9.1	0.0	0.0100	0.0200	0.0100	1.0	NNW
8/31/2026 14:24	11.5	9.2	0.0	0.0100	0.0207	0.0107	1.0	NNW
8/31/2026 14:25	11.6	9.2	0.0	0.0100	0.0213	0.0113	1.1	NNW
8/31/2026 14:26	7.6	9.2	1.5	0.0100	0.0220	0.0120	1.1	NNW
8/31/2026 14:27	7.7	8.9	1.2	0.0100	0.0227	0.0127	1.2	NNW
8/31/2026 14:28	7.6	8.6	1.0	0.0100	0.0227	0.0127	1.2	NNW
8/31/2026 14:29	7.6	9.8	2.2	0.0100	0.0227	0.0127	1.2	N
8/31/2026 14:30	7.6	10.5	2.9	0.0100	0.0220	0.0120	1.2	NNW
8/31/2026 14:31	7.6	10.4	2.8	0.0100	0.0213	0.0113	1.1	NNW
8/31/2026 14:32	7.7	10.5	2.8	0.0100	0.0207	0.0107	1.1	WNW
8/31/2026 14:33	7.7	10.6	2.9	0.0100	0.0200	0.0100	1.1	NNW
8/31/2026 14:34	7.6	10.5	3.0	0.0100	0.0200	0.0100	1.1	NNW
8/31/2026 14:35	7.5	10.6	3.1	0.0100	0.0200	0.0100	1.2	NNW
8/31/2026 14:36	7.3	10.6	3.3	0.0100	0.0200	0.0100	1.2	NNW
8/31/2026 14:37	7.2	8.4	1.2	0.0100	0.0200	0.0100	1.2	NNW
8/31/2026 14:38	7.2	8.5	1.3	0.0107	0.0200	0.0093	1.1	NW
8/31/2026 14:39	7.1	8.7	1.5	0.0113	0.0200	0.0087	1.1	N
8/31/2026 14:40	7.1	8.8	1.7	0.0113	0.0200	0.0087	1.1	NNW
8/31/2026 14:41	7.1	8.8	1.7	0.0113	0.0200	0.0087	1.1	NNW
8/31/2026 14:42	7.1	9.0	1.9	0.0113	0.0193	0.0080	1.1	NNW
8/31/2026 14:43	7.1	9.1	1.9	0.0113	0.0193	0.0080	1.1	NNW
8/31/2026 14:44	7.5	7.6	0.2	0.0113	0.0193	0.0080	1.1	NW

Date/Time	Average Upwind PM10 (µg/m³)	Average Downwind PM10 (µg/m³)	Average Contribution PM10 (µg/m³)	Average Upwind VOC (ppm)	Average Downwind VOC (ppm)	Average Contribution VOC (ppm)	Wind Speed	Wind Direction
8/31/2026 14:45	7.6	6.9	0.0	0.0113	0.0193	0.0080	1.1	NNW
8/31/2026 14:46	7.5	6.9	0.0	0.0113	0.0193	0.0080	1.1	NNW
8/31/2026 14:47	7.5	7.0	0.0	0.0113	0.0193	0.0080	1.1	NNW
8/31/2026 14:48	7.5	6.9	0.0	0.0113	0.0193	0.0080	1.1	NNW
8/31/2026 14:49	7.4	7.0	0.0	0.0113	0.0193	0.0080	1.1	NNW
8/31/2026 14:50	7.4	6.9	0.0	0.0113	0.0187	0.0073	1.1	NNW
8/31/2026 14:51	7.3	7.0	0.0	0.0113	0.0180	0.0067	1.1	NNW
8/31/2026 14:52	7.3	7.0	0.0	0.0113	0.0180	0.0067	1.1	NNW
8/31/2026 14:53	7.3	6.9	0.0	0.0107	0.0180	0.0073	1.1	NW
8/31/2026 14:54	7.2	6.8	0.0	0.0100	0.0180	0.0080	1.1	NW
8/31/2026 14:55	7.2	6.8	0.0	0.0100	0.0180	0.0080	1.1	NW
8/31/2026 14:56	7.1	6.8	0.0	0.0100	0.0180	0.0080	1.1	NNW
8/31/2026 14:57	6.9	6.7	0.0	0.0100	0.0187	0.0087	1.1	NNW
8/31/2026 14:58	6.8	6.7	0.0	0.0100	0.0180	0.0080	1.0	NNW
8/31/2026 14:59	6.3	6.6	0.3	0.0100	0.0173	0.0073	1.0	NW
8/31/2026 15:00	6.1	6.6	0.5	0.0100	0.0167	0.0067	1.0	NNW
8/31/2026 15:01	6.0	6.8	0.7	0.0100	0.0160	0.0060	1.1	NNW
8/31/2026 15:02	6.0	6.8	0.8	0.0100	0.0153	0.0053	1.1	NNW
8/31/2026 15:03	5.9	6.9	1.0	0.0100	0.0147	0.0047	1.1	NW
8/31/2026 15:04	5.9	7.1	1.2	0.0100	0.0140	0.0040	1.0	NNW
8/31/2026 15:05	5.9	7.2	1.3	0.0100	0.0147	0.0047	1.0	NNW
8/31/2026 15:06	5.9	7.3	1.4	0.0100	0.0153	0.0053	0.9	NNW
8/31/2026 15:07	5.9	7.2	1.3	0.0100	0.0147	0.0047	1.0	NNW
8/31/2026 15:08	5.8	7.1	1.3	0.0100	0.0140	0.0040	1.0	NNW
8/31/2026 15:09	5.8	7.1	1.2	0.0100	0.0133	0.0033	1.0	NNW
8/31/2026 15:10	5.8	7.0	1.2	0.0100	0.0133	0.0033	1.0	NNW
8/31/2026 15:11	5.8	6.9	1.1	0.0100	0.0133	0.0033	1.0	NNW
8/31/2026 15:12	5.7	6.9	1.1	0.0107	0.0133	0.0027	1.0	NNW
8/31/2026 15:13	5.8	6.8	1.0	0.0113	0.0140	0.0027	1.0	NNW
8/31/2026 15:14	5.8	6.7	0.9	0.0120	0.0147	0.0027	1.0	NW
8/31/2026 15:15	5.8	6.5	0.7	0.0120	0.0153	0.0033	1.0	NW

Date/Time	Average Upwind PM10 (µg/m³)	Average Downwind PM10 (µg/m³)	Average Contribution PM10 (µg/m³)	Average Upwind VOC (ppm)	Average Downwind VOC (ppm)	Average Contribution VOC (ppm)	Wind Speed	Wind Direction
8/31/2026 15:16	5.8	6.4	0.5	0.0120	0.0160	0.0040	1.0	NNW
8/31/2026 15:17	5.9	6.3	0.3	0.0120	0.0167	0.0047	0.9	NNW
8/31/2026 15:18	5.9	6.1	0.2	0.0120	0.0167	0.0047	1.0	NNW
8/31/2026 15:19	5.9	5.9	0.0	0.0120	0.0167	0.0047	1.0	NNW
8/31/2026 15:20	5.9	5.8	0.0	0.0120	0.0160	0.0040	1.0	NW
8/31/2026 15:21	6.0	6.0	0.0	0.0127	0.0160	0.0033	0.9	NNW
8/31/2026 15:22	6.1	6.0	0.0	0.0127	0.0167	0.0040	0.9	NNW
8/31/2026 15:23	6.1	6.0	0.0	0.0127	0.0173	0.0047	0.9	N
8/31/2026 15:24	6.1	6.0	0.0	0.0127	0.0180	0.0053	1.0	NNW
8/31/2026 15:25	6.1	6.0	0.0	0.0127	0.0180	0.0053	1.0	NNW
8/31/2026 15:26	6.0	5.9	0.0	0.0127	0.0180	0.0053	1.0	NNW
8/31/2026 15:27	5.9	5.9	0.0	0.0120	0.0173	0.0053	1.0	NNW
8/31/2026 15:28	5.9	6.0	0.0	0.0113	0.0167	0.0053	1.0	NNW
8/31/2026 15:29	5.9	6.0	0.1	0.0107	0.0160	0.0053	1.0	NNW
8/31/2026 15:30	5.9	6.0	0.1	0.0107	0.0160	0.0053	1.0	NNW
8/31/2026 15:31	6.0	6.0	0.0	0.0107	0.0160	0.0053	0.9	NNW
8/31/2026 15:32	6.0	6.0	0.0	0.0107	0.0160	0.0053	0.9	NNW
8/31/2026 15:33	6.1	5.9	0.0	0.0107	0.0167	0.0060	0.9	NNW
8/31/2026 15:34	6.1	5.9	0.0	0.0107	0.0173	0.0067	0.9	NNW
8/31/2026 15:35	5.9	5.9	0.0	0.0107	0.0180	0.0073	0.9	NNW
8/31/2026 15:36	5.7	5.9	0.2	0.0100	0.0180	0.0080	0.9	NNW
8/31/2026 15:37	5.6	5.8	0.3	0.0100	0.0180	0.0080	0.9	NW
8/31/2026 15:38	5.5	5.8	0.2	0.0100	0.0180	0.0080	0.9	NNW
8/31/2026 15:39	5.5	5.7	0.2	0.0100	0.0180	0.0080	0.9	NNW
8/31/2026 15:40	5.5	5.7	0.2	0.0100	0.0180	0.0080	0.9	NW
8/31/2026 15:41	5.6	5.8	0.2	0.0100	0.0173	0.0073	0.9	NNW
8/31/2026 15:42	5.6	5.7	0.1	0.0100	0.0173	0.0073	0.8	NNW
8/31/2026 15:43	5.6	5.7	0.1	0.0100	0.0180	0.0080	0.8	NNW
8/31/2026 15:44	5.6	5.7	0.1	0.0100	0.0187	0.0087	0.8	NNW
8/31/2026 15:45	5.6	5.7	0.1	0.0100	0.0187	0.0087	0.9	N
8/31/2026 15:46	5.5	5.7	0.2	0.0100	0.0187	0.0087	0.9	NNW

Date/Time	Average Upwind PM10 (µg/m³)	Average Downwind PM10 (µg/m³)	Average Contribution PM10 (µg/m³)	Average Upwind VOC (ppm)	Average Downwind VOC (ppm)	Average Contribution VOC (ppm)	Wind Speed	Wind Direction
8/31/2026 15:47	5.4	5.6	0.2	0.0100	0.0187	0.0087	1.0	NNW
8/31/2026 15:48	5.4	5.5	0.2	0.0100	0.0180	0.0080	0.9	NNW
8/31/2026 15:49	5.4	5.5	0.1	0.0100	0.0173	0.0073	0.9	NNW
8/31/2026 15:50	5.5	6.3	0.8	0.0100	0.0167	0.0067	0.9	N
8/31/2026 15:51	5.6	6.4	0.9	0.0100	0.0167	0.0067	0.9	N
8/31/2026 15:52	5.7	6.6	0.9	0.0100	0.0167	0.0067	0.9	NNW
8/31/2026 15:53	5.7	6.7	1.0	0.0100	0.0167	0.0067	0.8	W
8/31/2026 15:54	5.8	6.9	1.1	0.0100	0.0167	0.0067	0.8	N
8/31/2026 15:55	5.8	6.9	1.1	0.0100	0.0167	0.0067	0.9	NNW
8/31/2026 15:56	5.7	6.9	1.2	0.0100	0.0173	0.0073	0.9	NNW
8/31/2026 15:57	5.7	7.8	2.2	0.0100	0.0180	0.0080	0.9	NNW
8/31/2026 15:58	5.7	8.2	2.5	0.0100	0.0180	0.0080	0.9	NNW
8/31/2026 15:59	5.7	8.2	2.5	0.0100	0.0180	0.0080	0.9	NNW
8/31/2026 16:00	5.7	8.7	3.0	0.0100	0.0180	0.0080	1.0	NNW
8/31/2026 16:01	5.7	8.8	3.1	0.0100	0.0180	0.0080	0.9	NNW
8/31/2026 16:02	5.6	9.0	3.3	0.0100	0.0173	0.0073	0.9	N
8/31/2026 16:03	5.6	9.2	3.6	0.0100	0.0173	0.0073	0.9	NNW
8/31/2026 16:04	5.6	9.4	3.8	0.0100	0.0173	0.0073	1.0	NNW
8/31/2026 16:05	5.5	8.6	3.0	0.0100	0.0173	0.0073	1.0	NNW
8/31/2026 16:06	5.5	8.2	2.6	0.0100	0.0167	0.0067	1.0	NNW
8/31/2026 16:07	5.5	8.0	2.5	0.0100	0.0160	0.0060	1.0	NNW
8/31/2026 16:08	5.5	8.0	2.5	0.0100	0.0153	0.0053	1.0	N
8/31/2026 16:09	5.5	7.8	2.4	0.0100	0.0153	0.0053	1.0	NNW
8/31/2026 16:10	5.5	7.9	2.4	0.0100	0.0153	0.0053	0.9	NNW
8/31/2026 16:11	5.6	8.0	2.4	0.0100	0.0153	0.0053	0.9	NNW
8/31/2026 16:12	5.8	7.5	1.8	0.0100	0.0153	0.0053	0.9	NNW
8/31/2026 16:13	5.9	7.7	1.8	0.0100	0.0153	0.0053	0.9	NW
8/31/2026 16:14	5.8	7.9	2.1	0.0100	0.0153	0.0053	0.8	NW
8/31/2026 16:15	5.9	7.7	1.7	0.0100	0.0153	0.0053	0.7	W
8/31/2026 16:16	6.0	7.8	1.8	0.0100	0.0153	0.0053	0.7	NW
8/31/2026 16:17	6.2	7.8	1.6	0.0100	0.0160	0.0060	0.7	NNW

Date/Time	Average Upwind PM10 (µg/m³)	Average Downwind PM10 (µg/m³)	Average Contribution PM10 (µg/m³)	Average Upwind VOC (ppm)	Average Downwind VOC (ppm)	Average Contribution VOC (ppm)	Wind Speed	Wind Direction
8/31/2026 16:18	6.1	7.6	1.4	0.0100	0.0167	0.0067	0.7	NNW
8/31/2026 16:19	6.2	7.4	1.2	0.0100	0.0173	0.0073	0.7	NNW
8/31/2026 16:20	6.1	7.4	1.3	0.0100	0.0173	0.0073	0.7	NNW
8/31/2026 16:21	6.2	7.4	1.2	0.0100	0.0173	0.0073	0.7	NNW
8/31/2026 16:22	6.2	7.4	1.3	0.0100	0.0180	0.0080	0.7	NW
8/31/2026 16:23	6.1	7.4	1.3	0.0100	0.0187	0.0087	0.7	NNW
8/31/2026 16:24	6.1	7.4	1.4	0.0100	0.0187	0.0087	0.7	NNW
8/31/2026 16:25	6.1	7.4	1.3	0.0100	0.0187	0.0087	0.7	NNW
8/31/2026 16:26	6.1	7.2	1.1	0.0100	0.0187	0.0087	0.7	NNW
8/31/2026 16:27	6.1	6.9	0.8	0.0100	0.0187	0.0087	0.7	NNW
8/31/2026 16:28	6.1	6.5	0.4	0.0100	0.0187	0.0087	0.7	NNW
8/31/2026 16:29	6.2	6.3	0.1	0.0100	0.0187	0.0087	0.7	NNW
8/31/2026 16:30	6.2	6.0	0.0	0.0100	0.0187	0.0087	0.8	NNW
8/31/2026 16:31	6.5	5.8	0.0	0.0100	0.0180	0.0080	0.8	NNW
8/31/2026 16:32	7.9	5.8	0.0	0.0100	0.0173	0.0073	0.8	NNW
8/31/2026 16:33	8.4	5.9	0.0	0.0100	0.0167	0.0067	0.8	NNW
8/31/2026 16:34	8.5	6.0	0.0	0.0100	0.0160	0.0060	0.8	NW
8/31/2026 16:35	8.8	6.2	0.0	0.0100	0.0167	0.0067	0.8	N
8/31/2026 16:36	8.8	6.3	0.0	0.0100	0.0173	0.0073	0.8	NNW
8/31/2026 16:37	9.1	6.4	0.0	0.0100	0.0180	0.0080	0.8	NNW
8/31/2026 16:38	9.3	6.5	0.0	0.0100	0.0193	0.0093	0.7	N
8/31/2026 16:39	9.6	6.5	0.0	0.0100	0.0200	0.0100	0.8	NNW
8/31/2026 16:40	9.8	6.5	0.0	0.0100	0.0200	0.0100	0.8	NNW
8/31/2026 16:41	10.1	6.6	0.0	0.0100	0.0200	0.0100	0.9	N
8/31/2026 16:42	10.4	6.6	0.0	0.0100	0.0207	0.0107	0.9	NNW
8/31/2026 16:43	10.4	6.5	0.0	0.0100	0.0213	0.0113	0.9	NNW
8/31/2026 16:44	10.5	6.5	0.0	0.0100	0.0220	0.0120	0.9	NW
8/31/2026 16:45	10.6	6.6	0.0	0.0100	0.0227	0.0127	0.9	NNW
8/31/2026 16:46	10.5	6.7	0.0	0.0100	0.0240	0.0140	0.9	NNW
8/31/2026 16:47	9.4	6.8	0.0	0.0100	0.0253	0.0153	0.9	NNW
8/31/2026 16:48	9.3	6.7	0.0	0.0107	0.0267	0.0160	0.8	N

Date/Time	Average Upwind PM10 (µg/m³)	Average Downwind PM10 (µg/m³)	Average Contribution PM10 (µg/m³)	Average Upwind VOC (ppm)	Average Downwind VOC (ppm)	Average Contribution VOC (ppm)	Wind Speed	Wind Direction
8/31/2026 16:49	9.4	6.8	0.0	0.0113	0.0280	0.0167	0.8	WNW
8/31/2026 16:50	9.4	6.6	0.0	0.0120	0.0287	0.0167	0.8	NNW
8/31/2026 16:51	9.4	6.5	0.0	0.0120	0.0287	0.0167	0.9	NNW
8/31/2026 16:52	9.3	6.5	0.0	0.0120	0.0280	0.0160	0.9	NNW
8/31/2026 16:53	9.3	6.3	0.0	0.0120	0.0267	0.0147	0.9	NNW
8/31/2026 16:54	9.6	6.3	0.0	0.0120	0.0260	0.0140	0.9	N
8/31/2026 16:55	9.8	6.4	0.0	0.0120	0.0260	0.0140	0.8	NNW
8/31/2026 16:56	9.5	6.5	0.0	0.0120	0.0260	0.0140	0.8	NW
8/31/2026 16:57	9.3	6.5	0.0	0.0120	0.0253	0.0133	0.8	NNW
8/31/2026 16:58	9.3	6.5	0.0	0.0120	0.0247	0.0127	0.8	NNW
8/31/2026 16:59	9.6	6.5	0.0	0.0120	0.0240	0.0120	0.7	NNE

Air Monitoring Data by Location: 1 Min Data

Date/Time	Northwest Location PM10 (µg/m³)	Northwest Location VOC (ppm)	Southeast PM10 (µg/m³)	Southeast VOC (ppm)	Wind Direction	Wind Speed	Upwind	Downwind
08/31/2026 07:00	7.1	0.0000	5.3	0.0000	WNW	0.3	Northwest Location (PM10; VOC)	Southeast (PM10; VOC)
08/31/2026 07:01	7.1	0.0000	5.3	0.0000	NW	0.2	Northwest Location (PM10; VOC)	Southeast (PM10; VOC)
08/31/2026 07:02	6.6	0.0100	5.3	0.0000	WNW	0.4	Northwest Location (PM10; VOC)	Southeast (PM10; VOC)
08/31/2026 07:03	6.7	0.0100	5.3	0.0000	NW	0.3	Northwest Location (PM10; VOC)	Southeast (PM10; VOC)
08/31/2026 07:04	6.6	0.0100	5.8	0.0100	SW	0.3	Northwest Location (PM10; VOC)	Southeast (PM10; VOC)
08/31/2026 07:05	6.8	0.0100	5.3	0.0100	WSW	0.3	Northwest Location (PM10; VOC)	Southeast (PM10; VOC)
08/31/2026 07:06	6.6	0.0100	5.2	0.0100	WNW	0.3	Northwest Location (PM10; VOC)	Southeast (PM10; VOC)
08/31/2026 07:07	6.3	0.0100	5.4	0.0100	W	0.4	Northwest Location (PM10; VOC)	Southeast (PM10; VOC)
08/31/2026 07:08	6.7	0.0100	5.5	0.0100	W	0.5	Northwest Location (PM10; VOC)	Southeast (PM10; VOC)
08/31/2026 07:09	6.5	0.0100	5.3	0.0200	NW	0.3	Northwest Location (PM10; VOC)	Southeast (PM10; VOC)
08/31/2026 07:10	6.6	0.0100	5.5	0.0200	W	0.7	Northwest Location (PM10; VOC)	Southeast (PM10; VOC)
08/31/2026 07:11	6.4	0.0100	5.6	0.0200	W	0.4	Northwest Location (PM10; VOC)	Southeast (PM10; VOC)
08/31/2026 07:12	6.9	0.0100	6.9	0.0200	NW	0.6	Northwest Location (PM10; VOC)	Southeast (PM10; VOC)
08/31/2026 07:13	7.3	0.0100	6.9	0.0100	WNW	0.4	Northwest Location (PM10; VOC)	Southeast (PM10; VOC)
08/31/2026 07:14	6.9	0.0100	5.5	0.0100	WNW	0.4	Northwest Location (PM10; VOC)	Southeast (PM10; VOC)
08/31/2026 07:15	6.9	0.0100	5.3	0.0100	W	0.6	Northwest Location (PM10; VOC)	Southeast (PM10; VOC)
08/31/2026 07:16	6.8	0.0100	5.3	0.0200	W	0.4	Northwest Location (PM10; VOC)	Southeast (PM10; VOC)
08/31/2026 07:17	7.3	0.0100	5.2	0.0200	W	0.2	Northwest Location (PM10; VOC)	Southeast (PM10; VOC)
08/31/2026 07:18	7.0	0.0100	5.2	0.0200	WSW	0.3	Northwest Location (PM10; VOC)	Southeast (PM10; VOC)
08/31/2026 07:19	7.3	0.0100	5.5	0.0200	WSW	0.5	Northwest Location (PM10; VOC)	Southeast (PM10; VOC)

Date/Time	Northwest Location PM10 (µg/m³)	Northwest Location VOC (ppm)	Southeast PM10 (µg/m³)	Southeast VOC (ppm)	Wind Direction	Wind Speed	Upwind	Downwind
08/31/2026 07:20	7.4	0.0100	5.4	0.0200	W	0.3	Northwest Location (PM10; VOC)	Southeast (PM10; VOC)
08/31/2026 07:21	8.3	0.0200	5.2	0.0200	SW	0.1	Northwest Location (PM10; VOC)	Southeast (PM10; VOC)
08/31/2026 07:22	7.8	0.0100	5.3	0.0200	WSW	0.2	Northwest Location (PM10; VOC)	Southeast (PM10; VOC)
08/31/2026 07:23	6.8	0.0100	6.1	0.0200	WSW	0.8	Northwest Location (PM10; VOC)	Southeast (PM10; VOC)
08/31/2026 07:24	7.2	0.0100	7.6	0.0200	W	0.7	Northwest Location (PM10; VOC)	Southeast (PM10; VOC)
08/31/2026 07:25	8.2	0.0100	7.2	0.0200	NW	0.6	Northwest Location (PM10; VOC)	Southeast (PM10; VOC)
08/31/2026 07:26	6.9	0.0100	13.4	0.0200	WSW	0.6	Northwest Location (PM10; VOC)	Southeast (PM10; VOC)
08/31/2026 07:27	7.0	0.0100	27.5	0.0200	W	0.3	Northwest Location (PM10; VOC)	Southeast (PM10; VOC)
08/31/2026 07:28	6.6	0.0100	27.7	0.0200	WSW	0.4	Northwest Location (PM10; VOC)	Southeast (PM10; VOC)
08/31/2026 07:29	7.2	0.0100	19.8	0.0200	WNW	0.4	Northwest Location (PM10; VOC)	Southeast (PM10; VOC)
08/31/2026 07:30	7.7	0.0100	21.2	0.0200	NNW	0.4	Northwest Location (PM10; VOC)	Southeast (PM10; VOC)
08/31/2026 07:31	7.1	0.0100	13.0	0.0200	WNW	0.3	Northwest Location (PM10; VOC)	Southeast (PM10; VOC)
08/31/2026 07:32	7.0	0.0100	10.0	0.0200	W	0.6	Northwest Location (PM10; VOC)	Southeast (PM10; VOC)
08/31/2026 07:33	7.1	0.0100	7.9	0.0200	WSW	0.6	Northwest Location (PM10; VOC)	Southeast (PM10; VOC)
08/31/2026 07:34	6.6	0.0100	10.1	0.0200	W	0.6	Northwest Location (PM10; VOC)	Southeast (PM10; VOC)
08/31/2026 07:35	6.6	0.0100	10.2	0.0200	WSW	0.7	Northwest Location (PM10; VOC)	Southeast (PM10; VOC)
08/31/2026 07:36	7.3	0.0100	11.9	0.0200	W	0.7	Northwest Location (PM10; VOC)	Southeast (PM10; VOC)
08/31/2026 07:37	7.8	0.0100	14.4	0.0200	W	0.5	Northwest Location (PM10; VOC)	Southeast (PM10; VOC)
08/31/2026 07:38	6.9	0.0100	9.5	0.0200	W	0.8	Northwest Location (PM10; VOC)	Southeast (PM10; VOC)
08/31/2026 07:39	6.8	0.0100	8.2	0.0200	WSW	0.5	Northwest Location (PM10; VOC)	Southeast (PM10; VOC)

Date/Time	Northwest Location PM10 (µg/m³)	Northwest Location VOC (ppm)	Southeast PM10 (µg/m³)	Southeast VOC (ppm)	Wind Direction	Wind Speed	Upwind	Downwind
08/31/2026 07:40	7.0	0.0100	10.4	0.0200	WSW	0.4	Northwest Location (PM10; VOC)	Southeast (PM10; VOC)
08/31/2026 07:41	6.6	0.0100	11.1	0.0200	N	0.3	Northwest Location (PM10; VOC)	Southeast (PM10; VOC)
08/31/2026 07:42	6.2	0.0100	12.6	0.0200	NNW	0.6	Northwest Location (PM10; VOC)	Southeast (PM10; VOC)
08/31/2026 07:43	5.7	0.0100	9.6	0.0200	WSW	0.3	Northwest Location (PM10; VOC)	Southeast (PM10; VOC)
08/31/2026 07:44	5.6	0.0100	6.5	0.0200	WNW	0.2	Northwest Location (PM10; VOC)	Southeast (PM10; VOC)
08/31/2026 07:45	6.3	0.0100	5.9	0.0200	W	0.3	Northwest Location (PM10; VOC)	Southeast (PM10; VOC)
08/31/2026 07:46	6.6	0.0100	7.3	0.0100	WSW	0.7	Northwest Location (PM10; VOC)	Southeast (PM10; VOC)
08/31/2026 07:47	6.0	0.0100	7.0	0.0100	WSW	0.5	Northwest Location (PM10; VOC)	Southeast (PM10; VOC)
08/31/2026 07:48	6.3	0.0100	6.4	0.0200	W	0.8	Northwest Location (PM10; VOC)	Southeast (PM10; VOC)
08/31/2026 07:49	6.0	0.0100	6.2	0.0200	W	0.6	Northwest Location (PM10; VOC)	Southeast (PM10; VOC)
08/31/2026 07:50	6.3	0.0100	5.8	0.0200	WSW	0.5	Northwest Location (PM10; VOC)	Southeast (PM10; VOC)
08/31/2026 07:51	5.8	0.0100	5.8	0.0200	W	0.8	Northwest Location (PM10; VOC)	Southeast (PM10; VOC)
08/31/2026 07:52	5.4	0.0100	6.8	0.0200	WSW	0.7	Northwest Location (PM10; VOC)	Southeast (PM10; VOC)
08/31/2026 07:53	5.6	0.0100	7.6	0.0200	SW	0.5	Northwest Location (PM10; VOC)	Southeast (PM10; VOC)
08/31/2026 07:54	5.4	0.0100	8.7	0.0200	W	0.6	Northwest Location (PM10; VOC)	Southeast (PM10; VOC)
08/31/2026 07:55	5.6	0.0100	10.9	0.0200	N	0.5	Northwest Location (PM10; VOC)	Southeast (PM10; VOC)
08/31/2026 07:56	5.7	0.0100	10.8	0.0200	NW	0.3	Northwest Location (PM10; VOC)	Southeast (PM10; VOC)
08/31/2026 07:57	5.5	0.0100	11.2	0.0200	N	0.4	Northwest Location (PM10; VOC)	Southeast (PM10; VOC)
08/31/2026 07:58	5.3	0.0100	7.8	0.0200	NW	0.4	Northwest Location (PM10; VOC)	Southeast (PM10; VOC)
08/31/2026 07:59	6.1	0.0100	8.4	0.0200	WNW	0.3	Northwest Location (PM10; VOC)	Southeast (PM10; VOC)

Date/Time	Northwest Location PM10 (µg/m³)	Northwest Location VOC (ppm)	Southeast PM10 (µg/m³)	Southeast VOC (ppm)	Wind Direction	Wind Speed	Upwind	Downwind
08/31/2026 08:00	5.6	0.0100	8.0	0.0200	WNW	0.2	Northwest Location (PM10; VOC)	Southeast (PM10; VOC)
08/31/2026 08:01	5.6	0.0100	8.0	0.0200	NW	0.6	Northwest Location (PM10; VOC)	Southeast (PM10; VOC)
08/31/2026 08:02	5.6	0.0100	5.4	0.0100	NNW	0.5	Northwest Location (PM10; VOC)	Southeast (PM10; VOC)
08/31/2026 08:03	5.8	0.0100	6.6	0.0100	NNW	0.3	Northwest Location (PM10; VOC)	Southeast (PM10; VOC)
08/31/2026 08:04	5.4	0.0100	8.9	0.0100	W	0.4	Northwest Location (PM10; VOC)	Southeast (PM10; VOC)
08/31/2026 08:05	5.2	0.0100	7.4	0.0100	NW	0.4	Northwest Location (PM10; VOC)	Southeast (PM10; VOC)
08/31/2026 08:06	5.8	0.0100	13.1	0.0200	SW	0.4	Northwest Location (PM10; VOC)	Southeast (PM10; VOC)
08/31/2026 08:07	5.3	0.0100	11.0	0.0200	W	0.6	Northwest Location (PM10; VOC)	Southeast (PM10; VOC)
08/31/2026 08:08	5.5	0.0100	7.7	0.0200	WSW	0.6	Northwest Location (PM10; VOC)	Southeast (PM10; VOC)
08/31/2026 08:09	5.4	0.0100	6.6	0.0200	WSW	0.5	Northwest Location (PM10; VOC)	Southeast (PM10; VOC)
08/31/2026 08:10	5.8	0.0100	6.1	0.0200	W	0.3	Northwest Location (PM10; VOC)	Southeast (PM10; VOC)
08/31/2026 08:11	5.6	0.0100	6.3	0.0200	W	0.4	Northwest Location (PM10; VOC)	Southeast (PM10; VOC)
08/31/2026 08:12	5.6	0.0100	8.4	0.0200	W	0.5	Northwest Location (PM10; VOC)	Southeast (PM10; VOC)
08/31/2026 08:13	5.9	0.0100	10.4	0.0200	SW	0.4	Northwest Location (PM10; VOC)	Southeast (PM10; VOC)
08/31/2026 08:14	7.4	0.0100	10.4	0.0200	W	0.4	Northwest Location (PM10; VOC)	Southeast (PM10; VOC)
08/31/2026 08:15	7.6	0.0100	12.0	0.0200	W	0.6	Northwest Location (PM10; VOC)	Southeast (PM10; VOC)
08/31/2026 08:16	6.3	0.0100	10.1	0.0200	W	0.8	Northwest Location (PM10; VOC)	Southeast (PM10; VOC)
08/31/2026 08:17	9.2	0.0100	8.1	0.0200	WSW	0.5	Northwest Location (PM10; VOC)	Southeast (PM10; VOC)
08/31/2026 08:18	6.9	0.0100	10.3	0.0200	WSW	0.7	Northwest Location (PM10; VOC)	Southeast (PM10; VOC)
08/31/2026 08:19	7.2	0.0100	13.1	0.0300	WSW	0.2	Northwest Location (PM10; VOC)	Southeast (PM10; VOC)

Date/Time	Northwest Location PM10 (µg/m³)	Northwest Location VOC (ppm)	Southeast PM10 (µg/m³)	Southeast VOC (ppm)	Wind Direction	Wind Speed	Upwind	Downwind
08/31/2026 08:20	7.1	0.0100	10.4	0.0900	W	0.9	Northwest Location (PM10; VOC)	Southeast (PM10; VOC)
08/31/2026 08:21	6.3	0.0200	10.9	0.2300	WNW	0.9	Northwest Location (PM10; VOC)	Southeast (PM10; VOC)
08/31/2026 08:22	5.8	0.0200	29.0	0.4800	WSW	0.4	Northwest Location (PM10; VOC)	Southeast (PM10; VOC)
08/31/2026 08:23	6.2	0.0200	51.6	0.8600	SW	0.4	Northwest Location (PM10; VOC)	Southeast (PM10; VOC)
08/31/2026 08:24	7.8	0.0100	23.5	1.0900	W	0.4	Northwest Location (PM10; VOC)	Southeast (PM10; VOC)
08/31/2026 08:25	7.4	0.0100	16.9	0.6100	W	0.7	Northwest Location (PM10; VOC)	Southeast (PM10; VOC)
08/31/2026 08:26	7.8	0.0100	8.6	0.0800	W	0.4	Northwest Location (PM10; VOC)	Southeast (PM10; VOC)
08/31/2026 08:27	8.2	0.0100	9.0	0.0500	WSW	0.7	Northwest Location (PM10; VOC)	Southeast (PM10; VOC)
08/31/2026 08:28	6.2	0.0100	10.2	0.0600	W	0.7	Northwest Location (PM10; VOC)	Southeast (PM10; VOC)
08/31/2026 08:29	5.9	0.0100	8.4	0.0400	SW	0.6	Northwest Location (PM10; VOC)	Southeast (PM10; VOC)
08/31/2026 08:30	6.8	0.0100	8.2	0.0300	WSW	0.2	Northwest Location (PM10; VOC)	Southeast (PM10; VOC)
08/31/2026 08:31	9.4	0.0100	7.3	0.0300	WSW	0.6	Northwest Location (PM10; VOC)	Southeast (PM10; VOC)
08/31/2026 08:32	7.2	0.0100	8.3	0.0400	WNW	0.3	Northwest Location (PM10; VOC)	Southeast (PM10; VOC)
08/31/2026 08:33	6.5	0.0200	8.9	0.0400	SW	0.2	Northwest Location (PM10; VOC)	Southeast (PM10; VOC)
08/31/2026 08:34	7.0	0.0400	9.8	0.0400	WNW	0.4	Northwest Location (PM10; VOC)	Southeast (PM10; VOC)
08/31/2026 08:35	6.2	0.0300	8.3	0.0300	W	0.7	Northwest Location (PM10; VOC)	Southeast (PM10; VOC)
08/31/2026 08:36	5.5	0.0100	9.1	0.0300	W	0.6	Northwest Location (PM10; VOC)	Southeast (PM10; VOC)
08/31/2026 08:37	6.0	0.0100	7.9	0.0300	W	0.5	Northwest Location (PM10; VOC)	Southeast (PM10; VOC)
08/31/2026 08:38	6.1	0.0100	10.7	0.0300	W	0.7	Northwest Location (PM10; VOC)	Southeast (PM10; VOC)
08/31/2026 08:39	5.8	0.0100	16.7	0.0300	NNW	0.5	Northwest Location (PM10; VOC)	Southeast (PM10; VOC)

Date/Time	Northwest Location PM10 (µg/m³)	Northwest Location VOC (ppm)	Southeast PM10 (µg/m³)	Southeast VOC (ppm)	Wind Direction	Wind Speed	Upwind	Downwind
08/31/2026 08:40	5.4	0.0100	13.9	0.0300	WNW	0.4	Northwest Location (PM10; VOC)	Southeast (PM10; VOC)
08/31/2026 08:41	5.9	0.0100	14.3	0.0300	NW	0.6	Northwest Location (PM10; VOC)	Southeast (PM10; VOC)
08/31/2026 08:42	5.8	0.0100	13.8	0.0200	WNW	0.6	Northwest Location (PM10; VOC)	Southeast (PM10; VOC)
08/31/2026 08:43	6.1	0.0100	8.1	0.0200	WNW	0.5	Northwest Location (PM10; VOC)	Southeast (PM10; VOC)
08/31/2026 08:44	5.6	0.0200	10.4	0.0200	WNW	0.4	Northwest Location (PM10; VOC)	Southeast (PM10; VOC)
08/31/2026 08:45	6.0	0.0100	10.7	0.0200	WSW	0.5	Northwest Location (PM10; VOC)	Southeast (PM10; VOC)
08/31/2026 08:46	8.4	0.0100	9.1	0.0200	W	0.7	Northwest Location (PM10; VOC)	Southeast (PM10; VOC)
08/31/2026 08:47	11.6	0.0100	9.9	0.0200	W	0.4	Northwest Location (PM10; VOC)	Southeast (PM10; VOC)
08/31/2026 08:48	8.8	0.0100	17.1	0.0200	WNW	0.5	Northwest Location (PM10; VOC)	Southeast (PM10; VOC)
08/31/2026 08:49	5.6	0.0100	17.5	0.0200	W	0.6	Northwest Location (PM10; VOC)	Southeast (PM10; VOC)
08/31/2026 08:50	5.7	0.0100	9.9	0.0200	W	0.5	Northwest Location (PM10; VOC)	Southeast (PM10; VOC)
08/31/2026 08:51	5.6	0.0100	9.6	0.0200	SW	0.5	Northwest Location (PM10; VOC)	Southeast (PM10; VOC)
08/31/2026 08:52	6.4	0.0100	5.6	0.0200	N	1.0	Northwest Location (PM10; VOC)	Southeast (PM10; VOC)
08/31/2026 08:53	6.4	0.0100	5.2	0.0200	W	0.5	Northwest Location (PM10; VOC)	Southeast (PM10; VOC)
08/31/2026 08:54	5.7	0.0200	8.5	0.0200	WSW	1.0	Northwest Location (PM10; VOC)	Southeast (PM10; VOC)
08/31/2026 08:55	5.5	0.0200	8.2	0.0200	WNW	0.4	Northwest Location (PM10; VOC)	Southeast (PM10; VOC)
08/31/2026 08:56	5.3	0.0100	7.2	0.0200	W	0.8	Northwest Location (PM10; VOC)	Southeast (PM10; VOC)
08/31/2026 08:57	5.5	0.0100	6.9	0.0200	W	0.7	Northwest Location (PM10; VOC)	Southeast (PM10; VOC)
08/31/2026 08:58	5.6	0.0100	8.4	0.0200	NNW	0.6	Northwest Location (PM10; VOC)	Southeast (PM10; VOC)
08/31/2026 08:59	5.9	0.0100	26.9	0.0200	NNW	0.6	Northwest Location (PM10; VOC)	Southeast (PM10; VOC)

Date/Time	Northwest Location PM10 (µg/m³)	Northwest Location VOC (ppm)	Southeast PM10 (µg/m³)	Southeast VOC (ppm)	Wind Direction	Wind Speed	Upwind	Downwind
08/31/2026 09:00	5.8	0.0100	18.2	0.0200	NW	0.4	Northwest Location (PM10; VOC)	Southeast (PM10; VOC)
08/31/2026 09:01	5.3	0.0100	15.7	0.0200	WNW	0.5	Northwest Location (PM10; VOC)	Southeast (PM10; VOC)
08/31/2026 09:02	5.3	0.0100	7.5	0.0200	WNW	0.7	Northwest Location (PM10; VOC)	Southeast (PM10; VOC)
08/31/2026 09:03	5.6	0.0100	7.4	0.0200	WNW	0.8	Northwest Location (PM10; VOC)	Southeast (PM10; VOC)
08/31/2026 09:04	8.1	0.0100	8.9	0.0200	NNW	0.4	Northwest Location (PM10; VOC)	Southeast (PM10; VOC)
08/31/2026 09:05	6.5	0.0100	9.5	0.0200	W	0.5	Northwest Location (PM10; VOC)	Southeast (PM10; VOC)
08/31/2026 09:06	5.7	0.0100	8.8	0.0200	NW	0.5	Northwest Location (PM10; VOC)	Southeast (PM10; VOC)
08/31/2026 09:07	5.3	0.0100	8.6	0.0200	WNW	0.7	Northwest Location (PM10; VOC)	Southeast (PM10; VOC)
08/31/2026 09:08	5.7	0.0100	5.4	0.0200	WNW	0.4	Northwest Location (PM10; VOC)	Southeast (PM10; VOC)
08/31/2026 09:09	5.7	0.0100	6.8	0.0200	N	0.3	Northwest Location (PM10; VOC)	Southeast (PM10; VOC)
08/31/2026 09:10	5.2	0.0100	7.9	0.0200	SW	0.5	Northwest Location (PM10; VOC)	Southeast (PM10; VOC)
08/31/2026 09:11	5.3	0.0100	8.6	0.0200	WNW	0.7	Northwest Location (PM10; VOC)	Southeast (PM10; VOC)
08/31/2026 09:12	7.1	0.0100	6.6	0.0200	WNW	0.6	Northwest Location (PM10; VOC)	Southeast (PM10; VOC)
08/31/2026 09:13	6.0	0.0100	7.6	0.0200	WNW	0.5	Northwest Location (PM10; VOC)	Southeast (PM10; VOC)
08/31/2026 09:14	5.6	0.0100	6.7	0.0200	W	0.4	Northwest Location (PM10; VOC)	Southeast (PM10; VOC)
08/31/2026 09:15	5.4	0.0100	8.9	0.0200	W	0.9	Northwest Location (PM10; VOC)	Southeast (PM10; VOC)
08/31/2026 09:16	5.4	0.0100	9.1	0.0200	W	0.7	Northwest Location (PM10; VOC)	Southeast (PM10; VOC)
08/31/2026 09:17	5.8	0.0100	6.0	0.0200	WNW	0.6	Northwest Location (PM10; VOC)	Southeast (PM10; VOC)
08/31/2026 09:18	5.8	0.0100	6.8	0.0200	W	0.7	Northwest Location (PM10; VOC)	Southeast (PM10; VOC)
08/31/2026 09:19	5.4	0.0100	7.5	0.0200	NW	0.7	Northwest Location (PM10; VOC)	Southeast (PM10; VOC)

Date/Time	Northwest Location PM10 (µg/m³)	Northwest Location VOC (ppm)	Southeast PM10 (µg/m³)	Southeast VOC (ppm)	Wind Direction	Wind Speed	Upwind	Downwind
08/31/2026 09:20	5.3	0.0100	7.3	0.0200	W	1.1	Northwest Location (PM10; VOC)	Southeast (PM10; VOC)
08/31/2026 09:21	5.4	0.0100	6.1	0.0200	WNW	0.8	Northwest Location (PM10; VOC)	Southeast (PM10; VOC)
08/31/2026 09:22	6.8	0.0100	8.1	0.0200	WNW	0.9	Northwest Location (PM10; VOC)	Southeast (PM10; VOC)
08/31/2026 09:23	6.2	0.0100	6.8	0.0100	W	0.6	Northwest Location (PM10; VOC)	Southeast (PM10; VOC)
08/31/2026 09:24	5.0	0.0100	6.6	0.0100	WNW	0.6	Northwest Location (PM10; VOC)	Southeast (PM10; VOC)
08/31/2026 09:25	5.0	0.0100						
08/31/2026 09:26	5.1	0.0100						
08/31/2026 09:27	4.9	0.0100						
08/31/2026 09:28	6.1	0.0100	19.2	0.0000	W	0.3	Northwest Location (PM10; VOC)	Southeast (PM10; VOC)
08/31/2026 09:29	5.8	0.0100	18.8	0.0100	WSW	0.7	Northwest Location (PM10; VOC)	Southeast (PM10; VOC)
08/31/2026 09:30	5.6	0.0100	24.5	0.0100	NW	0.5	Northwest Location (PM10; VOC)	Southeast (PM10; VOC)
08/31/2026 09:31	4.9	0.0100	24.5	0.0100	WNW	0.3	Northwest Location (PM10; VOC)	Southeast (PM10; VOC)
08/31/2026 09:32	5.0	0.0100	24.5	0.0100	SW	0.5	Northwest Location (PM10; VOC)	Southeast (PM10; VOC)
08/31/2026 09:33	5.4	0.0100	24.5	0.0100	SW	0.3	Northwest Location (PM10; VOC)	Southeast (PM10; VOC)
08/31/2026 09:34	5.0	0.0100	13.4	0.0200	WSW	0.8	Northwest Location (PM10; VOC)	Southeast (PM10; VOC)
08/31/2026 09:35	5.0	0.0100	12.7	0.0200	SSW	0.4	Northwest Location (PM10; VOC)	Southeast (PM10; VOC)
08/31/2026 09:36	6.4	0.0100	11.5	0.0100	W	0.9	Northwest Location (PM10; VOC)	Southeast (PM10; VOC)
08/31/2026 09:37	6.1	0.0100	11.7	0.0100	W	0.5	Northwest Location (PM10; VOC)	Southeast (PM10; VOC)
08/31/2026 09:38	4.8	0.0100	11.8	0.0200	W	0.7	Northwest Location (PM10; VOC)	Southeast (PM10; VOC)
08/31/2026 09:39	4.7	0.0100	10.9	0.0200	WSW	0.8	Northwest Location (PM10; VOC)	Southeast (PM10; VOC)
08/31/2026 09:40	4.8	0.0100	9.9	0.0200	WNW	0.4	Northwest Location (PM10; VOC)	Southeast (PM10; VOC)
08/31/2026 09:41	4.9	0.0100	9.6	0.0200	WNW	0.4	Northwest Location (PM10; VOC)	Southeast (PM10; VOC)

Date/Time	Northwest Location PM10 (µg/m³)	Northwest Location VOC (ppm)	Southeast PM10 (µg/m³)	Southeast VOC (ppm)	Wind Direction	Wind Speed	Upwind	Downwind
08/31/2026 09:42	4.5	0.0100	8.8	0.0200	W	0.8	Northwest Location (PM10; VOC)	Southeast (PM10; VOC)
08/31/2026 09:43	4.9	0.0100	11.0	0.0200	WNW	0.6	Northwest Location (PM10; VOC)	Southeast (PM10; VOC)
08/31/2026 09:44	5.3	0.0100	11.6	0.0200	WSW	0.8	Northwest Location (PM10; VOC)	Southeast (PM10; VOC)
08/31/2026 09:45	5.2	0.0100	7.7	0.0200	W	1.0	Northwest Location (PM10; VOC)	Southeast (PM10; VOC)
08/31/2026 09:46	4.2	0.0100	6.0	0.0200	W	0.5	Northwest Location (PM10; VOC)	Southeast (PM10; VOC)
08/31/2026 09:47	4.5	0.0100	5.8	0.0200	NW	0.5	Northwest Location (PM10; VOC)	Southeast (PM10; VOC)
08/31/2026 09:48	4.9	0.0100	6.2	0.0200	WNW	0.3	Northwest Location (PM10; VOC)	Southeast (PM10; VOC)
08/31/2026 09:49	5.0	0.0100	7.5	0.0200	SW	0.4	Northwest Location (PM10; VOC)	Southeast (PM10; VOC)
08/31/2026 09:50	5.3	0.0100	7.4	0.0200	W	0.7	Northwest Location (PM10; VOC)	Southeast (PM10; VOC)
08/31/2026 09:51	4.4	0.0100	7.2	0.0200	NW	0.3	Northwest Location (PM10; VOC)	Southeast (PM10; VOC)
08/31/2026 09:52	4.4	0.0100	6.4	0.0200	NNE	0.2	Northwest Location (PM10; VOC)	Southeast (PM10; VOC)
08/31/2026 09:53	4.6	0.0100	6.0	0.0200	NE	0.5	Southeast (PM10; VOC)	Northwest Location (PM10; VOC)
08/31/2026 09:54	5.1	0.0100	6.2	0.0200	W	1.4	Northwest Location (PM10; VOC)	Southeast (PM10; VOC)
08/31/2026 09:55	5.2	0.0100	6.7	0.0200	SW	0.4	Northwest Location (PM10; VOC)	Southeast (PM10; VOC)
08/31/2026 09:56	4.8	0.0100	7.2	0.0100	WSW	0.6	Northwest Location (PM10; VOC)	Southeast (PM10; VOC)
08/31/2026 09:57	5.0	0.0100	6.4	0.0100	WSW	0.4	Northwest Location (PM10; VOC)	Southeast (PM10; VOC)
08/31/2026 09:58	4.8	0.0100	5.5	0.0100	WNW	0.8	Northwest Location (PM10; VOC)	Southeast (PM10; VOC)
08/31/2026 09:59	5.1	0.0100	5.5	0.0100	W	1.2	Northwest Location (PM10; VOC)	Southeast (PM10; VOC)
08/31/2026 10:00	5.3	0.0100	5.3	0.0200	WNW	0.7	Northwest Location (PM10; VOC)	Southeast (PM10; VOC)
08/31/2026 10:01	7.8	0.0100	4.8	0.0200	NNW	0.6	Northwest Location (PM10; VOC)	Southeast (PM10; VOC)

Date/Time	Northwest Location PM10 (µg/m³)	Northwest Location VOC (ppm)	Southeast PM10 (µg/m³)	Southeast VOC (ppm)	Wind Direction	Wind Speed	Upwind	Downwind
08/31/2026 10:02	10.3	0.0100	6.4	0.0100	WNW	0.5	Northwest Location (PM10; VOC)	Southeast (PM10; VOC)
08/31/2026 10:03	5.5	0.0100	5.2	0.0100	W	0.8	Northwest Location (PM10; VOC)	Southeast (PM10; VOC)
08/31/2026 10:04	5.6	0.0100	5.5	0.0100	WNW	0.4	Northwest Location (PM10; VOC)	Southeast (PM10; VOC)
08/31/2026 10:05	5.5	0.0100	5.8	0.0100	WSW	0.9	Northwest Location (PM10; VOC)	Southeast (PM10; VOC)
08/31/2026 10:06	5.0	0.0100	6.1	0.0100	WSW	1.0	Northwest Location (PM10; VOC)	Southeast (PM10; VOC)
08/31/2026 10:07	5.1	0.0100	6.3	0.0100	WSW	0.6	Northwest Location (PM10; VOC)	Southeast (PM10; VOC)
08/31/2026 10:08	5.7	0.0100	7.5	0.0100	NW	0.3	Northwest Location (PM10; VOC)	Southeast (PM10; VOC)
08/31/2026 10:09	5.4	0.0100	9.1	0.0100	W	0.9	Northwest Location (PM10; VOC)	Southeast (PM10; VOC)
08/31/2026 10:10	5.0	0.0100	7.9	0.0200	WNW	0.6	Northwest Location (PM10; VOC)	Southeast (PM10; VOC)
08/31/2026 10:11	4.9	0.0100	6.8	0.0200	E	0.2	Southeast (PM10; VOC)	Northwest Location (PM10; VOC)
08/31/2026 10:12	5.3	0.0100	6.1	0.0200	WNW	0.5	Northwest Location (PM10; VOC)	Southeast (PM10; VOC)
08/31/2026 10:13	6.9	0.0100	6.8	0.0200	WSW	0.6	Northwest Location (PM10; VOC)	Southeast (PM10; VOC)
08/31/2026 10:14	5.1	0.0100	5.2	0.0200	WSW	0.8	Northwest Location (PM10; VOC)	Southeast (PM10; VOC)
08/31/2026 10:15	4.8	0.0100	4.6	0.0100	W	0.6	Northwest Location (PM10; VOC)	Southeast (PM10; VOC)
08/31/2026 10:16	5.0	0.0100	4.7	0.0100	W	0.2	Northwest Location (PM10; VOC)	Southeast (PM10; VOC)
08/31/2026 10:17	6.5	0.0100	5.3	0.0100	W	0.3	Northwest Location (PM10; VOC)	Southeast (PM10; VOC)
08/31/2026 10:18	5.0	0.0100	5.1	0.0100	WSW	0.3	Northwest Location (PM10; VOC)	Southeast (PM10; VOC)
08/31/2026 10:19	5.2	0.0100	4.2	0.0100	SSW	0.3	Northwest Location (PM10; VOC)	Southeast (PM10; VOC)
08/31/2026 10:20	5.4	0.0100	4.5	0.0100	WSW	0.7	Northwest Location (PM10; VOC)	Southeast (PM10; VOC)
08/31/2026 10:21	5.1	0.0100	5.6	0.0100	WSW	0.8	Northwest Location (PM10; VOC)	Southeast (PM10; VOC)

Date/Time	Northwest Location PM10 (µg/m³)	Northwest Location VOC (ppm)	Southeast PM10 (µg/m³)	Southeast VOC (ppm)	Wind Direction	Wind Speed	Upwind	Downwind
08/31/2026 10:22	5.3	0.0100	6.1	0.0100	WNW	0.8	Northwest Location (PM10; VOC)	Southeast (PM10; VOC)
08/31/2026 10:23	4.8	0.0100	5.3	0.0100	WNW	0.8	Northwest Location (PM10; VOC)	Southeast (PM10; VOC)
08/31/2026 10:24	4.9	0.0100	5.7	0.0100	N	0.4	Northwest Location (PM10; VOC)	Southeast (PM10; VOC)
08/31/2026 10:25	4.9	0.0100	5.0	0.0100	NW	0.5	Northwest Location (PM10; VOC)	Southeast (PM10; VOC)
08/31/2026 10:26	5.5	0.0100	4.7	0.0100	ENE	0.4	Southeast (PM10; VOC)	Northwest Location (PM10; VOC)
08/31/2026 10:27	5.4	0.0100	4.3	0.0100	NNE	0.4	Northwest Location (PM10; VOC)	Southeast (PM10; VOC)
08/31/2026 10:28	5.0	0.0100	5.0	0.0100	W	1.1	Northwest Location (PM10; VOC)	Southeast (PM10; VOC)
08/31/2026 10:29	5.1	0.0100	4.7	0.0100	W	0.8	Northwest Location (PM10; VOC)	Southeast (PM10; VOC)
08/31/2026 10:30	5.3	0.0100	4.8	0.0100	WNW	0.5	Northwest Location (PM10; VOC)	Southeast (PM10; VOC)
08/31/2026 10:31	5.5	0.0100	5.8	0.0100	NNW	0.7	Northwest Location (PM10; VOC)	Southeast (PM10; VOC)
08/31/2026 10:32	9.0	0.0100	7.4	0.0100	NNW	0.6	Northwest Location (PM10; VOC)	Southeast (PM10; VOC)
08/31/2026 10:33	10.2	0.0100	9.5	0.0100	NW	0.5	Northwest Location (PM10; VOC)	Southeast (PM10; VOC)
08/31/2026 10:34	5.7	0.0100	6.8	0.0100	WSW	0.8	Northwest Location (PM10; VOC)	Southeast (PM10; VOC)
08/31/2026 10:35	5.4	0.0100	7.5	0.0200	W	0.9	Northwest Location (PM10; VOC)	Southeast (PM10; VOC)
08/31/2026 10:36	5.9	0.0100	5.2	0.0200	W	0.5	Northwest Location (PM10; VOC)	Southeast (PM10; VOC)
08/31/2026 10:37	6.4	0.0100	7.4	0.0200	NW	0.9	Northwest Location (PM10; VOC)	Southeast (PM10; VOC)
08/31/2026 10:38	5.7	0.0100	6.4	0.0100	NW	0.6	Northwest Location (PM10; VOC)	Southeast (PM10; VOC)
08/31/2026 10:39	5.7	0.0100	5.2	0.0100	WNW	0.6	Northwest Location (PM10; VOC)	Southeast (PM10; VOC)
08/31/2026 10:40	5.6	0.0100	4.9	0.0200	W	0.7	Northwest Location (PM10; VOC)	Southeast (PM10; VOC)
08/31/2026 10:41	5.4	0.0100	4.5	0.0200	W	0.7	Northwest Location (PM10; VOC)	Southeast (PM10; VOC)

Date/Time	Northwest Location PM10 (µg/m³)	Northwest Location VOC (ppm)	Southeast PM10 (µg/m³)	Southeast VOC (ppm)	Wind Direction	Wind Speed	Upwind	Downwind
08/31/2026 10:42	5.2	0.0100	4.7	0.0200	W	1.3	Northwest Location (PM10; VOC)	Southeast (PM10; VOC)
08/31/2026 10:43	5.2	0.0100	5.2	0.0200	W	0.5	Northwest Location (PM10; VOC)	Southeast (PM10; VOC)
08/31/2026 10:44	5.4	0.0100	7.4	0.0200	WSW	0.7	Northwest Location (PM10; VOC)	Southeast (PM10; VOC)
08/31/2026 10:45	5.3	0.0100	7.3	0.0100	WSW	0.6	Northwest Location (PM10; VOC)	Southeast (PM10; VOC)
08/31/2026 10:46	5.2	0.0100	11.1	0.0100	W	0.7	Northwest Location (PM10; VOC)	Southeast (PM10; VOC)
08/31/2026 10:47	5.0	0.0100	17.3	0.0100	W	0.3	Northwest Location (PM10; VOC)	Southeast (PM10; VOC)
08/31/2026 10:48	5.5	0.0100	8.5	0.0100	NNW	0.8	Northwest Location (PM10; VOC)	Southeast (PM10; VOC)
08/31/2026 10:49	5.6	0.0100	6.9	0.0100	NNW	0.8	Northwest Location (PM10; VOC)	Southeast (PM10; VOC)
08/31/2026 10:50	5.3	0.0100	5.3	0.0100	N	0.5	Northwest Location (PM10; VOC)	Southeast (PM10; VOC)
08/31/2026 10:51	5.2	0.0100	6.8	0.0200	NW	0.5	Northwest Location (PM10; VOC)	Southeast (PM10; VOC)
08/31/2026 10:52	5.1	0.0100	6.8	0.0200	W	0.3	Northwest Location (PM10; VOC)	Southeast (PM10; VOC)
08/31/2026 10:53	5.0	0.0100	5.7	0.0200	WSW	0.7	Northwest Location (PM10; VOC)	Southeast (PM10; VOC)
08/31/2026 10:54	5.1	0.0100	5.0	0.0100	W	0.6	Northwest Location (PM10; VOC)	Southeast (PM10; VOC)
08/31/2026 10:55	5.1	0.0100	8.0	0.0100	WSW	0.6	Northwest Location (PM10; VOC)	Southeast (PM10; VOC)
08/31/2026 10:56	5.1	0.0100	5.5	0.0100	SSW	0.5	Southeast (PM10; VOC)	Northwest Location (PM10; VOC)
08/31/2026 10:57	5.1	0.0100	5.1	0.0100	NNE	0.5	Southeast (PM10; VOC)	Northwest Location (PM10; VOC)
08/31/2026 10:58	5.1	0.0100	7.6	0.0100	NW	0.5	Northwest Location (PM10; VOC)	Southeast (PM10; VOC)
08/31/2026 10:59	4.9	0.0100	6.9	0.0100	NW	0.4	Northwest Location (PM10; VOC)	Southeast (PM10; VOC)
08/31/2026 11:00	5.5	0.0100	7.9	0.0100	WSW	0.4	Northwest Location (PM10; VOC)	Southeast (PM10; VOC)
08/31/2026 11:01	5.0	0.0100	9.2	0.0100	NNW	0.6	Northwest Location (PM10; VOC)	Southeast (PM10; VOC)

Date/Time	Northwest Location PM10 (µg/m³)	Northwest Location VOC (ppm)	Southeast PM10 (µg/m³)	Southeast VOC (ppm)	Wind Direction	Wind Speed	Upwind	Downwind
08/31/2026 11:02	4.7	0.0100	7.2	0.0100	NNW	0.8	Northwest Location (PM10; VOC)	Southeast (PM10; VOC)
08/31/2026 11:03	4.9	0.0100	5.9	0.0100	W	0.7	Northwest Location (PM10; VOC)	Southeast (PM10; VOC)
08/31/2026 11:04	5.6	0.0100	5.8	0.0100	NNW	0.6	Northwest Location (PM10; VOC)	Southeast (PM10; VOC)
08/31/2026 11:05	5.2	0.0100	10.0	0.0100	WNW	0.7	Northwest Location (PM10; VOC)	Southeast (PM10; VOC)
08/31/2026 11:06	4.2	0.0100	9.4	0.0100	WSW	0.5	Northwest Location (PM10; VOC)	Southeast (PM10; VOC)
08/31/2026 11:07	4.4	0.0100	6.7	0.0200	NNE	0.3	Southeast (PM10; VOC)	Northwest Location (PM10; VOC)
08/31/2026 11:08	7.2	0.0100	6.0	0.0200	S	0.2	Southeast (PM10; VOC)	Northwest Location (PM10; VOC)
08/31/2026 11:09	6.2	0.0100	8.6	0.0200	NNW	0.8	Northwest Location (PM10; VOC)	Southeast (PM10; VOC)
08/31/2026 11:10	4.9	0.0100	11.0	0.0100	NNW	0.7	Northwest Location (PM10; VOC)	Southeast (PM10; VOC)
08/31/2026 11:11	4.4	0.0100	8.5	0.0100	N	0.5	Northwest Location (PM10; VOC)	Southeast (PM10; VOC)
08/31/2026 11:12	4.3	0.0100	6.6	0.0200	N	0.4	Northwest Location (PM10; VOC)	Southeast (PM10; VOC)
08/31/2026 11:13	4.7	0.0100	5.9	0.0200	N	0.6	Northwest Location (PM10; VOC)	Southeast (PM10; VOC)
08/31/2026 11:14	5.6	0.0100	6.1	0.0200	NW	0.5	Northwest Location (PM10; VOC)	Southeast (PM10; VOC)
08/31/2026 11:15	4.9	0.0100	7.1	0.0200	N	0.8	Northwest Location (PM10; VOC)	Southeast (PM10; VOC)
08/31/2026 11:16	4.5	0.0100	6.5	0.0200	N	0.7	Northwest Location (PM10; VOC)	Southeast (PM10; VOC)
08/31/2026 11:17	4.4	0.0100	8.0	0.0200	WNW	0.5	Northwest Location (PM10; VOC)	Southeast (PM10; VOC)
08/31/2026 11:18	4.8	0.0100	8.3	0.0100	N	0.4	Northwest Location (PM10; VOC)	Southeast (PM10; VOC)
08/31/2026 11:19	5.4	0.0100	5.7	0.0100	WSW	0.5	Northwest Location (PM10; VOC)	Southeast (PM10; VOC)
08/31/2026 11:20	5.0	0.0100	5.8	0.0100	W	0.8	Northwest Location (PM10; VOC)	Southeast (PM10; VOC)
08/31/2026 11:21	4.9	0.0100	5.0	0.0100	WSW	0.8	Northwest Location (PM10; VOC)	Southeast (PM10; VOC)

Date/Time	Northwest Location PM10 (µg/m³)	Northwest Location VOC (ppm)	Southeast PM10 (µg/m³)	Southeast VOC (ppm)	Wind Direction	Wind Speed	Upwind	Downwind
08/31/2026 11:22	4.5	0.0100	4.9	0.0100	W	0.8	Northwest Location (PM10; VOC)	Southeast (PM10; VOC)
08/31/2026 11:23	4.5	0.0100	7.3	0.0100	W	1.1	Northwest Location (PM10; VOC)	Southeast (PM10; VOC)
08/31/2026 11:24	4.5	0.0100	15.9	0.0100	WSW	0.8	Northwest Location (PM10; VOC)	Southeast (PM10; VOC)
08/31/2026 11:25	4.6	0.0100	24.8	0.0800	WSW	0.8	Northwest Location (PM10; VOC)	Southeast (PM10; VOC)
08/31/2026 11:26	4.7	0.0100	9.5	0.0700	WNW	0.3	Northwest Location (PM10; VOC)	Southeast (PM10; VOC)
08/31/2026 11:27	4.6	0.0100	12.4	0.0300	N	0.4	Northwest Location (PM10; VOC)	Southeast (PM10; VOC)
08/31/2026 11:28	4.9	0.0100	5.8	0.0200	NNW	0.6	Northwest Location (PM10; VOC)	Southeast (PM10; VOC)
08/31/2026 11:29	5.4	0.0100	5.9	0.0200	NNW	0.8	Northwest Location (PM10; VOC)	Southeast (PM10; VOC)
08/31/2026 11:30	5.5	0.0100	7.8	0.0200	NNW	1.0	Northwest Location (PM10; VOC)	Southeast (PM10; VOC)
08/31/2026 11:31	5.0	0.0100	5.5	0.0100	NNW	0.8	Northwest Location (PM10; VOC)	Southeast (PM10; VOC)
08/31/2026 11:32	4.8	0.0100	6.1	0.0200	NE	0.4	Southeast (PM10; VOC)	Northwest Location (PM10; VOC)
08/31/2026 11:33	4.7	0.0100	5.6	0.0200	NNW	0.9	Northwest Location (PM10; VOC)	Southeast (PM10; VOC)
08/31/2026 11:34	5.2	0.0100	5.7	0.0200	NNW	0.7	Northwest Location (PM10; VOC)	Southeast (PM10; VOC)
08/31/2026 11:35	5.3	0.0100	5.9	0.0200	NNW	0.9	Northwest Location (PM10; VOC)	Southeast (PM10; VOC)
08/31/2026 11:36	5.4	0.0100	5.2	0.0200	N	0.7	Northwest Location (PM10; VOC)	Southeast (PM10; VOC)
08/31/2026 11:37	19.8	0.0100	5.6	0.0100	N	0.9	Northwest Location (PM10; VOC)	Southeast (PM10; VOC)
08/31/2026 11:38	18.0	0.0100	6.0	0.0100	N	0.8	Northwest Location (PM10; VOC)	Southeast (PM10; VOC)
08/31/2026 11:39	7.3	0.0100	6.8	0.0100	NNW	0.6	Northwest Location (PM10; VOC)	Southeast (PM10; VOC)
08/31/2026 11:40	5.3	0.0100	6.0	0.0100	NNE	0.6	Northwest Location (PM10; VOC)	Southeast (PM10; VOC)
08/31/2026 11:41	5.3	0.0100	6.3	0.0200	NNW	1.1	Northwest Location (PM10; VOC)	Southeast (PM10; VOC)

Date/Time	Northwest Location PM10 (µg/m³)	Northwest Location VOC (ppm)	Southeast PM10 (µg/m³)	Southeast VOC (ppm)	Wind Direction	Wind Speed	Upwind	Downwind
08/31/2026 11:42	6.8	0.0100	6.0	0.0200	NNW	1.1	Northwest Location (PM10; VOC)	Southeast (PM10; VOC)
08/31/2026 11:43	5.9	0.0100	6.0	0.0300	NNW	0.8	Northwest Location (PM10; VOC)	Southeast (PM10; VOC)
08/31/2026 11:44	6.8	0.0100	8.2	0.0300	NNW	0.4	Northwest Location (PM10; VOC)	Southeast (PM10; VOC)
08/31/2026 11:45	5.4	0.0100	9.6	0.0300	N	0.6	Northwest Location (PM10; VOC)	Southeast (PM10; VOC)
08/31/2026 11:46	5.5	0.0100	11.3	0.0300	W	0.4	Northwest Location (PM10; VOC)	Southeast (PM10; VOC)
08/31/2026 11:47	5.4	0.0100	8.2	0.0400	N	0.6	Northwest Location (PM10; VOC)	Southeast (PM10; VOC)
08/31/2026 11:48	7.0	0.0100	7.2	0.0400	NNW	0.9	Northwest Location (PM10; VOC)	Southeast (PM10; VOC)
08/31/2026 11:49	6.2	0.0100	10.8	0.0300	NNW	1.1	Northwest Location (PM10; VOC)	Southeast (PM10; VOC)
08/31/2026 11:50	5.5	0.0100	10.4	0.0200	NNW	1.2	Northwest Location (PM10; VOC)	Southeast (PM10; VOC)
08/31/2026 11:51	5.5	0.0100	12.6	0.0200	NNW	0.6	Northwest Location (PM10; VOC)	Southeast (PM10; VOC)
08/31/2026 11:52	5.2	0.0100	10.9	0.0200	NNW	1.0	Northwest Location (PM10; VOC)	Southeast (PM10; VOC)
08/31/2026 11:53	5.4	0.0100	10.0	0.0200	NNW	1.1	Northwest Location (PM10; VOC)	Southeast (PM10; VOC)
08/31/2026 11:54	8.2	0.0100	13.5	0.0300	NNW	0.8	Northwest Location (PM10; VOC)	Southeast (PM10; VOC)
08/31/2026 11:55	7.2	0.0100	13.9	0.0300	N	0.5	Northwest Location (PM10; VOC)	Southeast (PM10; VOC)
08/31/2026 11:56	7.8	0.0100	6.7	0.0300	NW	1.4	Northwest Location (PM10; VOC)	Southeast (PM10; VOC)
08/31/2026 11:57	6.1	0.0100	4.7	0.0300	NW	0.9	Northwest Location (PM10; VOC)	Southeast (PM10; VOC)
08/31/2026 11:58	6.7	0.0100	6.4	0.0200	NW	0.7	Northwest Location (PM10; VOC)	Southeast (PM10; VOC)
08/31/2026 11:59	5.6	0.0100	11.2	0.0200	WNW	0.4	Northwest Location (PM10; VOC)	Southeast (PM10; VOC)
08/31/2026 12:00	5.0	0.0100	7.7	0.0200	WSW	0.5	Northwest Location (PM10; VOC)	Southeast (PM10; VOC)
08/31/2026 12:01	5.0	0.0100	7.3	0.0200	W	0.4	Northwest Location (PM10; VOC)	Southeast (PM10; VOC)

Date/Time	Northwest Location PM10 (µg/m³)	Northwest Location VOC (ppm)	Southeast PM10 (µg/m³)	Southeast VOC (ppm)	Wind Direction	Wind Speed	Upwind	Downwind
08/31/2026 12:02	5.2	0.0100	9.4	0.0200	WNW	0.5	Northwest Location (PM10; VOC)	Southeast (PM10; VOC)
08/31/2026 12:03	5.6	0.0100	12.3	0.0300	WNW	0.4	Northwest Location (PM10; VOC)	Southeast (PM10; VOC)
08/31/2026 12:04	6.8	0.0100	19.0	0.0300	NW	1.4	Northwest Location (PM10; VOC)	Southeast (PM10; VOC)
08/31/2026 12:05	8.4	0.0100	11.4	0.0300	NNW	0.9	Northwest Location (PM10; VOC)	Southeast (PM10; VOC)
08/31/2026 12:06	7.8	0.0100	10.0	0.0200	NW	0.5	Northwest Location (PM10; VOC)	Southeast (PM10; VOC)
08/31/2026 12:07	35.4	0.0100	8.3	0.0200	N	0.7	Northwest Location (PM10; VOC)	Southeast (PM10; VOC)
08/31/2026 12:08	12.3	0.0100	9.8	0.0200	N	0.7	Northwest Location (PM10; VOC)	Southeast (PM10; VOC)
08/31/2026 12:09	7.4	0.0100	33.6	0.0300	NNW	0.9	Northwest Location (PM10; VOC)	Southeast (PM10; VOC)
08/31/2026 12:10	7.2	0.0100	11.8	0.0300	NNW	1.2	Northwest Location (PM10; VOC)	Southeast (PM10; VOC)
08/31/2026 12:11	6.2	0.0100	4.6	0.0200	NNW	1.3	Northwest Location (PM10; VOC)	Southeast (PM10; VOC)
08/31/2026 12:12	6.0	0.0100	6.3	0.0200	NNW	1.0	Northwest Location (PM10; VOC)	Southeast (PM10; VOC)
08/31/2026 12:13	6.0	0.0100	5.5	0.0200	NNW	0.9	Northwest Location (PM10; VOC)	Southeast (PM10; VOC)
08/31/2026 12:14	6.1	0.0100	4.9	0.0100	NNW	1.4	Northwest Location (PM10; VOC)	Southeast (PM10; VOC)
08/31/2026 12:15	6.1	0.0100	5.0	0.0100	NW	0.7	Northwest Location (PM10; VOC)	Southeast (PM10; VOC)
08/31/2026 12:16	8.0	0.0100	5.5	0.0100	NNW	0.9	Northwest Location (PM10; VOC)	Southeast (PM10; VOC)
08/31/2026 12:17	6.5	0.0100	6.8	0.0200	NNW	1.1	Northwest Location (PM10; VOC)	Southeast (PM10; VOC)
08/31/2026 12:18	6.4	0.0100	5.6	0.0200	NNW	0.8	Northwest Location (PM10; VOC)	Southeast (PM10; VOC)
08/31/2026 12:19	6.6	0.0100	6.9	0.0200	NNW	0.8	Northwest Location (PM10; VOC)	Southeast (PM10; VOC)
08/31/2026 12:20	5.7	0.0100	11.8	0.0200	S	0.6	Southeast (PM10; VOC)	Northwest Location (PM10; VOC)
08/31/2026 12:21	5.9	0.0100	8.2	0.0200	WNW	0.3	Northwest Location (PM10; VOC)	Southeast (PM10; VOC)

Date/Time	Northwest Location PM10 (µg/m³)	Northwest Location VOC (ppm)	Southeast PM10 (µg/m³)	Southeast VOC (ppm)	Wind Direction	Wind Speed	Upwind	Downwind
08/31/2026 12:22	6.0	0.0100	4.8	0.0200	NW	0.8	Northwest Location (PM10; VOC)	Southeast (PM10; VOC)
08/31/2026 12:23	6.1	0.0100	4.9	0.0200	NNW	0.9	Northwest Location (PM10; VOC)	Southeast (PM10; VOC)
08/31/2026 12:24	5.6	0.0100	7.0	0.0200	NNW	1.0	Northwest Location (PM10; VOC)	Southeast (PM10; VOC)
08/31/2026 12:25	5.5	0.0100	7.5	0.0200	NW	0.8	Northwest Location (PM10; VOC)	Southeast (PM10; VOC)
08/31/2026 12:26	7.4	0.0100	8.9	0.0200	NNW	1.1	Northwest Location (PM10; VOC)	Southeast (PM10; VOC)
08/31/2026 12:27	9.5	0.0100	6.4	0.0200	NNW	1.1	Northwest Location (PM10; VOC)	Southeast (PM10; VOC)
08/31/2026 12:28	6.9	0.0100	4.9	0.0200	NW	0.9	Northwest Location (PM10; VOC)	Southeast (PM10; VOC)
08/31/2026 12:29	6.7	0.0100	4.6	0.0200	NNW	1.5	Northwest Location (PM10; VOC)	Southeast (PM10; VOC)
08/31/2026 12:30	7.3	0.0100	4.8	0.0100	NNW	1.2	Northwest Location (PM10; VOC)	Southeast (PM10; VOC)
08/31/2026 12:31	6.4	0.0100	4.8	0.0200	NNW	1.2	Northwest Location (PM10; VOC)	Southeast (PM10; VOC)
08/31/2026 12:32	6.2	0.0100	4.9	0.0200	NNW	1.4	Northwest Location (PM10; VOC)	Southeast (PM10; VOC)
08/31/2026 12:33	5.5	0.0100	4.4	0.0100	NNW	0.7	Northwest Location (PM10; VOC)	Southeast (PM10; VOC)
08/31/2026 12:34	5.4	0.0100	4.2	0.0100	W	0.5	Northwest Location (PM10; VOC)	Southeast (PM10; VOC)
08/31/2026 12:35	5.6	0.0100	4.1	0.0100	NW	0.8	Northwest Location (PM10; VOC)	Southeast (PM10; VOC)
08/31/2026 12:36	5.4	0.0100	4.3	0.0100	NNW	1.4	Northwest Location (PM10; VOC)	Southeast (PM10; VOC)
08/31/2026 12:37	5.7	0.0100	4.4	0.0100	NNW	1.6	Northwest Location (PM10; VOC)	Southeast (PM10; VOC)
08/31/2026 12:38	6.2	0.0100	4.8	0.0100	NNW	0.6	Northwest Location (PM10; VOC)	Southeast (PM10; VOC)
08/31/2026 12:39	5.7	0.0100	4.2	0.0100	NNE	0.4	Northwest Location (PM10; VOC)	Southeast (PM10; VOC)
08/31/2026 12:40	5.6	0.0100	4.7	0.0100	NW	0.4	Northwest Location (PM10; VOC)	Southeast (PM10; VOC)
08/31/2026 12:41	5.6	0.0100	4.9	0.0200	NNW	0.6	Northwest Location (PM10; VOC)	Southeast (PM10; VOC)

Date/Time	Northwest Location PM10 (µg/m³)	Northwest Location VOC (ppm)	Southeast PM10 (µg/m³)	Southeast VOC (ppm)	Wind Direction	Wind Speed	Upwind	Downwind
08/31/2026 12:42	5.9	0.0100	11.5	0.0300	NW	0.7	Northwest Location (PM10; VOC)	Southeast (PM10; VOC)
08/31/2026 12:43	6.7	0.0100	13.0	0.0300	NW	0.9	Northwest Location (PM10; VOC)	Southeast (PM10; VOC)
08/31/2026 12:44	6.6	0.0100	13.9	0.0500	NNW	1.3	Northwest Location (PM10; VOC)	Southeast (PM10; VOC)
08/31/2026 12:45	6.7	0.0100	6.2	0.0400	NNW	1.5	Northwest Location (PM10; VOC)	Southeast (PM10; VOC)
08/31/2026 12:46	8.2	0.0100	4.9	0.0200	NW	1.1	Northwest Location (PM10; VOC)	Southeast (PM10; VOC)
08/31/2026 12:47	7.0	0.0100	5.2	0.0100	NNW	0.6	Northwest Location (PM10; VOC)	Southeast (PM10; VOC)
08/31/2026 12:48	6.5	0.0100	5.0	0.0100	NNW	0.7	Northwest Location (PM10; VOC)	Southeast (PM10; VOC)
08/31/2026 12:49	5.9	0.0100	4.9	0.0200	NNW	1.4	Northwest Location (PM10; VOC)	Southeast (PM10; VOC)
08/31/2026 12:50	5.8	0.0100	4.5	0.0200	NW	0.7	Northwest Location (PM10; VOC)	Southeast (PM10; VOC)
08/31/2026 12:51	5.8	0.0100	4.4	0.0200	NW	0.5	Northwest Location (PM10; VOC)	Southeast (PM10; VOC)
08/31/2026 12:52	5.6	0.0100	4.6	0.0100	NW	0.5	Northwest Location (PM10; VOC)	Southeast (PM10; VOC)
08/31/2026 12:53	5.8	0.0100	5.0	0.0100	SSW	0.4	Northwest Location (PM10; VOC)	Southeast (PM10; VOC)
08/31/2026 12:54	5.7	0.0100	4.8	0.0100	NNE	0.4	Southeast (PM10; VOC)	Northwest Location (PM10; VOC)
08/31/2026 12:55	5.4	0.0100	4.4	0.0200	NNW	0.6	Northwest Location (PM10; VOC)	Southeast (PM10; VOC)
08/31/2026 12:56	5.8	0.0100	4.5	0.0200	NNW	0.8	Northwest Location (PM10; VOC)	Southeast (PM10; VOC)
08/31/2026 12:57	6.3	0.0100	9.3	0.0200	NNW	0.8	Northwest Location (PM10; VOC)	Southeast (PM10; VOC)
08/31/2026 12:58	7.5	0.0100	24.7	0.0200	NNW	1.2	Northwest Location (PM10; VOC)	Southeast (PM10; VOC)
08/31/2026 12:59	8.8	0.0100	5.4	0.0200	NNW	1.2	Northwest Location (PM10; VOC)	Southeast (PM10; VOC)
08/31/2026 13:00	6.1	0.0100	5.0	0.0200	NNW	1.1	Northwest Location (PM10; VOC)	Southeast (PM10; VOC)
08/31/2026 13:01	6.4	0.0100	5.0	0.0200	NNW	0.9	Northwest Location (PM10; VOC)	Southeast (PM10; VOC)

Date/Time	Northwest Location PM10 (µg/m³)	Northwest Location VOC (ppm)	Southeast PM10 (µg/m³)	Southeast VOC (ppm)	Wind Direction	Wind Speed	Upwind	Downwind
08/31/2026 13:02	10.6	0.0100	5.3	0.0200	NW	0.6	Northwest Location (PM10; VOC)	Southeast (PM10; VOC)
08/31/2026 13:03	9.5	0.0100	4.8	0.0200	NW	1.0	Northwest Location (PM10; VOC)	Southeast (PM10; VOC)
08/31/2026 13:04	7.3	0.0100	4.7	0.0100	WSW	0.6	Northwest Location (PM10; VOC)	Southeast (PM10; VOC)
08/31/2026 13:05	6.5	0.0100	4.8	0.0200	SW	0.8	Northwest Location (PM10; VOC)	Southeast (PM10; VOC)
08/31/2026 13:06	6.2	0.0100	5.4	0.0200	WSW	0.5	Northwest Location (PM10; VOC)	Southeast (PM10; VOC)
08/31/2026 13:07	6.2	0.0100	6.3	0.0200	WSW	0.4	Northwest Location (PM10; VOC)	Southeast (PM10; VOC)
08/31/2026 13:08	6.1	0.0100	5.5	0.0200	SSW	0.6	Northwest Location (PM10; VOC)	Southeast (PM10; VOC)
08/31/2026 13:09	5.7	0.0100	4.4	0.0200	WSW	0.3	Northwest Location (PM10; VOC)	Southeast (PM10; VOC)
08/31/2026 13:10	5.6	0.0100	4.7	0.0200	E	0.3	Southeast (PM10; VOC)	Northwest Location (PM10; VOC)
08/31/2026 13:11	5.5	0.0100	4.5	0.0200	SW	0.2	Northwest Location (PM10; VOC)	Southeast (PM10; VOC)
08/31/2026 13:12	5.7	0.0100	4.6	0.0200	N	0.2	Northwest Location (PM10; VOC)	Southeast (PM10; VOC)
08/31/2026 13:13	6.1	0.0100	23.1	0.0200	NNW	0.5	Northwest Location (PM10; VOC)	Southeast (PM10; VOC)
08/31/2026 13:14	5.7	0.0100	25.1	0.0200	SSE	0.7	Southeast (PM10; VOC)	Northwest Location (PM10; VOC)
08/31/2026 13:15	5.7	0.0100	5.7	0.0200	SE	0.5	Southeast (PM10; VOC)	Northwest Location (PM10; VOC)
08/31/2026 13:16	6.4	0.0100	7.6	0.0200	NW	0.9	Northwest Location (PM10; VOC)	Southeast (PM10; VOC)
08/31/2026 13:17	7.6	0.0100	9.8	0.0200	NNW	0.6	Northwest Location (PM10; VOC)	Southeast (PM10; VOC)
08/31/2026 13:18	6.3	0.0100	6.6	0.0200	NW	0.8	Northwest Location (PM10; VOC)	Southeast (PM10; VOC)
08/31/2026 13:19	5.9	0.0100	5.0	0.0200	NNW	1.2	Northwest Location (PM10; VOC)	Southeast (PM10; VOC)
08/31/2026 13:20	5.9	0.0100	5.0	0.0200	NNW	1.3	Northwest Location (PM10; VOC)	Southeast (PM10; VOC)
08/31/2026 13:21	5.9	0.0100	5.2	0.0100	NW	0.9	Northwest Location (PM10; VOC)	Southeast (PM10; VOC)

Date/Time	Northwest Location PM10 (µg/m³)	Northwest Location VOC (ppm)	Southeast PM10 (µg/m³)	Southeast VOC (ppm)	Wind Direction	Wind Speed	Upwind	Downwind
08/31/2026 13:22	5.9	0.0100	5.5	0.0100	W	0.5	Northwest Location (PM10; VOC)	Southeast (PM10; VOC)
08/31/2026 13:23	5.9	0.0100	5.0	0.0100	WNW	0.6	Northwest Location (PM10; VOC)	Southeast (PM10; VOC)
08/31/2026 13:24	5.7	0.0100	5.0	0.0200	WSW	0.4	Northwest Location (PM10; VOC)	Southeast (PM10; VOC)
08/31/2026 13:25	5.7	0.0100	4.7	0.0200	NW	0.4	Northwest Location (PM10; VOC)	Southeast (PM10; VOC)
08/31/2026 13:26	5.8	0.0100	5.3	0.0200	WSW	0.3	Northwest Location (PM10; VOC)	Southeast (PM10; VOC)
08/31/2026 13:27	6.3	0.0100	5.4	0.0200	NW	0.7	Northwest Location (PM10; VOC)	Southeast (PM10; VOC)
08/31/2026 13:28	5.7	0.0100	5.4	0.0200	WNW	0.4	Northwest Location (PM10; VOC)	Southeast (PM10; VOC)
08/31/2026 13:29	5.9	0.0100	5.4	0.0200	NNW	1.1	Northwest Location (PM10; VOC)	Southeast (PM10; VOC)
08/31/2026 13:30	7.3	0.0100	5.4	0.0200	NNW	0.8	Northwest Location (PM10; VOC)	Southeast (PM10; VOC)
08/31/2026 13:31	7.2	0.0100	5.4	0.0200	NNW	1.1	Northwest Location (PM10; VOC)	Southeast (PM10; VOC)
08/31/2026 13:32	6.0	0.0100	11.0	0.0100	NNW	0.8	Northwest Location (PM10; VOC)	Southeast (PM10; VOC)
08/31/2026 13:33	6.0	0.0100	103.4	0.0100	W	0.3	Northwest Location (PM10; VOC)	Southeast (PM10; VOC)
08/31/2026 13:34	5.8	0.0100	17.0	0.0200	W	0.3	Northwest Location (PM10; VOC)	Southeast (PM10; VOC)
08/31/2026 13:35	6.5	0.0100	11.8	0.0200	NNW	0.5	Northwest Location (PM10; VOC)	Southeast (PM10; VOC)
08/31/2026 13:36	8.4	0.0100	6.3	0.0200	NW	0.8	Northwest Location (PM10; VOC)	Southeast (PM10; VOC)
08/31/2026 13:37	8.6	0.0100	5.3	0.0200	NNW	0.7	Northwest Location (PM10; VOC)	Southeast (PM10; VOC)
08/31/2026 13:38	12.6	0.0100	4.9	0.0200	NNW	0.9	Northwest Location (PM10; VOC)	Southeast (PM10; VOC)
08/31/2026 13:39	13.8	0.0100	5.7	0.0200	NNW	0.9	Northwest Location (PM10; VOC)	Southeast (PM10; VOC)
08/31/2026 13:40	12.1	0.0100	5.5	0.0200	NNW	0.6	Northwest Location (PM10; VOC)	Southeast (PM10; VOC)
08/31/2026 13:41	11.2	0.0100	5.8	0.0200	NNW	1.3	Northwest Location (PM10; VOC)	Southeast (PM10; VOC)

Date/Time	Northwest Location PM10 (µg/m³)	Northwest Location VOC (ppm)	Southeast PM10 (µg/m³)	Southeast VOC (ppm)	Wind Direction	Wind Speed	Upwind	Downwind
08/31/2026 13:42	7.5	0.0100	5.0	0.0200	NNW	1.4	Northwest Location (PM10; VOC)	Southeast (PM10; VOC)
08/31/2026 13:43	7.5	0.0100	5.2	0.0200	NNW	0.8	Northwest Location (PM10; VOC)	Southeast (PM10; VOC)
08/31/2026 13:44	7.7	0.0100	5.3	0.0200	NNW	1.4	Northwest Location (PM10; VOC)	Southeast (PM10; VOC)
08/31/2026 13:45	6.9	0.0100	5.0	0.0200	NNW	1.4	Northwest Location (PM10; VOC)	Southeast (PM10; VOC)
08/31/2026 13:46	7.2	0.0100	5.1	0.0200	NNW	1.7	Northwest Location (PM10; VOC)	Southeast (PM10; VOC)
08/31/2026 13:47	7.4	0.0100	6.6	0.0200	NW	1.1	Northwest Location (PM10; VOC)	Southeast (PM10; VOC)
08/31/2026 13:48	7.3	0.0100	5.6	0.0100	NNW	1.2	Northwest Location (PM10; VOC)	Southeast (PM10; VOC)
08/31/2026 13:49	7.0	0.0100	5.1	0.0100	NNW	0.8	Northwest Location (PM10; VOC)	Southeast (PM10; VOC)
08/31/2026 13:50	7.1	0.0100	4.6	0.0100	NNW	0.8	Northwest Location (PM10; VOC)	Southeast (PM10; VOC)
08/31/2026 13:51	7.1	0.0100	4.6	0.0100	N	0.7	Northwest Location (PM10; VOC)	Southeast (PM10; VOC)
08/31/2026 13:52	6.6	0.0100	4.9	0.0200	NNW	0.8	Northwest Location (PM10; VOC)	Southeast (PM10; VOC)
08/31/2026 13:53	6.4	0.0100	4.8	0.0200	NW	0.4	Northwest Location (PM10; VOC)	Southeast (PM10; VOC)
08/31/2026 13:54	6.3	0.0100	4.6	0.0100	NW	0.5	Northwest Location (PM10; VOC)	Southeast (PM10; VOC)
08/31/2026 13:55	6.6	0.0100	4.6	0.0100	NNW	1.2	Northwest Location (PM10; VOC)	Southeast (PM10; VOC)
08/31/2026 13:56	6.9	0.0100	5.0	0.0100	NNW	1.4	Northwest Location (PM10; VOC)	Southeast (PM10; VOC)
08/31/2026 13:57	6.5	0.0100	4.9	0.0100	NW	0.9	Northwest Location (PM10; VOC)	Southeast (PM10; VOC)
08/31/2026 13:58	7.0	0.0100	5.1	0.0100	WSW	1.2	Northwest Location (PM10; VOC)	Southeast (PM10; VOC)
08/31/2026 13:59	7.5	0.0100	5.4	0.0100	NNW	1.3	Northwest Location (PM10; VOC)	Southeast (PM10; VOC)
08/31/2026 14:00	6.5	0.0100	5.0	0.0100	NNW	0.8	Northwest Location (PM10; VOC)	Southeast (PM10; VOC)
08/31/2026 14:01	6.8	0.0100	4.9	0.0100	NNW	0.8	Northwest Location (PM10; VOC)	Southeast (PM10; VOC)

Date/Time	Northwest Location PM10 (µg/m³)	Northwest Location VOC (ppm)	Southeast PM10 (µg/m³)	Southeast VOC (ppm)	Wind Direction	Wind Speed	Upwind	Downwind
08/31/2026 14:02	7.4	0.0100	5.0	0.0100	NNW	0.5	Northwest Location (PM10; VOC)	Southeast (PM10; VOC)
08/31/2026 14:03	6.1	0.0100	5.0	0.0100	NNW	0.7	Northwest Location (PM10; VOC)	Southeast (PM10; VOC)
08/31/2026 14:04	6.4	0.0100	5.0	0.0100	NW	0.8	Northwest Location (PM10; VOC)	Southeast (PM10; VOC)
08/31/2026 14:05	7.4	0.0100	5.3	0.0100	NNW	1.2	Northwest Location (PM10; VOC)	Southeast (PM10; VOC)
08/31/2026 14:06	6.2	0.0100	5.1	0.0200	NNW	1.2	Northwest Location (PM10; VOC)	Southeast (PM10; VOC)
08/31/2026 14:07	6.7	0.0100	5.0	0.0100	NNW	1.5	Northwest Location (PM10; VOC)	Southeast (PM10; VOC)
08/31/2026 14:08	6.5	0.0100	5.2	0.0100	NNW	1.6	Northwest Location (PM10; VOC)	Southeast (PM10; VOC)
08/31/2026 14:09	7.2	0.0100	5.1	0.0100	NNW	1.5	Northwest Location (PM10; VOC)	Southeast (PM10; VOC)
08/31/2026 14:10	6.9	0.0100	5.1	0.0100	NW	0.9	Northwest Location (PM10; VOC)	Southeast (PM10; VOC)
08/31/2026 14:11	6.2	0.0100	67.3	0.0100	ENE	0.3	Southeast (PM10; VOC)	Northwest Location (PM10; VOC)
08/31/2026 14:12	6.4	0.0100	9.7	0.0100	NNW	1.2	Northwest Location (PM10; VOC)	Southeast (PM10; VOC)
08/31/2026 14:13	7.9	0.0100	9.1	0.0200	NNW	0.8	Northwest Location (PM10; VOC)	Southeast (PM10; VOC)
08/31/2026 14:14	7.9	0.0100	10.4	0.0200	NW	1.1	Northwest Location (PM10; VOC)	Southeast (PM10; VOC)
08/31/2026 14:15	7.3	0.0100	8.4	0.0300	NNW	1.4	Northwest Location (PM10; VOC)	Southeast (PM10; VOC)
08/31/2026 14:16	6.6	0.0100	7.0	0.0300	NNW	1.1	Northwest Location (PM10; VOC)	Southeast (PM10; VOC)
08/31/2026 14:17	6.2	0.0100	6.0	0.0300	NNW	1.2	Northwest Location (PM10; VOC)	Southeast (PM10; VOC)
08/31/2026 14:18	6.5	0.0100	5.3	0.0300	NNW	1.3	Northwest Location (PM10; VOC)	Southeast (PM10; VOC)
08/31/2026 14:19	9.1	0.0100	5.9	0.0200	NNW	1.1	Northwest Location (PM10; VOC)	Southeast (PM10; VOC)
08/31/2026 14:20	8.8	0.0100	5.7	0.0200	NNW	0.9	Northwest Location (PM10; VOC)	Southeast (PM10; VOC)
08/31/2026 14:21	9.6	0.0100	5.8	0.0200	NNW	0.9	Northwest Location (PM10; VOC)	Southeast (PM10; VOC)

Date/Time	Northwest Location PM10 (µg/m³)	Northwest Location VOC (ppm)	Southeast PM10 (µg/m³)	Southeast VOC (ppm)	Wind Direction	Wind Speed	Upwind	Downwind
08/31/2026 14:22	7.7	0.0100	39.8	0.0200	NNW	1.1	Northwest Location (PM10; VOC)	Southeast (PM10; VOC)
08/31/2026 14:23	7.4	0.0100	7.2	0.0200	NNW	1.1	Northwest Location (PM10; VOC)	Southeast (PM10; VOC)
08/31/2026 14:24	7.5	0.0100	5.6	0.0200	NNW	1.5	Northwest Location (PM10; VOC)	Southeast (PM10; VOC)
08/31/2026 14:25	7.5	0.0100	5.7	0.0200	NNW	1.2	Northwest Location (PM10; VOC)	Southeast (PM10; VOC)
08/31/2026 14:26	7.9	0.0100	5.5	0.0200	NNW	1.4	Northwest Location (PM10; VOC)	Southeast (PM10; VOC)
08/31/2026 14:27	7.6	0.0100	5.2	0.0200	NNW	1.6	Northwest Location (PM10; VOC)	Southeast (PM10; VOC)
08/31/2026 14:28	7.0	0.0100	5.2	0.0200	NNW	0.6	Northwest Location (PM10; VOC)	Southeast (PM10; VOC)
08/31/2026 14:29	7.4	0.0100	29.0	0.0200	N	1.1	Northwest Location (PM10; VOC)	Southeast (PM10; VOC)
08/31/2026 14:30	6.7	0.0100	18.0	0.0200	NNW	1.3	Northwest Location (PM10; VOC)	Southeast (PM10; VOC)
08/31/2026 14:31	7.7	0.0100	6.2	0.0200	NNW	1.0	Northwest Location (PM10; VOC)	Southeast (PM10; VOC)
08/31/2026 14:32	7.0	0.0100	7.0	0.0200	WNW	0.5	Northwest Location (PM10; VOC)	Southeast (PM10; VOC)
08/31/2026 14:33	6.7	0.0100	6.7	0.0200	NNW	1.5	Northwest Location (PM10; VOC)	Southeast (PM10; VOC)
08/31/2026 14:34	7.1	0.0100	5.5	0.0200	NNW	1.5	Northwest Location (PM10; VOC)	Southeast (PM10; VOC)
08/31/2026 14:35	7.4	0.0100	6.2	0.0200	NNW	1.6	Northwest Location (PM10; VOC)	Southeast (PM10; VOC)
08/31/2026 14:36	7.1	0.0100	6.1	0.0200	NNW	1.1	Northwest Location (PM10; VOC)	Southeast (PM10; VOC)
08/31/2026 14:37	6.6	0.0100	7.1	0.0200	NNW	0.8	Northwest Location (PM10; VOC)	Southeast (PM10; VOC)
08/31/2026 14:38	6.8	0.0200	8.2	0.0200	NW	0.6	Northwest Location (PM10; VOC)	Southeast (PM10; VOC)
08/31/2026 14:39	6.6	0.0200	8.6	0.0200	N	1.0	Northwest Location (PM10; VOC)	Southeast (PM10; VOC)
08/31/2026 14:40	6.6	0.0100	6.8	0.0200	NNW	1.3	Northwest Location (PM10; VOC)	Southeast (PM10; VOC)
08/31/2026 14:41	8.2	0.0100	6.6	0.0200	NNW	1.3	Northwest Location (PM10; VOC)	Southeast (PM10; VOC)

Date/Time	Northwest Location PM10 (µg/m³)	Northwest Location VOC (ppm)	Southeast PM10 (µg/m³)	Southeast VOC (ppm)	Wind Direction	Wind Speed	Upwind	Downwind
08/31/2026 14:42	7.8	0.0100	7.6	0.0100	NNW	1.0	Northwest Location (PM10; VOC)	Southeast (PM10; VOC)
08/31/2026 14:43	7.2	0.0100	6.7	0.0200	NNW	1.2	Northwest Location (PM10; VOC)	Southeast (PM10; VOC)
08/31/2026 14:44	12.2	0.0100	7.4	0.0200	NW	0.6	Northwest Location (PM10; VOC)	Southeast (PM10; VOC)
08/31/2026 14:45	8.2	0.0100	7.4	0.0200	NNW	1.4	Northwest Location (PM10; VOC)	Southeast (PM10; VOC)
08/31/2026 14:46	7.1	0.0100	6.2	0.0200	NNW	1.0	Northwest Location (PM10; VOC)	Southeast (PM10; VOC)
08/31/2026 14:47	6.5	0.0100	7.6	0.0200	NNW	0.6	Northwest Location (PM10; VOC)	Southeast (PM10; VOC)
08/31/2026 14:48	6.5	0.0100	6.2	0.0200	NNW	1.8	Northwest Location (PM10; VOC)	Southeast (PM10; VOC)
08/31/2026 14:49	6.4	0.0100	6.0	0.0200	NNW	1.7	Northwest Location (PM10; VOC)	Southeast (PM10; VOC)
08/31/2026 14:50	6.3	0.0100	5.8	0.0100	NNW	1.3	Northwest Location (PM10; VOC)	Southeast (PM10; VOC)
08/31/2026 14:51	6.9	0.0100	6.5	0.0100	NNW	1.4	Northwest Location (PM10; VOC)	Southeast (PM10; VOC)
08/31/2026 14:52	6.2	0.0100	7.2	0.0200	NNW	0.8	Northwest Location (PM10; VOC)	Southeast (PM10; VOC)
08/31/2026 14:53	6.2	0.0100	7.3	0.0200	NW	0.7	Northwest Location (PM10; VOC)	Southeast (PM10; VOC)
08/31/2026 14:54	6.2	0.0100	6.3	0.0200	NW	0.4	Northwest Location (PM10; VOC)	Southeast (PM10; VOC)
08/31/2026 14:55	6.2	0.0100	7.2	0.0200	NW	0.8	Northwest Location (PM10; VOC)	Southeast (PM10; VOC)
08/31/2026 14:56	6.2	0.0100	6.4	0.0200	NNW	1.6	Northwest Location (PM10; VOC)	Southeast (PM10; VOC)
08/31/2026 14:57	5.8	0.0100	5.9	0.0200	NNW	1.0	Northwest Location (PM10; VOC)	Southeast (PM10; VOC)
08/31/2026 14:58	5.2	0.0100	6.9	0.0100	NNW	0.7	Northwest Location (PM10; VOC)	Southeast (PM10; VOC)
08/31/2026 14:59	5.2	0.0100	6.8	0.0100	NW	0.5	Northwest Location (PM10; VOC)	Southeast (PM10; VOC)
08/31/2026 15:00	5.4	0.0100	7.4	0.0100	NNW	1.5	Northwest Location (PM10; VOC)	Southeast (PM10; VOC)
08/31/2026 15:01	5.3	0.0100	8.0	0.0100	NNW	1.3	Northwest Location (PM10; VOC)	Southeast (PM10; VOC)

Date/Time	Northwest Location PM10 (µg/m³)	Northwest Location VOC (ppm)	Southeast PM10 (µg/m³)	Southeast VOC (ppm)	Wind Direction	Wind Speed	Upwind	Downwind
08/31/2026 15:02	5.6	0.0100	7.6	0.0100	NNW	1.5	Northwest Location (PM10; VOC)	Southeast (PM10; VOC)
08/31/2026 15:03	5.5	0.0100	8.7	0.0100	NW	0.8	Northwest Location (PM10; VOC)	Southeast (PM10; VOC)
08/31/2026 15:04	6.0	0.0100	8.6	0.0100	NNW	0.5	Northwest Location (PM10; VOC)	Southeast (PM10; VOC)
08/31/2026 15:05	7.0	0.0100	8.1	0.0200	NNW	1.1	Northwest Location (PM10; VOC)	Southeast (PM10; VOC)
08/31/2026 15:06	6.5	0.0100	6.8	0.0200	NNW	1.2	Northwest Location (PM10; VOC)	Southeast (PM10; VOC)
08/31/2026 15:07	5.7	0.0100	5.4	0.0100	NNW	1.0	Northwest Location (PM10; VOC)	Southeast (PM10; VOC)
08/31/2026 15:08	6.0	0.0100	6.5	0.0100	NNW	0.6	Northwest Location (PM10; VOC)	Southeast (PM10; VOC)
08/31/2026 15:09	5.8	0.0100	5.7	0.0100	NNW	0.8	Northwest Location (PM10; VOC)	Southeast (PM10; VOC)
08/31/2026 15:10	5.8	0.0100	5.7	0.0200	NNW	1.1	Northwest Location (PM10; VOC)	Southeast (PM10; VOC)
08/31/2026 15:11	5.5	0.0100	5.4	0.0200	NNW	1.0	Northwest Location (PM10; VOC)	Southeast (PM10; VOC)
08/31/2026 15:12	5.6	0.0200	5.6	0.0200	NNW	1.3	Northwest Location (PM10; VOC)	Southeast (PM10; VOC)
08/31/2026 15:13	5.6	0.0200	5.3	0.0200	NNW	1.2	Northwest Location (PM10; VOC)	Southeast (PM10; VOC)
08/31/2026 15:14	5.5	0.0200	5.1	0.0200	NW	0.8	Northwest Location (PM10; VOC)	Southeast (PM10; VOC)
08/31/2026 15:15	5.7	0.0100	5.3	0.0200	NW	0.7	Northwest Location (PM10; VOC)	Southeast (PM10; VOC)
08/31/2026 15:16	5.9	0.0100	6.0	0.0200	NNW	1.1	Northwest Location (PM10; VOC)	Southeast (PM10; VOC)
08/31/2026 15:17	6.9	0.0100	5.6	0.0200	NNW	0.9	Northwest Location (PM10; VOC)	Southeast (PM10; VOC)
08/31/2026 15:18	4.9	0.0100	6.5	0.0100	NNW	1.2	Northwest Location (PM10; VOC)	Southeast (PM10; VOC)
08/31/2026 15:19	5.9	0.0100	6.0	0.0100	NNW	1.1	Northwest Location (PM10; VOC)	Southeast (PM10; VOC)
08/31/2026 15:20	7.7	0.0100	6.6	0.0100	NW	0.6	Northwest Location (PM10; VOC)	Southeast (PM10; VOC)
08/31/2026 15:21	7.4	0.0200	8.7	0.0200	NNW	0.8	Northwest Location (PM10; VOC)	Southeast (PM10; VOC)

Date/Time	Northwest Location PM10 (µg/m³)	Northwest Location VOC (ppm)	Southeast PM10 (µg/m³)	Southeast VOC (ppm)	Wind Direction	Wind Speed	Upwind	Downwind
08/31/2026 15:22	7.7	0.0100	5.9	0.0200	NNW	0.9	Northwest Location (PM10; VOC)	Southeast (PM10; VOC)
08/31/2026 15:23	5.8	0.0100	6.1	0.0200	N	0.5	Northwest Location (PM10; VOC)	Southeast (PM10; VOC)
08/31/2026 15:24	5.7	0.0100	6.1	0.0200	NNW	1.4	Northwest Location (PM10; VOC)	Southeast (PM10; VOC)
08/31/2026 15:25	5.0	0.0100	5.3	0.0200	NNW	1.2	Northwest Location (PM10; VOC)	Southeast (PM10; VOC)
08/31/2026 15:26	4.5	0.0100	4.8	0.0200	NNW	1.2	Northwest Location (PM10; VOC)	Southeast (PM10; VOC)
08/31/2026 15:27	5.0	0.0100	5.1	0.0100	NNW	1.7	Northwest Location (PM10; VOC)	Southeast (PM10; VOC)
08/31/2026 15:28	5.7	0.0100	6.2	0.0100	NNW	0.8	Northwest Location (PM10; VOC)	Southeast (PM10; VOC)
08/31/2026 15:29	5.4	0.0100	6.1	0.0100	NNW	0.6	Northwest Location (PM10; VOC)	Southeast (PM10; VOC)
08/31/2026 15:30	5.2	0.0100	5.6	0.0200	NNW	0.6	Northwest Location (PM10; VOC)	Southeast (PM10; VOC)
08/31/2026 15:31	7.7	0.0100	5.5	0.0200	NNW	0.7	Northwest Location (PM10; VOC)	Southeast (PM10; VOC)
08/31/2026 15:32	6.6	0.0100	5.6	0.0200	NNW	0.9	Northwest Location (PM10; VOC)	Southeast (PM10; VOC)
08/31/2026 15:33	5.9	0.0100	5.2	0.0200	NNW	1.2	Northwest Location (PM10; VOC)	Southeast (PM10; VOC)
08/31/2026 15:34	5.4	0.0100	5.4	0.0200	NNW	1.2	Northwest Location (PM10; VOC)	Southeast (PM10; VOC)
08/31/2026 15:35	5.6	0.0100	6.4	0.0200	NNW	0.6	Northwest Location (PM10; VOC)	Southeast (PM10; VOC)
08/31/2026 15:36	4.8	0.0100	9.2	0.0200	NNW	0.6	Northwest Location (PM10; VOC)	Southeast (PM10; VOC)
08/31/2026 15:37	4.8	0.0100	5.0	0.0200	NW	0.4	Northwest Location (PM10; VOC)	Southeast (PM10; VOC)
08/31/2026 15:38	5.1	0.0100	4.8	0.0200	NNW	1.1	Northwest Location (PM10; VOC)	Southeast (PM10; VOC)
08/31/2026 15:39	5.3	0.0100	5.4	0.0200	NNW	0.9	Northwest Location (PM10; VOC)	Southeast (PM10; VOC)
08/31/2026 15:40	5.7	0.0100	5.7	0.0200	NW	0.7	Northwest Location (PM10; VOC)	Southeast (PM10; VOC)
08/31/2026 15:41	5.6	0.0100	5.0	0.0100	NNW	1.0	Northwest Location (PM10; VOC)	Southeast (PM10; VOC)

Date/Time	Northwest Location PM10 (µg/m³)	Northwest Location VOC (ppm)	Southeast PM10 (µg/m³)	Southeast VOC (ppm)	Wind Direction	Wind Speed	Upwind	Downwind
08/31/2026 15:42	5.5	0.0100	5.0	0.0100	NNW	0.7	Northwest Location (PM10; VOC)	Southeast (PM10; VOC)
08/31/2026 15:43	5.3	0.0100	5.3	0.0200	NNW	1.1	Northwest Location (PM10; VOC)	Southeast (PM10; VOC)
08/31/2026 15:44	5.6	0.0100	6.0	0.0200	NNW	1.0	Northwest Location (PM10; VOC)	Southeast (PM10; VOC)
08/31/2026 15:45	5.4	0.0100	6.4	0.0200	N	1.2	Northwest Location (PM10; VOC)	Southeast (PM10; VOC)
08/31/2026 15:46	5.4	0.0100	4.6	0.0200	NNW	1.6	Northwest Location (PM10; VOC)	Southeast (PM10; VOC)
08/31/2026 15:47	5.6	0.0100	4.4	0.0200	NNW	1.1	Northwest Location (PM10; VOC)	Southeast (PM10; VOC)
08/31/2026 15:48	5.6	0.0100	4.3	0.0100	NNW	0.8	Northwest Location (PM10; VOC)	Southeast (PM10; VOC)
08/31/2026 15:49	5.8	0.0100	4.6	0.0100	NNW	0.6	Northwest Location (PM10; VOC)	Southeast (PM10; VOC)
08/31/2026 15:50	6.6	0.0100	18.3	0.0100	N	0.3	Northwest Location (PM10; VOC)	Southeast (PM10; VOC)
08/31/2026 15:51	6.0	0.0100	11.4	0.0200	N	0.6	Northwest Location (PM10; VOC)	Southeast (PM10; VOC)
08/31/2026 15:52	6.4	0.0100	7.4	0.0200	NNW	0.7	Northwest Location (PM10; VOC)	Southeast (PM10; VOC)
08/31/2026 15:53	6.1	0.0100	7.0	0.0200	W	0.8	Northwest Location (PM10; VOC)	Southeast (PM10; VOC)
08/31/2026 15:54	6.1	0.0100	7.2	0.0200	N	0.9	Northwest Location (PM10; VOC)	Southeast (PM10; VOC)
08/31/2026 15:55	5.5	0.0100	5.8	0.0200	NNW	1.7	Northwest Location (PM10; VOC)	Southeast (PM10; VOC)
08/31/2026 15:56	5.1	0.0100	6.3	0.0200	NNW	0.7	Northwest Location (PM10; VOC)	Southeast (PM10; VOC)
08/31/2026 15:57	4.8	0.0100	18.5	0.0200	NNW	0.7	Northwest Location (PM10; VOC)	Southeast (PM10; VOC)
08/31/2026 15:58	4.9	0.0100	10.3	0.0200	NNW	1.8	Northwest Location (PM10; VOC)	Southeast (PM10; VOC)
08/31/2026 15:59	6.9	0.0100	6.6	0.0200	NNW	1.3	Northwest Location (PM10; VOC)	Southeast (PM10; VOC)
08/31/2026 16:00	5.0	0.0100	13.4	0.0200	NNW	1.4	Northwest Location (PM10; VOC)	Southeast (PM10; VOC)
08/31/2026 16:01	5.0	0.0100	7.0	0.0200	NNW	1.1	Northwest Location (PM10; VOC)	Southeast (PM10; VOC)

Date/Time	Northwest Location PM10 (µg/m³)	Northwest Location VOC (ppm)	Southeast PM10 (µg/m³)	Southeast VOC (ppm)	Wind Direction	Wind Speed	Upwind	Downwind
08/31/2026 16:02	4.9	0.0100	6.3	0.0100	N	0.9	Northwest Location (PM10; VOC)	Southeast (PM10; VOC)
08/31/2026 16:03	5.6	0.0100	8.4	0.0100	NNW	1.1	Northwest Location (PM10; VOC)	Southeast (PM10; VOC)
08/31/2026 16:04	5.2	0.0100	7.9	0.0100	NNW	0.9	Northwest Location (PM10; VOC)	Southeast (PM10; VOC)
08/31/2026 16:05	5.2	0.0100	5.0	0.0100	NNW	0.9	Northwest Location (PM10; VOC)	Southeast (PM10; VOC)
08/31/2026 16:06	6.2	0.0100	5.5	0.0100	NNW	0.7	Northwest Location (PM10; VOC)	Southeast (PM10; VOC)
08/31/2026 16:07	5.8	0.0100	5.6	0.0100	NNW	0.9	Northwest Location (PM10; VOC)	Southeast (PM10; VOC)
08/31/2026 16:08	6.2	0.0100	5.6	0.0100	N	0.4	Northwest Location (PM10; VOC)	Southeast (PM10; VOC)
08/31/2026 16:09	5.6	0.0100	5.5	0.0200	NNW	0.7	Northwest Location (PM10; VOC)	Southeast (PM10; VOC)
08/31/2026 16:10	6.0	0.0100	6.4	0.0200	NNW	0.8	Northwest Location (PM10; VOC)	Southeast (PM10; VOC)
08/31/2026 16:11	7.1	0.0100	8.4	0.0200	NNW	0.7	Northwest Location (PM10; VOC)	Southeast (PM10; VOC)
08/31/2026 16:12	6.6	0.0100	11.0	0.0200	NNW	0.6	Northwest Location (PM10; VOC)	Southeast (PM10; VOC)
08/31/2026 16:13	6.4	0.0100	12.6	0.0200	NW	0.5	Northwest Location (PM10; VOC)	Southeast (PM10; VOC)
08/31/2026 16:14	5.6	0.0100	10.2	0.0200	NW	0.6	Northwest Location (PM10; VOC)	Southeast (PM10; VOC)
08/31/2026 16:15	7.1	0.0100	9.5	0.0200	W	0.5	Northwest Location (PM10; VOC)	Southeast (PM10; VOC)
08/31/2026 16:16	6.6	0.0100	8.8	0.0200	NW	0.8	Northwest Location (PM10; VOC)	Southeast (PM10; VOC)
08/31/2026 16:17	7.2	0.0100	5.9	0.0200	NNW	0.7	Northwest Location (PM10; VOC)	Southeast (PM10; VOC)
08/31/2026 16:18	5.2	0.0100	5.7	0.0200	NNW	1.0	Northwest Location (PM10; VOC)	Southeast (PM10; VOC)
08/31/2026 16:19	5.5	0.0100	5.2	0.0200	NNW	0.9	Northwest Location (PM10; VOC)	Southeast (PM10; VOC)
08/31/2026 16:20	5.0	0.0100	5.2	0.0100	NNW	0.9	Northwest Location (PM10; VOC)	Southeast (PM10; VOC)
08/31/2026 16:21	7.0	0.0100	5.7	0.0100	NNW	0.7	Northwest Location (PM10; VOC)	Southeast (PM10; VOC)

Date/Time	Northwest Location PM10 (µg/m³)	Northwest Location VOC (ppm)	Southeast PM10 (µg/m³)	Southeast VOC (ppm)	Wind Direction	Wind Speed	Upwind	Downwind
08/31/2026 16:22	5.3	0.0100	5.6	0.0200	NW	0.5	Northwest Location (PM10; VOC)	Southeast (PM10; VOC)
08/31/2026 16:23	5.6	0.0100	5.8	0.0200	NNW	0.9	Northwest Location (PM10; VOC)	Southeast (PM10; VOC)
08/31/2026 16:24	4.9	0.0100	5.6	0.0200	NNW	0.6	Northwest Location (PM10; VOC)	Southeast (PM10; VOC)
08/31/2026 16:25	6.0	0.0100	5.4	0.0200	NNW	0.6	Northwest Location (PM10; VOC)	Southeast (PM10; VOC)
08/31/2026 16:26	8.2	0.0100	6.0	0.0200	NNW	0.6	Northwest Location (PM10; VOC)	Southeast (PM10; VOC)
08/31/2026 16:27	5.9	0.0100	6.3	0.0200	NNW	0.5	Northwest Location (PM10; VOC)	Southeast (PM10; VOC)
08/31/2026 16:28	6.6	0.0100	7.3	0.0200	NNW	1.1	Northwest Location (PM10; VOC)	Southeast (PM10; VOC)
08/31/2026 16:29	7.0	0.0100	6.8	0.0200	NNW	1.1	Northwest Location (PM10; VOC)	Southeast (PM10; VOC)
08/31/2026 16:30	6.3	0.0100	5.3	0.0200	NNW	0.8	Northwest Location (PM10; VOC)	Southeast (PM10; VOC)
08/31/2026 16:31	11.5	0.0100	4.9	0.0100	NNW	1.1	Northwest Location (PM10; VOC)	Southeast (PM10; VOC)
08/31/2026 16:32	28.3	0.0100	5.6	0.0100	NNW	0.8	Northwest Location (PM10; VOC)	Southeast (PM10; VOC)
08/31/2026 16:33	12.9	0.0100	8.4	0.0100	NNW	1.1	Northwest Location (PM10; VOC)	Southeast (PM10; VOC)
08/31/2026 16:34	7.6	0.0100	5.8	0.0100	NW	0.5	Northwest Location (PM10; VOC)	Southeast (PM10; VOC)
08/31/2026 16:35	8.2	0.0100	9.4	0.0200	N	0.7	Northwest Location (PM10; VOC)	Southeast (PM10; VOC)
08/31/2026 16:36	8.3	0.0100	7.1	0.0200	NNW	0.6	Northwest Location (PM10; VOC)	Southeast (PM10; VOC)
08/31/2026 16:37	8.5	0.0100	6.3	0.0300	NNW	0.6	Northwest Location (PM10; VOC)	Southeast (PM10; VOC)
08/31/2026 16:38	8.8	0.0100	7.4	0.0400	N	0.5	Northwest Location (PM10; VOC)	Southeast (PM10; VOC)
08/31/2026 16:39	9.4	0.0100	6.0	0.0300	NNW	1.3	Northwest Location (PM10; VOC)	Southeast (PM10; VOC)
08/31/2026 16:40	9.6	0.0100	5.6	0.0200	NNW	1.3	Northwest Location (PM10; VOC)	Southeast (PM10; VOC)
08/31/2026 16:41	12.2	0.0100	6.2	0.0200	N	1.1	Northwest Location (PM10; VOC)	Southeast (PM10; VOC)

Date/Time	Northwest Location PM10 (µg/m³)	Northwest Location VOC (ppm)	Southeast PM10 (µg/m³)	Southeast VOC (ppm)	Wind Direction	Wind Speed	Upwind	Downwind
08/31/2026 16:42	10.0	0.0100	6.6	0.0300	NNW	1.0	Northwest Location (PM10; VOC)	Southeast (PM10; VOC)
08/31/2026 16:43	7.6	0.0100	6.2	0.0300	NNW	1.2	Northwest Location (PM10; VOC)	Southeast (PM10; VOC)
08/31/2026 16:44	8.7	0.0100	6.9	0.0300	NW	0.7	Northwest Location (PM10; VOC)	Southeast (PM10; VOC)
08/31/2026 16:45	7.4	0.0100	7.2	0.0300	NNW	1.1	Northwest Location (PM10; VOC)	Southeast (PM10; VOC)
08/31/2026 16:46	10.3	0.0100	6.3	0.0300	NNW	1.2	Northwest Location (PM10; VOC)	Southeast (PM10; VOC)
08/31/2026 16:47	11.1	0.0100	6.5	0.0300	NNW	0.6	Northwest Location (PM10; VOC)	Southeast (PM10; VOC)
08/31/2026 16:48	11.6	0.0200	7.4	0.0300	N	0.5	Northwest Location (PM10; VOC)	Southeast (PM10; VOC)
08/31/2026 16:49	8.4	0.0200	6.8	0.0300	WNW	0.5	Northwest Location (PM10; VOC)	Southeast (PM10; VOC)
08/31/2026 16:50	9.4	0.0200	6.3	0.0300	NNW	0.8	Northwest Location (PM10; VOC)	Southeast (PM10; VOC)
08/31/2026 16:51	7.5	0.0100	5.9	0.0200	NNW	0.9	Northwest Location (PM10; VOC)	Southeast (PM10; VOC)
08/31/2026 16:52	7.0	0.0100	5.6	0.0200	NNW	1.3	Northwest Location (PM10; VOC)	Southeast (PM10; VOC)
08/31/2026 16:53	8.6	0.0100	5.4	0.0200	NNW	0.9	Northwest Location (PM10; VOC)	Southeast (PM10; VOC)
08/31/2026 16:54	14.6	0.0100	6.0	0.0200	N	0.6	Northwest Location (PM10; VOC)	Southeast (PM10; VOC)
08/31/2026 16:55	11.7	0.0100	7.5	0.0200	NNW	0.5	Northwest Location (PM10; VOC)	Southeast (PM10; VOC)
08/31/2026 16:56	8.6	0.0100	7.3	0.0200	NW	0.6	Northwest Location (PM10; VOC)	Southeast (PM10; VOC)
08/31/2026 16:57	7.4	0.0100	6.7	0.0200	NNW	1.0	Northwest Location (PM10; VOC)	Southeast (PM10; VOC)
08/31/2026 16:58	7.1	0.0100	6.5	0.0200	NNW	0.6	Northwest Location (PM10; VOC)	Southeast (PM10; VOC)
08/31/2026 16:59	12.6	0.0100	6.5	0.0200	NNE	0.4	Northwest Location (PM10; VOC)	Southeast (PM10; VOC)