APPENDIX D

Laboratory Data Packages - Soil Vapor

AN ENVIRONMENTAL ANALYTICAL LABORATORY

Air Toxics Ltd. Introduces the Electronic Report

Thank you for choosing Air Toxics Ltd. To better serve our customers, we are providing your report by e-mail. This document is provided in Portable Document Format which can be viewed with Acrobat Reader by Adobe.

This electronic report includes the following:

- Work order Summary;
- Laboratory Narrative;
- Results; and
- Chain of Custody (copy).

180 BLUE RAVINE ROAD, SUITE B FOLSOM, CA - 95630

(916) 985-1000 .FAX (916) 985-1020
Hours 8:00 A.M to 6:00 P.M. Pacific

AN ENVIRONMENTAL ANALYTICAL LABORATORY

WORK ORDER #: 0611215

Work Order Summary

CLIENT:	Mr. William Silveri TRC Environmental Corporation 1430 Broadway 10th Floor New York, NY 10018	**BILL TO:**	Mr. William Silveri TRC Environmental Corporation 1430 Broadway 10th Floor New York, NY 10018
PHONE:	212-221-7822	**P.O. #**	46130.0010.00005
FAX:	212-2217840	**PROJECT #**	46130.0010.00005 LIRR CFC
DATE RECEIVED:	11/09/2006	**CONTACT:**	Kelly Buettner
DATE COMPLETED:	11/16/2006		

FRACTION #	NAME	TEST	RECEIPT VAC./PRES.
01A	TRC-SG-9	Modified TO-15	7.0 "Hg
02A	TRC-SG-7	Modified TO-15	4.0 "Hg
03A	TRC-SG-13	Modified TO-15	2.5 "Hg
04A	TRC-SG-5	Modified TO-15	4.5 "Hg
05A	TRC-SG-8	Modified TO-15	5.0 "Hg
06A	TRC-SG-10	Modified TO-15	3.5 "Hg
07A	TRC-SG-12	Modified TO-15	4.0 "Hg
08A	TRC-SG-11	Modified TO-15	3.0 "Hg
09A	TRC-SG-4	Modified TO-15	4.0 "Hg
10A	TRC-SG-6	Modified TO-15	5.5 "Hg
10AA	TRC-SG-6 Duplicate	Modified TO-15	5.5 "Hg
11A	TRC-SG-3	Modified TO-15	3.5 "Hg
12A	TRC-SG-2	Modified TO-15	5.0 "Hg
13A	TRC-SG-1	Modified TO-15	4.0 "Hg
14A	Lab Blank	Modified TO-15	NA
14B	Lab Blank	Modified TO-15	NA
15A	CCV	Modified TO-15	NA

Continued on next page

WORK ORDER #: 0611215

Work Order Summary

CLIENT:	Mr. William Silveri TRC Environmental Corporation 1430 Broadway 10th Floor New York, NY 10018	**BILL TO:**	Mr. William Silveri TRC Environmental Corporation 1430 Broadway 10th Floor New York, NY 10018
PHONE:	212-221-7822	**P.O. #**	46130.0010.00005
FAX:	212-2217840	**PROJECT #**	46130.0010.00005 LIRR CFC
DATE RECEIVED:	11/09/2006	**CONTACT:**	Kelly Buettner
DATE COMPLETED:	11/16/2006		

FRACTION #	NAME	TEST	RECEIPT VAC./PRES.
15B	CCV	Modified TO-15	NA
16A	LCS	Modified TO-15	NA
16B	LCS	Modified TO-15	NA

CERTIFIED BY: Linda D. Fruman DATE: 11/16/06

Laboratory Director

Certfication numbers: CA NELAP - 02110CA, LA NELAP/LELAP- AI 30763, NJ NELAP - CA004
NY NELAP - 11291, UT NELAP - 9166389892
Name of Accrediting Agency: NELAP/Florida Department of Health, Scope of Application: Clean Air Act,
Accreditation number: E87680, Effective date: 07/01/06, Expiration date: 06/30/07
Air Toxics Ltd. certifies that the test results contained in this report meet all requirements of the NELAC standards

This report shall not be reproduced, except in full, without the written approval of Air Toxics Ltd.

180 BLUE RAVINE ROAD, SUITE B FOLSOM, CA - 95630
(916) 985-1000 . (800) 985-5955 . FAX (916) 985-1020

LABORATORY NARRATIVE
Modified TO-15
TRC Environmental Corporation
Workorder# 0611215

Thirteen 6 Liter Summa Canister samples were received on November 09, 2006. The laboratory performed analysis via modified EPA Method TO-15 using GC/MS in the full scan mode. The method involves concentrating up to 0.2 liters of air. The concentrated aliquot is then flash vaporized and swept through a water management system to remove water vapor. Following dehumidification, the sample passes directly into the GC/MS for analysis.

Method modifications taken to run these samples are summarized in the below table. Specific project requirements may over-ride the ATL modifications.

Requirement	***TO-15***	***ATL Modifications***
Daily CCV	+- 30% Difference	</= 30% Difference with two allowed out up to </=40%.; flag and narrate outliers
Sample collection media	Summa canister	ATL recommends use of summa canisters to insure data defensibility, but will report results from Tedlar bags at client request
Method Detection Limit	Follow 40CFR Pt.136 App. B	The MDL met all relevant requirements in Method TO-15 (statistical MDL less than the LOQ). The concentration of the spiked replicate may have exceeded 10X the calculated MDL in some cases

Receiving Notes

There were no receiving discrepancies.

Analytical Notes

The reported CCV for each daily batch may be derived from more than one analytical file due to the client's request for non-standard compounds.

Non-standard compounds may have different acceptance criteria than the standard TO-14A/TO-15 compound list as per contract or verbal agreement.

Dilution was performed on sample TRC-SG-9 due to the presence of high level non-target species.

Definition of Data Qualifying Flags

Eight qualifiers may have been used on the data analysis sheets and indicates as follows:

B - Compound present in laboratory blank greater than reporting limit (background subtraction not performed).

J - Estimated value.

E - Exceeds instrument calibration range.

S - Saturated peak.

Q - Exceeds quality control limits.
U - Compound analyzed for but not detected above the reporting limit.
UJ- Non-detected compound associated with low bias in the CCV
N - The identification is based on presumptive evidence.

File extensions may have been used on the data analysis sheets and indicates as follows:
a-File was requantified
b-File was quantified by a second column and detector
r1-File was requantified for the purpose of reissue

AN ENVIRONMENTAL ANALYTICAL LABORATORY

Summary of Detected Compounds
MODIFIED EPA METHOD TO-15 GC/MS FULL SCAN

Client Sample ID: TRC-SG-9

Lab ID#: 0611215-01A

Compound	Rpt. Limit (ppbv)	Amount (ppbv)	Rpt. Limit (uG/m3)	Amount (uG/m3)
Freon 12	0.88	0.55 J	4.3	2.7 J
Chloroform	0.88	2.0	4.3	9.9
Benzene	0.88	0.42 J	2.8	1.3 J
Tetrachloroethene	0.88	15	5.9	100
Ethyl Benzene	0.88	1.0	3.8	4.6
m,p-Xylene	0.88	5.3	3.8	23
o-Xylene	0.88	1.7	3.8	7.5

Client Sample ID: TRC-SG-7

Lab ID#: 0611215-02A

Compound	Rpt. Limit (ppbv)	Amount (ppbv)	Rpt. Limit (uG/m3)	Amount (uG/m3)
Benzene	19	18 J	62	57 J
Tetrachloroethene	19	33	130	220
Ethyl Benzene	19	7.8 J	84	34 J
m,p-Xylene	19	13 J	84	57 J

Client Sample ID: TRC-SG-13

Lab ID#: 0611215-03A

Compound	Rpt. Limit (ppbv)	Amount (ppbv)	Rpt. Limit (uG/m3)	Amount (uG/m3)
Freon 12	0.98	1.2	4.8	5.9
Freon 11	0.98	30	5.5	170
cis-1,2-Dichloroethene	0.98	0.57 J	3.9	2.3 J
Chloroform	0.98	0.48 J	4.8	2.3 J
Benzene	0.98	1.3	3.1	4.1
Trichloroethene	0.98	4.2	5.2	23
Tetrachloroethene	0.98	230	6.6	1600
Ethyl Benzene	0.98	0.75 J	4.2	3.3 J
m,p-Xylene	0.98	3.6	4.2	16
o-Xylene	0.98	1.2	4.2	5.2
Chlorodifluoromethane	3.9	35	14	120

Client Sample ID: TRC-SG-5

Lab ID#: 0611215-04A

AN ENVIRONMENTAL ANALYTICAL LABORATORY

Summary of Detected Compounds
MODIFIED EPA METHOD TO-15 GC/MS FULL SCAN

Client Sample ID: TRC-SG-5

Lab ID#: 0611215-04A

Compound	Rpt. Limit (ppbv)	Amount (ppbv)	Rpt. Limit (uG/m3)	Amount (uG/m3)
Freon 12	0.79	0.77 J	3.9	3.8 J
Freon 11	0.79	9.4	4.4	53
Methyl tert-butyl ether	0.79	0.95	2.8	3.4
Chloroform	0.79	8.6	3.8	42
Benzene	0.79	0.84	2.5	2.7
Tetrachloroethene	0.79	39	5.4	260
Ethyl Benzene	0.79	2.2	3.4	9.8
m,p-Xylene	0.79	8.2	3.4	36
o-Xylene	0.79	2.9	3.4	12

Client Sample ID: TRC-SG-8

Lab ID#: 0611215-05A

Compound	Rpt. Limit (ppbv)	Amount (ppbv)	Rpt. Limit (uG/m3)	Amount (uG/m3)
Freon 12	0.80	0.54 J	4.0	2.7 J
Freon 11	0.80	0.41 J	4.5	2.3 J
Chloroform	0.80	0.47 J	3.9	2.3 J
Benzene	0.80	0.36 J	2.6	1.2 J
Tetrachloroethene	0.80	6.9	5.5	47
Ethyl Benzene	0.80	1.6	3.5	6.8
m,p-Xylene	0.80	7.7	3.5	34
o-Xylene	0.80	2.2	3.5	9.7

Client Sample ID: TRC-SG-10

Lab ID#: 0611215-06A

Compound	Rpt. Limit (ppbv)	Amount (ppbv)	Rpt. Limit (uG/m3)	Amount (uG/m3)
Freon 12	0.76	0.71 J	3.8	3.5 J
Freon 11	0.76	0.82	4.3	4.6
Chloroform	0.76	1.0	3.7	4.9
Benzene	0.76	0.70 J	2.4	2.2 J
Trichloroethene	0.76	1.9	4.1	10
Tetrachloroethene	0.76	12	5.2	79
Ethyl Benzene	0.76	1.9	3.3	8.1
m,p-Xylene	0.76	7.7	3.3	34
o-Xylene	0.76	2.7	3.3	12

AN ENVIRONMENTAL ANALYTICAL LABORATORY

Summary of Detected Compounds
MODIFIED EPA METHOD TO-15 GC/MS FULL SCAN

Client Sample ID: TRC-SG-10

Lab ID#: 0611215-06A

Chlorodifluoromethane	3.0	3.8	11	14

Client Sample ID: TRC-SG-12

Lab ID#: 0611215-07A

Compound	Rpt. Limit (ppbv)	Amount (ppbv)	Rpt. Limit (uG/m3)	Amount (uG/m3)
Freon 12	0.78	0.70 J	3.8	3.5 J
Freon 11	0.78	0.41 J	4.4	2.3 J
Chloroform	0.78	29	3.8	140
Benzene	0.78	0.30 J	2.5	0.95 J
Trichloroethene	0.78	2.0	4.2	10
Tetrachloroethene	0.78	12	5.2	79
Ethyl Benzene	0.78	1.1	3.4	4.6
m,p-Xylene	0.78	5.3	3.4	23
o-Xylene	0.78	1.9	3.4	8.3

Client Sample ID: TRC-SG-11

Lab ID#: 0611215-08A

Compound	Rpt. Limit (ppbv)	Amount (ppbv)	Rpt. Limit (uG/m3)	Amount (uG/m3)
Freon 12	0.74	0.82	3.7	4.0
Freon 11	0.74	9.6	4.2	54
Methyl tert-butyl ether	0.74	0.69 J	2.7	2.5 J
Chloroform	0.74	1.5	3.6	7.2
Benzene	0.74	0.57 J	2.4	1.8 J
Trichloroethene	0.74	1.4	4.0	7.5
Tetrachloroethene	0.74	34	5.0	230
Ethyl Benzene	0.74	2.2	3.2	9.4
m,p-Xylene	0.74	8.7	3.2	38
o-Xylene	0.74	2.9	3.2	13
Chlorodifluoromethane	3.0	6.9	10	24

Client Sample ID: TRC-SG-4

Lab ID#: 0611215-09A

Compound	Rpt. Limit (ppbv)	Amount (ppbv)	Rpt. Limit (uG/m3)	Amount (uG/m3)
Freon 12	0.78	1.2	3.8	6.0

AN ENVIRONMENTAL ANALYTICAL LABORATORY

Summary of Detected Compounds
MODIFIED EPA METHOD TO-15 GC/MS FULL SCAN

Client Sample ID: TRC-SG-4

Lab ID#: 0611215-09A

Freon 11	0.78	30	4.4	170
Methyl tert-butyl ether	0.78	0.34 J	2.8	1.2 J
Chloroform	0.78	2.0	3.8	9.9
Benzene	0.78	1.5	2.5	4.9
Tetrachloroethene	0.78	36	5.2	240
Ethyl Benzene	0.78	2.1	3.4	9.2
m,p-Xylene	0.78	9.7	3.4	42
o-Xylene	0.78	3.4	3.4	15
Chlorodifluoromethane	3.1	27	11	97

Client Sample ID: TRC-SG-6

Lab ID#: 0611215-10A

Compound	Rpt. Limit (ppbv)	Amount (ppbv)	Rpt. Limit (uG/m3)	Amount (uG/m3)
Freon 12	1.6	37	8.1	180
Freon 11	1.6	82	9.2	460
Chloroform	1.6	8.5	8.0	42
Trichloroethene	1.6	5.3	8.8	28
Tetrachloroethene	1.6	400	11	2700
Ethyl Benzene	1.6	2.7	7.1	12
m,p-Xylene	1.6	10	7.1	45
o-Xylene	1.6	3.6	7.1	15
Chlorodifluoromethane	6.6	12	23	44

Client Sample ID: TRC-SG-6 Duplicate

Lab ID#: 0611215-10AA

Compound	Rpt. Limit (ppbv)	Amount (ppbv)	Rpt. Limit (uG/m3)	Amount (uG/m3)
Freon 12	0.82	35	4.0	170
Freon 11	0.82	78	4.6	440
1,1-Dichloroethene	0.82	0.47 J	3.2	1.8 J
Chloroform	0.82	9.0	4.0	44
Benzene	0.82	0.59 J	2.6	1.9 J
Trichloroethene	0.82	5.2	4.4	28
Tetrachloroethene	0.82	380 E	5.6	2600 E
Ethyl Benzene	0.82	2.4	3.6	10
m,p-Xylene	0.82	11	3.6	47
o-Xylene	0.82	3.8	3.6	16

AN ENVIRONMENTAL ANALYTICAL LABORATORY

Summary of Detected Compounds
MODIFIED EPA METHOD TO-15 GC/MS FULL SCAN

Client Sample ID: TRC-SG-6 Duplicate

Lab ID#: 0611215-10AA

Chlorodifluoromethane	3.3	7.9	12	28

Client Sample ID: TRC-SG-3

Lab ID#: 0611215-11A

Compound	Rpt. Limit (ppbv)	Amount (ppbv)	Rpt. Limit (uG/m3)	Amount (uG/m3)
Freon 12	0.76	3.7	3.8	18
Freon 11	0.76	50	4.3	280
Chloroform	0.76	1.7	3.7	8.4
Benzene	0.76	0.28 J	2.4	0.88 J
Trichloroethene	0.76	1.3	4.1	7.1
Tetrachloroethene	0.76	36	5.2	250
Ethyl Benzene	0.76	1.4	3.3	6.0
m,p-Xylene	0.76	7.2	3.3	31
o-Xylene	0.76	2.3	3.3	10
Chlorodifluoromethane	3.0	110	11	380

Client Sample ID: TRC-SG-2

Lab ID#: 0611215-12A

Compound	Rpt. Limit (ppbv)	Amount (ppbv)	Rpt. Limit (uG/m3)	Amount (uG/m3)
Freon 12	0.80	3.0	4.0	15
Freon 11	0.80	78	4.5	440
Chloroform	0.80	0.49 J	3.9	2.4 J
Benzene	0.80	0.34 J	2.6	1.1 J
Trichloroethene	0.80	1.3	4.3	7.2
Tetrachloroethene	0.80	6.4	5.5	43
Ethyl Benzene	0.80	1.2	3.5	5.1
m,p-Xylene	0.80	5.7	3.5	25
o-Xylene	0.80	1.9	3.5	8.3
Chlorodifluoromethane	3.2	210	11	740

Client Sample ID: TRC-SG-1

Lab ID#: 0611215-13A

Compound	Rpt. Limit (ppbv)	Amount (ppbv)	Rpt. Limit (uG/m3)	Amount (uG/m3)
Freon 12	1.6	9.0	7.7	44

AN ENVIRONMENTAL ANALYTICAL LABORATORY

Summary of Detected Compounds
MODIFIED EPA METHOD TO-15 GC/MS FULL SCAN

Client Sample ID: TRC-SG-1

Lab ID#: 0611215-13A

Freon 11	1.6	530	8.7	3000
Chloroform	1.6	2.6	7.6	13
Benzene	1.6	0.84 J	5.0	2.7 J
Trichloroethene	1.6	1.8	8.3	9.6
Tetrachloroethene	1.6	19	10	130
Ethyl Benzene	1.6	1.1 J	6.7	4.8 J
m,p-Xylene	1.6	3.9	6.7	17
o-Xylene	1.6	1.3 J	6.7	5.6 J
Chlorodifluoromethane	6.2	560	22	2000

AN ENVIRONMENTAL ANALYTICAL LABORATORY

Client Sample ID: TRC-SG-9

Lab ID#: 0611215-01A

MODIFIED EPA METHOD TO-15 GC/MS FULL SCAN

File Name:	**5111410**	**Date of Collection: 11/6/06**	
Dil. Factor:	**1.75**	**Date of Analysis: 11/14/06 06:09 PM**	

Compound	Rpt. Limit (ppbv)	Amount (ppbv)	Rpt. Limit (uG/m3)	Amount (uG/m3)
Freon 12	0.88	0.55 J	4.3	2.7 J
Freon 114	0.88	Not Detected	6.1	Not Detected
Vinyl Chloride	0.88	Not Detected	2.2	Not Detected
Freon 11	0.88	Not Detected	4.9	Not Detected
Freon 113	0.88	Not Detected	6.7	Not Detected
1,1-Dichloroethene	0.88	Not Detected	3.5	Not Detected
Methyl tert-butyl ether	0.88	Not Detected	3.2	Not Detected
trans-1,2-Dichloroethene	0.88	Not Detected	3.5	Not Detected
cis-1,2-Dichloroethene	0.88	Not Detected	3.5	Not Detected
Chloroform	0.88	2.0	4.3	9.9
Benzene	0.88	0.42 J	2.8	1.3 J
1,2-Dichloroethane	0.88	Not Detected	3.5	Not Detected
Trichloroethene	0.88	Not Detected	4.7	Not Detected
Tetrachloroethene	0.88	15	5.9	100
Ethyl Benzene	0.88	1.0	3.8	4.6
m,p-Xylene	0.88	5.3	3.8	23
o-Xylene	0.88	1.7	3.8	7.5
Chlorodifluoromethane	3.5	Not Detected	12	Not Detected
Dichlorofluoromethane	3.5	Not Detected	15	Not Detected

J = Estimated value.

Container Type: 6 Liter Summa Canister

Surrogates	%Recovery	Method Limits
Toluene-d8	96	70-130
1,2-Dichloroethane-d4	92	70-130
4-Bromofluorobenzene	103	70-130

AN ENVIRONMENTAL ANALYTICAL LABORATORY

Client Sample ID: TRC-SG-7

Lab ID#: 0611215-02A

MODIFIED EPA METHOD TO-15 GC/MS FULL SCAN

File Name:	**5111412**	**Date of Collection: 11/6/06**	
Dil. Factor:	**38.7**	**Date of Analysis: 11/14/06 07:22 PM**	

Compound	Rpt. Limit (ppbv)	Amount (ppbv)	Rpt. Limit (uG/m3)	Amount (uG/m3)
Freon 12	19	Not Detected	96	Not Detected
Freon 114	19	Not Detected	140	Not Detected
Vinyl Chloride	19	Not Detected	49	Not Detected
Freon 11	19	Not Detected	110	Not Detected
Freon 113	19	Not Detected	150	Not Detected
1,1-Dichloroethene	19	Not Detected	77	Not Detected
Methyl tert-butyl ether	19	Not Detected	70	Not Detected
trans-1,2-Dichloroethene	19	Not Detected	77	Not Detected
cis-1,2-Dichloroethene	19	Not Detected	77	Not Detected
Chloroform	19	Not Detected	94	Not Detected
Benzene	19	18 J	62	57 J
1,2-Dichloroethane	19	Not Detected	78	Not Detected
Trichloroethene	19	Not Detected	100	Not Detected
Tetrachloroethene	19	33	130	220
Ethyl Benzene	19	7.8 J	84	34 J
m,p-Xylene	19	13 J	84	57 J
o-Xylene	19	Not Detected	84	Not Detected
Chlorodifluoromethane	77	Not Detected	270	Not Detected
Dichlorofluoromethane	77	Not Detected	320	Not Detected

J = Estimated value.

Container Type: 6 Liter Summa Canister

Surrogates	%Recovery	Method Limits
Toluene-d8	98	70-130
1,2-Dichloroethane-d4	101	70-130
4-Bromofluorobenzene	101	70-130

AN ENVIRONMENTAL ANALYTICAL LABORATORY

Client Sample ID: TRC-SG-13

Lab ID#: 0611215-03A

MODIFIED EPA METHOD TO-15 GC/MS FULL SCAN

File Name:	**5111419**	**Date of Collection: 11/6/06**	
Dil. Factor:	**1.95**	**Date of Analysis: 11/14/06 11:50 PM**	

Compound	Rpt. Limit (ppbv)	Amount (ppbv)	Rpt. Limit (uG/m3)	Amount (uG/m3)
Freon 12	0.98	1.2	4.8	5.9
Freon 114	0.98	Not Detected	6.8	Not Detected
Vinyl Chloride	0.98	Not Detected	2.5	Not Detected
Freon 11	0.98	30	5.5	170
Freon 113	0.98	Not Detected	7.5	Not Detected
1,1-Dichloroethene	0.98	Not Detected	3.9	Not Detected
Methyl tert-butyl ether	0.98	Not Detected	3.5	Not Detected
trans-1,2-Dichloroethene	0.98	Not Detected	3.9	Not Detected
cis-1,2-Dichloroethene	0.98	0.57 J	3.9	2.3 J
Chloroform	0.98	0.48 J	4.8	2.3 J
Benzene	0.98	1.3	3.1	4.1
1,2-Dichloroethane	0.98	Not Detected	3.9	Not Detected
Trichloroethene	0.98	4.2	5.2	23
Tetrachloroethene	0.98	230	6.6	1600
Ethyl Benzene	0.98	0.75 J	4.2	3.3 J
m,p-Xylene	0.98	3.6	4.2	16
o-Xylene	0.98	1.2	4.2	5.2
Chlorodifluoromethane	3.9	35	14	120
Dichlorofluoromethane	3.9	Not Detected	16	Not Detected

J = Estimated value.

Container Type: 6 Liter Summa Canister

Surrogates	%Recovery	Method Limits
Toluene-d8	94	70-130
1,2-Dichloroethane-d4	98	70-130
4-Bromofluorobenzene	102	70-130

AN ENVIRONMENTAL ANALYTICAL LABORATORY

Client Sample ID: TRC-SG-5

Lab ID#: 0611215-04A

MODIFIED EPA METHOD TO-15 GC/MS FULL SCAN

File Name:	**5111414**	**Date of Collection: 11/7/06**	
Dil. Factor:	**1.58**	**Date of Analysis: 11/14/06 08:22 PM**	

Compound	Rpt. Limit (ppbv)	Amount (ppbv)	Rpt. Limit (uG/m3)	Amount (uG/m3)
Freon 12	0.79	0.77 J	3.9	3.8 J
Freon 114	0.79	Not Detected	5.5	Not Detected
Vinyl Chloride	0.79	Not Detected	2.0	Not Detected
Freon 11	0.79	9.4	4.4	53
Freon 113	0.79	Not Detected	6.0	Not Detected
1,1-Dichloroethene	0.79	Not Detected	3.1	Not Detected
Methyl tert-butyl ether	0.79	0.95	2.8	3.4
trans-1,2-Dichloroethene	0.79	Not Detected	3.1	Not Detected
cis-1,2-Dichloroethene	0.79	Not Detected	3.1	Not Detected
Chloroform	0.79	8.6	3.8	42
Benzene	0.79	0.84	2.5	2.7
1,2-Dichloroethane	0.79	Not Detected	3.2	Not Detected
Trichloroethene	0.79	Not Detected	4.2	Not Detected
Tetrachloroethene	0.79	39	5.4	260
Ethyl Benzene	0.79	2.2	3.4	9.8
m,p-Xylene	0.79	8.2	3.4	36
o-Xylene	0.79	2.9	3.4	12
Chlorodifluoromethane	3.2	Not Detected	11	Not Detected
Dichlorofluoromethane	3.2	Not Detected	13	Not Detected

J = Estimated value.

Container Type: 6 Liter Summa Canister

Surrogates	%Recovery	Method Limits
Toluene-d8	97	70-130
1,2-Dichloroethane-d4	99	70-130
4-Bromofluorobenzene	103	70-130

AN ENVIRONMENTAL ANALYTICAL LABORATORY

Client Sample ID: TRC-SG-8

Lab ID#: 0611215-05A

MODIFIED EPA METHOD TO-15 GC/MS FULL SCAN

File Name:	**5111415**	**Date of Collection: 11/7/06**	
Dil. Factor:	**1.61**	**Date of Analysis: 11/14/06 08:54 PM**	

Compound	Rpt. Limit (ppbv)	Amount (ppbv)	Rpt. Limit (uG/m3)	Amount (uG/m3)
Freon 12	0.80	0.54 J	4.0	2.7 J
Freon 114	0.80	Not Detected	5.6	Not Detected
Vinyl Chloride	0.80	Not Detected	2.0	Not Detected
Freon 11	0.80	0.41 J	4.5	2.3 J
Freon 113	0.80	Not Detected	6.2	Not Detected
1,1-Dichloroethene	0.80	Not Detected	3.2	Not Detected
Methyl tert-butyl ether	0.80	Not Detected	2.9	Not Detected
trans-1,2-Dichloroethene	0.80	Not Detected	3.2	Not Detected
cis-1,2-Dichloroethene	0.80	Not Detected	3.2	Not Detected
Chloroform	0.80	0.47 J	3.9	2.3 J
Benzene	0.80	0.36 J	2.6	1.2 J
1,2-Dichloroethane	0.80	Not Detected	3.2	Not Detected
Trichloroethene	0.80	Not Detected	4.3	Not Detected
Tetrachloroethene	0.80	6.9	5.5	47
Ethyl Benzene	0.80	1.6	3.5	6.8
m,p-Xylene	0.80	7.7	3.5	34
o-Xylene	0.80	2.2	3.5	9.7
Chlorodifluoromethane	3.2	Not Detected	11	Not Detected
Dichlorofluoromethane	3.2	Not Detected	14	Not Detected

J = Estimated value.

Container Type: 6 Liter Summa Canister

Surrogates	%Recovery	Method Limits
Toluene-d8	95	70-130
1,2-Dichloroethane-d4	100	70-130
4-Bromofluorobenzene	101	70-130

AN ENVIRONMENTAL ANALYTICAL LABORATORY

Client Sample ID: TRC-SG-10

Lab ID#: 0611215-06A

MODIFIED EPA METHOD TO-15 GC/MS FULL SCAN

File Name:	**5111416**	**Date of Collection: 11/7/06**	
Dil. Factor:	**1.52**	**Date of Analysis: 11/14/06 09:26 PM**	

Compound	Rpt. Limit (ppbv)	Amount (ppbv)	Rpt. Limit (uG/m3)	Amount (uG/m3)
Freon 12	0.76	0.71 J	3.8	3.5 J
Freon 114	0.76	Not Detected	5.3	Not Detected
Vinyl Chloride	0.76	Not Detected	1.9	Not Detected
Freon 11	0.76	0.82	4.3	4.6
Freon 113	0.76	Not Detected	5.8	Not Detected
1,1-Dichloroethene	0.76	Not Detected	3.0	Not Detected
Methyl tert-butyl ether	0.76	Not Detected	2.7	Not Detected
trans-1,2-Dichloroethene	0.76	Not Detected	3.0	Not Detected
cis-1,2-Dichloroethene	0.76	Not Detected	3.0	Not Detected
Chloroform	0.76	1.0	3.7	4.9
Benzene	0.76	0.70 J	2.4	2.2 J
1,2-Dichloroethane	0.76	Not Detected	3.1	Not Detected
Trichloroethene	0.76	1.9	4.1	10
Tetrachloroethene	0.76	12	5.2	79
Ethyl Benzene	0.76	1.9	3.3	8.1
m,p-Xylene	0.76	7.7	3.3	34
o-Xylene	0.76	2.7	3.3	12
Chlorodifluoromethane	3.0	3.8	11	14
Dichlorofluoromethane	3.0	Not Detected	13	Not Detected

J = Estimated value.

Container Type: 6 Liter Summa Canister

Surrogates	%Recovery	Method Limits
Toluene-d8	99	70-130
1,2-Dichloroethane-d4	96	70-130
4-Bromofluorobenzene	101	70-130

AN ENVIRONMENTAL ANALYTICAL LABORATORY

Client Sample ID: TRC-SG-12

Lab ID#: 0611215-07A

MODIFIED EPA METHOD TO-15 GC/MS FULL SCAN

File Name:	**5111417**	**Date of Collection: 11/7/06**	
Dil. Factor:	**1.55**	**Date of Analysis: 11/14/06 09:58 PM**	

Compound	Rpt. Limit (ppbv)	Amount (ppbv)	Rpt. Limit (uG/m3)	Amount (uG/m3)
Freon 12	0.78	0.70 J	3.8	3.5 J
Freon 114	0.78	Not Detected	5.4	Not Detected
Vinyl Chloride	0.78	Not Detected	2.0	Not Detected
Freon 11	0.78	0.41 J	4.4	2.3 J
Freon 113	0.78	Not Detected	5.9	Not Detected
1,1-Dichloroethene	0.78	Not Detected	3.1	Not Detected
Methyl tert-butyl ether	0.78	Not Detected	2.8	Not Detected
trans-1,2-Dichloroethene	0.78	Not Detected	3.1	Not Detected
cis-1,2-Dichloroethene	0.78	Not Detected	3.1	Not Detected
Chloroform	0.78	29	3.8	140
Benzene	0.78	0.30 J	2.5	0.95 J
1,2-Dichloroethane	0.78	Not Detected	3.1	Not Detected
Trichloroethene	0.78	2.0	4.2	10
Tetrachloroethene	0.78	12	5.2	79
Ethyl Benzene	0.78	1.1	3.4	4.6
m,p-Xylene	0.78	5.3	3.4	23
o-Xylene	0.78	1.9	3.4	8.3
Chlorodifluoromethane	3.1	Not Detected	11	Not Detected
Dichlorofluoromethane	3.1	Not Detected	13	Not Detected

J = Estimated value.

Container Type: 6 Liter Summa Canister

Surrogates	%Recovery	Method Limits
Toluene-d8	97	70-130
1,2-Dichloroethane-d4	94	70-130
4-Bromofluorobenzene	100	70-130

AN ENVIRONMENTAL ANALYTICAL LABORATORY

Client Sample ID: TRC-SG-11

Lab ID#: 0611215-08A

MODIFIED EPA METHOD TO-15 GC/MS FULL SCAN

File Name:	**5111418**	**Date of Collection: 11/7/06**	
Dil. Factor:	**1.49**	**Date of Analysis: 11/14/06 10:30 PM**	

Compound	Rpt. Limit (ppbv)	Amount (ppbv)	Rpt. Limit (uG/m3)	Amount (uG/m3)
Freon 12	0.74	0.82	3.7	4.0
Freon 114	0.74	Not Detected	5.2	Not Detected
Vinyl Chloride	0.74	Not Detected	1.9	Not Detected
Freon 11	0.74	9.6	4.2	54
Freon 113	0.74	Not Detected	5.7	Not Detected
1,1-Dichloroethene	0.74	Not Detected	3.0	Not Detected
Methyl tert-butyl ether	0.74	0.69 J	2.7	2.5 J
trans-1,2-Dichloroethene	0.74	Not Detected	3.0	Not Detected
cis-1,2-Dichloroethene	0.74	Not Detected	3.0	Not Detected
Chloroform	0.74	1.5	3.6	7.2
Benzene	0.74	0.57 J	2.4	1.8 J
1,2-Dichloroethane	0.74	Not Detected	3.0	Not Detected
Trichloroethene	0.74	1.4	4.0	7.5
Tetrachloroethene	0.74	34	5.0	230
Ethyl Benzene	0.74	2.2	3.2	9.4
m,p-Xylene	0.74	8.7	3.2	38
o-Xylene	0.74	2.9	3.2	13
Chlorodifluoromethane	3.0	6.9	10	24
Dichlorofluoromethane	3.0	Not Detected	12	Not Detected

J = Estimated value.

Container Type: 6 Liter Summa Canister

Surrogates	%Recovery	Method Limits
Toluene-d8	96	70-130
1,2-Dichloroethane-d4	99	70-130
4-Bromofluorobenzene	104	70-130

AN ENVIRONMENTAL ANALYTICAL LABORATORY

Client Sample ID: TRC-SG-4

Lab ID#: 0611215-09A

MODIFIED EPA METHOD TO-15 GC/MS FULL SCAN

File Name:	**5111424**	**Date of Collection: 11/7/06**	
Dil. Factor:	**1.55**	**Date of Analysis: 11/15/06 03:38 AM**	

Compound	Rpt. Limit (ppbv)	Amount (ppbv)	Rpt. Limit (uG/m3)	Amount (uG/m3)
Freon 12	0.78	1.2	3.8	6.0
Freon 114	0.78	Not Detected	5.4	Not Detected
Vinyl Chloride	0.78	Not Detected	2.0	Not Detected
Freon 11	0.78	30	4.4	170
Freon 113	0.78	Not Detected	5.9	Not Detected
1,1-Dichloroethene	0.78	Not Detected	3.1	Not Detected
Methyl tert-butyl ether	0.78	0.34 J	2.8	1.2 J
trans-1,2-Dichloroethene	0.78	Not Detected	3.1	Not Detected
cis-1,2-Dichloroethene	0.78	Not Detected	3.1	Not Detected
Chloroform	0.78	2.0	3.8	9.9
Benzene	0.78	1.5	2.5	4.9
1,2-Dichloroethane	0.78	Not Detected	3.1	Not Detected
Trichloroethene	0.78	Not Detected	4.2	Not Detected
Tetrachloroethene	0.78	36	5.2	240
Ethyl Benzene	0.78	2.1	3.4	9.2
m,p-Xylene	0.78	9.7	3.4	42
o-Xylene	0.78	3.4	3.4	15
Chlorodifluoromethane	3.1	27	11	97
Dichlorofluoromethane	3.1	Not Detected	13	Not Detected

J = Estimated value.

Container Type: 6 Liter Summa Canister

Surrogates	%Recovery	Method Limits
Toluene-d8	96	70-130
1,2-Dichloroethane-d4	102	70-130
4-Bromofluorobenzene	106	70-130

AN ENVIRONMENTAL ANALYTICAL LABORATORY

Client Sample ID: TRC-SG-6

Lab ID#: 0611215-10A

MODIFIED EPA METHOD TO-15 GC/MS FULL SCAN

File Name:	**5111518**	**Date of Collection: 11/8/06**	
Dil. Factor:	**3.28**	**Date of Analysis: 11/16/06 12:46 AM**	

Compound	Rpt. Limit (ppbv)	Amount (ppbv)	Rpt. Limit (uG/m3)	Amount (uG/m3)
Freon 12	1.6	37	8.1	180
Freon 114	1.6	Not Detected	11	Not Detected
Vinyl Chloride	1.6	Not Detected	4.2	Not Detected
Freon 11	1.6	82	9.2	460
Freon 113	1.6	Not Detected	12	Not Detected
1,1-Dichloroethene	1.6	Not Detected	6.5	Not Detected
Methyl tert-butyl ether	1.6	Not Detected	5.9	Not Detected
trans-1,2-Dichloroethene	1.6	Not Detected	6.5	Not Detected
cis-1,2-Dichloroethene	1.6	Not Detected	6.5	Not Detected
Chloroform	1.6	8.5	8.0	42
Benzene	1.6	Not Detected	5.2	Not Detected
1,2-Dichloroethane	1.6	Not Detected	6.6	Not Detected
Trichloroethene	1.6	5.3	8.8	28
Tetrachloroethene	1.6	400	11	2700
Ethyl Benzene	1.6	2.7	7.1	12
m,p-Xylene	1.6	10	7.1	45
o-Xylene	1.6	3.6	7.1	15
Chlorodifluoromethane	6.6	12	23	44
Dichlorofluoromethane	6.6	Not Detected	28	Not Detected

Container Type: 6 Liter Summa Canister

Surrogates	%Recovery	Method Limits
Toluene-d8	98	70-130
1,2-Dichloroethane-d4	101	70-130
4-Bromofluorobenzene	106	70-130

AN ENVIRONMENTAL ANALYTICAL LABORATORY

Client Sample ID: TRC-SG-6 Duplicate

Lab ID#: 0611215-10AA

MODIFIED EPA METHOD TO-15 GC/MS FULL SCAN

File Name:	**5111420**	**Date of Collection: 11/8/06**	
Dil. Factor:	**1.64**	**Date of Analysis: 11/15/06 01:29 AM**	

Compound	Rpt. Limit (ppbv)	Amount (ppbv)	Rpt. Limit (uG/m3)	Amount (uG/m3)
Freon 12	0.82	35	4.0	170
Freon 114	0.82	Not Detected	5.7	Not Detected
Vinyl Chloride	0.82	Not Detected	2.1	Not Detected
Freon 11	0.82	78	4.6	440
Freon 113	0.82	Not Detected	6.3	Not Detected
1,1-Dichloroethene	0.82	0.47 J	3.2	1.8 J
Methyl tert-butyl ether	0.82	Not Detected	3.0	Not Detected
trans-1,2-Dichloroethene	0.82	Not Detected	3.2	Not Detected
cis-1,2-Dichloroethene	0.82	Not Detected	3.2	Not Detected
Chloroform	0.82	9.0	4.0	44
Benzene	0.82	0.59 J	2.6	1.9 J
1,2-Dichloroethane	0.82	Not Detected	3.3	Not Detected
Trichloroethene	0.82	5.2	4.4	28
Tetrachloroethene	0.82	380 E	5.6	2600 E
Ethyl Benzene	0.82	2.4	3.6	10
m,p-Xylene	0.82	11	3.6	47
o-Xylene	0.82	3.8	3.6	16
Chlorodifluoromethane	3.3	7.9	12	28
Dichlorofluoromethane	3.3	Not Detected	14	Not Detected

J = Estimated value.
E = Exceeds instrument calibration range.

Container Type: 6 Liter Summa Canister

Surrogates	%Recovery	Method Limits
Toluene-d8	94	70-130
1,2-Dichloroethane-d4	99	70-130
4-Bromofluorobenzene	103	70-130

AN ENVIRONMENTAL ANALYTICAL LABORATORY

Client Sample ID: TRC-SG-3

Lab ID#: 0611215-11A

MODIFIED EPA METHOD TO-15 GC/MS FULL SCAN

File Name:	**5111421**	**Date of Collection: 11/8/06**	
Dil. Factor:	**1.52**	**Date of Analysis: 11/15/06 02:01 AM**	

Compound	Rpt. Limit (ppbv)	Amount (ppbv)	Rpt. Limit (uG/m3)	Amount (uG/m3)
Freon 12	0.76	3.7	3.8	18
Freon 114	0.76	Not Detected	5.3	Not Detected
Vinyl Chloride	0.76	Not Detected	1.9	Not Detected
Freon 11	0.76	50	4.3	280
Freon 113	0.76	Not Detected	5.8	Not Detected
1,1-Dichloroethene	0.76	Not Detected	3.0	Not Detected
Methyl tert-butyl ether	0.76	Not Detected	2.7	Not Detected
trans-1,2-Dichloroethene	0.76	Not Detected	3.0	Not Detected
cis-1,2-Dichloroethene	0.76	Not Detected	3.0	Not Detected
Chloroform	0.76	1.7	3.7	8.4
Benzene	0.76	0.28 J	2.4	0.88 J
1,2-Dichloroethane	0.76	Not Detected	3.1	Not Detected
Trichloroethene	0.76	1.3	4.1	7.1
Tetrachloroethene	0.76	36	5.2	250
Ethyl Benzene	0.76	1.4	3.3	6.0
m,p-Xylene	0.76	7.2	3.3	31
o-Xylene	0.76	2.3	3.3	10
Chlorodifluoromethane	3.0	110	11	380
Dichlorofluoromethane	3.0	Not Detected	13	Not Detected

J = Estimated value.

Container Type: 6 Liter Summa Canister

Surrogates	%Recovery	Method Limits
Toluene-d8	95	70-130
1,2-Dichloroethane-d4	98	70-130
4-Bromofluorobenzene	101	70-130

AN ENVIRONMENTAL ANALYTICAL LABORATORY

Client Sample ID: TRC-SG-2

Lab ID#: 0611215-12A

MODIFIED EPA METHOD TO-15 GC/MS FULL SCAN

File Name:	**5111422**	**Date of Collection: 11/8/06**	
Dil. Factor:	**1.61**	**Date of Analysis: 11/15/06 02:33 AM**	

Compound	Rpt. Limit (ppbv)	Amount (ppbv)	Rpt. Limit (uG/m3)	Amount (uG/m3)
Freon 12	0.80	3.0	4.0	15
Freon 114	0.80	Not Detected	5.6	Not Detected
Vinyl Chloride	0.80	Not Detected	2.0	Not Detected
Freon 11	0.80	78	4.5	440
Freon 113	0.80	Not Detected	6.2	Not Detected
1,1-Dichloroethene	0.80	Not Detected	3.2	Not Detected
Methyl tert-butyl ether	0.80	Not Detected	2.9	Not Detected
trans-1,2-Dichloroethene	0.80	Not Detected	3.2	Not Detected
cis-1,2-Dichloroethene	0.80	Not Detected	3.2	Not Detected
Chloroform	0.80	0.49 J	3.9	2.4 J
Benzene	0.80	0.34 J	2.6	1.1 J
1,2-Dichloroethane	0.80	Not Detected	3.2	Not Detected
Trichloroethene	0.80	1.3	4.3	7.2
Tetrachloroethene	0.80	6.4	5.5	43
Ethyl Benzene	0.80	1.2	3.5	5.1
m,p-Xylene	0.80	5.7	3.5	25
o-Xylene	0.80	1.9	3.5	8.3
Chlorodifluoromethane	3.2	210	11	740
Dichlorofluoromethane	3.2	Not Detected	14	Not Detected

J = Estimated value.

Container Type: 6 Liter Summa Canister

Surrogates	%Recovery	Method Limits
Toluene-d8	96	70-130
1,2-Dichloroethane-d4	98	70-130
4-Bromofluorobenzene	99	70-130

AN ENVIRONMENTAL ANALYTICAL LABORATORY

Client Sample ID: TRC-SG-1

Lab ID#: 0611215-13A

MODIFIED EPA METHOD TO-15 GC/MS FULL SCAN

File Name:	**5111430**	**Date of Collection: 11/8/06**	
Dil. Factor:	**3.10**	**Date of Analysis: 11/15/06 07:18 AM**	

Compound	Rpt. Limit (ppbv)	Amount (ppbv)	Rpt. Limit (uG/m3)	Amount (uG/m3)
Freon 12	1.6	9.0	7.7	44
Freon 114	1.6	Not Detected	11	Not Detected
Vinyl Chloride	1.6	Not Detected	4.0	Not Detected
Freon 11	1.6	530	8.7	3000
Freon 113	1.6	Not Detected	12	Not Detected
1,1-Dichloroethene	1.6	Not Detected	6.1	Not Detected
Methyl tert-butyl ether	1.6	Not Detected	5.6	Not Detected
trans-1,2-Dichloroethene	1.6	Not Detected	6.1	Not Detected
cis-1,2-Dichloroethene	1.6	Not Detected	6.1	Not Detected
Chloroform	1.6	2.6	7.6	13
Benzene	1.6	0.84 J	5.0	2.7 J
1,2-Dichloroethane	1.6	Not Detected	6.3	Not Detected
Trichloroethene	1.6	1.8	8.3	9.6
Tetrachloroethene	1.6	19	10	130
Ethyl Benzene	1.6	1.1 J	6.7	4.8 J
m,p-Xylene	1.6	3.9	6.7	17
o-Xylene	1.6	1.3 J	6.7	5.6 J
Chlorodifluoromethane	6.2	560	22	2000
Dichlorofluoromethane	6.2	Not Detected	26	Not Detected

J = Estimated value.

Container Type: 6 Liter Summa Canister

Surrogates	%Recovery	Method Limits
Toluene-d8	97	70-130
1,2-Dichloroethane-d4	104	70-130
4-Bromofluorobenzene	103	70-130

AN ENVIRONMENTAL ANALYTICAL LABORATORY

Client Sample ID: Lab Blank

Lab ID#: 0611215-14A

MODIFIED EPA METHOD TO-15 GC/MS FULL SCAN

File Name:	**5111408a**	**Date of Collection: NA**	
Dil. Factor:	**1.00**	**Date of Analysis: 11/14/06 02:58 PM**	

Compound	**Rpt. Limit (ppbv)**	**Amount (ppbv)**	**Rpt. Limit (uG/m3)**	**Amount (uG/m3)**
Freon 12	0.50	Not Detected	2.5	Not Detected
Freon 114	0.50	Not Detected	3.5	Not Detected
Vinyl Chloride	0.50	Not Detected	1.3	Not Detected
Freon 11	0.50	Not Detected	2.8	Not Detected
Freon 113	0.50	Not Detected	3.8	Not Detected
1,1-Dichloroethene	0.50	Not Detected	2.0	Not Detected
Methyl tert-butyl ether	0.50	Not Detected	1.8	Not Detected
trans-1,2-Dichloroethene	0.50	Not Detected	2.0	Not Detected
cis-1,2-Dichloroethene	0.50	Not Detected	2.0	Not Detected
Chloroform	0.50	Not Detected	2.4	Not Detected
Benzene	0.50	Not Detected	1.6	Not Detected
1,2-Dichloroethane	0.50	Not Detected	2.0	Not Detected
Trichloroethene	0.50	Not Detected	2.7	Not Detected
Tetrachloroethene	0.50	Not Detected	3.4	Not Detected
Ethyl Benzene	0.50	Not Detected	2.2	Not Detected
m,p-Xylene	0.50	Not Detected	2.2	Not Detected
o-Xylene	0.50	Not Detected	2.2	Not Detected
Chlorodifluoromethane	2.0	Not Detected	7.1	Not Detected
Dichlorofluoromethane	2.0	Not Detected	8.4	Not Detected

Container Type: NA - Not Applicable

Surrogates	**%Recovery**	**Method Limits**
Toluene-d8	96	70-130
1,2-Dichloroethane-d4	90	70-130
4-Bromofluorobenzene	104	70-130

AN ENVIRONMENTAL ANALYTICAL LABORATORY

Client Sample ID: Lab Blank

Lab ID#: 0611215-14B

MODIFIED EPA METHOD TO-15 GC/MS FULL SCAN

File Name:	**5111515a**	**Date of Collection: NA**	
Dil. Factor:	**1.00**	**Date of Analysis: 11/15/06 09:37 PM**	

Compound	Rpt. Limit (ppbv)	Amount (ppbv)	Rpt. Limit (uG/m3)	Amount (uG/m3)
Freon 12	0.50	Not Detected	2.5	Not Detected
Freon 114	0.50	Not Detected	3.5	Not Detected
Vinyl Chloride	0.50	Not Detected	1.3	Not Detected
Freon 11	0.50	Not Detected	2.8	Not Detected
Freon 113	0.50	Not Detected	3.8	Not Detected
1,1-Dichloroethene	0.50	Not Detected	2.0	Not Detected
Methyl tert-butyl ether	0.50	Not Detected	1.8	Not Detected
trans-1,2-Dichloroethene	0.50	Not Detected	2.0	Not Detected
cis-1,2-Dichloroethene	0.50	Not Detected	2.0	Not Detected
Chloroform	0.50	Not Detected	2.4	Not Detected
Benzene	0.50	Not Detected	1.6	Not Detected
1,2-Dichloroethane	0.50	Not Detected	2.0	Not Detected
Trichloroethene	0.50	Not Detected	2.7	Not Detected
Tetrachloroethene	0.50	Not Detected	3.4	Not Detected
Ethyl Benzene	0.50	Not Detected	2.2	Not Detected
m,p-Xylene	0.50	Not Detected	2.2	Not Detected
o-Xylene	0.50	Not Detected	2.2	Not Detected
Chlorodifluoromethane	2.0	Not Detected	7.1	Not Detected
Dichlorofluoromethane	2.0	Not Detected	8.4	Not Detected

Container Type: NA - Not Applicable

Surrogates	%Recovery	Method Limits
Toluene-d8	97	70-130
1,2-Dichloroethane-d4	106	70-130
4-Bromofluorobenzene	104	70-130

AN ENVIRONMENTAL ANALYTICAL LABORATORY

Client Sample ID: CCV

Lab ID#: 0611215-15A

MODIFIED EPA METHOD TO-15 GC/MS FULL SCAN

File Name:	**5111402**	**Date of Collection: NA**	
Dil. Factor:	**1.00**	**Date of Analysis: 11/14/06 08:54 AM**	

Compound	**%Recovery**
Freon 12	92
Freon 114	98
Vinyl Chloride	88
Freon 11	102
Freon 113	102
1,1-Dichloroethene	91
Methyl tert-butyl ether	101
trans-1,2-Dichloroethene	98
cis-1,2-Dichloroethene	84
Chloroform	90
Benzene	94
1,2-Dichloroethane	97
Trichloroethene	98
Tetrachloroethene	105
Ethyl Benzene	99
m,p-Xylene	107
o-Xylene	104
Chlorodifluoromethane	93
Dichlorofluoromethane	104

Container Type: NA - Not Applicable

Surrogates	**%Recovery**	**Method Limits**
Toluene-d8	95	70-130
1,2-Dichloroethane-d4	93	70-130
4-Bromofluorobenzene	106	70-130

AN ENVIRONMENTAL ANALYTICAL LABORATORY

Client Sample ID: CCV

Lab ID#: 0611215-15B

MODIFIED EPA METHOD TO-15 GC/MS FULL SCAN

File Name:	**5111502**	**Date of Collection: NA**	
Dil. Factor:	**1.00**	**Date of Analysis: 11/15/06 09:52 AM**	

Compound	**%Recovery**
Freon 12	97
Freon 114	96
Vinyl Chloride	87
Freon 11	104
Freon 113	97
1,1-Dichloroethene	96
Methyl tert-butyl ether	98
trans-1,2-Dichloroethene	95
cis-1,2-Dichloroethene	90
Chloroform	93
Benzene	99
1,2-Dichloroethane	114
Trichloroethene	103
Tetrachloroethene	102
Ethyl Benzene	100
m,p-Xylene	107
o-Xylene	103
Chlorodifluoromethane	86
Dichlorofluoromethane	110

Container Type: NA - Not Applicable

Surrogates	**%Recovery**	**Method Limits**
Toluene-d8	101	70-130
1,2-Dichloroethane-d4	104	70-130
4-Bromofluorobenzene	101	70-130

AN ENVIRONMENTAL ANALYTICAL LABORATORY

Client Sample ID: LCS

Lab ID#: 0611215-16A

MODIFIED EPA METHOD TO-15 GC/MS FULL SCAN

File Name:	**5111403**	**Date of Collection: NA**	
Dil. Factor:	**1.00**	**Date of Analysis: 11/14/06 09:22 AM**	

Compound	**%Recovery**
Freon 12	100
Freon 114	104
Vinyl Chloride	91
Freon 11	104
Freon 113	106
1,1-Dichloroethene	93
Methyl tert-butyl ether	99
trans-1,2-Dichloroethene	97
cis-1,2-Dichloroethene	88
Chloroform	94
Benzene	96
1,2-Dichloroethane	98
Trichloroethene	101
Tetrachloroethene	106
Ethyl Benzene	105
m,p-Xylene	100
o-Xylene	94
Chlorodifluoromethane	Not Spiked
Dichlorofluoromethane	Not Spiked

Container Type: NA - Not Applicable

Surrogates	**%Recovery**	**Method Limits**
Toluene-d8	98	70-130
1,2-Dichloroethane-d4	94	70-130
4-Bromofluorobenzene	105	70-130

AN ENVIRONMENTAL ANALYTICAL LABORATORY

Client Sample ID: LCS

Lab ID#: 0611215-16B

MODIFIED EPA METHOD TO-15 GC/MS FULL SCAN

File Name:	**5111504**	**Date of Collection: NA**	
Dil. Factor:	**1.00**	**Date of Analysis: 11/15/06 01:14 PM**	

Compound	**%Recovery**
Freon 12	104
Freon 114	102
Vinyl Chloride	91
Freon 11	107
Freon 113	103
1,1-Dichloroethene	99
Methyl tert-butyl ether	100
trans-1,2-Dichloroethene	94
cis-1,2-Dichloroethene	93
Chloroform	92
Benzene	102
1,2-Dichloroethane	116
Trichloroethene	100
Tetrachloroethene	104
Ethyl Benzene	110
m,p-Xylene	105
o-Xylene	93
Chlorodifluoromethane	Not Spiked
Dichlorofluoromethane	Not Spiked

Container Type: NA - Not Applicable

Surrogates	**%Recovery**	**Method Limits**
Toluene-d8	102	70-130
1,2-Dichloroethane-d4	100	70-130
4-Bromofluorobenzene	102	70-130

AN ENVIRONMENTAL ANALYTICAL LABORATORY

Air Toxics Ltd. Introduces the Electronic Report

Thank you for choosing Air Toxics Ltd. To better serve our customers, we are providing your report by e-mail. This document is provided in Portable Document Format which can be viewed with Acrobat Reader by Adobe.

This electronic report includes the following:

- Work order Summary;
- Laboratory Narrative;
- Results; and
- Chain of Custody (copy).

180 BLUE RAVINE ROAD, SUITE B FOLSOM, CA - 95630

(916) 985-1000 .FAX (916) 985-1020
Hours 8:00 A.M to 6:00 P.M. Pacific

AN ENVIRONMENTAL ANALYTICAL LABORATORY

WORK ORDER #: 0810082

Work Order Summary

CLIENT:	Mr. William Silveri TRC Environmental Corporation 1430 Broadway 10th Floor New York, NY 10018	**BILL TO:**	Mr. William Silveri TRC Environmental Corporation 1430 Broadway 10th Floor New York, NY 10018
PHONE:	212-221-7822	**P.O. #**	LIRR
FAX:	212-2217840	**PROJECT #**	107865 LIRR Norris Park
DATE RECEIVED:	10/03/2008	**CONTACT:**	Bryanna Langley
DATE COMPLETED:	10/16/2008		

FRACTION #	NAME	TEST	RECEIPT VAC./PRES.	FINAL PRESSURE
01A	SG-17	Modified TO-15	6.0 "Hg	5 psi
02A	SG-18	Modified TO-15	6.0 "Hg	5 psi
03A	SG-24	Modified TO-15	6.0 "Hg	5 psi
04A	SG-21	Modified TO-15	6.0 "Hg	5 psi
05A	SG-20	Modified TO-15	5.5 "Hg	5 psi
06A	SG-19	Modified TO-15	6.0 "Hg	5 psi
07A	SG-25	Modified TO-15	6.0 "Hg	5 psi
08A	TRIP BLANK	Modified TO-15	29.0 "Hg	5 psi
09A	Lab Blank	Modified TO-15	NA	NA
10A	CCV	Modified TO-15	NA	NA
11A	LCS	Modified TO-15	NA	NA

CERTIFIED BY: Linda D. Fruman DATE: 10/16/08

Laboratory Director

Certfication numbers: CA NELAP - 02110CA, LA NELAP/LELAP- AI 30763, NJ NELAP - CA004
NY NELAP - 11291, UT NELAP - 9166389892, AZ Licensure AZ0719
Name of Accrediting Agency: NELAP/Florida Department of Health, Scope of Application: Clean Air Act,
Accreditation number: E87680, Effective date: 07/01/08, Expiration date: 06/30/09
Air Toxics Ltd. certifies that the test results contained in this report meet all requirements of the NELAC standards

This report shall not be reproduced, except in full, without the written approval of Air Toxics Ltd.

180 BLUE RAVINE ROAD, SUITE B FOLSOM, CA - 95630
(916) 985-1000 . (800) 985-5955 . FAX (916) 985-1020

LABORATORY NARRATIVE
Modified TO-15
TRC Environmental Corporation
Workorder# 0810082

Eight 6 Liter Summa Canister samples were received on October 03, 2008. The laboratory performed analysis via modified EPA Method TO-15 using GC/MS in the full scan mode. The method involves concentrating up to 0.2 liters of air. The concentrated aliquot is then flash vaporized and swept through a water management system to remove water vapor. Following dehumidification, the sample passes directly into the GC/MS for analysis.

This workorder was independently validated prior to submittal using 'USEPA National Functional Guidelines' as generally applied to the analysis of volatile organic compounds in air. A rules-based, logic driven, independent validation engine was employed to assess completeness, evaluate pass/fail of relevant project quality control requirements and verification of all quantified amounts.

Method modifications taken to run these samples are summarized in the table below. Specific project requirements may over-ride the ATL modifications.

Requirement	***TO-15***	***ATL Modifications***
Daily CCV	</= 30% Difference	</= 30% Difference; Compounds exceeding this criterion and associated data are flagged and narrated.
Sample collection media	Summa canister	ATL recommends use of summa canisters to insure data defensibility, but will report results from Tedlar bags at client request
Method Detection Limit	Follow 40CFR Pt.136 App. B	The MDL met all relevant requirements in Method TO-15 (statistical MDL less than the LOQ). The concentration of the spiked replicate may have exceeded 10X the calculated MDL in some cases

Receiving Notes

Sample collection date was incomplete on the Chain of Custody (COC) for all samples. The sampling date was taken from the tags.

Analytical Notes

The reported CCV for each daily batch may be derived from more than one analytical file due to the client's request for non-standard compounds.

Non-standard compounds may have different acceptance criteria than the standard TO-14A/TO-15 compound list as per contract or verbal agreement.

As per project specific client request the laboratory has reported estimated values for target compound hits that are below the Reporting Limit but greater than the Method Detection Limit. Concentrations that are

below the level at which the canister was certified (0.2 ppbv for compounds reported at 0.5 ppbv and 0.8 ppbv for compounds reported at 2.0 ppbv) may be false positives.

Dilution was performed on sample SG-18 due to the presence of high level non-target species.

Definition of Data Qualifying Flags

Eight qualifiers may have been used on the data analysis sheets and indicates as follows:

B - Compound present in laboratory blank greater than reporting limit (background subtraction not performed).

J - Estimated value.

E - Exceeds instrument calibration range.

S - Saturated peak.

Q - Exceeds quality control limits.

U - Compound analyzed for but not detected above the reporting limit.

UJ- Non-detected compound associated with low bias in the CCV

N - The identification is based on presumptive evidence.

File extensions may have been used on the data analysis sheets and indicates as follows:

a-File was requantified

b-File was quantified by a second column and detector

r1-File was requantified for the purpose of reissue

AN ENVIRONMENTAL ANALYTICAL LABORATORY

Summary of Detected Compounds
MODIFIED EPA METHOD TO-15 GC/MS FULL SCAN

Client Sample ID: SG-17

Lab ID#: 0810082-01A

Compound	Rpt. Limit (ppbv)	Amount (ppbv)	Rpt. Limit (uG/m3)	Amount (uG/m3)
Freon 12	0.84	2.8	4.2	14
Freon 11	0.84	0.88	4.7	4.9
Ethanol	3.4	2.2 J	6.3	4.2 J
Acetone	3.4	14	8.0	33
2-Propanol	3.4	0.50 J	8.2	1.2 J
Carbon Disulfide	0.84	31	2.6	95
Hexane	0.84	0.12 J	3.0	0.44 J
2-Butanone (Methyl Ethyl Ketone)	0.84	1.3	2.5	3.8
Chloroform	0.84	5.3	4.1	26
1,1,1-Trichloroethane	0.84	0.45 J	4.6	2.4 J
Carbon Tetrachloride	0.84	0.078 J	5.3	0.49 J
Trichloroethene	0.84	0.94	4.5	5.1
Bromodichloromethane	0.84	0.19 J	5.6	1.2 J
Toluene	0.84	0.30 J	3.2	1.2 J
Tetrachloroethene	0.84	14	5.7	95
Ethyl Benzene	0.84	0.12 J	3.6	0.54 J
m,p-Xylene	0.84	0.41 J	3.6	1.8 J
o-Xylene	0.84	0.18 J	3.6	0.80 J
Styrene	0.84	0.056 J	3.6	0.24 J
4-Ethyltoluene	0.84	0.27 J	4.1	1.3 J
1,3,5-Trimethylbenzene	0.84	0.15 J	4.1	0.72 J
1,2,4-Trimethylbenzene	0.84	0.44 J	4.1	2.1 J
1,4-Dichlorobenzene	0.84	1.9	5.0	11

Client Sample ID: SG-18

Lab ID#: 0810082-02A

Compound	Rpt. Limit (ppbv)	Amount (ppbv)	Rpt. Limit (uG/m3)	Amount (uG/m3)
Acetone	45	14 J	110	33 J
Carbon Disulfide	11	7.3 J	35	23 J
Hexane	11	37	39	130
Cyclohexane	11	120	38	400
Benzene	11	50	36	160
Heptane	11	21	46	85
Toluene	11	8.2 J	42	31 J
Tetrachloroethene	11	15	76	99
Ethyl Benzene	11	2.7 J	49	12 J

AN ENVIRONMENTAL ANALYTICAL LABORATORY

Summary of Detected Compounds
MODIFIED EPA METHOD TO-15 GC/MS FULL SCAN

Client Sample ID: SG-18

Lab ID#: 0810082-02A

m,p-Xylene	11	12	49	54
o-Xylene	11	5.0 J	49	22 J
Cumene	11	2.1 J	55	10 J
4-Ethyltoluene	11	1.3 J	55	6.6 J
1,3,5-Trimethylbenzene	11	2.0 J	55	9.9 J
1,2,4-Trimethylbenzene	11	2.2 J	55	11 J
1,4-Dichlorobenzene	11	2.8 J	67	17 J

Client Sample ID: SG-24

Lab ID#: 0810082-03A

Compound	Rpt. Limit (ppbv)	Amount (ppbv)	Rpt. Limit (uG/m3)	Amount (uG/m3)
Freon 12	0.84	69	4.2	340
1,3-Butadiene	0.84	0.15 J	1.8	0.33 J
Freon 11	0.84	180	4.7	1000
Ethanol	3.4	0.98 J	6.3	1.8 J
Acetone	3.4	7.4	8.0	18
2-Propanol	3.4	0.34 J	8.2	0.84 J
Carbon Disulfide	0.84	18	2.6	56
Hexane	0.84	0.43 J	3.0	1.5 J
1,1-Dichloroethane	0.84	1.1	3.4	4.5
2-Butanone (Methyl Ethyl Ketone)	0.84	0.94	2.5	2.8
Chloroform	0.84	8.3	4.1	40
1,1,1-Trichloroethane	0.84	9.0	4.6	49
Cyclohexane	0.84	0.53 J	2.9	1.8 J
Carbon Tetrachloride	0.84	0.19 J	5.3	1.2 J
2,2,4-Trimethylpentane	0.84	0.21 J	3.9	0.98 J
Benzene	0.84	0.18 J	2.7	0.59 J
Heptane	0.84	0.48 J	3.4	2.0 J
Trichloroethene	0.84	3.2	4.5	17
1,2-Dichloropropane	0.84	0.32 J	3.9	1.5 J
Bromodichloromethane	0.84	0.090 J	5.6	0.60 J
Toluene	0.84	4.0	3.2	15
Tetrachloroethene	0.84	130	5.7	910
2-Hexanone	3.4	0.49 J	14	2.0 J
Ethyl Benzene	0.84	0.86	3.6	3.7
m,p-Xylene	0.84	3.1	3.6	14
o-Xylene	0.84	1.9	3.6	8.2
Styrene	0.84	0.17 J	3.6	0.74 J

AN ENVIRONMENTAL ANALYTICAL LABORATORY

Summary of Detected Compounds
MODIFIED EPA METHOD TO-15 GC/MS FULL SCAN

Client Sample ID: SG-24

Lab ID#: 0810082-03A

Cumene	0.84	0.38 J	4.1	1.9 J
Propylbenzene	0.84	1.1	4.1	5.5
4-Ethyltoluene	0.84	3.6	4.1	18
1,3,5-Trimethylbenzene	0.84	6.0	4.1	30
1,2,4-Trimethylbenzene	0.84	8.9	4.1	44
1,4-Dichlorobenzene	0.84	2.3	5.0	14
Chlorodifluoromethane	3.4	12	12	43

Client Sample ID: SG-21

Lab ID#: 0810082-04A

Compound	Rpt. Limit (ppbv)	Amount (ppbv)	Rpt. Limit (uG/m3)	Amount (uG/m3)
Freon 12	0.84	0.50 J	4.2	2.5 J
Freon 11	0.84	4.7	4.7	26
Ethanol	3.4	0.62 J	6.3	1.2 J
Acetone	3.4	27	8.0	64
Carbon Disulfide	0.84	36	2.6	110
Hexane	0.84	0.087 J	3.0	0.30 J
2-Butanone (Methyl Ethyl Ketone)	0.84	0.55 J	2.5	1.6 J
Chloroform	0.84	0.92	4.1	4.5
1,1,1-Trichloroethane	0.84	0.80 J	4.6	4.4 J
Carbon Tetrachloride	0.84	0.17 J	5.3	1.1 J
Benzene	0.84	0.24 J	2.7	0.78 J
Trichloroethene	0.84	0.81 J	4.5	4.3 J
Toluene	0.84	0.40 J	3.2	1.5 J
Tetrachloroethene	0.84	13	5.7	91
Chlorobenzene	0.84	0.11 J	3.9	0.53 J
Ethyl Benzene	0.84	0.096 J	3.6	0.41 J
m,p-Xylene	0.84	0.39 J	3.6	1.7 J
o-Xylene	0.84	0.13 J	3.6	0.57 J
Styrene	0.84	0.083 J	3.6	0.35 J
4-Ethyltoluene	0.84	0.18 J	4.1	0.91 J
1,3,5-Trimethylbenzene	0.84	0.086 J	4.1	0.42 J
1,2,4-Trimethylbenzene	0.84	0.24 J	4.1	1.2 J
1,4-Dichlorobenzene	0.84	1.4	5.0	8.4
1,2,4-Trichlorobenzene	3.4	0.10 J	25	0.76 J

AN ENVIRONMENTAL ANALYTICAL LABORATORY

Summary of Detected Compounds
MODIFIED EPA METHOD TO-15 GC/MS FULL SCAN

Client Sample ID: SG-20

Lab ID#: 0810082-05A

Compound	Rpt. Limit (ppbv)	Amount (ppbv)	Rpt. Limit (uG/m3)	Amount (uG/m3)
Freon 12	0.82	0.48 J	4.0	2.4 J
Freon 11	0.82	0.21 J	4.6	1.2 J
Acetone	3.3	5.1	7.8	12
Carbon Disulfide	0.82	0.43 J	2.6	1.3 J
Hexane	0.82	0.077 J	2.9	0.27 J
Chloroform	0.82	0.085 J	4.0	0.41 J
1,1,1-Trichloroethane	0.82	0.050 J	4.5	0.27 J
Cyclohexane	0.82	0.17 J	2.8	0.59 J
2,2,4-Trimethylpentane	0.82	17	3.8	78
Benzene	0.82	0.12 J	2.6	0.38 J
Trichloroethene	0.82	0.15 J	4.4	0.83 J
Toluene	0.82	0.43 J	3.1	1.6 J
Tetrachloroethene	0.82	14	5.6	98
Ethyl Benzene	0.82	0.21 J	3.6	0.91 J
m,p-Xylene	0.82	0.84	3.6	3.7
o-Xylene	0.82	0.58 J	3.6	2.5 J
Styrene	0.82	0.10 J	3.5	0.43 J
Cumene	0.82	0.076 J	4.0	0.37 J
Propylbenzene	0.82	0.26 J	4.0	1.3 J
4-Ethyltoluene	0.82	1.1	4.0	5.2
1,3,5-Trimethylbenzene	0.82	1.6	4.0	7.9
1,2,4-Trimethylbenzene	0.82	3.1	4.0	15
1,4-Dichlorobenzene	0.82	2.4	4.9	14

Client Sample ID: SG-19

Lab ID#: 0810082-06A

Compound	Rpt. Limit (ppbv)	Amount (ppbv)	Rpt. Limit (uG/m3)	Amount (uG/m3)
Freon 12	0.84	0.46 J	4.2	2.3 J
Freon 11	0.84	0.22 J	4.7	1.2 J
Ethanol	3.4	2.7 J	6.3	5.0 J
Acetone	3.4	13	8.0	31
2-Propanol	3.4	0.56 J	8.2	1.4 J
Carbon Disulfide	0.84	2.6	2.6	8.2
Hexane	0.84	0.11 J	3.0	0.39 J
2-Butanone (Methyl Ethyl Ketone)	0.84	1.8	2.5	5.2
Chloroform	0.84	0.14 J	4.1	0.67 J

AN ENVIRONMENTAL ANALYTICAL LABORATORY

Summary of Detected Compounds
MODIFIED EPA METHOD TO-15 GC/MS FULL SCAN

Client Sample ID: SG-19

Lab ID#: 0810082-06A

Compound	Rpt. Limit (ppbv)	Amount (ppbv)	Rpt. Limit (uG/m3)	Amount (uG/m3)
Benzene	0.84	0.10 J	2.7	0.33 J
Toluene	0.84	0.39 J	3.2	1.4 J
Tetrachloroethene	0.84	2.2	5.7	15
2-Hexanone	3.4	0.22 J	14	0.89 J
Ethyl Benzene	0.84	0.12 J	3.6	0.50 J
m,p-Xylene	0.84	0.44 J	3.6	1.9 J
o-Xylene	0.84	0.24 J	3.6	1.0 J
Styrene	0.84	0.098 J	3.6	0.42 J
4-Ethyltoluene	0.84	0.22 J	4.1	1.1 J
1,3,5-Trimethylbenzene	0.84	0.16 J	4.1	0.81 J
1,2,4-Trimethylbenzene	0.84	0.41 J	4.1	2.0 J
1,4-Dichlorobenzene	0.84	2.0	5.0	12

Client Sample ID: SG-25

Lab ID#: 0810082-07A

Compound	Rpt. Limit (ppbv)	Amount (ppbv)	Rpt. Limit (uG/m3)	Amount (uG/m3)
Freon 12	0.84	0.51 J	4.2	2.5 J
Freon 11	0.84	0.26 J	4.7	1.5 J
Acetone	3.4	6.4	8.0	15
Carbon Disulfide	0.84	3.0	2.6	9.5
Methylene Chloride	0.84	0.16 J	2.9	0.57 J
Hexane	0.84	0.17 J	3.0	0.60 J
2-Butanone (Methyl Ethyl Ketone)	0.84	0.46 J	2.5	1.4 J
Chloroform	0.84	1.1	4.1	5.4
Cyclohexane	0.84	0.30 J	2.9	1.0 J
Benzene	0.84	0.26 J	2.7	0.85 J
Toluene	0.84	0.36 J	3.2	1.4 J
Tetrachloroethene	0.84	1.8	5.7	12
Ethyl Benzene	0.84	0.24 J	3.6	1.0 J
m,p-Xylene	0.84	0.97	3.6	4.2
o-Xylene	0.84	0.43 J	3.6	1.9 J
Styrene	0.84	0.071 J	3.6	0.30 J
Cumene	0.84	0.16 J	4.1	0.81 J
4-Ethyltoluene	0.84	0.31 J	4.1	1.5 J
1,3,5-Trimethylbenzene	0.84	0.36 J	4.1	1.8 J
1,2,4-Trimethylbenzene	0.84	0.52 J	4.1	2.6 J
1,4-Dichlorobenzene	0.84	2.0	5.0	12

AN ENVIRONMENTAL ANALYTICAL LABORATORY

Summary of Detected Compounds
MODIFIED EPA METHOD TO-15 GC/MS FULL SCAN

Client Sample ID: TRIP BLANK

Lab ID#: 0810082-08A

No Detections Were Found.

AN ENVIRONMENTAL ANALYTICAL LABORATORY

Client Sample ID: SG-17

Lab ID#: 0810082-01A

MODIFIED EPA METHOD TO-15 GC/MS FULL SCAN

File Name:	**5101407**	**Date of Collection: 10/1/08**	
Dil. Factor:	**1.68**	**Date of Analysis: 10/14/08 01:46 PM**	

Compound	Rpt. Limit (ppbv)	Amount (ppbv)	Rpt. Limit (uG/m3)	Amount (uG/m3)
Freon 12	0.84	2.8	4.2	14
Freon 114	0.84	Not Detected	5.9	Not Detected
Chloromethane	3.4	Not Detected	6.9	Not Detected
Vinyl Chloride	0.84	Not Detected	2.1	Not Detected
1,3-Butadiene	0.84	Not Detected	1.8	Not Detected
Bromomethane	0.84	Not Detected	3.3	Not Detected
Chloroethane	0.84	Not Detected	2.2	Not Detected
Freon 11	0.84	0.88	4.7	4.9
Ethanol	3.4	2.2 J	6.3	4.2 J
Freon 113	0.84	Not Detected	6.4	Not Detected
1,1-Dichloroethene	0.84	Not Detected	3.3	Not Detected
Acetone	3.4	14	8.0	33
2-Propanol	3.4	0.50 J	8.2	1.2 J
Carbon Disulfide	0.84	31	2.6	95
3-Chloropropene	3.4	Not Detected	10	Not Detected
Methylene Chloride	0.84	Not Detected	2.9	Not Detected
Methyl tert-butyl ether	0.84	Not Detected	3.0	Not Detected
trans-1,2-Dichloroethene	0.84	Not Detected	3.3	Not Detected
Hexane	0.84	0.12 J	3.0	0.44 J
1,1-Dichloroethane	0.84	Not Detected	3.4	Not Detected
2-Butanone (Methyl Ethyl Ketone)	0.84	1.3	2.5	3.8
cis-1,2-Dichloroethene	0.84	Not Detected	3.3	Not Detected
Tetrahydrofuran	0.84	Not Detected	2.5	Not Detected
Chloroform	0.84	5.3	4.1	26
1,1,1-Trichloroethane	0.84	0.45 J	4.6	2.4 J
Cyclohexane	0.84	Not Detected	2.9	Not Detected
Carbon Tetrachloride	0.84	0.078 J	5.3	0.49 J
2,2,4-Trimethylpentane	0.84	Not Detected	3.9	Not Detected
Benzene	0.84	Not Detected	2.7	Not Detected
1,2-Dichloroethane	0.84	Not Detected	3.4	Not Detected
Heptane	0.84	Not Detected	3.4	Not Detected
Trichloroethene	0.84	0.94	4.5	5.1
1,2-Dichloropropane	0.84	Not Detected	3.9	Not Detected
1,4-Dioxane	3.4	Not Detected	12	Not Detected
Bromodichloromethane	0.84	0.19 J	5.6	1.2 J
cis-1,3-Dichloropropene	0.84	Not Detected	3.8	Not Detected
4-Methyl-2-pentanone	0.84	Not Detected	3.4	Not Detected
Toluene	0.84	0.30 J	3.2	1.2 J
trans-1,3-Dichloropropene	0.84	Not Detected	3.8	Not Detected

AN ENVIRONMENTAL ANALYTICAL LABORATORY

Client Sample ID: SG-17

Lab ID#: 0810082-01A

MODIFIED EPA METHOD TO-15 GC/MS FULL SCAN

File Name:	**5101407**	**Date of Collection: 10/1/08**	
Dil. Factor:	**1.68**	**Date of Analysis: 10/14/08 01:46 PM**	

Compound	Rpt. Limit (ppbv)	Amount (ppbv)	Rpt. Limit (uG/m3)	Amount (uG/m3)
1,1,2-Trichloroethane	0.84	Not Detected	4.6	Not Detected
Tetrachloroethene	0.84	14	5.7	95
2-Hexanone	3.4	Not Detected	14	Not Detected
Dibromochloromethane	0.84	Not Detected	7.2	Not Detected
1,2-Dibromoethane (EDB)	0.84	Not Detected	6.4	Not Detected
Chlorobenzene	0.84	Not Detected	3.9	Not Detected
Ethyl Benzene	0.84	0.12 J	3.6	0.54 J
m,p-Xylene	0.84	0.41 J	3.6	1.8 J
o-Xylene	0.84	0.18 J	3.6	0.80 J
Styrene	0.84	0.056 J	3.6	0.24 J
Bromoform	0.84	Not Detected	8.7	Not Detected
Cumene	0.84	Not Detected	4.1	Not Detected
1,1,2,2-Tetrachloroethane	0.84	Not Detected	5.8	Not Detected
Propylbenzene	0.84	Not Detected	4.1	Not Detected
4-Ethyltoluene	0.84	0.27 J	4.1	1.3 J
1,3,5-Trimethylbenzene	0.84	0.15 J	4.1	0.72 J
1,2,4-Trimethylbenzene	0.84	0.44 J	4.1	2.1 J
1,3-Dichlorobenzene	0.84	Not Detected	5.0	Not Detected
1,4-Dichlorobenzene	0.84	1.9	5.0	11
alpha-Chlorotoluene	0.84	Not Detected	4.3	Not Detected
1,2-Dichlorobenzene	0.84	Not Detected	5.0	Not Detected
1,2,4-Trichlorobenzene	3.4	Not Detected	25	Not Detected
Hexachlorobutadiene	3.4	Not Detected	36	Not Detected
Chlorodifluoromethane	3.4	Not Detected	12	Not Detected
Dichlorofluoromethane	3.4	Not Detected	14	Not Detected

J = Estimated value.

Container Type: 6 Liter Summa Canister

Surrogates	%Recovery	Method Limits
Toluene-d8	99	70-130
1,2-Dichloroethane-d4	108	70-130
4-Bromofluorobenzene	104	70-130

AN ENVIRONMENTAL ANALYTICAL LABORATORY

Client Sample ID: SG-18

Lab ID#: 0810082-02A

MODIFIED EPA METHOD TO-15 GC/MS FULL SCAN

File Name:	**5101414**	**Date of Collection: 10/1/08**	
Dil. Factor:	**22.4**	**Date of Analysis: 10/14/08 07:00 PM**	

Compound	Rpt. Limit (ppbv)	Amount (ppbv)	Rpt. Limit (uG/m3)	Amount (uG/m3)
Freon 12	11	Not Detected	55	Not Detected
Freon 114	11	Not Detected	78	Not Detected
Chloromethane	45	Not Detected	92	Not Detected
Vinyl Chloride	11	Not Detected	29	Not Detected
1,3-Butadiene	11	Not Detected	25	Not Detected
Bromomethane	11	Not Detected	43	Not Detected
Chloroethane	11	Not Detected	30	Not Detected
Freon 11	11	Not Detected	63	Not Detected
Ethanol	45	Not Detected	84	Not Detected
Freon 113	11	Not Detected	86	Not Detected
1,1-Dichloroethene	11	Not Detected	44	Not Detected
Acetone	45	14 J	110	33 J
2-Propanol	45	Not Detected	110	Not Detected
Carbon Disulfide	11	7.3 J	35	23 J
3-Chloropropene	45	Not Detected	140	Not Detected
Methylene Chloride	11	Not Detected	39	Not Detected
Methyl tert-butyl ether	11	Not Detected	40	Not Detected
trans-1,2-Dichloroethene	11	Not Detected	44	Not Detected
Hexane	11	37	39	130
1,1-Dichloroethane	11	Not Detected	45	Not Detected
2-Butanone (Methyl Ethyl Ketone)	11	Not Detected	33	Not Detected
cis-1,2-Dichloroethene	11	Not Detected	44	Not Detected
Tetrahydrofuran	11	Not Detected	33	Not Detected
Chloroform	11	Not Detected	55	Not Detected
1,1,1-Trichloroethane	11	Not Detected	61	Not Detected
Cyclohexane	11	120	38	400
Carbon Tetrachloride	11	Not Detected	70	Not Detected
2,2,4-Trimethylpentane	11	Not Detected	52	Not Detected
Benzene	11	50	36	160
1,2-Dichloroethane	11	Not Detected	45	Not Detected
Heptane	11	21	46	85
Trichloroethene	11	Not Detected	60	Not Detected
1,2-Dichloropropane	11	Not Detected	52	Not Detected
1,4-Dioxane	45	Not Detected	160	Not Detected
Bromodichloromethane	11	Not Detected	75	Not Detected
cis-1,3-Dichloropropene	11	Not Detected	51	Not Detected
4-Methyl-2-pentanone	11	Not Detected	46	Not Detected
Toluene	11	8.2 J	42	31 J
trans-1,3-Dichloropropene	11	Not Detected	51	Not Detected

AN ENVIRONMENTAL ANALYTICAL LABORATORY

Client Sample ID: SG-18

Lab ID#: 0810082-02A

MODIFIED EPA METHOD TO-15 GC/MS FULL SCAN

File Name:	**5101414**	**Date of Collection: 10/1/08**	
Dil. Factor:	**22.4**	**Date of Analysis: 10/14/08 07:00 PM**	

Compound	Rpt. Limit (ppbv)	Amount (ppbv)	Rpt. Limit (uG/m3)	Amount (uG/m3)
1,1,2-Trichloroethane	11	Not Detected	61	Not Detected
Tetrachloroethene	11	15	76	99
2-Hexanone	45	Not Detected	180	Not Detected
Dibromochloromethane	11	Not Detected	95	Not Detected
1,2-Dibromoethane (EDB)	11	Not Detected	86	Not Detected
Chlorobenzene	11	Not Detected	52	Not Detected
Ethyl Benzene	11	2.7 J	49	12 J
m,p-Xylene	11	12	49	54
o-Xylene	11	5.0 J	49	22 J
Styrene	11	Not Detected	48	Not Detected
Bromoform	11	Not Detected	120	Not Detected
Cumene	11	2.1 J	55	10 J
1,1,2,2-Tetrachloroethane	11	Not Detected	77	Not Detected
Propylbenzene	11	Not Detected	55	Not Detected
4-Ethyltoluene	11	1.3 J	55	6.6 J
1,3,5-Trimethylbenzene	11	2.0 J	55	9.9 J
1,2,4-Trimethylbenzene	11	2.2 J	55	11 J
1,3-Dichlorobenzene	11	Not Detected	67	Not Detected
1,4-Dichlorobenzene	11	2.8 J	67	17 J
alpha-Chlorotoluene	11	Not Detected	58	Not Detected
1,2-Dichlorobenzene	11	Not Detected	67	Not Detected
1,2,4-Trichlorobenzene	45	Not Detected	330	Not Detected
Hexachlorobutadiene	45	Not Detected	480	Not Detected
Chlorodifluoromethane	45	Not Detected	160	Not Detected
Dichlorofluoromethane	45	Not Detected	190	Not Detected

J = Estimated value.

Container Type: 6 Liter Summa Canister

Surrogates	%Recovery	Method Limits
Toluene-d8	99	70-130
1,2-Dichloroethane-d4	108	70-130
4-Bromofluorobenzene	103	70-130

AN ENVIRONMENTAL ANALYTICAL LABORATORY

Client Sample ID: SG-24

Lab ID#: 0810082-03A

MODIFIED EPA METHOD TO-15 GC/MS FULL SCAN

File Name:	**5101409**	**Date of Collection: 10/2/08**	
Dil. Factor:	**1.68**	**Date of Analysis: 10/14/08 03:08 PM**	

Compound	Rpt. Limit (ppbv)	Amount (ppbv)	Rpt. Limit (uG/m3)	Amount (uG/m3)
Freon 12	0.84	69	4.2	340
Freon 114	0.84	Not Detected	5.9	Not Detected
Chloromethane	3.4	Not Detected	6.9	Not Detected
Vinyl Chloride	0.84	Not Detected	2.1	Not Detected
1,3-Butadiene	0.84	0.15 J	1.8	0.33 J
Bromomethane	0.84	Not Detected	3.3	Not Detected
Chloroethane	0.84	Not Detected	2.2	Not Detected
Freon 11	0.84	180	4.7	1000
Ethanol	3.4	0.98 J	6.3	1.8 J
Freon 113	0.84	Not Detected	6.4	Not Detected
1,1-Dichloroethene	0.84	Not Detected	3.3	Not Detected
Acetone	3.4	7.4	8.0	18
2-Propanol	3.4	0.34 J	8.2	0.84 J
Carbon Disulfide	0.84	18	2.6	56
3-Chloropropene	3.4	Not Detected	10	Not Detected
Methylene Chloride	0.84	Not Detected	2.9	Not Detected
Methyl tert-butyl ether	0.84	Not Detected	3.0	Not Detected
trans-1,2-Dichloroethene	0.84	Not Detected	3.3	Not Detected
Hexane	0.84	0.43 J	3.0	1.5 J
1,1-Dichloroethane	0.84	1.1	3.4	4.5
2-Butanone (Methyl Ethyl Ketone)	0.84	0.94	2.5	2.8
cis-1,2-Dichloroethene	0.84	Not Detected	3.3	Not Detected
Tetrahydrofuran	0.84	Not Detected	2.5	Not Detected
Chloroform	0.84	8.3	4.1	40
1,1,1-Trichloroethane	0.84	9.0	4.6	49
Cyclohexane	0.84	0.53 J	2.9	1.8 J
Carbon Tetrachloride	0.84	0.19 J	5.3	1.2 J
2,2,4-Trimethylpentane	0.84	0.21 J	3.9	0.98 J
Benzene	0.84	0.18 J	2.7	0.59 J
1,2-Dichloroethane	0.84	Not Detected	3.4	Not Detected
Heptane	0.84	0.48 J	3.4	2.0 J
Trichloroethene	0.84	3.2	4.5	17
1,2-Dichloropropane	0.84	0.32 J	3.9	1.5 J
1,4-Dioxane	3.4	Not Detected	12	Not Detected
Bromodichloromethane	0.84	0.090 J	5.6	0.60 J
cis-1,3-Dichloropropene	0.84	Not Detected	3.8	Not Detected
4-Methyl-2-pentanone	0.84	Not Detected	3.4	Not Detected
Toluene	0.84	4.0	3.2	15
trans-1,3-Dichloropropene	0.84	Not Detected	3.8	Not Detected

AN ENVIRONMENTAL ANALYTICAL LABORATORY

Client Sample ID: SG-24

Lab ID#: 0810082-03A

MODIFIED EPA METHOD TO-15 GC/MS FULL SCAN

File Name:	**5101409**	**Date of Collection: 10/2/08**	
Dil. Factor:	**1.68**	**Date of Analysis: 10/14/08 03:08 PM**	

Compound	Rpt. Limit (ppbv)	Amount (ppbv)	Rpt. Limit (uG/m3)	Amount (uG/m3)
1,1,2-Trichloroethane	0.84	Not Detected	4.6	Not Detected
Tetrachloroethene	0.84	130	5.7	910
2-Hexanone	3.4	0.49 J	14	2.0 J
Dibromochloromethane	0.84	Not Detected	7.2	Not Detected
1,2-Dibromoethane (EDB)	0.84	Not Detected	6.4	Not Detected
Chlorobenzene	0.84	Not Detected	3.9	Not Detected
Ethyl Benzene	0.84	0.86	3.6	3.7
m,p-Xylene	0.84	3.1	3.6	14
o-Xylene	0.84	1.9	3.6	8.2
Styrene	0.84	0.17 J	3.6	0.74 J
Bromoform	0.84	Not Detected	8.7	Not Detected
Cumene	0.84	0.38 J	4.1	1.9 J
1,1,2,2-Tetrachloroethane	0.84	Not Detected	5.8	Not Detected
Propylbenzene	0.84	1.1	4.1	5.5
4-Ethyltoluene	0.84	3.6	4.1	18
1,3,5-Trimethylbenzene	0.84	6.0	4.1	30
1,2,4-Trimethylbenzene	0.84	8.9	4.1	44
1,3-Dichlorobenzene	0.84	Not Detected	5.0	Not Detected
1,4-Dichlorobenzene	0.84	2.3	5.0	14
alpha-Chlorotoluene	0.84	Not Detected	4.3	Not Detected
1,2-Dichlorobenzene	0.84	Not Detected	5.0	Not Detected
1,2,4-Trichlorobenzene	3.4	Not Detected	25	Not Detected
Hexachlorobutadiene	3.4	Not Detected	36	Not Detected
Chlorodifluoromethane	3.4	12	12	43
Dichlorofluoromethane	3.4	Not Detected	14	Not Detected

J = Estimated value.

Container Type: 6 Liter Summa Canister

Surrogates	%Recovery	Method Limits
Toluene-d8	99	70-130
1,2-Dichloroethane-d4	106	70-130
4-Bromofluorobenzene	104	70-130

AN ENVIRONMENTAL ANALYTICAL LABORATORY

Client Sample ID: SG-21

Lab ID#: 0810082-04A

MODIFIED EPA METHOD TO-15 GC/MS FULL SCAN

File Name:	**5101413**	**Date of Collection: 10/2/08**	
Dil. Factor:	**1.68**	**Date of Analysis: 10/14/08 05:48 PM**	

Compound	Rpt. Limit (ppbv)	Amount (ppbv)	Rpt. Limit (uG/m3)	Amount (uG/m3)
Freon 12	0.84	0.50 J	4.2	2.5 J
Freon 114	0.84	Not Detected	5.9	Not Detected
Chloromethane	3.4	Not Detected	6.9	Not Detected
Vinyl Chloride	0.84	Not Detected	2.1	Not Detected
1,3-Butadiene	0.84	Not Detected	1.8	Not Detected
Bromomethane	0.84	Not Detected	3.3	Not Detected
Chloroethane	0.84	Not Detected	2.2	Not Detected
Freon 11	0.84	4.7	4.7	26
Ethanol	3.4	0.62 J	6.3	1.2 J
Freon 113	0.84	Not Detected	6.4	Not Detected
1,1-Dichloroethene	0.84	Not Detected	3.3	Not Detected
Acetone	3.4	27	8.0	64
2-Propanol	3.4	Not Detected	8.2	Not Detected
Carbon Disulfide	0.84	36	2.6	110
3-Chloropropene	3.4	Not Detected	10	Not Detected
Methylene Chloride	0.84	Not Detected	2.9	Not Detected
Methyl tert-butyl ether	0.84	Not Detected	3.0	Not Detected
trans-1,2-Dichloroethene	0.84	Not Detected	3.3	Not Detected
Hexane	0.84	0.087 J	3.0	0.30 J
1,1-Dichloroethane	0.84	Not Detected	3.4	Not Detected
2-Butanone (Methyl Ethyl Ketone)	0.84	0.55 J	2.5	1.6 J
cis-1,2-Dichloroethene	0.84	Not Detected	3.3	Not Detected
Tetrahydrofuran	0.84	Not Detected	2.5	Not Detected
Chloroform	0.84	0.92	4.1	4.5
1,1,1-Trichloroethane	0.84	0.80 J	4.6	4.4 J
Cyclohexane	0.84	Not Detected	2.9	Not Detected
Carbon Tetrachloride	0.84	0.17 J	5.3	1.1 J
2,2,4-Trimethylpentane	0.84	Not Detected	3.9	Not Detected
Benzene	0.84	0.24 J	2.7	0.78 J
1,2-Dichloroethane	0.84	Not Detected	3.4	Not Detected
Heptane	0.84	Not Detected	3.4	Not Detected
Trichloroethene	0.84	0.81 J	4.5	4.3 J
1,2-Dichloropropane	0.84	Not Detected	3.9	Not Detected
1,4-Dioxane	3.4	Not Detected	12	Not Detected
Bromodichloromethane	0.84	Not Detected	5.6	Not Detected
cis-1,3-Dichloropropene	0.84	Not Detected	3.8	Not Detected
4-Methyl-2-pentanone	0.84	Not Detected	3.4	Not Detected
Toluene	0.84	0.40 J	3.2	1.5 J
trans-1,3-Dichloropropene	0.84	Not Detected	3.8	Not Detected

AN ENVIRONMENTAL ANALYTICAL LABORATORY

Client Sample ID: SG-21

Lab ID#: 0810082-04A

MODIFIED EPA METHOD TO-15 GC/MS FULL SCAN

File Name:	**5101413**	**Date of Collection: 10/2/08**	
Dil. Factor:	**1.68**	**Date of Analysis: 10/14/08 05:48 PM**	

Compound	Rpt. Limit (ppbv)	Amount (ppbv)	Rpt. Limit (uG/m3)	Amount (uG/m3)
1,1,2-Trichloroethane	0.84	Not Detected	4.6	Not Detected
Tetrachloroethene	0.84	13	5.7	91
2-Hexanone	3.4	Not Detected	14	Not Detected
Dibromochloromethane	0.84	Not Detected	7.2	Not Detected
1,2-Dibromoethane (EDB)	0.84	Not Detected	6.4	Not Detected
Chlorobenzene	0.84	0.11 J	3.9	0.53 J
Ethyl Benzene	0.84	0.096 J	3.6	0.41 J
m,p-Xylene	0.84	0.39 J	3.6	1.7 J
o-Xylene	0.84	0.13 J	3.6	0.57 J
Styrene	0.84	0.083 J	3.6	0.35 J
Bromoform	0.84	Not Detected	8.7	Not Detected
Cumene	0.84	Not Detected	4.1	Not Detected
1,1,2,2-Tetrachloroethane	0.84	Not Detected	5.8	Not Detected
Propylbenzene	0.84	Not Detected	4.1	Not Detected
4-Ethyltoluene	0.84	0.18 J	4.1	0.91 J
1,3,5-Trimethylbenzene	0.84	0.086 J	4.1	0.42 J
1,2,4-Trimethylbenzene	0.84	0.24 J	4.1	1.2 J
1,3-Dichlorobenzene	0.84	Not Detected	5.0	Not Detected
1,4-Dichlorobenzene	0.84	1.4	5.0	8.4
alpha-Chlorotoluene	0.84	Not Detected	4.3	Not Detected
1,2-Dichlorobenzene	0.84	Not Detected	5.0	Not Detected
1,2,4-Trichlorobenzene	3.4	0.10 J	25	0.76 J
Hexachlorobutadiene	3.4	Not Detected	36	Not Detected
Chlorodifluoromethane	3.4	Not Detected	12	Not Detected
Dichlorofluoromethane	3.4	Not Detected	14	Not Detected

J = Estimated value.

Container Type: 6 Liter Summa Canister

Surrogates	%Recovery	Method Limits
Toluene-d8	99	70-130
1,2-Dichloroethane-d4	105	70-130
4-Bromofluorobenzene	104	70-130

AN ENVIRONMENTAL ANALYTICAL LABORATORY

Client Sample ID: SG-20

Lab ID#: 0810082-05A

MODIFIED EPA METHOD TO-15 GC/MS FULL SCAN

File Name:	**5101416**	**Date of Collection: 10/2/08**	
Dil. Factor:	**1.64**	**Date of Analysis: 10/14/08 11:41 PM**	

Compound	Rpt. Limit (ppbv)	Amount (ppbv)	Rpt. Limit (uG/m3)	Amount (uG/m3)
Freon 12	0.82	0.48 J	4.0	2.4 J
Freon 114	0.82	Not Detected	5.7	Not Detected
Chloromethane	3.3	Not Detected	6.8	Not Detected
Vinyl Chloride	0.82	Not Detected	2.1	Not Detected
1,3-Butadiene	0.82	Not Detected	1.8	Not Detected
Bromomethane	0.82	Not Detected	3.2	Not Detected
Chloroethane	0.82	Not Detected	2.2	Not Detected
Freon 11	0.82	0.21 J	4.6	1.2 J
Ethanol	3.3	Not Detected	6.2	Not Detected
Freon 113	0.82	Not Detected	6.3	Not Detected
1,1-Dichloroethene	0.82	Not Detected	3.2	Not Detected
Acetone	3.3	5.1	7.8	12
2-Propanol	3.3	Not Detected	8.1	Not Detected
Carbon Disulfide	0.82	0.43 J	2.6	1.3 J
3-Chloropropene	3.3	Not Detected	10	Not Detected
Methylene Chloride	0.82	Not Detected	2.8	Not Detected
Methyl tert-butyl ether	0.82	Not Detected	3.0	Not Detected
trans-1,2-Dichloroethene	0.82	Not Detected	3.2	Not Detected
Hexane	0.82	0.077 J	2.9	0.27 J
1,1-Dichloroethane	0.82	Not Detected	3.3	Not Detected
2-Butanone (Methyl Ethyl Ketone)	0.82	Not Detected	2.4	Not Detected
cis-1,2-Dichloroethene	0.82	Not Detected	3.2	Not Detected
Tetrahydrofuran	0.82	Not Detected	2.4	Not Detected
Chloroform	0.82	0.085 J	4.0	0.41 J
1,1,1-Trichloroethane	0.82	0.050 J	4.5	0.27 J
Cyclohexane	0.82	0.17 J	2.8	0.59 J
Carbon Tetrachloride	0.82	Not Detected	5.2	Not Detected
2,2,4-Trimethylpentane	0.82	17	3.8	78
Benzene	0.82	0.12 J	2.6	0.38 J
1,2-Dichloroethane	0.82	Not Detected	3.3	Not Detected
Heptane	0.82	Not Detected	3.4	Not Detected
Trichloroethene	0.82	0.15 J	4.4	0.83 J
1,2-Dichloropropane	0.82	Not Detected	3.8	Not Detected
1,4-Dioxane	3.3	Not Detected	12	Not Detected
Bromodichloromethane	0.82	Not Detected	5.5	Not Detected
cis-1,3-Dichloropropene	0.82	Not Detected	3.7	Not Detected
4-Methyl-2-pentanone	0.82	Not Detected	3.4	Not Detected
Toluene	0.82	0.43 J	3.1	1.6 J
trans-1,3-Dichloropropene	0.82	Not Detected	3.7	Not Detected

AN ENVIRONMENTAL ANALYTICAL LABORATORY

Client Sample ID: SG-20

Lab ID#: 0810082-05A

MODIFIED EPA METHOD TO-15 GC/MS FULL SCAN

File Name:	**5101416**	**Date of Collection: 10/2/08**	
Dil. Factor:	**1.64**	**Date of Analysis: 10/14/08 11:41 PM**	

Compound	Rpt. Limit (ppbv)	Amount (ppbv)	Rpt. Limit (uG/m3)	Amount (uG/m3)
1,1,2-Trichloroethane	0.82	Not Detected	4.5	Not Detected
Tetrachloroethene	0.82	14	5.6	98
2-Hexanone	3.3	Not Detected	13	Not Detected
Dibromochloromethane	0.82	Not Detected	7.0	Not Detected
1,2-Dibromoethane (EDB)	0.82	Not Detected	6.3	Not Detected
Chlorobenzene	0.82	Not Detected	3.8	Not Detected
Ethyl Benzene	0.82	0.21 J	3.6	0.91 J
m,p-Xylene	0.82	0.84	3.6	3.7
o-Xylene	0.82	0.58 J	3.6	2.5 J
Styrene	0.82	0.10 J	3.5	0.43 J
Bromoform	0.82	Not Detected	8.5	Not Detected
Cumene	0.82	0.076 J	4.0	0.37 J
1,1,2,2-Tetrachloroethane	0.82	Not Detected	5.6	Not Detected
Propylbenzene	0.82	0.26 J	4.0	1.3 J
4-Ethyltoluene	0.82	1.1	4.0	5.2
1,3,5-Trimethylbenzene	0.82	1.6	4.0	7.9
1,2,4-Trimethylbenzene	0.82	3.1	4.0	15
1,3-Dichlorobenzene	0.82	Not Detected	4.9	Not Detected
1,4-Dichlorobenzene	0.82	2.4	4.9	14
alpha-Chlorotoluene	0.82	Not Detected	4.2	Not Detected
1,2-Dichlorobenzene	0.82	Not Detected	4.9	Not Detected
1,2,4-Trichlorobenzene	3.3	Not Detected	24	Not Detected
Hexachlorobutadiene	3.3	Not Detected	35	Not Detected
Chlorodifluoromethane	3.3	Not Detected	12	Not Detected
Dichlorofluoromethane	3.3	Not Detected	14	Not Detected

J = Estimated value.

Container Type: 6 Liter Summa Canister

Surrogates	%Recovery	Method Limits
Toluene-d8	100	70-130
1,2-Dichloroethane-d4	108	70-130
4-Bromofluorobenzene	105	70-130

AN ENVIRONMENTAL ANALYTICAL LABORATORY

Client Sample ID: SG-19

Lab ID#: 0810082-06A

MODIFIED EPA METHOD TO-15 GC/MS FULL SCAN

File Name:	**5101412**	**Date of Collection: 10/2/08**	
Dil. Factor:	**1.68**	**Date of Analysis: 10/14/08 05:07 PM**	

Compound	Rpt. Limit (ppbv)	Amount (ppbv)	Rpt. Limit (uG/m3)	Amount (uG/m3)
Freon 12	0.84	0.46 J	4.2	2.3 J
Freon 114	0.84	Not Detected	5.9	Not Detected
Chloromethane	3.4	Not Detected	6.9	Not Detected
Vinyl Chloride	0.84	Not Detected	2.1	Not Detected
1,3-Butadiene	0.84	Not Detected	1.8	Not Detected
Bromomethane	0.84	Not Detected	3.3	Not Detected
Chloroethane	0.84	Not Detected	2.2	Not Detected
Freon 11	0.84	0.22 J	4.7	1.2 J
Ethanol	3.4	2.7 J	6.3	5.0 J
Freon 113	0.84	Not Detected	6.4	Not Detected
1,1-Dichloroethene	0.84	Not Detected	3.3	Not Detected
Acetone	3.4	13	8.0	31
2-Propanol	3.4	0.56 J	8.2	1.4 J
Carbon Disulfide	0.84	2.6	2.6	8.2
3-Chloropropene	3.4	Not Detected	10	Not Detected
Methylene Chloride	0.84	Not Detected	2.9	Not Detected
Methyl tert-butyl ether	0.84	Not Detected	3.0	Not Detected
trans-1,2-Dichloroethene	0.84	Not Detected	3.3	Not Detected
Hexane	0.84	0.11 J	3.0	0.39 J
1,1-Dichloroethane	0.84	Not Detected	3.4	Not Detected
2-Butanone (Methyl Ethyl Ketone)	0.84	1.8	2.5	5.2
cis-1,2-Dichloroethene	0.84	Not Detected	3.3	Not Detected
Tetrahydrofuran	0.84	Not Detected	2.5	Not Detected
Chloroform	0.84	0.14 J	4.1	0.67 J
1,1,1-Trichloroethane	0.84	Not Detected	4.6	Not Detected
Cyclohexane	0.84	Not Detected	2.9	Not Detected
Carbon Tetrachloride	0.84	Not Detected	5.3	Not Detected
2,2,4-Trimethylpentane	0.84	Not Detected	3.9	Not Detected
Benzene	0.84	0.10 J	2.7	0.33 J
1,2-Dichloroethane	0.84	Not Detected	3.4	Not Detected
Heptane	0.84	Not Detected	3.4	Not Detected
Trichloroethene	0.84	Not Detected	4.5	Not Detected
1,2-Dichloropropane	0.84	Not Detected	3.9	Not Detected
1,4-Dioxane	3.4	Not Detected	12	Not Detected
Bromodichloromethane	0.84	Not Detected	5.6	Not Detected
cis-1,3-Dichloropropene	0.84	Not Detected	3.8	Not Detected
4-Methyl-2-pentanone	0.84	Not Detected	3.4	Not Detected
Toluene	0.84	0.39 J	3.2	1.4 J
trans-1,3-Dichloropropene	0.84	Not Detected	3.8	Not Detected

AN ENVIRONMENTAL ANALYTICAL LABORATORY

Client Sample ID: SG-19

Lab ID#: 0810082-06A

MODIFIED EPA METHOD TO-15 GC/MS FULL SCAN

File Name:	**5101412**	**Date of Collection: 10/2/08**	
Dil. Factor:	**1.68**	**Date of Analysis: 10/14/08 05:07 PM**	

Compound	Rpt. Limit (ppbv)	Amount (ppbv)	Rpt. Limit (uG/m3)	Amount (uG/m3)
1,1,2-Trichloroethane	0.84	Not Detected	4.6	Not Detected
Tetrachloroethene	0.84	2.2	5.7	15
2-Hexanone	3.4	0.22 J	14	0.89 J
Dibromochloromethane	0.84	Not Detected	7.2	Not Detected
1,2-Dibromoethane (EDB)	0.84	Not Detected	6.4	Not Detected
Chlorobenzene	0.84	Not Detected	3.9	Not Detected
Ethyl Benzene	0.84	0.12 J	3.6	0.50 J
m,p-Xylene	0.84	0.44 J	3.6	1.9 J
o-Xylene	0.84	0.24 J	3.6	1.0 J
Styrene	0.84	0.098 J	3.6	0.42 J
Bromoform	0.84	Not Detected	8.7	Not Detected
Cumene	0.84	Not Detected	4.1	Not Detected
1,1,2,2-Tetrachloroethane	0.84	Not Detected	5.8	Not Detected
Propylbenzene	0.84	Not Detected	4.1	Not Detected
4-Ethyltoluene	0.84	0.22 J	4.1	1.1 J
1,3,5-Trimethylbenzene	0.84	0.16 J	4.1	0.81 J
1,2,4-Trimethylbenzene	0.84	0.41 J	4.1	2.0 J
1,3-Dichlorobenzene	0.84	Not Detected	5.0	Not Detected
1,4-Dichlorobenzene	0.84	2.0	5.0	12
alpha-Chlorotoluene	0.84	Not Detected	4.3	Not Detected
1,2-Dichlorobenzene	0.84	Not Detected	5.0	Not Detected
1,2,4-Trichlorobenzene	3.4	Not Detected	25	Not Detected
Hexachlorobutadiene	3.4	Not Detected	36	Not Detected
Chlorodifluoromethane	3.4	Not Detected	12	Not Detected
Dichlorofluoromethane	3.4	Not Detected	14	Not Detected

J = Estimated value.

Container Type: 6 Liter Summa Canister

Surrogates	%Recovery	Method Limits
Toluene-d8	98	70-130
1,2-Dichloroethane-d4	106	70-130
4-Bromofluorobenzene	104	70-130

AN ENVIRONMENTAL ANALYTICAL LABORATORY

Client Sample ID: SG-25

Lab ID#: 0810082-07A

MODIFIED EPA METHOD TO-15 GC/MS FULL SCAN

File Name:	**5101415**	**Date of Collection: 10/2/08**	
Dil. Factor:	**1.68**	**Date of Analysis: 10/14/08 07:41 PM**	

Compound	Rpt. Limit (ppbv)	Amount (ppbv)	Rpt. Limit (uG/m3)	Amount (uG/m3)
Freon 12	0.84	0.51 J	4.2	2.5 J
Freon 114	0.84	Not Detected	5.9	Not Detected
Chloromethane	3.4	Not Detected	6.9	Not Detected
Vinyl Chloride	0.84	Not Detected	2.1	Not Detected
1,3-Butadiene	0.84	Not Detected	1.8	Not Detected
Bromomethane	0.84	Not Detected	3.3	Not Detected
Chloroethane	0.84	Not Detected	2.2	Not Detected
Freon 11	0.84	0.26 J	4.7	1.5 J
Ethanol	3.4	Not Detected	6.3	Not Detected
Freon 113	0.84	Not Detected	6.4	Not Detected
1,1-Dichloroethene	0.84	Not Detected	3.3	Not Detected
Acetone	3.4	6.4	8.0	15
2-Propanol	3.4	Not Detected	8.2	Not Detected
Carbon Disulfide	0.84	3.0	2.6	9.5
3-Chloropropene	3.4	Not Detected	10	Not Detected
Methylene Chloride	0.84	0.16 J	2.9	0.57 J
Methyl tert-butyl ether	0.84	Not Detected	3.0	Not Detected
trans-1,2-Dichloroethene	0.84	Not Detected	3.3	Not Detected
Hexane	0.84	0.17 J	3.0	0.60 J
1,1-Dichloroethane	0.84	Not Detected	3.4	Not Detected
2-Butanone (Methyl Ethyl Ketone)	0.84	0.46 J	2.5	1.4 J
cis-1,2-Dichloroethene	0.84	Not Detected	3.3	Not Detected
Tetrahydrofuran	0.84	Not Detected	2.5	Not Detected
Chloroform	0.84	1.1	4.1	5.4
1,1,1-Trichloroethane	0.84	Not Detected	4.6	Not Detected
Cyclohexane	0.84	0.30 J	2.9	1.0 J
Carbon Tetrachloride	0.84	Not Detected	5.3	Not Detected
2,2,4-Trimethylpentane	0.84	Not Detected	3.9	Not Detected
Benzene	0.84	0.26 J	2.7	0.85 J
1,2-Dichloroethane	0.84	Not Detected	3.4	Not Detected
Heptane	0.84	Not Detected	3.4	Not Detected
Trichloroethene	0.84	Not Detected	4.5	Not Detected
1,2-Dichloropropane	0.84	Not Detected	3.9	Not Detected
1,4-Dioxane	3.4	Not Detected	12	Not Detected
Bromodichloromethane	0.84	Not Detected	5.6	Not Detected
cis-1,3-Dichloropropene	0.84	Not Detected	3.8	Not Detected
4-Methyl-2-pentanone	0.84	Not Detected	3.4	Not Detected
Toluene	0.84	0.36 J	3.2	1.4 J
trans-1,3-Dichloropropene	0.84	Not Detected	3.8	Not Detected

AN ENVIRONMENTAL ANALYTICAL LABORATORY

Client Sample ID: SG-25

Lab ID#: 0810082-07A

MODIFIED EPA METHOD TO-15 GC/MS FULL SCAN

File Name:	**5101415**	**Date of Collection: 10/2/08**	
Dil. Factor:	**1.68**	**Date of Analysis: 10/14/08 07:41 PM**	

Compound	Rpt. Limit (ppbv)	Amount (ppbv)	Rpt. Limit (uG/m3)	Amount (uG/m3)
1,1,2-Trichloroethane	0.84	Not Detected	4.6	Not Detected
Tetrachloroethene	0.84	1.8	5.7	12
2-Hexanone	3.4	Not Detected	14	Not Detected
Dibromochloromethane	0.84	Not Detected	7.2	Not Detected
1,2-Dibromoethane (EDB)	0.84	Not Detected	6.4	Not Detected
Chlorobenzene	0.84	Not Detected	3.9	Not Detected
Ethyl Benzene	0.84	0.24 J	3.6	1.0 J
m,p-Xylene	0.84	0.97	3.6	4.2
o-Xylene	0.84	0.43 J	3.6	1.9 J
Styrene	0.84	0.071 J	3.6	0.30 J
Bromoform	0.84	Not Detected	8.7	Not Detected
Cumene	0.84	0.16 J	4.1	0.81 J
1,1,2,2-Tetrachloroethane	0.84	Not Detected	5.8	Not Detected
Propylbenzene	0.84	Not Detected	4.1	Not Detected
4-Ethyltoluene	0.84	0.31 J	4.1	1.5 J
1,3,5-Trimethylbenzene	0.84	0.36 J	4.1	1.8 J
1,2,4-Trimethylbenzene	0.84	0.52 J	4.1	2.6 J
1,3-Dichlorobenzene	0.84	Not Detected	5.0	Not Detected
1,4-Dichlorobenzene	0.84	2.0	5.0	12
alpha-Chlorotoluene	0.84	Not Detected	4.3	Not Detected
1,2-Dichlorobenzene	0.84	Not Detected	5.0	Not Detected
1,2,4-Trichlorobenzene	3.4	Not Detected	25	Not Detected
Hexachlorobutadiene	3.4	Not Detected	36	Not Detected
Chlorodifluoromethane	3.4	Not Detected	12	Not Detected
Dichlorofluoromethane	3.4	Not Detected	14	Not Detected

J = Estimated value.

Container Type: 6 Liter Summa Canister

Surrogates	%Recovery	Method Limits
Toluene-d8	100	70-130
1,2-Dichloroethane-d4	106	70-130
4-Bromofluorobenzene	104	70-130

AN ENVIRONMENTAL ANALYTICAL LABORATORY

Client Sample ID: TRIP BLANK

Lab ID#: 0810082-08A

MODIFIED EPA METHOD TO-15 GC/MS FULL SCAN

File Name:	**5101408**	**Date of Collection: 10/2/08**	
Dil. Factor:	**1.00**	**Date of Analysis: 10/14/08 02:27 PM**	

Compound	Rpt. Limit (ppbv)	Amount (ppbv)	Rpt. Limit (uG/m3)	Amount (uG/m3)
Freon 12	0.50	Not Detected	2.5	Not Detected
Freon 114	0.50	Not Detected	3.5	Not Detected
Chloromethane	2.0	Not Detected	4.1	Not Detected
Vinyl Chloride	0.50	Not Detected	1.3	Not Detected
1,3-Butadiene	0.50	Not Detected	1.1	Not Detected
Bromomethane	0.50	Not Detected	1.9	Not Detected
Chloroethane	0.50	Not Detected	1.3	Not Detected
Freon 11	0.50	Not Detected	2.8	Not Detected
Ethanol	2.0	Not Detected	3.8	Not Detected
Freon 113	0.50	Not Detected	3.8	Not Detected
1,1-Dichloroethene	0.50	Not Detected	2.0	Not Detected
Acetone	2.0	Not Detected	4.8	Not Detected
2-Propanol	2.0	Not Detected	4.9	Not Detected
Carbon Disulfide	0.50	Not Detected	1.6	Not Detected
3-Chloropropene	2.0	Not Detected	6.3	Not Detected
Methylene Chloride	0.50	Not Detected	1.7	Not Detected
Methyl tert-butyl ether	0.50	Not Detected	1.8	Not Detected
trans-1,2-Dichloroethene	0.50	Not Detected	2.0	Not Detected
Hexane	0.50	Not Detected	1.8	Not Detected
1,1-Dichloroethane	0.50	Not Detected	2.0	Not Detected
2-Butanone (Methyl Ethyl Ketone)	0.50	Not Detected	1.5	Not Detected
cis-1,2-Dichloroethene	0.50	Not Detected	2.0	Not Detected
Tetrahydrofuran	0.50	Not Detected	1.5	Not Detected
Chloroform	0.50	Not Detected	2.4	Not Detected
1,1,1-Trichloroethane	0.50	Not Detected	2.7	Not Detected
Cyclohexane	0.50	Not Detected	1.7	Not Detected
Carbon Tetrachloride	0.50	Not Detected	3.1	Not Detected
2,2,4-Trimethylpentane	0.50	Not Detected	2.3	Not Detected
Benzene	0.50	Not Detected	1.6	Not Detected
1,2-Dichloroethane	0.50	Not Detected	2.0	Not Detected
Heptane	0.50	Not Detected	2.0	Not Detected
Trichloroethene	0.50	Not Detected	2.7	Not Detected
1,2-Dichloropropane	0.50	Not Detected	2.3	Not Detected
1,4-Dioxane	2.0	Not Detected	7.2	Not Detected
Bromodichloromethane	0.50	Not Detected	3.4	Not Detected
cis-1,3-Dichloropropene	0.50	Not Detected	2.3	Not Detected
4-Methyl-2-pentanone	0.50	Not Detected	2.0	Not Detected
Toluene	0.50	Not Detected	1.9	Not Detected
trans-1,3-Dichloropropene	0.50	Not Detected	2.3	Not Detected

AN ENVIRONMENTAL ANALYTICAL LABORATORY

Client Sample ID: TRIP BLANK

Lab ID#: 0810082-08A

MODIFIED EPA METHOD TO-15 GC/MS FULL SCAN

File Name:	**5101408**	**Date of Collection: 10/2/08**	
Dil. Factor:	**1.00**	**Date of Analysis: 10/14/08 02:27 PM**	

Compound	Rpt. Limit (ppbv)	Amount (ppbv)	Rpt. Limit (uG/m3)	Amount (uG/m3)
1,1,2-Trichloroethane	0.50	Not Detected	2.7	Not Detected
Tetrachloroethene	0.50	Not Detected	3.4	Not Detected
2-Hexanone	2.0	Not Detected	8.2	Not Detected
Dibromochloromethane	0.50	Not Detected	4.2	Not Detected
1,2-Dibromoethane (EDB)	0.50	Not Detected	3.8	Not Detected
Chlorobenzene	0.50	Not Detected	2.3	Not Detected
Ethyl Benzene	0.50	Not Detected	2.2	Not Detected
m,p-Xylene	0.50	Not Detected	2.2	Not Detected
o-Xylene	0.50	Not Detected	2.2	Not Detected
Styrene	0.50	Not Detected	2.1	Not Detected
Bromoform	0.50	Not Detected	5.2	Not Detected
Cumene	0.50	Not Detected	2.4	Not Detected
1,1,2,2-Tetrachloroethane	0.50	Not Detected	3.4	Not Detected
Propylbenzene	0.50	Not Detected	2.4	Not Detected
4-Ethyltoluene	0.50	Not Detected	2.4	Not Detected
1,3,5-Trimethylbenzene	0.50	Not Detected	2.4	Not Detected
1,2,4-Trimethylbenzene	0.50	Not Detected	2.4	Not Detected
1,3-Dichlorobenzene	0.50	Not Detected	3.0	Not Detected
1,4-Dichlorobenzene	0.50	Not Detected	3.0	Not Detected
alpha-Chlorotoluene	0.50	Not Detected	2.6	Not Detected
1,2-Dichlorobenzene	0.50	Not Detected	3.0	Not Detected
1,2,4-Trichlorobenzene	2.0	Not Detected	15	Not Detected
Hexachlorobutadiene	2.0	Not Detected	21	Not Detected
Chlorodifluoromethane	2.0	Not Detected	7.1	Not Detected
Dichlorofluoromethane	2.0	Not Detected	8.4	Not Detected

Container Type: 6 Liter Summa Canister

Surrogates	%Recovery	Method Limits
Toluene-d8	99	70-130
1,2-Dichloroethane-d4	108	70-130
4-Bromofluorobenzene	103	70-130

AN ENVIRONMENTAL ANALYTICAL LABORATORY

Client Sample ID: Lab Blank

Lab ID#: 0810082-09A

MODIFIED EPA METHOD TO-15 GC/MS FULL SCAN

File Name:	**5101405a**	**Date of Collection: NA**	
Dil. Factor:	**1.00**	**Date of Analysis: 10/14/08 11:23 AM**	

Compound	Rpt. Limit (ppbv)	Amount (ppbv)	Rpt. Limit (uG/m3)	Amount (uG/m3)
Freon 12	0.50	Not Detected	2.5	Not Detected
Freon 114	0.50	Not Detected	3.5	Not Detected
Chloromethane	2.0	Not Detected	4.1	Not Detected
Vinyl Chloride	0.50	Not Detected	1.3	Not Detected
1,3-Butadiene	0.50	Not Detected	1.1	Not Detected
Bromomethane	0.50	Not Detected	1.9	Not Detected
Chloroethane	0.50	Not Detected	1.3	Not Detected
Freon 11	0.50	Not Detected	2.8	Not Detected
Ethanol	2.0	Not Detected	3.8	Not Detected
Freon 113	0.50	Not Detected	3.8	Not Detected
1,1-Dichloroethene	0.50	Not Detected	2.0	Not Detected
Acetone	2.0	0.55 J	4.8	1.3 J
2-Propanol	2.0	Not Detected	4.9	Not Detected
Carbon Disulfide	0.50	0.064 J	1.6	0.20 J
3-Chloropropene	2.0	Not Detected	6.3	Not Detected
Methylene Chloride	0.50	0.13 J	1.7	0.45 J
Methyl tert-butyl ether	0.50	Not Detected	1.8	Not Detected
trans-1,2-Dichloroethene	0.50	0.24 J	2.0	0.95 J
Hexane	0.50	Not Detected	1.8	Not Detected
1,1-Dichloroethane	0.50	Not Detected	2.0	Not Detected
2-Butanone (Methyl Ethyl Ketone)	0.50	Not Detected	1.5	Not Detected
cis-1,2-Dichloroethene	0.50	Not Detected	2.0	Not Detected
Tetrahydrofuran	0.50	Not Detected	1.5	Not Detected
Chloroform	0.50	Not Detected	2.4	Not Detected
1,1,1-Trichloroethane	0.50	Not Detected	2.7	Not Detected
Cyclohexane	0.50	Not Detected	1.7	Not Detected
Carbon Tetrachloride	0.50	Not Detected	3.1	Not Detected
2,2,4-Trimethylpentane	0.50	Not Detected	2.3	Not Detected
Benzene	0.50	Not Detected	1.6	Not Detected
1,2-Dichloroethane	0.50	0.050 J	2.0	0.20 J
Heptane	0.50	Not Detected	2.0	Not Detected
Trichloroethene	0.50	Not Detected	2.7	Not Detected
1,2-Dichloropropane	0.50	Not Detected	2.3	Not Detected
1,4-Dioxane	2.0	Not Detected	7.2	Not Detected
Bromodichloromethane	0.50	Not Detected	3.4	Not Detected
cis-1,3-Dichloropropene	0.50	Not Detected	2.3	Not Detected
4-Methyl-2-pentanone	0.50	Not Detected	2.0	Not Detected
Toluene	0.50	Not Detected	1.9	Not Detected
trans-1,3-Dichloropropene	0.50	0.12 J	2.3	0.56 J

AN ENVIRONMENTAL ANALYTICAL LABORATORY

Client Sample ID: Lab Blank

Lab ID#: 0810082-09A

MODIFIED EPA METHOD TO-15 GC/MS FULL SCAN

File Name:	**5101405a**	**Date of Collection: NA**	
Dil. Factor:	**1.00**	**Date of Analysis: 10/14/08 11:23 AM**	

Compound	Rpt. Limit (ppbv)	Amount (ppbv)	Rpt. Limit (uG/m3)	Amount (uG/m3)
1,1,2-Trichloroethane	0.50	Not Detected	2.7	Not Detected
Tetrachloroethene	0.50	Not Detected	3.4	Not Detected
2-Hexanone	2.0	Not Detected	8.2	Not Detected
Dibromochloromethane	0.50	Not Detected	4.2	Not Detected
1,2-Dibromoethane (EDB)	0.50	0.11 J	3.8	0.83 J
Chlorobenzene	0.50	0.077 J	2.3	0.36 J
Ethyl Benzene	0.50	Not Detected	2.2	Not Detected
m,p-Xylene	0.50	Not Detected	2.2	Not Detected
o-Xylene	0.50	Not Detected	2.2	Not Detected
Styrene	0.50	0.071 J	2.1	0.30 J
Bromoform	0.50	Not Detected	5.2	Not Detected
Cumene	0.50	Not Detected	2.4	Not Detected
1,1,2,2-Tetrachloroethane	0.50	Not Detected	3.4	Not Detected
Propylbenzene	0.50	Not Detected	2.4	Not Detected
4-Ethyltoluene	0.50	Not Detected	2.4	Not Detected
1,3,5-Trimethylbenzene	0.50	Not Detected	2.4	Not Detected
1,2,4-Trimethylbenzene	0.50	Not Detected	2.4	Not Detected
1,3-Dichlorobenzene	0.50	0.14 J	3.0	0.85 J
1,4-Dichlorobenzene	0.50	0.19 J	3.0	1.1 J
alpha-Chlorotoluene	0.50	0.14 J	2.6	0.72 J
1,2-Dichlorobenzene	0.50	0.12 J	3.0	0.71 J
1,2,4-Trichlorobenzene	2.0	0.28 J	15	2.1 J
Hexachlorobutadiene	2.0	Not Detected	21	Not Detected
Chlorodifluoromethane	2.0	Not Detected	7.1	Not Detected
Dichlorofluoromethane	2.0	Not Detected	8.4	Not Detected

J = Estimated value.

Container Type: NA - Not Applicable

Surrogates	%Recovery	Method Limits
Toluene-d8	99	70-130
1,2-Dichloroethane-d4	106	70-130
4-Bromofluorobenzene	102	70-130

AN ENVIRONMENTAL ANALYTICAL LABORATORY

Client Sample ID: CCV

Lab ID#: 0810082-10A

MODIFIED EPA METHOD TO-15 GC/MS FULL SCAN

File Name:	**5101402**	**Date of Collection: NA**	
Dil. Factor:	**1.00**	**Date of Analysis: 10/14/08 09:18 AM**	

Compound	%Recovery
Freon 12	120
Freon 114	115
Chloromethane	111
Vinyl Chloride	112
1,3-Butadiene	109
Bromomethane	121
Chloroethane	102
Freon 11	114
Ethanol	107
Freon 113	110
1,1-Dichloroethene	111
Acetone	102
2-Propanol	105
Carbon Disulfide	107
3-Chloropropene	101
Methylene Chloride	108
Methyl tert-butyl ether	122
trans-1,2-Dichloroethene	102
Hexane	107
1,1-Dichloroethane	107
2-Butanone (Methyl Ethyl Ketone)	104
cis-1,2-Dichloroethene	104
Tetrahydrofuran	104
Chloroform	98
1,1,1-Trichloroethane	110
Cyclohexane	103
Carbon Tetrachloride	113
2,2,4-Trimethylpentane	104
Benzene	93
1,2-Dichloroethane	110
Heptane	102
Trichloroethene	104
1,2-Dichloropropane	103
1,4-Dioxane	98
Bromodichloromethane	111
cis-1,3-Dichloropropene	106
4-Methyl-2-pentanone	107
Toluene	99
trans-1,3-Dichloropropene	104

AN ENVIRONMENTAL ANALYTICAL LABORATORY

Client Sample ID: CCV

Lab ID#: 0810082-10A

MODIFIED EPA METHOD TO-15 GC/MS FULL SCAN

File Name:	**5101402**	**Date of Collection: NA**	
Dil. Factor:	**1.00**	**Date of Analysis: 10/14/08 09:18 AM**	

Compound	%Recovery
1,1,2-Trichloroethane	98
Tetrachloroethene	101
2-Hexanone	95
Dibromochloromethane	108
1,2-Dibromoethane (EDB)	96
Chlorobenzene	98
Ethyl Benzene	98
m,p-Xylene	98
o-Xylene	99
Styrene	95
Bromoform	110
Cumene	96
1,1,2,2-Tetrachloroethane	96
Propylbenzene	104
4-Ethyltoluene	107
1,3,5-Trimethylbenzene	97
1,2,4-Trimethylbenzene	96
1,3-Dichlorobenzene	102
1,4-Dichlorobenzene	101
alpha-Chlorotoluene	105
1,2-Dichlorobenzene	100
1,2,4-Trichlorobenzene	97
Hexachlorobutadiene	101
Chlorodifluoromethane	115
Dichlorofluoromethane	103

Container Type: NA - Not Applicable

Surrogates	%Recovery	Method Limits
Toluene-d8	102	70-130
1,2-Dichloroethane-d4	107	70-130
4-Bromofluorobenzene	107	70-130

AN ENVIRONMENTAL ANALYTICAL LABORATORY

Client Sample ID: LCS

Lab ID#: 0810082-11A

MODIFIED EPA METHOD TO-15 GC/MS FULL SCAN

File Name:	**5101403**	**Date of Collection: NA**	
Dil. Factor:	**1.00**	**Date of Analysis: 10/14/08 09:56 AM**	

Compound	%Recovery
Freon 12	106
Freon 114	105
Chloromethane	101
Vinyl Chloride	101
1,3-Butadiene	99
Bromomethane	111
Chloroethane	93
Freon 11	106
Ethanol	109
Freon 113	117
1,1-Dichloroethene	120
Acetone	103
2-Propanol	104
Carbon Disulfide	105
3-Chloropropene	100
Methylene Chloride	116
Methyl tert-butyl ether	115
trans-1,2-Dichloroethene	100
Hexane	103
1,1-Dichloroethane	109
2-Butanone (Methyl Ethyl Ketone)	104
cis-1,2-Dichloroethene	105
Tetrahydrofuran	102
Chloroform	98
1,1,1-Trichloroethane	106
Cyclohexane	100
Carbon Tetrachloride	108
2,2,4-Trimethylpentane	101
Benzene	95
1,2-Dichloroethane	112
Heptane	103
Trichloroethene	105
1,2-Dichloropropane	105
1,4-Dioxane	99
Bromodichloromethane	113
cis-1,3-Dichloropropene	106
4-Methyl-2-pentanone	109
Toluene	104
trans-1,3-Dichloropropene	106

AN ENVIRONMENTAL ANALYTICAL LABORATORY

Client Sample ID: LCS

Lab ID#: 0810082-11A

MODIFIED EPA METHOD TO-15 GC/MS FULL SCAN

File Name:	**5101403**	**Date of Collection: NA**	
Dil. Factor:	**1.00**	**Date of Analysis: 10/14/08 09:56 AM**	

Compound	%Recovery
1,1,2-Trichloroethane	101
Tetrachloroethene	102
2-Hexanone	98
Dibromochloromethane	110
1,2-Dibromoethane (EDB)	94
Chlorobenzene	99
Ethyl Benzene	98
m,p-Xylene	97
o-Xylene	99
Styrene	96
Bromoform	110
Cumene	98
1,1,2,2-Tetrachloroethane	97
Propylbenzene	106
4-Ethyltoluene	108
1,3,5-Trimethylbenzene	96
1,2,4-Trimethylbenzene	95
1,3-Dichlorobenzene	101
1,4-Dichlorobenzene	99
alpha-Chlorotoluene	107
1,2-Dichlorobenzene	98
1,2,4-Trichlorobenzene	100
Hexachlorobutadiene	100
Chlorodifluoromethane	Not Spiked
Dichlorofluoromethane	Not Spiked

Container Type: NA - Not Applicable

Surrogates	%Recovery	Method Limits
Toluene-d8	102	70-130
1,2-Dichloroethane-d4	105	70-130
4-Bromofluorobenzene	105	70-130

AN ENVIRONMENTAL ANALYTICAL LABORATORY

Air Toxics Ltd. Introduces the Electronic Report

Thank you for choosing Air Toxics Ltd. To better serve our customers, we are providing your report by e-mail. This document is provided in Portable Document Format which can be viewed with Acrobat Reader by Adobe.

This electronic report includes the following:

- Work order Summary;
- Laboratory Narrative;
- Results; and
- Chain of Custody (copy).

180 BLUE RAVINE ROAD, SUITE B FOLSOM, CA - 95630

(916) 985-1000 .FAX (916) 985-1020
Hours 8:00 A.M to 6:00 P.M. Pacific

AN ENVIRONMENTAL ANALYTICAL LABORATORY

WORK ORDER #: 0810062

Work Order Summary

CLIENT:	Mr. William Silveri TRC Environmental Corporation 1430 Broadway 10th Floor New York, NY 10018	**BILL TO:**	Mr. William Silveri TRC Environmental Corporation 1430 Broadway 10th Floor New York, NY 10018
PHONE:	212-221-7822	**P.O. #**	
FAX:	212-2217840	**PROJECT #**	107865 tsk 9 LIRR
DATE RECEIVED:	10/02/2008	**CONTACT:**	Bryanna Langley
DATE COMPLETED:	10/15/2008		

FRACTION #	NAME	TEST	RECEIPT VAC./PRES.	FINAL PRESSURE
01A	SG-23	Modified TO-15	6.5 "Hg	5 psi
01AA	SG-23 Lab Duplicate	Modified TO-15	6.5 "Hg	5 psi
02A	SG-22	Modified TO-15	6.0 "Hg	5 psi
03A	SG-15	Modified TO-15	6.5 "Hg	5 psi
04A	SG-16	Modified TO-15	2.0 "Hg	5 psi
05A	Lab Blank	Modified TO-15	NA	NA
06A	CCV	Modified TO-15	NA	NA
07A	LCS	Modified TO-15	NA	NA

CERTIFIED BY: Linda D. Fruman DATE: 10/15/08

Laboratory Director

Certfication numbers: CA NELAP - 02110CA, LA NELAP/LELAP- AI 30763, NJ NELAP - CA004
NY NELAP - 11291, UT NELAP - 9166389892, AZ Licensure AZ0719
Name of Accrediting Agency: NELAP/Florida Department of Health, Scope of Application: Clean Air Act,
Accreditation number: E87680, Effective date: 07/01/08, Expiration date: 06/30/09
Air Toxics Ltd. certifies that the test results contained in this report meet all requirements of the NELAC standards

This report shall not be reproduced, except in full, without the written approval of Air Toxics Ltd.

180 BLUE RAVINE ROAD, SUITE B FOLSOM, CA - 95630
(916) 985-1000 . (800) 985-5955 . FAX (916) 985-1020

LABORATORY NARRATIVE
Modified TO-15
TRC Environmental Corporation
Workorder# 0810062

Four 6 Liter Summa Canister samples were received on October 02, 2008. The laboratory performed analysis via modified EPA Method TO-15 using GC/MS in the full scan mode. The method involves concentrating up to 0.2 liters of air. The concentrated aliquot is then flash vaporized and swept through a water management system to remove water vapor. Following dehumidification, the sample passes directly into the GC/MS for analysis.

This workorder was independently validated prior to submittal using 'USEPA National Functional Guidelines' as generally applied to the analysis of volatile organic compounds in air. A rules-based, logic driven, independent validation engine was employed to assess completeness, evaluate pass/fail of relevant project quality control requirements and verification of all quantified amounts.

Method modifications taken to run these samples are summarized in the table below. Specific project requirements may over-ride the ATL modifications.

Requirement	***TO-15***	***ATL Modifications***
Daily CCV	</= 30% Difference	</= 30% Difference; Compounds exceeding this criterion and associated data are flagged and narrated.
Sample collection media	Summa canister	ATL recommends use of summa canisters to insure data defensibility, but will report results from Tedlar bags at client request
Method Detection Limit	Follow 40CFR Pt.136 App. B	The MDL met all relevant requirements in Method TO-15 (statistical MDL less than the LOQ). The concentration of the spiked replicate may have exceeded 10X the calculated MDL in some cases

Receiving Notes

There were no receiving discrepancies.

Analytical Notes

The reported CCV for each daily batch may be derived from more than one analytical file due to the client's request for non-standard compounds.

Non-standard compounds may have different acceptance criteria than the standard TO-14A/TO-15 compound list as per contract or verbal agreement.

All Quality Control Limit failures and affected sample results are noted by flags. Each flag is defined at the bottom of this Case Narrative and on each Sample Result Summary page. Target compound non-detects in the samples that are associated with high bias in QC analyses have not been flagged.

As per project specific client request the laboratory has reported estimated values for target compound hits that are below the Reporting Limit but greater than the Method Detection Limit. Concentrations that are below the level at which the canister was certified (0.2 ppbv for compounds reported at 0.5 ppbv and 0.8 ppbv for compounds reported at 2.0 ppbv) may be false positives.

The daily Laboratory Control Spike (LCS) analyzed on 10-14-2008 did not meet laboratory/project acceptance criteria for Methyl tert-butyl ether. Recovery for this compound was high, and no hits for this compound were detected in the associated samples. There is no impact on data quality.

Definition of Data Qualifying Flags

Eight qualifiers may have been used on the data analysis sheets and indicates as follows:

B - Compound present in laboratory blank greater than reporting limit (background subtraction no performed).

J - Estimated value.

E - Exceeds instrument calibration range.

S - Saturated peak.

Q - Exceeds quality control limits.

U - Compound analyzed for but not detected above the reporting limit.

UJ- Non-detected compound associated with low bias in the CCV

N - The identification is based on presumptive evidence.

File extensions may have been used on the data analysis sheets and indicates as follows:

a-File was requantified

b-File was quantified by a second column and detector

r1-File was requantified for the purpose of reissue

AN ENVIRONMENTAL ANALYTICAL LABORATORY

Summary of Detected Compounds
MODIFIED EPA METHOD TO-15 GC/MS FULL SCAN

Client Sample ID: SG-23

Lab ID#: 0810062-01A

Compound	Rpt. Limit (ppbv)	Amount (ppbv)	Rpt. Limit (uG/m3)	Amount (uG/m3)
Freon 12	2.3	2.2 J	11	11 J
Freon 11	2.3	210	13	1200
Acetone	9.1	5.7 J	22	14 J
Carbon Disulfide	2.3	10	7.1	32
2-Butanone (Methyl Ethyl Ketone)	2.3	0.48 J	6.7	1.4 J
cis-1,2-Dichloroethene	2.3	1.4 J	9.0	5.8 J
Chloroform	2.3	1.1 J	11	5.6 J
1,1,1-Trichloroethane	2.3	1.0 J	12	5.7 J
Cyclohexane	2.3	0.34 J	7.8	1.2 J
2,2,4-Trimethylpentane	2.3	0.27 J	11	1.3 J
Benzene	2.3	0.74 J	7.3	2.4 J
Heptane	2.3	0.70 J	9.3	2.8 J
Trichloroethene	2.3	14	12	77
Toluene	2.3	3.5	8.6	13
Tetrachloroethene	2.3	530	15	3600
Ethyl Benzene	2.3	0.61 J	9.9	2.6 J
m,p-Xylene	2.3	1.9 J	9.9	8.1 J
o-Xylene	2.3	0.95 J	9.9	4.1 J
Cumene	2.3	0.24 J	11	1.2 J
Propylbenzene	2.3	0.30 J	11	1.5 J
4-Ethyltoluene	2.3	0.90 J	11	4.4 J
1,3,5-Trimethylbenzene	2.3	0.87 J	11	4.3 J
1,2,4-Trimethylbenzene	2.3	1.7 J	11	8.4 J
1,4-Dichlorobenzene	2.3	2.3	14	14
Chlorodifluoromethane	9.1	120 J	32	420 J

Client Sample ID: SG-23 Lab Duplicate

Lab ID#: 0810062-01AA

Compound	Rpt. Limit (ppbv)	Amount (ppbv)	Rpt. Limit (uG/m3)	Amount (uG/m3)
Freon 12	2.3	2.2 J	11	11 J
Freon 11	2.3	200	13	1100
Acetone	9.1	6.7 J	22	16 J
Carbon Disulfide	2.3	9.6	7.1	30
Hexane	2.3	0.64 J	8.0	2.2 J
cis-1,2-Dichloroethene	2.3	1.4 J	9.0	5.4 J
Chloroform	2.3	1.1 J	11	5.6 J

AN ENVIRONMENTAL ANALYTICAL LABORATORY

Summary of Detected Compounds
MODIFIED EPA METHOD TO-15 GC/MS FULL SCAN

Client Sample ID: SG-23 Lab Duplicate

Lab ID#: 0810062-01AA

1,1,1-Trichloroethane	2.3	0.99 J	12	5.4 J
Cyclohexane	2.3	0.39 J	7.8	1.3 J
2,2,4-Trimethylpentane	2.3	0.25 J	11	1.2 J
Benzene	2.3	0.71 J	7.3	2.3 J
Trichloroethene	2.3	15	12	79
Toluene	2.3	3.7	8.6	14
Tetrachloroethene	2.3	510	15	3400
Ethyl Benzene	2.3	0.68 J	9.9	3.0 J
m,p-Xylene	2.3	1.6 J	9.9	7.2 J
o-Xylene	2.3	1.0 J	9.9	4.3 J
4-Ethyltoluene	2.3	0.80 J	11	3.9 J
1,3,5-Trimethylbenzene	2.3	0.80 J	11	3.9 J
1,2,4-Trimethylbenzene	2.3	1.7 J	11	8.5 J
1,4-Dichlorobenzene	2.3	2.1 J	14	12 J
Chlorodifluoromethane	9.1	110 J	32	410 J

Client Sample ID: SG-22

Lab ID#: 0810062-02A

Compound	Rpt. Limit (ppbv)	Amount (ppbv)	Rpt. Limit (uG/m3)	Amount (uG/m3)
Freon 12	0.84	1.5	4.2	7.4
Freon 11	0.84	110	4.7	630
Acetone	3.4	14	8.0	32
2-Propanol	3.4	0.30 J	8.2	0.72 J
Carbon Disulfide	0.84	5.6	2.6	17
Methylene Chloride	0.84	0.17 J	2.9	0.59 J
2-Butanone (Methyl Ethyl Ketone)	0.84	1.0	2.5	3.0
Chloroform	0.84	0.40 J	4.1	2.0 J
1,1,1-Trichloroethane	0.84	0.19 J	4.6	1.0 J
Benzene	0.84	0.20 J	2.7	0.64 J
Trichloroethene	0.84	4.9	4.5	26
4-Methyl-2-pentanone	0.84	0.092 J	3.4	0.38 J
Toluene	0.84	0.79 J	3.2	3.0 J
Tetrachloroethene	0.84	50	5.7	340
Ethyl Benzene	0.84	0.37 J	3.6	1.6 J
m,p-Xylene	0.84	1.2	3.6	5.4
o-Xylene	0.84	0.42 J	3.6	1.8 J
Styrene	0.84	0.12 J	3.6	0.53 J
Propylbenzene	0.84	0.12 J	4.1	0.58 J

AN ENVIRONMENTAL ANALYTICAL LABORATORY

Summary of Detected Compounds
MODIFIED EPA METHOD TO-15 GC/MS FULL SCAN

Client Sample ID: SG-22

Lab ID#: 0810062-02A

4-Ethyltoluene	0.84	0.53 J	4.1	2.6 J
1,3,5-Trimethylbenzene	0.84	0.35 J	4.1	1.7 J
1,2,4-Trimethylbenzene	0.84	1.1	4.1	5.4
1,4-Dichlorobenzene	0.84	3.7	5.0	22
Chlorodifluoromethane	3.4	69 J	12	240 J

Client Sample ID: SG-15

Lab ID#: 0810062-03A

Compound	Rpt. Limit (ppbv)	Amount (ppbv)	Rpt. Limit (uG/m3)	Amount (uG/m3)
Freon 12	0.86	0.51 J	4.2	2.5 J
Freon 11	0.86	0.59 J	4.8	3.3 J
Acetone	3.4	11	8.1	27
Carbon Disulfide	0.86	1.6	2.7	5.0
2-Butanone (Methyl Ethyl Ketone)	0.86	0.64 J	2.5	1.9 J
Chloroform	0.86	0.88	4.2	4.3
2,2,4-Trimethylpentane	0.86	0.049 J	4.0	0.23 J
Trichloroethene	0.86	0.20 J	4.6	1.0 J
Toluene	0.86	0.46 J	3.2	1.7 J
Tetrachloroethene	0.86	11	5.8	77
Ethyl Benzene	0.86	0.23 J	3.7	0.99 J
m,p-Xylene	0.86	2.6	3.7	11
o-Xylene	0.86	0.93	3.7	4.0
4-Ethyltoluene	0.86	0.40 J	4.2	2.0 J
1,3,5-Trimethylbenzene	0.86	0.26 J	4.2	1.3 J
1,2,4-Trimethylbenzene	0.86	0.88	4.2	4.3
1,4-Dichlorobenzene	0.86	3.2	5.1	19

Client Sample ID: SG-16

Lab ID#: 0810062-04A

Compound	Rpt. Limit (ppbv)	Amount (ppbv)	Rpt. Limit (uG/m3)	Amount (uG/m3)
Freon 12	0.72	0.57 J	3.6	2.8 J
Freon 11	0.72	0.31 J	4.0	1.7 J
Acetone	2.9	31	6.8	74
2-Propanol	2.9	0.25 J	7.1	0.61 J
Carbon Disulfide	0.72	21	2.2	66
Methylene Chloride	0.72	0.19 J	2.5	0.66 J

AN ENVIRONMENTAL ANALYTICAL LABORATORY

Summary of Detected Compounds
MODIFIED EPA METHOD TO-15 GC/MS FULL SCAN

Client Sample ID: SG-16

Lab ID#: 0810062-04A

2-Butanone (Methyl Ethyl Ketone)	0.72	1.0	2.1	3.0
Chloroform	0.72	5.7	3.5	28
1,1,1-Trichloroethane	0.72	0.21 J	3.9	1.1 J
Cyclohexane	0.72	0.12 J	2.5	0.41 J
Benzene	0.72	0.21 J	2.3	0.66 J
1,2-Dichloroethane	0.72	0.12 J	2.9	0.49 J
Trichloroethene	0.72	0.57 J	3.9	3.1 J
Bromodichloromethane	0.72	0.19 J	4.8	1.2 J
Toluene	0.72	0.44 J	2.7	1.7 J
Tetrachloroethene	0.72	15	4.9	99
Ethyl Benzene	0.72	0.15 J	3.1	0.64 J
m,p-Xylene	0.72	0.55 J	3.1	2.4 J
o-Xylene	0.72	0.24 J	3.1	1.0 J
Propylbenzene	0.72	0.11 J	3.5	0.53 J
4-Ethyltoluene	0.72	0.42 J	3.5	2.0 J
1,3,5-Trimethylbenzene	0.72	0.28 J	3.5	1.4 J
1,2,4-Trimethylbenzene	0.72	0.84	3.5	4.1
1,4-Dichlorobenzene	0.72	3.7	4.3	22

AN ENVIRONMENTAL ANALYTICAL LABORATORY

Client Sample ID: SG-23

Lab ID#: 0810062-01A

MODIFIED EPA METHOD TO-15 GC/MS FULL SCAN

File Name:	**7101409**	**Date of Collection: 10/1/08**	
Dil. Factor:	**4.56**	**Date of Analysis: 10/14/08 03:52 PM**	

Compound	Rpt. Limit (ppbv)	Amount (ppbv)	Rpt. Limit (uG/m3)	Amount (uG/m3)
Freon 12	2.3	2.2 J	11	11 J
Freon 114	2.3	Not Detected	16	Not Detected
Chloromethane	9.1	Not Detected	19	Not Detected
Vinyl Chloride	2.3	Not Detected	5.8	Not Detected
1,3-Butadiene	2.3	Not Detected	5.0	Not Detected
Bromomethane	2.3	Not Detected	8.8	Not Detected
Chloroethane	2.3	Not Detected	6.0	Not Detected
Freon 11	2.3	210	13	1200
Ethanol	9.1	Not Detected	17	Not Detected
Freon 113	2.3	Not Detected	17	Not Detected
1,1-Dichloroethene	2.3	Not Detected	9.0	Not Detected
Acetone	9.1	5.7 J	22	14 J
2-Propanol	9.1	Not Detected	22	Not Detected
Carbon Disulfide	2.3	10	7.1	32
3-Chloropropene	9.1	Not Detected	28	Not Detected
Methylene Chloride	2.3	Not Detected	7.9	Not Detected
Methyl tert-butyl ether	2.3	Not Detected	8.2	Not Detected
trans-1,2-Dichloroethene	2.3	Not Detected	9.0	Not Detected
Hexane	2.3	Not Detected	8.0	Not Detected
1,1-Dichloroethane	2.3	Not Detected	9.2	Not Detected
2-Butanone (Methyl Ethyl Ketone)	2.3	0.48 J	6.7	1.4 J
cis-1,2-Dichloroethene	2.3	1.4 J	9.0	5.8 J
Tetrahydrofuran	2.3	Not Detected	6.7	Not Detected
Chloroform	2.3	1.1 J	11	5.6 J
1,1,1-Trichloroethane	2.3	1.0 J	12	5.7 J
Cyclohexane	2.3	0.34 J	7.8	1.2 J
Carbon Tetrachloride	2.3	Not Detected	14	Not Detected
2,2,4-Trimethylpentane	2.3	0.27 J	11	1.3 J
Benzene	2.3	0.74 J	7.3	2.4 J
1,2-Dichloroethane	2.3	Not Detected	9.2	Not Detected
Heptane	2.3	0.70 J	9.3	2.8 J
Trichloroethene	2.3	14	12	77
1,2-Dichloropropane	2.3	Not Detected	10	Not Detected
1,4-Dioxane	9.1	Not Detected	33	Not Detected
Bromodichloromethane	2.3	Not Detected	15	Not Detected
cis-1,3-Dichloropropene	2.3	Not Detected	10	Not Detected
4-Methyl-2-pentanone	2.3	Not Detected	9.3	Not Detected
Toluene	2.3	3.5	8.6	13
trans-1,3-Dichloropropene	2.3	Not Detected	10	Not Detected

AN ENVIRONMENTAL ANALYTICAL LABORATORY

Client Sample ID: SG-23

Lab ID#: 0810062-01A

MODIFIED EPA METHOD TO-15 GC/MS FULL SCAN

File Name:	**7101409**	**Date of Collection: 10/1/08**	
Dil. Factor:	**4.56**	**Date of Analysis: 10/14/08 03:52 PM**	

Compound	Rpt. Limit (ppbv)	Amount (ppbv)	Rpt. Limit (uG/m3)	Amount (uG/m3)
1,1,2-Trichloroethane	2.3	Not Detected	12	Not Detected
Tetrachloroethene	2.3	530	15	3600
2-Hexanone	9.1	Not Detected	37	Not Detected
Dibromochloromethane	2.3	Not Detected	19	Not Detected
1,2-Dibromoethane (EDB)	2.3	Not Detected	18	Not Detected
Chlorobenzene	2.3	Not Detected	10	Not Detected
Ethyl Benzene	2.3	0.61 J	9.9	2.6 J
m,p-Xylene	2.3	1.9 J	9.9	8.1 J
o-Xylene	2.3	0.95 J	9.9	4.1 J
Styrene	2.3	Not Detected	9.7	Not Detected
Bromoform	2.3	Not Detected	24	Not Detected
Cumene	2.3	0.24 J	11	1.2 J
1,1,2,2-Tetrachloroethane	2.3	Not Detected	16	Not Detected
Propylbenzene	2.3	0.30 J	11	1.5 J
4-Ethyltoluene	2.3	0.90 J	11	4.4 J
1,3,5-Trimethylbenzene	2.3	0.87 J	11	4.3 J
1,2,4-Trimethylbenzene	2.3	1.7 J	11	8.4 J
1,3-Dichlorobenzene	2.3	Not Detected	14	Not Detected
1,4-Dichlorobenzene	2.3	2.3	14	14
alpha-Chlorotoluene	2.3	Not Detected	12	Not Detected
1,2-Dichlorobenzene	2.3	Not Detected	14	Not Detected
1,2,4-Trichlorobenzene	9.1	Not Detected	68	Not Detected
Hexachlorobutadiene	9.1	Not Detected	97	Not Detected
Chlorodifluoromethane	9.1	120 J	32	420 J
Dichlorofluoromethane	9.1	Not Detected	38	Not Detected

J = Estimated value.
J = Estimated value due to bias in the CCV.

Container Type: 6 Liter Summa Canister

Surrogates	%Recovery	Method Limits
Toluene-d8	101	70-130
1,2-Dichloroethane-d4	98	70-130
4-Bromofluorobenzene	95	70-130

AN ENVIRONMENTAL ANALYTICAL LABORATORY

Client Sample ID: SG-23 Lab Duplicate

Lab ID#: 0810062-01AA

MODIFIED EPA METHOD TO-15 GC/MS FULL SCAN

File Name:	**7101413**	**Date of Collection: 10/1/08**	
Dil. Factor:	**4.56**	**Date of Analysis: 10/14/08 06:40 PM**	

Compound	Rpt. Limit (ppbv)	Amount (ppbv)	Rpt. Limit (uG/m3)	Amount (uG/m3)
Freon 12	2.3	2.2 J	11	11 J
Freon 114	2.3	Not Detected	16	Not Detected
Chloromethane	9.1	Not Detected	19	Not Detected
Vinyl Chloride	2.3	Not Detected	5.8	Not Detected
1,3-Butadiene	2.3	Not Detected	5.0	Not Detected
Bromomethane	2.3	Not Detected	8.8	Not Detected
Chloroethane	2.3	Not Detected	6.0	Not Detected
Freon 11	2.3	200	13	1100
Ethanol	9.1	Not Detected	17	Not Detected
Freon 113	2.3	Not Detected	17	Not Detected
1,1-Dichloroethene	2.3	Not Detected	9.0	Not Detected
Acetone	9.1	6.7 J	22	16 J
2-Propanol	9.1	Not Detected	22	Not Detected
Carbon Disulfide	2.3	9.6	7.1	30
3-Chloropropene	9.1	Not Detected	28	Not Detected
Methylene Chloride	2.3	Not Detected	7.9	Not Detected
Methyl tert-butyl ether	2.3	Not Detected	8.2	Not Detected
trans-1,2-Dichloroethene	2.3	Not Detected	9.0	Not Detected
Hexane	2.3	0.64 J	8.0	2.2 J
1,1-Dichloroethane	2.3	Not Detected	9.2	Not Detected
2-Butanone (Methyl Ethyl Ketone)	2.3	Not Detected	6.7	Not Detected
cis-1,2-Dichloroethene	2.3	1.4 J	9.0	5.4 J
Tetrahydrofuran	2.3	Not Detected	6.7	Not Detected
Chloroform	2.3	1.1 J	11	5.6 J
1,1,1-Trichloroethane	2.3	0.99 J	12	5.4 J
Cyclohexane	2.3	0.39 J	7.8	1.3 J
Carbon Tetrachloride	2.3	Not Detected	14	Not Detected
2,2,4-Trimethylpentane	2.3	0.25 J	11	1.2 J
Benzene	2.3	0.71 J	7.3	2.3 J
1,2-Dichloroethane	2.3	Not Detected	9.2	Not Detected
Heptane	2.3	Not Detected	9.3	Not Detected
Trichloroethene	2.3	15	12	79
1,2-Dichloropropane	2.3	Not Detected	10	Not Detected
1,4-Dioxane	9.1	Not Detected	33	Not Detected
Bromodichloromethane	2.3	Not Detected	15	Not Detected
cis-1,3-Dichloropropene	2.3	Not Detected	10	Not Detected
4-Methyl-2-pentanone	2.3	Not Detected	9.3	Not Detected
Toluene	2.3	3.7	8.6	14
trans-1,3-Dichloropropene	2.3	Not Detected	10	Not Detected

AN ENVIRONMENTAL ANALYTICAL LABORATORY

Client Sample ID: SG-23 Lab Duplicate

Lab ID#: 0810062-01AA

MODIFIED EPA METHOD TO-15 GC/MS FULL SCAN

File Name:	**7101413**	**Date of Collection: 10/1/08**	
Dil. Factor:	**4.56**	**Date of Analysis: 10/14/08 06:40 PM**	

Compound	Rpt. Limit (ppbv)	Amount (ppbv)	Rpt. Limit (uG/m3)	Amount (uG/m3)
1,1,2-Trichloroethane	2.3	Not Detected	12	Not Detected
Tetrachloroethene	2.3	510	15	3400
2-Hexanone	9.1	Not Detected	37	Not Detected
Dibromochloromethane	2.3	Not Detected	19	Not Detected
1,2-Dibromoethane (EDB)	2.3	Not Detected	18	Not Detected
Chlorobenzene	2.3	Not Detected	10	Not Detected
Ethyl Benzene	2.3	0.68 J	9.9	3.0 J
m,p-Xylene	2.3	1.6 J	9.9	7.2 J
o-Xylene	2.3	1.0 J	9.9	4.3 J
Styrene	2.3	Not Detected	9.7	Not Detected
Bromoform	2.3	Not Detected	24	Not Detected
Cumene	2.3	Not Detected	11	Not Detected
1,1,2,2-Tetrachloroethane	2.3	Not Detected	16	Not Detected
Propylbenzene	2.3	Not Detected	11	Not Detected
4-Ethyltoluene	2.3	0.80 J	11	3.9 J
1,3,5-Trimethylbenzene	2.3	0.80 J	11	3.9 J
1,2,4-Trimethylbenzene	2.3	1.7 J	11	8.5 J
1,3-Dichlorobenzene	2.3	Not Detected	14	Not Detected
1,4-Dichlorobenzene	2.3	2.1 J	14	12 J
alpha-Chlorotoluene	2.3	Not Detected	12	Not Detected
1,2-Dichlorobenzene	2.3	Not Detected	14	Not Detected
1,2,4-Trichlorobenzene	9.1	Not Detected	68	Not Detected
Hexachlorobutadiene	9.1	Not Detected	97	Not Detected
Chlorodifluoromethane	9.1	110 J	32	410 J
Dichlorofluoromethane	9.1	Not Detected	38	Not Detected

J = Estimated value.
J = Estimated value due to bias in the CCV.

Container Type: 6 Liter Summa Canister

Surrogates	%Recovery	Method Limits
Toluene-d8	101	70-130
1,2-Dichloroethane-d4	93	70-130
4-Bromofluorobenzene	93	70-130

AN ENVIRONMENTAL ANALYTICAL LABORATORY

Client Sample ID: SG-22

Lab ID#: 0810062-02A

MODIFIED EPA METHOD TO-15 GC/MS FULL SCAN

File Name:	**7101410**	**Date of Collection: 10/1/08**	
Dil. Factor:	**1.68**	**Date of Analysis: 10/14/08 04:42 PM**	

Compound	Rpt. Limit (ppbv)	Amount (ppbv)	Rpt. Limit (uG/m3)	Amount (uG/m3)
Freon 12	0.84	1.5	4.2	7.4
Freon 114	0.84	Not Detected	5.9	Not Detected
Chloromethane	3.4	Not Detected	6.9	Not Detected
Vinyl Chloride	0.84	Not Detected	2.1	Not Detected
1,3-Butadiene	0.84	Not Detected	1.8	Not Detected
Bromomethane	0.84	Not Detected	3.3	Not Detected
Chloroethane	0.84	Not Detected	2.2	Not Detected
Freon 11	0.84	110	4.7	630
Ethanol	3.4	Not Detected	6.3	Not Detected
Freon 113	0.84	Not Detected	6.4	Not Detected
1,1-Dichloroethene	0.84	Not Detected	3.3	Not Detected
Acetone	3.4	14	8.0	32
2-Propanol	3.4	0.30 J	8.2	0.72 J
Carbon Disulfide	0.84	5.6	2.6	17
3-Chloropropene	3.4	Not Detected	10	Not Detected
Methylene Chloride	0.84	0.17 J	2.9	0.59 J
Methyl tert-butyl ether	0.84	Not Detected	3.0	Not Detected
trans-1,2-Dichloroethene	0.84	Not Detected	3.3	Not Detected
Hexane	0.84	Not Detected	3.0	Not Detected
1,1-Dichloroethane	0.84	Not Detected	3.4	Not Detected
2-Butanone (Methyl Ethyl Ketone)	0.84	1.0	2.5	3.0
cis-1,2-Dichloroethene	0.84	Not Detected	3.3	Not Detected
Tetrahydrofuran	0.84	Not Detected	2.5	Not Detected
Chloroform	0.84	0.40 J	4.1	2.0 J
1,1,1-Trichloroethane	0.84	0.19 J	4.6	1.0 J
Cyclohexane	0.84	Not Detected	2.9	Not Detected
Carbon Tetrachloride	0.84	Not Detected	5.3	Not Detected
2,2,4-Trimethylpentane	0.84	Not Detected	3.9	Not Detected
Benzene	0.84	0.20 J	2.7	0.64 J
1,2-Dichloroethane	0.84	Not Detected	3.4	Not Detected
Heptane	0.84	Not Detected	3.4	Not Detected
Trichloroethene	0.84	4.9	4.5	26
1,2-Dichloropropane	0.84	Not Detected	3.9	Not Detected
1,4-Dioxane	3.4	Not Detected	12	Not Detected
Bromodichloromethane	0.84	Not Detected	5.6	Not Detected
cis-1,3-Dichloropropene	0.84	Not Detected	3.8	Not Detected
4-Methyl-2-pentanone	0.84	0.092 J	3.4	0.38 J
Toluene	0.84	0.79 J	3.2	3.0 J
trans-1,3-Dichloropropene	0.84	Not Detected	3.8	Not Detected

AN ENVIRONMENTAL ANALYTICAL LABORATORY

Client Sample ID: SG-22

Lab ID#: 0810062-02A

MODIFIED EPA METHOD TO-15 GC/MS FULL SCAN

File Name:	**7101410**	**Date of Collection: 10/1/08**	
Dil. Factor:	**1.68**	**Date of Analysis: 10/14/08 04:42 PM**	

Compound	Rpt. Limit (ppbv)	Amount (ppbv)	Rpt. Limit (uG/m3)	Amount (uG/m3)
1,1,2-Trichloroethane	0.84	Not Detected	4.6	Not Detected
Tetrachloroethene	0.84	50	5.7	340
2-Hexanone	3.4	Not Detected	14	Not Detected
Dibromochloromethane	0.84	Not Detected	7.2	Not Detected
1,2-Dibromoethane (EDB)	0.84	Not Detected	6.4	Not Detected
Chlorobenzene	0.84	Not Detected	3.9	Not Detected
Ethyl Benzene	0.84	0.37 J	3.6	1.6 J
m,p-Xylene	0.84	1.2	3.6	5.4
o-Xylene	0.84	0.42 J	3.6	1.8 J
Styrene	0.84	0.12 J	3.6	0.53 J
Bromoform	0.84	Not Detected	8.7	Not Detected
Cumene	0.84	Not Detected	4.1	Not Detected
1,1,2,2-Tetrachloroethane	0.84	Not Detected	5.8	Not Detected
Propylbenzene	0.84	0.12 J	4.1	0.58 J
4-Ethyltoluene	0.84	0.53 J	4.1	2.6 J
1,3,5-Trimethylbenzene	0.84	0.35 J	4.1	1.7 J
1,2,4-Trimethylbenzene	0.84	1.1	4.1	5.4
1,3-Dichlorobenzene	0.84	Not Detected	5.0	Not Detected
1,4-Dichlorobenzene	0.84	3.7	5.0	22
alpha-Chlorotoluene	0.84	Not Detected	4.3	Not Detected
1,2-Dichlorobenzene	0.84	Not Detected	5.0	Not Detected
1,2,4-Trichlorobenzene	3.4	Not Detected	25	Not Detected
Hexachlorobutadiene	3.4	Not Detected	36	Not Detected
Chlorodifluoromethane	3.4	69 J	12	240 J
Dichlorofluoromethane	3.4	Not Detected	14	Not Detected

J = Estimated value.
J = Estimated value due to bias in the CCV.

Container Type: 6 Liter Summa Canister

Surrogates	%Recovery	Method Limits
Toluene-d8	102	70-130
1,2-Dichloroethane-d4	100	70-130
4-Bromofluorobenzene	95	70-130

AN ENVIRONMENTAL ANALYTICAL LABORATORY

Client Sample ID: SG-15

Lab ID#: 0810062-03A

MODIFIED EPA METHOD TO-15 GC/MS FULL SCAN

File Name:	**7101411**	**Date of Collection: 10/1/08**	
Dil. Factor:	**1.71**	**Date of Analysis: 10/14/08 05:21 PM**	

Compound	Rpt. Limit (ppbv)	Amount (ppbv)	Rpt. Limit (uG/m3)	Amount (uG/m3)
Freon 12	0.86	0.51 J	4.2	2.5 J
Freon 114	0.86	Not Detected	6.0	Not Detected
Chloromethane	3.4	Not Detected	7.1	Not Detected
Vinyl Chloride	0.86	Not Detected	2.2	Not Detected
1,3-Butadiene	0.86	Not Detected	1.9	Not Detected
Bromomethane	0.86	Not Detected	3.3	Not Detected
Chloroethane	0.86	Not Detected	2.2	Not Detected
Freon 11	0.86	0.59 J	4.8	3.3 J
Ethanol	3.4	Not Detected	6.4	Not Detected
Freon 113	0.86	Not Detected	6.6	Not Detected
1,1-Dichloroethene	0.86	Not Detected	3.4	Not Detected
Acetone	3.4	11	8.1	27
2-Propanol	3.4	Not Detected	8.4	Not Detected
Carbon Disulfide	0.86	1.6	2.7	5.0
3-Chloropropene	3.4	Not Detected	11	Not Detected
Methylene Chloride	0.86	Not Detected	3.0	Not Detected
Methyl tert-butyl ether	0.86	Not Detected	3.1	Not Detected
trans-1,2-Dichloroethene	0.86	Not Detected	3.4	Not Detected
Hexane	0.86	Not Detected	3.0	Not Detected
1,1-Dichloroethane	0.86	Not Detected	3.5	Not Detected
2-Butanone (Methyl Ethyl Ketone)	0.86	0.64 J	2.5	1.9 J
cis-1,2-Dichloroethene	0.86	Not Detected	3.4	Not Detected
Tetrahydrofuran	0.86	Not Detected	2.5	Not Detected
Chloroform	0.86	0.88	4.2	4.3
1,1,1-Trichloroethane	0.86	Not Detected	4.7	Not Detected
Cyclohexane	0.86	Not Detected	2.9	Not Detected
Carbon Tetrachloride	0.86	Not Detected	5.4	Not Detected
2,2,4-Trimethylpentane	0.86	0.049 J	4.0	0.23 J
Benzene	0.86	Not Detected	2.7	Not Detected
1,2-Dichloroethane	0.86	Not Detected	3.5	Not Detected
Heptane	0.86	Not Detected	3.5	Not Detected
Trichloroethene	0.86	0.20 J	4.6	1.0 J
1,2-Dichloropropane	0.86	Not Detected	4.0	Not Detected
1,4-Dioxane	3.4	Not Detected	12	Not Detected
Bromodichloromethane	0.86	Not Detected	5.7	Not Detected
cis-1,3-Dichloropropene	0.86	Not Detected	3.9	Not Detected
4-Methyl-2-pentanone	0.86	Not Detected	3.5	Not Detected
Toluene	0.86	0.46 J	3.2	1.7 J
trans-1,3-Dichloropropene	0.86	Not Detected	3.9	Not Detected

AN ENVIRONMENTAL ANALYTICAL LABORATORY

Client Sample ID: SG-15

Lab ID#: 0810062-03A

MODIFIED EPA METHOD TO-15 GC/MS FULL SCAN

File Name:	**7101411**	**Date of Collection: 10/1/08**	
Dil. Factor:	**1.71**	**Date of Analysis: 10/14/08 05:21 PM**	

Compound	Rpt. Limit (ppbv)	Amount (ppbv)	Rpt. Limit (uG/m3)	Amount (uG/m3)
1,1,2-Trichloroethane	0.86	Not Detected	4.7	Not Detected
Tetrachloroethene	0.86	11	5.8	77
2-Hexanone	3.4	Not Detected	14	Not Detected
Dibromochloromethane	0.86	Not Detected	7.3	Not Detected
1,2-Dibromoethane (EDB)	0.86	Not Detected	6.6	Not Detected
Chlorobenzene	0.86	Not Detected	3.9	Not Detected
Ethyl Benzene	0.86	0.23 J	3.7	0.99 J
m,p-Xylene	0.86	2.6	3.7	11
o-Xylene	0.86	0.93	3.7	4.0
Styrene	0.86	Not Detected	3.6	Not Detected
Bromoform	0.86	Not Detected	8.8	Not Detected
Cumene	0.86	Not Detected	4.2	Not Detected
1,1,2,2-Tetrachloroethane	0.86	Not Detected	5.9	Not Detected
Propylbenzene	0.86	Not Detected	4.2	Not Detected
4-Ethyltoluene	0.86	0.40 J	4.2	2.0 J
1,3,5-Trimethylbenzene	0.86	0.26 J	4.2	1.3 J
1,2,4-Trimethylbenzene	0.86	0.88	4.2	4.3
1,3-Dichlorobenzene	0.86	Not Detected	5.1	Not Detected
1,4-Dichlorobenzene	0.86	3.2	5.1	19
alpha-Chlorotoluene	0.86	Not Detected	4.4	Not Detected
1,2-Dichlorobenzene	0.86	Not Detected	5.1	Not Detected
1,2,4-Trichlorobenzene	3.4	Not Detected	25	Not Detected
Hexachlorobutadiene	3.4	Not Detected	36	Not Detected
Chlorodifluoromethane	3.4	Not Detected U J	12	Not Detected U J
Dichlorofluoromethane	3.4	Not Detected	14	Not Detected

J = Estimated value.
UJ = Non-detected compound associated with low bias in the CCV

Container Type: 6 Liter Summa Canister

Surrogates	%Recovery	Method Limits
Toluene-d8	100	70-130
1,2-Dichloroethane-d4	95	70-130
4-Bromofluorobenzene	97	70-130

AN ENVIRONMENTAL ANALYTICAL LABORATORY

Client Sample ID: SG-16

Lab ID#: 0810062-04A

MODIFIED EPA METHOD TO-15 GC/MS FULL SCAN

File Name:	**7101412**	**Date of Collection: 10/1/08**	
Dil. Factor:	**1.44**	**Date of Analysis: 10/14/08 06:00 PM**	

Compound	Rpt. Limit (ppbv)	Amount (ppbv)	Rpt. Limit (uG/m3)	Amount (uG/m3)
Freon 12	0.72	0.57 J	3.6	2.8 J
Freon 114	0.72	Not Detected	5.0	Not Detected
Chloromethane	2.9	Not Detected	5.9	Not Detected
Vinyl Chloride	0.72	Not Detected	1.8	Not Detected
1,3-Butadiene	0.72	Not Detected	1.6	Not Detected
Bromomethane	0.72	Not Detected	2.8	Not Detected
Chloroethane	0.72	Not Detected	1.9	Not Detected
Freon 11	0.72	0.31 J	4.0	1.7 J
Ethanol	2.9	Not Detected	5.4	Not Detected
Freon 113	0.72	Not Detected	5.5	Not Detected
1,1-Dichloroethene	0.72	Not Detected	2.8	Not Detected
Acetone	2.9	31	6.8	74
2-Propanol	2.9	0.25 J	7.1	0.61 J
Carbon Disulfide	0.72	21	2.2	66
3-Chloropropene	2.9	Not Detected	9.0	Not Detected
Methylene Chloride	0.72	0.19 J	2.5	0.66 J
Methyl tert-butyl ether	0.72	Not Detected	2.6	Not Detected
trans-1,2-Dichloroethene	0.72	Not Detected	2.8	Not Detected
Hexane	0.72	Not Detected	2.5	Not Detected
1,1-Dichloroethane	0.72	Not Detected	2.9	Not Detected
2-Butanone (Methyl Ethyl Ketone)	0.72	1.0	2.1	3.0
cis-1,2-Dichloroethene	0.72	Not Detected	2.8	Not Detected
Tetrahydrofuran	0.72	Not Detected	2.1	Not Detected
Chloroform	0.72	5.7	3.5	28
1,1,1-Trichloroethane	0.72	0.21 J	3.9	1.1 J
Cyclohexane	0.72	0.12 J	2.5	0.41 J
Carbon Tetrachloride	0.72	Not Detected	4.5	Not Detected
2,2,4-Trimethylpentane	0.72	Not Detected	3.4	Not Detected
Benzene	0.72	0.21 J	2.3	0.66 J
1,2-Dichloroethane	0.72	0.12 J	2.9	0.49 J
Heptane	0.72	Not Detected	3.0	Not Detected
Trichloroethene	0.72	0.57 J	3.9	3.1 J
1,2-Dichloropropane	0.72	Not Detected	3.3	Not Detected
1,4-Dioxane	2.9	Not Detected	10	Not Detected
Bromodichloromethane	0.72	0.19 J	4.8	1.2 J
cis-1,3-Dichloropropene	0.72	Not Detected	3.3	Not Detected
4-Methyl-2-pentanone	0.72	Not Detected	2.9	Not Detected
Toluene	0.72	0.44 J	2.7	1.7 J
trans-1,3-Dichloropropene	0.72	Not Detected	3.3	Not Detected

AN ENVIRONMENTAL ANALYTICAL LABORATORY

Client Sample ID: SG-16

Lab ID#: 0810062-04A

MODIFIED EPA METHOD TO-15 GC/MS FULL SCAN

File Name:	**7101412**	**Date of Collection: 10/1/08**	
Dil. Factor:	**1.44**	**Date of Analysis: 10/14/08 06:00 PM**	

Compound	Rpt. Limit (ppbv)	Amount (ppbv)	Rpt. Limit (uG/m3)	Amount (uG/m3)
1,1,2-Trichloroethane	0.72	Not Detected	3.9	Not Detected
Tetrachloroethene	0.72	15	4.9	99
2-Hexanone	2.9	Not Detected	12	Not Detected
Dibromochloromethane	0.72	Not Detected	6.1	Not Detected
1,2-Dibromoethane (EDB)	0.72	Not Detected	5.5	Not Detected
Chlorobenzene	0.72	Not Detected	3.3	Not Detected
Ethyl Benzene	0.72	0.15 J	3.1	0.64 J
m,p-Xylene	0.72	0.55 J	3.1	2.4 J
o-Xylene	0.72	0.24 J	3.1	1.0 J
Styrene	0.72	Not Detected	3.1	Not Detected
Bromoform	0.72	Not Detected	7.4	Not Detected
Cumene	0.72	Not Detected	3.5	Not Detected
1,1,2,2-Tetrachloroethane	0.72	Not Detected	4.9	Not Detected
Propylbenzene	0.72	0.11 J	3.5	0.53 J
4-Ethyltoluene	0.72	0.42 J	3.5	2.0 J
1,3,5-Trimethylbenzene	0.72	0.28 J	3.5	1.4 J
1,2,4-Trimethylbenzene	0.72	0.84	3.5	4.1
1,3-Dichlorobenzene	0.72	Not Detected	4.3	Not Detected
1,4-Dichlorobenzene	0.72	3.7	4.3	22
alpha-Chlorotoluene	0.72	Not Detected	3.7	Not Detected
1,2-Dichlorobenzene	0.72	Not Detected	4.3	Not Detected
1,2,4-Trichlorobenzene	2.9	Not Detected	21	Not Detected
Hexachlorobutadiene	2.9	Not Detected	31	Not Detected
Chlorodifluoromethane	2.9	Not Detected U J	10	Not Detected U J
Dichlorofluoromethane	2.9	Not Detected	12	Not Detected

J = Estimated value.
UJ = Non-detected compound associated with low bias in the CCV
Container Type: 6 Liter Summa Canister

Surrogates	%Recovery	Method Limits
Toluene-d8	102	70-130
1,2-Dichloroethane-d4	96	70-130
4-Bromofluorobenzene	95	70-130

AN ENVIRONMENTAL ANALYTICAL LABORATORY

Client Sample ID: Lab Blank

Lab ID#: 0810062-05A

MODIFIED EPA METHOD TO-15 GC/MS FULL SCAN

File Name:	**7101405a**	**Date of Collection: NA**	
Dil. Factor:	**1.00**	**Date of Analysis: 10/14/08 12:24 PM**	

Compound	Rpt. Limit (ppbv)	Amount (ppbv)	Rpt. Limit (uG/m3)	Amount (uG/m3)
Freon 12	0.50	Not Detected	2.5	Not Detected
Freon 114	0.50	Not Detected	3.5	Not Detected
Chloromethane	2.0	Not Detected	4.1	Not Detected
Vinyl Chloride	0.50	Not Detected	1.3	Not Detected
1,3-Butadiene	0.50	Not Detected	1.1	Not Detected
Bromomethane	0.50	Not Detected	1.9	Not Detected
Chloroethane	0.50	Not Detected	1.3	Not Detected
Freon 11	0.50	Not Detected	2.8	Not Detected
Ethanol	2.0	Not Detected	3.8	Not Detected
Freon 113	0.50	Not Detected	3.8	Not Detected
1,1-Dichloroethene	0.50	Not Detected	2.0	Not Detected
Acetone	2.0	Not Detected	4.8	Not Detected
2-Propanol	2.0	Not Detected	4.9	Not Detected
Carbon Disulfide	0.50	Not Detected	1.6	Not Detected
3-Chloropropene	2.0	Not Detected	6.3	Not Detected
Methylene Chloride	0.50	0.11 J	1.7	0.38 J
Methyl tert-butyl ether	0.50	Not Detected	1.8	Not Detected
trans-1,2-Dichloroethene	0.50	Not Detected	2.0	Not Detected
Hexane	0.50	Not Detected	1.8	Not Detected
1,1-Dichloroethane	0.50	Not Detected	2.0	Not Detected
2-Butanone (Methyl Ethyl Ketone)	0.50	0.24 J	1.5	0.70 J
cis-1,2-Dichloroethene	0.50	Not Detected	2.0	Not Detected
Tetrahydrofuran	0.50	Not Detected	1.5	Not Detected
Chloroform	0.50	Not Detected	2.4	Not Detected
1,1,1-Trichloroethane	0.50	Not Detected	2.7	Not Detected
Cyclohexane	0.50	Not Detected	1.7	Not Detected
Carbon Tetrachloride	0.50	Not Detected	3.1	Not Detected
2,2,4-Trimethylpentane	0.50	Not Detected	2.3	Not Detected
Benzene	0.50	Not Detected	1.6	Not Detected
1,2-Dichloroethane	0.50	Not Detected	2.0	Not Detected
Heptane	0.50	Not Detected	2.0	Not Detected
Trichloroethene	0.50	Not Detected	2.7	Not Detected
1,2-Dichloropropane	0.50	Not Detected	2.3	Not Detected
1,4-Dioxane	2.0	Not Detected	7.2	Not Detected
Bromodichloromethane	0.50	Not Detected	3.4	Not Detected
cis-1,3-Dichloropropene	0.50	Not Detected	2.3	Not Detected
4-Methyl-2-pentanone	0.50	Not Detected	2.0	Not Detected
Toluene	0.50	Not Detected	1.9	Not Detected
trans-1,3-Dichloropropene	0.50	Not Detected	2.3	Not Detected

AN ENVIRONMENTAL ANALYTICAL LABORATORY

Client Sample ID: Lab Blank

Lab ID#: 0810062-05A

MODIFIED EPA METHOD TO-15 GC/MS FULL SCAN

File Name:	**7101405a**	**Date of Collection: NA**	
Dil. Factor:	**1.00**	**Date of Analysis: 10/14/08 12:24 PM**	

Compound	Rpt. Limit (ppbv)	Amount (ppbv)	Rpt. Limit (uG/m3)	Amount (uG/m3)
1,1,2-Trichloroethane	0.50	Not Detected	2.7	Not Detected
Tetrachloroethene	0.50	Not Detected	3.4	Not Detected
2-Hexanone	2.0	Not Detected	8.2	Not Detected
Dibromochloromethane	0.50	Not Detected	4.2	Not Detected
1,2-Dibromoethane (EDB)	0.50	Not Detected	3.8	Not Detected
Chlorobenzene	0.50	Not Detected	2.3	Not Detected
Ethyl Benzene	0.50	Not Detected	2.2	Not Detected
m,p-Xylene	0.50	Not Detected	2.2	Not Detected
o-Xylene	0.50	Not Detected	2.2	Not Detected
Styrene	0.50	Not Detected	2.1	Not Detected
Bromoform	0.50	Not Detected	5.2	Not Detected
Cumene	0.50	Not Detected	2.4	Not Detected
1,1,2,2-Tetrachloroethane	0.50	Not Detected	3.4	Not Detected
Propylbenzene	0.50	Not Detected	2.4	Not Detected
4-Ethyltoluene	0.50	Not Detected	2.4	Not Detected
1,3,5-Trimethylbenzene	0.50	Not Detected	2.4	Not Detected
1,2,4-Trimethylbenzene	0.50	Not Detected	2.4	Not Detected
1,3-Dichlorobenzene	0.50	Not Detected	3.0	Not Detected
1,4-Dichlorobenzene	0.50	Not Detected	3.0	Not Detected
alpha-Chlorotoluene	0.50	Not Detected	2.6	Not Detected
1,2-Dichlorobenzene	0.50	Not Detected	3.0	Not Detected
1,2,4-Trichlorobenzene	2.0	Not Detected	15	Not Detected
Hexachlorobutadiene	2.0	Not Detected	21	Not Detected
Chlorodifluoromethane	2.0	Not Detected U J	7.1	Not Detected U J
Dichlorofluoromethane	2.0	Not Detected	8.4	Not Detected

J = Estimated value.
UJ = Non-detected compound associated with low bias in the CCV
Container Type: NA - Not Applicable

Surrogates	%Recovery	Method Limits
Toluene-d8	99	70-130
1,2-Dichloroethane-d4	89	70-130
4-Bromofluorobenzene	93	70-130

AN ENVIRONMENTAL ANALYTICAL LABORATORY

Client Sample ID: CCV

Lab ID#: 0810062-06A

MODIFIED EPA METHOD TO-15 GC/MS FULL SCAN

File Name:	**7101402**	**Date of Collection: NA**	
Dil. Factor:	**1.00**	**Date of Analysis: 10/14/08 09:25 AM**	

Compound	%Recovery
Freon 12	88
Freon 114	94
Chloromethane	82
Vinyl Chloride	79
1,3-Butadiene	78
Bromomethane	80
Chloroethane	78
Freon 11	92
Ethanol	80
Freon 113	84
1,1-Dichloroethene	77
Acetone	79
2-Propanol	87
Carbon Disulfide	80
3-Chloropropene	79
Methylene Chloride	79
Methyl tert-butyl ether	136 Q
trans-1,2-Dichloroethene	82
Hexane	76
1,1-Dichloroethane	82
2-Butanone (Methyl Ethyl Ketone)	83
cis-1,2-Dichloroethene	79
Tetrahydrofuran	93
Chloroform	88
1,1,1-Trichloroethane	94
Cyclohexane	87
Carbon Tetrachloride	92
2,2,4-Trimethylpentane	88
Benzene	88
1,2-Dichloroethane	96
Heptane	95
Trichloroethene	95
1,2-Dichloropropane	91
1,4-Dioxane	92
Bromodichloromethane	96
cis-1,3-Dichloropropene	98
4-Methyl-2-pentanone	98
Toluene	89
trans-1,3-Dichloropropene	95

AN ENVIRONMENTAL ANALYTICAL LABORATORY

Client Sample ID: CCV

Lab ID#: 0810062-06A

MODIFIED EPA METHOD TO-15 GC/MS FULL SCAN

File Name:	**7101402**	**Date of Collection: NA**	
Dil. Factor:	**1.00**	**Date of Analysis: 10/14/08 09:25 AM**	

Compound	%Recovery
1,1,2-Trichloroethane	91
Tetrachloroethene	89
2-Hexanone	96
Dibromochloromethane	97
1,2-Dibromoethane (EDB)	92
Chlorobenzene	89
Ethyl Benzene	90
m,p-Xylene	88
o-Xylene	92
Styrene	96
Bromoform	92
Cumene	89
1,1,2,2-Tetrachloroethane	87
Propylbenzene	86
4-Ethyltoluene	80
1,3,5-Trimethylbenzene	88
1,2,4-Trimethylbenzene	80
1,3-Dichlorobenzene	80
1,4-Dichlorobenzene	79
alpha-Chlorotoluene	82
1,2-Dichlorobenzene	79
1,2,4-Trichlorobenzene	83
Hexachlorobutadiene	73
Chlorodifluoromethane	64 Q
Dichlorofluoromethane	85

Q = Exceeds Quality Control limits.

Container Type: NA - Not Applicable

Surrogates	%Recovery	Method Limits
Toluene-d8	101	70-130
1,2-Dichloroethane-d4	98	70-130
4-Bromofluorobenzene	94	70-130

AN ENVIRONMENTAL ANALYTICAL LABORATORY

Client Sample ID: LCS

Lab ID#: 0810062-07A

MODIFIED EPA METHOD TO-15 GC/MS FULL SCAN

File Name:	**7101403**	**Date of Collection: NA**	
Dil. Factor:	**1.00**	**Date of Analysis: 10/14/08 10:25 AM**	

Compound	%Recovery
Freon 12	93
Freon 114	98
Chloromethane	86
Vinyl Chloride	89
1,3-Butadiene	83
Bromomethane	86
Chloroethane	85
Freon 11	95
Ethanol	94
Freon 113	102
1,1-Dichloroethene	93
Acetone	94
2-Propanol	95
Carbon Disulfide	88
3-Chloropropene	90
Methylene Chloride	93
Methyl tert-butyl ether	151 Q
trans-1,2-Dichloroethene	92
Hexane	87
1,1-Dichloroethane	93
2-Butanone (Methyl Ethyl Ketone)	91
cis-1,2-Dichloroethene	86
Tetrahydrofuran	98
Chloroform	95
1,1,1-Trichloroethane	97
Cyclohexane	94
Carbon Tetrachloride	95
2,2,4-Trimethylpentane	95
Benzene	94
1,2-Dichloroethane	98
Heptane	101
Trichloroethene	98
1,2-Dichloropropane	94
1,4-Dioxane	94
Bromodichloromethane	99
cis-1,3-Dichloropropene	103
4-Methyl-2-pentanone	102
Toluene	98
trans-1,3-Dichloropropene	98

AN ENVIRONMENTAL ANALYTICAL LABORATORY

Client Sample ID: LCS

Lab ID#: 0810062-07A

MODIFIED EPA METHOD TO-15 GC/MS FULL SCAN

File Name:	**7101403**	**Date of Collection: NA**	
Dil. Factor:	**1.00**	**Date of Analysis: 10/14/08 10:25 AM**	

Compound	%Recovery
1,1,2-Trichloroethane	95
Tetrachloroethene	93
2-Hexanone	96
Dibromochloromethane	99
1,2-Dibromoethane (EDB)	93
Chlorobenzene	92
Ethyl Benzene	91
m,p-Xylene	90
o-Xylene	93
Styrene	97
Bromoform	94
Cumene	92
1,1,2,2-Tetrachloroethane	90
Propylbenzene	89
4-Ethyltoluene	80
1,3,5-Trimethylbenzene	86
1,2,4-Trimethylbenzene	78
1,3-Dichlorobenzene	78
1,4-Dichlorobenzene	76
alpha-Chlorotoluene	83
1,2-Dichlorobenzene	75
1,2,4-Trichlorobenzene	64 Q
Hexachlorobutadiene	58 Q
Chlorodifluoromethane	Not Spiked
Dichlorofluoromethane	Not Spiked

Q = Exceeds Quality Control limits.

Container Type: NA - Not Applicable

Surrogates	%Recovery	Method Limits
Toluene-d8	101	70-130
1,2-Dichloroethane-d4	94	70-130
4-Bromofluorobenzene	96	70-130

AN ENVIRONMENTAL ANALYTICAL LABORATORY

Air Toxics Ltd. Introduces the Electronic Report

Thank you for choosing Air Toxics Ltd. To better serve our customers, we are providing your report by e-mail. This document is provided in Portable Document Format which can be viewed with Acrobat Reader by Adobe.

This electronic report includes the following:

- Work order Summary;
- Laboratory Narrative;
- Results; and
- Chain of Custody (copy).

180 BLUE RAVINE ROAD, SUITE B FOLSOM, CA - 95630

(916) 985-1000 .FAX (916) 985-1020
Hours 8:00 A.M to 6:00 P.M. Pacific

AN ENVIRONMENTAL ANALYTICAL LABORATORY

WORK ORDER #: 0611552

Work Order Summary

CLIENT:	Mr. William Silveri TRC Environmental Corporation 1430 Broadway 10th Floor New York, NY 10018	**BILL TO:**	Mr. William Silveri TRC Environmental Corporation 1430 Broadway 10th Floor New York, NY 10018
PHONE:	212-221-7822	**P.O. #**	46130.0010.00005
FAX:	212-2217840	**PROJECT #**	46130.0010.00005
DATE RECEIVED:	11/27/2006	**CONTACT:**	Kelly Buettner
DATE COMPLETED:	12/04/2006		

FRACTION #	NAME	TEST	RECEIPT VAC./PRES.
01A	TRC-SG-14	Modified TO-15	7.0 "Hg
02A	Lab Blank	Modified TO-15	NA
03A	CCV	Modified TO-15	NA
04A	LCS	Modified TO-15	NA

CERTIFIED BY: Linda D. Fruman DATE: 12/04/06

Laboratory Director

Certfication numbers: CA NELAP - 02110CA, LA NELAP/LELAP- AI 30763, NJ NELAP - CA004
NY NELAP - 11291, UT NELAP - 9166389892
Name of Accrediting Agency: NELAP/Florida Department of Health, Scope of Application: Clean Air Act,
Accreditation number: E87680, Effective date: 07/01/06, Expiration date: 06/30/07
Air Toxics Ltd. certifies that the test results contained in this report meet all requirements of the NELAC standards

This report shall not be reproduced, except in full, without the written approval of Air Toxics Ltd.

180 BLUE RAVINE ROAD, SUITE B FOLSOM, CA - 95630
(916) 985-1000 . (800) 985-5955 . FAX (916) 985-1020

LABORATORY NARRATIVE
Modified TO-15
TRC Environmental Corporation
Workorder# 0611552

One 6 Liter Summa Canister sample was received on November 27, 2006. The laboratory performed analysis via modified EPA Method TO-15 using GC/MS in the full scan mode. The method involves concentrating up to 0.2 liters of air. The concentrated aliquot is then flash vaporized and swept through a water management system to remove water vapor. Following dehumidification, the sample passes directly into the GC/MS for analysis.

Method modifications taken to run these samples are summarized in the below table. Specific project requirements may over-ride the ATL modifications.

Requirement	***TO-15***	***ATL Modifications***
Daily CCV	+- 30% Difference	</= 30% Difference with two allowed out up to </=40%.; flag and narrate outliers
Sample collection media	Summa canister	ATL recommends use of summa canisters to insure data defensibility, but will report results from Tedlar bags at client request
Method Detection Limit	Follow 40CFR Pt.136 App. B	The MDL met all relevant requirements in Method TO-15 (statistical MDL less than the LOQ). The concentration of the spiked replicate may have exceeded 10X the calculated MDL in some cases

Receiving Notes

There were no receiving discrepancies.

Analytical Notes

As per project specific client request, the laboratory has reported estimated values for target compounds that are detected below the Reporting Limit but greater than the Method Detection Limit. Concentrations below the level at which the canister was certified (at the Reporting Limit) may be false positives.

The reported CCV for each daily batch may be derived from more than one analytical file due to the client's request for non-standard compounds.

Non-standard compounds may have different acceptance criteria than the standard TO-14A/TO-15 compound list as per contract or verbal agreement.

The recovery of surrogate 1,2-Dichloroethane-d4 in sample TRC-SG-14 was outside control limits due to high level hydrocarbon matrix interference. Data is reported as qualified.

Definition of Data Qualifying Flags

Eight qualifiers may have been used on the data analysis sheets and indicates as follows:

B - Compound present in laboratory blank greater than reporting limit (background subtraction no

performed).

J - Estimated value.
E - Exceeds instrument calibration range.
S - Saturated peak.
Q - Exceeds quality control limits.
U - Compound analyzed for but not detected above the reporting limit.
UJ- Non-detected compound associated with low bias in the CCV
N - The identification is based on presumptive evidence.

File extensions may have been used on the data analysis sheets and indicates as follows:

a-File was requantified
b-File was quantified by a second column and detector
r1-File was requantified for the purpose of reissue

AN ENVIRONMENTAL ANALYTICAL LABORATORY

Summary of Detected Compounds
MODIFIED EPA METHOD TO-15 GC/MS FULL SCAN

Client Sample ID: TRC-SG-14

Lab ID#: 0611552-01A

Compound	Rpt. Limit (ppbv)	Amount (ppbv)	Rpt. Limit (uG/m3)	Amount (uG/m3)
Freon 12	0.88	1.4	4.3	7.2
Vinyl Chloride	0.88	84	2.2	220
Freon 11	0.88	4.8	4.9	27
1,1-Dichloroethene	0.88	0.86 J	3.5	3.4 J
trans-1,2-Dichloroethene	0.88	1.2	3.5	4.7
cis-1,2-Dichloroethene	0.88	15	3.5	60
Benzene	0.88	7.0	2.8	22
Trichloroethene	0.88	3.6	4.7	20
Tetrachloroethene	0.88	12	5.9	84
Ethyl Benzene	0.88	6.4	3.8	28
m,p-Xylene	0.88	31	3.8	140
o-Xylene	0.88	26	3.8	110

AN ENVIRONMENTAL ANALYTICAL LABORATORY

Client Sample ID: TRC-SG-14

Lab ID#: 0611552-01A

MODIFIED EPA METHOD TO-15 GC/MS FULL SCAN

File Name:	**1120112**	**Date of Collection: 11/22/06**	
Dil. Factor:	**1.75**	**Date of Analysis: 12/1/06 07:31 PM**	

Compound	Rpt. Limit (ppbv)	Amount (ppbv)	Rpt. Limit (uG/m3)	Amount (uG/m3)
Freon 12	0.88	1.4	4.3	7.2
Freon 114	0.88	Not Detected	6.1	Not Detected
Vinyl Chloride	0.88	84	2.2	220
Freon 11	0.88	4.8	4.9	27
Freon 113	0.88	Not Detected	6.7	Not Detected
1,1-Dichloroethene	0.88	0.86 J	3.5	3.4 J
Methyl tert-butyl ether	0.88	Not Detected	3.2	Not Detected
trans-1,2-Dichloroethene	0.88	1.2	3.5	4.7
cis-1,2-Dichloroethene	0.88	15	3.5	60
Chloroform	0.88	Not Detected	4.3	Not Detected
Benzene	0.88	7.0	2.8	22
1,2-Dichloroethane	0.88	Not Detected	3.5	Not Detected
Trichloroethene	0.88	3.6	4.7	20
Tetrachloroethene	0.88	12	5.9	84
Ethyl Benzene	0.88	6.4	3.8	28
m,p-Xylene	0.88	31	3.8	140
o-Xylene	0.88	26	3.8	110
Chlorodifluoromethane	3.5	Not Detected	12	Not Detected
Dichlorofluoromethane	3.5	Not Detected	15	Not Detected

J = Estimated value.
Q = Exceeds Quality Control limits of 70% to 130%, due to matrix effects.

Container Type: 6 Liter Summa Canister

Surrogates	%Recovery	Method Limits
Toluene-d8	101	70-130
1,2-Dichloroethane-d4	139 Q	70-130
4-Bromofluorobenzene	119	70-130

AN ENVIRONMENTAL ANALYTICAL LABORATORY

Client Sample ID: Lab Blank

Lab ID#: 0611552-02A

MODIFIED EPA METHOD TO-15 GC/MS FULL SCAN

File Name:	**1120107a**	**Date of Collection: NA**	
Dil. Factor:	**1.00**	**Date of Analysis: 12/1/06 03:11 PM**	

Compound	Rpt. Limit (ppbv)	Amount (ppbv)	Rpt. Limit (uG/m3)	Amount (uG/m3)
Freon 12	0.50	Not Detected	2.5	Not Detected
Freon 114	0.50	Not Detected	3.5	Not Detected
Vinyl Chloride	0.50	Not Detected	1.3	Not Detected
Freon 11	0.50	Not Detected	2.8	Not Detected
Freon 113	0.50	Not Detected	3.8	Not Detected
1,1-Dichloroethene	0.50	Not Detected	2.0	Not Detected
Methyl tert-butyl ether	0.50	Not Detected	1.8	Not Detected
trans-1,2-Dichloroethene	0.50	Not Detected	2.0	Not Detected
cis-1,2-Dichloroethene	0.50	Not Detected	2.0	Not Detected
Chloroform	0.50	Not Detected	2.4	Not Detected
Benzene	0.50	Not Detected	1.6	Not Detected
1,2-Dichloroethane	0.50	Not Detected	2.0	Not Detected
Trichloroethene	0.50	Not Detected	2.7	Not Detected
Tetrachloroethene	0.50	Not Detected	3.4	Not Detected
Ethyl Benzene	0.50	Not Detected	2.2	Not Detected
m,p-Xylene	0.50	Not Detected	2.2	Not Detected
o-Xylene	0.50	Not Detected	2.2	Not Detected
Chlorodifluoromethane	2.0	Not Detected	7.1	Not Detected
Dichlorofluoromethane	2.0	Not Detected	8.4	Not Detected

Container Type: NA - Not Applicable

Surrogates	%Recovery	Method Limits
Toluene-d8	101	70-130
1,2-Dichloroethane-d4	106	70-130
4-Bromofluorobenzene	102	70-130

AN ENVIRONMENTAL ANALYTICAL LABORATORY

Client Sample ID: CCV

Lab ID#: 0611552-03A

MODIFIED EPA METHOD TO-15 GC/MS FULL SCAN

File Name:	**1120103**	**Date of Collection: NA**	
Dil. Factor:	**1.00**	**Date of Analysis: 12/1/06 12:03 PM**	

Compound	%Recovery
Freon 12	102
Freon 114	97
Vinyl Chloride	91
Freon 11	106
Freon 113	100
1,1-Dichloroethene	100
Methyl tert-butyl ether	76
trans-1,2-Dichloroethene	88
cis-1,2-Dichloroethene	107
Chloroform	118
Benzene	103
1,2-Dichloroethane	122
Trichloroethene	114
Tetrachloroethene	111
Ethyl Benzene	103
m,p-Xylene	106
o-Xylene	104
Chlorodifluoromethane	117
Dichlorofluoromethane	94

Container Type: NA - Not Applicable

Surrogates	%Recovery	Method Limits
Toluene-d8	99	70-130
1,2-Dichloroethane-d4	112	70-130
4-Bromofluorobenzene	110	70-130

AN ENVIRONMENTAL ANALYTICAL LABORATORY

Client Sample ID: LCS

Lab ID#: 0611552-04A

MODIFIED EPA METHOD TO-15 GC/MS FULL SCAN

File Name:	**1120104**	**Date of Collection: NA**	
Dil. Factor:	**1.00**	**Date of Analysis: 12/1/06 12:52 PM**	

Compound	%Recovery
Freon 12	106
Freon 114	105
Vinyl Chloride	99
Freon 11	109
Freon 113	110
1,1-Dichloroethene	103
Methyl tert-butyl ether	86
trans-1,2-Dichloroethene	96
cis-1,2-Dichloroethene	112
Chloroform	121
Benzene	112
1,2-Dichloroethane	118
Trichloroethene	122
Tetrachloroethene	118
Ethyl Benzene	115
m,p-Xylene	107
o-Xylene	92
Chlorodifluoromethane	Not Spiked
Dichlorofluoromethane	Not Spiked

Container Type: NA - Not Applicable

Surrogates	%Recovery	Method Limits
Toluene-d8	99	70-130
1,2-Dichloroethane-d4	100	70-130
4-Bromofluorobenzene	106	70-130

Air Toxics LTD.

CHAIN-OF-CUSTODY RECORD

Sample Transportation Notice
Relinquishing signature on this document indicates that sample is being shipped in compliance with all applicable local, State, Federal, national, and international laws, regulations and ordinances of any kind. Air Toxics Limited assumes no liability with respect to the collection, handling or shipping of these samples. Relinquishing signature also indicates agreement to hold harmless, defend, and indemnify Air Toxics Limited against any claim, demand, or action, of any kind, related to the collection, handling, or shipping of samples. D.O.T. Hotline (800) 467-4922

180 BLUE RAVINE ROAD, SUITE B
FOLSOM, CA 95630-4719
(916) 985-1000 FAX (916) 985-1020

Project Manager William Silver

Collected by: (Print and Sign) [signature]

Company TRC Email WSilver@TRCsolutions.com

Address 1430 Broadway City New York State NY Zip 10018

Phone 212.221.7822 Fax 212.221.7840

Project Info:
P.O. # 46130.0010.00005
Project # 46130.0010.00005
Project Name

Turn Around Time:
[X] Normal
[ ] Rush 10 Days (specify)

Lab Use Only
Pressurized by: AB
Date: 12/1/06
Pressurization Gas: N_2 He

Lab I.D.	Field Sample I.D. (Location)	Can #	Date of Collection	Time of Collection	Analyses Requested	Canister Pressure/Vacuum Initial	Final	Receipt (psig)	Final (psig)
01A	TRC-SG-14	33772	11/27/06	830	TO-15	30"	5"0	7.0	5.0

Relinquished by: (signature)	Date/Time	Received by: (signature)	Date/Time
[signature]	11/28/06 1000am	T. Lafleur - ATL	11/27/06 0855
Relinquished by: (signature)	Date/Time	Received by: (signature)	Date/Time
Relinquished by: (signature)	Date/Time	Received by: (signature)	Date/Time

Notes:
Moisture in sampling Tube

Lab Use Only	Shipper Name	Air Bill #	Temp (°C)	Condition	Custody Seals Intact?	Work Order #
	FedEx	8569 6561 3793	NA	good	Yes No (None)	0611552

Form 1293 rev.11

AIR TOXICS LTD.

AN ENVIRONMENTAL ANALYTICAL LABORATORY

CHAIN-OF-CUSTODY RECORD

Sample Transportation Notice

Relinquishing signature on this document indicates that sample is being shipped in compliance with all applicable local, State, Federal, national, and international laws, regulations and ordinances of any kind. Air Toxics Limited assumes no liability with respect to the collection, handling or shipping of these samples. Relinquishing signature also indicates agreement to hold harmless, defend, and indemnify Air Toxics Limited against any claim, demand, or action, of any kind, related to the collection, handling, or shipping of samples. D.O.T. Hotline (800) 467-4922.

180 BLUE RAVINE ROAD, SUITE B
FOLSOM, CA 95630-4719
(916) 985-1000 FAX (916) 985-1020

Contact Person: William Silver
Company: TRC
Email: WSilver@TRCsolutions.com
Address: 1430 Broadway City: NY State: NY Zip: 10018
Phone: 212 221 7822 Fax: 212 221 3820
Collected by: (Signature)

Project Info:
P.O. #: 46130.0010.00005
Project #: 46130.0010.00005
Project Name: LERR CFC

Turn Around Time:
☒ Normal
☐ Rush
specify

Lab Use Only
Pressurized by: VM
Date: 11/9/06
Pressurization Gas: N_2 He

Lab I.D.	Field Sample I.D. (Location)	Can#	Date	Time	Analyses Requested	Canister Pressure/Vacuum Initial	Final	Receipt	Final (psi)
01A	TRC-56-9	5809	11/6/06	1345	TO-15	30"	5"	7.0" Hg	5.0 psi
02A	TRC-56-7	9936	11/6/06	1455	TO-15	30"	5"	4.0" Hg	
03A	TRC-56-13	4200	11/6/06	1556	TO-15	30"	5"	2.5" Hg	
04A	TRC-56-5	3344	11/7/06	910	TO-15	30"	5"	4.5" Hg	
05A	TRC-56-8	427	11/7/06	1017	TO-15	30"	5"	5.0" Hg	
06A	TRC-56-10	1586	11/7/06	1220	TO-15	27"	5"	3.5" Hg	
07A	TRC-56-12	3878	11/7/06	1316	TO-15	30"	5"	4.0" Hg	
08A	TRC-56-11	1621	11/7/06	1407	TO-15	30"	5"	3.0" Hg	
09A	TRC-56-4	5811	11/7/06	1529	TO-15	30"	5"	4.0" Hg	
10A	TRC-56-6	3990	11/8/06	734	TO-15	29"	5"	5.5" Hg	

Relinquished by: (signature) Date/Time: 11/8/06 1700
Received by: (signature) Date/Time: Monica Gogem TRC-Holder WSO

Relinquished by: (signature) Date/Time
Received by: (signature) Date/Time

Relinquished by: (signature) Date/Time
Received by: (signature) Date/Time

Notes: gascans Helium used FOR QA/QC in Field

Lab Use Only	Shipper Name	Air Bill #	Temp (°C)	Condition	Customer Seals Intact?	Work Order #
	Fed Ex	7974 4032 6968	N/A	Good	Yes No (None)	0611215

Form 1258 rev.10

@ AIR TOXICS LTD.
AN ENVIRONMENTAL ANALYTICAL LABORATORY

CHAIN-OF-CUSTODY RECORD

Sample Transportation Notice
Relinquishing signature on this document indicates that sample is being shipped in compliance with all applicable local, State, Federal, national, and international laws, regulations and ordinances of any kind. Air Toxics Limited assumes no liability with respect to the collection, handling or shipping of these samples. Relinquishing signature also indicates agreement to hold harmless, defend, and indemnify Air Toxics Limited against any claim, demand, or action, of any kind, related to the collection, handling, or shipping of samples. D.O.T. Hotline (800) 467-4922.

180 BLUE RAVINE ROAD, SUITE B
FOLSOM, CA 95630-4719
(916) 985-1000 FAX (916) 985-1020

Contact Person: William Silver
Company: TRC
Email: WSilver@Trcsolutions.com
Address: 1430 Broadway
City: NY
State: NY
Zip: 10018
Phone: 212 221 7822
Fax: 212 221 7840
Collected by: (Signature) [signature]

Project Info:
P.O. #: 46130.0010.00005
Project #: 46130.0010.00005
Project Name: LTRR CFC

Turn Around Time:
☒ Normal
☐ Rush
specify

Lab Use Only
Pressurized by: VAR
Date: 11/9/06
Pressurization Gas: N_2 He

Lab I.D.	Field Sample I.D. (Location)	Can#	Date	Time	Analyses Requested	Canister Pressure/Vacuum Initial	Final	Receipt	Final (psi)
11A	TRC-SG-3	33[illegible]	11/8/06	912	TO-15	29.5"	5"	3.5" Hg	5.0 psi
12A	TRC-SG-2	34502	11/8/06	1032	TO-15	30"	5"	5.0" Hg	
13A	TRC-SG-1	32120	11/8/06	1242	TO-15	30"	5"	4.0" Hg	
	~~TRC-SG-14~~	~~[illegible]~~	~~11/8/06~~	~~1150~~	~~TO-15~~	~~30"~~	~~5"~~		

Relinquished by: (signature)	Date/Time	Received by: (signature)	Date/Time	Notes:
[signature]	1700 11/8/06	Monica Gegen ATL	11/9/06 1030	
Relinquished by: (signature)	Date/Time	Received by: (signature)	Date/Time	
Relinquished by: (signature)	Date/Time	Received by: (signature)	Date/Time	

Lab Use Only	Shipper Name	Air Bill #	Temp (°C)	Condition	Customer Seals Intact?	Work Order #
	Fed Ex	7174403269 68	N/A	Good	Yes No None	0611215

Form 1293 rev.10

Air Toxics LTD.

CHAIN-OF-CUSTODY RECORD

Sample Transportation Notice
Relinquishing signature on this document indicates that sample is being shipped in compliance with all applicable local, State, Federal, national, and international laws, regulations and ordinances of any kind. Air Toxics Limited assumes no liability with respect to the collection, handling or shipping of these samples. Relinquishing signature also indicates agreement to hold harmless, defend, and indemnify Air Toxics Limited against any claim, demand, or action, of any kind, related to the collection, handling, or shipping of samples. D.O.T. Hotline (800) 467-4922

180 BLUE RAVINE ROAD, SUITE B
FOLSOM, CA 95630-4719
(916) 985-1000 FAX (916) 985-1020

Project Manager Jen Dipilato

Collected by: (Print and Sign) Martin McDonald

Company TRC Environmental Email

Address 1430 Broadway City NYC State NY Zip 10018

Phone 212-221-7822 Fax 212-221-7840

Project Info:
P.O. # LIRR
Project # 107865
Project Name LIRR Morris Park

Turn Around Time:
☒ Normal
☐ Rush
specify

Lab Use Only
Pressurized by:
Date:
Pressurization Gas: N_2 He

Lab I.D.	Field Sample I.D. (Location)	Can #	Date of Collection	Time of Collection	Analyses Requested	Canister Pressure/Vacuum Initial	Final	Receipt	Final (psi)
	SG-17	5555	10/01	12:30	VOC	-30	-7		
	SG-18	5676	10/01	13:45		-30	-7		
	SG-24	34270	10/02	6:30		-30	-7		
	SG-21	3772	10/02	7:30		-30	-8		
	SG-20	21001	10/02	8:30		-30	-7		
	SG-19	5602	10/02	9:30		-30	-7		
	SG-25	34191	10/02	10:30	↓	-30	-7		
	TRIP BLANK	24225	10/02	15:00	VOC	✓	✓		
	No Sample Collected	23987	10/02	—		✓	✓		

Relinquished by: (signature)	Date/Time	Received by: (signature)	Date/Time
Martin McDonald	10/02/08	FedEx 792761743941, 792181327350, 792761743980	
Relinquished by: (signature)	Date/Time	Received by: (signature)	Date/Time
Relinquished by: (signature)	Date/Time	Received by: (signature)	Date/Time

Notes:
3 packages Shipped Via FedEx Standard Overnight.

Lab Use Only	Shipper Name	Air Bill #	Temp (°C)	Condition	Custody Seals Intact? Yes No None	Work Order #

APPENDIX E

Regulatory Agency Database Reports and Historic Sanborn Fire Insurance Maps (Electronic Copies)

EDR Radius Map™ with GeoCheck®

Prepared using the EDR FieldCheck® System

LIRR
91-90 121st Street
Richmond Hill, NY 11418

Inquiry Number: 2106089.1s

December 21, 2007



The Standard in Environmental Risk Information

440 Wheelers Farms Road
Milford, Connecticut 06461

Nationwide Customer Service

Telephone: 1-800-352-0050
Fax: 1-800-231-6802
Internet: www.edrnet.com

TABLE OF CONTENTS

SECTION	PAGE
Executive Summary	ES1
Overview Map	2
Detail Map	3
Map Findings Summary	4
Map Findings	6
Orphan Summary	848
EPA Waste Codes	EPA-1
Government Records Searched/Data Currency Tracking	GR-1

GEOCHECK ADDENDUM

Physical Setting Source Addendum	A-1
Physical Setting Source Summary	A-2
Physical Setting Source Map	A-7
Physical Setting Source Map Findings	A-8
Physical Setting Source Records Searched	A-13

Thank you for your business.
Please contact EDR at 1-800-352-0050
with any questions or comments.

Disclaimer - Copyright and Trademark Notice

The EDR FieldCheck®System enables EDR's customers to make certain online modifications to the maps and text contained in EDR Radius Map Reports. As a result, the maps and text contained in this Report may have been so modified. EDR has not taken any action to verify any such modifications, and this report and the findings set forth herein must be read in light of this fact. The EDR FieldCheck System accesses user-modified records from previously submitted reports. Any user-modified record from a previous report that is plotted outside the search radius of this report may not be included in this report.

This Report contains certain information obtained from a variety of public and other sources reasonably available to Environmental Data Resources, Inc. It cannot be concluded from this Report that coverage information for the target and surrounding properties does not exist from other sources. **NO WARRANTY EXPRESSED OR IMPLIED, IS MADE WHATSOEVER IN CONNECTION WITH THIS REPORT. ENVIRONMENTAL DATA RESOURCES, INC. SPECIFICALLY DISCLAIMS THE MAKING OF ANY SUCH WARRANTIES, INCLUDING WITHOUT LIMITATION, MERCHANTABILITY OR FITNESS FOR A PARTICULAR USE OR PURPOSE. ALL RISK IS ASSUMED BY THE USER. IN NO EVENT SHALL ENVIRONMENTAL DATA RESOURCES, INC. BE LIABLE TO ANYONE, WHETHER ARISING OUT OF ERRORS OR OMISSIONS, NEGLIGENCE, ACCIDENT OR ANY OTHER CAUSE, FOR ANY LOSS OF DAMAGE, INCLUDING, WITHOUT LIMITATION, SPECIAL, INCIDENTAL, CONSEQUENTIAL, OR EXEMPLARY DAMAGES. ANY LIABILITY ON THE PART OF ENVIRONMENTAL DATA RESOURCES, INC. IS STRICTLY LIMITED TO A REFUND OF THE AMOUNT PAID FOR THIS REPORT.** Purchaser accepts this Report "AS IS". Any analyses, estimates, ratings, environmental risk levels or risk codes provided in this Report are provided for illustrative purposes only, and are not intended to provide, nor should they be interpreted as providing any facts regarding, or prediction or forecast of, any environmental risk for any property. Only a Phase I Environmental Site Assessment performed by an environmental professional can provide information regarding the environmental risk for any property. Additionally, the information provided in this Report is not to be construed as legal advice.

Copyright 2007 by Environmental Data Resources, Inc. All rights reserved. Reproduction in any media or format, in whole or in part, of any report or map of Environmental Data Resources, Inc., or its affiliates, is prohibited without prior written permission.

EDR and its logos (including Sanborn and Sanborn Map) are trademarks of Environmental Data Resources, Inc. or its affiliates. All other trademarks used herein are the property of their respective owners.

EXECUTIVE SUMMARY

A search of the environmental records was conducted by Environmental Data Resources, Inc. (EDR). TRC ENVIRONMENTAL CONSULTANTS used the EDR FieldCheck System to review and/or revise the results of this search, based on independent data verification by TRC ENVIRONMENTAL CONSULTANTS. The report was designed to assist parties seeking to meet the search requirements of EPA's Standards and Practices for All Appropriate Inquiries (40 CFR Part 312), the ASTM Standard Practice for Environmental Site Assessments (E 1527-05) or custom requirements developed for the evaluation of environmental risk associated with a parcel of real estate.

TARGET PROPERTY INFORMATION

ADDRESS

91-90 121ST STREET
RICHMOND HILL, NY 11418

COORDINATES

Latitude (North):	40.695250 - 40° 41' 42.9''
Longitude (West):	73.826210 - 73° 49' 34.4''
Universal Tranverse Mercator:	Zone 18
UTM X (Meters):	599174.5
UTM Y (Meters):	4505379.0
Elevation:	56 ft. above sea level

USGS TOPOGRAPHIC MAP ASSOCIATED WITH TARGET PROPERTY

Target Property Map:	40073-F7 JAMAICA, NY
Most Recent Revision:	1994

TARGET PROPERTY SEARCH RESULTS

The target property was not listed in any of the databases searched by EDR.

DATABASES WITH NO MAPPED SITES

No sites were identified in following databases.

FEDERAL RECORDS

NPL National Priority List
Proposed NPL Proposed National Priority List Sites
Delisted NPL National Priority List Deletions
NPL LIENS Federal Superfund Liens
CERCLIS Comprehensive Environmental Response, Compensation, and Liability Information System
CERC-NFRAP CERCLIS No Further Remedial Action Planned
CORRACTS Corrective Action Report
RCRA-TSDF Resource Conservation and Recovery Act Information
HMIRS Hazardous Materials Information Reporting System
US ENG CONTROLS Engineering Controls Sites List
US INST CONTROL Sites with Institutional Controls

EXECUTIVE SUMMARY

DOD Department of Defense Sites
FUDS Formerly Used Defense Sites
US BROWNFIELDS A Listing of Brownfields Sites
CONSENT Superfund (CERCLA) Consent Decrees
ROD Records Of Decision
UMTRA Uranium Mill Tailings Sites
ODI Open Dump Inventory
TRIS Toxic Chemical Release Inventory System
TSCA Toxic Substances Control Act
LIENS 2 CERCLA Lien Information
RADINFO Radiation Information Database
US CDL Clandestine Drug Labs
DEBRIS REGION 9 Torres Martinez Reservation Illegal Dump Site Locations
LUCIS Land Use Control Information System
DOT OPS Incident and Accident Data
PADS PCB Activity Database System
MLTS Material Licensing Tracking System
MINES Mines Master Index File
RAATS RCRA Administrative Action Tracking System

STATE AND LOCAL RECORDS

SHWS Inactive Hazardous Waste Disposal Sites in New York State
DEL SHWS Delisted Registry Sites
SWF/LF Facility Register
SWRCY Registered Recycling Facility List
SWTIRE Registered Waste Tire Storage & Facility List
CBS UST Chemical Bulk Storage Database
MOSF UST Major Oil Storage Facilities Database
MOSF AST Major Oil Storage Facilities Database
ENG CONTROLS Registry of Engineering Controls
INST CONTROL Registry of Institutional Controls
BROWNFIELDS Brownfields Site List
SPDES State Pollutant Discharge Elimination System
AIRS Air Emissions Data
MOSF Major Oil Storage Facility Site Listing

TRIBAL RECORDS

INDIAN RESERV Indian Reservations
INDIAN LUST Leaking Underground Storage Tanks on Indian Land
INDIAN UST Underground Storage Tanks on Indian Land

EDR PROPRIETARY RECORDS

Manufactured Gas Plants EDR Proprietary Manufactured Gas Plants

SURROUNDING SITES: SEARCH RESULTS

Surrounding sites were identified in the following databases.

EXECUTIVE SUMMARY

Elevations have been determined from the USGS Digital Elevation Model and should be evaluated on a relative (not an absolute) basis. Relative elevation information between sites of close proximity should be field verified. Sites with an elevation equal to or higher than the target property have been differentiated below from sites with an elevation lower than the target property.
Page numbers and map identification numbers refer to the EDR Radius Map report where detailed data on individual sites can be reviewed.

Sites listed in ***bold italics*** are in multiple databases.

Unmappable (orphan) sites are not considered in the foregoing analysis.

FEDERAL RECORDS

RCRAInfo: RCRAInfo is EPA's comprehensive information system, providing access to data supporting the Resource Conservation and Recovery Act (RCRA) of 1976 and the Hazardous and Solid Waste Amendments (HSWA) of 1984. RCRAInfo replaces the data recording and reporting abilities of the Resource Conservation and Recovery Information System(RCRIS). The database includes selective information on sites which generate, transport, store, treat and/or dispose of hazardous waste as defined by the Resource Conservation and Recovery Act (RCRA). Conditionally exempt small quantity generators (CESQGs) generate less than 100 kg of hazardous waste, or less than 1 kg of acutely hazardous waste per month. Small quantity generators (SQGs) generate between 100 kg and 1,000 kg of hazardous waste per month Large quantity generators generate over 1,000 kilograms (kg) of hazardous waste, or over 1 kg of acutely hazardous waste per month. Transporters are individuals or entities that move hazardous waste from the generator offsite to a facility that can recycle, treat, store, or dispose of the waste. TSDFs treat, store, or dispose of the waste.

An online review and analysis by TRC ENVIRONMENTAL CONSULTANTS of the RCRA-LQG list, as provided by EDR, and dated 06/13/2006 has revealed that there are 3 RCRA-LQG sites within approximately 0.5 miles of the target property.

Equal/Higher Elevation	Address	Dist / Dir	Map ID	Page
ARCH AUTO PARTS CORP	***89-15 127TH ST***	***1/4 - 1/2 NNE***	***T93***	***254***
NYCTA - 129TH STREET YARD	***129TH ST & JAMAICA***	***1/4 - 1/2 NNE***	***AZ227***	***705***
UNIFORMS FOR INDUSTRY INCORPOR	***129-01 JAMAICA AVENUE***	***1/4 - 1/2 NNE***	***AZ229***	***744***

RCRAInfo: RCRAInfo is EPA's comprehensive information system, providing access to data supporting the Resource Conservation and Recovery Act (RCRA) of 1976 and the Hazardous and Solid Waste Amendments (HSWA) of 1984. RCRAInfo replaces the data recording and reporting abilities of the Resource Conservation and Recovery Information System(RCRIS). The database includes selective information on sites which generate, transport, store , treat and/or dispose of hazardous waste as defined by the Resource Conservation and Recovery Act (RCRA). Conditionally exempt small quantity generators (CESQGs) generate less than 100 kg of hazardous waste, or less than 1 kg of acutely hazardous waste per month. Small quantity generators (SQGs) generate between 100 kg and 1,000 kg of hazardous waste per month Large quantity generators generate over 1,000 kilograms (kg) of hazardous waste, or over 1 kg of acutely hazardous waste per month. Transporters are individuals or entities that move hazardous waste from the generator offsite to a facility that can recycle, treat, store, or dispose of the waste. TSDFs treat, store, or dispose of the waste.

An online review and analysis by TRC ENVIRONMENTAL CONSULTANTS of the RCRA-SQG list, as provided by EDR, and dated 06/13/2006 has revealed that there are 29 RCRA-SQG sites within approximately 0.5 miles of the target property.

Equal/Higher Elevation	Address	Dist / Dir	Map ID	Page
BETHLEHEM CHURCH	***89-45 LEFFERTS BLVD***	***1/8 - 1/4 NW***	***40***	***135***
NYCDEP WELL STATION 17	***87-75 123RD ST***	***1/8 - 1/4 N***	***J46***	***150***
MACHIN AUTO BODY	***89-19 126TH ST***	***1/4 - 1/2 NNE***	***Q79***	***214***

EXECUTIVE SUMMARY

Equal/Higher Elevation	Address	Dist / Dir	Map ID	Page
APREX GARAGE CORP	***87-36 LEFFERTS BLVD***	***1/4 - 1/2 NW***	***AH144***	***438***
COLONY CLEANERS	***123-04 JAMAICA AVE***	***1/4 - 1/2 N***	***AI147***	***440***
CUNNINGHAM MOTORS	***121-02 JAMAICA AVE***	***1/4 - 1/2 NNW***	***AJ156***	***479***
A TO Z AUTO REPAIR	***87-28 LEFFERTS BLVD***	***1/4 - 1/2 NW***	***AH160***	***489***
AUTOMAX MFG CORP	***130-50 92ND AVE***	***1/4 - 1/2 ENE***	***167***	***501***
DEMETRI AUTO BODY INC	***89-25 130TH ST***	***1/4 - 1/2 NE***	***AM170***	***523***
QUALITY CLEANERS	***87-12 LEFFERTS BLVD***	***1/4 - 1/2 NW***	***AH179***	***550***
CON ED-MH 18176	***130-34 90TH AVE***	***1/4 - 1/2 NE***	***AS192***	***597***
U F I INC	***126-16 JAMAICA AVE***	***1/4 - 1/2 NNE***	***AO201***	***625***
WALLACE COURT CLEANERS	***116-13 JAMAICA AVE***	***1/4 - 1/2 NW***	***AX221***	***677***
RAYMAC CABINET CO INC	***87-49 130 ST***	***1/4 - 1/2 NNE***	***AY238***	***777***

Lower Elevation	Address	Dist / Dir	Map ID	Page
BELL ATLANTIC-NY	LEFFERTS BLVD/ATLANTIC	1/8 - 1/4 SW	C20	58
EXXON DIV OF CFI #70300	***118-11 ATLANTIC AVE***	***1/8 - 1/4 WSW***	***H28***	***84***
JOHN S AUTO BODY WORKS	***116-12 ATLANTIC AVENUE***	***1/4 - 1/2 WSW***	***L48***	***157***
NYCDEP WELL STATION 31	***127-15 92ND AVE***	***1/4 - 1/2 ENE***	***R83***	***227***
GLASSWORKS INC THE	***129-04 91ST AVE***	***1/4 - 1/2 NE***	***U94***	***275***
KOS TOM COLLISION CORP	***129-17 91ST AVE***	***1/4 - 1/2 NE***	***U97***	***280***
DIEHL & SONS INC	***129-01 ATLANTIC AVENUE***	***1/4 - 1/2 E***	***99***	***282***
SERVICE STATION	***123-05 101ST AVE***	***1/4 - 1/2 SSE***	***AA111***	***331***
JACKS DRY CLEANERS	***119-22 101ST AVE***	***1/4 - 1/2 S***	***AD125***	***373***
JAMAICA WATER SUPPLY CO TANK 1	***92 AVE W OF 130TH ST***	***1/4 - 1/2 ENE***	***AE138***	***416***
NYC BD OF ED - RICHMOND HILL H	***89-30 114TH ST***	***1/4 - 1/2 W***	***AN173***	***532***
PEP BOYS #434	***112-20 ATLANTIC AVE***	***1/4 - 1/2 WSW***	***AV210***	***651***
6401 4TH AVENUE CORP	***112-20 ATLANTIC AVE***	***1/4 - 1/2 WSW***	***AV213***	***668***
BELL ATLANTIC-NY	101 AVENUE/115 ST	1/4 - 1/2 SSW	BA232	769
NYC DEPT OF SANITATION	***13205 ATLANTIC AVENUE #***	***1/4 - 1/2 E***	***BG255***	***810***

ERNS: The Emergency Response Notification System records and stores information on reported releases of oil and hazardous substances. The source of this database is the U.S. EPA.

An online review and analysis by TRC ENVIRONMENTAL CONSULTANTS of the ERNS list, as provided by EDR, and dated 12/31/2006 has revealed that there is 1 ERNS site within approximately 0.5 miles of the target property.

Equal/Higher Elevation	Address	Dist / Dir	Map ID	Page
8624 124TH ST RICHMOND HILL QU	8624 124TH ST RICHMOND	1/4 - 1/2 N	BC245	794

FTTS: FTTS tracks administrative cases and pesticide enforcement actions and compliance activities related to FIFRA, TSCA and EPCRA (Emergency Planning and Community Right-to-Know Act) over the previous five years. To maintain currency, EDR contacts the Agency on a quarterly basis.

An online review and analysis by TRC ENVIRONMENTAL CONSULTANTS of the FTTS list, as provided by EDR, and dated 07/06/2007 has revealed that there is 1 FTTS site within approximately 0.5 miles of the target property.

Lower Elevation	Address	Dist / Dir	Map ID	Page
ALLIED ADHESIVES, INC	***91-20 130TH ST***	***1/4 - 1/2 ENE***	***AG133***	***407***

EXECUTIVE SUMMARY

SSTS: Section 7 of the Federal Insecticide, Fungicide and Rodenticide Act, as amended (92 Stat. 829) requires all registered pesticide-producing establishments to submit a report to the Environmental Protection Agency by March 1st each year. Each establishment must report the types and amounts of pesticides, active ingredients and devices being produced, and those having been produced and sold or distributed in the past year.

An online review and analysis by TRC ENVIRONMENTAL CONSULTANTS of the SSTS list, as provided by EDR, and dated 12/31/2005 has revealed that there is 1 SSTS site within approximately 0.5 miles of the target property.

Lower Elevation	Address	Dist / Dir	Map ID	Page
BURRAGE GLUE CO	91-20 130TH STREET	1/4 - 1/2 ENE	AG131	402

HIST FTTS: A complete administrative case listing from the FIFRA/TSCA Tracking System (FTTS) for all ten EPA regions. The information was obtained from the National Compliance Database (NCDB). NCDB supports the implementation of FIFRA (Federal Insecticide, Fungicide, and Rodenticide Act) and TSCA (Toxic Substances Control Act). Some EPA regions are now closing out records. Because of that, and the fact that some EPA regions are not providing EPA Headquarters with updated records, it was decided to create a HIST FTTS database. It included records that may not be included in the newer FTTS database updates. This database is no longer updated.

An online review and analysis by TRC ENVIRONMENTAL CONSULTANTS of the HIST FTTS list, as provided by EDR, and dated 10/19/2006 has revealed that there is 1 HIST FTTS site within approximately 0.5 miles of the target property.

Lower Elevation	Address	Dist / Dir	Map ID	Page
ALLIED ADHESIVES, INC	***91-20 130TH ST***	***1/4 - 1/2 ENE***	***AG133***	***407***

ICIS: The Integrated Compliance Information System (ICIS) supports the information needs of the national enforcement and compliance program as well as the unique needs of the National Pollutant Discharge Elimination System (NPDES) program.

An online review and analysis by TRC ENVIRONMENTAL CONSULTANTS of the ICIS list, as provided by EDR, and dated 07/27/2007 has revealed that there are 2 ICIS sites within approximately 0.5 miles of the target property.

Equal/Higher Elevation	Address	Dist / Dir	Map ID	Page
R E M CLEANERS	117-12 JAMAICA AVE	1/4 - 1/2 NW	AW215	671
RAYMAC CABINET COMPANY	87-49 130TH ST	1/4 - 1/2 NNE	AY237	776

FINDS: The Facility Index System contains both facility information and "pointers" to other sources of information that contain more detail. These include: RCRIS; Permit Compliance System (PCS); Aerometric Information Retrieval System (AIRS); FATES (FIFRA [Federal Insecticide Fungicide Rodenticide Act] and TSCA Enforcement System, FTTS [FIFRA/TSCA Tracking System]; CERCLIS; DOCKET (Enforcement Docket used to manage and track information on civil judicial enforcement cases for all environmental statutes); Federal Underground Injection Control (FURS); Federal Reporting Data System (FRDS); Surface Impoundments (SIA); TSCA Chemicals in Commerce Information System (CICS); PADS; RCRA-J (medical waste transporters/disposers); TRIS; and TSCA. The source of this database is the U.S. EPA/NTIS.

An online review and analysis by TRC ENVIRONMENTAL CONSULTANTS of the FINDS list, as provided by EDR, and dated 07/19/2007 has revealed that there are 62 FINDS sites within approximately 0.5 miles of the target property.

EXECUTIVE SUMMARY

Equal/Higher Elevation	Address	Dist / Dir	Map ID	Page
BETHLEHEM CHURCH	***89-45 LEFFERTS BLVD***	***1/8 - 1/4 NW***	***40***	***135***
NYCDEP-WELL STATION #17	87-75 123 ST	1/8 - 1/4 N	J45	150
NYCDEP WELL STATION 17	***87-75 123RD ST***	***1/8 - 1/4 N***	***J46***	***150***
AUTO BOUTIQUE AUTO BODY	89-27 126TH STREET	1/4 - 1/2 NNE	K75	208
MACHIN AUTO BODY	***89-19 126TH ST***	***1/4 - 1/2 NNE***	***Q79***	***214***
MACHIN AUTO BODY	89-19 126TH ST	1/4 - 1/2 NNE	Q80	222
PETER AUTO REPAIR	126-10 89TH AVENUE	1/4 - 1/2 NNE	Q85	233
ARCH AUTO PARTS CORP	***89-15 127TH ST***	***1/4 - 1/2 NNE***	***T93***	***254***
NY PLUMBING & HEATING	87-71 LEFFERTS BLVD	1/4 - 1/2 NW	W105	318
ARCHER BODYWORKS	129-09 89TH AVE	1/4 - 1/2 NE	129	399
APREX GARAGE CORP	***87-36 LEFFERTS BLVD***	***1/4 - 1/2 NW***	***AH144***	***438***
AWESOME AUTO BODY	87-36 LEFFERTS BLVD	1/4 - 1/2 NW	AH145	439
COLONY CLEANERS	***123-04 JAMAICA AVE***	***1/4 - 1/2 N***	***AI147***	***440***
CUNNINGHAM MOTORS	***121-02 JAMAICA AVE***	***1/4 - 1/2 NNW***	***AJ156***	***479***
MAVEN MOTORS	121-02 JAMAICA AVE	1/4 - 1/2 NNW	AJ157	484
A TO Z AUTO REPAIR	***87-28 LEFFERTS BLVD***	***1/4 - 1/2 NW***	***AH160***	***489***
AUTOMAX MFG CORP	***130-50 92ND AVE***	***1/4 - 1/2 ENE***	***167***	***501***
DEMETRI S AUTO BODY	89-25 130TH STREET	1/4 - 1/2 NE	AM169	522
DEMETRI AUTO BODY INC	***89-25 130TH ST***	***1/4 - 1/2 NE***	***AM170***	***523***
QUALITY CLEANERS	***87-12 LEFFERTS BLVD***	***1/4 - 1/2 NW***	***AH179***	***550***
HELMAN BODY SHOP	119-24 JAMAICA AVENUE	1/4 - 1/2 NW	AQ187	582
GAUGHAN CONSTRUCTION CORP	130-34 90TH AVENUE	1/4 - 1/2 NE	AS193	599
CON ED-MH 18176	130-34 90TH AVE	1/4 - 1/2 NE	AS194	599
U F I INC	***126-16 JAMAICA AVE***	***1/4 - 1/2 NNE***	***AO201***	***625***
J-HILL AUTO COLL	86-35 LEFFERTS BLVD	1/4 - 1/2 NW	AQ205	633
R E M CLEANERS	117-12 JAMAICA AVE	1/4 - 1/2 NW	AW217	672
WALLACE COURT CLEANERS	***116-13 JAMAICA AVE***	***1/4 - 1/2 NW***	***AX221***	***677***
NEW YORK CITY TRANSIT AUTH	129TH ST & JAMAICA AVE	1/4 - 1/2 NNE	AZ226	704
NYCTA - 129TH STREET YARD	***129TH ST & JAMAICA***	***1/4 - 1/2 NNE***	***AZ227***	***705***
UNIFORMS FOR INDUSTRY INCORPOR	***129-01 JAMAICA AVENUE***	***1/4 - 1/2 NNE***	***AZ229***	***744***
UNIFORM FOR INDUSTRY	129-01 JAMAICA AVE	1/4 - 1/2 NNE	AZ230	768
RAYMAC CABINET CO INC	***87-49 130 ST***	***1/4 - 1/2 NNE***	***AY238***	***777***
UNIFORMS FOR INDUSTRY INC	129-09 JAMAICA AVENUE	1/4 - 1/2 NNE	AZ239	781
DEMETRI AUTO BODY INC	130-16 89TH RD	1/4 - 1/2 NE	BD248	797

Lower Elevation	Address	Dist / Dir	Map ID	Page
AMOCO#N6617/10847	119-01 ATLANTIC AVENUE	0 - 1/8 SW	C15	46
BELL ATLANTIC-NY	LEFFERTS BLVD/ATLANTIC	1/8 - 1/4 SW	C19	58
EXXON DIV OF CFI #70300	***118-11 ATLANTIC AVE***	***1/8 - 1/4 WSW***	***H28***	***84***
EXXON CO USA 3-6357	118-11 ATLANTIC AVE	1/8 - 1/4 WSW	H30	113
JOHN S AUTO BODY WORKS	***116-12 ATLANTIC AVENUE***	***1/4 - 1/2 WSW***	***L48***	***157***
NORTH STAR AUTO COLLISION INC	116-12 ATLANTIC AVE	1/4 - 1/2 WSW	L49	160
JOHN AUTO BODY WORK-116-12 ATL	116-12 ATLANTIC AVENUE	1/4 - 1/2 WSW	L50	160
R & G AUTO REPAIR INC	127-02 ATLANTIC AVE	1/4 - 1/2 E	O73	206
NYCDEP WELL STATION 31	***127-15 92ND AVE***	***1/4 - 1/2 ENE***	***R83***	***227***
GLASSWORKS INC THE	***129-04 91ST AVE***	***1/4 - 1/2 NE***	***U94***	***275***
KOS TOM COLLISION CORP	***129-17 91ST AVE***	***1/4 - 1/2 NE***	***U97***	***280***
KOS-TOM COLLISION CORP	129-17 91ST AVE	1/4 - 1/2 NE	U98	282
DIEHL & SONS INC	***129-01 ATLANTIC AVENUE***	***1/4 - 1/2 E***	***99***	***282***
DALC GEAR & BEARING	114-15 ATLANTIC AVE	1/4 - 1/2 WSW	X107	320
SERVICE STATION	***123-05 101ST AVE***	***1/4 - 1/2 SSE***	***AA111***	***331***
P & A AUTO BODY REPAIR	123-05 101ST AVE	1/4 - 1/2 SSE	AA115	354
JAMAICA COMPLETE AUTO REPAIR	123-11 101ST AVE	1/4 - 1/2 SSE	AA119	361
PRECISION COLLISION-123-17 101	123-17 101ST AVENUE	1/4 - 1/2 SSE	AA120	361
JACKS DRY CLEANERS	***119-22 101ST AVE***	***1/4 - 1/2 S***	***AD125***	***373***

EXECUTIVE SUMMARY

Lower Elevation	Address	Dist / Dir	Map ID	Page
ALLIED ADHESIVES, INC	***91-20 130TH ST***	***1/4 - 1/2 ENE***	***AG133***	***407***
JAMAICA WATER SUPPLY CO TANK 1	***92 AVE W OF 130TH ST***	***1/4 - 1/2 ENE***	***AE138***	***416***
NYC BD OF ED - RICHMOND HILL H	***89-30 114TH ST***	***1/4 - 1/2 W***	***AN173***	***532***
AUTO-MAX MFG	130-50 91ST AVE	1/4 - 1/2 ENE	176	549
PEP BOYS #434	***112-20 ATLANTIC AVE***	***1/4 - 1/2 WSW***	***AV210***	***651***
6401 4TH AVENUE CORP	***112-20 ATLANTIC AVE***	***1/4 - 1/2 WSW***	***AV213***	***668***
BELL ATLANTIC-NY	101 AVENUE/115 ST	1/4 - 1/2 SSW	BA231	769
NYC DEPT OF SANITATION	***13205 ATLANTIC AVENUE #***	***1/4 - 1/2 E***	***BG255***	***810***
NYC SANITATION	132-05 ATLANTIC AVE	1/4 - 1/2 E	BG256	813

STATE AND LOCAL RECORDS

HSWDS: The List includes any known or suspected hazardous substance waste disposal sites. Also included are sites delisted from the Registry of Inactive Hazardous Waste Disposal Sites and non-registry sites that U.S. EPA Preliminary Assessment (PA) reports or Site Investigation (SI) reports were prepared. Hazardous Substance Waste Disposal Sites are eligible to be Superfund sites now that the New York State Superfund has been refinanced and changed. This means that the study inventory has served its purpose and will no longer be maintained as a separate entity The latest version of the study is frozen in time. The sites on the study will not automatically be made superfund sites, rather each site will be further evaluated for listing in the registry. So overtime they will be added to the registry or not.

An online review and analysis by TRC ENVIRONMENTAL CONSULTANTS of the HSWDS list, as provided by EDR, and dated 01/01/2003 has revealed that there is 1 HSWDS site within approximately 0.5 miles of the target property.

Lower Elevation	Address	Dist / Dir	Map ID	Page
AIRCRAFT TURBINE SERVICES	129-15 92ND AVE.	1/4 - 1/2 ENE	V103	311

LTANKS: Leaking Storage Tank Incident Reports. These records contain an inventory of reported leaking storage tank incidents reported from 4/1/86 through the most recent update. They can be either leaking underground storage tanks or leaking aboveground storage tanks. The causes of the incidents are tank test failures, tank failures or tank overfills

An online review and analysis by TRC ENVIRONMENTAL CONSULTANTS of the LTANKS list, as provided by EDR, and dated 10/02/2007 has revealed that there are 17 LTANKS sites within approximately 0.5 miles of the target property.

Equal/Higher Elevation	Address	Dist / Dir	Map ID	Page
89-50 127TH ST/QUEENS Date Closed: 01/22/90	***89050 127TH STREET***	***1/4 - 1/2 NNE***	***K47***	***155***
Not reported Date Closed: 08/20/04	89-50 127TH STREET	1/4 - 1/2 NE	S90	248
LIRR DEPOT Date Closed: 08/07/03	***127 ST / 89TH AVE***	***1/4 - 1/2 NNE***	***T95***	***275***
NOWAK RESIDENCE Date Closed: 11/12/03	114-19 91ST AV	1/4 - 1/2 W	101	307
FMR GAS STATION Date Closed: 04/25/06	119-24 JAMAICA AVE	1/4 - 1/2 NW	AQ186	580
86-37 LEFFERTS BLVD Date Closed: 11/18/94	***86-37 LEFFERTS BLVD***	***1/4 - 1/2 NW***	***AQ204***	***630***

EXECUTIVE SUMMARY

Equal/Higher Elevation	Address	Dist / Dir	Map ID	Page
129-01 JAMAICA AVE/QUEENS Date Closed: 03/07/03	***129001 JAMAICA AVENUE***	***1/4 - 1/2 NNE***	***AZ224***	***699***
UNIFORMS FOR INDUSTRY Date Closed: / /	***129-09 JAMAICA AVENUE***	***1/4 - 1/2 NNE***	***AZ240***	***781***
117-15 MYRTLE AVE/QUEENS Date Closed: 06/13/95	***117-15 MYRTLE AVENUE***	***1/4 - 1/2 NW***	***BB244***	***791***
86-43 126TH STREET Date Closed: 01/27/93	***86-43 126TH STREET***	***1/4 - 1/2 N***	***251***	***801***

Lower Elevation	Address	Dist / Dir	Map ID	Page
AGRON & ZUKI'S Date Closed: 02/10/03	***109002 ATLANTIC AV***	***1/8 - 1/4 E***	***D21***	***58***
127 TH ST & 91ST AV/QUEEN Date Closed: 08/05/88	***127TH ST / 91ST AVE***	***1/4 - 1/2 NE***	***N65***	***189***
127ST & 91ST AVENUE / TRI Date Closed: 02/24/87	***127TH / 91ST STREET***	***1/4 - 1/2 NE***	***N66***	***192***
JAMACIA WATER SUPPLY # 31 Date Closed: 10/28/05	***127-15 92ND AVE***	***1/4 - 1/2 ENE***	***R82***	***224***
FLEXIBLE AUTO REPAIR Date Closed: 07/18/07	***123-05 101ST AVE***	***1/4 - 1/2 SSE***	***AA114***	***339***
RESIDENCE Date Closed: 08/02/99	***101-32 124TH ST***	***1/4 - 1/2 SE***	***AF164***	***495***
101-46 116TH ST/QUEENS Date Closed: 05/25/95	***101-46 116TH STREET***	***1/4 - 1/2 SSW***	***225***	***702***

HIST LTANKS: A listing of leaking underground and aboveground storage tanks. The causes of the incidents are tank test failures, tank failures or tank overfills. In 2002, the Department of Environmental Conservation stopped providing updates to its original Spills Information Database. This database includes fields that are no longer available from the NYDEC as of January 1, 2002. Current information may be found in the NY LTANKS database.

An online review and analysis by TRC ENVIRONMENTAL CONSULTANTS of the HIST LTANKS list, as provided by EDR, and dated 01/01/2002 has revealed that there are 11 HIST LTANKS sites within approximately 0.5 miles of the target property.

Equal/Higher Elevation	Address	Dist / Dir	Map ID	Page
89-50 127TH ST/QUEENS	***89050 127TH STREET***	***1/4 - 1/2 NNE***	***K47***	***155***
86-37 LEFFERTS BLVD	***86-37 LEFFERTS BLVD***	***1/4 - 1/2 NW***	***AQ204***	***630***
129-01 JAMAICA AVE/QUEENS	***129001 JAMAICA AVENUE***	***1/4 - 1/2 NNE***	***AZ224***	***699***
117-15 MYRTLE AVE/QUEENS	***117-15 MYRTLE AVENUE***	***1/4 - 1/2 NW***	***BB244***	***791***
86-43 126TH STREET	***86-43 126TH STREET***	***1/4 - 1/2 N***	***251***	***801***

Lower Elevation	Address	Dist / Dir	Map ID	Page
AGRON & ZUKI'S	***109002 ATLANTIC AV***	***1/8 - 1/4 E***	***D21***	***58***
127 TH ST & 91ST AV/QUEEN	***127TH ST / 91ST AVE***	***1/4 - 1/2 NE***	***N65***	***189***
127ST & 91ST AVENUE / TRI	***127TH / 91ST STREET***	***1/4 - 1/2 NE***	***N66***	***192***
FLEXIBLE AUTO REPAIR	***123-05 101ST AVE***	***1/4 - 1/2 SSE***	***AA114***	***339***
RESIDENCE	***101-32 124TH ST***	***1/4 - 1/2 SE***	***AF164***	***495***

EXECUTIVE SUMMARY

Lower Elevation	Address	Dist / Dir	Map ID	Page
101-46 116TH ST/QUEENS	***101-46 116TH STREET***	***1/4 - 1/2 SSW***	***225***	***702***

UST: The Underground Storage Tank database contains registered USTs. USTs are regulated under Subtitle I of the Resource Conservation and Recovery Act (RCRA). The data come from the Department of Environmental Conservation's Petroleum Bulk Storage (PBS) Database

An online review and analysis by TRC ENVIRONMENTAL CONSULTANTS of the UST list, as provided by EDR, and dated 10/02/2007 has revealed that there are 36 UST sites within approximately 0.5 miles of the target property.

Equal/Higher Elevation	Address	Dist / Dir	Map ID	Page
MORRIS PARK-POWER PLANT	***91-53 121ST STREET***	***0 - 1/8 NNW***	***A1***	***6***
SQUAD 270	91-45 121ST STREET	0 - 1/8 NNW	A4	14
DOSHA REALTY CORP	***119-02 91ST AVENUE***	***1/8 - 1/4 WNW***	***E23***	***71***
118-16 REALTY HOLDING CORP.	***118-16 91 AVE***	***1/8 - 1/4 W***	***36***	***124***
BETHLEHEM CHURCH	***89-45 LEFFERTS BLVD***	***1/8 - 1/4 NW***	***40***	***135***
MILTON ELEMENTARY SCHOOL	***RTE 9W***	***1/4 - 1/2 NE***	***S86***	***233***
123RD STREET HOLDING CORP	87-46 123 STREET	1/4 - 1/2 N	87	236
ELECTRON TOP MFG. CO. INC.	***126-15 89TH AVENUE***	***1/4 - 1/2 NNE***	***Q88***	***237***
UNITED PARCEL SERVICE	***89-50 127 ST***	***1/4 - 1/2 NE***	***S89***	***240***
NEW YORK PLUMBING & HEATING CO	***87-71 LEFFERTS BLVD.***	***1/4 - 1/2 NW***	***W104***	***313***
102 PCT	***87-34 118TH STREET***	***1/4 - 1/2 NW***	***Y109***	***321***
89-48 129TH STREET	89-48 129TH STREET	1/4 - 1/2 NE	Z110	330
87-17 124TH STREET	***87-17 124TH STREET***	***1/4 - 1/2 N***	***AC121***	***361***
AFFEX GARAGE CORP	***87-36 LEFFERTS BLVD***	***1/4 - 1/2 NW***	***AH142***	***423***
121-19 JAMAICA AVENUE	121-19 JAMAICA AVENUE	1/4 - 1/2 NNW	AJ149	459
HEL-MAN BODY SHOP INC.	***119-24 JAMAICA AV***	***1/4 - 1/2 NW***	***AQ188***	***582***
KEW METRO S/S INC	***125-24 NILUGALER AVE***	***1/4 - 1/2 NW***	***200***	***614***
UNIFORMS FOR INDUSTRY, INC.	***129-01 JAMAICA AVENUE***	***1/4 - 1/2 NNE***	***AZ228***	***731***
87-60 113TH ST	87-60 113TH ST	1/4 - 1/2 WNW	BE250	799
KEW GARDENS CAR SERVICE	***122-11 HILLSIDE AVENUE***	***1/4 - 1/2 NNW***	***261***	***836***
BOUNDARY FENCE AND RAILING SYS	132-02 89TH AVENUE	1/4 - 1/2 NE	BD262	839

Lower Elevation	Address	Dist / Dir	Map ID	Page
BP SS #10847	***119-01 ATLANTIC AVENUE***	***0 - 1/8 SW***	***C16***	***46***
S. SHORE TIRE & RUBBER CO. INC	***124-02 ATLANTIC AVENUE***	***1/8 - 1/4 E***	***D22***	***61***
#70300 EXXON DIV. OF CFI	***118-11 ATLANTIC AVENUE***	***1/8 - 1/4 WSW***	***H29***	***99***
118-12/22 ATLANTIC AVE.	***118-12/22 ATLANTIC AVEN***	***1/8 - 1/4 SW***	***H31***	***113***
ST BENEDICT JOSEPH LABRE SCHOO	***94-25 117TH STREET***	***1/8 - 1/4 SW***	***43***	***145***
DORGLER AUTO REPAIRS INC	94-02 116TH STREET	1/4 - 1/2 WSW	L61	182
NEW AMERICAN AUTO PARTS	***127-12 ATLANTIC AVE***	***1/4 - 1/2 E***	***O76***	***208***
OLYMPIC ICE CREAM CO INC	***129-15 92ND AVENUE***	***1/4 - 1/2 ENE***	***V102***	***309***
P & A AUTO SERVICE	***123-05 101 AVENUE***	***1/4 - 1/2 SSE***	***AA112***	***332***
FLEXIBLE AUTO REPAIR	***123-05 101ST AVE***	***1/4 - 1/2 SSE***	***AA114***	***339***
CITY UTILITIES INC	***120-06 101 AVE***	***1/4 - 1/2 S***	***AB117***	***357***
ALL AMERICAN STAIRS + RAILINGS	130-23 91ST AVENUE	1/4 - 1/2 NE	AG150	467
126-01 101 AVE	126-01 101ST AVENUE	1/4 - 1/2 SE	195	599
PARADE MOTORS	***112-20 ATLANTIC AVENUE***	***1/4 - 1/2 WSW***	***AV212***	***654***
QUEENS WEST 9	132-05 ATLANTIC AVENUE	1/4 - 1/2 E	BG257	813

EXECUTIVE SUMMARY

HIST UST: The Underground Storage Tank database contains registered USTs. USTs are regulated under Subtitle I of the Resource Conservation and Recovery Act (RCRA). The data come from the Department of Environmental Conservation's Petroleum Bulk Storage (PBS) Database

An online review and analysis by TRC ENVIRONMENTAL CONSULTANTS of the HIST UST list, as provided by EDR, and dated 01/01/2002 has revealed that there are 31 HIST UST sites within approximately 0.5 miles of the target property.

Equal/Higher Elevation	Address	Dist / Dir	Map ID	Page
MORRIS PARK-POWER PLANT	***91-53 121ST STREET***	***0 - 1/8 NNW***	***A1***	***6***
SQUAD 270	***91-45 121ST STREET***	***0 - 1/8 NNW***	***A5***	***15***
DOSHA REALTY CORP	***119-02 91ST AVENUE***	***1/8 - 1/4 WNW***	***E23***	***71***
118-16 REALTY HOLDING CORP.	***118-16 91 AVE***	***1/8 - 1/4 W***	***36***	***124***
BETHLEHEM CHURCH	***89-45 LEFFERTS BLVD***	***1/8 - 1/4 NW***	***40***	***135***
MILTON ELEMENTARY SCHOOL	***RTE 9W***	***1/4 - 1/2 NE***	***S86***	***233***
ELECTRON TOP MFG. CO. INC.	***126-15 89TH AVENUE***	***1/4 - 1/2 NNE***	***Q88***	***237***
UNITED PARCEL SERVICE	***89-50 127 ST***	***1/4 - 1/2 NE***	***S89***	***240***
NEW YORK PLUMBING & HEATING CO	***87-71 LEFFERTS BLVD.***	***1/4 - 1/2 NW***	***W104***	***313***
102 PCT	***87-34 118TH STREET***	***1/4 - 1/2 NW***	***Y109***	***321***
87-17 124TH STREET	***87-17 124TH STREET***	***1/4 - 1/2 N***	***AC121***	***361***
AFFEX GARAGE CORP	***87-36 LEFFERTS BLVD***	***1/4 - 1/2 NW***	***AH142***	***423***
HEL-MAN BODY SHOP INC.	***119-24 JAMAICA AV***	***1/4 - 1/2 NW***	***AQ188***	***582***
KEW METRO S/S INC	***125-24 NILUGALER AVE***	***1/4 - 1/2 NW***	***200***	***614***
UNIFORMS FOR INDUSTRY, INC.	***129-01 JAMAICA AVENUE***	***1/4 - 1/2 NNE***	***AZ228***	***731***
87-60 113TH ST	87-60 113TH ST	1/4 - 1/2 WNW	BE249	798
KEW GARDENS CAR SERVICE	***122-11 HILLSIDE AVENUE***	***1/4 - 1/2 NNW***	***261***	***836***

Lower Elevation	Address	Dist / Dir	Map ID	Page
BP SS #10847	***119-01 ATLANTIC AVENUE***	***0 - 1/8 SW***	***C16***	***46***
S. SHORE TIRE & RUBBER CO. INC	***124-02 ATLANTIC AVENUE***	***1/8 - 1/4 E***	***D22***	***61***
#70300 EXXON DIV. OF CFI	***118-11 ATLANTIC AVENUE***	***1/8 - 1/4 WSW***	***H29***	***99***
118-12/22 ATLANTIC AVE.	***118-12/22 ATLANTIC AVEN***	***1/8 - 1/4 SW***	***H31***	***113***
ST BENEDICT JOSEPH LABRE SCHOO	***94-25 117TH STREET***	***1/8 - 1/4 SW***	***43***	***145***
NEW AMERICAN AUTO PARTS	***127-12 ATLANTIC AVE***	***1/4 - 1/2 E***	***O76***	***208***
OLYMPIC ICE CREAM CO INC	***129-15 92ND AVENUE***	***1/4 - 1/2 ENE***	***V102***	***309***
P & A AUTO SERVICE	***123-05 101 AVENUE***	***1/4 - 1/2 SSE***	***AA112***	***332***
FLEXIBLE AUTO REPAIR	***123-05 101ST AVE***	***1/4 - 1/2 SSE***	***AA114***	***339***
CITY UTILITIES INC	***120-06 101 AVE***	***1/4 - 1/2 S***	***AB117***	***357***
UFI INC.	130-23 91ST AVE.	1/4 - 1/2 NE	AG151	468
GALLAGHER'S GARAGE, INC.	***4579 RTE. 32***	***1/4 - 1/2 WSW***	***AV208***	***636***
PARADE MOTORS	***112-20 ATLANTIC AVENUE***	***1/4 - 1/2 WSW***	***AV212***	***654***
QUEENS WEST 9	***132-05 ATLANTIC AVENUE***	***1/4 - 1/2 E***	***BG258***	***816***

AST: The Aboveground Storage Tank database contains registered ASTs. The data come from the Department of Environmental Conservation's Petroleum Bulk Storage (PBS) Database.

An online review and analysis by TRC ENVIRONMENTAL CONSULTANTS of the AST list, as provided by EDR, and dated 10/02/2007 has revealed that there are 22 AST sites within approximately 0.5 miles of the target property.

Equal/Higher Elevation	Address	Dist / Dir	Map ID	Page
SQUAD 270	***91-45 121ST STREET***	***0 - 1/8 NNW***	***A5***	***15***
RICHMOND HILL SHERIDAN SHOP	***125-02 89 AVENUE***	***1/4 - 1/2 NNE***	***M58***	***177***
GEORGE E JOYE INC	***126-10 89TH AVE***	***1/4 - 1/2 NNE***	***Q84***	***229***
NEW YORK PLUMBING & HEATING CO	***87-71 LEFFERTS BLVD.***	***1/4 - 1/2 NW***	***W104***	***313***

EXECUTIVE SUMMARY

Equal/Higher Elevation	Address	Dist / Dir	Map ID	Page
102 PCT	***87-34 118TH STREET***	***1/4 - 1/2 NW***	***Y109***	***321***
87-87 116TH ST	87-87 116TH ST	1/4 - 1/2 WNW	175	547
ARCHI ENTERPRISES CORP	125-10 JAMAICA AVE	1/4 - 1/2 N	177	549
87-24 126 STREET	87-24 126 STREET	1/4 - 1/2 NNE	AO182	575
PUBLIC SCHOOL 51-QUEENS	87-45 117TH STREET	1/4 - 1/2 NW	AR190	593
H&R AUTO MECHANIC SERVICE	126-08 JAMAICA AVE	1/4 - 1/2 N	AO199	612
NEO REALTY LLC	87-14 129TH ST	1/4 - 1/2 NNE	AU206	633
HAMILTON ASSOC	***87-24 115TH ST***	***1/4 - 1/2 WNW***	***233***	***769***
HILLSIDE EQUITIES, LLC.	120-05 HILLSIDE AVE	1/4 - 1/2 NNW	BH263	841
PUBLIC SCHOOL 54 - QUEENS	86-02 127TH STREET	1/4 - 1/2 NNE	266	846

Lower Elevation	Address	Dist / Dir	Map ID	Page
120-08 97TH AVE	***120-08 97TH AVE***	***1/4 - 1/2 S***	***57***	***174***
GOLDEN TAXI AUTO REPAIR INC.	123-05 101ST AVENUE	1/4 - 1/2 SSE	AA113	338
PUBLIC SCHOOL 161 - QUEENS (Q1	101-33 124TH STREET	1/4 - 1/2 SE	AF165	498
RICHMOND HILL H S	***89-30 114 ST***	***1/4 - 1/2 W***	***AN172***	***528***
A & S COMPLETE AUTO REPAIRS IN	117-20 101 AVENUE	1/4 - 1/2 S	AP183	576
GALLAGHER'S GARAGE, INC.	***4579 RTE. 32***	***1/4 - 1/2 WSW***	***AV208***	***636***
QUEENS WEST 9	***132-05 ATLANTIC AVENUE***	***1/4 - 1/2 E***	***BG258***	***816***
101-66 115TH STREET	***101-66 115TH STREET***	***1/4 - 1/2 SSW***	***265***	***844***

CBS AST: Chemical Bulk Storage Database. Registration data collected as required by 6 NYCRR Part 596. It includes facilities storing hazardous substances listed in 6 NYCRR Part 597, in aboveground tanks with capacities of 185 gallons or greater, and/or in underground tanks of any size. Includes facilities registered (and closed) since effective date of CBS regulations (July 15, 1988) through the date request is processed.

An online review and analysis by TRC ENVIRONMENTAL CONSULTANTS of the CBS AST list, as provided by EDR, and dated 01/01/2002 has revealed that there are 6 CBS AST sites within approximately 0.5 miles of the target property.

Equal/Higher Elevation	Address	Dist / Dir	Map ID	Page
JAMAICA WATER SUPPLY STATION N	***87-75 123 STREET***	***1/8 - 1/4 N***	***J44***	***148***
JAMAICA WATER SUPPLY STATION N	***SOUTHSIDE SERVICE ROAD***	***1/4 - 1/2 NNE***	***219***	***675***
UNIFORMS FOR INDUSTRY INCORPOR	***129-01 JAMAICA AVENUE***	***1/4 - 1/2 NNE***	***AZ229***	***744***

Lower Elevation	Address	Dist / Dir	Map ID	Page
JAMAICA WATER SUPPLY STATION N	***127-15 92 AVENUE***	***1/4 - 1/2 ENE***	***V100***	***306***
ALLIED ADHESIVE CORP.	***91-20 130TH ST.***	***1/4 - 1/2 ENE***	***AG132***	***404***
JAMAICA WATER SUPPLY STATION N	***EAST SIDE OF 120 STREET***	***1/4 - 1/2 S***	***AD141***	***421***

HIST AST: The Aboveground Storage Tank database contains registered ASTs. The data come from the Department of Environmental Conservation's Petroleum Bulk Storage (PBS) Database.

An online review and analysis by TRC ENVIRONMENTAL CONSULTANTS of the HIST AST list, as provided by EDR, and dated 01/01/2002 has revealed that there are 15 HIST AST sites within approximately 0.5 miles of the target property.

Equal/Higher Elevation	Address	Dist / Dir	Map ID	Page
SQUAD 270	***91-45 121ST STREET***	***0 - 1/8 NNW***	***A5***	***15***

EXECUTIVE SUMMARY

Equal/Higher Elevation	Address	Dist / Dir	Map ID	Page
RICHMOND HILL SHERIDAN SHOP	***125-02 89 AVENUE***	***1/4 - 1/2 NNE***	***M58***	***177***
GEORGE E JOYE INC	***126-10 89TH AVE***	***1/4 - 1/2 NNE***	***Q84***	***229***
NEW YORK PLUMBING & HEATING CO	87-71 LEFFERTS BLVD.	1/4 - 1/2 NW	W106	318
102 PCT	***87-34 118TH STREET***	***1/4 - 1/2 NW***	***Y109***	***321***
PUBLIC SCHOOL 51	87-45 117TH STREET	1/4 - 1/2 NW	AR191	595
NEO REALTY LLC	87-14 129TH ST	1/4 - 1/2 NNE	AU207	634
HAMILTON ASSOC	***87-24 115TH ST***	***1/4 - 1/2 WNW***	***233***	***769***
HILLSIDE EQUITIES, LLC.	120-05 HILLSIDE AVE	1/4 - 1/2 NNW	BH264	842

Lower Elevation	Address	Dist / Dir	Map ID	Page
120-08 97TH AVE	***120-08 97TH AVE***	***1/4 - 1/2 S***	***57***	***174***
PUBLIC SCHOOL 161	101-33 124TH STREET	1/4 - 1/2 SE	AF166	499
RICHMOND HILL H S	***89-30 114 ST***	***1/4 - 1/2 W***	***AN172***	***528***
GALLAGHER'S GARAGE, INC.	***4579 RTE. 32***	***1/4 - 1/2 WSW***	***AV208***	***636***
QUEENS WEST 9	***132-05 ATLANTIC AVENUE***	***1/4 - 1/2 E***	***BG258***	***816***
101-66 115TH STREET	***101-66 115TH STREET***	***1/4 - 1/2 SSW***	***265***	***844***

MANIFEST: Manifest is a document that lists and tracks hazardous waste from the generator through transporters to a TSD facility.

An online review and analysis by TRC ENVIRONMENTAL CONSULTANTS of the NY MANIFEST list, as provided by EDR, and dated 08/27/2007 has revealed that there are 25 NY MANIFEST sites within approximately 0.5 miles of the target property.

Equal/Higher Elevation	Address	Dist / Dir	Map ID	Page
BETHLEHEM CHURCH	***89-45 LEFFERTS BLVD***	***1/8 - 1/4 NW***	***40***	***135***
NYCDEP WELL STATION 17	***87-75 123RD ST***	***1/8 - 1/4 N***	***J46***	***150***
MACHIN AUTO BODY	***89-19 126TH ST***	***1/4 - 1/2 NNE***	***Q79***	***214***
ARCH AUTO PARTS CORP	***89-15 127TH ST***	***1/4 - 1/2 NNE***	***T93***	***254***
NYPD-102ND PRECINCT	87-34 118TH ST	1/4 - 1/2 NW	Y108	320
COLONY CLEANERS	***123-04 JAMAICA AVE***	***1/4 - 1/2 N***	***AI147***	***440***
CUNNINGHAM MOTORS	***121-02 JAMAICA AVE***	***1/4 - 1/2 NNW***	***AJ156***	***479***
AUTOMAX MFG CORP	***130-50 92ND AVE***	***1/4 - 1/2 ENE***	***167***	***501***
DEMETRI AUTO BODY INC	***89-25 130TH ST***	***1/4 - 1/2 NE***	***AM170***	***523***
QUALITY CLEANERS	***87-12 LEFFERTS BLVD***	***1/4 - 1/2 NW***	***AH179***	***550***
CON ED-MH 18176	***130-34 90TH AVE***	***1/4 - 1/2 NE***	***AS192***	***597***
WALLACE COURT CLEANERS	***116-13 JAMAICA AVE***	***1/4 - 1/2 NW***	***AX221***	***677***
NYCTA - 129TH STREET YARD	***129TH ST & JAMAICA***	***1/4 - 1/2 NNE***	***AZ227***	***705***
UNIFORMS FOR INDUSTRY INCORPOR	***129-01 JAMAICA AVENUE***	***1/4 - 1/2 NNE***	***AZ229***	***744***
RAYMAC CABINET CO INC	***87-49 130 ST***	***1/4 - 1/2 NNE***	***AY238***	***777***

Lower Elevation	Address	Dist / Dir	Map ID	Page
EXXON DIV OF CFI #70300	***118-11 ATLANTIC AVE***	***1/8 - 1/4 WSW***	***H28***	***84***
JOHN S AUTO BODY WORKS	***116-12 ATLANTIC AVENUE***	***1/4 - 1/2 WSW***	***L48***	***157***
NYCDEP WELL STATION 31	***127-15 92ND AVE***	***1/4 - 1/2 ENE***	***R83***	***227***
KOS TOM COLLISION CORP	***129-17 91ST AVE***	***1/4 - 1/2 NE***	***U97***	***280***
DIEHL & SONS INC	***129-01 ATLANTIC AVENUE***	***1/4 - 1/2 E***	***99***	***282***
JACKS DRY CLEANERS	***119-22 101ST AVE***	***1/4 - 1/2 S***	***AD125***	***373***
NYC BD OF ED - RICHMOND HILL H	***89-30 114TH ST***	***1/4 - 1/2 W***	***AN173***	***532***
NYSDEC	117-20 101ST AVENUE	1/4 - 1/2 S	AP184	577
6401 4TH AVENUE CORP	***112-20 ATLANTIC AVE***	***1/4 - 1/2 WSW***	***AV213***	***668***
NYC DEPT OF SANITATION	***13205 ATLANTIC AVENUE #***	***1/4 - 1/2 E***	***BG255***	***810***

EXECUTIVE SUMMARY

SPILLS: Data collected on spills reported to NYSDEC. is required by one or more of the following: Article 12 of the Navigation Law, 6 NYCRR Section 613.8 (from PBS regs), or 6 NYCRR Section 595.2 (from CBS regs). It includes spills active as of April 1, 1986, as well as spills occurring since this date.

An online review and analysis by TRC ENVIRONMENTAL CONSULTANTS of the NY Spills list, as provided by EDR, and dated 10/02/2007 has revealed that there are 96 NY Spills sites within approximately 0.5 miles of the target property.

Equal/Higher Elevation	Address	Dist / Dir	Map ID	Page
VAULT #VS5304 Date Closed: 09/21/01	***9153 121ST ST***	***0 - 1/8 NNW***	***A2***	***9***
91-47 121TH STREET Date Closed: 09/23/05	***91-47 121TH STREET***	***0 - 1/8 NNW***	***A3***	***12***
121ST ST. & ATLANTIC AVE. Date Closed: 03/29/93	***121ST ST. / ATLANTIC***	***0 - 1/8 SSE***	***B6***	***20***
MANHOLE #15965 Date Closed: 10/23/02	***LEFFERTS BLVD / 91ST***	***1/8 - 1/4 WNW***	***E24***	***74***
MID COUNTY MECHANICAL Date Closed: 11/25/96	***121-06 89TH AV***	***1/8 - 1/4 NNW***	***39***	***132***
89-43 118TH ST/QUEENS Date Closed: 06/07/95	***89-43 118TH STREET***	***1/8 - 1/4 WNW***	***42***	***143***
SHERATON CENTER Date Closed: 05/18/04	***125 TH ST / 89 TH AVE***	***1/4 - 1/2 NNE***	***M51***	***160***
RICHMOND HILL/SHERIDAN SH Date Closed: 05/18/04	***89TH AV / 125TH ST***	***1/4 - 1/2 NNE***	***M52***	***163***
RICHMOND HILLS STORAGE YD Date Closed: 04/28/06	***125TH ST/89TH AVE***	***1/4 - 1/2 NNE***	***M53***	***165***
125 ST & 89TH AVE. Date Closed: 02/23/98	***125 ST / 89TH AVENUE***	***1/4 - 1/2 NNE***	***M54***	***167***
Not reported Date Closed: 01/07/03	***125-02 89TH AV***	***1/4 - 1/2 NNE***	***M55***	***169***
SHERIDAN SHOP Date Closed: 06/11/98	***12502 89TH AVE***	***1/4 - 1/2 NNE***	***M56***	***172***
Not reported Date Closed: 02/26/03	***9131 116TH ST***	***1/4 - 1/2 W***	***64***	***187***
89-35 116TH STREET Date Closed: 01/27/93	***89-35 116TH STREET***	***1/4 - 1/2 WNW***	***92***	***251***
89TH AVE 127TH ST Date Closed: 07/24/91	***89TH AVE / 127TH ST***	***1/4 - 1/2 NNE***	***T96***	***278***
102 PRECINCT Date Closed: 10/14/04	***87-30 118TH ST***	***1/4 - 1/2 NW***	***Y116***	***354***
PETROL GAS STATION-CLOSED Date Closed: / /	***87-36 LEFFERTS BLVD***	***1/4 - 1/2 NW***	***AH143***	***435***
SERVICE BOX 47705 Date Closed: 12/26/01	***123-15 JAMAICA AVE***	***1/4 - 1/2 N***	***154***	***475***
CENTURY AMBULANCE SERVICE Date Closed: 01/22/90	***121-08 JAMAICA AVENUE***	***1/4 - 1/2 NNW***	***AJ155***	***477***
ABANDONED DRUM Date Closed: 11/28/05	121 ST / JAMAICA AV	1/4 - 1/2 NNW	AJ159	488
VAULT # 2624 Date Closed: 07/22/03	***130-05 ATLANTIC AVE***	***1/4 - 1/2 E***	***AL162***	***492***

EXECUTIVE SUMMARY

Equal/Higher Elevation	Address	Dist / Dir	Map ID	Page
DEMETRI AUTO BODY SHOP Date Closed: 04/21/00	***89-25 130TH ST***	***1/4 - 1/2 NE***	***AM168***	***520***
FMR GAS STATION-CONSTRUCTION S Date Closed: 10/20/04	119-24 JAMAICA AVE	1/4 - 1/2 NW	AQ185	578
87-10 126TH ST/QUEENS Date Closed: 05/23/91	***87-10 126TH STREET***	***1/4 - 1/2 N***	***AO196***	***606***
IFO Date Closed: 10/29/01	***86-34 121ST ST***	***1/4 - 1/2 NNW***	***AT198***	***610***
86-21 121ST STREET Date Closed: 12/15/95	***86-21 121ST STREET***	***1/4 - 1/2 NNW***	***AT202***	***626***
RICHMOND AUTO SALVAGE Date Closed: 09/27/06	87-71 130TH STREET	1/4 - 1/2 NNE	AY222	696
VAULT 824 Date Closed: 06/19/01	***116TH ST/JAMICA AVE***	***1/4 - 1/2 NW***	***AX223***	***697***
AUTOMOBILE JUNKYARD Date Closed: 03/17/04	87-55 130TH ST.	1/4 - 1/2 NNE	AY236	774
PULL BOX 1671 Date Closed: 04/23/02	87-63 114TH STREET	1/4 - 1/2 WNW	242	788
RICHMOND HILL REPUBLICAN Date Closed: 02/12/96	***86-15 LEFFERTS BOULEVAR***	***1/4 - 1/2 NW***	***243***	***789***
KROOSS RESIDENCE Date Closed: 03/04/98	***8624 124TH ST***	***1/4 - 1/2 N***	***BC246***	***794***
HILLSIDE AVE Date Closed: 05/24/05	HILLSIDE AVE / MYRTLE A	1/4 - 1/2 NW	BB247	796
121-08 HILLSIDE AVE Date Closed: 03/10/94	***121-08 HILLSIDE AVE***	***1/4 - 1/2 NNW***	***BF252***	***803***
121-08 HILLSIDE AVE Date Closed: 02/11/03	***121-08 HILLSIDE AVE***	***1/4 - 1/2 NNW***	***BF253***	***805***
86-10 124TH ST Date Closed: 01/22/96	***86-10 124TH ST***	***1/4 - 1/2 N***	***BC259***	***833***
MANHOLE 754 Date Closed: 06/14/06	HILLSIDE AVE / 121 ST	1/4 - 1/2 NNW	BF260	835

Lower Elevation	Address	Dist / Dir	Map ID	Page
121ST ST & ATLANTIC AVE Date Closed: / /	***121ST ST / ATLANTIC A***	***0 - 1/8 SSE***	***B7***	***23***
ATLANTIC AVE & 121ST STRE Date Closed: 12/11/92	***ATLANTIC AVE / 121ST***	***0 - 1/8 SSE***	***B8***	***25***
121TH ST & ATLANTIC AVE Date Closed: 09/15/93	***121TH ST / ATLANTIC A***	***0 - 1/8 SSE***	***B9***	***28***
MANHOLE 1082 Date Closed: 05/29/03	***121ST ST/ATLANTIC AV***	***0 - 1/8 SSE***	***B10***	***30***
ATLANTIC AVE & 121ST ST Date Closed: 10/24/91 Date Closed: 02/08/06	***ATLANTIC AVE / 121ST***	***0 - 1/8 SSE***	***B11***	***32***
ATLANTIC AV&121ST ST/QUNS Date Closed: 04/28/06 Date Closed: 06/08/05	***ATLANTIC AVE / 121ST***	***0 - 1/8 SSE***	***B12***	***37***

EXECUTIVE SUMMARY

Lower Elevation	Address	Dist / Dir	Map ID	Page
121TH ST & ATLANTIC AVE Date Closed: 01/12/98	***121TH ST / ATLANTIC A***	***0 - 1/8 SSE***	***B13***	***41***
94-36 120TH AVENUE Date Closed: 05/05/94	***94-36 120TH AVENUE***	***0 - 1/8 S***	***14***	***43***
BP AMOCO STATION #10847 Date Closed: 04/19/06	119-01 ATLANTIC AVENUE	0 - 1/8 SW	C17	55
BP AMOCO STATION Date Closed: 07/12/04	119-01 ATLANTIC AVENUE	0 - 1/8 SW	C18	57
MANHOLE 1085 Date Closed: 12/28/00	***124TH ST /94TH AVE***	***1/8 - 1/4 ESE***	***F25***	***76***
94-49 LEFFERTS BOULEVARD Date Closed: 07/14/97	***94-49 LEFFERTS BOULEVAR***	***1/8 - 1/4 SSW***	***G26***	***79***
APARTMENT BLDG Date Closed: 08/02/97	***94-49 LEFFERTS BLVD***	***1/8 - 1/4 SSW***	***G27***	***81***
RECIDENCE Date Closed: 02/19/03	***95-02 121TH STREET***	***1/8 - 1/4 SSE***	***32***	***116***
124-04 94TH AVE/QUEENS Date Closed: 11/16/94	***124-04 94TH AVENUE***	***1/8 - 1/4 ESE***	***F33***	***118***
MANHOLE #11195 Date Closed: 01/30/02	***95TH AVE / 123RD ST***	***1/8 - 1/4 SE***	***35***	***122***
MANHOLE #1086 Date Closed: 11/04/02	***94TH AV / 125TH ST***	***1/8 - 1/4 E***	***I37***	***127***
Not reported Date Closed: 12/28/00	***125TH ST / 94TH AV***	***1/8 - 1/4 E***	***I38***	***129***
117-10 ATLANTIC AVE Date Closed: 11/10/94 Date Closed: 11/04/95	***117-10 ATLANTIC AVE***	***1/8 - 1/4 WSW***	***41***	***139***
116TH ST AND Date Closed: 03/03/03	ATLANTIC AVE / 116TH	1/4 - 1/2 WSW	L59	179
ATLANTIC AVENUE Date Closed: 09/25/07	116TH ST / ATLANTIC A	1/4 - 1/2 WSW	L60	180
SEWER WATER MAIN Date Closed: 01/13/04	***92ND AVE / 127TH ST***	***1/4 - 1/2 ENE***	***62***	***183***
FREDERICK G ROMANN CONTRA Date Closed: 03/03/03	***127-04 91ST AVE***	***1/4 - 1/2 NE***	***N67***	***194***
MANHOLE #6895 Date Closed: 12/21/06	91 AVENUE / 127 STREE	1/4 - 1/2 NE	N68	196
127TH ST & 91ST AVE Date Closed: 08/15/92	***127TH ST / 91ST AVE***	***1/4 - 1/2 NE***	***N69***	***197***
91-01 127TH ST/QUEENS Date Closed: 03/15/89	***91-01 127TH STREET***	***1/4 - 1/2 NE***	***N70***	***200***
DRUM RUN Date Closed: 09/13/04	95TH AVE BTWN 118 / 117	1/4 - 1/2 SSW	71	202
H & W MACHINERY Date Closed: 03/10/06	***127-08 91ST AVE***	***1/4 - 1/2 NE***	***N72***	***203***
PRIVATE RESIDENCE Date Closed: 12/03/04	126-04 95TH AVE	1/4 - 1/2 ESE	77	212

EXECUTIVE SUMMARY

Lower Elevation	Address	Dist / Dir	Map ID	Page
127 TH AND 91 ST Date Closed: 02/27/96	***127 / 91***	***1/4 - 1/2 NE***	***N81***	***222***
JAMACIA WATER SUPPLY # 31 Date Closed: 03/06/06	***127-15 92ND AVE***	***1/4 - 1/2 ENE***	***R82***	***224***
MANHOLE # 1074 Date Closed: 06/12/00	***115TH ST / ATLANTIC AVE***	***1/4 - 1/2 WSW***	***91***	***249***
Not reported Date Closed: 11/03/03	95-72 115TH ST	1/4 - 1/2 SW	124	372
113-9 ATLANTIC AVE Date Closed: 06/25/92	***113-9 ATLANTIC AVE***	***1/4 - 1/2 WSW***	***X126***	***393***
MANHOLE #10437 Date Closed: 04/03/02	***130TH ST/92ND AVE***	***1/4 - 1/2 ENE***	***AE127***	***395***
VAULT#6927 Date Closed: 06/14/06	92 AVE / 130 STREET	1/4 - 1/2 ENE	AE128	398
Not reported Date Closed: 03/31/03	***124-01 101 AVE***	***1/4 - 1/2 SE***	***AF130***	***400***
MANHOLE #18357 Date Closed: 07/20/99	***91ST ST/130 ST***	***1/4 - 1/2 NE***	***AG134***	***407***
MANHOLE 18357 Date Closed: 07/20/99	***91 ST AVE / 130TH ST***	***1/4 - 1/2 NE***	***AG135***	***410***
S&S SPECALITY CORP Date Closed: 12/06/06	9101 130TH ST	1/4 - 1/2 NE	AG136	412
Not reported Date Closed: 03/07/03	130TH ST / 91ST AV	1/4 - 1/2 NE	AG137	415
127-02 97TH AVE/QUEENS Date Closed: 01/20/90	***127-02 97TH AVENUE***	***1/4 - 1/2 ESE***	***139***	***416***
101-29 120TH ST Date Closed: 11/22/96	***101-29 120TH ST***	***1/4 - 1/2 S***	***AB140***	***418***
SERVICE BOX #5819 Date Closed: / /	130-16 91ST AVE	1/4 - 1/2 ENE	AG146	439
101-42 123RD ST Date Closed: 05/13/95	***101-42 123RD STREET***	***1/4 - 1/2 SSE***	***152***	***470***
125-01 101ST AVE Date Closed: 02/14/97	***125-01 101ST AVE***	***1/4 - 1/2 SE***	***AK161***	***489***
NEST RESTAURANT Date Closed: 08/08/03	125-17 101ST ST	1/4 - 1/2 SE	AK163	494
Not reported Date Closed: 09/22/03	101-42 LEFFERTS BLVD	1/4 - 1/2 S	171	527
101-23 125 STREET Date Closed: 01/13/99	***101-23 125 STREET***	***1/4 - 1/2 SE***	***AK180***	***571***
US POSTAL FACITILY Date Closed: / /	***117-04 101ST AV***	***1/4 - 1/2 S***	***AP189***	***591***
JAMAICA STORAGE YARD Date Closed: 09/27/05	***ATLANTIC AV @ 130 ST***	***1/4 - 1/2 E***	***AL197***	***608***
116-16 101ST AVE Date Closed: 10/16/95	***116-16 101ST AVE***	***1/4 - 1/2 SSW***	***203***	***628***

EXECUTIVE SUMMARY

Lower Elevation	Address	Dist / Dir	Map ID	Page
95-75 113TH ST/QUEENS Date Closed: 01/24/90	***95-75 113TH STREET***	***1/4 - 1/2 SW***	***209***	***649***
112-20 ATLANTIC AVE Date Closed: 09/15/98	***112-20 ATLANTIC AVE***	***1/4 - 1/2 WSW***	***AV211***	***652***
MANHOLE 1091 Date Closed: 02/12/02	***ATLANTIC AV/131 ST***	***1/4 - 1/2 E***	***214***	***669***
89-04 113TH AVENUE Date Closed: 02/11/03	***89-04 113TH AVENUE***	***1/4 - 1/2 W***	***218***	***673***
112-07 91ST AVE Date Closed: 08/02/05	112-07 91ST AVE	1/4 - 1/2 W	234	772
MANHOLE 21469 Date Closed: 09/19/03	131 ST ST / 95TH AV	1/4 - 1/2 E	235	773
NYC SANITATION DEPT Date Closed: / /	***13205 ATLANTIC AVE***	***1/4 - 1/2 E***	***BG254***	***807***

HIST SPILLS: This database contains records of chemical and petroleum spill incidents. Under State law, petroleum and hazardous chemical spills that can impact the waters of the state must be reported by the spiller (and, in some cases, by anyone who has knowledge of the spills). In 2002, the Department of Environmental Conservation stopped providing updates to its original Spills Information Database. This database includes fields that are no longer available from the NYDEC as of January 1, 2002. Current information may be found in the NY SPILLS database.

An online review and analysis by TRC ENVIRONMENTAL CONSULTANTS of the NY Hist Spills list, as provided by EDR, and dated 01/01/2002 has revealed that there are 73 NY Hist Spills sites within approximately 0.5 miles of the target property.

Equal/Higher Elevation	Address	Dist / Dir	Map ID	Page
VAULT #VS5304	***9153 121ST ST***	***0 - 1/8 NNW***	***A2***	***9***
91-47 121TH STREET	***91-47 121TH STREET***	***0 - 1/8 NNW***	***A3***	***12***
121ST ST. & ATLANTIC AVE.	***121ST ST. / ATLANTIC***	***0 - 1/8 SSE***	***B6***	***20***
MANHOLE #15965	***LEFFERTS BLVD / 91ST***	***1/8 - 1/4 WNW***	***E24***	***74***
MID COUNTY MECHANICAL	***121-06 89TH AV***	***1/8 - 1/4 NNW***	***39***	***132***
89-43 118TH ST/QUEENS	***89-43 118TH STREET***	***1/8 - 1/4 WNW***	***42***	***143***
SHERATON CENTER	***125 TH ST / 89 TH AVE***	***1/4 - 1/2 NNE***	***M51***	***160***
RICHMOND HILL/SHERIDAN SH	***89TH AV / 125TH ST***	***1/4 - 1/2 NNE***	***M52***	***163***
RICHMOND HILLS STORAGE YD	***125TH ST/89TH AVE***	***1/4 - 1/2 NNE***	***M53***	***165***
125 ST & 89TH AVE.	***125 ST / 89TH AVENUE***	***1/4 - 1/2 NNE***	***M54***	***167***
Not reported	***125-02 89TH AV***	***1/4 - 1/2 NNE***	***M55***	***169***
SHERIDAN SHOP	***12502 89TH AVE***	***1/4 - 1/2 NNE***	***M56***	***172***
Not reported	***9131 116TH ST***	***1/4 - 1/2 W***	***64***	***187***
89-35 116TH STREET	***89-35 116TH STREET***	***1/4 - 1/2 WNW***	***92***	***251***
LIRR DEPOT	***127 ST / 89TH AVE***	***1/4 - 1/2 NNE***	***T95***	***275***
89TH AVE 127TH ST	***89TH AVE / 127TH ST***	***1/4 - 1/2 NNE***	***T96***	***278***
102 PRECINCT	***87-30 118TH ST***	***1/4 - 1/2 NW***	***Y116***	***354***
PETROL GAS STATION-CLOSED	***87-36 LEFFERTS BLVD***	***1/4 - 1/2 NW***	***AH143***	***435***
SERVICE BOX 47705	***123-15 JAMAICA AVE***	***1/4 - 1/2 N***	***154***	***475***
CENTURY AMBULANCE SERVICE	***121-08 JAMAICA AVENUE***	***1/4 - 1/2 NNW***	***AJ155***	***477***
VAULT # 2624	***130-05 ATLANTIC AVE***	***1/4 - 1/2 E***	***AL162***	***492***
DEMETRI AUTO BODY SHOP	***89-25 130TH ST***	***1/4 - 1/2 NE***	***AM168***	***520***
87-10 126TH ST/QUEENS	***87-10 126TH STREET***	***1/4 - 1/2 N***	***AO196***	***606***
IFO	***86-34 121ST ST***	***1/4 - 1/2 NNW***	***AT198***	***610***

EXECUTIVE SUMMARY

Equal/Higher Elevation	Address	Dist / Dir	Map ID	Page
86-21 121ST STREET	*86-21 121ST STREET*	*1/4 - 1/2 NNW*	*AT202*	*626*
VAULT 824	*116TH ST/JAMICA AVE*	*1/4 - 1/2 NW*	*AX223*	*697*
RICHMOND HILL REPUBLICAN	*86-15 LEFFERTS BOULEVAR*	*1/4 - 1/2 NW*	*243*	*789*
KROOSS RESIDENCE	*8624 124TH ST*	*1/4 - 1/2 N*	*BC246*	*794*
121-08 HILLSIDE AVE	*121-08 HILLSIDE AVE*	*1/4 - 1/2 NNW*	*BF252*	*803*
121-08 HILLSIDE AVE	*121-08 HILLSIDE AVE*	*1/4 - 1/2 NNW*	*BF253*	*805*
86-10 124TH ST	*86-10 124TH ST*	*1/4 - 1/2 N*	*BC259*	*833*

Lower Elevation	Address	Dist / Dir	Map ID	Page
121ST ST & ATLANTIC AVE	*121ST ST / ATLANTIC A*	*0 - 1/8 SSE*	*B7*	*23*
ATLANTIC AVE & 121ST STRE	*ATLANTIC AVE / 121ST*	*0 - 1/8 SSE*	*B8*	*25*
121TH ST & ATLANTIC AVE	*121TH ST / ATLANTIC A*	*0 - 1/8 SSE*	*B9*	*28*
MANHOLE 1082	*121ST ST/ATLANTIC AV*	*0 - 1/8 SSE*	*B10*	*30*
ATLANTIC AVE & 121ST ST	*ATLANTIC AVE / 121ST*	*0 - 1/8 SSE*	*B11*	*32*
ATLANTIC AV&121ST ST/QUNS	*ATLANTIC AVE / 121ST*	*0 - 1/8 SSE*	*B12*	*37*
121TH ST & ATLANTIC AVE	*121TH ST / ATLANTIC A*	*0 - 1/8 SSE*	*B13*	*41*
94-36 120TH AVENUE	*94-36 120TH AVENUE*	*0 - 1/8 S*	*14*	*43*
MANHOLE 1085	*124TH ST /94TH AVE*	*1/8 - 1/4 ESE*	*F25*	*76*
94-49 LEFFERTS BOULEVARD	*94-49 LEFFERTS BOULEVAR*	*1/8 - 1/4 SSW*	*G26*	*79*
APARTMENT BLDG	*94-49 LEFFERTS BLVD*	*1/8 - 1/4 SSW*	*G27*	*81*
RECIDENCE	*95-02 121TH STREET*	*1/8 - 1/4 SSE*	*32*	*116*
124-04 94TH AVE/QUEENS	*124-04 94TH AVENUE*	*1/8 - 1/4 ESE*	*F33*	*118*
MANHOLE #11195	*95TH AVE / 123RD ST*	*1/8 - 1/4 SE*	*35*	*122*
MANHOLE #1086	*94TH AV / 125TH ST*	*1/8 - 1/4 E*	*I37*	*127*
Not reported	*125TH ST / 94TH AV*	*1/8 - 1/4 E*	*I38*	*129*
117-10 ATLANTIC AVE	*117-10 ATLANTIC AVE*	*1/8 - 1/4 WSW*	*41*	*139*
SEWER WATER MAIN	*92ND AVE / 127TH ST*	*1/4 - 1/2 ENE*	*62*	*183*
FREDERICK G ROMANN CONTRA	*127-04 91ST AVE*	*1/4 - 1/2 NE*	*N67*	*194*
127TH ST & 91ST AVE	*127TH ST / 91ST AVE*	*1/4 - 1/2 NE*	*N69*	*197*
91-01 127TH ST/QUEENS	*91-01 127TH STREET*	*1/4 - 1/2 NE*	*N70*	*200*
H & W MACHINERY	*127-08 91ST AVE*	*1/4 - 1/2 NE*	*N72*	*203*
127 TH AND 91 ST	*127 / 91*	*1/4 - 1/2 NE*	*N81*	*222*
MANHOLE # 1074	*115TH ST / ATLANTIC AVE*	*1/4 - 1/2 WSW*	*91*	*249*
113-9 ATLANTIC AVE	*113-9 ATLANTIC AVE*	*1/4 - 1/2 WSW*	*X126*	*393*
MANHOLE #10437	*130TH ST/92ND AVE*	*1/4 - 1/2 ENE*	*AE127*	*395*
Not reported	*124-01 101 AVE*	*1/4 - 1/2 SE*	*AF130*	*400*
MANHOLE #18357	*91ST ST/130 ST*	*1/4 - 1/2 NE*	*AG134*	*407*
MANHOLE 18357	*91 ST AVE / 130TH ST*	*1/4 - 1/2 NE*	*AG135*	*410*
127-02 97TH AVE/QUEENS	*127-02 97TH AVENUE*	*1/4 - 1/2 ESE*	*139*	*416*
101-29 120TH ST	*101-29 120TH ST*	*1/4 - 1/2 S*	*AB140*	*418*
101-42 123RD ST	*101-42 123RD STREET*	*1/4 - 1/2 SSE*	*152*	*470*
125-01 101ST AVE	*125-01 101ST AVE*	*1/4 - 1/2 SE*	*AK161*	*489*
101-23 125 STREET	*101-23 125 STREET*	*1/4 - 1/2 SE*	*AK180*	*571*
US POSTAL FACITILY	*117-04 101ST AV*	*1/4 - 1/2 S*	*AP189*	*591*
JAMAICA STORAGE YARD	*ATLANTIC AV @ 130 ST*	*1/4 - 1/2 E*	*AL197*	*608*
116-16 101ST AVE	*116-16 101ST AVE*	*1/4 - 1/2 SSW*	*203*	*628*
95-75 113TH ST/QUEENS	*95-75 113TH STREET*	*1/4 - 1/2 SW*	*209*	*649*
112-20 ATLANTIC AVE	*112-20 ATLANTIC AVE*	*1/4 - 1/2 WSW*	*AV211*	*652*
MANHOLE 1091	*ATLANTIC AV/131 ST*	*1/4 - 1/2 E*	*214*	*669*
89-04 113TH AVENUE	*89-04 113TH AVENUE*	*1/4 - 1/2 W*	*218*	*673*
NYC SANITATION DEPT	*13205 ATLANTIC AVE*	*1/4 - 1/2 E*	*BG254*	*807*

EXECUTIVE SUMMARY

NY VCP: Voluntary Cleanup Agreements. The voluntary remedial program uses private monies to get contaminated sites remediated to levels allowing for the sites' productive use. The program covers virtually any kind of site and contamination.

An online review and analysis by TRC ENVIRONMENTAL CONSULTANTS of the VCP list, as provided by EDR, and dated 08/15/2007 has revealed that there is 1 VCP site within approximately 0.5 miles of the target property.

Equal/Higher Elevation	Address	Dist / Dir	Map ID	Page
UNIFORMS FOR INDUSTRY	***129-09 JAMAICA AVENUE***	***1/4 - 1/2 NNE***	***AZ240***	***781***

DRYCLEANERS: A listing of all registered drycleaning facilities.

An online review and analysis by TRC ENVIRONMENTAL CONSULTANTS of the DRYCLEANERS list, as provided by EDR, and dated 06/15/2004 has revealed that there are 5 DRYCLEANERS sites within approximately 0.5 miles of the target property.

Equal/Higher Elevation	Address	Dist / Dir	Map ID	Page
COLONY CLEANERS	123-04 JAMAICA AVENUE	1/4 - 1/2 N	AI148	459
QUALITY CHINESE LAUNDRY	87-12 LEFFERTS BLVD	1/4 - 1/2 NW	AH178	550
R.E.M. CLEANERS	117-12 JAMAICA AVE.	1/4 - 1/2 NW	AW216	672
WALLACE COURT CLEANERS	116-13 JAMAICA AVENUE	1/4 - 1/2 NW	AX220	677
UNIFORMS FOR INDUSTRY, INC.	129-09 JAMAICA AVE.	1/4 - 1/2 NNE	AZ241	788

CBS: These facilities store regulated hazardous substances in aboveground tanks with capacities of 185 gallons or greater, and/or in underground tanks of any size

An online review and analysis by TRC ENVIRONMENTAL CONSULTANTS of the CBS list, as provided by EDR, and dated 10/02/2007 has revealed that there are 6 CBS sites within approximately 0.5 miles of the target property.

Equal/Higher Elevation	Address	Dist / Dir	Map ID	Page
JAMAICA WATER SUPPLY STATION N	***87-75 123 STREET***	***1/8 - 1/4 N***	***J44***	***148***
JAMAICA WATER SUPPLY STATION N	***SOUTHSIDE SERVICE ROAD***	***1/4 - 1/2 NNE***	***219***	***675***
UNIFORMS FOR INDUSTRY INCORPOR	***129-01 JAMAICA AVENUE***	***1/4 - 1/2 NNE***	***AZ229***	***744***
Lower Elevation	**Address**	**Dist / Dir**	**Map ID**	**Page**
JAMAICA WATER SUPPLY STATION N	***127-15 92 AVENUE***	***1/4 - 1/2 ENE***	***V100***	***306***
ALLIED ADHESIVE CORP.	***91-20 130TH ST.***	***1/4 - 1/2 ENE***	***AG132***	***404***
JAMAICA WATER SUPPLY STATION N	***EAST SIDE OF 120 STREET***	***1/4 - 1/2 S***	***AD141***	***421***

E DESIGNATION: Lots designation with an ?E? on the Zoning Maps of the City of New York for potential hazardous material contamination, air and/or noise quality impacts.

An online review and analysis by TRC ENVIRONMENTAL CONSULTANTS of the E DESIGNATION list, as provided by EDR, and dated 03/28/2007 has revealed that there are 10 E DESIGNATION sites within approximately 0.5 miles of the target property.

Equal/Higher Elevation	Address	Dist / Dir	Map ID	Page
LOT 58,TAXBLOCK 9332	87-57 123 STREET	1/4 - 1/2 N	J63	185
LOT 59,TAXBLOCK 9332	87-55 123 STREET	1/4 - 1/2 N	P74	206

EXECUTIVE SUMMARY

Equal/Higher Elevation	Address	Dist / Dir	Map ID	Page
LOT 30,TAXBLOCK 9332	87-52 124 STREET	1/4 - 1/2 N	P78	213
LOT 49,TAXBLOCK 9355	89-11 129 STREET	1/4 - 1/2 NE	Z118	359
LOT 73,TAXBLOCK 9333	87-17 124 STREET	1/4 - 1/2 N	AC122	367
LOT 47,TAXBLOCK 9355	89-15 129 STREET	1/4 - 1/2 NE	Z123	371
LOT 8,TAXBLOCK 9331	121-08 JAMAICA AVENUE	1/4 - 1/2 NNW	AJ153	472
LOT 1,TAXBLOCK 9331	121-02 JAMAICA AVENUE	1/4 - 1/2 NNW	AJ158	485
LOT 58,TAXBLOCK 9275	121-19 JAMAICA AVENUE	1/4 - 1/2 NNW	AJ174	546
LOT 65,TAXBLOCK 9275	JAMAICA AVENUE	1/4 - 1/2 NNW	AJ181	573

RES DECL: A restrictive declaration is a covenant running with the land which binds the present and future owners of the property. As a condition of certain special permits, the City Planning Commission may require an applicant to sign and record a restrictive declaration that places specified conditions on the future use and development of the property. Certain restrictive declarations are indicated by a D on zoning maps.

An online review and analysis by TRC ENVIRONMENTAL CONSULTANTS of the RES DECL list, as provided by EDR, and dated 12/31/1992 has revealed that there is 1 RES DECL site within approximately 0.18 miles of the target property.

Lower Elevation	Address	Dist / Dir	Map ID	Page
LOT 17,TAXBLOCK 9441	124-01 94 AVENUE	1/8 - 1/4 ESE	F34	120

EXECUTIVE SUMMARY

Due to poor or inadequate address information, the following sites were not mapped:

Site Name	Database(s)
MTA LIRR - KEW GARDENS STATION	RCRA-SQG, NY MANIFEST
TM6738	RCRA-SQG, NY MANIFEST
VS701	RCRA-SQG, NY MANIFEST
CONSOLIDATED EDISON	NY MANIFEST, RCRA-SQG
NHYCDEP-WELL STATION 45	NY MANIFEST, RCRA-SQG, FINDS
NYNEX	NY MANIFEST
MURI-LU KNITTING MILL	DRYCLEANERS
PRIVATE HOME	LTANKS
PERSAUD HOME	LTANKS
EXXON GAS STATION	LTANKS, HIST LTANKS
SOUTH QUEENS BOYS & GIRLS CLUB INC	UST
PUBLIC SCHOOL 254	UST
86-11A 124TH STREET	AST
VERIZON MANHOLE 289	RCRA-SQG
MTA LIRR - KEW GARDENS STATION	FINDS
121TH STREET	NY Spills, NY Hist Spills
BET 127TH & 130TH 91ST AV	NY Spills, NY Hist Spills
MANHOLE 1507	NY Spills
95-19 123RD ST	NY Spills, NY Hist Spills
GAS STATION	NY Spills, NY Hist Spills
SB 17577	NY Spills
TM# 6019	NY Spills
UNK	NY Spills, NY Hist Spills
METROPOLITAN RECYCLING & MFG. CO.	SWRCY
NYC DEPT OF SANITATION	ICIS

OVERVIEW MAP - 2106089.1s

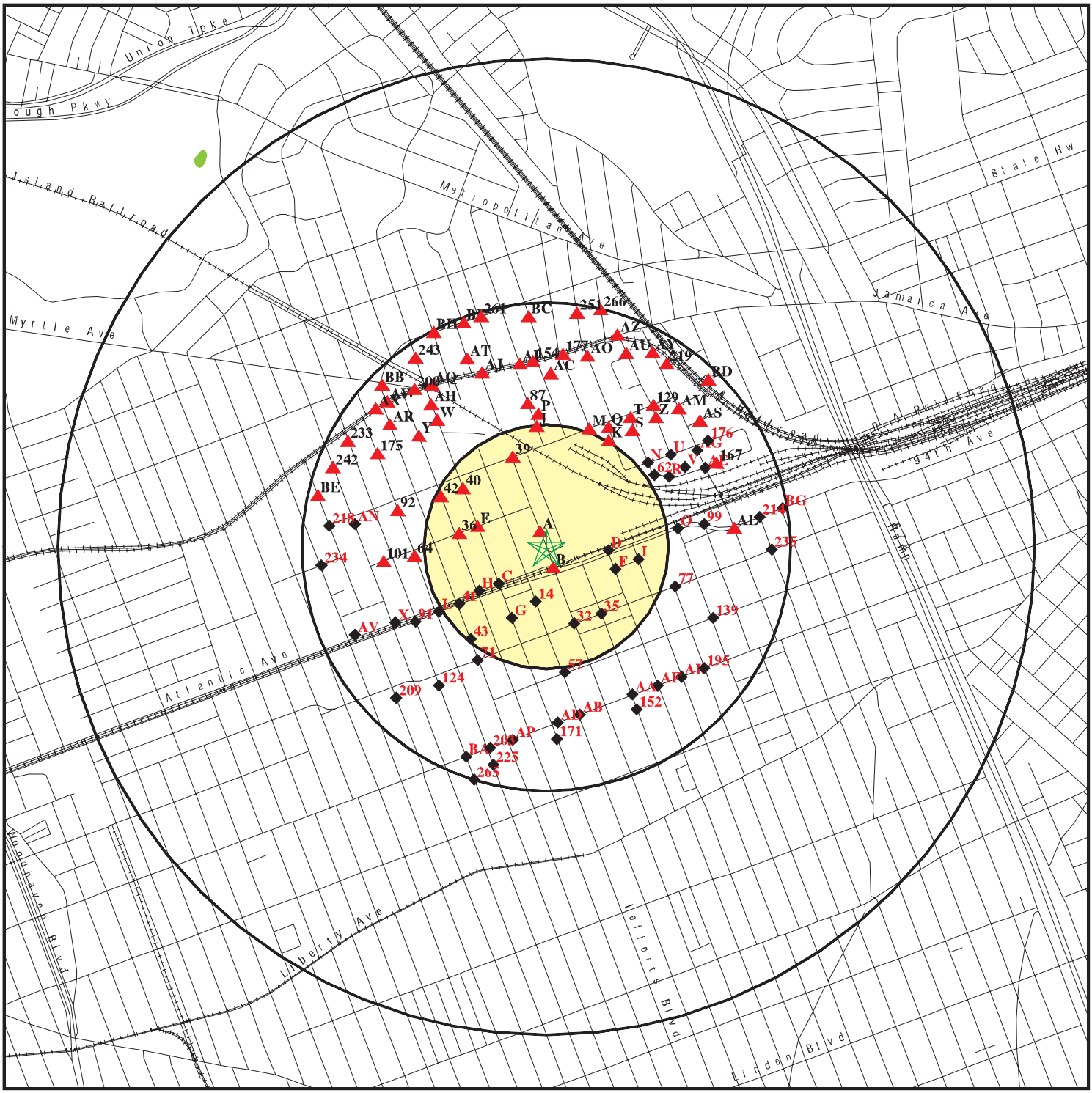

SITE NAME:	LIRR	CLIENT:	TRC Environmental Consultants
ADDRESS:	91-90 121st Street Richmond Hill NY 11418	CONTACT:	Samuel Monte
		INQUIRY #:	2106089.1s
LAT/LONG:	40.6953 / 73.8262	DATE:	December 21, 2007 10:57 am

Copyright © 2007 EDR, Inc. © 2007 Tele Atlas Rel. 07/2006.

DETAIL MAP - 2106089.1s

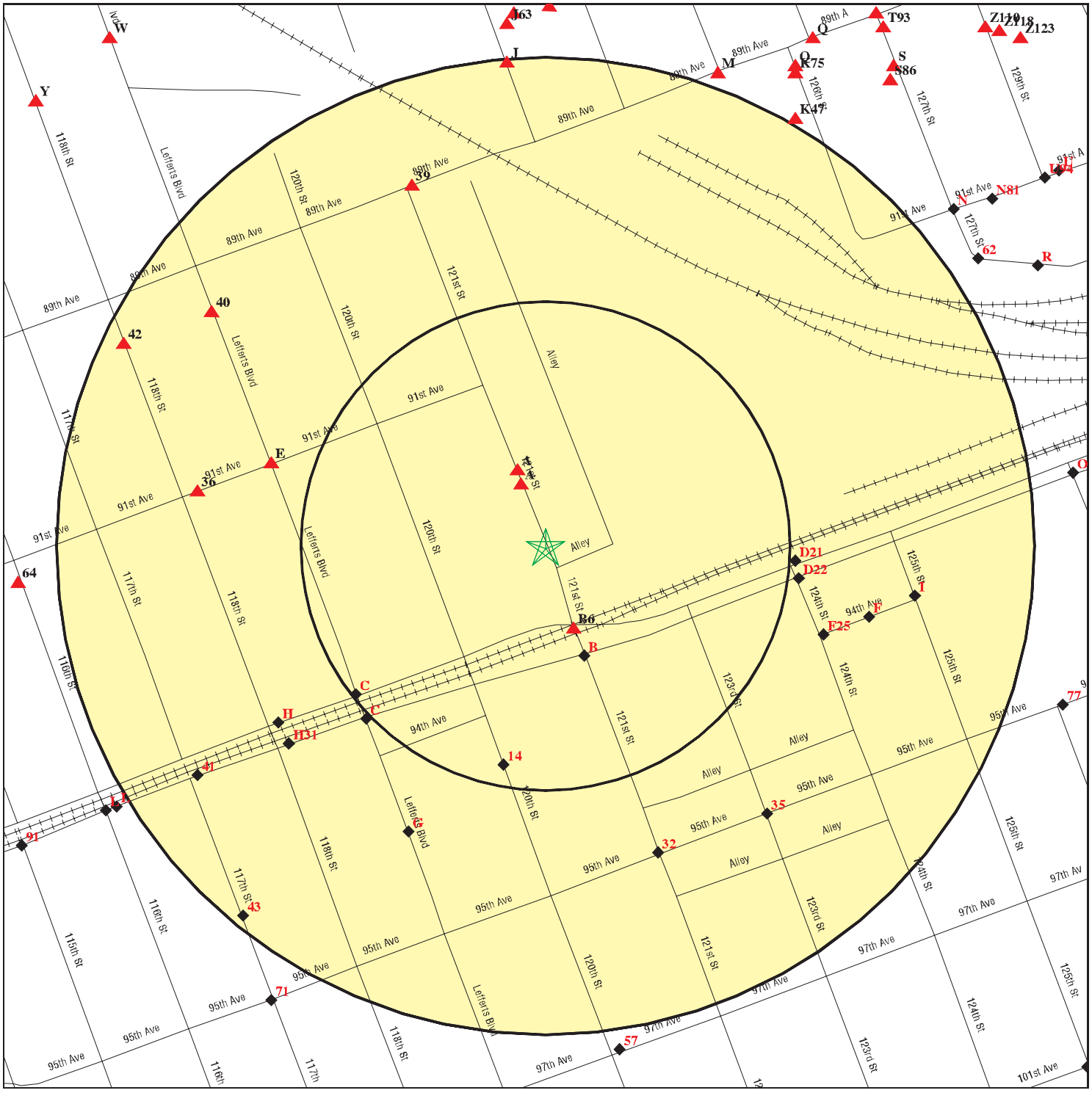

Target Property

Sites at elevations higher than or equal to the target property

Sites at elevations lower than the target property

Manufactured Gas Plants

Sensitive Receptors

National Priority List Sites

Dept. Defense Sites

Indian Reservations BIA

Oil & Gas pipelines

0 1/16 1/8 1/4 Miles

N

SITE NAME: LIRR	CLIENT: TRC Environmental Consultants
ADDRESS: 91-90 121st Street Richmond Hill NY 11418	CONTACT: Samuel Monte
LAT/LONG: 40.6953 / 73.8262	INQUIRY #: 2106089.1s DATE: December 21, 2007 10:57 am

Copyright © 2007 EDR, Inc. © 2007 Tele Atlas Rel. 07/2006.

MAP FINDINGS SUMMARY

Database	Target Property	Search Distance (Miles)	< 1/8	1/8 - 1/4	1/4 - 1/2	1/2 - 1	> 1	Total Plotted
FEDERAL RECORDS								
NPL		1.000	0	0	0	0	NR	0
Proposed NPL		0.500	0	0	0	NR	NR	0
Delisted NPL		1.000	0	0	0	0	NR	0
NPL LIENS		0.500	0	0	0	NR	NR	0
CERCLIS		0.500	0	0	0	NR	NR	0
CERC-NFRAP		0.500	0	0	0	NR	NR	0
CORRACTS		1.000	0	0	0	0	NR	0
RCRA TSD		0.500	0	0	0	NR	NR	0
RCRA Lg. Quan. Gen.		0.500	0	0	3	NR	NR	3
RCRA Sm. Quan. Gen.		0.500	0	4	25	NR	NR	29
ERNS		0.500	0	0	1	NR	NR	1
HMIRS		0.500	0	0	0	NR	NR	0
US ENG CONTROLS		0.500	0	0	0	NR	NR	0
US INST CONTROL		0.500	0	0	0	NR	NR	0
DOD		1.000	0	0	0	0	NR	0
FUDS		0.500	0	0	0	NR	NR	0
US BROWNFIELDS		0.500	0	0	0	NR	NR	0
CONSENT		1.000	0	0	0	0	NR	0
ROD		1.000	0	0	0	0	NR	0
UMTRA		0.500	0	0	0	NR	NR	0
ODI		0.500	0	0	0	NR	NR	0
TRIS		0.500	0	0	0	NR	NR	0
TSCA		0.500	0	0	0	NR	NR	0
FTTS		0.500	0	0	1	NR	NR	1
SSTS		0.500	0	0	1	NR	NR	1
LIENS 2		0.500	0	0	0	NR	NR	0
RADINFO		0.500	0	0	0	NR	NR	0
CDL		0.500	0	0	0	NR	NR	0
HIST FTTS		0.500	0	0	1	NR	NR	1
DEBRIS REGION 9		0.500	0	0	0	NR	NR	0
ICIS		0.500	0	0	2	NR	NR	2
LUCIS		0.500	0	0	0	NR	NR	0
DOT OPS		0.500	0	0	0	NR	NR	0
PADS		0.500	0	0	0	NR	NR	0
MLTS		0.500	0	0	0	NR	NR	0
MINES		0.500	0	0	0	NR	NR	0
FINDS		0.500	1	6	55	NR	NR	62
RAATS		0.500	0	0	0	NR	NR	0
STATE AND LOCAL RECORDS								
HSWDS		0.500	0	0	1	NR	NR	1
State Haz. Waste		1.000	0	0	0	0	NR	0
DEL SHWS		1.000	0	0	0	0	NR	0
State Landfill		0.500	0	0	0	NR	NR	0
SWRCY		0.500	0	0	0	NR	NR	0
SWTIRE		0.500	0	0	0	NR	NR	0
LTANKS		0.500	0	1	16	NR	NR	17

MAP FINDINGS SUMMARY

Database	Target Property	Search Distance (Miles)	< 1/8	1/8 - 1/4	1/4 - 1/2	1/2 - 1	> 1	Total Plotted
HIST LTANKS		0.500	0	1	10	NR	NR	11
UST		0.500	3	7	26	NR	NR	36
CBS UST		0.500	0	0	0	NR	NR	0
MOSF UST		0.500	0	0	0	NR	NR	0
HIST UST		0.500	3	7	21	NR	NR	31
AST		0.500	1	0	21	NR	NR	22
CBS AST		0.500	0	1	5	NR	NR	6
HIST AST		0.500	1	0	14	NR	NR	15
MOSF AST		0.500	0	0	0	NR	NR	0
MANIFEST		0.500	0	3	22	NR	NR	25
NY Spills		0.500	13	12	71	NR	NR	96
NY Hist Spills		0.500	11	12	50	NR	NR	73
ENG CONTROLS		0.500	0	0	0	NR	NR	0
INST CONTROL		0.500	0	0	0	NR	NR	0
VCP		0.500	0	0	1	NR	NR	1
DRYCLEANERS		0.500	0	0	5	NR	NR	5
BROWNFIELDS		0.500	0	0	0	NR	NR	0
SPDES		0.500	0	0	0	NR	NR	0
AIRS		TP	NR	NR	NR	NR	NR	0
CBS		0.500	0	1	5	NR	NR	6
E DESIGNATION		0.500	0	0	10	NR	NR	10
RES DECL		0.180	0	1	NR	NR	NR	1
MOSF		0.500	0	0	0	NR	NR	0
TRIBAL RECORDS								
INDIAN RESERV		0.500	0	0	0	NR	NR	0
INDIAN LUST		0.500	0	0	0	NR	NR	0
INDIAN UST		0.500	0	0	0	NR	NR	0
EDR PROPRIETARY RECORDS								
Manufactured Gas Plants		1.000	0	0	0	0	NR	0

NOTES:

TP = Target Property

NR = Not Requested at this Search Distance

Sites may be listed in more than one database

A1
NNW
< 1/8
182 ft.

Relative:
Higher

Actual:
57 ft.

MORRIS PARK-POWER PLANT
91-53 121ST STREET
RICHMOND HILL, NY 11418

UST **U000408983**
HIST UST **N/A**

Site 1 of 5 in cluster A

UST:

UST:

Facility Id:	2-433918
Region:	STATE
Expiration Date:	04/19/98
Renewal Date:	/ /
Total Capacity:	0
Facility Type:	Not reported
Mailing Company:	AQUA-X CONSERVATION
Mailing Title:	Not reported
Mailing Contact:	DAVID WALTER
Mailing Address:	269 46TH STREET
Mailing Address 2:	Not reported
Mailing City:	BROOKLYN
Mailing State:	NY
Mailing Zip Code:	11220
Mailing Phone No:	(718) 439-3135
Mailing Email:	Not reported
Owner Title:	Not reported
Owner Name:	Not reported
Owner Address:	90-27 SUTPHIN BLVD., 4TH FLOOR
Owner Address 2:	Not reported
Owner State:	NY
Owner Zip Code:	11435
Owner Phone:	(718) 558-7596
Owner Company:	LONG ISLAND RAILROAD COMPANY
Emergency Contact:	LORI H. KATZMAN
Emergency Phone:	(718) 558-3666
Operator:	LONG ISLAND RAILROAD COMPANY
Operator Phone:	(718) 558-3666
Owner City:	JAMAICA
Owner Sub Type:	Corporate or Commercial
UTM X:	599136.30284
UTM Y:	4505684.68604
Site Type Name:	Trucking/Transportation/Fleet Operation
Site Type Status:	Unregulated
Comments:	Not reported
Program Type:	PBS
Tank Number:	001
Tank Location Name:	Underground
Tank Status:	Closed - Removed
Tank Model:	Not reported
Pipe Model:	Not reported
Active Status:	Inactive
Install Date:	/ /
Capacity Gallons:	25000
Material Name:	#6 Fuel Oil
Percentage:	100.00
Tank Type Name:	Steel/Carbon Steel/Iron
Tank Internal Protection:	None
Tank Internal Protection 1:	None

MORRIS PARK-POWER PLANT (Continued) **U000408983**

Tank Internal Protection 2:	Not reported
Pipe Location Name:	No Piping
Pipe Type Name:	Steel/Carbon Steel/Iron
Pipe External Protection 1:	None
Pipe External Protection 2:	Not reported
Tank Secondary Containment 1:	None
Tank Secondary Containment 2:	Not reported
Pipe Secondary Containment:	Not reported
Tank Leak Detection 1:	None
Tank Leak Detection 2:	Not reported
Pipe Leak Detection 1:	Not reported
Pipe Leak Detection 2:	Not reported
Type Of Overfill Prevention 1:	Product Level Gauge (A/G)
Type Of Overfill Prevention 2:	Not reported
Dispenser Method:	Suction
Spill Prevention:	Not reported
Tightness Test Method:	Testing Not Required
Date Tested:	/ /
Next Test Date:	/ /
Date Tank Closed:	04/01/97

Tank Number:	002
Tank Location Name:	Underground
Tank Status:	Closed - Removed
Tank Model:	Not reported
Pipe Model:	Not reported
Active Status:	Inactive
Install Date:	/ /
Capacity Gallons:	25000
Material Name:	#6 Fuel Oil
Percentage:	100.00
Tank Type Name:	Steel/Carbon Steel/Iron
Tank Internal Protection:	None
Tank Internal Protection 1:	None
Tank Internal Protection 2:	Not reported
Pipe Location Name:	No Piping
Pipe Type Name:	Steel/Carbon Steel/Iron
Pipe External Protection 1:	None
Pipe External Protection 2:	Not reported
Tank Secondary Containment 1:	None
Tank Secondary Containment 2:	Not reported
Pipe Secondary Containment:	Not reported
Tank Leak Detection 1:	None
Tank Leak Detection 2:	Not reported
Pipe Leak Detection 1:	Not reported
Pipe Leak Detection 2:	Not reported
Type Of Overfill Prevention 1:	Product Level Gauge (A/G)
Type Of Overfill Prevention 2:	Not reported
Dispenser Method:	Suction
Spill Prevention:	Not reported
Tightness Test Method:	Testing Not Required
Date Tested:	/ /
Next Test Date:	/ /
Date Tank Closed:	04/01/97

MORRIS PARK-POWER PLANT (Continued) **U000408983**

HIST UST:

PBS Number:	2-433918
SPDES Number:	Not reported
Emergency Contact:	LORI H. KATZMAN
Emergency Telephone:	(718) 558-3666
Operator:	LONG ISLAND RAILROAD COMPANY
Operator Telephone:	(718) 558-3666
Owner Name:	LONG ISLAND RAILROAD COMPANY
Owner Address:	90-27 SUTPHIN BLVD., 4TH FLOOR
Owner City,St,Zip:	JAMAICA, NY 11435
Owner Telephone:	(718) 990-7400
Owner Type:	Corporate/Commercial
Owner Subtype:	Not reported
Mailing Name:	AQUA-X CONSERVATION
Mailing Address:	269 46TH STREET
Mailing Address 2:	Not reported
Mailing City,St,Zip:	BROOKLYN, NY 11220
Mailing Contact:	DAVID WALTER
Mailing Telephone:	(718) 439-3135
Owner Mark:	First Owner
Facility Status:	2 - Unregulated by PBS (the total capacity is less than 1,101 gallons) and Subpart 360-14.
Facility Addr2:	91053 121ST STREET
SWIS ID:	6301
Old PBS Number:	Not reported
Facility Type:	TRUCKING/TRANSPORTATION
Inspected Date:	Not reported
Inspector:	Not reported
Inspection Result:	Not reported
Federal ID:	Not reported
Certification Flag:	False
Certification Date:	04/15/1993
Expiration Date:	04/19/1998
Renew Flag:	False
Renewal Date:	Not reported
Total Capacity:	0
FAMT:	True
Facility Screen:	No Missing Data
Owner Screen:	No Missing Data
Tank Screen:	0
Dead Letter:	False
CBS Number:	Not reported
Town or City:	NEW YORK CITY
County Code:	63
Town or City:	01
Region:	2

Tank Id:	001
Tank Location:	UNDERGROUND
Tank Status:	Closed-Removed
Install Date:	Not reported
Capacity (gals):	25000
Product Stored:	NOS 5 OR 6 FUEL OIL
Tank Type:	Steel/carbon steel
Tank Internal:	Not reported
Tank External:	Not reported
Pipe Location:	Not reported

MORRIS PARK-POWER PLANT (Continued) **U000408983**

Pipe Type:	STEEL/IRON
Pipe Internal:	Not reported
Pipe External:	Not reported
Second Containment:	None
Leak Detection:	None
Overfill Prot:	Product Level Gauge
Dispenser:	Suction
Date Tested:	Not reported
Next Test Date:	Not reported
Missing Data for Tank:	Minor Data Missing
Date Closed:	04/01/1997
Test Method:	Not reported
Deleted:	False
Updated:	True
Lat/long:	Not reported

Tank Id:	002
Tank Location:	UNDERGROUND
Tank Status:	Closed-Removed
Install Date:	Not reported
Capacity (gals):	25000
Product Stored:	NOS 5 OR 6 FUEL OIL
Tank Type:	Steel/carbon steel
Tank Internal:	Not reported
Tank External:	Not reported
Pipe Location:	Not reported
Pipe Type:	STEEL/IRON
Pipe Internal:	Not reported
Pipe External:	Not reported
Second Containment:	None
Leak Detection:	None
Overfill Prot:	Product Level Gauge
Dispenser:	Suction
Date Tested:	Not reported
Next Test Date:	Not reported
Missing Data for Tank:	Minor Data Missing
Date Closed:	04/01/1997
Test Method:	Not reported
Deleted:	False
Updated:	True
Lat/long:	Not reported

A2 **VAULT #VS5304** **NY Spills** **S104652422**
NNW **9153 121ST ST** **NY Hist Spills** **N/A**
< 1/8 **QUEENS, NY**
182 ft.

Site 2 of 5 in cluster A

Relative: Higher

Actual: 57 ft.

NY Spills:

Site ID:	238190
Facility Addr2:	Not reported
Facility ID:	0001404
Spill Number:	0001404
Facility Type:	ER
SWIS:	4101
Region of Spill:	2
Investigator:	JHOCONNE

VAULT #VS5304 (Continued) **S104652422**

Referred To:	Not reported
Spill Date:	05/04/00
Reported to Dept:	05/04/00
CID:	198
Spill Cause:	Human Error
Water Affected:	Not reported
Spill Source:	Commercial/Industrial
Spill Notifier:	Responsible Party
Cleanup Ceased:	/ /
Cleanup Meets Std:	False
Last Inspection:	/ /
Recommended Penalty:	Penalty Not Recommended
UST Trust:	False
Spill Class:	Known release with minimal potential for fire or hazard. DEC Response. Willing Responsible Party. Corrective action taken.
Spill Closed Dt:	09/21/01
Remediation Phase:	0
Date Entered In Computer:	05/04/00
Spill Record Last Update:	11/23/01
Spiller Name:	Not reported
Spiller Company:	CON EDISON
Spiller Address:	4 IRVING PLACE
Spiller City,St,Zip:	NEW YORK, NY 10003
Spiller Company:	999
Spiller Phone:	Not reported
Contact Name:	BILL MURPHY
Contact Phone:	(212) 580-6763
DEC Region:	2
Program Number:	0001404
DER Facility ID:	196180
Site ID:	238190
Operable Unit ID:	823053
Operable Unit:	01
Material ID:	289632
Material Code:	0020A
Material Name:	TRANSFORMER OIL
Case No.:	Not reported
Material FA:	Petroleum
Quantity:	1.00
Units:	Gallons
Recovered:	0.00
Resource Affected:	Soil
Oxygenate:	False

DEC Memo: Start CallerRemark - 0001404 BLEEDING TRANSFORMER AND 4 OUNCES OF FLUID LEAKED. CLEANUP IN PROGRESS. CON ED #131202, SPOT CLEANUP BEING DONE AS 50-499 PPM PCB.FINAL CLEANUP PENDING SAMPLE TEST RESULTS. HX PCB VALUE FROM 1960 IS 134 PPM. END CallerRemark - 0001404

Remarks: Start DECRemark - 0001404 Prior to Sept, 2004 data translation this spill Lead DEC Field was "O'CONNELL" Con Ed e2mis #131202 Notes: 5-4-00 While bleeding transformer to remove pressure 4oz oil escaped from valve and hit side of transformer and floor. Historical records from 1960 indicate 134ppm PCB. Sample taken and returned 144ppm. Cleanup completed by double washing with slix. Liquids removed by over 50 tanker, solids were bagged. Source of oil was a leaking valve that was repaired by Networks. END DECRemark - 0001404

NY Hist Spills:
Region of Spill: 2

VAULT #VS5304 (Continued) **S104652422**

Spill Number:	0001404
Investigator:	O'CONNELL
Caller Name:	Not reported
Caller Agency:	Not reported
Caller Phone:	Not reported
Notifier Name:	Not reported
Notifier Agency:	Not reported
Notifier Phone:	Not reported
Spill Date/Time:	05/04/2000 10:00
Reported to Dept Date/Time:	05/04/00 11:17
SWIS:	63
Spiller Name:	CON EDISON
Spiller Contact:	Not reported
Spiller Phone:	( ) -
Spiller Contact:	BILL MURPHY
Spiller Phone:	(212) 580-6763
Spiller Address:	4 IRVING PLACE
Spiller City,St,Zip:	NEW YORK, NY 10003-
Spill Cause:	Human Error
Reported to Dept:	On Land
Water Affected:	Not reported
Spill Source:	01
Spill Notifier:	Responsible Party
PBS Number:	Not reported
Cleanup Ceased:	/ /
Cleanup Meets Std:	False
Last Inspection:	/ /
Recommended Penalty:	Penalty Not Recommended
Spiller Cleanup Dt:	/ /
Enforcement Date:	/ /
Invstgn Complete:	/ /
UST Involvement:	False
Spill Class:	Known release with minimal potential for fire or hazard. DEC Response. Willing Responsible Party. Corrective action taken.
Spill Closed Dt:	09/21/01
Corrective Action Plan Submitted:	/ /
Date Region Sent Summary to Central Office:	/ /
Date Spill Entered In Computer Data File:	05/04/00
Date Spill Entered In Computer Data File:	Not reported
Update Date:	11/23/01
Is Updated:	False
PBS Number:	Not reported
Tank Number:	Not reported
Tank Size:	Not reported
Test Method:	Not reported
Leak Rate Failed Tank:	Not reported
Gross Leak Rate:	Not reported
Material Class Type:	Petroleum
Quantity Spilled:	1
Unkonwn Quantity Spilled:	False
Units:	Gallons
Quantity Recovered:	0
Unkonwn Quantity Recovered:	False
Material:	TRANSFORMER OIL
Class Type:	TRANSFORMER OIL
Times Material Entry In File:	533
CAS Number:	Not reported

VAULT #VS5304 (Continued) **S104652422**

Last Date: 19940926
DEC Remarks: Con Ed e2mis 131202 Notes: 5-4-00 While bleeding transformer to remove pressure 4o oil escaped from valve and hit side of transformer and floor. Historical records from 1960 indicate 134ppm PCB. Sample taken and returned 144ppm. Cleanup completed by double washing with slix. Liquids removed by over 50 tanker, solids were bagged. Source of oil was a leaking valve that was repaired by Networks.
Remark: BLEEDING TRANSFORMER AND 4 OUNCES OF FLUID LEAKED. CLEANUP IN PROGRESS. CON ED 131202, SPOT CLEANUP BEING DONE AS 50-499 PPM PCB.FINAL CLEANUP PENDING SAMPLE TEST RESULTS. HX PCB VALUE FROM 1960 IS 134 PPM.

A3 **91-47 121TH STREET** **NY Spills** **S102146905**
NNW **91-47 121TH STREET** **NY Hist Spills** **N/A**
< 1/8 **JAMAICA, NY**
221 ft.

Site 3 of 5 in cluster A

Relative: Higher

Actual: 57 ft.

NY Spills:

Site ID:	127096
Facility Addr2:	Not reported
Facility ID:	9306311
Spill Number:	9306311
Facility Type:	ER
SWIS:	4101
Region of Spill:	2
Investigator:	SCREICHI
Referred To:	Not reported
Spill Date:	08/23/93
Reported to Dept:	08/23/93
CID:	Not reported
Spill Cause:	Unknown
Water Affected:	Not reported
Spill Source:	Unknown
Spill Notifier:	Fire Department
Cleanup Ceased:	/ /
Cleanup Meets Std:	False
Last Inspection:	/ /
Recommended Penalty:	Penalty Not Recommended
UST Trust:	False
Spill Class:	Known release that creates potential for fire or hazard. DEC Response. Willing Responsible Party. Corrective action taken.
Spill Closed Dt:	09/23/05
Remediation Phase:	0
Date Entered In Computer:	01/11/94
Spill Record Last Update:	09/26/05
Spiller Name:	Not reported
Spiller Company:	SAME
Spiller Address:	Not reported
Spiller City,St,Zip:	NN
Spiller Company:	999
Spiller Phone:	Not reported
Contact Name:	Not reported
Contact Phone:	Not reported
DEC Region:	2
Program Number:	9306311
DER Facility ID:	109798
Site ID:	127096
Operable Unit ID:	984474

91-47 121TH STREET (Continued) **S102146905**

Operable Unit: 01
Material ID: 396189
Material Code: 0008
Material Name: Diesel
Case No.: Not reported
Material FA: Petroleum
Quantity: 1500.00
Units: Gallons
Recovered: 0.00
Resource Affected: Soil
Oxygenate: False
DEC Memo: Start CallerRemark - 9306311 MATERIAL SEEPED UP THROUGH GROUND - NYC DEP ENROUTE./SEE SPILL NO.9306270 END CallerRemark - 9306311
Remarks: Start DECRemark - 9306311 Sept 23, 2005. Closed. See 9306270. S Reichinger. Prior to Sept, 2004 data translation this spill Lead DEC Field was "ROMMEL" This spill was transferred from DEC Sigona to Rommel on 2/2/04. END DECRemark - 9306311

NY Hist Spills:
Region of Spill: 2
Spill Number: 9306311
Investigator: SIGONA
Caller Name: Not reported
Caller Agency: Not reported
Caller Phone: Not reported
Notifier Name: Not reported
Notifier Agency: Not reported
Notifier Phone: Not reported
Spill Date/Time: 08/23/1993 17:30
Reported to Dept Date/Time: 08/23/93 17:33
SWIS: 63
Spiller Name: SAME
Spiller Contact: Not reported
Spiller Phone: Not reported
Spiller Address: Not reported
Spiller City,St,Zip: Not reported
Spill Cause: Unknown
Reported to Dept: On Land
Water Affected: Not reported
Spill Source: 12
Spill Notifier: Fire Department
PBS Number: Not reported
Cleanup Ceased: / /
Cleanup Meets Std: False
Last Inspection: / /
Recommended Penalty: Penalty Not Recommended
Spiller Cleanup Dt: / /
Enforcement Date: / /
Invstgn Complete: / /
UST Involvement: False
Spill Class: Known release that creates potential for fire or hazard. DEC Response. Willing Responsible Party. Corrective action taken.
Spill Closed Dt: / /
Corrective Action Plan Submitted: / /
Date Region Sent Summary to Central Office: / /
Date Spill Entered In Computer Data File: 01/11/94
Date Spill Entered In Computer Data File: Not reported

91-47 121TH STREET (Continued) **S102146905**

Update Date:	11/29/94
Is Updated:	False
PBS Number:	Not reported
Tank Number:	Not reported
Tank Size:	Not reported
Test Method:	Not reported
Leak Rate Failed Tank:	Not reported
Gross Leak Rate:	Not reported
Material Class Type:	Petroleum
Quantity Spilled:	1500
Unkonwn Quantity Spilled:	False
Units:	Gallons
Quantity Recovered:	0
Unkonwn Quantity Recovered:	False
Material:	DIESEL
Class Type:	DIESEL
Times Material Entry In File:	10625
CAS Number:	Not reported
Last Date:	19940728
DEC Remarks:	Not reported
Remark:	MATERIAL SEEPED UP THROUGH GROUND - NYC DEP ENROUTE./SEE SPILL NO.9306270

A4 **SQUAD 270** **UST** **U004078354**
NNW **91-45 121ST STREET** **N/A**
< 1/8 **QUEENS, NY 11418**
230 ft.

Site 4 of 5 in cluster A

Relative: Higher

UST:

Actual: 57 ft.

UST:

Facility Id:	2-600528
Region:	STATE
Expiration Date:	12/23/01
Renewal Date:	/ /
Total Capacity:	550
Facility Type:	Not reported
Mailing Company:	BUILDINGS MAINTENANCE DIVISION
Mailing Title:	Not reported
Mailing Contact:	DIRECTOR
Mailing Address:	FIRE DEPARTMENT
Mailing Address 2:	48-34 35TH STREET
Mailing City:	LONG ISLAND CITY
Mailing State:	NY
Mailing Zip Code:	11101
Mailing Phone No:	(718) 784-6510
Mailing Email:	Not reported
Owner Title:	Not reported
Owner Name:	Not reported
Owner Address:	9 METROTECH
Owner Address 2:	Not reported
Owner State:	NY
Owner Zip Code:	11201-3857
Owner Phone:	(718) 999-2094
Owner Company:	FIRE DEPARTMENT
Emergency Contact:	EOC/NOTIFICATION DESK
Emergency Phone:	(718) 999-2094
Operator:	COMPANY OFFICER

SQUAD 270 (Continued) **U004078354**

Operator Phone:	(718) 476-6270
Owner City:	BROOKLYN
Owner Sub Type:	Local Government
UTM X:	599134.37884
UTM Y:	4505689.54553
Site Type Name:	Other
Site Type Status:	Unregulated
Comments:	Not reported
Program Type:	PBS
Tank Number:	003
Tank Location Name:	Underground
Tank Status:	Closed - In Place
Tank Model:	Not reported
Pipe Model:	Not reported
Active Status:	Inactive
Install Date:	12/01/75
Capacity Gallons:	550
Material Name:	Gasoline
Percentage:	100.00
Tank Type Name:	Steel/Carbon Steel/Iron
Tank Internal Protection:	None
Tank Internal Protection 1:	None
Tank Internal Protection 2:	Not reported
Pipe Location Name:	Underground/On-ground
Pipe Type Name:	Steel/Carbon Steel/Iron
Pipe External Protection 1:	None
Pipe External Protection 2:	Not reported
Tank Secondary Containment 1:	None
Tank Secondary Containment 2:	Not reported
Pipe Secondary Containment:	Not reported
Tank Leak Detection 1:	None
Tank Leak Detection 2:	Not reported
Pipe Leak Detection 1:	Not reported
Pipe Leak Detection 2:	Not reported
Type Of Overfill Prevention 1:	None
Type Of Overfill Prevention 2:	Not reported
Dispenser Method:	Not reported
Spill Prevention:	Not reported
Tightness Test Method:	Testing Not Required
Date Tested:	/ /
Next Test Date:	/ /
Date Tank Closed:	05/01/98

A5 **SQUAD 270** **AST** **U003178518**
NNW **91-45 121ST STREET** **HIST AST** **N/A**
< 1/8 **QUEENS, NY 11418** **HIST UST**
230 ft.

Site 5 of 5 in cluster A

Relative: Higher

AST:

Actual: 57 ft.

AST:

Region:	STATE
Facility Id:	2-600528
UTM X:	599134.37884
UTM Y:	4505689.54553

SQUAD 270 (Continued) **U003178518**

Expiration Date:	12/23/01
Renewal Date:	/ /
Total Capacity:	550
Facility Type:	Not reported
Site Type Name:	Other
Site Type Status:	Unregulated
Mailing Company:	BUILDINGS MAINTENANCE DIVISION
Mailing Title:	Not reported
Mailing Contact:	DIRECTOR
Mailing Address:	FIRE DEPARTMENT
Mailing Address 2:	48-34 35TH STREET
Mailing City:	LONG ISLAND CITY
Mailing State:	NY
Mailing Zip Code:	11101
Mailing Phone No:	(718) 784-6510
Mailing Email:	Not reported
Owner Title:	Not reported
Owner Name:	Not reported
Owner Address:	9 METROTECH
Owner Address 2:	Not reported
Owner State:	NY
Owner Zip Code:	11201-3857
Owner Phone:	(718) 999-2094
Owner Company:	FIRE DEPARTMENT
Emergency Contact:	EOC/NOTIFICATION DESK
Emergency Phone:	(718) 999-2094
Operator:	COMPANY OFFICER
Operator Phone:	(718) 476-6270
Owner City:	BROOKLYN
Owner Sub Type:	Local Government
Program Type:	PBS

Tank Number:	001
Tank Location Name:	Aboveground on crib, rack, or cradle
Tank Status:	In Service
Tank Model:	Not reported
Pipe Model:	Not reported
Active Status:	Active
Install Date:	03/01/75
Capacity Gallons:	550
Material Name:	Diesel
Percentage:	100.00
Tank Type Name:	Steel/Carbon Steel/Iron
Tank Internal Protection:	None
Tank Internal Protection 1:	Painted/Asphalt Coating
Tank Internal Protection 2:	Not reported
Pipe Location Name:	Aboveground/Underground Combination
Pipe Type Name:	Steel/Carbon Steel/Iron
Pipe External Protection 1:	Jacketed
Pipe External Protection 2:	Not reported
Tank Secondary Containment 1:	Diking (Aboveground)
Tank Secondary Containment 2:	Not reported
Pipe Secondary Containment:	Not reported
Tank Leak Detection 1:	In-Tank System (ATG)
Tank Leak Detection 2:	Not reported
Pipe Leak Detection 1:	Not reported
Pipe Leak Detection 2:	Not reported

SQUAD 270 (Continued) **U003178518**

Type Of Overfill Prevention 1:	High Level Alarm
Type Of Overfill Prevention 2:	Not reported
Dispenser Method:	Suction
Spill Prevention:	Catch Basin
Tightness Test Method:	Missing Code in Old Data - Must be fixed
Date Tested:	12/01/76
Next Test Date:	/ /
Date Tank Closed:	/ /

Tank Number:	002
Tank Location Name:	Aboveground - in contact with soil
Tank Status:	Closed - Removed
Tank Model:	Not reported
Pipe Model:	Not reported
Active Status:	Inactive
Install Date:	05/01/76
Capacity Gallons:	2500
Material Name:	#2 Fuel Oil
Percentage:	100.00
Tank Type Name:	Steel/Carbon Steel/Iron
Tank Internal Protection:	None
Tank Internal Protection 1:	Painted/Asphalt Coating
Tank Internal Protection 2:	Not reported
Pipe Location Name:	Aboveground
Pipe Type Name:	Steel/Carbon Steel/Iron
Pipe External Protection 1:	None
Pipe External Protection 2:	Not reported
Tank Secondary Containment 1:	Vault (w/o access)
Tank Secondary Containment 2:	Not reported
Pipe Secondary Containment:	Not reported
Tank Leak Detection 1:	None
Tank Leak Detection 2:	Not reported
Pipe Leak Detection 1:	Not reported
Pipe Leak Detection 2:	Not reported
Type Of Overfill Prevention 1:	Vent Whistle
Type Of Overfill Prevention 2:	Not reported
Dispenser Method:	Suction
Spill Prevention:	Not reported
Tightness Test Method:	Testing Not Required
Date Tested:	/ /
Next Test Date:	/ /
Date Tank Closed:	03/01/01

HIST AST:

PBS Number:	2-600528
SWIS Code:	6301
Operator:	COMPANY OFFICER
Facility Phone:	(718) 476-6270
Facility Addr2:	Not reported
Facility Type:	OTHER
Emergency:	EOC/NOTIFICATION DESK
Emergency Tel:	(718) 999-2094
Old PBSNO:	Not reported
Date Inspected:	Not reported
Inspector:	Not reported
Result of Inspection:	Not reported

SQUAD 270 (Continued) **U003178518**

Owner Name:	FIRE DEPARTMENT
Owner Address:	9 METROTECH
Owner City,St,Zip:	BROOKLYN, NY 11201-3857
Federal ID:	Not reported
Owner Tel:	(718) 999-2094
Owner Type:	Local Government
Owner Subtype:	Not reported
Mailing Contact:	DIRECTOR
Mailing Name:	BUILDINGS MAINTENANCE DIVISION
Mailing Address:	FIRE DEPARTMENT
Mailing Address 2:	48-34 35TH STREET
Mailing City,St,Zip:	LONG ISLAND CITY, NY 11101
Mailing Telephone:	(718) 784-6510
Owner Mark:	First Owner
Facility Status:	2 - Unregulated by PBS (the total capacity is less than 1,101 gallons) and Subpart 360-14.
Certification Flag:	False
Certification Date:	09/15/1998
Expiration:	12/23/2001
Renew Flag:	False
Renew Date:	Not reported
Total Capacity:	550
FAMT:	True
Facility Screen:	No Missing Data
Owner Screen:	No Missing Data
Tank Screen:	No Missing Data
Dead Letter:	False
CBS Number:	Not reported
Town or City:	NEW YORK CITY
County Code:	63
Town or City Code:	01
Region:	2

Tank ID:	001
Tank Location:	ABOVEGROUND ON SADDLES LEGS, STILTS, RACK, OR CRADLE
Tank Status:	In Service
Install Date:	19750301
Capacity (Gal):	550
Product Stored:	DIESEL
Tank Type:	Steel/carbon steel
Tank Internal:	0
Tank External:	01
Pipe Location:	Aboveground/Underground Combination
Pipe Type:	STEEL/IRON
Pipe Internal:	None
Pipe External:	05
Tank Containment:	Excavation/Tranch Liner
Leak Detection:	04
Overfill Protection:	25
Dispenser Method:	Suction
Date Tested:	12/01/1976
Next Test Date:	Not reported
Missing Data for Tank:	No Missing Data
Date Closed:	Not reported
Test Method:	Not reported
Deleted:	False
Updated:	True

SQUAD 270 (Continued) **U003178518**

SPDES Number: Not reported
Lat/Long: Not reported

Tank ID: 002
Tank Location: ABOVEGROUND
Tank Status: Closed-Removed
Install Date: 19760501
Capacity (Gal): 2500
Product Stored: NOS 1,2, OR 4 FUEL OIL
Tank Type: Steel/carbon steel
Tank Internal: 0
Tank External: 1
Pipe Location: Aboveground
Pipe Type: STEEL/IRON
Pipe Internal: None
Pipe External: 0
Tank Containment: Diking
Leak Detection: 0
Overfill Protection: 6
Dispenser Method: Suction
Date Tested: Not reported
Next Test Date: Not reported
Missing Data for Tank: No Missing Data
Date Closed: 03/01/2001
Test Method: Not reported
Deleted: False
Updated: True
SPDES Number: Not reported
Lat/Long: Not reported

HIST UST:
PBS Number: 2-600528
SPDES Number: Not reported
Emergency Contact: EOC/NOTIFICATION DESK
Emergency Telephone: (718) 999-2094
Operator: COMPANY OFFICER
Operator Telephone: (718) 476-6270
Owner Name: FIRE DEPARTMENT
Owner Address: 9 METROTECH
Owner City,St,Zip: BROOKLYN, NY 11201-3857
Owner Telephone: (718) 999-2094
Owner Type: Local Government
Owner Subtype: Not reported
Mailing Name: BUILDINGS MAINTENANCE DIVISION
Mailing Address: FIRE DEPARTMENT
Mailing Address 2: 48-34 35TH STREET
Mailing City,St,Zip: LONG ISLAND CITY, NY 11101
Mailing Contact: DIRECTOR
Mailing Telephone: (718) 784-6510
Owner Mark: First Owner
Facility Status: 2 - Unregulated by PBS (the total capacity is less than 1,101 gallons) and Subpart 360-14.
Facility Addr2: Not reported
SWIS ID: 6301
Old PBS Number: Not reported
Facility Type: OTHER

SQUAD 270 (Continued) **U003178518**

Inspected Date:	Not reported
Inspector:	Not reported
Inspection Result:	Not reported
Federal ID:	Not reported
Certification Flag:	False
Certification Date:	09/15/1998
Expiration Date:	12/23/2001
Renew Flag:	False
Renewal Date:	Not reported
Total Capacity:	550
FAMT:	True
Facility Screen:	No Missing Data
Owner Screen:	No Missing Data
Tank Screen:	No Missing Data
Dead Letter:	False
CBS Number:	Not reported
Town or City:	NEW YORK CITY
County Code:	63
Town or City:	01
Region:	2

Tank Id:	003
Tank Location:	UNDERGROUND
Tank Status:	Closed-In Place
Install Date:	19751201
Capacity (gals):	550
Product Stored:	UNLEADED GASOLINE
Tank Type:	Steel/carbon steel
Tank Internal:	None
Tank External:	None
Pipe Location:	Underground
Pipe Type:	STEEL/IRON
Pipe Internal:	None
Pipe External:	None
Second Containment:	None
Leak Detection:	None
Overfill Prot:	None
Dispenser:	0
Date Tested:	Not reported
Next Test Date:	Not reported
Missing Data for Tank:	No Missing Data
Date Closed:	05/01/1998
Test Method:	Not reported
Deleted:	False
Updated:	True
Lat/long:	Not reported

B6 **121ST ST. & ATLANTIC AVE.** **NY Spills** **S102102829**
SSE **121ST ST. / ATLANTIC AVE.** **NY Hist Spills** **N/A**
< 1/8 **RICHMOND HILL, NY**
232 ft.

Site 1 of 8 in cluster B

Relative:
Equal

NY Spills:

Site ID:	317480
Facility Addr2:	Not reported
Facility ID:	9214211
Spill Number:	9214211

Actual:
56 ft.

121ST ST. & ATLANTIC AVE. (Continued) **S102102829**

Facility Type:	ER
SWIS:	4101
Region of Spill:	2
Investigator:	MCTIBBE
Referred To:	Not reported
Spill Date:	03/26/93
Reported to Dept:	03/26/93
CID:	Not reported
Spill Cause:	Unknown
Water Affected:	Not reported
Spill Source:	Institutional, Educational, Gov., Other
Spill Notifier:	Other
Cleanup Ceased:	03/29/93
Cleanup Meets Std:	True
Last Inspection:	/ /
Recommended Penalty:	Penalty Not Recommended
UST Trust:	False
Spill Class:	Known release with minimal potential for fire or hazard. DEC Response. Willing Responsible Party. Corrective action taken.
Spill Closed Dt:	03/29/93
Remediation Phase:	0
Date Entered In Computer:	03/29/93
Spill Record Last Update:	05/19/04
Spiller Name:	Not reported
Spiller Company:	LIRR
Spiller Address:	Not reported
Spiller City,St,Zip:	NY
Spiller Company:	001
Spiller Phone:	Not reported
Contact Name:	Not reported
Contact Phone:	Not reported
DEC Region:	2
Program Number:	9214211
DER Facility ID:	255904
Site ID:	317480
Operable Unit ID:	981571
Operable Unit:	01
Material ID:	400425
Material Code:	0021A
Material Name:	TRANSMISSION FLUID
Case No.:	Not reported
Material FA:	Petroleum
Quantity:	55.00
Units:	Gallons
Recovered:	0.00
Resource Affected:	Soil
Oxygenate:	False
DEC Memo:	Start CallerRemark - 9214211 SPILL ON SOIL. SPILLER TO APPLY SORBENT AND PICK UP. APPLY SPEEDI-DRI, PICK UP AND DISPOSED. END CallerRemark - 9214211
Remarks:	Start DECRemark - 9214211 Prior to Sept, 2004 data translation this spill Lead DEC Field was "TIBBE" END DECRemark - 9214211

NY Hist Spills:

Region of Spill:	2
Spill Number:	9214211
Investigator:	TIBBE
Caller Name:	Not reported

121ST ST. & ATLANTIC AVE. (Continued) **S102102829**

Caller Agency:	Not reported
Caller Phone:	Not reported
Notifier Name:	Not reported
Notifier Agency:	Not reported
Notifier Phone:	Not reported
Spill Date/Time:	03/26/1993 09:30
Reported to Dept Date/Time:	03/26/93 11:06
SWIS:	63
Spiller Name:	LONG ISLAND RAIL ROAD
Spiller Contact:	Not reported
Spiller Phone:	Not reported
Spiller Address:	Not reported
Spiller City,St,Zip:	Not reported
Spill Cause:	Unknown
Reported to Dept:	On Land
Water Affected:	Not reported
Spill Source:	02
Spill Notifier:	Other
PBS Number:	Not reported
Cleanup Ceased:	03/29/93
Cleanup Meets Std:	True
Last Inspection:	/ /
Recommended Penalty:	Penalty Not Recommended
Spiller Cleanup Dt:	/ /
Enforcement Date:	/ /
Invstgn Complete:	/ /
UST Involvement:	False
Spill Class:	Known release with minimal potential for fire or hazard. DEC Response. Willing Responsible Party. Corrective action taken.
Spill Closed Dt:	03/29/93
Corrective Action Plan Submitted:	/ /
Date Region Sent Summary to Central Office:	/ /
Date Spill Entered In Computer Data File:	03/29/93
Date Spill Entered In Computer Data File:	Not reported
Update Date:	04/01/93
Is Updated:	False
PBS Number:	Not reported
Tank Number:	Not reported
Tank Size:	Not reported
Test Method:	Not reported
Leak Rate Failed Tank:	Not reported
Gross Leak Rate:	Not reported
Material Class Type:	Petroleum
Quantity Spilled:	55
Unkonwn Quantity Spilled:	False
Units:	Gallons
Quantity Recovered:	0
Unkonwn Quantity Recovered:	False
Material:	TRANSMISSION FLUID
Class Type:	TRANSMISSION FLUID
Times Material Entry In File:	295
CAS Number:	Not reported
Last Date:	19940728
DEC Remarks:	Not reported
Remark:	SPILL ON SOIL. SPILLER TO APPLY SORBENT AND PICK UP. APPLY SPEEDI-DRI, PICK UP AND DISPOSED.

B7
SSE
< 1/8
313 ft.

Relative:
Lower

Actual:
55 ft.

121ST ST & ATLANTIC AVE
121ST ST / ATLANTIC AVE
QUEENS, NY

NY Spills **S102143786**
NY Hist Spills **N/A**

Site 2 of 8 in cluster B

NY Spills:

Site ID:	322578
Facility Addr2:	Not reported
Facility ID:	9212990
Spill Number:	9212990
Facility Type:	ER
SWIS:	4101
Region of Spill:	2
Investigator:	MCTIBBE
Referred To:	RD APPROVED 12-13-06
Spill Date:	02/19/93
Reported to Dept:	02/19/93
CID:	Not reported
Spill Cause:	Equipment Failure
Water Affected:	Not reported
Spill Source:	Commercial/Industrial
Spill Notifier:	Responsible Party
Cleanup Ceased:	/ /
Cleanup Meets Std:	False
Last Inspection:	/ /
Recommended Penalty:	Penalty Not Recommended
UST Trust:	False
Spill Class:	Known release with minimal potential for fire or hazard. DEC Response. Willing Responsible Party. Corrective action taken.
Spill Closed Dt:	/ /
Remediation Phase:	1
Date Entered In Computer:	02/24/93
Spill Record Last Update:	02/01/07
Spiller Name:	Not reported
Spiller Company:	LIRR
Spiller Address:	MORRIS PARK
Spiller City,St,Zip:	ZZ
Spiller Company:	001
Spiller Phone:	Not reported
Contact Name:	Not reported
Contact Phone:	Not reported
DEC Region:	2
Program Number:	9212990
DER Facility ID:	259867
Site ID:	322578
Operable Unit ID:	979992
Operable Unit:	01
Material ID:	402811
Material Code:	0008
Material Name:	Diesel
Case No.:	Not reported
Material FA:	Petroleum
Quantity:	-1.00
Units:	Pounds
Recovered:	0.00
Resource Affected:	Soil
Oxygenate:	False
DEC Memo:	Start CallerRemark - 9212990 BROKEN U/G FUEL LINE -SPILL BUBBLES UP TO SURFACE

121ST ST & ATLANTIC AVE (Continued) **S102143786**

DURING FILLING.SUSPECT CRACK MAINT. DEPT WILL BEGIN REPAIR TODAY END CallerRemark - 9212990

Remarks: Start DECRemark - 9212990 Prior to Sept, 2004 data translation this spill Lead DEC Field was "DEMEO" 10/20/03 TJD Spill #9212990 is designated as primary spill # for Morris park LIRR facility. Existing open spills to be referred to single primary spill number for follow-up. On this date the following spills were closed and cross-refernced to primary spill #. 0103229 9306308 5/18/04 TJD On this date the following spills were closed and cross-referenced to the primary spill for this yard. All further investigation/remediation will be perfomed under the primary spill number. 9401463 0000597 0105670 0008005 3/23/05 - Austin - Transferred from DeMeo to Tibbe - end 04/27/06: The following spillshave been consolidated for investigation and rememdiation under this general spill number: 90-07399, 93-06308, 94-01463, 94-15843, 97-02210, 00-00597, 00-08005, 01-05670. 04-28-06: Supplemental investigation report submitted. Report confirmed soil contamination over most of the believe area of contamoination, except the area north of the turntable. The remedial design will be modified to eliminae this part of the system. approval letter sent. END DECRemark - 9212990

NY Hist Spills:

Region of Spill:	2
Spill Number:	9212990
Investigator:	SULLIVAN
Caller Name:	Not reported
Caller Agency:	Not reported
Caller Phone:	Not reported
Notifier Name:	Not reported
Notifier Agency:	Not reported
Notifier Phone:	Not reported
Spill Date/Time:	02/19/1993 14:15
Reported to Dept Date/Time:	02/19/93 14:36
SWIS:	63
Spiller Name:	LIRR
Spiller Contact:	Not reported
Spiller Phone:	Not reported
Spiller Address:	Not reported
Spiller City,St,Zip:	Not reported
Spill Cause:	Equipment Failure
Reported to Dept:	On Land
Water Affected:	Not reported
Spill Source:	01
Spill Notifier:	Responsible Party
PBS Number:	Not reported
Cleanup Ceased:	/ /
Cleanup Meets Std:	False
Last Inspection:	/ /
Recommended Penalty:	Penalty Not Recommended
Spiller Cleanup Dt:	/ /
Enforcement Date:	/ /
Invstgn Complete:	/ /
UST Involvement:	False
Spill Class:	Known release with minimal potential for fire or hazard. DEC Response. Willing Responsible Party. Corrective action taken.
Spill Closed Dt:	/ /
Corrective Action Plan Submitted:	/ /
Date Region Sent Summary to Central Office:	/ /
Date Spill Entered In Computer Data File:	02/24/93

121ST ST & ATLANTIC AVE (Continued) **S102143786**

Date Spill Entered In Computer Data File: Not reported
Update Date: / /
Is Updated: False
PBS Number: Not reported
Tank Number: Not reported
Tank Size: Not reported
Test Method: Not reported
Leak Rate Failed Tank: Not reported
Gross Leak Rate: Not reported
Material Class Type: Petroleum
Quantity Spilled: -1
Unkonwn Quantity Spilled: False
Units: Not reported
Quantity Recovered: 0
Unkonwn Quantity Recovered: False
Material: DIESEL
Class Type: DIESEL
Times Material Entry In File: 10625
CAS Number: Not reported
Last Date: 19940728
DEC Remarks: Not reported
Remark: BROKEN U/G FUEL LINE -SPILL BUBBLES UP TO SURFACE DURING FILLING.SUSPECT CRACK MAINT. DEPT WILL BEGIN REPAIR TODAY

B8 **ATLANTIC AVE & 121ST STRE** **NY Spills** **S102143465**
SSE **ATLANTIC AVE / 121ST STRE** **NY Hist Spills** **N/A**
< 1/8 **RICHMOND HILLS, NY**
313 ft.

Site 3 of 8 in cluster B

Relative:
Lower

Actual:
55 ft.

NY Spills:
Site ID: 192107
Facility Addr2: Not reported
Facility ID: 9209615
Spill Number: 9209615
Facility Type: ER
SWIS: 4101
Region of Spill: 2
Investigator: SULLIVAN
Referred To: Not reported
Spill Date: 11/16/92
Reported to Dept: 11/18/92
CID: Not reported
Spill Cause: Housekeeping
Water Affected: Not reported
Spill Source: Institutional, Educational, Gov., Other
Spill Notifier: Responsible Party
Cleanup Ceased: 12/11/92
Cleanup Meets Std: True
Last Inspection: / /
Recommended Penalty: Penalty Not Recommended
UST Trust: False
Spill Class: Known release that creates potential for fire or hazard. (Highly Improbable)
Spill Closed Dt: 12/11/92
Remediation Phase: 0
Date Entered In Computer: 11/23/92
Spill Record Last Update: 12/16/92

ATLANTIC AVE & 121ST STRE (Continued) **S102143465**

Spiller Name:	Not reported
Spiller Company:	Not reported
Spiller Address:	Not reported
Spiller City,St,Zip:	***Update***, ZZ
Spiller Company:	001
Spiller Phone:	Not reported
Contact Name:	Not reported
Contact Phone:	Not reported
DEC Region:	2
Program Number:	9209615
DER Facility ID:	160208
Site ID:	192107
Operable Unit ID:	976196
Operable Unit:	01
Material ID:	406656
Material Code:	0008
Material Name:	Diesel
Case No.:	Not reported
Material FA:	Petroleum
Quantity:	-1.00
Units:	Not reported
Recovered:	0.00
Resource Affected:	Soil
Oxygenate:	False
Site ID:	192107
Operable Unit ID:	976196
Operable Unit:	01
Material ID:	406658
Material Code:	0013
Material Name:	Lube Oil
Case No.:	Not reported
Material FA:	Petroleum
Quantity:	0.00
Units:	Not reported
Recovered:	0.00
Resource Affected:	Soil
Oxygenate:	False
DEC Memo:	Start CallerRemark - 9209615 DURING RENOVATION AND MAINTENACE OF RR ROUND TABLE CONTAM SOIL DISCOVERED-SUSPECT AN ACCUMULATION OF 90YRS OF MINOR SPILLS AND LEAKS-WILL EXCAVATE ,P/U AND DISPOSE OF CONTAMINATED SOIL END CallerRemark - 9209615
Remarks:	Not reported

NY Hist Spills:

Region of Spill:	2
Spill Number:	9209615
Investigator:	SULLIVAN
Caller Name:	Not reported
Caller Agency:	Not reported
Caller Phone:	Not reported
Notifier Name:	Not reported
Notifier Agency:	Not reported
Notifier Phone:	Not reported
Spill Date/Time:	11/16/1992 12:00
Reported to Dept Date/Time:	11/18/92 12:20
SWIS:	63
Spiller Name:	Not reported

ATLANTIC AVE & 121ST STRE (Continued) **S102143465**

Spiller Contact:	Not reported
Spiller Phone:	Not reported
Spiller Address:	Not reported
Spiller City,St,Zip:	Not reported
Spill Cause:	Housekeeping
Reported to Dept:	On Land
Water Affected:	Not reported
Spill Source:	02
Spill Notifier:	Responsible Party
PBS Number:	Not reported
Cleanup Ceased:	12/11/92
Cleanup Meets Std:	True
Last Inspection:	/ /
Recommended Penalty:	Penalty Not Recommended
Spiller Cleanup Dt:	/ /
Enforcement Date:	/ /
Invstgn Complete:	/ /
UST Involvement:	False
Spill Class:	Known release that creates potential for fire or hazard. (Highly Improbable)
Spill Closed Dt:	12/11/92
Corrective Action Plan Submitted:	/ /
Date Region Sent Summary to Central Office:	/ /
Date Spill Entered In Computer Data File:	11/23/92
Date Spill Entered In Computer Data File:	Not reported
Update Date:	12/16/92
Is Updated:	False
PBS Number:	Not reported
Tank Number:	Not reported
Tank Size:	Not reported
Test Method:	Not reported
Leak Rate Failed Tank:	Not reported
Gross Leak Rate:	Not reported
Material Class Type:	Petroleum
Quantity Spilled:	-1
Unkonwn Quantity Spilled:	False
Units:	Not reported
Quantity Recovered:	0
Unkonwn Quantity Recovered:	False
Material:	DIESEL
Class Type:	DIESEL
Times Material Entry In File:	10625
CAS Number:	Not reported
Last Date:	19940728
Material Class Type:	Petroleum
Quantity Spilled:	0
Unkonwn Quantity Spilled:	False
Units:	Not reported
Quantity Recovered:	0
Unkonwn Quantity Recovered:	False
Material:	LUBE OIL
Class Type:	LUBE OIL
Times Material Entry In File:	295
CAS Number:	Not reported
Last Date:	19940728
Material:	LUBRICATING OIL
Class Type:	LUBRICATING OIL

ATLANTIC AVE & 121ST STRE (Continued) **S102143465**

Times Material Entry In File: 292
CAS Number: Not reported
Last Date: Not reported
DEC Remarks: Not reported
Remark: DURING RENOVATION AND MAINTENACE OF RR ROUND TABLE CONTAM SOIL DISCOVERED-SUSPECT AN ACCUMULATION OF 90YRS OF MINOR SPILLS AND LEAKS-WILL EXCAVATE ,P/U AND DISPOSE OF CONTAMINATED SOIL

B9 **121TH ST & ATLANTIC AVE** **NY Spills S102147000**
SSE **121TH ST / ATLANTIC AVE** **NY Hist Spills N/A**
< 1/8 **QUEENS, NY**
313 ft.

Site 4 of 8 in cluster B

Relative:
Lower

Actual:
55 ft.

NY Spills:

Site ID:	266830
Facility Addr2:	Not reported
Facility ID:	9307287
Spill Number:	9307287
Facility Type:	ER
SWIS:	4101
Region of Spill:	2
Investigator:	CAMMISA
Referred To:	Not reported
Spill Date:	09/15/93
Reported to Dept:	09/15/93
CID:	Not reported
Spill Cause:	Vandalism
Water Affected:	Not reported
Spill Source:	Unknown
Spill Notifier:	Affected Persons
Cleanup Ceased:	09/15/93
Cleanup Meets Std:	True
Last Inspection:	/ /
Recommended Penalty:	Penalty Not Recommended
UST Trust:	False
Spill Class:	Known release with minimal potential for fire or hazard. DEC Response. Willing Responsible Party. Corrective action taken.
Spill Closed Dt:	09/15/93
Remediation Phase:	0
Date Entered In Computer:	09/17/93
Spill Record Last Update:	09/30/04
Spiller Name:	Not reported
Spiller Company:	Not reported
Spiller Address:	Not reported
Spiller City,St,Zip:	***Update***, ZZ
Spiller Company:	001
Spiller Phone:	Not reported
Contact Name:	Not reported
Contact Phone:	Not reported
DEC Region:	2
Program Number:	9307287
DER Facility ID:	282151
Site ID:	266830
Operable Unit ID:	985724
Operable Unit:	01
Material ID:	393552
Material Code:	0001

121TH ST & ATLANTIC AVE (Continued) **S102147000**

Material Name: #2 Fuel Oil
Case No.: Not reported
Material FA: Petroleum
Quantity: 100.00
Units: Gallons
Recovered: 0.00
Resource Affected: Soil
Oxygenate: False
DEC Memo: Start CallerRemark - 9307287 DRUMS TURNED OVER WILL PUT IN OTHER DRUMS - DISPOSE. END CallerRemark - 9307287
Remarks: Not reported

NY Hist Spills:
Region of Spill: 2
Spill Number: 9307287
Investigator: CAMMISA
Caller Name: Not reported
Caller Agency: Not reported
Caller Phone: Not reported
Notifier Name: Not reported
Notifier Agency: Not reported
Notifier Phone: Not reported
Spill Date/Time: 09/15/1993 10:45
Reported to Dept Date/Time: 09/15/93 12:14
SWIS: 63
Spiller Name: Not reported
Spiller Contact: Not reported
Spiller Phone: Not reported
Spiller Address: Not reported
Spiller City,St,Zip: Not reported
Spill Cause: Vandalism
Reported to Dept: On Land
Water Affected: Not reported
Spill Source: 12
Spill Notifier: Affected Persons
PBS Number: Not reported
Cleanup Ceased: 09/15/93
Cleanup Meets Std: True
Last Inspection: / /
Recommended Penalty: Penalty Not Recommended
Spiller Cleanup Dt: / /
Enforcement Date: / /
Invstgn Complete: / /
UST Involvement: False
Spill Class: Known release with minimal potential for fire or hazard. DEC Response. Willing Responsible Party. Corrective action taken.
Spill Closed Dt: 09/15/93
Corrective Action Plan Submitted: / /
Date Region Sent Summary to Central Office: / /
Date Spill Entered In Computer Data File: 09/17/93
Date Spill Entered In Computer Data File: Not reported
Update Date: / /
Is Updated: False
PBS Number: Not reported
Tank Number: Not reported
Tank Size: Not reported
Test Method: Not reported

121TH ST & ATLANTIC AVE (Continued) **S102147000**

Leak Rate Failed Tank:	Not reported
Gross Leak Rate:	Not reported
Material Class Type:	Petroleum
Quantity Spilled:	100
Unkonwn Quantity Spilled:	False
Units:	Gallons
Quantity Recovered:	0
Unkonwn Quantity Recovered:	False
Material:	#2 FUEL OIL
Class Type:	#2 FUEL OIL
Times Material Entry In File:	24464
CAS Number:	Not reported
Last Date:	19941207
DEC Remarks:	Not reported
Remark:	DRUMS TURNED OVER WILL PUT IN OTHER DRUMS - DISPOSE.

B10 **MANHOLE 1082** **NY Spills** **S104652916**
SSE **121ST ST/ATLANTIC AV** **NY Hist Spills** **N/A**
< 1/8 **QUEENS, NY**
313 ft.

Site 5 of 8 in cluster B

Relative:
Lower

Actual:
55 ft.

NY Spills:

Site ID:	255577
Facility Addr2:	Not reported
Facility ID:	0002120
Spill Number:	0002120
Facility Type:	ER
SWIS:	4101
Region of Spill:	2
Investigator:	JHOCONNE
Referred To:	Not reported
Spill Date:	05/19/00
Reported to Dept:	05/19/00
CID:	312
Spill Cause:	Unknown
Water Affected:	Not reported
Spill Source:	Commercial/Industrial
Spill Notifier:	Responsible Party
Cleanup Ceased:	/ /
Cleanup Meets Std:	False
Last Inspection:	/ /
Recommended Penalty:	Penalty Not Recommended
UST Trust:	False
Spill Class:	Known release with minimal potential for fire or hazard. DEC Response. Willing Responsible Party. Corrective action taken.
Spill Closed Dt:	05/29/03
Remediation Phase:	0
Date Entered In Computer:	05/19/00
Spill Record Last Update:	05/30/03
Spiller Name:	Not reported
Spiller Company:	CON EDISON
Spiller Address:	4 IRVING PLACE
Spiller City,St,Zip:	NEW YORK, NY 10003
Spiller Company:	999
Spiller Phone:	Not reported
Contact Name:	Not reported
Contact Phone:	Not reported

MANHOLE 1082 (Continued) **S104652916**

DEC Region:	2
Program Number:	0002120
DER Facility ID:	209323
Site ID:	255577
Operable Unit ID:	823696
Operable Unit:	01
Material ID:	550497
Material Code:	0541A
Material Name:	DIELECTRIC FLUID
Case No.:	Not reported
Material FA:	Petroleum
Quantity:	1.00
Units:	Gallons
Recovered:	0.00
Resource Affected:	Soil
Oxygenate:	False
DEC Memo:	Start CallerRemark - 0002120 4 OUNCES IN MANHOLE - CASE #131503 - ON 200GAL OF WATER END CallerRemark - 0002120
Remarks:	Start DECRemark - 0002120 Prior to Sept, 2004 data translation this spill Lead DEC Field was "O'CONNELL" e2mis 131503 5/19/00 1104hrs - Joe Russo # 56886 Mech A, Env. Ops, reports he found while on flush 4 oz pilc cable oil on 200 gallons water in MH1082. Liquid is contained, no sewers or waterways affected. Cable end has been secured and crews are on location waiting directions to either continue job on fdr 9b06 (working the structure hot) or wait for sample results to come back to performclean up. No parking restrictions. Env. stop tag # 23218. Sample has been taken - and will be marked 4 - 6 hr. priority. Env. Ops OS on way to location to review. Update - Clean up being done as 50- 499 as per G. Jacobi - Notified CIG 1155 hrs - T. Robichaud Update - Due to manpower availability job being processed with sample to be marked 4 - 6 hr. priority. Clean up pending test results as per M. Mastrocinque. cn#19661 Update********** 6:25hrs Lab seq# 00-04988 <1.0 ppm. 5/20/00 15:50 hrs -- G. Jacobi, O/S Queens Env. Ops, reports that J.Russo solidified oil, double-washed structure, no earthen sump, no samples required. Pulled env stop tag, cleanup is complete at this time. -- W.W. #17344 -- Update - 6/2/00 - Incident is closed - H Bertorelli # 54348. update 1/29/03 ... VISUAL ... NO CABLE ENDS WERE FOUND IN STRUCTURE .. EV END DECRemark - 0002120

NY Hist Spills:

Region of Spill:	2
Spill Number:	0002120
Investigator:	O'CONNELL
Caller Name:	Not reported
Caller Agency:	Not reported
Caller Phone:	Not reported
Notifier Name:	Not reported
Notifier Agency:	Not reported
Notifier Phone:	Not reported
Spill Date/Time:	05/19/2000 10:45
Reported to Dept Date/Time:	05/19/00 11:58
SWIS:	63
Spiller Name:	CON EDISON
Spiller Contact:	Not reported
Spiller Phone:	( ) -
Spiller Address:	4 IRVING PLACE
Spiller City,St,Zip:	NEW YORK, NY 10003-
Spill Cause:	Unknown
Reported to Dept:	On Land

MANHOLE 1082 (Continued) **S104652916**

Water Affected: Not reported
Spill Source: 01
Spill Notifier: Responsible Party
PBS Number: Not reported
Cleanup Ceased: / /
Cleanup Meets Std: False
Last Inspection: / /
Recommended Penalty: Penalty Not Recommended
Spiller Cleanup Dt: / /
Enforcement Date: / /
Invstgn Complete: / /
UST Involvement: False
Spill Class: Known release with minimal potential for fire or hazard. DEC Response. Willing Responsible Party. Corrective action taken.
Spill Closed Dt: / /
Corrective Action Plan Submitted: / /
Date Region Sent Summary to Central Office: / /
Date Spill Entered In Computer Data File: 05/19/00
Date Spill Entered In Computer Data File: Not reported
Update Date: 09/24/01
Is Updated: False
PBS Number: Not reported
Tank Number: Not reported
Tank Size: Not reported
Test Method: Not reported
Leak Rate Failed Tank: Not reported
Gross Leak Rate: Not reported
Material Class Type: Petroleum
Quantity Spilled: 1
Unkonwn Quantity Spilled: False
Units: Gallons
Quantity Recovered: 0
Unkonwn Quantity Recovered: True
Material: DIELECTRIC FLUID
Class Type: DIELECTRIC FLUID
Times Material Entry In File: 41
CAS Number: Not reported
Last Date: Not reported
DEC Remarks: Not reported
Remark: 4 OUNCES IN MANHOLE - CASE 131503 - ON 200GAL OF WATER

B11 **ATLANTIC AVE & 121ST ST** **NY Spills** **S102141399**
SSE **ATLANTIC AVE / 121ST ST** **NY Hist Spills** **N/A**
< 1/8 **JAMAICA, NY**
313 ft.

Site 6 of 8 in cluster B

Relative:
Lower

Actual:
55 ft.

NY Spills:
Site ID: 311598
Facility Addr2: Not reported
Facility ID: 9107905
Spill Number: 9107905
Facility Type: ER
SWIS: 4101
Region of Spill: 2
Investigator: MCTIBBE
Referred To: Not reported
Spill Date: 10/24/91

ATLANTIC AVE & 121ST ST (Continued) **S102141399**

Reported to Dept:	10/24/91
CID:	Not reported
Spill Cause:	Traffic Accident
Water Affected:	Not reported
Spill Source:	Railroad Car
Spill Notifier:	Responsible Party
Cleanup Ceased:	10/24/91
Cleanup Meets Std:	True
Last Inspection:	/ /
Recommended Penalty:	Penalty Not Recommended
UST Trust:	False
Spill Class:	Not reported
Spill Closed Dt:	10/24/91
Remediation Phase:	0
Date Entered In Computer:	10/28/91
Spill Record Last Update:	04/30/04
Spiller Name:	Not reported
Spiller Company:	LIRR
Spiller Address:	Not reported
Spiller City,St,Zip:	NY
Spiller Company:	001
Spiller Phone:	Not reported
Contact Name:	Not reported
Contact Phone:	Not reported
DEC Region:	2
Program Number:	9107905
DER Facility ID:	284606
Site ID:	311598
Operable Unit ID:	961989
Operable Unit:	01
Material ID:	420085
Material Code:	0008
Material Name:	Diesel
Case No.:	Not reported
Material FA:	Petroleum
Quantity:	-1.00
Units:	Gallons
Recovered:	0.00
Resource Affected:	Soil
Oxygenate:	False
DEC Memo:	Start CallerRemark - 9107905 AT MORRIS PK ENGINE REPAIR HOUSE: TRAIN HIT DEBRIS WHICH PUNCTURED A 3000 GAL DIESEL TANK. SOME SPRAYING ALONG TRACKS. MOST FUEL INTO PIT. 250-400 GAL IN SEWER. WILL TRANSFER FUEL FROM PIT TO DRUMS END CallerRemark - 9107905
Remarks:	Start DECRemark - 9107905 Prior to Sept, 2004 data translation this spill Lead DEC Field was "TIBBE" END DECRemark - 9107905

Site ID:	287176
Facility Addr2:	Not reported
Facility ID:	9702210
Spill Number:	9702210
Facility Type:	ER
SWIS:	4101
Region of Spill:	2
Investigator:	MCTIBBE
Referred To:	Not reported
Spill Date:	05/20/97

ATLANTIC AVE & 121ST ST (Continued) **S102141399**

Reported to Dept:	05/20/97
CID:	282
Spill Cause:	Equipment Failure
Water Affected:	Not reported
Spill Source:	Commercial Vehicle
Spill Notifier:	Responsible Party
Cleanup Ceased:	/ /
Cleanup Meets Std:	False
Last Inspection:	/ /
Recommended Penalty:	Penalty Not Recommended
UST Trust:	False
Spill Class:	Known release with minimal potential for fire or hazard. DEC Response. Willing Responsible Party. Corrective action taken.
Spill Closed Dt:	02/08/06
Remediation Phase:	0
Date Entered In Computer:	05/20/97
Spill Record Last Update:	02/08/06
Spiller Name:	SAME
Spiller Company:	SAME
Spiller Address:	Not reported
Spiller City,St,Zip:	ZZ -
Spiller Company:	001
Spiller Phone:	Not reported
Contact Name:	SAME
Contact Phone:	(718) 558-8204
DEC Region:	2
Program Number:	9702210
DER Facility ID:	232625
Site ID:	287176
Operable Unit ID:	1044945
Operable Unit:	01
Material ID:	335155
Material Code:	0008
Material Name:	Diesel
Case No.:	Not reported
Material FA:	Petroleum
Quantity:	15.00
Units:	Gallons
Recovered:	0.00
Resource Affected:	Soil
Oxygenate:	False
DEC Memo:	Start CallerRemark - 9702210 ENGINE 152 STRUCK DERAIL AND RUPTURED A FUEL TANK.SPIL IS BEING CLEANED UP NOW END CallerRemark - 9702210
Remarks:	Start DECRemark - 9702210 Prior to Sept, 2004 data translation this spill Lead DEC Field was "DEMEO" 8/22/01: INVESTIGATOR CHANGED FROM TOMASELLO TO T. DEMEO. 3/23/05 - Austin - Transferred from DeMeo to Tibbe - end Consolidated under 92-12990 END DECRemark - 9702210

Click this hyperlink while viewing on your computer to access additional NY_SPILL: detail in the EDR Site Report.

NY Hist Spills:

Region of Spill:	2
Spill Number:	9107905
Investigator:	TIBBE
Caller Name:	Not reported
Caller Agency:	Not reported

ATLANTIC AVE & 121ST ST (Continued) **S102141399**

Caller Phone:	Not reported
Notifier Name:	Not reported
Notifier Agency:	Not reported
Notifier Phone:	Not reported
Spill Date/Time:	10/24/1991 10:12
Reported to Dept Date/Time:	10/24/91 10:32
SWIS:	63
Spiller Name:	LIRR
Spiller Contact:	Not reported
Spiller Phone:	Not reported
Spiller Address:	Not reported
Spiller City,St,Zip:	Not reported
Spill Cause:	Traffic Accident
Reported to Dept:	On Land
Water Affected:	Not reported
Spill Source:	11
Spill Notifier:	Responsible Party
PBS Number:	Not reported
Cleanup Ceased:	10/24/91
Cleanup Meets Std:	True
Last Inspection:	/ /
Recommended Penalty:	Penalty Not Recommended
Spiller Cleanup Dt:	/ /
Enforcement Date:	/ /
Invstgn Complete:	/ /
UST Involvement:	False
Spill Class:	Not reported
Spill Closed Dt:	10/24/91
Corrective Action Plan Submitted:	/ /
Date Region Sent Summary to Central Office:	/ /
Date Spill Entered In Computer Data File:	10/28/91
Date Spill Entered In Computer Data File:	Not reported
Update Date:	10/30/91
Is Updated:	False
PBS Number:	Not reported
Tank Number:	Not reported
Tank Size:	Not reported
Test Method:	Not reported
Leak Rate Failed Tank:	Not reported
Gross Leak Rate:	Not reported
Material Class Type:	Petroleum
Quantity Spilled:	-1
Unkonwn Quantity Spilled:	False
Units:	Gallons
Quantity Recovered:	0
Unkonwn Quantity Recovered:	False
Material:	DIESEL
Class Type:	DIESEL
Times Material Entry In File:	10625
CAS Number:	Not reported
Last Date:	19940728
DEC Remarks:	Not reported
Remark:	AT MORRIS PK ENGINE REPAIR HOUSE: TRAIN HIT DEBRIS WHICH PUNCTURED A 3000 GAL DIESEL TANK. SOME SPRAYING ALONG TRACKS. MOST FUEL INTO PIT. 250-400 GAL IN SEWER. WILL TRANSFER FUEL FROM PIT TO DRUMS
Region of Spill:	2

ATLANTIC AVE & 121ST ST (Continued) **S102141399**

Spill Number:	9702210
Investigator:	DEMEO
Caller Name:	Not reported
Caller Agency:	Not reported
Caller Phone:	Not reported
Notifier Name:	Not reported
Notifier Agency:	Not reported
Notifier Phone:	Not reported
Spill Date/Time:	05/20/1997 17:28
Reported to Dept Date/Time:	05/20/97 17:42
SWIS:	63
Spiller Name:	SAME
Spiller Contact:	SAME
Spiller Phone:	Not reported
Spiller Contact:	SAME
Spiller Phone:	(718) 558-8204
Spiller Address:	Not reported
Spiller City,St,Zip:	NY -
Spill Cause:	Equipment Failure
Reported to Dept:	On Land
Water Affected:	Not reported
Spill Source:	07
Spill Notifier:	Responsible Party
PBS Number:	Not reported
Cleanup Ceased:	/ /
Cleanup Meets Std:	False
Last Inspection:	/ /
Recommended Penalty:	Penalty Not Recommended
Spiller Cleanup Dt:	/ /
Enforcement Date:	/ /
Invstgn Complete:	/ /
UST Involvement:	False
Spill Class:	Known release with minimal potential for fire or hazard. DEC Response. Willing Responsible Party. Corrective action taken.
Spill Closed Dt:	/ /
Corrective Action Plan Submitted:	/ /
Date Region Sent Summary to Central Office:	/ /
Date Spill Entered In Computer Data File:	05/20/97
Date Spill Entered In Computer Data File:	Not reported
Update Date:	08/22/01
Is Updated:	False
PBS Number:	Not reported
Tank Number:	Not reported
Tank Size:	Not reported
Test Method:	Not reported
Leak Rate Failed Tank:	Not reported
Gross Leak Rate:	Not reported
Material Class Type:	Petroleum
Quantity Spilled:	15
Unkonwn Quantity Spilled:	False
Units:	Gallons
Quantity Recovered:	0
Unkonwn Quantity Recovered:	True
Material:	DIESEL
Class Type:	DIESEL
Times Material Entry In File:	10625
CAS Number:	Not reported

ATLANTIC AVE & 121ST ST (Continued) **S102141399**

Last Date: 19940728
DEC Remarks: 8/22/01: INVESTIGATOR CHANGED FROM TOMASELLO TO T. DEMEO.
Remark: ENGINE 152 STRUCK DERAIL AND RUPTURED A FUEL TANK.SPIL IS BEING CLEANED UP NOW

B12 **ATLANTIC AV&121ST ST/QUNS** **NY Spills** **S102141705**
SSE **ATLANTIC AVE / 121ST ST** **NY Hist Spills** **N/A**
< 1/8 **NEW YORK CITY, NY**
313 ft.

Site 7 of 8 in cluster B

Relative: Lower

Actual: 55 ft.

NY Spills:

Site ID:	311596
Facility Addr2:	Not reported
Facility ID:	9007399
Spill Number:	9007399
Facility Type:	ER
SWIS:	4101
Region of Spill:	2
Investigator:	MCTIBBE
Referred To:	CONSOLIDATED UNDER 9212990
Spill Date:	10/05/90
Reported to Dept:	10/05/90
CID:	Not reported
Spill Cause:	Equipment Failure
Water Affected:	Not reported
Spill Source:	Institutional, Educational, Gov., Other
Spill Notifier:	Responsible Party
Cleanup Ceased:	/ /
Cleanup Meets Std:	False
Last Inspection:	/ /
Recommended Penalty:	Penalty Not Recommended
UST Trust:	False
Spill Class:	Known release with minimal potential for fire or hazard. DEC Response. Willing Responsible Party. Corrective action taken.
Spill Closed Dt:	04/28/06
Remediation Phase:	0
Date Entered In Computer:	10/10/90
Spill Record Last Update:	04/28/06
Spiller Name:	Not reported
Spiller Company:	MORRIS PARKS SHOPS
Spiller Address:	ATLANTIC AVE & 121ST ST
Spiller City,St,Zip:	RICHMOND HILL, NY
Spiller Company:	001
Spiller Phone:	(718) 990-8124
Contact Name:	Not reported
Contact Phone:	Not reported
DEC Region:	2
Program Number:	9007399
DER Facility ID:	288796
Site ID:	311596
Operable Unit ID:	944744
Operable Unit:	01
Material ID:	431255
Material Code:	0001
Material Name:	#2 Fuel Oil
Case No.:	Not reported
Material FA:	Petroleum
Quantity:	-1.00

ATLANTIC AV&121ST ST/QUNS (Continued) **S102141705**

Units:	Pounds
Recovered:	0.00
Resource Affected:	Soil
Oxygenate:	False
DEC Memo:	Start CallerRemark - 9007399 FUEL RETURN LINE FAILED, PORDUCT WENT ONTO SOIL AREA, LINE SHUT OFF, WILL MAKE REPAIRS, WILL EXCAVATE ALL CONTAMINATED SOIL, STOCKPILE & DISPOSE. END CallerRemark - 9007399
Remarks:	Start DECRemark - 9007399 Prior to Sept, 2004 data translation this spill Lead DEC Field was "DEMEO" INVESTIGATOR CHANGED FROM TOMASELLO TO DEMEO, 8-7-01. 03/31/05: Transferred from Demeo to Tibbe. 04-26-06: Consolidated under 92-12990. END DECRemark - 9007399

Site ID:	311597
Facility Addr2:	Not reported
Facility ID:	9101330
Spill Number:	9101330
Facility Type:	ER
SWIS:	4101
Region of Spill:	2
Investigator:	MCTIBBE
Referred To:	Not reported
Spill Date:	05/02/91
Reported to Dept:	05/02/91
CID:	Not reported
Spill Cause:	Human Error
Water Affected:	Not reported
Spill Source:	Commercial/Industrial
Spill Notifier:	Responsible Party
Cleanup Ceased:	/ /
Cleanup Meets Std:	False
Last Inspection:	/ /
Recommended Penalty:	Penalty Not Recommended
UST Trust:	False
Spill Class:	Known release with minimal potential for fire or hazard. DEC Response. Willing Responsible Party. Corrective action taken.
Spill Closed Dt:	06/08/05
Remediation Phase:	0
Date Entered In Computer:	05/08/91
Spill Record Last Update:	06/08/05
Spiller Name:	Not reported
Spiller Company:	LIRR
Spiller Address:	Not reported
Spiller City,St,Zip:	NY
Spiller Company:	001
Spiller Phone:	Not reported
Contact Name:	Not reported
Contact Phone:	Not reported
DEC Region:	2
Program Number:	9101330
DER Facility ID:	288796
Site ID:	311597
Operable Unit ID:	952560
Operable Unit:	01
Material ID:	427444
Material Code:	1376A
Material Name:	PARTS CLEANER
Case No.:	Not reported

ATLANTIC AV&121ST ST/QUNS (Continued) **S102141705**

Material FA: Other
Quantity: 25.00
Units: Gallons
Recovered: 0.00
Resource Affected: Impervious Surface
Oxygenate: False
DEC Memo: Start CallerRemark - 9101330 OVERFILL OF PROCESS TANK,ACCIDENTAL DISCHARGE,IN-HOUSE CLEAN UP,EPA TO BE NOTIFIED,NYCDEP HAZMAT NOTIFIED. END CallerRemark - 9101330
Remarks: Start DECRemark - 9101330 Prior to Sept, 2004 data translation this spill Lead DEC Field was "DEMEO" 10/10/95: This is additional information about material spilled from the translation of the old spill file: ALKALINE/PROCESS TAN. 3/23/05 - Austin - Transferred from DeMeo to Tibbe - end 06/08/05: Overfill of an alkaline wash (parts cleaner) of a process tank on to a concrete floor. Contained and cleaned by LIRR personnel. END DECRemark - 9101330

Click this hyperlink while viewing on your computer to access additional NY_SPILL: detail in the EDR Site Report.

NY Hist Spills:
Region of Spill: 2
Spill Number: 9007399
Investigator: DEMEO
Caller Name: Not reported
Caller Agency: Not reported
Caller Phone: Not reported
Notifier Name: Not reported
Notifier Agency: Not reported
Notifier Phone: Not reported
Spill Date/Time: 10/05/1990 10:30
Reported to Dept Date/Time: 10/05/90 13:08
SWIS: 63
Spiller Name: MORRIS PARKS SHOPS
Spiller Contact: Not reported
Spiller Phone: (718) 990-8124
Spiller Address: ATLANTIC AVE & 121ST ST
Spiller City,St,Zip: RICHMOND HILL, NY
Spill Cause: Equipment Failure
Reported to Dept: On Land
Water Affected: Not reported
Spill Source: 02
Spill Notifier: Responsible Party
PBS Number: Not reported
Cleanup Ceased: / /
Cleanup Meets Std: False
Last Inspection: / /
Recommended Penalty: Penalty Not Recommended
Spiller Cleanup Dt: / /
Enforcement Date: / /
Invstgn Complete: / /
UST Involvement: False
Spill Class: Known release with minimal potential for fire or hazard. DEC Response. Willing Responsible Party. Corrective action taken.
Spill Closed Dt: / /
Corrective Action Plan Submitted: / /
Date Region Sent Summary to Central Office: / /
Date Spill Entered In Computer Data File: 10/10/90

ATLANTIC AV&121ST ST/QUNS (Continued) **S102141705**

Date Spill Entered In Computer Data File: Not reported
Update Date: 08/07/01
Is Updated: False
PBS Number: Not reported
Tank Number: Not reported
Tank Size: Not reported
Test Method: Not reported
Leak Rate Failed Tank: Not reported
Gross Leak Rate: Not reported
Material Class Type: Petroleum
Quantity Spilled: -1
Unkonwn Quantity Spilled: False
Units: Pounds
Quantity Recovered: 0
Unkonwn Quantity Recovered: False
Material: #2 FUEL OIL
Class Type: #2 FUEL OIL
Times Material Entry In File: 24464
CAS Number: Not reported
Last Date: 19941207
DEC Remarks: INVESTIGATOR CHANGED FROM TOMASELLO TO DEMEO, 8-7-01.
Remark: FUEL RETURN LINE FAILED, PORDUCT WENT ONTO SOIL AREA, LINE SHUT OFF, WILL MAKE REPAIRS, WILL EXCAVATE ALL CONTAMINATED SOIL, STOCKPILE DISPOSE.

Region of Spill: 2
Spill Number: 9101330
Investigator: SULLIVAN
Caller Name: Not reported
Caller Agency: Not reported
Caller Phone: Not reported
Notifier Name: Not reported
Notifier Agency: Not reported
Notifier Phone: Not reported
Spill Date/Time: 05/02/1991 09:45
Reported to Dept Date/Time: 05/02/91 11:28
SWIS: 63
Spiller Name: LIRR
Spiller Contact: Not reported
Spiller Phone: Not reported
Spiller Address: Not reported
Spiller City,St,Zip: Not reported
Spill Cause: Human Error
Reported to Dept: On Land
Water Affected: Not reported
Spill Source: 01
Spill Notifier: Responsible Party
PBS Number: Not reported
Cleanup Ceased: / /
Cleanup Meets Std: False
Last Inspection: / /
Recommended Penalty: Penalty Not Recommended
Spiller Cleanup Dt: / /
Enforcement Date: / /
Invstgn Complete: / /
UST Involvement: False
Spill Class: Known release with minimal potential for fire or hazard. DEC Response. Willing Responsible Party. Corrective action taken.

ATLANTIC AV&121ST ST/QUNS (Continued) **S102141705**

Spill Closed Dt: / /
Corrective Action Plan Submitted: / /
Date Region Sent Summary to Central Office: / /
Date Spill Entered In Computer Data File: 05/08/91
Date Spill Entered In Computer Data File: Not reported
Update Date: 11/13/92
Is Updated: False
PBS Number: Not reported
Tank Number: Not reported
Tank Size: Not reported
Test Method: Not reported
Leak Rate Failed Tank: Not reported
Gross Leak Rate: Not reported
Material Class Type: Petroleum
Quantity Spilled: 25
Unkonwn Quantity Spilled: False
Units: Gallons
Quantity Recovered: 0
Unkonwn Quantity Recovered: False
Material: UNKNOWN PETROLEUM
Class Type: UNKNOWN PETROLEUM
Times Material Entry In File: 16414
CAS Number: Not reported
Last Date: 19940929
DEC Remarks: 10/10/95: This is additional information about material spilled from the translation of the old spill file: ALKALINE/PROCESS TAN.
Remark: OVERFILL OF PROCESS TANK,ACCIDENTAL DISCHARGE,IN-HOUSE CLEAN UP,EPA TO BE NOTIFIED,NYCDEP HAZMAT NOTIFIED.

B13 **121TH ST & ATLANTIC AVE** **NY Spills** **S103560464**
SSE **121TH ST / ATLANTIC AVE** **NY Hist Spills** **N/A**
< 1/8 **JAMAICA, NY**
313 ft.

Site 8 of 8 in cluster B

Relative: Lower

Actual: 55 ft.

NY Spills:
Site ID: 266828
Facility Addr2: Not reported
Facility ID: 9306270
Spill Number: 9306270
Facility Type: ER
SWIS: 4101
Region of Spill: 2
Investigator: SIGONA
Referred To: Not reported
Spill Date: 08/22/93
Reported to Dept: 08/22/93
CID: Not reported
Spill Cause: Other
Water Affected: Not reported
Spill Source: Railroad Car
Spill Notifier: Responsible Party
Cleanup Ceased: / /
Cleanup Meets Std: False
Last Inspection: / /
Recommended Penalty: Penalty Not Recommended
UST Trust: False
Spill Class: Known release that creates potential for fire or hazard. DEC Response.

121TH ST & ATLANTIC AVE (Continued) **S103560464**

Unable/unwilling Responsible Party. Corrective action taken. (ISR)

Spill Closed Dt:	01/12/98
Remediation Phase:	0
Date Entered In Computer:	08/25/93
Spill Record Last Update:	04/30/04
Spiller Name:	Not reported
Spiller Company:	LIRR
Spiller Address:	JAMACIA STATION
Spiller City,St,Zip:	ZZ
Spiller Company:	001
Spiller Phone:	Not reported
Contact Name:	Not reported
Contact Phone:	Not reported
DEC Region:	2
Program Number:	9306270
DER Facility ID:	223596
Site ID:	266828
Operable Unit ID:	984422
Operable Unit:	01
Material ID:	396151
Material Code:	0064A
Material Name:	UNKNOWN MATERIAL
Case No.:	Not reported
Material FA:	Other
Quantity:	300.00
Units:	Gallons
Recovered:	0.00
Resource Affected:	Sewer
Oxygenate:	False
DEC Memo:	Start CallerRemark - 9306270 SPILLED OUT OF TANK WHILE DUMPING IT, LT POLICE DEPARTMENT - DEP WAS NOTIFIED AND WILL MONITOR THE SEWER. END CallerRemark - 9306270
Remarks:	Not reported

NY Hist Spills:

Region of Spill:	2
Spill Number:	9306270
Investigator:	SIGONA
Caller Name:	Not reported
Caller Agency:	Not reported
Caller Phone:	Not reported
Notifier Name:	Not reported
Notifier Agency:	Not reported
Notifier Phone:	Not reported
Spill Date/Time:	08/22/1993 18:45
Reported to Dept Date/Time:	08/22/93 18:56
SWIS:	63
Spiller Name:	LIRR
Spiller Contact:	Not reported
Spiller Phone:	Not reported
Spiller Address:	JAMACIA STATION
Spiller City,St,Zip:	Not reported
Spill Cause:	Other
Reported to Dept:	In Sewer
Water Affected:	Not reported
Spill Source:	11
Spill Notifier:	Responsible Party

121TH ST & ATLANTIC AVE (Continued) **S103560464**

PBS Number: Not reported
Cleanup Ceased: / /
Cleanup Meets Std: False
Last Inspection: / /
Recommended Penalty: Penalty Not Recommended
Spiller Cleanup Dt: / /
Enforcement Date: / /
Invstgn Complete: / /
UST Involvement: False
Spill Class: Known release that creates potential for fire or hazard. DEC Response. Unable/unwilling Responsible Party. Corrective action taken. (ISR)
Spill Closed Dt: 01/12/98
Corrective Action Plan Submitted: / /
Date Region Sent Summary to Central Office: / /
Date Spill Entered In Computer Data File: 08/25/93
Date Spill Entered In Computer Data File: Not reported
Update Date: 01/12/98
Is Updated: False
PBS Number: Not reported
Tank Number: Not reported
Tank Size: Not reported
Test Method: Not reported
Leak Rate Failed Tank: Not reported
Gross Leak Rate: Not reported
Material Class Type: Raw Sewage
Quantity Spilled: 300
Unkonwn Quantity Spilled: False
Units: Gallons
Quantity Recovered: 0
Unkonwn Quantity Recovered: False
Material: UNKNOWN MATERIAL
Class Type: UNKNOWN MATERIAL
Times Material Entry In File: 9140
CAS Number: Not reported
Last Date: 19941109
DEC Remarks: Not reported
Remark: SPILLED OUT OF TANK WHILE DUMPING IT, LT POLICE DEPARTMENT - DEP WAS NOTIFIED AND WILL MONITOR THE SEWER.

---

14 **94-36 120TH AVENUE** **NY Spills** **S102148057**
South **94-36 120TH AVENUE** **NY Hist Spills** **N/A**
< 1/8 **QUEENS, NY**
600 ft.

Relative:
Lower

Actual:
55 ft.

NY Spills:
Site ID: 275554
Facility Addr2: Not reported
Facility ID: 9400202
Spill Number: 9400202
Facility Type: ER
SWIS: 4101
Region of Spill: 2
Investigator: TOMASELLO
Referred To: Not reported
Spill Date: 04/05/94
Reported to Dept: 04/05/94
CID: Not reported
Spill Cause: Deliberate

94-36 120TH AVENUE (Continued) **S102148057**

Water Affected: Not reported
Spill Source: Private Dwelling
Spill Notifier: Local Agency
Cleanup Ceased: 05/05/94
Cleanup Meets Std: True
Last Inspection: / /
Recommended Penalty: Penalty Not Recommended
UST Trust: False
Spill Class: Known release with minimal potential for fire or hazard. DEC Response. Willing Responsible Party. Corrective action taken.
Spill Closed Dt: 05/05/94
Remediation Phase: 0
Date Entered In Computer: 04/20/94
Spill Record Last Update: 05/26/94
Spiller Name: Not reported
Spiller Company: Not reported
Spiller Address: Not reported
Spiller City,St,Zip: ***Update***, ZZ
Spiller Company: 001
Spiller Phone: Not reported
Contact Name: Not reported
Contact Phone: Not reported
DEC Region: 2
Program Number: 9400202
DER Facility ID: 224044
Site ID: 275554
Operable Unit ID: 993937
Operable Unit: 01
Material ID: 570126
Material Code: 0022
Material Name: Waste Oil/Used Oil
Case No.: Not reported
Material FA: Petroleum
Quantity: 1.00
Units: Gallons
Recovered: 0.00
Resource Affected: Soil
Oxygenate: False
DEC Memo: Start CallerRemark - 9400202 MR. CAUTINO SUSPECTS DUMPING OF OIL IN HIS YARD. NO ACTIONS TAKEN AT PRESENT WAST ASSIST W/CLEANUP & CALL BACK. END CallerRemark - 9400202
Remarks: Not reported

NY Hist Spills:
Region of Spill: 2
Spill Number: 9400202
Investigator: TOMASELLO
Caller Name: Not reported
Caller Agency: Not reported
Caller Phone: Not reported
Notifier Name: Not reported
Notifier Agency: Not reported
Notifier Phone: Not reported
Spill Date/Time: 04/05/1994 13:30
Reported to Dept Date/Time: 04/05/94 20:00
SWIS: 63
Spiller Name: Not reported

94-36 120TH AVENUE (Continued) **S102148057**

Spiller Contact:	Not reported
Spiller Phone:	Not reported
Spiller Address:	Not reported
Spiller City,St,Zip:	Not reported
Spill Cause:	Deliberate
Reported to Dept:	On Land
Water Affected:	Not reported
Spill Source:	09
Spill Notifier:	Local Agency
PBS Number:	Not reported
Cleanup Ceased:	05/05/94
Cleanup Meets Std:	True
Last Inspection:	/ /
Recommended Penalty:	Penalty Not Recommended
Spiller Cleanup Dt:	/ /
Enforcement Date:	/ /
Invstgn Complete:	/ /
UST Involvement:	False
Spill Class:	Known release with minimal potential for fire or hazard. DEC Response. Willing Responsible Party. Corrective action taken.
Spill Closed Dt:	05/05/94
Corrective Action Plan Submitted:	/ /
Date Region Sent Summary to Central Office:	/ /
Date Spill Entered In Computer Data File:	04/20/94
Date Spill Entered In Computer Data File:	Not reported
Update Date:	05/26/94
Is Updated:	False
PBS Number:	Not reported
Tank Number:	Not reported
Tank Size:	Not reported
Test Method:	Not reported
Leak Rate Failed Tank:	Not reported
Gross Leak Rate:	Not reported
Material Class Type:	Petroleum
Quantity Spilled:	1
Unkonwn Quantity Spilled:	False
Units:	Gallons
Quantity Recovered:	0
Unkonwn Quantity Recovered:	False
Material:	WASTE OIL
Class Type:	WASTE OIL
Times Material Entry In File:	9509
CAS Number:	Not reported
Last Date:	19940927
DEC Remarks:	Not reported
Remark:	MR. CAUTINO SUSPECTS DUMPING OF OIL IN HIS YARD. NO ACTIONS TAKEN AT PRESENT WAST ASSIST W/CLEANUP CALL BACK.

C15
SW
< 1/8
650 ft.

Relative:
Lower

Actual:
55 ft.

AMOCO#N6617/10847
119-01 ATLANTIC AVENUE
JAMAICA, NY 11418

FINDS **1004567325**
110001581618

Site 1 of 6 in cluster C

FINDS:
Other Pertinent Environmental Activity Identified at Site

AFS (Aerometric Information Retrieval System (AIRS) Facility Subsystem) replaces the former Compliance Data System (CDS), the National Emission Data System (NEDS), and the Storage and Retrieval of Aerometric Data (SAROAD). AIRS is the national repository for information concerning airborne pollution in the United States. AFS is used to track emissions and compliance data from industrial plants. AFS data are utilized by states to prepare State Implementation Plans to comply with regulatory programs and by EPA as an input for the estimation of total national emissions. AFS is undergoing a major redesign to support facility operating permits required under Title V of the Clean Air Act.

FIS (New York - Facility Information System) is New York's Department of Environmental Conservation (DEC) information system for tracking environmental facility information found across the State.

C16
SW
< 1/8
650 ft.

Relative:
Lower

Actual:
55 ft.

BP SS #10847
119-01 ATLANTIC AVENUE
RICHMOND HILL, NY 11418

UST **U001833634**
HIST UST **N/A**

Site 2 of 6 in cluster C

UST:

UST:

Facility Id:	2-205850
Region:	STATE
Expiration Date:	06/30/12
Renewal Date:	02/05/02
Total Capacity:	24000
Facility Type:	Not reported
Mailing Company:	BP PRODUCTS NORTH AMERICA
Mailing Title:	ENVIRONMENTAL COMPLIANCE SPECIALIST
Mailing Contact:	MARK OKAMOTO
Mailing Address:	4 CENTERPOINTE DRIVE
Mailing Address 2:	Not reported
Mailing City:	LA PALMA
Mailing State:	CA
Mailing Zip Code:	90623
Mailing Phone No:	(732) 743-0901
Mailing Email:	Not reported
Owner Title:	ENVIRONMENTAL COMPLIANCE SPECIALIST
Owner Name:	MARK OKAMOTO
Owner Address:	PO BOX 6038
Owner Address 2:	Not reported
Owner State:	CA
Owner Zip Code:	90702
Owner Phone:	(732) 743-0901
Owner Company:	BP PRODUCTS NORTH AMERICA INC
Emergency Contact:	MARK OKAMOTO

BP SS #10847 (Continued) **U001833634**

Emergency Phone:	(908) 227-1893
Operator:	BP PRODUCTS AMERICA
Operator Phone:	(718) 846-6070
Owner City:	ARTESIA
Owner Sub Type:	Corporate or Commercial
UTM X:	599713.80932
UTM Y:	4505659.33524
Site Type Name:	Retail Gasoline Sales
Site Type Status:	Active
Comments:	Not reported
Program Type:	PBS
Tank Number:	006
Tank Location Name:	Underground
Tank Status:	Closed - Removed
Tank Model:	Not reported
Pipe Model:	Not reported
Active Status:	Inactive
Install Date:	/ /
Capacity Gallons:	550
Material Name:	Other
Percentage:	100.00
Tank Type Name:	Fiberglass Reinforced Plastic (FRP)
Tank Internal Protection:	None
Tank Internal Protection 1:	Fiberglass
Tank Internal Protection 2:	Not reported
Pipe Location Name:	No Piping
Pipe Type Name:	Fiberglass Reinforced Plastic (FRP)
Pipe External Protection 1:	Fiberglass
Pipe External Protection 2:	Not reported
Tank Secondary Containment 1:	Double-Walled (Underground)
Tank Secondary Containment 2:	Not reported
Pipe Secondary Containment:	Double-Walled (Underground)
Tank Leak Detection 1:	None
Tank Leak Detection 2:	Not reported
Pipe Leak Detection 1:	Not reported
Pipe Leak Detection 2:	Not reported
Type Of Overfill Prevention 1:	None
Type Of Overfill Prevention 2:	Not reported
Dispenser Method:	Not reported
Spill Prevention:	Not reported
Tightness Test Method:	Testing Not Required
Date Tested:	/ /
Next Test Date:	/ /
Date Tank Closed:	12/01/85
Tank Number:	1
Tank Location Name:	Underground
Tank Status:	Closed - Removed
Tank Model:	101
Pipe Model:	A
Active Status:	Inactive
Install Date:	03/01/85
Capacity Gallons:	4000
Material Name:	Gasoline

BP SS #10847 (Continued) **U001833634**

Percentage:	100.00
Tank Type Name:	Steel/Carbon Steel/Iron
Tank Internal Protection:	None
Tank Internal Protection 1:	Painted/Asphalt Coating
Tank Internal Protection 2:	Original Sacrificial Anode
Pipe Location Name:	Underground/On-ground
Pipe Type Name:	Steel/Carbon Steel/Iron
Pipe External Protection 1:	Original Sacrificial Anode
Pipe External Protection 2:	Wrapped
Tank Secondary Containment 1:	None
Tank Secondary Containment 2:	Not reported
Pipe Secondary Containment:	None
Tank Leak Detection 1:	In-Tank System (ATG)
Tank Leak Detection 2:	Not reported
Pipe Leak Detection 1:	Pressurized Piping Leak Detector
Pipe Leak Detection 2:	Not reported
Type Of Overfill Prevention 1:	High Level Alarm
Type Of Overfill Prevention 2:	Not reported
Dispenser Method:	Submersible
Spill Prevention:	Catch Basin
Tightness Test Method:	VacuTest
Date Tested:	10/20/05
Next Test Date:	/ /
Date Tank Closed:	11/22/05

Tank Number:	2
Tank Location Name:	Underground
Tank Status:	Closed - Removed
Tank Model:	101
Pipe Model:	A
Active Status:	Inactive
Install Date:	03/01/85
Capacity Gallons:	4000
Material Name:	Gasoline
Percentage:	100.00
Tank Type Name:	Steel/Carbon Steel/Iron
Tank Internal Protection:	None
Tank Internal Protection 1:	Painted/Asphalt Coating
Tank Internal Protection 2:	Original Sacrificial Anode
Pipe Location Name:	Underground/On-ground
Pipe Type Name:	Steel/Carbon Steel/Iron
Pipe External Protection 1:	Original Sacrificial Anode
Pipe External Protection 2:	Wrapped
Tank Secondary Containment 1:	None
Tank Secondary Containment 2:	Not reported
Pipe Secondary Containment:	None
Tank Leak Detection 1:	In-Tank System (ATG)
Tank Leak Detection 2:	Not reported
Pipe Leak Detection 1:	Pressurized Piping Leak Detector
Pipe Leak Detection 2:	Not reported
Type Of Overfill Prevention 1:	High Level Alarm
Type Of Overfill Prevention 2:	Not reported
Dispenser Method:	Submersible
Spill Prevention:	Catch Basin
Tightness Test Method:	VacuTest
Date Tested:	10/20/05

BP SS #10847 (Continued) **U001833634**

Next Test Date:	/ /
Date Tank Closed:	11/22/05

Tank Number:	3
Tank Location Name:	Underground
Tank Status:	Closed - Removed
Tank Model:	101
Pipe Model:	A
Active Status:	Inactive
Install Date:	01/01/90
Capacity Gallons:	4000
Material Name:	Gasoline
Percentage:	100.00
Tank Type Name:	Steel/Carbon Steel/Iron
Tank Internal Protection:	None
Tank Internal Protection 1:	Painted/Asphalt Coating
Tank Internal Protection 2:	Original Sacrificial Anode
Pipe Location Name:	Underground/On-ground
Pipe Type Name:	Steel/Carbon Steel/Iron
Pipe External Protection 1:	Original Sacrificial Anode
Pipe External Protection 2:	Wrapped
Tank Secondary Containment 1:	None
Tank Secondary Containment 2:	Not reported
Pipe Secondary Containment:	None
Tank Leak Detection 1:	In-Tank System (ATG)
Tank Leak Detection 2:	Not reported
Pipe Leak Detection 1:	Pressurized Piping Leak Detector
Pipe Leak Detection 2:	Not reported
Type Of Overfill Prevention 1:	High Level Alarm
Type Of Overfill Prevention 2:	Not reported
Dispenser Method:	Submersible
Spill Prevention:	Catch Basin
Tightness Test Method:	Horner EZY3/EZY3 Locator Plus
Date Tested:	10/20/05
Next Test Date:	/ /
Date Tank Closed:	11/22/05

Tank Number:	4
Tank Location Name:	Underground
Tank Status:	Closed - Removed
Tank Model:	101
Pipe Model:	A
Active Status:	Inactive
Install Date:	01/01/90
Capacity Gallons:	4000
Material Name:	Gasoline
Percentage:	100.00
Tank Type Name:	Steel/Carbon Steel/Iron
Tank Internal Protection:	None
Tank Internal Protection 1:	Painted/Asphalt Coating
Tank Internal Protection 2:	Original Sacrificial Anode
Pipe Location Name:	Underground/On-ground
Pipe Type Name:	Steel/Carbon Steel/Iron
Pipe External Protection 1:	Original Sacrificial Anode
Pipe External Protection 2:	Wrapped

BP SS #10847 (Continued) **U001833634**

Tank Secondary Containment 1:	None
Tank Secondary Containment 2:	Not reported
Pipe Secondary Containment:	None
Tank Leak Detection 1:	In-Tank System (ATG)
Tank Leak Detection 2:	Not reported
Pipe Leak Detection 1:	Pressurized Piping Leak Detector
Pipe Leak Detection 2:	Not reported
Type Of Overfill Prevention 1:	High Level Alarm
Type Of Overfill Prevention 2:	Not reported
Dispenser Method:	Submersible
Spill Prevention:	Catch Basin
Tightness Test Method:	VacuTest
Date Tested:	10/20/05
Next Test Date:	/ /
Date Tank Closed:	11/22/05

Tank Number:	5
Tank Location Name:	Underground
Tank Status:	Closed - Removed
Tank Model:	101
Pipe Model:	A
Active Status:	Inactive
Install Date:	01/01/90
Capacity Gallons:	4000
Material Name:	Gasoline
Percentage:	100.00
Tank Type Name:	Steel/Carbon Steel/Iron
Tank Internal Protection:	None
Tank Internal Protection 1:	Painted/Asphalt Coating
Tank Internal Protection 2:	Original Sacrificial Anode
Pipe Location Name:	Underground/On-ground
Pipe Type Name:	Steel/Carbon Steel/Iron
Pipe External Protection 1:	Original Sacrificial Anode
Pipe External Protection 2:	Wrapped
Tank Secondary Containment 1:	None
Tank Secondary Containment 2:	Not reported
Pipe Secondary Containment:	None
Tank Leak Detection 1:	In-Tank System (ATG)
Tank Leak Detection 2:	Not reported
Pipe Leak Detection 1:	Pressurized Piping Leak Detector
Pipe Leak Detection 2:	Not reported
Type Of Overfill Prevention 1:	High Level Alarm
Type Of Overfill Prevention 2:	Not reported
Dispenser Method:	Submersible
Spill Prevention:	Catch Basin
Tightness Test Method:	VacuTest
Date Tested:	10/20/05
Next Test Date:	/ /
Date Tank Closed:	11/22/05

Tank Number:	6
Tank Location Name:	Underground
Tank Status:	In Service
Tank Model:	104
Pipe Model:	D

BP SS #10847 (Continued) **U001833634**

Active Status:	Active
Install Date:	12/15/05
Capacity Gallons:	12000
Material Name:	Biodiesel
Percentage:	10.00
Tank Type Name:	Fiberglass Reinforced Plastic (FRP)
Tank Internal Protection:	None
Tank Internal Protection 1:	Fiberglass
Tank Internal Protection 2:	Not reported
Pipe Location Name:	Underground/On-ground
Pipe Type Name:	Fiberglass Reinforced Plastic (FRP)
Pipe External Protection 1:	Fiberglass
Pipe External Protection 2:	Not reported
Tank Secondary Containment 1:	Double-Walled (Underground)
Tank Secondary Containment 2:	Not reported
Pipe Secondary Containment:	Double-Walled (Underground)
Tank Leak Detection 1:	Interstitial - Electronic Monitoring
Tank Leak Detection 2:	In-Tank System (ATG)
Pipe Leak Detection 1:	Pressurized Piping Leak Detector
Pipe Leak Detection 2:	Not reported
Type Of Overfill Prevention 1:	High Level Alarm
Type Of Overfill Prevention 2:	Not reported
Dispenser Method:	Submersible
Spill Prevention:	Catch Basin
Tightness Test Method:	Horner EZY3/EZY3 Locator Plus
Date Tested:	01/24/06
Next Test Date:	/ /
Date Tank Closed:	/ /

Tank Number:	7
Tank Location Name:	Underground
Tank Status:	In Service
Tank Model:	104
Pipe Model:	D
Active Status:	Active
Install Date:	12/15/05
Capacity Gallons:	12000
Material Name:	Biodiesel
Percentage:	10.00
Tank Type Name:	Fiberglass Reinforced Plastic (FRP)
Tank Internal Protection:	None
Tank Internal Protection 1:	Fiberglass
Tank Internal Protection 2:	Not reported
Pipe Location Name:	Underground/On-ground
Pipe Type Name:	Fiberglass Reinforced Plastic (FRP)
Pipe External Protection 1:	Fiberglass
Pipe External Protection 2:	Not reported
Tank Secondary Containment 1:	Double-Walled (Underground)
Tank Secondary Containment 2:	Not reported
Pipe Secondary Containment:	Double-Walled (Underground)
Tank Leak Detection 1:	Interstitial - Electronic Monitoring
Tank Leak Detection 2:	In-Tank System (ATG)
Pipe Leak Detection 1:	Pressurized Piping Leak Detector
Pipe Leak Detection 2:	Not reported
Type Of Overfill Prevention 1:	High Level Alarm
Type Of Overfill Prevention 2:	Not reported

BP SS #10847 (Continued) **U001833634**

Dispenser Method:	Submersible
Spill Prevention:	Catch Basin
Tightness Test Method:	Horner EZY3/EZY3 Locator Plus
Date Tested:	01/24/06
Next Test Date:	/ /
Date Tank Closed:	/ /

HIST UST:

PBS Number:	2-205850
SPDES Number:	Not reported
Emergency Contact:	RAE ADAMS
Emergency Telephone:	(201) 331-7000
Operator:	RICHMOND HILL SERVICE CENTER
Operator Telephone:	(718) 846-6070
Owner Name:	AMOCO OIL CO
Owner Address:	300 INTERPACE PARKWAY
Owner City,St,Zip:	PARSIPPANY, NJ 07054
Owner Telephone:	(800) 892-6626
Owner Type:	Corporate/Commercial
Owner Subtype:	Not reported
Mailing Name:	AMOCO OIL CO
Mailing Address:	MORRIS CORPORATE CENTER I - BLDG. C
Mailing Address 2:	300 INTERPACE PKW
Mailing City,St,Zip:	PARSIPPANY, NJ 07054
Mailing Contact:	MS. RAE ADAMS
Mailing Telephone:	(800) 892-6626
Owner Mark:	First Owner
Facility Status:	1 - Active PBS facility, i.e. total capacity of the PBS tanks is greater than 1,100 gallons, regardless if Subpart 360-14 tanks exist or not at the facility.
Facility Addr2:	119001 ATLANTIC AVENUE
SWIS ID:	6301
Old PBS Number:	Not reported
Facility Type:	RETAIL GASOLINE SALES
Inspected Date:	Not reported
Inspector:	Not reported
Inspection Result:	Not reported
Federal ID:	Not reported
Certification Flag:	False
Certification Date:	02/16/2001
Expiration Date:	06/30/2002
Renew Flag:	False
Renewal Date:	Not reported
Total Capacity:	20000
FAMT:	True
Facility Screen:	No Missing Data
Owner Screen:	No Missing Data
Tank Screen:	Minor Data Missing
Dead Letter:	False
CBS Number:	Not reported
Town or City:	NEW YORK CITY
County Code:	63
Town or City:	01
Region:	2

Tank Id:	001
Tank Location:	UNDERGROUND

BP SS #10847 (Continued) **U001833634**

Tank Status:	In Service
Install Date:	19850301
Capacity (gals):	4000
Product Stored:	UNLEADED GASOLINE
Tank Type:	Steel/carbon steel
Tank Internal:	Not reported
Tank External:	Impressed Current
Pipe Location:	Underground
Pipe Type:	GALVANIZED STEEL
Pipe Internal:	Not reported
Pipe External:	Impressed Current
Second Containment:	Not reported
Leak Detection:	In-tank System
Overfill Prot:	High Level Alarm
Dispenser:	Submersible
Date Tested:	10/21/2000
Next Test Date:	Not reported
Missing Data for Tank:	Minor Data Missing
Date Closed:	Not reported
Test Method:	Proeco Sewer Test or U2 Ullage
Deleted:	False
Updated:	True
Lat/long:	Not reported

Tank Id:	002
Tank Location:	UNDERGROUND
Tank Status:	In Service
Install Date:	19850301
Capacity (gals):	4000
Product Stored:	UNLEADED GASOLINE
Tank Type:	Steel/carbon steel
Tank Internal:	Not reported
Tank External:	Impressed Current
Pipe Location:	Underground
Pipe Type:	GALVANIZED STEEL
Pipe Internal:	Not reported
Pipe External:	Impressed Current
Second Containment:	Not reported
Leak Detection:	In-tank System
Overfill Prot:	High Level Alarm
Dispenser:	Submersible
Date Tested:	10/21/2000
Next Test Date:	Not reported
Missing Data for Tank:	Minor Data Missing
Date Closed:	Not reported
Test Method:	Proeco Sewer Test or U2 Ullage
Deleted:	False
Updated:	True
Lat/long:	Not reported

Tank Id:	003
Tank Location:	UNDERGROUND
Tank Status:	In Service
Install Date:	19900101
Capacity (gals):	4000

BP SS #10847 (Continued) **U001833634**

Product Stored:	UNLEADED GASOLINE
Tank Type:	Steel/carbon steel
Tank Internal:	Not reported
Tank External:	Impressed Current
Pipe Location:	Underground
Pipe Type:	GALVANIZED STEEL
Pipe Internal:	Not reported
Pipe External:	Impressed Current
Second Containment:	Vault (w/access)
Leak Detection:	Electronic
Overfill Prot:	High Level Alarm
Dispenser:	Submersible
Date Tested:	10/21/2000
Next Test Date:	Not reported
Missing Data for Tank:	Minor Data Missing
Date Closed:	Not reported
Test Method:	Proeco Sewer Test or U2 Ullage
Deleted:	False
Updated:	True
Lat/long:	Not reported

Tank Id:	004
Tank Location:	UNDERGROUND
Tank Status:	In Service
Install Date:	19900101
Capacity (gals):	4000
Product Stored:	UNLEADED GASOLINE
Tank Type:	Steel/carbon steel
Tank Internal:	Not reported
Tank External:	Impressed Current
Pipe Location:	Underground
Pipe Type:	GALVANIZED STEEL
Pipe Internal:	Not reported
Pipe External:	Impressed Current
Second Containment:	Vault (w/access)
Leak Detection:	Electronic
Overfill Prot:	High Level Alarm
Dispenser:	Submersible
Date Tested:	10/21/2000
Next Test Date:	Not reported
Missing Data for Tank:	Minor Data Missing
Date Closed:	Not reported
Test Method:	Proeco Sewer Test or U2 Ullage
Deleted:	False
Updated:	True
Lat/long:	Not reported

Tank Id:	005
Tank Location:	UNDERGROUND
Tank Status:	In Service
Install Date:	19900101
Capacity (gals):	4000
Product Stored:	UNLEADED GASOLINE
Tank Type:	Steel/carbon steel
Tank Internal:	Not reported

BP SS #10847 (Continued) **U001833634**

Tank External:	Impressed Current
Pipe Location:	Underground
Pipe Type:	GALVANIZED STEEL
Pipe Internal:	Not reported
Pipe External:	Impressed Current
Second Containment:	Vault (w/access)
Leak Detection:	Electronic
Overfill Prot:	High Level Alarm
Dispenser:	Submersible
Date Tested:	10/21/2000
Next Test Date:	Not reported
Missing Data for Tank:	Minor Data Missing
Date Closed:	Not reported
Test Method:	Proeco Sewer Test or U2 Ullage
Deleted:	False
Updated:	True
Lat/long:	Not reported

Tank Id:	006
Tank Location:	UNDERGROUND
Tank Status:	Closed-Removed
Install Date:	Not reported
Capacity (gals):	550
Product Stored:	UNKNOWN
Tank Type:	Steel/carbon steel
Tank Internal:	Not reported
Tank External:	Not reported
Pipe Location:	Not reported
Pipe Type:	Not reported
Pipe Internal:	Not reported
Pipe External:	Not reported
Second Containment:	None
Leak Detection:	None
Overfill Prot:	Not reported
Dispenser:	Gravity
Date Tested:	Not reported
Next Test Date:	Not reported
Missing Data for Tank:	Minor Data Missing
Date Closed:	12/01/1985
Test Method:	Not reported
Deleted:	False
Updated:	True
Lat/long:	Not reported

C17 **BP AMOCO STATION #10847** **NY Spills** **S106126533**
SW **119-01 ATLANTIC AVENUE** **N/A**
< 1/8 **RICHMOND HILL, NY 11419**
656 ft.

Site 3 of 6 in cluster C

Relative: Lower

Actual: 55 ft.

NY Spills:

Site ID:	274743
Facility Addr2:	Not reported
Facility ID:	0308732
Spill Number:	0308732
Facility Type:	ER
SWIS:	4101

BP AMOCO STATION #10847 (Continued) **S106126533**

Region of Spill:	2
Investigator:	KMFOLEY
Referred To:	NFA, 4/19/06
Spill Date:	11/14/03
Reported to Dept:	11/17/03
CID:	365
Spill Cause:	Unknown
Water Affected:	Not reported
Spill Source:	Commercial/Industrial
Spill Notifier:	Other
Cleanup Ceased:	/ /
Cleanup Meets Std:	False
Last Inspection:	/ /
Recommended Penalty:	Penalty Not Recommended
UST Trust:	False
Spill Class:	Known release with minimal potential for fire or hazard. DEC Response. Willing Responsible Party. Corrective action taken.
Spill Closed Dt:	04/19/06
Remediation Phase:	0
Date Entered In Computer:	11/17/03
Spill Record Last Update:	04/19/06
Spiller Name:	Not reported
Spiller Company:	BP PETROLEUM
Spiller Address:	Not reported
Spiller City,St,Zip:	ZZ
Spiller Company:	001
Spiller Phone:	Not reported
Contact Name:	BRAD FISHER
Contact Phone:	(914) 765-8198
DEC Region:	2
Program Number:	0308732
DER Facility ID:	7218
Site ID:	274743
Operable Unit ID:	874954
Operable Unit:	01
Material ID:	498656
Material Code:	0009
Material Name:	Gasoline
Case No.:	Not reported
Material FA:	Petroleum
Quantity:	0.00
Units:	Gallons
Recovered:	0.00
Resource Affected:	Soil
Oxygenate:	False
DEC Memo:	Start CallerRemark - 0308732 bp service station #10847 - post excavation soil - beneith dispensor END CallerRemark - 0308732
Remarks:	Start DECRemark - 0308732 Contaminated Soil Letter sent to: Ms. Paula Skryja BP Products North America 1 West Penn Ave - Suite 95 Townson, MD 21204 12/30/03 Received dispenser upgrade report on 11/19/03. Soil samples were collected at three dispensers. Xylenes at 11400ppb and 1,3,5-trimethylbenzene at 6740ppb at D-3 (taken at 3'). (KMF) See also 0308204. Rommel 9/14/05 Email to Heidi Vallies, BP compliance, requesting status of site. 11/15/05 Email from D. Greffenius stating five 4,000-gal USTs will be removed 11/18/05. 3/15/06 Update from Delta - No impacts identified. NFA to be requested 2Q06. Await report. 4/14/06 Received UST Excavation Assessment report. Between 12/6/05 and 1/6/06, 607 tons of soil wasdisposed of as non-haz petroleum waste.

BP AMOCO STATION #10847 (Continued) **S106126533**

No VOCs were detected above TAGM 4046 RSCOs in any of the endpoints. 27 endpoints were collected from the dispensers(2.5-3'bgs), piping (1.5-2'bgs)and the tank excavations(15-15.5'bgs). END DECRemark - 0308732

C18 **BP AMOCO STATION** **NY Spills** **S106124944**
SW **119-01 ATLANTIC AVENUE** **N/A**
< 1/8 **RICHMOND HILL, NY 11419**
656 ft.

Site 4 of 6 in cluster C

Relative:
Lower

Actual:
55 ft.

NY Spills:

Site ID:	318270
Facility Addr2:	Not reported
Facility ID:	0308204
Spill Number:	0308204
Facility Type:	ER
SWIS:	4101
Region of Spill:	2
Investigator:	JBVOUGHT
Referred To:	Not reported
Spill Date:	11/03/03
Reported to Dept:	11/03/03
CID:	405
Spill Cause:	Unknown
Water Affected:	Not reported
Spill Source:	Gasoline Station
Spill Notifier:	Other
Cleanup Ceased:	/ /
Cleanup Meets Std:	False
Last Inspection:	/ /
Recommended Penalty:	Penalty Not Recommended
UST Trust:	False
Spill Class:	Not reported
Spill Closed Dt:	07/12/04
Remediation Phase:	0
Date Entered In Computer:	11/03/03
Spill Record Last Update:	09/14/05
Spiller Name:	SCOTT POOLE
Spiller Company:	Not reported
Spiller Address:	119-01 ATLANTIC AVE
Spiller City,St,Zip:	RICHMOND HILL, NY 11418-
Spiller Company:	001
Spiller Phone:	(609) 760-2982
Contact Name:	SCOTT POOLE
Contact Phone:	(609) 760-2982
DEC Region:	2
Program Number:	0308204
DER Facility ID:	7218
Site ID:	318270
Operable Unit ID:	876692
Operable Unit:	01
Material ID:	501722
Material Code:	0009
Material Name:	Gasoline
Case No.:	Not reported
Material FA:	Petroleum
Quantity:	0.00
Units:	Gallons

BP AMOCO STATION (Continued) **S106124944**

Recovered: 0.00
Resource Affected: Soil
Oxygenate: False
DEC Memo: Start CallerRemark - 0308204 caller states that there is a line test failure - leak rate of .032 gallons per hour - line is shut down - on wednesday will repair the line END CallerRemark - 0308204
Remarks: Start DECRemark - 0308204 Prior to Sept, 2004 data translation this spill Lead DEC Field was "VOUGHT" tank test letter sent 7/12/04 Site consolidated under spill 0308732. See 0308732 for site status. Rommel END DECRemark - 0308204

C19 **BELL ATLANTIC-NY** **FINDS** **1007252007**
SW **LEFFERTS BLVD/ATLANTIC AVE** **110017243428**
1/8-1/4 **JAMAICA, NY 00000**
672 ft.

Site 5 of 6 in cluster C

Relative: Lower

Actual: 55 ft.

FINDS:
Other Pertinent Environmental Activity Identified at Site

RCRAInfo is a national information system that supports the Resource Conservation and Recovery Act (RCRA) program through the tracking of events and activities related to facilities that generate, transport, and treat, store, or dispose of hazardous waste. RCRAInfo allows RCRA program staff to track the notification, permit, compliance, and corrective action activities required under RCRA.

C20 **BELL ATLANTIC-NY** **RCRA-SQG** **1007205567**
SW **LEFFERTS BLVD/ATLANTIC AVE** **NYP000935957**
1/8-1/4 **JAMAICA, NY 00000**
672 ft.

Site 6 of 6 in cluster C

Relative: Lower

Actual: 55 ft.

RCRAInfo:
Contact: JOHN N QUATRALE
(212) 338-7141

Classification: Small Quantity Generator
TSDF Activities: Not reported

Violation Status: No violations found

D21 **AGRON & ZUKI'S** **LTANKS** **S100145401**
East **109002 ATLANTIC AV** **HIST LTANKS** **N/A**
1/8-1/4 **RICHMOND HILL, NY**
675 ft.

Site 1 of 2 in cluster D

Relative: Lower

Actual: 54 ft.

LTANKS:
Site ID: 208582
Spill Date: 04/07/89
Facility Addr2: 109002 ATLANTIC AVE
Facility ID: 8900394
Program Number: 8900394
SWIS: 4101

AGRON & ZUKI'S (Continued) **S100145401**

Region of Spill:	2
Investigator:	SULLIVAN
Referred To:	Not reported
Reported to Dept:	04/13/89
CID:	Not reported
Spill Cause:	Tank Failure
Water Affected:	Not reported
Spill Source:	Gasoline Station
Spill Notifier:	Affected Persons
Cleanup Ceased:	/ /
Cleanup Meets Standard:	False
Last Inspection:	/ /
Recommended Penalty:	Penalty Not Recommended
UST Involvement:	True
Spill Class:	Known release that creates a file or hazard. DEC Response. Willing Responsible Party. Corrective action taken.
Spill Closed Dt:	02/10/03
Remediation Phase:	0
Date Entered In Computer:	04/13/89
Spill Record Last Update:	06/20/06
Spille Namer:	Not reported
Spiller Company:	AGRON & ZUKI'S
Spiller Phone:	(718) 846-1360
Spiller Extention:	Not reported
Spiller Address:	94-01 111 ST
Spiller City,St,Zip:	RCHMD HL, NY 114
Spiller County:	001
Spiller Contact:	Not reported
Spiller Phone:	Not reported
Spiller Extention:	Not reported
DEC Region:	2
Program Number:	8900394
DER Facility ID:	173077
Site ID:	208582
Operable Unit ID:	926699
Operable Unit:	01
Material ID:	451731
Material Code:	0009
Material Name:	Gasoline
Case No.:	Not reported
Material FA:	Petroleum
Quantity:	-1.00
Units:	Pounds
Recovered:	0.00
Resource Affected:	Sewer
Oxygenate:	False
Site ID:	Not reported
Spill Tank Test:	Not reported
Tank Number:	Not reported
Tank Size:	Not reported
Test Method:	Not reported
Leak Rate:	Not reported
Gross Fail:	Not reported
Modified By:	Not reported
Last Modified:	Not reported
Test Method:	Not reported
DEC Memo:	Not reported

AGRON & ZUKI'S (Continued) **S100145401**

Remarks: Start CallerRemark - 8900394 ARMAT PROPERTIES, INC ARE THE OWNERS. 109-02 ATLANTIC AV COMPLAINS OF GAS IN DRY WELL IN BASEMENT. CLAIMS A & Z'S IS RESPONSIBLE. NYFD ON SCENE, EXPLSION MTR READNG OF 25 FORCES EVACUATION. END CallerRemark - 8900394

HIST LTANKS:

Region of Spill:	2
Spill Number:	8900394
Investigator:	SULLIVAN
Caller Name:	Not reported
Caller Agency:	Not reported
Caller Phone:	Not reported
Caller Extension:	Not reported
Notifier Name:	Not reported
Notifier Agency:	Not reported
Notifier Phone:	Not reported
Notifier Extension:	Not reported
Spill Date:	04/07/1989
Spill Time:	23:30
Reported to Department Date:	04/13/89
Reported to Department Time:	15:30
SWIS:	63
Spiller Contact:	Not reported
Spiller Phone:	Not reported
Spiller Extention:	Not reported
Spiller Name:	AGRON & ZUKI'S
Spiller Address:	94-01 111 ST
Spiller City,St,Zip:	RCHMD HL, NY 114
Facility Contact:	Not reported
Facility Phone:	(718) 846-1360
Facility Extention:	Not reported
Spill Cause:	Tank Failure
Resource Affectd:	In Sewer
Water Affected:	Not reported
Spill Source:	Gas Station
Spill Notifier:	Affected Persons
PBS Number:	Not reported
Cleanup Ceased:	/ /
Cleanup Meets Standard:	False
Last Inspection:	/ /
Recommended Penalty:	Penalty Not Recommended
Spiller Cleanup Date:	/ /
Enforcement Date:	/ /
Investigation Complete:	/ /
UST Involvement:	True
Spill Class:	Known release that creates a file or hazard. DEC Response. Willing Responsible Party. Corrective action taken.
Spill Closed Dt:	/ /
Date Region Sent Summary to Central Office:	/ /
Corrective Action Plan Submitted:	/ /
Date Spill Entered In Computer Data File:	04/13/89
Time Spill Entered In Computer Data File:	Not reported
Spill Record Last Update:	07/03/95
Is Updated:	False
PBS Number:	Not reported
Tank Number:	Not reported
Tank Size:	Not reported

AGRON & ZUKI'S (Continued) **S100145401**

Test Method:	Not reported
Leak Rate Failed Tank:	Not reported
Gross Leak Rate:	Not reported
Material Class Type:	Petroleum
Quantity Spilled:	-1
Unkonwn Quantity Spilled:	False
Units:	Not reported
Quantity Recovered:	0
Unkonwn Quantity Recovered:	False
Material:	GASOLINE
Class Type:	GASOLINE
Times Material Entry In File:	21329
CAS Number:	Not reported
Last Date:	19940929

DEC Remarks: Not reported

Spill Cause: ARMAT PROPERTIES, INC ARE THE OWNERS. 109-02 ATLANTIC AV COMPLAINS OF GAS IN DRY WELL IN BASEMENT. CLAIMS A Z S IS RESPONSIBLE. NYFD ON SCENE, EXPLSION MTR READNG OF 25 FORCES EVACUATION.

D22 **S. SHORE TIRE & RUBBER CO. INC** **UST** **U000410919**
East **124-02 ATLANTIC AVENUE** **HIST UST** **N/A**
1/8-1/4 **RICHMOND HILL, NY 11419**
689 ft.

Site 2 of 2 in cluster D

Relative: Lower

UST:

Actual: 54 ft.

UST:

Facility Id:	2-475874
Region:	STATE
Expiration Date:	06/22/94
Renewal Date:	/ /
Total Capacity:	0
Facility Type:	Not reported
Mailing Company:	S. SHORE TIRE & RUBBER CO. INC
Mailing Title:	Not reported
Mailing Contact:	Not reported
Mailing Address:	124-02 ATLANTIC AVENUE
Mailing Address 2:	Not reported
Mailing City:	RICHMOND HILL
Mailing State:	NY
Mailing Zip Code:	11419
Mailing Phone No:	(718) 441-4646
Mailing Email:	Not reported
Owner Title:	Not reported
Owner Name:	Not reported
Owner Address:	124-02 ATLANTIC AVENUE
Owner Address 2:	Not reported
Owner State:	NY
Owner Zip Code:	11419
Owner Phone:	(718) 441-4646
Owner Company:	S. SHORE TIRE & RUBBER CO. INC
Emergency Contact:	S. SHORE TIRE & RUBBER CO. INC
Emergency Phone:	(718) 441-4646
Operator:	S. SHORE TIRE & RUBBER CO. INC
Operator Phone:	(718) 441-4646
Owner City:	RICHMOND HILL
Owner Sub Type:	Not reported

S. SHORE TIRE & RUBBER CO. INC (Continued) **U000410919**

UTM X:	599599.76689
UTM Y:	4505643.81475
Site Type Name:	Unknown
Site Type Status:	Unregulated
Comments:	Not reported
Program Type:	PBS
Tank Number:	001
Tank Location Name:	Underground
Tank Status:	Closed - In Place
Tank Model:	Not reported
Pipe Model:	Not reported
Active Status:	Inactive
Install Date:	/ /
Capacity Gallons:	550
Material Name:	Other
Percentage:	100.00
Tank Type Name:	Steel/Carbon Steel/Iron
Tank Internal Protection:	None
Tank Internal Protection 1:	None
Tank Internal Protection 2:	Not reported
Pipe Location Name:	No Piping
Pipe Type Name:	No Piping
Pipe External Protection 1:	None
Pipe External Protection 2:	Not reported
Tank Secondary Containment 1:	None
Tank Secondary Containment 2:	Not reported
Pipe Secondary Containment:	Not reported
Tank Leak Detection 1:	None
Tank Leak Detection 2:	Not reported
Pipe Leak Detection 1:	Not reported
Pipe Leak Detection 2:	Not reported
Type Of Overfill Prevention 1:	None
Type Of Overfill Prevention 2:	Not reported
Dispenser Method:	Not reported
Spill Prevention:	Not reported
Tightness Test Method:	Testing Not Required
Date Tested:	/ /
Next Test Date:	/ /
Date Tank Closed:	09/01/89
Tank Number:	002
Tank Location Name:	Underground
Tank Status:	Closed - In Place
Tank Model:	Not reported
Pipe Model:	Not reported
Active Status:	Inactive
Install Date:	/ /
Capacity Gallons:	550
Material Name:	Other
Percentage:	100.00
Tank Type Name:	Steel/Carbon Steel/Iron
Tank Internal Protection:	None
Tank Internal Protection 1:	None
Tank Internal Protection 2:	Not reported

S. SHORE TIRE & RUBBER CO. INC (Continued) **U000410919**

Pipe Location Name:	No Piping
Pipe Type Name:	No Piping
Pipe External Protection 1:	None
Pipe External Protection 2:	Not reported
Tank Secondary Containment 1:	None
Tank Secondary Containment 2:	Not reported
Pipe Secondary Containment:	Not reported
Tank Leak Detection 1:	None
Tank Leak Detection 2:	Not reported
Pipe Leak Detection 1:	Not reported
Pipe Leak Detection 2:	Not reported
Type Of Overfill Prevention 1:	None
Type Of Overfill Prevention 2:	Not reported
Dispenser Method:	Not reported
Spill Prevention:	Not reported
Tightness Test Method:	Testing Not Required
Date Tested:	/ /
Next Test Date:	/ /
Date Tank Closed:	09/01/89

Tank Number:	003
Tank Location Name:	Underground
Tank Status:	Closed - In Place
Tank Model:	Not reported
Pipe Model:	Not reported
Active Status:	Inactive
Install Date:	/ /
Capacity Gallons:	550
Material Name:	Other
Percentage:	100.00
Tank Type Name:	Steel/Carbon Steel/Iron
Tank Internal Protection:	None
Tank Internal Protection 1:	None
Tank Internal Protection 2:	Not reported
Pipe Location Name:	No Piping
Pipe Type Name:	No Piping
Pipe External Protection 1:	None
Pipe External Protection 2:	Not reported
Tank Secondary Containment 1:	None
Tank Secondary Containment 2:	Not reported
Pipe Secondary Containment:	Not reported
Tank Leak Detection 1:	None
Tank Leak Detection 2:	Not reported
Pipe Leak Detection 1:	Not reported
Pipe Leak Detection 2:	Not reported
Type Of Overfill Prevention 1:	None
Type Of Overfill Prevention 2:	Not reported
Dispenser Method:	Not reported
Spill Prevention:	Not reported
Tightness Test Method:	Testing Not Required
Date Tested:	/ /
Next Test Date:	/ /
Date Tank Closed:	09/01/89

Tank Number:	004

S. SHORE TIRE & RUBBER CO. INC (Continued) **U000410919**

Tank Location Name:	Underground
Tank Status:	Closed - In Place
Tank Model:	Not reported
Pipe Model:	Not reported
Active Status:	Inactive
Install Date:	/ /
Capacity Gallons:	550
Material Name:	Other
Percentage:	100.00
Tank Type Name:	Steel/Carbon Steel/Iron
Tank Internal Protection:	None
Tank Internal Protection 1:	None
Tank Internal Protection 2:	Not reported
Pipe Location Name:	No Piping
Pipe Type Name:	No Piping
Pipe External Protection 1:	None
Pipe External Protection 2:	Not reported
Tank Secondary Containment 1:	None
Tank Secondary Containment 2:	Not reported
Pipe Secondary Containment:	Not reported
Tank Leak Detection 1:	None
Tank Leak Detection 2:	Not reported
Pipe Leak Detection 1:	Not reported
Pipe Leak Detection 2:	Not reported
Type Of Overfill Prevention 1:	None
Type Of Overfill Prevention 2:	Not reported
Dispenser Method:	Not reported
Spill Prevention:	Not reported
Tightness Test Method:	Testing Not Required
Date Tested:	/ /
Next Test Date:	/ /
Date Tank Closed:	09/01/89

Tank Number:	005
Tank Location Name:	Underground
Tank Status:	Closed - In Place
Tank Model:	Not reported
Pipe Model:	Not reported
Active Status:	Inactive
Install Date:	/ /
Capacity Gallons:	550
Material Name:	Other
Percentage:	100.00
Tank Type Name:	Steel/Carbon Steel/Iron
Tank Internal Protection:	None
Tank Internal Protection 1:	None
Tank Internal Protection 2:	Not reported
Pipe Location Name:	No Piping
Pipe Type Name:	No Piping
Pipe External Protection 1:	None
Pipe External Protection 2:	Not reported
Tank Secondary Containment 1:	None
Tank Secondary Containment 2:	Not reported
Pipe Secondary Containment:	Not reported
Tank Leak Detection 1:	None
Tank Leak Detection 2:	Not reported

S. SHORE TIRE & RUBBER CO. INC (Continued) **U000410919**

Pipe Leak Detection 1:	Not reported
Pipe Leak Detection 2:	Not reported
Type Of Overfill Prevention 1:	None
Type Of Overfill Prevention 2:	Not reported
Dispenser Method:	Not reported
Spill Prevention:	Not reported
Tightness Test Method:	Testing Not Required
Date Tested:	/ /
Next Test Date:	/ /
Date Tank Closed:	09/01/89

Tank Number:	006
Tank Location Name:	Underground
Tank Status:	Closed - In Place
Tank Model:	Not reported
Pipe Model:	Not reported
Active Status:	Inactive
Install Date:	/ /
Capacity Gallons:	550
Material Name:	Other
Percentage:	100.00
Tank Type Name:	Steel/Carbon Steel/Iron
Tank Internal Protection:	None
Tank Internal Protection 1:	None
Tank Internal Protection 2:	Not reported
Pipe Location Name:	No Piping
Pipe Type Name:	No Piping
Pipe External Protection 1:	None
Pipe External Protection 2:	Not reported
Tank Secondary Containment 1:	None
Tank Secondary Containment 2:	Not reported
Pipe Secondary Containment:	Not reported
Tank Leak Detection 1:	None
Tank Leak Detection 2:	Not reported
Pipe Leak Detection 1:	Not reported
Pipe Leak Detection 2:	Not reported
Type Of Overfill Prevention 1:	None
Type Of Overfill Prevention 2:	Not reported
Dispenser Method:	Not reported
Spill Prevention:	Not reported
Tightness Test Method:	Testing Not Required
Date Tested:	/ /
Next Test Date:	/ /
Date Tank Closed:	09/01/89

Tank Number:	007
Tank Location Name:	Underground
Tank Status:	Closed - In Place
Tank Model:	Not reported
Pipe Model:	Not reported
Active Status:	Inactive
Install Date:	/ /
Capacity Gallons:	550
Material Name:	Other
Percentage:	100.00

S. SHORE TIRE & RUBBER CO. INC (Continued) **U000410919**

Tank Type Name:	Steel/Carbon Steel/Iron
Tank Internal Protection:	None
Tank Internal Protection 1:	None
Tank Internal Protection 2:	Not reported
Pipe Location Name:	No Piping
Pipe Type Name:	No Piping
Pipe External Protection 1:	None
Pipe External Protection 2:	Not reported
Tank Secondary Containment 1:	None
Tank Secondary Containment 2:	Not reported
Pipe Secondary Containment:	Not reported
Tank Leak Detection 1:	None
Tank Leak Detection 2:	Not reported
Pipe Leak Detection 1:	Not reported
Pipe Leak Detection 2:	Not reported
Type Of Overfill Prevention 1:	None
Type Of Overfill Prevention 2:	Not reported
Dispenser Method:	Not reported
Spill Prevention:	Not reported
Tightness Test Method:	Testing Not Required
Date Tested:	/ /
Next Test Date:	/ /
Date Tank Closed:	09/01/89

Tank Number:	008
Tank Location Name:	Underground
Tank Status:	Closed - In Place
Tank Model:	Not reported
Pipe Model:	Not reported
Active Status:	Inactive
Install Date:	/ /
Capacity Gallons:	550
Material Name:	Other
Percentage:	100.00
Tank Type Name:	Steel/Carbon Steel/Iron
Tank Internal Protection:	None
Tank Internal Protection 1:	None
Tank Internal Protection 2:	Not reported
Pipe Location Name:	No Piping
Pipe Type Name:	No Piping
Pipe External Protection 1:	None
Pipe External Protection 2:	Not reported
Tank Secondary Containment 1:	None
Tank Secondary Containment 2:	Not reported
Pipe Secondary Containment:	Not reported
Tank Leak Detection 1:	None
Tank Leak Detection 2:	Not reported
Pipe Leak Detection 1:	Not reported
Pipe Leak Detection 2:	Not reported
Type Of Overfill Prevention 1:	None
Type Of Overfill Prevention 2:	Not reported
Dispenser Method:	Not reported
Spill Prevention:	Not reported
Tightness Test Method:	Testing Not Required
Date Tested:	/ /
Next Test Date:	/ /

S. SHORE TIRE & RUBBER CO. INC (Continued) **U000410919**

Date Tank Closed: 09/01/89

HIST UST:

PBS Number:	2-475874
SPDES Number:	Not reported
Emergency Contact:	S. SHORE TIRE & RUBBER CO. INC
Emergency Telephone:	(718) 441-4646
Operator:	S. SHORE TIRE & RUBBER CO. INC
Operator Telephone:	(718) 441-4646
Owner Name:	S. SHORE TIRE & RUBBER CO. INC
Owner Address:	124-02 ATLANTIC AVENUE
Owner City,St,Zip:	RICHMOND HILL, NY 11419
Owner Telephone:	(718) 441-4646
Owner Type:	Not reported
Owner Subtype:	Not reported
Mailing Name:	S. SHORE TIRE & RUBBER CO. INC
Mailing Address:	124-02 ATLANTIC AVENUE
Mailing Address 2:	Not reported
Mailing City,St,Zip:	RICHMOND HILL, NY 11419
Mailing Contact:	Not reported
Mailing Telephone:	(718) 441-4646
Owner Mark:	First Owner
Facility Status:	2 - Unregulated by PBS (the total capacity is less than 1,101 gallons) and Subpart 360-14.
Facility Addr2:	124002 ATLANTIC AVENUE
SWIS ID:	6301
Old PBS Number:	Not reported
Facility Type:	Not reported
Inspected Date:	Not reported
Inspector:	Not reported
Inspection Result:	Not reported
Federal ID:	Not reported
Certification Flag:	False
Certification Date:	06/22/1989
Expiration Date:	06/22/1994
Renew Flag:	False
Renewal Date:	Not reported
Total Capacity:	0
FAMT:	True
Facility Screen:	Minor Data Missing
Owner Screen:	Minor Data Missing
Tank Screen:	0
Dead Letter:	False
CBS Number:	Not reported
Town or City:	NEW YORK CITY
County Code:	63
Town or City:	01
Region:	2

Tank Id:	001
Tank Location:	UNDERGROUND
Tank Status:	Closed-In Place
Install Date:	Not reported
Capacity (gals):	550
Product Stored:	UNKNOWN
Tank Type:	Steel/carbon steel
Tank Internal:	Not reported

S. SHORE TIRE & RUBBER CO. INC (Continued) **U000410919**

Tank External:	Not reported
Pipe Location:	Not reported
Pipe Type:	Not reported
Pipe Internal:	Not reported
Pipe External:	Not reported
Second Containment:	None
Leak Detection:	None
Overfill Prot:	Not reported
Dispenser:	Gravity
Date Tested:	Not reported
Next Test Date:	Not reported
Missing Data for Tank:	Minor Data Missing
Date Closed:	09/01/1989
Test Method:	Not reported
Deleted:	False
Updated:	True
Lat/long:	Not reported

Tank Id:	002
Tank Location:	UNDERGROUND
Tank Status:	Closed-In Place
Install Date:	Not reported
Capacity (gals):	550
Product Stored:	UNKNOWN
Tank Type:	Steel/carbon steel
Tank Internal:	Not reported
Tank External:	Not reported
Pipe Location:	Not reported
Pipe Type:	Not reported
Pipe Internal:	Not reported
Pipe External:	Not reported
Second Containment:	None
Leak Detection:	None
Overfill Prot:	Not reported
Dispenser:	Gravity
Date Tested:	Not reported
Next Test Date:	Not reported
Missing Data for Tank:	Minor Data Missing
Date Closed:	09/01/1989
Test Method:	Not reported
Deleted:	False
Updated:	True
Lat/long:	Not reported

Tank Id:	003
Tank Location:	UNDERGROUND
Tank Status:	Closed-In Place
Install Date:	Not reported
Capacity (gals):	550
Product Stored:	UNKNOWN
Tank Type:	Steel/carbon steel
Tank Internal:	Not reported
Tank External:	Not reported
Pipe Location:	Not reported
Pipe Type:	Not reported

S. SHORE TIRE & RUBBER CO. INC (Continued) **U000410919**

Pipe Internal:	Not reported
Pipe External:	Not reported
Second Containment:	None
Leak Detection:	None
Overfill Prot:	Not reported
Dispenser:	Gravity
Date Tested:	Not reported
Next Test Date:	Not reported
Missing Data for Tank:	Minor Data Missing
Date Closed:	09/01/1989
Test Method:	Not reported
Deleted:	False
Updated:	True
Lat/long:	Not reported

Tank Id:	004
Tank Location:	UNDERGROUND
Tank Status:	Closed-In Place
Install Date:	Not reported
Capacity (gals):	550
Product Stored:	UNKNOWN
Tank Type:	Steel/carbon steel
Tank Internal:	Not reported
Tank External:	Not reported
Pipe Location:	Not reported
Pipe Type:	Not reported
Pipe Internal:	Not reported
Pipe External:	Not reported
Second Containment:	None
Leak Detection:	None
Overfill Prot:	Not reported
Dispenser:	Gravity
Date Tested:	Not reported
Next Test Date:	Not reported
Missing Data for Tank:	Minor Data Missing
Date Closed:	09/01/1989
Test Method:	Not reported
Deleted:	False
Updated:	True
Lat/long:	Not reported

Tank Id:	005
Tank Location:	UNDERGROUND
Tank Status:	Closed-In Place
Install Date:	Not reported
Capacity (gals):	550
Product Stored:	UNKNOWN
Tank Type:	Steel/carbon steel
Tank Internal:	Not reported
Tank External:	Not reported
Pipe Location:	Not reported
Pipe Type:	Not reported
Pipe Internal:	Not reported
Pipe External:	Not reported
Second Containment:	None

S. SHORE TIRE & RUBBER CO. INC (Continued) **U000410919**

Leak Detection: None
Overfill Prot: Not reported
Dispenser: Gravity
Date Tested: Not reported
Next Test Date: Not reported
Missing Data for Tank: Minor Data Missing
Date Closed: 09/01/1989
Test Method: Not reported
Deleted: False
Updated: True
Lat/long: Not reported

Tank Id: 006
Tank Location: UNDERGROUND
Tank Status: Closed-In Place
Install Date: Not reported
Capacity (gals): 550
Product Stored: UNKNOWN
Tank Type: Steel/carbon steel
Tank Internal: Not reported
Tank External: Not reported
Pipe Location: Not reported
Pipe Type: Not reported
Pipe Internal: Not reported
Pipe External: Not reported
Second Containment: None
Leak Detection: None
Overfill Prot: Not reported
Dispenser: Gravity
Date Tested: Not reported
Next Test Date: Not reported
Missing Data for Tank: Minor Data Missing
Date Closed: 09/01/1989
Test Method: Not reported
Deleted: False
Updated: True
Lat/long: Not reported

Tank Id: 007
Tank Location: UNDERGROUND
Tank Status: Closed-In Place
Install Date: Not reported
Capacity (gals): 550
Product Stored: UNKNOWN
Tank Type: Steel/carbon steel
Tank Internal: Not reported
Tank External: Not reported
Pipe Location: Not reported
Pipe Type: Not reported
Pipe Internal: Not reported
Pipe External: Not reported
Second Containment: None
Leak Detection: None
Overfill Prot: Not reported
Dispenser: Gravity

S. SHORE TIRE & RUBBER CO. INC (Continued) **U000410919**

Date Tested:	Not reported
Next Test Date:	Not reported
Missing Data for Tank:	Minor Data Missing
Date Closed:	09/01/1989
Test Method:	Not reported
Deleted:	False
Updated:	True
Lat/long:	Not reported

Tank Id:	008
Tank Location:	UNDERGROUND
Tank Status:	Closed-In Place
Install Date:	Not reported
Capacity (gals):	550
Product Stored:	UNKNOWN
Tank Type:	Steel/carbon steel
Tank Internal:	Not reported
Tank External:	Not reported
Pipe Location:	Not reported
Pipe Type:	Not reported
Pipe Internal:	Not reported
Pipe External:	Not reported
Second Containment:	None
Leak Detection:	None
Overfill Prot:	Not reported
Dispenser:	Gravity
Date Tested:	Not reported
Next Test Date:	Not reported
Missing Data for Tank:	Minor Data Missing
Date Closed:	09/01/1989
Test Method:	Not reported
Deleted:	False
Updated:	True
Lat/long:	Not reported

E23 **DOSHA REALTY CORP** **UST** **U000404228**
WNW **119-02 91ST AVENUE** **HIST UST** **N/A**
1/8-1/4 **RICHMOND HILL, NY 11418**
774 ft.

Site 1 of 2 in cluster E

Relative: Higher

UST:

Actual: 57 ft.

UST:

Facility Id:	2-328839
Region:	STATE
Expiration Date:	12/14/07
Renewal Date:	08/05/02
Total Capacity:	5000
Facility Type:	Not reported
Mailing Company:	DOSHA REALTY CORP.
Mailing Title:	Not reported
Mailing Contact:	MANOOCHEHR SHAHABI
Mailing Address:	P.O. BOX 772
Mailing Address 2:	Not reported
Mailing City:	PORT WASHINGTON
Mailing State:	NY

DOSHA REALTY CORP (Continued) **U000404228**

Mailing Zip Code:	11050
Mailing Phone No:	(516) 883-2399
Mailing Email:	Not reported
Owner Title:	Not reported
Owner Name:	Not reported
Owner Address:	P.O. BOX 772
Owner Address 2:	Not reported
Owner State:	NY
Owner Zip Code:	11050
Owner Phone:	(516) 883-2399
Owner Company:	DOSHA REALTY CORP
Emergency Contact:	M. SHAMABI
Emergency Phone:	(516) 883-2399
Operator:	MURAT MARTNOVIC
Operator Phone:	(718) 805-6171
Owner City:	PORT WASHINGTON
Owner Sub Type:	Corporate or Commercial
UTM X:	598953.23157
UTM Y:	4505649.26832
Site Type Name:	Other
Site Type Status:	Active
Comments:	Not reported
Program Type:	PBS
Tank Number:	001
Tank Location Name:	Underground
Tank Status:	In Service
Tank Model:	Not reported
Pipe Model:	Not reported
Active Status:	Active
Install Date:	/ /
Capacity Gallons:	5000
Material Name:	#2 Fuel Oil
Percentage:	100.00
Tank Type Name:	Steel/Carbon Steel/Iron
Tank Internal Protection:	None
Tank Internal Protection 1:	None
Tank Internal Protection 2:	Not reported
Pipe Location Name:	No Piping
Pipe Type Name:	Steel/Carbon Steel/Iron
Pipe External Protection 1:	None
Pipe External Protection 2:	Not reported
Tank Secondary Containment 1:	None
Tank Secondary Containment 2:	Not reported
Pipe Secondary Containment:	Not reported
Tank Leak Detection 1:	None
Tank Leak Detection 2:	Not reported
Pipe Leak Detection 1:	Exempt Suction Piping
Pipe Leak Detection 2:	Not reported
Type Of Overfill Prevention 1:	None
Type Of Overfill Prevention 2:	Not reported
Dispenser Method:	Suction
Spill Prevention:	Not reported
Tightness Test Method:	Horner EZY3/EZY3 Locator Plus
Date Tested:	03/14/00
Next Test Date:	03/14/05

DOSHA REALTY CORP (Continued) **U000404228**

Date Tank Closed: / /

HIST UST:

PBS Number:	2-328839
SPDES Number:	Not reported
Emergency Contact:	M. SHAMABI
Emergency Telephone:	(516) 883-2399
Operator:	MURAT MARTNOVIC
Operator Telephone:	(718) 805-6171
Owner Name:	DOSMA REALTY CORP
Owner Address:	P.O. BOX 772
Owner City,St,Zip:	PORT WASHINGTON, NY 11050
Owner Telephone:	(516) 883-2399
Owner Type:	Corporate/Commercial
Owner Subtype:	Not reported
Mailing Name:	DOSHA REALTY CORP.
Mailing Address:	P.O. BOX 772
Mailing Address 2:	Not reported
Mailing City,St,Zip:	PORT WASHINGTON, NY 11050
Mailing Contact:	MANOOCHEHR SHAHABI
Mailing Telephone:	(516) 883-2399
Owner Mark:	First Owner
Facility Status:	1 - Active PBS facility, i.e. total capacity of the PBS tanks is greater than 1,100 gallons, regardless if Subpart 360-14 tanks exist or not at the facility.
Facility Addr2:	119002 AVE
SWIS ID:	6301
Old PBS Number:	Not reported
Facility Type:	OTHER
Inspected Date:	Not reported
Inspector:	Not reported
Inspection Result:	Not reported
Federal ID:	Not reported
Certification Flag:	False
Certification Date:	06/12/2000
Expiration Date:	12/14/2002
Renew Flag:	False
Renewal Date:	Not reported
Total Capacity:	5000
FAMT:	True
Facility Screen:	No Missing Data
Owner Screen:	No Missing Data
Tank Screen:	Minor Data Missing
Dead Letter:	False
CBS Number:	Not reported
Town or City:	NEW YORK CITY
County Code:	63
Town or City:	01
Region:	2

Tank Id:	001
Tank Location:	UNDERGROUND
Tank Status:	In Service
Install Date:	Not reported
Capacity (gals):	5000
Product Stored:	NOS 1,2, OR 4 FUEL OIL
Tank Type:	Steel/carbon steel

DOSHA REALTY CORP (Continued) **U000404228**

Tank Internal:	Not reported
Tank External:	Not reported
Pipe Location:	Not reported
Pipe Type:	STEEL/IRON
Pipe Internal:	Not reported
Pipe External:	Not reported
Second Containment:	None
Leak Detection:	None
Overfill Prot:	Not reported
Dispenser:	Suction
Date Tested:	03/14/2000
Next Test Date:	03/14/2005
Missing Data for Tank:	Minor Data Missing
Date Closed:	Not reported
Test Method:	21
Deleted:	False
Updated:	True
Lat/long:	Not reported

E24
WNW
1/8-1/4
783 ft.

Relative:
Higher

Actual:
57 ft.

MANHOLE #15965 **NY Spills** **S103574856**
LEFFERTS BLVD / 91ST AV **NY Hist Spills** **N/A**
JAMAICA, NY

Site 2 of 2 in cluster E

NY Spills:

Site ID:	231210
Facility Addr2:	Not reported
Facility ID:	9810884
Spill Number:	9810884
Facility Type:	ER
SWIS:	4101
Region of Spill:	2
Investigator:	CAENGELH
Referred To:	Not reported
Spill Date:	11/30/98
Reported to Dept:	11/30/98
CID:	312
Spill Cause:	Equipment Failure
Water Affected:	Not reported
Spill Source:	Commercial/Industrial
Spill Notifier:	Responsible Party
Cleanup Ceased:	/ /
Cleanup Meets Std:	False
Last Inspection:	/ /
Recommended Penalty:	Penalty Not Recommended
UST Trust:	False
Spill Class:	Known release with minimal potential for fire or hazard. DEC Response. Willing Responsible Party. Corrective action taken.
Spill Closed Dt:	10/23/02
Remediation Phase:	0
Date Entered In Computer:	11/30/98
Spill Record Last Update:	10/23/02
Spiller Name:	Not reported
Spiller Company:	Not reported
Spiller Address:	Not reported
Spiller City,St,Zip:	Not reported
Spiller Company:	Not reported

MANHOLE #15965 (Continued) **S103574856**

Spiller Phone: Not reported
Contact Name: Not reported
Contact Phone: Not reported
DEC Region: 2
Program Number: 9810884
DER Facility ID: 190539
Site ID: 231210
Operable Unit ID: 1071816
Operable Unit: 01
Material ID: 314743
Material Code: 0541A
Material Name: DIELECTRIC FLUID
Case No.: Not reported
Material FA: Petroleum
Quantity: 1.00
Units: Gallons
Recovered: 0.00
Resource Affected: Soil
Oxygenate: False
DEC Memo: Start CallerRemark - 9810884 1/2qt spilled in manhole - CASE #121573 - SAMPLE TAKEN - CLEAN UP PENDING LAB RESULTS END CallerRemark - 9810884
Remarks: Start DECRemark - 9810884 Prior to Sept, 2004 data translation this spill Lead DEC Field was "ENGELHARDT" E2MIS NOTES 121573 11/30/98 12:00 hrs R. Listl #09450, Splicer with Underground, reports at 11:40 hrs found 1/2 qt. dielectric fluid leakedfrom 3-conductor cable onto floor of MH-15965, w/s Lefferts Blvd. 63' n/o 91 Ave. Spill is contained. No sewers or waterways affected. Env. stop tag #03121 installed. One liquid sample of pure oil taken on a 4-6 hour priority turnaround. Mr. Listlcapped and sealed cable, Cleanup pending PCB test results. 11/30/98 -- NOTIFIED LISA PRIMEGGIA OF CIG AT 12:31 HRS. UPDATE: 11/30/98-16:15-LAB RESULTS-3PPM-LAB SEQ#98-13192 A.VALLONE OF ENVIRONMENTAL OPERATIONS REPORTS CLEAUP COMPLETE WITH SLIX AT 0940HRS. TAG#03121 REMOVED. UPDATE - 12/2/98 - INCIDENT IS CLOSED - H BERTORELLI # 54348. END DECRemark - 9810884

NY Hist Spills:
Region of Spill: 2
Spill Number: 9810884
Investigator: ENGELHARDT
Caller Name: Not reported
Caller Agency: Not reported
Caller Phone: Not reported
Notifier Name: Not reported
Notifier Agency: Not reported
Notifier Phone: Not reported
Spill Date/Time: 11/30/1998 11:40
Reported to Dept Date/Time: 11/30/98 12:41
SWIS: 63
Spiller Name: CON EDISON
Spiller Contact: Not reported
Spiller Phone: Not reported
Spiller Address: Not reported
Spiller City,St,Zip: Not reported
Spill Cause: Equipment Failure
Reported to Dept: On Land
Water Affected: Not reported
Spill Source: 01
Spill Notifier: Responsible Party

MANHOLE #15965 (Continued) **S103574856**

PBS Number: Not reported
Cleanup Ceased: / /
Cleanup Meets Std: False
Last Inspection: / /
Recommended Penalty: Penalty Not Recommended
Spiller Cleanup Dt: / /
Enforcement Date: / /
Invstgn Complete: / /
UST Involvement: False
Spill Class: Known release with minimal potential for fire or hazard. DEC Response. Willing Responsible Party. Corrective action taken.
Spill Closed Dt: / /
Corrective Action Plan Submitted: / /
Date Region Sent Summary to Central Office: / /
Date Spill Entered In Computer Data File: 11/30/98
Date Spill Entered In Computer Data File: Not reported
Update Date: 12/01/98
Is Updated: False
PBS Number: Not reported
Tank Number: Not reported
Tank Size: Not reported
Test Method: Not reported
Leak Rate Failed Tank: Not reported
Gross Leak Rate: Not reported
Material Class Type: Petroleum
Quantity Spilled: 1
Unkonwn Quantity Spilled: False
Units: Gallons
Quantity Recovered: 0
Unkonwn Quantity Recovered: False
Material: DIELECTRIC FLUID
Class Type: DIELECTRIC FLUID
Times Material Entry In File: 41
CAS Number: Not reported
Last Date: Not reported
DEC Remarks: Not reported
Remark: 1/2qt spilled in manhole - CASE 121573 - SAMPLE TAKEN - CLEAN UP PENDING LAB RESULTS

F25
ESE
1/8-1/4
787 ft.

Relative:
Lower

Actual:
53 ft.

MANHOLE 1085 **NY Spills** **S104880723**
124TH ST /94TH AVE **NY Hist Spills** **N/A**
QUEENS, NY

Site 1 of 3 in cluster F

NY Spills:
Site ID: 245112
Facility Addr2: Not reported
Facility ID: 0009788
Spill Number: 0009788
Facility Type: ER
SWIS: 4101
Region of Spill: 2
Investigator: KMFOLEY
Referred To: Not reported
Spill Date: 11/29/00
Reported to Dept: 11/29/00
CID: 397

MANHOLE 1085 (Continued) **S104880723**

Spill Cause:	Unknown
Water Affected:	Not reported
Spill Source:	Unknown
Spill Notifier:	Affected Persons
Cleanup Ceased:	/ /
Cleanup Meets Std:	False
Last Inspection:	/ /
Recommended Penalty:	Penalty Not Recommended
UST Trust:	False
Spill Class:	Known release with minimal potential for fire or hazard. DEC Response. Willing Responsible Party. Corrective action taken.
Spill Closed Dt:	12/28/00
Remediation Phase:	0
Date Entered In Computer:	11/29/00
Spill Record Last Update:	04/11/01
Spiller Name:	UNKNOWN
Spiller Company:	UNKNOWN
Spiller Address:	UNKNOWN
Spiller City,St,Zip:	UNKNOWN, ZZ
Spiller Company:	001
Spiller Phone:	Not reported
Contact Name:	CALLER
Contact Phone:	Not reported
DEC Region:	2
Program Number:	0009788
DER Facility ID:	201345
Site ID:	245112
Operable Unit ID:	831996
Operable Unit:	01
Material ID:	543724
Material Code:	0066A
Material Name:	UNKNOWN PETROLEUM
Case No.:	Not reported
Material FA:	Petroleum
Quantity:	1.00
Units:	Gallons
Recovered:	0.00
Resource Affected:	Soil
Oxygenate:	False
DEC Memo:	Start CallerRemark - 0009788 discovered 2 pts of unk oil on top of 100 gallons of water con e#134532 END CallerRemark - 0009788
Remarks:	Start DECRemark - 0009788 Prior to Sept, 2004 data translation this spill Lead DEC Field was "FOLEY" e2mis Notes: While locating fault on feeder 9B05, found approx 2 pints unknown oil on 100gal water in MH-1085. Liquid sample taken and returned<1ppm. Env Ops reports cleanup complete. Double washed manhole with slix. KMF 4/11/01 END DECRemark - 0009788

NY Hist Spills:

Region of Spill:	2
Spill Number:	0009788
Investigator:	FOLEY
Caller Name:	Not reported
Caller Agency:	Not reported
Caller Phone:	Not reported
Notifier Name:	Not reported
Notifier Agency:	Not reported
Notifier Phone:	Not reported

MANHOLE 1085 (Continued) **S104880723**

Spill Date/Time:	11/29/2000 00:30
Reported to Dept Date/Time:	11/29/00 01:05
SWIS:	63
Spiller Name:	UNK
Spiller Contact:	UNK
Spiller Phone:	(000) 000-0000
Spiller Contact:	CALLER
Spiller Phone:	( ) -
Spiller Address:	UNK
Spiller City,St,Zip:	UNK, UN
Spill Cause:	Unknown
Reported to Dept:	On Land
Water Affected:	Not reported
Spill Source:	12
Spill Notifier:	Affected Persons
PBS Number:	Not reported
Cleanup Ceased:	/ /
Cleanup Meets Std:	False
Last Inspection:	/ /
Recommended Penalty:	Penalty Not Recommended
Spiller Cleanup Dt:	/ /
Enforcement Date:	/ /
Invstgn Complete:	/ /
UST Involvement:	False
Spill Class:	Known release with minimal potential for fire or hazard. DEC Response. Willing Responsible Party. Corrective action taken.
Spill Closed Dt:	12/28/00
Corrective Action Plan Submitted:	/ /
Date Region Sent Summary to Central Office:	/ /
Date Spill Entered In Computer Data File:	11/29/00
Date Spill Entered In Computer Data File:	Not reported
Update Date:	04/11/01
Is Updated:	False
PBS Number:	Not reported
Tank Number:	Not reported
Tank Size:	Not reported
Test Method:	Not reported
Leak Rate Failed Tank:	Not reported
Gross Leak Rate:	Not reported
Material Class Type:	Petroleum
Quantity Spilled:	1
Unkonwn Quantity Spilled:	False
Units:	Gallons
Quantity Recovered:	0
Unkonwn Quantity Recovered:	False
Material:	UNKNOWN PETROLEUM
Class Type:	UNKNOWN PETROLEUM
Times Material Entry In File:	16414
CAS Number:	Not reported
Last Date:	19940929
DEC Remarks:	e2mis Notes: While locating fault on feeder 9B05, found approx 2 pints unknown oil on 100gal water in MH-1085. Liquid sample taken and returned <1ppm. Env Ops reports cleanup complete. Double washed manhole with slix. KMF 4/11/01
Remark:	discovered 2 pts of unk oil on top of 100 gallons of water con e 134532

G26
SSW
1/8-1/4
854 ft.

Relative:
Lower

Actual:
54 ft.

94-49 LEFFERTS BOULEVARD — **NY Spills** — **S102663294**
94-49 LEFFERTS BOULEVARD — **NY Hist Spills** — **N/A**
RICHMOND HILL, NY

Site 1 of 2 in cluster G

NY Spills:

Site ID:	260275
Facility Addr2:	Not reported
Facility ID:	9704370
Spill Number:	9704370
Facility Type:	ER
SWIS:	4101
Region of Spill:	2
Investigator:	MMMULQUE
Referred To:	Not reported
Spill Date:	07/13/97
Reported to Dept:	07/13/97
CID:	266
Spill Cause:	Deliberate
Water Affected:	Not reported
Spill Source:	Private Dwelling
Spill Notifier:	Citizen
Cleanup Ceased:	/ /
Cleanup Meets Std:	False
Last Inspection:	/ /
Recommended Penalty:	Penalty Not Recommended
UST Trust:	False
Spill Class:	Known release with minimal potential for fire or hazard. DEC Response. Unable/unwilling Responsible Party. Corrective action taken. (ISR)
Spill Closed Dt:	07/14/97
Remediation Phase:	0
Date Entered In Computer:	07/13/97
Spill Record Last Update:	01/28/98
Spiller Name:	Not reported
Spiller Company:	Not reported
Spiller Address:	94-49 LEFFERTS BOULEVARD
Spiller City,St,Zip:	RICHMOND HILL, NY
Spiller Company:	001
Spiller Phone:	Not reported
Contact Name:	Not reported
Contact Phone:	Not reported
DEC Region:	2
Program Number:	9704370
DER Facility ID:	212731
Site ID:	260275
Operable Unit ID:	1047601
Operable Unit:	01
Material ID:	333627
Material Code:	0005A
Material Name:	AUTO WASTE FLUIDS
Case No.:	Not reported
Material FA:	Petroleum
Quantity:	0.00
Units:	Gallons
Recovered:	0.00
Resource Affected:	Sewer
Oxygenate:	False
DEC Memo:	Start CallerRemark - 9704370 ON GOING PROBLEM WITH SPILLER TAKING ENGINES APART

94-49 LEFFERTS BOULEVARD (Continued) **S102663294**

AND ALLOWING AUTO WASTE FLUIDS TO DRAIN ONTO CONCRETE AND INTO STORM DRAINS. MIKE MULQUEEN HAS BEEN WORKING ON PROBLEM. CALLER UNAVAILABLE FOR CALL BACK AT THIS TIME.END CallerRemark - 9704370

Remarks: Start DECRemark - 9704370 Prior to Sept, 2004 data translation this spill Lead DEC Field was "MULQUEEN" MULQUEEN WENT TO SITE. NO EVIDENCE OF DUMPING. REFERED TO MIKE MULQUEEN. END DECRemark - 9704370

NY Hist Spills:

Region of Spill:	2
Spill Number:	9704370
Investigator:	MULQUEEN
Caller Name:	Not reported
Caller Agency:	Not reported
Caller Phone:	Not reported
Notifier Name:	Not reported
Notifier Agency:	Not reported
Notifier Phone:	Not reported
Spill Date/Time:	07/13/1997 10:00
Reported to Dept Date/Time:	07/13/97 10:00
SWIS:	63
Spiller Name:	Not reported
Spiller Contact:	Not reported
Spiller Phone:	Not reported
Spiller Address:	94-49 LEFFERTS BOULEVARD
Spiller City,St,Zip:	RICHMOND HILL, NY
Spill Cause:	Deliberate
Reported to Dept:	In Sewer
Water Affected:	Not reported
Spill Source:	09
Spill Notifier:	Citizen
PBS Number:	Not reported
Cleanup Ceased:	/ /
Cleanup Meets Std:	False
Last Inspection:	/ /
Recommended Penalty:	Penalty Not Recommended
Spiller Cleanup Dt:	/ /
Enforcement Date:	/ /
Invstgn Complete:	/ /
UST Involvement:	False
Spill Class:	Known release with minimal potential for fire or hazard. DEC Response. Unable/unwilling Responsible Party. Corrective action taken. (ISR)
Spill Closed Dt:	07/14/97
Corrective Action Plan Submitted:	/ /
Date Region Sent Summary to Central Office:	/ /
Date Spill Entered In Computer Data File:	07/13/97
Date Spill Entered In Computer Data File:	Not reported
Update Date:	01/28/98
Is Updated:	False
PBS Number:	Not reported
Tank Number:	Not reported
Tank Size:	Not reported
Test Method:	Not reported
Leak Rate Failed Tank:	Not reported
Gross Leak Rate:	Not reported
Material Class Type:	Petroleum
Quantity Spilled:	0
Unkonwn Quantity Spilled:	True

94-49 LEFFERTS BOULEVARD (Continued) **S102663294**

Units:	Gallons
Quantity Recovered:	0
Unkonwn Quantity Recovered:	False
Material:	AUTO WASTE FLUIDS
Class Type:	AUTO WASTE FLUIDS
Times Material Entry In File:	82
CAS Number:	Not reported
Last Date:	19940928
DEC Remarks:	MULQUEEN WENT TO SITE. NO EVIDENCE OF DUMPING. REFERED TO MIKE MULQUEEN.
Remark:	ON GOING PROBLEM WITH SPILLER TAKING ENGINES APART AND ALLOWING AUTO WASTE FLUIDS TO DRAIN ONTO CONCRETE AND INTO STORM DRAINS. MIKE MULQUEEN HAS BEEN WORKING ON PROBLEM. CALLER UNAVAILABLE FOR CALL BACK AT THIS TIME.

G27 **APARTMENT BLDG** **NY Spills** **S102663277**
SSW **94-49 LEFFERTS BLVD** **NY Hist Spills** **N/A**
1/8-1/4 **RICHMOND HILL, NY**
854 ft.

Site 2 of 2 in cluster G

Relative:
Lower

Actual:
54 ft.

NY Spills:

Site ID:	194794
Facility Addr2:	Not reported
Facility ID:	9704244
Spill Number:	9704244
Facility Type:	ER
SWIS:	4101
Region of Spill:	2
Investigator:	MMMULQUE
Referred To:	Not reported
Spill Date:	07/01/97
Reported to Dept:	07/09/97
CID:	371
Spill Cause:	Deliberate
Water Affected:	Not reported
Spill Source:	Private Dwelling
Spill Notifier:	Citizen
Cleanup Ceased:	/ /
Cleanup Meets Std:	False
Last Inspection:	/ /
Recommended Penalty:	Penalty Not Recommended
UST Trust:	False
Spill Class:	Possible release with minimal potential for fire or hazard or Known release with no damage. No DEC Response. No corrective action required.
Spill Closed Dt:	08/02/97
Remediation Phase:	0
Date Entered In Computer:	07/09/97
Spill Record Last Update:	12/30/97
Spiller Name:	Not reported
Spiller Company:	2ND FLOOR TENANT
Spiller Address:	94-49 LEFFERTS BLVD
Spiller City,St,Zip:	RICHMOND HILL, NY 11419-
Spiller Company:	001
Spiller Phone:	Not reported
Contact Name:	DAVID STEINHOFF
Contact Phone:	(212) 802-7678
DEC Region:	2
Program Number:	9704244

APARTMENT BLDG (Continued) **S102663277**

DER Facility ID: 162309
Site ID: 194794
Operable Unit ID: 1047461
Operable Unit: 01
Material ID: 333507
Material Code: 0043A
Material Name: ANTIFREEZE
Case No.: Not reported
Material FA: Other
Quantity: 0.00
Units: Gallons
Recovered: 0.00
Resource Affected: Sewer
Oxygenate: False
Site ID: 194794
Operable Unit ID: 1047461
Operable Unit: 01
Material ID: 333506
Material Code: 0015A
Material Name: MOTOR OIL
Case No.: Not reported
Material FA: Petroleum
Quantity: 0.00
Units: Gallons
Recovered: 0.00
Resource Affected: Sewer
Oxygenate: False
DEC Memo: Start CallerRemark - 9704244 CALLER LIVES AT 94-45 LEFFORTS BLVD. SPILLER DELIBERATELY DUMPS OIL AND ANTIFREEZE WHILE WORKING ON CARS. SPILLER SPEAKS VERY LITTLE ENGLISH - SPEAKS SPANISH. SPILLER HAS BEEN TOLD IT IS ILLEGAL BY CALLER AND LOCAL POLICE AND MOVED DUMPING FROM FRONT TO BACK OF HOUSE. END CallerRemark - 9704244
Remarks: Start DECRemark - 9704244 Prior to Sept, 2004 data translation this spill Lead DEC Field was "MULQUEEN" WENT BACK 3 TIMES, UNABLE TO SEE ANY EVIDENCE OF SPILLAGE. END DECRemark - 9704244

NY Hist Spills:
Region of Spill: 2
Spill Number: 9704244
Investigator: MULQUEEN
Caller Name: Not reported
Caller Agency: Not reported
Caller Phone: Not reported
Notifier Name: Not reported
Notifier Agency: Not reported
Notifier Phone: Not reported
Spill Date/Time: 07/01/1997 16:30
Reported to Dept Date/Time: 07/09/97 23:23
SWIS: 63
Spiller Name: 2ND FLOOR TENANT
Spiller Contact: Not reported
Spiller Phone: Not reported
Spiller Contact: DAVID STEINHOFF
Spiller Phone: (212) 802-7678
Spiller Address: 94-49 LEFFERTS BLVD
Spiller City,St,Zip: RICHMOND HILL, NY 11419-
Spill Cause: Deliberate

APARTMENT BLDG (Continued) **S102663277**

Reported to Dept: In Sewer
Water Affected: Not reported
Spill Source: 09
Spill Notifier: Citizen
PBS Number: Not reported
Cleanup Ceased: / /
Cleanup Meets Std: False
Last Inspection: / /
Recommended Penalty: Penalty Not Recommended
Spiller Cleanup Dt: / /
Enforcement Date: / /
Invstgn Complete: / /
UST Involvement: False
Spill Class: Possible release with minimal potential for fire or hazard or Known release with no damage. No DEC Response. No corrective action required.
Spill Closed Dt: 08/02/97
Corrective Action Plan Submitted: / /
Date Region Sent Summary to Central Office: / /
Date Spill Entered In Computer Data File: 07/09/97
Date Spill Entered In Computer Data File: Not reported
Update Date: 12/30/97
Is Updated: False
PBS Number: Not reported
Tank Number: Not reported
Tank Size: Not reported
Test Method: Not reported
Leak Rate Failed Tank: Not reported
Gross Leak Rate: Not reported
Material Class Type: Petroleum
Quantity Spilled: 0
Unkonwn Quantity Spilled: True
Units: Gallons
Quantity Recovered: 0
Unkonwn Quantity Recovered: True
Material: MOTOR OIL
Class Type: MOTOR OIL
Times Material Entry In File: 508
CAS Number: Not reported
Last Date: 19940728
Material Class Type: Hazardous Material
Quantity Spilled: 0
Unkonwn Quantity Spilled: True
Units: Gallons
Quantity Recovered: 0
Unkonwn Quantity Recovered: True
Material: ANTIFREEZE
Class Type: ANTIFREEZE
Times Material Entry In File: 0
CAS Number: Not reported
Last Date: Not reported
DEC Remarks: WENT BACK 3 TIMES, UNABLE TO SEE ANY EVIDENCE OF SPILLAGE.
Remark: CALLER LIVES AT 94-45 LEFFORTS BLVD. SPILLER DELIBERATELY DUMPS OIL AND ANTIFREEZE WHILE WORKING ON CARS. SPILLER SPEAKS VERY LITTLE ENGLISH - SPEAKS SPANISH. SPILLER HAS BEEN TOLD IT IS ILLEGAL BY CALLER AND LOCAL POLICE AND MOVED DUMPING FROM FRONT TO BACK OF HOUSE.

H28
WSW
1/8-1/4
864 ft.

Relative:
Lower

Actual:
55 ft.

EXXON DIV OF CFI #70300
118-11 ATLANTIC AVE
RICHMOND HILL, NY 11418

Database(s): RCRA-SQG, FINDS, NY MANIFEST, CT MANIFEST

EDR ID Number: 1004757676
EPA ID Number: NYD986947315

Site 1 of 4 in cluster H

RCRAInfo:
Owner: TOSCO
(602) 728-8000
EPA ID: NYD986947315

Contact: Not reported

Classification: Small Quantity Generator
TSDF Activities: Not reported

Violation Status: No violations found

FINDS:
Other Pertinent Environmental Activity Identified at Site

AFS (Aerometric Information Retrieval System (AIRS) Facility Subsystem) replaces the former Compliance Data System (CDS), the National Emission Data System (NEDS), and the Storage and Retrieval of Aerometric Data (SAROAD). AIRS is the national repository for information concerning airborne pollution in the United States. AFS is used to track emissions and compliance data from industrial plants. AFS data are utilized by states to prepare State Implementation Plans to comply with regulatory programs and by EPA as an input for the estimation of total national emissions. AFS is undergoing a major redesign to support facility operating permits required under Title V of the Clean Air Act.

FIS (New York - Facility Information System) is New York's Department of Environmental Conservation (DEC) information system for tracking environmental facility information found across the State.

RCRAInfo is a national information system that supports the Resource Conservation and Recovery Act (RCRA) program through the tracking of events and activities related to facilities that generate, transport, and treat, store, or dispose of hazardous waste. RCRAInfo allows RCRA program staff to track the notification, permit, compliance, and corrective action activities required under RCRA.

NY MANIFEST:

Document ID:	NYB2445435
Manifest Status:	Completed copy
Trans1 State ID:	CU5387
Trans2 State ID:	Not reported
Generator Ship Date:	920605
Trans1 Recv Date:	920605
Trans2 Recv Date:	Not reported
TSD Site Recv Date:	920610
Part A Recv Date:	920727
Part B Recv Date:	920622
Generator EPA ID:	NYD986947315
Trans1 EPA ID:	NYD068011352
Trans2 EPA ID:	Not reported
TSDF ID:	NYD082785429

EXXON DIV OF CFI #70300 (Continued) **1004757676**

Waste Code:	D001 - NON-LISTED IGNITABLE WASTES
Quantity:	00034
Units:	G - Gallons (liquids only)* (8.3 pounds)
Number of Containers:	001
Container Type:	TT - Cargo tank, tank trucks
Handling Method:	T Chemical, physical, or biological treatment.
Specific Gravity:	100
Year:	92
Manifest Tracking Num:	Not reported
Import Ind:	Not reported
Export Ind:	Not reported
Discr Quantity Ind:	Not reported
Discr Type Ind:	Not reported
Discr Residue Ind:	Not reported
Discr Partial Reject Ind:	Not reported
Discr Full Reject Ind:	Not reported
Manifest Ref Num:	Not reported
Alt Fac RCRA Id:	Not reported
Alt Fac Sign Date:	Not reported
Mgmt Method Type Code:	Not reported
EPA ID:	NYD986947315
Facility Name:	EXXON COMPANY U S A
Facility Address:	118-11 ATLANTIC AVENUE
Facility City:	RICHMOND HILL
Facility Address 2:	Not reported
Country:	USA
County:	QU
Mailing Name:	EXXON COMPANY U S A
Mailing Contact:	CHRISTINE SULLIVAN
Mailing Address:	PO BOX 4415
Mailing Address 2:	Not reported
Mailing City:	HOUSTON
Mailing State:	TX
Mailing Zip:	Not reported
Mailing Zip4:	Not reported
Mailing Country:	USA
Mailing Phone:	713-656-7709
Document ID:	NYB4857237
Manifest Status:	Completed copy
Trans1 State ID:	PP1384
Trans2 State ID:	Not reported
Generator Ship Date:	920908
Trans1 Recv Date:	920908
Trans2 Recv Date:	Not reported
TSD Site Recv Date:	920908
Part A Recv Date:	921021
Part B Recv Date:	920916
Generator EPA ID:	NYD986947315
Trans1 EPA ID:	NYD986910222
Trans2 EPA ID:	Not reported
TSDF ID:	NYD082785429
Waste Code:	D001 - NON-LISTED IGNITABLE WASTES
Quantity:	00084
Units:	G - Gallons (liquids only)* (8.3 pounds)
Number of Containers:	001
Container Type:	TT - Cargo tank, tank trucks

EXXON DIV OF CFI #70300 (Continued) **1004757676**

Handling Method:	T Chemical, physical, or biological treatment.
Specific Gravity:	100
Year:	92
Manifest Tracking Num:	Not reported
Import Ind:	Not reported
Export Ind:	Not reported
Discr Quantity Ind:	Not reported
Discr Type Ind:	Not reported
Discr Residue Ind:	Not reported
Discr Partial Reject Ind:	Not reported
Discr Full Reject Ind:	Not reported
Manifest Ref Num:	Not reported
Alt Fac RCRA Id:	Not reported
Alt Fac Sign Date:	Not reported
Mgmt Method Type Code:	Not reported
EPA ID:	NYD986947315
Facility Name:	EXXON COMPANY U S A
Facility Address:	118-11 ATLANTIC AVENUE
Facility City:	RICHMOND HILL
Facility Address 2:	Not reported
Country:	USA
County:	QU
Mailing Name:	EXXON COMPANY U S A
Mailing Contact:	CHRISTINE SULLIVAN
Mailing Address:	PO BOX 4415
Mailing Address 2:	Not reported
Mailing City:	HOUSTON
Mailing State:	TX
Mailing Zip:	Not reported
Mailing Zip4:	Not reported
Mailing Country:	USA
Mailing Phone:	713-656-7709

Document ID:	NYB4857084
Manifest Status:	Completed copy
Trans1 State ID:	LL5554
Trans2 State ID:	Not reported
Generator Ship Date:	920723
Trans1 Recv Date:	920724
Trans2 Recv Date:	Not reported
TSD Site Recv Date:	920724
Part A Recv Date:	920820
Part B Recv Date:	920803
Generator EPA ID:	NYD986947315
Trans1 EPA ID:	NYD068011352
Trans2 EPA ID:	Not reported
TSDF ID:	NYD082785429
Waste Code:	D001 - NON-LISTED IGNITABLE WASTES
Quantity:	00055
Units:	G - Gallons (liquids only)* (8.3 pounds)
Number of Containers:	001
Container Type:	DM - Metal drums, barrels
Handling Method:	T Chemical, physical, or biological treatment.
Specific Gravity:	100
Year:	92
Manifest Tracking Num:	Not reported
Import Ind:	Not reported

EXXON DIV OF CFI #70300 (Continued) **1004757676**

Export Ind:	Not reported
Discr Quantity Ind:	Not reported
Discr Type Ind:	Not reported
Discr Residue Ind:	Not reported
Discr Partial Reject Ind:	Not reported
Discr Full Reject Ind:	Not reported
Manifest Ref Num:	Not reported
Alt Fac RCRA Id:	Not reported
Alt Fac Sign Date:	Not reported
Mgmt Method Type Code:	Not reported
EPA ID:	NYD986947315
Facility Name:	EXXON COMPANY U S A
Facility Address:	118-11 ATLANTIC AVENUE
Facility City:	RICHMOND HILL
Facility Address 2:	Not reported
Country:	USA
County:	QU
Mailing Name:	EXXON COMPANY U S A
Mailing Contact:	CHRISTINE SULLIVAN
Mailing Address:	PO BOX 4415
Mailing Address 2:	Not reported
Mailing City:	HOUSTON
Mailing State:	TX
Mailing Zip:	Not reported
Mailing Zip4:	Not reported
Mailing Country:	USA
Mailing Phone:	713-656-7709
Document ID:	CTF0180491
Manifest Status:	Completed copy
Trans1 State ID:	PP1384
Trans2 State ID:	Not reported
Generator Ship Date:	930323
Trans1 Recv Date:	930323
Trans2 Recv Date:	Not reported
TSD Site Recv Date:	930401
Part A Recv Date:	Not reported
Part B Recv Date:	930413
Generator EPA ID:	NYD986947315
Trans1 EPA ID:	NYD986910222
Trans2 EPA ID:	Not reported
TSDF ID:	CTD021816889
Waste Code:	D001 - NON-LISTED IGNITABLE WASTES
Quantity:	00035
Units:	G - Gallons (liquids only)* (8.3 pounds)
Number of Containers:	001
Container Type:	TT - Cargo tank, tank trucks
Handling Method:	B Incineration, heat recovery, burning.
Specific Gravity:	100
Year:	93
Manifest Tracking Num:	Not reported
Import Ind:	Not reported
Export Ind:	Not reported
Discr Quantity Ind:	Not reported
Discr Type Ind:	Not reported
Discr Residue Ind:	Not reported
Discr Partial Reject Ind:	Not reported

EXXON DIV OF CFI #70300 (Continued) **1004757676**

Discr Full Reject Ind:	Not reported
Manifest Ref Num:	Not reported
Alt Fac RCRA Id:	Not reported
Alt Fac Sign Date:	Not reported
Mgmt Method Type Code:	Not reported
EPA ID:	NYD986947315
Facility Name:	EXXON COMPANY U S A
Facility Address:	118-11 ATLANTIC AVENUE
Facility City:	RICHMOND HILL
Facility Address 2:	Not reported
Country:	USA
County:	QU
Mailing Name:	EXXON COMPANY U S A
Mailing Contact:	CHRISTINE SULLIVAN
Mailing Address:	PO BOX 4415
Mailing Address 2:	Not reported
Mailing City:	HOUSTON
Mailing State:	TX
Mailing Zip:	Not reported
Mailing Zip4:	Not reported
Mailing Country:	USA
Mailing Phone:	713-656-7709

Document ID:	CTF0180663
Manifest Status:	Completed copy
Trans1 State ID:	PP1384
Trans2 State ID:	Not reported
Generator Ship Date:	930510
Trans1 Recv Date:	930510
Trans2 Recv Date:	Not reported
TSD Site Recv Date:	930520
Part A Recv Date:	930715
Part B Recv Date:	930603
Generator EPA ID:	NYD986947315
Trans1 EPA ID:	NYD986910222
Trans2 EPA ID:	Not reported
TSDF ID:	CTD021816889
Waste Code:	D001 - NON-LISTED IGNITABLE WASTES
Quantity:	00030
Units:	G - Gallons (liquids only)* (8.3 pounds)
Number of Containers:	001
Container Type:	TT - Cargo tank, tank trucks
Handling Method:	B Incineration, heat recovery, burning.
Specific Gravity:	100
Year:	93
Manifest Tracking Num:	Not reported
Import Ind:	Not reported
Export Ind:	Not reported
Discr Quantity Ind:	Not reported
Discr Type Ind:	Not reported
Discr Residue Ind:	Not reported
Discr Partial Reject Ind:	Not reported
Discr Full Reject Ind:	Not reported
Manifest Ref Num:	Not reported
Alt Fac RCRA Id:	Not reported
Alt Fac Sign Date:	Not reported
Mgmt Method Type Code:	Not reported

EXXON DIV OF CFI #70300 (Continued) **1004757676**

EPA ID:	NYD986947315
Facility Name:	EXXON COMPANY U S A
Facility Address:	118-11 ATLANTIC AVENUE
Facility City:	RICHMOND HILL
Facility Address 2:	Not reported
Country:	USA
County:	QU
Mailing Name:	EXXON COMPANY U S A
Mailing Contact:	CHRISTINE SULLIVAN
Mailing Address:	PO BOX 4415
Mailing Address 2:	Not reported
Mailing City:	HOUSTON
Mailing State:	TX
Mailing Zip:	Not reported
Mailing Zip4:	Not reported
Mailing Country:	USA
Mailing Phone:	713-656-7709

Document ID:	CTF0278669
Manifest Status:	Completed after the designated time period for a TSDF to get a copy to the DEC
Trans1 State ID:	PP1384
Trans2 State ID:	Not reported
Generator Ship Date:	931216
Trans1 Recv Date:	931216
Trans2 Recv Date:	Not reported
TSD Site Recv Date:	940119
Part A Recv Date:	940202
Part B Recv Date:	940131
Generator EPA ID:	NYD986947315
Trans1 EPA ID:	NYD986910222
Trans2 EPA ID:	Not reported
TSDF ID:	CTD021816889
Waste Code:	D001 - NON-LISTED IGNITABLE WASTES
Quantity:	00030
Units:	G - Gallons (liquids only)* (8.3 pounds)
Number of Containers:	001
Container Type:	TT - Cargo tank, tank trucks
Handling Method:	B Incineration, heat recovery, burning.
Specific Gravity:	100
Year:	93
Manifest Tracking Num:	Not reported
Import Ind:	Not reported
Export Ind:	Not reported
Discr Quantity Ind:	Not reported
Discr Type Ind:	Not reported
Discr Residue Ind:	Not reported
Discr Partial Reject Ind:	Not reported
Discr Full Reject Ind:	Not reported
Manifest Ref Num:	Not reported
Alt Fac RCRA Id:	Not reported
Alt Fac Sign Date:	Not reported
Mgmt Method Type Code:	Not reported
EPA ID:	NYD986947315
Facility Name:	EXXON COMPANY U S A
Facility Address:	118-11 ATLANTIC AVENUE
Facility City:	RICHMOND HILL
Facility Address 2:	Not reported

EXXON DIV OF CFI #70300 (Continued) **1004757676**

Country:	USA
County:	QU
Mailing Name:	EXXON COMPANY U S A
Mailing Contact:	CHRISTINE SULLIVAN
Mailing Address:	PO BOX 4415
Mailing Address 2:	Not reported
Mailing City:	HOUSTON
Mailing State:	TX
Mailing Zip:	Not reported
Mailing Zip4:	Not reported
Mailing Country:	USA
Mailing Phone:	713-656-7709
Document ID:	CTF0208163
Manifest Status:	Completed after the designated time period for a TSDF to get a copy to the DEC
Trans1 State ID:	PP1384
Trans2 State ID:	Not reported
Generator Ship Date:	940511
Trans1 Recv Date:	940511
Trans2 Recv Date:	Not reported
TSD Site Recv Date:	940519
Part A Recv Date:	940610
Part B Recv Date:	940608
Generator EPA ID:	NYD986947315
Trans1 EPA ID:	NYD986910222
Trans2 EPA ID:	Not reported
TSDF ID:	CTD021816889
Waste Code:	D001 - NON-LISTED IGNITABLE WASTES
Quantity:	00080
Units:	G - Gallons (liquids only)* (8.3 pounds)
Number of Containers:	001
Container Type:	TT - Cargo tank, tank trucks
Handling Method:	B Incineration, heat recovery, burning.
Specific Gravity:	100
Year:	94
Manifest Tracking Num:	Not reported
Import Ind:	Not reported
Export Ind:	Not reported
Discr Quantity Ind:	Not reported
Discr Type Ind:	Not reported
Discr Residue Ind:	Not reported
Discr Partial Reject Ind:	Not reported
Discr Full Reject Ind:	Not reported
Manifest Ref Num:	Not reported
Alt Fac RCRA Id:	Not reported
Alt Fac Sign Date:	Not reported
Mgmt Method Type Code:	Not reported
EPA ID:	NYD986947315
Facility Name:	EXXON COMPANY U S A
Facility Address:	118-11 ATLANTIC AVENUE
Facility City:	RICHMOND HILL
Facility Address 2:	Not reported
Country:	USA
County:	QU
Mailing Name:	EXXON COMPANY U S A
Mailing Contact:	CHRISTINE SULLIVAN
Mailing Address:	PO BOX 4415

EXXON DIV OF CFI #70300 (Continued) **1004757676**

Mailing Address 2:	Not reported
Mailing City:	HOUSTON
Mailing State:	TX
Mailing Zip:	Not reported
Mailing Zip4:	Not reported
Mailing Country:	USA
Mailing Phone:	713-656-7709
Document ID:	NJA2024231
Manifest Status:	Completed copy
Trans1 State ID:	S6993
Trans2 State ID:	Not reported
Generator Ship Date:	941114
Trans1 Recv Date:	941114
Trans2 Recv Date:	Not reported
TSD Site Recv Date:	941114
Part A Recv Date:	941123
Part B Recv Date:	941130
Generator EPA ID:	NYD986947315
Trans1 EPA ID:	NJD980772768
Trans2 EPA ID:	Not reported
TSDF ID:	NJD991291105
Waste Code:	D001 - NON-LISTED IGNITABLE WASTES
Quantity:	00110
Units:	G - Gallons (liquids only)* (8.3 pounds)
Number of Containers:	002
Container Type:	DM - Metal drums, barrels
Handling Method:	B Incineration, heat recovery, burning.
Specific Gravity:	100
Year:	94
Manifest Tracking Num:	Not reported
Import Ind:	Not reported
Export Ind:	Not reported
Discr Quantity Ind:	Not reported
Discr Type Ind:	Not reported
Discr Residue Ind:	Not reported
Discr Partial Reject Ind:	Not reported
Discr Full Reject Ind:	Not reported
Manifest Ref Num:	Not reported
Alt Fac RCRA Id:	Not reported
Alt Fac Sign Date:	Not reported
Mgmt Method Type Code:	Not reported
EPA ID:	NYD986947315
Facility Name:	EXXON COMPANY U S A
Facility Address:	118-11 ATLANTIC AVENUE
Facility City:	RICHMOND HILL
Facility Address 2:	Not reported
Country:	USA
County:	QU
Mailing Name:	EXXON COMPANY U S A
Mailing Contact:	CHRISTINE SULLIVAN
Mailing Address:	PO BOX 4415
Mailing Address 2:	Not reported
Mailing City:	HOUSTON
Mailing State:	TX
Mailing Zip:	Not reported
Mailing Zip4:	Not reported

EXXON DIV OF CFI #70300 (Continued) **1004757676**

Mailing Country:	USA
Mailing Phone:	713-656-7709
Document ID:	CTF0368875
Manifest Status:	Completed after the designated time period for a TSDF to get a copy to the DEC
Trans1 State ID:	PP1384
Trans2 State ID:	Not reported
Generator Ship Date:	941109
Trans1 Recv Date:	941109
Trans2 Recv Date:	Not reported
TSD Site Recv Date:	941123
Part A Recv Date:	941215
Part B Recv Date:	941213
Generator EPA ID:	NYD986947315
Trans1 EPA ID:	NYD986910222
Trans2 EPA ID:	Not reported
TSDF ID:	CTD021816889
Waste Code:	D001 - NON-LISTED IGNITABLE WASTES
Quantity:	00895
Units:	G - Gallons (liquids only)* (8.3 pounds)
Number of Containers:	001
Container Type:	TT - Cargo tank, tank trucks
Handling Method:	B Incineration, heat recovery, burning.
Specific Gravity:	100
Year:	94
Manifest Tracking Num:	Not reported
Import Ind:	Not reported
Export Ind:	Not reported
Discr Quantity Ind:	Not reported
Discr Type Ind:	Not reported
Discr Residue Ind:	Not reported
Discr Partial Reject Ind:	Not reported
Discr Full Reject Ind:	Not reported
Manifest Ref Num:	Not reported
Alt Fac RCRA Id:	Not reported
Alt Fac Sign Date:	Not reported
Mgmt Method Type Code:	Not reported
EPA ID:	NYD986947315
Facility Name:	EXXON COMPANY U S A
Facility Address:	118-11 ATLANTIC AVENUE
Facility City:	RICHMOND HILL
Facility Address 2:	Not reported
Country:	USA
County:	QU
Mailing Name:	EXXON COMPANY U S A
Mailing Contact:	CHRISTINE SULLIVAN
Mailing Address:	PO BOX 4415
Mailing Address 2:	Not reported
Mailing City:	HOUSTON
Mailing State:	TX
Mailing Zip:	Not reported
Mailing Zip4:	Not reported
Mailing Country:	USA
Mailing Phone:	713-656-7709
Document ID:	CTF0369156
Manifest Status:	Completed after the designated time period for a TSDF to get a copy to the DEC

EXXON DIV OF CFI #70300 (Continued) **1004757676**

Trans1 State ID:	PP1379
Trans2 State ID:	Not reported
Generator Ship Date:	941109
Trans1 Recv Date:	941109
Trans2 Recv Date:	Not reported
TSD Site Recv Date:	941212
Part A Recv Date:	941215
Part B Recv Date:	941230
Generator EPA ID:	NYD986947315
Trans1 EPA ID:	NYD986910222
Trans2 EPA ID:	Not reported
TSDF ID:	CTD021816889
Waste Code:	D001 - NON-LISTED IGNITABLE WASTES
Quantity:	00895
Units:	G - Gallons (liquids only)* (8.3 pounds)
Number of Containers:	001
Container Type:	TT - Cargo tank, tank trucks
Handling Method:	T Chemical, physical, or biological treatment.
Specific Gravity:	100
Year:	94
Manifest Tracking Num:	Not reported
Import Ind:	Not reported
Export Ind:	Not reported
Discr Quantity Ind:	Not reported
Discr Type Ind:	Not reported
Discr Residue Ind:	Not reported
Discr Partial Reject Ind:	Not reported
Discr Full Reject Ind:	Not reported
Manifest Ref Num:	Not reported
Alt Fac RCRA Id:	Not reported
Alt Fac Sign Date:	Not reported
Mgmt Method Type Code:	Not reported
EPA ID:	NYD986947315
Facility Name:	EXXON COMPANY U S A
Facility Address:	118-11 ATLANTIC AVENUE
Facility City:	RICHMOND HILL
Facility Address 2:	Not reported
Country:	USA
County:	QU
Mailing Name:	EXXON COMPANY U S A
Mailing Contact:	CHRISTINE SULLIVAN
Mailing Address:	PO BOX 4415
Mailing Address 2:	Not reported
Mailing City:	HOUSTON
Mailing State:	TX
Mailing Zip:	Not reported
Mailing Zip4:	Not reported
Mailing Country:	USA
Mailing Phone:	713-656-7709
Document ID:	NJA2023294
Manifest Status:	Completed copy
Trans1 State ID:	S6993
Trans2 State ID:	Not reported
Generator Ship Date:	950113
Trans1 Recv Date:	950113
Trans2 Recv Date:	Not reported

EXXON DIV OF CFI #70300 (Continued) **1004757676**

TSD Site Recv Date:	950113
Part A Recv Date:	950130
Part B Recv Date:	950130
Generator EPA ID:	NYD986947315
Trans1 EPA ID:	NJD980772768
Trans2 EPA ID:	Not reported
TSDF ID:	NJD991291105
Waste Code:	D001 - NON-LISTED IGNITABLE WASTES
Quantity:	00110
Units:	G - Gallons (liquids only)* (8.3 pounds)
Number of Containers:	002
Container Type:	DM - Metal drums, barrels
Handling Method:	B Incineration, heat recovery, burning.
Specific Gravity:	100
Year:	95
Manifest Tracking Num:	Not reported
Import Ind:	Not reported
Export Ind:	Not reported
Discr Quantity Ind:	Not reported
Discr Type Ind:	Not reported
Discr Residue Ind:	Not reported
Discr Partial Reject Ind:	Not reported
Discr Full Reject Ind:	Not reported
Manifest Ref Num:	Not reported
Alt Fac RCRA Id:	Not reported
Alt Fac Sign Date:	Not reported
Mgmt Method Type Code:	Not reported
EPA ID:	NYD986947315
Facility Name:	EXXON COMPANY U S A
Facility Address:	118-11 ATLANTIC AVENUE
Facility City:	RICHMOND HILL
Facility Address 2:	Not reported
Country:	USA
County:	QU
Mailing Name:	EXXON COMPANY U S A
Mailing Contact:	CHRISTINE SULLIVAN
Mailing Address:	PO BOX 4415
Mailing Address 2:	Not reported
Mailing City:	HOUSTON
Mailing State:	TX
Mailing Zip:	Not reported
Mailing Zip4:	Not reported
Mailing Country:	USA
Mailing Phone:	713-656-7709

Document ID:	MAF3175920
Manifest Status:	Completed after the designated time period for a TSDF to get a copy to the DEC
Trans1 State ID:	50C143OH
Trans2 State ID:	50C143OH
Generator Ship Date:	910418
Trans1 Recv Date:	910430
Trans2 Recv Date:	910501
TSD Site Recv Date:	910502
Part A Recv Date:	910621
Part B Recv Date:	910514
Generator EPA ID:	NYD986947315
Trans1 EPA ID:	MAD039322250

EXXON DIV OF CFI #70300 (Continued) **1004757676**

Trans2 EPA ID:	MAD039322250
TSDF ID:	MAD053452637
Waste Code:	F002 - HALO SOLV + STILL BOTTOMS FM REC OF SOLV
Quantity:	00600
Units:	P - Pounds
Number of Containers:	006
Container Type:	DM - Metal drums, barrels
Handling Method:	B Incineration, heat recovery, burning.
Specific Gravity:	100
Year:	91
Manifest Tracking Num:	Not reported
Import Ind:	Not reported
Export Ind:	Not reported
Discr Quantity Ind:	Not reported
Discr Type Ind:	Not reported
Discr Residue Ind:	Not reported
Discr Partial Reject Ind:	Not reported
Discr Full Reject Ind:	Not reported
Manifest Ref Num:	Not reported
Alt Fac RCRA Id:	Not reported
Alt Fac Sign Date:	Not reported
Mgmt Method Type Code:	Not reported
EPA ID:	NYD986947315
Facility Name:	EXXON COMPANY U S A
Facility Address:	118-11 ATLANTIC AVENUE
Facility City:	RICHMOND HILL
Facility Address 2:	Not reported
Country:	USA
County:	QU
Mailing Name:	EXXON COMPANY U S A
Mailing Contact:	CHRISTINE SULLIVAN
Mailing Address:	PO BOX 4415
Mailing Address 2:	Not reported
Mailing City:	HOUSTON
Mailing State:	TX
Mailing Zip:	Not reported
Mailing Zip4:	Not reported
Mailing Country:	USA
Mailing Phone:	713-656-7709

CT MANIFEST:

Manifest No:	Not reported
Waste Occurence:	Not reported
UNNA:	Not reported
Hazard Class:	Not reported
US Dot Description:	Not reported
No of Containers:	Not reported
Container Type:	Not reported
Quantity:	Not reported
Weight/Volume:	Not reported
Additional Description:	Not reported
Handling Code:	Not reported
Date Record Was Last Modified:	Not reported
DEO Who Last Modified Record:	Not reported
Manifest No:	Not reported
Waste Occurence:	Not reported
EPA Waste Code:	Not reported

EXXON DIV OF CFI #70300 (Continued) **1004757676**

Recycled Waste?:	Not reported
Date Record Was Last Modified:	Not reported
DEO Who Last Modified Record:	Not reported
Year:	1994
Manifest ID:	CTF0368875
TSDF EPA ID:	CTD021816889
TSDF Name:	UNITED OIL RECOVERY INC./UIS DBA ADVANCED LIQ. REC
TSDF Address:	136 GRACEY AVE.
TSDF City,St,Zip:	MERIDEN, CT 06451
TSDF Country:	USA
TSDF Telephone:	Not reported
Transport Date:	11/09/94
Transporter EPA ID:	NYD986910222
Transporter Name:	UNICO ENVIRONMENTAL INC
Transporter Country:	USA
Transporter Phone:	Not reported
Trans 2 Date:	/ /
Trans 2 EPA ID:	Not reported
Trans 2 Name:	Not reported
Trans 2 Address:	Not reported
Trans 2 City,St,Zip:	CT
Trans 2 Country:	USA
Trans 2 Phone:	Not reported
Generator EPA ID:	NYD986947315
Gererator Phone:	7136567709
Generator Address:	Not reported
Generator City,State,Zip:	Not reported
Generator Country:	Not reported
Special Handling:	Not reported
Discrepancies:	Not reported
Date Shipped:	11/09/94
Date Received:	/ /
Last modified date:	04/26/04
Last modified by:	IG
Comments:	Not reported
Year:	1994
Manifest ID:	CTF0208163
TSDF EPA ID:	CTD021816889
TSDF Name:	UNITED OIL RECOVERY INC./UIS DBA ADVANCED LIQ. REC
TSDF Address:	136 GRACEY AVE.
TSDF City,St,Zip:	MERIDEN, CT 06451
TSDF Country:	USA
TSDF Telephone:	Not reported
Transport Date:	05/11/94
Transporter EPA ID:	NYD986910222
Transporter Name:	UNRCO ENVIRNOMENTAL, INC
Transporter Country:	USA
Transporter Phone:	Not reported
Trans 2 Date:	/ /
Trans 2 EPA ID:	Not reported
Trans 2 Name:	Not reported
Trans 2 Address:	Not reported
Trans 2 City,St,Zip:	CT
Trans 2 Country:	USA
Trans 2 Phone:	Not reported
Generator EPA ID:	NYD986947315
Gererator Phone:	8009923647

EXXON DIV OF CFI #70300 (Continued) **1004757676**

Generator Address:	Not reported
Generator City,State,Zip:	Not reported
Generator Country:	Not reported
Special Handling:	Yes
Discrepancies:	No
Date Shipped:	05/11/94
Date Received:	05/19/94
Last modified date:	04/26/04
Last modified by:	IG
Comments:	Not reported
Year:	1994
Manifest ID:	CTF0369156
TSDF EPA ID:	CTD021816889
TSDF Name:	UNITED OIL RECOVERY INC./UIS DBA ADVANCED LIQ. REC
TSDF Address:	136 GRACEY AVE.
TSDF City,St,Zip:	MERIDEN, CT 06451
TSDF Country:	USA
TSDF Telephone:	Not reported
Transport Date:	01/09/94
Transporter EPA ID:	NYD986910222
Transporter Name:	UNICO ENVIRONMENTAL INC
Transporter Country:	USA
Transporter Phone:	Not reported
Trans 2 Date:	/ /
Trans 2 EPA ID:	Not reported
Trans 2 Name:	Not reported
Trans 2 Address:	Not reported
Trans 2 City,St,Zip:	CT
Trans 2 Country:	USA
Trans 2 Phone:	Not reported
Generator EPA ID:	NYD986947315
Gererator Phone:	8009923647
Generator Address:	Not reported
Generator City,State,Zip:	Not reported
Generator Country:	Not reported
Special Handling:	Yes
Discrepancies:	No
Date Shipped:	11/09/94
Date Received:	12/12/94
Last modified date:	04/26/04
Last modified by:	IG
Comments:	Not reported
Year:	1993
Manifest ID:	CTF0180663
TSDF EPA ID:	CTD021816889
TSDF Name:	UNITED INDUSTRIAL SERVICE DBA ADVANCED LIQUID RECY
TSDF Address:	136 GRACEY AVENUE
TSDF City,St,Zip:	MERIDEN, CT 06450
TSDF Country:	USA
TSDF Telephone:	Not reported
Transport Date:	05/10/93
Transporter EPA ID:	NYD986910222
Transporter Name:	UNRCO ENVIRNOMENTAL, INC
Transporter Country:	USA
Transporter Phone:	Not reported
Trans 2 Date:	/ /
Trans 2 EPA ID:	Not reported

EXXON DIV OF CFI #70300 (Continued) **1004757676**

Trans 2 Name:	Not reported
Trans 2 Address:	Not reported
Trans 2 City,St,Zip:	CT
Trans 2 Country:	USA
Trans 2 Phone:	Not reported
Generator EPA ID:	NYD986947315
Gererator Phone:	8009923647
Generator Address:	Not reported
Generator City,State,Zip:	Not reported
Generator Country:	Not reported
Special Handling:	Yes
Discrepancies:	No
Date Shipped:	05/10/93
Date Received:	05/20/93
Last modified date:	04/27/04
Last modified by:	IG
Comments:	Not reported
Year:	1993
Manifest ID:	CTF0180491
TSDF EPA ID:	CTD021816889
TSDF Name:	UNITED INDUSTRIAL SERVICE DBA ADVANCED LIQUID RECY
TSDF Address:	136 GRACEY AVENUE
TSDF City,St,Zip:	MERIDEN, CT 06450
TSDF Country:	USA
TSDF Telephone:	Not reported
Transport Date:	03/23/93
Transporter EPA ID:	NYD986910222
Transporter Name:	UNRCO ENVIRNOMENTAL, INC
Transporter Country:	USA
Transporter Phone:	Not reported
Trans 2 Date:	/ /
Trans 2 EPA ID:	Not reported
Trans 2 Name:	Not reported
Trans 2 Address:	Not reported
Trans 2 City,St,Zip:	CT
Trans 2 Country:	USA
Trans 2 Phone:	Not reported
Generator EPA ID:	NYD986947315
Gererator Phone:	8009923647
Generator Address:	Not reported
Generator City,State,Zip:	Not reported
Generator Country:	Not reported
Special Handling:	Yes
Discrepancies:	No
Date Shipped:	03/23/93
Date Received:	04/01/93
Last modified date:	04/27/04
Last modified by:	IG
Comments:	Not reported
Year:	1993
Manifest ID:	CTF0278669
TSDF EPA ID:	CTD021816889
TSDF Name:	UNITED INDUSTRIAL SERVICE DBA ADVANCED LIQUID RECY
TSDF Address:	136 GRACEY AVENUE
TSDF City,St,Zip:	MERIDEN, CT 06450
TSDF Country:	USA
TSDF Telephone:	Not reported

EXXON DIV OF CFI #70300 (Continued) **1004757676**

Transport Date:	12/16/93
Transporter EPA ID:	NYD986910222
Transporter Name:	UNRCO ENVIRNOMENTAL, INC
Transporter Country:	USA
Transporter Phone:	Not reported
Trans 2 Date:	/ /
Trans 2 EPA ID:	Not reported
Trans 2 Name:	Not reported
Trans 2 Address:	Not reported
Trans 2 City,St,Zip:	CT
Trans 2 Country:	USA
Trans 2 Phone:	Not reported
Generator EPA ID:	NYD986947315
Gererator Phone:	8009923647
Generator Address:	Not reported
Generator City,State,Zip:	Not reported
Generator Country:	Not reported
Special Handling:	Yes
Discrepancies:	No
Date Shipped:	12/16/93
Date Received:	01/19/94
Last modified date:	04/27/04
Last modified by:	IG
Comments:	Not reported

H29 **#70300 EXXON DIV. OF CFI** **UST** **U001832927**
WSW **118-11 ATLANTIC AVENUE** **HIST UST** **N/A**
1/8-1/4 **RICHMOND HILL, NY 11418**
864 ft.

Site 2 of 4 in cluster H

Relative: Lower

UST:

Actual: 55 ft.

UST:

Facility Id:	2-188638
Region:	STATE
Expiration Date:	10/01/08
Renewal Date:	/ /
Total Capacity:	20000
Facility Type:	Not reported
Mailing Company:	CUMBERLAND FARMS INC.
Mailing Title:	Not reported
Mailing Contact:	Not reported
Mailing Address:	ENVIRONMENTAL DEPT.
Mailing Address 2:	777 DEDHAM STREET
Mailing City:	CANTON
Mailing State:	MA
Mailing Zip Code:	02021
Mailing Phone No:	(781) 828-4900
Mailing Email:	Not reported
Owner Title:	Not reported
Owner Name:	Not reported
Owner Address:	777 DEDHAM STREET
Owner Address 2:	Not reported
Owner State:	MA
Owner Zip Code:	02021
Owner Phone:	(781) 828-4900
Owner Company:	CUMBERLAND FARMS, INC.

#70300 EXXON DIV. OF CFI (Continued) **U001832927**

Emergency Contact:	CUMBERLAND FARMS, INC.
Emergency Phone:	(781) 828-4900
Operator:	MANAGER
Operator Phone:	Not reported
Owner City:	CANTON
Owner Sub Type:	Corporate or Commercial
UTM X:	599283.08933
UTM Y:	4505532.87548
Site Type Name:	Retail Gasoline Sales
Site Type Status:	Active
Comments:	Not reported
Program Type:	PBS
Tank Number:	001
Tank Location Name:	Underground
Tank Status:	Closed - Removed
Tank Model:	Not reported
Pipe Model:	Not reported
Active Status:	Inactive
Install Date:	12/01/72
Capacity Gallons:	4000
Material Name:	Gasoline
Percentage:	100.00
Tank Type Name:	Steel/Carbon Steel/Iron
Tank Internal Protection:	Epoxy Liner
Tank Internal Protection 1:	None
Tank Internal Protection 2:	Not reported
Pipe Location Name:	Underground/On-ground
Pipe Type Name:	Galvanized Steel
Pipe External Protection 1:	None
Pipe External Protection 2:	Not reported
Tank Secondary Containment 1:	None
Tank Secondary Containment 2:	Not reported
Pipe Secondary Containment:	Not reported
Tank Leak Detection 1:	None
Tank Leak Detection 2:	Not reported
Pipe Leak Detection 1:	Not reported
Pipe Leak Detection 2:	Not reported
Type Of Overfill Prevention 1:	None
Type Of Overfill Prevention 2:	Not reported
Dispenser Method:	Suction
Spill Prevention:	Not reported
Tightness Test Method:	Petro-Tite/Petro Comp
Date Tested:	03/01/91
Next Test Date:	/ /
Date Tank Closed:	11/01/94
Tank Number:	002
Tank Location Name:	Underground
Tank Status:	Closed - Removed
Tank Model:	Not reported
Pipe Model:	Not reported
Active Status:	Inactive
Install Date:	12/01/72
Capacity Gallons:	4000

#70300 EXXON DIV. OF CFI (Continued) **U001832927**

Material Name:	Gasoline
Percentage:	100.00
Tank Type Name:	Steel/Carbon Steel/Iron
Tank Internal Protection:	Epoxy Liner
Tank Internal Protection 1:	None
Tank Internal Protection 2:	Not reported
Pipe Location Name:	Underground/On-ground
Pipe Type Name:	Galvanized Steel
Pipe External Protection 1:	None
Pipe External Protection 2:	Not reported
Tank Secondary Containment 1:	None
Tank Secondary Containment 2:	Not reported
Pipe Secondary Containment:	Not reported
Tank Leak Detection 1:	None
Tank Leak Detection 2:	Not reported
Pipe Leak Detection 1:	Not reported
Pipe Leak Detection 2:	Not reported
Type Of Overfill Prevention 1:	None
Type Of Overfill Prevention 2:	Not reported
Dispenser Method:	Suction
Spill Prevention:	Not reported
Tightness Test Method:	Petro-Tite/Petro Comp
Date Tested:	03/01/91
Next Test Date:	/ /
Date Tank Closed:	11/01/94

Tank Number:	003
Tank Location Name:	Underground
Tank Status:	Closed - Removed
Tank Model:	Not reported
Pipe Model:	Not reported
Active Status:	Inactive
Install Date:	12/01/72
Capacity Gallons:	4000
Material Name:	Gasoline
Percentage:	100.00
Tank Type Name:	Steel/Carbon Steel/Iron
Tank Internal Protection:	Epoxy Liner
Tank Internal Protection 1:	None
Tank Internal Protection 2:	Not reported
Pipe Location Name:	Underground/On-ground
Pipe Type Name:	Galvanized Steel
Pipe External Protection 1:	None
Pipe External Protection 2:	Not reported
Tank Secondary Containment 1:	None
Tank Secondary Containment 2:	Not reported
Pipe Secondary Containment:	Not reported
Tank Leak Detection 1:	None
Tank Leak Detection 2:	Not reported
Pipe Leak Detection 1:	Not reported
Pipe Leak Detection 2:	Not reported
Type Of Overfill Prevention 1:	None
Type Of Overfill Prevention 2:	Not reported
Dispenser Method:	Suction
Spill Prevention:	Not reported
Tightness Test Method:	Petro-Tite/Petro Comp

#70300 EXXON DIV. OF CFI (Continued) **U001832927**

Date Tested:	03/01/91
Next Test Date:	/ /
Date Tank Closed:	11/01/94

Tank Number:	004
Tank Location Name:	Underground
Tank Status:	Closed - Removed
Tank Model:	Not reported
Pipe Model:	Not reported
Active Status:	Inactive
Install Date:	12/01/72
Capacity Gallons:	4000
Material Name:	Gasoline
Percentage:	100.00
Tank Type Name:	Steel/Carbon Steel/Iron
Tank Internal Protection:	Epoxy Liner
Tank Internal Protection 1:	None
Tank Internal Protection 2:	Not reported
Pipe Location Name:	Underground/On-ground
Pipe Type Name:	Galvanized Steel
Pipe External Protection 1:	None
Pipe External Protection 2:	Not reported
Tank Secondary Containment 1:	None
Tank Secondary Containment 2:	Not reported
Pipe Secondary Containment:	Not reported
Tank Leak Detection 1:	None
Tank Leak Detection 2:	Not reported
Pipe Leak Detection 1:	Not reported
Pipe Leak Detection 2:	Not reported
Type Of Overfill Prevention 1:	None
Type Of Overfill Prevention 2:	Not reported
Dispenser Method:	Suction
Spill Prevention:	Not reported
Tightness Test Method:	Petro-Tite/Petro Comp
Date Tested:	03/01/91
Next Test Date:	/ /
Date Tank Closed:	11/01/94

Tank Number:	005
Tank Location Name:	Underground
Tank Status:	Closed - Removed
Tank Model:	Not reported
Pipe Model:	Not reported
Active Status:	Inactive
Install Date:	12/01/72
Capacity Gallons:	1000
Material Name:	Other
Percentage:	100.00
Tank Type Name:	Steel/Carbon Steel/Iron
Tank Internal Protection:	Epoxy Liner
Tank Internal Protection 1:	None
Tank Internal Protection 2:	Not reported
Pipe Location Name:	Underground/On-ground
Pipe Type Name:	Galvanized Steel
Pipe External Protection 1:	None

#70300 EXXON DIV. OF CFI (Continued) **U001832927**

Pipe External Protection 2:	Not reported
Tank Secondary Containment 1:	None
Tank Secondary Containment 2:	Not reported
Pipe Secondary Containment:	Not reported
Tank Leak Detection 1:	None
Tank Leak Detection 2:	Not reported
Pipe Leak Detection 1:	Not reported
Pipe Leak Detection 2:	Not reported
Type Of Overfill Prevention 1:	None
Type Of Overfill Prevention 2:	Not reported
Dispenser Method:	Suction
Spill Prevention:	Not reported
Tightness Test Method:	Testing Not Required
Date Tested:	/ /
Next Test Date:	/ /
Date Tank Closed:	11/01/94

Tank Number:	006
Tank Location Name:	Underground
Tank Status:	Closed - Removed
Tank Model:	Not reported
Pipe Model:	Not reported
Active Status:	Inactive
Install Date:	12/01/72
Capacity Gallons:	1000
Material Name:	Other
Percentage:	100.00
Tank Type Name:	Steel/Carbon Steel/Iron
Tank Internal Protection:	Epoxy Liner
Tank Internal Protection 1:	None
Tank Internal Protection 2:	Not reported
Pipe Location Name:	Underground/On-ground
Pipe Type Name:	Galvanized Steel
Pipe External Protection 1:	None
Pipe External Protection 2:	Not reported
Tank Secondary Containment 1:	None
Tank Secondary Containment 2:	Not reported
Pipe Secondary Containment:	Not reported
Tank Leak Detection 1:	None
Tank Leak Detection 2:	Not reported
Pipe Leak Detection 1:	Not reported
Pipe Leak Detection 2:	Not reported
Type Of Overfill Prevention 1:	None
Type Of Overfill Prevention 2:	Not reported
Dispenser Method:	Suction
Spill Prevention:	Not reported
Tightness Test Method:	Testing Not Required
Date Tested:	/ /
Next Test Date:	/ /
Date Tank Closed:	11/01/94

Tank Number:	01
Tank Location Name:	Underground
Tank Status:	In Service
Tank Model:	Not reported

#70300 EXXON DIV. OF CFI (Continued) **U001832927**

Pipe Model:	Not reported
Active Status:	Active
Install Date:	01/01/94
Capacity Gallons:	4000
Material Name:	Gasoline
Percentage:	100.00
Tank Type Name:	Fiberglass Coated Steel
Tank Internal Protection:	None
Tank Internal Protection 1:	Fiberglass
Tank Internal Protection 2:	Not reported
Pipe Location Name:	Underground/On-ground
Pipe Type Name:	Fiberglass Reinforced Plastic (FRP)
Pipe External Protection 1:	Fiberglass
Pipe External Protection 2:	Not reported
Tank Secondary Containment 1:	Double-Walled (Underground)
Tank Secondary Containment 2:	Not reported
Pipe Secondary Containment:	Not reported
Tank Leak Detection 1:	Interstitial - Electronic Monitoring
Tank Leak Detection 2:	Not reported
Pipe Leak Detection 1:	Not reported
Pipe Leak Detection 2:	Not reported
Type Of Overfill Prevention 1:	Float Vent Valve
Type Of Overfill Prevention 2:	Not reported
Dispenser Method:	Submersible
Spill Prevention:	Catch Basin
Tightness Test Method:	Horner EZY3/EZY3 Locator Plus
Date Tested:	10/13/05
Next Test Date:	10/13/10
Date Tank Closed:	/ /

Tank Number:	02
Tank Location Name:	Underground
Tank Status:	In Service
Tank Model:	Not reported
Pipe Model:	Not reported
Active Status:	Active
Install Date:	01/01/94
Capacity Gallons:	4000
Material Name:	Gasoline
Percentage:	100.00
Tank Type Name:	Fiberglass Coated Steel
Tank Internal Protection:	None
Tank Internal Protection 1:	Fiberglass
Tank Internal Protection 2:	Not reported
Pipe Location Name:	Underground/On-ground
Pipe Type Name:	Fiberglass Reinforced Plastic (FRP)
Pipe External Protection 1:	Fiberglass
Pipe External Protection 2:	Not reported
Tank Secondary Containment 1:	Double-Walled (Underground)
Tank Secondary Containment 2:	Not reported
Pipe Secondary Containment:	Not reported
Tank Leak Detection 1:	Interstitial - Electronic Monitoring
Tank Leak Detection 2:	Not reported
Pipe Leak Detection 1:	Not reported
Pipe Leak Detection 2:	Not reported
Type Of Overfill Prevention 1:	Float Vent Valve

#70300 EXXON DIV. OF CFI (Continued) **U001832927**

Type Of Overfill Prevention 2:	Not reported
Dispenser Method:	Submersible
Spill Prevention:	Catch Basin
Tightness Test Method:	Horner EZY3/EZY3 Locator Plus
Date Tested:	10/13/05
Next Test Date:	10/13/10
Date Tank Closed:	/ /

Tank Number:	03
Tank Location Name:	Underground
Tank Status:	In Service
Tank Model:	Not reported
Pipe Model:	Not reported
Active Status:	Active
Install Date:	01/01/94
Capacity Gallons:	4000
Material Name:	Gasoline
Percentage:	100.00
Tank Type Name:	Fiberglass Coated Steel
Tank Internal Protection:	None
Tank Internal Protection 1:	Fiberglass
Tank Internal Protection 2:	Not reported
Pipe Location Name:	Underground/On-ground
Pipe Type Name:	Fiberglass Reinforced Plastic (FRP)
Pipe External Protection 1:	Fiberglass
Pipe External Protection 2:	Not reported
Tank Secondary Containment 1:	Double-Walled (Underground)
Tank Secondary Containment 2:	Not reported
Pipe Secondary Containment:	Not reported
Tank Leak Detection 1:	Interstitial - Electronic Monitoring
Tank Leak Detection 2:	Not reported
Pipe Leak Detection 1:	Not reported
Pipe Leak Detection 2:	Not reported
Type Of Overfill Prevention 1:	Float Vent Valve
Type Of Overfill Prevention 2:	Not reported
Dispenser Method:	Submersible
Spill Prevention:	Catch Basin
Tightness Test Method:	Horner EZY3/EZY3 Locator Plus
Date Tested:	10/13/05
Next Test Date:	10/13/10
Date Tank Closed:	/ /

Tank Number:	04
Tank Location Name:	Underground
Tank Status:	In Service
Tank Model:	Not reported
Pipe Model:	Not reported
Active Status:	Active
Install Date:	01/01/94
Capacity Gallons:	4000
Material Name:	Gasoline
Percentage:	100.00
Tank Type Name:	Fiberglass Coated Steel
Tank Internal Protection:	None
Tank Internal Protection 1:	Fiberglass

#70300 EXXON DIV. OF CFI (Continued) **U001832927**

Tank Internal Protection 2:	Not reported
Pipe Location Name:	Underground/On-ground
Pipe Type Name:	Fiberglass Reinforced Plastic (FRP)
Pipe External Protection 1:	Fiberglass
Pipe External Protection 2:	Not reported
Tank Secondary Containment 1:	Double-Walled (Underground)
Tank Secondary Containment 2:	Not reported
Pipe Secondary Containment:	Not reported
Tank Leak Detection 1:	Interstitial - Electronic Monitoring
Tank Leak Detection 2:	Not reported
Pipe Leak Detection 1:	Not reported
Pipe Leak Detection 2:	Not reported
Type Of Overfill Prevention 1:	Float Vent Valve
Type Of Overfill Prevention 2:	Not reported
Dispenser Method:	Submersible
Spill Prevention:	Catch Basin
Tightness Test Method:	Horner EZY3/EZY3 Locator Plus
Date Tested:	10/13/05
Next Test Date:	10/13/10
Date Tank Closed:	/ /

Tank Number:	05
Tank Location Name:	Underground
Tank Status:	In Service
Tank Model:	Not reported
Pipe Model:	Not reported
Active Status:	Active
Install Date:	01/01/94
Capacity Gallons:	4000
Material Name:	Gasoline
Percentage:	100.00
Tank Type Name:	Fiberglass Coated Steel
Tank Internal Protection:	None
Tank Internal Protection 1:	Fiberglass
Tank Internal Protection 2:	Not reported
Pipe Location Name:	Underground/On-ground
Pipe Type Name:	Fiberglass Reinforced Plastic (FRP)
Pipe External Protection 1:	Fiberglass
Pipe External Protection 2:	Not reported
Tank Secondary Containment 1:	Double-Walled (Underground)
Tank Secondary Containment 2:	Not reported
Pipe Secondary Containment:	Not reported
Tank Leak Detection 1:	Interstitial - Electronic Monitoring
Tank Leak Detection 2:	Not reported
Pipe Leak Detection 1:	Not reported
Pipe Leak Detection 2:	Not reported
Type Of Overfill Prevention 1:	Float Vent Valve
Type Of Overfill Prevention 2:	Not reported
Dispenser Method:	Submersible
Spill Prevention:	Catch Basin
Tightness Test Method:	Horner EZY3/EZY3 Locator Plus
Date Tested:	10/13/05
Next Test Date:	10/13/10
Date Tank Closed:	/ /

#70300 EXXON DIV. OF CFI (Continued) **U001832927**

HIST UST:

PBS Number:	2-188638
SPDES Number:	Not reported
Emergency Contact:	MR KIM KWIATKOWSKY
Emergency Telephone:	(602) 728-4783
Operator:	SANDRA SAHADEO
Operator Telephone:	(718) 441-4620
Owner Name:	TOSCO CORPORATION
Owner Address:	P.O. BOX 52085
Owner City,St,Zip:	PHOENIX, AZ 85072-2085
Owner Telephone:	(602) 728-4783
Owner Type:	Corporate/Commercial
Owner Subtype:	Not reported
Mailing Name:	TOSCO CORPORATION
Mailing Address:	P.O. BOX 52085
Mailing Address 2:	Not reported
Mailing City,St,Zip:	PHOENIX, AZ 85072-2085
Mailing Contact:	MR. KIM KWIATKOWSKI
Mailing Telephone:	(602) 728-4783
Owner Mark:	Third Owner
Facility Status:	0
Facility Addr2:	118011 ATLANTIC AVE
SWIS ID:	6301
Old PBS Number:	Not reported
Facility Type:	RETAIL GASOLINE SALES
Inspected Date:	Not reported
Inspector:	Not reported
Inspection Result:	Not reported
Federal ID:	Not reported
Certification Flag:	False
Certification Date:	Not reported
Expiration Date:	11/14/2006
Renew Flag:	False
Renewal Date:	Not reported
Total Capacity:	20000
FAMT:	False
Facility Screen:	No Missing Data
Owner Screen:	No Missing Data
Tank Screen:	0
Dead Letter:	False
CBS Number:	Not reported
Town or City:	NEW YORK CITY
County Code:	63
Town or City:	01
Region:	2

Tank Id:	001
Tank Location:	UNDERGROUND
Tank Status:	Closed-Removed
Install Date:	19721201
Capacity (gals):	4000
Product Stored:	UNLEADED GASOLINE
Tank Type:	Steel/carbon steel
Tank Internal:	Epoxy Liner
Tank External:	None
Pipe Location:	Underground
Pipe Type:	GALVANIZED STEEL

#70300 EXXON DIV. OF CFI (Continued) **U001832927**

Pipe Internal: None
Pipe External: None
Second Containment: None
Leak Detection: None
Overfill Prot: None
Dispenser: Suction
Date Tested: 03/01/1991
Next Test Date: Not reported
Missing Data for Tank: No Missing Data
Date Closed: 11/01/1994
Test Method: Petro-Tite
Deleted: False
Updated: True
Lat/long: Not reported

Tank Id: 002
Tank Location: UNDERGROUND
Tank Status: Closed-Removed
Install Date: 19721201
Capacity (gals): 4000
Product Stored: UNLEADED GASOLINE
Tank Type: Steel/carbon steel
Tank Internal: Epoxy Liner
Tank External: None
Pipe Location: Underground
Pipe Type: GALVANIZED STEEL
Pipe Internal: None
Pipe External: None
Second Containment: None
Leak Detection: None
Overfill Prot: None
Dispenser: Suction
Date Tested: 03/01/1991
Next Test Date: Not reported
Missing Data for Tank: No Missing Data
Date Closed: 11/01/1994
Test Method: Petro-Tite
Deleted: False
Updated: True
Lat/long: Not reported

Tank Id: 003
Tank Location: UNDERGROUND
Tank Status: Closed-Removed
Install Date: 19721201
Capacity (gals): 4000
Product Stored: UNLEADED GASOLINE
Tank Type: Steel/carbon steel
Tank Internal: Epoxy Liner
Tank External: None
Pipe Location: Underground
Pipe Type: GALVANIZED STEEL
Pipe Internal: None
Pipe External: None
Second Containment: None

#70300 EXXON DIV. OF CFI (Continued) **U001832927**

Leak Detection: None
Overfill Prot: None
Dispenser: Suction
Date Tested: 03/01/1991
Next Test Date: Not reported
Missing Data for Tank: No Missing Data
Date Closed: 11/01/1994
Test Method: Petro-Tite
Deleted: False
Updated: True
Lat/long: Not reported

Tank Id: 004
Tank Location: UNDERGROUND
Tank Status: Closed-Removed
Install Date: 19721201
Capacity (gals): 4000
Product Stored: UNLEADED GASOLINE
Tank Type: Steel/carbon steel
Tank Internal: Epoxy Liner
Tank External: None
Pipe Location: Underground
Pipe Type: GALVANIZED STEEL
Pipe Internal: None
Pipe External: None
Second Containment: None
Leak Detection: None
Overfill Prot: None
Dispenser: Suction
Date Tested: 03/01/1991
Next Test Date: Not reported
Missing Data for Tank: No Missing Data
Date Closed: 11/01/1994
Test Method: Petro-Tite
Deleted: False
Updated: True
Lat/long: Not reported

Tank Id: 005
Tank Location: UNDERGROUND
Tank Status: Closed-Removed
Install Date: 19721201
Capacity (gals): 1000
Product Stored: UNKNOWN
Tank Type: Steel/carbon steel
Tank Internal: Epoxy Liner
Tank External: None
Pipe Location: Underground
Pipe Type: GALVANIZED STEEL
Pipe Internal: None
Pipe External: None
Second Containment: None
Leak Detection: None
Overfill Prot: None
Dispenser: Suction

#70300 EXXON DIV. OF CFI (Continued) **U001832927**

Date Tested:	Not reported
Next Test Date:	Not reported
Missing Data for Tank:	No Missing Data
Date Closed:	11/01/1994
Test Method:	Not reported
Deleted:	False
Updated:	True
Lat/long:	Not reported

Tank Id:	006
Tank Location:	UNDERGROUND
Tank Status:	Closed-Removed
Install Date:	19721201
Capacity (gals):	1000
Product Stored:	UNKNOWN
Tank Type:	Steel/carbon steel
Tank Internal:	Epoxy Liner
Tank External:	None
Pipe Location:	Underground
Pipe Type:	GALVANIZED STEEL
Pipe Internal:	None
Pipe External:	None
Second Containment:	None
Leak Detection:	None
Overfill Prot:	None
Dispenser:	Suction
Date Tested:	Not reported
Next Test Date:	Not reported
Missing Data for Tank:	No Missing Data
Date Closed:	11/01/1994
Test Method:	Not reported
Deleted:	False
Updated:	True
Lat/long:	Not reported

Tank Id:	007
Tank Location:	UNDERGROUND
Tank Status:	In Service
Install Date:	19941101
Capacity (gals):	4000
Product Stored:	UNLEADED GASOLINE
Tank Type:	Fiberglass reinforced plastic [FRP]
Tank Internal:	Fiberglass Liner (FRP)
Tank External:	Fiberglass
Pipe Location:	Underground
Pipe Type:	STAINLESS STEEL ALLOY
Pipe Internal:	Fiberglass Liner (FRP)
Pipe External:	Fiberglass
Second Containment:	Vault (w/access)
Leak Detection:	14
Overfill Prot:	High Level Alarm, Catch Basin
Dispenser:	Submersible
Date Tested:	Not reported
Next Test Date:	Not reported
Missing Data for Tank:	No Missing Data

#70300 EXXON DIV. OF CFI (Continued) **U001832927**

Date Closed:	Not reported
Test Method:	Not reported
Deleted:	False
Updated:	True
Lat/long:	Not reported

Tank Id:	008
Tank Location:	UNDERGROUND
Tank Status:	In Service
Install Date:	19941101
Capacity (gals):	4000
Product Stored:	UNLEADED GASOLINE
Tank Type:	Fiberglass reinforced plastic [FRP]
Tank Internal:	Fiberglass Liner (FRP)
Tank External:	Fiberglass
Pipe Location:	Underground
Pipe Type:	STAINLESS STEEL ALLOY
Pipe Internal:	Fiberglass Liner (FRP)
Pipe External:	Fiberglass
Second Containment:	Vault (w/access)
Leak Detection:	14
Overfill Prot:	High Level Alarm, Catch Basin
Dispenser:	Submersible
Date Tested:	Not reported
Next Test Date:	Not reported
Missing Data for Tank:	No Missing Data
Date Closed:	Not reported
Test Method:	Not reported
Deleted:	False
Updated:	True
Lat/long:	Not reported

Tank Id:	009
Tank Location:	UNDERGROUND
Tank Status:	In Service
Install Date:	19941101
Capacity (gals):	4000
Product Stored:	UNLEADED GASOLINE
Tank Type:	Fiberglass reinforced plastic [FRP]
Tank Internal:	Fiberglass Liner (FRP)
Tank External:	Fiberglass
Pipe Location:	Underground
Pipe Type:	STAINLESS STEEL ALLOY
Pipe Internal:	Fiberglass Liner (FRP)
Pipe External:	Fiberglass
Second Containment:	Vault (w/access)
Leak Detection:	14
Overfill Prot:	High Level Alarm, Catch Basin
Dispenser:	Submersible
Date Tested:	Not reported
Next Test Date:	Not reported
Missing Data for Tank:	No Missing Data
Date Closed:	Not reported
Test Method:	Not reported
Deleted:	False

#70300 EXXON DIV. OF CFI (Continued) **U001832927**

Updated:	True
Lat/long:	Not reported

Tank Id:	010
Tank Location:	UNDERGROUND
Tank Status:	In Service
Install Date:	19941101
Capacity (gals):	4000
Product Stored:	UNLEADED GASOLINE
Tank Type:	Fiberglass reinforced plastic [FRP]
Tank Internal:	Fiberglass Liner (FRP)
Tank External:	Fiberglass
Pipe Location:	Underground
Pipe Type:	STAINLESS STEEL ALLOY
Pipe Internal:	Fiberglass Liner (FRP)
Pipe External:	Fiberglass
Second Containment:	Vault (w/access)
Leak Detection:	14
Overfill Prot:	High Level Alarm, Catch Basin
Dispenser:	Submersible
Date Tested:	Not reported
Next Test Date:	Not reported
Missing Data for Tank:	No Missing Data
Date Closed:	Not reported
Test Method:	Not reported
Deleted:	False
Updated:	True
Lat/long:	Not reported

Tank Id:	011
Tank Location:	UNDERGROUND
Tank Status:	In Service
Install Date:	19941101
Capacity (gals):	4000
Product Stored:	UNLEADED GASOLINE
Tank Type:	Fiberglass reinforced plastic [FRP]
Tank Internal:	Fiberglass Liner (FRP)
Tank External:	Fiberglass
Pipe Location:	Underground
Pipe Type:	STAINLESS STEEL ALLOY
Pipe Internal:	Fiberglass Liner (FRP)
Pipe External:	Fiberglass
Second Containment:	Vault (w/access)
Leak Detection:	14
Overfill Prot:	High Level Alarm, Catch Basin
Dispenser:	Submersible
Date Tested:	Not reported
Next Test Date:	Not reported
Missing Data for Tank:	No Missing Data
Date Closed:	Not reported
Test Method:	Not reported
Deleted:	False
Updated:	True
Lat/long:	Not reported

H30
WSW
1/8-1/4
864 ft.

EXXON CO USA 3-6357
118-11 ATLANTIC AVE
RICHMOND HILL, NY 11418

FINDS

1010211852
110029278859

Site 3 of 4 in cluster H

Relative:
Lower

Actual:
55 ft.

FINDS:

Other Pertinent Environmental Activity Identified at Site

NJ-NJEMS (New Jersey - New Jersey Environmental Management System).
The Department of Environmental Protection (NJDEP) manages large databases of environmental information in this integrated system.

H31
SW
1/8-1/4
874 ft.

118-12/22 ATLANTIC AVE.
118-12/22 ATLANTIC AVENUE
RICHMOND HILL, NY 11418

UST
HIST UST

U003127557
N/A

Site 4 of 4 in cluster H

Relative:
Lower

Actual:
55 ft.

UST:

UST:

Facility Id:	2-110337
Region:	STATE
Expiration Date:	05/07/07
Renewal Date:	01/11/02
Total Capacity:	0
Facility Type:	Not reported
Mailing Company:	ALDO VERRELLI
Mailing Title:	Not reported
Mailing Contact:	Not reported
Mailing Address:	17 OLD ESTATE ROAD
Mailing Address 2:	Not reported
Mailing City:	GLEN COVE
Mailing State:	NY
Mailing Zip Code:	11542
Mailing Phone No:	Not reported
Mailing Email:	Not reported
Owner Title:	Not reported
Owner Name:	Not reported
Owner Address:	17 OLD ESTATE ROAD
Owner Address 2:	Not reported
Owner State:	NY
Owner Zip Code:	11542
Owner Phone:	Not reported
Owner Company:	ALDO VERRELLI
Emergency Contact:	ALDO VERRELLI
Emergency Phone:	Not reported
Operator:	ALDO VERRELLI
Operator Phone:	Not reported
Owner City:	GLEN COVE
Owner Sub Type:	Private Resident
UTM X:	598968.16207
UTM Y:	4505416.75510
Site Type Name:	Apartment Building/Office Building
Site Type Status:	Unregulated
Comments:	Not reported
Program Type:	PBS

118-12/22 ATLANTIC AVE. (Continued) **U003127557**

Tank Number:	001
Tank Location Name:	Underground
Tank Status:	Closed - In Place
Tank Model:	Not reported
Pipe Model:	Not reported
Active Status:	Inactive
Install Date:	/ /
Capacity Gallons:	2000
Material Name:	#2 Fuel Oil
Percentage:	100.00
Tank Type Name:	Steel/Carbon Steel/Iron
Tank Internal Protection:	None
Tank Internal Protection 1:	None
Tank Internal Protection 2:	Not reported
Pipe Location Name:	Underground/On-ground
Pipe Type Name:	Galvanized Steel
Pipe External Protection 1:	None
Pipe External Protection 2:	Not reported
Tank Secondary Containment 1:	Excavation/Trench Liner System
Tank Secondary Containment 2:	Not reported
Pipe Secondary Containment:	Not reported
Tank Leak Detection 1:	Vapor Well
Tank Leak Detection 2:	Not reported
Pipe Leak Detection 1:	Not reported
Pipe Leak Detection 2:	Not reported
Type Of Overfill Prevention 1:	Product Level Gauge (A/G)
Type Of Overfill Prevention 2:	Not reported
Dispenser Method:	Suction
Spill Prevention:	Not reported
Tightness Test Method:	Horner EZ Check I or II
Date Tested:	06/01/98
Next Test Date:	/ /
Date Tank Closed:	05/26/03

HIST UST:

PBS Number:	2-110337
SPDES Number:	Not reported
Emergency Contact:	ALDO VERRELLI
Emergency Telephone:	(516) 674-4195
Operator:	ALDO VERRELLI
Operator Telephone:	(516) 237-6649
Owner Name:	ALDO VERRELLI
Owner Address:	OLD ESTATE RD
Owner City,St,Zip:	GLEN COVE, NY 11542
Owner Telephone:	(516) 674-4195
Owner Type:	Private Resident
Owner Subtype:	Not reported
Mailing Name:	ALDO VERRELLI
Mailing Address:	OLD ESTATE RD
Mailing Address 2:	Not reported
Mailing City,St,Zip:	GLEN COVE, NY 11542
Mailing Contact:	Not reported
Mailing Telephone:	(516) 674-4195
Owner Mark:	First Owner
Facility Status:	1 - Active PBS facility, i.e. total capacity of the PBS tanks is greater than 1,100 gallons, regardless if Subpart 360-14 tanks exist or not at the facility.

118-12/22 ATLANTIC AVE. (Continued) **U003127557**

Facility Addr2:	118-12 ATLANTIC AVE
SWIS ID:	6301
Old PBS Number:	Not reported
Facility Type:	APARTMENT BUILDING
Inspected Date:	Not reported
Inspector:	Not reported
Inspection Result:	Not reported
Federal ID:	Not reported
Certification Flag:	False
Certification Date:	07/14/1998
Expiration Date:	05/07/2002
Renew Flag:	False
Renewal Date:	Not reported
Total Capacity:	2000
FAMT:	True
Facility Screen:	No Missing Data
Owner Screen:	Minor Data Missing
Tank Screen:	Minor Data Missing
Dead Letter:	False
CBS Number:	Not reported
Town or City:	NEW YORK CITY
County Code:	63
Town or City:	01
Region:	2

Tank Id:	001
Tank Location:	UNDERGROUND
Tank Status:	In Service
Install Date:	Not reported
Capacity (gals):	2000
Product Stored:	NOS 1,2, OR 4 FUEL OIL
Tank Type:	Steel/carbon steel
Tank Internal:	Not reported
Tank External:	Not reported
Pipe Location:	Underground
Pipe Type:	GALVANIZED STEEL
Pipe Internal:	Not reported
Pipe External:	Not reported
Second Containment:	Vault (w/o access)
Leak Detection:	20
Overfill Prot:	Product Level Gauge
Dispenser:	Suction
Date Tested:	06/01/1998
Next Test Date:	06/01/2003
Missing Data for Tank:	Minor Data Missing
Date Closed:	Not reported
Test Method:	Horner EZ Check
Deleted:	False
Updated:	True
Lat/long:	Not reported

32
SSE
1/8-1/4
881 ft.

RECIDENCE
95-02 121TH STREET
QUEENS, NY

NY Spills **S102961998**
NY Hist Spills **N/A**

Relative:
Lower

Actual:
54 ft.

NY Spills:

Site ID:	60572
Facility Addr2:	Not reported
Facility ID:	9710954
Spill Number:	9710954
Facility Type:	ER
SWIS:	4101
Region of Spill:	2
Investigator:	TOMASELLO
Referred To:	Not reported
Spill Date:	12/29/97
Reported to Dept:	12/29/97
CID:	282
Spill Cause:	Equipment Failure
Water Affected:	Not reported
Spill Source:	Private Dwelling
Spill Notifier:	Other
Cleanup Ceased:	/ /
Cleanup Meets Std:	False
Last Inspection:	/ /
Recommended Penalty:	Penalty Not Recommended
UST Trust:	False
Spill Class:	Known release that creates potential for fire or hazard. DEC Response. Willing Responsible Party. Corrective action taken.
Spill Closed Dt:	02/19/03
Remediation Phase:	0
Date Entered In Computer:	12/29/97
Spill Record Last Update:	02/19/03
Spiller Name:	DAN ORAM C/O MICHELLE
Spiller Company:	DAN ORAM
Spiller Address:	PO BOX 5337
Spiller City,St,Zip:	KANSAS CITY, KS 66119-
Spiller Company:	001
Spiller Phone:	(913) 621-4242
Contact Name:	DAN ORAM
Contact Phone:	(718) 849-1265
DEC Region:	2
Program Number:	9710954
DER Facility ID:	59111
Site ID:	60572
Operable Unit ID:	1053828
Operable Unit:	01
Material ID:	329224
Material Code:	0001
Material Name:	#2 Fuel Oil
Case No.:	Not reported
Material FA:	Petroleum
Quantity:	0.00
Units:	Gallons
Recovered:	10.00
Resource Affected:	Soil
Oxygenate:	False
DEC Memo:	Start CallerRemark - 9710954 the oil tank is buried in the groundand the oil lines lead to the inside of the house.10 gallons was spilled inside the house

RECIDENCE (Continued) **S102961998**

and a unknown amount was spilled in the ground outside of the house. the 10 gallons wascleaned up.dan oram owns the house but lives out in kansas city END CallerRemark - 9710954

Remarks: Not reported

NY Hist Spills:

Region of Spill:	2
Spill Number:	9710954
Investigator:	TOMASELLO
Caller Name:	Not reported
Caller Agency:	Not reported
Caller Phone:	Not reported
Notifier Name:	Not reported
Notifier Agency:	Not reported
Notifier Phone:	Not reported
Spill Date/Time:	12/29/1997 22:00
Reported to Dept Date/Time:	12/29/97 22:05
SWIS:	63
Spiller Name:	DAN ORAM
Spiller Contact:	DAN ORAM C/O MICHELLE
Spiller Phone:	(913) 621-4242
Spiller Contact:	DAN ORAM
Spiller Phone:	(718) 849-1265
Spiller Address:	PO BOX 5337
Spiller City,St,Zip:	KANSAS CITY, KS 66119-
Spill Cause:	Equipment Failure
Reported to Dept:	On Land
Water Affected:	Not reported
Spill Source:	09
Spill Notifier:	Other
PBS Number:	Not reported
Cleanup Ceased:	/ /
Cleanup Meets Std:	False
Last Inspection:	/ /
Recommended Penalty:	Penalty Not Recommended
Spiller Cleanup Dt:	/ /
Enforcement Date:	/ /
Invstgn Complete:	/ /
UST Involvement:	False
Spill Class:	Known release that creates potential for fire or hazard. DEC Response. Willing Responsible Party. Corrective action taken.
Spill Closed Dt:	/ /
Corrective Action Plan Submitted:	/ /
Date Region Sent Summary to Central Office:	/ /
Date Spill Entered In Computer Data File:	12/29/97
Date Spill Entered In Computer Data File:	Not reported
Update Date:	01/15/98
Is Updated:	False
PBS Number:	Not reported
Tank Number:	Not reported
Tank Size:	Not reported
Test Method:	Not reported
Leak Rate Failed Tank:	Not reported
Gross Leak Rate:	Not reported
Material Class Type:	Petroleum
Quantity Spilled:	0
Unkonwn Quantity Spilled:	True

RECIDENCE (Continued) **S102961998**

Units: Gallons
Quantity Recovered: 10
Unkonwn Quantity Recovered: False
Material: #2 FUEL OIL
Class Type: #2 FUEL OIL
Times Material Entry In File: 24464
CAS Number: Not reported
Last Date: 19941207
DEC Remarks: Not reported
Remark: the oil tank is buried in the groundand the oil lines lead to the inside of the house.10 gallons was spilled inside the house and a unknown amount was spilled in the ground outside of the house. the 10 gallons wascleaned up.dan oram owns the housebut lives out in kansas city

---

F33 **124-04 94TH AVE/QUEENS** **NY Spills** **S102140976**
ESE **124-04 94TH AVENUE** **NY Hist Spills** **N/A**
1/8-1/4 **QUEENS, NY**
894 ft.

Site 2 of 3 in cluster F

Relative:
Lower

Actual:
53 ft.

NY Spills:
Site ID: 130004
Facility Addr2: Not reported
Facility ID: 9102350
Spill Number: 9102350
Facility Type: ER
SWIS: 4101
Region of Spill: 2
Investigator: SIGONA
Referred To: Not reported
Spill Date: 05/29/91
Reported to Dept: 05/29/91
CID: Not reported
Spill Cause: Unknown
Water Affected: Not reported
Spill Source: Unknown
Spill Notifier: Other
Cleanup Ceased: 11/16/94
Cleanup Meets Std: True
Last Inspection: / /
Recommended Penalty: Penalty Not Recommended
UST Trust: False
Spill Class: Known release with minimal potential for fire or hazard. DEC Response. Willing Responsible Party. Corrective action taken.
Spill Closed Dt: 11/16/94
Remediation Phase: 0
Date Entered In Computer: 08/07/91
Spill Record Last Update: 11/16/94
Spiller Name: Not reported
Spiller Company: Not reported
Spiller Address: Not reported
Spiller City,St,Zip: ***Update***, ZZ
Spiller Company: 001
Spiller Phone: Not reported
Contact Name: Not reported
Contact Phone: Not reported
DEC Region: 2
Program Number: 9102350

124-04 94TH AVE/QUEENS (Continued) **S102140976**

DER Facility ID: 112036
Site ID: 130004
Operable Unit ID: 956216
Operable Unit: 01
Material ID: 424874
Material Code: 0022
Material Name: Waste Oil/Used Oil
Case No.: Not reported
Material FA: Petroleum
Quantity: 10.00
Units: Gallons
Recovered: 0.00
Resource Affected: Soil
Oxygenate: False
DEC Memo: Not reported
Remarks: Not reported

NY Hist Spills:
Region of Spill: 2
Spill Number: 9102350
Investigator: SIGONA
Caller Name: Not reported
Caller Agency: Not reported
Caller Phone: Not reported
Notifier Name: Not reported
Notifier Agency: Not reported
Notifier Phone: Not reported
Spill Date/Time: 05/29/1991 17:00
Reported to Dept Date/Time: 05/29/91 17:20
SWIS: 63
Spiller Name: Not reported
Spiller Contact: Not reported
Spiller Phone: Not reported
Spiller Address: Not reported
Spiller City,St,Zip: Not reported
Spill Cause: Unknown
Reported to Dept: On Land
Water Affected: Not reported
Spill Source: 12
Spill Notifier: Other
PBS Number: Not reported
Cleanup Ceased: 11/16/94
Cleanup Meets Std: True
Last Inspection: / /
Recommended Penalty: Penalty Not Recommended
Spiller Cleanup Dt: / /
Enforcement Date: / /
Invstgn Complete: / /
UST Involvement: False
Spill Class: Known release with minimal potential for fire or hazard. DEC Response. Willing Responsible Party. Corrective action taken.
Spill Closed Dt: 11/16/94
Corrective Action Plan Submitted: / /
Date Region Sent Summary to Central Office: / /
Date Spill Entered In Computer Data File: 08/07/91
Date Spill Entered In Computer Data File: Not reported
Update Date: 11/16/94

124-04 94TH AVE/QUEENS (Continued) **S102140976**

Is Updated:	False
PBS Number:	Not reported
Tank Number:	Not reported
Tank Size:	Not reported
Test Method:	Not reported
Leak Rate Failed Tank:	Not reported
Gross Leak Rate:	Not reported
Material Class Type:	Petroleum
Quantity Spilled:	10
Unkonwn Quantity Spilled:	False
Units:	Gallons
Quantity Recovered:	0
Unkonwn Quantity Recovered:	False
Material:	WASTE OIL
Class Type:	WASTE OIL
Times Material Entry In File:	9509
CAS Number:	Not reported
Last Date:	19940927
DEC Remarks:	Not reported
Remark:	Not reported

F34 **LOT 17,TAXBLOCK 9441** **RES DECL** **S108410399**
ESE **124-01 94 AVENUE** **N/A**
1/8-1/4 **QUEENS, NY 11419**
894 ft.

Site 3 of 3 in cluster F

Relative:
Lower

Actual:
53 ft.

RES DECL:

Restrictive Decl. No.:	D-79
Cp ulurp No.:	C800850 ZMQ
Zoning Map No.:	"14b, 14d"
Borough Code:	QN
Tax Block:	9441
Tax Lot:	17
Community District:	409
Census Tract:	148
Census Block:	1007
School District:	28
City Council District:	28
Fire Company:	E270
Health Area:	3210
Health Center District:	45
Police Precinct:	102
Zone District 1:	M1-1
Zone District 2:	Not reported
Commercail Overlay 1:	Not reported
Commercial Overlay 2:	Not reported
Special Purpose Dist.:	Not reported
Special Purpose Dist.:	Not reported
All Components 1:	M1-1
All Components 2:	Not reported
Split Boundary Indicator:	N
Building Class:	E9
Land Use Category:	06
Easements, Number Of:	0
Owner, Type Of Own. Code:	Not reported
Owner Name:	NANMAR REALTY LLC
Lot Area:	000007720

LOT 17,TAXBLOCK 9441 (Continued) **S108410399**

Total Building Floor Area:	00000008100
Floor Area, Commercial:	00000008100
Floor Area, Residential:	00000000000
Floor Area, Office:	00000000720
Floor Area, Retail:	00000000000
Floor Area, Garage:	00000000000
Floor Area, Storage:	00000007380
Floor Area, Factory:	00000000000
Floor Area, Other:	00000000000
Floor Area, Tot. Building Source Code:	7
Number Of Buildings:	00001
Number Of Floors:	003.00
Units, Residential:	00000
Units, Residential And Nonresidential:	00001
Lot, Frontage:	0080.10
Building, Depth:	0100.23
Building Front:	0036.00
Building Depth:	0075.00
Proximity Code:	1
Irregular Lot Code:	Y
Lot Type:	3
Basement Type/Grade:	5
Assessed Value, Land:	00000045450
Assessed Value, Total:	00000105750
Exempt Value, Land:	00000000000
Exempt Value, Total:	00000000000
Year Built:	1900
Year Built Code:	E
Year Altered 1:	0000
Year Altered 2:	0000
Historic District Name:	Not reported
Landmark Name:	Not reported
Built Floor Area Ratio-Far:	0001.05
Maximum Allowable Far:	01.00
Boro Code:	4
Borough, Tax Block & Lot:	4094410017
Condominium Number:	00000
Census Tract 2:	0148
X Coordinate:	1033233
Y Coordinate:	0192462
Zoning Map:	14B
Sanborn Map:	406 056
Tax Map:	44102
E Designation Number:	Not reported
Date Of Rpad Data:	11/2005
Date Of Dcas Data:	01/2006
Date Of Zoning Data:	11/2005
Date Of Major Property Data:	11/2005
Date Of Landmark Data:	12/2005
Date Of Base Map Data:	01/2006
Date Of Mass Appraisal Data:	11/2005
Date Of Political And Administrative:	08/2005
Pluto-Base Map Indicator:	1

35
SE
1/8-1/4
938 ft.

MANHOLE #11195
95TH AVE / 123RD ST
QUEENS, NY

NY Spills **S104195807**
NY Hist Spills **N/A**

Relative:
Lower

Actual:
52 ft.

NY Spills:

Site ID:	238086
Facility Addr2:	Not reported
Facility ID:	9907953
Spill Number:	9907953
Facility Type:	ER
SWIS:	4101
Region of Spill:	2
Investigator:	COMENALE
Referred To:	Not reported
Spill Date:	09/30/99
Reported to Dept:	09/30/99
CID:	257
Spill Cause:	Unknown
Water Affected:	Not reported
Spill Source:	Unknown
Spill Notifier:	Affected Persons
Cleanup Ceased:	/ /
Cleanup Meets Std:	False
Last Inspection:	/ /
Recommended Penalty:	Penalty Not Recommended
UST Trust:	False
Spill Class:	Known release that creates potential for fire or hazard. DEC Response. Willing Responsible Party. Corrective action taken.
Spill Closed Dt:	01/30/02
Remediation Phase:	0
Date Entered In Computer:	09/30/99
Spill Record Last Update:	11/08/04
Spiller Name:	Not reported
Spiller Company:	UNKNOWN
Spiller Address:	Not reported
Spiller City,St,Zip:	NY
Spiller Company:	999
Spiller Phone:	Not reported
Contact Name:	STEVEN CRIBBIN
Contact Phone:	(212) 580-8576
DEC Region:	2
Program Number:	9907953
DER Facility ID:	196096
Site ID:	238086
Operable Unit ID:	1082251
Operable Unit:	01
Material ID:	557843
Material Code:	0066A
Material Name:	UNKNOWN PETROLEUM
Case No.:	Not reported
Material FA:	Petroleum
Quantity:	100.00
Units:	Gallons
Recovered:	0.00
Resource Affected:	Soil
Oxygenate:	False
DEC Memo:	Start CallerRemark - 9907953 in 200gals of water cleanup pending tests result ref #128143 END CallerRemark - 9907953

MANHOLE #11195 (Continued) **S104195807**

Remarks: Start DECRemark - 9907953 e2mis no. 128143: 9/30/99 11:25HRS. M. SATIRA-43600-SEN ELEC TECH-U.G.-WHILE ON LOCATION PREINSPECTING FDR 9B07-FOUND APPROX 100 GALLONS UNKNOWN OIL ON APPROX 200 GALLONS WATER IN MH 11195-N/E/C 95 AVENUE AND 123 STREET-APPEARS CONTAINED AT THIS TIME-DOES NOT SEE ANY MOVEMENT OF FLUID IN STRUCTURE-DOES NOT APPEAR THAT ANY SEWERS OR WATERWAYS AFFECTED AT THIS TIME-CANNOT DETERMINE AT THIS TIME IF THERE IS ANY OTHER OIL FILLED EQUIPMENT IN STRUCTURE-FIGURED THIS AMOUNT OUT DUE TO MH TYPE 111-6-WHICH IS 6' DEEP AND APPROX 12' WIDE-AND BASED ON CHART-CAN'T DETERMINE IF ANY SEWER CONNECTIONS HOWEVER MH RECORD CARDS SHOW THAT THERE IS A SUMP BUT NOT SEWER CONNECTED-CONTACTED R. COSENTINO @ 11:55HRS WHO REQUESTED 2LIQUID SAMPLES BE TAKEN FOR PCB AND OIL ID. ALSO NOTIFIED R. WALTERS, O.S. ENV OPS, @ 11:55HRS-ON HIS WAY TO LOCATION TO VERIFY AMOUNT OF OIL. PLACED ENV TAG 23592-NO PARKING ANY TIME. CLEANUP PENDING LAB RESULTS. UPDATE: 9/30/99 12:29HRS R. WALTERS O.S. ENV OPS-CALLED STATING THAT FIRST REPORTED AMOUNT WAS INCORRECTLY CALCULATED AND THAT THERE IS APPROX 5 GALLONS UNKNOWN OIL AND INSOLATUM MIXTURE. HOWEVER AFTER NOTIFIYING CIG OF THIS UPDATE, CALLED R. WALTERS BACK TO SEE IF HE COULD DETERMINE SOURCE OF OIL AND WAS TOLD CANNOT AND WILL LEAVE TYPE OF SPILL AS UNKNOWN. WILL STILL TAKE 2 SAMPLES. UPDATE:30-SEP-1999 1500HRS R WALTERS REPORTS MANHOLE BEING M11-6 HAD A 1/8 INCH THICK LAYER OF OIL ON TOP OF 1 FOOT OF WATER COVERING ENTIREMANHOLE. USING THE GUIDELINES TO ESTIMATE THE LIQUARD VOLUME IN UNDERGROUND STRUCTURES A 1/8 OF A INCH IN A M11-6 EQUATES TO ABOUT 4 GALLONS VOLUME. GREEN SOLIDIFACTION PARTICULATE WAS PLACED ON TOP OF OIL TO SOLIDIFY SPILL. R WALTERS CALLED ED CHIN AT CHEM LAB TO RUSH 2 OIL SAMPLE RESULTS. 9/30/99 20:15 HRS -- LAB SEQ #99-10263: "ANALYSIS INDICATES THE PRESENCE OF A SUBSTANCE SIMILAR TO A LUBRICATING OIL." 10/1/99==1238HRS--LAB RESULTS RETURNED 47.PPM LAB SEQ#99-10260 01-OCT-1999 2136 R WALTER REPORTS FOSCHINO REMOVED ALL SOILDS FROM STRUCTURE SEALED SUMP WITH CONCRETE, DOUBLE WASHED ENTIRE STRUCTURE. STICKY SUBSTANCE STILL ON CABLE AND WALLS REQUIRES STEAMING.STRUCTURE C FAULTED DUE TO 3M STRAIGHT ON FEEDER 9B08 .WILL COMPLETE CLEANUP WHEN C FAULT IS CORRECTED. update 11-7-99 0920 HRS R.WALTER REPORTS D.WELLS- FLUSH OPS- PUMPED WATER OUT OF HOLE AND LEFT E.S.TAG IN PLACE. R. WALTER REPORTS UG FOREMAN S.DESATKO INSPECTED C. FAULT AND FOUND 3 M STR JOINTS (HE REMOVEDARC PROOFING) TO BE OK (NO C. FAULT) HE REMOVED C FAULT TAG. HOLE WILL HAVE TO BE SODA BLASTED AND STEAM CLEANED. UPDATE 11-7-99 1335 HRS R.WALTER OS FLUSH REPORTS CLEANUP COMPLETED AND E.S.TAG 23592 WAS REMOVED. FOUND SUMP CEMENTED. INCIDENT IS COMPLETED. END DECRemark - 9907953

NY Hist Spills:

Region of Spill:	2
Spill Number:	9907953
Investigator:	COMENALE
Caller Name:	Not reported
Caller Agency:	Not reported
Caller Phone:	Not reported
Notifier Name:	Not reported
Notifier Agency:	Not reported
Notifier Phone:	Not reported
Spill Date/Time:	09/30/1999 11:25
Reported to Dept Date/Time:	09/30/99 12:32
SWIS:	63
Spiller Name:	UNKNOWN
Spiller Contact:	Not reported
Spiller Phone:	( ) -
Spiller Contact:	STEVEN CRIBBIN
Spiller Phone:	(212) 580-8576
Spiller Address:	Not reported

MANHOLE #11195 (Continued) **S104195807**

Spiller City,St,Zip: Not reported
Spill Cause: Unknown
Reported to Dept: On Land
Water Affected: Not reported
Spill Source: 12
Spill Notifier: Affected Persons
PBS Number: Not reported
Cleanup Ceased: / /
Cleanup Meets Std: False
Last Inspection: / /
Recommended Penalty: Penalty Not Recommended
Spiller Cleanup Dt: / /
Enforcement Date: / /
Invstgn Complete: / /
UST Involvement: False
Spill Class: Known release that creates potential for fire or hazard. DEC Response. Willing Responsible Party. Corrective action taken.
Spill Closed Dt: / /
Corrective Action Plan Submitted: / /
Date Region Sent Summary to Central Office: / /
Date Spill Entered In Computer Data File: 09/30/99
Date Spill Entered In Computer Data File: Not reported
Update Date: 09/30/99
Is Updated: False
PBS Number: Not reported
Tank Number: Not reported
Tank Size: Not reported
Test Method: Not reported
Leak Rate Failed Tank: Not reported
Gross Leak Rate: Not reported
Material Class Type: Petroleum
Quantity Spilled: 100
Unkonwn Quantity Spilled: False
Units: Gallons
Quantity Recovered: 0
Unkonwn Quantity Recovered: False
Material: UNKNOWN PETROLEUM
Class Type: UNKNOWN PETROLEUM
Times Material Entry In File: 16414
CAS Number: Not reported
Last Date: 19940929
DEC Remarks: Not reported
Remark: in 200gals of water cleanup pending tests result ref 128143

36
West
1/8-1/4
952 ft.

118-16 REALTY HOLDING CORP. **UST** **U000412579**
118-16 91 AVE **HIST UST** **N/A**
RICHMOND HILL, NY 11418

Relative:
Higher

Actual:
58 ft.

UST:

UST:
Facility Id: 2-259357
Region: STATE
Expiration Date: 12/14/10
Renewal Date: / /
Total Capacity: 3000
Facility Type: Not reported

118-16 REALTY HOLDING CORP. (Continued) **U000412579**

Mailing Company:	118-16 REALTY HOLDING CORP.
Mailing Title:	MANAGING AGENT
Mailing Contact:	CHARLES GEDINSKY
Mailing Address:	P.O. BOX 190906
Mailing Address 2:	Not reported
Mailing City:	JAMAICA
Mailing State:	NY
Mailing Zip Code:	11419-0906
Mailing Phone No:	(718) 850-4100
Mailing Email:	Not reported
Owner Title:	MANAGING AGENT
Owner Name:	CHARLES GEDINSKY
Owner Address:	P.O. BOX 190906
Owner Address 2:	Not reported
Owner State:	NY
Owner Zip Code:	11419-0906
Owner Phone:	(718) 850-4100
Owner Company:	118-16 REALTY HOLDING CORP.
Emergency Contact:	CHARLES GEDINSKY
Emergency Phone:	(718) 850-4100
Operator:	RAFAEL RIVERA
Operator Phone:	(718) 847-0692
Owner City:	JAMAICA
Owner Sub Type:	Corporate or Commercial
UTM X:	598889.59083
UTM Y:	4505624.54946
Site Type Name:	Apartment Building/Office Building
Site Type Status:	Active
Comments:	Not reported
Program Type:	PBS
Tank Number:	001
Tank Location Name:	Underground
Tank Status:	In Service
Tank Model:	Not reported
Pipe Model:	Not reported
Active Status:	Active
Install Date:	/ /
Capacity Gallons:	3000
Material Name:	#2 Fuel Oil
Percentage:	100.00
Tank Type Name:	Steel/Carbon Steel/Iron
Tank Internal Protection:	None
Tank Internal Protection 1:	None
Tank Internal Protection 2:	Not reported
Pipe Location Name:	Underground/On-ground
Pipe Type Name:	Steel/Carbon Steel/Iron
Pipe External Protection 1:	None
Pipe External Protection 2:	Not reported
Tank Secondary Containment 1:	None
Tank Secondary Containment 2:	Not reported
Pipe Secondary Containment:	Not reported
Tank Leak Detection 1:	None
Tank Leak Detection 2:	Not reported
Pipe Leak Detection 1:	Exempt Suction Piping
Pipe Leak Detection 2:	Not reported

118-16 REALTY HOLDING CORP. (Continued) **U000412579**

Type Of Overfill Prevention 1:	Product Level Gauge (A/G)
Type Of Overfill Prevention 2:	Not reported
Dispenser Method:	Suction
Spill Prevention:	Not reported
Tightness Test Method:	Horner EZY3/EZY3 Locator Plus
Date Tested:	12/15/05
Next Test Date:	12/15/10
Date Tank Closed:	/ /

HIST UST:

PBS Number:	2-259357
SPDES Number:	Not reported
Emergency Contact:	CHARLES GEDINSKY
Emergency Telephone:	(718) 850-4100
Operator:	RAFAEL RIVERA
Operator Telephone:	(718) 847-0692
Owner Name:	118-16 REALTY HOLDING CORP.
Owner Address:	P.O. BOX 190232
Owner City,St,Zip:	JAMAICA, NY 11419-0232
Owner Telephone:	(718) 850-4100
Owner Type:	Corporate/Commercial
Owner Subtype:	Not reported
Mailing Name:	118-16 REALTY HOLDING CORP.
Mailing Address:	P.O. BOX 190232
Mailing Address 2:	Not reported
Mailing City,St,Zip:	JAMAICA, NY 11419-0232
Mailing Contact:	CHARLES GEDINSKY
Mailing Telephone:	(718) 850-4100
Owner Mark:	Second Owner
Facility Status:	1 - Active PBS facility, i.e. total capacity of the PBS tanks is greater than 1,100 gallons, regardless if Subpart 360-14 tanks exist or not at the facility.
Facility Addr2:	118016 91 AVE
SWIS ID:	6301
Old PBS Number:	Not reported
Facility Type:	APARTMENT BUILDING
Inspected Date:	Not reported
Inspector:	Not reported
Inspection Result:	Not reported
Federal ID:	Not reported
Certification Flag:	False
Certification Date:	04/10/2001
Expiration Date:	12/14/2005
Renew Flag:	False
Renewal Date:	Not reported
Total Capacity:	3000
FAMT:	True
Facility Screen:	No Missing Data
Owner Screen:	No Missing Data
Tank Screen:	Minor Data Missing
Dead Letter:	False
CBS Number:	Not reported
Town or City:	NEW YORK CITY
County Code:	63
Town or City:	01
Region:	2

118-16 REALTY HOLDING CORP. (Continued) **U000412579**

Tank Id:	001
Tank Location:	UNDERGROUND
Tank Status:	In Service
Install Date:	Not reported
Capacity (gals):	3000
Product Stored:	NOS 1,2, OR 4 FUEL OIL
Tank Type:	Steel/carbon steel
Tank Internal:	Not reported
Tank External:	Not reported
Pipe Location:	Underground
Pipe Type:	STEEL/IRON
Pipe Internal:	Not reported
Pipe External:	Not reported
Second Containment:	Not reported
Leak Detection:	Not reported
Overfill Prot:	Product Level Gauge
Dispenser:	Suction
Date Tested:	12/19/2000
Next Test Date:	12/19/2005
Missing Data for Tank:	Minor Data Missing
Date Closed:	Not reported
Test Method:	21
Deleted:	False
Updated:	True
Lat/long:	Not reported

I37 **MANHOLE #1086** **NY Spills** **S103573805**
East **94TH AV / 125TH ST** **NY Hist Spills** **N/A**
1/8-1/4 **QUEENS, NY**
1006 ft.

Site 1 of 2 in cluster I

Relative:
Lower

Actual:
53 ft.

NY Spills:

Site ID:	95043
Facility Addr2:	Not reported
Facility ID:	9809725
Spill Number:	9809725
Facility Type:	ER
SWIS:	4101
Region of Spill:	2
Investigator:	CAENGELH
Referred To:	Not reported
Spill Date:	11/03/98
Reported to Dept:	11/03/98
CID:	312
Spill Cause:	Unknown
Water Affected:	Not reported
Spill Source:	Unknown
Spill Notifier:	Affected Persons
Cleanup Ceased:	/ /
Cleanup Meets Std:	False
Last Inspection:	/ /
Recommended Penalty:	Penalty Not Recommended
UST Trust:	False
Spill Class:	Known release with minimal potential for fire or hazard. DEC Response. Willing Responsible Party. Corrective action taken.
Spill Closed Dt:	11/04/02
Remediation Phase:	0

MANHOLE #1086 (Continued) **S103573805**

Date Entered In Computer: 11/03/98
Spill Record Last Update: 11/05/02
Spiller Name: Not reported
Spiller Company: Not reported
Spiller Address: Not reported
Spiller City,St,Zip: ***Update***, ZZ
Spiller Company: 001
Spiller Phone: Not reported
Contact Name: Not reported
Contact Phone: Not reported
DEC Region: 2
Program Number: 9809725
DER Facility ID: 85052
Site ID: 95043
Operable Unit ID: 1066917
Operable Unit: 01
Material ID: 313624
Material Code: 0066A
Material Name: UNKNOWN PETROLEUM
Case No.: Not reported
Material FA: Petroleum
Quantity: 1.00
Units: Gallons
Recovered: 0.00
Resource Affected: Sewer
Oxygenate: False
DEC Memo: Start CallerRemark - 9809725 1 QT OF UNK OIL IN MANHOLE - SAMPLES TAKEN - CLEAN UP TO BEGIN IN ABOUT 4 HRS - CASE #120997 END CallerRemark - 9809725
Remarks: Start DECRemark - 9809725 Prior to Sept, 2004 data translation this spill Lead DEC Field was "ENGELHARDT" E2MIS NOTES 120997 03-NOV-1998 08:57 COYNE FOD CALLED FOUND 1 QT UNKNOWN OIL ON 100 GAL WATER IN MH 1086 N/W/C 94 AVE 125 ST NO WATERWAYS OR SEWER AFFECTED. CONTAINED. SAMPLE TAKEN AND TAG INSTALLED #00998 4 -6 HRS TURNAROUND. CREW WAS ON SCH WK. JJR78448 . CIG WAS NOTIFIED AT 09:33HRS UPDATE - 11/3/98 - LAB SAMPLE RESULTS RECEIVED - SEQ # 98-12026 PCB <1.0 PPM - UPDATE - 11/3/98 - 2240 HRS - QUEENS FLUSH REPORTS CLEANUP COMPLETED WITH SLIX & STOP TAG 00998 REMOVED. END DECRemark - 9809725

NY Hist Spills:
Region of Spill: 2
Spill Number: 9809725
Investigator: ENGELHARDT
Caller Name: Not reported
Caller Agency: Not reported
Caller Phone: Not reported
Notifier Name: Not reported
Notifier Agency: Not reported
Notifier Phone: Not reported
Spill Date/Time: 11/03/1998 08:45
Reported to Dept Date/Time: 11/03/98 09:42
SWIS: 63
Spiller Name: Not reported
Spiller Contact: Not reported
Spiller Phone: Not reported
Spiller Address: Not reported
Spiller City,St,Zip: Not reported
Spill Cause: Unknown
Reported to Dept: In Sewer

MANHOLE #1086 (Continued) **S103573805**

Water Affected: Not reported
Spill Source: 12
Spill Notifier: Affected Persons
PBS Number: Not reported
Cleanup Ceased: / /
Cleanup Meets Std: False
Last Inspection: / /
Recommended Penalty: Penalty Not Recommended
Spiller Cleanup Dt: / /
Enforcement Date: / /
Invstgn Complete: / /
UST Involvement: False
Spill Class: Not reported
Spill Closed Dt: / /
Corrective Action Plan Submitted: / /
Date Region Sent Summary to Central Office: / /
Date Spill Entered In Computer Data File: 11/03/98
Date Spill Entered In Computer Data File: Not reported
Update Date: 12/01/98
Is Updated: False
PBS Number: Not reported
Tank Number: Not reported
Tank Size: Not reported
Test Method: Not reported
Leak Rate Failed Tank: Not reported
Gross Leak Rate: Not reported
Material Class Type: Petroleum
Quantity Spilled: 1
Unkonwn Quantity Spilled: False
Units: Gallons
Quantity Recovered: 0
Unkonwn Quantity Recovered: True
Material: UNKNOWN PETROLEUM
Class Type: UNKNOWN PETROLEUM
Times Material Entry In File: 16414
CAS Number: Not reported
Last Date: 19940929
DEC Remarks: Not reported
Remark: 1 QT OF UNK OIL IN MANHOLE - SAMPLES TAKEN - CLEAN UP TO BEGIN IN ABOUT 4 HRS - CASE 120997

I38 **NY Spills** **S104879648**
East **125TH ST / 94TH AV** **NY Hist Spills** **N/A**
1/8-1/4 **QUEENS, NY**
1006 ft.

Site 2 of 2 in cluster I

Relative:
Lower

Actual:
53 ft.

NY Spills:
Site ID: 119452
Facility Addr2: Not reported
Facility ID: 0009787
Spill Number: 0009787
Facility Type: ER
SWIS: 4101
Region of Spill: 2
Investigator: KMFOLEY
Referred To: Not reported
Spill Date: 11/28/00

(Continued) **S104879648**

Reported to Dept: 11/28/00
CID: 266
Spill Cause: Unknown
Water Affected: Not reported
Spill Source: Commercial/Industrial
Spill Notifier: Responsible Party
Cleanup Ceased: / /
Cleanup Meets Std: False
Last Inspection: / /
Recommended Penalty: Penalty Not Recommended
UST Trust: False
Spill Class: Known release with minimal potential for fire or hazard. DEC Response. Willing Responsible Party. Corrective action taken.
Spill Closed Dt: 12/28/00
Remediation Phase: 0
Date Entered In Computer: 11/28/00
Spill Record Last Update: 04/11/01
Spiller Name: Not reported
Spiller Company: CON EDISON
Spiller Address: 4 IRVING PLACE
Spiller City,St,Zip: NEW YORK, NY 10003
Spiller Company: 001
Spiller Phone: (212) 580-6763
Contact Name: Not reported
Contact Phone: Not reported
DEC Region: 2
Program Number: 0009787
DER Facility ID: 103758
Site ID: 119452
Operable Unit ID: 831995
Operable Unit: 01
Material ID: 543723
Material Code: 0066A
Material Name: UNKNOWN PETROLEUM
Case No.: Not reported
Material FA: Petroleum
Quantity: 1.00
Units: Gallons
Recovered: 1.00
Resource Affected: Soil
Oxygenate: False
DEC Memo: Start CallerRemark - 0009787 MANHOLE 1086. ONE GALLON UNKNOWN OIL ON 500 GALLONS OF WATER. CONTAINED WITHIN MANHOLE. SAMPLES TAKEN. CLEAN UP PENDING TEST RESULTS. CON EDISON REFERENCE NUMBER NOT AVAILABLE AT THIS TIME. END CallerRemark - 0009787
Remarks: Start DECRemark - 0009787 Prior to Sept, 2004 data translation this spill Lead DEC Field was "FOLEY" e2mis Notes: Field Operator finding fault on feeder 9B05 in MH1086 found approx 1gal unknown oil on 500gal of water. Liquid sample taken and returned <1ppm PCB. No oil filled equipment visible. Env Ops Reports double washed structure and sealed sump. No insultum hit the floor and no samples taken from sump. KMF 4/11/01 END DECRemark - 0009787

NY Hist Spills:
Region of Spill: 2
Spill Number: 0009787
Investigator: FOLEY
Caller Name: Not reported

(Continued) **S104879648**

Caller Agency:	Not reported
Caller Phone:	Not reported
Notifier Name:	Not reported
Notifier Agency:	Not reported
Notifier Phone:	Not reported
Spill Date/Time:	11/28/2000 23:25
Reported to Dept Date/Time:	11/28/00 23:42
SWIS:	63
Spiller Name:	CON EDISON
Spiller Contact:	Not reported
Spiller Phone:	(212) 580-6763
Spiller Address:	4 IRVING PLACE
Spiller City,St,Zip:	NEW YORK, NY 10003-
Spill Cause:	Unknown
Reported to Dept:	On Land
Water Affected:	Not reported
Spill Source:	01
Spill Notifier:	Responsible Party
PBS Number:	Not reported
Cleanup Ceased:	/ /
Cleanup Meets Std:	False
Last Inspection:	/ /
Recommended Penalty:	Penalty Not Recommended
Spiller Cleanup Dt:	/ /
Enforcement Date:	/ /
Invstgn Complete:	/ /
UST Involvement:	False
Spill Class:	Known release with minimal potential for fire or hazard. DEC Response. Willing Responsible Party. Corrective action taken.
Spill Closed Dt:	12/28/00
Corrective Action Plan Submitted:	/ /
Date Region Sent Summary to Central Office:	/ /
Date Spill Entered In Computer Data File:	11/28/00
Date Spill Entered In Computer Data File:	Not reported
Update Date:	04/11/01
Is Updated:	False
PBS Number:	Not reported
Tank Number:	Not reported
Tank Size:	Not reported
Test Method:	Not reported
Leak Rate Failed Tank:	Not reported
Gross Leak Rate:	Not reported
Material Class Type:	Petroleum
Quantity Spilled:	1
Unkonwn Quantity Spilled:	False
Units:	Gallons
Quantity Recovered:	1
Unkonwn Quantity Recovered:	False
Material:	UNKNOWN PETROLEUM
Class Type:	UNKNOWN PETROLEUM
Times Material Entry In File:	16414
CAS Number:	Not reported
Last Date:	19940929
DEC Remarks:	e2mis Notes: Field Operator finding fault on feeder 9B05 in MH1086 found approx 1gal unknown oil on 500gal of water. Liquid sample taken and returned <1ppm PCB. No oil filled equipment visible. Env Ops Reports double washed structure and sealed sump. No insultum hit the floor and no samples taken from

(Continued) **S104879648**

sump. KMF 4/11/01

Remark: MANHOLE 1086. ONE GALLON UNKNOWN OIL ON 500 GALLONS OF WATER. CONTAINED WITHIN MANHOLE. SAMPLES TAKEN. CLEAN UP PENDING TEST RESULTS. CON EDISON REFERENCE NUMBER NOT AVAILABLE AT THIS TIME.

---

39 **MID COUNTY MECHANICAL** **NY Spills** **S102446622**
NNW **121-06 89TH AV** **NY Hist Spills** **N/A**
1/8-1/4 **RICHMOND HILL, NY**
1041 ft.

Relative:
Higher

Actual:
59 ft.

NY Spills:

Site ID:	200416
Facility Addr2:	Not reported
Facility ID:	9610356
Spill Number:	9610356
Facility Type:	ER
SWIS:	4101
Region of Spill:	2
Investigator:	MMMULQUE
Referred To:	Not reported
Spill Date:	11/19/96
Reported to Dept:	11/19/96
CID:	297
Spill Cause:	Deliberate
Water Affected:	Not reported
Spill Source:	Commercial/Industrial
Spill Notifier:	Citizen
Cleanup Ceased:	/ /
Cleanup Meets Std:	False
Last Inspection:	11/19/96
Recommended Penalty:	Penalty Not Recommended
UST Trust:	False
Spill Class:	Known release with minimal potential for fire or hazard. No DEC Response. No corrective action required.
Spill Closed Dt:	11/25/96
Remediation Phase:	0
Date Entered In Computer:	11/19/96
Spill Record Last Update:	12/03/96
Spiller Name:	KENNY CASK
Spiller Company:	MID COUNTY MECHANICAL
Spiller Address:	121-06 89TH AV
Spiller City,St,Zip:	RICHMOND HILL, NY 11418-
Spiller Company:	001
Spiller Phone:	(718) 847-1800
Contact Name:	KENNY CASK
Contact Phone:	(718) 847-1800
DEC Region:	2
Program Number:	9610356
DER Facility ID:	166777
Site ID:	200416
Operable Unit ID:	1041915
Operable Unit:	01
Material ID:	342566
Material Code:	0001
Material Name:	#2 Fuel Oil
Case No.:	Not reported
Material FA:	Petroleum
Quantity:	0.00

MID COUNTY MECHANICAL (Continued) **S102446622**

Units: Gallons
Recovered: 0.00
Resource Affected: Soil
Oxygenate: False
Site ID: 200416
Operable Unit ID: 1041915
Operable Unit: 01
Material ID: 342567
Material Code: 0062A
Material Name: RAW SEWAGE
Case No.: Not reported
Material FA: Other
Quantity: 0.00
Units: Gallons
Recovered: 0.00
Resource Affected: Soil
Oxygenate: False
DEC Memo: Start CallerRemark - 9610356 CALLER STATES MID COUNTY MECHANICAL IS REMOVING CONTAMINATED SOIL FROM THE ABOVE ADDRESS AND USING IT FOR FILL ON A CONSTRUCTION SITE NEXT DOOR - BOTH SITES ARE OWNED BY MID-COUNTY MECH. AND THEY ARE AWARE THE SOIL IS CONTAMINATED WITH WASTE OIL & SEWAGE FROM A LEACH FIELD THEY HAD RUNNING BEHIND BUSINESS END CallerRemark - 9610356
Remarks: Start DECRemark - 9610356 Prior to Sept, 2004 data translation this spill Lead
DEC Field was "MULQUEEN" 11/19/96 MMM: INSPECED SITE WHERE CONSTRUCTION OF AN EXTENSION TO THE BUILDING IS ONGOING. PROPERTY HAD ABOVEGROUND 275 HEATING OIL TANK THAT WAS DIVORCED AND MOVED. NOT LEAKING. PROPERTY ALSO HAS SANITARY CESSPOOL - NEVER TIED INTO SEWER. CHECKED EXISTING SOIL, DARK BUT NO EVIDENCE OF CONTAMINATION. END DECRemark - 9610356

NY Hist Spills:
Region of Spill: 2
Spill Number: 9610356
Investigator: MULQUEEN
Caller Name: Not reported
Caller Agency: Not reported
Caller Phone: Not reported
Notifier Name: Not reported
Notifier Agency: Not reported
Notifier Phone: Not reported
Spill Date/Time: 11/19/1996 08:51
Reported to Dept Date/Time: 11/19/96 08:51
SWIS: 63
Spiller Name: MID COUNTY MECHANICAL
Spiller Contact: KENNY CASK
Spiller Phone: (718) 847-1800
Spiller Contact: KENNY CASK
Spiller Phone: (718) 847-1800
Spiller Address: 121-06 89TH AV
Spiller City,St,Zip: RICHMOND HILL, NY 11418-
Spill Cause: Deliberate
Reported to Dept: On Land
Water Affected: Not reported
Spill Source: 01
Spill Notifier: Citizen
PBS Number: Not reported
Cleanup Ceased: / /
Cleanup Meets Std: False

MID COUNTY MECHANICAL (Continued) **S102446622**

Last Inspection: 11/19/96
Recommended Penalty: Penalty Not Recommended
Spiller Cleanup Dt: / /
Enforcement Date: / /
Invstgn Complete: / /
UST Involvement: False
Spill Class: Known release with minimal potential for fire or hazard. No DEC Response. No corrective action required.
Spill Closed Dt: 11/25/96
Corrective Action Plan Submitted: / /
Date Region Sent Summary to Central Office: / /
Date Spill Entered In Computer Data File: 11/19/96
Date Spill Entered In Computer Data File: Not reported
Update Date: 12/03/96
Is Updated: False
PBS Number: Not reported
Tank Number: Not reported
Tank Size: Not reported
Test Method: Not reported
Leak Rate Failed Tank: Not reported
Gross Leak Rate: Not reported
Material Class Type: Petroleum
Quantity Spilled: 0
Unkonwn Quantity Spilled: True
Units: Gallons
Quantity Recovered: 0
Unkonwn Quantity Recovered: False
Material: #2 FUEL OIL
Class Type: #2 FUEL OIL
Times Material Entry In File: 24464
CAS Number: Not reported
Last Date: 19941207
Material Class Type: Hazardous Material
Quantity Spilled: 0
Unkonwn Quantity Spilled: True
Units: Gallons
Quantity Recovered: 0
Unkonwn Quantity Recovered: False
Material: RAW SEWAGE
Class Type: RAW SEWAGE
Times Material Entry In File: 1993
CAS Number: Not reported
Last Date: 19940728
DEC Remarks: 11/19/96 MMM: INSPECED SITE WHERE CONSTRUCTION OF AN EXTENSION TO THE BUILDING IS ONGOING. PROPERTY HAD ABOVEGROUND 275 HEATING OIL TANK THAT WAS DIVORCED AND MOVED. NOT LEAKING. PROPERTY ALSO HAS SANITARY CESSPOOL - NEVER TIED INTO SEWER. CHECKED EXISTING SOIL, DARK BUT NO EVIDENCE OF CONTAMINATION.
Remark: CALLER STATES MID COUNTY MECHANICAL IS REMOVING CONTAMINATED SOIL FROM THE ABOVE ADDRESS AND USING IT FOR FILL ON A CONSTRUCTION SITE NEXT DOOR - BOTH SITES ARE OWNED BY MID-COUNTY MECH. AND THEY ARE AWARE THE SOIL IS CONTAMINATED WITH WASTE OIL SEWAGE FROM A LEACH FIELD THEY HAD RUNNING BEHIND BUSINESS

40
NW
1/8-1/4
1103 ft.

Relative:
Higher

Actual:
58 ft.

BETHLEHEM CHURCH
89-45 LEFFERTS BLVD
RICHMOND HILL, NY 11419

RCRA-SQG
FINDS
UST
NY MANIFEST
HIST UST

1000552577
NYD986949766

RCRAInfo:
Owner: BETHLEHEM CHURCH
(718) 849-5110
EPA ID: NYD986949766

Contact: Not reported

Classification: Small Quantity Generator
TSDF Activities: Not reported

Violation Status: No violations found

FINDS:
Other Pertinent Environmental Activity Identified at Site

RCRAInfo is a national information system that supports the Resource Conservation and Recovery Act (RCRA) program through the tracking of events and activities related to facilities that generate, transport, and treat, store, or dispose of hazardous waste. RCRAInfo allows RCRA program staff to track the notification, permit, compliance, and corrective action activities required under RCRA.

UST:

UST:

Facility Id:	2-401617
Region:	STATE
Expiration Date:	10/06/92
Renewal Date:	/ /
Total Capacity:	0
Facility Type:	Not reported
Mailing Company:	BETHLEHEM CHURCH
Mailing Title:	Not reported
Mailing Contact:	Not reported
Mailing Address:	89-45 LEFFERTS BLVD
Mailing Address 2:	Not reported
Mailing City:	RICHMOND HILL, QUEENS
Mailing State:	NY
Mailing Zip Code:	11418
Mailing Phone No:	(718) 849-5110
Mailing Email:	Not reported
Owner Title:	Not reported
Owner Name:	Not reported
Owner Address:	89-45 LEFFERTS BLVD
Owner Address 2:	Not reported
Owner State:	NY
Owner Zip Code:	11418
Owner Phone:	(718) 849-5110
Owner Company:	BETHLEHEM CHURCH
Emergency Contact:	REO WILLIAM F BEHR
Emergency Phone:	(718) 849-5110
Operator:	GANTON LTAPLES
Operator Phone:	(718) 849-5110

BETHLEHEM CHURCH (Continued) **1000552577**

Owner City:	RICHMOND HILL, QUEENS
Owner Sub Type:	Not reported
UTM X:	598902.16204
UTM Y:	4505778.26707
Site Type Name:	Unknown
Site Type Status:	Unregulated
Comments:	Not reported
Program Type:	PBS
Tank Number:	001
Tank Location Name:	Underground
Tank Status:	Closed - Removed
Tank Model:	Not reported
Pipe Model:	Not reported
Active Status:	Inactive
Install Date:	08/01/66
Capacity Gallons:	3000
Material Name:	#2 Fuel Oil
Percentage:	100.00
Tank Type Name:	Steel/Carbon Steel/Iron
Tank Internal Protection:	Epoxy Liner
Tank Internal Protection 1:	None
Tank Internal Protection 2:	Not reported
Pipe Location Name:	No Piping
Pipe Type Name:	No Piping
Pipe External Protection 1:	None
Pipe External Protection 2:	Not reported
Tank Secondary Containment 1:	None
Tank Secondary Containment 2:	Not reported
Pipe Secondary Containment:	Not reported
Tank Leak Detection 1:	Groundwater Well
Tank Leak Detection 2:	Not reported
Pipe Leak Detection 1:	Not reported
Pipe Leak Detection 2:	Not reported
Type Of Overfill Prevention 1:	Product Level Gauge (A/G)
Type Of Overfill Prevention 2:	Not reported
Dispenser Method:	Not reported
Spill Prevention:	Not reported
Tightness Test Method:	Testing Not Required
Date Tested:	/ /
Next Test Date:	/ /
Date Tank Closed:	04/01/91

NY MANIFEST:

Document ID:	NYB2097324
Manifest Status:	Completed copy
Trans1 State ID:	MK8837
Trans2 State ID:	Not reported
Generator Ship Date:	910516
Trans1 Recv Date:	910516
Trans2 Recv Date:	Not reported
TSD Site Recv Date:	910516
Part A Recv Date:	910603
Part B Recv Date:	910603
Generator EPA ID:	NYD986949766
Trans1 EPA ID:	NYD006801245

BETHLEHEM CHURCH (Continued) **1000552577**

Trans2 EPA ID:	Not reported
TSDF ID:	NYD000691949
Waste Code:	D001 - NON-LISTED IGNITABLE WASTES
Quantity:	00110
Units:	G - Gallons (liquids only)* (8.3 pounds)
Number of Containers:	002
Container Type:	DM - Metal drums, barrels
Handling Method:	B Incineration, heat recovery, burning.
Specific Gravity:	100
Year:	91
Manifest Tracking Num:	Not reported
Import Ind:	Not reported
Export Ind:	Not reported
Discr Quantity Ind:	Not reported
Discr Type Ind:	Not reported
Discr Residue Ind:	Not reported
Discr Partial Reject Ind:	Not reported
Discr Full Reject Ind:	Not reported
Manifest Ref Num:	Not reported
Alt Fac RCRA Id:	Not reported
Alt Fac Sign Date:	Not reported
Mgmt Method Type Code:	Not reported
EPA ID:	NYD986949766
Facility Name:	BETHLEHEM CHURCH
Facility Address:	89-45 LEFFERTS BOULEVARD
Facility City:	RICHMOND HILL
Facility Address 2:	Not reported
Country:	USA
County:	QU
Mailing Name:	BETHLEHEM CHURCH
Mailing Contact:	GASTON STAPLES
Mailing Address:	89-45 LEFFERTS BOULEVARD
Mailing Address 2:	Not reported
Mailing City:	RICHMOND HILL
Mailing State:	NY
Mailing Zip:	Not reported
Mailing Zip4:	Not reported
Mailing Country:	USA
Mailing Phone:	718-849-5110

HIST UST:

PBS Number:	2-401617
SPDES Number:	Not reported
Emergency Contact:	REO WILLIAM F BEHR
Emergency Telephone:	(718) 849-5110
Operator:	GANTON LTAPLES
Operator Telephone:	(718) 849-5110
Owner Name:	BETHLEHEM CHURCH
Owner Address:	89-45 LEFFERTS BLVD
Owner City,St,Zip:	RICHMOND HILL QUEEN, NY 11418
Owner Telephone:	(718) 849-5110
Owner Type:	Not reported
Owner Subtype:	Not reported
Mailing Name:	BETHLEHEM CHURCH
Mailing Address:	89-45 LEFFERTS BLVD
Mailing Address 2:	Not reported
Mailing City,St,Zip:	RICHMOND HILL QUEEN, NY 11418

BETHLEHEM CHURCH (Continued) **1000552577**

Mailing Contact:	Not reported
Mailing Telephone:	(718) 849-5110
Owner Mark:	First Owner
Facility Status:	2 - Unregulated by PBS (the total capacity is less than 1,101 gallons) and Subpart 360-14.
Facility Addr2:	89045 LEFFERTS BLVD
SWIS ID:	6301
Old PBS Number:	Not reported
Facility Type:	Not reported
Inspected Date:	Not reported
Inspector:	Not reported
Inspection Result:	Not reported
Federal ID:	Not reported
Certification Flag:	False
Certification Date:	10/06/1987
Expiration Date:	10/06/1992
Renew Flag:	False
Renewal Date:	Not reported
Total Capacity:	0
FAMT:	True
Facility Screen:	Minor Data Missing
Owner Screen:	Minor Data Missing
Tank Screen:	0
Dead Letter:	False
CBS Number:	Not reported
Town or City:	NEW YORK CITY
County Code:	63
Town or City:	01
Region:	2

Tank Id:	001
Tank Location:	UNDERGROUND
Tank Status:	Closed-Removed
Install Date:	19660801
Capacity (gals):	3000
Product Stored:	NOS 1,2, OR 4 FUEL OIL
Tank Type:	Steel/carbon steel
Tank Internal:	Epoxy Liner
Tank External:	Not reported
Pipe Location:	Not reported
Pipe Type:	Not reported
Pipe Internal:	Not reported
Pipe External:	Not reported
Second Containment:	None
Leak Detection:	Groundwater Well
Overfill Prot:	Product Level Gauge
Dispenser:	Gravity
Date Tested:	Not reported
Next Test Date:	Not reported
Missing Data for Tank:	Minor Data Missing
Date Closed:	04/01/1991
Test Method:	Not reported
Deleted:	False
Updated:	True
Lat/long:	Not reported

41 WSW 1/8-1/4 1125 ft.
117-10 ATLANTIC AVE
117-10 ATLANTIC AVE
RICHMOND HILL, NY

NY Spills **S102102990**
NY Hist Spills **N/A**

Relative: Lower

Actual: 55 ft.

NY Spills:

Site ID:	303188
Facility Addr2:	Not reported
Facility ID:	9410658
Spill Number:	9410658
Facility Type:	ER
SWIS:	4101
Region of Spill:	2
Investigator:	SMMARTIN
Referred To:	Not reported
Spill Date:	11/10/94
Reported to Dept:	11/10/94
CID:	Not reported
Spill Cause:	Equipment Failure
Water Affected:	Not reported
Spill Source:	Private Dwelling
Spill Notifier:	Responsible Party
Cleanup Ceased:	11/10/94
Cleanup Meets Std:	True
Last Inspection:	/ /
Recommended Penalty:	Penalty Not Recommended
UST Trust:	False
Spill Class:	Known release with minimal potential for fire or hazard. DEC Response. Willing Responsible Party. Corrective action taken.
Spill Closed Dt:	11/10/94
Remediation Phase:	0
Date Entered In Computer:	12/08/94
Spill Record Last Update:	09/30/04
Spiller Name:	Not reported
Spiller Company:	PETRO OIL
Spiller Address:	Not reported
Spiller City,St,Zip:	***Update***, ZZ
Spiller Company:	001
Spiller Phone:	Not reported
Contact Name:	Not reported
Contact Phone:	Not reported
DEC Region:	2
Program Number:	9410658
DER Facility ID:	278127
Site ID:	303188
Operable Unit ID:	1008524
Operable Unit:	01
Material ID:	558668
Material Code:	0001
Material Name:	#2 Fuel Oil
Case No.:	Not reported
Material FA:	Petroleum
Quantity:	1.00
Units:	Gallons
Recovered:	0.00
Resource Affected:	Soil
Oxygenate:	False
DEC Memo:	Start CallerRemark - 9410658 VENT ALARM FAILED-SPILL FROM VENT SPILL ON DRIVEWAY-APPLIED DRI-ZOL END CallerRemark - 9410658

117-10 ATLANTIC AVE (Continued) **S102102990**

Remarks: Start DECRemark - 9410658 Prior to Sept, 2004 data translation this spill Lead DEC Field was "MARTINKAT" END DECRemark - 9410658

Site ID:	303189
Facility Addr2:	Not reported
Facility ID:	9509687
Spill Number:	9509687
Facility Type:	ER
SWIS:	4101
Region of Spill:	2
Investigator:	TOMASELLO
Referred To:	Not reported
Spill Date:	11/04/95
Reported to Dept:	11/04/95
CID:	252
Spill Cause:	Equipment Failure
Water Affected:	Not reported
Spill Source:	Private Dwelling
Spill Notifier:	Other
Cleanup Ceased:	/ /
Cleanup Meets Std:	False
Last Inspection:	/ /
Recommended Penalty:	Penalty Not Recommended
UST Trust:	False
Spill Class:	Known release with minimal potential for fire or hazard. DEC Response. Willing Responsible Party. Corrective action taken.
Spill Closed Dt:	11/04/95
Remediation Phase:	0
Date Entered In Computer:	11/04/95
Spill Record Last Update:	12/01/95
Spiller Name:	SOFIA NEJINSKY
Spiller Company:	SOFIA NEJINSKY
Spiller Address:	117-10 ATLANTIC AVE
Spiller City,St,Zip:	RICHMOND HILL, NY
Spiller Company:	001
Spiller Phone:	(718) 457-0920
Contact Name:	SOFIA NEJINSKY
Contact Phone:	(718) 457-0920
DEC Region:	2
Program Number:	9509687
DER Facility ID:	244970
Site ID:	303189
Operable Unit ID:	1023889
Operable Unit:	01
Material ID:	360624
Material Code:	0001
Material Name:	#2 Fuel Oil
Case No.:	Not reported
Material FA:	Petroleum
Quantity:	1.00
Units:	Gallons
Recovered:	1.00
Resource Affected:	Soil
Oxygenate:	False

DEC Memo: Start CallerRemark - 9509687 LEAK DUE TO A LOSS OIL SUCTION LINE FITTING WHICH HAS BEEN REPAIRED AND OIL SPILL CLEANED FROM BASE- MENT FLOOR END CallerRemark - 9509687

117-10 ATLANTIC AVE (Continued) **S102102990**

Remarks: Not reported

Click this hyperlink while viewing on your computer to access additional NY_SPILL: detail in the EDR Site Report.

NY Hist Spills:

Region of Spill:	2
Spill Number:	9410658
Investigator:	MARTINKAT
Caller Name:	Not reported
Caller Agency:	Not reported
Caller Phone:	Not reported
Notifier Name:	Not reported
Notifier Agency:	Not reported
Notifier Phone:	Not reported
Spill Date/Time:	11/10/1994 10:45
Reported to Dept Date/Time:	11/10/94 10:54
SWIS:	63
Spiller Name:	PETRO OIL
Spiller Contact:	Not reported
Spiller Phone:	Not reported
Spiller Address:	Not reported
Spiller City,St,Zip:	Not reported
Spill Cause:	Equipment Failure
Reported to Dept:	On Land
Water Affected:	Not reported
Spill Source:	09
Spill Notifier:	Responsible Party
PBS Number:	Not reported
Cleanup Ceased:	11/10/94
Cleanup Meets Std:	True
Last Inspection:	/ /
Recommended Penalty:	Penalty Not Recommended
Spiller Cleanup Dt:	/ /
Enforcement Date:	/ /
Invstgn Complete:	/ /
UST Involvement:	False
Spill Class:	Known release with minimal potential for fire or hazard. DEC Response. Willing Responsible Party. Corrective action taken.
Spill Closed Dt:	11/10/94
Corrective Action Plan Submitted:	/ /
Date Region Sent Summary to Central Office:	/ /
Date Spill Entered In Computer Data File:	12/08/94
Date Spill Entered In Computer Data File:	Not reported
Update Date:	/ /
Is Updated:	False
PBS Number:	Not reported
Tank Number:	Not reported
Tank Size:	Not reported
Test Method:	Not reported
Leak Rate Failed Tank:	Not reported
Gross Leak Rate:	Not reported
Material Class Type:	Petroleum
Quantity Spilled:	1
Unkonwn Quantity Spilled:	False
Units:	Gallons
Quantity Recovered:	0

117-10 ATLANTIC AVE (Continued) **S102102990**

Unkonwn Quantity Recovered: False
Material: #2 FUEL OIL
Class Type: #2 FUEL OIL
Times Material Entry In File: 24464
CAS Number: Not reported
Last Date: 19941207
DEC Remarks: Not reported
Remark: VENT ALARM FAILED-SPILL FROM VENT SPILL ON DRIVEWAY-APPLIED DRI-ZOL

Region of Spill: 2
Spill Number: 9509687
Investigator: TOMASELLO
Caller Name: Not reported
Caller Agency: Not reported
Caller Phone: Not reported
Notifier Name: Not reported
Notifier Agency: Not reported
Notifier Phone: Not reported
Spill Date/Time: 11/04/1995 16:15
Reported to Dept Date/Time: 11/04/95 21:13
SWIS: 63
Spiller Name: SOFIA NEJINSKY
Spiller Contact: SOFIA NEJINSKY
Spiller Phone: (718) 457-0920
Spiller Contact: SOFIA NEJINSKY
Spiller Phone: (718) 457-0920
Spiller Address: 117-10 ATLANTIC AVE
Spiller City,St,Zip: RICHMOND HILL, NY
Spill Cause: Equipment Failure
Reported to Dept: On Land
Water Affected: Not reported
Spill Source: 09
Spill Notifier: Other
PBS Number: Not reported
Cleanup Ceased: / /
Cleanup Meets Std: False
Last Inspection: / /
Recommended Penalty: Penalty Not Recommended
Spiller Cleanup Dt: / /
Enforcement Date: / /
Invstgn Complete: / /
UST Involvement: False
Spill Class: Known release with minimal potential for fire or hazard. DEC Response. Willing Responsible Party. Corrective action taken.
Spill Closed Dt: 11/04/95
Corrective Action Plan Submitted: / /
Date Region Sent Summary to Central Office: / /
Date Spill Entered In Computer Data File: 11/04/95
Date Spill Entered In Computer Data File: Not reported
Update Date: 12/01/95
Is Updated: False
PBS Number: Not reported
Tank Number: Not reported
Tank Size: Not reported
Test Method: Not reported
Leak Rate Failed Tank: Not reported
Gross Leak Rate: Not reported

117-10 ATLANTIC AVE (Continued) **S102102990**

Material Class Type:	Petroleum
Quantity Spilled:	1
Unkonwn Quantity Spilled:	False
Units:	Gallons
Quantity Recovered:	1
Unkonwn Quantity Recovered:	False
Material:	#2 FUEL OIL
Class Type:	#2 FUEL OIL
Times Material Entry In File:	24464
CAS Number:	Not reported
Last Date:	19941207
DEC Remarks:	Not reported
Remark:	LEAK DUE TO A LOSS OIL SUCTION LINE FITTING WHICH HAS BEEN REPAIRED AND OIL SPILL CLEANED FROM BASE- MENT FLOOR

---

42 **89-43 118TH ST/QUEENS** **NY Spills** **S102141802**
WNW **89-43 118TH STREET** **NY Hist Spills** **N/A**
1/8-1/4 **NEW YORK CITY, NY**
1265 ft.

Relative:
Higher

Actual:
58 ft.

NY Spills:

Site ID:	216368
Facility Addr2:	Not reported
Facility ID:	9010978
Spill Number:	9010978
Facility Type:	ER
SWIS:	4101
Region of Spill:	2
Investigator:	FINGER
Referred To:	Not reported
Spill Date:	01/15/91
Reported to Dept:	01/15/91
CID:	Not reported
Spill Cause:	Unknown
Water Affected:	Not reported
Spill Source:	Private Dwelling
Spill Notifier:	Citizen
Cleanup Ceased:	06/07/95
Cleanup Meets Std:	True
Last Inspection:	/ /
Recommended Penalty:	Penalty Not Recommended
UST Trust:	False
Spill Class:	Known release that creates potential for fire or hazard. (Highly Improbable)
Spill Closed Dt:	06/07/95
Remediation Phase:	0
Date Entered In Computer:	01/29/91
Spill Record Last Update:	06/07/95
Spiller Name:	Not reported
Spiller Company:	UNKNOWN
Spiller Address:	Not reported
Spiller City,St,Zip:	NY
Spiller Company:	999
Spiller Phone:	Not reported
Contact Name:	Not reported
Contact Phone:	Not reported
DEC Region:	2
Program Number:	9010978

89-43 118TH ST/QUEENS (Continued) **S102141802**

DER Facility ID: 179131
Site ID: 216368
Operable Unit ID: 948040
Operable Unit: 01
Material ID: 431078
Material Code: 0001
Material Name: #2 Fuel Oil
Case No.: Not reported
Material FA: Petroleum
Quantity: 20.00
Units: Gallons
Recovered: 0.00
Resource Affected: Sewer
Oxygenate: False
DEC Memo: Start CallerRemark - 9010978 NOTIFIER SAW PEOPLE CLEANING TANK,LATER SAW SPILL ON SIDEWALK INTO SEWER,NYCDEP RESPONDED. END CallerRemark - 9010978
Remarks: Not reported

NY Hist Spills:
Region of Spill: 2
Spill Number: 9010978
Investigator: FINGER
Caller Name: Not reported
Caller Agency: Not reported
Caller Phone: Not reported
Notifier Name: Not reported
Notifier Agency: Not reported
Notifier Phone: Not reported
Spill Date/Time: 01/15/1991 12:50
Reported to Dept Date/Time: 01/15/91 13:02
SWIS: 63
Spiller Name: UNKNOWN
Spiller Contact: Not reported
Spiller Phone: Not reported
Spiller Address: Not reported
Spiller City,St,Zip: Not reported
Spill Cause: Unknown
Reported to Dept: In Sewer
Water Affected: Not reported
Spill Source: 09
Spill Notifier: Citizen
PBS Number: Not reported
Cleanup Ceased: 06/07/95
Cleanup Meets Std: True
Last Inspection: / /
Recommended Penalty: Penalty Not Recommended
Spiller Cleanup Dt: / /
Enforcement Date: / /
Invstgn Complete: / /
UST Involvement: False
Spill Class: Known release that creates potential for fire or hazard. (Highly Improbable)
Spill Closed Dt: 06/07/95
Corrective Action Plan Submitted: / /
Date Region Sent Summary to Central Office: / /
Date Spill Entered In Computer Data File: 01/29/91
Date Spill Entered In Computer Data File: Not reported

89-43 118TH ST/QUEENS (Continued) **S102141802**

Update Date:	06/07/95
Is Updated:	False
PBS Number:	Not reported
Tank Number:	Not reported
Tank Size:	Not reported
Test Method:	Not reported
Leak Rate Failed Tank:	Not reported
Gross Leak Rate:	Not reported
Material Class Type:	Petroleum
Quantity Spilled:	20
Unkonwn Quantity Spilled:	False
Units:	Gallons
Quantity Recovered:	0
Unkonwn Quantity Recovered:	False
Material:	#2 FUEL OIL
Class Type:	#2 FUEL OIL
Times Material Entry In File:	24464
CAS Number:	Not reported
Last Date:	19941207
DEC Remarks:	Not reported
Remark:	NOTIFIER SAW PEOPLE CLEANING TANK,LATER SAW SPILL ON SIDEWALK INTO SEWER,NYCDEP RESPONDED.

---

43 **ST BENEDICT JOSEPH LABRE SCHOOL R.C. DICOCESE OF B** **UST** **U002258535**
SW **94-25 117TH STREET** **HIST UST** **N/A**
1/8-1/4 **RICHMOND HILL, NY 11419**
1289 ft.

Relative:
Lower

Actual:
54 ft.

UST:

UST:

Facility Id:	2-405868
Region:	STATE
Expiration Date:	10/15/12
Renewal Date:	/ /
Total Capacity:	5000
Facility Type:	Not reported
Mailing Company:	ST BENEDICT JOSEPH LABRE SCHOOL
Mailing Title:	Not reported
Mailing Contact:	REV.MSGR. JOHN H. O'BRIEN
Mailing Address:	94-40 118TH STREET
Mailing Address 2:	Not reported
Mailing City:	RICHMOND HILL
Mailing State:	NY
Mailing Zip Code:	11419
Mailing Phone No:	(718) 849-4048
Mailing Email:	Not reported
Owner Title:	PASTOR
Owner Name:	MSGR. JOHN H. O'BRIEN
Owner Address:	94-40 118TH STREET
Owner Address 2:	Not reported
Owner State:	NY
Owner Zip Code:	11419
Owner Phone:	(718) 849-4048
Owner Company:	ST BENEDICT JOSEPH LABRE SCHOOL R.C. DIOCESE OF BK
Emergency Contact:	MSGR. JOHN O'BRIEN
Emergency Phone:	(718) 849-4048
Operator:	MARY ANN MAZZELLA

ST BENEDICT JOSEPH LABRE SCHOOL R.C. DICOCESE OF B (Continued) **U002258535**

Operator Phone:	(718) 441-6674
Owner City:	RICHMOND HILL
Owner Sub Type:	Corporate or Commercial
UTM X:	598907.66938
UTM Y:	4505345.89097
Site Type Name:	School
Site Type Status:	Active
Comments:	2/26/07 sent tt return letter to: Rev. Msgr. John H. O'Brien St. Benedict Joseph Labre School 94-40 118th St. Richmond Hill, NY 11419 reasons: PBS# and gw determination. bf 3/23/07 - TT results attached to application. Emailed them to Brian Falvey. dml
Program Type:	PBS
Tank Number:	001
Tank Location Name:	Underground
Tank Status:	In Service
Tank Model:	Not reported
Pipe Model:	Not reported
Active Status:	Active
Install Date:	01/02/72
Capacity Gallons:	5000
Material Name:	#2 Fuel Oil
Percentage:	100.00
Tank Type Name:	Steel/Carbon Steel/Iron
Tank Internal Protection:	None
Tank Internal Protection 1:	None
Tank Internal Protection 2:	Not reported
Pipe Location Name:	No Piping
Pipe Type Name:	Steel/Carbon Steel/Iron
Pipe External Protection 1:	None
Pipe External Protection 2:	Not reported
Tank Secondary Containment 1:	None
Tank Secondary Containment 2:	Not reported
Pipe Secondary Containment:	Not reported
Tank Leak Detection 1:	None
Tank Leak Detection 2:	Not reported
Pipe Leak Detection 1:	Not reported
Pipe Leak Detection 2:	Not reported
Type Of Overfill Prevention 1:	Product Level Gauge (A/G)
Type Of Overfill Prevention 2:	Not reported
Dispenser Method:	Not reported
Spill Prevention:	Not reported
Tightness Test Method:	Horner EZY3/EZY3 Locator Plus
Date Tested:	01/08/07
Next Test Date:	01/08/12
Date Tank Closed:	/ /

HIST UST:

PBS Number:	2-405868
SPDES Number:	Not reported
Emergency Contact:	MSGR. JOHN O'BRIEN
Emergency Telephone:	(718) 849-4048
Operator:	MARY ANN MAZZELLA
Operator Telephone:	(718) 441-6674
Owner Name:	ST BENEDICT JOSEPH LABRE SCHOOL
Owner Address:	94-40 118TH STREET

ST BENEDICT JOSEPH LABRE SCHOOL R.C. DICOCESE OF B (Continued) **U002258535**

Owner City,St,Zip:	RICHMOND HILL, NY 11419
Owner Telephone:	(718) 849-4048
Owner Type:	Corporate/Commercial
Owner Subtype:	Not reported
Mailing Name:	ST BENEDICT JOSEPH LABRE SCHOOL
Mailing Address:	94-40 118TH STREET
Mailing Address 2:	Not reported
Mailing City,St,Zip:	RICHMOND HILL, NY 11419
Mailing Contact:	MSGR. JOHN O'BRIEN
Mailing Telephone:	(718) 849-4048
Owner Mark:	First Owner
Facility Status:	1 - Active PBS facility, i.e. total capacity of the PBS tanks is greater than 1,100 gallons, regardless if Subpart 360-14 tanks exist or not at the facility.
Facility Addr2:	94025 117TH ST
SWIS ID:	6301
Old PBS Number:	Not reported
Facility Type:	SCHOOL
Inspected Date:	Not reported
Inspector:	Not reported
Inspection Result:	Not reported
Federal ID:	Not reported
Certification Flag:	False
Certification Date:	12/21/1998
Expiration Date:	10/15/2002
Renew Flag:	False
Renewal Date:	Not reported
Total Capacity:	5000
FAMT:	True
Facility Screen:	No Missing Data
Owner Screen:	No Missing Data
Tank Screen:	Minor Data Missing
Dead Letter:	False
CBS Number:	Not reported
Town or City:	NEW YORK CITY
County Code:	63
Town or City:	01
Region:	2

Tank Id:	001
Tank Location:	UNDERGROUND
Tank Status:	In Service
Install Date:	Not reported
Capacity (gals):	5000
Product Stored:	NOS 1,2, OR 4 FUEL OIL
Tank Type:	Steel/carbon steel
Tank Internal:	Not reported
Tank External:	Not reported
Pipe Location:	Not reported
Pipe Type:	STEEL/IRON
Pipe Internal:	Not reported
Pipe External:	Not reported
Second Containment:	None
Leak Detection:	None
Overfill Prot:	Product Level Gauge
Dispenser:	Gravity
Date Tested:	06/01/1997

ST BENEDICT JOSEPH LABRE SCHOOL R.C. DICOCESE OF B (Continued) **U002258535**

Next Test Date: 06/01/2002
Missing Data for Tank: Minor Data Missing
Date Closed: Not reported
Test Method: Horner EZ Check
Deleted: False
Updated: True
Lat/long: Not reported

J44 **JAMAICA WATER SUPPLY STATION NO. 17** **CBS AST** **S102640738**
North **87-75 123 STREET** **CBS** **N/A**
1/8-1/4 **RICHMOND HILLS, NY 11419**
1304 ft.

Site 1 of 4 in cluster J

Relative:
Higher

Actual:
60 ft.

CBS AST:
CBS Number: 2-000326
Region: STATE
ICS Number: Not reported
PBS Number: Not reported
MOSF Number: Not reported
Telephone: (718) 298-8192
Facility Town: NEW YORK CITY
Operator: N/A
Emrgncy Contact: DEP-JWS STATION NO. 6
Emrgncy Phone: (718) 298-8192
Expiration Date: 12/31/2000
Owner Name: NYC DEPT. OF ENVIRONMENTAL PROTECTION
Owner Address: 59-17 JUNCTION BLVD.
Owner City,St,Zip: CORONA, NY 11368
Owner Telephone: (718) 298-8192
Owner type: Local Government
Facility Type: UTILITY
Mail Name: NEW YORK CITY DEPT. OF ENVIRONMENTAL PROTECTION
Mail Contact Addr: 59-17 JUNCTION BLVD.
Mail Contact Addr2: Not reported
Mail Contact Contact: JOHN E. DYDLAND
Mail Contact City,St,Zip: CORONA, NY 11368
Mail Phone: (718) 298-8192
SPDES Number: Not reported
Facility Status: ACTIVE FACILITY
Owner Sub Type: Not reported

Tank Id: BLEACH17A
Date Entered: 12/30/1996
Capacity (Gal): 200
Chemical: Sodium hypochlorite
Tank Closed: 10/99
Tank Status: 0
Tank Type: Fiberglass reinforced plastic [FRP]
Install Date: 00/00
Certified Date: 01/20/1999
CAS Number: 7681529
Substance: Single Hazardous Substance on DEC List
Tank Location: ABOVEGROUND
Intrnl Protection: None
Extrnl Protection: None,None
Pipe Location: Aboveground
Pipe Type: PLASTIC

JAMAICA WATER SUPPLY STATION NO. 17 (Continued) **S102640738**

Pipe Internal:	None
Pipe External:	00
Pipe Containment:	None,None
Tank Containment:	None,None
Leak Detection:	None,None
Overfill Protection:	None,None
Haz Percent:	15
Total Tanks:	0
Tank Secret:	False
Last Test:	Not reported
Due Date:	Not reported
Tank Error Status:	No Missing Data
SWIS Code:	6301
Lat/Long:	Not reported
Pipe Flag:	False
Federal ID:	Not reported
Is Updated:	F
Renew Date:	Not reported
Is it There:	F
Deliquent:	F
Date Expired:	Not reported
Owner Mark:	1
Certificate Needs to be Printed:	False
Fiscal Amt for Registration Fee Correct:	True
Renewal Has Been Printed for Facility:	True
Pre-Printed Renewal App Last Printed:	09/01/1998
Total Capacity of All Active Tanks(gal):	0

Tank Id:	BLEACH171
Date Entered:	12/30/1996
Capacity (Gal):	275
Chemical:	Sodium hypochlorite
Tank Closed:	10/99
Tank Status:	0
Tank Type:	Fiberglass reinforced plastic [FRP]
Install Date:	00/00
Certified Date:	01/20/1999
CAS Number:	7681529
Substance:	Single Hazardous Substance on DEC List
Tank Location:	ABOVEGROUND
Intrnl Protection:	None
Extrnl Protection:	None,None
Pipe Location:	Aboveground
Pipe Type:	PLASTIC
Pipe Internal:	None
Pipe External:	00
Pipe Containment:	None,None
Tank Containment:	None,None
Leak Detection:	None,None
Overfill Protection:	None,None
Haz Percent:	15
Total Tanks:	0
Tank Secret:	False
Last Test:	Not reported
Due Date:	Not reported
Tank Error Status:	No Missing Data

JAMAICA WATER SUPPLY STATION NO. 17 (Continued) **S102640738**

SWIS Code:	6301
Lat/Long:	Not reported
Pipe Flag:	False
Federal ID:	Not reported
Is Updated:	F
Renew Date:	Not reported
Is it There:	F
Deliquent:	F
Date Expired:	Not reported
Owner Mark:	1
Certificate Needs to be Printed:	False
Fiscal Amt for Registration Fee Correct:	True
Renewal Has Been Printed for Facility:	True
Pre-Printed Renewal App Last Printed:	09/01/1998
Total Capacity of All Active Tanks(gal):	0

CBS:

CBS Number:	2-000326
Program Type:	CBS
Dec Region:	2
Expiration Date:	N/A
UTMX:	0.0000
UTMY:	0.0000

J45 **NYCDEP-WELL STATION #17** **FINDS** **1010178948**
North **87-75 123 ST** **110028890252**
1/8-1/4 **RICHMOND HILL, NY 11418**
1313 ft.

Site 2 of 4 in cluster J

Relative:
Higher

Actual:
60 ft.

FINDS:
Other Pertinent Environmental Activity Identified at Site

NJ-NJEMS (New Jersey - New Jersey Environmental Management System). The Department of Environmental Protection (NJDEP) manages large databases of environmental information in this integrated system.

J46 **NYCDEP WELL STATION 17** **RCRA-SQG** **1001493574**
North **87-75 123RD ST** **FINDS** **NYR000074567**
1/8-1/4 **RICHMOND HILL, NY 11418** **NY MANIFEST**
1313 ft.

Site 3 of 4 in cluster J

Relative:
Higher

Actual:
60 ft.

NYCDEP WELL STATION 17 (Continued) **1001493574**

RCRAInfo:
Owner: CITY OF NEW YORK DEP
(718) 595-5774
EPA ID: NYR000074567

Contact: WILLIAM YULINSKY PE
(718) 595-5774

Classification: Small Quantity Generator
TSDF Activities: Not reported

BIENNIAL REPORTS:
Last Biennial Reporting Year: 2005

Waste	Quantity (Lbs)
D009	3721.00

Violation Status: No violations found

FINDS:
Other Pertinent Environmental Activity Identified at Site

RCRAInfo is a national information system that supports the Resource Conservation and Recovery Act (RCRA) program through the tracking of events and activities related to facilities that generate, transport, and treat, store, or dispose of hazardous waste. RCRAInfo allows RCRA program staff to track the notification, permit, compliance, and corrective action activities required under RCRA.

NY MANIFEST:

Document ID:	NJA3125476
Manifest Status:	Not reported
Trans1 State ID:	NJD986607380
Trans2 State ID:	Not reported
Generator Ship Date:	09/23/1999
Trans1 Recv Date:	09/23/1999
Trans2 Recv Date:	Not reported
TSD Site Recv Date:	09/23/1999
Part A Recv Date:	Not reported
Part B Recv Date:	Not reported
Generator EPA ID:	NYR000074567
Trans1 EPA ID:	NJD002200046
Trans2 EPA ID:	Not reported
TSDF ID:	S50059
Waste Code:	D009 - MERCURY 0.2 MG/L TCLP
Quantity:	00005
Units:	G - Gallons (liquids only)* (8.3 pounds)
Number of Containers:	001
Container Type:	DM - Metal drums, barrels
Handling Method:	T Chemical, physical, or biological treatment.
Specific Gravity:	01.00
Year:	99
Manifest Tracking Num:	Not reported
Import Ind:	Not reported
Export Ind:	Not reported
Discr Quantity Ind:	Not reported
Discr Type Ind:	Not reported

NYCDEP WELL STATION 17 (Continued) **1001493574**

Discr Residue Ind:	Not reported
Discr Partial Reject Ind:	Not reported
Discr Full Reject Ind:	Not reported
Manifest Ref Num:	Not reported
Alt Fac RCRA Id:	Not reported
Alt Fac Sign Date:	Not reported
Mgmt Method Type Code:	Not reported
EPA ID:	NYR000074567
Facility Name:	NYCDEP
Facility Address:	87-75 123RD ST
Facility City:	RICHMOND HILL
Facility Address 2:	Not reported
Country:	USA
County:	QU
Mailing Name:	NYCDEP
Mailing Contact:	WILLIAM YULINSKY
Mailing Address:	59-17 JUNCTION BLVD
Mailing Address 2:	Not reported
Mailing City:	FLUSHING
Mailing State:	NY
Mailing Zip:	Not reported
Mailing Zip4:	Not reported
Mailing Country:	USA
Mailing Phone:	718-595-5774
Document ID:	NYG5326452
Manifest Status:	Not reported
Trans1 State ID:	MAD985286988
Trans2 State ID:	Not reported
Generator Ship Date:	06/15/2005
Trans1 Recv Date:	06/15/2005
Trans2 Recv Date:	Not reported
TSD Site Recv Date:	06/20/2005
Part A Recv Date:	Not reported
Part B Recv Date:	Not reported
Generator EPA ID:	NYR000074567
Trans1 EPA ID:	NY56705PA
Trans2 EPA ID:	Not reported
TSDF ID:	NYD077444263
Waste Code:	D009 - MERCURY 0.2 MG/L TCLP
Quantity:	00150
Units:	P - Pounds
Number of Containers:	001
Container Type:	DM - Metal drums, barrels
Handling Method:	R Material recovery of more than 75 percent of the total material.
Specific Gravity:	01.00
Year:	Not reported
Manifest Tracking Num:	Not reported
Import Ind:	Not reported
Export Ind:	Not reported
Discr Quantity Ind:	Not reported
Discr Type Ind:	Not reported
Discr Residue Ind:	Not reported
Discr Partial Reject Ind:	Not reported
Discr Full Reject Ind:	Not reported
Manifest Ref Num:	Not reported
Alt Fac RCRA Id:	Not reported

NYCDEP WELL STATION 17 (Continued) **1001493574**

Alt Fac Sign Date:	Not reported
Mgmt Method Type Code:	Not reported
EPA ID:	NYR000074567
Facility Name:	NYCDEP
Facility Address:	87-75 123RD ST
Facility City:	RICHMOND HILL
Facility Address 2:	Not reported
Country:	USA
County:	QU
Mailing Name:	NYCDEP
Mailing Contact:	WILLIAM YULINSKY
Mailing Address:	59-17 JUNCTION BLVD
Mailing Address 2:	Not reported
Mailing City:	FLUSHING
Mailing State:	NY
Mailing Zip:	Not reported
Mailing Zip4:	Not reported
Mailing Country:	USA
Mailing Phone:	718-595-5774
Document ID:	NYG4651758
Manifest Status:	Not reported
Trans1 State ID:	MAD985286988
Trans2 State ID:	Not reported
Generator Ship Date:	03/25/2005
Trans1 Recv Date:	03/25/2005
Trans2 Recv Date:	Not reported
TSD Site Recv Date:	03/29/2005
Part A Recv Date:	Not reported
Part B Recv Date:	Not reported
Generator EPA ID:	NYR000074567
Trans1 EPA ID:	NY56703PA
Trans2 EPA ID:	Not reported
TSDF ID:	NYD077444263
Waste Code:	D009 - MERCURY 0.2 MG/L TCLP
Quantity:	02871
Units:	P - Pounds
Number of Containers:	006
Container Type:	DM - Metal drums, barrels
Handling Method:	R Material recovery of more than 75 percent of the total material.
Specific Gravity:	01.00
Year:	Not reported
Manifest Tracking Num:	Not reported
Import Ind:	Not reported
Export Ind:	Not reported
Discr Quantity Ind:	Not reported
Discr Type Ind:	Not reported
Discr Residue Ind:	Not reported
Discr Partial Reject Ind:	Not reported
Discr Full Reject Ind:	Not reported
Manifest Ref Num:	Not reported
Alt Fac RCRA Id:	Not reported
Alt Fac Sign Date:	Not reported
Mgmt Method Type Code:	Not reported
EPA ID:	NYR000074567
Facility Name:	NYCDEP
Facility Address:	87-75 123RD ST

NYCDEP WELL STATION 17 (Continued) **1001493574**

Facility City:	RICHMOND HILL
Facility Address 2:	Not reported
Country:	USA
County:	QU
Mailing Name:	NYCDEP
Mailing Contact:	WILLIAM YULINSKY
Mailing Address:	59-17 JUNCTION BLVD
Mailing Address 2:	Not reported
Mailing City:	FLUSHING
Mailing State:	NY
Mailing Zip:	Not reported
Mailing Zip4:	Not reported
Mailing Country:	USA
Mailing Phone:	718-595-5774
Document ID:	NYG5055498
Manifest Status:	Not reported
Trans1 State ID:	MAD985286988
Trans2 State ID:	Not reported
Generator Ship Date:	05/06/2005
Trans1 Recv Date:	05/06/2005
Trans2 Recv Date:	Not reported
TSD Site Recv Date:	05/10/2005
Part A Recv Date:	Not reported
Part B Recv Date:	Not reported
Generator EPA ID:	NYR000074567
Trans1 EPA ID:	5670BPANY
Trans2 EPA ID:	Not reported
TSDF ID:	NYD077444263
Waste Code:	D009 - MERCURY 0.2 MG/L TCLP
Quantity:	00700
Units:	P - Pounds
Number of Containers:	001
Container Type:	DM - Metal drums, barrels
Handling Method:	T Chemical, physical, or biological treatment.
Specific Gravity:	01.00
Year:	Not reported
Manifest Tracking Num:	Not reported
Import Ind:	Not reported
Export Ind:	Not reported
Discr Quantity Ind:	Not reported
Discr Type Ind:	Not reported
Discr Residue Ind:	Not reported
Discr Partial Reject Ind:	Not reported
Discr Full Reject Ind:	Not reported
Manifest Ref Num:	Not reported
Alt Fac RCRA Id:	Not reported
Alt Fac Sign Date:	Not reported
Mgmt Method Type Code:	Not reported
EPA ID:	NYR000074567
Facility Name:	NYCDEP
Facility Address:	87-75 123RD ST
Facility City:	RICHMOND HILL
Facility Address 2:	Not reported
Country:	USA
County:	QU
Mailing Name:	NYCDEP

NYCDEP WELL STATION 17 (Continued) **1001493574**

Mailing Contact:	WILLIAM YULINSKY
Mailing Address:	59-17 JUNCTION BLVD
Mailing Address 2:	Not reported
Mailing City:	FLUSHING
Mailing State:	NY
Mailing Zip:	Not reported
Mailing Zip4:	Not reported
Mailing Country:	USA
Mailing Phone:	718-595-5774

K47 **89-50 127TH ST/QUEENS** **LTANKS** **S100145642**
NNE **89050 127TH STREET** **HIST LTANKS** **N/A**
1/4-1/2 **NEW YORK CITY, NY**
1339 ft.

Site 1 of 2 in cluster K

Relative:
Higher

Actual:
57 ft.

LTANKS:

Site ID:	192941
Spill Date:	10/13/89
Facility Addr2:	Not reported
Facility ID:	8906919
Program Number:	8906919
SWIS:	4101
Region of Spill:	2
Investigator:	SULLIVAN
Referred To:	Not reported
Reported to Dept:	10/13/89
CID:	Not reported
Spill Cause:	Tank Test Failure
Water Affected:	Not reported
Spill Source:	Commercial/Industrial
Spill Notifier:	Tank Tester
Cleanup Ceased:	/ /
Cleanup Meets Standard:	False
Last Inspection:	/ /
Recommended Penalty:	Penalty Not Recommended
UST Involvement:	True
Spill Class:	Known release that creates a file or hazard. DEC Response. Willing Responsible Party. Corrective action taken.
Spill Closed Dt:	01/22/90
Remediation Phase:	0
Date Entered In Computer:	10/16/89
Spill Record Last Update:	02/09/04
Spille Namer:	Not reported
Spiller Company:	UPS
Spiller Phone:	(718) 251-3179
Spiller Extention:	Not reported
Spiller Address:	89-50 127TH STREET
Spiller City,St,Zip:	QUEENS, NY
Spiller County:	001
Spiller Contact:	Not reported
Spiller Phone:	Not reported
Spiller Extention:	Not reported
DEC Region:	2
Program Number:	8906919
DER Facility ID:	284842
Site ID:	192941
Operable Unit ID:	931839

89-50 127TH ST/QUEENS (Continued) **S100145642**

Operable Unit:	01
Material ID:	443727
Material Code:	0009
Material Name:	Gasoline
Case No.:	Not reported
Material FA:	Petroleum
Quantity:	-1.00
Units:	Pounds
Recovered:	0.00
Resource Affected:	Groundwater
Oxygenate:	False
Site ID:	192941
Spill Tank Test:	1536234
Tank Number:	Not reported
Tank Size:	0
Test Method:	00
Leak Rate:	0.00
Gross Fail:	Not reported
Modified By:	Spills
Last Modified:	10/01/04
Test Method:	Unknown
DEC Memo:	Not reported
Remarks:	Start CallerRemark - 8906919 (4) 550'S MANIFOLDED TOGETHER FAILED TANK AUDITOR WITH A LEAK RATE OF .280GPH END CallerRemark - 8906919

HIST LTANKS:

Region of Spill:	2
Spill Number:	8906919
Investigator:	SULLIVAN
Caller Name:	Not reported
Caller Agency:	Not reported
Caller Phone:	Not reported
Caller Extension:	Not reported
Notifier Name:	Not reported
Notifier Agency:	Not reported
Notifier Phone:	Not reported
Notifier Extension:	Not reported
Spill Date:	10/13/1989
Spill Time:	17:35
Reported to Department Date:	10/13/89
Reported to Department Time:	18:39
SWIS:	63
Spiller Contact:	Not reported
Spiller Phone:	Not reported
Spiller Extention:	Not reported
Spiller Name:	UPS
Spiller Address:	89-50 127TH STREET
Spiller City,St,Zip:	QUEENS, NY
Facility Contact:	Not reported
Facility Phone:	(718) 251-3179
Facility Extention:	Not reported
Spill Cause:	Tank Test Failure
Resource Affectd:	Groundwater
Water Affected:	Not reported
Spill Source:	Other Commercial/Industrial
Spill Notifier:	Tank Tester
PBS Number:	2-356700

89-50 127TH ST/QUEENS (Continued) **S100145642**

Cleanup Ceased: / /
Cleanup Meets Standard: False
Last Inspection: / /
Recommended Penalty: Penalty Not Recommended
Spiller Cleanup Date: / /
Enforcement Date: / /
Investigation Complete: / /
UST Involvement: True
Spill Class: Known release that creates a file or hazard. DEC Response. Willing Responsible Party. Corrective action taken.
Spill Closed Dt: / /
Date Region Sent Summary to Central Office: / /
Corrective Action Plan Submitted: / /
Date Spill Entered In Computer Data File: 10/16/89
Time Spill Entered In Computer Data File: Not reported
Spill Record Last Update: 07/03/95
Is Updated: False
PBS Number: Not reported
Tank Number: Not reported
Tank Size: 0
Test Method: Not reported
Leak Rate Failed Tank: 0.00
Gross Leak Rate: Not reported
Material Class Type: Petroleum
Quantity Spilled: -1
Unkonwn Quantity Spilled: False
Units: Not reported
Quantity Recovered: 0
Unkonwn Quantity Recovered: False
Material: GASOLINE
Class Type: GASOLINE
Times Material Entry In File: 21329
CAS Number: Not reported
Last Date: 19940929
DEC Remarks: Not reported
Spill Cause: 4) 550 S MANIFOLDED TOGETHER FAILED TANK AUDITOR WITH A LEAK RATE OF .280GPH

L48
WSW
1/4-1/2
1355 ft.

JOHN S AUTO BODY WORKS **RCRA-SQG** **1000306500**
116-12 ATLANTIC AVENUE **FINDS** **NYD105856843**
JAMAICA, NY 11419 **NY MANIFEST**

Site 1 of 6 in cluster L

Relative:
Lower

Actual:
54 ft.

RCRAInfo:
Owner: JOHN PIATIERI
(212) 555-1212
EPA ID: NYD105856843
Contact: Not reported
Classification: Small Quantity Generator
TSDF Activities: Not reported

JOHN S AUTO BODY WORKS (Continued) **1000306500**

Violation Status: No violations found

FINDS:

Other Pertinent Environmental Activity Identified at Site

RCRAInfo is a national information system that supports the Resource Conservation and Recovery Act (RCRA) program through the tracking of events and activities related to facilities that generate, transport, and treat, store, or dispose of hazardous waste. RCRAInfo allows RCRA program staff to track the notification, permit, compliance, and corrective action activities required under RCRA.

NY MANIFEST:

Document ID:	NJA0298532
Manifest Status:	Completed copy
Trans1 State ID:	NJDEPS-10
Trans2 State ID:	Not reported
Generator Ship Date:	871005
Trans1 Recv Date:	871005
Trans2 Recv Date:	Not reported
TSD Site Recv Date:	871007
Part A Recv Date:	871009
Part B Recv Date:	871015
Generator EPA ID:	NYD105856843
Trans1 EPA ID:	NJD980787147
Trans2 EPA ID:	Not reported
TSDF ID:	NJD002454544
Waste Code:	D001 - NON-LISTED IGNITABLE WASTES
Quantity:	00050
Units:	G - Gallons (liquids only)* (8.3 pounds)
Number of Containers:	001
Container Type:	TT - Cargo tank, tank trucks
Handling Method:	B Incineration, heat recovery, burning.
Specific Gravity:	100
Year:	87
Manifest Tracking Num:	Not reported
Import Ind:	Not reported
Export Ind:	Not reported
Discr Quantity Ind:	Not reported
Discr Type Ind:	Not reported
Discr Residue Ind:	Not reported
Discr Partial Reject Ind:	Not reported
Discr Full Reject Ind:	Not reported
Manifest Ref Num:	Not reported
Alt Fac RCRA Id:	Not reported
Alt Fac Sign Date:	Not reported
Mgmt Method Type Code:	Not reported
EPA ID:	NYD105856843
Facility Name:	JOHNS AUTO BODY
Facility Address:	116-12 ATLANTIC AVENUE
Facility City:	RICHMOND HILLS
Facility Address 2:	Not reported
Country:	USA
County:	QU
Mailing Name:	JOHNS AUTO BODY

JOHN S AUTO BODY WORKS (Continued) **1000306500**

Mailing Contact:	JOHNS AUTO BODY
Mailing Address:	116-12 ATLANTIC AVENUE
Mailing Address 2:	Not reported
Mailing City:	RICHMOND HILLS
Mailing State:	NY
Mailing Zip:	Not reported
Mailing Zip4:	Not reported
Mailing Country:	USA
Mailing Phone:	718-846-1720
Document ID:	NJA0627745
Manifest Status:	Completed copy
Trans1 State ID:	NJDEPS103
Trans2 State ID:	Not reported
Generator Ship Date:	890410
Trans1 Recv Date:	890410
Trans2 Recv Date:	Not reported
TSD Site Recv Date:	890411
Part A Recv Date:	890413
Part B Recv Date:	890419
Generator EPA ID:	NYD105856843
Trans1 EPA ID:	NJD980787147
Trans2 EPA ID:	Not reported
TSDF ID:	NJD002454544
Waste Code:	F005 - UNKNOWN
Quantity:	00055
Units:	G - Gallons (liquids only)* (8.3 pounds)
Number of Containers:	001
Container Type:	TT - Cargo tank, tank trucks
Handling Method:	T Chemical, physical, or biological treatment.
Specific Gravity:	100
Year:	89
Manifest Tracking Num:	Not reported
Import Ind:	Not reported
Export Ind:	Not reported
Discr Quantity Ind:	Not reported
Discr Type Ind:	Not reported
Discr Residue Ind:	Not reported
Discr Partial Reject Ind:	Not reported
Discr Full Reject Ind:	Not reported
Manifest Ref Num:	Not reported
Alt Fac RCRA Id:	Not reported
Alt Fac Sign Date:	Not reported
Mgmt Method Type Code:	Not reported
EPA ID:	NYD105856843
Facility Name:	JOHNS AUTO BODY
Facility Address:	116-12 ATLANTIC AVENUE
Facility City:	RICHMOND HILLS
Facility Address 2:	Not reported
Country:	USA
County:	QU
Mailing Name:	JOHNS AUTO BODY
Mailing Contact:	JOHNS AUTO BODY
Mailing Address:	116-12 ATLANTIC AVENUE
Mailing Address 2:	Not reported
Mailing City:	RICHMOND HILLS
Mailing State:	NY

JOHN S AUTO BODY WORKS (Continued) **1000306500**

Mailing Zip: Not reported
Mailing Zip4: Not reported
Mailing Country: USA
Mailing Phone: 718-846-1720

L49 **NORTH STAR AUTO COLLISION INC D/B/A JOHN S AUTO BODY** **FINDS** **1007809009**
WSW **116-12 ATLANTIC AVE** **110019715469**
1/4-1/2 **QUEENS, NY 11419**
1360 ft.

Site 2 of 6 in cluster L

Relative:
Lower

FINDS:
Other Pertinent Environmental Activity Identified at Site

Actual:
54 ft.

FIS (New York - Facility Information System) is New York's Department of Environmental Conservation (DEC) information system for tracking environmental facility information found across the State.

L50 **JOHN AUTO BODY WORK-116-12 ATLANTIC AVE** **FINDS** **1007810297**
WSW **116-12 ATLANTIC AVENUE** **110019728375**
1/4-1/2 **QUEENS, NY 11419**
1360 ft.

Site 3 of 6 in cluster L

Relative:
Lower

FINDS:
Other Pertinent Environmental Activity Identified at Site

Actual:
54 ft.

FIS (New York - Facility Information System) is New York's Department of Environmental Conservation (DEC) information system for tracking environmental facility information found across the State.

M51 **SHERATON CENTER** **NY Spills** **S103574329**
NNE **125 TH ST / 89 TH AVE** **NY Hist Spills** **N/A**
1/4-1/2 **RICHMOND HILL, NY**
1362 ft.

Site 1 of 7 in cluster M

Relative:
Higher

NY Spills:

Actual:
58 ft.

Site ID:	194817
Facility Addr2:	Not reported
Facility ID:	9810288
Spill Number:	9810288
Facility Type:	ER
SWIS:	4101
Region of Spill:	2
Investigator:	TJDEMEO
Referred To:	Not reported
Spill Date:	11/14/98
Reported to Dept:	11/14/98
CID:	382
Spill Cause:	Equipment Failure
Water Affected:	Not reported
Spill Source:	Major Facility > 400,000 gal

SHERATON CENTER (Continued) **S103574329**

Spill Notifier: Responsible Party
Cleanup Ceased: / /
Cleanup Meets Std: False
Last Inspection: / /
Recommended Penalty: Penalty Not Recommended
UST Trust: False
Spill Class: Known release with minimal potential for fire or hazard. DEC Response. Willing Responsible Party. Corrective action taken.
Spill Closed Dt: 05/18/04
Remediation Phase: 0
Date Entered In Computer: 11/14/98
Spill Record Last Update: 05/19/04
Spiller Name: JOE VASQUEZ
Spiller Company: LIRR
Spiller Address: SHERATON CENTER
Spiller City,St,Zip: JAMAICA, NY 11435-
Spiller Company: 001
Spiller Phone: (718) 558-8204
Contact Name: JOE VASQUEZ
Contact Phone: (718) 558-8204
DEC Region: 2
Program Number: 9810288
DER Facility ID: 162326
Site ID: 194817
Operable Unit ID: 1067557
Operable Unit: 01
Material ID: 314151
Material Code: 0008
Material Name: Diesel
Case No.: Not reported
Material FA: Petroleum
Quantity: 100.00
Units: Gallons
Recovered: 0.00
Resource Affected: Soil
Oxygenate: False
DEC Memo: Start CallerRemark - 9810288 THERE WAS A BROKEN LINE UNDERGROUND AT THE EAST FUELLING STATION DOCK. SYSTEM IS SHUT OFF AND INVESTIGATION INTO THE CLEAN UP IS UNDERWAY. END CallerRemark - 9810288
Remarks: Start DECRemark - 9810288 Prior to Sept, 2004 data translation this spill Lead DEC Field was "DEMEO" 5/18/04 TJD LIRR submitted spill investigation report (internal document) in support of closure request. A discrepancy was noted at the main pumpmeter. An inspection of the system did not reveal any discharge although some parts of the system are underground and were not inspected. Spill closed and cross-referenced to primary open spill number for the Richmond Hill Yard (8908760). No disposal manifests or laboratory data was submitted in support of closure request. Site does not meet standards. END DECRemark - 9810288

NY Hist Spills:
Region of Spill: 2
Spill Number: 9810288
Investigator: MULQUEEN
Caller Name: Not reported
Caller Agency: Not reported
Caller Phone: Not reported
Notifier Name: Not reported

SHERATON CENTER (Continued) **S103574329**

Notifier Agency: Not reported
Notifier Phone: Not reported
Spill Date/Time: 11/14/1998 16:00
Reported to Dept Date/Time: 11/14/98 17:15
SWIS: 63
Spiller Name: LONG ISLAND RAILROAD
Spiller Contact: JOE VASQUEZ
Spiller Phone: (718) 558-8204
Spiller Contact: JOE VASQUEZ
Spiller Phone: (718) 558-8204
Spiller Address: JAMAICA STATION
Spiller City,St,Zip: JAMAICA, NY 11435-
Spill Cause: Equipment Failure
Reported to Dept: On Land
Water Affected: Not reported
Spill Source: 03
Spill Notifier: Responsible Party
PBS Number: Not reported
Cleanup Ceased: / /
Cleanup Meets Std: False
Last Inspection: / /
Recommended Penalty: Penalty Not Recommended
Spiller Cleanup Dt: / /
Enforcement Date: / /
Invstgn Complete: / /
UST Involvement: False
Spill Class: Known release with minimal potential for fire or hazard. DEC Response. Willing Responsible Party. Corrective action taken.
Spill Closed Dt: / /
Corrective Action Plan Submitted: / /
Date Region Sent Summary to Central Office: / /
Date Spill Entered In Computer Data File: 11/14/98
Date Spill Entered In Computer Data File: Not reported
Update Date: 11/18/98
Is Updated: False
PBS Number: Not reported
Tank Number: Not reported
Tank Size: Not reported
Test Method: Not reported
Leak Rate Failed Tank: Not reported
Gross Leak Rate: Not reported
Material Class Type: Petroleum
Quantity Spilled: 100
Unkonwn Quantity Spilled: False
Units: Gallons
Quantity Recovered: 0
Unkonwn Quantity Recovered: False
Material: DIESEL
Class Type: DIESEL
Times Material Entry In File: 10625
CAS Number: Not reported
Last Date: 19940728
DEC Remarks: Not reported
Remark: THERE WAS A BROKEN LINE UNDERGROUND AT THE EAST FUELLING STATION DOCK. SYSTEM IS SHUT OFF AND INVESTIGATION INTO THE CLEAN UP IS UNDERWAY.

M52 **RICHMOND HILL/SHERIDAN SH** **NY Spills** **S103483179**
NNE **89TH AV / 125TH ST** **NY Hist Spills** **N/A**
1/4-1/2 **QUEENS, NY**
1362 ft.

Site 2 of 7 in cluster M

Relative:
Higher

Actual:
58 ft.

NY Spills:

Site ID:	128569
Facility Addr2:	Not reported
Facility ID:	9805610
Spill Number:	9805610
Facility Type:	ER
SWIS:	4101
Region of Spill:	2
Investigator:	TJDEMEO
Referred To:	Not reported
Spill Date:	08/05/98
Reported to Dept:	08/05/98
CID:	365
Spill Cause:	Equipment Failure
Water Affected:	Not reported
Spill Source:	Commercial/Industrial
Spill Notifier:	Responsible Party
Cleanup Ceased:	/ /
Cleanup Meets Std:	False
Last Inspection:	/ /
Recommended Penalty:	Penalty Not Recommended
UST Trust:	False
Spill Class:	Known release that creates potential for fire or hazard. DEC Response. Willing Responsible Party. Corrective action taken.
Spill Closed Dt:	05/18/04
Remediation Phase:	0
Date Entered In Computer:	08/05/98
Spill Record Last Update:	05/19/04
Spiller Name:	Not reported
Spiller Company:	LIRR
Spiller Address:	Not reported
Spiller City,St,Zip:	NY
Spiller Company:	001
Spiller Phone:	Not reported
Contact Name:	PAUL MANSKE
Contact Phone:	(800) 800-7759
DEC Region:	2
Program Number:	9805610
DER Facility ID:	274944
Site ID:	128569
Operable Unit ID:	1063378
Operable Unit:	01
Material ID:	320353
Material Code:	0008
Material Name:	Diesel
Case No.:	Not reported
Material FA:	Petroleum
Quantity:	100.00
Units:	Gallons
Recovered:	15.00
Resource Affected:	Sewer
Oxygenate:	False
DEC Memo:	Start CallerRemark - 9805610 REPAIR COMPANY COMING - ALL PRODUCT SHOULD BE

RICHMOND HILL/SHERIDAN SH (Continued) **S103483179**

CLEANED UP TODAY - BROKEN PIPE ON LOCOMOTIVE FUELING FACILITY - THEY HAVE PUT DOWN SPEEDIDRY & ABSORBANT TO CLEAN UP 15 GALLONS OF THE LESS THAN 100 GALLONS SPILLED - THEY HAVE A VACUUM TRUCK ENROUTE FOR THE SEWER/CATCH BASIN - FACILITY IS CURRENTLY SHUT DOWN END CallerRemark - 9805610

Remarks: Start DECRemark - 9805610 Prior to Sept, 2004 data translation this spill Lead DEC Field was "DEMEO" 5/18/04 TJD LIRR submitted a copy of an internal e-mail which details the spill response and remediation performed in connection with this event.No disposal manifests or laboratory data has been submitted. Spill closed and cross-referenced to primary open spill number (8908760) for the Richmond Hill Yard. Site does not meet standards. END DECRemark - 9805610

NY Hist Spills:

Region of Spill:	2
Spill Number:	9805610
Investigator:	TIBBE/TOMASELLO
Caller Name:	Not reported
Caller Agency:	Not reported
Caller Phone:	Not reported
Notifier Name:	Not reported
Notifier Agency:	Not reported
Notifier Phone:	Not reported
Spill Date/Time:	08/05/1998 13:00
Reported to Dept Date/Time:	08/05/98 14:31
SWIS:	63
Spiller Name:	LI RAILROAD
Spiller Contact:	Not reported
Spiller Phone:	( ) -
Spiller Contact:	PAUL MANSKE
Spiller Phone:	(800) 800-7759
Spiller Address:	Not reported
Spiller City,St,Zip:	Not reported
Spill Cause:	Equipment Failure
Reported to Dept:	In Sewer
Water Affected:	Not reported
Spill Source:	01
Spill Notifier:	Responsible Party
PBS Number:	Not reported
Cleanup Ceased:	/ /
Cleanup Meets Std:	False
Last Inspection:	/ /
Recommended Penalty:	Penalty Not Recommended
Spiller Cleanup Dt:	/ /
Enforcement Date:	/ /
Invstgn Complete:	/ /
UST Involvement:	False
Spill Class:	Known release that creates potential for fire or hazard. DEC Response. Willing Responsible Party. Corrective action taken.
Spill Closed Dt:	/ /
Corrective Action Plan Submitted:	/ /
Date Region Sent Summary to Central Office:	/ /
Date Spill Entered In Computer Data File:	08/05/98
Date Spill Entered In Computer Data File:	Not reported
Update Date:	08/05/98
Is Updated:	False
PBS Number:	Not reported
Tank Number:	Not reported
Tank Size:	Not reported

RICHMOND HILL/SHERIDAN SH (Continued) **S103483179**

Test Method:	Not reported
Leak Rate Failed Tank:	Not reported
Gross Leak Rate:	Not reported
Material Class Type:	Petroleum
Quantity Spilled:	100
Unkonwn Quantity Spilled:	False
Units:	Gallons
Quantity Recovered:	15
Unkonwn Quantity Recovered:	False
Material:	DIESEL
Class Type:	DIESEL
Times Material Entry In File:	10625
CAS Number:	Not reported
Last Date:	19940728
DEC Remarks:	Not reported
Remark:	REPAIR COMPANY COMING - ALL PRODUCT SHOULD BE CLEANED UP TODAY - BROKEN PIPE ON LOCOMOTIVE FUELING FACILITY - THEY HAVE PUT DOWN SPEEDIDRY ABSORBANT TO CLEAN UP 15 GALLONS OF THE LESS THAN 100 GALLONS SPILLED - THEY HAVE A VACUUM TRUCK ENROUTE FORTHE SEWER/CATCH BASIN - FACILITY IS CURRENTLY SHUT DOWN

M53 **RICHMOND HILLS STORAGE YD** **NY Spills** **S103937082**
NNE **125TH ST/89TH AVE** **NY Hist Spills** **N/A**
1/4-1/2 **QUEENS, NY**
1362 ft.

Site 3 of 7 in cluster M

Relative:
Higher

Actual:
58 ft.

NY Spills:

Site ID:	88946
Facility Addr2:	Not reported
Facility ID:	9901518
Spill Number:	9901518
Facility Type:	ER
SWIS:	4101
Region of Spill:	2
Investigator:	MCTIBBE
Referred To:	CONSOLIDATED UNDER 99-01518
Spill Date:	05/09/99
Reported to Dept:	05/09/99
CID:	199
Spill Cause:	Unknown
Water Affected:	Not reported
Spill Source:	Unknown
Spill Notifier:	Responsible Party
Cleanup Ceased:	/ /
Cleanup Meets Std:	False
Last Inspection:	/ /
Recommended Penalty:	Penalty Not Recommended
UST Trust:	False
Spill Class:	Known release that creates potential for fire or hazard. (Highly Improbable)
Spill Closed Dt:	04/28/06
Remediation Phase:	0
Date Entered In Computer:	05/09/99
Spill Record Last Update:	04/28/06
Spiller Name:	Not reported
Spiller Company:	Not reported
Spiller Address:	Not reported
Spiller City,St,Zip:	***Update***, ZZ

RICHMOND HILLS STORAGE YD (Continued) **S103937082**

Spiller Company:	001
Spiller Phone:	Not reported
Contact Name:	PAUL MANSKI
Contact Phone:	(718) 558-3097
DEC Region:	2
Program Number:	9901518
DER Facility ID:	81299
Site ID:	88946
Operable Unit ID:	1076298
Operable Unit:	01
Material ID:	305056
Material Code:	0008
Material Name:	Diesel
Case No.:	Not reported
Material FA:	Petroleum
Quantity:	8000.00
Units:	Gallons
Recovered:	0.00
Resource Affected:	Not reported
Oxygenate:	False
DEC Memo:	Not reported
Remarks:	Start DECRemark - 9901518 Prior to Sept, 2004 data translation this spill Lead DEC Field was "DEMEO" 12/22/03 TJD Reassigned Tibbe >>> Demeo. 3/23/05 - Austin - Transferred from DeMeo to Tibbe - end 04-28-06: Consolidated under 89-08760. END DECRemark - 9901518

NY Hist Spills:

Region of Spill:	2
Spill Number:	9901518
Investigator:	TIBBE
Caller Name:	Not reported
Caller Agency:	Not reported
Caller Phone:	Not reported
Notifier Name:	Not reported
Notifier Agency:	Not reported
Notifier Phone:	Not reported
Spill Date/Time:	05/09/1999 14:40
Reported to Dept Date/Time:	05/09/99 15:05
SWIS:	63
Spiller Name:	Not reported
Spiller Contact:	Not reported
Spiller Phone:	Not reported
Spiller Contact:	PAUL MANSKI
Spiller Phone:	(718) 558-3097
Spiller Address:	Not reported
Spiller City,St,Zip:	Not reported
Spill Cause:	Not reported
Reported to Dept:	Not reported
Water Affected:	Not reported
Spill Source:	Not reported
Spill Notifier:	Not reported
PBS Number:	Not reported
Cleanup Ceased:	/ /
Cleanup Meets Std:	False
Last Inspection:	/ /
Recommended Penalty:	Penalty Not Recommended
Spiller Cleanup Dt:	/ /

RICHMOND HILLS STORAGE YD (Continued) **S103937082**

Enforcement Date: / /
Invstgn Complete: / /
UST Involvement: False
Spill Class: Known release that creates potential for fire or hazard. (Highly Improbable)
Spill Closed Dt: / /
Corrective Action Plan Submitted: / /
Date Region Sent Summary to Central Office: / /
Date Spill Entered In Computer Data File: 05/09/99
Date Spill Entered In Computer Data File: Not reported
Update Date: 05/10/99
Is Updated: False
PBS Number: Not reported
Tank Number: Not reported
Tank Size: Not reported
Test Method: Not reported
Leak Rate Failed Tank: Not reported
Gross Leak Rate: Not reported
Material Class Type: Petroleum
Quantity Spilled: 8000
Unkonwn Quantity Spilled: False
Units: Gallons
Quantity Recovered: 0
Unkonwn Quantity Recovered: True
Material: DIESEL
Class Type: DIESEL
Times Material Entry In File: 10625
CAS Number: Not reported
Last Date: 19940728
DEC Remarks: Not reported
Remark: Not reported

M54 **125 ST & 89TH AVE.** **NY Spills** **S102147359**
NNE **125 ST / 89TH AVENUE** **NY Hist Spills** **N/A**
1/4-1/2 **JAMAICA, NY**
1362 ft.

Site 4 of 7 in cluster M

Relative: Higher

Actual: 58 ft.

NY Spills:
Site ID: 213726
Facility Addr2: Not reported
Facility ID: 9310347
Spill Number: 9310347
Facility Type: ER
SWIS: 4101
Region of Spill: 2
Investigator: KSTANG
Referred To: Not reported
Spill Date: 11/25/93
Reported to Dept: 11/25/93
CID: Not reported
Spill Cause: Equipment Failure
Water Affected: Not reported
Spill Source: Commercial/Industrial
Spill Notifier: Responsible Party
Cleanup Ceased: / /
Cleanup Meets Std: False
Last Inspection: / /

125 ST & 89TH AVE. (Continued) **S102147359**

Recommended Penalty:	Penalty Not Recommended
UST Trust:	False
Spill Class:	Known release that creates potential for fire or hazard. DEC Response. Willing Responsible Party. Corrective action taken.
Spill Closed Dt:	02/23/98
Remediation Phase:	0
Date Entered In Computer:	11/26/93
Spill Record Last Update:	06/13/05
Spiller Name:	Not reported
Spiller Company:	LIRR
Spiller Address:	SUPTHIN BLVD & ALCHER AVE
Spiller City,St,Zip:	JAMAICA, NY
Spiller Company:	001
Spiller Phone:	Not reported
Contact Name:	Not reported
Contact Phone:	Not reported
DEC Region:	2
Program Number:	9310347
DER Facility ID:	177071
Site ID:	213726
Operable Unit ID:	989215
Operable Unit:	01
Material ID:	392964
Material Code:	0008
Material Name:	Diesel
Case No.:	Not reported
Material FA:	Petroleum
Quantity:	1800.00
Units:	Gallons
Recovered:	0.00
Resource Affected:	Soil
Oxygenate:	False
DEC Memo:	Start CallerRemark - 9310347 PIPE BURST, FUEL LEAK INTO CONCRETE STORAGE AREA, WILL INVESTIGATE, ACTION UNKNOWN. SPOKE TO PETE MAUKIN @ THE YARD, HE SAID THAT A PIPE CONECTING A DIESEL HOLDING TANK AND THE TRAIN FUELING AREA. END CallerRemark - 9310347
Remarks:	Start DECRemark - 9310347 Prior to Sept, 2004 data translation this spill Lead DEC Field was "TANG" END DECRemark - 9310347

NY Hist Spills:

Region of Spill:	2
Spill Number:	9310347
Investigator:	TANG
Caller Name:	Not reported
Caller Agency:	Not reported
Caller Phone:	Not reported
Notifier Name:	Not reported
Notifier Agency:	Not reported
Notifier Phone:	Not reported
Spill Date/Time:	11/25/1993 11:10
Reported to Dept Date/Time:	11/25/93 11:30
SWIS:	63
Spiller Name:	LIRR
Spiller Contact:	Not reported
Spiller Phone:	Not reported
Spiller Address:	SUPTHIN BLVD & ALCHER AVE
Spiller City,St,Zip:	JAMAICA, NY

125 ST & 89TH AVE. (Continued) **S102147359**

Spill Cause: Equipment Failure
Reported to Dept: On Land
Water Affected: Not reported
Spill Source: 01
Spill Notifier: Responsible Party
PBS Number: Not reported
Cleanup Ceased: / /
Cleanup Meets Std: False
Last Inspection: / /
Recommended Penalty: Penalty Not Recommended
Spiller Cleanup Dt: / /
Enforcement Date: / /
Invstgn Complete: / /
UST Involvement: False
Spill Class: Known release that creates potential for fire or hazard. DEC Response. Willing Responsible Party. Corrective action taken.
Spill Closed Dt: 02/23/98
Corrective Action Plan Submitted: / /
Date Region Sent Summary to Central Office: / /
Date Spill Entered In Computer Data File: 11/26/93
Date Spill Entered In Computer Data File: Not reported
Update Date: 05/13/98
Is Updated: False
PBS Number: Not reported
Tank Number: Not reported
Tank Size: Not reported
Test Method: Not reported
Leak Rate Failed Tank: Not reported
Gross Leak Rate: Not reported
Material Class Type: Petroleum
Quantity Spilled: 1800
Unkonwn Quantity Spilled: False
Units: Gallons
Quantity Recovered: 0
Unkonwn Quantity Recovered: False
Material: DIESEL
Class Type: DIESEL
Times Material Entry In File: 10625
CAS Number: Not reported
Last Date: 19940728
DEC Remarks: Not reported
Remark: PIPE BURST, FUEL LEAK INTO CONCRETE STORAGE AREA, WILL INVESTIGATE, ACTION UNKNOWN. SPOKE TO PETE MAUKIN @ THE YARD, HE SAID THAT A PIPE CONECTING A DIESEL HOLDING TANK AND THE TRAIN FUELING AREA.

M55 **NY Spills** **S105234740**
NNE **125-02 89TH AV** **NY Hist Spills** **N/A**
1/4-1/2 **RICHMOND HILL, NY**
1371 ft.

Site 5 of 7 in cluster M

Relative: Higher

Actual: 58 ft.

NY Spills:
Site ID: 289710
Facility Addr2: Not reported
Facility ID: 0107182
Spill Number: 0107182
Facility Type: ER
SWIS: 4101

(Continued) **S105234740**

Region of Spill: 2
Investigator: TJDEMEO
Referred To: Not reported
Spill Date: 10/11/01
Reported to Dept: 10/11/01
CID: 405
Spill Cause: Equipment Failure
Water Affected: Not reported
Spill Source: Commercial/Industrial
Spill Notifier: Responsible Party
Cleanup Ceased: / /
Cleanup Meets Std: False
Last Inspection: / /
Recommended Penalty: Penalty Not Recommended
UST Trust: False
Spill Class: Known release with minimal potential for fire or hazard. DEC Response. Willing Responsible Party. Corrective action taken.
Spill Closed Dt: 01/07/03
Remediation Phase: 0
Date Entered In Computer: 10/11/01
Spill Record Last Update: 05/19/04
Spiller Name: CALLER
Spiller Company: LIRR
Spiller Address: VANDAM ST
Spiller City,St,Zip: QUEENS, NY -
Spiller Company: 001
Spiller Phone: Not reported
Contact Name: BILL KEENAN
Contact Phone: (718) 558-3081
DEC Region: 2
Program Number: 0107182
DER Facility ID: 234582
Site ID: 289710
Operable Unit ID: 845382
Operable Unit: 01
Material ID: 532013
Material Code: 0013
Material Name: Lube Oil
Case No.: Not reported
Material FA: Petroleum
Quantity: 30.00
Units: Gallons
Recovered: 30.00
Resource Affected: Soil
Oxygenate: False
DEC Memo: Start CallerRemark - 0107182 CALL STATES SPILL ONTO BASEMENT FLOOR - EQUIPTMENT TO BE FIXED END CallerRemark - 0107182
Remarks: Start DECRemark - 0107182 Prior to Sept, 2004 data translation this spill Lead DEC Field was "DEMEO" 1/7/03 TJD LIRR submitted closure report, dated 3/15/02, detailing spill event and remedial activities. Overfill of 15K AST in basement of LIRR repair facility. Concrete reported to be in good condition with no impacts from petroleum release to sub-surface soils or groundwater. No samples taken. END DECRemark - 0107182

NY Hist Spills:
Region of Spill: 2
Spill Number: 0107182

(Continued) **S105234740**

Investigator:	TIPPLE
Caller Name:	Not reported
Caller Agency:	Not reported
Caller Phone:	Not reported
Notifier Name:	Not reported
Notifier Agency:	Not reported
Notifier Phone:	Not reported
Spill Date/Time:	10/11/2001 13:00
Reported to Dept Date/Time:	10/11/01 14:50
SWIS:	63
Spiller Name:	LI RAILROAD
Spiller Contact:	CALLER
Spiller Phone:	( ) -
Spiller Contact:	BILL KEENAN
Spiller Phone:	(718) 558-3081
Spiller Address:	VANDAM ST
Spiller City,St,Zip:	QUEENS, NY -
Spill Cause:	Equipment Failure
Reported to Dept:	On Land
Water Affected:	Not reported
Spill Source:	01
Spill Notifier:	Responsible Party
PBS Number:	Not reported
Cleanup Ceased:	/ /
Cleanup Meets Std:	False
Last Inspection:	/ /
Recommended Penalty:	Penalty Not Recommended
Spiller Cleanup Dt:	/ /
Enforcement Date:	/ /
Invstgn Complete:	/ /
UST Involvement:	False
Spill Class:	Known release with minimal potential for fire or hazard. DEC Response. Willing Responsible Party. Corrective action taken.
Spill Closed Dt:	/ /
Corrective Action Plan Submitted:	/ /
Date Region Sent Summary to Central Office:	/ /
Date Spill Entered In Computer Data File:	10/11/01
Date Spill Entered In Computer Data File:	Not reported
Update Date:	10/11/01
Is Updated:	False
PBS Number:	Not reported
Tank Number:	Not reported
Tank Size:	Not reported
Test Method:	Not reported
Leak Rate Failed Tank:	Not reported
Gross Leak Rate:	Not reported
Material Class Type:	Petroleum
Quantity Spilled:	30
Unkonwn Quantity Spilled:	False
Units:	Gallons
Quantity Recovered:	30
Unkonwn Quantity Recovered:	False
Material:	LUBE OIL
Class Type:	LUBE OIL
Times Material Entry In File:	295
CAS Number:	Not reported
Last Date:	19940728

(Continued) **S105234740**

Material: LUBRICATING OIL
Class Type: LUBRICATING OIL
Times Material Entry In File: 292
CAS Number: Not reported
Last Date: Not reported
DEC Remarks: Not reported
Remark: CALL STATES SPILL ONTO BASEMENT FLOOR - EQUIPTMENT TO BE FIXED

M56 **SHERIDAN SHOP** **NY Spills** **S103274978**
NNE **12502 89TH AVE** **NY Hist Spills** **N/A**
1/4-1/2 **RICHMOND HILL, NY**
1371 ft.

Site 6 of 7 in cluster M

Relative: Higher

Actual: 58 ft.

NY Spills:
Site ID: 329937
Facility Addr2: Not reported
Facility ID: 9802969
Spill Number: 9802969
Facility Type: ER
SWIS: 4101
Region of Spill: 2
Investigator: MCTIBBE
Referred To: Not reported
Spill Date: 06/05/98
Reported to Dept: 06/05/98
CID: 06
Spill Cause: Unknown
Water Affected: Not reported
Spill Source: Commercial/Industrial
Spill Notifier: Responsible Party
Cleanup Ceased: / /
Cleanup Meets Std: False
Last Inspection: / /
Recommended Penalty: Penalty Not Recommended
UST Trust: False
Spill Class: Not reported
Spill Closed Dt: 06/11/98
Remediation Phase: 0
Date Entered In Computer: 06/05/98
Spill Record Last Update: 11/14/03
Spiller Name: LEW WUNDERLICH
Spiller Company: SHERIDAN SHOP
Spiller Address: 12502 89TH AVE
Spiller City,St,Zip: RICHMOND HILL, NY
Spiller Company: 001
Spiller Phone: (718) 558-3252
Contact Name: LEW WUNDERLICH
Contact Phone: (718) 558-3252
DEC Region: 2
Program Number: 9802969
DER Facility ID: 265455
Site ID: 329937
Operable Unit ID: 1063626
Operable Unit: 01
Material ID: 321290
Material Code: 0008
Material Name: Diesel

SHERIDAN SHOP (Continued) **S103274978**

Case No.: Not reported
Material FA: Petroleum
Quantity: 360.00
Units: Gallons
Recovered: 0.00
Resource Affected: Soil
Oxygenate: False
DEC Memo: Start CallerRemark - 9802969 not sure on amount spilled if it was 36o gals most of it went into a oil/water seperator - cause still be looked into END CallerRemark - 9802969
Remarks: Start DECRemark - 9802969 Prior to Sept, 2004 data translation this spill Lead DEC Field was "TIBBE" FAX TO DEP. 5000 GALLON SEPARATOR. SOME OIL ON SOIL. IT WILL BE SCRAPED UP. SPEEDI-DRI APPLIED TO OIL ON PAVEMENT. BULK OF OIL INTO SEPARATOR.IS SCHEDULED TO BE PUMPED OUT ON MONDAY 6/8/98. SOIL REMOVED AND OIL PUMPED OUT. CLEANED BY RP. END DECRemark - 9802969

NY Hist Spills:
Region of Spill: 2
Spill Number: 9802969
Investigator: TIBBE
Caller Name: Not reported
Caller Agency: Not reported
Caller Phone: Not reported
Notifier Name: Not reported
Notifier Agency: Not reported
Notifier Phone: Not reported
Spill Date/Time: 06/05/1998 12:00
Reported to Dept Date/Time: 06/05/98 15:55
SWIS: 63
Spiller Name: SHERIDAN SHOP
Spiller Contact: LEW WUNDERLICH
Spiller Phone: (718) 558-3252
Spiller Contact: LEW WUNDERLICH
Spiller Phone: (718) 558-3252
Spiller Address: 12502 89TH AVE
Spiller City,St,Zip: RICHMOND HILL, NY
Spill Cause: Unknown
Reported to Dept: On Land
Water Affected: Not reported
Spill Source: 01
Spill Notifier: Responsible Party
PBS Number: Not reported
Cleanup Ceased: / /
Cleanup Meets Std: False
Last Inspection: / /
Recommended Penalty: Penalty Not Recommended
Spiller Cleanup Dt: / /
Enforcement Date: / /
Invstgn Complete: / /
UST Involvement: False
Spill Class: Not reported
Spill Closed Dt: / /
Corrective Action Plan Submitted: / /
Date Region Sent Summary to Central Office: / /
Date Spill Entered In Computer Data File: 06/05/98
Date Spill Entered In Computer Data File: Not reported
Update Date: 06/08/98

SHERIDAN SHOP (Continued) **S103274978**

Is Updated:	False
PBS Number:	Not reported
Tank Number:	Not reported
Tank Size:	Not reported
Test Method:	Not reported
Leak Rate Failed Tank:	Not reported
Gross Leak Rate:	Not reported
Material Class Type:	Petroleum
Quantity Spilled:	360
Unkonwn Quantity Spilled:	False
Units:	Gallons
Quantity Recovered:	0
Unkonwn Quantity Recovered:	True
Material:	DIESEL
Class Type:	DIESEL
Times Material Entry In File:	10625
CAS Number:	Not reported
Last Date:	19940728
DEC Remarks:	FAX TO DEP
Remark:	not sure on amount spilled if it was 36o gals most of it went into a oil/water seperator - cause still be looked into

---

57 **120-08 97TH AVE** **AST** **U003385981**
South **120-08 97TH AVE** **HIST AST** **N/A**
1/4-1/2 **RICHMOND HILL, NY 11419**
1373 ft.

Relative:
Lower

Actual:
49 ft.

AST:

AST:

Region:	STATE
Facility Id:	2-273198
UTM X:	599247.23071
UTM Y:	4505168.33862
Expiration Date:	03/26/08
Renewal Date:	02/05/02
Total Capacity:	5000
Facility Type:	Not reported
Site Type Name:	Apartment Building/Office Building
Site Type Status:	Active
Mailing Company:	97TH AVENUE ASSOCIATES
Mailing Title:	Not reported
Mailing Contact:	CHARLES GEDINSKY
Mailing Address:	P.O. BOX 190906
Mailing Address 2:	Not reported
Mailing City:	JAMAICA
Mailing State:	NY
Mailing Zip Code:	11419-0906
Mailing Phone No:	Not reported
Mailing Email:	Not reported
Owner Title:	MANAGING AGENT
Owner Name:	CHARLES GEDINSKY
Owner Address:	PO BOX 190906
Owner Address 2:	Not reported
Owner State:	NY
Owner Zip Code:	11419
Owner Phone:	Not reported
Owner Company:	97TH AVENUE ASSOCIATES, LLC

120-08 97TH AVE (Continued) **U003385981**

Emergency Contact:	CHARLES GEDINSKY
Emergency Phone:	Not reported
Operator:	CHARLES GEDINSKY
Operator Phone:	Not reported
Owner City:	JAMAICA
Owner Sub Type:	Private Resident
Program Type:	PBS
Tank Number:	001
Tank Location Name:	Aboveground - in contact with soil
Tank Status:	In Service
Tank Model:	Not reported
Pipe Model:	Not reported
Active Status:	Active
Install Date:	12/05/00
Capacity Gallons:	5000
Material Name:	#2 Fuel Oil
Percentage:	100.00
Tank Type Name:	Steel/Carbon Steel/Iron
Tank Internal Protection:	None
Tank Internal Protection 1:	None
Tank Internal Protection 2:	Not reported
Pipe Location Name:	No Piping
Pipe Type Name:	Galvanized Steel
Pipe External Protection 1:	None
Pipe External Protection 2:	Not reported
Tank Secondary Containment 1:	None
Tank Secondary Containment 2:	Not reported
Pipe Secondary Containment:	Not reported
Tank Leak Detection 1:	None
Tank Leak Detection 2:	Not reported
Pipe Leak Detection 1:	Exempt Suction Piping
Pipe Leak Detection 2:	Not reported
Type Of Overfill Prevention 1:	Product Level Gauge (A/G)
Type Of Overfill Prevention 2:	Not reported
Dispenser Method:	Suction
Spill Prevention:	Not reported
Tightness Test Method:	Testing Not Required
Date Tested:	/ /
Next Test Date:	/ /
Date Tank Closed:	/ /

HIST AST:

PBS Number:	2-273198
SWIS Code:	6301
Operator:	CHARLES BEDYNSKY
Facility Phone:	(718) 575-1424
Facility Addr2:	120008 97TH AVE
Facility Type:	APARTMENT BUILDING
Emergency:	ANN PUFF
Emergency Tel:	(718) 441-7578
Old PBSNO:	Not reported
Date Inspected:	Not reported
Inspector:	Not reported
Result of Inspection:	Not reported
Owner Name:	BERTA WEITZ
Owner Address:	P.O. BOX 190232

120-08 97TH AVE (Continued) **U003385981**

Owner City,St,Zip:	JAMAICA, NY 11419
Federal ID:	Not reported
Owner Tel:	(718) 575-1424
Owner Type:	Corporate/Commercial
Owner Subtype:	Not reported
Mailing Contact:	CHARLES GEDINSKY
Mailing Name:	97TH AVENUE ASSOCIATES
Mailing Address:	P.O. BOX 190237
Mailing Address 2:	Not reported
Mailing City,St,Zip:	JAMAICA, NY 11419
Mailing Telephone:	(718) 575-1424
Owner Mark:	First Owner
Facility Status:	1 - Active PBS facility, i.e. total capacity of the PBS tanks is greater than 1,100 gallons, regardless if Subpart 360-14 tanks exist or not at the facility.
Certification Flag:	False
Certification Date:	08/06/1997
Expiration:	06/18/2002
Renew Flag:	False
Renew Date:	Not reported
Total Capacity:	5000
FAMT:	True
Facility Screen:	No Missing Data
Owner Screen:	Minor Data Missing
Tank Screen:	Minor Data Missing
Dead Letter:	False
CBS Number:	Not reported
Town or City:	NEW YORK CITY
County Code:	63
Town or City Code:	01
Region:	2

Tank ID:	001
Tank Location:	ABOVEGROUND
Tank Status:	In Service
Install Date:	Not reported
Capacity (Gal):	5000
Product Stored:	NOS 1,2, OR 4 FUEL OIL
Tank Type:	Steel/carbon steel
Tank Internal:	Not reported
Tank External:	Not reported
Pipe Location:	Not reported
Pipe Type:	GALVANIZED STEEL
Pipe Internal:	Not reported
Pipe External:	Not reported
Tank Containment:	None
Leak Detection:	0
Overfill Protection:	4
Dispenser Method:	Suction
Date Tested:	Not reported
Next Test Date:	Not reported
Missing Data for Tank:	Minor Data Missing
Date Closed:	Not reported
Test Method:	Not reported
Deleted:	False
Updated:	True
SPDES Number:	Not reported

120-08 97TH AVE (Continued) **U003385981**

Lat/Long: Not reported

M58 **RICHMOND HILL SHERIDAN SHOP** **AST** **U003396631**
NNE **125-02 89 AVENUE** **HIST AST** **N/A**
1/4-1/2 **RICHMOND HILL, NY 11415**
1375 ft.

Site 7 of 7 in cluster M

Relative: Higher

AST:

Actual: 58 ft.

AST:

Region:	STATE
Facility Id:	2-602414
UTM X:	599313.41684
UTM Y:	4505988.38103
Expiration Date:	08/22/05
Renewal Date:	/ /
Total Capacity:	0
Facility Type:	Not reported
Site Type Name:	Other
Site Type Status:	Administratively Closed
Mailing Company:	THE LONG ISLAND RAILROAD
Mailing Title:	Not reported
Mailing Contact:	LEWIS D. WUNDERLICH
Mailing Address:	93-02 183 STREET
Mailing Address 2:	DEPT. 3147
Mailing City:	HOLLIS
Mailing State:	NY
Mailing Zip Code:	11423
Mailing Phone No:	(718) 558-3252
Mailing Email:	Not reported
Owner Title:	Not reported
Owner Name:	Not reported
Owner Address:	93-02 STUPHIN BLVD
Owner Address 2:	Not reported
Owner State:	NY
Owner Zip Code:	11435
Owner Phone:	(718) 558-3003
Owner Company:	THE LONG ISLAND RAILROAD
Emergency Contact:	MOVEMENT BUREAU
Emergency Phone:	(718) 558-8204
Operator:	TIM MARRIOTT
Operator Phone:	(718) 558-8124
Owner City:	JAMAICA
Owner Sub Type:	MTA and Its Subsidiaries
Program Type:	PBS
Tank Number:	004
Tank Location Name:	Aboveground on crib, rack, or cradle
Tank Status:	Administratively Closed
Tank Model:	Not reported
Pipe Model:	Not reported
Active Status:	Inactive
Install Date:	01/01/95
Capacity Gallons:	20000
Material Name:	Diesel
Percentage:	100.00
Tank Type Name:	Steel/Carbon Steel/Iron

RICHMOND HILL SHERIDAN SHOP (Continued) **U003396631**

Tank Internal Protection:	None
Tank Internal Protection 1:	Painted/Asphalt Coating
Tank Internal Protection 2:	Not reported
Pipe Location Name:	Aboveground/Underground Combination
Pipe Type Name:	Steel/Carbon Steel/Iron
Pipe External Protection 1:	Painted/Asphalt Coating
Pipe External Protection 2:	Not reported
Tank Secondary Containment 1:	Diking (Aboveground)
Tank Secondary Containment 2:	Not reported
Pipe Secondary Containment:	Not reported
Tank Leak Detection 1:	Interstitial - Electronic Monitoring
Tank Leak Detection 2:	Not reported
Pipe Leak Detection 1:	Not reported
Pipe Leak Detection 2:	Not reported
Type Of Overfill Prevention 1:	High Level Alarm
Type Of Overfill Prevention 2:	Not reported
Dispenser Method:	Suction
Spill Prevention:	Not reported
Tightness Test Method:	Testing Not Required
Date Tested:	/ /
Next Test Date:	/ /
Date Tank Closed:	/ /

HIST AST:

PBS Number:	2-602414
SWIS Code:	6301
Operator:	TIM MARRIOTT
Facility Phone:	(718) 558-8124
Facility Addr2:	Not reported
Facility Type:	OTHER
Emergency:	MOVEMENT BUREAU
Emergency Tel:	(718) 558-8204
Old PBSNO:	Not reported
Date Inspected:	Not reported
Inspector:	Not reported
Result of Inspection:	Not reported
Owner Name:	THE LONG ISLAND RAILROAD
Owner Address:	JAMAICA STATION
Owner City,St,Zip:	JAMAICA, NY 11435
Federal ID:	Not reported
Owner Tel:	(718) 558-8124
Owner Type:	Corporate/Commercial
Owner Subtype:	50
Mailing Contact:	LEWIS D. WUNDERLICH
Mailing Name:	THE LONG ISLAND RAILROAD
Mailing Address:	HILLSIDE SUPPORT FACILITY,MAIL CODE 3147
Mailing Address 2:	93-59 183RD STREET
Mailing City,St,Zip:	HOLLIS, NY 11423
Mailing Telephone:	(718) 558-3252
Owner Mark:	First Owner
Facility Status:	1 - Active PBS facility, i.e. total capacity of the PBS tanks is greater than 1,100 gallons, regardless if Subpart 360-14 tanks exist or not at the facility.
Certification Flag:	False
Certification Date:	01/12/2001
Expiration:	08/22/2005
Renew Flag:	False

RICHMOND HILL SHERIDAN SHOP (Continued) **U003396631**

Renew Date:	Not reported
Total Capacity:	20000
FAMT:	True
Facility Screen:	No Missing Data
Owner Screen:	No Missing Data
Tank Screen:	No Missing Data
Dead Letter:	False
CBS Number:	Not reported
Town or City:	NEW YORK CITY
County Code:	63
Town or City Code:	01
Region:	2
Tank ID:	004
Tank Location:	ABOVEGROUND ON SADDLES LEGS, STILTS, RACK, OR CRADLE
Tank Status:	In Service
Install Date:	19950101
Capacity (Gal):	20000
Product Stored:	DIESEL
Tank Type:	Steel/carbon steel
Tank Internal:	0
Tank External:	01
Pipe Location:	Aboveground/Underground Combination
Pipe Type:	STEEL/IRON
Pipe Internal:	None
Pipe External:	01
Tank Containment:	Excavation/Tranch Liner
Leak Detection:	01
Overfill Protection:	02
Dispenser Method:	Suction
Date Tested:	Not reported
Next Test Date:	Not reported
Missing Data for Tank:	No Missing Data
Date Closed:	Not reported
Test Method:	Not reported
Deleted:	False
Updated:	True
SPDES Number:	Not reported
Lat/Long:	Not reported

L59 **116TH ST AND** **NY Spills** **S106011906**
WSW **ATLANTIC AVE / 116TH ST** **N/A**
1/4-1/2 **QUEENS, NY**
1384 ft.

Site 4 of 6 in cluster L

Relative:
Lower

Actual:
54 ft.

NY Spills:

Site ID:	276314
Facility Addr2:	Not reported
Facility ID:	0211911
Spill Number:	0211911
Facility Type:	ER
SWIS:	4101
Region of Spill:	2
Investigator:	MXTIPPLE
Referred To:	Not reported
Spill Date:	03/03/03
Reported to Dept:	03/03/03

116TH ST AND (Continued) **S106011906**

CID:	405
Spill Cause:	Traffic Accident
Water Affected:	Not reported
Spill Source:	Commercial Vehicle
Spill Notifier:	Fire Department
Cleanup Ceased:	/ /
Cleanup Meets Std:	False
Last Inspection:	/ /
Recommended Penalty:	Penalty Not Recommended
UST Trust:	False
Spill Class:	Known release with minimal potential for fire or hazard. DEC Response. Willing Responsible Party. Corrective action taken.
Spill Closed Dt:	03/03/03
Remediation Phase:	0
Date Entered In Computer:	03/03/03
Spill Record Last Update:	03/05/03
Spiller Name:	Not reported
Spiller Company:	UNKNOWN
Spiller Address:	Not reported
Spiller City,St,Zip:	ZZ -
Spiller Company:	001
Spiller Phone:	Not reported
Contact Name:	BATTALION OKELLY
Contact Phone:	(212) 860-9230
DEC Region:	2
Program Number:	0211911
DER Facility ID:	224643
Site ID:	276314
Operable Unit ID:	862921
Operable Unit:	01
Material ID:	511692
Material Code:	0008
Material Name:	Diesel
Case No.:	Not reported
Material FA:	Petroleum
Quantity:	1.00
Units:	Gallons
Recovered:	1.00
Resource Affected:	Soil
Oxygenate:	False
DEC Memo:	Start CallerRemark - 0211911 caller states that approx 1 gallon spilled onto the ground after a tractor trailor accident - all has been cleaned up END CallerRemark - 0211911
Remarks:	Start DECRemark - 0211911 Prior to Sept, 2004 data translation this spill Lead DEC Field was "TIPPLE" END DECRemark - 0211911

L60 **ATLANTIC AVENUE** **NY Spills** **S106011910**
WSW **116TH ST / ATLANTIC AVE** **N/A**
1/4-1/2 **QUEENS, NY**
1389 ft.

Site 5 of 6 in cluster L

Relative: Lower

Actual: 54 ft.

NY Spills:

Site ID:	185873
Facility Addr2:	Not reported
Facility ID:	0211920
Spill Number:	0211920
Facility Type:	ER

ATLANTIC AVENUE (Continued) **S106011910**

SWIS:	4101
Region of Spill:	2
Investigator:	WXSUN
Referred To:	DRUM RUN - PICKED UP.
Spill Date:	03/03/03
Reported to Dept:	03/03/03
CID:	204
Spill Cause:	Abandoned Drums
Water Affected:	Not reported
Spill Source:	Unknown
Spill Notifier:	Local Agency
Cleanup Ceased:	/ /
Cleanup Meets Std:	False
Last Inspection:	/ /
Recommended Penalty:	Penalty Not Recommended
UST Trust:	False
Spill Class:	Known release with minimal potential for fire or hazard. DEC Response. Willing Responsible Party. Corrective action taken.
Spill Closed Dt:	09/25/07
Remediation Phase:	0
Date Entered In Computer:	03/03/03
Spill Record Last Update:	09/25/07
Spiller Name:	Not reported
Spiller Company:	UNKNOWN
Spiller Address:	Not reported
Spiller City,St,Zip:	ZZ -
Spiller Company:	001
Spiller Phone:	Not reported
Contact Name:	ROBERTO DIAZ
Contact Phone:	(718) 595-4814
DEC Region:	2
Program Number:	0211920
DER Facility ID:	155458
Site ID:	185873
Operable Unit ID:	862931
Operable Unit:	01
Material ID:	511702
Material Code:	0022
Material Name:	Waste Oil/Used Oil
Case No.:	Not reported
Material FA:	Petroleum
Quantity:	0.00
Units:	Gallons
Recovered:	0.00
Resource Affected:	Soil
Oxygenate:	False
DEC Memo:	Start CallerRemark - 0211920 CALLED INTO DEP BY FIRE DEPARTMENT - DRUM IS ALMOST FULL AND NOT LEAKING END CallerRemark - 0211920
Remarks:	Start DECRemark - 0211920 Prior to Sept, 2004 data translation this spill Lead DEC Field was "VOUGHT" 3/4/03 added to drum run list 10/31/06 Reassigned from Tang to Sun. (MS) 3/22/07: No indication this spill being added to the drum run list.(JS/MS) 8/1/07: Will need a site visit or will obtain RP's contact information and send a status request letter. 9/25/07: MS spoke to Sangesland in the DEC Spills Group who confirmed the subject property is an old drum run site and that the abandonned drum has been removed and this spill case can be closed. Closed on 9/25/07. (JS/MS) END DECRemark - 0211920

L61
WSW
1/4-1/2
1389 ft.

Relative:
Lower

Actual:
54 ft.

DORGLER AUTO REPAIRS INC
94-02 116TH STREET
RICHMOND HILL, NY 11419

Site 6 of 6 in cluster L

UST **U004046564**
N/A

UST:

UST:

Facility Id:	2-610112
Region:	STATE
Expiration Date:	02/06/11
Renewal Date:	/ /
Total Capacity:	275
Facility Type:	AUTO REPAIR SHOP
Mailing Company:	DORGLER AUTO REPAIRS INC.
Mailing Title:	Not reported
Mailing Contact:	FRED DORGLER
Mailing Address:	94-02 116TH STREET
Mailing Address 2:	Not reported
Mailing City:	RICHMOND HILL
Mailing State:	NY
Mailing Zip Code:	11419
Mailing Phone No:	(718) 849-4866
Mailing Email:	Not reported
Owner Title:	PRES.
Owner Name:	FREDERICK DORGLER
Owner Address:	81 CLOVER AVE
Owner Address 2:	Not reported
Owner State:	NY
Owner Zip Code:	11001
Owner Phone:	(516) 437-0170
Owner Company:	FREDERICK DORGLER
Emergency Contact:	FREDERICK DORGLER
Emergency Phone:	(516) 352-5064
Operator:	FREDERICK DORGLER
Operator Phone:	(718) 849-4866
Owner City:	FLORAL PARK
Owner Sub Type:	Corporate or Commercial
UTM X:	598811.82048
UTM Y:	4505353.49674
Site Type Name:	Other
Site Type Status:	Waste Oil Storer
Comments:	Not reported
Program Type:	PBS
Tank Number:	001
Tank Location Name:	Underground
Tank Status:	In Service
Tank Model:	101
Pipe Model:	A
Active Status:	Active
Install Date:	/ /
Capacity Gallons:	275
Material Name:	Waste Oil/Used Oil
Percentage:	100.00
Tank Type Name:	Steel/Carbon Steel/Iron
Tank Internal Protection:	None
Tank Internal Protection 1:	Painted/Asphalt Coating

DORGLER AUTO REPAIRS INC (Continued) **U004046564**

Tank Internal Protection 2:	Original Sacrificial Anode
Pipe Location Name:	Underground/On-ground
Pipe Type Name:	Steel/Carbon Steel/Iron
Pipe External Protection 1:	Original Sacrificial Anode
Pipe External Protection 2:	Wrapped
Tank Secondary Containment 1:	None
Tank Secondary Containment 2:	Not reported
Pipe Secondary Containment:	None
Tank Leak Detection 1:	None
Tank Leak Detection 2:	Not reported
Pipe Leak Detection 1:	None
Pipe Leak Detection 2:	Not reported
Type Of Overfill Prevention 1:	None
Type Of Overfill Prevention 2:	Not reported
Dispenser Method:	Suction
Spill Prevention:	None
Tightness Test Method:	Testing Not Required
Date Tested:	/ /
Next Test Date:	/ /
Date Tank Closed:	/ /

---

62 **SEWER WATER MAIN** **NY Spills** **S104653520**
ENE **92ND AVE / 127TH ST** **NY Hist Spills** **N/A**
1/4-1/2 **QUEENS, NY**
1403 ft.

Relative:
Lower

Actual:
51 ft.

NY Spills:

Site ID:	242963
Facility Addr2:	Not reported
Facility ID:	0002992
Spill Number:	0002992
Facility Type:	ER
SWIS:	4101
Region of Spill:	2
Investigator:	SMSANGES
Referred To:	Not reported
Spill Date:	06/09/00
Reported to Dept:	06/09/00
CID:	252
Spill Cause:	Unknown
Water Affected:	Not reported
Spill Source:	Unknown
Spill Notifier:	Other
Cleanup Ceased:	/ /
Cleanup Meets Std:	False
Last Inspection:	/ /
Recommended Penalty:	Penalty Not Recommended
UST Trust:	False
Spill Class:	Known release that creates potential for fire or hazard. DEC Response. Willing Responsible Party. Corrective action taken.
Spill Closed Dt:	01/13/04
Remediation Phase:	0
Date Entered In Computer:	06/09/00
Spill Record Last Update:	01/13/04
Spiller Name:	UNKNOWN
Spiller Company:	UNKNOWN
Spiller Address:	UNKNOWN
Spiller City,St,Zip:	UNKNOWN, ZZ

SEWER WATER MAIN (Continued) **S104653520**

Spiller Company: 001
Spiller Phone: Not reported
Contact Name: ANGELO ELMI
Contact Phone: (718) 391-2123
DEC Region: 2
Program Number: 0002992
DER Facility ID: 199588
Site ID: 242963
Operable Unit ID: 824506
Operable Unit: 01
Material ID: 551326
Material Code: 0066A
Material Name: UNKNOWN PETROLEUM
Case No.: Not reported
Material FA: Petroleum
Quantity: 0.00
Units: Gallons
Recovered: 0.00
Resource Affected: Soil
Oxygenate: False
DEC Memo: Start CallerRemark - 0002992 DURING SOIL BORINGS CONTAMINATION WAS DISCOVERED. MATERIAL TO EVENTUALLY BE STOCKPILED AND REMOVED. END CallerRemark - 0002992
Remarks: Start DECRemark - 0002992 Prior to Sept, 2004 data translation this spill Lead DEC Field was "SANGESLAND" END DECRemark - 0002992

NY Hist Spills:
Region of Spill: 2
Spill Number: 0002992
Investigator: SANGESLAND
Caller Name: Not reported
Caller Agency: Not reported
Caller Phone: Not reported
Notifier Name: Not reported
Notifier Agency: Not reported
Notifier Phone: Not reported
Spill Date/Time: 06/09/2000 13:30
Reported to Dept Date/Time: 06/09/00 15:19
SWIS: 63
Spiller Name: UNK
Spiller Contact: UNK
Spiller Phone: (000) 000-0000
Spiller Contact: ANGELO ELMI
Spiller Phone: (718) 391-2123
Spiller Address: UNK
Spiller City,St,Zip: UNK
Spill Cause: Unknown
Reported to Dept: On Land
Water Affected: Not reported
Spill Source: 12
Spill Notifier: Other
PBS Number: Not reported
Cleanup Ceased: / /
Cleanup Meets Std: False
Last Inspection: / /
Recommended Penalty: Penalty Not Recommended
Spiller Cleanup Dt: / /
Enforcement Date: / /

SEWER WATER MAP (Continued) **S104653520**

Invstgn Complete: / /
UST Involvement: False
Spill Class: Known release that creates potential for fire or hazard. DEC Response. Willing Responsible Party. Corrective action taken.
Spill Closed Dt: / /
Corrective Action Plan Submitted: / /
Date Region Sent Summary to Central Office: / /
Date Spill Entered In Computer Data File: 06/09/00
Date Spill Entered In Computer Data File: Not reported
Update Date: 06/12/00
Is Updated: False
PBS Number: Not reported
Tank Number: Not reported
Tank Size: Not reported
Test Method: Not reported
Leak Rate Failed Tank: Not reported
Gross Leak Rate: Not reported
Material Class Type: Petroleum
Quantity Spilled: 0
Unkonwn Quantity Spilled: True
Units: Gallons
Quantity Recovered: 0
Unkonwn Quantity Recovered: True
Material: UNKNOWN PETROLEUM
Class Type: UNKNOWN PETROLEUM
Times Material Entry In File: 16414
CAS Number: Not reported
Last Date: 19940929
DEC Remarks: Not reported
Remark: DURING SOIL BORINGS CONTAMINATION WAS DISCOVERED. MATERIAL TO EVENTUALLY BE STOCKPILED AND REMOVED.

J63 **LOT 58,TAXBLOCK 9332** **E DESIGNATION** **S108076849**
North **87-57 123 STREET** **N/A**
1/4-1/2 **QUEENS, NY 11418**
1417 ft.

Site 4 of 4 in cluster J

Relative:
Higher

Actual:
60 ft.

E DESIGNATION:
Tax Lot(s): 58
E-No: E-140
Effective Date: 2/2/2005
Satisfaction Date: Not reported
Ceqr Number: 05DCP029Q
Ulurp Number: 050153 ZMQ
Zoning Map No: 14b, 14d
Description: Window Wall Attenuation & Alternate Ventilation
Description 2: Not reported
Borough Code: QN
Community District: 409
Census Tract: 142.01
Census Block: 2005
School District: 28
City Council District: 29
Fire Company: E270
Health Area: 45
Police Precinct: 102
Zone District 1: R5

LOT 58,TAXBLOCK 9332 (Continued) **S108076849**

Zone District 2:	Not reported
Commercial Overlay1:	Not reported
Commercial Overlay2:	Not reported
Special Purpose District1:	Not reported
Special Purpose District2:	Not reported
All Components1:	R5
All Components2:	Not reported
Split Boundary Indicator:	N
Building Class:	G0
Land Use Category:	10
Number of Easements:	0
Owner, Type of Code:	P
Owner Name:	AHMED ISLAM
Lot Area:	000002250
Total Building Floor Area:	00000000000
Commercial Floor Area:	00000000000
Office Floor Area:	00000000000
Retail Floor Area:	00000000000
Garage Floor Area:	00000000000
Storage Floor Area:	00000000000
Factory Floor Area:	00000000000
Other Floor Area:	00000000000
Floor Area,Total Bld Source Code:	7
Number of Buildings:	00001
Number of Floors:	001.00
Residential Units:	00000
Non and Residential Units:	00000
Lot Frontage:	0025.00
Lot Depth:	0090.00
Building Frontage:	0010.00
Building Depth:	0017.00
Proximity Code:	0
Irregular Lot Code:	N
Lot Type:	5
Basement Type Grade:	5
Land Assessed Value:	00000002550
Total Assessed Value:	00000003594
Land Exempt Value:	00000000000
Total Exempt Value:	00000000000
Year Built:	1901
Year Built Code:	E
Year Altered1:	0000
Year Altered2:	0000
Historic District Name:	Not reported
Landmark Name:	Not reported
Built Floor Area Ratio-Far:	0000.08
Maximum Allowable Far:	01.25
Borough Code:	4
Borough Tax Block And Lot:	4093320058
Condominium Number:	00000
Census Tract 2:	014201
X Coordinate:	1032332
Y Coordinate:	0194032
Zoning Map:	14B
Sanborn Map:	406 006
Tax Map:	44004
E Designation No:	E-140

LOT 58,TAXBLOCK 9332 (Continued) **S108076849**

Date of RPAD Data:	11/2005
Date of DCAS Data:	01/2006
Date of Zoning Data:	11/2005
Date of Major Property Data:	11/2005
Date of Landmark Data:	12/2005
Date of Base Map Data:	01/2006
Date of Mass Appraisal Data:	11/2005
Date of Political and Adm Data:	08/2005
Pluto-Base Map Indicator:	1

64
West
1/4-1/2
1427 ft.

Relative:
Higher

Actual:
57 ft.

9131 116TH ST
RICHMOND HILL, NY

NY Spills **S104650194**
NY Hist Spills **N/A**

NY Spills:

Site ID:	191621
Facility Addr2:	Not reported
Facility ID:	9912203
Spill Number:	9912203
Facility Type:	ER
SWIS:	4101
Region of Spill:	2
Investigator:	SMSANGES
Referred To:	Not reported
Spill Date:	01/22/00
Reported to Dept:	01/22/00
CID:	06
Spill Cause:	Equipment Failure
Water Affected:	Not reported
Spill Source:	Private Dwelling
Spill Notifier:	Responsible Party
Cleanup Ceased:	/ /
Cleanup Meets Std:	False
Last Inspection:	/ /
Recommended Penalty:	Penalty Not Recommended
UST Trust:	False
Spill Class:	Known release with minimal potential for fire or hazard. DEC Response. Willing Responsible Party. Corrective action taken.
Spill Closed Dt:	02/26/03
Remediation Phase:	0
Date Entered In Computer:	01/22/00
Spill Record Last Update:	02/26/03
Spiller Name:	Not reported
Spiller Company:	JOHNSTON FUEL OIL CO
Spiller Address:	1-1108 JAMICA AVE
Spiller City,St,Zip:	RICHMOND HILL, NY
Spiller Company:	001
Spiller Phone:	Not reported
Contact Name:	TONY LAINO
Contact Phone:	(718) 847-4200
DEC Region:	2
Program Number:	9912203
DER Facility ID:	159825
Site ID:	191621
Operable Unit ID:	1090909
Operable Unit:	01
Material ID:	294093

(Continued) **S104650194**

Material Code: 0001
Material Name: #2 Fuel Oil
Case No.: Not reported
Material FA: Petroleum
Quantity: 5.00
Units: Gallons
Recovered: 0.00
Resource Affected: Soil
Oxygenate: False
DEC Memo: Start CallerRemark - 9912203 EXACT CAUSE IS UNKNOWN AT THIS TIME REPORTED STATES THE DRIVER STATES IT CAME OUT THE TOP OF THE TRUCK - CLEAN UP IN PROGRESS AT THIS TIME -- SHOULD BE ABLE TO RECOVER ALL MATERAL END CallerRemark - 9912203
Remarks: Start DECRemark - 9912203 Prior to Sept, 2004 data translation this spill Lead DEC Field was "SANGESLAND" END DECRemark - 9912203

NY Hist Spills:
Region of Spill: 2
Spill Number: 9912203
Investigator: SANGESLAND
Caller Name: Not reported
Caller Agency: Not reported
Caller Phone: Not reported
Notifier Name: Not reported
Notifier Agency: Not reported
Notifier Phone: Not reported
Spill Date/Time: 01/22/2000 16:45
Reported to Dept Date/Time: 01/22/00 17:15
SWIS: 63
Spiller Name: JOHNSTON FUEL OIL CO
Spiller Contact: Not reported
Spiller Phone: Not reported
Spiller Contact: TONY LAINO
Spiller Phone: (718) 847-4200
Spiller Address: 1-1108 JAMICA AVE
Spiller City,St,Zip: RICHMOND HILL, NY
Spill Cause: Equipment Failure
Reported to Dept: On Land
Water Affected: Not reported
Spill Source: 09
Spill Notifier: Responsible Party
PBS Number: Not reported
Cleanup Ceased: / /
Cleanup Meets Std: False
Last Inspection: / /
Recommended Penalty: Penalty Not Recommended
Spiller Cleanup Dt: / /
Enforcement Date: / /
Invstgn Complete: / /
UST Involvement: False
Spill Class: Known release with minimal potential for fire or hazard. DEC Response. Willing Responsible Party. Corrective action taken.
Spill Closed Dt: / /
Corrective Action Plan Submitted: / /
Date Region Sent Summary to Central Office: / /
Date Spill Entered In Computer Data File: 01/22/00
Date Spill Entered In Computer Data File: Not reported

(Continued) **S104650194**

Update Date:	02/18/00
Is Updated:	False
PBS Number:	Not reported
Tank Number:	Not reported
Tank Size:	Not reported
Test Method:	Not reported
Leak Rate Failed Tank:	Not reported
Gross Leak Rate:	Not reported
Material Class Type:	Petroleum
Quantity Spilled:	5
Unkonwn Quantity Spilled:	False
Units:	Gallons
Quantity Recovered:	0
Unkonwn Quantity Recovered:	True
Material:	#2 FUEL OIL
Class Type:	#2 FUEL OIL
Times Material Entry In File:	24464
CAS Number:	Not reported
Last Date:	19941207
DEC Remarks:	Not reported
Remark:	EXACT CAUSE IS UNKNOWN AT THIS TIME REPORTED STATES THE DRIVER STATES IT CAME OUT THE TOP OF THE TRUCK - CLEAN UP IN PROGRESS AT THIS TIME -- SHOULD BE ABLE TO RECOVER ALL MATERAL

N65 **127 TH ST & 91ST AV/QUEEN** **LTANKS** **S102671299**
NE **127TH ST / 91ST AVE** **HIST LTANKS** **N/A**
1/4-1/2 **NEW YORK CITY, NY**
1429 ft.

Site 1 of 8 in cluster N

Relative:
Lower

Actual:
50 ft.

LTANKS:

Site ID:	206606
Spill Date:	08/05/88
Facility Addr2:	Not reported
Facility ID:	8803991
Program Number:	8803991
SWIS:	4101
Region of Spill:	2
Investigator:	JCGRATHW
Referred To:	Not reported
Reported to Dept:	08/05/88
CID:	Not reported
Spill Cause:	Tank Overfill
Water Affected:	Not reported
Spill Source:	Tank Truck
Spill Notifier:	Affected Persons
Cleanup Ceased:	08/05/88
Cleanup Meets Standard:	True
Last Inspection:	/ /
Recommended Penalty:	Penalty Not Recommended
UST Involvement:	False
Spill Class:	Not reported
Spill Closed Dt:	08/05/88
Remediation Phase:	0
Date Entered In Computer:	08/22/88
Spill Record Last Update:	09/30/04
Spille Namer:	Not reported
Spiller Company:	MYSTIC FUEL CO

127 TH ST & 91ST AV/QUEEN (Continued) **S102671299**

Spiller Phone:	(718) 217-3262
Spiller Extention:	Not reported
Spiller Address:	Not reported
Spiller City,St,Zip:	ZZ
Spiller County:	001
Spiller Contact:	Not reported
Spiller Phone:	Not reported
Spiller Extention:	Not reported
DEC Region:	2
Program Number:	8803991
DER Facility ID:	171523
Site ID:	206606
Operable Unit ID:	921159
Operable Unit:	01
Material ID:	459512
Material Code:	0001
Material Name:	#2 Fuel Oil
Case No.:	Not reported
Material FA:	Petroleum
Quantity:	100.00
Units:	Gallons
Recovered:	0.00
Resource Affected:	Soil
Oxygenate:	False
Site ID:	Not reported
Spill Tank Test:	Not reported
Tank Number:	Not reported
Tank Size:	Not reported
Test Method:	Not reported
Leak Rate:	Not reported
Gross Fail:	Not reported
Modified By:	Not reported
Last Modified:	Not reported
Test Method:	Not reported
DEC Memo:	Start DECRemark - 8803991 Prior to Sept, 2004 data translation this spill Lead DEC Field was "GRATHWOL" END DECRemark - 8803991
Remarks:	Start CallerRemark - 8803991 SPILL IN PROCESS, DRIVER OPENED UP WRONG VALVE, CAUSING PRODUCT TO GO TO WRONG TANK THAT WAS ALREADY FULL, CAUSING SPILL THRU VENT LINE. END CallerRemark - 8803991

HIST LTANKS:

Region of Spill:	2
Spill Number:	8803991
Investigator:	GRATHWOL
Caller Name:	Not reported
Caller Agency:	Not reported
Caller Phone:	Not reported
Caller Extension:	Not reported
Notifier Name:	Not reported
Notifier Agency:	Not reported
Notifier Phone:	Not reported
Notifier Extension:	Not reported
Spill Date:	08/05/1988
Spill Time:	12:00
Reported to Department Date:	08/05/88
Reported to Department Time:	12:31
SWIS:	63

127 TH ST & 91ST AV/QUEEN (Continued) **S102671299**

Spiller Contact:	Not reported
Spiller Phone:	Not reported
Spiller Extention:	Not reported
Spiller Name:	MYSTIC FUEL CO
Spiller Address:	Not reported
Spiller City,St,Zip:	Not reported
Facility Contact:	Not reported
Facility Phone:	(718) 217-3262
Facility Extention:	Not reported
Spill Cause:	Tank Overfill
Resource Affectd:	On Land
Water Affected:	Not reported
Spill Source:	Tank Truck
Spill Notifier:	Affected Persons
PBS Number:	Not reported
Cleanup Ceased:	08/05/88
Cleanup Meets Standard:	True
Last Inspection:	/ /
Recommended Penalty:	Penalty Not Recommended
Spiller Cleanup Date:	/ /
Enforcement Date:	/ /
Investigation Complete:	/ /
UST Involvement:	False
Spill Class:	Not reported
Spill Closed Dt:	08/05/88
Date Region Sent Summary to Central Office:	/ /
Corrective Action Plan Submitted:	/ /
Date Spill Entered In Computer Data File:	08/22/88
Time Spill Entered In Computer Data File:	Not reported
Spill Record Last Update:	/ /
Is Updated:	False
PBS Number:	Not reported
Tank Number:	Not reported
Tank Size:	Not reported
Test Method:	Not reported
Leak Rate Failed Tank:	Not reported
Gross Leak Rate:	Not reported
Material Class Type:	Petroleum
Quantity Spilled:	100
Unkonwn Quantity Spilled:	False
Units:	Gallons
Quantity Recovered:	0
Unkonwn Quantity Recovered:	False
Material:	#2 FUEL OIL
Class Type:	#2 FUEL OIL
Times Material Entry In File:	24464
CAS Number:	Not reported
Last Date:	19941207
DEC Remarks:	Not reported
Spill Cause:	SPILL IN PROCESS, DRIVER OPENED UP WRONG VALVE, CAUSING PRODUCT TO GO TO WRONG TANK THAT WAS ALREADY FULL, CAUSING SPILL THRU VENT LINE.

N66
NE
1/4-1/2
1429 ft.

Relative:
Lower

Actual:
50 ft.

127ST & 91ST AVENUE / TRI
127TH / 91ST STREET
NEW YORK CITY, NY

Site 2 of 8 in cluster N

LTANKS **S102671149**
HIST LTANKS **N/A**

LTANKS:

Site ID:	67962
Spill Date:	02/24/87
Facility Addr2:	Not reported
Facility ID:	8607200
Program Number:	8607200
SWIS:	4101
Region of Spill:	2
Investigator:	UNASSIGNED
Referred To:	Not reported
Reported to Dept:	02/24/87
CID:	Not reported
Spill Cause:	Tank Overfill
Water Affected:	NONE
Spill Source:	Tank Truck
Spill Notifier:	Local Agency
Cleanup Ceased:	02/24/87
Cleanup Meets Standard:	True
Last Inspection:	/ /
Recommended Penalty:	Penalty Not Recommended
UST Involvement:	False
Spill Class:	Not reported
Spill Closed Dt:	02/24/87
Remediation Phase:	0
Date Entered In Computer:	03/03/87
Spill Record Last Update:	09/30/04
Spille Namer:	Not reported
Spiller Company:	Not reported
Spiller Phone:	Not reported
Spiller Extention:	Not reported
Spiller Address:	Not reported
Spiller City,St,Zip:	***Update***, ZZ
Spiller County:	001
Spiller Contact:	Not reported
Spiller Phone:	Not reported
Spiller Extention:	Not reported
DEC Region:	2
Program Number:	8607200
DER Facility ID:	64864
Site ID:	67962
Operable Unit ID:	903869
Operable Unit:	01
Material ID:	472721
Material Code:	0009
Material Name:	Gasoline
Case No.:	Not reported
Material FA:	Petroleum
Quantity:	0.00
Units:	Not reported
Recovered:	0.00
Resource Affected:	Soil
Oxygenate:	False
Site ID:	Not reported

127ST & 91ST AVENUE / TRI (Continued) **S102671149**

Spill Tank Test:	Not reported
Tank Number:	Not reported
Tank Size:	Not reported
Test Method:	Not reported
Leak Rate:	Not reported
Gross Fail:	Not reported
Modified By:	Not reported
Last Modified:	Not reported
Test Method:	Not reported
DEC Memo:	Start DECRemark - 8607200 Prior to Sept, 2004 data translation this spill Lead DEC Field was " " END DECRemark - 8607200
Remarks:	Start CallerRemark - 8607200 DRIVER DELIVERDED GASOLINE INTO WRONG TANK CONTAINING FUEL OIL CAUSING OVERFILL. END CallerRemark - 8607200

HIST LTANKS:

Region of Spill:	2
Spill Number:	8607200
Investigator:	Not reported
Caller Name:	Not reported
Caller Agency:	Not reported
Caller Phone:	Not reported
Caller Extension:	Not reported
Notifier Name:	Not reported
Notifier Agency:	Not reported
Notifier Phone:	Not reported
Notifier Extension:	Not reported
Spill Date:	02/24/1987
Spill Time:	19:55
Reported to Department Date:	02/24/87
Reported to Department Time:	20:00
SWIS:	63
Spiller Contact:	Not reported
Spiller Phone:	Not reported
Spiller Extention:	Not reported
Spiller Name:	Not reported
Spiller Address:	Not reported
Spiller City,St,Zip:	Not reported
Facility Contact:	Not reported
Facility Phone:	Not reported
Facility Extention:	Not reported
Spill Cause:	Tank Overfill
Resource Affectd:	On Land
Water Affected:	NONE
Spill Source:	Tank Truck
Spill Notifier:	Local Agency
PBS Number:	Not reported
Cleanup Ceased:	02/24/87
Cleanup Meets Standard:	True
Last Inspection:	/ /
Recommended Penalty:	Penalty Not Recommended
Spiller Cleanup Date:	/ /
Enforcement Date:	/ /
Investigation Complete:	/ /
UST Involvement:	False
Spill Class:	Not reported
Spill Closed Dt:	02/24/87

Date Region Sent Summary to Central Office: / /

127ST & 91ST AVENUE / TRI (Continued) **S102671149**

Corrective Action Plan Submitted:	/ /
Date Spill Entered In Computer Data File:	03/03/87
Time Spill Entered In Computer Data File:	Not reported
Spill Record Last Update:	/ /
Is Updated:	False
PBS Number:	Not reported
Tank Number:	Not reported
Tank Size:	Not reported
Test Method:	Not reported
Leak Rate Failed Tank:	Not reported
Gross Leak Rate:	Not reported
Material Class Type:	Petroleum
Quantity Spilled:	0
Unkonwn Quantity Spilled:	False
Units:	Not reported
Quantity Recovered:	0
Unkonwn Quantity Recovered:	False
Material:	GASOLINE
Class Type:	GASOLINE
Times Material Entry In File:	21329
CAS Number:	Not reported
Last Date:	19940929
DEC Remarks:	Not reported
Spill Cause:	DRIVER DELIVERDED GASOLINE INTO WRONG TANK CONTAINING FUEL OIL CAUSING OVERFILL.

N67 **FREDERICK G ROMANN CONTRA** **NY Spills** **S102559260**
NE **127-04 91ST AVE** **NY Hist Spills** **N/A**
1/4-1/2 **RICHMOND HILL, NY**
1429 ft.

Site 3 of 8 in cluster N

Relative:
Lower

Actual:
50 ft.

NY Spills:

Site ID:	230580
Facility Addr2:	Not reported
Facility ID:	9612923
Spill Number:	9612923
Facility Type:	ER
SWIS:	4101
Region of Spill:	2
Investigator:	O'DOWD
Referred To:	Not reported
Spill Date:	01/31/97
Reported to Dept:	01/31/97
CID:	312
Spill Cause:	Unknown
Water Affected:	Not reported
Spill Source:	Unknown
Spill Notifier:	Affected Persons
Cleanup Ceased:	/ /
Cleanup Meets Std:	False
Last Inspection:	/ /
Recommended Penalty:	Penalty Not Recommended
UST Trust:	False
Spill Class:	Known release that creates potential for fire or hazard. DEC Response. Willing Responsible Party. Corrective action taken.
Spill Closed Dt:	03/03/03
Remediation Phase:	0
Date Entered In Computer:	01/31/97

FREDERICK G ROMANN CONTRA (Continued) **S102559260**

Spill Record Last Update:	03/03/03
Spiller Name:	Not reported
Spiller Company:	UNKNOWN
Spiller Address:	Not reported
Spiller City,St,Zip:	NY
Spiller Company:	999
Spiller Phone:	Not reported
Contact Name:	FRED ROMANN
Contact Phone:	(718) 849-5306
DEC Region:	2
Program Number:	9612923
DER Facility ID:	190026
Site ID:	230580
Operable Unit ID:	1040659
Operable Unit:	01
Material ID:	341570
Material Code:	0066A
Material Name:	UNKNOWN PETROLEUM
Case No.:	Not reported
Material FA:	Petroleum
Quantity:	0.00
Units:	Gallons
Recovered:	0.00
Resource Affected:	Sewer
Oxygenate:	False
DEC Memo:	Start CallerRemark - 9612923 CALLER HAD SEWER BACKUP AND CALLED REPAIRMAN - REPAIRMAN GOT THERE AND STARTED TAKING THE CAPS OFF AND FOUND ONE OF THE TRAPS FULL OF AN UNK OIL - LIRR ENTRANCE IS RIGHT NEARBY TO THE SEWER END CallerRemark - 9612923
Remarks:	Not reported

NY Hist Spills:

Region of Spill:	2
Spill Number:	9612923
Investigator:	O'DOWD
Caller Name:	Not reported
Caller Agency:	Not reported
Caller Phone:	Not reported
Notifier Name:	Not reported
Notifier Agency:	Not reported
Notifier Phone:	Not reported
Spill Date/Time:	01/31/1997 11:30
Reported to Dept Date/Time:	01/31/97 11:36
SWIS:	63
Spiller Name:	UNKNOWN
Spiller Contact:	Not reported
Spiller Phone:	Not reported
Spiller Contact:	FRED ROMANN
Spiller Phone:	(718) 849-5306
Spiller Address:	Not reported
Spiller City,St,Zip:	Not reported
Spill Cause:	Unknown
Reported to Dept:	In Sewer
Water Affected:	Not reported
Spill Source:	12
Spill Notifier:	Affected Persons
PBS Number:	Not reported

FREDERICK G ROMANN CONTRA (Continued) **S102559260**

Cleanup Ceased: / /
Cleanup Meets Std: False
Last Inspection: / /
Recommended Penalty: Penalty Not Recommended
Spiller Cleanup Dt: / /
Enforcement Date: / /
Invstgn Complete: / /
UST Involvement: False
Spill Class: Known release that creates potential for fire or hazard. DEC Response. Willing Responsible Party. Corrective action taken.
Spill Closed Dt: / /
Corrective Action Plan Submitted: / /
Date Region Sent Summary to Central Office: / /
Date Spill Entered In Computer Data File: 01/31/97
Date Spill Entered In Computer Data File: Not reported
Update Date: 02/03/97
Is Updated: False
PBS Number: Not reported
Tank Number: Not reported
Tank Size: Not reported
Test Method: Not reported
Leak Rate Failed Tank: Not reported
Gross Leak Rate: Not reported
Material Class Type: Petroleum
Quantity Spilled: 0
Unkonwn Quantity Spilled: True
Units: Gallons
Quantity Recovered: 0
Unkonwn Quantity Recovered: False
Material: UNKNOWN PETROLEUM
Class Type: UNKNOWN PETROLEUM
Times Material Entry In File: 16414
CAS Number: Not reported
Last Date: 19940929
DEC Remarks: Not reported
Remark: CALLER HAD SEWER BACKUP AND CALLED REPAIRMAN - REPAIRMAN GOT THERE AND STARTED TAKING THE CAPS OFF AND FOUND ONE OF THE TRAPS FULL OF AN UNK OIL - LIRR ENTRANCE IS RIGHT NEARBY TO THE SEWER

N68
NE
1/4-1/2
1429 ft.

Relative:
Lower

Actual:
50 ft.

MANHOLE #6895 **NY Spills** **S108130365**
91 AVENUE / 127 STREET **N/A**
QUEENS, NY

Site 4 of 8 in cluster N

NY Spills:
Site ID: 369389
Facility Addr2: Not reported
Facility ID: 0606094
Spill Number: 0606094
Facility Type: ER
SWIS: 4101
Region of Spill: 2
Investigator: GDBREEN
Referred To: Not reported
Spill Date: 08/27/06
Reported to Dept: 08/27/06
CID: 71

MANHOLE #6895 (Continued) **S108130365**

Spill Cause:	Unknown
Water Affected:	Not reported
Spill Source:	Unknown
Spill Notifier:	Responsible Party
Cleanup Ceased:	/ /
Cleanup Meets Std:	False
Last Inspection:	/ /
Recommended Penalty:	Penalty Not Recommended
UST Trust:	False
Spill Class:	Known release with minimal potential for fire or hazard. DEC Response. Willing Responsible Party. Corrective action taken.
Spill Closed Dt:	12/21/06
Remediation Phase:	0
Date Entered In Computer:	08/27/06
Spill Record Last Update:	12/21/06
Spiller Name:	ERT DESK
Spiller Company:	CON EDISON
Spiller Address:	4 IRVING PL
Spiller City,St,Zip:	NEW YORK, NY
Spiller Company:	001
Spiller Phone:	(212) 580-8383
Contact Name:	ERT DESK
Contact Phone:	(212) 580-8383
DEC Region:	2
Program Number:	0606094
DER Facility ID:	319272
Site ID:	369389
Operable Unit ID:	1127226
Operable Unit:	01
Material ID:	2116816
Material Code:	0066A
Material Name:	UNKNOWN PETROLEUM
Case No.:	Not reported
Material FA:	Petroleum
Quantity:	1.00
Units:	Gallons
Recovered:	0.00
Resource Affected:	Soil
Oxygenate:	False
DEC Memo:	Start CallerRemark - 0606094 UNKNOWN OIL ON 20 GALLONS OF WATER IN MANHOLE. CON ED REF #202158 END CallerRemark - 0606094
Remarks:	Start DECRemark - 0606094 12/21/06 - See e-docs for Con Ed report detailing cleanup and closure. 202158. see eDocs END DECRemark - 0606094

N69 **127TH ST & 91ST AVE** **NY Spills** **S102102746**
NE **127TH ST / 91ST AVE** **NY Hist Spills** **N/A**
1/4-1/2 **RICHMOND HILL, NY**
1429 ft.

Site 5 of 8 in cluster N

Relative: Lower

Actual: 50 ft.

NY Spills:

Site ID:	206607
Facility Addr2:	Not reported
Facility ID:	9205620
Spill Number:	9205620
Facility Type:	ER
SWIS:	4101
Region of Spill:	2

127TH ST & 91ST AVE (Continued) **S102102746**

Investigator:	O'DOWD
Referred To:	Not reported
Spill Date:	08/15/92
Reported to Dept:	08/15/92
CID:	Not reported
Spill Cause:	Equipment Failure
Water Affected:	Not reported
Spill Source:	Commercial/Industrial
Spill Notifier:	Responsible Party
Cleanup Ceased:	08/15/92
Cleanup Meets Std:	True
Last Inspection:	/ /
Recommended Penalty:	Penalty Not Recommended
UST Trust:	False
Spill Class:	Known release with minimal potential for fire or hazard. DEC Response. Willing Responsible Party. Corrective action taken.
Spill Closed Dt:	08/15/92
Remediation Phase:	0
Date Entered In Computer:	08/24/92
Spill Record Last Update:	04/30/04
Spiller Name:	Not reported
Spiller Company:	LIRR
Spiller Address:	Not reported
Spiller City,St,Zip:	NY
Spiller Company:	001
Spiller Phone:	Not reported
Contact Name:	Not reported
Contact Phone:	Not reported
DEC Region:	2
Program Number:	9205620
DER Facility ID:	282304
Site ID:	206607
Operable Unit ID:	969234
Operable Unit:	01
Material ID:	409822
Material Code:	0008
Material Name:	Diesel
Case No.:	Not reported
Material FA:	Petroleum
Quantity:	100.00
Units:	Gallons
Recovered:	0.00
Resource Affected:	Soil
Oxygenate:	False
DEC Memo:	Start CallerRemark - 9205620 SORBENT APPLIED. END CallerRemark - 9205620
Remarks:	Not reported

NY Hist Spills:

Region of Spill:	2
Spill Number:	9205620
Investigator:	O'DOWD
Caller Name:	Not reported
Caller Agency:	Not reported
Caller Phone:	Not reported
Notifier Name:	Not reported
Notifier Agency:	Not reported
Notifier Phone:	Not reported

127TH ST & 91ST AVE (Continued) **S102102746**

Spill Date/Time:	08/15/1992 14:45
Reported to Dept Date/Time:	08/15/92 15:43
SWIS:	63
Spiller Name:	LIRR
Spiller Contact:	Not reported
Spiller Phone:	Not reported
Spiller Address:	Not reported
Spiller City,St,Zip:	Not reported
Spill Cause:	Equipment Failure
Reported to Dept:	On Land
Water Affected:	Not reported
Spill Source:	01
Spill Notifier:	Responsible Party
PBS Number:	Not reported
Cleanup Ceased:	08/15/92
Cleanup Meets Std:	True
Last Inspection:	/ /
Recommended Penalty:	Penalty Not Recommended
Spiller Cleanup Dt:	/ /
Enforcement Date:	/ /
Invstgn Complete:	/ /
UST Involvement:	False
Spill Class:	Known release with minimal potential for fire or hazard. DEC Response. Willing Responsible Party. Corrective action taken.
Spill Closed Dt:	08/15/92
Corrective Action Plan Submitted:	/ /
Date Region Sent Summary to Central Office:	/ /
Date Spill Entered In Computer Data File:	08/24/92
Date Spill Entered In Computer Data File:	Not reported
Update Date:	04/26/93
Is Updated:	False
PBS Number:	Not reported
Tank Number:	Not reported
Tank Size:	Not reported
Test Method:	Not reported
Leak Rate Failed Tank:	Not reported
Gross Leak Rate:	Not reported
Material Class Type:	Petroleum
Quantity Spilled:	100
Unkonwn Quantity Spilled:	False
Units:	Gallons
Quantity Recovered:	0
Unkonwn Quantity Recovered:	False
Material:	DIESEL
Class Type:	DIESEL
Times Material Entry In File:	10625
CAS Number:	Not reported
Last Date:	19940728
DEC Remarks:	Not reported
Remark:	SORBENT APPLIED.

N70
NE
1/4-1/2
1429 ft.

Relative:
Lower

Actual:
50 ft.

91-01 127TH ST/QUEENS
91-01 127TH STREET
NEW YORK CITY, NY

Site 6 of 8 in cluster N

NY Spills
NY Hist Spills

S103560288
N/A

NY Spills:

Site ID:	132598
Facility Addr2:	Not reported
Facility ID:	8809623
Spill Number:	8809623
Facility Type:	ER
SWIS:	4101
Region of Spill:	2
Investigator:	JCGRATHW
Referred To:	Not reported
Spill Date:	03/14/89
Reported to Dept:	03/14/89
CID:	Not reported
Spill Cause:	Other
Water Affected:	Not reported
Spill Source:	Commercial/Industrial
Spill Notifier:	Local Agency
Cleanup Ceased:	03/15/89
Cleanup Meets Std:	True
Last Inspection:	/ /
Recommended Penalty:	Penalty Not Recommended
UST Trust:	False
Spill Class:	Not reported
Spill Closed Dt:	03/15/89
Remediation Phase:	0
Date Entered In Computer:	03/15/89
Spill Record Last Update:	09/30/04
Spiller Name:	Not reported
Spiller Company:	CON EDISON
Spiller Address:	Not reported
Spiller City,St,Zip:	ZZ
Spiller Company:	001
Spiller Phone:	(718) 460-2066
Contact Name:	Not reported
Contact Phone:	Not reported
DEC Region:	2
Program Number:	8809623
DER Facility ID:	114156
Site ID:	132598
Operable Unit ID:	925887
Operable Unit:	01
Material ID:	450805
Material Code:	0017A
Material Name:	PCB OIL
Case No.:	Not reported
Material FA:	Petroleum
Quantity:	-1.00
Units:	Not reported
Recovered:	0.00
Resource Affected:	Soil
Oxygenate:	False
Site ID:	132598
Operable Unit ID:	925887

91-01 127TH ST/QUEENS (Continued) **S103560288**

Operable Unit: 01
Material ID: 450806
Material Code: 0020A
Material Name: TRANSFORMER OIL
Case No.: Not reported
Material FA: Petroleum
Quantity: 0.00
Units: Not reported
Recovered: 0.00
Resource Affected: Soil
Oxygenate: False
DEC Memo: Start CallerRemark - 8809623 CON ED TRANSFORMER OIL REPORTED TO BE 10PPM PCB WITH DIESEL, DIESEL PROBABLY COMING FROM LIRR RICHMOND HILL YARD TANK OVERFILLS. END CallerRemark - 8809623
Remarks: Start DECRemark - 8809623 Prior to Sept, 2004 data translation this spill Lead DEC Field was "GRATHWOL" END DECRemark - 8809623

NY Hist Spills:
Region of Spill: 2
Spill Number: 8809623
Investigator: GRATHWOL
Caller Name: Not reported
Caller Agency: Not reported
Caller Phone: Not reported
Notifier Name: Not reported
Notifier Agency: Not reported
Notifier Phone: Not reported
Spill Date/Time: 03/14/1989 19:45
Reported to Dept Date/Time: 03/14/89 20:50
SWIS: 63
Spiller Name: CON EDISON
Spiller Contact: Not reported
Spiller Phone: (718) 460-2066
Spiller Address: Not reported
Spiller City,St,Zip: Not reported
Spill Cause: Other
Reported to Dept: On Land
Water Affected: Not reported
Spill Source: 01
Spill Notifier: Local Agency
PBS Number: Not reported
Cleanup Ceased: 03/15/89
Cleanup Meets Std: True
Last Inspection: / /
Recommended Penalty: Penalty Not Recommended
Spiller Cleanup Dt: / /
Enforcement Date: / /
Invstgn Complete: / /
UST Involvement: False
Spill Class: Not reported
Spill Closed Dt: 03/15/89
Corrective Action Plan Submitted: / /
Date Region Sent Summary to Central Office: / /
Date Spill Entered In Computer Data File: 03/15/89
Date Spill Entered In Computer Data File: Not reported
Update Date: / /
Is Updated: False

91-01 127TH ST/QUEENS (Continued) **S103560288**

PBS Number:	Not reported
Tank Number:	Not reported
Tank Size:	Not reported
Test Method:	Not reported
Leak Rate Failed Tank:	Not reported
Gross Leak Rate:	Not reported
Material Class Type:	Petroleum
Quantity Spilled:	-1
Unkonwn Quantity Spilled:	False
Units:	Not reported
Quantity Recovered:	0
Unkonwn Quantity Recovered:	False
Material:	PCB OIL
Class Type:	PCB OIL
Times Material Entry In File:	1229
CAS Number:	Not reported
Last Date:	19940728
Material Class Type:	Petroleum
Quantity Spilled:	0
Unkonwn Quantity Spilled:	False
Units:	Not reported
Quantity Recovered:	0
Unkonwn Quantity Recovered:	False
Material:	TRANSFORMER OIL
Class Type:	TRANSFORMER OIL
Times Material Entry In File:	533
CAS Number:	Not reported
Last Date:	19940926
DEC Remarks:	Not reported
Remark:	CON ED TRANSFORMER OIL REPORTED TO BE 10PPM PCB WITH DIESEL, DIESEL PROBABLY COMING FROM LIRR RICHMOND HILL YARD TANK OVERFILLS.

---

71 **DRUM RUN** **NY Spills** **S106698017**
SSW **95TH AVE BTWN 118 / 117 ST** **N/A**
1/4-1/2 **QUEENS, NY**
1432 ft.

Relative:
Lower

Actual:
53 ft.

NY Spills:

Site ID:	212836
Facility Addr2:	Not reported
Facility ID:	0404899
Spill Number:	0404899
Facility Type:	ER
SWIS:	4101
Region of Spill:	2
Investigator:	TJDEMEO
Referred To:	Not reported
Spill Date:	08/04/04
Reported to Dept:	08/04/04
CID:	403
Spill Cause:	Abandoned Drums
Water Affected:	Not reported
Spill Source:	Unknown
Spill Notifier:	Other
Cleanup Ceased:	/ /
Cleanup Meets Std:	False
Last Inspection:	/ /
Recommended Penalty:	Penalty Not Recommended

DRUM RUN (Continued) **S106698017**

UST Trust:	False
Spill Class:	Possible release with minimal potential for fire or hazard or Known release with no damage. DEC Response. Willing Responsible Party. Corrective action taken.
Spill Closed Dt:	09/13/04
Remediation Phase:	0
Date Entered In Computer:	08/04/04
Spill Record Last Update:	09/13/04
Spiller Name:	MEHENDRA RAMNARINE
Spiller Company:	Not reported
Spiller Address:	95TH AVE
Spiller City,St,Zip:	QUEENS, NY
Spiller Company:	001
Spiller Phone:	(718) 595-4682
Contact Name:	MEHENDRA RAMNARINE
Contact Phone:	(718) 595-4682
DEC Region:	2
Program Number:	0404899
DER Facility ID:	176337
Site ID:	212836
Operable Unit ID:	887831
Operable Unit:	01
Material ID:	488873
Material Code:	0022
Material Name:	Waste Oil/Used Oil
Case No.:	Not reported
Material FA:	Petroleum
Quantity:	0.00
Units:	Pounds
Recovered:	0.00
Resource Affected:	Soil
Oxygenate:	False
DEC Memo:	Start CallerRemark - 0404899 between 118st and 117 st on 95th ave.they are in decent condition.should pick them up ASAP END CallerRemark - 0404899
Remarks:	Start DECRemark - 0404899 Prior to Sept, 2004 data translation this spill Lead DEC Field was "DEMEO" 9/13/04 TJD Site visited as part of Drum Run on 9/9/04. No drum found at location. Spill closed. END DECRemark - 0404899

N72 **H & W MACHINERY** **NY Spills** **S104653526**
NE **127-08 91ST AVE** **NY Hist Spills** **N/A**
1/4-1/2 **RICHMOND HILL, NY**
1436 ft.

Site 7 of 8 in cluster N

Relative:
Lower

Actual:
50 ft.

NY Spills:

Site ID:	298620
Facility Addr2:	Not reported
Facility ID:	0003003
Spill Number:	0003003
Facility Type:	ER
SWIS:	4101
Region of Spill:	2
Investigator:	EGHAUSAM
Referred To:	Not reported
Spill Date:	06/09/00
Reported to Dept:	06/09/00
CID:	252
Spill Cause:	Other

H & W MACHINERY (Continued) **S104653526**

Water Affected:	Not reported
Spill Source:	Commercial/Industrial
Spill Notifier:	Local Agency
Cleanup Ceased:	/ /
Cleanup Meets Std:	False
Last Inspection:	/ /
Recommended Penalty:	Penalty Not Recommended
UST Trust:	False
Spill Class:	Known release with minimal potential for fire or hazard. DEC Response. Willing Responsible Party. Corrective action taken.
Spill Closed Dt:	03/10/06
Remediation Phase:	0
Date Entered In Computer:	06/09/00
Spill Record Last Update:	03/10/06
Spiller Name:	UNKNOWN
Spiller Company:	UNKNOWN
Spiller Address:	UNKNOWN
Spiller City,St,Zip:	UNKNOWN, ZZ
Spiller Company:	001
Spiller Phone:	Not reported
Contact Name:	ANDREW KELLY
Contact Phone:	(718) 595-4761
DEC Region:	2
Program Number:	0003003
DER Facility ID:	241587
Site ID:	298620
Operable Unit ID:	824518
Operable Unit:	01
Material ID:	551337
Material Code:	0066A
Material Name:	UNKNOWN PETROLEUM
Case No.:	Not reported
Material FA:	Petroleum
Quantity:	0.00
Units:	Gallons
Recovered:	0.00
Resource Affected:	Soil
Oxygenate:	False
DEC Memo:	Start CallerRemark - 0003003 SPILL REMAINS UNDER INVESTIGATION AT THIS TIME DUE TO VARIOUS REASONS THAT COULD BE RESPONSIBLE FOR SOIL CONTAMINATION-SAMPLES HAVE BEEN TAKEN. END CallerRemark - 0003003
Remarks:	Start DECRemark - 0003003 Prior to Sept, 2004 data translation this spill Lead DEC Field was "TIPPLE" 4/23/03 TIPPLE CAKKED MR.KELLY AT DEP FOR SAMPLE RESLTS IN ORDER TO CONTINUE PROJECT. 4/12/04 tipple wrote a letter to Andrew Kelly DEP requesting analyticals be forwarded to DEC 2/17/06 - Faxed written request for closure report to DEP. 2/27/06 - Received DEP's Response Report which indicated no DEP violations pertaining to discharges of petroleum to sewer, although DEP observed gasoline rinse water being discharged to ground surface by H & W Machinery employee. Samples of soil (25 ft depth) and rinse water collected in June 2000 during sewer construction project had gasoline odor - no analytical tests performed. Discharge to ground was less than 25 gallons and was reported over 5 years ago. Close spill (Hausamann). END DECRemark - 0003003

NY Hist Spills:

Region of Spill:	2
Spill Number:	0003003

H & W MACHINERY (Continued) **S104653526**

Investigator:	TIPPLE
Caller Name:	Not reported
Caller Agency:	Not reported
Caller Phone:	Not reported
Notifier Name:	Not reported
Notifier Agency:	Not reported
Notifier Phone:	Not reported
Spill Date/Time:	06/09/2000 15:15
Reported to Dept Date/Time:	06/09/00 20:58
SWIS:	63
Spiller Name:	UNK
Spiller Contact:	UNK
Spiller Phone:	(000) 000-0000
Spiller Contact:	ANDREW KELLY
Spiller Phone:	(718) 595-4761
Spiller Address:	UNK
Spiller City,St,Zip:	UNK
Spill Cause:	Other
Reported to Dept:	On Land
Water Affected:	Not reported
Spill Source:	01
Spill Notifier:	Local Agency
PBS Number:	Not reported
Cleanup Ceased:	/ /
Cleanup Meets Std:	False
Last Inspection:	/ /
Recommended Penalty:	Penalty Not Recommended
Spiller Cleanup Dt:	/ /
Enforcement Date:	/ /
Invstgn Complete:	/ /
UST Involvement:	False
Spill Class:	Known release with minimal potential for fire or hazard. DEC Response. Willing Responsible Party. Corrective action taken.
Spill Closed Dt:	/ /
Corrective Action Plan Submitted:	/ /
Date Region Sent Summary to Central Office:	/ /
Date Spill Entered In Computer Data File:	06/09/00
Date Spill Entered In Computer Data File:	Not reported
Update Date:	06/12/00
Is Updated:	False
PBS Number:	Not reported
Tank Number:	Not reported
Tank Size:	Not reported
Test Method:	Not reported
Leak Rate Failed Tank:	Not reported
Gross Leak Rate:	Not reported
Material Class Type:	Petroleum
Quantity Spilled:	0
Unkonwn Quantity Spilled:	True
Units:	Gallons
Quantity Recovered:	0
Unkonwn Quantity Recovered:	True
Material:	UNKNOWN PETROLEUM
Class Type:	UNKNOWN PETROLEUM
Times Material Entry In File:	16414
CAS Number:	Not reported
Last Date:	19940929

H & W MACHINERY (Continued) **S104653526**

DEC Remarks: Not reported
Remark: SPILL REMAINS UNDER INVESTIGATION AT THIS TIME DUE TO VARIOUS REASONS THAT COULD BE RESPONSIBLE FOR SOIL CONTAMINATION-SAMPLES HAVE BEEN TAKEN.

O73 **R & G AUTO REPAIR INC** **FINDS** **1007799028**
East **127-02 ATLANTIC AVE** **110019615415**
1/4-1/2 **QUEENS, NY 11419**
1438 ft.

Site 1 of 2 in cluster O

Relative: Lower

Actual: 54 ft.

FINDS:
Other Pertinent Environmental Activity Identified at Site

FIS (New York - Facility Information System) is New York's Department of Environmental Conservation (DEC) information system for tracking environmental facility information found across the State.

P74 **LOT 59,TAXBLOCK 9332** **E DESIGNATION** **S108076850**
North **87-55 123 STREET** **N/A**
1/4-1/2 **QUEENS, NY 11418**
1444 ft.

Site 1 of 2 in cluster P

Relative: Higher

Actual: 60 ft.

E DESIGNATION:

Tax Lot(s):	59
E-No:	E-140
Effective Date:	2/2/2005
Satisfaction Date:	Not reported
Ceqr Number:	05DCP029Q
Ulurp Number:	050153 ZMQ
Zoning Map No:	14b, 14d
Description:	Window Wall Attenuation & Alternate Ventilation
Description 2:	Not reported
Borough Code:	QN
Community District:	409
Census Tract:	142.01
Census Block:	2005
School District:	28
City Council District:	29
Fire Company:	E270
Health Area:	45
Police Precinct:	102
Zone District 1:	R5
Zone District 2:	Not reported
Commercial Overlay1:	Not reported
Commercial Overlay2:	Not reported
Special Purpose District1:	Not reported
Special Purpose District2:	Not reported
All Components1:	R5
All Components2:	Not reported
Split Boundary Indicator:	N
Building Class:	B3
Land Use Category:	01
Number of Easements:	0
Owner, Type of Code:	Not reported

LOT 59,TAXBLOCK 9332 (Continued) **S108076850**

Owner Name:	AHMED HAMEDA
Lot Area:	000002250
Total Building Floor Area:	00000001122
Commercial Floor Area:	00000000000
Office Floor Area:	00000000000
Retail Floor Area:	00000000000
Garage Floor Area:	00000000000
Storage Floor Area:	00000000000
Factory Floor Area:	00000000000
Other Floor Area:	00000000000
Floor Area,Total Bld Source Code:	7
Number of Buildings:	00001
Number of Floors:	002.50
Residential Units:	00002
Non and Residential Units:	00002
Lot Frontage:	0025.00
Lot Depth:	0090.00
Building Frontage:	0021.00
Building Depth:	0018.00
Proximity Code:	1
Irregular Lot Code:	N
Lot Type:	5
Basement Type Grade:	2
Land Assessed Value:	00000003347
Total Assessed Value:	00000014862
Land Exempt Value:	00000001430
Total Exempt Value:	00000001430
Year Built:	1920
Year Built Code:	E
Year Altered1:	0000
Year Altered2:	0000
Historic District Name:	Not reported
Landmark Name:	Not reported
Built Floor Area Ratio-Far:	0000.50
Maximum Allowable Far:	01.25
Borough Code:	4
Borough Tax Block And Lot:	4093320059
Condominium Number:	00000
Census Tract 2:	014201
X Coordinate:	1032354
Y Coordinate:	0194065
Zoning Map:	14B
Sanborn Map:	406 006
Tax Map:	44004
E Designation No:	E-140
Date of RPAD Data:	11/2005
Date of DCAS Data:	01/2006
Date of Zoning Data:	11/2005
Date of Major Property Data:	11/2005
Date of Landmark Data:	12/2005
Date of Base Map Data:	01/2006
Date of Mass Appraisal Data:	11/2005
Date of Political and Adm Data:	08/2005
Pluto-Base Map Indicator:	1

K75 **AUTO BOUTIQUE AUTO BODY** **FINDS** **1007809808**
NNE **89-27 126TH STREET** **110019723487**
1/4-1/2 **QUEENS, NY 11418**
1447 ft.

Site 2 of 2 in cluster K

Relative:
Higher

FINDS:
Other Pertinent Environmental Activity Identified at Site

Actual:
57 ft.

FIS (New York - Facility Information System) is New York's Department of Environmental Conservation (DEC) information system for tracking environmental facility information found across the State.

O76 **NEW AMERICAN AUTO PARTS** **UST** **U000400296**
East **127-12 ATLANTIC AVE** **HIST UST** **N/A**
1/4-1/2 **RICHMOND HILL, NY 11419**
1456 ft.

Site 2 of 2 in cluster O

Relative:
Lower

UST:

Actual:
54 ft.

UST:

Facility Id:	2-268658
Region:	STATE
Expiration Date:	07/10/92
Renewal Date:	/ /
Total Capacity:	500
Facility Type:	Not reported
Mailing Company:	BAY GLEN ASSOC., INC.
Mailing Title:	Not reported
Mailing Contact:	ROBERT SCHEER
Mailing Address:	88-22 81 RD.
Mailing Address 2:	Not reported
Mailing City:	GLENDALE
Mailing State:	NY
Mailing Zip Code:	11385
Mailing Phone No:	(718) 849-8900
Mailing Email:	Not reported
Owner Title:	Not reported
Owner Name:	Not reported
Owner Address:	88-22 81 RD.
Owner Address 2:	Not reported
Owner State:	NY
Owner Zip Code:	11385
Owner Phone:	(718) 846-8900
Owner Company:	BAY GLEN ASSOC., INCKANRAL ASSOC INC
Emergency Contact:	ROBERT
Emergency Phone:	(718) 456-1784
Operator:	AMERICAN AUTO PARTS
Operator Phone:	(718) 849-0800
Owner City:	GLENDALE
Owner Sub Type:	Corporate or Commercial
UTM X:	599637.29259
UTM Y:	4505618.22696
Site Type Name:	Other Wholesale/Retail Sales
Site Type Status:	Unregulated
Comments:	Not reported
Program Type:	PBS

NEW AMERICAN AUTO PARTS (Continued) **U000400296**

Tank Number:	001
Tank Location Name:	Underground
Tank Status:	Closed - In Place
Tank Model:	Not reported
Pipe Model:	Not reported
Active Status:	Inactive
Install Date:	04/01/80
Capacity Gallons:	1080
Material Name:	#2 Fuel Oil
Percentage:	100.00
Tank Type Name:	Steel/Carbon Steel/Iron
Tank Internal Protection:	None
Tank Internal Protection 1:	None
Tank Internal Protection 2:	Not reported
Pipe Location Name:	No Piping
Pipe Type Name:	Steel/Carbon Steel/Iron
Pipe External Protection 1:	None
Pipe External Protection 2:	Not reported
Tank Secondary Containment 1:	None
Tank Secondary Containment 2:	Not reported
Pipe Secondary Containment:	Not reported
Tank Leak Detection 1:	None
Tank Leak Detection 2:	Not reported
Pipe Leak Detection 1:	Not reported
Pipe Leak Detection 2:	Not reported
Type Of Overfill Prevention 1:	Product Level Gauge (A/G)
Type Of Overfill Prevention 2:	Not reported
Dispenser Method:	Suction
Spill Prevention:	Not reported
Tightness Test Method:	Testing Not Required
Date Tested:	/ /
Next Test Date:	/ /
Date Tank Closed:	09/01/93

Tank Number:	002
Tank Location Name:	Underground
Tank Status:	In Service
Tank Model:	Not reported
Pipe Model:	Not reported
Active Status:	Active
Install Date:	04/01/80
Capacity Gallons:	500
Material Name:	Gasoline
Percentage:	100.00
Tank Type Name:	Steel/Carbon Steel/Iron
Tank Internal Protection:	None
Tank Internal Protection 1:	None
Tank Internal Protection 2:	Not reported
Pipe Location Name:	No Piping
Pipe Type Name:	Steel/Carbon Steel/Iron
Pipe External Protection 1:	None
Pipe External Protection 2:	Not reported
Tank Secondary Containment 1:	Vault (w/o access)
Tank Secondary Containment 2:	Not reported
Pipe Secondary Containment:	Not reported
Tank Leak Detection 1:	None

NEW AMERICAN AUTO PARTS (Continued) **U000400296**

Tank Leak Detection 2:	Not reported
Pipe Leak Detection 1:	Not reported
Pipe Leak Detection 2:	Not reported
Type Of Overfill Prevention 1:	Product Level Gauge (A/G)
Type Of Overfill Prevention 2:	Not reported
Dispenser Method:	Suction
Spill Prevention:	Not reported
Tightness Test Method:	Testing Not Required
Date Tested:	/ /
Next Test Date:	/ /
Date Tank Closed:	/ /

HIST UST:

PBS Number:	2-268658
SPDES Number:	Not reported
Emergency Contact:	ROBERT
Emergency Telephone:	(718) 456-1784
Operator:	AMERICAN AUTO PARTS
Operator Telephone:	(718) 849-0800
Owner Name:	BAY GLEN ASSOC., INCKANRAL ASSOC INC
Owner Address:	88-22 81 RD.
Owner City,St,Zip:	GLENDALE, NY 11385
Owner Telephone:	(718) 846-8900
Owner Type:	Corporate/Commercial
Owner Subtype:	Not reported
Mailing Name:	BAY GLEN ASSOC., INC.
Mailing Address:	88-22 81 RD.
Mailing Address 2:	Not reported
Mailing City,St,Zip:	GLENDALE, NY 11385
Mailing Contact:	ROBERT SCHEER
Mailing Telephone:	(718) 849-8900
Owner Mark:	First Owner
Facility Status:	2 - Unregulated by PBS (the total capacity is less than 1,101 gallons) and Subpart 360-14.
Facility Addr2:	127012 ATLANTIC AVE
SWIS ID:	6301
Old PBS Number:	Not reported
Facility Type:	OTHER RETAIL SALES
Inspected Date:	Not reported
Inspector:	Not reported
Inspection Result:	Not reported
Federal ID:	Not reported
Certification Flag:	False
Certification Date:	07/10/1987
Expiration Date:	07/10/1992
Renew Flag:	False
Renewal Date:	Not reported
Total Capacity:	500
FAMT:	True
Facility Screen:	No Missing Data
Owner Screen:	No Missing Data
Tank Screen:	Minor Data Missing
Dead Letter:	False
CBS Number:	Not reported
Town or City:	NEW YORK CITY
County Code:	63
Town or City:	01

NEW AMERICAN AUTO PARTS (Continued) **U000400296**

Region: 2

Tank Id: 001
Tank Location: UNDERGROUND
Tank Status: Closed-In Place
Install Date: 19800401
Capacity (gals): 1080
Product Stored: NOS 1,2, OR 4 FUEL OIL
Tank Type: Steel/carbon steel
Tank Internal: Not reported
Tank External: Not reported
Pipe Location: Not reported
Pipe Type: STEEL/IRON
Pipe Internal: Not reported
Pipe External: Not reported
Second Containment: None
Leak Detection: None
Overfill Prot: Product Level Gauge
Dispenser: Suction
Date Tested: Not reported
Next Test Date: Not reported
Missing Data for Tank: Minor Data Missing
Date Closed: 09/01/1993
Test Method: Not reported
Deleted: False
Updated: True
Lat/long: Not reported

Tank Id: 002
Tank Location: UNDERGROUND
Tank Status: In Service
Install Date: 19800401
Capacity (gals): 500
Product Stored: UNLEADED GASOLINE
Tank Type: Steel/carbon steel
Tank Internal: Not reported
Tank External: Not reported
Pipe Location: Not reported
Pipe Type: STEEL/IRON
Pipe Internal: Not reported
Pipe External: Not reported
Second Containment: Diking
Leak Detection: None
Overfill Prot: Product Level Gauge
Dispenser: Suction
Date Tested: Not reported
Next Test Date: Not reported
Missing Data for Tank: Minor Data Missing
Date Closed: Not reported
Test Method: Not reported
Deleted: False
Updated: False
Lat/long: Not reported

77
ESE
1/4-1/2
1460 ft.

PRIVATE RESIDENCE
126-04 95TH AVE
SOUTH RICHMOND HILL, NY

NY Spills

S106735905
N/A

Relative:
Lower

Actual:
52 ft.

NY Spills:

Site ID:	334638
Facility Addr2:	Not reported
Facility ID:	0409827
Spill Number:	0409827
Facility Type:	ER
SWIS:	4101
Region of Spill:	2
Investigator:	JXZHAO
Referred To:	Not reported
Spill Date:	12/02/04
Reported to Dept:	12/02/04
CID:	41
Spill Cause:	Human Error
Water Affected:	Not reported
Spill Source:	Private Dwelling
Spill Notifier:	Responsible Party
Cleanup Ceased:	/ /
Cleanup Meets Std:	False
Last Inspection:	/ /
Recommended Penalty:	Penalty Not Recommended
UST Trust:	False
Spill Class:	Known release with minimal potential for fire or hazard. DEC Response. Willing Responsible Party. Corrective action taken.
Spill Closed Dt:	12/03/04
Remediation Phase:	0
Date Entered In Computer:	12/02/04
Spill Record Last Update:	01/10/05
Spiller Name:	RAM SINGH
Spiller Company:	PRIVATE RESIDENCE
Spiller Address:	126-04 95TH AV
Spiller City,St,Zip:	S RICHMOND HILL, NY 11419
Spiller Company:	001
Spiller Phone:	Not reported
Contact Name:	RAM SINGH
Contact Phone:	Not reported
DEC Region:	2
Program Number:	0409827
DER Facility ID:	269854
Site ID:	334638
Operable Unit ID:	1096763
Operable Unit:	01
Material ID:	576645
Material Code:	0001
Material Name:	#2 Fuel Oil
Case No.:	Not reported
Material FA:	Petroleum
Quantity:	5.00
Units:	Gallons
Recovered:	5.00
Resource Affected:	Soil
Oxygenate:	False
DEC Memo:	Start CallerRemark - 0409827 fill pipe leaked - not hooked up properly - spill onto concrete basement floor END CallerRemark - 0409827

PRIVATE RESIDENCE (Continued) **S106735905**

Remarks: Start DECRemark - 0409827 Zhao spoke to Petro. No drains, sewer, waterbody involved. NFA is needed. END DECRemark - 0409827

P78 **LOT 30,TAXBLOCK 9332** **E DESIGNATION** **S108076836**
North **87-52 124 STREET** **N/A**
1/4-1/2 **QUEENS, NY 11418**
1461 ft.

Site 2 of 2 in cluster P

Relative: Higher

Actual: 60 ft.

E DESIGNATION:

Tax Lot(s):	30
E-No:	E-140
Effective Date:	2/2/2005
Satisfaction Date:	Not reported
Ceqr Number:	05DCP029Q
Ulurp Number:	050153 ZMQ
Zoning Map No:	14b, 14d
Description:	Window Wall Attenuation & Alternate Ventilation
Description 2:	Not reported
Borough Code:	QN
Community District:	409
Census Tract:	142.01
Census Block:	2005
School District:	28
City Council District:	29
Fire Company:	E270
Health Area:	45
Police Precinct:	102
Zone District 1:	R5
Zone District 2:	Not reported
Commercial Overlay1:	Not reported
Commercial Overlay2:	Not reported
Special Purpose District1:	Not reported
Special Purpose District2:	Not reported
All Components1:	R5
All Components2:	Not reported
Split Boundary Indicator:	N
Building Class:	B3
Land Use Category:	01
Number of Easements:	0
Owner, Type of Code:	Not reported
Owner Name:	GURIN, GISELA SANCHEZ
Lot Area:	000004750
Total Building Floor Area:	00000001796
Commercial Floor Area:	00000000000
Office Floor Area:	00000000000
Retail Floor Area:	00000000000
Garage Floor Area:	00000000000
Storage Floor Area:	00000000000
Factory Floor Area:	00000000000
Other Floor Area:	00000000000
Floor Area,Total Bld Source Code:	7
Number of Buildings:	00001
Number of Floors:	002.50
Residential Units:	00002
Non and Residential Units:	00002
Lot Frontage:	0050.00
Lot Depth:	0095.00

LOT 30,TAXBLOCK 9332 (Continued) **S108076836**

Building Frontage:	0020.00
Building Depth:	0030.00
Proximity Code:	1
Irregular Lot Code:	N
Lot Type:	5
Basement Type Grade:	2
Land Assessed Value:	00000005036
Total Assessed Value:	00000019435
Land Exempt Value:	00000001430
Total Exempt Value:	00000001430
Year Built:	1910
Year Built Code:	E
Year Altered1:	0000
Year Altered2:	0000
Historic District Name:	Not reported
Landmark Name:	Not reported
Built Floor Area Ratio-Far:	0000.38
Maximum Allowable Far:	01.25
Borough Code:	4
Borough Tax Block And Lot:	4093320030
Condominium Number:	00000
Census Tract 2:	014201
X Coordinate:	1032445
Y Coordinate:	0194085
Zoning Map:	14B
Sanborn Map:	406 006
Tax Map:	44004
E Designation No:	E-140
Date of RPAD Data:	11/2005
Date of DCAS Data:	01/2006
Date of Zoning Data:	11/2005
Date of Major Property Data:	11/2005
Date of Landmark Data:	12/2005
Date of Base Map Data:	01/2006
Date of Mass Appraisal Data:	11/2005
Date of Political and Adm Data:	08/2005
Pluto-Base Map Indicator:	1

Q79 **MACHIN AUTO BODY** **RCRA-SQG** **1000241616**
NNE **89-19 126TH ST** **FINDS** **NYD982729501**
1/4-1/2 **RICHMOND HILL, NY 11418** **NY MANIFEST**
1464 ft. **NJ MANIFEST**

Site 1 of 5 in cluster Q

Relative:
Higher

Actual:
57 ft.

RCRAInfo:

Owner:	ROBERT MACHIN
	(212) 555-1212
EPA ID:	NYD982729501
Contact:	Not reported
Classification:	Small Quantity Generator
TSDF Activities:	Not reported

MACHIN AUTO BODY (Continued) **1000241616**

Violation Status: No violations found

FINDS:

Other Pertinent Environmental Activity Identified at Site

FIS (New York - Facility Information System) is New York's Department of Environmental Conservation (DEC) information system for tracking environmental facility information found across the State.

RCRAInfo is a national information system that supports the Resource Conservation and Recovery Act (RCRA) program through the tracking of events and activities related to facilities that generate, transport, and treat, store, or dispose of hazardous waste. RCRAInfo allows RCRA program staff to track the notification, permit, compliance, and corrective action activities required under RCRA.

NY MANIFEST:

Document ID:	NJA3149461
Manifest Status:	Not reported
Trans1 State ID:	NJD986608941
Trans2 State ID:	Not reported
Generator Ship Date:	09/21/1998
Trans1 Recv Date:	09/21/1998
Trans2 Recv Date:	Not reported
TSD Site Recv Date:	09/23/1998
Part A Recv Date:	Not reported
Part B Recv Date:	Not reported
Generator EPA ID:	NYD982729501
Trans1 EPA ID:	NJD002454544
Trans2 EPA ID:	Not reported
TSDF ID:	10339
Waste Code:	F005 - UNKNOWN
Quantity:	00050
Units:	G - Gallons (liquids only)* (8.3 pounds)
Number of Containers:	001
Container Type:	TT - Cargo tank, tank trucks
Handling Method:	R Material recovery of more than 75 percent of the total material.
Specific Gravity:	01.00
Year:	98
Manifest Tracking Num:	Not reported
Import Ind:	Not reported
Export Ind:	Not reported
Discr Quantity Ind:	Not reported
Discr Type Ind:	Not reported
Discr Residue Ind:	Not reported
Discr Partial Reject Ind:	Not reported
Discr Full Reject Ind:	Not reported
Manifest Ref Num:	Not reported
Alt Fac RCRA Id:	Not reported
Alt Fac Sign Date:	Not reported
Mgmt Method Type Code:	Not reported
EPA ID:	NYD982729501
Facility Name:	MACHIN AUTO BODY
Facility Address:	89-19 126TH ST-ATTN: ROBERT
Facility City:	RICHMOND HILLS

MACHIN AUTO BODY (Continued) **1000241616**

Facility Address 2:	Not reported
Country:	USA
County:	QU
Mailing Name:	MACHIN AUTO BODY
Mailing Contact:	MACHIN AUTO BODY
Mailing Address:	89-19 126TH ST-ATTN: ROBERT
Mailing Address 2:	Not reported
Mailing City:	RICHMOND HILLS
Mailing State:	NY
Mailing Zip:	Not reported
Mailing Zip4:	Not reported
Mailing Country:	USA
Mailing Phone:	718-849-7675

Document ID:	NJA0629331
Manifest Status:	Completed after the designated time period for a TSDF to get a copy to the DEC
Trans1 State ID:	000000000
Trans2 State ID:	000000000
Generator Ship Date:	891127
Trans1 Recv Date:	891127
Trans2 Recv Date:	Not reported
TSD Site Recv Date:	891128
Part A Recv Date:	891229
Part B Recv Date:	891211
Generator EPA ID:	NYD982729501
Trans1 EPA ID:	NJD980787147
Trans2 EPA ID:	Not reported
TSDF ID:	NJD002454544
Waste Code:	F005 - UNKNOWN
Quantity:	00025
Units:	G - Gallons (liquids only)* (8.3 pounds)
Number of Containers:	001
Container Type:	TT - Cargo tank, tank trucks
Handling Method:	R Material recovery of more than 75 percent of the total material.
Specific Gravity:	100
Year:	89
Manifest Tracking Num:	Not reported
Import Ind:	Not reported
Export Ind:	Not reported
Discr Quantity Ind:	Not reported
Discr Type Ind:	Not reported
Discr Residue Ind:	Not reported
Discr Partial Reject Ind:	Not reported
Discr Full Reject Ind:	Not reported
Manifest Ref Num:	Not reported
Alt Fac RCRA Id:	Not reported
Alt Fac Sign Date:	Not reported
Mgmt Method Type Code:	Not reported
EPA ID:	NYD982729501
Facility Name:	MACHIN AUTO BODY
Facility Address:	89-19 126TH ST-ATTN: ROBERT
Facility City:	RICHMOND HILLS
Facility Address 2:	Not reported
Country:	USA
County:	QU
Mailing Name:	MACHIN AUTO BODY
Mailing Contact:	MACHIN AUTO BODY

MACHIN AUTO BODY (Continued) **1000241616**

Mailing Address:	89-19 126TH ST-ATTN: ROBERT
Mailing Address 2:	Not reported
Mailing City:	RICHMOND HILLS
Mailing State:	NY
Mailing Zip:	Not reported
Mailing Zip4:	Not reported
Mailing Country:	USA
Mailing Phone:	718-849-7675
Document ID:	NJA1894542
Manifest Status:	Completed copy
Trans1 State ID:	10339
Trans2 State ID:	Not reported
Generator Ship Date:	940620
Trans1 Recv Date:	940620
Trans2 Recv Date:	Not reported
TSD Site Recv Date:	940622
Part A Recv Date:	940628
Part B Recv Date:	940706
Generator EPA ID:	NYD982729501
Trans1 EPA ID:	NJD986608941
Trans2 EPA ID:	Not reported
TSDF ID:	NJD002454544
Waste Code:	F003 - UNKNOWN
Quantity:	00030
Units:	G - Gallons (liquids only)* (8.3 pounds)
Number of Containers:	001
Container Type:	TT - Cargo tank, tank trucks
Handling Method:	R Material recovery of more than 75 percent of the total material.
Specific Gravity:	100
Year:	94
Manifest Tracking Num:	Not reported
Import Ind:	Not reported
Export Ind:	Not reported
Discr Quantity Ind:	Not reported
Discr Type Ind:	Not reported
Discr Residue Ind:	Not reported
Discr Partial Reject Ind:	Not reported
Discr Full Reject Ind:	Not reported
Manifest Ref Num:	Not reported
Alt Fac RCRA Id:	Not reported
Alt Fac Sign Date:	Not reported
Mgmt Method Type Code:	Not reported
EPA ID:	NYD982729501
Facility Name:	MACHIN AUTO BODY
Facility Address:	89-19 126TH ST-ATTN: ROBERT
Facility City:	RICHMOND HILLS
Facility Address 2:	Not reported
Country:	USA
County:	QU
Mailing Name:	MACHIN AUTO BODY
Mailing Contact:	MACHIN AUTO BODY
Mailing Address:	89-19 126TH ST-ATTN: ROBERT
Mailing Address 2:	Not reported
Mailing City:	RICHMOND HILLS
Mailing State:	NY
Mailing Zip:	Not reported

MACHIN AUTO BODY (Continued) **1000241616**

Mailing Zip4:	Not reported
Mailing Country:	USA
Mailing Phone:	718-849-7675
Document ID:	NJA5279726
Manifest Status:	Not reported
Trans1 State ID:	NYD064748304
Trans2 State ID:	NJD002454544
Generator Ship Date:	10/18/2005
Trans1 Recv Date:	10/18/2005
Trans2 Recv Date:	10/21/2005
TSD Site Recv Date:	10/21/2005
Part A Recv Date:	Not reported
Part B Recv Date:	Not reported
Generator EPA ID:	NYD982729501
Trans1 EPA ID:	26676JENY
Trans2 EPA ID:	XX2809
TSDF ID:	NJD002454544
Waste Code:	F003 - UNKNOWN
Quantity:	00400
Units:	P - Pounds
Number of Containers:	001
Container Type:	DM - Metal drums, barrels
Handling Method:	R Material recovery of more than 75 percent of the total material.
Specific Gravity:	01.00
Year:	Not reported
Manifest Tracking Num:	Not reported
Import Ind:	Not reported
Export Ind:	Not reported
Discr Quantity Ind:	Not reported
Discr Type Ind:	Not reported
Discr Residue Ind:	Not reported
Discr Partial Reject Ind:	Not reported
Discr Full Reject Ind:	Not reported
Manifest Ref Num:	Not reported
Alt Fac RCRA Id:	Not reported
Alt Fac Sign Date:	Not reported
Mgmt Method Type Code:	Not reported
EPA ID:	NYD982729501
Facility Name:	MACHIN AUTO BODY
Facility Address:	89-19 126TH ST-ATTN: ROBERT
Facility City:	RICHMOND HILLS
Facility Address 2:	Not reported
Country:	USA
County:	QU
Mailing Name:	MACHIN AUTO BODY
Mailing Contact:	MACHIN AUTO BODY
Mailing Address:	89-19 126TH ST-ATTN: ROBERT
Mailing Address 2:	Not reported
Mailing City:	RICHMOND HILLS
Mailing State:	NY
Mailing Zip:	Not reported
Mailing Zip4:	Not reported
Mailing Country:	USA
Mailing Phone:	718-849-7675
Document ID:	NJA3182555

MACHIN AUTO BODY (Continued) **1000241616**

Manifest Status:	Not reported
Trans1 State ID:	ARD069748192
Trans2 State ID:	Not reported
Generator Ship Date:	05/15/2001
Trans1 Recv Date:	05/15/2001
Trans2 Recv Date:	Not reported
TSD Site Recv Date:	05/21/2001
Part A Recv Date:	Not reported
Part B Recv Date:	Not reported
Generator EPA ID:	NYD982729501
Trans1 EPA ID:	NJD002454544
Trans2 EPA ID:	Not reported
TSDF ID:	08464
Waste Code:	F003 - UNKNOWN
Quantity:	00055
Units:	G - Gallons (liquids only)* (8.3 pounds)
Number of Containers:	001
Container Type:	DM - Metal drums, barrels
Handling Method:	R Material recovery of more than 75 percent of the total material.
Specific Gravity:	01.00
Year:	01
Manifest Tracking Num:	Not reported
Import Ind:	Not reported
Export Ind:	Not reported
Discr Quantity Ind:	Not reported
Discr Type Ind:	Not reported
Discr Residue Ind:	Not reported
Discr Partial Reject Ind:	Not reported
Discr Full Reject Ind:	Not reported
Manifest Ref Num:	Not reported
Alt Fac RCRA Id:	Not reported
Alt Fac Sign Date:	Not reported
Mgmt Method Type Code:	Not reported
EPA ID:	NYD982729501
Facility Name:	MACHIN AUTO BODY
Facility Address:	89-19 126TH ST-ATTN: ROBERT
Facility City:	RICHMOND HILLS
Facility Address 2:	Not reported
Country:	USA
County:	QU
Mailing Name:	MACHIN AUTO BODY
Mailing Contact:	MACHIN AUTO BODY
Mailing Address:	89-19 126TH ST-ATTN: ROBERT
Mailing Address 2:	Not reported
Mailing City:	RICHMOND HILLS
Mailing State:	NY
Mailing Zip:	Not reported
Mailing Zip4:	Not reported
Mailing Country:	USA
Mailing Phone:	718-849-7675

Document ID:	NJA0977220
Manifest Status:	Completed after the designated time period for a TSDF to get a copy to the DEC
Trans1 State ID:	NJDEPS103
Trans2 State ID:	Not reported
Generator Ship Date:	910114
Trans1 Recv Date:	910114

MACHIN AUTO BODY (Continued) **1000241616**

Trans2 Recv Date:	Not reported
TSD Site Recv Date:	910115
Part A Recv Date:	910204
Part B Recv Date:	910212
Generator EPA ID:	NYD982729501
Trans1 EPA ID:	NJD980787147
Trans2 EPA ID:	Not reported
TSDF ID:	NJD002454544
Waste Code:	F003 - UNKNOWN
Quantity:	00050
Units:	G - Gallons (liquids only)* (8.3 pounds)
Number of Containers:	001
Container Type:	TT - Cargo tank, tank trucks
Handling Method:	R Material recovery of more than 75 percent of the total material.
Specific Gravity:	100
Year:	91
Manifest Tracking Num:	Not reported
Import Ind:	Not reported
Export Ind:	Not reported
Discr Quantity Ind:	Not reported
Discr Type Ind:	Not reported
Discr Residue Ind:	Not reported
Discr Partial Reject Ind:	Not reported
Discr Full Reject Ind:	Not reported
Manifest Ref Num:	Not reported
Alt Fac RCRA Id:	Not reported
Alt Fac Sign Date:	Not reported
Mgmt Method Type Code:	Not reported
EPA ID:	NYD982729501
Facility Name:	MACHIN AUTO BODY
Facility Address:	89-19 126TH ST-ATTN: ROBERT
Facility City:	RICHMOND HILLS
Facility Address 2:	Not reported
Country:	USA
County:	QU
Mailing Name:	MACHIN AUTO BODY
Mailing Contact:	MACHIN AUTO BODY
Mailing Address:	89-19 126TH ST-ATTN: ROBERT
Mailing Address 2:	Not reported
Mailing City:	RICHMOND HILLS
Mailing State:	NY
Mailing Zip:	Not reported
Mailing Zip4:	Not reported
Mailing Country:	USA
Mailing Phone:	718-849-7675
Document ID:	NJA1393775
Manifest Status:	Completed copy
Trans1 State ID:	NJDEPS103
Trans2 State ID:	Not reported
Generator Ship Date:	920309
Trans1 Recv Date:	920309
Trans2 Recv Date:	Not reported
TSD Site Recv Date:	920310
Part A Recv Date:	920327
Part B Recv Date:	920324
Generator EPA ID:	NYD982729501

MACHIN AUTO BODY (Continued) **1000241616**

Trans1 EPA ID:	NJD986608941
Trans2 EPA ID:	Not reported
TSDF ID:	NJD002454544
Waste Code:	F003 - UNKNOWN
Quantity:	00040
Units:	G - Gallons (liquids only)* (8.3 pounds)
Number of Containers:	001
Container Type:	TT - Cargo tank, tank trucks
Handling Method:	R Material recovery of more than 75 percent of the total material.
Specific Gravity:	100
Year:	92
Manifest Tracking Num:	Not reported
Import Ind:	Not reported
Export Ind:	Not reported
Discr Quantity Ind:	Not reported
Discr Type Ind:	Not reported
Discr Residue Ind:	Not reported
Discr Partial Reject Ind:	Not reported
Discr Full Reject Ind:	Not reported
Manifest Ref Num:	Not reported
Alt Fac RCRA Id:	Not reported
Alt Fac Sign Date:	Not reported
Mgmt Method Type Code:	Not reported
EPA ID:	NYD982729501
Facility Name:	MACHIN AUTO BODY
Facility Address:	89-19 126TH ST-ATTN: ROBERT
Facility City:	RICHMOND HILLS
Facility Address 2:	Not reported
Country:	USA
County:	QU
Mailing Name:	MACHIN AUTO BODY
Mailing Contact:	MACHIN AUTO BODY
Mailing Address:	89-19 126TH ST-ATTN: ROBERT
Mailing Address 2:	Not reported
Mailing City:	RICHMOND HILLS
Mailing State:	NY
Mailing Zip:	Not reported
Mailing Zip4:	Not reported
Mailing Country:	USA
Mailing Phone:	718-849-7675

NJ MANIFEST:

Manifest Code:	NJA5279726
EPA ID:	NYD982729501
Date Shipped:	20051018
TSDF EPA ID:	NJD002454544
Transporter EPA ID:	NYD064748304
Transporter 2 EPA ID:	NJD002454544
Date Trans1 Transported Waste:	051018
Date Trans2 Transported Waste:	051021
Date TSDF Received Waste:	051021
Tranporter 1 Decal:	Not reported
Tranporter 2 Decal:	Not reported
Data Entry Number:	12280521
Reference Manifest Number:	Not reported
Was Load Rejected (Y/N):	No
Reason Load Was Rejected:	Not reported

MACHIN AUTO BODY (Continued) **1000241616**

Waste Code: Not reported
Quantity: Not reported
Unit: Not reported
Hand Code: Not reported

Q80 **MACHIN AUTO BODY** **FINDS** **1010179831**
NNE **89-19 126TH ST** **110028901543**
1/4-1/2 **RICHMOND HILLS, NY 11418**
1464 ft.

Site 2 of 5 in cluster Q

Relative: Higher

Actual: 57 ft.

FINDS:
Other Pertinent Environmental Activity Identified at Site

NJ-NJEMS (New Jersey - New Jersey Environmental Management System).
The Department of Environmental Protection (NJDEP) manages large databases of environmental information in this integrated system.

N81 **127 TH AND 91 ST** **NY Spills** **S102239213**
NE **127 / 91** **NY Hist Spills** **N/A**
1/4-1/2 **QUEENS, NY**
1528 ft.

Site 8 of 8 in cluster N

Relative: Lower

Actual: 48 ft.

NY Spills:

Site ID:	283786
Facility Addr2:	Not reported
Facility ID:	9515036
Spill Number:	9515036
Facility Type:	ER
SWIS:	4101
Region of Spill:	2
Investigator:	SIGONA
Referred To:	Not reported
Spill Date:	02/22/96
Reported to Dept:	02/23/96
CID:	270
Spill Cause:	Equipment Failure
Water Affected:	Not reported
Spill Source:	Commercial Vehicle
Spill Notifier:	Citizen
Cleanup Ceased:	/ /
Cleanup Meets Std:	False
Last Inspection:	/ /
Recommended Penalty:	Penalty Not Recommended
UST Trust:	False
Spill Class:	Known release with minimal potential for fire or hazard. DEC Response. Willing Responsible Party. Corrective action taken.
Spill Closed Dt:	02/27/96
Remediation Phase:	0
Date Entered In Computer:	02/23/96
Spill Record Last Update:	03/14/96
Spiller Name:	Not reported

127 TH AND 91 ST (Continued) **S102239213**

Spiller Company:	RUSSO CONSTRUCTION
Spiller Address:	Not reported
Spiller City,St,Zip:	ZZ
Spiller Company:	001
Spiller Phone:	Not reported
Contact Name:	RUSSO CONSTRUCTION
Contact Phone:	Not reported
DEC Region:	2
Program Number:	9515036
DER Facility ID:	230173
Site ID:	283786
Operable Unit ID:	1026139
Operable Unit:	01
Material ID:	355162
Material Code:	0010A
Material Name:	HYDRAULIC OIL
Case No.:	Not reported
Material FA:	Other
Quantity:	40.00
Units:	Gallons
Recovered:	0.00
Resource Affected:	Soil
Oxygenate:	False
DEC Memo:	Start CallerRemark - 9515036 emp of russo construction blew a line on backhoe and spilled oil all over area and left it. ooil so deep comp can't get in and oout of his car. comp would like call back END CallerRemark - 9515036
Remarks:	Not reported

NY Hist Spills:

Region of Spill:	2
Spill Number:	9515036
Investigator:	SIGONA
Caller Name:	Not reported
Caller Agency:	Not reported
Caller Phone:	Not reported
Notifier Name:	Not reported
Notifier Agency:	Not reported
Notifier Phone:	Not reported
Spill Date/Time:	02/22/1996 19:00
Reported to Dept Date/Time:	02/23/96 08:44
SWIS:	63
Spiller Name:	RUSSO CONSTRUCTION
Spiller Contact:	Not reported
Spiller Phone:	Not reported
Spiller Contact:	RUSSO CONSTRUCTION
Spiller Address:	Not reported
Spiller City,St,Zip:	Not reported
Spill Cause:	Equipment Failure
Reported to Dept:	On Land
Water Affected:	Not reported
Spill Source:	07
Spill Notifier:	Citizen
PBS Number:	Not reported
Cleanup Ceased:	/ /
Cleanup Meets Std:	False
Last Inspection:	/ /
Recommended Penalty:	Penalty Not Recommended

127 TH AND 91 ST (Continued) **S102239213**

Spiller Cleanup Dt: / /
Enforcement Date: / /
Invstgn Complete: / /
UST Involvement: False
Spill Class: Known release with minimal potential for fire or hazard. DEC Response. Willing Responsible Party. Corrective action taken.
Spill Closed Dt: 02/27/96
Corrective Action Plan Submitted: / /
Date Region Sent Summary to Central Office: / /
Date Spill Entered In Computer Data File: 02/23/96
Date Spill Entered In Computer Data File: Not reported
Update Date: 03/14/96
Is Updated: False
PBS Number: Not reported
Tank Number: Not reported
Tank Size: Not reported
Test Method: Not reported
Leak Rate Failed Tank: Not reported
Gross Leak Rate: Not reported
Material Class Type: Petroleum
Quantity Spilled: 40
Unkonwn Quantity Spilled: False
Units: Gallons
Quantity Recovered: 0
Unkonwn Quantity Recovered: False
Material: HYDRAULIC OIL
Class Type: HYDRAULIC OIL
Times Material Entry In File: 1846
CAS Number: Not reported
Last Date: 19940728
DEC Remarks: ARRIVED AT SITE AT 10:00am ANS SPOKE TO COMPLAINT, ORDERED CONTRACTOR TO APPLY SPEEDY DRY, AND INVVESTIGATE TRANSFORMER - NOTIFIED LIRR POLICE COMMANDER.
Remark: emp of russo construction blew a line on backhoe and spilled oil all over area and left it. ooil so deep comp can t get in and oout of his car. comp would like call back

---

R82 **JAMACIA WATER SUPPLY # 31** **LTANKS** **S106471787**
ENE **127-15 92ND AVE** **NY Spills** **N/A**
1/4-1/2 **QUEENS, NY**
1530 ft.

Site 1 of 2 in cluster R

Relative:
Lower

Actual:
45 ft.

LTANKS:
Site ID: 277160
Spill Date: 06/01/04
Facility Addr2: Not reported
Facility ID: 0402275
Program Number: 0402275
SWIS: 4101
Region of Spill: 2
Investigator: SWKRASZE
Referred To: Not reported
Reported to Dept: 06/01/04
CID: 444
Spill Cause: Tank Failure
Water Affected: Not reported
Spill Source: Institutional, Educational, Gov., Other
Spill Notifier: Other

JAMACIA WATER SUPPLY # 31 (Continued) **S106471787**

Cleanup Ceased:	/ /
Cleanup Meets Standard:	False
Last Inspection:	/ /
Recommended Penalty:	Penalty Not Recommended
UST Involvement:	False
Spill Class:	Known release with minimal potential for fire or hazard. DEC Response. Willing Responsible Party. Corrective action taken.
Spill Closed Dt:	10/28/05
Remediation Phase:	0
Date Entered In Computer:	06/01/04
Spill Record Last Update:	01/09/06
Spille Namer:	STEPHEN BIANCO
Spiller Company:	JAMACIA WATER SUPPLY # 31
Spiller Phone:	(914) 260-8486
Spiller Extention:	Not reported
Spiller Address:	127-15 92ND AVE
Spiller City,St,Zip:	QUEENS, NY
Spiller County:	001
Spiller Contact:	STEPHEN BIANCO
Spiller Phone:	(914) 260-8486
Spiller Extention:	Not reported
DEC Region:	2
Program Number:	0402275
DER Facility ID:	225300
Site ID:	277160
Operable Unit ID:	883965
Operable Unit:	01
Material ID:	489902
Material Code:	0001
Material Name:	#2 Fuel Oil
Case No.:	Not reported
Material FA:	Petroleum
Quantity:	0.00
Units:	Pounds
Recovered:	0.00
Resource Affected:	Groundwater
Oxygenate:	False
Site ID:	Not reported
Spill Tank Test:	Not reported
Tank Number:	Not reported
Tank Size:	Not reported
Test Method:	Not reported
Leak Rate:	Not reported
Gross Fail:	Not reported
Modified By:	Not reported
Last Modified:	Not reported
Test Method:	Not reported
DEC Memo:	Start DECRemark - 0402275 10/28/05: Recieved and reviewed Site Asssessment Report from GE for spill #0402275. Heating oil tank removed along with 12 tons of contaminated soil. 3 of 9 End-point samples found traces of several SVOCs at 5-8 feet deep.No VOCs or PAHs present. No GW or visible contamination present. J.Kolleeny spoke with Bill Yulinsky from NYSDEP - GW depth roughly 40 feet deep which poses no risk of the contamination reaching water table. Site deemed stable, NFA letter sent andsite is to be closed. - S.Kraszewski END DECRemark - 0402275
Remarks:	Start CallerRemark - 0402275 1080 GALLON TANK BEING REMOVED, HAD HOLES AND CONTAMOINATION: END CallerRemark - 0402275

JAMACIA WATER SUPPLY # 31 (Continued) **S106471787**

NY Spills:

Site ID:	277161
Facility Addr2:	Not reported
Facility ID:	0405142
Spill Number:	0405142
Facility Type:	ER
SWIS:	4101
Region of Spill:	2
Investigator:	SMSANGES
Referred To:	Not reported
Spill Date:	08/10/04
Reported to Dept:	08/10/04
CID:	407
Spill Cause:	Deliberate
Water Affected:	Not reported
Spill Source:	Commercial/Industrial
Spill Notifier:	Affected Persons
Cleanup Ceased:	/ /
Cleanup Meets Std:	False
Last Inspection:	/ /
Recommended Penalty:	Penalty Not Recommended
UST Trust:	False
Spill Class:	Possible release with minimal potential for fire or hazard or Known release with no damage. DEC Response. Willing Responsible Party. Corrective action taken.
Spill Closed Dt:	03/06/06
Remediation Phase:	0
Date Entered In Computer:	08/10/04
Spill Record Last Update:	03/06/06
Spiller Name:	Not reported
Spiller Company:	ADHESIVE CO
Spiller Address:	130TH ST & 92ND AVE
Spiller City,St,Zip:	RICHMOND HILL, NY
Spiller Company:	001
Spiller Phone:	Not reported
Contact Name:	MICHAEL MITTS
Contact Phone:	(917) 496-6597
DEC Region:	2
Program Number:	0405142
DER Facility ID:	225300
Site ID:	277161
Operable Unit ID:	888553
Operable Unit:	01
Material ID:	489185
Material Code:	0064A
Material Name:	UNKNOWN MATERIAL
Case No.:	Not reported
Material FA:	Other
Quantity:	0.00
Units:	Pounds
Recovered:	0.00
Resource Affected:	Soil
Oxygenate:	False
Site ID:	277161
Operable Unit ID:	888553
Operable Unit:	01
Material ID:	489184

JAMACIA WATER SUPPLY # 31 (Continued) **S106471787**

Material Code: 0064A
Material Name: UNKNOWN MATERIAL
Case No.: Not reported
Material FA: Other
Quantity: 0.00
Units: Not reported
Recovered: 0.00
Resource Affected: Soil
Oxygenate: False
DEC Memo: Start CallerRemark - 0405142 Caller states that their neighbor adjeacent to their property has a hose coming through their fence dumping the above material through a hose. Caller is requesting an enforcement agent END CallerRemark - 0405142
Remarks: Start DECRemark - 0405142 Prior to Sept, 2004 data translation this spill Lead DEC Field was "SANGESLAND" 8/10/2004 Sangesland spoke with Michael Mitts of NYC DEP (cell # 917-496-6597). He manages a DEP "Well House" which is on a fenced off pieceof land. Next to this DEP property is an Adhesive Company: Allied Adhesive-Burage Glue Division - 91-20 130th St, Queens There is a garden hose coming out the back of the Adhesive Company through the chain link fence and onto the DEP property. In front of this hose is a 2' diameter circle of black residue and out about 6' to 8' is dead grass. The spill report was brought over to the DLE to have an ECO Officer investigate. 3/6/2006 No additional complaints have been made to theDEC - ECO do not have a record of the complaint. Spill Closed END DECRemark - 0405142

R83 **NYCDEP WELL STATION 31** **RCRA-SQG 1001961672**
ENE **127-15 92ND AVE** **FINDS NYR000084889**
1/4-1/2 **RICHMOND HILLS, NY 11418** **NY MANIFEST**
1530 ft.

Site 2 of 2 in cluster R

Relative: Lower

Actual: 45 ft.

RCRAInfo:
Owner: THE CITY OF NEW YORK DEP
(718) 595-5774
EPA ID: NYR000084889

Contact: WILLIAM YULINSKY PE
(718) 595-5774

Classification: Small Quantity Generator
TSDF Activities: Not reported

Violation Status: No violations found

FINDS:
Other Pertinent Environmental Activity Identified at Site

RCRAInfo is a national information system that supports the Resource Conservation and Recovery Act (RCRA) program through the tracking of events and activities related to facilities that generate, transport, and treat, store, or dispose of hazardous waste. RCRAInfo allows RCRA program staff to track the notification, permit, compliance, and corrective action activities required under RCRA.

NY MANIFEST:
Document ID: NJA4135808
Manifest Status: Not reported

NYCDEP WELL STATION 31 (Continued) **1001961672**

Trans1 State ID:	NJD003812047
Trans2 State ID:	Not reported
Generator Ship Date:	11/12/2002
Trans1 Recv Date:	11/12/2002
Trans2 Recv Date:	Not reported
TSD Site Recv Date:	11/13/2002
Part A Recv Date:	Not reported
Part B Recv Date:	Not reported
Generator EPA ID:	NYR000084889
Trans1 EPA ID:	NJD002200046
Trans2 EPA ID:	Not reported
TSDF ID:	H10376
Waste Code:	D002 - NON-LISTED CORROSIVE WASTES
Quantity:	00091
Units:	G - Gallons (liquids only)* (8.3 pounds)
Number of Containers:	001
Container Type:	TT - Cargo tank, tank trucks
Handling Method:	T Chemical, physical, or biological treatment.
Specific Gravity:	01.00
Year:	02
Manifest Tracking Num:	Not reported
Import Ind:	Not reported
Export Ind:	Not reported
Discr Quantity Ind:	Not reported
Discr Type Ind:	Not reported
Discr Residue Ind:	Not reported
Discr Partial Reject Ind:	Not reported
Discr Full Reject Ind:	Not reported
Manifest Ref Num:	Not reported
Alt Fac RCRA Id:	Not reported
Alt Fac Sign Date:	Not reported
Mgmt Method Type Code:	Not reported
EPA ID:	NYR000084889
Facility Name:	NYCDEP
Facility Address:	127-15 92ND AVE
Facility City:	RICHMOND HILL
Facility Address 2:	Not reported
Country:	USA
County:	QU
Mailing Name:	NYCDEP
Mailing Contact:	N/S
Mailing Address:	59-17 JUNCTION BLVD
Mailing Address 2:	Not reported
Mailing City:	FLUSHING
Mailing State:	NY
Mailing Zip:	Not reported
Mailing Zip4:	Not reported
Mailing Country:	USA
Mailing Phone:	718-595-5774
Document ID:	NJA3125420
Manifest Status:	Not reported
Trans1 State ID:	NJD986607380
Trans2 State ID:	Not reported
Generator Ship Date:	03/20/2000
Trans1 Recv Date:	03/20/2000
Trans2 Recv Date:	Not reported

NYCDEP WELL STATION 31 (Continued) **1001961672**

TSD Site Recv Date:	03/20/2000
Part A Recv Date:	Not reported
Part B Recv Date:	Not reported
Generator EPA ID:	NYR000084889
Trans1 EPA ID:	NJD002200046
Trans2 EPA ID:	Not reported
TSDF ID:	S50059
Waste Code:	D009 - MERCURY 0.2 MG/L TCLP
Quantity:	00002
Units:	G - Gallons (liquids only)* (8.3 pounds)
Number of Containers:	001
Container Type:	DM - Metal drums, barrels
Handling Method:	T Chemical, physical, or biological treatment.
Specific Gravity:	01.00
Year:	00
Manifest Tracking Num:	Not reported
Import Ind:	Not reported
Export Ind:	Not reported
Discr Quantity Ind:	Not reported
Discr Type Ind:	Not reported
Discr Residue Ind:	Not reported
Discr Partial Reject Ind:	Not reported
Discr Full Reject Ind:	Not reported
Manifest Ref Num:	Not reported
Alt Fac RCRA Id:	Not reported
Alt Fac Sign Date:	Not reported
Mgmt Method Type Code:	Not reported
EPA ID:	NYR000084889
Facility Name:	NYCDEP
Facility Address:	127-15 92ND AVE
Facility City:	RICHMOND HILL
Facility Address 2:	Not reported
Country:	USA
County:	QU
Mailing Name:	NYCDEP
Mailing Contact:	N/S
Mailing Address:	59-17 JUNCTION BLVD
Mailing Address 2:	Not reported
Mailing City:	FLUSHING
Mailing State:	NY
Mailing Zip:	Not reported
Mailing Zip4:	Not reported
Mailing Country:	USA
Mailing Phone:	718-595-5774

Q84 **GEORGE E JOYE INC** **AST** **U003388257**
NNE **126-10 89TH AVE** **HIST AST** **N/A**
1/4-1/2 **RICHMOND HILL, NY 11418**
1553 ft.

Site 3 of 5 in cluster Q

Relative: Higher

Actual: 58 ft.

AST:

AST:

Region:	STATE
Facility Id:	2-268542
UTM X:	599374.84951
UTM Y:	4506000.97217

GEORGE E JOYE INC (Continued) **U003388257**

Expiration Date:	08/07/07
Renewal Date:	/ /
Total Capacity:	200
Facility Type:	Not reported
Site Type Name:	Other
Site Type Status:	Waste Oil Storer
Mailing Company:	PETER AUTO REPAIR
Mailing Title:	Not reported
Mailing Contact:	PETER ALLAHAR
Mailing Address:	126-10 89TH AVE
Mailing Address 2:	Not reported
Mailing City:	RICHMOND HILL
Mailing State:	NY
Mailing Zip Code:	11418
Mailing Phone No:	Not reported
Mailing Email:	Not reported
Owner Title:	Not reported
Owner Name:	Not reported
Owner Address:	103-36 106 OZONE PARK
Owner Address 2:	Not reported
Owner State:	NY
Owner Zip Code:	11417
Owner Phone:	Not reported
Owner Company:	PETER ALLAHAR
Emergency Contact:	DONNY ALLAHAR
Emergency Phone:	Not reported
Operator:	DONNY ALLAHAR
Operator Phone:	Not reported
Owner City:	QUEENS
Owner Sub Type:	Private Resident
Program Type:	PBS

Tank Number:	001
Tank Location Name:	Aboveground on crib, rack, or cradle
Tank Status:	In Service
Tank Model:	Not reported
Pipe Model:	Not reported
Active Status:	Active
Install Date:	/ /
Capacity Gallons:	200
Material Name:	Waste Oil/Used Oil
Percentage:	100.00
Tank Type Name:	Steel/Carbon Steel/Iron
Tank Internal Protection:	None
Tank Internal Protection 1:	Painted/Asphalt Coating
Tank Internal Protection 2:	Not reported
Pipe Location Name:	No Piping
Pipe Type Name:	No Piping
Pipe External Protection 1:	None
Pipe External Protection 2:	Not reported
Tank Secondary Containment 1:	Impervious Underlayment
Tank Secondary Containment 2:	Not reported
Pipe Secondary Containment:	Not reported
Tank Leak Detection 1:	None
Tank Leak Detection 2:	Not reported
Pipe Leak Detection 1:	Exempt Suction Piping
Pipe Leak Detection 2:	Not reported

GEORGE E JOYE INC (Continued) **U003388257**

Type Of Overfill Prevention 1:	Product Level Gauge (A/G)
Type Of Overfill Prevention 2:	Not reported
Dispenser Method:	Suction
Spill Prevention:	Not reported
Tightness Test Method:	Testing Not Required
Date Tested:	/ /
Next Test Date:	/ /
Date Tank Closed:	/ /

Tank Number:	001-A
Tank Location Name:	Aboveground on crib, rack, or cradle
Tank Status:	Closed - Removed
Tank Model:	Not reported
Pipe Model:	Not reported
Active Status:	Inactive
Install Date:	06/01/50
Capacity Gallons:	1500
Material Name:	#2 Fuel Oil
Percentage:	100.00
Tank Type Name:	Steel/Carbon Steel/Iron
Tank Internal Protection:	None
Tank Internal Protection 1:	None
Tank Internal Protection 2:	Not reported
Pipe Location Name:	No Piping
Pipe Type Name:	No Piping
Pipe External Protection 1:	None
Pipe External Protection 2:	Not reported
Tank Secondary Containment 1:	Vault (w/o access)
Tank Secondary Containment 2:	Not reported
Pipe Secondary Containment:	Not reported
Tank Leak Detection 1:	None
Tank Leak Detection 2:	Not reported
Pipe Leak Detection 1:	Not reported
Pipe Leak Detection 2:	Not reported
Type Of Overfill Prevention 1:	Product Level Gauge (A/G)
Type Of Overfill Prevention 2:	Not reported
Dispenser Method:	Submersible
Spill Prevention:	Not reported
Tightness Test Method:	Testing Not Required
Date Tested:	/ /
Next Test Date:	/ /
Date Tank Closed:	12/01/93

HIST AST:

PBS Number:	2-268542
SWIS Code:	6301
Operator:	GEORGE E JOYE INC
Facility Phone:	(718) 849-8482
Facility Addr2:	126010 89TH AVE
Facility Type:	Not reported
Emergency:	H RUGE
Emergency Tel:	(516) 627-0335
Old PBSNO:	Not reported
Date Inspected:	Not reported
Inspector:	Not reported
Result of Inspection:	Not reported

GEORGE E JOYE INC (Continued) **U003388257**

Owner Name:	GEORGE E JOYE INC
Owner Address:	126-10 89TH AVE
Owner City,St,Zip:	RICHMOND HILL, NY 11418
Federal ID:	Not reported
Owner Tel:	(718) 849-8482
Owner Type:	Not reported
Owner Subtype:	Not reported
Mailing Contact:	Not reported
Mailing Name:	GEORGE E JOYE INC
Mailing Address:	126-10 89TH AVE
Mailing Address 2:	Not reported
Mailing City,St,Zip:	RICHMOND HILL, NY 11418
Mailing Telephone:	(718) 849-8482
Owner Mark:	First Owner
Facility Status:	2 - Unregulated by PBS (the total capacity is less than 1,101 gallons) and Subpart 360-14.
Certification Flag:	False
Certification Date:	07/10/1987
Expiration:	07/10/1992
Renew Flag:	False
Renew Date:	Not reported
Total Capacity:	0
FAMT:	True
Facility Screen:	Minor Data Missing
Owner Screen:	Minor Data Missing
Tank Screen:	0
Dead Letter:	False
CBS Number:	Not reported
Town or City:	NEW YORK CITY
County Code:	63
Town or City Code:	01
Region:	2

Tank ID:	001
Tank Location:	ABOVEGROUND ON SADDLES LEGS, STILTS, RACK, OR CRADLE
Tank Status:	Closed-Removed
Install Date:	19500601
Capacity (Gal):	1500
Product Stored:	NOS 1,2, OR 4 FUEL OIL
Tank Type:	Steel/carbon steel
Tank Internal:	Not reported
Tank External:	Not reported
Pipe Location:	Not reported
Pipe Type:	Not reported
Pipe Internal:	Not reported
Pipe External:	Not reported
Tank Containment:	Diking
Leak Detection:	0
Overfill Protection:	4
Dispenser Method:	Submersible
Date Tested:	Not reported
Next Test Date:	Not reported
Missing Data for Tank:	Minor Data Missing
Date Closed:	12/01/1993
Test Method:	Not reported
Deleted:	False
Updated:	True

GEORGE E JOYE INC (Continued) **U003388257**

SPDES Number: Not reported
Lat/Long: Not reported

Q85 **PETER AUTO REPAIR** **FINDS** **1007808738**
NNE **126-10 89TH AVENUE** **110019712747**
1/4-1/2 **QUEENS, NY 11418**
1553 ft.

Site 4 of 5 in cluster Q

Relative: Higher

FINDS:
Other Pertinent Environmental Activity Identified at Site

Actual: 58 ft.

FIS (New York - Facility Information System) is New York's Department of Environmental Conservation (DEC) information system for tracking environmental facility information found across the State.

S86 **MILTON ELEMENTARY SCHOOL** **UST** **1000545088**
NE **RTE 9W** **HIST UST** **N/A**
1/4-1/2 **MILTON, NY 12547**
1567 ft.

Site 1 of 3 in cluster S

Relative: Higher

UST:

Actual: 59 ft.

UST:

Facility Id:	3-179574
Region:	STATE
Expiration Date:	07/14/92
Renewal Date:	/ /
Total Capacity:	0
Facility Type:	Not reported
Mailing Company:	MCSD
Mailing Title:	Not reported
Mailing Contact:	Not reported
Mailing Address:	PLATTEKILL RD
Mailing Address 2:	Not reported
Mailing City:	MARLBORO
Mailing State:	NY
Mailing Zip Code:	12542
Mailing Phone No:	(914) 236-4251
Mailing Email:	Not reported
Owner Title:	Not reported
Owner Name:	Not reported
Owner Address:	PLATTEKILL RD
Owner Address 2:	Not reported
Owner State:	NY
Owner Zip Code:	12542
Owner Phone:	(914) 236-4251
Owner Company:	MCSD
Emergency Contact:	PHIL MARTIN
Emergency Phone:	(914) 795-5203
Operator:	PHIL MARTIN
Operator Phone:	(914) 795-2131
Owner City:	MARLBORO
Owner Sub Type:	Not reported
UTM X:	0.00000

MILTON ELEMENTARY SCHOOL (Continued) **1000545088**

UTM Y:	0.00000
Site Type Name:	Unknown
Site Type Status:	Unregulated
Comments:	Not reported
Program Type:	PBS
Tank Number:	1
Tank Location Name:	Underground
Tank Status:	Closed - In Place
Tank Model:	Not reported
Pipe Model:	Not reported
Active Status:	Inactive
Install Date:	12/01/75
Capacity Gallons:	2000
Material Name:	#2 Fuel Oil
Percentage:	100.00
Tank Type Name:	Steel/Carbon Steel/Iron
Tank Internal Protection:	None
Tank Internal Protection 1:	None
Tank Internal Protection 2:	Not reported
Pipe Location Name:	No Piping
Pipe Type Name:	Steel/Carbon Steel/Iron
Pipe External Protection 1:	None
Pipe External Protection 2:	Not reported
Tank Secondary Containment 1:	None
Tank Secondary Containment 2:	Not reported
Pipe Secondary Containment:	Not reported
Tank Leak Detection 1:	Groundwater Well
Tank Leak Detection 2:	Not reported
Pipe Leak Detection 1:	Not reported
Pipe Leak Detection 2:	Not reported
Type Of Overfill Prevention 1:	None
Type Of Overfill Prevention 2:	Not reported
Dispenser Method:	Suction
Spill Prevention:	Not reported
Tightness Test Method:	Testing Not Required
Date Tested:	/ /
Next Test Date:	/ /
Date Tank Closed:	07/01/87

HIST UST:

PBS Number:	3-179574
SPDES Number:	Not reported
Emergency Contact:	PHIL MARTIN
Emergency Telephone:	(914) 795-5203
Operator:	PHIL MARTIN
Operator Telephone:	(914) 795-2131
Owner Name:	MCSD
Owner Address:	PLATTEKILL RD
Owner City,St,Zip:	MARLBORO, NY 12542
Owner Telephone:	(914) 236-4251
Owner Type:	Not reported
Owner Subtype:	Not reported
Mailing Name:	MCSD
Mailing Address:	PLATTEKILL RD
Mailing Address 2:	Not reported

MILTON ELEMENTARY SCHOOL (Continued) **1000545088**

Mailing City,St,Zip:	MARLBORO, NY 12542
Mailing Contact:	Not reported
Mailing Telephone:	(914) 236-4251
Owner Mark:	First Owner
Facility Status:	2 - Unregulated by PBS (the total capacity is less than 1,101 gallons) and Subpart 360-14.
Facility Addr2:	Not reported
SWIS ID:	5136
Old PBS Number:	Not reported
Facility Type:	Not reported
Inspected Date:	Not reported
Inspector:	Not reported
Inspection Result:	Not reported
Federal ID:	Not reported
Certification Flag:	False
Certification Date:	07/14/1987
Expiration Date:	07/14/1992
Renew Flag:	False
Renewal Date:	Not reported
Total Capacity:	0
FAMT:	True
Facility Screen:	Minor Data Missing
Owner Screen:	Minor Data Missing
Tank Screen:	0
Dead Letter:	False
CBS Number:	Not reported
Town or City:	MARLBOROUGH
County Code:	51
Town or City:	36
Region:	3

Tank Id:	1
Tank Location:	UNDERGROUND
Tank Status:	Closed-In Place
Install Date:	19751201
Capacity (gals):	2000
Product Stored:	NOS 1,2, OR 4 FUEL OIL
Tank Type:	Steel/carbon steel
Tank Internal:	Not reported
Tank External:	Not reported
Pipe Location:	Not reported
Pipe Type:	STEEL/IRON
Pipe Internal:	Not reported
Pipe External:	Not reported
Second Containment:	None
Leak Detection:	Groundwater Well
Overfill Prot:	Not reported
Dispenser:	Suction
Date Tested:	Not reported
Next Test Date:	Not reported
Missing Data for Tank:	Minor Data Missing
Date Closed:	07/01/1987
Test Method:	Not reported
Deleted:	False
Updated:	True
Lat/long:	Not reported

87
North
1/4-1/2
1569 ft.

123RD STREET HOLDING CORP
87-46 123 STREET
RICHMOND HILL, NY 11418

UST

U004044965
N/A

Relative:
Higher

Actual:
61 ft.

UST:

UST:

Facility Id:	2-607759
Region:	STATE
Expiration Date:	05/13/07
Renewal Date:	/ /
Total Capacity:	0
Facility Type:	Not reported
Mailing Company:	123RD STREET HOLDING CORP
Mailing Title:	Not reported
Mailing Contact:	MICHAEL HAMROFF/PRESIDENT
Mailing Address:	87-46 123 STREET
Mailing Address 2:	Not reported
Mailing City:	RICHMOND HILL
Mailing State:	NY
Mailing Zip Code:	11418
Mailing Phone No:	(718) 849-7277
Mailing Email:	Not reported
Owner Title:	Not reported
Owner Name:	Not reported
Owner Address:	87-46 123 STREET
Owner Address 2:	Not reported
Owner State:	NY
Owner Zip Code:	11418
Owner Phone:	(718) 849-7277
Owner Company:	123RD STREET HOLDING CORP
Emergency Contact:	MICHAEL HAMROFF
Emergency Phone:	(718) 849-7277
Operator:	MICHAEL HAMROFF
Operator Phone:	(718) 849-7277
Owner City:	RICHMOMD HILL
Owner Sub Type:	Corporate or Commercial
UTM X:	599109.38186
UTM Y:	4506068.03579
Site Type Name:	Other
Site Type Status:	Unregulated
Comments:	Not reported
Program Type:	PBS
Tank Number:	001
Tank Location Name:	Underground
Tank Status:	Closed - In Place
Tank Model:	Not reported
Pipe Model:	Not reported
Active Status:	Inactive
Install Date:	/ /
Capacity Gallons:	2000
Material Name:	#2 Fuel Oil
Percentage:	100.00
Tank Type Name:	Steel/Carbon Steel/Iron
Tank Internal Protection:	None
Tank Internal Protection 1:	None
Tank Internal Protection 2:	Not reported

123RD STREET HOLDING CORP (Continued) **U004044965**

Pipe Location Name:	Aboveground/Underground Combination
Pipe Type Name:	No Piping
Pipe External Protection 1:	None
Pipe External Protection 2:	Not reported
Tank Secondary Containment 1:	None
Tank Secondary Containment 2:	Not reported
Pipe Secondary Containment:	Not reported
Tank Leak Detection 1:	None
Tank Leak Detection 2:	Not reported
Pipe Leak Detection 1:	Not reported
Pipe Leak Detection 2:	Not reported
Type Of Overfill Prevention 1:	None
Type Of Overfill Prevention 2:	Not reported
Dispenser Method:	None
Spill Prevention:	Not reported
Tightness Test Method:	Testing Not Required
Date Tested:	/ /
Next Test Date:	/ /
Date Tank Closed:	04/22/02

Q88 **ELECTRON TOP MFG. CO. INC.** **UST** **U002034333**
NNE **126-15 89TH AVENUE** **HIST UST** **N/A**
1/4-1/2 **RICHMOND HILL, NY 11418**
1570 ft.

Site 5 of 5 in cluster Q

Relative: Higher

UST:

Actual: 58 ft.

UST:

Facility Id:	2-601996
Region:	STATE
Expiration Date:	12/27/04
Renewal Date:	/ /
Total Capacity:	0
Facility Type:	Not reported
Mailing Company:	ELECTRON TOP MFG CO INC.
Mailing Title:	Not reported
Mailing Contact:	RICK OR SKIP STRAUSS
Mailing Address:	126-15 89TH AVENUE
Mailing Address 2:	Not reported
Mailing City:	RICHMOND HILL
Mailing State:	NY
Mailing Zip Code:	11418
Mailing Phone No:	(718) 846-7400
Mailing Email:	Not reported
Owner Title:	Not reported
Owner Name:	Not reported
Owner Address:	62 CLIFF LANE
Owner Address 2:	Not reported
Owner State:	NY
Owner Zip Code:	11756
Owner Phone:	(516) 796-2898
Owner Company:	ELECTRON TOP HOLDING LLC.
Emergency Contact:	FRED W. STRAUSS III
Emergency Phone:	(516) 796-2898
Operator:	RICK STRAUSS
Operator Phone:	(718) 846-7400
Owner City:	LEVITOWN

ELECTRON TOP MFG. CO. INC. (Continued) **U002034333**

Owner Sub Type:	Corporate or Commercial
UTM X:	599372.06994
UTM Y:	4506012.92588
Site Type Name:	Manufacturing (Other than Chemical)/Processing
Site Type Status:	Unregulated
Comments:	Not reported
Program Type:	PBS
Tank Number:	001
Tank Location Name:	Underground
Tank Status:	Closed - In Place
Tank Model:	Not reported
Pipe Model:	Not reported
Active Status:	Inactive
Install Date:	/ /
Capacity Gallons:	3000
Material Name:	#2 Fuel Oil
Percentage:	100.00
Tank Type Name:	Steel/Carbon Steel/Iron
Tank Internal Protection:	None
Tank Internal Protection 1:	None
Tank Internal Protection 2:	Not reported
Pipe Location Name:	Underground/On-ground
Pipe Type Name:	Steel/Carbon Steel/Iron
Pipe External Protection 1:	None
Pipe External Protection 2:	Not reported
Tank Secondary Containment 1:	None
Tank Secondary Containment 2:	Not reported
Pipe Secondary Containment:	Not reported
Tank Leak Detection 1:	None
Tank Leak Detection 2:	Not reported
Pipe Leak Detection 1:	Not reported
Pipe Leak Detection 2:	Not reported
Type Of Overfill Prevention 1:	Vent Whistle
Type Of Overfill Prevention 2:	Not reported
Dispenser Method:	Suction
Spill Prevention:	Not reported
Tightness Test Method:	Horner EZ Check I or II
Date Tested:	10/01/99
Next Test Date:	/ /
Date Tank Closed:	/ /

HIST UST:

PBS Number:	2-601996
SPDES Number:	Not reported
Emergency Contact:	FRED W. STRAUSS III
Emergency Telephone:	(516) 796-2898
Operator:	RICK STRAUSS
Operator Telephone:	(718) 846-7400
Owner Name:	ELECTRON TOP HOLDING LLC.
Owner Address:	62 CLIFF LANE
Owner City,St,Zip:	LEVITOWN, NY 11756
Owner Telephone:	(516) 796-2898
Owner Type:	Corporate/Commercial
Owner Subtype:	Not reported
Mailing Name:	ELECTRON TOP MFG CO INC.

ELECTRON TOP MFG. CO. INC. (Continued) **U002034333**

Mailing Address:	126-15 89TH AVENUE
Mailing Address 2:	Not reported
Mailing City,St,Zip:	RICHMOND HILL, NY 11418
Mailing Contact:	RICK OR SKIP STRAUSS
Mailing Telephone:	(718) 846-7400
Owner Mark:	Second Owner
Facility Status:	2 - Unregulated by PBS (the total capacity is less than 1,101 gallons) and Subpart 360-14.
Facility Addr2:	Not reported
SWIS ID:	6301
Old PBS Number:	Not reported
Facility Type:	MANUFACTURING
Inspected Date:	Not reported
Inspector:	Not reported
Inspection Result:	Not reported
Federal ID:	Not reported
Certification Flag:	False
Certification Date:	12/07/1999
Expiration Date:	12/27/2004
Renew Flag:	False
Renewal Date:	Not reported
Total Capacity:	0
FAMT:	True
Facility Screen:	No Missing Data
Owner Screen:	No Missing Data
Tank Screen:	0
Dead Letter:	False
CBS Number:	Not reported
Town or City:	NEW YORK CITY
County Code:	63
Town or City:	01
Region:	2

Tank Id:	001
Tank Location:	UNDERGROUND
Tank Status:	Closed-In Place
Install Date:	Not reported
Capacity (gals):	3000
Product Stored:	NOS 1,2, OR 4 FUEL OIL
Tank Type:	Steel/carbon steel
Tank Internal:	None
Tank External:	None
Pipe Location:	Underground
Pipe Type:	STEEL/IRON
Pipe Internal:	None
Pipe External:	None
Second Containment:	None
Leak Detection:	None
Overfill Prot:	Vent Whistle
Dispenser:	Suction
Date Tested:	10/01/1999
Next Test Date:	Not reported
Missing Data for Tank:	No Missing Data
Date Closed:	Not reported
Test Method:	Horner EZ Check
Deleted:	False
Updated:	True

ELECTRON TOP MFG. CO. INC. (Continued) **U002034333**

Lat/long: Not reported

S89 **UNITED PARCEL SERVICE** **UST** **U000418098**
NE **89-50 127 ST** **HIST UST** **N/A**
1/4-1/2 **RICHMOND HILL, NY 11418**
1604 ft.

Site 2 of 3 in cluster S

Relative: Higher

UST:

Actual: 59 ft.

UST:

Facility Id:	2-356700
Region:	STATE
Expiration Date:	06/28/93
Renewal Date:	/ /
Total Capacity:	0
Facility Type:	Not reported
Mailing Company:	UNITED PARCEL SERVICE
Mailing Title:	Not reported
Mailing Contact:	Not reported
Mailing Address:	46-05 56 RD
Mailing Address 2:	Not reported
Mailing City:	MASPETH
Mailing State:	NY
Mailing Zip Code:	11378
Mailing Phone No:	(718) 706-3138
Mailing Email:	Not reported
Owner Title:	Not reported
Owner Name:	Not reported
Owner Address:	46-05 56 RD
Owner Address 2:	Not reported
Owner State:	NY
Owner Zip Code:	11378
Owner Phone:	(718) 706-3138
Owner Company:	UNITED PARCEL SERVICE
Emergency Contact:	CONO CIMINO
Emergency Phone:	(516) 681-3276
Operator:	U P S
Operator Phone:	(718) 706-3184
Owner City:	MASPETH
Owner Sub Type:	Not reported
UTM X:	599460.68021
UTM Y:	4505990.01988
Site Type Name:	Unknown
Site Type Status:	Unregulated
Comments:	Not reported
Program Type:	PBS
Tank Number:	001
Tank Location Name:	Underground
Tank Status:	Closed Prior to Micro Conversion, 03/91
Tank Model:	Not reported
Pipe Model:	Not reported
Active Status:	Inactive
Install Date:	06/01/69
Capacity Gallons:	550
Material Name:	Gasoline

UNITED PARCEL SERVICE (Continued) **U000418098**

Percentage:	100.00
Tank Type Name:	Steel/Carbon Steel/Iron
Tank Internal Protection:	None
Tank Internal Protection 1:	None
Tank Internal Protection 2:	Not reported
Pipe Location Name:	No Piping
Pipe Type Name:	Galvanized Steel
Pipe External Protection 1:	None
Pipe External Protection 2:	Not reported
Tank Secondary Containment 1:	None
Tank Secondary Containment 2:	Not reported
Pipe Secondary Containment:	Not reported
Tank Leak Detection 1:	None
Tank Leak Detection 2:	Not reported
Pipe Leak Detection 1:	Not reported
Pipe Leak Detection 2:	Not reported
Type Of Overfill Prevention 1:	None
Type Of Overfill Prevention 2:	Not reported
Dispenser Method:	Suction
Spill Prevention:	Not reported
Tightness Test Method:	Testing Not Required
Date Tested:	/ /
Next Test Date:	/ /
Date Tank Closed:	/ /

Tank Number:	002
Tank Location Name:	Underground
Tank Status:	Closed Prior to Micro Conversion, 03/91
Tank Model:	Not reported
Pipe Model:	Not reported
Active Status:	Inactive
Install Date:	06/01/69
Capacity Gallons:	550
Material Name:	Gasoline
Percentage:	100.00
Tank Type Name:	Steel/Carbon Steel/Iron
Tank Internal Protection:	None
Tank Internal Protection 1:	None
Tank Internal Protection 2:	Not reported
Pipe Location Name:	No Piping
Pipe Type Name:	Galvanized Steel
Pipe External Protection 1:	None
Pipe External Protection 2:	Not reported
Tank Secondary Containment 1:	None
Tank Secondary Containment 2:	Not reported
Pipe Secondary Containment:	Not reported
Tank Leak Detection 1:	None
Tank Leak Detection 2:	Not reported
Pipe Leak Detection 1:	Not reported
Pipe Leak Detection 2:	Not reported
Type Of Overfill Prevention 1:	None
Type Of Overfill Prevention 2:	Not reported
Dispenser Method:	Suction
Spill Prevention:	Not reported
Tightness Test Method:	Testing Not Required
Date Tested:	/ /

UNITED PARCEL SERVICE (Continued) **U000418098**

Next Test Date: / /
Date Tank Closed: / /

Tank Number: 003
Tank Location Name: Underground
Tank Status: Closed Prior to Micro Conversion, 03/91
Tank Model: Not reported
Pipe Model: Not reported
Active Status: Inactive
Install Date: 06/01/69
Capacity Gallons: 550
Material Name: Gasoline
Percentage: 100.00
Tank Type Name: Steel/Carbon Steel/Iron
Tank Internal Protection: None
Tank Internal Protection 1: None
Tank Internal Protection 2: Not reported
Pipe Location Name: No Piping
Pipe Type Name: Galvanized Steel
Pipe External Protection 1: None
Pipe External Protection 2: Not reported
Tank Secondary Containment 1: None
Tank Secondary Containment 2: Not reported
Pipe Secondary Containment: Not reported
Tank Leak Detection 1: None
Tank Leak Detection 2: Not reported
Pipe Leak Detection 1: Not reported
Pipe Leak Detection 2: Not reported
Type Of Overfill Prevention 1: None
Type Of Overfill Prevention 2: Not reported
Dispenser Method: Suction
Spill Prevention: Not reported
Tightness Test Method: Testing Not Required
Date Tested: / /
Next Test Date: / /
Date Tank Closed: / /

Tank Number: 004
Tank Location Name: Underground
Tank Status: Closed Prior to Micro Conversion, 03/91
Tank Model: Not reported
Pipe Model: Not reported
Active Status: Inactive
Install Date: 06/01/69
Capacity Gallons: 550
Material Name: Gasoline
Percentage: 100.00
Tank Type Name: Steel/Carbon Steel/Iron
Tank Internal Protection: None
Tank Internal Protection 1: None
Tank Internal Protection 2: Not reported
Pipe Location Name: No Piping
Pipe Type Name: Galvanized Steel
Pipe External Protection 1: None
Pipe External Protection 2: Not reported

UNITED PARCEL SERVICE (Continued) **U000418098**

Tank Secondary Containment 1:	None
Tank Secondary Containment 2:	Not reported
Pipe Secondary Containment:	Not reported
Tank Leak Detection 1:	None
Tank Leak Detection 2:	Not reported
Pipe Leak Detection 1:	Not reported
Pipe Leak Detection 2:	Not reported
Type Of Overfill Prevention 1:	None
Type Of Overfill Prevention 2:	Not reported
Dispenser Method:	Suction
Spill Prevention:	Not reported
Tightness Test Method:	Testing Not Required
Date Tested:	/ /
Next Test Date:	/ /
Date Tank Closed:	/ /

Tank Number:	005
Tank Location Name:	Underground
Tank Status:	Closed Prior to Micro Conversion, 03/91
Tank Model:	Not reported
Pipe Model:	Not reported
Active Status:	Inactive
Install Date:	06/01/69
Capacity Gallons:	550
Material Name:	Gasoline
Percentage:	100.00
Tank Type Name:	Steel/Carbon Steel/Iron
Tank Internal Protection:	None
Tank Internal Protection 1:	None
Tank Internal Protection 2:	Not reported
Pipe Location Name:	No Piping
Pipe Type Name:	Galvanized Steel
Pipe External Protection 1:	None
Pipe External Protection 2:	Not reported
Tank Secondary Containment 1:	None
Tank Secondary Containment 2:	Not reported
Pipe Secondary Containment:	Not reported
Tank Leak Detection 1:	None
Tank Leak Detection 2:	Not reported
Pipe Leak Detection 1:	Not reported
Pipe Leak Detection 2:	Not reported
Type Of Overfill Prevention 1:	None
Type Of Overfill Prevention 2:	Not reported
Dispenser Method:	Suction
Spill Prevention:	Not reported
Tightness Test Method:	Testing Not Required
Date Tested:	/ /
Next Test Date:	/ /
Date Tank Closed:	/ /

Tank Number:	006
Tank Location Name:	Underground
Tank Status:	Closed Prior to Micro Conversion, 03/91
Tank Model:	Not reported
Pipe Model:	Not reported

UNITED PARCEL SERVICE (Continued) **U000418098**

Active Status:	Inactive
Install Date:	06/01/69
Capacity Gallons:	3000
Material Name:	#2 Fuel Oil
Percentage:	100.00
Tank Type Name:	Steel/Carbon Steel/Iron
Tank Internal Protection:	None
Tank Internal Protection 1:	None
Tank Internal Protection 2:	Not reported
Pipe Location Name:	No Piping
Pipe Type Name:	Galvanized Steel
Pipe External Protection 1:	None
Pipe External Protection 2:	Not reported
Tank Secondary Containment 1:	None
Tank Secondary Containment 2:	Not reported
Pipe Secondary Containment:	Not reported
Tank Leak Detection 1:	None
Tank Leak Detection 2:	Not reported
Pipe Leak Detection 1:	Not reported
Pipe Leak Detection 2:	Not reported
Type Of Overfill Prevention 1:	None
Type Of Overfill Prevention 2:	Not reported
Dispenser Method:	Suction
Spill Prevention:	Not reported
Tightness Test Method:	Testing Not Required
Date Tested:	/ /
Next Test Date:	/ /
Date Tank Closed:	/ /

HIST UST:

PBS Number:	2-356700
SPDES Number:	Not reported
Emergency Contact:	CONO CIMINO
Emergency Telephone:	(516) 681-3276
Operator:	U P S
Operator Telephone:	(718) 706-3184
Owner Name:	UNITED PARCEL SERVICE
Owner Address:	46-05 56 RD
Owner City,St,Zip:	MASPETH, NY 11378
Owner Telephone:	(718) 706-3138
Owner Type:	Not reported
Owner Subtype:	Not reported
Mailing Name:	UNITED PARCEL SERVICE
Mailing Address:	46-05 56 RD
Mailing Address 2:	Not reported
Mailing City,St,Zip:	MASPETH, NY 11378
Mailing Contact:	Not reported
Mailing Telephone:	(718) 706-3138
Owner Mark:	First Owner
Facility Status:	2 - Unregulated by PBS (the total capacity is less than 1,101 gallons) and Subpart 360-14.
Facility Addr2:	89050 127 ST
SWIS ID:	6301
Old PBS Number:	Not reported
Facility Type:	Not reported
Inspected Date:	Not reported
Inspector:	Not reported

UNITED PARCEL SERVICE (Continued) **U000418098**

Inspection Result:	Not reported
Federal ID:	Not reported
Certification Flag:	False
Certification Date:	06/28/1988
Expiration Date:	06/28/1993
Renew Flag:	False
Renewal Date:	Not reported
Total Capacity:	0
FAMT:	True
Facility Screen:	Minor Data Missing
Owner Screen:	Minor Data Missing
Tank Screen:	Minor Data Missing
Dead Letter:	False
CBS Number:	Not reported
Town or City:	NEW YORK CITY
County Code:	63
Town or City:	01
Region:	2

Tank Id:	001
Tank Location:	UNDERGROUND
Tank Status:	Closed Before April 1, 1991
Install Date:	19690601
Capacity (gals):	550
Product Stored:	UNLEADED GASOLINE
Tank Type:	Steel/carbon steel
Tank Internal:	Not reported
Tank External:	Not reported
Pipe Location:	Not reported
Pipe Type:	GALVANIZED STEEL
Pipe Internal:	Not reported
Pipe External:	Not reported
Second Containment:	None
Leak Detection:	None
Overfill Prot:	Not reported
Dispenser:	Suction
Date Tested:	Not reported
Next Test Date:	Not reported
Missing Data for Tank:	Minor Data Missing
Date Closed:	Not reported
Test Method:	Not reported
Deleted:	False
Updated:	False
Lat/long:	Not reported

Tank Id:	002
Tank Location:	UNDERGROUND
Tank Status:	Closed Before April 1, 1991
Install Date:	19690601
Capacity (gals):	550
Product Stored:	UNLEADED GASOLINE
Tank Type:	Steel/carbon steel
Tank Internal:	Not reported
Tank External:	Not reported
Pipe Location:	Not reported
Pipe Type:	GALVANIZED STEEL

UNITED PARCEL SERVICE (Continued) **U000418098**

Pipe Internal:	Not reported
Pipe External:	Not reported
Second Containment:	None
Leak Detection:	None
Overfill Prot:	Not reported
Dispenser:	Suction
Date Tested:	Not reported
Next Test Date:	Not reported
Missing Data for Tank:	Minor Data Missing
Date Closed:	Not reported
Test Method:	Not reported
Deleted:	False
Updated:	False
Lat/long:	Not reported

Tank Id:	003
Tank Location:	UNDERGROUND
Tank Status:	Closed Before April 1, 1991
Install Date:	19690601
Capacity (gals):	550
Product Stored:	UNLEADED GASOLINE
Tank Type:	Steel/carbon steel
Tank Internal:	Not reported
Tank External:	Not reported
Pipe Location:	Not reported
Pipe Type:	GALVANIZED STEEL
Pipe Internal:	Not reported
Pipe External:	Not reported
Second Containment:	None
Leak Detection:	None
Overfill Prot:	Not reported
Dispenser:	Suction
Date Tested:	Not reported
Next Test Date:	Not reported
Missing Data for Tank:	Minor Data Missing
Date Closed:	Not reported
Test Method:	Not reported
Deleted:	False
Updated:	False
Lat/long:	Not reported

Tank Id:	004
Tank Location:	UNDERGROUND
Tank Status:	Closed Before April 1, 1991
Install Date:	19690601
Capacity (gals):	550
Product Stored:	UNLEADED GASOLINE
Tank Type:	Steel/carbon steel
Tank Internal:	Not reported
Tank External:	Not reported
Pipe Location:	Not reported
Pipe Type:	GALVANIZED STEEL
Pipe Internal:	Not reported
Pipe External:	Not reported
Second Containment:	None

UNITED PARCEL SERVICE (Continued) **U000418098**

Leak Detection:	None
Overfill Prot:	Not reported
Dispenser:	Suction
Date Tested:	Not reported
Next Test Date:	Not reported
Missing Data for Tank:	Minor Data Missing
Date Closed:	Not reported
Test Method:	Not reported
Deleted:	False
Updated:	False
Lat/long:	Not reported

Tank Id:	005
Tank Location:	UNDERGROUND
Tank Status:	Closed Before April 1, 1991
Install Date:	19690601
Capacity (gals):	550
Product Stored:	UNLEADED GASOLINE
Tank Type:	Steel/carbon steel
Tank Internal:	Not reported
Tank External:	Not reported
Pipe Location:	Not reported
Pipe Type:	GALVANIZED STEEL
Pipe Internal:	Not reported
Pipe External:	Not reported
Second Containment:	None
Leak Detection:	None
Overfill Prot:	Not reported
Dispenser:	Suction
Date Tested:	Not reported
Next Test Date:	Not reported
Missing Data for Tank:	Minor Data Missing
Date Closed:	Not reported
Test Method:	Not reported
Deleted:	False
Updated:	False
Lat/long:	Not reported

Tank Id:	006
Tank Location:	UNDERGROUND
Tank Status:	Closed Before April 1, 1991
Install Date:	19690601
Capacity (gals):	3000
Product Stored:	NOS 1,2, OR 4 FUEL OIL
Tank Type:	Steel/carbon steel
Tank Internal:	Not reported
Tank External:	Not reported
Pipe Location:	Not reported
Pipe Type:	GALVANIZED STEEL
Pipe Internal:	Not reported
Pipe External:	Not reported
Second Containment:	None
Leak Detection:	None
Overfill Prot:	Not reported
Dispenser:	Suction

UNITED PARCEL SERVICE (Continued) **U000418098**

Date Tested:	Not reported
Next Test Date:	Not reported
Missing Data for Tank:	Minor Data Missing
Date Closed:	Not reported
Test Method:	Not reported
Deleted:	False
Updated:	False
Lat/long:	Not reported

S90 **LTANKS** **S106702590**
NE **89-50 127TH STREET** **N/A**
1/4-1/2 **QUEENS, NY**
1611 ft.

Site 3 of 3 in cluster S

Relative:
Higher

Actual:
59 ft.

LTANKS:

Site ID:	192940
Spill Date:	08/19/04
Facility Addr2:	Not reported
Facility ID:	0405494
Program Number:	0405494
SWIS:	4101
Region of Spill:	2
Investigator:	MXTIPPLE
Referred To:	Not reported
Reported to Dept:	08/19/04
CID:	444
Spill Cause:	Tank Failure
Water Affected:	Not reported
Spill Source:	Commercial Vehicle
Spill Notifier:	Fire Department
Cleanup Ceased:	/ /
Cleanup Meets Standard:	False
Last Inspection:	/ /
Recommended Penalty:	Penalty Not Recommended
UST Involvement:	False
Spill Class:	Possible release with minimal potential for fire or hazard or Known release with no damage. DEC Response. Willing Responsible Party. Corrective action taken.
Spill Closed Dt:	08/20/04
Remediation Phase:	0
Date Entered In Computer:	08/19/04
Spill Record Last Update:	08/20/04
Spille Namer:	HAZMAT
Spiller Company:	TRACTOR TRAILER
Spiller Phone:	(917) 769-0483
Spiller Extention:	Not reported
Spiller Address:	89-50 127TH STREET
Spiller City,St,Zip:	QUEENS, NY
Spiller County:	001
Spiller Contact:	HAZMAT
Spiller Phone:	(718) 476-6288
Spiller Extention:	Not reported
DEC Region:	2
Program Number:	0405494
DER Facility ID:	160881
Site ID:	192940
Operable Unit ID:	888257

(Continued) **S106702590**

Operable Unit:	01
Material ID:	489701
Material Code:	0008
Material Name:	Diesel
Case No.:	Not reported
Material FA:	Petroleum
Quantity:	20.00
Units:	Gallons
Recovered:	0.00
Resource Affected:	Soil
Oxygenate:	False
Site ID:	Not reported
Spill Tank Test:	Not reported
Tank Number:	Not reported
Tank Size:	Not reported
Test Method:	Not reported
Leak Rate:	Not reported
Gross Fail:	Not reported
Modified By:	Not reported
Last Modified:	Not reported
Test Method:	Not reported
DEC Memo:	Start DECRemark - 0405494 Prior to Sept, 2004 data translation this spill Lead DEC Field was "TIPPLE" END DECRemark - 0405494
Remarks:	Start CallerRemark - 0405494 RESPONDING TO A SCENE WHERE A TRUCK RUPTURED A SADDLE TANK END CallerRemark - 0405494

---

91 **MANHOLE # 1074** **NY Spills** **S104652976**
WSW **115TH ST / ATLANTIC AVE** **NY Hist Spills** **N/A**
1/4-1/2 **QUEENS, NY**
1629 ft.

Relative:
Lower

Actual:
53 ft.

NY Spills:

Site ID:	227229
Facility Addr2:	Not reported
Facility ID:	0002203
Spill Number:	0002203
Facility Type:	ER
SWIS:	4101
Region of Spill:	2
Investigator:	JHOCONNE
Referred To:	Not reported
Spill Date:	05/22/00
Reported to Dept:	05/22/00
CID:	281
Spill Cause:	Unknown
Water Affected:	Not reported
Spill Source:	Commercial/Industrial
Spill Notifier:	Responsible Party
Cleanup Ceased:	/ /
Cleanup Meets Std:	False
Last Inspection:	/ /
Recommended Penalty:	Penalty Not Recommended
UST Trust:	False
Spill Class:	Known release with minimal potential for fire or hazard. DEC Response. Willing Responsible Party. Corrective action taken.
Spill Closed Dt:	06/12/00
Remediation Phase:	0
Date Entered In Computer:	05/22/00

MANHOLE # 1074 (Continued) **S104652976**

Spill Record Last Update:	06/26/00
Spiller Name:	MARK SCHLAGEL
Spiller Company:	CON EDISON
Spiller Address:	4 IRVING PLACE
Spiller City,St,Zip:	NEW YORK, NY 10003
Spiller Company:	001
Spiller Phone:	(212) 580-6763
Contact Name:	MARK SCHLAGEL
Contact Phone:	(212) 580-6763
DEC Region:	2
Program Number:	0002203
DER Facility ID:	187559
Site ID:	227229
Operable Unit ID:	823741
Operable Unit:	01
Material ID:	550574
Material Code:	0541A
Material Name:	DIELECTRIC FLUID
Case No.:	Not reported
Material FA:	Petroleum
Quantity:	1.00
Units:	Gallons
Recovered:	1.00
Resource Affected:	Soil
Oxygenate:	False
DEC Memo:	Start CallerRemark - 0002203 FAULTY JOINT AT ABOVE LOCATION. ALL MATERIAL RECOVERED. AMOUNT REPORTED 2 OZ. CON ED # 131528 - NO CALL BACK REQUESTED. END CallerRemark - 0002203
Remarks:	Start DECRemark - 0002203 Prior to Sept, 2004 data translation this spill Lead DEC Field was "O'CONNELL" CON ED E2MIS NOTES 2 oz. oil (dielectric fluid) spilled from 3W1W joint onto floor in MH1074. Performed spot cleanup as 50-499 ppm. Bagged &wrapped joint. Cleanup completed at 11:15 hrs. END DECRemark - 0002203

NY Hist Spills:

Region of Spill:	2
Spill Number:	0002203
Investigator:	O'CONNELL
Caller Name:	Not reported
Caller Agency:	Not reported
Caller Phone:	Not reported
Notifier Name:	Not reported
Notifier Agency:	Not reported
Notifier Phone:	Not reported
Spill Date/Time:	05/22/2000 11:00
Reported to Dept Date/Time:	05/22/00 11:53
SWIS:	63
Spiller Name:	CON EDISON
Spiller Contact:	MARK SCHLAGEL
Spiller Phone:	(212) 580-6763
Spiller Contact:	MARK SCHLAGEL
Spiller Phone:	(212) 580-6763
Spiller Address:	4 IRVING PLACE
Spiller City,St,Zip:	NEW YORK, NY 10003-
Spill Cause:	Unknown
Reported to Dept:	On Land
Water Affected:	Not reported

MANHOLE # 1074 (Continued) **S104652976**

Spill Source: 01
Spill Notifier: Responsible Party
PBS Number: Not reported
Cleanup Ceased: / /
Cleanup Meets Std: False
Last Inspection: / /
Recommended Penalty: Penalty Not Recommended
Spiller Cleanup Dt: / /
Enforcement Date: / /
Invstgn Complete: / /
UST Involvement: False
Spill Class: Known release with minimal potential for fire or hazard. DEC Response. Willing Responsible Party. Corrective action taken.
Spill Closed Dt: 06/12/00
Corrective Action Plan Submitted: / /
Date Region Sent Summary to Central Office: / /
Date Spill Entered In Computer Data File: 05/22/00
Date Spill Entered In Computer Data File: Not reported
Update Date: 06/26/00
Is Updated: False
PBS Number: Not reported
Tank Number: Not reported
Tank Size: Not reported
Test Method: Not reported
Leak Rate Failed Tank: Not reported
Gross Leak Rate: Not reported
Material Class Type: Petroleum
Quantity Spilled: 1
Unkonwn Quantity Spilled: False
Units: Gallons
Quantity Recovered: 1
Unkonwn Quantity Recovered: False
Material: DIELECTRIC FLUID
Class Type: DIELECTRIC FLUID
Times Material Entry In File: 41
CAS Number: Not reported
Last Date: Not reported
DEC Remarks: CON ED E2MIS NOTES 2 o . oil dielectric fluid) spilled from 3W1W joint onto floor in MH1074. Performed spot cleanup as 50-499 ppm. Bagged wrapped joint. Cleanup completed at 11:15 hrs.
Remark: FAULTY JOINT AT ABOVE LOCATION. ALL MATERIAL RECOVERED. AMOUNT REPORTED 2 OZ. CON ED 131528 - NO CALL BACK REQUESTED.

---

92 **89-35 116TH STREET** **NY Spills** **S104495424**
WNW **89-35 116TH STREET** **NY Hist Spills** **N/A**
1/4-1/2 **RICHMOND HILL, NY**
1653 ft.

Relative:
Higher

Actual:
57 ft.

NY Spills:
Site ID: 286881
Facility Addr2: Not reported
Facility ID: 9212224
Spill Number: 9212224
Facility Type: ER
SWIS: 4101
Region of Spill: 2
Investigator: CAMMISA
Referred To: Not reported

89-35 116TH STREET (Continued) **S104495424**

Spill Date: 01/27/93
Reported to Dept: 01/27/93
CID: 06
Spill Cause: Human Error
Water Affected: Not reported
Spill Source: Unknown
Spill Notifier: Other
Cleanup Ceased: 01/27/93
Cleanup Meets Std: True
Last Inspection: / /
Recommended Penalty: Penalty Not Recommended
UST Trust: False
Spill Class: Known release with minimal potential for fire or hazard. DEC Response. Willing Responsible Party. Corrective action taken.
Spill Closed Dt: 01/27/93
Remediation Phase: 0
Date Entered In Computer: 01/28/93
Spill Record Last Update: 09/30/04
Spiller Name: Not reported
Spiller Company: BAERENKLAU
Spiller Address: Not reported
Spiller City,St,Zip: ZZ
Spiller Company: 001
Spiller Phone: Not reported
Contact Name: Not reported
Contact Phone: Not reported
DEC Region: 2
Program Number: 9212224
DER Facility ID: 232460
Site ID: 286881
Operable Unit ID: 976792
Operable Unit: 01
Material ID: 402075
Material Code: 0001
Material Name: #2 Fuel Oil
Case No.: Not reported
Material FA: Petroleum
Quantity: -1.00
Units: Not reported
Recovered: 0.00
Resource Affected: Soil
Oxygenate: False
DEC Memo: Start CallerRemark - 9212224 DROPPED NOZZLE-SPRAYED ON CAR AND CONTAINED ON PAVEMENT-SORBENT APPLIED AND P/U END CallerRemark - 9212224
Remarks: Not reported

NY Hist Spills:
Region of Spill: 2
Spill Number: 9212224
Investigator: CAMMISA
Caller Name: Not reported
Caller Agency: Not reported
Caller Phone: Not reported
Notifier Name: Not reported
Notifier Agency: Not reported
Notifier Phone: Not reported
Spill Date/Time: 01/27/1993 09:05

89-35 116TH STREET (Continued) **S104495424**

Reported to Dept Date/Time:	01/27/93 10:22
SWIS:	63
Spiller Name:	BAERENKLAU
Spiller Contact:	Not reported
Spiller Phone:	Not reported
Spiller Address:	Not reported
Spiller City,St,Zip:	Not reported
Spill Cause:	Human Error
Reported to Dept:	On Land
Water Affected:	Not reported
Spill Source:	12
Spill Notifier:	Other
PBS Number:	Not reported
Cleanup Ceased:	01/27/93
Cleanup Meets Std:	True
Last Inspection:	/ /
Recommended Penalty:	Penalty Not Recommended
Spiller Cleanup Dt:	/ /
Enforcement Date:	/ /
Invstgn Complete:	/ /
UST Involvement:	False
Spill Class:	Known release with minimal potential for fire or hazard. DEC Response. Willing Responsible Party. Corrective action taken.
Spill Closed Dt:	01/27/93
Corrective Action Plan Submitted:	/ /
Date Region Sent Summary to Central Office:	/ /
Date Spill Entered In Computer Data File:	01/28/93
Date Spill Entered In Computer Data File:	Not reported
Update Date:	/ /
Is Updated:	False
PBS Number:	Not reported
Tank Number:	Not reported
Tank Size:	Not reported
Test Method:	Not reported
Leak Rate Failed Tank:	Not reported
Gross Leak Rate:	Not reported
Material Class Type:	Petroleum
Quantity Spilled:	-1
Unkonwn Quantity Spilled:	False
Units:	Not reported
Quantity Recovered:	0
Unkonwn Quantity Recovered:	False
Material:	#2 FUEL OIL
Class Type:	#2 FUEL OIL
Times Material Entry In File:	24464
CAS Number:	Not reported
Last Date:	19941207
DEC Remarks:	Not reported
Remark:	DROPPED NOZZLE-SPRAYED ON CAR AND CONTAINED ON PAVEMENT-SORBENT APPLIED AND P/U

T93 **ARCH AUTO PARTS CORP** **FINDS** **1000990231**
NNE **89-15 127TH ST** **RCRA-LQG** **NYR000001909**
1/4-1/2 **RICHMOND, NY 11418** **NY MANIFEST**
1674 ft.

Site 1 of 3 in cluster T

Relative:
Higher

Actual:
59 ft.

FINDS:
Other Pertinent Environmental Activity Identified at Site

RCRAInfo is a national information system that supports the Resource Conservation and Recovery Act (RCRA) program through the tracking of events and activities related to facilities that generate, transport, and treat, store, or dispose of hazardous waste. RCRAInfo allows RCRA program staff to track the notification, permit, compliance, and corrective action activities required under RCRA.

RCRAInfo:
Owner: KEMRAJ BODH
(718) 658-8460
EPA ID: NYR000001909

Contact: Not reported

Classification: Large Quantity Generator
TSDF Activities: Not reported

Violation Status: No violations found

NY MANIFEST:

Document ID:	NYC4397512
Manifest Status:	Completed after the designated time period for a TSDF to get a copy to the DEC
Trans1 State ID:	NYGF4332
Trans2 State ID:	Not reported
Generator Ship Date:	961219
Trans1 Recv Date:	961219
Trans2 Recv Date:	Not reported
TSD Site Recv Date:	961227
Part A Recv Date:	970110
Part B Recv Date:	970116
Generator EPA ID:	NYR000001909
Trans1 EPA ID:	ILD984908202
Trans2 EPA ID:	Not reported
TSDF ID:	NYD000708198
Waste Code:	D001 - NON-LISTED IGNITABLE WASTES
Quantity:	00016
Units:	G - Gallons (liquids only)* (8.3 pounds)
Number of Containers:	002
Container Type:	DM - Metal drums, barrels
Handling Method:	R Material recovery of more than 75 percent of the total material.
Specific Gravity:	100
Waste Code:	Not reported
Quantity:	00112
Units:	G - Gallons (liquids only)* (8.3 pounds)
Number of Containers:	007
Container Type:	DM - Metal drums, barrels
Handling Method:	R Material recovery of more than 75 percent of the total material.
Specific Gravity:	100
Year:	96
Manifest Tracking Num:	Not reported

ARCH AUTO PARTS CORP (Continued) **1000990231**

Import Ind:	Not reported
Export Ind:	Not reported
Discr Quantity Ind:	Not reported
Discr Type Ind:	Not reported
Discr Residue Ind:	Not reported
Discr Partial Reject Ind:	Not reported
Discr Full Reject Ind:	Not reported
Manifest Ref Num:	Not reported
Alt Fac RCRA Id:	Not reported
Alt Fac Sign Date:	Not reported
Mgmt Method Type Code:	Not reported
EPA ID:	NYR000001909
Facility Name:	ARCH AUTO PARTS
Facility Address:	89-15 127 ST
Facility City:	QUEENS
Facility Address 2:	Not reported
Country:	USA
County:	QU
Mailing Name:	ARCH AUTO PARTS
Mailing Contact:	ARCH AUTO PARTS
Mailing Address:	89-15 127 ST
Mailing Address 2:	Not reported
Mailing City:	QUEENS
Mailing State:	NY
Mailing Zip:	Not reported
Mailing Zip4:	Not reported
Mailing Country:	USA
Mailing Phone:	718-850-0478

Document ID:	NYC4674982
Manifest Status:	Completed copy
Trans1 State ID:	NYGF4332
Trans2 State ID:	Not reported
Generator Ship Date:	970319
Trans1 Recv Date:	970319
Trans2 Recv Date:	Not reported
TSD Site Recv Date:	970321
Part A Recv Date:	970409
Part B Recv Date:	970402
Generator EPA ID:	NYR000001909
Trans1 EPA ID:	ILD984908202
Trans2 EPA ID:	Not reported
TSDF ID:	NYD000708198
Waste Code:	D001 - NON-LISTED IGNITABLE WASTES
Quantity:	00024
Units:	G - Gallons (liquids only)* (8.3 pounds)
Number of Containers:	003
Container Type:	DM - Metal drums, barrels
Handling Method:	R Material recovery of more than 75 percent of the total material.
Specific Gravity:	100
Waste Code:	Not reported
Quantity:	00160
Units:	G - Gallons (liquids only)* (8.3 pounds)
Number of Containers:	010
Container Type:	DM - Metal drums, barrels
Handling Method:	R Material recovery of more than 75 percent of the total material.
Specific Gravity:	100

ARCH AUTO PARTS CORP (Continued) **1000990231**

Year:	97
Manifest Tracking Num:	Not reported
Import Ind:	Not reported
Export Ind:	Not reported
Discr Quantity Ind:	Not reported
Discr Type Ind:	Not reported
Discr Residue Ind:	Not reported
Discr Partial Reject Ind:	Not reported
Discr Full Reject Ind:	Not reported
Manifest Ref Num:	Not reported
Alt Fac RCRA Id:	Not reported
Alt Fac Sign Date:	Not reported
Mgmt Method Type Code:	Not reported
EPA ID:	NYR000001909
Facility Name:	ARCH AUTO PARTS
Facility Address:	89-15 127 ST
Facility City:	QUEENS
Facility Address 2:	Not reported
Country:	USA
County:	QU
Mailing Name:	ARCH AUTO PARTS
Mailing Contact:	ARCH AUTO PARTS
Mailing Address:	89-15 127 ST
Mailing Address 2:	Not reported
Mailing City:	QUEENS
Mailing State:	NY
Mailing Zip:	Not reported
Mailing Zip4:	Not reported
Mailing Country:	USA
Mailing Phone:	718-850-0478
Document ID:	NYC4909228
Manifest Status:	Completed copy
Trans1 State ID:	NYC4332
Trans2 State ID:	Not reported
Generator Ship Date:	971126
Trans1 Recv Date:	971126
Trans2 Recv Date:	Not reported
TSD Site Recv Date:	971203
Part A Recv Date:	971216
Part B Recv Date:	971216
Generator EPA ID:	NYR000001909
Trans1 EPA ID:	ILD984908202
Trans2 EPA ID:	Not reported
TSDF ID:	NYD000708198
Waste Code:	D001 - NON-LISTED IGNITABLE WASTES
Quantity:	00018
Units:	G - Gallons (liquids only)* (8.3 pounds)
Number of Containers:	002
Container Type:	DM - Metal drums, barrels
Handling Method:	R Material recovery of more than 75 percent of the total material.
Specific Gravity:	100
Waste Code:	Not reported
Quantity:	00119
Units:	G - Gallons (liquids only)* (8.3 pounds)
Number of Containers:	007
Container Type:	DM - Metal drums, barrels

ARCH AUTO PARTS CORP (Continued) **1000990231**

Handling Method:	R Material recovery of more than 75 percent of the total material.
Specific Gravity:	100
Year:	97
Manifest Tracking Num:	Not reported
Import Ind:	Not reported
Export Ind:	Not reported
Discr Quantity Ind:	Not reported
Discr Type Ind:	Not reported
Discr Residue Ind:	Not reported
Discr Partial Reject Ind:	Not reported
Discr Full Reject Ind:	Not reported
Manifest Ref Num:	Not reported
Alt Fac RCRA Id:	Not reported
Alt Fac Sign Date:	Not reported
Mgmt Method Type Code:	Not reported
EPA ID:	NYR000001909
Facility Name:	ARCH AUTO PARTS
Facility Address:	89-15 127 ST
Facility City:	QUEENS
Facility Address 2:	Not reported
Country:	USA
County:	QU
Mailing Name:	ARCH AUTO PARTS
Mailing Contact:	ARCH AUTO PARTS
Mailing Address:	89-15 127 ST
Mailing Address 2:	Not reported
Mailing City:	QUEENS
Mailing State:	NY
Mailing Zip:	Not reported
Mailing Zip4:	Not reported
Mailing Country:	USA
Mailing Phone:	718-850-0478
Document ID:	NYC4450476
Manifest Status:	Completed copy
Trans1 State ID:	NYJU4819
Trans2 State ID:	Not reported
Generator Ship Date:	970120
Trans1 Recv Date:	970120
Trans2 Recv Date:	Not reported
TSD Site Recv Date:	970122
Part A Recv Date:	970205
Part B Recv Date:	970203
Generator EPA ID:	NYR000001909
Trans1 EPA ID:	ILD984908202
Trans2 EPA ID:	Not reported
TSDF ID:	NYD000708198
Waste Code:	D001 - NON-LISTED IGNITABLE WASTES
Quantity:	00015
Units:	G - Gallons (liquids only)* (8.3 pounds)
Number of Containers:	002
Container Type:	DM - Metal drums, barrels
Handling Method:	R Material recovery of more than 75 percent of the total material.
Specific Gravity:	100
Waste Code:	Not reported
Quantity:	00134
Units:	G - Gallons (liquids only)* (8.3 pounds)

ARCH AUTO PARTS CORP (Continued) **1000990231**

Number of Containers:	008
Container Type:	DM - Metal drums, barrels
Handling Method:	R Material recovery of more than 75 percent of the total material.
Specific Gravity:	100
Year:	97
Manifest Tracking Num:	Not reported
Import Ind:	Not reported
Export Ind:	Not reported
Discr Quantity Ind:	Not reported
Discr Type Ind:	Not reported
Discr Residue Ind:	Not reported
Discr Partial Reject Ind:	Not reported
Discr Full Reject Ind:	Not reported
Manifest Ref Num:	Not reported
Alt Fac RCRA Id:	Not reported
Alt Fac Sign Date:	Not reported
Mgmt Method Type Code:	Not reported
EPA ID:	NYR000001909
Facility Name:	ARCH AUTO PARTS
Facility Address:	89-15 127 ST
Facility City:	QUEENS
Facility Address 2:	Not reported
Country:	USA
County:	QU
Mailing Name:	ARCH AUTO PARTS
Mailing Contact:	ARCH AUTO PARTS
Mailing Address:	89-15 127 ST
Mailing Address 2:	Not reported
Mailing City:	QUEENS
Mailing State:	NY
Mailing Zip:	Not reported
Mailing Zip4:	Not reported
Mailing Country:	USA
Mailing Phone:	718-850-0478
Document ID:	NYC4732064
Manifest Status:	Completed copy
Trans1 State ID:	NYGF4332
Trans2 State ID:	Not reported
Generator Ship Date:	970515
Trans1 Recv Date:	970515
Trans2 Recv Date:	Not reported
TSD Site Recv Date:	970521
Part A Recv Date:	970609
Part B Recv Date:	970602
Generator EPA ID:	NYR000001909
Trans1 EPA ID:	ILD984908202
Trans2 EPA ID:	Not reported
TSDF ID:	NYD000708198
Waste Code:	D001 - NON-LISTED IGNITABLE WASTES
Quantity:	00027
Units:	G - Gallons (liquids only)* (8.3 pounds)
Number of Containers:	003
Container Type:	DM - Metal drums, barrels
Handling Method:	R Material recovery of more than 75 percent of the total material.
Specific Gravity:	100
Waste Code:	Not reported

ARCH AUTO PARTS CORP (Continued) **1000990231**

Quantity:	00108
Units:	G - Gallons (liquids only)* (8.3 pounds)
Number of Containers:	006
Container Type:	DM - Metal drums, barrels
Handling Method:	R Material recovery of more than 75 percent of the total material.
Specific Gravity:	100
Year:	97
Manifest Tracking Num:	Not reported
Import Ind:	Not reported
Export Ind:	Not reported
Discr Quantity Ind:	Not reported
Discr Type Ind:	Not reported
Discr Residue Ind:	Not reported
Discr Partial Reject Ind:	Not reported
Discr Full Reject Ind:	Not reported
Manifest Ref Num:	Not reported
Alt Fac RCRA Id:	Not reported
Alt Fac Sign Date:	Not reported
Mgmt Method Type Code:	Not reported
EPA ID:	NYR000001909
Facility Name:	ARCH AUTO PARTS
Facility Address:	89-15 127 ST
Facility City:	QUEENS
Facility Address 2:	Not reported
Country:	USA
County:	QU
Mailing Name:	ARCH AUTO PARTS
Mailing Contact:	ARCH AUTO PARTS
Mailing Address:	89-15 127 ST
Mailing Address 2:	Not reported
Mailing City:	QUEENS
Mailing State:	NY
Mailing Zip:	Not reported
Mailing Zip4:	Not reported
Mailing Country:	USA
Mailing Phone:	718-850-0478
Document ID:	NYC4707303
Manifest Status:	Completed copy
Trans1 State ID:	NYGF4332
Trans2 State ID:	Not reported
Generator Ship Date:	970501
Trans1 Recv Date:	970501
Trans2 Recv Date:	Not reported
TSD Site Recv Date:	970506
Part A Recv Date:	970609
Part B Recv Date:	970515
Generator EPA ID:	NYR000001909
Trans1 EPA ID:	ILD984908202
Trans2 EPA ID:	Not reported
TSDF ID:	NYD000708198
Waste Code:	D001 - NON-LISTED IGNITABLE WASTES
Quantity:	00009
Units:	G - Gallons (liquids only)* (8.3 pounds)
Number of Containers:	001
Container Type:	DM - Metal drums, barrels
Handling Method:	R Material recovery of more than 75 percent of the total material.

ARCH AUTO PARTS CORP (Continued) **1000990231**

Specific Gravity:	100
Waste Code:	Not reported
Quantity:	00108
Units:	G - Gallons (liquids only)* (8.3 pounds)
Number of Containers:	007
Container Type:	DM - Metal drums, barrels
Handling Method:	R Material recovery of more than 75 percent of the total material.
Specific Gravity:	100
Year:	97
Manifest Tracking Num:	Not reported
Import Ind:	Not reported
Export Ind:	Not reported
Discr Quantity Ind:	Not reported
Discr Type Ind:	Not reported
Discr Residue Ind:	Not reported
Discr Partial Reject Ind:	Not reported
Discr Full Reject Ind:	Not reported
Manifest Ref Num:	Not reported
Alt Fac RCRA Id:	Not reported
Alt Fac Sign Date:	Not reported
Mgmt Method Type Code:	Not reported
EPA ID:	NYR000001909
Facility Name:	ARCH AUTO PARTS
Facility Address:	89-15 127 ST
Facility City:	QUEENS
Facility Address 2:	Not reported
Country:	USA
County:	QU
Mailing Name:	ARCH AUTO PARTS
Mailing Contact:	ARCH AUTO PARTS
Mailing Address:	89-15 127 ST
Mailing Address 2:	Not reported
Mailing City:	QUEENS
Mailing State:	NY
Mailing Zip:	Not reported
Mailing Zip4:	Not reported
Mailing Country:	USA
Mailing Phone:	718-850-0478
Document ID:	NYC4661190
Manifest Status:	Completed copy
Trans1 State ID:	NYGF4332
Trans2 State ID:	Not reported
Generator Ship Date:	970404
Trans1 Recv Date:	970404
Trans2 Recv Date:	Not reported
TSD Site Recv Date:	970409
Part A Recv Date:	970417
Part B Recv Date:	970422
Generator EPA ID:	NYR000001909
Trans1 EPA ID:	ILD984908202
Trans2 EPA ID:	Not reported
TSDF ID:	NYD000708198
Waste Code:	D001 - NON-LISTED IGNITABLE WASTES
Quantity:	00016
Units:	G - Gallons (liquids only)* (8.3 pounds)
Number of Containers:	002

ARCH AUTO PARTS CORP (Continued) **1000990231**

Container Type:	DM - Metal drums, barrels
Handling Method:	R Material recovery of more than 75 percent of the total material.
Specific Gravity:	100
Waste Code:	Not reported
Quantity:	00144
Units:	G - Gallons (liquids only)* (8.3 pounds)
Number of Containers:	009
Container Type:	DM - Metal drums, barrels
Handling Method:	R Material recovery of more than 75 percent of the total material.
Specific Gravity:	100
Year:	97
Manifest Tracking Num:	Not reported
Import Ind:	Not reported
Export Ind:	Not reported
Discr Quantity Ind:	Not reported
Discr Type Ind:	Not reported
Discr Residue Ind:	Not reported
Discr Partial Reject Ind:	Not reported
Discr Full Reject Ind:	Not reported
Manifest Ref Num:	Not reported
Alt Fac RCRA Id:	Not reported
Alt Fac Sign Date:	Not reported
Mgmt Method Type Code:	Not reported
EPA ID:	NYR000001909
Facility Name:	ARCH AUTO PARTS
Facility Address:	89-15 127 ST
Facility City:	QUEENS
Facility Address 2:	Not reported
Country:	USA
County:	QU
Mailing Name:	ARCH AUTO PARTS
Mailing Contact:	ARCH AUTO PARTS
Mailing Address:	89-15 127 ST
Mailing Address 2:	Not reported
Mailing City:	QUEENS
Mailing State:	NY
Mailing Zip:	Not reported
Mailing Zip4:	Not reported
Mailing Country:	USA
Mailing Phone:	718-850-0478
Document ID:	NYC4744732
Manifest Status:	Completed copy
Trans1 State ID:	NYGF4332
Trans2 State ID:	Not reported
Generator Ship Date:	970528
Trans1 Recv Date:	970528
Trans2 Recv Date:	Not reported
TSD Site Recv Date:	970530
Part A Recv Date:	970609
Part B Recv Date:	970610
Generator EPA ID:	NYR000001909
Trans1 EPA ID:	ILD984908202
Trans2 EPA ID:	Not reported
TSDF ID:	NYD000708198
Waste Code:	D001 - NON-LISTED IGNITABLE WASTES
Quantity:	00018

ARCH AUTO PARTS CORP (Continued) **1000990231**

Units:	G - Gallons (liquids only)* (8.3 pounds)
Number of Containers:	002
Container Type:	DM - Metal drums, barrels
Handling Method:	R Material recovery of more than 75 percent of the total material.
Specific Gravity:	100
Waste Code:	Not reported
Quantity:	00119
Units:	G - Gallons (liquids only)* (8.3 pounds)
Number of Containers:	007
Container Type:	DM - Metal drums, barrels
Handling Method:	R Material recovery of more than 75 percent of the total material.
Specific Gravity:	100
Year:	97
Manifest Tracking Num:	Not reported
Import Ind:	Not reported
Export Ind:	Not reported
Discr Quantity Ind:	Not reported
Discr Type Ind:	Not reported
Discr Residue Ind:	Not reported
Discr Partial Reject Ind:	Not reported
Discr Full Reject Ind:	Not reported
Manifest Ref Num:	Not reported
Alt Fac RCRA Id:	Not reported
Alt Fac Sign Date:	Not reported
Mgmt Method Type Code:	Not reported
EPA ID:	NYR000001909
Facility Name:	ARCH AUTO PARTS
Facility Address:	89-15 127 ST
Facility City:	QUEENS
Facility Address 2:	Not reported
Country:	USA
County:	QU
Mailing Name:	ARCH AUTO PARTS
Mailing Contact:	ARCH AUTO PARTS
Mailing Address:	89-15 127 ST
Mailing Address 2:	Not reported
Mailing City:	QUEENS
Mailing State:	NY
Mailing Zip:	Not reported
Mailing Zip4:	Not reported
Mailing Country:	USA
Mailing Phone:	718-850-0478
Document ID:	NYC4480233
Manifest Status:	Completed copy
Trans1 State ID:	NYGF4332
Trans2 State ID:	Not reported
Generator Ship Date:	970624
Trans1 Recv Date:	970624
Trans2 Recv Date:	Not reported
TSD Site Recv Date:	970627
Part A Recv Date:	970710
Part B Recv Date:	970717
Generator EPA ID:	NYR000001909
Trans1 EPA ID:	ILD984908202
Trans2 EPA ID:	Not reported
TSDF ID:	NYD000708198

ARCH AUTO PARTS CORP (Continued) **1000990231**

Waste Code:	D001 - NON-LISTED IGNITABLE WASTES
Quantity:	00009
Units:	G - Gallons (liquids only)* (8.3 pounds)
Number of Containers:	001
Container Type:	DM - Metal drums, barrels
Handling Method:	R Material recovery of more than 75 percent of the total material.
Specific Gravity:	100
Waste Code:	Not reported
Quantity:	00119
Units:	G - Gallons (liquids only)* (8.3 pounds)
Number of Containers:	007
Container Type:	DM - Metal drums, barrels
Handling Method:	R Material recovery of more than 75 percent of the total material.
Specific Gravity:	100
Year:	97
Manifest Tracking Num:	Not reported
Import Ind:	Not reported
Export Ind:	Not reported
Discr Quantity Ind:	Not reported
Discr Type Ind:	Not reported
Discr Residue Ind:	Not reported
Discr Partial Reject Ind:	Not reported
Discr Full Reject Ind:	Not reported
Manifest Ref Num:	Not reported
Alt Fac RCRA Id:	Not reported
Alt Fac Sign Date:	Not reported
Mgmt Method Type Code:	Not reported
EPA ID:	NYR000001909
Facility Name:	ARCH AUTO PARTS
Facility Address:	89-15 127 ST
Facility City:	QUEENS
Facility Address 2:	Not reported
Country:	USA
County:	QU
Mailing Name:	ARCH AUTO PARTS
Mailing Contact:	ARCH AUTO PARTS
Mailing Address:	89-15 127 ST
Mailing Address 2:	Not reported
Mailing City:	QUEENS
Mailing State:	NY
Mailing Zip:	Not reported
Mailing Zip4:	Not reported
Mailing Country:	USA
Mailing Phone:	718-850-0478
Document ID:	NYC4763970
Manifest Status:	Completed after the designated time period for a TSDF to get a copy to the DEC
Trans1 State ID:	NYCGF4332
Trans2 State ID:	Not reported
Generator Ship Date:	970612
Trans1 Recv Date:	970612
Trans2 Recv Date:	Not reported
TSD Site Recv Date:	970619
Part A Recv Date:	970625
Part B Recv Date:	970708
Generator EPA ID:	NYR000001909
Trans1 EPA ID:	ILD984908202

ARCH AUTO PARTS CORP (Continued) **1000990231**

Trans2 EPA ID:	Not reported
TSDF ID:	NYD000708198
Waste Code:	D001 - NON-LISTED IGNITABLE WASTES
Quantity:	00027
Units:	G - Gallons (liquids only)* (8.3 pounds)
Number of Containers:	003
Container Type:	DM - Metal drums, barrels
Handling Method:	R Material recovery of more than 75 percent of the total material.
Specific Gravity:	100
Waste Code:	Not reported
Quantity:	00119
Units:	G - Gallons (liquids only)* (8.3 pounds)
Number of Containers:	007
Container Type:	DM - Metal drums, barrels
Handling Method:	R Material recovery of more than 75 percent of the total material.
Specific Gravity:	100
Year:	97
Manifest Tracking Num:	Not reported
Import Ind:	Not reported
Export Ind:	Not reported
Discr Quantity Ind:	Not reported
Discr Type Ind:	Not reported
Discr Residue Ind:	Not reported
Discr Partial Reject Ind:	Not reported
Discr Full Reject Ind:	Not reported
Manifest Ref Num:	Not reported
Alt Fac RCRA Id:	Not reported
Alt Fac Sign Date:	Not reported
Mgmt Method Type Code:	Not reported
EPA ID:	NYR000001909
Facility Name:	ARCH AUTO PARTS
Facility Address:	89-15 127 ST
Facility City:	QUEENS
Facility Address 2:	Not reported
Country:	USA
County:	QU
Mailing Name:	ARCH AUTO PARTS
Mailing Contact:	ARCH AUTO PARTS
Mailing Address:	89-15 127 ST
Mailing Address 2:	Not reported
Mailing City:	QUEENS
Mailing State:	NY
Mailing Zip:	Not reported
Mailing Zip4:	Not reported
Mailing Country:	USA
Mailing Phone:	718-850-0478
Document ID:	NYC3270982
Manifest Status:	Completed copy
Trans1 State ID:	NYGF4332
Trans2 State ID:	Not reported
Generator Ship Date:	970108
Trans1 Recv Date:	970108
Trans2 Recv Date:	Not reported
TSD Site Recv Date:	970108
Part A Recv Date:	970203
Part B Recv Date:	970123

ARCH AUTO PARTS CORP (Continued) **1000990231**

Generator EPA ID:	NYR000001909
Trans1 EPA ID:	ILD984908202
Trans2 EPA ID:	Not reported
TSDF ID:	NYD000708198
Waste Code:	D001 - NON-LISTED IGNITABLE WASTES
Quantity:	00016
Units:	G - Gallons (liquids only)* (8.3 pounds)
Number of Containers:	002
Container Type:	DM - Metal drums, barrels
Handling Method:	R Material recovery of more than 75 percent of the total material.
Specific Gravity:	100
Waste Code:	Not reported
Quantity:	00064
Units:	G - Gallons (liquids only)* (8.3 pounds)
Number of Containers:	004
Container Type:	DM - Metal drums, barrels
Handling Method:	R Material recovery of more than 75 percent of the total material.
Specific Gravity:	100
Year:	97
Manifest Tracking Num:	Not reported
Import Ind:	Not reported
Export Ind:	Not reported
Discr Quantity Ind:	Not reported
Discr Type Ind:	Not reported
Discr Residue Ind:	Not reported
Discr Partial Reject Ind:	Not reported
Discr Full Reject Ind:	Not reported
Manifest Ref Num:	Not reported
Alt Fac RCRA Id:	Not reported
Alt Fac Sign Date:	Not reported
Mgmt Method Type Code:	Not reported
EPA ID:	NYR000001909
Facility Name:	ARCH AUTO PARTS
Facility Address:	89-15 127 ST
Facility City:	QUEENS
Facility Address 2:	Not reported
Country:	USA
County:	QU
Mailing Name:	ARCH AUTO PARTS
Mailing Contact:	ARCH AUTO PARTS
Mailing Address:	89-15 127 ST
Mailing Address 2:	Not reported
Mailing City:	QUEENS
Mailing State:	NY
Mailing Zip:	Not reported
Mailing Zip4:	Not reported
Mailing Country:	USA
Mailing Phone:	718-850-0478
Document ID:	NYC4461254
Manifest Status:	Completed copy
Trans1 State ID:	NYGF4332
Trans2 State ID:	Not reported
Generator Ship Date:	970205
Trans1 Recv Date:	970205
Trans2 Recv Date:	Not reported
TSD Site Recv Date:	970207

ARCH AUTO PARTS CORP (Continued) **1000990231**

Part A Recv Date:	970317
Part B Recv Date:	970219
Generator EPA ID:	NYR000001909
Trans1 EPA ID:	ILD984908202
Trans2 EPA ID:	Not reported
TSDF ID:	NYD000708198
Waste Code:	D001 - NON-LISTED IGNITABLE WASTES
Quantity:	00020
Units:	G - Gallons (liquids only)* (8.3 pounds)
Number of Containers:	003
Container Type:	DM - Metal drums, barrels
Handling Method:	R Material recovery of more than 75 percent of the total material.
Specific Gravity:	100
Waste Code:	Not reported
Quantity:	00188
Units:	G - Gallons (liquids only)* (8.3 pounds)
Number of Containers:	011
Container Type:	DM - Metal drums, barrels
Handling Method:	R Material recovery of more than 75 percent of the total material.
Specific Gravity:	100
Year:	97
Manifest Tracking Num:	Not reported
Import Ind:	Not reported
Export Ind:	Not reported
Discr Quantity Ind:	Not reported
Discr Type Ind:	Not reported
Discr Residue Ind:	Not reported
Discr Partial Reject Ind:	Not reported
Discr Full Reject Ind:	Not reported
Manifest Ref Num:	Not reported
Alt Fac RCRA Id:	Not reported
Alt Fac Sign Date:	Not reported
Mgmt Method Type Code:	Not reported
EPA ID:	NYR000001909
Facility Name:	ARCH AUTO PARTS
Facility Address:	89-15 127 ST
Facility City:	QUEENS
Facility Address 2:	Not reported
Country:	USA
County:	QU
Mailing Name:	ARCH AUTO PARTS
Mailing Contact:	ARCH AUTO PARTS
Mailing Address:	89-15 127 ST
Mailing Address 2:	Not reported
Mailing City:	QUEENS
Mailing State:	NY
Mailing Zip:	Not reported
Mailing Zip4:	Not reported
Mailing Country:	USA
Mailing Phone:	718-850-0478
Document ID:	NYC4804727
Manifest Status:	Completed copy
Trans1 State ID:	NYGF4332
Trans2 State ID:	Not reported
Generator Ship Date:	970723
Trans1 Recv Date:	970723

ARCH AUTO PARTS CORP (Continued) **1000990231**

Trans2 Recv Date:	Not reported
TSD Site Recv Date:	970725
Part A Recv Date:	970811
Part B Recv Date:	970811
Generator EPA ID:	NYR000001909
Trans1 EPA ID:	ILD984908202
Trans2 EPA ID:	Not reported
TSDF ID:	NYD000708198
Waste Code:	D001 - NON-LISTED IGNITABLE WASTES
Quantity:	00018
Units:	G - Gallons (liquids only)* (8.3 pounds)
Number of Containers:	002
Container Type:	DM - Metal drums, barrels
Handling Method:	R Material recovery of more than 75 percent of the total material.
Specific Gravity:	100
Waste Code:	Not reported
Quantity:	00136
Units:	G - Gallons (liquids only)* (8.3 pounds)
Number of Containers:	008
Container Type:	DM - Metal drums, barrels
Handling Method:	R Material recovery of more than 75 percent of the total material.
Specific Gravity:	100
Year:	97
Manifest Tracking Num:	Not reported
Import Ind:	Not reported
Export Ind:	Not reported
Discr Quantity Ind:	Not reported
Discr Type Ind:	Not reported
Discr Residue Ind:	Not reported
Discr Partial Reject Ind:	Not reported
Discr Full Reject Ind:	Not reported
Manifest Ref Num:	Not reported
Alt Fac RCRA Id:	Not reported
Alt Fac Sign Date:	Not reported
Mgmt Method Type Code:	Not reported
EPA ID:	NYR000001909
Facility Name:	ARCH AUTO PARTS
Facility Address:	89-15 127 ST
Facility City:	QUEENS
Facility Address 2:	Not reported
Country:	USA
County:	QU
Mailing Name:	ARCH AUTO PARTS
Mailing Contact:	ARCH AUTO PARTS
Mailing Address:	89-15 127 ST
Mailing Address 2:	Not reported
Mailing City:	QUEENS
Mailing State:	NY
Mailing Zip:	Not reported
Mailing Zip4:	Not reported
Mailing Country:	USA
Mailing Phone:	718-850-0478
Document ID:	NYC4655250
Manifest Status:	Completed copy
Trans1 State ID:	NYGF3013
Trans2 State ID:	Not reported

ARCH AUTO PARTS CORP (Continued) **1000990231**

Generator Ship Date:	970219
Trans1 Recv Date:	970219
Trans2 Recv Date:	Not reported
TSD Site Recv Date:	970221
Part A Recv Date:	970317
Part B Recv Date:	970303
Generator EPA ID:	NYR000001909
Trans1 EPA ID:	ILD984908202
Trans2 EPA ID:	Not reported
TSDF ID:	NYD000708198
Waste Code:	D001 - NON-LISTED IGNITABLE WASTES
Quantity:	00018
Units:	G - Gallons (liquids only)* (8.3 pounds)
Number of Containers:	002
Container Type:	DM - Metal drums, barrels
Handling Method:	R Material recovery of more than 75 percent of the total material.
Specific Gravity:	100
Waste Code:	Not reported
Quantity:	00128
Units:	G - Gallons (liquids only)* (8.3 pounds)
Number of Containers:	008
Container Type:	DM - Metal drums, barrels
Handling Method:	R Material recovery of more than 75 percent of the total material.
Specific Gravity:	100
Year:	97
Manifest Tracking Num:	Not reported
Import Ind:	Not reported
Export Ind:	Not reported
Discr Quantity Ind:	Not reported
Discr Type Ind:	Not reported
Discr Residue Ind:	Not reported
Discr Partial Reject Ind:	Not reported
Discr Full Reject Ind:	Not reported
Manifest Ref Num:	Not reported
Alt Fac RCRA Id:	Not reported
Alt Fac Sign Date:	Not reported
Mgmt Method Type Code:	Not reported
EPA ID:	NYR000001909
Facility Name:	ARCH AUTO PARTS
Facility Address:	89-15 127 ST
Facility City:	QUEENS
Facility Address 2:	Not reported
Country:	USA
County:	QU
Mailing Name:	ARCH AUTO PARTS
Mailing Contact:	ARCH AUTO PARTS
Mailing Address:	89-15 127 ST
Mailing Address 2:	Not reported
Mailing City:	QUEENS
Mailing State:	NY
Mailing Zip:	Not reported
Mailing Zip4:	Not reported
Mailing Country:	USA
Mailing Phone:	718-850-0478
Document ID:	NYC4565035
Manifest Status:	Completed copy

ARCH AUTO PARTS CORP (Continued) **1000990231**

Trans1 State ID:	NYCGF4332
Trans2 State ID:	Not reported
Generator Ship Date:	971031
Trans1 Recv Date:	971031
Trans2 Recv Date:	Not reported
TSD Site Recv Date:	971105
Part A Recv Date:	971119
Part B Recv Date:	971120
Generator EPA ID:	NYR000001909
Trans1 EPA ID:	ILD984908202
Trans2 EPA ID:	Not reported
TSDF ID:	NYD000708198
Waste Code:	D001 - NON-LISTED IGNITABLE WASTES
Quantity:	00009
Units:	G - Gallons (liquids only)* (8.3 pounds)
Number of Containers:	001
Container Type:	DM - Metal drums, barrels
Handling Method:	R Material recovery of more than 75 percent of the total material.
Specific Gravity:	100
Waste Code:	Not reported
Quantity:	00119
Units:	G - Gallons (liquids only)* (8.3 pounds)
Number of Containers:	007
Container Type:	DM - Metal drums, barrels
Handling Method:	R Material recovery of more than 75 percent of the total material.
Specific Gravity:	100
Year:	97
Manifest Tracking Num:	Not reported
Import Ind:	Not reported
Export Ind:	Not reported
Discr Quantity Ind:	Not reported
Discr Type Ind:	Not reported
Discr Residue Ind:	Not reported
Discr Partial Reject Ind:	Not reported
Discr Full Reject Ind:	Not reported
Manifest Ref Num:	Not reported
Alt Fac RCRA Id:	Not reported
Alt Fac Sign Date:	Not reported
Mgmt Method Type Code:	Not reported
EPA ID:	NYR000001909
Facility Name:	ARCH AUTO PARTS
Facility Address:	89-15 127 ST
Facility City:	QUEENS
Facility Address 2:	Not reported
Country:	USA
County:	QU
Mailing Name:	ARCH AUTO PARTS
Mailing Contact:	ARCH AUTO PARTS
Mailing Address:	89-15 127 ST
Mailing Address 2:	Not reported
Mailing City:	QUEENS
Mailing State:	NY
Mailing Zip:	Not reported
Mailing Zip4:	Not reported
Mailing Country:	USA
Mailing Phone:	718-850-0478

ARCH AUTO PARTS CORP (Continued) **1000990231**

Document ID:	NYC4788371
Manifest Status:	Completed copy
Trans1 State ID:	NYGF4332
Trans2 State ID:	Not reported
Generator Ship Date:	970703
Trans1 Recv Date:	970703
Trans2 Recv Date:	Not reported
TSD Site Recv Date:	970709
Part A Recv Date:	970729
Part B Recv Date:	970722
Generator EPA ID:	NYR000001909
Trans1 EPA ID:	ILD984908202
Trans2 EPA ID:	Not reported
TSDF ID:	NYD000708198
Waste Code:	D001 - NON-LISTED IGNITABLE WASTES
Quantity:	00014
Units:	G - Gallons (liquids only)* (8.3 pounds)
Number of Containers:	002
Container Type:	DM - Metal drums, barrels
Handling Method:	R Material recovery of more than 75 percent of the total material.
Specific Gravity:	100
Waste Code:	Not reported
Quantity:	00153
Units:	G - Gallons (liquids only)* (8.3 pounds)
Number of Containers:	009
Container Type:	DM - Metal drums, barrels
Handling Method:	R Material recovery of more than 75 percent of the total material.
Specific Gravity:	100
Year:	97
Manifest Tracking Num:	Not reported
Import Ind:	Not reported
Export Ind:	Not reported
Discr Quantity Ind:	Not reported
Discr Type Ind:	Not reported
Discr Residue Ind:	Not reported
Discr Partial Reject Ind:	Not reported
Discr Full Reject Ind:	Not reported
Manifest Ref Num:	Not reported
Alt Fac RCRA Id:	Not reported
Alt Fac Sign Date:	Not reported
Mgmt Method Type Code:	Not reported
EPA ID:	NYR000001909
Facility Name:	ARCH AUTO PARTS
Facility Address:	89-15 127 ST
Facility City:	QUEENS
Facility Address 2:	Not reported
Country:	USA
County:	QU
Mailing Name:	ARCH AUTO PARTS
Mailing Contact:	ARCH AUTO PARTS
Mailing Address:	89-15 127 ST
Mailing Address 2:	Not reported
Mailing City:	QUEENS
Mailing State:	NY
Mailing Zip:	Not reported
Mailing Zip4:	Not reported
Mailing Country:	USA

ARCH AUTO PARTS CORP (Continued) **1000990231**

Mailing Phone:	718-850-0478
Document ID:	NYC4721387
Manifest Status:	Completed copy
Trans1 State ID:	NYGF4332
Trans2 State ID:	Not reported
Generator Ship Date:	970819
Trans1 Recv Date:	970819
Trans2 Recv Date:	Not reported
TSD Site Recv Date:	970822
Part A Recv Date:	970910
Part B Recv Date:	970911
Generator EPA ID:	NYR000001909
Trans1 EPA ID:	ILD984908202
Trans2 EPA ID:	Not reported
TSDF ID:	NYD000708198
Waste Code:	D001 - NON-LISTED IGNITABLE WASTES
Quantity:	00018
Units:	G - Gallons (liquids only)* (8.3 pounds)
Number of Containers:	002
Container Type:	DM - Metal drums, barrels
Handling Method:	R Material recovery of more than 75 percent of the total material.
Specific Gravity:	100
Waste Code:	Not reported
Quantity:	00051
Units:	G - Gallons (liquids only)* (8.3 pounds)
Number of Containers:	003
Container Type:	DM - Metal drums, barrels
Handling Method:	R Material recovery of more than 75 percent of the total material.
Specific Gravity:	100
Year:	97
Manifest Tracking Num:	Not reported
Import Ind:	Not reported
Export Ind:	Not reported
Discr Quantity Ind:	Not reported
Discr Type Ind:	Not reported
Discr Residue Ind:	Not reported
Discr Partial Reject Ind:	Not reported
Discr Full Reject Ind:	Not reported
Manifest Ref Num:	Not reported
Alt Fac RCRA Id:	Not reported
Alt Fac Sign Date:	Not reported
Mgmt Method Type Code:	Not reported
EPA ID:	NYR000001909
Facility Name:	ARCH AUTO PARTS
Facility Address:	89-15 127 ST
Facility City:	QUEENS
Facility Address 2:	Not reported
Country:	USA
County:	QU
Mailing Name:	ARCH AUTO PARTS
Mailing Contact:	ARCH AUTO PARTS
Mailing Address:	89-15 127 ST
Mailing Address 2:	Not reported
Mailing City:	QUEENS
Mailing State:	NY
Mailing Zip:	Not reported

ARCH AUTO PARTS CORP (Continued) **1000990231**

Mailing Zip4:	Not reported
Mailing Country:	USA
Mailing Phone:	718-850-0478
Document ID:	NYC4778561
Manifest Status:	Completed copy
Trans1 State ID:	NYGF4332
Trans2 State ID:	Not reported
Generator Ship Date:	970624
Trans1 Recv Date:	970624
Trans2 Recv Date:	Not reported
TSD Site Recv Date:	970627
Part A Recv Date:	970710
Part B Recv Date:	970717
Generator EPA ID:	NYR000001909
Trans1 EPA ID:	ILD984908202
Trans2 EPA ID:	Not reported
TSDF ID:	NYD000708198
Waste Code:	D001 - NON-LISTED IGNITABLE WASTES
Quantity:	00009
Units:	G - Gallons (liquids only)* (8.3 pounds)
Number of Containers:	001
Container Type:	DM - Metal drums, barrels
Handling Method:	R Material recovery of more than 75 percent of the total material.
Specific Gravity:	100
Year:	97
Manifest Tracking Num:	Not reported
Import Ind:	Not reported
Export Ind:	Not reported
Discr Quantity Ind:	Not reported
Discr Type Ind:	Not reported
Discr Residue Ind:	Not reported
Discr Partial Reject Ind:	Not reported
Discr Full Reject Ind:	Not reported
Manifest Ref Num:	Not reported
Alt Fac RCRA Id:	Not reported
Alt Fac Sign Date:	Not reported
Mgmt Method Type Code:	Not reported
EPA ID:	NYR000001909
Facility Name:	ARCH AUTO PARTS
Facility Address:	89-15 127 ST
Facility City:	QUEENS
Facility Address 2:	Not reported
Country:	USA
County:	QU
Mailing Name:	ARCH AUTO PARTS
Mailing Contact:	ARCH AUTO PARTS
Mailing Address:	89-15 127 ST
Mailing Address 2:	Not reported
Mailing City:	QUEENS
Mailing State:	NY
Mailing Zip:	Not reported
Mailing Zip4:	Not reported
Mailing Country:	USA
Mailing Phone:	718-850-0478
Document ID:	NYC4916384

ARCH AUTO PARTS CORP (Continued) **1000990231**

Manifest Status:	Completed after the designated time period for a TSDF to get a copy to the DEC
Trans1 State ID:	NYGF4332
Trans2 State ID:	Not reported
Generator Ship Date:	971212
Trans1 Recv Date:	971212
Trans2 Recv Date:	Not reported
TSD Site Recv Date:	971217
Part A Recv Date:	971224
Part B Recv Date:	980107
Generator EPA ID:	NYR000001909
Trans1 EPA ID:	ILD984908202
Trans2 EPA ID:	Not reported
TSDF ID:	NYD000708198
Waste Code:	D001 - NON-LISTED IGNITABLE WASTES
Quantity:	00027
Units:	G - Gallons (liquids only)* (8.3 pounds)
Number of Containers:	003
Container Type:	DM - Metal drums, barrels
Handling Method:	R Material recovery of more than 75 percent of the total material.
Specific Gravity:	100
Waste Code:	Not reported
Quantity:	00136
Units:	G - Gallons (liquids only)* (8.3 pounds)
Number of Containers:	008
Container Type:	DM - Metal drums, barrels
Handling Method:	R Material recovery of more than 75 percent of the total material.
Specific Gravity:	100
Year:	97
Manifest Tracking Num:	Not reported
Import Ind:	Not reported
Export Ind:	Not reported
Discr Quantity Ind:	Not reported
Discr Type Ind:	Not reported
Discr Residue Ind:	Not reported
Discr Partial Reject Ind:	Not reported
Discr Full Reject Ind:	Not reported
Manifest Ref Num:	Not reported
Alt Fac RCRA Id:	Not reported
Alt Fac Sign Date:	Not reported
Mgmt Method Type Code:	Not reported
EPA ID:	NYR000001909
Facility Name:	ARCH AUTO PARTS
Facility Address:	89-15 127 ST
Facility City:	QUEENS
Facility Address 2:	Not reported
Country:	USA
County:	QU
Mailing Name:	ARCH AUTO PARTS
Mailing Contact:	ARCH AUTO PARTS
Mailing Address:	89-15 127 ST
Mailing Address 2:	Not reported
Mailing City:	QUEENS
Mailing State:	NY
Mailing Zip:	Not reported
Mailing Zip4:	Not reported
Mailing Country:	USA
Mailing Phone:	718-850-0478

ARCH AUTO PARTS CORP (Continued) **1000990231**

Document ID:	NYC4843978
Manifest Status:	Completed copy
Trans1 State ID:	NYGF4332
Trans2 State ID:	Not reported
Generator Ship Date:	971003
Trans1 Recv Date:	971003
Trans2 Recv Date:	Not reported
TSD Site Recv Date:	971008
Part A Recv Date:	971029
Part B Recv Date:	971024
Generator EPA ID:	NYR000001909
Trans1 EPA ID:	ILD984908202
Trans2 EPA ID:	Not reported
TSDF ID:	NYD000708198
Waste Code:	D001 - NON-LISTED IGNITABLE WASTES
Quantity:	00018
Units:	G - Gallons (liquids only)* (8.3 pounds)
Number of Containers:	002
Container Type:	DM - Metal drums, barrels
Handling Method:	R Material recovery of more than 75 percent of the total material.
Specific Gravity:	100
Waste Code:	Not reported
Quantity:	00121
Units:	G - Gallons (liquids only)* (8.3 pounds)
Number of Containers:	007
Container Type:	DM - Metal drums, barrels
Handling Method:	R Material recovery of more than 75 percent of the total material.
Specific Gravity:	100
Year:	97
Manifest Tracking Num:	Not reported
Import Ind:	Not reported
Export Ind:	Not reported
Discr Quantity Ind:	Not reported
Discr Type Ind:	Not reported
Discr Residue Ind:	Not reported
Discr Partial Reject Ind:	Not reported
Discr Full Reject Ind:	Not reported
Manifest Ref Num:	Not reported
Alt Fac RCRA Id:	Not reported
Alt Fac Sign Date:	Not reported
Mgmt Method Type Code:	Not reported
EPA ID:	NYR000001909
Facility Name:	ARCH AUTO PARTS
Facility Address:	89-15 127 ST
Facility City:	QUEENS
Facility Address 2:	Not reported
Country:	USA
County:	QU
Mailing Name:	ARCH AUTO PARTS
Mailing Contact:	ARCH AUTO PARTS
Mailing Address:	89-15 127 ST
Mailing Address 2:	Not reported
Mailing City:	QUEENS
Mailing State:	NY
Mailing Zip:	Not reported
Mailing Zip4:	Not reported
Mailing Country:	USA

ARCH AUTO PARTS CORP (Continued) **1000990231**

Mailing Phone: 718-850-0478

Click this hyperlink while viewing on your computer to access
71 additional NY_MANIFEST: record(s) in the EDR Site Report.

U94 **GLASSWORKS INC THE** **RCRA-SQG** **1000871746**
NE **129-04 91ST AVE** **FINDS** **NY0000094706**
1/4-1/2 **RICHMOND HILL, NY 11418**
1676 ft.

Site 1 of 3 in cluster U

Relative:
Lower

Actual:
48 ft.

RCRAInfo:
Owner: VIOLET ROMAN
(718) 441-2005
EPA ID: NY0000094706

Contact: Not reported

Classification: Small Quantity Generator
TSDF Activities: Not reported

Violation Status: No violations found

FINDS:
Other Pertinent Environmental Activity Identified at Site

RCRAInfo is a national information system that supports the Resource Conservation and Recovery Act (RCRA) program through the tracking of events and activities related to facilities that generate, transport, and treat, store, or dispose of hazardous waste. RCRAInfo allows RCRA program staff to track the notification, permit, compliance, and corrective action activities required under RCRA.

T95 **LIRR DEPOT** **LTANKS** **S102148888**
NNE **127 ST / 89TH AVE** **NY Hist Spills** **N/A**
1/4-1/2 **RICHMOND HILLS, NY**
1688 ft.

Site 2 of 3 in cluster T

Relative:
Higher

Actual:
59 ft.

LTANKS:
Site ID: 134288
Spill Date: 10/18/94
Facility Addr2: Not reported
Facility ID: 9409615
Program Number: 9409615
SWIS: 4101
Region of Spill: 2
Investigator: SIGONA
Referred To: Not reported
Reported to Dept: 10/24/94
CID: Not reported
Spill Cause: Tank Overfill
Water Affected: Not reported
Spill Source: Tank Truck
Spill Notifier: Citizen
Cleanup Ceased: / /

LIRR DEPOT (Continued) **S102148888**

Cleanup Meets Standard:	False
Last Inspection:	/ /
Recommended Penalty:	Penalty Not Recommended
UST Involvement:	False
Spill Class:	Known release that creates potential for fire or hazard. DEC Response. Unable/unwilling Responsible Party. Corrective action taken. (ISR)
Spill Closed Dt:	08/07/03
Remediation Phase:	0
Date Entered In Computer:	12/01/94
Spill Record Last Update:	04/30/04
Spille Namer:	Not reported
Spiller Company:	24 HOUR FUEL CORP
Spiller Phone:	(718) 209-1155
Spiller Extention:	Not reported
Spiller Address:	Not reported
Spiller City,St,Zip:	QUEENS, NY
Spiller County:	001
Spiller Contact:	Not reported
Spiller Phone:	Not reported
Spiller Extention:	Not reported
DEC Region:	2
Program Number:	9409615
DER Facility ID:	115388
Site ID:	134288
Operable Unit ID:	1007357
Operable Unit:	01
Material ID:	375497
Material Code:	0008
Material Name:	Diesel
Case No.:	Not reported
Material FA:	Petroleum
Quantity:	200.00
Units:	Gallons
Recovered:	0.00
Resource Affected:	Sewer
Oxygenate:	False
Site ID:	Not reported
Spill Tank Test:	Not reported
Tank Number:	Not reported
Tank Size:	Not reported
Test Method:	Not reported
Leak Rate:	Not reported
Gross Fail:	Not reported
Modified By:	Not reported
Last Modified:	Not reported
Test Method:	Not reported
DEC Memo:	Not reported
Remarks:	Start CallerRemark - 9409615 WHILE FILLING TANK NEAR TRAIN TRACKS, TANK OVERFILLED. OIL WENT DOWN THE STREET INTO SEWER REPEAT SITUATION CONTANINATED-SPEEDY DRY BEING USED.CON ED VAULT AFFECTED. SPILL PREVIOUSLY REPORTED ON 10/18 END CallerRemark -9409615

NY Hist Spills:

Region of Spill:	2
Spill Number:	9409615
Investigator:	SIGONA
Caller Name:	Not reported

LIRR DEPOT (Continued) **S102148888**

Caller Agency:	Not reported
Caller Phone:	Not reported
Notifier Name:	Not reported
Notifier Agency:	Not reported
Notifier Phone:	Not reported
Spill Date/Time:	10/18/1994 18:00
Reported to Dept Date/Time:	10/24/94 07:57
SWIS:	63
Spiller Name:	24 HOUR FUEL CORP
Spiller Contact:	Not reported
Spiller Phone:	(718) 209-1155
Spiller Address:	Not reported
Spiller City,St,Zip:	QUEENS, NEW YORK
Spill Cause:	Equipment Failure
Reported to Dept:	In Sewer
Water Affected:	Not reported
Spill Source:	08
Spill Notifier:	Citizen
PBS Number:	Not reported
Cleanup Ceased:	/ /
Cleanup Meets Std:	False
Last Inspection:	/ /
Recommended Penalty:	Penalty Not Recommended
Spiller Cleanup Dt:	/ /
Enforcement Date:	/ /
Invstgn Complete:	/ /
UST Involvement:	False
Spill Class:	Known release that creates potential for fire or hazard. DEC Response. Unable/unwilling Responsible Party. Corrective action taken. (ISR)
Spill Closed Dt:	/ /
Corrective Action Plan Submitted:	/ /
Date Region Sent Summary to Central Office:	/ /
Date Spill Entered In Computer Data File:	12/01/94
Date Spill Entered In Computer Data File:	Not reported
Update Date:	12/02/94
Is Updated:	False
PBS Number:	Not reported
Tank Number:	Not reported
Tank Size:	Not reported
Test Method:	Not reported
Leak Rate Failed Tank:	Not reported
Gross Leak Rate:	Not reported
Material Class Type:	Petroleum
Quantity Spilled:	200
Unkonwn Quantity Spilled:	False
Units:	Gallons
Quantity Recovered:	0
Unkonwn Quantity Recovered:	False
Material:	DIESEL
Class Type:	DIESEL
Times Material Entry In File:	10625
CAS Number:	Not reported
Last Date:	19940728
DEC Remarks:	Not reported
Remark:	WHILE FILLING TANK NEAR TRAIN TRACKS, TANK OVERFILLED. OIL WENT DOWN THE STREET INTO SEWER REPEAT SITUATION CONTANINATED-SPEEDY DRY BEING USED.CON ED VAULT AFFECTED. SPILL PREVIOUSLY REPORTED ON 10/18

T96
NNE
1/4-1/2
1696 ft.

Relative:
Higher

Actual:
59 ft.

89TH AVE 127TH ST
89TH AVE / 127TH ST
JAMAICA, NY

Site 3 of 3 in cluster T

NY Spills
NY Hist Spills

S102141187
N/A

NY Spills:

Site ID:	260939
Facility Addr2:	Not reported
Facility ID:	9104327
Spill Number:	9104327
Facility Type:	ER
SWIS:	4101
Region of Spill:	2
Investigator:	SULLIVAN
Referred To:	Not reported
Spill Date:	07/23/91
Reported to Dept:	07/23/91
CID:	Not reported
Spill Cause:	Equipment Failure
Water Affected:	Not reported
Spill Source:	Railroad Car
Spill Notifier:	Responsible Party
Cleanup Ceased:	07/24/91
Cleanup Meets Std:	True
Last Inspection:	/ /
Recommended Penalty:	Penalty Not Recommended
UST Trust:	False
Spill Class:	Known release with minimal potential for fire or hazard. DEC Response. Willing Responsible Party. Corrective action taken.
Spill Closed Dt:	07/24/91
Remediation Phase:	0
Date Entered In Computer:	07/24/91
Spill Record Last Update:	04/30/04
Spiller Name:	Not reported
Spiller Company:	LIRR ENGINE 167
Spiller Address:	Not reported
Spiller City,St,Zip:	ZZ
Spiller Company:	001
Spiller Phone:	Not reported
Contact Name:	Not reported
Contact Phone:	Not reported
DEC Region:	2
Program Number:	9104327
DER Facility ID:	213105
Site ID:	260939
Operable Unit ID:	958224
Operable Unit:	01
Material ID:	423402
Material Code:	0008
Material Name:	Diesel
Case No.:	Not reported
Material FA:	Petroleum
Quantity:	-1.00
Units:	Pounds
Recovered:	0.00
Resource Affected:	Soil
Oxygenate:	False
DEC Memo:	Start CallerRemark - 9104327 FUEL LINE RUPTURE DUE TO DERAILMENT END

89TH AVE 127TH ST (Continued) **S102141187**

CallerRemark - 9104327
Remarks: Start DECRemark - 9104327 Prior to Sept, 2004 data translation this spill Lead DEC Field was "SULLIVAN'" 07/24/91: WAYNE KALNER CALL LOST ABOUT 20 GALS CLEANED UP BY YARD PERSONNEL. END DECRemark - 9104327

NY Hist Spills:

Region of Spill:	2
Spill Number:	9104327
Investigator:	SULLIVAN'
Caller Name:	Not reported
Caller Agency:	Not reported
Caller Phone:	Not reported
Notifier Name:	Not reported
Notifier Agency:	Not reported
Notifier Phone:	Not reported
Spill Date/Time:	07/23/1991 08:57
Reported to Dept Date/Time:	07/23/91 09:40
SWIS:	63
Spiller Name:	LIRR ENGINE 167
Spiller Contact:	Not reported
Spiller Phone:	Not reported
Spiller Address:	Not reported
Spiller City,St,Zip:	Not reported
Spill Cause:	Equipment Failure
Reported to Dept:	On Land
Water Affected:	Not reported
Spill Source:	11
Spill Notifier:	Responsible Party
PBS Number:	Not reported
Cleanup Ceased:	07/24/91
Cleanup Meets Std:	True
Last Inspection:	/ /
Recommended Penalty:	Penalty Not Recommended
Spiller Cleanup Dt:	/ /
Enforcement Date:	/ /
Invstgn Complete:	/ /
UST Involvement:	False
Spill Class:	Known release with minimal potential for fire or hazard. DEC Response. Willing Responsible Party. Corrective action taken.
Spill Closed Dt:	07/24/91
Corrective Action Plan Submitted:	/ /
Date Region Sent Summary to Central Office:	/ /
Date Spill Entered In Computer Data File:	07/24/91
Date Spill Entered In Computer Data File:	Not reported
Update Date:	07/26/91
Is Updated:	False
PBS Number:	Not reported
Tank Number:	Not reported
Tank Size:	Not reported
Test Method:	Not reported
Leak Rate Failed Tank:	Not reported
Gross Leak Rate:	Not reported
Material Class Type:	Petroleum
Quantity Spilled:	-1
Unkonwn Quantity Spilled:	False
Units:	Not reported
Quantity Recovered:	0

89TH AVE 127TH ST (Continued) **S102141187**

Unkonwn Quantity Recovered: False
Material: DIESEL
Class Type: DIESEL
Times Material Entry In File: 10625
CAS Number: Not reported
Last Date: 19940728
DEC Remarks: 07/24/91: WAYNE KALNER CALL LOST ABOUT 20 GALS CLEANED UP BY YARD PERSONNEL.
Remark: FUEL LINE RUPTURE DUE TO DERAILMENT

U97 **KOS TOM COLLISION CORP** **RCRA-SQG** **1000139920**
NE **129-17 91ST AVE** **FINDS** **NYD982729824**
1/4-1/2 **RICHMOND HILL, NY 11418** **NY MANIFEST**
1718 ft.

Site 2 of 3 in cluster U

Relative: Lower

Actual: 47 ft.

RCRAInfo:
Owner: TOM VAZOURAS
(212) 555-1212
EPA ID: NYD982729824

Contact: Not reported

Classification: Small Quantity Generator
TSDF Activities: Not reported

Violation Status: No violations found

FINDS:
Other Pertinent Environmental Activity Identified at Site

NJ-NJEMS (New Jersey - New Jersey Environmental Management System). The Department of Environmental Protection (NJDEP) manages large databases of environmental information in this integrated system.

RCRAInfo is a national information system that supports the Resource Conservation and Recovery Act (RCRA) program through the tracking of events and activities related to facilities that generate, transport, and treat, store, or dispose of hazardous waste. RCRAInfo allows RCRA program staff to track the notification, permit, compliance, and corrective action activities required under RCRA.

NY MANIFEST:
Document ID: NYC1835019
Manifest Status: Completed copy
Trans1 State ID: LP3931NY
Trans2 State ID: Not reported
Generator Ship Date: 930917
Trans1 Recv Date: 930917
Trans2 Recv Date: Not reported
TSD Site Recv Date: 930917
Part A Recv Date: 931104
Part B Recv Date: 931006
Generator EPA ID: NYD982729824
Trans1 EPA ID: ILD984908202
Trans2 EPA ID: Not reported
TSDF ID: NYD980785760
Waste Code: F005 - UNKNOWN

KOS TOM COLLISION CORP (Continued) **1000139920**

Quantity:	00027
Units:	P - Pounds
Number of Containers:	001
Container Type:	DM - Metal drums, barrels
Handling Method:	B Incineration, heat recovery, burning.
Specific Gravity:	100
Year:	93
Manifest Tracking Num:	Not reported
Import Ind:	Not reported
Export Ind:	Not reported
Discr Quantity Ind:	Not reported
Discr Type Ind:	Not reported
Discr Residue Ind:	Not reported
Discr Partial Reject Ind:	Not reported
Discr Full Reject Ind:	Not reported
Manifest Ref Num:	Not reported
Alt Fac RCRA Id:	Not reported
Alt Fac Sign Date:	Not reported
Mgmt Method Type Code:	Not reported
EPA ID:	NYD982729824
Facility Name:	KOS TOM COLLISION CORPORATION
Facility Address:	129-17 91ST AVENUEATTN: TOM
Facility City:	RICHMOND HILL
Facility Address 2:	Not reported
Country:	USA
County:	QU
Mailing Name:	KOS TOM COLLISION CORPORATION
Mailing Contact:	KOS TOM COLLISION CORPORATION
Mailing Address:	129-17 91ST AVENUE
Mailing Address 2:	Not reported
Mailing City:	RICHMOND HILLATTN:TOM
Mailing State:	NY
Mailing Zip:	Not reported
Mailing Zip4:	Not reported
Mailing Country:	USA
Mailing Phone:	718-441-7722
Document ID:	NJA0840770
Manifest Status:	Completed after the designated time period for a TSDF to get a copy to the DEC
Trans1 State ID:	000000000
Trans2 State ID:	000000000
Generator Ship Date:	900410
Trans1 Recv Date:	900410
Trans2 Recv Date:	Not reported
TSD Site Recv Date:	900410
Part A Recv Date:	900507
Part B Recv Date:	900419
Generator EPA ID:	NYD982729824
Trans1 EPA ID:	NJD980787147
Trans2 EPA ID:	Not reported
TSDF ID:	NJD002454544
Waste Code:	F005 - UNKNOWN
Quantity:	00005
Units:	G - Gallons (liquids only)* (8.3 pounds)
Number of Containers:	001
Container Type:	TT - Cargo tank, tank trucks
Handling Method:	R Material recovery of more than 75 percent of the total material.

KOS TOM COLLISION CORP (Continued) **1000139920**

Specific Gravity:	100
Year:	90
Manifest Tracking Num:	Not reported
Import Ind:	Not reported
Export Ind:	Not reported
Discr Quantity Ind:	Not reported
Discr Type Ind:	Not reported
Discr Residue Ind:	Not reported
Discr Partial Reject Ind:	Not reported
Discr Full Reject Ind:	Not reported
Manifest Ref Num:	Not reported
Alt Fac RCRA Id:	Not reported
Alt Fac Sign Date:	Not reported
Mgmt Method Type Code:	Not reported
EPA ID:	NYD982729824
Facility Name:	KOS TOM COLLISION CORPORATION
Facility Address:	129-17 91ST AVENUEATTN: TOM
Facility City:	RICHMOND HILL
Facility Address 2:	Not reported
Country:	USA
County:	QU
Mailing Name:	KOS TOM COLLISION CORPORATION
Mailing Contact:	KOS TOM COLLISION CORPORATION
Mailing Address:	129-17 91ST AVENUE
Mailing Address 2:	Not reported
Mailing City:	RICHMOND HILLATTN:TOM
Mailing State:	NY
Mailing Zip:	Not reported
Mailing Zip4:	Not reported
Mailing Country:	USA
Mailing Phone:	718-441-7722

U98 **KOS-TOM COLLISION CORP** **FINDS** **1007800616**
NE **129-17 91ST AVE** **110019631353**
1/4-1/2 **QUEENS, NY 11418**
1718 ft.

Site 3 of 3 in cluster U

Relative:
Lower

FINDS:
Other Pertinent Environmental Activity Identified at Site

Actual:
47 ft.

FIS (New York - Facility Information System) is New York's Department of Environmental Conservation (DEC) information system for tracking environmental facility information found across the State.

---

99 **DIEHL & SONS INC** **RCRA-SQG** **1000554069**
East **129-01 ATLANTIC AVENUE** **FINDS** **NYD986965234**
1/4-1/2 **RICHMOND HILL, NY 11418** **NY MANIFEST**
1726 ft.

Relative:
Lower

Actual:
54 ft.

DIEHL & SONS INC (Continued) **1000554069**

RCRAInfo:
Owner: ROBERT AUSTIN
(212) 555-1212
EPA ID: NYD986965234

Contact: DOUGLAS AUSTIN
(718) 846-8150

Classification: Small Quantity Generator
TSDF Activities: Not reported

Violation Status: No violations found

FINDS:
Other Pertinent Environmental Activity Identified at Site

NJ-NJEMS (New Jersey - New Jersey Environmental Management System). The Department of Environmental Protection (NJDEP) manages large databases of environmental information in this integrated system.

FIS (New York - Facility Information System) is New York's Department of Environmental Conservation (DEC) information system for tracking environmental facility information found across the State.

RCRAInfo is a national information system that supports the Resource Conservation and Recovery Act (RCRA) program through the tracking of events and activities related to facilities that generate, transport, and treat, store, or dispose of hazardous waste. RCRAInfo allows RCRA program staff to track the notification, permit, compliance, and corrective action activities required under RCRA.

NY MANIFEST:

Document ID:	NYC6341657
Manifest Status:	Not reported
Trans1 State ID:	SCR000075150
Trans2 State ID:	SCR000074591
Generator Ship Date:	01/17/2001
Trans1 Recv Date:	01/17/2001
Trans2 Recv Date:	01/23/2001
TSD Site Recv Date:	01/23/2001
Part A Recv Date:	Not reported
Part B Recv Date:	Not reported
Generator EPA ID:	NYD986965234
Trans1 EPA ID:	NYD000708198
Trans2 EPA ID:	Not reported
TSDF ID:	NYAP6277
Waste Code:	D001 - NON-LISTED IGNITABLE WASTES
Quantity:	00010
Units:	G - Gallons (liquids only)* (8.3 pounds)
Number of Containers:	002
Container Type:	DF - Fiberboard or plastic drums (glass)
Handling Method:	R Material recovery of more than 75 percent of the total material.
Specific Gravity:	01.00
Waste Code:	D001 - NON-LISTED IGNITABLE WASTES
Quantity:	00026
Units:	G - Gallons (liquids only)* (8.3 pounds)

DIEHL & SONS INC (Continued) **1000554069**

Number of Containers:	001
Container Type:	DM - Metal drums, barrels
Handling Method:	R Material recovery of more than 75 percent of the total material.
Specific Gravity:	01.00
Waste Code:	D039 - TETRACHLOROETHYLENE 0.73 MG/L TCLP
Quantity:	00010
Units:	G - Gallons (liquids only)* (8.3 pounds)
Number of Containers:	002
Container Type:	DF - Fiberboard or plastic drums (glass)
Handling Method:	T Chemical, physical, or biological treatment.
Specific Gravity:	01.00
Year:	01
Manifest Tracking Num:	Not reported
Import Ind:	Not reported
Export Ind:	Not reported
Discr Quantity Ind:	Not reported
Discr Type Ind:	Not reported
Discr Residue Ind:	Not reported
Discr Partial Reject Ind:	Not reported
Discr Full Reject Ind:	Not reported
Manifest Ref Num:	Not reported
Alt Fac RCRA Id:	Not reported
Alt Fac Sign Date:	Not reported
Mgmt Method Type Code:	Not reported
EPA ID:	NYD986965234
Facility Name:	DIEHLS WORLD TRUCK
Facility Address:	129-01 ATLANTIC AVE
Facility City:	RICHMOND HILL
Facility Address 2:	Not reported
Country:	USA
County:	QU
Mailing Name:	DIEHLS WORLD TRUCK
Mailing Contact:	KENNETH LAMBERT
Mailing Address:	129-01 ATLANTIC AVE
Mailing Address 2:	Not reported
Mailing City:	RICHMOND HILL
Mailing State:	NY
Mailing Zip:	Not reported
Mailing Zip4:	3303
Mailing Country:	USA
Mailing Phone:	718-846-8150
Document ID:	NYC5813201
Manifest Status:	Not reported
Trans1 State ID:	SCR000075150
Trans2 State ID:	SCR000074591
Generator Ship Date:	03/29/2001
Trans1 Recv Date:	03/29/2001
Trans2 Recv Date:	04/02/2001
TSD Site Recv Date:	04/02/2001
Part A Recv Date:	Not reported
Part B Recv Date:	Not reported
Generator EPA ID:	NYD986965234
Trans1 EPA ID:	NYD000708198
Trans2 EPA ID:	Not reported
TSDF ID:	NYAP6277
Waste Code:	D001 - NON-LISTED IGNITABLE WASTES

DIEHL & SONS INC (Continued) **1000554069**

Quantity:	00010
Units:	G - Gallons (liquids only)* (8.3 pounds)
Number of Containers:	002
Container Type:	DF - Fiberboard or plastic drums (glass)
Handling Method:	R Material recovery of more than 75 percent of the total material.
Specific Gravity:	01.00
Waste Code:	D001 - NON-LISTED IGNITABLE WASTES
Quantity:	00027
Units:	G - Gallons (liquids only)* (8.3 pounds)
Number of Containers:	001
Container Type:	DM - Metal drums, barrels
Handling Method:	R Material recovery of more than 75 percent of the total material.
Specific Gravity:	01.00
Waste Code:	D030 - 2,4-DINITROTOLUENE 0.13 MG/L TCLP
Quantity:	00010
Units:	G - Gallons (liquids only)* (8.3 pounds)
Number of Containers:	002
Container Type:	DF - Fiberboard or plastic drums (glass)
Handling Method:	T Chemical, physical, or biological treatment.
Specific Gravity:	01.00
Year:	01
Manifest Tracking Num:	Not reported
Import Ind:	Not reported
Export Ind:	Not reported
Discr Quantity Ind:	Not reported
Discr Type Ind:	Not reported
Discr Residue Ind:	Not reported
Discr Partial Reject Ind:	Not reported
Discr Full Reject Ind:	Not reported
Manifest Ref Num:	Not reported
Alt Fac RCRA Id:	Not reported
Alt Fac Sign Date:	Not reported
Mgmt Method Type Code:	Not reported
EPA ID:	NYD986965234
Facility Name:	DIEHLS WORLD TRUCK
Facility Address:	129-01 ATLANTIC AVE
Facility City:	RICHMOND HILL
Facility Address 2:	Not reported
Country:	USA
County:	QU
Mailing Name:	DIEHLS WORLD TRUCK
Mailing Contact:	KENNETH LAMBERT
Mailing Address:	129-01 ATLANTIC AVE
Mailing Address 2:	Not reported
Mailing City:	RICHMOND HILL
Mailing State:	NY
Mailing Zip:	Not reported
Mailing Zip4:	3303
Mailing Country:	USA
Mailing Phone:	718-846-8150
Document ID:	NYC6963197
Manifest Status:	Not reported
Trans1 State ID:	TXR000050930
Trans2 State ID:	Not reported
Generator Ship Date:	12/17/2003
Trans1 Recv Date:	12/17/2003

DIEHL & SONS INC (Continued) **1000554069**

Trans2 Recv Date:	Not reported
TSD Site Recv Date:	12/22/2003
Part A Recv Date:	Not reported
Part B Recv Date:	Not reported
Generator EPA ID:	NYD986965234
Trans1 EPA ID:	NYD000708198
Trans2 EPA ID:	Not reported
TSDF ID:	NY89930JE
Waste Code:	D001 - NON-LISTED IGNITABLE WASTES
Quantity:	00005
Units:	G - Gallons (liquids only)* (8.3 pounds)
Number of Containers:	001
Container Type:	DM - Metal drums, barrels
Handling Method:	T Chemical, physical, or biological treatment.
Specific Gravity:	01.00
Waste Code:	D001 - NON-LISTED IGNITABLE WASTES
Quantity:	00024
Units:	G - Gallons (liquids only)* (8.3 pounds)
Number of Containers:	001
Container Type:	DM - Metal drums, barrels
Handling Method:	T Chemical, physical, or biological treatment.
Specific Gravity:	01.00
Year:	03
Manifest Tracking Num:	Not reported
Import Ind:	Not reported
Export Ind:	Not reported
Discr Quantity Ind:	Not reported
Discr Type Ind:	Not reported
Discr Residue Ind:	Not reported
Discr Partial Reject Ind:	Not reported
Discr Full Reject Ind:	Not reported
Manifest Ref Num:	Not reported
Alt Fac RCRA Id:	Not reported
Alt Fac Sign Date:	Not reported
Mgmt Method Type Code:	Not reported
EPA ID:	NYD986965234
Facility Name:	DIEHLS WORLD TRUCK
Facility Address:	129-01 ATLANTIC AVE
Facility City:	RICHMOND HILL
Facility Address 2:	Not reported
Country:	USA
County:	QU
Mailing Name:	DIEHLS WORLD TRUCK
Mailing Contact:	KENNETH LAMBERT
Mailing Address:	129-01 ATLANTIC AVE
Mailing Address 2:	Not reported
Mailing City:	RICHMOND HILL
Mailing State:	NY
Mailing Zip:	Not reported
Mailing Zip4:	3303
Mailing Country:	USA
Mailing Phone:	718-846-8150
Document ID:	NYC6972491
Manifest Status:	Not reported
Trans1 State ID:	TXR000050930
Trans2 State ID:	Not reported

DIEHL & SONS INC (Continued) **1000554069**

Generator Ship Date:	01/27/2003
Trans1 Recv Date:	01/27/2003
Trans2 Recv Date:	Not reported
TSD Site Recv Date:	01/29/2003
Part A Recv Date:	Not reported
Part B Recv Date:	Not reported
Generator EPA ID:	NYD986965234
Trans1 EPA ID:	NYD000708198
Trans2 EPA ID:	Not reported
TSDF ID:	NYAP6277
Waste Code:	D001 - NON-LISTED IGNITABLE WASTES
Quantity:	00005
Units:	G - Gallons (liquids only)* (8.3 pounds)
Number of Containers:	001
Container Type:	DF - Fiberboard or plastic drums (glass)
Handling Method:	R Material recovery of more than 75 percent of the total material.
Specific Gravity:	01.00
Waste Code:	D001 - NON-LISTED IGNITABLE WASTES
Quantity:	00026
Units:	G - Gallons (liquids only)* (8.3 pounds)
Number of Containers:	001
Container Type:	DM - Metal drums, barrels
Handling Method:	R Material recovery of more than 75 percent of the total material.
Specific Gravity:	01.00
Waste Code:	D039 - TETRACHLOROETHYLENE 0.73 MG/L TCLP
Quantity:	00010
Units:	G - Gallons (liquids only)* (8.3 pounds)
Number of Containers:	002
Container Type:	DF - Fiberboard or plastic drums (glass)
Handling Method:	T Chemical, physical, or biological treatment.
Specific Gravity:	01.00
Year:	03
Manifest Tracking Num:	Not reported
Import Ind:	Not reported
Export Ind:	Not reported
Discr Quantity Ind:	Not reported
Discr Type Ind:	Not reported
Discr Residue Ind:	Not reported
Discr Partial Reject Ind:	Not reported
Discr Full Reject Ind:	Not reported
Manifest Ref Num:	Not reported
Alt Fac RCRA Id:	Not reported
Alt Fac Sign Date:	Not reported
Mgmt Method Type Code:	Not reported
EPA ID:	NYD986965234
Facility Name:	DIEHLS WORLD TRUCK
Facility Address:	129-01 ATLANTIC AVE
Facility City:	RICHMOND HILL
Facility Address 2:	Not reported
Country:	USA
County:	QU
Mailing Name:	DIEHLS WORLD TRUCK
Mailing Contact:	KENNETH LAMBERT
Mailing Address:	129-01 ATLANTIC AVE
Mailing Address 2:	Not reported
Mailing City:	RICHMOND HILL
Mailing State:	NY

DIEHL & SONS INC (Continued) **1000554069**

Mailing Zip:	Not reported
Mailing Zip4:	3303
Mailing Country:	USA
Mailing Phone:	718-846-8150
Document ID:	NYC7080131
Manifest Status:	Not reported
Trans1 State ID:	TXR000050930
Trans2 State ID:	Not reported
Generator Ship Date:	06/27/2003
Trans1 Recv Date:	06/27/2003
Trans2 Recv Date:	Not reported
TSD Site Recv Date:	07/02/2003
Part A Recv Date:	Not reported
Part B Recv Date:	Not reported
Generator EPA ID:	NYD986965234
Trans1 EPA ID:	NYD000708198
Trans2 EPA ID:	Not reported
TSDF ID:	NYAP6277
Waste Code:	D001 - NON-LISTED IGNITABLE WASTES
Quantity:	00005
Units:	G - Gallons (liquids only)* (8.3 pounds)
Number of Containers:	001
Container Type:	DF - Fiberboard or plastic drums (glass)
Handling Method:	R Material recovery of more than 75 percent of the total material.
Specific Gravity:	01.00
Waste Code:	D001 - NON-LISTED IGNITABLE WASTES
Quantity:	00024
Units:	G - Gallons (liquids only)* (8.3 pounds)
Number of Containers:	001
Container Type:	DM - Metal drums, barrels
Handling Method:	R Material recovery of more than 75 percent of the total material.
Specific Gravity:	01.00
Waste Code:	D039 - TETRACHLOROETHYLENE 0.73 MG/L TCLP
Quantity:	00010
Units:	G - Gallons (liquids only)* (8.3 pounds)
Number of Containers:	002
Container Type:	DF - Fiberboard or plastic drums (glass)
Handling Method:	T Chemical, physical, or biological treatment.
Specific Gravity:	01.00
Year:	03
Manifest Tracking Num:	Not reported
Import Ind:	Not reported
Export Ind:	Not reported
Discr Quantity Ind:	Not reported
Discr Type Ind:	Not reported
Discr Residue Ind:	Not reported
Discr Partial Reject Ind:	Not reported
Discr Full Reject Ind:	Not reported
Manifest Ref Num:	Not reported
Alt Fac RCRA Id:	Not reported
Alt Fac Sign Date:	Not reported
Mgmt Method Type Code:	Not reported
EPA ID:	NYD986965234
Facility Name:	DIEHLS WORLD TRUCK
Facility Address:	129-01 ATLANTIC AVE
Facility City:	RICHMOND HILL

DIEHL & SONS INC (Continued) **1000554069**

Facility Address 2:	Not reported
Country:	USA
County:	QU
Mailing Name:	DIEHLS WORLD TRUCK
Mailing Contact:	KENNETH LAMBERT
Mailing Address:	129-01 ATLANTIC AVE
Mailing Address 2:	Not reported
Mailing City:	RICHMOND HILL
Mailing State:	NY
Mailing Zip:	Not reported
Mailing Zip4:	3303
Mailing Country:	USA
Mailing Phone:	718-846-8150
Document ID:	NYC7076610
Manifest Status:	Not reported
Trans1 State ID:	TXR000050930
Trans2 State ID:	Not reported
Generator Ship Date:	07/22/2003
Trans1 Recv Date:	07/22/2003
Trans2 Recv Date:	Not reported
TSD Site Recv Date:	07/28/2003
Part A Recv Date:	Not reported
Part B Recv Date:	Not reported
Generator EPA ID:	NYD986965234
Trans1 EPA ID:	NYD000708198
Trans2 EPA ID:	Not reported
TSDF ID:	NYAP6277
Waste Code:	D001 - NON-LISTED IGNITABLE WASTES
Quantity:	00005
Units:	G - Gallons (liquids only)* (8.3 pounds)
Number of Containers:	001
Container Type:	DF - Fiberboard or plastic drums (glass)
Handling Method:	R Material recovery of more than 75 percent of the total material.
Specific Gravity:	01.00
Waste Code:	D001 - NON-LISTED IGNITABLE WASTES
Quantity:	00023
Units:	G - Gallons (liquids only)* (8.3 pounds)
Number of Containers:	001
Container Type:	DM - Metal drums, barrels
Handling Method:	R Material recovery of more than 75 percent of the total material.
Specific Gravity:	01.00
Waste Code:	D039 - TETRACHLOROETHYLENE 0.73 MG/L TCLP
Quantity:	00010
Units:	G - Gallons (liquids only)* (8.3 pounds)
Number of Containers:	002
Container Type:	DF - Fiberboard or plastic drums (glass)
Handling Method:	T Chemical, physical, or biological treatment.
Specific Gravity:	01.00
Year:	03
Manifest Tracking Num:	Not reported
Import Ind:	Not reported
Export Ind:	Not reported
Discr Quantity Ind:	Not reported
Discr Type Ind:	Not reported
Discr Residue Ind:	Not reported
Discr Partial Reject Ind:	Not reported

DIEHL & SONS INC (Continued) **1000554069**

Discr Full Reject Ind:	Not reported
Manifest Ref Num:	Not reported
Alt Fac RCRA Id:	Not reported
Alt Fac Sign Date:	Not reported
Mgmt Method Type Code:	Not reported
EPA ID:	NYD986965234
Facility Name:	DIEHLS WORLD TRUCK
Facility Address:	129-01 ATLANTIC AVE
Facility City:	RICHMOND HILL
Facility Address 2:	Not reported
Country:	USA
County:	QU
Mailing Name:	DIEHLS WORLD TRUCK
Mailing Contact:	KENNETH LAMBERT
Mailing Address:	129-01 ATLANTIC AVE
Mailing Address 2:	Not reported
Mailing City:	RICHMOND HILL
Mailing State:	NY
Mailing Zip:	Not reported
Mailing Zip4:	3303
Mailing Country:	USA
Mailing Phone:	718-846-8150

Document ID:	NYC4732053
Manifest Status:	Completed copy
Trans1 State ID:	NYGF4332
Trans2 State ID:	Not reported
Generator Ship Date:	970512
Trans1 Recv Date:	970512
Trans2 Recv Date:	Not reported
TSD Site Recv Date:	970514
Part A Recv Date:	Not reported
Part B Recv Date:	970522
Generator EPA ID:	NYD986965234
Trans1 EPA ID:	ILD984908202
Trans2 EPA ID:	Not reported
TSDF ID:	NYD000708198
Waste Code:	D001 - NON-LISTED IGNITABLE WASTES
Quantity:	00005
Units:	G - Gallons (liquids only)* (8.3 pounds)
Number of Containers:	001
Container Type:	DF - Fiberboard or plastic drums (glass)
Handling Method:	R Material recovery of more than 75 percent of the total material.
Specific Gravity:	100
Waste Code:	Not reported
Quantity:	00017
Units:	G - Gallons (liquids only)* (8.3 pounds)
Number of Containers:	001
Container Type:	DM - Metal drums, barrels
Handling Method:	R Material recovery of more than 75 percent of the total material.
Specific Gravity:	100
Waste Code:	Not reported
Quantity:	00005
Units:	G - Gallons (liquids only)* (8.3 pounds)
Number of Containers:	001
Container Type:	DF - Fiberboard or plastic drums (glass)
Handling Method:	T Chemical, physical, or biological treatment.

DIEHL & SONS INC (Continued) **1000554069**

Specific Gravity:	100
Year:	97
Manifest Tracking Num:	Not reported
Import Ind:	Not reported
Export Ind:	Not reported
Discr Quantity Ind:	Not reported
Discr Type Ind:	Not reported
Discr Residue Ind:	Not reported
Discr Partial Reject Ind:	Not reported
Discr Full Reject Ind:	Not reported
Manifest Ref Num:	Not reported
Alt Fac RCRA Id:	Not reported
Alt Fac Sign Date:	Not reported
Mgmt Method Type Code:	Not reported
EPA ID:	NYD986965234
Facility Name:	DIEHLS WORLD TRUCK
Facility Address:	129-01 ATLANTIC AVE
Facility City:	RICHMOND HILL
Facility Address 2:	Not reported
Country:	USA
County:	QU
Mailing Name:	DIEHLS WORLD TRUCK
Mailing Contact:	KENNETH LAMBERT
Mailing Address:	129-01 ATLANTIC AVE
Mailing Address 2:	Not reported
Mailing City:	RICHMOND HILL
Mailing State:	NY
Mailing Zip:	Not reported
Mailing Zip4:	3303
Mailing Country:	USA
Mailing Phone:	718-846-8150

Document ID:	NYC4450465
Manifest Status:	Completed copy
Trans1 State ID:	NYJU4819
Trans2 State ID:	Not reported
Generator Ship Date:	970120
Trans1 Recv Date:	970120
Trans2 Recv Date:	Not reported
TSD Site Recv Date:	970122
Part A Recv Date:	Not reported
Part B Recv Date:	970203
Generator EPA ID:	NYD986965234
Trans1 EPA ID:	ILD984908202
Trans2 EPA ID:	Not reported
TSDF ID:	NYD000708198
Waste Code:	D001 - NON-LISTED IGNITABLE WASTES
Quantity:	00005
Units:	G - Gallons (liquids only)* (8.3 pounds)
Number of Containers:	001
Container Type:	DF - Fiberboard or plastic drums (glass)
Handling Method:	R Material recovery of more than 75 percent of the total material.
Specific Gravity:	100
Waste Code:	Not reported
Quantity:	00017
Units:	G - Gallons (liquids only)* (8.3 pounds)
Number of Containers:	001

DIEHL & SONS INC (Continued) **1000554069**

Container Type:	DM - Metal drums, barrels
Handling Method:	R Material recovery of more than 75 percent of the total material.
Specific Gravity:	100
Waste Code:	Not reported
Quantity:	00005
Units:	G - Gallons (liquids only)* (8.3 pounds)
Number of Containers:	001
Container Type:	DF - Fiberboard or plastic drums (glass)
Handling Method:	R Material recovery of more than 75 percent of the total material.
Specific Gravity:	100
Year:	97
Manifest Tracking Num:	Not reported
Import Ind:	Not reported
Export Ind:	Not reported
Discr Quantity Ind:	Not reported
Discr Type Ind:	Not reported
Discr Residue Ind:	Not reported
Discr Partial Reject Ind:	Not reported
Discr Full Reject Ind:	Not reported
Manifest Ref Num:	Not reported
Alt Fac RCRA Id:	Not reported
Alt Fac Sign Date:	Not reported
Mgmt Method Type Code:	Not reported
EPA ID:	NYD986965234
Facility Name:	DIEHLS WORLD TRUCK
Facility Address:	129-01 ATLANTIC AVE
Facility City:	RICHMOND HILL
Facility Address 2:	Not reported
Country:	USA
County:	QU
Mailing Name:	DIEHLS WORLD TRUCK
Mailing Contact:	KENNETH LAMBERT
Mailing Address:	129-01 ATLANTIC AVE
Mailing Address 2:	Not reported
Mailing City:	RICHMOND HILL
Mailing State:	NY
Mailing Zip:	Not reported
Mailing Zip4:	3303
Mailing Country:	USA
Mailing Phone:	718-846-8150
Document ID:	NYC4763968
Manifest Status:	Completed copy
Trans1 State ID:	NYGF4332
Trans2 State ID:	Not reported
Generator Ship Date:	970610
Trans1 Recv Date:	970610
Trans2 Recv Date:	Not reported
TSD Site Recv Date:	970612
Part A Recv Date:	Not reported
Part B Recv Date:	970702
Generator EPA ID:	NYD986965234
Trans1 EPA ID:	ILD984908202
Trans2 EPA ID:	Not reported
TSDF ID:	NYD000708198
Waste Code:	D001 - NON-LISTED IGNITABLE WASTES
Quantity:	00005

DIEHL & SONS INC (Continued) **1000554069**

Units:	G - Gallons (liquids only)* (8.3 pounds)
Number of Containers:	001
Container Type:	DF - Fiberboard or plastic drums (glass)
Handling Method:	R Material recovery of more than 75 percent of the total material.
Specific Gravity:	100
Waste Code:	Not reported
Quantity:	00017
Units:	G - Gallons (liquids only)* (8.3 pounds)
Number of Containers:	001
Container Type:	DM - Metal drums, barrels
Handling Method:	R Material recovery of more than 75 percent of the total material.
Specific Gravity:	100
Waste Code:	Not reported
Quantity:	00005
Units:	G - Gallons (liquids only)* (8.3 pounds)
Number of Containers:	001
Container Type:	DF - Fiberboard or plastic drums (glass)
Handling Method:	T Chemical, physical, or biological treatment.
Specific Gravity:	100
Year:	97
Manifest Tracking Num:	Not reported
Import Ind:	Not reported
Export Ind:	Not reported
Discr Quantity Ind:	Not reported
Discr Type Ind:	Not reported
Discr Residue Ind:	Not reported
Discr Partial Reject Ind:	Not reported
Discr Full Reject Ind:	Not reported
Manifest Ref Num:	Not reported
Alt Fac RCRA Id:	Not reported
Alt Fac Sign Date:	Not reported
Mgmt Method Type Code:	Not reported
EPA ID:	NYD986965234
Facility Name:	DIEHLS WORLD TRUCK
Facility Address:	129-01 ATLANTIC AVE
Facility City:	RICHMOND HILL
Facility Address 2:	Not reported
Country:	USA
County:	QU
Mailing Name:	DIEHLS WORLD TRUCK
Mailing Contact:	KENNETH LAMBERT
Mailing Address:	129-01 ATLANTIC AVE
Mailing Address 2:	Not reported
Mailing City:	RICHMOND HILL
Mailing State:	NY
Mailing Zip:	Not reported
Mailing Zip4:	3303
Mailing Country:	USA
Mailing Phone:	718-846-8150
Document ID:	NYC4655248
Manifest Status:	Completed copy
Trans1 State ID:	NYGF3013
Trans2 State ID:	Not reported
Generator Ship Date:	970219
Trans1 Recv Date:	970219
Trans2 Recv Date:	Not reported

DIEHL & SONS INC (Continued) **1000554069**

TSD Site Recv Date:	970221
Part A Recv Date:	Not reported
Part B Recv Date:	970303
Generator EPA ID:	NYD986965234
Trans1 EPA ID:	ILD984908202
Trans2 EPA ID:	Not reported
TSDF ID:	NYD000708198
Waste Code:	D001 - NON-LISTED IGNITABLE WASTES
Quantity:	00005
Units:	G - Gallons (liquids only)* (8.3 pounds)
Number of Containers:	001
Container Type:	DF - Fiberboard or plastic drums (glass)
Handling Method:	R Material recovery of more than 75 percent of the total material.
Specific Gravity:	100
Waste Code:	Not reported
Quantity:	00015
Units:	G - Gallons (liquids only)* (8.3 pounds)
Number of Containers:	001
Container Type:	DM - Metal drums, barrels
Handling Method:	R Material recovery of more than 75 percent of the total material.
Specific Gravity:	100
Waste Code:	Not reported
Quantity:	00005
Units:	G - Gallons (liquids only)* (8.3 pounds)
Number of Containers:	001
Container Type:	DF - Fiberboard or plastic drums (glass)
Handling Method:	T Chemical, physical, or biological treatment.
Specific Gravity:	100
Year:	97
Manifest Tracking Num:	Not reported
Import Ind:	Not reported
Export Ind:	Not reported
Discr Quantity Ind:	Not reported
Discr Type Ind:	Not reported
Discr Residue Ind:	Not reported
Discr Partial Reject Ind:	Not reported
Discr Full Reject Ind:	Not reported
Manifest Ref Num:	Not reported
Alt Fac RCRA Id:	Not reported
Alt Fac Sign Date:	Not reported
Mgmt Method Type Code:	Not reported
EPA ID:	NYD986965234
Facility Name:	DIEHLS WORLD TRUCK
Facility Address:	129-01 ATLANTIC AVE
Facility City:	RICHMOND HILL
Facility Address 2:	Not reported
Country:	USA
County:	QU
Mailing Name:	DIEHLS WORLD TRUCK
Mailing Contact:	KENNETH LAMBERT
Mailing Address:	129-01 ATLANTIC AVE
Mailing Address 2:	Not reported
Mailing City:	RICHMOND HILL
Mailing State:	NY
Mailing Zip:	Not reported
Mailing Zip4:	3303
Mailing Country:	USA

DIEHL & SONS INC (Continued) **1000554069**

Mailing Phone:	718-846-8150
Document ID:	NYC4647216
Manifest Status:	Completed copy
Trans1 State ID:	NYGF4332
Trans2 State ID:	Not reported
Generator Ship Date:	970417
Trans1 Recv Date:	970417
Trans2 Recv Date:	Not reported
TSD Site Recv Date:	970423
Part A Recv Date:	Not reported
Part B Recv Date:	970505
Generator EPA ID:	NYD986965234
Trans1 EPA ID:	ILD984908202
Trans2 EPA ID:	Not reported
TSDF ID:	NYD000708198
Waste Code:	D001 - NON-LISTED IGNITABLE WASTES
Quantity:	00005
Units:	G - Gallons (liquids only)* (8.3 pounds)
Number of Containers:	001
Container Type:	DF - Fiberboard or plastic drums (glass)
Handling Method:	R Material recovery of more than 75 percent of the total material.
Specific Gravity:	100
Waste Code:	Not reported
Quantity:	00016
Units:	G - Gallons (liquids only)* (8.3 pounds)
Number of Containers:	001
Container Type:	DM - Metal drums, barrels
Handling Method:	R Material recovery of more than 75 percent of the total material.
Specific Gravity:	100
Waste Code:	Not reported
Quantity:	00005
Units:	G - Gallons (liquids only)* (8.3 pounds)
Number of Containers:	001
Container Type:	DF - Fiberboard or plastic drums (glass)
Handling Method:	T Chemical, physical, or biological treatment.
Specific Gravity:	100
Year:	97
Manifest Tracking Num:	Not reported
Import Ind:	Not reported
Export Ind:	Not reported
Discr Quantity Ind:	Not reported
Discr Type Ind:	Not reported
Discr Residue Ind:	Not reported
Discr Partial Reject Ind:	Not reported
Discr Full Reject Ind:	Not reported
Manifest Ref Num:	Not reported
Alt Fac RCRA Id:	Not reported
Alt Fac Sign Date:	Not reported
Mgmt Method Type Code:	Not reported
EPA ID:	NYD986965234
Facility Name:	DIEHLS WORLD TRUCK
Facility Address:	129-01 ATLANTIC AVE
Facility City:	RICHMOND HILL
Facility Address 2:	Not reported
Country:	USA
County:	QU

DIEHL & SONS INC (Continued) **1000554069**

Mailing Name:	DIEHLS WORLD TRUCK
Mailing Contact:	KENNETH LAMBERT
Mailing Address:	129-01 ATLANTIC AVE
Mailing Address 2:	Not reported
Mailing City:	RICHMOND HILL
Mailing State:	NY
Mailing Zip:	Not reported
Mailing Zip4:	3303
Mailing Country:	USA
Mailing Phone:	718-846-8150
Document ID:	NYC4478218
Manifest Status:	Completed after the designated time period for a TSDF to get a copy to the DEC
Trans1 State ID:	NYAP4503
Trans2 State ID:	Not reported
Generator Ship Date:	970808
Trans1 Recv Date:	970808
Trans2 Recv Date:	Not reported
TSD Site Recv Date:	970814
Part A Recv Date:	970822
Part B Recv Date:	970909
Generator EPA ID:	NYD986965234
Trans1 EPA ID:	ILD984908202
Trans2 EPA ID:	Not reported
TSDF ID:	NCD077840148
Waste Code:	F005 - UNKNOWN
Quantity:	00112
Units:	P - Pounds
Number of Containers:	001
Container Type:	DM - Metal drums, barrels
Handling Method:	B Incineration, heat recovery, burning.
Specific Gravity:	100
Year:	97
Manifest Tracking Num:	Not reported
Import Ind:	Not reported
Export Ind:	Not reported
Discr Quantity Ind:	Not reported
Discr Type Ind:	Not reported
Discr Residue Ind:	Not reported
Discr Partial Reject Ind:	Not reported
Discr Full Reject Ind:	Not reported
Manifest Ref Num:	Not reported
Alt Fac RCRA Id:	Not reported
Alt Fac Sign Date:	Not reported
Mgmt Method Type Code:	Not reported
EPA ID:	NYD986965234
Facility Name:	DIEHLS WORLD TRUCK
Facility Address:	129-01 ATLANTIC AVE
Facility City:	RICHMOND HILL
Facility Address 2:	Not reported
Country:	USA
County:	QU
Mailing Name:	DIEHLS WORLD TRUCK
Mailing Contact:	KENNETH LAMBERT
Mailing Address:	129-01 ATLANTIC AVE
Mailing Address 2:	Not reported
Mailing City:	RICHMOND HILL

DIEHL & SONS INC (Continued) **1000554069**

Mailing State:	NY
Mailing Zip:	Not reported
Mailing Zip4:	3303
Mailing Country:	USA
Mailing Phone:	718-846-8150
Document ID:	NYC4674971
Manifest Status:	Completed copy
Trans1 State ID:	NYGF4332
Trans2 State ID:	Not reported
Generator Ship Date:	970321
Trans1 Recv Date:	970321
Trans2 Recv Date:	Not reported
TSD Site Recv Date:	970326
Part A Recv Date:	Not reported
Part B Recv Date:	970403
Generator EPA ID:	NYD986965234
Trans1 EPA ID:	ILD984908202
Trans2 EPA ID:	Not reported
TSDF ID:	NYD000708198
Waste Code:	D001 - NON-LISTED IGNITABLE WASTES
Quantity:	00005
Units:	G - Gallons (liquids only)* (8.3 pounds)
Number of Containers:	001
Container Type:	DF - Fiberboard or plastic drums (glass)
Handling Method:	R Material recovery of more than 75 percent of the total material.
Specific Gravity:	100
Waste Code:	Not reported
Quantity:	00015
Units:	G - Gallons (liquids only)* (8.3 pounds)
Number of Containers:	001
Container Type:	DM - Metal drums, barrels
Handling Method:	R Material recovery of more than 75 percent of the total material.
Specific Gravity:	100
Waste Code:	Not reported
Quantity:	00005
Units:	G - Gallons (liquids only)* (8.3 pounds)
Number of Containers:	001
Container Type:	DF - Fiberboard or plastic drums (glass)
Handling Method:	T Chemical, physical, or biological treatment.
Specific Gravity:	100
Year:	97
Manifest Tracking Num:	Not reported
Import Ind:	Not reported
Export Ind:	Not reported
Discr Quantity Ind:	Not reported
Discr Type Ind:	Not reported
Discr Residue Ind:	Not reported
Discr Partial Reject Ind:	Not reported
Discr Full Reject Ind:	Not reported
Manifest Ref Num:	Not reported
Alt Fac RCRA Id:	Not reported
Alt Fac Sign Date:	Not reported
Mgmt Method Type Code:	Not reported
EPA ID:	NYD986965234
Facility Name:	DIEHLS WORLD TRUCK
Facility Address:	129-01 ATLANTIC AVE

DIEHL & SONS INC (Continued) **1000554069**

Facility City:	RICHMOND HILL
Facility Address 2:	Not reported
Country:	USA
County:	QU
Mailing Name:	DIEHLS WORLD TRUCK
Mailing Contact:	KENNETH LAMBERT
Mailing Address:	129-01 ATLANTIC AVE
Mailing Address 2:	Not reported
Mailing City:	RICHMOND HILL
Mailing State:	NY
Mailing Zip:	Not reported
Mailing Zip4:	3303
Mailing Country:	USA
Mailing Phone:	718-846-8150
Document ID:	NYC5812672
Manifest Status:	Not reported
Trans1 State ID:	SCR000075150
Trans2 State ID:	SCR000074591
Generator Ship Date:	03/02/2001
Trans1 Recv Date:	03/02/2001
Trans2 Recv Date:	03/07/2001
TSD Site Recv Date:	03/07/2001
Part A Recv Date:	Not reported
Part B Recv Date:	Not reported
Generator EPA ID:	NYD986965234
Trans1 EPA ID:	NYD000708198
Trans2 EPA ID:	Not reported
TSDF ID:	NYAP6277
Waste Code:	D001 - NON-LISTED IGNITABLE WASTES
Quantity:	00010
Units:	G - Gallons (liquids only)* (8.3 pounds)
Number of Containers:	002
Container Type:	DF - Fiberboard or plastic drums (glass)
Handling Method:	R Material recovery of more than 75 percent of the total material.
Specific Gravity:	01.00
Waste Code:	D001 - NON-LISTED IGNITABLE WASTES
Quantity:	00026
Units:	G - Gallons (liquids only)* (8.3 pounds)
Number of Containers:	001
Container Type:	DM - Metal drums, barrels
Handling Method:	R Material recovery of more than 75 percent of the total material.
Specific Gravity:	01.00
Waste Code:	D039 - TETRACHLOROETHYLENE 0.73 MG/L TCLP
Quantity:	00010
Units:	G - Gallons (liquids only)* (8.3 pounds)
Number of Containers:	002
Container Type:	DF - Fiberboard or plastic drums (glass)
Handling Method:	T Chemical, physical, or biological treatment.
Specific Gravity:	01.00
Year:	01
Manifest Tracking Num:	Not reported
Import Ind:	Not reported
Export Ind:	Not reported
Discr Quantity Ind:	Not reported
Discr Type Ind:	Not reported
Discr Residue Ind:	Not reported

DIEHL & SONS INC (Continued) **1000554069**

Discr Partial Reject Ind:	Not reported
Discr Full Reject Ind:	Not reported
Manifest Ref Num:	Not reported
Alt Fac RCRA Id:	Not reported
Alt Fac Sign Date:	Not reported
Mgmt Method Type Code:	Not reported
EPA ID:	NYD986965234
Facility Name:	DIEHLS WORLD TRUCK
Facility Address:	129-01 ATLANTIC AVE
Facility City:	RICHMOND HILL
Facility Address 2:	Not reported
Country:	USA
County:	QU
Mailing Name:	DIEHLS WORLD TRUCK
Mailing Contact:	KENNETH LAMBERT
Mailing Address:	129-01 ATLANTIC AVE
Mailing Address 2:	Not reported
Mailing City:	RICHMOND HILL
Mailing State:	NY
Mailing Zip:	Not reported
Mailing Zip4:	3303
Mailing Country:	USA
Mailing Phone:	718-846-8150
Document ID:	NYC6439195
Manifest Status:	Not reported
Trans1 State ID:	SCR000075150
Trans2 State ID:	Not reported
Generator Ship Date:	07/11/2001
Trans1 Recv Date:	07/11/2001
Trans2 Recv Date:	Not reported
TSD Site Recv Date:	07/12/2001
Part A Recv Date:	Not reported
Part B Recv Date:	Not reported
Generator EPA ID:	NYD986965234
Trans1 EPA ID:	NYD000708198
Trans2 EPA ID:	Not reported
TSDF ID:	DL7754NY
Waste Code:	D001 - NON-LISTED IGNITABLE WASTES
Quantity:	00010
Units:	G - Gallons (liquids only)* (8.3 pounds)
Number of Containers:	002
Container Type:	DF - Fiberboard or plastic drums (glass)
Handling Method:	R Material recovery of more than 75 percent of the total material.
Specific Gravity:	01.00
Waste Code:	D001 - NON-LISTED IGNITABLE WASTES
Quantity:	00024
Units:	G - Gallons (liquids only)* (8.3 pounds)
Number of Containers:	002
Container Type:	DM - Metal drums, barrels
Handling Method:	R Material recovery of more than 75 percent of the total material.
Specific Gravity:	01.00
Waste Code:	D039 - TETRACHLOROETHYLENE 0.73 MG/L TCLP
Quantity:	00010
Units:	G - Gallons (liquids only)* (8.3 pounds)
Number of Containers:	002
Container Type:	DF - Fiberboard or plastic drums (glass)

DIEHL & SONS INC (Continued) **1000554069**

Handling Method:	T Chemical, physical, or biological treatment.
Specific Gravity:	01.00
Year:	01
Manifest Tracking Num:	Not reported
Import Ind:	Not reported
Export Ind:	Not reported
Discr Quantity Ind:	Not reported
Discr Type Ind:	Not reported
Discr Residue Ind:	Not reported
Discr Partial Reject Ind:	Not reported
Discr Full Reject Ind:	Not reported
Manifest Ref Num:	Not reported
Alt Fac RCRA Id:	Not reported
Alt Fac Sign Date:	Not reported
Mgmt Method Type Code:	Not reported
EPA ID:	NYD986965234
Facility Name:	DIEHLS WORLD TRUCK
Facility Address:	129-01 ATLANTIC AVE
Facility City:	RICHMOND HILL
Facility Address 2:	Not reported
Country:	USA
County:	QU
Mailing Name:	DIEHLS WORLD TRUCK
Mailing Contact:	KENNETH LAMBERT
Mailing Address:	129-01 ATLANTIC AVE
Mailing Address 2:	Not reported
Mailing City:	RICHMOND HILL
Mailing State:	NY
Mailing Zip:	Not reported
Mailing Zip4:	3303
Mailing Country:	USA
Mailing Phone:	718-846-8150

Document ID:	NYC6447273
Manifest Status:	Not reported
Trans1 State ID:	SCR000075150
Trans2 State ID:	Not reported
Generator Ship Date:	08/08/2001
Trans1 Recv Date:	08/08/2001
Trans2 Recv Date:	Not reported
TSD Site Recv Date:	08/10/2001
Part A Recv Date:	Not reported
Part B Recv Date:	Not reported
Generator EPA ID:	NYD986965234
Trans1 EPA ID:	NYD000708198
Trans2 EPA ID:	Not reported
TSDF ID:	NYAP6277
Waste Code:	D001 - NON-LISTED IGNITABLE WASTES
Quantity:	00010
Units:	G - Gallons (liquids only)* (8.3 pounds)
Number of Containers:	002
Container Type:	DF - Fiberboard or plastic drums (glass)
Handling Method:	R Material recovery of more than 75 percent of the total material.
Specific Gravity:	01.00
Waste Code:	D001 - NON-LISTED IGNITABLE WASTES
Quantity:	00024
Units:	G - Gallons (liquids only)* (8.3 pounds)

DIEHL & SONS INC (Continued) **1000554069**

Number of Containers:	001
Container Type:	DM - Metal drums, barrels
Handling Method:	R Material recovery of more than 75 percent of the total material.
Specific Gravity:	01.00
Waste Code:	D039 - TETRACHLOROETHYLENE 0.73 MG/L TCLP
Quantity:	00010
Units:	G - Gallons (liquids only)* (8.3 pounds)
Number of Containers:	002
Container Type:	DF - Fiberboard or plastic drums (glass)
Handling Method:	T Chemical, physical, or biological treatment.
Specific Gravity:	01.00
Year:	01
Manifest Tracking Num:	Not reported
Import Ind:	Not reported
Export Ind:	Not reported
Discr Quantity Ind:	Not reported
Discr Type Ind:	Not reported
Discr Residue Ind:	Not reported
Discr Partial Reject Ind:	Not reported
Discr Full Reject Ind:	Not reported
Manifest Ref Num:	Not reported
Alt Fac RCRA Id:	Not reported
Alt Fac Sign Date:	Not reported
Mgmt Method Type Code:	Not reported
EPA ID:	NYD986965234
Facility Name:	DIEHLS WORLD TRUCK
Facility Address:	129-01 ATLANTIC AVE
Facility City:	RICHMOND HILL
Facility Address 2:	Not reported
Country:	USA
County:	QU
Mailing Name:	DIEHLS WORLD TRUCK
Mailing Contact:	KENNETH LAMBERT
Mailing Address:	129-01 ATLANTIC AVE
Mailing Address 2:	Not reported
Mailing City:	RICHMOND HILL
Mailing State:	NY
Mailing Zip:	Not reported
Mailing Zip4:	3303
Mailing Country:	USA
Mailing Phone:	718-846-8150
Document ID:	NYC6456374
Manifest Status:	Not reported
Trans1 State ID:	SCR000075150
Trans2 State ID:	Not reported
Generator Ship Date:	05/15/2001
Trans1 Recv Date:	05/15/2001
Trans2 Recv Date:	Not reported
TSD Site Recv Date:	05/21/2001
Part A Recv Date:	Not reported
Part B Recv Date:	Not reported
Generator EPA ID:	NYD986965234
Trans1 EPA ID:	NYD000708198
Trans2 EPA ID:	Not reported
TSDF ID:	NYAP6277
Waste Code:	D001 - NON-LISTED IGNITABLE WASTES

DIEHL & SONS INC (Continued) **1000554069**

Quantity:	00010
Units:	G - Gallons (liquids only)* (8.3 pounds)
Number of Containers:	002
Container Type:	DF - Fiberboard or plastic drums (glass)
Handling Method:	R Material recovery of more than 75 percent of the total material.
Specific Gravity:	01.00
Waste Code:	D001 - NON-LISTED IGNITABLE WASTES
Quantity:	00027
Units:	G - Gallons (liquids only)* (8.3 pounds)
Number of Containers:	001
Container Type:	DM - Metal drums, barrels
Handling Method:	R Material recovery of more than 75 percent of the total material.
Specific Gravity:	01.00
Waste Code:	D039 - TETRACHLOROETHYLENE 0.73 MG/L TCLP
Quantity:	00010
Units:	G - Gallons (liquids only)* (8.3 pounds)
Number of Containers:	002
Container Type:	DF - Fiberboard or plastic drums (glass)
Handling Method:	T Chemical, physical, or biological treatment.
Specific Gravity:	01.00
Year:	01
Manifest Tracking Num:	Not reported
Import Ind:	Not reported
Export Ind:	Not reported
Discr Quantity Ind:	Not reported
Discr Type Ind:	Not reported
Discr Residue Ind:	Not reported
Discr Partial Reject Ind:	Not reported
Discr Full Reject Ind:	Not reported
Manifest Ref Num:	Not reported
Alt Fac RCRA Id:	Not reported
Alt Fac Sign Date:	Not reported
Mgmt Method Type Code:	Not reported
EPA ID:	NYD986965234
Facility Name:	DIEHLS WORLD TRUCK
Facility Address:	129-01 ATLANTIC AVE
Facility City:	RICHMOND HILL
Facility Address 2:	Not reported
Country:	USA
County:	QU
Mailing Name:	DIEHLS WORLD TRUCK
Mailing Contact:	KENNETH LAMBERT
Mailing Address:	129-01 ATLANTIC AVE
Mailing Address 2:	Not reported
Mailing City:	RICHMOND HILL
Mailing State:	NY
Mailing Zip:	Not reported
Mailing Zip4:	3303
Mailing Country:	USA
Mailing Phone:	718-846-8150
Document ID:	NYC6421217
Manifest Status:	Not reported
Trans1 State ID:	NYR000066563
Trans2 State ID:	Not reported
Generator Ship Date:	04/17/2001
Trans1 Recv Date:	04/17/2001

DIEHL & SONS INC (Continued) **1000554069**

Trans2 Recv Date:	Not reported
TSD Site Recv Date:	04/23/2001
Part A Recv Date:	Not reported
Part B Recv Date:	Not reported
Generator EPA ID:	NYD986965234
Trans1 EPA ID:	NYD000708198
Trans2 EPA ID:	Not reported
TSDF ID:	NYAP6277
Waste Code:	D001 - NON-LISTED IGNITABLE WASTES
Quantity:	00010
Units:	G - Gallons (liquids only)* (8.3 pounds)
Number of Containers:	002
Container Type:	DF - Fiberboard or plastic drums (glass)
Handling Method:	R Material recovery of more than 75 percent of the total material.
Specific Gravity:	01.00
Waste Code:	D018 - BENZENE 0.5 MG/L TCLP
Quantity:	00022
Units:	G - Gallons (liquids only)* (8.3 pounds)
Number of Containers:	001
Container Type:	DM - Metal drums, barrels
Handling Method:	T Chemical, physical, or biological treatment.
Specific Gravity:	01.00
Waste Code:	D039 - TETRACHLOROETHYLENE 0.73 MG/L TCLP
Quantity:	00010
Units:	G - Gallons (liquids only)* (8.3 pounds)
Number of Containers:	002
Container Type:	DF - Fiberboard or plastic drums (glass)
Handling Method:	R Material recovery of more than 75 percent of the total material.
Specific Gravity:	01.00
Year:	01
Manifest Tracking Num:	Not reported
Import Ind:	Not reported
Export Ind:	Not reported
Discr Quantity Ind:	Not reported
Discr Type Ind:	Not reported
Discr Residue Ind:	Not reported
Discr Partial Reject Ind:	Not reported
Discr Full Reject Ind:	Not reported
Manifest Ref Num:	Not reported
Alt Fac RCRA Id:	Not reported
Alt Fac Sign Date:	Not reported
Mgmt Method Type Code:	Not reported
EPA ID:	NYD986965234
Facility Name:	DIEHLS WORLD TRUCK
Facility Address:	129-01 ATLANTIC AVE
Facility City:	RICHMOND HILL
Facility Address 2:	Not reported
Country:	USA
County:	QU
Mailing Name:	DIEHLS WORLD TRUCK
Mailing Contact:	KENNETH LAMBERT
Mailing Address:	129-01 ATLANTIC AVE
Mailing Address 2:	Not reported
Mailing City:	RICHMOND HILL
Mailing State:	NY
Mailing Zip:	Not reported
Mailing Zip4:	3303

DIEHL & SONS INC (Continued) **1000554069**

Mailing Country:	USA
Mailing Phone:	718-846-8150
Document ID:	NYC6363832
Manifest Status:	Not reported
Trans1 State ID:	SCR000075150
Trans2 State ID:	SCR000074591
Generator Ship Date:	02/09/2001
Trans1 Recv Date:	02/09/2001
Trans2 Recv Date:	02/14/2001
TSD Site Recv Date:	02/14/2001
Part A Recv Date:	Not reported
Part B Recv Date:	Not reported
Generator EPA ID:	NYD986965234
Trans1 EPA ID:	NYD000708198
Trans2 EPA ID:	Not reported
TSDF ID:	NYAP6277
Waste Code:	D001 - NON-LISTED IGNITABLE WASTES
Quantity:	00010
Units:	G - Gallons (liquids only)* (8.3 pounds)
Number of Containers:	002
Container Type:	DF - Fiberboard or plastic drums (glass)
Handling Method:	R Material recovery of more than 75 percent of the total material.
Specific Gravity:	01.00
Waste Code:	D001 - NON-LISTED IGNITABLE WASTES
Quantity:	00026
Units:	G - Gallons (liquids only)* (8.3 pounds)
Number of Containers:	001
Container Type:	DM - Metal drums, barrels
Handling Method:	R Material recovery of more than 75 percent of the total material.
Specific Gravity:	01.00
Waste Code:	D039 - TETRACHLOROETHYLENE 0.73 MG/L TCLP
Quantity:	00010
Units:	G - Gallons (liquids only)* (8.3 pounds)
Number of Containers:	002
Container Type:	DF - Fiberboard or plastic drums (glass)
Handling Method:	T Chemical, physical, or biological treatment.
Specific Gravity:	01.00
Year:	01
Manifest Tracking Num:	Not reported
Import Ind:	Not reported
Export Ind:	Not reported
Discr Quantity Ind:	Not reported
Discr Type Ind:	Not reported
Discr Residue Ind:	Not reported
Discr Partial Reject Ind:	Not reported
Discr Full Reject Ind:	Not reported
Manifest Ref Num:	Not reported
Alt Fac RCRA Id:	Not reported
Alt Fac Sign Date:	Not reported
Mgmt Method Type Code:	Not reported
EPA ID:	NYD986965234
Facility Name:	DIEHLS WORLD TRUCK
Facility Address:	129-01 ATLANTIC AVE
Facility City:	RICHMOND HILL
Facility Address 2:	Not reported
Country:	USA

DIEHL & SONS INC (Continued) **1000554069**

County:	QU
Mailing Name:	DIEHLS WORLD TRUCK
Mailing Contact:	KENNETH LAMBERT
Mailing Address:	129-01 ATLANTIC AVE
Mailing Address 2:	Not reported
Mailing City:	RICHMOND HILL
Mailing State:	NY
Mailing Zip:	Not reported
Mailing Zip4:	3303
Mailing Country:	USA
Mailing Phone:	718-846-8150
Document ID:	ILA0558194
Manifest Status:	Not reported
Trans1 State ID:	SCR000075150
Trans2 State ID:	TXR000050930
Generator Ship Date:	12/31/2002
Trans1 Recv Date:	12/31/2002
Trans2 Recv Date:	01/10/2003
TSD Site Recv Date:	01/13/2003
Part A Recv Date:	Not reported
Part B Recv Date:	Not reported
Generator EPA ID:	NYD986965234
Trans1 EPA ID:	ILD980613913
Trans2 EPA ID:	Not reported
TSDF ID:	UPW151288
Waste Code:	F005 - UNKNOWN
Quantity:	00112
Units:	P - Pounds
Number of Containers:	001
Container Type:	DM - Metal drums, barrels
Handling Method:	B Incineration, heat recovery, burning.
Specific Gravity:	01.00
Waste Code:	F005 - UNKNOWN
Quantity:	00036
Units:	P - Pounds
Number of Containers:	001
Container Type:	DM - Metal drums, barrels
Handling Method:	B Incineration, heat recovery, burning.
Specific Gravity:	01.00
Year:	02
Manifest Tracking Num:	Not reported
Import Ind:	Not reported
Export Ind:	Not reported
Discr Quantity Ind:	Not reported
Discr Type Ind:	Not reported
Discr Residue Ind:	Not reported
Discr Partial Reject Ind:	Not reported
Discr Full Reject Ind:	Not reported
Manifest Ref Num:	Not reported
Alt Fac RCRA Id:	Not reported
Alt Fac Sign Date:	Not reported
Mgmt Method Type Code:	Not reported
EPA ID:	NYD986965234
Facility Name:	DIEHLS WORLD TRUCK
Facility Address:	129-01 ATLANTIC AVE
Facility City:	RICHMOND HILL

DIEHL & SONS INC (Continued) **1000554069**

Facility Address 2:	Not reported
Country:	USA
County:	QU
Mailing Name:	DIEHLS WORLD TRUCK
Mailing Contact:	KENNETH LAMBERT
Mailing Address:	129-01 ATLANTIC AVE
Mailing Address 2:	Not reported
Mailing City:	RICHMOND HILL
Mailing State:	NY
Mailing Zip:	Not reported
Mailing Zip4:	3303
Mailing Country:	USA
Mailing Phone:	718-846-8150

Click this hyperlink while viewing on your computer to access
267 additional NY_MANIFEST: record(s) in the EDR Site Report.

V100 **JAMAICA WATER SUPPLY STATION NO. 31** **CBS AST** **S102640734**
ENE **127-15 92 AVENUE** **CBS** **N/A**
1/4-1/2 **RICHMOND HILLS, NY 11419**
1730 ft.

Site 1 of 3 in cluster V

Relative:
Lower

Actual:
44 ft.

CBS AST:

CBS Number:	2-000323
Region:	STATE
ICS Number:	Not reported
PBS Number:	Not reported
MOSF Number:	Not reported
Telephone:	(718) 849-7827
Facility Town:	NEW YORK CITY
Operator:	N/A
Emrgncy Contact:	DEP-JWS STATION NO. 6
Emrgncy Phone:	(718) 298-8192
Expiration Date:	12/31/1998
Owner Name:	NYC DEPT. OF ENVIRONMENTAL PROTECTION
Owner Address:	59-17 JUNCTION BLVD.
Owner City,St,Zip:	CORONA, NY 11368
Owner Telephone:	(718) 298-8192
Owner type:	Local Government
Facility Type:	UTILITY
Mail Name:	NEW YORK CITY DEPT. OF ENVIRONMENTAL PROTECTION
Mail Contact Addr:	59-17 JUNCTION BLVD.
Mail Contact Addr2:	Not reported
Mail Contact Contact:	JOHN E. DYDLAND
Mail Contact City,St,Zip:	CORONA, NY 11368
Mail Phone:	(718) 298-8192
SPDES Number:	Not reported
Facility Status:	ACTIVE FACILITY
Owner Sub Type:	Not reported

Tank Id:	31-1
Date Entered:	12/30/1996
Capacity (Gal):	1150
Chemical:	Sodium hydroxide
Tank Closed:	10/98
Tank Status:	0
Tank Type:	Steel/carbon steel

JAMAICA WATER SUPPLY STATION NO. 31 (Continued) **S102640734**

Install Date:	00/00
Certified Date:	/ /
CAS Number:	1310732
Substance:	Single Hazardous Substance on DEC List
Tank Location:	ABOVEGROUND ON SADDLES LEGS, STILTS, RACK, OR CRADLE
Intrnl Protection:	None
Extrnl Protection:	None,Painted/Asphalt Coating
Pipe Location:	Aboveground
Pipe Type:	STEEL/IRON
Pipe Internal:	None
Pipe External:	01
Pipe Containment:	None,None
Tank Containment:	None,None
Leak Detection:	None,None
Overfill Protection:	None,None
Haz Percent:	25
Total Tanks:	0
Tank Secret:	False
Last Test:	Not reported
Due Date:	Not reported
Tank Error Status:	No Missing Data
SWIS Code:	6301
Lat/Long:	Not reported
Pipe Flag:	False
Federal ID:	Not reported
Is Updated:	F
Renew Date:	Not reported
Is it There:	F
Deliquent:	F
Date Expired:	Not reported
Owner Mark:	1
Certificate Needs to be Printed:	False
Fiscal Amt for Registration Fee Correct:	True
Renewal Has Been Printed for Facility:	True
Pre-Printed Renewal App Last Printed:	09/01/1998
Total Capacity of All Active Tanks(gal):	0

CBS:

CBS Number:	2-000323
Program Type:	CBS
Dec Region:	2
Expiration Date:	N/A
UTMX:	0.0000
UTMY:	0.0000

---

101 West 1/4-1/2 1763 ft.

Relative: Equal

Actual: 56 ft.

NOWAK RESIDENCE
114-19 91ST AV
RICHMOND HILL, NY

LTANKS **S105994922**
N/A

LTANKS:

Site ID:	129274
Spill Date:	01/15/02
Facility Addr2:	Not reported
Facility ID:	0109947
Program Number:	0109947
SWIS:	4101

NOWAK RESIDENCE (Continued) **S105994922**

Region of Spill:	2
Investigator:	MXTIPPLE
Referred To:	Not reported
Reported to Dept:	01/15/02
CID:	06
Spill Cause:	Tank Overfill
Water Affected:	Not reported
Spill Source:	Tank Truck
Spill Notifier:	Responsible Party
Cleanup Ceased:	/ /
Cleanup Meets Standard:	False
Last Inspection:	/ /
Recommended Penalty:	Penalty Not Recommended
UST Involvement:	False
Spill Class:	Known release with minimal potential for fire or hazard. DEC Response. Willing Responsible Party. Corrective action taken.
Spill Closed Dt:	11/12/03
Remediation Phase:	0
Date Entered In Computer:	01/15/02
Spill Record Last Update:	11/18/03
Spille Namer:	ROSE GUIDO
Spiller Company:	PETRO OIL
Spiller Phone:	(718) 628-3352
Spiller Extention:	Not reported
Spiller Address:	48 HARBOR PARK DRIVE
Spiller City,St,Zip:	PORT WASHINGTON, NY -
Spiller County:	001
Spiller Contact:	WLADYSLAN NOWAK
Spiller Phone:	(845) 222-4787
Spiller Extention:	Not reported
DEC Region:	2
Program Number:	0109947
DER Facility ID:	111444
Site ID:	129274
Operable Unit ID:	848300
Operable Unit:	01
Material ID:	527587
Material Code:	0001
Material Name:	#2 Fuel Oil
Case No.:	Not reported
Material FA:	Petroleum
Quantity:	3.00
Units:	Gallons
Recovered:	3.00
Resource Affected:	Soil
Oxygenate:	False
Site ID:	Not reported
Spill Tank Test:	Not reported
Tank Number:	Not reported
Tank Size:	Not reported
Test Method:	Not reported
Leak Rate:	Not reported
Gross Fail:	Not reported
Modified By:	Not reported
Last Modified:	Not reported
Test Method:	Not reported
DEC Memo:	Start DECRemark - 0109947 Prior to Sept, 2004 data translation this spill Lead

NOWAK RESIDENCE (Continued) **S105994922**

Remarks: DEC Field was "TIPPLE" 11/12/03TIPPLE SENT LETTER REQUESTING CLEANUP DOCUMENTATION END DECRemark - 0109947
Start CallerRemark - 0109947 tank was overfilled - spilled to ground only END CallerRemark - 0109947

V102 **OLYMPIC ICE CREAM CO INC** **UST** **U000403229**
ENE **129-15 92ND AVENUE** **HIST UST** **N/A**
1/4-1/2 **RICHMOND HILL, NY 11418**
1800 ft.

Site 2 of 3 in cluster V

Relative: Lower

UST:

Actual: 49 ft.

UST:

Facility Id:	2-289469
Region:	STATE
Expiration Date:	08/24/02
Renewal Date:	/ /
Total Capacity:	0
Facility Type:	Not reported
Mailing Company:	OLYMPIC ICE CREAM CO. INC.
Mailing Title:	Not reported
Mailing Contact:	DENNIS M. VOUNDERIS
Mailing Address:	129-10 91ST AVENUE
Mailing Address 2:	Not reported
Mailing City:	RICHMOND HILL
Mailing State:	NY
Mailing Zip Code:	11418
Mailing Phone No:	(718) 849-6200
Mailing Email:	Not reported
Owner Title:	Not reported
Owner Name:	Not reported
Owner Address:	184-39 CAMBRIDGE ROAD
Owner Address 2:	Not reported
Owner State:	NY
Owner Zip Code:	11432
Owner Phone:	(718) 849-6200
Owner Company:	MARINO VOUNDERIS
Emergency Contact:	JERRY PANOS
Emergency Phone:	(516) 627-2945
Operator:	DENNIS VOUNDERIS
Operator Phone:	(718) 849-6200
Owner City:	JAMAICA
Owner Sub Type:	Corporate or Commercial
UTM X:	599663.11739
UTM Y:	4505853.61825
Site Type Name:	Other
Site Type Status:	Unregulated
Comments:	Not reported
Program Type:	PBS
Tank Number:	001
Tank Location Name:	Underground
Tank Status:	Closed - In Place
Tank Model:	Not reported
Pipe Model:	Not reported
Active Status:	Inactive

OLYMPIC ICE CREAM CO INC (Continued) **U000403229**

Install Date:	12/01/77
Capacity Gallons:	2000
Material Name:	Diesel
Percentage:	100.00
Tank Type Name:	Steel/Carbon Steel/Iron
Tank Internal Protection:	None
Tank Internal Protection 1:	None
Tank Internal Protection 2:	Not reported
Pipe Location Name:	Aboveground/Underground Combination
Pipe Type Name:	Steel/Carbon Steel/Iron
Pipe External Protection 1:	None
Pipe External Protection 2:	Not reported
Tank Secondary Containment 1:	None
Tank Secondary Containment 2:	Not reported
Pipe Secondary Containment:	Not reported
Tank Leak Detection 1:	None
Tank Leak Detection 2:	Not reported
Pipe Leak Detection 1:	Not reported
Pipe Leak Detection 2:	Not reported
Type Of Overfill Prevention 1:	Product Level Gauge (A/G)
Type Of Overfill Prevention 2:	Not reported
Dispenser Method:	Suction
Spill Prevention:	Not reported
Tightness Test Method:	USTest 2000/P/LL plus USTest 2000/U
Date Tested:	09/01/97
Next Test Date:	/ /
Date Tank Closed:	06/01/01

HIST UST:

PBS Number:	2-289469
SPDES Number:	Not reported
Emergency Contact:	JERRY PANOS
Emergency Telephone:	(516) 627-2945
Operator:	DENNIS VOUNDERIS
Operator Telephone:	(718) 849-6200
Owner Name:	MARINO VOUNDERIS
Owner Address:	184-39 CAMBRIDGE ROAD
Owner City,St,Zip:	JAMAICA, NY 11432
Owner Telephone:	(718) 849-6200
Owner Type:	Corporate/Commercial
Owner Subtype:	Not reported
Mailing Name:	OLYMPIC ICE CREAM CO. INC.
Mailing Address:	129-10 91ST AVENUE
Mailing Address 2:	Not reported
Mailing City,St,Zip:	RICHMOND HILL, NY 11418
Mailing Contact:	DENNIS M. VOUNDERIS
Mailing Telephone:	(718) 849-6200
Owner Mark:	First Owner
Facility Status:	2 - Unregulated by PBS (the total capacity is less than 1,101 gallons) and Subpart 360-14.
Facility Addr2:	129015 92ND AVE
SWIS ID:	6301
Old PBS Number:	Not reported
Facility Type:	OTHER
Inspected Date:	Not reported
Inspector:	Not reported
Inspection Result:	Not reported

OLYMPIC ICE CREAM CO INC (Continued) **U000403229**

Federal ID:	Not reported
Certification Flag:	False
Certification Date:	06/12/1998
Expiration Date:	08/24/2002
Renew Flag:	False
Renewal Date:	Not reported
Total Capacity:	0
FAMT:	True
Facility Screen:	No Missing Data
Owner Screen:	No Missing Data
Tank Screen:	0
Dead Letter:	False
CBS Number:	Not reported
Town or City:	NEW YORK CITY
County Code:	63
Town or City:	01
Region:	2

Tank Id:	001
Tank Location:	UNDERGROUND
Tank Status:	Closed-In Place
Install Date:	19771201
Capacity (gals):	2000
Product Stored:	DIESEL
Tank Type:	Steel/carbon steel
Tank Internal:	None
Tank External:	None
Pipe Location:	Aboveground/Underground Combination
Pipe Type:	STEEL/IRON
Pipe Internal:	None
Pipe External:	None
Second Containment:	Not reported
Leak Detection:	Not reported
Overfill Prot:	Product Level Gauge
Dispenser:	Suction
Date Tested:	09/01/1997
Next Test Date:	Not reported
Missing Data for Tank:	Minor Data Missing
Date Closed:	06/01/2001
Test Method:	USTest 2000
Deleted:	False
Updated:	True
Lat/long:	Not reported

V103 **AIRCRAFT TURBINE SERVICES** **HSWDS** **S108147064**
ENE **129-15 92ND AVE.** **N/A**
1/4-1/2 **JAMAICA, NY 11421**
1800 ft.

Site 3 of 3 in cluster V

Relative:
Lower

Actual:
49 ft.

HSWDS:

Facility ID:	Not reported
Region:	2
Facility Status:	Unknown
Owner Type:	Puplic
Owner:	Airwork Corporation
Owner Address:	5101 Clark Ave.
Owner Phone:	(213)630-7585

AIRCRAFT TURBINE SERVICES (Continued) **S108147064**

Operator Type:	Puplic
Operator:	Aircraft Turbine Services
Operator:	Aircraft Turbine Services
Operator Phone:	Unknown
EPA ID:	NYD980532139
Registry:	Not on NYS Registry of Inactive Haz Waste Disposal Sites
Registry Site ID:	None
RCRA Permitted:	Unknown
Site Code:	1
Owner City State:	Lakewood, CA 90712
Operator City State:	Jamaica, NY 11421
Quadrange:	Unknown
Latitude:	40 40'35"N
Longitude:	73 50'35"W
Acres:	0.00
Operator Date:	1968
Close Date:	1975
Completed:	PA
Active:	Unknown
PCB's Disposed:	No
Pesticides Disposed:	No
Metals Disposed:	No
Asbestos Disposed:	No
Volatile Organic Compounds Disposed:	Unknown
Semi Volatile Organic Compounds Disposed:	Unknown
Analytical Info Exists for Air:	Not reported
Analytical Info Exists for Ground:	None
Analytical Info Exists for Surface:	Not reported
Analytical Info Exists for Sediments:	Not reported
Analytical Info Exists for Surface:	Not reported
Analytical Info Exists for Substance:	Not reported
Analytical Info Exists for Waste:	Not reported
Analytical Info Exists for Leachate:	Not reported
Analytical Info Exists for EP Toxicity:	Not reported
Analytical Info Exists for TCLP:	Not reported
Threat to Environment/Public Health:	Environmental/Public
Surface Water Contamination:	No
Surface Water Body Class:	Unknown
Groundwater Contamination:	Unknown
Groundwater Classification:	Unknown
Drinking Water Contamination:	Unknown
Drinking Water Supply is Active:	Unknown
Any Known Fish or Wildlife:	Unknown
Hazardous Exposure:	Unknown
Site Has Controlled Acess:	No
Ambient Air Contamination:	Unknown
Direct Contact:	Unknown
EPA Hazardous Ranking System Score:	Unknown
Inventory:	F
Nefrap:	Not reported
Mailing:	Not reported
Tax Map No:	Not reported
Qualify:	0
Next Action:	Not reported
Agencies:	Not reported
Air:	Not reported
Building:	Not reported

AIRCRAFT TURBINE SERVICES (Continued) **S108147064**

Site Desc:	Not reported
Drink:	Not reported
Eptox:	Not reported
Fish:	Not reported
Ground:	Not reported
Ground Desc:	Not reported
Hazardous Threat:	Not reported
Haz Threat Desc:	Not reported
Leachate:	Not reported
Preparer:	Not reported
Sediment:	Not reported
Soil:	Not reported
Surface:	Not reported
Status:	Not reported
Surface Soil:	Not reported
Surface:	Not reported
TCLP:	Not reported
Waste:	Not reported

W104 **NEW YORK PLUMBING & HEATING CORP.** **UST** **U003712116**
NW **87-71 LEFFERTS BLVD.** **AST** **N/A**
1/4-1/2 **RICHMOND HILL, NY 11418** **HIST UST**
1810 ft.

Site 1 of 3 in cluster W

Relative: Higher

UST:

Actual: 60 ft.

UST:

Facility Id:	2-604259
Region:	STATE
Expiration Date:	10/18/09
Renewal Date:	/ /
Total Capacity:	7000
Facility Type:	Not reported
Mailing Company:	NEW YORK PLUMBING & HEATING CORP.
Mailing Title:	Not reported
Mailing Contact:	PAUL B. DYRLAND
Mailing Address:	87-71 LEFFERTS BLVD.
Mailing Address 2:	Not reported
Mailing City:	RICHMOND HILL
Mailing State:	NY
Mailing Zip Code:	11418
Mailing Phone No:	(718) 441-7400
Mailing Email:	Not reported
Owner Title:	SUPERVISER
Owner Name:	PAUL B. DYRLAND
Owner Address:	3 OLD FARM LANE
Owner Address 2:	Not reported
Owner State:	NY
Owner Zip Code:	11568
Owner Phone:	(516) 626-0294
Owner Company:	RICHARD E. FARRELL
Emergency Contact:	PAUL B. DYRLAND
Emergency Phone:	(718) 441-7400
Operator:	CARL PALMERI
Operator Phone:	(718) 441-6800
Owner City:	OLD WESTBURY
Owner Sub Type:	Corporate or Commercial

NEW YORK PLUMBING & HEATING CORP. (Continued) **U003712116**

UTM X:	598815.92186
UTM Y:	4506003.94632
Site Type Name:	Other Wholesale/Retail Sales
Site Type Status:	Active
Comments:	Not reported
Program Type:	PBS
Tank Number:	1
Tank Location Name:	Underground
Tank Status:	In Service
Tank Model:	Not reported
Pipe Model:	Not reported
Active Status:	Active
Install Date:	05/01/89
Capacity Gallons:	4000
Material Name:	Gasoline
Percentage:	100.00
Tank Type Name:	Steel/Carbon Steel/Iron
Tank Internal Protection:	None
Tank Internal Protection 1:	Painted/Asphalt Coating
Tank Internal Protection 2:	Original Sacrificial Anode
Pipe Location Name:	Underground/On-ground
Pipe Type Name:	Galvanized Steel
Pipe External Protection 1:	Original Sacrificial Anode
Pipe External Protection 2:	Not reported
Tank Secondary Containment 1:	Double-Walled (Underground)
Tank Secondary Containment 2:	Not reported
Pipe Secondary Containment:	Not reported
Tank Leak Detection 1:	Interstitial - Electronic Monitoring
Tank Leak Detection 2:	Not reported
Pipe Leak Detection 1:	Not reported
Pipe Leak Detection 2:	Not reported
Type Of Overfill Prevention 1:	High Level Alarm
Type Of Overfill Prevention 2:	Not reported
Dispenser Method:	Suction
Spill Prevention:	Not reported
Tightness Test Method:	Testing Not Required
Date Tested:	/ /
Next Test Date:	05/01/04
Date Tank Closed:	/ /

Tank Number:	3
Tank Location Name:	Underground
Tank Status:	In Service
Tank Model:	Not reported
Pipe Model:	Not reported
Active Status:	Active
Install Date:	03/01/00
Capacity Gallons:	3000
Material Name:	Diesel
Percentage:	100.00
Tank Type Name:	Fiberglass Coated Steel
Tank Internal Protection:	None
Tank Internal Protection 1:	Fiberglass
Tank Internal Protection 2:	Not reported

NEW YORK PLUMBING & HEATING CORP. (Continued) **U003712116**

Pipe Location Name:	Underground/On-ground
Pipe Type Name:	Fiberglass Reinforced Plastic (FRP)
Pipe External Protection 1:	Fiberglass
Pipe External Protection 2:	Not reported
Tank Secondary Containment 1:	Double-Walled (Underground)
Tank Secondary Containment 2:	Not reported
Pipe Secondary Containment:	Not reported
Tank Leak Detection 1:	Interstitial - Electronic Monitoring
Tank Leak Detection 2:	Not reported
Pipe Leak Detection 1:	Not reported
Pipe Leak Detection 2:	Not reported
Type Of Overfill Prevention 1:	High Level Alarm
Type Of Overfill Prevention 2:	Not reported
Dispenser Method:	Suction
Spill Prevention:	Catch Basin
Tightness Test Method:	Testing Not Required
Date Tested:	/ /
Next Test Date:	03/01/15
Date Tank Closed:	/ /

AST:

AST:

Region:	STATE
Facility Id:	2-604259
UTM X:	598815.92186
UTM Y:	4506003.94632
Expiration Date:	10/18/09
Renewal Date:	/ /
Total Capacity:	7000
Facility Type:	Not reported
Site Type Name:	Other Wholesale/Retail Sales
Site Type Status:	Active
Mailing Company:	NEW YORK PLUMBING & HEATING CORP.
Mailing Title:	Not reported
Mailing Contact:	PAUL B. DYRLAND
Mailing Address:	87-71 LEFFERTS BLVD.
Mailing Address 2:	Not reported
Mailing City:	RICHMOND HILL
Mailing State:	NY
Mailing Zip Code:	11418
Mailing Phone No:	(718) 441-7400
Mailing Email:	Not reported
Owner Title:	SUPERVISER
Owner Name:	PAUL B. DYRLAND
Owner Address:	3 OLD FARM LANE
Owner Address 2:	Not reported
Owner State:	NY
Owner Zip Code:	11568
Owner Phone:	(516) 626-0294
Owner Company:	RICHARD E. FARRELL
Emergency Contact:	PAUL B. DYRLAND
Emergency Phone:	(718) 441-7400
Operator:	CARL PALMERI
Operator Phone:	(718) 441-6800
Owner City:	OLD WESTBURY
Owner Sub Type:	Corporate or Commercial

NEW YORK PLUMBING & HEATING CORP. (Continued) **U003712116**

Program Type: PBS

Tank Number: 2
Tank Location Name: Aboveground - 10% or more below ground
Tank Status: Closed - Removed
Tank Model: Not reported
Pipe Model: Not reported
Active Status: Inactive
Install Date: / /
Capacity Gallons: 3000
Material Name: #2 Fuel Oil
Percentage: 100.00
Tank Type Name: Steel/Carbon Steel/Iron
Tank Internal Protection: None
Tank Internal Protection 1: None
Tank Internal Protection 2: Not reported
Pipe Location Name: Aboveground
Pipe Type Name: Steel/Carbon Steel/Iron
Pipe External Protection 1: None
Pipe External Protection 2: Not reported
Tank Secondary Containment 1: None
Tank Secondary Containment 2: Not reported
Pipe Secondary Containment: Not reported
Tank Leak Detection 1: None
Tank Leak Detection 2: Not reported
Pipe Leak Detection 1: Not reported
Pipe Leak Detection 2: Not reported
Type Of Overfill Prevention 1: Product Level Gauge (A/G)
Type Of Overfill Prevention 2: Not reported
Dispenser Method: Suction
Spill Prevention: Not reported
Tightness Test Method: Testing Not Required
Date Tested: / /
Next Test Date: / /
Date Tank Closed: 10/01/99

HIST UST:
PBS Number: 2-604259
SPDES Number: Not reported
Emergency Contact: PAUL B. DYRLAND
Emergency Telephone: (718) 441-7400
Operator: CARL PALMERI
Operator Telephone: (718) 441-6800
Owner Name: RICHARD E. FARRELL
Owner Address: 3 OLD FARM LANE
Owner City,St,Zip: OLD WESTBURY, NY 11568
Owner Telephone: (516) 626-0294
Owner Type: Corporate/Commercial
Owner Subtype: Not reported
Mailing Name: NEW YORK PLUMBING & HEATING CORP.
Mailing Address: 87-71 LEFFERTS BLVD.
Mailing Address 2: Not reported
Mailing City,St,Zip: RICHMOND HILL, NY 11418
Mailing Contact: PAUL B. DYRELAND
Mailing Telephone: (718) 441-7400
Owner Mark: First Owner
Facility Status: 1 - Active PBS facility, i.e. total capacity of the PBS tanks is

NEW YORK PLUMBING & HEATING CORP. (Continued) **U003712116**

greater than 1,100 gallons, regardless if Subpart 360-14 tanks exist or not at the facility.

Facility Addr2:	Not reported
SWIS ID:	6301
Old PBS Number:	Not reported
Facility Type:	OTHER RETAIL SALES
Inspected Date:	Not reported
Inspector:	Not reported
Inspection Result:	Not reported
Federal ID:	Not reported
Certification Flag:	False
Certification Date:	01/12/2000
Expiration Date:	10/18/2004
Renew Flag:	False
Renewal Date:	Not reported
Total Capacity:	7000
FAMT:	True
Facility Screen:	No Missing Data
Owner Screen:	No Missing Data
Tank Screen:	No Missing Data
Dead Letter:	False
CBS Number:	Not reported
Town or City:	NEW YORK CITY
County Code:	63
Town or City:	01
Region:	2

Tank Id:	1
Tank Location:	UNDERGROUND
Tank Status:	In Service
Install Date:	19890501
Capacity (gals):	4000
Product Stored:	UNLEADED GASOLINE
Tank Type:	Steel/carbon steel
Tank Internal:	None
Tank External:	21
Pipe Location:	Underground
Pipe Type:	GALVANIZED STEEL
Pipe Internal:	None
Pipe External:	Sacrificial Anode
Second Containment:	Vault (w/access)
Leak Detection:	Electronic
Overfill Prot:	High Level Alarm
Dispenser:	Suction
Date Tested:	Not reported
Next Test Date:	Not reported
Missing Data for Tank:	No Missing Data
Date Closed:	Not reported
Test Method:	Not reported
Deleted:	False
Updated:	True
Lat/long:	Not reported

Tank Id:	3
Tank Location:	UNDERGROUND
Tank Status:	In Service

NEW YORK PLUMBING & HEATING CORP. (Continued) **U003712116**

Install Date:	20000301
Capacity (gals):	3000
Product Stored:	DIESEL
Tank Type:	Fiberglass coated steel
Tank Internal:	None
Tank External:	Fiberglass
Pipe Location:	Underground
Pipe Type:	STAINLESS STEEL ALLOY
Pipe Internal:	Fiberglass Liner (FRP)
Pipe External:	Fiberglass
Second Containment:	Vault (w/access)
Leak Detection:	Electronic
Overfill Prot:	High Level Alarm, Catch Basin
Dispenser:	Suction
Date Tested:	Not reported
Next Test Date:	Not reported
Missing Data for Tank:	No Missing Data
Date Closed:	Not reported
Test Method:	Not reported
Deleted:	False
Updated:	True
Lat/long:	Not reported

W105 **NY PLUMBING & HEATING** **FINDS** **1007821480**
NW **87-71 LEFFERTS BLVD** **110019840403**
1/4-1/2 **QUEENS, NY 11418**
1810 ft.

Site 2 of 3 in cluster W

Relative: Higher

Actual: 60 ft.

FINDS:
Other Pertinent Environmental Activity Identified at Site

FIS (New York - Facility Information System) is New York's Department of Environmental Conservation (DEC) information system for tracking environmental facility information found across the State.

W106 **NEW YORK PLUMBING & HEATING CORP.** **HIST AST** **S107783398**
NW **87-71 LEFFERTS BLVD.** **N/A**
1/4-1/2 **RICHMOND HILL, NY 11418**
1810 ft.

Site 3 of 3 in cluster W

Relative: Higher

Actual: 60 ft.

HIST AST:

PBS Number:	2-604259
SWIS Code:	6301
Operator:	CARL PALMERI
Facility Phone:	(718) 441-6800
Facility Addr2:	Not reported
Facility Type:	OTHER RETAIL SALES
Emergency:	PAUL B. DYRLAND
Emergency Tel:	(718) 441-7400
Old PBSNO:	Not reported
Date Inspected:	Not reported
Inspector:	Not reported
Result of Inspection:	Not reported

NEW YORK PLUMBING & HEATING CORP. (Continued) **S107783398**

Owner Name:	RICHARD E. FARRELL
Owner Address:	3 OLD FARM LANE
Owner City,St,Zip:	OLD WESTBURY, NY 11568
Federal ID:	Not reported
Owner Tel:	(516) 626-0294
Owner Type:	Corporate/Commercial
Owner Subtype:	Not reported
Mailing Contact:	PAUL B. DYRELAND
Mailing Name:	NEW YORK PLUMBING & HEATING CORP.
Mailing Address:	87-71 LEFFERTS BLVD.
Mailing Address 2:	Not reported
Mailing City,St,Zip:	RICHMOND HILL, NY 11418
Mailing Telephone:	(718) 441-7400
Owner Mark:	First Owner
Facility Status:	1 - Active PBS facility, i.e. total capacity of the PBS tanks is greater than 1,100 gallons, regardless if Subpart 360-14 tanks exist or not at the facility.
Certification Flag:	False
Certification Date:	01/12/2000
Expiration:	10/18/2004
Renew Flag:	False
Renew Date:	Not reported
Total Capacity:	7000
FAMT:	True
Facility Screen:	No Missing Data
Owner Screen:	No Missing Data
Tank Screen:	No Missing Data
Dead Letter:	False
CBS Number:	Not reported
Town or City:	NEW YORK CITY
County Code:	63
Town or City Code:	01
Region:	2

Tank ID:	2
Tank Location:	ABOVEGROUND 10% OR MORE BELOW GROUND
Tank Status:	Closed-Removed
Install Date:	Not reported
Capacity (Gal):	3000
Product Stored:	NOS 1,2, OR 4 FUEL OIL
Tank Type:	Steel/carbon steel
Tank Internal:	0
Tank External:	00
Pipe Location:	Aboveground
Pipe Type:	STEEL/IRON
Pipe Internal:	None
Pipe External:	00
Tank Containment:	None
Leak Detection:	00
Overfill Protection:	04
Dispenser Method:	Suction
Date Tested:	Not reported
Next Test Date:	Not reported
Missing Data for Tank:	No Missing Data
Date Closed:	10/01/1999
Test Method:	Not reported
Deleted:	False

NEW YORK PLUMBING & HEATING CORP. (Continued) **S107783398**

Updated: True
SPDES Number: Not reported
Lat/Long: Not reported

X107 **DALC GEAR & BEARING** **FINDS** **1010227252**
WSW **114-15 ATLANTIC AVE** **110029469901**
1/4-1/2 **RICHMOND HILL, NY 11426**
1826 ft.

Site 1 of 2 in cluster X

Relative: Lower

FINDS:
Other Pertinent Environmental Activity Identified at Site

Actual: 54 ft.

NJ-NJEMS (New Jersey - New Jersey Environmental Management System).
The Department of Environmental Protection (NJDEP) manages large databases of environmental information in this integrated system.

Y108 **NYPD-102ND PRECINCT** **NY MANIFEST** **1009235013**
NW **87-34 118TH ST** **N/A**
1/4-1/2 **OZONE PARK, NY 11416**
1829 ft.

Site 1 of 3 in cluster Y

Relative: Higher

NY MANIFEST:

Document ID:	NYG3567267
Manifest Status:	Not reported
Trans1 State ID:	NYD077444263
Trans2 State ID:	Not reported
Generator Ship Date:	01/10/2003
Trans1 Recv Date:	01/10/2003
Trans2 Recv Date:	Not reported
TSD Site Recv Date:	01/13/2003
Part A Recv Date:	Not reported
Part B Recv Date:	Not reported
Generator EPA ID:	NYP000953810
Trans1 EPA ID:	NYD077444263
Trans2 EPA ID:	Not reported
TSDF ID:	40580PANY
Waste Code:	D009 - MERCURY 0.2 MG/L TCLP
Quantity:	03000
Units:	P - Pounds
Number of Containers:	012
Container Type:	DM - Metal drums, barrels
Handling Method:	T Chemical, physical, or biological treatment.
Specific Gravity:	01.00
Year:	03
Manifest Tracking Num:	Not reported
Import Ind:	Not reported
Export Ind:	Not reported
Discr Quantity Ind:	Not reported
Discr Type Ind:	Not reported
Discr Residue Ind:	Not reported
Discr Partial Reject Ind:	Not reported
Discr Full Reject Ind:	Not reported
Manifest Ref Num:	Not reported

Actual: 59 ft.

NYPD-102ND PRECINCT (Continued) **1009235013**

Alt Fac RCRA Id:	Not reported
Alt Fac Sign Date:	Not reported
Mgmt Method Type Code:	Not reported
EPA ID:	NYP000953810
Facility Name:	NYPD-102ND PRECINCT
Facility Address:	87-34 118TH ST
Facility City:	OZONE PARK
Facility Address 2:	Not reported
Country:	USA
County:	QU
Mailing Name:	NYPD-102ND PRECINCT
Mailing Contact:	DET RICHARD VAN HOUTON
Mailing Address:	87-34 118TH ST
Mailing Address 2:	Not reported
Mailing City:	OZONE PARK
Mailing State:	NY
Mailing Zip:	Not reported
Mailing Zip4:	Not reported
Mailing Country:	USA
Mailing Phone:	718-805-3214

Y109 **102 PCT** **UST** **U003074687**
NW **87-34 118TH STREET** **AST** **N/A**
1/4-1/2 **RICHMOND HILL, NY 11418** **HIST AST**
1829 ft. **HIST UST**

Site 2 of 3 in cluster Y

Relative: Higher

UST:

Actual: 59 ft.

UST:

Facility Id:	2-342920
Region:	STATE
Expiration Date:	12/14/07
Renewal Date:	08/05/02
Total Capacity:	9000
Facility Type:	Not reported
Mailing Company:	BUILDING MAINTENANCE SECTION
Mailing Title:	Not reported
Mailing Contact:	COMMANDING OFFICER
Mailing Address:	59-06 BROOKLYN-QUEENS EXPRESSWAY
Mailing Address 2:	Not reported
Mailing City:	WOODSIDE
Mailing State:	NY
Mailing Zip Code:	11377
Mailing Phone No:	(718) 476-7576
Mailing Email:	Not reported
Owner Title:	Not reported
Owner Name:	Not reported
Owner Address:	1 POLICE PLAZA - ROOM 800
Owner Address 2:	Not reported
Owner State:	NY
Owner Zip Code:	10007
Owner Phone:	(212) 374-7650
Owner Company:	NYC PD/ASD
Emergency Contact:	FUEL CONTROL UNIT
Emergency Phone:	(718) 476-7524
Operator:	NYCPD
Operator Phone:	(718) 805-3219

102 PCT (Continued) **U003074687**

Owner City:	NEW YORK
Owner Sub Type:	Local Government
UTM X:	598721.44758
UTM Y:	4506029.55762
Site Type Name:	Other
Site Type Status:	Active
Comments:	Not reported
Program Type:	PBS
Tank Number:	002
Tank Location Name:	Underground
Tank Status:	In Service
Tank Model:	Not reported
Pipe Model:	Not reported
Active Status:	Active
Install Date:	08/01/97
Capacity Gallons:	4000
Material Name:	Gasoline
Percentage:	100.00
Tank Type Name:	Fiberglass Reinforced Plastic (FRP)
Tank Internal Protection:	Fiberglass Liner (FRP)
Tank Internal Protection 1:	Fiberglass
Tank Internal Protection 2:	Not reported
Pipe Location Name:	Underground/On-ground
Pipe Type Name:	Fiberglass Reinforced Plastic (FRP)
Pipe External Protection 1:	Fiberglass
Pipe External Protection 2:	Not reported
Tank Secondary Containment 1:	Double-Walled (Underground)
Tank Secondary Containment 2:	Not reported
Pipe Secondary Containment:	Not reported
Tank Leak Detection 1:	Interstitial - Electronic Monitoring
Tank Leak Detection 2:	In-Tank System (ATG)
Pipe Leak Detection 1:	Not reported
Pipe Leak Detection 2:	Not reported
Type Of Overfill Prevention 1:	High Level Alarm
Type Of Overfill Prevention 2:	Not reported
Dispenser Method:	Suction
Spill Prevention:	Not reported
Tightness Test Method:	Testing Not Required
Date Tested:	/ /
Next Test Date:	08/01/12
Date Tank Closed:	/ /
Tank Number:	003
Tank Location Name:	Underground
Tank Status:	Closed - Removed
Tank Model:	Not reported
Pipe Model:	Not reported
Active Status:	Inactive
Install Date:	12/01/92
Capacity Gallons:	1000
Material Name:	Diesel
Percentage:	100.00
Tank Type Name:	Steel/Carbon Steel/Iron
Tank Internal Protection:	None

102 PCT (Continued) **U003074687**

Tank Internal Protection 1:	Painted/Asphalt Coating
Tank Internal Protection 2:	Not reported
Pipe Location Name:	Underground/On-ground
Pipe Type Name:	Steel/Carbon Steel/Iron
Pipe External Protection 1:	None
Pipe External Protection 2:	Not reported
Tank Secondary Containment 1:	None
Tank Secondary Containment 2:	Not reported
Pipe Secondary Containment:	Not reported
Tank Leak Detection 1:	None
Tank Leak Detection 2:	Not reported
Pipe Leak Detection 1:	Not reported
Pipe Leak Detection 2:	Not reported
Type Of Overfill Prevention 1:	Product Level Gauge (A/G)
Type Of Overfill Prevention 2:	Not reported
Dispenser Method:	Suction
Spill Prevention:	Not reported
Tightness Test Method:	Testing Not Required
Date Tested:	/ /
Next Test Date:	/ /
Date Tank Closed:	12/01/92

Tank Number:	003-A
Tank Location Name:	Underground
Tank Status:	Tank Converted to Non-Regulated Use
Tank Model:	Not reported
Pipe Model:	Not reported
Active Status:	Inactive
Install Date:	12/01/92
Capacity Gallons:	1000
Material Name:	#2 Fuel Oil
Percentage:	100.00
Tank Type Name:	Steel/Carbon Steel/Iron
Tank Internal Protection:	None
Tank Internal Protection 1:	None
Tank Internal Protection 2:	Not reported
Pipe Location Name:	No Piping
Pipe Type Name:	Steel/Carbon Steel/Iron
Pipe External Protection 1:	None
Pipe External Protection 2:	Not reported
Tank Secondary Containment 1:	None
Tank Secondary Containment 2:	Not reported
Pipe Secondary Containment:	Not reported
Tank Leak Detection 1:	None
Tank Leak Detection 2:	Not reported
Pipe Leak Detection 1:	Not reported
Pipe Leak Detection 2:	Not reported
Type Of Overfill Prevention 1:	Product Level Gauge (A/G)
Type Of Overfill Prevention 2:	Not reported
Dispenser Method:	Suction
Spill Prevention:	Not reported
Tightness Test Method:	Missing Code in Old Data - Must be fixed
Date Tested:	12/01/92
Next Test Date:	/ /
Date Tank Closed:	08/01/96

102 PCT (Continued) **U003074687**

Tank Number:	004
Tank Location Name:	Underground
Tank Status:	Closed - Removed
Tank Model:	Not reported
Pipe Model:	Not reported
Active Status:	Inactive
Install Date:	02/01/01
Capacity Gallons:	4000
Material Name:	#2 Fuel Oil
Percentage:	100.00
Tank Type Name:	Steel/Carbon Steel/Iron
Tank Internal Protection:	None
Tank Internal Protection 1:	Painted/Asphalt Coating
Tank Internal Protection 2:	Not reported
Pipe Location Name:	Underground/On-ground
Pipe Type Name:	Steel/Carbon Steel/Iron
Pipe External Protection 1:	None
Pipe External Protection 2:	Not reported
Tank Secondary Containment 1:	None
Tank Secondary Containment 2:	Not reported
Pipe Secondary Containment:	Not reported
Tank Leak Detection 1:	None
Tank Leak Detection 2:	Not reported
Pipe Leak Detection 1:	Not reported
Pipe Leak Detection 2:	Not reported
Type Of Overfill Prevention 1:	Product Level Gauge (A/G)
Type Of Overfill Prevention 2:	Not reported
Dispenser Method:	Suction
Spill Prevention:	Not reported
Tightness Test Method:	Testing Not Required
Date Tested:	/ /
Next Test Date:	/ /
Date Tank Closed:	02/01/01

Tank Number:	005
Tank Location Name:	Underground
Tank Status:	In Service
Tank Model:	Not reported
Pipe Model:	Not reported
Active Status:	Active
Install Date:	/ /
Capacity Gallons:	5000
Material Name:	#2 Fuel Oil
Percentage:	100.00
Tank Type Name:	Fiberglass Reinforced Plastic (FRP)
Tank Internal Protection:	Fiberglass Liner (FRP)
Tank Internal Protection 1:	Fiberglass
Tank Internal Protection 2:	Not reported
Pipe Location Name:	Underground/On-ground
Pipe Type Name:	Fiberglass Reinforced Plastic (FRP)
Pipe External Protection 1:	Fiberglass
Pipe External Protection 2:	Not reported
Tank Secondary Containment 1:	Double-Walled (Underground)
Tank Secondary Containment 2:	Not reported
Pipe Secondary Containment:	Not reported
Tank Leak Detection 1:	Interstitial - Electronic Monitoring

102 PCT (Continued) **U003074687**

Tank Leak Detection 2:	In-Tank System (ATG)
Pipe Leak Detection 1:	Exempt Suction Piping
Pipe Leak Detection 2:	Not reported
Type Of Overfill Prevention 1:	High Level Alarm
Type Of Overfill Prevention 2:	Not reported
Dispenser Method:	Suction
Spill Prevention:	Not reported
Tightness Test Method:	Testing Not Required
Date Tested:	/ /
Next Test Date:	/ /
Date Tank Closed:	/ /

AST:

AST:

Region:	STATE
Facility Id:	2-342920
UTM X:	598721.44758
UTM Y:	4506029.55762
Expiration Date:	12/14/07
Renewal Date:	08/05/02
Total Capacity:	9000
Facility Type:	Not reported
Site Type Name:	Other
Site Type Status:	Active
Mailing Company:	BUILDING MAINTENANCE SECTION
Mailing Title:	Not reported
Mailing Contact:	COMMANDING OFFICER
Mailing Address:	59-06 BROOKLYN-QUEENS EXPRESSWAY
Mailing Address 2:	Not reported
Mailing City:	WOODSIDE
Mailing State:	NY
Mailing Zip Code:	11377
Mailing Phone No:	(718) 476-7576
Mailing Email:	Not reported
Owner Title:	Not reported
Owner Name:	Not reported
Owner Address:	1 POLICE PLAZA - ROOM 800
Owner Address 2:	Not reported
Owner State:	NY
Owner Zip Code:	10007
Owner Phone:	(212) 374-7650
Owner Company:	NYC PD/ASD
Emergency Contact:	FUEL CONTROL UNIT
Emergency Phone:	(718) 476-7524
Operator:	NYCPD
Operator Phone:	(718) 805-3219
Owner City:	NEW YORK
Owner Sub Type:	Local Government
Program Type:	PBS

Tank Number:	001
Tank Location Name:	Aboveground - in contact with soil
Tank Status:	Closed - Removed
Tank Model:	Not reported
Pipe Model:	Not reported
Active Status:	Inactive

102 PCT (Continued) **U003074687**

Install Date:	09/01/61
Capacity Gallons:	2500
Material Name:	#2 Fuel Oil
Percentage:	100.00
Tank Type Name:	Steel/Carbon Steel/Iron
Tank Internal Protection:	None
Tank Internal Protection 1:	Painted/Asphalt Coating
Tank Internal Protection 2:	Not reported
Pipe Location Name:	Underground/On-ground
Pipe Type Name:	Steel/Carbon Steel/Iron
Pipe External Protection 1:	None
Pipe External Protection 2:	Not reported
Tank Secondary Containment 1:	None
Tank Secondary Containment 2:	Not reported
Pipe Secondary Containment:	Not reported
Tank Leak Detection 1:	None
Tank Leak Detection 2:	Not reported
Pipe Leak Detection 1:	Not reported
Pipe Leak Detection 2:	Not reported
Type Of Overfill Prevention 1:	Product Level Gauge (A/G)
Type Of Overfill Prevention 2:	Not reported
Dispenser Method:	Suction
Spill Prevention:	Not reported
Tightness Test Method:	Testing Not Required
Date Tested:	/ /
Next Test Date:	/ /
Date Tank Closed:	09/02/61

HIST AST:

PBS Number:	2-342920
SWIS Code:	6301
Operator:	NYC PD
Facility Phone:	(718) 805-3219
Facility Addr2:	87034 118TH ST
Facility Type:	OTHER
Emergency:	FUEL CONTROL UNIT
Emergency Tel:	(718) 476-7524
Old PBSNO:	Not reported
Date Inspected:	Not reported
Inspector:	Not reported
Result of Inspection:	Not reported
Owner Name:	NYC PD/ASD
Owner Address:	1 POLICE PLAZA - ROOM 800
Owner City,St,Zip:	NEW YORK, NY 10007
Federal ID:	Not reported
Owner Tel:	(212) 374-7650
Owner Type:	Local Government
Owner Subtype:	C
Mailing Contact:	COMMANDING OFFICER
Mailing Name:	BUILDING MAINTENANCE SECTION
Mailing Address:	59-06 BROOKLYN -QUEENS EXPRESSWAY
Mailing Address 2:	Not reported
Mailing City,St,Zip:	WOODSIDE, NY 11377
Mailing Telephone:	(718) 476-7576
Owner Mark:	First Owner
Facility Status:	1 - Active PBS facility, i.e. total capacity of the PBS tanks is greater than 1,100 gallons, regardless if Subpart 360-14 tanks exist

102 PCT (Continued) **U003074687**

or not at the facility.
Certification Flag: False
Certification Date: 12/15/1999
Expiration: 12/14/2002
Renew Flag: False
Renew Date: Not reported
Total Capacity: 3500
FAMT: True
Facility Screen: No Missing Data
Owner Screen: No Missing Data
Tank Screen: Minor Data Missing
Dead Letter: False
CBS Number: Not reported
Town or City: NEW YORK CITY
County Code: 63
Town or City Code: 01
Region: 2

Tank ID: 001
Tank Location: ABOVEGROUND
Tank Status: In Service
Install Date: 19610901
Capacity (Gal): 2500
Product Stored: NOS 1,2, OR 4 FUEL OIL
Tank Type: Steel/carbon steel
Tank Internal: Not reported
Tank External: Not reported
Pipe Location: Not reported
Pipe Type: STEEL/IRON
Pipe Internal: Not reported
Pipe External: Not reported
Tank Containment: None
Leak Detection: 0
Overfill Protection: 4
Dispenser Method: Suction
Date Tested: Not reported
Next Test Date: Not reported
Missing Data for Tank: Minor Data Missing
Date Closed: Not reported
Test Method: Not reported
Deleted: False
Updated: False
SPDES Number: Not reported
Lat/Long: Not reported

HIST UST:
PBS Number: 2-342920
SPDES Number: Not reported
Emergency Contact: FUEL CONTROL UNIT
Emergency Telephone: (718) 476-7524
Operator: NYC PD
Operator Telephone: (718) 805-3219
Owner Name: NYC PD/ASD
Owner Address: 1 POLICE PLAZA - ROOM 800
Owner City,St,Zip: NEW YORK, NY 10007
Owner Telephone: (212) 374-7650
Owner Type: Local Government

102 PCT (Continued) **U003074687**

Owner Subtype:	The City of New York
Mailing Name:	BUILDING MAINTENANCE SECTION
Mailing Address:	59-06 BROOKLYN -QUEENS EXPRESSWAY
Mailing Address 2:	Not reported
Mailing City,St,Zip:	WOODSIDE, NY 11377
Mailing Contact:	COMMANDING OFFICER
Mailing Telephone:	(718) 476-7576
Owner Mark:	First Owner
Facility Status:	1 - Active PBS facility, i.e. total capacity of the PBS tanks is greater than 1,100 gallons, regardless if Subpart 360-14 tanks exist or not at the facility.
Facility Addr2:	87034 118TH ST
SWIS ID:	6301
Old PBS Number:	Not reported
Facility Type:	OTHER
Inspected Date:	Not reported
Inspector:	Not reported
Inspection Result:	Not reported
Federal ID:	Not reported
Certification Flag:	False
Certification Date:	12/15/1999
Expiration Date:	12/14/2002
Renew Flag:	False
Renewal Date:	Not reported
Total Capacity:	3500
FAMT:	True
Facility Screen:	No Missing Data
Owner Screen:	No Missing Data
Tank Screen:	Minor Data Missing
Dead Letter:	False
CBS Number:	Not reported
Town or City:	NEW YORK CITY
County Code:	63
Town or City:	01
Region:	2

Tank Id:	002
Tank Location:	UNDERGROUND
Tank Status:	Closed-In Place
Install Date:	19921201
Capacity (gals):	4000
Product Stored:	UNLEADED GASOLINE
Tank Type:	Steel/carbon steel
Tank Internal:	Not reported
Tank External:	Not reported
Pipe Location:	Not reported
Pipe Type:	STEEL/IRON
Pipe Internal:	Not reported
Pipe External:	Not reported
Second Containment:	None
Leak Detection:	None
Overfill Prot:	Product Level Gauge
Dispenser:	Suction
Date Tested:	12/01/1993
Next Test Date:	Not reported
Missing Data for Tank:	Minor Data Missing
Date Closed:	08/01/1997

102 PCT (Continued) **U003074687**

Test Method:	Not reported
Deleted:	False
Updated:	True
Lat/long:	Not reported

Tank Id:	003
Tank Location:	UNDERGROUND
Tank Status:	Tank Converted To Non-Regulated Use
Install Date:	19921201
Capacity (gals):	1000
Product Stored:	NOS 1,2, OR 4 FUEL OIL
Tank Type:	Steel/carbon steel
Tank Internal:	Not reported
Tank External:	Not reported
Pipe Location:	Not reported
Pipe Type:	STEEL/IRON
Pipe Internal:	Not reported
Pipe External:	Not reported
Second Containment:	None
Leak Detection:	None
Overfill Prot:	Product Level Gauge
Dispenser:	Suction
Date Tested:	12/01/1992
Next Test Date:	Not reported
Missing Data for Tank:	Minor Data Missing
Date Closed:	08/01/1996
Test Method:	Not reported
Deleted:	False
Updated:	True
Lat/long:	Not reported

Tank Id:	003
Tank Location:	UNDERGROUND
Tank Status:	In Service
Install Date:	19921201
Capacity (gals):	1000
Product Stored:	DIESEL
Tank Type:	Steel/carbon steel
Tank Internal:	None
Tank External:	Painted/Asphalt Coating
Pipe Location:	Underground
Pipe Type:	STEEL/IRON
Pipe Internal:	None
Pipe External:	None
Second Containment:	Diking
Leak Detection:	None
Overfill Prot:	Product Level Gauge, None
Dispenser:	Suction
Date Tested:	Not reported
Next Test Date:	Not reported
Missing Data for Tank:	No Missing Data
Date Closed:	Not reported
Test Method:	Not reported
Deleted:	False
Updated:	True

102 PCT (Continued) **U003074687**

Lat/long: Not reported

Z110 **89-48 129TH STREET** **UST** **U004045797**
NE **89-48 129TH STREET** **N/A**
1/4-1/2 **RICHMOND HILLS, NY 11418**
1838 ft.

Site 1 of 3 in cluster Z

Relative: Higher

Actual: 60 ft.

UST:

UST:

Facility Id:	2-610194
Region:	STATE
Expiration Date:	12/27/06
Renewal Date:	/ /
Total Capacity:	0
Facility Type:	Not reported
Mailing Company:	HYDRO TECH ENVIRONMENTAL
Mailing Title:	Not reported
Mailing Contact:	KATHLEEN DAVOE
Mailing Address:	2171 JERICHO TURNPIKE
Mailing Address 2:	SUITE 345
Mailing City:	COMMACK
Mailing State:	NY
Mailing Zip Code:	11725
Mailing Phone No:	(631) 462-5866
Mailing Email:	Not reported
Owner Title:	OWNER
Owner Name:	RUDOLF KAISER
Owner Address:	P.O. BOX 8134
Owner Address 2:	Not reported
Owner State:	NY
Owner Zip Code:	11530
Owner Phone:	(516) 902-1881
Owner Company:	MR. RUDOLF KAISER
Emergency Contact:	MR. RUDOLF KAISER
Emergency Phone:	(516) 902-1881
Operator:	MR. RUDOLF KAISER
Operator Phone:	(561) 902-1881
Owner City:	GARDEN CITY
Owner Sub Type:	Corporate or Commercial
UTM X:	0.00000
UTM Y:	0.00000
Site Type Name:	Manufacturing (Other than Chemical)/Processing
Site Type Status:	Unregulated
Comments:	4/26/2006: The deed showing the owner, Mr. Rudolf Kaiser own this facility since 12/6/1976, an additional fee of $1,500 was collected when this PBS# was initialing. slt.
Program Type:	PBS
Tank Number:	01
Tank Location Name:	Underground
Tank Status:	Closed - Removed
Tank Model:	101
Pipe Model:	A
Active Status:	Inactive
Install Date:	/ /

89-48 129TH STREET (Continued) **U004045797**

Capacity Gallons:	10000
Material Name:	#6 Fuel Oil
Percentage:	100.00
Tank Type Name:	Steel/Carbon Steel/Iron
Tank Internal Protection:	None
Tank Internal Protection 1:	Painted/Asphalt Coating
Tank Internal Protection 2:	Original Sacrificial Anode
Pipe Location Name:	No Piping
Pipe Type Name:	Steel/Carbon Steel/Iron
Pipe External Protection 1:	Original Sacrificial Anode
Pipe External Protection 2:	Wrapped
Tank Secondary Containment 1:	None
Tank Secondary Containment 2:	Not reported
Pipe Secondary Containment:	None
Tank Leak Detection 1:	None
Tank Leak Detection 2:	Not reported
Pipe Leak Detection 1:	None
Pipe Leak Detection 2:	Not reported
Type Of Overfill Prevention 1:	None
Type Of Overfill Prevention 2:	Not reported
Dispenser Method:	None
Spill Prevention:	None
Tightness Test Method:	Testing Not Required
Date Tested:	/ /
Next Test Date:	/ /
Date Tank Closed:	02/28/06

AA111 **SERVICE STATION** **RCRA-SQG** **1000432451**
SSE **123-05 101ST AVE** **FINDS** **NYD000698662**
1/4-1/2 **RICHMOND HILL, NY 11419**
1847 ft.

Site 1 of 7 in cluster AA

Relative:
Lower

Actual:
48 ft.

RCRAInfo:

Owner:	SUN OIL COMPANY OF PENNSYLVANIA
	(212) 555-1212
EPA ID:	NYD000698662
Contact:	Not reported
Classification:	Small Quantity Generator
TSDF Activities:	Not reported
Violation Status:	No violations found

FINDS:
Other Pertinent Environmental Activity Identified at Site

RCRAInfo is a national information system that supports the Resource Conservation and Recovery Act (RCRA) program through the tracking of events and activities related to facilities that generate, transport, and treat, store, or dispose of hazardous waste. RCRAInfo allows RCRA program staff to track the notification, permit, compliance, and corrective action activities required under RCRA.

AA112
SSE
1/4-1/2
1847 ft.

Relative:
Lower

Actual:
48 ft.

P & A AUTO SERVICE
123-05 101 AVENUE
RICHMOND HILL, NY 11419

Site 2 of 7 in cluster AA

UST **U003128202**
HIST UST **N/A**

UST:

UST:

Facility Id:	2-600235
Region:	STATE
Expiration Date:	07/29/96
Renewal Date:	/ /
Total Capacity:	2200
Facility Type:	Not reported
Mailing Company:	P & A AUTO SERVICE
Mailing Title:	Not reported
Mailing Contact:	MICHEAL RASO
Mailing Address:	123-05 101 AVENUE
Mailing Address 2:	Not reported
Mailing City:	RICHMOND HILL
Mailing State:	NY
Mailing Zip Code:	11419
Mailing Phone No:	Not reported
Mailing Email:	Not reported
Owner Title:	Not reported
Owner Name:	Not reported
Owner Address:	123-05 101 AVENUE
Owner Address 2:	Not reported
Owner State:	NY
Owner Zip Code:	11419
Owner Phone:	Not reported
Owner Company:	MICHEAL RASO
Emergency Contact:	PETER RASO
Emergency Phone:	Not reported
Operator:	MICHEAL RASO
Operator Phone:	Not reported
Owner City:	RICHMOND HILL
Owner Sub Type:	Private Resident
UTM X:	599467.43220
UTM Y:	4505113.99564
Site Type Name:	Retail Gasoline Sales
Site Type Status:	Active
Comments:	10/12/2001 -Underground Petroleum Storage Tank Closure Roport was received 09/20/2001. Report was prepared by Yellowstone Industries Incorporated,who removed the Four(4) 550 Gallon Gosoline Tanks on 1/9/1998. Yellowstone notified the NYSDEC and removed the tanks according to SPOTS MEMO # 14. Laboratory results were submitted to indicate that adequate site assessment was performed. Ed 10/12/0107/24/2000: Tank closure report was received on Mar. 17, 2000 from "Yellowstone", saying that four(4)550 USTs were removed. PYH
Program Type:	PBS
Tank Number:	001
Tank Location Name:	Underground
Tank Status:	In Service
Tank Model:	Not reported
Pipe Model:	Not reported
Active Status:	Active
Install Date:	06/01/72

P & A AUTO SERVICE (Continued) **U003128202**

Capacity Gallons:	550
Material Name:	Gasoline
Percentage:	100.00
Tank Type Name:	Steel/Carbon Steel/Iron
Tank Internal Protection:	None
Tank Internal Protection 1:	Painted/Asphalt Coating
Tank Internal Protection 2:	Not reported
Pipe Location Name:	Underground/On-ground
Pipe Type Name:	Galvanized Steel
Pipe External Protection 1:	Painted/Asphalt Coating
Pipe External Protection 2:	Not reported
Tank Secondary Containment 1:	None
Tank Secondary Containment 2:	Not reported
Pipe Secondary Containment:	Not reported
Tank Leak Detection 1:	None
Tank Leak Detection 2:	Not reported
Pipe Leak Detection 1:	Not reported
Pipe Leak Detection 2:	Not reported
Type Of Overfill Prevention 1:	Float Vent Valve
Type Of Overfill Prevention 2:	Not reported
Dispenser Method:	Suction
Spill Prevention:	Not reported
Tightness Test Method:	Horner EZ Check I or II
Date Tested:	09/01/94
Next Test Date:	/ /
Date Tank Closed:	/ /

Tank Number:	002
Tank Location Name:	Underground
Tank Status:	In Service
Tank Model:	Not reported
Pipe Model:	Not reported
Active Status:	Active
Install Date:	06/01/72
Capacity Gallons:	550
Material Name:	Gasoline
Percentage:	100.00
Tank Type Name:	Steel/Carbon Steel/Iron
Tank Internal Protection:	None
Tank Internal Protection 1:	Painted/Asphalt Coating
Tank Internal Protection 2:	Not reported
Pipe Location Name:	Underground/On-ground
Pipe Type Name:	Galvanized Steel
Pipe External Protection 1:	Painted/Asphalt Coating
Pipe External Protection 2:	Not reported
Tank Secondary Containment 1:	None
Tank Secondary Containment 2:	Not reported
Pipe Secondary Containment:	Not reported
Tank Leak Detection 1:	None
Tank Leak Detection 2:	Not reported
Pipe Leak Detection 1:	Not reported
Pipe Leak Detection 2:	Not reported
Type Of Overfill Prevention 1:	Float Vent Valve
Type Of Overfill Prevention 2:	Not reported
Dispenser Method:	Suction
Spill Prevention:	Not reported

P & A AUTO SERVICE (Continued) **U003128202**

Tightness Test Method:	Horner EZ Check I or II
Date Tested:	09/01/94
Next Test Date:	/ /
Date Tank Closed:	/ /

Tank Number:	003
Tank Location Name:	Underground
Tank Status:	In Service
Tank Model:	Not reported
Pipe Model:	Not reported
Active Status:	Active
Install Date:	06/01/72
Capacity Gallons:	550
Material Name:	Gasoline
Percentage:	100.00
Tank Type Name:	Steel/Carbon Steel/Iron
Tank Internal Protection:	None
Tank Internal Protection 1:	Painted/Asphalt Coating
Tank Internal Protection 2:	Not reported
Pipe Location Name:	Underground/On-ground
Pipe Type Name:	Galvanized Steel
Pipe External Protection 1:	Painted/Asphalt Coating
Pipe External Protection 2:	Not reported
Tank Secondary Containment 1:	None
Tank Secondary Containment 2:	Not reported
Pipe Secondary Containment:	Not reported
Tank Leak Detection 1:	None
Tank Leak Detection 2:	Not reported
Pipe Leak Detection 1:	Not reported
Pipe Leak Detection 2:	Not reported
Type Of Overfill Prevention 1:	Float Vent Valve
Type Of Overfill Prevention 2:	Not reported
Dispenser Method:	Suction
Spill Prevention:	Not reported
Tightness Test Method:	Horner EZ Check I or II
Date Tested:	09/01/94
Next Test Date:	/ /
Date Tank Closed:	/ /

Tank Number:	004
Tank Location Name:	Underground
Tank Status:	In Service
Tank Model:	Not reported
Pipe Model:	Not reported
Active Status:	Active
Install Date:	06/01/72
Capacity Gallons:	550
Material Name:	Gasoline
Percentage:	100.00
Tank Type Name:	Steel/Carbon Steel/Iron
Tank Internal Protection:	None
Tank Internal Protection 1:	Painted/Asphalt Coating
Tank Internal Protection 2:	Not reported
Pipe Location Name:	Underground/On-ground
Pipe Type Name:	Galvanized Steel

P & A AUTO SERVICE (Continued) **U003128202**

Pipe External Protection 1:	Painted/Asphalt Coating
Pipe External Protection 2:	Not reported
Tank Secondary Containment 1:	None
Tank Secondary Containment 2:	Not reported
Pipe Secondary Containment:	Not reported
Tank Leak Detection 1:	None
Tank Leak Detection 2:	Not reported
Pipe Leak Detection 1:	Not reported
Pipe Leak Detection 2:	Not reported
Type Of Overfill Prevention 1:	Float Vent Valve
Type Of Overfill Prevention 2:	Not reported
Dispenser Method:	Suction
Spill Prevention:	Not reported
Tightness Test Method:	Horner EZ Check I or II
Date Tested:	09/01/94
Next Test Date:	/ /
Date Tank Closed:	/ /

HIST UST:

PBS Number:	2-600235
SPDES Number:	Not reported
Emergency Contact:	PETER RASO
Emergency Telephone:	(718) 599-3222
Operator:	MICHEAL RASO
Operator Telephone:	(718) 846-9881
Owner Name:	MICHEAL RASO
Owner Address:	123-05 101 AVENUE
Owner City,St,Zip:	RICHMOND HILL, NY 11419
Owner Telephone:	(718) 846-9881
Owner Type:	Private Resident
Owner Subtype:	Not reported
Mailing Name:	P & A AUTO SERVICE
Mailing Address:	123-05 101 AVENUE
Mailing Address 2:	Not reported
Mailing City,St,Zip:	RICHMOND HILL, NY 11419
Mailing Contact:	MICHEAL RASO
Mailing Telephone:	(718) 846-9881
Owner Mark:	First Owner
Facility Status:	1 - Active PBS facility, i.e. total capacity of the PBS tanks is greater than 1,100 gallons, regardless if Subpart 360-14 tanks exist or not at the facility.
Facility Addr2:	123005 101 AVENUE
SWIS ID:	6301
Old PBS Number:	Not reported
Facility Type:	RETAIL GASOLINE SALES
Inspected Date:	Not reported
Inspector:	Not reported
Inspection Result:	Not reported
Federal ID:	Not reported
Certification Flag:	False
Certification Date:	10/20/1994
Expiration Date:	07/29/1996
Renew Flag:	False
Renewal Date:	Not reported
Total Capacity:	2200
FAMT:	True
Facility Screen:	No Missing Data

P & A AUTO SERVICE (Continued) **U003128202**

Owner Screen:	Minor Data Missing
Tank Screen:	No Missing Data
Dead Letter:	True
CBS Number:	Not reported
Town or City:	NEW YORK CITY
County Code:	63
Town or City:	01
Region:	2

Tank Id:	001
Tank Location:	UNDERGROUND
Tank Status:	In Service
Install Date:	19720601
Capacity (gals):	550
Product Stored:	UNLEADED GASOLINE
Tank Type:	Steel/carbon steel
Tank Internal:	None
Tank External:	Painted/Asphalt Coating
Pipe Location:	Underground
Pipe Type:	GALVANIZED STEEL
Pipe Internal:	None
Pipe External:	Painted/Asphalt Coating
Second Containment:	None
Leak Detection:	None
Overfill Prot:	Float Vent Valve
Dispenser:	Suction
Date Tested:	09/01/1994
Next Test Date:	Not reported
Missing Data for Tank:	No Missing Data
Date Closed:	Not reported
Test Method:	Horner EZ Check
Deleted:	False
Updated:	True
Lat/long:	Not reported

Tank Id:	002
Tank Location:	UNDERGROUND
Tank Status:	In Service
Install Date:	19720601
Capacity (gals):	550
Product Stored:	UNLEADED GASOLINE
Tank Type:	Steel/carbon steel
Tank Internal:	None
Tank External:	Painted/Asphalt Coating
Pipe Location:	Underground
Pipe Type:	GALVANIZED STEEL
Pipe Internal:	None
Pipe External:	Painted/Asphalt Coating
Second Containment:	None
Leak Detection:	None
Overfill Prot:	Float Vent Valve
Dispenser:	Suction
Date Tested:	09/01/1994
Next Test Date:	Not reported
Missing Data for Tank:	No Missing Data
Date Closed:	Not reported

P & A AUTO SERVICE (Continued) **U003128202**

Test Method: Horner EZ Check
Deleted: False
Updated: True
Lat/long: Not reported

Tank Id: 003
Tank Location: UNDERGROUND
Tank Status: In Service
Install Date: 19720601
Capacity (gals): 550
Product Stored: UNLEADED GASOLINE
Tank Type: Steel/carbon steel
Tank Internal: None
Tank External: Painted/Asphalt Coating
Pipe Location: Underground
Pipe Type: GALVANIZED STEEL
Pipe Internal: None
Pipe External: Painted/Asphalt Coating
Second Containment: None
Leak Detection: None
Overfill Prot: Float Vent Valve
Dispenser: Suction
Date Tested: 09/01/1994
Next Test Date: Not reported
Missing Data for Tank: No Missing Data
Date Closed: Not reported
Test Method: Horner EZ Check
Deleted: False
Updated: True
Lat/long: Not reported

Tank Id: 004
Tank Location: UNDERGROUND
Tank Status: In Service
Install Date: 19720601
Capacity (gals): 550
Product Stored: UNLEADED GASOLINE
Tank Type: Steel/carbon steel
Tank Internal: None
Tank External: Painted/Asphalt Coating
Pipe Location: Underground
Pipe Type: GALVANIZED STEEL
Pipe Internal: None
Pipe External: Painted/Asphalt Coating
Second Containment: None
Leak Detection: None
Overfill Prot: Float Vent Valve
Dispenser: Suction
Date Tested: 09/01/1994
Next Test Date: Not reported
Missing Data for Tank: No Missing Data
Date Closed: Not reported
Test Method: Horner EZ Check
Deleted: False
Updated: True

P & A AUTO SERVICE (Continued) **U003128202**

Lat/long: Not reported

AA113 **GOLDEN TAXI AUTO REPAIR INC.** **AST** **A100183148**
SSE **123-05 101ST AVENUE** **N/A**
1/4-1/2 **RICHMOND HILL, NY 11419**
1847 ft.

Site 3 of 7 in cluster AA

Relative: Lower

AST:

Actual: 48 ft.

AST:

Region:	STATE
Facility Id:	2-606538
UTM X:	599467.43220
UTM Y:	4505113.99564
Expiration Date:	07/27/11
Renewal Date:	/ /
Total Capacity:	250
Facility Type:	AUTO REPAIR SHOP
Site Type Name:	Other
Site Type Status:	Waste Oil Storer
Mailing Company:	GOLDEN TAXI AUTO REPAIR INC.
Mailing Title:	Not reported
Mailing Contact:	RASPINDER SINGH
Mailing Address:	123-05 101 AVENUE
Mailing Address 2:	Not reported
Mailing City:	RICHMOND HILL
Mailing State:	NY
Mailing Zip Code:	11419
Mailing Phone No:	(718) 441-4700
Mailing Email:	Not reported
Owner Title:	VICE PRESIDENT
Owner Name:	AMARDEEP SRA
Owner Address:	89-42 116TH STREET
Owner Address 2:	Not reported
Owner State:	NY
Owner Zip Code:	11418
Owner Phone:	(718) 850-7148
Owner Company:	RASPINDER SINGH
Emergency Contact:	RASPINDER SINGH
Emergency Phone:	(917) 208-9006
Operator:	AMARDEEP SRA
Operator Phone:	(718) 441-4700
Owner City:	RICHMOND HILL
Owner Sub Type:	Corporate or Commercial
Program Type:	PBS
Tank Number:	01
Tank Location Name:	Aboveground - in contact with soil
Tank Status:	In Service
Tank Model:	Not reported
Pipe Model:	Not reported
Active Status:	Active
Install Date:	/ /
Capacity Gallons:	250
Material Name:	Waste Oil/Used Oil
Percentage:	100.00
Tank Type Name:	Steel/Carbon Steel/Iron

GOLDEN TAXI AUTO REPAIR INC. (Continued) **A100183148**

Tank Internal Protection:	None
Tank Internal Protection 1:	None
Tank Internal Protection 2:	Not reported
Pipe Location Name:	No Piping
Pipe Type Name:	No Piping
Pipe External Protection 1:	None
Pipe External Protection 2:	Not reported
Tank Secondary Containment 1:	None
Tank Secondary Containment 2:	Not reported
Pipe Secondary Containment:	Not reported
Tank Leak Detection 1:	None
Tank Leak Detection 2:	Not reported
Pipe Leak Detection 1:	Not reported
Pipe Leak Detection 2:	Not reported
Type Of Overfill Prevention 1:	None
Type Of Overfill Prevention 2:	Not reported
Dispenser Method:	None
Spill Prevention:	Not reported
Tightness Test Method:	Testing Not Required
Date Tested:	/ /
Next Test Date:	/ /
Date Tank Closed:	/ /

AA114 **FLEXIBLE AUTO REPAIR** **UST** **U003128134**
SSE **123-05 101ST AVE** **LTANKS** **N/A**
1/4-1/2 **RICHMOND HILL, NY 11419** **HIST UST**
1847 ft. **HIST LTANKS**

Site 4 of 7 in cluster AA

Relative: Lower

UST:

Actual: 48 ft.

UST:

Facility Id:	2-032484
Region:	STATE
Expiration Date:	10/29/02
Renewal Date:	/ /
Total Capacity:	0
Facility Type:	Not reported
Mailing Company:	MICHAEL RASO
Mailing Title:	Not reported
Mailing Contact:	Not reported
Mailing Address:	4 OVERLOOK DR
Mailing Address 2:	Not reported
Mailing City:	MT SINAI
Mailing State:	NY
Mailing Zip Code:	11766
Mailing Phone No:	(516) 473-6054
Mailing Email:	Not reported
Owner Title:	Not reported
Owner Name:	Not reported
Owner Address:	4 OVERLOOK DR
Owner Address 2:	Not reported
Owner State:	NY
Owner Zip Code:	11766
Owner Phone:	(516) 473-6054
Owner Company:	MICHAEL RASO
Emergency Contact:	MICHAEL RASO
Emergency Phone:	(516) 473-6054

FLEXIBLE AUTO REPAIR (Continued) **U003128134**

Operator:	FLEXIBLE AUTO REPAIR
Operator Phone:	(718) 850-4054
Owner City:	MT SINAI
Owner Sub Type:	Corporate or Commercial
UTM X:	599467.43220
UTM Y:	4505113.99564
Site Type Name:	Retail Gasoline Sales
Site Type Status:	Unregulated
Comments:	Not reported
Program Type:	PBS
Tank Number:	001
Tank Location Name:	Underground
Tank Status:	Closed - Removed
Tank Model:	Not reported
Pipe Model:	Not reported
Active Status:	Inactive
Install Date:	01/01/98
Capacity Gallons:	550
Material Name:	Gasoline
Percentage:	100.00
Tank Type Name:	Steel/Carbon Steel/Iron
Tank Internal Protection:	None
Tank Internal Protection 1:	Original Sacrificial Anode
Tank Internal Protection 2:	Not reported
Pipe Location Name:	Aboveground
Pipe Type Name:	No Piping
Pipe External Protection 1:	None
Pipe External Protection 2:	Not reported
Tank Secondary Containment 1:	None
Tank Secondary Containment 2:	Not reported
Pipe Secondary Containment:	Not reported
Tank Leak Detection 1:	None
Tank Leak Detection 2:	Not reported
Pipe Leak Detection 1:	Not reported
Pipe Leak Detection 2:	Not reported
Type Of Overfill Prevention 1:	None
Type Of Overfill Prevention 2:	Not reported
Dispenser Method:	Suction
Spill Prevention:	Not reported
Tightness Test Method:	Testing Not Required
Date Tested:	/ /
Next Test Date:	/ /
Date Tank Closed:	01/01/98
Tank Number:	002
Tank Location Name:	Underground
Tank Status:	Closed - Removed
Tank Model:	Not reported
Pipe Model:	Not reported
Active Status:	Inactive
Install Date:	01/01/98
Capacity Gallons:	550
Material Name:	Gasoline
Percentage:	100.00

FLEXIBLE AUTO REPAIR (Continued) **U003128134**

Tank Type Name:	Steel/Carbon Steel/Iron
Tank Internal Protection:	None
Tank Internal Protection 1:	None
Tank Internal Protection 2:	Not reported
Pipe Location Name:	No Piping
Pipe Type Name:	Galvanized Steel
Pipe External Protection 1:	None
Pipe External Protection 2:	Not reported
Tank Secondary Containment 1:	None
Tank Secondary Containment 2:	Not reported
Pipe Secondary Containment:	Not reported
Tank Leak Detection 1:	None
Tank Leak Detection 2:	Not reported
Pipe Leak Detection 1:	Not reported
Pipe Leak Detection 2:	Not reported
Type Of Overfill Prevention 1:	None
Type Of Overfill Prevention 2:	Not reported
Dispenser Method:	Suction
Spill Prevention:	Not reported
Tightness Test Method:	Testing Not Required
Date Tested:	/ /
Next Test Date:	/ /
Date Tank Closed:	01/01/98

Tank Number:	003
Tank Location Name:	Underground
Tank Status:	Closed - Removed
Tank Model:	Not reported
Pipe Model:	Not reported
Active Status:	Inactive
Install Date:	02/01/98
Capacity Gallons:	550
Material Name:	Gasoline
Percentage:	100.00
Tank Type Name:	Steel/Carbon Steel/Iron
Tank Internal Protection:	None
Tank Internal Protection 1:	None
Tank Internal Protection 2:	Not reported
Pipe Location Name:	Underground/On-ground
Pipe Type Name:	Steel/Carbon Steel/Iron
Pipe External Protection 1:	None
Pipe External Protection 2:	Not reported
Tank Secondary Containment 1:	None
Tank Secondary Containment 2:	Not reported
Pipe Secondary Containment:	Not reported
Tank Leak Detection 1:	None
Tank Leak Detection 2:	Not reported
Pipe Leak Detection 1:	Not reported
Pipe Leak Detection 2:	Not reported
Type Of Overfill Prevention 1:	None
Type Of Overfill Prevention 2:	Not reported
Dispenser Method:	Suction
Spill Prevention:	Not reported
Tightness Test Method:	Testing Not Required
Date Tested:	/ /
Next Test Date:	/ /

FLEXIBLE AUTO REPAIR (Continued) **U003128134**

Date Tank Closed: 01/01/98

Tank Number: 004
Tank Location Name: Underground
Tank Status: Closed - Removed
Tank Model: Not reported
Pipe Model: Not reported
Active Status: Inactive
Install Date: 01/01/98
Capacity Gallons: 550
Material Name: Gasoline
Percentage: 100.00
Tank Type Name: Steel/Carbon Steel/Iron
Tank Internal Protection: None
Tank Internal Protection 1: None
Tank Internal Protection 2: Not reported
Pipe Location Name: No Piping
Pipe Type Name: Galvanized Steel
Pipe External Protection 1: None
Pipe External Protection 2: Not reported
Tank Secondary Containment 1: None
Tank Secondary Containment 2: Not reported
Pipe Secondary Containment: Not reported
Tank Leak Detection 1: None
Tank Leak Detection 2: Not reported
Pipe Leak Detection 1: Not reported
Pipe Leak Detection 2: Not reported
Type Of Overfill Prevention 1: None
Type Of Overfill Prevention 2: Not reported
Dispenser Method: Suction
Spill Prevention: Not reported
Tightness Test Method: Testing Not Required
Date Tested: / /
Next Test Date: / /
Date Tank Closed: 01/01/98

Tank Number: 005
Tank Location Name: Underground
Tank Status: Closed - Removed
Tank Model: Not reported
Pipe Model: Not reported
Active Status: Inactive
Install Date: 01/01/98
Capacity Gallons: 550
Material Name: Gasoline
Percentage: 100.00
Tank Type Name: Steel/Carbon Steel/Iron
Tank Internal Protection: None
Tank Internal Protection 1: None
Tank Internal Protection 2: Not reported
Pipe Location Name: Underground/On-ground
Pipe Type Name: Steel/Carbon Steel/Iron
Pipe External Protection 1: None
Pipe External Protection 2: Not reported
Tank Secondary Containment 1: None

FLEXIBLE AUTO REPAIR (Continued) **U003128134**

Tank Secondary Containment 2:	Not reported
Pipe Secondary Containment:	Not reported
Tank Leak Detection 1:	None
Tank Leak Detection 2:	Not reported
Pipe Leak Detection 1:	Not reported
Pipe Leak Detection 2:	Not reported
Type Of Overfill Prevention 1:	None
Type Of Overfill Prevention 2:	Not reported
Dispenser Method:	Suction
Spill Prevention:	Not reported
Tightness Test Method:	Testing Not Required
Date Tested:	/ /
Next Test Date:	/ /
Date Tank Closed:	01/01/98

Tank Number:	006
Tank Location Name:	Underground
Tank Status:	Closed - Removed
Tank Model:	Not reported
Pipe Model:	Not reported
Active Status:	Inactive
Install Date:	01/01/98
Capacity Gallons:	550
Material Name:	Gasoline
Percentage:	100.00
Tank Type Name:	Steel/Carbon Steel/Iron
Tank Internal Protection:	None
Tank Internal Protection 1:	None
Tank Internal Protection 2:	Not reported
Pipe Location Name:	Underground/On-ground
Pipe Type Name:	Steel/Carbon Steel/Iron
Pipe External Protection 1:	None
Pipe External Protection 2:	Not reported
Tank Secondary Containment 1:	None
Tank Secondary Containment 2:	Not reported
Pipe Secondary Containment:	Not reported
Tank Leak Detection 1:	None
Tank Leak Detection 2:	Not reported
Pipe Leak Detection 1:	Not reported
Pipe Leak Detection 2:	Not reported
Type Of Overfill Prevention 1:	None
Type Of Overfill Prevention 2:	Not reported
Dispenser Method:	Suction
Spill Prevention:	Not reported
Tightness Test Method:	Testing Not Required
Date Tested:	/ /
Next Test Date:	/ /
Date Tank Closed:	01/01/98

Tank Number:	007
Tank Location Name:	Underground
Tank Status:	Closed - Removed
Tank Model:	Not reported
Pipe Model:	Not reported
Active Status:	Inactive

FLEXIBLE AUTO REPAIR (Continued) **U003128134**

Install Date:	01/01/98
Capacity Gallons:	550
Material Name:	Gasoline
Percentage:	100.00
Tank Type Name:	Steel/Carbon Steel/Iron
Tank Internal Protection:	None
Tank Internal Protection 1:	None
Tank Internal Protection 2:	Not reported
Pipe Location Name:	Underground/On-ground
Pipe Type Name:	Steel/Carbon Steel/Iron
Pipe External Protection 1:	None
Pipe External Protection 2:	Not reported
Tank Secondary Containment 1:	None
Tank Secondary Containment 2:	Not reported
Pipe Secondary Containment:	Not reported
Tank Leak Detection 1:	None
Tank Leak Detection 2:	Not reported
Pipe Leak Detection 1:	Not reported
Pipe Leak Detection 2:	Not reported
Type Of Overfill Prevention 1:	None
Type Of Overfill Prevention 2:	Not reported
Dispenser Method:	Suction
Spill Prevention:	Not reported
Tightness Test Method:	Testing Not Required
Date Tested:	/ /
Next Test Date:	/ /
Date Tank Closed:	01/01/98

Tank Number:	008
Tank Location Name:	Underground
Tank Status:	Closed - Removed
Tank Model:	Not reported
Pipe Model:	Not reported
Active Status:	Inactive
Install Date:	01/01/98
Capacity Gallons:	550
Material Name:	Gasoline
Percentage:	100.00
Tank Type Name:	Steel/Carbon Steel/Iron
Tank Internal Protection:	None
Tank Internal Protection 1:	None
Tank Internal Protection 2:	Not reported
Pipe Location Name:	Underground/On-ground
Pipe Type Name:	Steel/Carbon Steel/Iron
Pipe External Protection 1:	None
Pipe External Protection 2:	Not reported
Tank Secondary Containment 1:	None
Tank Secondary Containment 2:	Not reported
Pipe Secondary Containment:	Not reported
Tank Leak Detection 1:	None
Tank Leak Detection 2:	Not reported
Pipe Leak Detection 1:	Not reported
Pipe Leak Detection 2:	Not reported
Type Of Overfill Prevention 1:	None
Type Of Overfill Prevention 2:	Not reported
Dispenser Method:	Suction

FLEXIBLE AUTO REPAIR (Continued) **U003128134**

Spill Prevention:	Not reported
Tightness Test Method:	Testing Not Required
Date Tested:	/ /
Next Test Date:	/ /
Date Tank Closed:	01/01/98

Tank Number:	009
Tank Location Name:	Underground
Tank Status:	Closed - Removed
Tank Model:	Not reported
Pipe Model:	Not reported
Active Status:	Inactive
Install Date:	01/01/98
Capacity Gallons:	4000
Material Name:	Gasoline
Percentage:	100.00
Tank Type Name:	Steel/Carbon Steel/Iron
Tank Internal Protection:	None
Tank Internal Protection 1:	None
Tank Internal Protection 2:	Not reported
Pipe Location Name:	Underground/On-ground
Pipe Type Name:	Steel/Carbon Steel/Iron
Pipe External Protection 1:	None
Pipe External Protection 2:	Not reported
Tank Secondary Containment 1:	None
Tank Secondary Containment 2:	Not reported
Pipe Secondary Containment:	Not reported
Tank Leak Detection 1:	None
Tank Leak Detection 2:	Not reported
Pipe Leak Detection 1:	Not reported
Pipe Leak Detection 2:	Not reported
Type Of Overfill Prevention 1:	None
Type Of Overfill Prevention 2:	Not reported
Dispenser Method:	Suction
Spill Prevention:	Not reported
Tightness Test Method:	Testing Not Required
Date Tested:	/ /
Next Test Date:	/ /
Date Tank Closed:	01/01/98

Tank Number:	010
Tank Location Name:	Underground
Tank Status:	Closed - Removed
Tank Model:	Not reported
Pipe Model:	Not reported
Active Status:	Inactive
Install Date:	01/01/98
Capacity Gallons:	2000
Material Name:	Gasoline
Percentage:	100.00
Tank Type Name:	Steel/Carbon Steel/Iron
Tank Internal Protection:	None
Tank Internal Protection 1:	None
Tank Internal Protection 2:	Not reported
Pipe Location Name:	Underground/On-ground

FLEXIBLE AUTO REPAIR (Continued) **U003128134**

Pipe Type Name:	Steel/Carbon Steel/Iron
Pipe External Protection 1:	None
Pipe External Protection 2:	Not reported
Tank Secondary Containment 1:	None
Tank Secondary Containment 2:	Not reported
Pipe Secondary Containment:	Not reported
Tank Leak Detection 1:	None
Tank Leak Detection 2:	Not reported
Pipe Leak Detection 1:	Not reported
Pipe Leak Detection 2:	Not reported
Type Of Overfill Prevention 1:	None
Type Of Overfill Prevention 2:	Not reported
Dispenser Method:	Suction
Spill Prevention:	Not reported
Tightness Test Method:	Testing Not Required
Date Tested:	/ /
Next Test Date:	/ /
Date Tank Closed:	01/01/98

LTANKS:

Site ID:	140622
Spill Date:	01/16/98
Facility Addr2:	123-05 101 AVE.
Facility ID:	9711652
Program Number:	9711652
SWIS:	4101
Region of Spill:	2
Investigator:	SFRAHMAN
Referred To:	Not reported
Reported to Dept:	01/16/98
CID:	257
Spill Cause:	Tank Failure
Water Affected:	Not reported
Spill Source:	Gasoline Station
Spill Notifier:	Other
Cleanup Ceased:	/ /
Cleanup Meets Standard:	False
Last Inspection:	/ /
Recommended Penalty:	Penalty Not Recommended
UST Involvement:	True
Spill Class:	Known release with minimal potential for fire or hazard. DEC Response. Willing Responsible Party. Corrective action taken.
Spill Closed Dt:	07/18/07
Remediation Phase:	0
Date Entered In Computer:	01/16/98
Spill Record Last Update:	07/18/07
Spille Namer:	MICHAEL RASO
Spiller Company:	FLEXIBLE AUTO REPAIR
Spiller Phone:	(516) 473-6054
Spiller Extention:	Not reported
Spiller Address:	123-05 101ST AVE
Spiller City,St,Zip:	RICHMOND HILL, NY
Spiller County:	001
Spiller Contact:	MICHAEL RASO
Spiller Phone:	(516) 473-6054
Spiller Extention:	Not reported
DEC Region:	2

FLEXIBLE AUTO REPAIR (Continued) **U003128134**

Program Number:	9711652
DER Facility ID:	28282
Site ID:	140622
Operable Unit ID:	1054426
Operable Unit:	01
Material ID:	326299
Material Code:	0009
Material Name:	Gasoline
Case No.:	Not reported
Material FA:	Petroleum
Quantity:	0.00
Units:	Gallons
Recovered:	0.00
Resource Affected:	Soil
Oxygenate:	False
Site ID:	Not reported
Spill Tank Test:	Not reported
Tank Number:	Not reported
Tank Size:	Not reported
Test Method:	Not reported
Leak Rate:	Not reported
Gross Fail:	Not reported
Modified By:	Not reported
Last Modified:	Not reported
Test Method:	Not reported
DEC Memo:	Start DECRemark - 9711652 PBS#2-032484 Prior to Sept, 2004 data translation this spill Lead DEC Field was "ROMMEL" 4/12/04-Vought-Spill transferred from Mulqueen to Rommel as per Rommel. 9/7/06 - Austin - Assigned from Albany to Region 2 staff(Rahman) for review and closure - end 06/13/07 No file available in region 2 office.(SR) 06/27/07 I visited the site on 06/26/07 afternoon to find out the status of the spill case and the owner's info.The site has a auto repair shop(PBS:2-606538).Owner is Michael Raso.Mr. Singh, manager of the Auto Shop told me that he thought the violation was removed before. A CSL was sent to 123-05 Realty Corp 123-05 101st Avenue Jamaica, NY 11419 Attn: Michael Raso 07/18/07 All end point samples results are within TAGM limit.Approx. 50 tons of contaminated soil was removed from the tank area.4 550's were removed by Yellowstone Industries in 1998.Soil sample was taken from four wall and bottom.Ground water was not encountered at tank bottom level at 7'.GW is at 30' in that area.Waste disposal manifest, analytical data, tank closure affidavit in edocs.Spill can be closed. END DECRemark - 9711652
Remarks:	Start CallerRemark - 9711652 caller found contamintion during tank removal END CallerRemark - 9711652

HIST UST:

PBS Number:	2-032484
SPDES Number:	Not reported
Emergency Contact:	MICHAEL RASO
Emergency Telephone:	(516) 473-6054
Operator:	FLEXIBLE AUTO REPAIR
Operator Telephone:	(718) 850-4054
Owner Name:	MICHAEL RASO
Owner Address:	4 OVERLOOK DR
Owner City,St,Zip:	MT SINAI, NY 11766
Owner Telephone:	(516) 473-6054
Owner Type:	Corporate/Commercial
Owner Subtype:	Not reported
Mailing Name:	MICHAEL RASO

FLEXIBLE AUTO REPAIR (Continued) **U003128134**

Mailing Address:	4 OVERLOOK DR
Mailing Address 2:	Not reported
Mailing City,St,Zip:	MT SINAI, NY 11766
Mailing Contact:	Not reported
Mailing Telephone:	(516) 473-6054
Owner Mark:	First Owner
Facility Status:	2 - Unregulated by PBS (the total capacity is less than 1,101 gallons) and Subpart 360-14.
Facility Addr2:	123005 101ST AVE
SWIS ID:	6301
Old PBS Number:	Not reported
Facility Type:	RETAIL GASOLINE SALES
Inspected Date:	Not reported
Inspector:	Not reported
Inspection Result:	Not reported
Federal ID:	Not reported
Certification Flag:	False
Certification Date:	11/12/1997
Expiration Date:	10/29/2002
Renew Flag:	False
Renewal Date:	Not reported
Total Capacity:	0
FAMT:	True
Facility Screen:	No Missing Data
Owner Screen:	No Missing Data
Tank Screen:	0
Dead Letter:	False
CBS Number:	Not reported
Town or City:	NEW YORK CITY
County Code:	63
Town or City:	01
Region:	2

Tank Id:	001
Tank Location:	UNDERGROUND
Tank Status:	Closed-Removed
Install Date:	19980101
Capacity (gals):	550
Product Stored:	UNLEADED GASOLINE
Tank Type:	Steel/carbon steel
Tank Internal:	None
Tank External:	Sacrificial Anode
Pipe Location:	Aboveground
Pipe Type:	NONE
Pipe Internal:	None
Pipe External:	None
Second Containment:	None
Leak Detection:	None
Overfill Prot:	None
Dispenser:	Suction
Date Tested:	Not reported
Next Test Date:	Not reported
Missing Data for Tank:	No Missing Data
Date Closed:	01/01/1998
Test Method:	Not reported
Deleted:	False
Updated:	True

FLEXIBLE AUTO REPAIR (Continued) **U003128134**

Lat/long: Not reported

Tank Id: 002
Tank Location: UNDERGROUND
Tank Status: Closed-Removed
Install Date: 19980101
Capacity (gals): 550
Product Stored: UNLEADED GASOLINE
Tank Type: Steel/carbon steel
Tank Internal: None
Tank External: None
Pipe Location: None
Pipe Type: GALVANIZED STEEL
Pipe Internal: Epoxy Liner
Pipe External: None
Second Containment: None
Leak Detection: None
Overfill Prot: None
Dispenser: Suction
Date Tested: Not reported
Next Test Date: Not reported
Missing Data for Tank: No Missing Data
Date Closed: 01/01/1998
Test Method: Not reported
Deleted: False
Updated: True
Lat/long: Not reported

Tank Id: 003
Tank Location: UNDERGROUND
Tank Status: Closed-Removed
Install Date: 19980201
Capacity (gals): 550
Product Stored: UNLEADED GASOLINE
Tank Type: Steel/carbon steel
Tank Internal: None
Tank External: None
Pipe Location: Underground
Pipe Type: STEEL/IRON
Pipe Internal: None
Pipe External: None
Second Containment: None
Leak Detection: None
Overfill Prot: None
Dispenser: Suction
Date Tested: Not reported
Next Test Date: Not reported
Missing Data for Tank: No Missing Data
Date Closed: 01/01/1998
Test Method: Not reported
Deleted: False
Updated: True
Lat/long: Not reported

FLEXIBLE AUTO REPAIR (Continued) **U003128134**

Tank Id:	004
Tank Location:	UNDERGROUND
Tank Status:	Closed-Removed
Install Date:	19980101
Capacity (gals):	550
Product Stored:	UNLEADED GASOLINE
Tank Type:	Steel/carbon steel
Tank Internal:	None
Tank External:	None
Pipe Location:	None
Pipe Type:	GALVANIZED STEEL
Pipe Internal:	Epoxy Liner
Pipe External:	None
Second Containment:	None
Leak Detection:	None
Overfill Prot:	None
Dispenser:	Suction
Date Tested:	Not reported
Next Test Date:	Not reported
Missing Data for Tank:	No Missing Data
Date Closed:	01/01/1998
Test Method:	Not reported
Deleted:	False
Updated:	True
Lat/long:	Not reported

Tank Id:	005
Tank Location:	UNDERGROUND
Tank Status:	Closed-Removed
Install Date:	19980101
Capacity (gals):	550
Product Stored:	UNLEADED GASOLINE
Tank Type:	Steel/carbon steel
Tank Internal:	None
Tank External:	None
Pipe Location:	Underground
Pipe Type:	STEEL/IRON
Pipe Internal:	None
Pipe External:	None
Second Containment:	None
Leak Detection:	None
Overfill Prot:	None
Dispenser:	Suction
Date Tested:	Not reported
Next Test Date:	Not reported
Missing Data for Tank:	No Missing Data
Date Closed:	01/01/1998
Test Method:	Not reported
Deleted:	False
Updated:	True
Lat/long:	Not reported

Tank Id:	006
Tank Location:	UNDERGROUND
Tank Status:	Closed-Removed

FLEXIBLE AUTO REPAIR (Continued) **U003128134**

Install Date:	19980101
Capacity (gals):	550
Product Stored:	UNLEADED GASOLINE
Tank Type:	Steel/carbon steel
Tank Internal:	None
Tank External:	None
Pipe Location:	Underground
Pipe Type:	STEEL/IRON
Pipe Internal:	None
Pipe External:	None
Second Containment:	None
Leak Detection:	None
Overfill Prot:	None
Dispenser:	Suction
Date Tested:	Not reported
Next Test Date:	Not reported
Missing Data for Tank:	No Missing Data
Date Closed:	01/01/1998
Test Method:	Not reported
Deleted:	False
Updated:	True
Lat/long:	Not reported

Tank Id:	007
Tank Location:	UNDERGROUND
Tank Status:	Closed-Removed
Install Date:	19980101
Capacity (gals):	550
Product Stored:	UNLEADED GASOLINE
Tank Type:	Steel/carbon steel
Tank Internal:	None
Tank External:	None
Pipe Location:	Underground
Pipe Type:	STEEL/IRON
Pipe Internal:	None
Pipe External:	None
Second Containment:	None
Leak Detection:	None
Overfill Prot:	None
Dispenser:	Suction
Date Tested:	Not reported
Next Test Date:	Not reported
Missing Data for Tank:	No Missing Data
Date Closed:	01/01/1998
Test Method:	Not reported
Deleted:	False
Updated:	True
Lat/long:	Not reported

Tank Id:	008
Tank Location:	UNDERGROUND
Tank Status:	Closed-Removed
Install Date:	19980101
Capacity (gals):	550
Product Stored:	UNLEADED GASOLINE

FLEXIBLE AUTO REPAIR (Continued) **U003128134**

Tank Type:	Steel/carbon steel
Tank Internal:	None
Tank External:	None
Pipe Location:	Underground
Pipe Type:	STEEL/IRON
Pipe Internal:	None
Pipe External:	None
Second Containment:	None
Leak Detection:	None
Overfill Prot:	None
Dispenser:	Suction
Date Tested:	Not reported
Next Test Date:	Not reported
Missing Data for Tank:	No Missing Data
Date Closed:	01/01/1998
Test Method:	Not reported
Deleted:	False
Updated:	True
Lat/long:	Not reported

Tank Id:	009
Tank Location:	UNDERGROUND
Tank Status:	Closed-Removed
Install Date:	19980101
Capacity (gals):	4000
Product Stored:	UNLEADED GASOLINE
Tank Type:	Steel/carbon steel
Tank Internal:	None
Tank External:	None
Pipe Location:	Underground
Pipe Type:	STEEL/IRON
Pipe Internal:	None
Pipe External:	None
Second Containment:	None
Leak Detection:	None
Overfill Prot:	None
Dispenser:	Suction
Date Tested:	Not reported
Next Test Date:	Not reported
Missing Data for Tank:	No Missing Data
Date Closed:	01/01/1998
Test Method:	Not reported
Deleted:	False
Updated:	True
Lat/long:	Not reported

Tank Id:	010
Tank Location:	UNDERGROUND
Tank Status:	Closed-Removed
Install Date:	19980101
Capacity (gals):	2000
Product Stored:	UNLEADED GASOLINE
Tank Type:	Steel/carbon steel
Tank Internal:	None
Tank External:	None

FLEXIBLE AUTO REPAIR (Continued) **U003128134**

Pipe Location:	Underground
Pipe Type:	STEEL/IRON
Pipe Internal:	None
Pipe External:	None
Second Containment:	None
Leak Detection:	None
Overfill Prot:	None
Dispenser:	Suction
Date Tested:	Not reported
Next Test Date:	Not reported
Missing Data for Tank:	No Missing Data
Date Closed:	01/01/1998
Test Method:	Not reported
Deleted:	False
Updated:	True
Lat/long:	Not reported

HIST LTANKS:

Region of Spill:	2
Spill Number:	9711652
Investigator:	MULQUEEN
Caller Name:	Not reported
Caller Agency:	Not reported
Caller Phone:	Not reported
Caller Extension:	Not reported
Notifier Name:	Not reported
Notifier Agency:	Not reported
Notifier Phone:	Not reported
Notifier Extension:	Not reported
Spill Date:	01/16/1998
Spill Time:	15:30
Reported to Department Date:	01/16/98
Reported to Department Time:	16:26
SWIS:	63
Spiller Contact:	MICHAEL RASO
Spiller Phone:	(516) 473-6054
Spiller Extention:	Not reported
Spiller Name:	FLEXIBLE AUTO REPAIR
Spiller Address:	123-05 101ST AVE
Spiller City,St,Zip:	RICHMOND HILL, NY
Facility Contact:	MICHAEL RASO
Facility Phone:	(516) 473-6054
Facility Extention:	Not reported
Spill Cause:	Tank Failure
Resource Affectd:	On Land
Water Affected:	Not reported
Spill Source:	Gas Station
Spill Notifier:	Other
PBS Number:	Not reported
Cleanup Ceased:	/ /
Cleanup Meets Standard:	False
Last Inspection:	/ /
Recommended Penalty:	Penalty Not Recommended
Spiller Cleanup Date:	/ /
Enforcement Date:	/ /
Investigation Complete:	/ /
UST Involvement:	True

FLEXIBLE AUTO REPAIR (Continued) **U003128134**

Spill Class: Known release that creates potential for fire or hazard. (Highly Improbable)
Spill Closed Dt: / /
Date Region Sent Summary to Central Office: / /
Corrective Action Plan Submitted: / /
Date Spill Entered In Computer Data File: 01/16/98
Time Spill Entered In Computer Data File: Not reported
Spill Record Last Update: 01/20/98
Is Updated: False
PBS Number: Not reported
Tank Number: Not reported
Tank Size: Not reported
Test Method: Not reported
Leak Rate Failed Tank: Not reported
Gross Leak Rate: Not reported
Material Class Type: Petroleum
Quantity Spilled: 0
Unkonwn Quantity Spilled: True
Units: Gallons
Quantity Recovered: 0
Unkonwn Quantity Recovered: True
Material: GASOLINE
Class Type: GASOLINE
Times Material Entry In File: 21329
CAS Number: Not reported
Last Date: 19940929
DEC Remarks: Not reported
Spill Cause: caller found contamintion during tank removal

AA115 **P & A AUTO BODY REPAIR** **FINDS** **1007813756**
SSE **123-05 101ST AVE** **110019763031**
1/4-1/2 **QUEENS, NY 11419**
1847 ft.

Site 5 of 7 in cluster AA

Relative: Lower

Actual: 48 ft.

FINDS:
Other Pertinent Environmental Activity Identified at Site

FIS (New York - Facility Information System) is New York's Department of Environmental Conservation (DEC) information system for tracking environmental facility information found across the State.

Y116 **102 PRECINCT** **NY Spills** **S102560208**
NW **87-30 118TH ST** **NY Hist Spills** **N/A**
1/4-1/2 **JAMAICA, NY**
1849 ft.

Site 3 of 3 in cluster Y

Relative: Higher

Actual: 59 ft.

NY Spills:
Site ID: 174160
Facility Addr2: Not reported
Facility ID: 9612773
Spill Number: 9612773
Facility Type: ER
SWIS: 4101

102 PRECINCT (Continued) **S102560208**

Region of Spill: 2
Investigator: JAKOLLEE
Referred To: Not reported
Spill Date: 01/27/97
Reported to Dept: 01/28/97
CID: 06
Spill Cause: Equipment Failure
Water Affected: Not reported
Spill Source: Institutional, Educational, Gov., Other
Spill Notifier: Other
Cleanup Ceased: / /
Cleanup Meets Std: False
Last Inspection: / /
Recommended Penalty: Penalty Not Recommended
UST Trust: False
Spill Class: Known release with minimal potential for fire or hazard. DEC Response. Willing Responsible Party. Corrective action taken.
Spill Closed Dt: 10/14/04
Remediation Phase: 0
Date Entered In Computer: 01/28/97
Spill Record Last Update: 12/22/04
Spiller Name: Not reported
Spiller Company: NYPD
Spiller Address: Not reported
Spiller City,St,Zip: NY
Spiller Company: 001
Spiller Phone: Not reported
Contact Name: NYPD
Contact Phone: Not reported
DEC Region: 2
Program Number: 9612773
DER Facility ID: 146502
Site ID: 174160
Operable Unit ID: 1044294
Operable Unit: 01
Material ID: 341420
Material Code: 0009
Material Name: Gasoline
Case No.: Not reported
Material FA: Petroleum
Quantity: 0.00
Units: Gallons
Recovered: 0.00
Resource Affected: Soil
Oxygenate: False
DEC Memo: Start CallerRemark - 9612773 A FITTING ON A TANK LINE WAS LOOSE END CallerRemark - 9612773
Remarks: Start DECRemark - 9612773 Prior to Sept, 2004 data translation this spill Lead DEC Field was "KOLLEENY" Follow-up site investigations by URS Corp. found no significant impact to groundwater, no VOC impact to soil; minor SVOC impact to soil is likely attributable to fill materials. Active remediation is not warranted. OK to close. - J. Kolleeny END DECRemark - 9612773

NY Hist Spills:
Region of Spill: 2
Spill Number: 9612773
Investigator: KOLLEENY

102 PRECINCT (Continued) **S102560208**

Caller Name:	Not reported
Caller Agency:	Not reported
Caller Phone:	Not reported
Notifier Name:	Not reported
Notifier Agency:	Not reported
Notifier Phone:	Not reported
Spill Date/Time:	01/27/1997 11:00
Reported to Dept Date/Time:	01/28/97 09:22
SWIS:	63
Spiller Name:	NYPD
Spiller Contact:	Not reported
Spiller Phone:	Not reported
Spiller Contact:	NYPD
Spiller Address:	Not reported
Spiller City,St,Zip:	Not reported
Spill Cause:	Equipment Failure
Reported to Dept:	On Land
Water Affected:	Not reported
Spill Source:	02
Spill Notifier:	Other
PBS Number:	Not reported
Cleanup Ceased:	/ /
Cleanup Meets Std:	False
Last Inspection:	/ /
Recommended Penalty:	Penalty Not Recommended
Spiller Cleanup Dt:	/ /
Enforcement Date:	/ /
Invstgn Complete:	/ /
UST Involvement:	False
Spill Class:	Known release with minimal potential for fire or hazard. DEC Response. Willing Responsible Party. Corrective action taken.
Spill Closed Dt:	/ /
Corrective Action Plan Submitted:	/ /
Date Region Sent Summary to Central Office:	/ /
Date Spill Entered In Computer Data File:	01/28/97
Date Spill Entered In Computer Data File:	Not reported
Update Date:	10/14/97
Is Updated:	False
PBS Number:	Not reported
Tank Number:	Not reported
Tank Size:	Not reported
Test Method:	Not reported
Leak Rate Failed Tank:	Not reported
Gross Leak Rate:	Not reported
Material Class Type:	Petroleum
Quantity Spilled:	0
Unkonwn Quantity Spilled:	True
Units:	Gallons
Quantity Recovered:	0
Unkonwn Quantity Recovered:	False
Material:	GASOLINE
Class Type:	GASOLINE
Times Material Entry In File:	21329
CAS Number:	Not reported
Last Date:	19940929
DEC Remarks:	Not reported
Remark:	A FITTING ON A TANK LINE WAS LOOSE

AB117
South
1/4-1/2
1850 ft.

Relative:
Lower

Actual:
49 ft.

CITY UTILITIES INC
120-06 101 AVE
SOUTH RICHMOND HILL, NY 11419

Site 1 of 2 in cluster AB

UST **U003127426**
HIST UST **N/A**

UST:

UST:

Facility Id:	2-034584
Region:	STATE
Expiration Date:	12/02/96
Renewal Date:	/ /
Total Capacity:	0
Facility Type:	Not reported
Mailing Company:	CITY UTILITIES INC
Mailing Title:	Not reported
Mailing Contact:	JOHN MANISCALCO
Mailing Address:	120-06 101 AVE
Mailing Address 2:	Not reported
Mailing City:	SO RICHMOND HILL
Mailing State:	NY
Mailing Zip Code:	11419
Mailing Phone No:	Not reported
Mailing Email:	Not reported
Owner Title:	Not reported
Owner Name:	Not reported
Owner Address:	120-06 101 AVE
Owner Address 2:	Not reported
Owner State:	NY
Owner Zip Code:	11419
Owner Phone:	Not reported
Owner Company:	CITY UTILITIES INC
Emergency Contact:	JOHN MANISCALCO
Emergency Phone:	Not reported
Operator:	GREG TRESS
Operator Phone:	Not reported
Owner City:	SO RICHMOND HILL
Owner Sub Type:	Private Resident
UTM X:	599299.05429
UTM Y:	4505034.24490
Site Type Name:	Other
Site Type Status:	Unregulated
Comments:	Not reported
Program Type:	PBS
Tank Number:	001
Tank Location Name:	Underground
Tank Status:	Closed - Removed
Tank Model:	Not reported
Pipe Model:	Not reported
Active Status:	Inactive
Install Date:	/ /
Capacity Gallons:	2000
Material Name:	Gasoline
Percentage:	100.00
Tank Type Name:	Steel/Carbon Steel/Iron
Tank Internal Protection:	None
Tank Internal Protection 1:	Painted/Asphalt Coating

CITY UTILITIES INC (Continued) **U003127426**

Tank Internal Protection 2:	Not reported
Pipe Location Name:	Underground/On-ground
Pipe Type Name:	Galvanized Steel
Pipe External Protection 1:	Painted/Asphalt Coating
Pipe External Protection 2:	Not reported
Tank Secondary Containment 1:	Vault (w/o access)
Tank Secondary Containment 2:	Not reported
Pipe Secondary Containment:	Not reported
Tank Leak Detection 1:	None
Tank Leak Detection 2:	Not reported
Pipe Leak Detection 1:	Not reported
Pipe Leak Detection 2:	Not reported
Type Of Overfill Prevention 1:	None
Type Of Overfill Prevention 2:	Not reported
Dispenser Method:	Suction
Spill Prevention:	Not reported
Tightness Test Method:	Petro-Tite/Petro Comp
Date Tested:	04/01/87
Next Test Date:	/ /
Date Tank Closed:	/ /

HIST UST:

PBS Number:	2-034584
SPDES Number:	Not reported
Emergency Contact:	JOHN MANISCALCO
Emergency Telephone:	(212) 695-1380
Operator:	GREG TRESS
Operator Telephone:	(718) 846-3671
Owner Name:	CITY UTILITIES INC
Owner Address:	120-06 101 AVE
Owner City,St,Zip:	SO RICHMOND HILL, NY 11419
Owner Telephone:	(718) 846-3671
Owner Type:	Private Resident
Owner Subtype:	Not reported
Mailing Name:	CITY UTILITIES INC
Mailing Address:	120-06 101 AVE
Mailing Address 2:	Not reported
Mailing City,St,Zip:	SO RICHMOND HILL, NY 11419
Mailing Contact:	JOHN MANISCALCO
Mailing Telephone:	(718) 846-3671
Owner Mark:	First Owner
Facility Status:	2 - Unregulated by PBS (the total capacity is less than 1,101 gallons) and Subpart 360-14.
Facility Addr2:	120006 101 AVE
SWIS ID:	6301
Old PBS Number:	Not reported
Facility Type:	OTHER
Inspected Date:	Not reported
Inspector:	Not reported
Inspection Result:	Not reported
Federal ID:	Not reported
Certification Flag:	False
Certification Date:	06/02/1992
Expiration Date:	12/02/1996
Renew Flag:	False
Renewal Date:	Not reported
Total Capacity:	0

CITY UTILITIES INC (Continued) **U003127426**

FAMT:	True
Facility Screen:	No Missing Data
Owner Screen:	No Missing Data
Tank Screen:	0
Dead Letter:	False
CBS Number:	Not reported
Town or City:	NEW YORK CITY
County Code:	63
Town or City:	01
Region:	2
Tank Id:	001
Tank Location:	UNDERGROUND
Tank Status:	Closed-Removed
Install Date:	Not reported
Capacity (gals):	2000
Product Stored:	UNLEADED GASOLINE
Tank Type:	Steel/carbon steel
Tank Internal:	None
Tank External:	Painted/Asphalt Coating
Pipe Location:	Underground
Pipe Type:	GALVANIZED STEEL
Pipe Internal:	None
Pipe External:	Painted/Asphalt Coating
Second Containment:	Diking
Leak Detection:	None
Overfill Prot:	None
Dispenser:	Suction
Date Tested:	04/01/1987
Next Test Date:	Not reported
Missing Data for Tank:	No Missing Data
Date Closed:	Not reported
Test Method:	Petro-Tite
Deleted:	False
Updated:	True
Lat/long:	Not reported

Z118 **LOT 49,TAXBLOCK 9355** **E DESIGNATION** **S108076843**
NE **89-11 129 STREET** **N/A**
1/4-1/2 **QUEENS, NY 11418**
1856 ft.

Site 2 of 3 in cluster Z

Relative:
Higher

Actual:
60 ft.

E DESIGNATION:

Tax Lot(s):	49
E-No:	E-140
Effective Date:	2/2/2005
Satisfaction Date:	Not reported
Ceqr Number:	05DCP029Q
Ulurp Number:	050153 ZMQ
Zoning Map No:	14b, 14d
Description:	Window Wall Attenuation & Alternate Ventilation
Description 2:	Not reported
Borough Code:	QN
Community District:	409
Census Tract:	142.02
Census Block:	2005
School District:	28

LOT 49,TAXBLOCK 9355 (Continued) **S108076843**

City Council District:	29
Fire Company:	E270
Health Area:	45
Police Precinct:	102
Zone District 1:	R5
Zone District 2:	Not reported
Commercial Overlay1:	Not reported
Commercial Overlay2:	Not reported
Special Purpose District1:	Not reported
Special Purpose District2:	Not reported
All Components1:	R5
All Components2:	Not reported
Split Boundary Indicator:	N
Building Class:	B2
Land Use Category:	01
Number of Easements:	0
Owner, Type of Code:	Not reported
Owner Name:	LYDIA E. LAMAR
Lot Area:	000004200
Total Building Floor Area:	00000001384
Commercial Floor Area:	00000000000
Office Floor Area:	00000000000
Retail Floor Area:	00000000000
Garage Floor Area:	00000000000
Storage Floor Area:	00000000000
Factory Floor Area:	00000000000
Other Floor Area:	00000000000
Floor Area,Total Bld Source Code:	7
Number of Buildings:	00001
Number of Floors:	002.00
Residential Units:	00002
Non and Residential Units:	00002
Lot Frontage:	0040.00
Lot Depth:	0105.00
Building Frontage:	0018.00
Building Depth:	0036.00
Proximity Code:	1
Irregular Lot Code:	N
Lot Type:	5
Basement Type Grade:	2
Land Assessed Value:	00000003565
Total Assessed Value:	00000017095
Land Exempt Value:	00000001430
Total Exempt Value:	00000001430
Year Built:	1915
Year Built Code:	E
Year Altered1:	0000
Year Altered2:	0000
Historic District Name:	Not reported
Landmark Name:	Not reported
Built Floor Area Ratio-Far:	0000.33
Maximum Allowable Far:	01.25
Borough Code:	4
Borough Tax Block And Lot:	4093550049
Condominium Number:	00000
Census Tract 2:	014202
X Coordinate:	1033663

LOT 49,TAXBLOCK 9355 (Continued) **S108076843**

Y Coordinate:	0194018
Zoning Map:	14D
Sanborn Map:	406 053
Tax Map:	44004
E Designation No:	E-140
Date of RPAD Data:	11/2005
Date of DCAS Data:	01/2006
Date of Zoning Data:	11/2005
Date of Major Property Data:	11/2005
Date of Landmark Data:	12/2005
Date of Base Map Data:	01/2006
Date of Mass Appraisal Data:	11/2005
Date of Political and Adm Data:	08/2005
Pluto-Base Map Indicator:	1

AA119 **JAMAICA COMPLETE AUTO REPAIR** **FINDS** **1009450135**
SSE **123-11 101ST AVE** **110024765011**
1/4-1/2 **QUEENS, NY 11419**
1857 ft.

Site 6 of 7 in cluster AA

Relative:
Lower

Actual:
48 ft.

FINDS:
Other Pertinent Environmental Activity Identified at Site

FIS (New York - Facility Information System) is New York's Department of Environmental Conservation (DEC) information system for tracking environmental facility information found across the State.

AA120 **PRECISION COLLISION-123-17 101ST AVE** **FINDS** **1007807990**
SSE **123-17 101ST AVENUE** **110019705265**
1/4-1/2 **QUEENS, NY 11419**
1858 ft.

Site 7 of 7 in cluster AA

Relative:
Lower

Actual:
48 ft.

FINDS:
Other Pertinent Environmental Activity Identified at Site

FIS (New York - Facility Information System) is New York's Department of Environmental Conservation (DEC) information system for tracking environmental facility information found across the State.

AC121 **87-17 124TH STREET** **UST** **U001832603**
North **87-17 124TH STREET** **HIST UST** **N/A**
1/4-1/2 **RICHMOND HILL, NY 11418**
1879 ft.

Site 1 of 2 in cluster AC

Relative:
Higher

UST:

Actual:
63 ft.

UST:

Facility Id:	2-111392
Region:	STATE
Expiration Date:	05/17/09

87-17 124TH STREET (Continued) **U001832603**

Renewal Date:	01/11/02
Total Capacity:	8000
Facility Type:	Not reported
Mailing Company:	GISA REALTY CORP.
Mailing Title:	Not reported
Mailing Contact:	PETER OPPEDISANO
Mailing Address:	31-07 FARRINGTON STREET
Mailing Address 2:	Not reported
Mailing City:	FLUSHING
Mailing State:	NY
Mailing Zip Code:	11354
Mailing Phone No:	(718) 961-3700
Mailing Email:	Not reported
Owner Title:	PRES.
Owner Name:	GISA REALTY CORP.
Owner Address:	31-07 FARRINGTON STREET
Owner Address 2:	Not reported
Owner State:	NY
Owner Zip Code:	11354
Owner Phone:	(718) 961-3700
Owner Company:	GISA REALTY CORP.
Emergency Contact:	PIETRO OPPEDISANO
Emergency Phone:	(917) 626-5882
Operator:	PIETRO OPPEDISANO
Operator Phone:	(718) 961-3700
Owner City:	FLUSHING
Owner Sub Type:	Corporate or Commercial
UTM X:	599154.32422
UTM Y:	4506157.45767
Site Type Name:	Trucking/Transportation/Fleet Operation
Site Type Status:	Active
Comments:	Not reported
Program Type:	PBS
Tank Number:	001
Tank Location Name:	Underground
Tank Status:	In Service
Tank Model:	Not reported
Pipe Model:	Not reported
Active Status:	Active
Install Date:	08/31/74
Capacity Gallons:	4000
Material Name:	Gasoline
Percentage:	100.00
Tank Type Name:	Steel/Carbon Steel/Iron
Tank Internal Protection:	Epoxy Liner
Tank Internal Protection 1:	Painted/Asphalt Coating
Tank Internal Protection 2:	Retrofitted Sacrificial Anode
Pipe Location Name:	Underground/On-ground
Pipe Type Name:	Fiberglass Reinforced Plastic (FRP)
Pipe External Protection 1:	None
Pipe External Protection 2:	Not reported
Tank Secondary Containment 1:	None
Tank Secondary Containment 2:	Not reported
Pipe Secondary Containment:	Not reported
Tank Leak Detection 1:	In-Tank System (ATG)

87-17 124TH STREET (Continued) **U001832603**

Tank Leak Detection 2:	Not reported
Pipe Leak Detection 1:	Not reported
Pipe Leak Detection 2:	Not reported
Type Of Overfill Prevention 1:	High Level Alarm
Type Of Overfill Prevention 2:	Not reported
Dispenser Method:	Suction
Spill Prevention:	Catch Basin
Tightness Test Method:	Tank Auditor
Date Tested:	02/23/04
Next Test Date:	02/23/09
Date Tank Closed:	/ /

Tank Number:	002
Tank Location Name:	Underground
Tank Status:	Closed - In Place
Tank Model:	Not reported
Pipe Model:	Not reported
Active Status:	Inactive
Install Date:	/ /
Capacity Gallons:	550
Material Name:	Diesel
Percentage:	100.00
Tank Type Name:	Steel/Carbon Steel/Iron
Tank Internal Protection:	None
Tank Internal Protection 1:	None
Tank Internal Protection 2:	Not reported
Pipe Location Name:	No Piping
Pipe Type Name:	Steel/Carbon Steel/Iron
Pipe External Protection 1:	None
Pipe External Protection 2:	Not reported
Tank Secondary Containment 1:	None
Tank Secondary Containment 2:	Not reported
Pipe Secondary Containment:	Not reported
Tank Leak Detection 1:	None
Tank Leak Detection 2:	Not reported
Pipe Leak Detection 1:	Not reported
Pipe Leak Detection 2:	Not reported
Type Of Overfill Prevention 1:	Product Level Gauge (A/G)
Type Of Overfill Prevention 2:	Not reported
Dispenser Method:	Suction
Spill Prevention:	Not reported
Tightness Test Method:	Tank Auditor
Date Tested:	06/01/92
Next Test Date:	/ /
Date Tank Closed:	04/01/99

Tank Number:	003
Tank Location Name:	Underground
Tank Status:	Closed - In Place
Tank Model:	Not reported
Pipe Model:	Not reported
Active Status:	Inactive
Install Date:	/ /
Capacity Gallons:	550
Material Name:	Diesel

87-17 124TH STREET (Continued) **U001832603**

Percentage:	100.00
Tank Type Name:	Steel/Carbon Steel/Iron
Tank Internal Protection:	None
Tank Internal Protection 1:	None
Tank Internal Protection 2:	Not reported
Pipe Location Name:	No Piping
Pipe Type Name:	Steel/Carbon Steel/Iron
Pipe External Protection 1:	None
Pipe External Protection 2:	Not reported
Tank Secondary Containment 1:	None
Tank Secondary Containment 2:	Not reported
Pipe Secondary Containment:	Not reported
Tank Leak Detection 1:	None
Tank Leak Detection 2:	Not reported
Pipe Leak Detection 1:	Not reported
Pipe Leak Detection 2:	Not reported
Type Of Overfill Prevention 1:	Product Level Gauge (A/G)
Type Of Overfill Prevention 2:	Not reported
Dispenser Method:	Suction
Spill Prevention:	Not reported
Tightness Test Method:	Tank Auditor
Date Tested:	06/01/92
Next Test Date:	/ /
Date Tank Closed:	04/01/99

Tank Number:	004
Tank Location Name:	Underground
Tank Status:	In Service
Tank Model:	Not reported
Pipe Model:	Not reported
Active Status:	Active
Install Date:	05/30/99
Capacity Gallons:	4000
Material Name:	Diesel
Percentage:	100.00
Tank Type Name:	Fiberglass Reinforced Plastic (FRP)
Tank Internal Protection:	None
Tank Internal Protection 1:	None
Tank Internal Protection 2:	Not reported
Pipe Location Name:	Underground/On-ground
Pipe Type Name:	Fiberglass Reinforced Plastic (FRP)
Pipe External Protection 1:	None
Pipe External Protection 2:	Not reported
Tank Secondary Containment 1:	Double-Walled (Underground)
Tank Secondary Containment 2:	Not reported
Pipe Secondary Containment:	Not reported
Tank Leak Detection 1:	Interstitial - Electronic Monitoring
Tank Leak Detection 2:	In-Tank System (ATG)
Pipe Leak Detection 1:	Not reported
Pipe Leak Detection 2:	Not reported
Type Of Overfill Prevention 1:	High Level Alarm
Type Of Overfill Prevention 2:	Not reported
Dispenser Method:	Suction
Spill Prevention:	Catch Basin
Tightness Test Method:	Testing Not Required
Date Tested:	02/23/04

87-17 124TH STREET (Continued) **U001832603**

Next Test Date: 05/30/14
Date Tank Closed: / /

HIST UST:
PBS Number: 2-111392
SPDES Number: Not reported
Emergency Contact: LUIS ZARATE
Emergency Telephone: (718) 846-2900
Operator: UFI INC
Operator Telephone: (718) 846-2900
Owner Name: UFI INC
Owner Address: 129-01 JAMAICA AVE
Owner City,St,Zip: RICHMOND HILL, NY 11418
Owner Telephone: (718) 846-2900
Owner Type: Corporate/Commercial
Owner Subtype: Not reported
Mailing Name: UNIFORMS FOR INDUSTRY, INC
Mailing Address: 129-01 JAMAICA AVE
Mailing Address 2: Not reported
Mailing City,St,Zip: RICHMOND HILL, NY 11418
Mailing Contact: MR. LUIS ZARATE
Mailing Telephone: (718) 846-2900
Owner Mark: First Owner
Facility Status: 1 - Active PBS facility, i.e. total capacity of the PBS tanks is greater than 1,100 gallons, regardless if Subpart 360-14 tanks exist or not at the facility.
Facility Addr2: 87017 124TH ST
SWIS ID: 6301
Old PBS Number: Not reported
Facility Type: OTHER
Inspected Date: Not reported
Inspector: Not reported
Inspection Result: Not reported
Federal ID: Not reported
Certification Flag: False
Certification Date: 02/19/1999
Expiration Date: 05/07/2002
Renew Flag: False
Renewal Date: Not reported
Total Capacity: 8000
FAMT: True
Facility Screen: No Missing Data
Owner Screen: Minor Data Missing
Tank Screen: No Missing Data
Dead Letter: False
CBS Number: 2-000109
Town or City: NEW YORK CITY
County Code: 63
Town or City: 01
Region: 2

Tank Id: 001
Tank Location: UNDERGROUND
Tank Status: In Service
Install Date: 19740801
Capacity (gals): 4000
Product Stored: UNLEADED GASOLINE

87-17 124TH STREET (Continued) **U001832603**

Tank Type:	Steel/carbon steel
Tank Internal:	Epoxy Liner
Tank External:	12
Pipe Location:	Underground
Pipe Type:	STAINLESS STEEL ALLOY
Pipe Internal:	None
Pipe External:	None
Second Containment:	None
Leak Detection:	In-tank System
Overfill Prot:	High Level Alarm, Catch Basin
Dispenser:	Suction
Date Tested:	06/01/1992
Next Test Date:	Not reported
Missing Data for Tank:	No Missing Data
Date Closed:	Not reported
Test Method:	Tank Auditor
Deleted:	False
Updated:	True
Lat/long:	Not reported

Tank Id:	002
Tank Location:	UNDERGROUND
Tank Status:	Closed-In Place
Install Date:	Not reported
Capacity (gals):	550
Product Stored:	DIESEL
Tank Type:	Steel/carbon steel
Tank Internal:	Not reported
Tank External:	Not reported
Pipe Location:	Not reported
Pipe Type:	STEEL/IRON
Pipe Internal:	Not reported
Pipe External:	Not reported
Second Containment:	None
Leak Detection:	None
Overfill Prot:	Product Level Gauge
Dispenser:	Suction
Date Tested:	06/01/1992
Next Test Date:	Not reported
Missing Data for Tank:	Minor Data Missing
Date Closed:	04/01/1999
Test Method:	Tank Auditor
Deleted:	False
Updated:	True
Lat/long:	Not reported

Tank Id:	003
Tank Location:	UNDERGROUND
Tank Status:	Closed-In Place
Install Date:	Not reported
Capacity (gals):	550
Product Stored:	DIESEL
Tank Type:	Steel/carbon steel
Tank Internal:	Not reported
Tank External:	Not reported

87-17 124TH STREET (Continued) **U001832603**

Pipe Location:	Not reported
Pipe Type:	STEEL/IRON
Pipe Internal:	Not reported
Pipe External:	Not reported
Second Containment:	None
Leak Detection:	None
Overfill Prot:	Product Level Gauge
Dispenser:	Suction
Date Tested:	06/01/1992
Next Test Date:	Not reported
Missing Data for Tank:	Minor Data Missing
Date Closed:	04/01/1999
Test Method:	Tank Auditor
Deleted:	False
Updated:	True
Lat/long:	Not reported

Tank Id:	004
Tank Location:	UNDERGROUND
Tank Status:	In Service
Install Date:	19990501
Capacity (gals):	4000
Product Stored:	DIESEL
Tank Type:	Fiberglass reinforced plastic [FRP]
Tank Internal:	None
Tank External:	None
Pipe Location:	Underground
Pipe Type:	STAINLESS STEEL ALLOY
Pipe Internal:	None
Pipe External:	None
Second Containment:	Vault (w/access)
Leak Detection:	41
Overfill Prot:	High Level Alarm, Catch Basin
Dispenser:	Suction
Date Tested:	Not reported
Next Test Date:	Not reported
Missing Data for Tank:	No Missing Data
Date Closed:	Not reported
Test Method:	Not reported
Deleted:	False
Updated:	True
Lat/long:	Not reported

AC122 **LOT 73,TAXBLOCK 9333** **E DESIGNATION** **S108076855**
North **87-17 124 STREET** **N/A**
1/4-1/2 **QUEENS, NY 11418**
1879 ft.

Site 2 of 2 in cluster AC

Relative: Higher

Actual: 63 ft.

E DESIGNATION:

Tax Lot(s):	73
E-No:	E-140
Effective Date:	2/2/2005
Satisfaction Date:	Not reported
Ceqr Number:	05DCP029Q
Ulurp Number:	050153 ZMQ
Zoning Map No:	14b, 14d

LOT 73,TAXBLOCK 9333 (Continued) **S108076855**

Description:	Underground Gasoline Storage Tanks* Testing Protocol
Description 2:	Not reported
Borough Code:	QN
Community District:	409
Census Tract:	142.01
Census Block:	2004
School District:	28
City Council District:	29
Fire Company:	E270
Health Area:	45
Police Precinct:	102
Zone District 1:	R5
Zone District 2:	Not reported
Commercial Overlay1:	Not reported
Commercial Overlay2:	Not reported
Special Purpose District1:	Not reported
Special Purpose District2:	Not reported
All Components1:	R5
All Components2:	Not reported
Split Boundary Indicator:	N
Building Class:	G2
Land Use Category:	10
Number of Easements:	0
Owner, Type of Code:	Not reported
Owner Name:	GISA REALTY CORP
Lot Area:	000010274
Total Building Floor Area:	00000010000
Commercial Floor Area:	00000010000
Office Floor Area:	00000000000
Retail Floor Area:	00000000000
Garage Floor Area:	00000010000
Storage Floor Area:	00000000000
Factory Floor Area:	00000000000
Other Floor Area:	00000000000
Floor Area,Total Bld Source Code:	7
Number of Buildings:	00001
Number of Floors:	001.00
Residential Units:	00000
Non and Residential Units:	00001
Lot Frontage:	0100.00
Lot Depth:	0100.00
Building Frontage:	0100.00
Building Depth:	0100.00
Proximity Code:	0
Irregular Lot Code:	Y
Lot Type:	5
Basement Type Grade:	5
Land Assessed Value:	00000081000
Total Assessed Value:	00000150750
Land Exempt Value:	00000000000
Total Exempt Value:	00000000000
Year Built:	1930
Year Built Code:	Not reported
Year Altered1:	0000
Year Altered2:	0000
Historic District Name:	Not reported
Landmark Name:	Not reported

LOT 73,TAXBLOCK 9333 (Continued) **S108076855**

Built Floor Area Ratio-Far:	0000.97
Maximum Allowable Far:	01.25
Borough Code:	4
Borough Tax Block And Lot:	4093330073
Condominium Number:	00000
Census Tract 2:	014201
X Coordinate:	1032483
Y Coordinate:	0194498
Zoning Map:	14B
Sanborn Map:	406 006
Tax Map:	44004
E Designation No:	E-140
Date of RPAD Data:	11/2005
Date of DCAS Data:	01/2006
Date of Zoning Data:	11/2005
Date of Major Property Data:	11/2005
Date of Landmark Data:	12/2005
Date of Base Map Data:	01/2006
Date of Mass Appraisal Data:	11/2005
Date of Political and Adm Data:	08/2005
Pluto-Base Map Indicator:	1

Tax Lot(s):	73
E-No:	E-140
Effective Date:	2/2/2005
Satisfaction Date:	Not reported
Ceqr Number:	05DCP029Q
Ulurp Number:	050153 ZMQ
Zoning Map No:	14b, 14d
Description:	Window Wall Attenuation & Alternate Ventilation
Description 2:	Not reported
Borough Code:	QN
Community District:	409
Census Tract:	142.01
Census Block:	2004
School District:	28
City Council District:	29
Fire Company:	E270
Health Area:	45
Police Precinct:	102
Zone District 1:	R5
Zone District 2:	Not reported
Commercial Overlay1:	Not reported
Commercial Overlay2:	Not reported
Special Purpose District1:	Not reported
Special Purpose District2:	Not reported
All Components1:	R5
All Components2:	Not reported
Split Boundary Indicator:	N
Building Class:	G2
Land Use Category:	10
Number of Easements:	0
Owner, Type of Code:	Not reported
Owner Name:	GISA REALTY CORP
Lot Area:	000010274
Total Building Floor Area:	00000010000
Commercial Floor Area:	00000010000

LOT 73,TAXBLOCK 9333 (Continued) **S108076855**

Office Floor Area:	00000000000
Retail Floor Area:	00000000000
Garage Floor Area:	00000010000
Storage Floor Area:	00000000000
Factory Floor Area:	00000000000
Other Floor Area:	00000000000
Floor Area,Total Bld Source Code:	7
Number of Buildings:	00001
Number of Floors:	001.00
Residential Units:	00000
Non and Residential Units:	00001
Lot Frontage:	0100.00
Lot Depth:	0100.00
Building Frontage:	0100.00
Building Depth:	0100.00
Proximity Code:	0
Irregular Lot Code:	Y
Lot Type:	5
Basement Type Grade:	5
Land Assessed Value:	00000081000
Total Assessed Value:	00000150750
Land Exempt Value:	00000000000
Total Exempt Value:	00000000000
Year Built:	1930
Year Built Code:	Not reported
Year Altered1:	0000
Year Altered2:	0000
Historic District Name:	Not reported
Landmark Name:	Not reported
Built Floor Area Ratio-Far:	0000.97
Maximum Allowable Far:	01.25
Borough Code:	4
Borough Tax Block And Lot:	4093330073
Condominium Number:	00000
Census Tract 2:	014201
X Coordinate:	1032483
Y Coordinate:	0194498
Zoning Map:	14B
Sanborn Map:	406 006
Tax Map:	44004
E Designation No:	E-140
Date of RPAD Data:	11/2005
Date of DCAS Data:	01/2006
Date of Zoning Data:	11/2005
Date of Major Property Data:	11/2005
Date of Landmark Data:	12/2005
Date of Base Map Data:	01/2006
Date of Mass Appraisal Data:	11/2005
Date of Political and Adm Data:	08/2005
Pluto-Base Map Indicator:	1

Z123 **LOT 47,TAXBLOCK 9355** **E DESIGNATION** **S108076841**
NE **89-15 129 STREET** **N/A**
1/4-1/2 **QUEENS, NY 11418**
1880 ft.

Site 3 of 3 in cluster Z

Relative:
Higher

Actual:
59 ft.

E DESIGNATION:

Tax Lot(s):	47
E-No:	E-140
Effective Date:	2/2/2005
Satisfaction Date:	Not reported
Ceqr Number:	05DCP029Q
Ulurp Number:	050153 ZMQ
Zoning Map No:	14b, 14d
Description:	Window Wall Attenuation & Alternate Ventilation
Description 2:	Not reported
Borough Code:	QN
Community District:	409
Census Tract:	142.02
Census Block:	2005
School District:	28
City Council District:	29
Fire Company:	E270
Health Area:	45
Police Precinct:	102
Zone District 1:	R5
Zone District 2:	Not reported
Commercial Overlay1:	Not reported
Commercial Overlay2:	Not reported
Special Purpose District1:	Not reported
Special Purpose District2:	Not reported
All Components1:	R5
All Components2:	Not reported
Split Boundary Indicator:	N
Building Class:	B3
Land Use Category:	01
Number of Easements:	0
Owner, Type of Code:	Not reported
Owner Name:	TRAPASSO, CHRISTINE
Lot Area:	000004320
Total Building Floor Area:	00000001236
Commercial Floor Area:	00000000000
Office Floor Area:	00000000000
Retail Floor Area:	00000000000
Garage Floor Area:	00000000000
Storage Floor Area:	00000000000
Factory Floor Area:	00000000000
Other Floor Area:	00000000000
Floor Area,Total Bld Source Code:	7
Number of Buildings:	00001
Number of Floors:	002.00
Residential Units:	00002
Non and Residential Units:	00002
Lot Frontage:	0040.00
Lot Depth:	0108.00
Building Frontage:	0018.00
Building Depth:	0036.00
Proximity Code:	1
Irregular Lot Code:	N

LOT 47,TAXBLOCK 9355 (Continued) **S108076841**

Lot Type:	5
Basement Type Grade:	2
Land Assessed Value:	00000003367
Total Assessed Value:	00000015639
Land Exempt Value:	00000000000
Total Exempt Value:	00000000000
Year Built:	1915
Year Built Code:	E
Year Altered1:	0000
Year Altered2:	0000
Historic District Name:	Not reported
Landmark Name:	Not reported
Built Floor Area Ratio-Far:	0000.29
Maximum Allowable Far:	01.25
Borough Code:	4
Borough Tax Block And Lot:	4093550047
Condominium Number:	00000
Census Tract 2:	014202
X Coordinate:	1033720
Y Coordinate:	0194000
Zoning Map:	14D
Sanborn Map:	406 053
Tax Map:	44004
E Designation No:	E-140
Date of RPAD Data:	11/2005
Date of DCAS Data:	01/2006
Date of Zoning Data:	11/2005
Date of Major Property Data:	11/2005
Date of Landmark Data:	12/2005
Date of Base Map Data:	01/2006
Date of Mass Appraisal Data:	11/2005
Date of Political and Adm Data:	08/2005
Pluto-Base Map Indicator:	1

124
SW
1/4-1/2
1896 ft.

95-72 115TH ST
RICHMOND HILL, NY

NY Spills **S106124940**
N/A

Relative:
Lower

Actual:
50 ft.

NY Spills:

Site ID:	243980
Facility Addr2:	Not reported
Facility ID:	0308146
Spill Number:	0308146
Facility Type:	ER
SWIS:	4101
Region of Spill:	2
Investigator:	JMKRIMGO
Referred To:	Not reported
Spill Date:	11/01/03
Reported to Dept:	11/01/03
CID:	199
Spill Cause:	Deliberate
Water Affected:	Not reported
Spill Source:	Private Dwelling
Spill Notifier:	Affected Persons
Cleanup Ceased:	/ /
Cleanup Meets Std:	False

(Continued) **S106124940**

Last Inspection:	/ /
Recommended Penalty:	Penalty Not Recommended
UST Trust:	False
Spill Class:	Known release with minimal potential for fire or hazard. No DEC Response. No corrective action required.
Spill Closed Dt:	11/03/03
Remediation Phase:	0
Date Entered In Computer:	11/01/03
Spill Record Last Update:	11/03/03
Spiller Name:	Not reported
Spiller Company:	ROMANAD BASDEU
Spiller Address:	NEXT DOOR NEIGHBOR
Spiller City,St,Zip:	ZZ
Spiller Company:	001
Spiller Phone:	Not reported
Contact Name:	SHIROON ISHMAEL
Contact Phone:	(718) 847-3793
DEC Region:	2
Program Number:	0308146
DER Facility ID:	200385
Site ID:	243980
Operable Unit ID:	874423
Operable Unit:	01
Material ID:	501667
Material Code:	0022
Material Name:	Waste Oil/Used Oil
Case No.:	Not reported
Material FA:	Petroleum
Quantity:	0.00
Units:	Gallons
Recovered:	0.00
Resource Affected:	Sewer
Oxygenate:	False
DEC Memo:	Start CallerRemark - 0308146 caller states the subj that lived next door and has been having a running fued with her just moved out and dumped unk amount of oil in the sewer on the street END CallerRemark - 0308146
Remarks:	Start DECRemark - 0308146 Prior to Sept, 2004 data translation this spill Lead DEC Field was "KRIMGOLD" REFER TO CITY DEP END DECRemark - 0308146

AD125 **JACKS DRY CLEANERS** **RCRA-SQG** **1000994341**
South **119-22 101ST AVE** **FINDS** **NYD982275513**
1/4-1/2 **RICHMOND HILL, NY 11419** **NY MANIFEST**
1904 ft.

Site 1 of 2 in cluster AD

Relative:
Lower

Actual:
49 ft.

JACKS DRY CLEANERS (Continued) **1000994341**

RCRAInfo:
Owner: BAGIOTTIS CLNRS & LNDRY LTD
(212) 555-1212
EPA ID: NYD982275513

Contact: Not reported

Classification: Small Quantity Generator
TSDF Activities: Not reported

Violation Status: No violations found

FINDS:
Other Pertinent Environmental Activity Identified at Site

RCRAInfo is a national information system that supports the Resource Conservation and Recovery Act (RCRA) program through the tracking of events and activities related to facilities that generate, transport, and treat, store, or dispose of hazardous waste. RCRAInfo allows RCRA program staff to track the notification, permit, compliance, and corrective action activities required under RCRA.

NY MANIFEST:

Document ID:	NYC4743876
Manifest Status:	Completed after the designated time period for a TSDF to get a copy to the DEC
Trans1 State ID:	NYAM6252
Trans2 State ID:	Not reported
Generator Ship Date:	970529
Trans1 Recv Date:	970529
Trans2 Recv Date:	Not reported
TSD Site Recv Date:	970605
Part A Recv Date:	970609
Part B Recv Date:	970625
Generator EPA ID:	NYD982275513
Trans1 EPA ID:	ILD984908202
Trans2 EPA ID:	Not reported
TSDF ID:	OHD980587364
Waste Code:	F002 - HALO SOLV + STILL BOTTOMS FM REC OF SOLV
Quantity:	00195
Units:	P - Pounds
Number of Containers:	001
Container Type:	DF - Fiberboard or plastic drums (glass)
Handling Method:	B Incineration, heat recovery, burning.
Specific Gravity:	100
Year:	97
Manifest Tracking Num:	Not reported
Import Ind:	Not reported
Export Ind:	Not reported
Discr Quantity Ind:	Not reported
Discr Type Ind:	Not reported
Discr Residue Ind:	Not reported
Discr Partial Reject Ind:	Not reported
Discr Full Reject Ind:	Not reported
Manifest Ref Num:	Not reported
Alt Fac RCRA Id:	Not reported
Alt Fac Sign Date:	Not reported

JACKS DRY CLEANERS (Continued) **1000994341**

Mgmt Method Type Code:	Not reported
EPA ID:	NYD982275513
Facility Name:	JACKS DRY CLEANERS & LAUNDROMAT
Facility Address:	119-22 101 AVE
Facility City:	RICHMOND HILL
Facility Address 2:	Not reported
Country:	USA
County:	QU
Mailing Name:	JACKS DRY CLEANERS & LAUNDROMAT
Mailing Contact:	JACKS DRY CLEANERS & LAUNDROMAT
Mailing Address:	119-22 101 AVE-ANTHONY BATSIDE
Mailing Address 2:	Not reported
Mailing City:	RICHMOND HILL
Mailing State:	NY
Mailing Zip:	Not reported
Mailing Zip4:	Not reported
Mailing Country:	USA
Mailing Phone:	718-847-2537

Document ID:	NYC4720544
Manifest Status:	Completed after the designated time period for a TSDF to get a copy to the DEC
Trans1 State ID:	AM6252NY
Trans2 State ID:	M0001
Generator Ship Date:	970821
Trans1 Recv Date:	970821
Trans2 Recv Date:	970826
TSD Site Recv Date:	970828
Part A Recv Date:	970909
Part B Recv Date:	970925
Generator EPA ID:	NYD982275513
Trans1 EPA ID:	ILD984908202
Trans2 EPA ID:	MOD095038998
TSDF ID:	OHD980587364
Waste Code:	F002 - HALO SOLV + STILL BOTTOMS FM REC OF SOLV
Quantity:	00060
Units:	P - Pounds
Number of Containers:	001
Container Type:	DF - Fiberboard or plastic drums (glass)
Handling Method:	B Incineration, heat recovery, burning.
Specific Gravity:	100
Year:	97
Manifest Tracking Num:	Not reported
Import Ind:	Not reported
Export Ind:	Not reported
Discr Quantity Ind:	Not reported
Discr Type Ind:	Not reported
Discr Residue Ind:	Not reported
Discr Partial Reject Ind:	Not reported
Discr Full Reject Ind:	Not reported
Manifest Ref Num:	Not reported
Alt Fac RCRA Id:	Not reported
Alt Fac Sign Date:	Not reported
Mgmt Method Type Code:	Not reported
EPA ID:	NYD982275513
Facility Name:	JACKS DRY CLEANERS & LAUNDROMAT
Facility Address:	119-22 101 AVE
Facility City:	RICHMOND HILL

JACKS DRY CLEANERS (Continued) **1000994341**

Facility Address 2:	Not reported
Country:	USA
County:	QU
Mailing Name:	JACKS DRY CLEANERS & LAUNDROMAT
Mailing Contact:	JACKS DRY CLEANERS & LAUNDROMAT
Mailing Address:	119-22 101 AVE-ANTHONY BATSIDE
Mailing Address 2:	Not reported
Mailing City:	RICHMOND HILL
Mailing State:	NY
Mailing Zip:	Not reported
Mailing Zip4:	Not reported
Mailing Country:	USA
Mailing Phone:	718-847-2537
Document ID:	NYC4581753
Manifest Status:	Completed after the designated time period for a TSDF to get a copy to the DEC
Trans1 State ID:	NYGF2859
Trans2 State ID:	M0001
Generator Ship Date:	971125
Trans1 Recv Date:	971126
Trans2 Recv Date:	971204
TSD Site Recv Date:	971205
Part A Recv Date:	971211
Part B Recv Date:	980108
Generator EPA ID:	NYD982275513
Trans1 EPA ID:	ILD984908202
Trans2 EPA ID:	MOD095038998
TSDF ID:	OHD980587364
Waste Code:	F002 - HALO SOLV + STILL BOTTOMS FM REC OF SOLV
Quantity:	00195
Units:	P - Pounds
Number of Containers:	001
Container Type:	DF - Fiberboard or plastic drums (glass)
Handling Method:	B Incineration, heat recovery, burning.
Specific Gravity:	100
Year:	97
Manifest Tracking Num:	Not reported
Import Ind:	Not reported
Export Ind:	Not reported
Discr Quantity Ind:	Not reported
Discr Type Ind:	Not reported
Discr Residue Ind:	Not reported
Discr Partial Reject Ind:	Not reported
Discr Full Reject Ind:	Not reported
Manifest Ref Num:	Not reported
Alt Fac RCRA Id:	Not reported
Alt Fac Sign Date:	Not reported
Mgmt Method Type Code:	Not reported
EPA ID:	NYD982275513
Facility Name:	JACKS DRY CLEANERS & LAUNDROMAT
Facility Address:	119-22 101 AVE
Facility City:	RICHMOND HILL
Facility Address 2:	Not reported
Country:	USA
County:	QU
Mailing Name:	JACKS DRY CLEANERS & LAUNDROMAT
Mailing Contact:	JACKS DRY CLEANERS & LAUNDROMAT

JACKS DRY CLEANERS (Continued) **1000994341**

Mailing Address:	119-22 101 AVE-ANTHONY BATSIDE
Mailing Address 2:	Not reported
Mailing City:	RICHMOND HILL
Mailing State:	NY
Mailing Zip:	Not reported
Mailing Zip4:	Not reported
Mailing Country:	USA
Mailing Phone:	718-847-2537
Document ID:	NYC4919130
Manifest Status:	Not reported
Trans1 State ID:	ILD984908202
Trans2 State ID:	MOD095038998
Generator Ship Date:	02/06/1998
Trans1 Recv Date:	02/06/1998
Trans2 Recv Date:	02/12/1998
TSD Site Recv Date:	02/13/1998
Part A Recv Date:	Not reported
Part B Recv Date:	Not reported
Generator EPA ID:	NYD982275513
Trans1 EPA ID:	OHD980587364
Trans2 EPA ID:	Not reported
TSDF ID:	NYAP4503
Waste Code:	F002 - HALO SOLV + STILL BOTTOMS FM REC OF SOLV
Quantity:	00060
Units:	P - Pounds
Number of Containers:	001
Container Type:	DF - Fiberboard or plastic drums (glass)
Handling Method:	B Incineration, heat recovery, burning.
Specific Gravity:	01.00
Year:	98
Manifest Tracking Num:	Not reported
Import Ind:	Not reported
Export Ind:	Not reported
Discr Quantity Ind:	Not reported
Discr Type Ind:	Not reported
Discr Residue Ind:	Not reported
Discr Partial Reject Ind:	Not reported
Discr Full Reject Ind:	Not reported
Manifest Ref Num:	Not reported
Alt Fac RCRA Id:	Not reported
Alt Fac Sign Date:	Not reported
Mgmt Method Type Code:	Not reported
EPA ID:	NYD982275513
Facility Name:	JACKS DRY CLEANERS & LAUNDROMAT
Facility Address:	119-22 101 AVE
Facility City:	RICHMOND HILL
Facility Address 2:	Not reported
Country:	USA
County:	QU
Mailing Name:	JACKS DRY CLEANERS & LAUNDROMAT
Mailing Contact:	JACKS DRY CLEANERS & LAUNDROMAT
Mailing Address:	119-22 101 AVE-ANTHONY BATSIDE
Mailing Address 2:	Not reported
Mailing City:	RICHMOND HILL
Mailing State:	NY
Mailing Zip:	Not reported

JACKS DRY CLEANERS (Continued) **1000994341**

Mailing Zip4:	Not reported
Mailing Country:	USA
Mailing Phone:	718-847-2537
Document ID:	NYC2081057
Manifest Status:	Completed copy
Trans1 State ID:	LP3931NY
Trans2 State ID:	Not reported
Generator Ship Date:	930607
Trans1 Recv Date:	930607
Trans2 Recv Date:	Not reported
TSD Site Recv Date:	930607
Part A Recv Date:	930621
Part B Recv Date:	930616
Generator EPA ID:	NYD982275513
Trans1 EPA ID:	ILD984908202
Trans2 EPA ID:	Not reported
TSDF ID:	NYD980785760
Waste Code:	F002 - HALO SOLV + STILL BOTTOMS FM REC OF SOLV
Quantity:	00195
Units:	P - Pounds
Number of Containers:	001
Container Type:	DF - Fiberboard or plastic drums (glass)
Handling Method:	B Incineration, heat recovery, burning.
Specific Gravity:	100
Year:	93
Manifest Tracking Num:	Not reported
Import Ind:	Not reported
Export Ind:	Not reported
Discr Quantity Ind:	Not reported
Discr Type Ind:	Not reported
Discr Residue Ind:	Not reported
Discr Partial Reject Ind:	Not reported
Discr Full Reject Ind:	Not reported
Manifest Ref Num:	Not reported
Alt Fac RCRA Id:	Not reported
Alt Fac Sign Date:	Not reported
Mgmt Method Type Code:	Not reported
EPA ID:	NYD982275513
Facility Name:	JACKS DRY CLEANERS & LAUNDROMAT
Facility Address:	119-22 101 AVE
Facility City:	RICHMOND HILL
Facility Address 2:	Not reported
Country:	USA
County:	QU
Mailing Name:	JACKS DRY CLEANERS & LAUNDROMAT
Mailing Contact:	JACKS DRY CLEANERS & LAUNDROMAT
Mailing Address:	119-22 101 AVE-ANTHONY BATSIDE
Mailing Address 2:	Not reported
Mailing City:	RICHMOND HILL
Mailing State:	NY
Mailing Zip:	Not reported
Mailing Zip4:	Not reported
Mailing Country:	USA
Mailing Phone:	718-847-2537
Document ID:	NYC2539304

JACKS DRY CLEANERS (Continued) **1000994341**

Manifest Status:	Completed copy
Trans1 State ID:	LP3931NY
Trans2 State ID:	Not reported
Generator Ship Date:	930914
Trans1 Recv Date:	930914
Trans2 Recv Date:	Not reported
TSD Site Recv Date:	930914
Part A Recv Date:	931104
Part B Recv Date:	931001
Generator EPA ID:	NYD982275513
Trans1 EPA ID:	ILD984908202
Trans2 EPA ID:	Not reported
TSDF ID:	NYD980785760
Waste Code:	F002 - HALO SOLV + STILL BOTTOMS FM REC OF SOLV
Quantity:	00060
Units:	P - Pounds
Number of Containers:	001
Container Type:	DM - Metal drums, barrels
Handling Method:	B Incineration, heat recovery, burning.
Specific Gravity:	100
Year:	93
Manifest Tracking Num:	Not reported
Import Ind:	Not reported
Export Ind:	Not reported
Discr Quantity Ind:	Not reported
Discr Type Ind:	Not reported
Discr Residue Ind:	Not reported
Discr Partial Reject Ind:	Not reported
Discr Full Reject Ind:	Not reported
Manifest Ref Num:	Not reported
Alt Fac RCRA Id:	Not reported
Alt Fac Sign Date:	Not reported
Mgmt Method Type Code:	Not reported
EPA ID:	NYD982275513
Facility Name:	JACKS DRY CLEANERS & LAUNDROMAT
Facility Address:	119-22 101 AVE
Facility City:	RICHMOND HILL
Facility Address 2:	Not reported
Country:	USA
County:	QU
Mailing Name:	JACKS DRY CLEANERS & LAUNDROMAT
Mailing Contact:	JACKS DRY CLEANERS & LAUNDROMAT
Mailing Address:	119-22 101 AVE-ANTHONY BATSIDE
Mailing Address 2:	Not reported
Mailing City:	RICHMOND HILL
Mailing State:	NY
Mailing Zip:	Not reported
Mailing Zip4:	Not reported
Mailing Country:	USA
Mailing Phone:	718-847-2537
Document ID:	NYC2669624
Manifest Status:	Completed copy
Trans1 State ID:	AM6252NY
Trans2 State ID:	Not reported
Generator Ship Date:	931112
Trans1 Recv Date:	931112

JACKS DRY CLEANERS (Continued) **1000994341**

Trans2 Recv Date:	Not reported
TSD Site Recv Date:	931112
Part A Recv Date:	931229
Part B Recv Date:	931201
Generator EPA ID:	NYD982275513
Trans1 EPA ID:	ILD984908202
Trans2 EPA ID:	Not reported
TSDF ID:	NYD980785760
Waste Code:	F002 - HALO SOLV + STILL BOTTOMS FM REC OF SOLV
Quantity:	00060
Units:	P - Pounds
Number of Containers:	001
Container Type:	DM - Metal drums, barrels
Handling Method:	B Incineration, heat recovery, burning.
Specific Gravity:	100
Year:	93
Manifest Tracking Num:	Not reported
Import Ind:	Not reported
Export Ind:	Not reported
Discr Quantity Ind:	Not reported
Discr Type Ind:	Not reported
Discr Residue Ind:	Not reported
Discr Partial Reject Ind:	Not reported
Discr Full Reject Ind:	Not reported
Manifest Ref Num:	Not reported
Alt Fac RCRA Id:	Not reported
Alt Fac Sign Date:	Not reported
Mgmt Method Type Code:	Not reported
EPA ID:	NYD982275513
Facility Name:	JACKS DRY CLEANERS & LAUNDROMAT
Facility Address:	119-22 101 AVE
Facility City:	RICHMOND HILL
Facility Address 2:	Not reported
Country:	USA
County:	QU
Mailing Name:	JACKS DRY CLEANERS & LAUNDROMAT
Mailing Contact:	JACKS DRY CLEANERS & LAUNDROMAT
Mailing Address:	119-22 101 AVE-ANTHONY BATSIDE
Mailing Address 2:	Not reported
Mailing City:	RICHMOND HILL
Mailing State:	NY
Mailing Zip:	Not reported
Mailing Zip4:	Not reported
Mailing Country:	USA
Mailing Phone:	718-847-2537
Document ID:	NYC2394213
Manifest Status:	Completed copy
Trans1 State ID:	LP3931NY
Trans2 State ID:	Not reported
Generator Ship Date:	930719
Trans1 Recv Date:	930719
Trans2 Recv Date:	Not reported
TSD Site Recv Date:	930719
Part A Recv Date:	930729
Part B Recv Date:	930729
Generator EPA ID:	NYD982275513

JACKS DRY CLEANERS (Continued) **1000994341**

Trans1 EPA ID:	ILD984908202
Trans2 EPA ID:	Not reported
TSDF ID:	NYD980785760
Waste Code:	F002 - HALO SOLV + STILL BOTTOMS FM REC OF SOLV
Quantity:	00195
Units:	P - Pounds
Number of Containers:	001
Container Type:	DF - Fiberboard or plastic drums (glass)
Handling Method:	B Incineration, heat recovery, burning.
Specific Gravity:	100
Year:	93
Manifest Tracking Num:	Not reported
Import Ind:	Not reported
Export Ind:	Not reported
Discr Quantity Ind:	Not reported
Discr Type Ind:	Not reported
Discr Residue Ind:	Not reported
Discr Partial Reject Ind:	Not reported
Discr Full Reject Ind:	Not reported
Manifest Ref Num:	Not reported
Alt Fac RCRA Id:	Not reported
Alt Fac Sign Date:	Not reported
Mgmt Method Type Code:	Not reported
EPA ID:	NYD982275513
Facility Name:	JACKS DRY CLEANERS & LAUNDROMAT
Facility Address:	119-22 101 AVE
Facility City:	RICHMOND HILL
Facility Address 2:	Not reported
Country:	USA
County:	QU
Mailing Name:	JACKS DRY CLEANERS & LAUNDROMAT
Mailing Contact:	JACKS DRY CLEANERS & LAUNDROMAT
Mailing Address:	119-22 101 AVE-ANTHONY BATSIDE
Mailing Address 2:	Not reported
Mailing City:	RICHMOND HILL
Mailing State:	NY
Mailing Zip:	Not reported
Mailing Zip4:	Not reported
Mailing Country:	USA
Mailing Phone:	718-847-2537
Document ID:	NYC5255482
Manifest Status:	Not reported
Trans1 State ID:	ILD984908202
Trans2 State ID:	Not reported
Generator Ship Date:	05/28/1998
Trans1 Recv Date:	05/28/1998
Trans2 Recv Date:	Not reported
TSD Site Recv Date:	06/05/1998
Part A Recv Date:	Not reported
Part B Recv Date:	Not reported
Generator EPA ID:	NYD982275513
Trans1 EPA ID:	OHD980587364
Trans2 EPA ID:	Not reported
TSDF ID:	NYLP3931
Waste Code:	F002 - HALO SOLV + STILL BOTTOMS FM REC OF SOLV
Quantity:	00060

JACKS DRY CLEANERS (Continued) **1000994341**

Units:	P - Pounds
Number of Containers:	001
Container Type:	DF - Fiberboard or plastic drums (glass)
Handling Method:	B Incineration, heat recovery, burning.
Specific Gravity:	01.00
Waste Code:	F002 - HALO SOLV + STILL BOTTOMS FM REC OF SOLV
Quantity:	00195
Units:	P - Pounds
Number of Containers:	001
Container Type:	DF - Fiberboard or plastic drums (glass)
Handling Method:	B Incineration, heat recovery, burning.
Specific Gravity:	01.00
Year:	98
Manifest Tracking Num:	Not reported
Import Ind:	Not reported
Export Ind:	Not reported
Discr Quantity Ind:	Not reported
Discr Type Ind:	Not reported
Discr Residue Ind:	Not reported
Discr Partial Reject Ind:	Not reported
Discr Full Reject Ind:	Not reported
Manifest Ref Num:	Not reported
Alt Fac RCRA Id:	Not reported
Alt Fac Sign Date:	Not reported
Mgmt Method Type Code:	Not reported
EPA ID:	NYD982275513
Facility Name:	JACKS DRY CLEANERS & LAUNDROMAT
Facility Address:	119-22 101 AVE
Facility City:	RICHMOND HILL
Facility Address 2:	Not reported
Country:	USA
County:	QU
Mailing Name:	JACKS DRY CLEANERS & LAUNDROMAT
Mailing Contact:	JACKS DRY CLEANERS & LAUNDROMAT
Mailing Address:	119-22 101 AVE-ANTHONY BATSIDE
Mailing Address 2:	Not reported
Mailing City:	RICHMOND HILL
Mailing State:	NY
Mailing Zip:	Not reported
Mailing Zip4:	Not reported
Mailing Country:	USA
Mailing Phone:	718-847-2537
Document ID:	NYC5386140
Manifest Status:	Not reported
Trans1 State ID:	ILD984908202
Trans2 State ID:	NYD980769947
Generator Ship Date:	09/17/1998
Trans1 Recv Date:	09/17/1998
Trans2 Recv Date:	09/23/1998
TSD Site Recv Date:	09/25/1998
Part A Recv Date:	Not reported
Part B Recv Date:	Not reported
Generator EPA ID:	NYD982275513
Trans1 EPA ID:	OHD980587364
Trans2 EPA ID:	Not reported
TSDF ID:	LP3931NY

JACKS DRY CLEANERS (Continued) **1000994341**

Waste Code:	F002 - HALO SOLV + STILL BOTTOMS FM REC OF SOLV
Quantity:	00120
Units:	P - Pounds
Number of Containers:	002
Container Type:	DF - Fiberboard or plastic drums (glass)
Handling Method:	B Incineration, heat recovery, burning.
Specific Gravity:	01.00
Year:	98
Manifest Tracking Num:	Not reported
Import Ind:	Not reported
Export Ind:	Not reported
Discr Quantity Ind:	Not reported
Discr Type Ind:	Not reported
Discr Residue Ind:	Not reported
Discr Partial Reject Ind:	Not reported
Discr Full Reject Ind:	Not reported
Manifest Ref Num:	Not reported
Alt Fac RCRA Id:	Not reported
Alt Fac Sign Date:	Not reported
Mgmt Method Type Code:	Not reported
EPA ID:	NYD982275513
Facility Name:	JACKS DRY CLEANERS & LAUNDROMAT
Facility Address:	119-22 101 AVE
Facility City:	RICHMOND HILL
Facility Address 2:	Not reported
Country:	USA
County:	QU
Mailing Name:	JACKS DRY CLEANERS & LAUNDROMAT
Mailing Contact:	JACKS DRY CLEANERS & LAUNDROMAT
Mailing Address:	119-22 101 AVE-ANTHONY BATSIDE
Mailing Address 2:	Not reported
Mailing City:	RICHMOND HILL
Mailing State:	NY
Mailing Zip:	Not reported
Mailing Zip4:	Not reported
Mailing Country:	USA
Mailing Phone:	718-847-2537
Document ID:	NYA9421615
Manifest Status:	Completed after the designated time period for a TSDF to get a copy to the DEC
Trans1 State ID:	AY9381NY
Trans2 State ID:	Not reported
Generator Ship Date:	890425
Trans1 Recv Date:	890425
Trans2 Recv Date:	Not reported
TSD Site Recv Date:	890425
Part A Recv Date:	890615
Part B Recv Date:	890615
Generator EPA ID:	NYD982275513
Trans1 EPA ID:	ILD051060408
Trans2 EPA ID:	Not reported
TSDF ID:	NYD980785760
Waste Code:	F002 - HALO SOLV + STILL BOTTOMS FM REC OF SOLV
Quantity:	00195
Units:	P - Pounds
Number of Containers:	001
Container Type:	DF - Fiberboard or plastic drums (glass)

JACKS DRY CLEANERS (Continued) **1000994341**

Handling Method:	R Material recovery of more than 75 percent of the total material.
Specific Gravity:	100
Year:	89
Manifest Tracking Num:	Not reported
Import Ind:	Not reported
Export Ind:	Not reported
Discr Quantity Ind:	Not reported
Discr Type Ind:	Not reported
Discr Residue Ind:	Not reported
Discr Partial Reject Ind:	Not reported
Discr Full Reject Ind:	Not reported
Manifest Ref Num:	Not reported
Alt Fac RCRA Id:	Not reported
Alt Fac Sign Date:	Not reported
Mgmt Method Type Code:	Not reported
EPA ID:	NYD982275513
Facility Name:	JACKS DRY CLEANERS & LAUNDROMAT
Facility Address:	119-22 101 AVE
Facility City:	RICHMOND HILL
Facility Address 2:	Not reported
Country:	USA
County:	QU
Mailing Name:	JACKS DRY CLEANERS & LAUNDROMAT
Mailing Contact:	JACKS DRY CLEANERS & LAUNDROMAT
Mailing Address:	119-22 101 AVE-ANTHONY BATSIDE
Mailing Address 2:	Not reported
Mailing City:	RICHMOND HILL
Mailing State:	NY
Mailing Zip:	Not reported
Mailing Zip4:	Not reported
Mailing Country:	USA
Mailing Phone:	718-847-2537
Document ID:	NYC2470419
Manifest Status:	Completed copy
Trans1 State ID:	LP3931NY
Trans2 State ID:	Not reported
Generator Ship Date:	930820
Trans1 Recv Date:	930820
Trans2 Recv Date:	Not reported
TSD Site Recv Date:	930820
Part A Recv Date:	930830
Part B Recv Date:	930830
Generator EPA ID:	NYD982275513
Trans1 EPA ID:	ILD984908202
Trans2 EPA ID:	Not reported
TSDF ID:	NYD980785760
Waste Code:	F002 - HALO SOLV + STILL BOTTOMS FM REC OF SOLV
Quantity:	00060
Units:	P - Pounds
Number of Containers:	001
Container Type:	DM - Metal drums, barrels
Handling Method:	B Incineration, heat recovery, burning.
Specific Gravity:	100
Year:	93
Manifest Tracking Num:	Not reported
Import Ind:	Not reported

JACKS DRY CLEANERS (Continued) **1000994341**

Export Ind:	Not reported
Discr Quantity Ind:	Not reported
Discr Type Ind:	Not reported
Discr Residue Ind:	Not reported
Discr Partial Reject Ind:	Not reported
Discr Full Reject Ind:	Not reported
Manifest Ref Num:	Not reported
Alt Fac RCRA Id:	Not reported
Alt Fac Sign Date:	Not reported
Mgmt Method Type Code:	Not reported
EPA ID:	NYD982275513
Facility Name:	JACKS DRY CLEANERS & LAUNDROMAT
Facility Address:	119-22 101 AVE
Facility City:	RICHMOND HILL
Facility Address 2:	Not reported
Country:	USA
County:	QU
Mailing Name:	JACKS DRY CLEANERS & LAUNDROMAT
Mailing Contact:	JACKS DRY CLEANERS & LAUNDROMAT
Mailing Address:	119-22 101 AVE-ANTHONY BATSIDE
Mailing Address 2:	Not reported
Mailing City:	RICHMOND HILL
Mailing State:	NY
Mailing Zip:	Not reported
Mailing Zip4:	Not reported
Mailing Country:	USA
Mailing Phone:	718-847-2537
Document ID:	NYC2735032
Manifest Status:	Completed copy
Trans1 State ID:	AM6252NY
Trans2 State ID:	Not reported
Generator Ship Date:	931214
Trans1 Recv Date:	931214
Trans2 Recv Date:	Not reported
TSD Site Recv Date:	931214
Part A Recv Date:	931229
Part B Recv Date:	931222
Generator EPA ID:	NYD982275513
Trans1 EPA ID:	ILD984908202
Trans2 EPA ID:	Not reported
TSDF ID:	NYD980785760
Waste Code:	F002 - HALO SOLV + STILL BOTTOMS FM REC OF SOLV
Quantity:	00060
Units:	P - Pounds
Number of Containers:	001
Container Type:	DM - Metal drums, barrels
Handling Method:	B Incineration, heat recovery, burning.
Specific Gravity:	100
Year:	93
Manifest Tracking Num:	Not reported
Import Ind:	Not reported
Export Ind:	Not reported
Discr Quantity Ind:	Not reported
Discr Type Ind:	Not reported
Discr Residue Ind:	Not reported
Discr Partial Reject Ind:	Not reported

JACKS DRY CLEANERS (Continued) **1000994341**

Discr Full Reject Ind:	Not reported
Manifest Ref Num:	Not reported
Alt Fac RCRA Id:	Not reported
Alt Fac Sign Date:	Not reported
Mgmt Method Type Code:	Not reported
EPA ID:	NYD982275513
Facility Name:	JACKS DRY CLEANERS & LAUNDROMAT
Facility Address:	119-22 101 AVE
Facility City:	RICHMOND HILL
Facility Address 2:	Not reported
Country:	USA
County:	QU
Mailing Name:	JACKS DRY CLEANERS & LAUNDROMAT
Mailing Contact:	JACKS DRY CLEANERS & LAUNDROMAT
Mailing Address:	119-22 101 AVE-ANTHONY BATSIDE
Mailing Address 2:	Not reported
Mailing City:	RICHMOND HILL
Mailing State:	NY
Mailing Zip:	Not reported
Mailing Zip4:	Not reported
Mailing Country:	USA
Mailing Phone:	718-847-2537

Document ID:	NYC2619731
Manifest Status:	Completed copy
Trans1 State ID:	LP3931NY
Trans2 State ID:	Not reported
Generator Ship Date:	931014
Trans1 Recv Date:	931014
Trans2 Recv Date:	Not reported
TSD Site Recv Date:	931014
Part A Recv Date:	931027
Part B Recv Date:	931026
Generator EPA ID:	NYD982275513
Trans1 EPA ID:	ILD984908202
Trans2 EPA ID:	Not reported
TSDF ID:	NYD980785760
Waste Code:	F002 - HALO SOLV + STILL BOTTOMS FM REC OF SOLV
Quantity:	00060
Units:	P - Pounds
Number of Containers:	001
Container Type:	DM - Metal drums, barrels
Handling Method:	B Incineration, heat recovery, burning.
Specific Gravity:	100
Year:	93
Manifest Tracking Num:	Not reported
Import Ind:	Not reported
Export Ind:	Not reported
Discr Quantity Ind:	Not reported
Discr Type Ind:	Not reported
Discr Residue Ind:	Not reported
Discr Partial Reject Ind:	Not reported
Discr Full Reject Ind:	Not reported
Manifest Ref Num:	Not reported
Alt Fac RCRA Id:	Not reported
Alt Fac Sign Date:	Not reported
Mgmt Method Type Code:	Not reported

JACKS DRY CLEANERS (Continued) **1000994341**

EPA ID:	NYD982275513
Facility Name:	JACKS DRY CLEANERS & LAUNDROMAT
Facility Address:	119-22 101 AVE
Facility City:	RICHMOND HILL
Facility Address 2:	Not reported
Country:	USA
County:	QU
Mailing Name:	JACKS DRY CLEANERS & LAUNDROMAT
Mailing Contact:	JACKS DRY CLEANERS & LAUNDROMAT
Mailing Address:	119-22 101 AVE-ANTHONY BATSIDE
Mailing Address 2:	Not reported
Mailing City:	RICHMOND HILL
Mailing State:	NY
Mailing Zip:	Not reported
Mailing Zip4:	Not reported
Mailing Country:	USA
Mailing Phone:	718-847-2537
Document ID:	NYC2765597
Manifest Status:	Completed copy
Trans1 State ID:	AM6252NY
Trans2 State ID:	Not reported
Generator Ship Date:	940111
Trans1 Recv Date:	940111
Trans2 Recv Date:	Not reported
TSD Site Recv Date:	940111
Part A Recv Date:	940121
Part B Recv Date:	940121
Generator EPA ID:	NYD982275513
Trans1 EPA ID:	ILD984908202
Trans2 EPA ID:	Not reported
TSDF ID:	NYD980785760
Waste Code:	F002 - HALO SOLV + STILL BOTTOMS FM REC OF SOLV
Quantity:	00060
Units:	P - Pounds
Number of Containers:	001
Container Type:	DM - Metal drums, barrels
Handling Method:	B Incineration, heat recovery, burning.
Specific Gravity:	100
Year:	94
Manifest Tracking Num:	Not reported
Import Ind:	Not reported
Export Ind:	Not reported
Discr Quantity Ind:	Not reported
Discr Type Ind:	Not reported
Discr Residue Ind:	Not reported
Discr Partial Reject Ind:	Not reported
Discr Full Reject Ind:	Not reported
Manifest Ref Num:	Not reported
Alt Fac RCRA Id:	Not reported
Alt Fac Sign Date:	Not reported
Mgmt Method Type Code:	Not reported
EPA ID:	NYD982275513
Facility Name:	JACKS DRY CLEANERS & LAUNDROMAT
Facility Address:	119-22 101 AVE
Facility City:	RICHMOND HILL
Facility Address 2:	Not reported

JACKS DRY CLEANERS (Continued) **1000994341**

Country:	USA
County:	QU
Mailing Name:	JACKS DRY CLEANERS & LAUNDROMAT
Mailing Contact:	JACKS DRY CLEANERS & LAUNDROMAT
Mailing Address:	119-22 101 AVE-ANTHONY BATSIDE
Mailing Address 2:	Not reported
Mailing City:	RICHMOND HILL
Mailing State:	NY
Mailing Zip:	Not reported
Mailing Zip4:	Not reported
Mailing Country:	USA
Mailing Phone:	718-847-2537
Document ID:	NYC2805175
Manifest Status:	Completed copy
Trans1 State ID:	AM6252NY
Trans2 State ID:	Not reported
Generator Ship Date:	940308
Trans1 Recv Date:	940308
Trans2 Recv Date:	Not reported
TSD Site Recv Date:	940308
Part A Recv Date:	940318
Part B Recv Date:	940316
Generator EPA ID:	NYD982275513
Trans1 EPA ID:	ILD984908202
Trans2 EPA ID:	Not reported
TSDF ID:	NYD980785760
Waste Code:	F002 - HALO SOLV + STILL BOTTOMS FM REC OF SOLV
Quantity:	00060
Units:	P - Pounds
Number of Containers:	001
Container Type:	DM - Metal drums, barrels
Handling Method:	B Incineration, heat recovery, burning.
Specific Gravity:	100
Year:	94
Manifest Tracking Num:	Not reported
Import Ind:	Not reported
Export Ind:	Not reported
Discr Quantity Ind:	Not reported
Discr Type Ind:	Not reported
Discr Residue Ind:	Not reported
Discr Partial Reject Ind:	Not reported
Discr Full Reject Ind:	Not reported
Manifest Ref Num:	Not reported
Alt Fac RCRA Id:	Not reported
Alt Fac Sign Date:	Not reported
Mgmt Method Type Code:	Not reported
EPA ID:	NYD982275513
Facility Name:	JACKS DRY CLEANERS & LAUNDROMAT
Facility Address:	119-22 101 AVE
Facility City:	RICHMOND HILL
Facility Address 2:	Not reported
Country:	USA
County:	QU
Mailing Name:	JACKS DRY CLEANERS & LAUNDROMAT
Mailing Contact:	JACKS DRY CLEANERS & LAUNDROMAT
Mailing Address:	119-22 101 AVE-ANTHONY BATSIDE

JACKS DRY CLEANERS (Continued) **1000994341**

Mailing Address 2:	Not reported
Mailing City:	RICHMOND HILL
Mailing State:	NY
Mailing Zip:	Not reported
Mailing Zip4:	Not reported
Mailing Country:	USA
Mailing Phone:	718-847-2537
Document ID:	NYC2866746
Manifest Status:	Completed copy
Trans1 State ID:	AM6252NY
Trans2 State ID:	Not reported
Generator Ship Date:	940208
Trans1 Recv Date:	940208
Trans2 Recv Date:	Not reported
TSD Site Recv Date:	940208
Part A Recv Date:	940222
Part B Recv Date:	940223
Generator EPA ID:	NYD982275513
Trans1 EPA ID:	ILD984908202
Trans2 EPA ID:	Not reported
TSDF ID:	NYD980785760
Waste Code:	F002 - HALO SOLV + STILL BOTTOMS FM REC OF SOLV
Quantity:	00060
Units:	P - Pounds
Number of Containers:	001
Container Type:	DM - Metal drums, barrels
Handling Method:	B Incineration, heat recovery, burning.
Specific Gravity:	100
Year:	94
Manifest Tracking Num:	Not reported
Import Ind:	Not reported
Export Ind:	Not reported
Discr Quantity Ind:	Not reported
Discr Type Ind:	Not reported
Discr Residue Ind:	Not reported
Discr Partial Reject Ind:	Not reported
Discr Full Reject Ind:	Not reported
Manifest Ref Num:	Not reported
Alt Fac RCRA Id:	Not reported
Alt Fac Sign Date:	Not reported
Mgmt Method Type Code:	Not reported
EPA ID:	NYD982275513
Facility Name:	JACKS DRY CLEANERS & LAUNDROMAT
Facility Address:	119-22 101 AVE
Facility City:	RICHMOND HILL
Facility Address 2:	Not reported
Country:	USA
County:	QU
Mailing Name:	JACKS DRY CLEANERS & LAUNDROMAT
Mailing Contact:	JACKS DRY CLEANERS & LAUNDROMAT
Mailing Address:	119-22 101 AVE-ANTHONY BATSIDE
Mailing Address 2:	Not reported
Mailing City:	RICHMOND HILL
Mailing State:	NY
Mailing Zip:	Not reported
Mailing Zip4:	Not reported

JACKS DRY CLEANERS (Continued) **1000994341**

Mailing Country:	USA
Mailing Phone:	718-847-2537
Document ID:	NYA9542687
Manifest Status:	Completed after the designated time period for a TSDF to get a copy to the DEC
Trans1 State ID:	AP4503NY
Trans2 State ID:	Not reported
Generator Ship Date:	900119
Trans1 Recv Date:	900119
Trans2 Recv Date:	Not reported
TSD Site Recv Date:	900119
Part A Recv Date:	900223
Part B Recv Date:	900201
Generator EPA ID:	NYD982275513
Trans1 EPA ID:	ILD051060408
Trans2 EPA ID:	Not reported
TSDF ID:	NYD980785760
Waste Code:	F002 - HALO SOLV + STILL BOTTOMS FM REC OF SOLV
Quantity:	00120
Units:	P - Pounds
Number of Containers:	002
Container Type:	DM - Metal drums, barrels
Handling Method:	B Incineration, heat recovery, burning.
Specific Gravity:	100
Waste Code:	Not reported
Quantity:	00195
Units:	P - Pounds
Number of Containers:	001
Container Type:	DF - Fiberboard or plastic drums (glass)
Handling Method:	B Incineration, heat recovery, burning.
Specific Gravity:	100
Year:	90
Manifest Tracking Num:	Not reported
Import Ind:	Not reported
Export Ind:	Not reported
Discr Quantity Ind:	Not reported
Discr Type Ind:	Not reported
Discr Residue Ind:	Not reported
Discr Partial Reject Ind:	Not reported
Discr Full Reject Ind:	Not reported
Manifest Ref Num:	Not reported
Alt Fac RCRA Id:	Not reported
Alt Fac Sign Date:	Not reported
Mgmt Method Type Code:	Not reported
EPA ID:	NYD982275513
Facility Name:	JACKS DRY CLEANERS & LAUNDROMAT
Facility Address:	119-22 101 AVE
Facility City:	RICHMOND HILL
Facility Address 2:	Not reported
Country:	USA
County:	QU
Mailing Name:	JACKS DRY CLEANERS & LAUNDROMAT
Mailing Contact:	JACKS DRY CLEANERS & LAUNDROMAT
Mailing Address:	119-22 101 AVE-ANTHONY BATSIDE
Mailing Address 2:	Not reported
Mailing City:	RICHMOND HILL
Mailing State:	NY

JACKS DRY CLEANERS (Continued) **1000994341**

Mailing Zip:	Not reported
Mailing Zip4:	Not reported
Mailing Country:	USA
Mailing Phone:	718-847-2537
Document ID:	NYC3170878
Manifest Status:	Completed copy
Trans1 State ID:	AM6252NY
Trans2 State ID:	Not reported
Generator Ship Date:	940726
Trans1 Recv Date:	940726
Trans2 Recv Date:	Not reported
TSD Site Recv Date:	940726
Part A Recv Date:	940811
Part B Recv Date:	940803
Generator EPA ID:	NYD982275513
Trans1 EPA ID:	ILD984908202
Trans2 EPA ID:	Not reported
TSDF ID:	NYD980785760
Waste Code:	F002 - HALO SOLV + STILL BOTTOMS FM REC OF SOLV
Quantity:	00195
Units:	P - Pounds
Number of Containers:	001
Container Type:	DF - Fiberboard or plastic drums (glass)
Handling Method:	B Incineration, heat recovery, burning.
Specific Gravity:	100
Year:	94
Manifest Tracking Num:	Not reported
Import Ind:	Not reported
Export Ind:	Not reported
Discr Quantity Ind:	Not reported
Discr Type Ind:	Not reported
Discr Residue Ind:	Not reported
Discr Partial Reject Ind:	Not reported
Discr Full Reject Ind:	Not reported
Manifest Ref Num:	Not reported
Alt Fac RCRA Id:	Not reported
Alt Fac Sign Date:	Not reported
Mgmt Method Type Code:	Not reported
EPA ID:	NYD982275513
Facility Name:	JACKS DRY CLEANERS & LAUNDROMAT
Facility Address:	119-22 101 AVE
Facility City:	RICHMOND HILL
Facility Address 2:	Not reported
Country:	USA
County:	QU
Mailing Name:	JACKS DRY CLEANERS & LAUNDROMAT
Mailing Contact:	JACKS DRY CLEANERS & LAUNDROMAT
Mailing Address:	119-22 101 AVE-ANTHONY BATSIDE
Mailing Address 2:	Not reported
Mailing City:	RICHMOND HILL
Mailing State:	NY
Mailing Zip:	Not reported
Mailing Zip4:	Not reported
Mailing Country:	USA
Mailing Phone:	718-847-2537

JACKS DRY CLEANERS (Continued) **1000994341**

Document ID:	NYC5618777
Manifest Status:	Not reported
Trans1 State ID:	ILD984908202
Trans2 State ID:	SCD987574647
Generator Ship Date:	04/27/1999
Trans1 Recv Date:	04/27/1999
Trans2 Recv Date:	04/29/1999
TSD Site Recv Date:	05/05/1999
Part A Recv Date:	Not reported
Part B Recv Date:	Not reported
Generator EPA ID:	NYD982275513
Trans1 EPA ID:	OHD980587364
Trans2 EPA ID:	Not reported
TSDF ID:	AM6252NY
Waste Code:	F002 - HALO SOLV + STILL BOTTOMS FM REC OF SOLV
Quantity:	00120
Units:	P - Pounds
Number of Containers:	002
Container Type:	DF - Fiberboard or plastic drums (glass)
Handling Method:	B Incineration, heat recovery, burning.
Specific Gravity:	01.00
Waste Code:	F002 - HALO SOLV + STILL BOTTOMS FM REC OF SOLV
Quantity:	00195
Units:	P - Pounds
Number of Containers:	001
Container Type:	DF - Fiberboard or plastic drums (glass)
Handling Method:	B Incineration, heat recovery, burning.
Specific Gravity:	01.00
Year:	99
Manifest Tracking Num:	Not reported
Import Ind:	Not reported
Export Ind:	Not reported
Discr Quantity Ind:	Not reported
Discr Type Ind:	Not reported
Discr Residue Ind:	Not reported
Discr Partial Reject Ind:	Not reported
Discr Full Reject Ind:	Not reported
Manifest Ref Num:	Not reported
Alt Fac RCRA Id:	Not reported
Alt Fac Sign Date:	Not reported
Mgmt Method Type Code:	Not reported
EPA ID:	NYD982275513
Facility Name:	JACKS DRY CLEANERS & LAUNDROMAT
Facility Address:	119-22 101 AVE
Facility City:	RICHMOND HILL
Facility Address 2:	Not reported
Country:	USA
County:	QU
Mailing Name:	JACKS DRY CLEANERS & LAUNDROMAT
Mailing Contact:	JACKS DRY CLEANERS & LAUNDROMAT
Mailing Address:	119-22 101 AVE-ANTHONY BATSIDE
Mailing Address 2:	Not reported
Mailing City:	RICHMOND HILL
Mailing State:	NY
Mailing Zip:	Not reported
Mailing Zip4:	Not reported
Mailing Country:	USA

JACKS DRY CLEANERS (Continued) **1000994341**

Mailing Phone: 718-847-2537

Click this hyperlink while viewing on your computer to access
16 additional NY_MANIFEST: record(s) in the EDR Site Report.

X126 **113-9 ATLANTIC AVE** **NY Spills** **S103560387**
WSW **113-9 ATLANTIC AVE** **NY Hist Spills** **N/A**
1/4-1/2 **RICHMOND HILL, NY**
1915 ft.

Site 2 of 2 in cluster X

Relative:
Lower

Actual:
54 ft.

NY Spills:

Site ID:	327016
Facility Addr2:	Not reported
Facility ID:	9203573
Spill Number:	9203573
Facility Type:	ER
SWIS:	4101
Region of Spill:	2
Investigator:	MCTIBBE
Referred To:	Not reported
Spill Date:	06/25/92
Reported to Dept:	06/25/92
CID:	Not reported
Spill Cause:	Other
Water Affected:	Not reported
Spill Source:	Commercial/Industrial
Spill Notifier:	Citizen
Cleanup Ceased:	06/25/92
Cleanup Meets Std:	True
Last Inspection:	/ /
Recommended Penalty:	Penalty Not Recommended
UST Trust:	False
Spill Class:	Known release with minimal potential for fire or hazard. DEC Response. Willing Responsible Party. Corrective action taken.
Spill Closed Dt:	06/25/92
Remediation Phase:	0
Date Entered In Computer:	07/08/92
Spill Record Last Update:	09/30/04
Spiller Name:	Not reported
Spiller Company:	ATLANTIC AUTO PARTS
Spiller Address:	Not reported
Spiller City,St,Zip:	ZZ
Spiller Company:	001
Spiller Phone:	Not reported
Contact Name:	Not reported
Contact Phone:	Not reported
DEC Region:	2
Program Number:	9203573
DER Facility ID:	263268
Site ID:	327016
Operable Unit ID:	967395
Operable Unit:	01
Material ID:	411365
Material Code:	0050A
Material Name:	FREON
Case No.:	Not reported
Material FA:	Other

113-9 ATLANTIC AVE (Continued) **S103560387**

Quantity:	0.00
Units:	Not reported
Recovered:	0.00
Resource Affected:	Soil
Oxygenate:	False
Site ID:	327016
Operable Unit ID:	967395
Operable Unit:	01
Material ID:	411364
Material Code:	0066A
Material Name:	UNKNOWN PETROLEUM
Case No.:	Not reported
Material FA:	Petroleum
Quantity:	-1.00
Units:	Not reported
Recovered:	0.00
Resource Affected:	Soil
Oxygenate:	False
DEC Memo:	Start CallerRemark - 9203573 REFERRED TO AIR UNIT END CallerRemark - 9203573
Remarks:	Start DECRemark - 9203573 Prior to Sept, 2004 data translation this spill Lead DEC Field was "TIBBE" END DECRemark - 9203573

NY Hist Spills:

Region of Spill:	2
Spill Number:	9203573
Investigator:	TIBBE
Caller Name:	Not reported
Caller Agency:	Not reported
Caller Phone:	Not reported
Notifier Name:	Not reported
Notifier Agency:	Not reported
Notifier Phone:	Not reported
Spill Date/Time:	06/25/1992 17:00
Reported to Dept Date/Time:	06/25/92 17:02
SWIS:	63
Spiller Name:	ATLANTIC AUTO PARTS
Spiller Contact:	Not reported
Spiller Phone:	Not reported
Spiller Address:	Not reported
Spiller City,St,Zip:	Not reported
Spill Cause:	Other
Reported to Dept:	On Land
Water Affected:	Not reported
Spill Source:	01
Spill Notifier:	Citizen
PBS Number:	Not reported
Cleanup Ceased:	06/25/92
Cleanup Meets Std:	True
Last Inspection:	/ /
Recommended Penalty:	Penalty Not Recommended
Spiller Cleanup Dt:	/ /
Enforcement Date:	/ /
Invstgn Complete:	/ /
UST Involvement:	False
Spill Class:	Known release with minimal potential for fire or hazard. DEC Response. Willing Responsible Party. Corrective action taken.
Spill Closed Dt:	06/25/92

113-9 ATLANTIC AVE (Continued) **S103560387**

Corrective Action Plan Submitted: / /
Date Region Sent Summary to Central Office: / /
Date Spill Entered In Computer Data File: 07/08/92
Date Spill Entered In Computer Data File: Not reported
Update Date: / /
Is Updated: False
PBS Number: Not reported
Tank Number: Not reported
Tank Size: Not reported
Test Method: Not reported
Leak Rate Failed Tank: Not reported
Gross Leak Rate: Not reported
Material Class Type: Petroleum
Quantity Spilled: -1
Unkonwn Quantity Spilled: False
Units: Not reported
Quantity Recovered: 0
Unkonwn Quantity Recovered: False
Material: UNKNOWN PETROLEUM
Class Type: UNKNOWN PETROLEUM
Times Material Entry In File: 16414
CAS Number: Not reported
Last Date: 19940929
Material Class Type: Hazardous Material
Quantity Spilled: 0
Unkonwn Quantity Spilled: False
Units: Not reported
Quantity Recovered: 0
Unkonwn Quantity Recovered: False
Material: FREON
Class Type: FREON
Times Material Entry In File: 62
CAS Number: Not reported
Last Date: Not reported
DEC Remarks: Not reported
Remark: REFERRED TO AIR UNIT

AE127 **MANHOLE #10437** **NY Spills** **S103937375**
ENE **130TH ST/92ND AVE** **NY Hist Spills** **N/A**
1/4-1/2 **QUEENS, NY**
1918 ft.

Site 1 of 3 in cluster AE

Relative:
Lower

Actual:
52 ft.

NY Spills:
Site ID: 72672
Facility Addr2: Not reported
Facility ID: 9901852
Spill Number: 9901852
Facility Type: ER
SWIS: 4101
Region of Spill: 2
Investigator: CAENGELH
Referred To: Not reported
Spill Date: 05/17/99
Reported to Dept: 05/17/99
CID: 281
Spill Cause: Equipment Failure
Water Affected: Not reported

MANHOLE #10437 (Continued) **S103937375**

Spill Source:	Commercial/Industrial
Spill Notifier:	Responsible Party
Cleanup Ceased:	/ /
Cleanup Meets Std:	False
Last Inspection:	/ /
Recommended Penalty:	Penalty Not Recommended
UST Trust:	False
Spill Class:	Known release with minimal potential for fire or hazard. DEC Response. Willing Responsible Party. Corrective action taken.
Spill Closed Dt:	04/03/02
Remediation Phase:	0
Date Entered In Computer:	05/17/99
Spill Record Last Update:	04/03/02
Spiller Name:	Not reported
Spiller Company:	CON EDISON
Spiller Address:	4 IRVING PLACE
Spiller City,St,Zip:	NEW YORK, NY 10003
Spiller Company:	001
Spiller Phone:	(212) 580-6763
Contact Name:	WILLIAM MURPHY
Contact Phone:	(212) 580-6763
DEC Region:	2
Program Number:	9901852
DER Facility ID:	68549
Site ID:	72672
Operable Unit ID:	1076633
Operable Unit:	01
Material ID:	305378
Material Code:	0541A
Material Name:	DIELECTRIC FLUID
Case No.:	Not reported
Material FA:	Petroleum
Quantity:	1.00
Units:	Gallons
Recovered:	0.00
Resource Affected:	Soil
Oxygenate:	False
DEC Memo:	Start CallerRemark - 9901852 ABOVE MATERIAL SPILLED ON TOP OF 50 GALLONS OF WATER. SAMPLE TO BE TAKEN. CLEANUP PENDING RESULTS. NO CALL BACK REQUESTED. SPILL CAUSED BY LEAKING FEEDER JOINT. END CallerRemark - 9901852
Remarks:	Start DECRemark - 9901852 Prior to Sept, 2004 data translation this spill Lead DEC Field was "ENGELHARDT" DEC INSPECTOR NOTES 5-18-99 Ron James to look into. <1ppm PCB CON ED E2MIS NOTES 1/2 gal. dielectric fluid found on 50 gals. of waterin MH10437. No sewer or waterway affected. Sample taken and tag #03110 hung. Lab Seq#99-05151; <1ppm PCb UPDATE 11:00 5/18/99 P.LOPEZ FLUSH DEPT. REPORTED MH10437 OIL CLEAN UP COMPLETED USING SLIX AND E.S.TAG #033110 WAS REMOVED. UPDATE - 5/19/99 - INCIDENT IS CLOSED END DECRemark - 9901852

NY Hist Spills:

Region of Spill:	2
Spill Number:	9901852
Investigator:	ENGELHARDT
Caller Name:	Not reported
Caller Agency:	Not reported
Caller Phone:	Not reported
Notifier Name:	Not reported

MANHOLE #10437 (Continued) **S103937375**

Notifier Agency:	Not reported
Notifier Phone:	Not reported
Spill Date/Time:	05/17/1999 19:20
Reported to Dept Date/Time:	05/17/99 20:23
SWIS:	63
Spiller Name:	CON EDISON
Spiller Contact:	Not reported
Spiller Phone:	(212) 580-6763
Spiller Contact:	WILLIAM MURPHY
Spiller Phone:	(212) 580-6763
Spiller Address:	4 IRVING PLACE
Spiller City,St,Zip:	NEW YORK, NY 10003-
Spill Cause:	Equipment Failure
Reported to Dept:	On Land
Water Affected:	Not reported
Spill Source:	01
Spill Notifier:	Responsible Party
PBS Number:	Not reported
Cleanup Ceased:	/ /
Cleanup Meets Std:	False
Last Inspection:	/ /
Recommended Penalty:	Penalty Not Recommended
Spiller Cleanup Dt:	/ /
Enforcement Date:	/ /
Invstgn Complete:	/ /
UST Involvement:	False
Spill Class:	Known release with minimal potential for fire or hazard. DEC Response. Willing Responsible Party. Corrective action taken.
Spill Closed Dt:	/ /
Corrective Action Plan Submitted:	/ /
Date Region Sent Summary to Central Office:	/ /
Date Spill Entered In Computer Data File:	05/17/99
Date Spill Entered In Computer Data File:	Not reported
Update Date:	08/14/00
Is Updated:	False
PBS Number:	Not reported
Tank Number:	Not reported
Tank Size:	Not reported
Test Method:	Not reported
Leak Rate Failed Tank:	Not reported
Gross Leak Rate:	Not reported
Material Class Type:	Petroleum
Quantity Spilled:	1
Unkonwn Quantity Spilled:	False
Units:	Gallons
Quantity Recovered:	0
Unkonwn Quantity Recovered:	False
Material:	DIELECTRIC FLUID
Class Type:	DIELECTRIC FLUID
Times Material Entry In File:	41
CAS Number:	Not reported
Last Date:	Not reported
DEC Remarks:	DEC INSPECTOR NOTES 5-18-99 Ron James to look into <1ppm PCB CON ED E2MIS NOTES 1/2 gal. dielectric fluid found on 50 gals. of water in MH10437. No sewer or waterway affected. Sample taken and tag 03110 hung. Lab Seq 99-05151; <1ppm PCb
Remark:	ABOVE MATERIAL SPILLED ON TOP OF 50 GALLONS OF WATER. SAMPLE TO BE TAKEN.

MANHOLE #10437 (Continued) **S103937375**

CLEANUP PENDING RESULTS. NO CALL BACK REQUESTED. SPILL CAUSED BY LEAKING FEEDER JOINT.

AE128 **VAULT#6927** **NY Spills** **S107522405**
ENE **92 AVE / 130 STREET** **N/A**
1/4-1/2 **QUEENS, NY**
1918 ft.

Site 2 of 3 in cluster AE

Relative:
Lower

Actual:
52 ft.

NY Spills:

Site ID:	358722
Facility Addr2:	Not reported
Facility ID:	0512407
Spill Number:	0512407
Facility Type:	ER
SWIS:	4101
Region of Spill:	2
Investigator:	GDBREEN
Referred To:	Not reported
Spill Date:	01/23/03
Reported to Dept:	01/26/06
CID:	444
Spill Cause:	Unknown
Water Affected:	Not reported
Spill Source:	Institutional, Educational, Gov., Other
Spill Notifier:	Responsible Party
Cleanup Ceased:	/ /
Cleanup Meets Std:	False
Last Inspection:	/ /
Recommended Penalty:	Penalty Not Recommended
UST Trust:	False
Spill Class:	Known release with minimal potential for fire or hazard. DEC Response. Willing Responsible Party. Corrective action taken.
Spill Closed Dt:	06/14/06
Remediation Phase:	0
Date Entered In Computer:	01/26/06
Spill Record Last Update:	07/17/06
Spiller Name:	ERT DESK
Spiller Company:	CON EDISON VAULT #6927
Spiller Address:	92ND AVE/130TH STREET
Spiller City,St,Zip:	QUEENS, NY
Spiller Company:	999
Spiller Phone:	(212) 580-8383
Contact Name:	ERT DESK'
Contact Phone:	(212) 580-8383
DEC Region:	2
Program Number:	0512407
DER Facility ID:	308710
Site ID:	358722
Operable Unit ID:	1115950
Operable Unit:	01
Material ID:	2106061
Material Code:	0066A
Material Name:	UNKNOWN PETROLEUM
Case No.:	Not reported
Material FA:	Petroleum
Quantity:	0.00
Units:	Gallons

VAULT#6927 (Continued) **S107522405**

Recovered: 0.00
Resource Affected: Soil
Oxygenate: False
DEC Memo: Start CallerRemark - 0512407 COMING OFF 72 HOURS, DUE TO NOT BEING ABLE TO TAKE OUT FEEDER: NO TO 5 QUESTIONS; CONED # 162680 END CallerRemark - 0512407
Remarks: Start DECRemark - 0512407 06/14/06 - See e-docs for Con Ed report detailing cleanup and closure. 162680. 1/23/06 - 1900hrs - Philip Stanford #19971, Mech A, Env. Ops reports while on location to flush structure for #9 reports he found 1/2 gallon unknown oil on 20 gallons water in VS6927. The oil appeared while he was flushing the structure with vactor 60605. Unsure if vactor has been contaminated so will quarantine same in College Point Yard. No fire/smokeinvolved. No sewers or waterways affected. No private property affected. Sample taken marked E priority - 72 hr program - tested for pcb and oil id. Chain of custody # DD19207. No parking restrictions posted. Env. stop tag # 46041 placed. #9 has left location and #9 Genl has requested Networks to go to location to check oil level and pressure test unit. J. Dekanchuk OS on location and will be taking sample to ChemLab. Clean up pending test results. cn#19661 Update - 1/23/06 1915hrs. Historical records indicate pcb to be 10 ppm dated 7/95 for VS6927 cn#19661 Update - 2120hrs - 1/23/06. Perronio, BQE, reports checked oil level and found to be 25 - good. Pressure tested unit - failed pressure test. Cannot determine where the air leak is at this time. There is asphalt on the top of unit. Will request meet with Env. Ops and SSC for am. cn#19661 24-JAN-2006 0425HRS. Results of Analysis MATRIX: OIL GRAB TOTAL PCB 5 ppm BORCHERDINGC Tuesday, January 24, 2006 1:26 AM.Lab Sequence Number: 06-00806-001 Analysis indicates the presence of a transformer oil. UPDATE 24-JAN-2006 09:35 HRS. AS PER A CONVERSATION BET: CONTROL CENTER R.QUIJIJE & BQE K. VAVALLO @ 09:20. VAVALLO UPDATES THAT THE LEVEL IS 25 GOOD, NO ADDITIONAL OIL FOUND AT THIS TIME. C.HOGAN 07511 Update 1/25/06 12:09. Shift Manager M.Sorentino reports feeder 9B06 is coming off on emergence tonight. Equipment group is scheduled to change Transformer on outage in the AM.(1/26) Job will remain on clock at this time. DH 1/26/05 0810HRS DUE TO SYSTEM CONDITION 9B06 WILL NOT BE TAKEN OFF .INCIDENT WILL BE TAKEN OFF 72HR DEC PROGRAM. G DONATONE END DECRemark - 0512407

129
NE
1/4-1/2
1924 ft.

ARCHER BODYWORKS
129-09 89TH AVE
QUEENS, NY 11418

FINDS **1007797882**
110019603936

Relative:
Higher

Actual:
60 ft.

FINDS:
Other Pertinent Environmental Activity Identified at Site

FIS (New York - Facility Information System) is New York's Department of Environmental Conservation (DEC) information system for tracking environmental facility information found across the State.

AF130
SE
1/4-1/2
1925 ft.

Relative:
Lower

Actual:
47 ft.

124-01 101 AVE
QUEENS, NY

Site 1 of 4 in cluster AF

NY Spills **S104649160**
NY Hist Spills **N/A**

NY Spills:

Site ID:	205333
Facility Addr2:	Not reported
Facility ID:	9902978
Spill Number:	9902978
Facility Type:	ER
SWIS:	4101
Region of Spill:	2
Investigator:	RWAUSTIN
Referred To:	Not reported
Spill Date:	06/15/99
Reported to Dept:	06/15/99
CID:	322
Spill Cause:	Deliberate
Water Affected:	Not reported
Spill Source:	Unknown
Spill Notifier:	Local Agency
Cleanup Ceased:	/ /
Cleanup Meets Std:	False
Last Inspection:	/ /
Recommended Penalty:	Penalty Not Recommended
UST Trust:	False
Spill Class:	Known release with minimal potential for fire or hazard. DEC Response. Willing Responsible Party. Corrective action taken.
Spill Closed Dt:	03/31/03
Remediation Phase:	0
Date Entered In Computer:	06/15/99
Spill Record Last Update:	03/31/03
Spiller Name:	UNKNOWN
Spiller Company:	UNKNOWN
Spiller Address:	UNKNOWN
Spiller City,St,Zip:	UNKNOWN, ZZ
Spiller Company:	001
Spiller Phone:	Not reported
Contact Name:	Not reported
Contact Phone:	Not reported
DEC Region:	2
Program Number:	9902978
DER Facility ID:	170496
Site ID:	205333
Operable Unit ID:	1081905
Operable Unit:	01
Material ID:	302906
Material Code:	0022
Material Name:	Waste Oil/Used Oil
Case No.:	Not reported
Material FA:	Petroleum
Quantity:	0.00
Units:	Gallons
Recovered:	0.00
Resource Affected:	Soil
Oxygenate:	False
DEC Memo:	Start CallerRemark - 9902978 caller to dep states that there is oil on the lawn

(Continued) **S104649160**

at above address and they have done this in the past to kill the grass END CallerRemark - 9902978

Remarks: Start DECRemark - 9902978 Prior to Sept, 2004 data translation this spill Lead DEC Field was "AUSTIN" 3/31/03 - AUSTIN - SHORT DURATION EVENT WITH NO FURTHER INFO - CLOSE OUT END DECRemark - 9902978

NY Hist Spills:

Region of Spill:	2
Spill Number:	9902978
Investigator:	Not reported
Caller Name:	Not reported
Caller Agency:	Not reported
Caller Phone:	Not reported
Notifier Name:	Not reported
Notifier Agency:	Not reported
Notifier Phone:	Not reported
Spill Date/Time:	06/15/1999 13:49
Reported to Dept Date/Time:	06/15/99 14:15
SWIS:	63
Spiller Name:	UNK
Spiller Contact:	UNK
Spiller Phone:	(000) 000-0000
Spiller Address:	UNK
Spiller City,St,Zip:	UNK
Spill Cause:	Deliberate
Reported to Dept:	On Land
Water Affected:	Not reported
Spill Source:	12
Spill Notifier:	Local Agency
PBS Number:	Not reported
Cleanup Ceased:	/ /
Cleanup Meets Std:	False
Last Inspection:	/ /
Recommended Penalty:	Penalty Not Recommended
Spiller Cleanup Dt:	/ /
Enforcement Date:	/ /
Invstgn Complete:	/ /
UST Involvement:	False
Spill Class:	Known release with minimal potential for fire or hazard. DEC Response. Willing Responsible Party. Corrective action taken.
Spill Closed Dt:	/ /
Corrective Action Plan Submitted:	/ /
Date Region Sent Summary to Central Office:	/ /
Date Spill Entered In Computer Data File:	06/15/99
Date Spill Entered In Computer Data File:	Not reported
Update Date:	02/01/00
Is Updated:	False
PBS Number:	Not reported
Tank Number:	Not reported
Tank Size:	Not reported
Test Method:	Not reported
Leak Rate Failed Tank:	Not reported
Gross Leak Rate:	Not reported
Material Class Type:	Petroleum
Quantity Spilled:	0
Unkonwn Quantity Spilled:	True
Units:	Gallons

(Continued) **S104649160**

Quantity Recovered: 0
Unkonwn Quantity Recovered: False
Material: WASTE OIL
Class Type: WASTE OIL
Times Material Entry In File: 9509
CAS Number: Not reported
Last Date: 19940927
DEC Remarks: Not reported
Remark: caller to dep states that there is oil on the lawn at above address and they have done this in the past to kill the grass

---

AG131 **BURRAGE GLUE CO** **SSTS** **1004566513**
ENE **91-20 130TH STREET** **N/A**
1/4-1/2 **RICHMOND HILL, NY 11418**
1938 ft.

Site 1 of 10 in cluster AG

Relative:
Lower

Actual:
48 ft.

SSTS:
Product: RAT-MAT GLUE TRAPS
Status: Active
Registration Number: 050122NY 001
Report Year: Not reported
Permit: Unregistered
Product Number: 050122DV00001
Product Type: Device
Product Class: Device
Product Use: All other products
UOM: Not reported
Market: Marketed in the United States and exported out of the United States
Region: Not reported

Product: RAT-MAT GLUE TRAPS
Status: Active
Registration Number: 050122NY 001
Report Year: 1990
Permit: Unregistered
Product Number: 050122DV00009
Product Type: Device
Product Class: Device
Product Use: All other products
UOM: Not reported
Market: Marketed in the United States
Region: Not reported

Product: RAT-MAT GLUE TRAPS
Status: Active
Registration Number: 050122NY 001
Report Year: 1991
Permit: Unregistered
Product Number: 050122DV00001
Product Type: Device
Product Class: Device
Product Use: All other products
UOM: Not reported
Market: Marketed in the United States
Region: Not reported

Product: RAT-MAT GLUE TRAPS

BURRAGE GLUE CO (Continued) **1004566513**

Status: Active
Registration Number: 050122NY 001
Report Year: 1992
Permit: Unregistered
Product Number: 050122
Product Type: Device
Product Class: Device
Product Use: All other products
UOM: Not reported
Market: Marketed in the United States and exported out of the United States
Region: Not reported

Product: RAT-MAT GLUE TRAPS
Status: Active
Registration Number: 050122NY 001
Report Year: 1996
Permit: Unregistered
Product Number: 050122DV00001
Product Type: End-use blend, formulation, or concentrate
Product Class: Not reported
Product Use: Not reported
UOM: U
Market: Marketed in the United States and exported out of the United States
Region: Not reported

Product: RAT-MAT GLUE TRAPS
Status: Active
Registration Number: 050122NY 001
Report Year: 1997
Permit: Unregistered
Product Number: 050122DV00001
Product Type: End-use blend, formulation, or concentrate
Product Class: Not reported
Product Use: Not reported
UOM: U
Market: Marketed in the United States and exported out of the United States
Region: Not reported

Product: RAT MAT GLUE TRAPS
Status: Not reported
Registration Number: 050122NY 001
Report Year: 1999
Permit: Unregistered
Product Number: 050122DV00001
Product Type: Device
Product Class: Device
Product Use: All other products
UOM: Not reported
Market: Marketed in the United States and exported out of the United States
Region: Not reported

AG132
ENE
1/4-1/2
1946 ft.

Relative:
Lower

Actual:
48 ft.

ALLIED ADHESIVE CORP.
91-20 130TH ST.
RICHMOND HILL, NY 11418

Site 2 of 10 in cluster AG

CBS AST
CBS

1000961099
N/A

CBS AST:

CBS Number:	2-000016
Region:	STATE
ICS Number:	2-126065
PBS Number:	Not reported
MOSF Number:	Not reported
Telephone:	(718) 846-3200
Facility Town:	NEW YORK CITY
Operator:	STEVE POLLACK
Emrgncy Contact:	STEVE POLLACK
Emrgncy Phone:	(718) 846-3200
Expiration Date:	02/17/1997
Owner Name:	ALLIED ADHESIVE CORP.
Owner Address:	91-20 130TH ST.
Owner City,St,Zip:	RICHMOND HILL, NY 11418
Owner Telephone:	(718) 846-3200
Owner type:	Corporate/Commercial
Facility Type:	MANUFACTURING
Mail Name:	ALLIED ADHESIVE CORP.
Mail Contact Addr:	91-20 130TH ST.
Mail Contact Addr2:	Not reported
Mail Contact Contact:	STEVE POLLACK
Mail Contact City,St,Zip:	RICHMOND HILL, NY 11418
Mail Phone:	(718) 846-3200
SPDES Number:	Not reported
Facility Status:	ACTIVE FACILITY
Owner Sub Type:	Not reported

Tank Id:	00001
Date Entered:	02/17/1989
Capacity (Gal):	2000
Chemical:	Dibutyl phthalate
Tank Closed:	01/97
Tank Status:	0
Tank Type:	Steel/carbon steel
Install Date:	01/75
Certified Date:	02/09/1995
CAS Number:	84742
Substance:	Single Hazardous Substance on DEC List
Tank Location:	ABOVEGROUND
Intrnl Protection:	None
Extrnl Protection:	Painted/Asphalt Coating
Pipe Location:	Aboveground
Pipe Type:	GALVANIZED STEEL
Pipe Internal:	None
Pipe External:	0
Pipe Containment:	None
Tank Containment:	None
Leak Detection:	Other
Overfill Protection:	Other
Haz Percent:	75
Total Tanks:	0
Tank Secret:	False

ALLIED ADHESIVE CORP. (Continued) **1000961099**

Last Test:	Not reported
Due Date:	Not reported
Tank Error Status:	No Missing Data
SWIS Code:	6301
Lat/Long:	Not reported
Pipe Flag:	False
Federal ID:	Not reported
Is Updated:	F
Renew Date:	03/22/93
Is it There:	F
Deliquent:	F
Date Expired:	02/17/95
Owner Mark:	1
Certificate Needs to be Printed:	False
Fiscal Amt for Registration Fee Correct:	True
Renewal Has Been Printed for Facility:	True
Pre-Printed Renewal App Last Printed:	10/08/1998
Total Capacity of All Active Tanks(gal):	0

Tank Id:	00003
Date Entered:	02/17/1989
Capacity (Gal):	2000
Chemical:	Tetrachloroethylene
Tank Closed:	01/97
Tank Status:	0
Tank Type:	Steel/carbon steel
Install Date:	01/75
Certified Date:	02/09/1995
CAS Number:	127184
Substance:	Single Hazardous Substance on DEC List
Tank Location:	ABOVEGROUND ON SADDLES LEGS, STILTS, RACK, OR CRADLE
Intrnl Protection:	None
Extrnl Protection:	Painted/Asphalt Coating
Pipe Location:	Aboveground
Pipe Type:	GALVANIZED STEEL
Pipe Internal:	None
Pipe External:	0
Pipe Containment:	None
Tank Containment:	None
Leak Detection:	Other
Overfill Protection:	Other
Haz Percent:	50
Total Tanks:	0
Tank Secret:	False
Last Test:	Not reported
Due Date:	Not reported
Tank Error Status:	No Missing Data
SWIS Code:	6301
Lat/Long:	Not reported
Pipe Flag:	False
Federal ID:	Not reported
Is Updated:	F
Renew Date:	03/22/93
Is it There:	F
Deliquent:	F
Date Expired:	02/17/95

ALLIED ADHESIVE CORP. (Continued) **1000961099**

Owner Mark: 1
Certificate Needs to be Printed: False
Fiscal Amt for Registration Fee Correct: True
Renewal Has Been Printed for Facility: True
Pre-Printed Renewal App Last Printed: 10/08/1998
Total Capacity of All Active Tanks(gal): 0

Tank Id: 00002
Date Entered: 02/17/1989
Capacity (Gal): 2000
Chemical: Dibutyl phthalate
Tank Closed: 01/97
Tank Status: 0
Tank Type: Steel/carbon steel
Install Date: 01/75
Certified Date: 02/09/1995
CAS Number: 84742
Substance: Single Hazardous Substance on DEC List
Tank Location: ABOVEGROUND
Intrnl Protection: None
Extrnl Protection: Painted/Asphalt Coating
Pipe Location: Aboveground
Pipe Type: GALVANIZED STEEL
Pipe Internal: None
Pipe External: 0
Pipe Containment: None
Tank Containment: None
Leak Detection: Other
Overfill Protection: Other
Haz Percent: 75
Total Tanks: 0
Tank Secret: False
Last Test: Not reported
Due Date: Not reported
Tank Error Status: No Missing Data
SWIS Code: 6301
Lat/Long: Not reported
Pipe Flag: False
Federal ID: Not reported
Is Updated: F
Renew Date: 03/22/93
Is it There: F
Deliquent: F
Date Expired: 02/17/95
Owner Mark: 1
Certificate Needs to be Printed: False
Fiscal Amt for Registration Fee Correct: True
Renewal Has Been Printed for Facility: True
Pre-Printed Renewal App Last Printed: 10/08/1998
Total Capacity of All Active Tanks(gal): 0

CBS:
CBS Number: 2-000016
Program Type: CBS
Dec Region: 2
Expiration Date: N/A

ALLIED ADHESIVE CORP. (Continued) **1000961099**

UTMX: 0.0000
UTMY: 0.0000

AG133 **ALLIED ADHESIVES, INC** **FINDS** **1004566238**
ENE **91-20 130TH ST** **FTTS** **110011539969**
1/4-1/2 **JAMAICA, NY 11418** **HIST FTTS**
1946 ft.

Site 3 of 10 in cluster AG

Relative: Lower

Actual: 48 ft.

FINDS:
Other Pertinent Environmental Activity Identified at Site

NCDB (National Compliance Data Base) supports implementation of the Federal Insecticide, Fungicide, and Rodenticide Act (FIFRA) and the Toxic Substances Control Act (TSCA). The system tracks inspections in regions and states with cooperative agreements, enforcement actions, and settlements.

FTTS INSP:

Inspection Number:	19940127A2004 1
Region:	02
Inspection Date:	01/27/1994
Inspector:	J. BLUM, AL
Violation occurred:	No
Investigation Type:	EPCRA, Enforcement, SEE Conducted
Investigation Reason:	Neutral Scheme, Region
Legislation Code:	EPCRA
Facility Function:	Manufacturer

HIST FTTS INSP:

Inspection Number:	19940127A2004 1
Region:	02
Inspection Date:	Not reported
Inspector:	J. BLUM, AL
Violation occurred:	No
Investigation Type:	EPCRA, Enforcement, SEE Conducted
Investigation Reason:	Neutral Scheme, Region
Legislation Code:	EPCRA
Facility Function:	Manufacturer

AG134 **MANHOLE #18357** **NY Spills** **S103937526**
NE **91ST ST/130 ST** **NY Hist Spills** **N/A**
1/4-1/2 **QUEENS, NY**
1948 ft.

Site 4 of 10 in cluster AG

Relative: Lower

Actual: 49 ft.

NY Spills:

Site ID:	114568
Facility Addr2:	Not reported
Facility ID:	9902031
Spill Number:	9902031
Facility Type:	ER

MANHOLE #18357 (Continued) **S103937526**

SWIS:	4101
Region of Spill:	2
Investigator:	JHOCONNE
Referred To:	Not reported
Spill Date:	05/21/99
Reported to Dept:	05/21/99
CID:	246
Spill Cause:	Unknown
Water Affected:	Not reported
Spill Source:	Unknown
Spill Notifier:	Responsible Party
Cleanup Ceased:	/ /
Cleanup Meets Std:	False
Last Inspection:	/ /
Recommended Penalty:	Penalty Not Recommended
UST Trust:	False
Spill Class:	Known release with minimal potential for fire or hazard. DEC Response. Willing Responsible Party. Corrective action taken.
Spill Closed Dt:	07/20/99
Remediation Phase:	0
Date Entered In Computer:	05/21/99
Spill Record Last Update:	06/13/00
Spiller Name:	UNKNOWN
Spiller Company:	UNKNOWN
Spiller Address:	UNKNOWN
Spiller City,St,Zip:	UNKNOWN, ZZ
Spiller Company:	001
Spiller Phone:	Not reported
Contact Name:	BILL MURPHY
Contact Phone:	(212) 580-6763
DEC Region:	2
Program Number:	9902031
DER Facility ID:	99916
Site ID:	114568
Operable Unit ID:	1076801
Operable Unit:	01
Material ID:	305552
Material Code:	0066A
Material Name:	UNKNOWN PETROLEUM
Case No.:	Not reported
Material FA:	Petroleum
Quantity:	1.00
Units:	Gallons
Recovered:	0.00
Resource Affected:	Soil
Oxygenate:	False
DEC Memo:	Start CallerRemark - 9902031 1 qt unk oil discovered at location on 1000 gal water in manhole. Sample taken - cleanup pending test results. #125033 END CallerRemark - 9902031
Remarks:	Start DECRemark - 9902031 Prior to Sept, 2004 data translation this spill Lead DEC Field was "O'CONNELL" Con ed e2mis notes: Found approximatel 1 quart of unknown oil on 1000 gallons of water in mh. 1219 hrs cleanup complete Incident is closed. H. Bertorelli. unknown oil: 1qt pcb: 1ppm AROCLOR 1242: 1PPM AROCLOR 1254: 1PPM AROCLOR 1260: 1PPM END DECRemark - 9902031

NY Hist Spills:

Region of Spill:	2

MANHOLE #18357 (Continued) **S103937526**

Spill Number:	9902031
Investigator:	O'CONNELL
Caller Name:	Not reported
Caller Agency:	Not reported
Caller Phone:	Not reported
Notifier Name:	Not reported
Notifier Agency:	Not reported
Notifier Phone:	Not reported
Spill Date/Time:	05/21/1999 19:30
Reported to Dept Date/Time:	05/21/99 20:08
SWIS:	63
Spiller Name:	UNK
Spiller Contact:	UNK
Spiller Phone:	(000) 000-0000
Spiller Contact:	BILL MURPHY
Spiller Phone:	(212) 580-6763
Spiller Address:	UNK
Spiller City,St,Zip:	UNK
Spill Cause:	Unknown
Reported to Dept:	On Land
Water Affected:	Not reported
Spill Source:	12
Spill Notifier:	Responsible Party
PBS Number:	Not reported
Cleanup Ceased:	/ /
Cleanup Meets Std:	False
Last Inspection:	/ /
Recommended Penalty:	Penalty Not Recommended
Spiller Cleanup Dt:	/ /
Enforcement Date:	/ /
Invstgn Complete:	/ /
UST Involvement:	False
Spill Class:	Known release with minimal potential for fire or hazard. DEC Response. Willing Responsible Party. Corrective action taken.
Spill Closed Dt:	07/20/99
Corrective Action Plan Submitted:	/ /
Date Region Sent Summary to Central Office:	/ /
Date Spill Entered In Computer Data File:	05/21/99
Date Spill Entered In Computer Data File:	Not reported
Update Date:	06/13/00
Is Updated:	False
PBS Number:	Not reported
Tank Number:	Not reported
Tank Size:	Not reported
Test Method:	Not reported
Leak Rate Failed Tank:	Not reported
Gross Leak Rate:	Not reported
Material Class Type:	Petroleum
Quantity Spilled:	1
Unkonwn Quantity Spilled:	False
Units:	Gallons
Quantity Recovered:	0
Unkonwn Quantity Recovered:	False
Material:	UNKNOWN PETROLEUM
Class Type:	UNKNOWN PETROLEUM
Times Material Entry In File:	16414
CAS Number:	Not reported

MANHOLE #18357 (Continued) **S103937526**

Last Date: 19940929
DEC Remarks: Con ed e2mis notes: Found approximatel 1 quart of unknown oil on 1000 gallons of water in mh. 1219 hrs cleanup complete Incident is closed. H. Bertorelli. unknown oil: 1qt pcb: 1ppm AROCLOR 1242: 1PPM AROCLOR 1254: 1PPM AROCLOR 1260: 1PPM
Remark: 1 qt unk oil discovered at location on 1000 gal water in manhole. Sample taken - cleanup pending test results. 125033

AG135 **MANHOLE 18357** **NY Spills** **S103937550**
NE **91 ST AVE / 130TH ST** **NY Hist Spills** **N/A**
1/4-1/2 **QUEENS, NY**
1948 ft.

Site 5 of 10 in cluster AG

Relative:
Lower

Actual:
49 ft.

NY Spills:

Site ID:	277398
Facility Addr2:	Not reported
Facility ID:	9902052
Spill Number:	9902052
Facility Type:	ER
SWIS:	4101
Region of Spill:	2
Investigator:	CAENGELH
Referred To:	Not reported
Spill Date:	05/22/99
Reported to Dept:	05/22/99
CID:	382
Spill Cause:	Unknown
Water Affected:	Not reported
Spill Source:	Unknown
Spill Notifier:	Other
Cleanup Ceased:	/ /
Cleanup Meets Std:	False
Last Inspection:	/ /
Recommended Penalty:	Penalty Not Recommended
UST Trust:	False
Spill Class:	Known release with minimal potential for fire or hazard. DEC Response. Willing Responsible Party. Corrective action taken.
Spill Closed Dt:	07/20/99
Remediation Phase:	0
Date Entered In Computer:	05/22/99
Spill Record Last Update:	07/25/02
Spiller Name:	UNK
Spiller Company:	UNKNOWN
Spiller Address:	Not reported
Spiller City,St,Zip:	UNK, ZZ
Spiller Company:	001
Spiller Phone:	Not reported
Contact Name:	STEVE ROMERO
Contact Phone:	(212) 580-6763
DEC Region:	2
Program Number:	9902052
DER Facility ID:	225472
Site ID:	277398
Operable Unit ID:	1080816
Operable Unit:	01
Material ID:	305569
Material Code:	0066A

MANHOLE 18357 (Continued) **S103937550**

Material Name: UNKNOWN PETROLEUM
Case No.: Not reported
Material FA: Petroleum
Quantity: 0.00
Units: Gallons
Recovered: 0.00
Resource Affected: Soil
Oxygenate: False
DEC Memo: Start CallerRemark - 9902052 1 OZ SPILL ON 4000 GALS OF WATER. CLEAN UP PENDING LAB RESULTS. CON ED 125-054 END CallerRemark - 9902052
Remarks: Start DECRemark - 9902052 Prior to Sept, 2004 data translation this spill Lead DEC Field was "ENGELHARDT" Con ed e2mis notes: Found 1 ounce of unknown oil on 4000 gallons of water in mh. clean up is complete. Incident is closed. unknownoil 1 oz pcb 1ppm END DECRemark - 9902052

NY Hist Spills:
Region of Spill: 2
Spill Number: 9902052
Investigator: ENGELHARDT
Caller Name: Not reported
Caller Agency: Not reported
Caller Phone: Not reported
Notifier Name: Not reported
Notifier Agency: Not reported
Notifier Phone: Not reported
Spill Date/Time: 05/22/1999 18:30
Reported to Dept Date/Time: 05/22/99 19:43
SWIS: 63
Spiller Name: UNKNOWN
Spiller Contact: UNK
Spiller Phone: ( ) -
Spiller Contact: STEVE ROMERO
Spiller Phone: (212) 580-6763
Spiller Address: \\
Spiller City,St,Zip: UNK
Spill Cause: Unknown
Reported to Dept: On Land
Water Affected: Not reported
Spill Source: 12
Spill Notifier: Other
PBS Number: Not reported
Cleanup Ceased: / /
Cleanup Meets Std: False
Last Inspection: / /
Recommended Penalty: Penalty Not Recommended
Spiller Cleanup Dt: / /
Enforcement Date: / /
Invstgn Complete: / /
UST Involvement: False
Spill Class: Known release with minimal potential for fire or hazard. DEC Response. Willing Responsible Party. Corrective action taken.
Spill Closed Dt: 07/20/99
Corrective Action Plan Submitted: / /
Date Region Sent Summary to Central Office: / /
Date Spill Entered In Computer Data File: 05/22/99
Date Spill Entered In Computer Data File: Not reported
Update Date: 06/13/00

MANHOLE 18357 (Continued) **S103937550**

Is Updated:	False
PBS Number:	Not reported
Tank Number:	Not reported
Tank Size:	Not reported
Test Method:	Not reported
Leak Rate Failed Tank:	Not reported
Gross Leak Rate:	Not reported
Material Class Type:	Petroleum
Quantity Spilled:	0
Unkonwn Quantity Spilled:	True
Units:	Gallons
Quantity Recovered:	0
Unkonwn Quantity Recovered:	False
Material:	UNKNOWN PETROLEUM
Class Type:	UNKNOWN PETROLEUM
Times Material Entry In File:	16414
CAS Number:	Not reported
Last Date:	19940929
DEC Remarks:	Con ed e2mis notes: Found 1 ounce of unknown oil on 4000 gallons of water in mh. clean up is complete. Incident is closed. unknown oil 1 o pcb 1ppm
Remark:	1 OZ SPILL ON 4000 GALS OF WATER. CLEAN UP PENDING LAB RESULTS. CON ED 125-054

AG136 **S&S SPECALITY CORP** **NY Spills** **S106017114**
NE **9101 130TH ST** **N/A**
1/4-1/2 **RICHMOND HILL, NY**
1953 ft.

Site 6 of 10 in cluster AG

Relative:
Lower

Actual:
49 ft.

NY Spills:

Site ID:	325951
Facility Addr2:	Not reported
Facility ID:	0305131
Spill Number:	0305131
Facility Type:	ER
SWIS:	4101
Region of Spill:	2
Investigator:	HRPATEL
Referred To:	Not reported
Spill Date:	08/14/03
Reported to Dept:	08/14/03
CID:	06
Spill Cause:	Deliberate
Water Affected:	Not reported
Spill Source:	Commercial/Industrial
Spill Notifier:	Citizen
Cleanup Ceased:	/ /
Cleanup Meets Std:	False
Last Inspection:	/ /
Recommended Penalty:	Penalty Not Recommended
UST Trust:	False
Spill Class:	Known release that creates potential for fire or hazard. DEC Response. Willing Responsible Party. Corrective action taken.
Spill Closed Dt:	12/06/06
Remediation Phase:	0
Date Entered In Computer:	08/14/03
Spill Record Last Update:	12/06/06
Spiller Name:	Not reported

S&S SPECALITY CORP (Continued) **S106017114**

Spiller Company:	S&S SPECALITY CORP
Spiller Address:	9101 130TH ST
Spiller City,St,Zip:	RICHMOND HILL, NY
Spiller Company:	001
Spiller Phone:	Not reported
Contact Name:	Not reported
Contact Phone:	Not reported
DEC Region:	2
Program Number:	0305131
DER Facility ID:	262572
Site ID:	325951
Operable Unit ID:	873418
Operable Unit:	01
Material ID:	502397
Material Code:	0063A
Material Name:	UNKNOWN HAZARDOUS MATERIAL
Case No.:	Not reported
Material FA:	Hazardous Material
Quantity:	0.00
Units:	Gallons
Recovered:	0.00
Resource Affected:	Soil
Oxygenate:	False
DEC Memo:	Start CallerRemark - 0305131 caller states that the above address they are dumping oils and several other materials into the ground - nothing further END CallerRemark - 0305131
Remarks:	Start DECRemark - 0305131 Prior to Sept, 2004 data translation this spill Lead DEC Field was "TIPPLE" No contact provided to confirm problem 12/19/05 Feroze. Spill is transferred from Ketani to Feroze. 03/15/06. Spill is transferred from Feroze to Kumer Patel. 03/16/06-Hiralkumar Patel. from Reverse PHone Directory, following information got based on address: Aberdeen Recycling 91-01 130th St Richmond Hill, NY 11418 (718) 849-2981 Tried this number, but no body replied. no voice mail system set up. 05/25/06-Hiralkumar Patel. Visited site on 05/23/06. site is receiving different ferrous material for recycling but not cars. found concrete in good condition around site except one corner, which has piles of junk. pile contains cut fuel oil tanks also. spoke with Harry Singh, operator of facility. they receive tanks after it is empty and open. they don't receive any material which might have any product in it. in the pile area, there was a crane and around this crane found soil soaked with oil and some oil mixed with water. and this is the only area where i found oil and odor. Mr. Singh is not sure about whether there is a concrete floor under the crane or not. haven't seen any drain in remaining part of site.not sure about soil condition and drain under the pile area. there is residential building next to property. Mr. Singh gave me copy of letter from Henry Traktman from Metropolitan Heat & Power Co., Inc., who had abondoned fuel oil tank at site.abstract of letter: - 550 gal UST system at site has been legally abandoned and the piping removed. - all contents of the storage system were removed and the system rendered free of flammable or combustible vapors - all waste removed from the storage system has been disposed of in accordance with applicable city, state and federal requirements. - buried tank has been removed and all connecting lines have been removed. this letter was sent to NYC Fire Dept. on Feb. 13, 2004. and Henry Traktman has sent it. Henry Traktman Ph. (718) 941-7600 FAX (718) 941-7606 Mr. Singh gave me owner's information. Ween Tung Aberdeen Recycling 9101 130th Street Richmond Hill, NY 11418 Ph. (718) 849-3393 (O) (718) 366-4017 (H) FAX (718) 849-2981 Spoke with Mr. Tung. he asked me to send letter at site address. Spoke with operator at Metropoliton. she

S&S SPECALITY CORP (Continued) **S106017114**

will call back with information. CSL sent out to owner. faxed to owner. 05/26/06-Hiralkumar Patel. Received callfrom Frank Cece from Aberdeen Recycling, who is working there. he asked to send list of contractors who can do required work. faxed list of contractors to Mr. Cece. 05/30/06-Hiralkumar Patel. Received message from Alissa (718-941-7600). they haveremoved tank from location. left message for Alisa. Received call from Alisa. they hadn't found any contamination in any part of tank system what they removed it. 06/02/06-Hiralkumar Patel. REceived message from Doug from Trade winds. Left message for Doug. Doug Trade Winds Environmental Restoration Incorporated 100 Sweeneydale Ave Bay Shore, NY 11706-2211 PH.: (631) 435-8900 (O) (516) 779-7822 (C) 06/16/06-Hiralkumar Patel. Received message from Frank (Ph.: 718-849-8183, Cell: 347-992-3809) asking what kind of work needs to be done to solve this problem. spoke to Frank. he is in process of hiring contractor. asked him to remove all contaminated soil and to take end point samples. 06/28/06-Hiralkumar Patel. Receivedmessage from Frank. he is in process of hiring Harbor Environemtnal Corp. Frank or someone from Harbor will call once they sign contract. 07/28/06-Hiralkumar Patel. received message from Frank. he will start cleanup next week. 08/29/06-HiralkumarPatel. spoke with Frank. he hasn't start any cleanup yet as he need to move some stuff out to get access for cleanup. he is done that and once he gets container in, he will start working. asked Frank to call in next monday sep. 4, 2006 for updates. 09/08/06-Hiralkumar Patel. received message from Frank. spoke with Frank and asked to finish work by end of this month. 09/21/06-Hiralkumar Patel. received call from Kem Walsh (516-876-7940 x 361) from Miller Environmental. they are going to remove contaminated soil probably next week. Kem will take endpoint samples and will send final report. 11/10/06-Hiralkumar Patel. spoke with Adam at Miller. Mr. Walsh is out of country for three weeks on business. as per Adam, they took soil sampleand waiting to get paid for work they have done before doing any soil excavation. Adam has received soil analyticals and will fax to the Department. spoke with Frank at site. as per him, they are waiting for Miller to start work based on soil analyticals. asked Frank to call Miller environment. received fax from Miller containing sample analytical for one soil sample. limit
Benzo(a)Anthracene------1,100-----224 Benzo(a)Pyrene----------1,000------61
Benzo(b)Fluoranthene------930-----220 Benzo(k)Fluoranthene------730-----220
Chrysene----------1,000-----400 11/13/06-Hiralkumar Patel. received message from Frank. as per him, Miller will start soil removal on 11/14/06. 11/16/06-HiralkumarPatel. spoke with Adam at Miller. they are not doing any soil excavation, instead they are only providing containers for soil disposal. owner is doing excavation by himself. Miller will take endpoint samples at the end of work. spoke with Frank at facility, he has dug out about 2 ft of soil and found clean dirt at bottom. as per Frank, person from Miller is monitoring soil removal activity. 12/01/06-Hiralkumar Patel. spoke with Frank. Miller took sample yesterday and will send report soon. 12/05/06-Hiralkumar Patel. received call from Frank. he got word from Miller that soil sample came back clean. Frank asked should he backfill the excavation. told Frank that its his choice if he wants to backfill based on word from Miller, but theDepartment will keep this case open until it received closure report and shows everything clean. 12/06/06-Hiralkumar Patel. received message from Adam (516-876-7940 Ext. 312) from Miller asking email address to send report. spoke with Adam and gave him my email address. received report in email from Adam (alibuser@millerenv.com). abstract: - 95.9 tons of soil has been removed from site - excavation dimension was 20 ft * 20 ft * 9 ft - took 5 soil endpoint samples no contamination found in any samples. based on available documents, case closed. END DECRemark - 0305131

AG137
NE
1/4-1/2
1953 ft.

Relative:
Lower

Actual:
49 ft.

NY Spills **S106005475**
N/A

130TH ST / 91ST AV
RICHMOND HILL, NY

Site 7 of 10 in cluster AG

NY Spills:

Site ID:	168646
Facility Addr2:	Not reported
Facility ID:	0203788
Spill Number:	0203788
Facility Type:	ER
SWIS:	4101
Region of Spill:	2
Investigator:	WYNE
Referred To:	Not reported
Spill Date:	07/10/02
Reported to Dept:	07/10/02
CID:	266
Spill Cause:	Equipment Failure
Water Affected:	Not reported
Spill Source:	Commercial Vehicle
Spill Notifier:	Citizen
Cleanup Ceased:	/ /
Cleanup Meets Std:	False
Last Inspection:	/ /
Recommended Penalty:	Penalty Not Recommended
UST Trust:	False
Spill Class:	Known release with minimal potential for fire or hazard. DEC Response. Unknown Responsible Party. Corrective action taken. (ISR)
Spill Closed Dt:	03/07/03
Remediation Phase:	0
Date Entered In Computer:	07/10/02
Spill Record Last Update:	03/07/03
Spiller Name:	Not reported
Spiller Company:	KEYSPAN
Spiller Address:	Not reported
Spiller City,St,Zip:	NY -
Spiller Company:	001
Spiller Phone:	Not reported
Contact Name:	Not reported
Contact Phone:	Not reported
DEC Region:	2
Program Number:	0203788
DER Facility ID:	142041
Site ID:	168646
Operable Unit ID:	854914
Operable Unit:	01
Material ID:	521600
Material Code:	0010A
Material Name:	HYDRAULIC OIL
Case No.:	Not reported
Material FA:	Other
Quantity:	0.00
Units:	Gallons
Recovered:	0.00
Resource Affected:	Soil
Oxygenate:	False
DEC Memo:	Start CallerRemark - 0203788 CALLER SAYS THAT A HYDRAULIC LINE BROKE ON A

(Continued) **S106005475**

KEYSPAN TRUCK, AND THAT OIL SPILLED ALL OVER THE GROUND. HE SAYS THAT THEY JUST THREW DIRT ON IT AND LEFT. END CallerRemark - 0203788

Remarks: Not reported

AE138 **JAMAICA WATER SUPPLY CO TANK 13** **RCRA-SQG** **1000872518**
ENE **92 AVE W OF 130TH ST** **FINDS** **NYD987037322**
1/4-1/2 **RICHMOND HILL, NY 11418**
1957 ft.

Site 3 of 3 in cluster AE

Relative:
Lower

Actual:
53 ft.

RCRAInfo:
Owner: JAMAICA WATER SUPPLY CO
(516) 488-4600
EPA ID: NYD987037322

Contact: Not reported

Classification: Small Quantity Generator
TSDF Activities: Not reported

Violation Status: No violations found

FINDS:
Other Pertinent Environmental Activity Identified at Site

RCRAInfo is a national information system that supports the Resource Conservation and Recovery Act (RCRA) program through the tracking of events and activities related to facilities that generate, transport, and treat, store, or dispose of hazardous waste. RCRAInfo allows RCRA program staff to track the notification, permit, compliance, and corrective action activities required under RCRA.

---

139 **127-02 97TH AVE/QUEENS** **NY Spills** **S102145642**
ESE **127-02 97TH AVENUE** **NY Hist Spills** **N/A**
1/4-1/2 **NEW YORK CITY, NY**
1961 ft.

Relative:
Lower

Actual:
51 ft.

NY Spills:

Site ID:	236236
Facility Addr2:	Not reported
Facility ID:	8910073
Spill Number:	8910073
Facility Type:	ER
SWIS:	4101
Region of Spill:	2
Investigator:	TOMASELLO
Referred To:	Not reported
Spill Date:	01/20/90
Reported to Dept:	01/20/90
CID:	Not reported
Spill Cause:	Human Error
Water Affected:	Not reported
Spill Source:	Private Dwelling
Spill Notifier:	Responsible Party
Cleanup Ceased:	01/20/90
Cleanup Meets Std:	True

127-02 97TH AVE/QUEENS (Continued) **S102145642**

Last Inspection: / /
Recommended Penalty: Penalty Not Recommended
UST Trust: False
Spill Class: Not reported
Spill Closed Dt: 01/20/90
Remediation Phase: 0
Date Entered In Computer: 01/25/90
Spill Record Last Update: 09/30/04
Spiller Name: Not reported
Spiller Company: BAERENKLAU OIL CO
Spiller Address: Not reported
Spiller City,St,Zip: ZZ
Spiller Company: 001
Spiller Phone: Not reported
Contact Name: Not reported
Contact Phone: Not reported
DEC Region: 2
Program Number: 8910073
DER Facility ID: 194614
Site ID: 236236
Operable Unit ID: 935168
Operable Unit: 01
Material ID: 443198
Material Code: 0001
Material Name: #2 Fuel Oil
Case No.: Not reported
Material FA: Petroleum
Quantity: 1.00
Units: Gallons
Recovered: 0.00
Resource Affected: Soil
Oxygenate: False
DEC Memo: Start CallerRemark - 8910073 TANK OVERFILL, DEC CONFIMED CLEAN UP. END CallerRemark - 8910073
Remarks: Not reported

NY Hist Spills:
Region of Spill: 2
Spill Number: 8910073
Investigator: TOMASELLO
Caller Name: Not reported
Caller Agency: Not reported
Caller Phone: Not reported
Notifier Name: Not reported
Notifier Agency: Not reported
Notifier Phone: Not reported
Spill Date/Time: 01/20/1990 09:45
Reported to Dept Date/Time: 01/20/90 10:06
SWIS: 63
Spiller Name: BAERENKLAU OIL CO
Spiller Contact: Not reported
Spiller Phone: Not reported
Spiller Address: Not reported
Spiller City,St,Zip: Not reported
Spill Cause: Human Error
Reported to Dept: On Land
Water Affected: Not reported

127-02 97TH AVE/QUEENS (Continued) **S102145642**

Spill Source:	09
Spill Notifier:	Responsible Party
PBS Number:	Not reported
Cleanup Ceased:	01/20/90
Cleanup Meets Std:	True
Last Inspection:	/ /
Recommended Penalty:	Penalty Not Recommended
Spiller Cleanup Dt:	/ /
Enforcement Date:	/ /
Invstgn Complete:	/ /
UST Involvement:	False
Spill Class:	Not reported
Spill Closed Dt:	01/20/90
Corrective Action Plan Submitted:	/ /
Date Region Sent Summary to Central Office:	/ /
Date Spill Entered In Computer Data File:	01/25/90
Date Spill Entered In Computer Data File:	Not reported
Update Date:	/ /
Is Updated:	False
PBS Number:	Not reported
Tank Number:	Not reported
Tank Size:	Not reported
Test Method:	Not reported
Leak Rate Failed Tank:	Not reported
Gross Leak Rate:	Not reported
Material Class Type:	Petroleum
Quantity Spilled:	1
Unkonwn Quantity Spilled:	False
Units:	Gallons
Quantity Recovered:	0
Unkonwn Quantity Recovered:	False
Material:	#2 FUEL OIL
Class Type:	#2 FUEL OIL
Times Material Entry In File:	24464
CAS Number:	Not reported
Last Date:	19941207
DEC Remarks:	Not reported
Remark:	TANK OVERFILL, DEC CONFIMED CLEAN UP.

AB140 **101-29 120TH ST** **NY Spills** **S104496137**
South **101-29 120TH ST** **NY Hist Spills** **N/A**
1/4-1/2 **SOUTH OZONE PARK, NY**
1965 ft.

Site 2 of 2 in cluster AB

Relative:
Lower

Actual:
48 ft.

NY Spills:

Site ID:	328004
Facility Addr2:	Not reported
Facility ID:	9505593
Spill Number:	9505593
Facility Type:	ER
SWIS:	4101
Region of Spill:	2
Investigator:	MCTIBBE
Referred To:	Not reported
Spill Date:	08/05/95
Reported to Dept:	08/05/95
CID:	06

101-29 120TH ST (Continued) **S104496137**

Spill Cause:	Unknown
Water Affected:	Not reported
Spill Source:	Private Dwelling
Spill Notifier:	Responsible Party
Cleanup Ceased:	/ /
Cleanup Meets Std:	False
Last Inspection:	/ /
Recommended Penalty:	Penalty Not Recommended
UST Trust:	False
Spill Class:	Known release with minimal potential for fire or hazard. DEC Response. Willing Responsible Party. Corrective action taken.
Spill Closed Dt:	11/22/96
Remediation Phase:	0
Date Entered In Computer:	09/14/95
Spill Record Last Update:	01/26/98
Spiller Name:	Not reported
Spiller Company:	KATHY HODGES SAME
Spiller Address:	Not reported
Spiller City,St,Zip:	ZZ
Spiller Company:	001
Spiller Phone:	Not reported
Contact Name:	Not reported
Contact Phone:	Not reported
DEC Region:	2
Program Number:	9505593
DER Facility ID:	264023
Site ID:	328004
Operable Unit ID:	1020513
Operable Unit:	01
Material ID:	564158
Material Code:	0050A
Material Name:	FREON
Case No.:	Not reported
Material FA:	Other
Quantity:	0.00
Units:	Pounds
Recovered:	0.00
Resource Affected:	Soil
Oxygenate:	False
Site ID:	328004
Operable Unit ID:	1020513
Operable Unit:	01
Material ID:	564157
Material Code:	0066A
Material Name:	UNKNOWN PETROLEUM
Case No.:	Not reported
Material FA:	Petroleum
Quantity:	-1.00
Units:	Gallons
Recovered:	0.00
Resource Affected:	Soil
Oxygenate:	False
DEC Memo:	Start CallerRemark - 9505593 FEMALE LISTED ABOVE IS RELEASING FREON INTO THE AIR - SHE IS THE GIRL FRIEND/WIFE OF BUSINESS OWNER - HE (OWNER) IS NOT AWARE - COMPANY IS A BUSINESS ASSOCIATE OF THE PROPERTY OWNER. END CallerRemark - 9505593
Remarks:	Start DECRemark - 9505593 Prior to Sept, 2004 data translation this spill Lead

101-29 120TH ST (Continued) **S104496137**

DEC Field was "TIBBE" CFC 9420990117 718-835-2673. 30LB R12 AND R22. FIANCE WENT TO HOUSE WITH POLICE AND TOOK EQUIPMENT (CANISTERS). SHE IS NOW RELEASING INTO AIR. REFER TO NYCPD. NOT BAD FREON. NEW STUFF. END DECRemark - 9505593

NY Hist Spills:

Region of Spill:	2
Spill Number:	9505593
Investigator:	TIBBE
Caller Name:	Not reported
Caller Agency:	Not reported
Caller Phone:	Not reported
Notifier Name:	Not reported
Notifier Agency:	Not reported
Notifier Phone:	Not reported
Spill Date/Time:	08/05/1995 21:48
Reported to Dept Date/Time:	08/05/95 21:48
SWIS:	63
Spiller Name:	KATHY HODGES SAME
Spiller Contact:	Not reported
Spiller Phone:	Not reported
Spiller Address:	Not reported
Spiller City,St,Zip:	Not reported
Spill Cause:	Unknown
Reported to Dept:	On Land
Water Affected:	Not reported
Spill Source:	09
Spill Notifier:	Responsible Party
PBS Number:	Not reported
Cleanup Ceased:	/ /
Cleanup Meets Std:	False
Last Inspection:	/ /
Recommended Penalty:	Penalty Not Recommended
Spiller Cleanup Dt:	/ /
Enforcement Date:	/ /
Invstgn Complete:	/ /
UST Involvement:	False
Spill Class:	Known release with minimal potential for fire or hazard. DEC Response. Willing Responsible Party. Corrective action taken.
Spill Closed Dt:	11/22/96
Corrective Action Plan Submitted:	/ /
Date Region Sent Summary to Central Office:	/ /
Date Spill Entered In Computer Data File:	09/14/95
Date Spill Entered In Computer Data File:	Not reported
Update Date:	01/26/98
Is Updated:	False
PBS Number:	Not reported
Tank Number:	Not reported
Tank Size:	Not reported
Test Method:	Not reported
Leak Rate Failed Tank:	Not reported
Gross Leak Rate:	Not reported
Material Class Type:	Petroleum
Quantity Spilled:	-1
Unkonwn Quantity Spilled:	False
Units:	Gallons
Quantity Recovered:	0
Unkonwn Quantity Recovered:	False

101-29 120TH ST (Continued) **S104496137**

Material: UNKNOWN PETROLEUM
Class Type: UNKNOWN PETROLEUM
Times Material Entry In File: 16414
CAS Number: Not reported
Last Date: 19940929
Material Class Type: Hazardous Material
Quantity Spilled: 0
Unkonwn Quantity Spilled: False
Units: Pounds
Quantity Recovered: 0
Unkonwn Quantity Recovered: False
Material: FREON
Class Type: FREON
Times Material Entry In File: 62
CAS Number: Not reported
Last Date: Not reported
DEC Remarks: CFC 9420990117 718-835-2673. 30LB R12 AND R22. FIANCE WENT TO HOUSE WITH POLICE AND TOOK EQUIPMENT CANISTERS). SHE IS NOW RELEASING INTO AIR. REFER TO NYCPD. NOT BAD FREON. NEW STUFF.
Remark: FEMALE LISTED ABOVE IS RELEASING FREON INTO THE AIR - SHE IS THE GIRL FRIEND/WIFE OF BUSINESS OWNER - HE OWNER) IS NOT AWARE - COMPANY IS A BUSINESS ASSOCIATE OF THE PROPERTY OWNER.

AD141 **JAMAICA WATER SUPPLY STATION NO. 45** **CBS AST** **S102640733**
South **EAST SIDE OF 120 STREET** **CBS** **N/A**
1/4-1/2 **RICHMOND HILLS, NY 11418**
1969 ft.

Site 2 of 2 in cluster AD

Relative:
Lower

Actual:
49 ft.

CBS AST:
CBS Number: 2-000322
Region: STATE
ICS Number: Not reported
PBS Number: Not reported
MOSF Number: Not reported
Telephone: (718) 298-8192
Facility Town: NEW YORK CITY
Operator: N/A
Emrgncy Contact: DEP-JWS STATION NO. 6
Emrgncy Phone: (718) 298-8192
Expiration Date: 12/31/2000
Owner Name: NYC DEPT. OF ENVIRONMENTAL PROTECTION
Owner Address: 59-17 JUNCTION BLVD.
Owner City,St,Zip: CORONA, NY 11368
Owner Telephone: (718) 298-8192
Owner type: Local Government
Facility Type: UTILITY
Mail Name: NEW YORK CITY DEPT. OF ENVIRONMENTAL PROTECTION
Mail Contact Addr: 59-17 JUNCTION BLVD.
Mail Contact Addr2: Not reported
Mail Contact Contact: JOHN E. DYDLAND
Mail Contact City,St,Zip: CORONA, NY 11368
Mail Phone: (718) 298-8192
SPDES Number: Not reported
Facility Status: ACTIVE FACILITY
Owner Sub Type: Not reported

Tank Id: BLEACH451

JAMAICA WATER SUPPLY STATION NO. 45 (Continued) **S102640733**

Date Entered:	12/30/1996
Capacity (Gal):	200
Chemical:	Sodium hypochlorite
Tank Closed:	10/99
Tank Status:	0
Tank Type:	Fiberglass reinforced plastic [FRP]
Install Date:	00/00
Certified Date:	01/20/1999
CAS Number:	7681529
Substance:	Single Hazardous Substance on DEC List
Tank Location:	ABOVEGROUND
Intrnl Protection:	None
Extrnl Protection:	None,None
Pipe Location:	Aboveground
Pipe Type:	PLASTIC
Pipe Internal:	None
Pipe External:	00
Pipe Containment:	None,None
Tank Containment:	None,None
Leak Detection:	None,None
Overfill Protection:	None,None
Haz Percent:	15
Total Tanks:	0
Tank Secret:	False
Last Test:	Not reported
Due Date:	Not reported
Tank Error Status:	No Missing Data
SWIS Code:	6301
Lat/Long:	Not reported
Pipe Flag:	False
Federal ID:	Not reported
Is Updated:	F
Renew Date:	Not reported
Is it There:	F
Deliquent:	F
Date Expired:	Not reported
Owner Mark:	1
Certificate Needs to be Printed:	False
Fiscal Amt for Registration Fee Correct:	True
Renewal Has Been Printed for Facility:	True
Pre-Printed Renewal App Last Printed:	09/01/1998
Total Capacity of All Active Tanks(gal):	0

CBS:

CBS Number:	2-000322
Program Type:	CBS
Dec Region:	2
Expiration Date:	N/A
UTMX:	0.0000
UTMY:	0.0000

AH142
NW
1/4-1/2
1984 ft.

Relative:
Higher

Actual:
60 ft.

AFFEX GARAGE CORP
87-36 LEFFERTS BLVD
RICHMOND HILL, NY 11418

Site 1 of 7 in cluster AH

UST
HIST UST

U000396200
N/A

UST:

UST:

Facility Id:	2-188107
Region:	STATE
Expiration Date:	06/05/02
Renewal Date:	/ /
Total Capacity:	0
Facility Type:	Not reported
Mailing Company:	LOUHAL PROPERTIES INC
Mailing Title:	Not reported
Mailing Contact:	STEPHEN M HALPERIN
Mailing Address:	1144 ATLANTIC AVE
Mailing Address 2:	Not reported
Mailing City:	BALDWIN
Mailing State:	NY
Mailing Zip Code:	11510
Mailing Phone No:	(516) 546-8414
Mailing Email:	Not reported
Owner Title:	Not reported
Owner Name:	Not reported
Owner Address:	1144 ATLANTIC AVE
Owner Address 2:	Not reported
Owner State:	NY
Owner Zip Code:	11510
Owner Phone:	(516) 546-8414
Owner Company:	LOUHAL PROPERTIES INC
Emergency Contact:	RICH FARRELL
Emergency Phone:	(516) 626-0294
Operator:	RICH FARRELL
Operator Phone:	(718) 846-4000
Owner City:	BALDWIN
Owner Sub Type:	Corporate or Commercial
UTM X:	598797.27627
UTM Y:	4506052.54992
Site Type Name:	Unknown
Site Type Status:	Unregulated
Comments:	Not reported
Program Type:	PBS
Tank Number:	001
Tank Location Name:	Underground
Tank Status:	Closed - Removed
Tank Model:	Not reported
Pipe Model:	Not reported
Active Status:	Inactive
Install Date:	/ /
Capacity Gallons:	550
Material Name:	Gasoline
Percentage:	100.00
Tank Type Name:	Steel/Carbon Steel/Iron
Tank Internal Protection:	None
Tank Internal Protection 1:	None

AFFEX GARAGE CORP (Continued) **U000396200**

Tank Internal Protection 2:	Not reported
Pipe Location Name:	No Piping
Pipe Type Name:	Galvanized Steel
Pipe External Protection 1:	None
Pipe External Protection 2:	Not reported
Tank Secondary Containment 1:	None
Tank Secondary Containment 2:	Not reported
Pipe Secondary Containment:	Not reported
Tank Leak Detection 1:	None
Tank Leak Detection 2:	Not reported
Pipe Leak Detection 1:	Not reported
Pipe Leak Detection 2:	Not reported
Type Of Overfill Prevention 1:	None
Type Of Overfill Prevention 2:	Not reported
Dispenser Method:	Suction
Spill Prevention:	Not reported
Tightness Test Method:	Testing Not Required
Date Tested:	/ /
Next Test Date:	/ /
Date Tank Closed:	10/01/98

Tank Number:	002
Tank Location Name:	Underground
Tank Status:	Closed - Removed
Tank Model:	Not reported
Pipe Model:	Not reported
Active Status:	Inactive
Install Date:	/ /
Capacity Gallons:	550
Material Name:	Gasoline
Percentage:	100.00
Tank Type Name:	Steel/Carbon Steel/Iron
Tank Internal Protection:	None
Tank Internal Protection 1:	None
Tank Internal Protection 2:	Not reported
Pipe Location Name:	No Piping
Pipe Type Name:	Galvanized Steel
Pipe External Protection 1:	None
Pipe External Protection 2:	Not reported
Tank Secondary Containment 1:	None
Tank Secondary Containment 2:	Not reported
Pipe Secondary Containment:	Not reported
Tank Leak Detection 1:	None
Tank Leak Detection 2:	Not reported
Pipe Leak Detection 1:	Not reported
Pipe Leak Detection 2:	Not reported
Type Of Overfill Prevention 1:	None
Type Of Overfill Prevention 2:	Not reported
Dispenser Method:	Suction
Spill Prevention:	Not reported
Tightness Test Method:	Testing Not Required
Date Tested:	/ /
Next Test Date:	/ /
Date Tank Closed:	10/01/98

AFFEX GARAGE CORP (Continued) **U000396200**

Tank Number:	003
Tank Location Name:	Underground
Tank Status:	Closed - Removed
Tank Model:	Not reported
Pipe Model:	Not reported
Active Status:	Inactive
Install Date:	/ /
Capacity Gallons:	550
Material Name:	Gasoline
Percentage:	100.00
Tank Type Name:	Steel/Carbon Steel/Iron
Tank Internal Protection:	None
Tank Internal Protection 1:	None
Tank Internal Protection 2:	Not reported
Pipe Location Name:	No Piping
Pipe Type Name:	Galvanized Steel
Pipe External Protection 1:	None
Pipe External Protection 2:	Not reported
Tank Secondary Containment 1:	None
Tank Secondary Containment 2:	Not reported
Pipe Secondary Containment:	Not reported
Tank Leak Detection 1:	None
Tank Leak Detection 2:	Not reported
Pipe Leak Detection 1:	Not reported
Pipe Leak Detection 2:	Not reported
Type Of Overfill Prevention 1:	None
Type Of Overfill Prevention 2:	Not reported
Dispenser Method:	Suction
Spill Prevention:	Not reported
Tightness Test Method:	Testing Not Required
Date Tested:	/ /
Next Test Date:	/ /
Date Tank Closed:	10/01/98

Tank Number:	004
Tank Location Name:	Underground
Tank Status:	Closed - Removed
Tank Model:	Not reported
Pipe Model:	Not reported
Active Status:	Inactive
Install Date:	/ /
Capacity Gallons:	550
Material Name:	Gasoline
Percentage:	100.00
Tank Type Name:	Steel/Carbon Steel/Iron
Tank Internal Protection:	None
Tank Internal Protection 1:	None
Tank Internal Protection 2:	Not reported
Pipe Location Name:	No Piping
Pipe Type Name:	Galvanized Steel
Pipe External Protection 1:	None
Pipe External Protection 2:	Not reported
Tank Secondary Containment 1:	None
Tank Secondary Containment 2:	Not reported
Pipe Secondary Containment:	Not reported
Tank Leak Detection 1:	None

AFFEX GARAGE CORP (Continued) **U000396200**

Tank Leak Detection 2:	Not reported
Pipe Leak Detection 1:	Not reported
Pipe Leak Detection 2:	Not reported
Type Of Overfill Prevention 1:	None
Type Of Overfill Prevention 2:	Not reported
Dispenser Method:	Suction
Spill Prevention:	Not reported
Tightness Test Method:	Testing Not Required
Date Tested:	/ /
Next Test Date:	/ /
Date Tank Closed:	10/01/98

Tank Number:	005
Tank Location Name:	Underground
Tank Status:	Closed - Removed
Tank Model:	Not reported
Pipe Model:	Not reported
Active Status:	Inactive
Install Date:	/ /
Capacity Gallons:	550
Material Name:	Gasoline
Percentage:	100.00
Tank Type Name:	Steel/Carbon Steel/Iron
Tank Internal Protection:	None
Tank Internal Protection 1:	None
Tank Internal Protection 2:	Not reported
Pipe Location Name:	No Piping
Pipe Type Name:	Galvanized Steel
Pipe External Protection 1:	None
Pipe External Protection 2:	Not reported
Tank Secondary Containment 1:	None
Tank Secondary Containment 2:	Not reported
Pipe Secondary Containment:	Not reported
Tank Leak Detection 1:	None
Tank Leak Detection 2:	Not reported
Pipe Leak Detection 1:	Not reported
Pipe Leak Detection 2:	Not reported
Type Of Overfill Prevention 1:	None
Type Of Overfill Prevention 2:	Not reported
Dispenser Method:	Suction
Spill Prevention:	Not reported
Tightness Test Method:	Testing Not Required
Date Tested:	/ /
Next Test Date:	/ /
Date Tank Closed:	10/01/98

Tank Number:	006
Tank Location Name:	Underground
Tank Status:	Closed - Removed
Tank Model:	Not reported
Pipe Model:	Not reported
Active Status:	Inactive
Install Date:	/ /
Capacity Gallons:	550
Material Name:	Gasoline

AFFEX GARAGE CORP (Continued) **U000396200**

Percentage:	100.00
Tank Type Name:	Steel/Carbon Steel/Iron
Tank Internal Protection:	None
Tank Internal Protection 1:	None
Tank Internal Protection 2:	Not reported
Pipe Location Name:	No Piping
Pipe Type Name:	Galvanized Steel
Pipe External Protection 1:	None
Pipe External Protection 2:	Not reported
Tank Secondary Containment 1:	None
Tank Secondary Containment 2:	Not reported
Pipe Secondary Containment:	Not reported
Tank Leak Detection 1:	None
Tank Leak Detection 2:	Not reported
Pipe Leak Detection 1:	Not reported
Pipe Leak Detection 2:	Not reported
Type Of Overfill Prevention 1:	None
Type Of Overfill Prevention 2:	Not reported
Dispenser Method:	Suction
Spill Prevention:	Not reported
Tightness Test Method:	Testing Not Required
Date Tested:	/ /
Next Test Date:	/ /
Date Tank Closed:	10/01/98

Tank Number:	007
Tank Location Name:	Underground
Tank Status:	Closed - Removed
Tank Model:	Not reported
Pipe Model:	Not reported
Active Status:	Inactive
Install Date:	/ /
Capacity Gallons:	550
Material Name:	Gasoline
Percentage:	100.00
Tank Type Name:	Steel/Carbon Steel/Iron
Tank Internal Protection:	None
Tank Internal Protection 1:	None
Tank Internal Protection 2:	Not reported
Pipe Location Name:	No Piping
Pipe Type Name:	Galvanized Steel
Pipe External Protection 1:	None
Pipe External Protection 2:	Not reported
Tank Secondary Containment 1:	None
Tank Secondary Containment 2:	Not reported
Pipe Secondary Containment:	Not reported
Tank Leak Detection 1:	None
Tank Leak Detection 2:	Not reported
Pipe Leak Detection 1:	Not reported
Pipe Leak Detection 2:	Not reported
Type Of Overfill Prevention 1:	None
Type Of Overfill Prevention 2:	Not reported
Dispenser Method:	Suction
Spill Prevention:	Not reported
Tightness Test Method:	Testing Not Required
Date Tested:	/ /

AFFEX GARAGE CORP (Continued) **U000396200**

Next Test Date: / /
Date Tank Closed: 10/01/98

Tank Number: 008
Tank Location Name: Underground
Tank Status: Closed - Removed
Tank Model: Not reported
Pipe Model: Not reported
Active Status: Inactive
Install Date: / /
Capacity Gallons: 550
Material Name: Gasoline
Percentage: 100.00
Tank Type Name: Steel/Carbon Steel/Iron
Tank Internal Protection: None
Tank Internal Protection 1: None
Tank Internal Protection 2: Not reported
Pipe Location Name: No Piping
Pipe Type Name: Galvanized Steel
Pipe External Protection 1: None
Pipe External Protection 2: Not reported
Tank Secondary Containment 1: None
Tank Secondary Containment 2: Not reported
Pipe Secondary Containment: Not reported
Tank Leak Detection 1: None
Tank Leak Detection 2: Not reported
Pipe Leak Detection 1: Not reported
Pipe Leak Detection 2: Not reported
Type Of Overfill Prevention 1: None
Type Of Overfill Prevention 2: Not reported
Dispenser Method: Suction
Spill Prevention: Not reported
Tightness Test Method: Testing Not Required
Date Tested: / /
Next Test Date: / /
Date Tank Closed: 10/01/98

Tank Number: 009
Tank Location Name: Underground
Tank Status: Closed - Removed
Tank Model: Not reported
Pipe Model: Not reported
Active Status: Inactive
Install Date: / /
Capacity Gallons: 550
Material Name: Gasoline
Percentage: 100.00
Tank Type Name: Steel/Carbon Steel/Iron
Tank Internal Protection: None
Tank Internal Protection 1: None
Tank Internal Protection 2: Not reported
Pipe Location Name: No Piping
Pipe Type Name: Galvanized Steel
Pipe External Protection 1: None
Pipe External Protection 2: Not reported

AFFEX GARAGE CORP (Continued) **U000396200**

Tank Secondary Containment 1: None
Tank Secondary Containment 2: Not reported
Pipe Secondary Containment: Not reported
Tank Leak Detection 1: None
Tank Leak Detection 2: Not reported
Pipe Leak Detection 1: Not reported
Pipe Leak Detection 2: Not reported
Type Of Overfill Prevention 1: None
Type Of Overfill Prevention 2: Not reported
Dispenser Method: Suction
Spill Prevention: Not reported
Tightness Test Method: Testing Not Required
Date Tested: / /
Next Test Date: / /
Date Tank Closed: 10/01/98

Tank Number: 010
Tank Location Name: Underground
Tank Status: Closed - Removed
Tank Model: Not reported
Pipe Model: Not reported
Active Status: Inactive
Install Date: / /
Capacity Gallons: 550
Material Name: Gasoline
Percentage: 100.00
Tank Type Name: Steel/Carbon Steel/Iron
Tank Internal Protection: None
Tank Internal Protection 1: None
Tank Internal Protection 2: Not reported
Pipe Location Name: No Piping
Pipe Type Name: Galvanized Steel
Pipe External Protection 1: None
Pipe External Protection 2: Not reported
Tank Secondary Containment 1: None
Tank Secondary Containment 2: Not reported
Pipe Secondary Containment: Not reported
Tank Leak Detection 1: None
Tank Leak Detection 2: Not reported
Pipe Leak Detection 1: Not reported
Pipe Leak Detection 2: Not reported
Type Of Overfill Prevention 1: None
Type Of Overfill Prevention 2: Not reported
Dispenser Method: Suction
Spill Prevention: Not reported
Tightness Test Method: Testing Not Required
Date Tested: / /
Next Test Date: / /
Date Tank Closed: 10/01/98

HIST UST:
PBS Number: 2-188107
SPDES Number: Not reported
Emergency Contact: RICH FARRELL
Emergency Telephone: (516) 626-0294
Operator: RICH FARRELL

AFFEX GARAGE CORP (Continued) **U000396200**

Operator Telephone:	(718) 846-4000
Owner Name:	LOUHAL PROPERTIES INC
Owner Address:	1144 ATLANTIC AVE
Owner City,St,Zip:	BALDWIN, NY 11510
Owner Telephone:	(516) 546-8414
Owner Type:	Corporate/Commercial
Owner Subtype:	Not reported
Mailing Name:	LOUHAL PROPERTIES INC
Mailing Address:	1144 ATLANTIC AVE
Mailing Address 2:	Not reported
Mailing City,St,Zip:	BALDWIN, NY 11510
Mailing Contact:	STEPHEN M HALPERIN
Mailing Telephone:	(516) 546-8414
Owner Mark:	First Owner
Facility Status:	2 - Unregulated by PBS (the total capacity is less than 1,101 gallons) and Subpart 360-14.
Facility Addr2:	87036 LEFFERTS BLVD
SWIS ID:	6301
Old PBS Number:	Not reported
Facility Type:	Not reported
Inspected Date:	Not reported
Inspector:	Not reported
Inspection Result:	Not reported
Federal ID:	Not reported
Certification Flag:	False
Certification Date:	Not reported
Expiration Date:	06/05/2002
Renew Flag:	False
Renewal Date:	Not reported
Total Capacity:	0
FAMT:	True
Facility Screen:	Minor Data Missing
Owner Screen:	No Missing Data
Tank Screen:	0
Dead Letter:	False
CBS Number:	Not reported
Town or City:	NEW YORK CITY
County Code:	63
Town or City:	01
Region:	2

Tank Id:	001
Tank Location:	UNDERGROUND
Tank Status:	Closed-Removed
Install Date:	Not reported
Capacity (gals):	550
Product Stored:	UNLEADED GASOLINE
Tank Type:	Steel/carbon steel
Tank Internal:	Not reported
Tank External:	Not reported
Pipe Location:	Not reported
Pipe Type:	GALVANIZED STEEL
Pipe Internal:	Not reported
Pipe External:	Not reported
Second Containment:	None
Leak Detection:	None
Overfill Prot:	Not reported

AFFEX GARAGE CORP (Continued) **U000396200**

Dispenser: Suction
Date Tested: Not reported
Next Test Date: Not reported
Missing Data for Tank: Minor Data Missing
Date Closed: 10/01/1998
Test Method: Not reported
Deleted: False
Updated: True
Lat/long: Not reported

Tank Id: 002
Tank Location: UNDERGROUND
Tank Status: Closed-Removed
Install Date: Not reported
Capacity (gals): 550
Product Stored: UNLEADED GASOLINE
Tank Type: Steel/carbon steel
Tank Internal: Not reported
Tank External: Not reported
Pipe Location: Not reported
Pipe Type: GALVANIZED STEEL
Pipe Internal: Not reported
Pipe External: Not reported
Second Containment: None
Leak Detection: None
Overfill Prot: Not reported
Dispenser: Suction
Date Tested: Not reported
Next Test Date: Not reported
Missing Data for Tank: Minor Data Missing
Date Closed: 10/01/1998
Test Method: Not reported
Deleted: False
Updated: True
Lat/long: Not reported

Tank Id: 003
Tank Location: UNDERGROUND
Tank Status: Closed-Removed
Install Date: Not reported
Capacity (gals): 550
Product Stored: UNLEADED GASOLINE
Tank Type: Steel/carbon steel
Tank Internal: Not reported
Tank External: Not reported
Pipe Location: Not reported
Pipe Type: GALVANIZED STEEL
Pipe Internal: Not reported
Pipe External: Not reported
Second Containment: None
Leak Detection: None
Overfill Prot: Not reported
Dispenser: Suction
Date Tested: Not reported
Next Test Date: Not reported

AFFEX GARAGE CORP (Continued) **U000396200**

Missing Data for Tank:	Minor Data Missing
Date Closed:	10/01/1998
Test Method:	Not reported
Deleted:	False
Updated:	True
Lat/long:	Not reported

Tank Id:	004
Tank Location:	UNDERGROUND
Tank Status:	Closed-Removed
Install Date:	Not reported
Capacity (gals):	550
Product Stored:	UNLEADED GASOLINE
Tank Type:	Steel/carbon steel
Tank Internal:	Not reported
Tank External:	Not reported
Pipe Location:	Not reported
Pipe Type:	GALVANIZED STEEL
Pipe Internal:	Not reported
Pipe External:	Not reported
Second Containment:	None
Leak Detection:	None
Overfill Prot:	Not reported
Dispenser:	Suction
Date Tested:	Not reported
Next Test Date:	Not reported
Missing Data for Tank:	Minor Data Missing
Date Closed:	10/01/1998
Test Method:	Not reported
Deleted:	False
Updated:	True
Lat/long:	Not reported

Tank Id:	005
Tank Location:	UNDERGROUND
Tank Status:	Closed-Removed
Install Date:	Not reported
Capacity (gals):	550
Product Stored:	UNLEADED GASOLINE
Tank Type:	Steel/carbon steel
Tank Internal:	Not reported
Tank External:	Not reported
Pipe Location:	Not reported
Pipe Type:	GALVANIZED STEEL
Pipe Internal:	Not reported
Pipe External:	Not reported
Second Containment:	None
Leak Detection:	None
Overfill Prot:	Not reported
Dispenser:	Suction
Date Tested:	Not reported
Next Test Date:	Not reported
Missing Data for Tank:	Minor Data Missing
Date Closed:	10/01/1998
Test Method:	Not reported

AFFEX GARAGE CORP (Continued) **U000396200**

Deleted:	False
Updated:	True
Lat/long:	Not reported

Tank Id:	006
Tank Location:	UNDERGROUND
Tank Status:	Closed-Removed
Install Date:	Not reported
Capacity (gals):	550
Product Stored:	UNLEADED GASOLINE
Tank Type:	Steel/carbon steel
Tank Internal:	Not reported
Tank External:	Not reported
Pipe Location:	Not reported
Pipe Type:	GALVANIZED STEEL
Pipe Internal:	Not reported
Pipe External:	Not reported
Second Containment:	None
Leak Detection:	None
Overfill Prot:	Not reported
Dispenser:	Suction
Date Tested:	Not reported
Next Test Date:	Not reported
Missing Data for Tank:	Minor Data Missing
Date Closed:	10/01/1998
Test Method:	Not reported
Deleted:	False
Updated:	True
Lat/long:	Not reported

Tank Id:	007
Tank Location:	UNDERGROUND
Tank Status:	Closed-Removed
Install Date:	Not reported
Capacity (gals):	550
Product Stored:	UNLEADED GASOLINE
Tank Type:	Steel/carbon steel
Tank Internal:	Not reported
Tank External:	Not reported
Pipe Location:	Not reported
Pipe Type:	GALVANIZED STEEL
Pipe Internal:	Not reported
Pipe External:	Not reported
Second Containment:	None
Leak Detection:	None
Overfill Prot:	Not reported
Dispenser:	Suction
Date Tested:	Not reported
Next Test Date:	Not reported
Missing Data for Tank:	Minor Data Missing
Date Closed:	10/01/1998
Test Method:	Not reported
Deleted:	False
Updated:	True
Lat/long:	Not reported

AFFEX GARAGE CORP (Continued) **U000396200**

Tank Id:	008
Tank Location:	UNDERGROUND
Tank Status:	Closed-Removed
Install Date:	Not reported
Capacity (gals):	550
Product Stored:	UNLEADED GASOLINE
Tank Type:	Steel/carbon steel
Tank Internal:	Not reported
Tank External:	Not reported
Pipe Location:	Not reported
Pipe Type:	GALVANIZED STEEL
Pipe Internal:	Not reported
Pipe External:	Not reported
Second Containment:	None
Leak Detection:	None
Overfill Prot:	Not reported
Dispenser:	Suction
Date Tested:	Not reported
Next Test Date:	Not reported
Missing Data for Tank:	Minor Data Missing
Date Closed:	10/01/1998
Test Method:	Not reported
Deleted:	False
Updated:	True
Lat/long:	Not reported

Tank Id:	009
Tank Location:	UNDERGROUND
Tank Status:	Closed-Removed
Install Date:	Not reported
Capacity (gals):	550
Product Stored:	UNLEADED GASOLINE
Tank Type:	Steel/carbon steel
Tank Internal:	Not reported
Tank External:	Not reported
Pipe Location:	Not reported
Pipe Type:	GALVANIZED STEEL
Pipe Internal:	Not reported
Pipe External:	Not reported
Second Containment:	None
Leak Detection:	None
Overfill Prot:	Not reported
Dispenser:	Suction
Date Tested:	Not reported
Next Test Date:	Not reported
Missing Data for Tank:	Minor Data Missing
Date Closed:	10/01/1998
Test Method:	Not reported
Deleted:	False
Updated:	True
Lat/long:	Not reported

Tank Id:	010
Tank Location:	UNDERGROUND
Tank Status:	Closed-Removed

AFFEX GARAGE CORP (Continued) **U000396200**

Install Date:	Not reported
Capacity (gals):	550
Product Stored:	UNLEADED GASOLINE
Tank Type:	Steel/carbon steel
Tank Internal:	Not reported
Tank External:	Not reported
Pipe Location:	Not reported
Pipe Type:	GALVANIZED STEEL
Pipe Internal:	Not reported
Pipe External:	Not reported
Second Containment:	None
Leak Detection:	None
Overfill Prot:	Not reported
Dispenser:	Suction
Date Tested:	Not reported
Next Test Date:	Not reported
Missing Data for Tank:	Minor Data Missing
Date Closed:	10/01/1998
Test Method:	Not reported
Deleted:	False
Updated:	True
Lat/long:	Not reported

AH143 **PETROL GAS STATION-CLOSED** **NY Spills** **S103573276**
NW **87-36 LEFFERTS BLVD** **NY Hist Spills** **N/A**
1/4-1/2 **RICHMOND HILL, NY**
1984 ft.

Site 2 of 7 in cluster AH

Relative:
Higher

Actual:
60 ft.

NY Spills:

Site ID:	239043
Facility Addr2:	Not reported
Facility ID:	9809127
Spill Number:	9809127
Facility Type:	ER
SWIS:	4101
Region of Spill:	2
Investigator:	WXSUN
Referred To:	SIWP APPROVED 4/2/2007. SIR DUE 5/8/07
Spill Date:	10/21/98
Reported to Dept:	10/21/98
CID:	06
Spill Cause:	Housekeeping
Water Affected:	Not reported
Spill Source:	Gasoline Station
Spill Notifier:	Other
Cleanup Ceased:	/ /
Cleanup Meets Std:	False
Last Inspection:	/ /
Recommended Penalty:	Penalty Not Recommended
UST Trust:	False
Spill Class:	Known release that creates potential for fire or hazard. DEC Response. Willing Responsible Party. Corrective action taken.
Spill Closed Dt:	/ /
Remediation Phase:	1
Date Entered In Computer:	10/21/98
Spill Record Last Update:	08/01/07
Spiller Name:	JOHN HALTERAN-OWNER

PETROL GAS STATION-CLOSED (Continued) **S103573276**

Spiller Company:	PETROL GAS STATION-CLOSED
Spiller Address:	87-36 LEFFERTS BLVD
Spiller City,St,Zip:	RICHMOND HILL, NY 11418-
Spiller Company:	001
Spiller Phone:	Not reported
Contact Name:	JOHN HALTERAN-OWNER
Contact Phone:	Not reported
DEC Region:	2
Program Number:	9809127
DER Facility ID:	196739
Site ID:	239043
Operable Unit ID:	1070309
Operable Unit:	01
Material ID:	2126692
Material Code:	1213A
Material Name:	MTBE (METHYL-TERT-BUTYL ETHER)
Case No.:	01634044
Material FA:	Hazardous Material
Quantity:	0.00
Units:	Not reported
Recovered:	0.00
Resource Affected:	Not reported
Oxygenate:	True
Site ID:	239043
Operable Unit ID:	1070309
Operable Unit:	01
Material ID:	316591
Material Code:	0009
Material Name:	Gasoline
Case No.:	Not reported
Material FA:	Petroleum
Quantity:	0.00
Units:	Gallons
Recovered:	0.00
Resource Affected:	Soil
Oxygenate:	True
Site ID:	239043
Operable Unit ID:	1070309
Operable Unit:	01
Material ID:	2126693
Material Code:	2645A
Material Name:	BTEX
Case No.:	Not reported
Material FA:	Oxygenates
Quantity:	0.00
Units:	Not reported
Recovered:	0.00
Resource Affected:	Not reported
Oxygenate:	True
DEC Memo:	Start CallerRemark - 9809127 THEY REMOVED THE TANKS AND NOTICED CONTAMINATION AROUND THE TANK. THEY WILL LEAVE DIRT THERE AND TREAT IT IN PLACE. END CallerRemark - 9809127
Remarks:	Start DECRemark - 9809127 Prior to Sept, 2004 data translation this spill Lead DEC Field was "ROMMEL" 4/12/04-Vought-Spill transferred from Mulqueen to Rommel as per Rommel. Transferred to Rutland During Spill Reduction Initiative. 11/02/06 Reassigned from Rutland to Sun. (JS/MS) 1/25/07 Sun/Sellberg sent letter certified mail to Mr. Stephen M. Halperin (Louhal

PETROL GAS STATION-CLOSED (Continued) **S103573276**

Properties Inc), 1144 Atlantic Avenue, on 1/25/07 requiring that the following be submitted to the NYSDEC by 2/26/07: 1.Tank closure assessment report. 2. Locations of tank and/or line test failure. 3. Subsurface investigation report, including current and historical soil and groundwater analysis. 4. Surrounding property sketch: A surrounding property sketch including property layout and usage must be submitted to NYSDEC. North arrow and scale must also be included on the site plan. If no tank closure report was prepared or no subsurface investigation was conducted before, the Department requires the following be performed and submitted: 1. Submission of a Tank Closure & Site Assessment Including Soil and Groundwater Investigation Results. (JS/MS) 3/12/07: Bill Schlagder of Preferred Environmental called and left a message. He has been retainedby RP regarding this spill. Returned call (516.357.8200) and left voice message on 3/12/07. (JS/MS) 3/15/07: Bill (cell: 917.715.0752) is compiling previous site activities and will submit work details to Berninger Environmental Inc., who will then submit SIWP to the DEC by March 30th 2007. (JS/MS) 4/2/07: Received and approved SIWP which includes: installation of 3 piesometers (GW flow), 12 borings around tank farm, 2 around pump islands, 2 around former fill ports. Approx 5 borings will be converted to temporary wells to get groundwater sample. SIR is due 5/8/07. (JS/MS) END DECRemark - 9809127

NY Hist Spills:

Region of Spill:	2
Spill Number:	9809127
Investigator:	MULQUEEN
Caller Name:	Not reported
Caller Agency:	Not reported
Caller Phone:	Not reported
Notifier Name:	Not reported
Notifier Agency:	Not reported
Notifier Phone:	Not reported
Spill Date/Time:	10/21/1998 14:30
Reported to Dept Date/Time:	10/21/98 15:40
SWIS:	63
Spiller Name:	PETROL GAS STATION-CLOSED
Spiller Contact:	JOHN HALTERAN-OWNER
Spiller Phone:	Not reported
Spiller Contact:	JOHN HALTERAN-OWNER
Spiller Address:	87-36 LEFFERTS BLVD
Spiller City,St,Zip:	RICHMOND HILL, NY 11418-
Spill Cause:	Housekeeping
Reported to Dept:	On Land
Water Affected:	Not reported
Spill Source:	05
Spill Notifier:	Other
PBS Number:	Not reported
Cleanup Ceased:	/ /
Cleanup Meets Std:	False
Last Inspection:	/ /
Recommended Penalty:	Penalty Not Recommended
Spiller Cleanup Dt:	/ /
Enforcement Date:	/ /
Invstgn Complete:	/ /
UST Involvement:	False
Spill Class:	Known release that creates potential for fire or hazard. DEC Response. Willing Responsible Party. Corrective action taken.
Spill Closed Dt:	/ /

PETROL GAS STATION-CLOSED (Continued) **S103573276**

Corrective Action Plan Submitted: / /
Date Region Sent Summary to Central Office: / /
Date Spill Entered In Computer Data File: 10/21/98
Date Spill Entered In Computer Data File: Not reported
Update Date: 10/23/98
Is Updated: False
PBS Number: Not reported
Tank Number: Not reported
Tank Size: Not reported
Test Method: Not reported
Leak Rate Failed Tank: Not reported
Gross Leak Rate: Not reported
Material Class Type: Petroleum
Quantity Spilled: 0
Unkonwn Quantity Spilled: True
Units: Gallons
Quantity Recovered: 0
Unkonwn Quantity Recovered: True
Material: GASOLINE
Class Type: GASOLINE
Times Material Entry In File: 21329
CAS Number: Not reported
Last Date: 19940929
DEC Remarks: Not reported
Remark: THEY REMOVED THE TANKS AND NOTICED CONTAMINATION AROUND THE TANK. THEY WILL LEAVE DIRT THERE AND TREAT IT IN PLACE.

AH144 **APREX GARAGE CORP** **RCRA-SQG** **1001029191**
NW **87-36 LEFFERTS BLVD** **FINDS** **NYU005000179**
1/4-1/2 **RICHMOND HILL, NY 11418**
1984 ft.

Site 3 of 7 in cluster AH

Relative: Higher

Actual: 60 ft.

RCRAInfo:
Owner: UNKNOWN
(516) 555-1212
EPA ID: NYU005000179

Contact: JONATHAN HALPERIN
(516) 546-8414

Classification: Small Quantity Generator
TSDF Activities: Not reported

Violation Status: No violations found

FINDS:
Other Pertinent Environmental Activity Identified at Site

RCRAInfo is a national information system that supports the Resource Conservation and Recovery Act (RCRA) program through the tracking of events and activities related to facilities that generate, transport, and treat, store, or dispose of hazardous waste. RCRAInfo allows RCRA program staff to track the notification, permit, compliance, and corrective action activities required under RCRA.

AH145
NW
1/4-1/2
1984 ft.

AWESOME AUTO BODY
87-36 LEFFERTS BLVD
QUEENS, NY 11419

FINDS

1007809298
110019718377

Site 4 of 7 in cluster AH

Relative:
Higher

Actual:
60 ft.

FINDS:
Other Pertinent Environmental Activity Identified at Site

FIS (New York - Facility Information System) is New York's Department of Environmental Conservation (DEC) information system for tracking environmental facility information found across the State.

AG146
ENE
1/4-1/2
1998 ft.

SERVICE BOX #5819
130-16 91ST AVE
QUEENS, NY

NY Spills

S106009898
N/A

Site 8 of 10 in cluster AG

Relative:
Lower

Actual:
49 ft.

NY Spills:

Site ID:	288516
Facility Addr2:	Not reported
Facility ID:	0209242
Spill Number:	0209242
Facility Type:	ER
SWIS:	4101
Region of Spill:	2
Investigator:	JHOCONNE
Referred To:	Not reported
Spill Date:	12/09/02
Reported to Dept:	12/09/02
CID:	257
Spill Cause:	Unknown
Water Affected:	Not reported
Spill Source:	Unknown
Spill Notifier:	Affected Persons
Cleanup Ceased:	/ /
Cleanup Meets Std:	False
Last Inspection:	/ /
Recommended Penalty:	Penalty Not Recommended
UST Trust:	False
Spill Class:	Known release with minimal potential for fire or hazard. DEC Response. Willing Responsible Party. Corrective action taken.
Spill Closed Dt:	/ /
Remediation Phase:	1
Date Entered In Computer:	12/09/02
Spill Record Last Update:	10/13/04
Spiller Name:	Not reported
Spiller Company:	UNKNOWN
Spiller Address:	Not reported
Spiller City,St,Zip:	NY
Spiller Company:	999
Spiller Phone:	Not reported
Contact Name:	TOM MARCINEK
Contact Phone:	(212) 580-6763
DEC Region:	2
Program Number:	0209242
DER Facility ID:	233688
Site ID:	288516

SERVICE BOX #5819 (Continued) **S106009898**

Operable Unit ID: 860672
Operable Unit: 01
Material ID: 516219
Material Code: 0066A
Material Name: UNKNOWN PETROLEUM
Case No.: Not reported
Material FA: Petroleum
Quantity: 2.00
Units: Gallons
Recovered: 0.00
Resource Affected: Soil
Oxygenate: False
DEC Memo: Start CallerRemark - 0209242 appears to be anti-freeze samples taken there was a vehicle fire over the box 2 days ago END CallerRemark - 0209242
Remarks: Start DECRemark - 0209242 Prior to Sept, 2004 data translation this spill Lead DEC Field was "FOLEY" Con Ed e2mis #146304: 12/9/02=1100HRS CASSANO #28111, I&A SERVICES REPORTS FOUND APPROX 2-GALLONS OF UNKNOWN OIL .(POSSIBLE ANTIFREEZE) ON 50 GALLONS OF WATER IN SB-5819,IT APPEARS TO BE CONATINED AT THIS TIME NO SEWERS OR WATERWAYS EFFECTED. FOUND SERVICE BOX STEAMING.FROM COPPERD CABLES. NO FIRE OR SMOKE OR PRIVATE PROPERTY INVOLVED. CONSUMER REPORTS VEHICLE WAS ON FIRE OVER SB-5819 2-DAYSAGO.12/7/02. 1-SAMPLE TAKEN FOR PCB ENVIR TAG#26701 PLACED. CLEANUP PENDING TEST RESULTS. 12/9/02=1200HRS SPOKE TO ERT D.DUKE.REQUETED INCIDENT TYPE , TO BE PUT ON AS THIRD PARTY SPILL. END DECRemark - 0209242

AI147 **COLONY CLEANERS** **RCRA-SQG** **1004755614**
North **123-04 JAMAICA AVE** **FINDS** **NY0000115840**
1/4-1/2 **QUEENS, NY 11418** **NY MANIFEST**
2003 ft.

Site 1 of 2 in cluster AI

Relative: Higher

Actual: 64 ft.

RCRAInfo:
Owner: DOT H NG
(718) 847-0875
EPA ID: NY0000115840

Contact: DOT H NG
(718) 847-0875

Classification: Conditionally Exempt Small Quantity Generator
TSDF Activities: Not reported

Violation Status: No violations found

FINDS:
Other Pertinent Environmental Activity Identified at Site

AFS (Aerometric Information Retrieval System (AIRS) Facility Subsystem) replaces the former Compliance Data System (CDS), the National Emission Data System (NEDS), and the Storage and Retrieval of Aerometric Data (SAROAD). AIRS is the national repository for information concerning airborne pollution in the United States. AFS is used to track emissions and compliance data from industrial plants. AFS data are utilized by states to prepare State Implementation Plans to comply with regulatory programs and by EPA as an input for the estimation of total national emissions. AFS is undergoing a major redesign to support facility operating permits required under Title V of the Clean Air Act.

COLONY CLEANERS (Continued) **1004755614**

FIS (New York - Facility Information System) is New York's Department of Environmental Conservation (DEC) information system for tracking environmental facility information found across the State.

RCRAInfo is a national information system that supports the Resource Conservation and Recovery Act (RCRA) program through the tracking of events and activities related to facilities that generate, transport, and treat, store, or dispose of hazardous waste. RCRAInfo allows RCRA program staff to track the notification, permit, compliance, and corrective action activities required under RCRA.

NY MANIFEST:

Document ID:	NYC6967350
Manifest Status:	Not reported
Trans1 State ID:	TXR000050930
Trans2 State ID:	MOR000505347
Generator Ship Date:	09/04/2003
Trans1 Recv Date:	09/04/2003
Trans2 Recv Date:	09/12/2003
TSD Site Recv Date:	09/15/2003
Part A Recv Date:	Not reported
Part B Recv Date:	Not reported
Generator EPA ID:	NY0000115840
Trans1 EPA ID:	OHD980587364
Trans2 EPA ID:	Not reported
TSDF ID:	NY58468JH
Waste Code:	F002 - HALO SOLV + STILL BOTTOMS FM REC OF SOLV
Quantity:	00195
Units:	P - Pounds
Number of Containers:	001
Container Type:	DF - Fiberboard or plastic drums (glass)
Handling Method:	B Incineration, heat recovery, burning.
Specific Gravity:	01.00
Year:	03
Manifest Tracking Num:	Not reported
Import Ind:	Not reported
Export Ind:	Not reported
Discr Quantity Ind:	Not reported
Discr Type Ind:	Not reported
Discr Residue Ind:	Not reported
Discr Partial Reject Ind:	Not reported
Discr Full Reject Ind:	Not reported
Manifest Ref Num:	Not reported
Alt Fac RCRA Id:	Not reported
Alt Fac Sign Date:	Not reported
Mgmt Method Type Code:	Not reported
EPA ID:	NY0000115840
Facility Name:	COLONY CLEANERS
Facility Address:	123-04 JAMAICA AVE
Facility City:	QUEENS
Facility Address 2:	Not reported
Country:	USA
County:	QU
Mailing Name:	COLONY CLEANERS
Mailing Contact:	COLONY CLEANERS
Mailing Address:	123-04 JAMAICA AVE

COLONY CLEANERS (Continued) **1004755614**

Mailing Address 2:	Not reported
Mailing City:	RICHMOND HILL
Mailing State:	NY
Mailing Zip:	Not reported
Mailing Zip4:	Not reported
Mailing Country:	USA
Mailing Phone:	718-847-0875
Document ID:	NYC4460297
Manifest Status:	Completed copy
Trans1 State ID:	NYAP4503
Trans2 State ID:	MO001
Generator Ship Date:	970206
Trans1 Recv Date:	970206
Trans2 Recv Date:	970211
TSD Site Recv Date:	970212
Part A Recv Date:	Not reported
Part B Recv Date:	970228
Generator EPA ID:	NY0000115840
Trans1 EPA ID:	ILD984908202
Trans2 EPA ID:	MOD095038998
TSDF ID:	OHD980587364
Waste Code:	F002 - HALO SOLV + STILL BOTTOMS FM REC OF SOLV
Quantity:	00195
Units:	P - Pounds
Number of Containers:	001
Container Type:	DF - Fiberboard or plastic drums (glass)
Handling Method:	B Incineration, heat recovery, burning.
Specific Gravity:	100
Year:	97
Manifest Tracking Num:	Not reported
Import Ind:	Not reported
Export Ind:	Not reported
Discr Quantity Ind:	Not reported
Discr Type Ind:	Not reported
Discr Residue Ind:	Not reported
Discr Partial Reject Ind:	Not reported
Discr Full Reject Ind:	Not reported
Manifest Ref Num:	Not reported
Alt Fac RCRA Id:	Not reported
Alt Fac Sign Date:	Not reported
Mgmt Method Type Code:	Not reported
EPA ID:	NY0000115840
Facility Name:	COLONY CLEANERS
Facility Address:	123-04 JAMAICA AVE
Facility City:	QUEENS
Facility Address 2:	Not reported
Country:	USA
County:	QU
Mailing Name:	COLONY CLEANERS
Mailing Contact:	COLONY CLEANERS
Mailing Address:	123-04 JAMAICA AVE
Mailing Address 2:	Not reported
Mailing City:	RICHMOND HILL
Mailing State:	NY
Mailing Zip:	Not reported
Mailing Zip4:	Not reported

COLONY CLEANERS (Continued) **1004755614**

Mailing Country:	USA
Mailing Phone:	718-847-0875
Document ID:	NYC4706177
Manifest Status:	Completed after the designated time period for a TSDF to get a copy to the DEC
Trans1 State ID:	NYGF2859
Trans2 State ID:	MO001
Generator Ship Date:	970502
Trans1 Recv Date:	970502
Trans2 Recv Date:	970512
TSD Site Recv Date:	970513
Part A Recv Date:	Not reported
Part B Recv Date:	970602
Generator EPA ID:	NY0000115840
Trans1 EPA ID:	ILD984908202
Trans2 EPA ID:	MOD095038998
TSDF ID:	OHD980587364
Waste Code:	F002 - HALO SOLV + STILL BOTTOMS FM REC OF SOLV
Quantity:	00195
Units:	P - Pounds
Number of Containers:	001
Container Type:	DF - Fiberboard or plastic drums (glass)
Handling Method:	B Incineration, heat recovery, burning.
Specific Gravity:	100
Year:	97
Manifest Tracking Num:	Not reported
Import Ind:	Not reported
Export Ind:	Not reported
Discr Quantity Ind:	Not reported
Discr Type Ind:	Not reported
Discr Residue Ind:	Not reported
Discr Partial Reject Ind:	Not reported
Discr Full Reject Ind:	Not reported
Manifest Ref Num:	Not reported
Alt Fac RCRA Id:	Not reported
Alt Fac Sign Date:	Not reported
Mgmt Method Type Code:	Not reported
EPA ID:	NY0000115840
Facility Name:	COLONY CLEANERS
Facility Address:	123-04 JAMAICA AVE
Facility City:	QUEENS
Facility Address 2:	Not reported
Country:	USA
County:	QU
Mailing Name:	COLONY CLEANERS
Mailing Contact:	COLONY CLEANERS
Mailing Address:	123-04 JAMAICA AVE
Mailing Address 2:	Not reported
Mailing City:	RICHMOND HILL
Mailing State:	NY
Mailing Zip:	Not reported
Mailing Zip4:	Not reported
Mailing Country:	USA
Mailing Phone:	718-847-0875
Document ID:	NYC4566508
Manifest Status:	Completed after the designated time period for a TSDF to get a copy to the DEC

COLONY CLEANERS (Continued) **1004755614**

Trans1 State ID:	AM6252NY
Trans2 State ID:	HQ89773OR
Generator Ship Date:	971017
Trans1 Recv Date:	971017
Trans2 Recv Date:	971025
TSD Site Recv Date:	971025
Part A Recv Date:	971114
Part B Recv Date:	971121
Generator EPA ID:	NY0000115840
Trans1 EPA ID:	ILD984908202
Trans2 EPA ID:	MOD095038998
TSDF ID:	OHD980587364
Waste Code:	F002 - HALO SOLV + STILL BOTTOMS FM REC OF SOLV
Quantity:	00195
Units:	P - Pounds
Number of Containers:	001
Container Type:	DF - Fiberboard or plastic drums (glass)
Handling Method:	B Incineration, heat recovery, burning.
Specific Gravity:	100
Year:	97
Manifest Tracking Num:	Not reported
Import Ind:	Not reported
Export Ind:	Not reported
Discr Quantity Ind:	Not reported
Discr Type Ind:	Not reported
Discr Residue Ind:	Not reported
Discr Partial Reject Ind:	Not reported
Discr Full Reject Ind:	Not reported
Manifest Ref Num:	Not reported
Alt Fac RCRA Id:	Not reported
Alt Fac Sign Date:	Not reported
Mgmt Method Type Code:	Not reported
EPA ID:	NY0000115840
Facility Name:	COLONY CLEANERS
Facility Address:	123-04 JAMAICA AVE
Facility City:	QUEENS
Facility Address 2:	Not reported
Country:	USA
County:	QU
Mailing Name:	COLONY CLEANERS
Mailing Contact:	COLONY CLEANERS
Mailing Address:	123-04 JAMAICA AVE
Mailing Address 2:	Not reported
Mailing City:	RICHMOND HILL
Mailing State:	NY
Mailing Zip:	Not reported
Mailing Zip4:	Not reported
Mailing Country:	USA
Mailing Phone:	718-847-0875
Document ID:	NYC6517405
Manifest Status:	Not reported
Trans1 State ID:	SCR000075150
Trans2 State ID:	Not reported
Generator Ship Date:	06/21/2001
Trans1 Recv Date:	06/21/2001
Trans2 Recv Date:	Not reported

COLONY CLEANERS (Continued) **1004755614**

TSD Site Recv Date:	06/28/2001
Part A Recv Date:	Not reported
Part B Recv Date:	Not reported
Generator EPA ID:	NY0000115840
Trans1 EPA ID:	OHD980587364
Trans2 EPA ID:	Not reported
TSDF ID:	JE4744NY
Waste Code:	F002 - HALO SOLV + STILL BOTTOMS FM REC OF SOLV
Quantity:	00195
Units:	P - Pounds
Number of Containers:	001
Container Type:	DF - Fiberboard or plastic drums (glass)
Handling Method:	B Incineration, heat recovery, burning.
Specific Gravity:	01.00
Year:	01
Manifest Tracking Num:	Not reported
Import Ind:	Not reported
Export Ind:	Not reported
Discr Quantity Ind:	Not reported
Discr Type Ind:	Not reported
Discr Residue Ind:	Not reported
Discr Partial Reject Ind:	Not reported
Discr Full Reject Ind:	Not reported
Manifest Ref Num:	Not reported
Alt Fac RCRA Id:	Not reported
Alt Fac Sign Date:	Not reported
Mgmt Method Type Code:	Not reported
EPA ID:	NY0000115840
Facility Name:	COLONY CLEANERS
Facility Address:	123-04 JAMAICA AVE
Facility City:	QUEENS
Facility Address 2:	Not reported
Country:	USA
County:	QU
Mailing Name:	COLONY CLEANERS
Mailing Contact:	COLONY CLEANERS
Mailing Address:	123-04 JAMAICA AVE
Mailing Address 2:	Not reported
Mailing City:	RICHMOND HILL
Mailing State:	NY
Mailing Zip:	Not reported
Mailing Zip4:	Not reported
Mailing Country:	USA
Mailing Phone:	718-847-0875
Document ID:	NYC6683837
Manifest Status:	Not reported
Trans1 State ID:	SCR000075150
Trans2 State ID:	NJD071629976
Generator Ship Date:	12/04/2001
Trans1 Recv Date:	12/04/2001
Trans2 Recv Date:	12/07/2001
TSD Site Recv Date:	12/12/2001
Part A Recv Date:	Not reported
Part B Recv Date:	Not reported
Generator EPA ID:	NY0000115840
Trans1 EPA ID:	OHD980587364

COLONY CLEANERS (Continued) **1004755614**

Trans2 EPA ID:	Not reported
TSDF ID:	IH2705NY
Waste Code:	F002 - HALO SOLV + STILL BOTTOMS FM REC OF SOLV
Quantity:	00195
Units:	P - Pounds
Number of Containers:	001
Container Type:	DF - Fiberboard or plastic drums (glass)
Handling Method:	B Incineration, heat recovery, burning.
Specific Gravity:	01.00
Year:	01
Manifest Tracking Num:	Not reported
Import Ind:	Not reported
Export Ind:	Not reported
Discr Quantity Ind:	Not reported
Discr Type Ind:	Not reported
Discr Residue Ind:	Not reported
Discr Partial Reject Ind:	Not reported
Discr Full Reject Ind:	Not reported
Manifest Ref Num:	Not reported
Alt Fac RCRA Id:	Not reported
Alt Fac Sign Date:	Not reported
Mgmt Method Type Code:	Not reported
EPA ID:	NY0000115840
Facility Name:	COLONY CLEANERS
Facility Address:	123-04 JAMAICA AVE
Facility City:	QUEENS
Facility Address 2:	Not reported
Country:	USA
County:	QU
Mailing Name:	COLONY CLEANERS
Mailing Contact:	COLONY CLEANERS
Mailing Address:	123-04 JAMAICA AVE
Mailing Address 2:	Not reported
Mailing City:	RICHMOND HILL
Mailing State:	NY
Mailing Zip:	Not reported
Mailing Zip4:	Not reported
Mailing Country:	USA
Mailing Phone:	718-847-0875
Document ID:	NYC4997621
Manifest Status:	Not reported
Trans1 State ID:	ILD984908202
Trans2 State ID:	MOD095038998
Generator Ship Date:	04/01/1998
Trans1 Recv Date:	04/01/1998
Trans2 Recv Date:	04/09/1998
TSD Site Recv Date:	04/09/1998
Part A Recv Date:	Not reported
Part B Recv Date:	Not reported
Generator EPA ID:	NY0000115840
Trans1 EPA ID:	OHD980587364
Trans2 EPA ID:	Not reported
TSDF ID:	LP3931NY
Waste Code:	F002 - HALO SOLV + STILL BOTTOMS FM REC OF SOLV
Quantity:	00195
Units:	P - Pounds

COLONY CLEANERS (Continued) **1004755614**

Number of Containers:	001
Container Type:	DF - Fiberboard or plastic drums (glass)
Handling Method:	B Incineration, heat recovery, burning.
Specific Gravity:	01.00
Year:	98
Manifest Tracking Num:	Not reported
Import Ind:	Not reported
Export Ind:	Not reported
Discr Quantity Ind:	Not reported
Discr Type Ind:	Not reported
Discr Residue Ind:	Not reported
Discr Partial Reject Ind:	Not reported
Discr Full Reject Ind:	Not reported
Manifest Ref Num:	Not reported
Alt Fac RCRA Id:	Not reported
Alt Fac Sign Date:	Not reported
Mgmt Method Type Code:	Not reported
EPA ID:	NY0000115840
Facility Name:	COLONY CLEANERS
Facility Address:	123-04 JAMAICA AVE
Facility City:	QUEENS
Facility Address 2:	Not reported
Country:	USA
County:	QU
Mailing Name:	COLONY CLEANERS
Mailing Contact:	COLONY CLEANERS
Mailing Address:	123-04 JAMAICA AVE
Mailing Address 2:	Not reported
Mailing City:	RICHMOND HILL
Mailing State:	NY
Mailing Zip:	Not reported
Mailing Zip4:	Not reported
Mailing Country:	USA
Mailing Phone:	718-847-0875
Document ID:	NYC5386094
Manifest Status:	Not reported
Trans1 State ID:	ILD984908202
Trans2 State ID:	NYD980769947
Generator Ship Date:	09/17/1998
Trans1 Recv Date:	09/17/1998
Trans2 Recv Date:	09/23/1998
TSD Site Recv Date:	09/25/1998
Part A Recv Date:	Not reported
Part B Recv Date:	Not reported
Generator EPA ID:	NY0000115840
Trans1 EPA ID:	OHD980587364
Trans2 EPA ID:	Not reported
TSDF ID:	LP3931NY
Waste Code:	F002 - HALO SOLV + STILL BOTTOMS FM REC OF SOLV
Quantity:	00195
Units:	P - Pounds
Number of Containers:	001
Container Type:	DF - Fiberboard or plastic drums (glass)
Handling Method:	B Incineration, heat recovery, burning.
Specific Gravity:	01.00
Year:	98

COLONY CLEANERS (Continued) **1004755614**

Manifest Tracking Num:	Not reported
Import Ind:	Not reported
Export Ind:	Not reported
Discr Quantity Ind:	Not reported
Discr Type Ind:	Not reported
Discr Residue Ind:	Not reported
Discr Partial Reject Ind:	Not reported
Discr Full Reject Ind:	Not reported
Manifest Ref Num:	Not reported
Alt Fac RCRA Id:	Not reported
Alt Fac Sign Date:	Not reported
Mgmt Method Type Code:	Not reported
EPA ID:	NY0000115840
Facility Name:	COLONY CLEANERS
Facility Address:	123-04 JAMAICA AVE
Facility City:	QUEENS
Facility Address 2:	Not reported
Country:	USA
County:	QU
Mailing Name:	COLONY CLEANERS
Mailing Contact:	COLONY CLEANERS
Mailing Address:	123-04 JAMAICA AVE
Mailing Address 2:	Not reported
Mailing City:	RICHMOND HILL
Mailing State:	NY
Mailing Zip:	Not reported
Mailing Zip4:	Not reported
Mailing Country:	USA
Mailing Phone:	718-847-0875
Document ID:	NYC7209944
Manifest Status:	Not reported
Trans1 State ID:	NY89930JE
Trans2 State ID:	NJ862T2L
Generator Ship Date:	05/14/2004
Trans1 Recv Date:	05/14/2004
Trans2 Recv Date:	05/21/2004
TSD Site Recv Date:	05/24/2004
Part A Recv Date:	Not reported
Part B Recv Date:	Not reported
Generator EPA ID:	NY0000115840
Trans1 EPA ID:	TXR000050930
Trans2 EPA ID:	Not reported
TSDF ID:	OHD980587
Waste Code:	F002 - HALO SOLV + STILL BOTTOMS FM REC OF SOLV
Quantity:	00195
Units:	P - Pounds
Number of Containers:	001
Container Type:	DF - Fiberboard or plastic drums (glass)
Handling Method:	B Incineration, heat recovery, burning.
Specific Gravity:	01.00
Year:	04
Manifest Tracking Num:	Not reported
Import Ind:	Not reported
Export Ind:	Not reported
Discr Quantity Ind:	Not reported
Discr Type Ind:	Not reported

COLONY CLEANERS (Continued) **1004755614**

Discr Residue Ind:	Not reported
Discr Partial Reject Ind:	Not reported
Discr Full Reject Ind:	Not reported
Manifest Ref Num:	Not reported
Alt Fac RCRA Id:	Not reported
Alt Fac Sign Date:	Not reported
Mgmt Method Type Code:	Not reported
EPA ID:	NY0000115840
Facility Name:	COLONY CLEANERS
Facility Address:	123-04 JAMAICA AVE
Facility City:	QUEENS
Facility Address 2:	Not reported
Country:	USA
County:	QU
Mailing Name:	COLONY CLEANERS
Mailing Contact:	COLONY CLEANERS
Mailing Address:	123-04 JAMAICA AVE
Mailing Address 2:	Not reported
Mailing City:	RICHMOND HILL
Mailing State:	NY
Mailing Zip:	Not reported
Mailing Zip4:	Not reported
Mailing Country:	USA
Mailing Phone:	718-847-0875
Document ID:	NYC3297262
Manifest Status:	Completed copy
Trans1 State ID:	AM6252NY
Trans2 State ID:	Not reported
Generator Ship Date:	941019
Trans1 Recv Date:	941019
Trans2 Recv Date:	Not reported
TSD Site Recv Date:	941019
Part A Recv Date:	Not reported
Part B Recv Date:	941028
Generator EPA ID:	NY0000115840
Trans1 EPA ID:	ILD984908202
Trans2 EPA ID:	Not reported
TSDF ID:	NYD980785760
Waste Code:	F002 - HALO SOLV + STILL BOTTOMS FM REC OF SOLV
Quantity:	00135
Units:	P - Pounds
Number of Containers:	001
Container Type:	DM - Metal drums, barrels
Handling Method:	B Incineration, heat recovery, burning.
Specific Gravity:	100
Year:	94
Manifest Tracking Num:	Not reported
Import Ind:	Not reported
Export Ind:	Not reported
Discr Quantity Ind:	Not reported
Discr Type Ind:	Not reported
Discr Residue Ind:	Not reported
Discr Partial Reject Ind:	Not reported
Discr Full Reject Ind:	Not reported
Manifest Ref Num:	Not reported
Alt Fac RCRA Id:	Not reported

COLONY CLEANERS (Continued) **1004755614**

Alt Fac Sign Date:	Not reported
Mgmt Method Type Code:	Not reported
EPA ID:	NY0000115840
Facility Name:	COLONY CLEANERS
Facility Address:	123-04 JAMAICA AVE
Facility City:	QUEENS
Facility Address 2:	Not reported
Country:	USA
County:	QU
Mailing Name:	COLONY CLEANERS
Mailing Contact:	COLONY CLEANERS
Mailing Address:	123-04 JAMAICA AVE
Mailing Address 2:	Not reported
Mailing City:	RICHMOND HILL
Mailing State:	NY
Mailing Zip:	Not reported
Mailing Zip4:	Not reported
Mailing Country:	USA
Mailing Phone:	718-847-0875

Document ID:	NYC3170766
Manifest Status:	Completed copy
Trans1 State ID:	AM6252NY
Trans2 State ID:	Not reported
Generator Ship Date:	940726
Trans1 Recv Date:	940726
Trans2 Recv Date:	Not reported
TSD Site Recv Date:	940726
Part A Recv Date:	Not reported
Part B Recv Date:	940803
Generator EPA ID:	NY0000115840
Trans1 EPA ID:	ILD984908202
Trans2 EPA ID:	Not reported
TSDF ID:	NYD980785760
Waste Code:	F002 - HALO SOLV + STILL BOTTOMS FM REC OF SOLV
Quantity:	00135
Units:	P - Pounds
Number of Containers:	001
Container Type:	DM - Metal drums, barrels
Handling Method:	B Incineration, heat recovery, burning.
Specific Gravity:	100
Year:	94
Manifest Tracking Num:	Not reported
Import Ind:	Not reported
Export Ind:	Not reported
Discr Quantity Ind:	Not reported
Discr Type Ind:	Not reported
Discr Residue Ind:	Not reported
Discr Partial Reject Ind:	Not reported
Discr Full Reject Ind:	Not reported
Manifest Ref Num:	Not reported
Alt Fac RCRA Id:	Not reported
Alt Fac Sign Date:	Not reported
Mgmt Method Type Code:	Not reported
EPA ID:	NY0000115840
Facility Name:	COLONY CLEANERS
Facility Address:	123-04 JAMAICA AVE

COLONY CLEANERS (Continued) **1004755614**

Facility City:	QUEENS
Facility Address 2:	Not reported
Country:	USA
County:	QU
Mailing Name:	COLONY CLEANERS
Mailing Contact:	COLONY CLEANERS
Mailing Address:	123-04 JAMAICA AVE
Mailing Address 2:	Not reported
Mailing City:	RICHMOND HILL
Mailing State:	NY
Mailing Zip:	Not reported
Mailing Zip4:	Not reported
Mailing Country:	USA
Mailing Phone:	718-847-0875
Document ID:	NYC5558771
Manifest Status:	Not reported
Trans1 State ID:	ILD984908202
Trans2 State ID:	SCD987574647
Generator Ship Date:	03/02/1999
Trans1 Recv Date:	03/02/1999
Trans2 Recv Date:	03/10/1999
TSD Site Recv Date:	03/12/1999
Part A Recv Date:	Not reported
Part B Recv Date:	Not reported
Generator EPA ID:	NY0000115840
Trans1 EPA ID:	OHD980587364
Trans2 EPA ID:	Not reported
TSDF ID:	GF3013NY
Waste Code:	F002 - HALO SOLV + STILL BOTTOMS FM REC OF SOLV
Quantity:	00195
Units:	P - Pounds
Number of Containers:	001
Container Type:	DF - Fiberboard or plastic drums (glass)
Handling Method:	B Incineration, heat recovery, burning.
Specific Gravity:	01.00
Year:	99
Manifest Tracking Num:	Not reported
Import Ind:	Not reported
Export Ind:	Not reported
Discr Quantity Ind:	Not reported
Discr Type Ind:	Not reported
Discr Residue Ind:	Not reported
Discr Partial Reject Ind:	Not reported
Discr Full Reject Ind:	Not reported
Manifest Ref Num:	Not reported
Alt Fac RCRA Id:	Not reported
Alt Fac Sign Date:	Not reported
Mgmt Method Type Code:	Not reported
EPA ID:	NY0000115840
Facility Name:	COLONY CLEANERS
Facility Address:	123-04 JAMAICA AVE
Facility City:	QUEENS
Facility Address 2:	Not reported
Country:	USA
County:	QU
Mailing Name:	COLONY CLEANERS

COLONY CLEANERS (Continued) **1004755614**

Mailing Contact:	COLONY CLEANERS
Mailing Address:	123-04 JAMAICA AVE
Mailing Address 2:	Not reported
Mailing City:	RICHMOND HILL
Mailing State:	NY
Mailing Zip:	Not reported
Mailing Zip4:	Not reported
Mailing Country:	USA
Mailing Phone:	718-847-0875
Document ID:	NYC5881353
Manifest Status:	Not reported
Trans1 State ID:	ILD984908202
Trans2 State ID:	SCD987574647
Generator Ship Date:	08/17/1999
Trans1 Recv Date:	08/17/1999
Trans2 Recv Date:	08/25/1999
TSD Site Recv Date:	08/27/1999
Part A Recv Date:	Not reported
Part B Recv Date:	Not reported
Generator EPA ID:	NY0000115840
Trans1 EPA ID:	OHD980587364
Trans2 EPA ID:	Not reported
TSDF ID:	AM6252NY
Waste Code:	F002 - HALO SOLV + STILL BOTTOMS FM REC OF SOLV
Quantity:	00195
Units:	P - Pounds
Number of Containers:	001
Container Type:	DF - Fiberboard or plastic drums (glass)
Handling Method:	B Incineration, heat recovery, burning.
Specific Gravity:	01.00
Year:	99
Manifest Tracking Num:	Not reported
Import Ind:	Not reported
Export Ind:	Not reported
Discr Quantity Ind:	Not reported
Discr Type Ind:	Not reported
Discr Residue Ind:	Not reported
Discr Partial Reject Ind:	Not reported
Discr Full Reject Ind:	Not reported
Manifest Ref Num:	Not reported
Alt Fac RCRA Id:	Not reported
Alt Fac Sign Date:	Not reported
Mgmt Method Type Code:	Not reported
EPA ID:	NY0000115840
Facility Name:	COLONY CLEANERS
Facility Address:	123-04 JAMAICA AVE
Facility City:	QUEENS
Facility Address 2:	Not reported
Country:	USA
County:	QU
Mailing Name:	COLONY CLEANERS
Mailing Contact:	COLONY CLEANERS
Mailing Address:	123-04 JAMAICA AVE
Mailing Address 2:	Not reported
Mailing City:	RICHMOND HILL
Mailing State:	NY

COLONY CLEANERS (Continued) **1004755614**

Mailing Zip:	Not reported
Mailing Zip4:	Not reported
Mailing Country:	USA
Mailing Phone:	718-847-0875
Document ID:	NYC3555426
Manifest Status:	Completed copy
Trans1 State ID:	AM6252NY
Trans2 State ID:	Not reported
Generator Ship Date:	950405
Trans1 Recv Date:	950405
Trans2 Recv Date:	Not reported
TSD Site Recv Date:	950405
Part A Recv Date:	Not reported
Part B Recv Date:	950414
Generator EPA ID:	NY0000115840
Trans1 EPA ID:	ILD984908202
Trans2 EPA ID:	Not reported
TSDF ID:	NYD980785760
Waste Code:	F002 - HALO SOLV + STILL BOTTOMS FM REC OF SOLV
Quantity:	00195
Units:	P - Pounds
Number of Containers:	001
Container Type:	DM - Metal drums, barrels
Handling Method:	B Incineration, heat recovery, burning.
Specific Gravity:	100
Year:	95
Manifest Tracking Num:	Not reported
Import Ind:	Not reported
Export Ind:	Not reported
Discr Quantity Ind:	Not reported
Discr Type Ind:	Not reported
Discr Residue Ind:	Not reported
Discr Partial Reject Ind:	Not reported
Discr Full Reject Ind:	Not reported
Manifest Ref Num:	Not reported
Alt Fac RCRA Id:	Not reported
Alt Fac Sign Date:	Not reported
Mgmt Method Type Code:	Not reported
EPA ID:	NY0000115840
Facility Name:	COLONY CLEANERS
Facility Address:	123-04 JAMAICA AVE
Facility City:	QUEENS
Facility Address 2:	Not reported
Country:	USA
County:	QU
Mailing Name:	COLONY CLEANERS
Mailing Contact:	COLONY CLEANERS
Mailing Address:	123-04 JAMAICA AVE
Mailing Address 2:	Not reported
Mailing City:	RICHMOND HILL
Mailing State:	NY
Mailing Zip:	Not reported
Mailing Zip4:	Not reported
Mailing Country:	USA
Mailing Phone:	718-847-0875

COLONY CLEANERS (Continued) **1004755614**

Document ID:	NYC3417715
Manifest Status:	Completed copy
Trans1 State ID:	AM6252NY
Trans2 State ID:	Not reported
Generator Ship Date:	950111
Trans1 Recv Date:	950111
Trans2 Recv Date:	Not reported
TSD Site Recv Date:	950111
Part A Recv Date:	950210
Part B Recv Date:	950120
Generator EPA ID:	NY0000115840
Trans1 EPA ID:	ILD984908202
Trans2 EPA ID:	Not reported
TSDF ID:	NYD980785760
Waste Code:	F002 - HALO SOLV + STILL BOTTOMS FM REC OF SOLV
Quantity:	00135
Units:	P - Pounds
Number of Containers:	001
Container Type:	DM - Metal drums, barrels
Handling Method:	B Incineration, heat recovery, burning.
Specific Gravity:	100
Year:	95
Manifest Tracking Num:	Not reported
Import Ind:	Not reported
Export Ind:	Not reported
Discr Quantity Ind:	Not reported
Discr Type Ind:	Not reported
Discr Residue Ind:	Not reported
Discr Partial Reject Ind:	Not reported
Discr Full Reject Ind:	Not reported
Manifest Ref Num:	Not reported
Alt Fac RCRA Id:	Not reported
Alt Fac Sign Date:	Not reported
Mgmt Method Type Code:	Not reported
EPA ID:	NY0000115840
Facility Name:	COLONY CLEANERS
Facility Address:	123-04 JAMAICA AVE
Facility City:	QUEENS
Facility Address 2:	Not reported
Country:	USA
County:	QU
Mailing Name:	COLONY CLEANERS
Mailing Contact:	COLONY CLEANERS
Mailing Address:	123-04 JAMAICA AVE
Mailing Address 2:	Not reported
Mailing City:	RICHMOND HILL
Mailing State:	NY
Mailing Zip:	Not reported
Mailing Zip4:	Not reported
Mailing Country:	USA
Mailing Phone:	718-847-0875

Document ID:	NYC7487381
Manifest Status:	Not reported
Trans1 State ID:	TXR000050930
Trans2 State ID:	NJD071629976
Generator Ship Date:	03/24/2005

COLONY CLEANERS (Continued) **1004755614**

Trans1 Recv Date:	03/24/2005
Trans2 Recv Date:	04/01/2005
TSD Site Recv Date:	04/04/2005
Part A Recv Date:	Not reported
Part B Recv Date:	Not reported
Generator EPA ID:	NY0000115840
Trans1 EPA ID:	NY58468JH
Trans2 EPA ID:	DEP03217
TSDF ID:	OHD980587364
Waste Code:	F002 - HALO SOLV + STILL BOTTOMS FM REC OF SOLV
Quantity:	00100
Units:	P - Pounds
Number of Containers:	001
Container Type:	DF - Fiberboard or plastic drums (glass)
Handling Method:	B Incineration, heat recovery, burning.
Specific Gravity:	01.00
Year:	Not reported
Manifest Tracking Num:	Not reported
Import Ind:	Not reported
Export Ind:	Not reported
Discr Quantity Ind:	Not reported
Discr Type Ind:	Not reported
Discr Residue Ind:	Not reported
Discr Partial Reject Ind:	Not reported
Discr Full Reject Ind:	Not reported
Manifest Ref Num:	Not reported
Alt Fac RCRA Id:	Not reported
Alt Fac Sign Date:	Not reported
Mgmt Method Type Code:	Not reported
EPA ID:	NY0000115840
Facility Name:	COLONY CLEANERS
Facility Address:	123-04 JAMAICA AVE
Facility City:	QUEENS
Facility Address 2:	Not reported
Country:	USA
County:	QU
Mailing Name:	COLONY CLEANERS
Mailing Contact:	COLONY CLEANERS
Mailing Address:	123-04 JAMAICA AVE
Mailing Address 2:	Not reported
Mailing City:	RICHMOND HILL
Mailing State:	NY
Mailing Zip:	Not reported
Mailing Zip4:	Not reported
Mailing Country:	USA
Mailing Phone:	718-847-0875
Document ID:	NYC6802514
Manifest Status:	Not reported
Trans1 State ID:	SCR000075150
Trans2 State ID:	NJD071679976
Generator Ship Date:	05/22/2002
Trans1 Recv Date:	05/22/2002
Trans2 Recv Date:	05/24/2002
TSD Site Recv Date:	05/24/2002
Part A Recv Date:	Not reported
Part B Recv Date:	Not reported

COLONY CLEANERS (Continued) **1004755614**

Generator EPA ID:	NY0000115840
Trans1 EPA ID:	OHD980587364
Trans2 EPA ID:	Not reported
TSDF ID:	NYGF1411
Waste Code:	F002 - HALO SOLV + STILL BOTTOMS FM REC OF SOLV
Quantity:	00195
Units:	P - Pounds
Number of Containers:	001
Container Type:	DF - Fiberboard or plastic drums (glass)
Handling Method:	B Incineration, heat recovery, burning.
Specific Gravity:	01.00
Year:	02
Manifest Tracking Num:	Not reported
Import Ind:	Not reported
Export Ind:	Not reported
Discr Quantity Ind:	Not reported
Discr Type Ind:	Not reported
Discr Residue Ind:	Not reported
Discr Partial Reject Ind:	Not reported
Discr Full Reject Ind:	Not reported
Manifest Ref Num:	Not reported
Alt Fac RCRA Id:	Not reported
Alt Fac Sign Date:	Not reported
Mgmt Method Type Code:	Not reported
EPA ID:	NY0000115840
Facility Name:	COLONY CLEANERS
Facility Address:	123-04 JAMAICA AVE
Facility City:	QUEENS
Facility Address 2:	Not reported
Country:	USA
County:	QU
Mailing Name:	COLONY CLEANERS
Mailing Contact:	COLONY CLEANERS
Mailing Address:	123-04 JAMAICA AVE
Mailing Address 2:	Not reported
Mailing City:	RICHMOND HILL
Mailing State:	NY
Mailing Zip:	Not reported
Mailing Zip4:	Not reported
Mailing Country:	USA
Mailing Phone:	718-847-0875
Document ID:	NYC3574438
Manifest Status:	Completed copy
Trans1 State ID:	AM6252NY
Trans2 State ID:	Not reported
Generator Ship Date:	950623
Trans1 Recv Date:	950623
Trans2 Recv Date:	Not reported
TSD Site Recv Date:	950623
Part A Recv Date:	Not reported
Part B Recv Date:	950706
Generator EPA ID:	NY0000115840
Trans1 EPA ID:	ILD984908202
Trans2 EPA ID:	Not reported
TSDF ID:	NYD980785760
Waste Code:	F002 - HALO SOLV + STILL BOTTOMS FM REC OF SOLV

COLONY CLEANERS (Continued) **1004755614**

Quantity:	00195
Units:	P - Pounds
Number of Containers:	001
Container Type:	DF - Fiberboard or plastic drums (glass)
Handling Method:	B Incineration, heat recovery, burning.
Specific Gravity:	100
Year:	95
Manifest Tracking Num:	Not reported
Import Ind:	Not reported
Export Ind:	Not reported
Discr Quantity Ind:	Not reported
Discr Type Ind:	Not reported
Discr Residue Ind:	Not reported
Discr Partial Reject Ind:	Not reported
Discr Full Reject Ind:	Not reported
Manifest Ref Num:	Not reported
Alt Fac RCRA Id:	Not reported
Alt Fac Sign Date:	Not reported
Mgmt Method Type Code:	Not reported
EPA ID:	NY0000115840
Facility Name:	COLONY CLEANERS
Facility Address:	123-04 JAMAICA AVE
Facility City:	QUEENS
Facility Address 2:	Not reported
Country:	USA
County:	QU
Mailing Name:	COLONY CLEANERS
Mailing Contact:	COLONY CLEANERS
Mailing Address:	123-04 JAMAICA AVE
Mailing Address 2:	Not reported
Mailing City:	RICHMOND HILL
Mailing State:	NY
Mailing Zip:	Not reported
Mailing Zip4:	Not reported
Mailing Country:	USA
Mailing Phone:	718-847-0875
Document ID:	NYC6116095
Manifest Status:	Not reported
Trans1 State ID:	ILD984908202
Trans2 State ID:	SCR000074591
Generator Ship Date:	02/01/2000
Trans1 Recv Date:	02/01/2000
Trans2 Recv Date:	02/09/2000
TSD Site Recv Date:	02/11/2000
Part A Recv Date:	Not reported
Part B Recv Date:	Not reported
Generator EPA ID:	NY0000115840
Trans1 EPA ID:	OHD980587364
Trans2 EPA ID:	Not reported
TSDF ID:	AM6252NY
Waste Code:	F002 - HALO SOLV + STILL BOTTOMS FM REC OF SOLV
Quantity:	00195
Units:	P - Pounds
Number of Containers:	001
Container Type:	DF - Fiberboard or plastic drums (glass)
Handling Method:	B Incineration, heat recovery, burning.

COLONY CLEANERS (Continued) **1004755614**

Specific Gravity:	01.00
Year:	00
Manifest Tracking Num:	Not reported
Import Ind:	Not reported
Export Ind:	Not reported
Discr Quantity Ind:	Not reported
Discr Type Ind:	Not reported
Discr Residue Ind:	Not reported
Discr Partial Reject Ind:	Not reported
Discr Full Reject Ind:	Not reported
Manifest Ref Num:	Not reported
Alt Fac RCRA Id:	Not reported
Alt Fac Sign Date:	Not reported
Mgmt Method Type Code:	Not reported
EPA ID:	NY0000115840
Facility Name:	COLONY CLEANERS
Facility Address:	123-04 JAMAICA AVE
Facility City:	QUEENS
Facility Address 2:	Not reported
Country:	USA
County:	QU
Mailing Name:	COLONY CLEANERS
Mailing Contact:	COLONY CLEANERS
Mailing Address:	123-04 JAMAICA AVE
Mailing Address 2:	Not reported
Mailing City:	RICHMOND HILL
Mailing State:	NY
Mailing Zip:	Not reported
Mailing Zip4:	Not reported
Mailing Country:	USA
Mailing Phone:	718-847-0875
Document ID:	NYC3796694
Manifest Status:	Completed copy
Trans1 State ID:	AM6252
Trans2 State ID:	Not reported
Generator Ship Date:	951213
Trans1 Recv Date:	951213
Trans2 Recv Date:	Not reported
TSD Site Recv Date:	951213
Part A Recv Date:	Not reported
Part B Recv Date:	951221
Generator EPA ID:	NY0000115840
Trans1 EPA ID:	ILD984908202
Trans2 EPA ID:	Not reported
TSDF ID:	NYD980785760
Waste Code:	F002 - HALO SOLV + STILL BOTTOMS FM REC OF SOLV
Quantity:	00195
Units:	P - Pounds
Number of Containers:	001
Container Type:	DM - Metal drums, barrels
Handling Method:	B Incineration, heat recovery, burning.
Specific Gravity:	100
Year:	95
Manifest Tracking Num:	Not reported
Import Ind:	Not reported
Export Ind:	Not reported

COLONY CLEANERS (Continued) **1004755614**

Discr Quantity Ind:	Not reported
Discr Type Ind:	Not reported
Discr Residue Ind:	Not reported
Discr Partial Reject Ind:	Not reported
Discr Full Reject Ind:	Not reported
Manifest Ref Num:	Not reported
Alt Fac RCRA Id:	Not reported
Alt Fac Sign Date:	Not reported
Mgmt Method Type Code:	Not reported
EPA ID:	NY0000115840
Facility Name:	COLONY CLEANERS
Facility Address:	123-04 JAMAICA AVE
Facility City:	QUEENS
Facility Address 2:	Not reported
Country:	USA
County:	QU
Mailing Name:	COLONY CLEANERS
Mailing Contact:	COLONY CLEANERS
Mailing Address:	123-04 JAMAICA AVE
Mailing Address 2:	Not reported
Mailing City:	RICHMOND HILL
Mailing State:	NY
Mailing Zip:	Not reported
Mailing Zip4:	Not reported
Mailing Country:	USA
Mailing Phone:	718-847-0875

Click this hyperlink while viewing on your computer to access
9 additional NY_MANIFEST: record(s) in the EDR Site Report.

AI148 **COLONY CLEANERS** **DRYCLEANERS** **S106436539**
North **123-04 JAMAICA AVENUE** **N/A**
1/4-1/2 **RICHMND HL., NY 11418**
2003 ft.

Site 2 of 2 in cluster AI

Relative: Higher

DRYCLEANERS:

Facility ID:	2-6307-01084
Region:	QUEENS

Actual: 64 ft.

AJ149 **121-19 JAMAICA AVENUE** **UST** **U004044959**
NNW **121-19 JAMAICA AVENUE** **N/A**
1/4-1/2 **RICHMOND HILL, NY 11418**
2011 ft.

Site 1 of 9 in cluster AJ

Relative: Higher

UST:

Actual: 63 ft.

UST:

Facility Id:	2-609742
Region:	STATE
Expiration Date:	10/20/09
Renewal Date:	/ /
Total Capacity:	0
Facility Type:	Not reported
Mailing Company:	HYDRO TECH ENVIRONMENTAL, CORP.
Mailing Title:	Not reported

121-19 JAMAICA AVENUE (Continued) **U004044959**

Mailing Contact:	MARK ROBBINS
Mailing Address:	2171 JERICHO TPKE, SUITE 240
Mailing Address 2:	Not reported
Mailing City:	COMMACK
Mailing State:	NY
Mailing Zip Code:	11725
Mailing Phone No:	(631) 462-5866
Mailing Email:	Not reported
Owner Title:	VICE PRESIDENT
Owner Name:	DAVID MANESH
Owner Address:	223-17 HEMPSTEAD AVENUE
Owner Address 2:	Not reported
Owner State:	NY
Owner Zip Code:	11429
Owner Phone:	(718) 454-1600
Owner Company:	356 HIGHLAND BOULEVARD, INC.
Emergency Contact:	DAVID MANESH
Emergency Phone:	(718) 454-1600
Operator:	DAVID MANESH
Operator Phone:	(718) 454-1600
Owner City:	QUEENS VILLAGE
Owner Sub Type:	Corporate or Commercial
UTM X:	598958.11577
UTM Y:	4506170.27172
Site Type Name:	Retail Gasoline Sales
Site Type Status:	Unregulated
Comments:	Not reported
Program Type:	PBS
Tank Number:	001
Tank Location Name:	Underground
Tank Status:	Closed - Removed
Tank Model:	Not reported
Pipe Model:	Not reported
Active Status:	Inactive
Install Date:	10/28/04
Capacity Gallons:	550
Material Name:	Gasoline
Percentage:	100.00
Tank Type Name:	Steel/Carbon Steel/Iron
Tank Internal Protection:	None
Tank Internal Protection 1:	None
Tank Internal Protection 2:	Not reported
Pipe Location Name:	Underground/On-ground
Pipe Type Name:	Steel/Carbon Steel/Iron
Pipe External Protection 1:	None
Pipe External Protection 2:	Not reported
Tank Secondary Containment 1:	None
Tank Secondary Containment 2:	Not reported
Pipe Secondary Containment:	None
Tank Leak Detection 1:	None
Tank Leak Detection 2:	Not reported
Pipe Leak Detection 1:	None
Pipe Leak Detection 2:	Not reported
Type Of Overfill Prevention 1:	None
Type Of Overfill Prevention 2:	Not reported

121-19 JAMAICA AVENUE (Continued) **U004044959**

Dispenser Method:	Suction
Spill Prevention:	None
Tightness Test Method:	Testing Not Required
Date Tested:	/ /
Next Test Date:	/ /
Date Tank Closed:	10/28/04

Tank Number:	002
Tank Location Name:	Underground
Tank Status:	Closed - Removed
Tank Model:	Not reported
Pipe Model:	Not reported
Active Status:	Inactive
Install Date:	10/28/04
Capacity Gallons:	550
Material Name:	Gasoline
Percentage:	100.00
Tank Type Name:	Steel/Carbon Steel/Iron
Tank Internal Protection:	None
Tank Internal Protection 1:	None
Tank Internal Protection 2:	Not reported
Pipe Location Name:	Underground/On-ground
Pipe Type Name:	Steel/Carbon Steel/Iron
Pipe External Protection 1:	None
Pipe External Protection 2:	Not reported
Tank Secondary Containment 1:	None
Tank Secondary Containment 2:	Not reported
Pipe Secondary Containment:	None
Tank Leak Detection 1:	None
Tank Leak Detection 2:	Not reported
Pipe Leak Detection 1:	None
Pipe Leak Detection 2:	Not reported
Type Of Overfill Prevention 1:	None
Type Of Overfill Prevention 2:	Not reported
Dispenser Method:	Suction
Spill Prevention:	None
Tightness Test Method:	Testing Not Required
Date Tested:	/ /
Next Test Date:	/ /
Date Tank Closed:	10/28/04

Tank Number:	003
Tank Location Name:	Underground
Tank Status:	Closed - Removed
Tank Model:	Not reported
Pipe Model:	Not reported
Active Status:	Inactive
Install Date:	10/28/04
Capacity Gallons:	550
Material Name:	Gasoline
Percentage:	100.00
Tank Type Name:	Steel/Carbon Steel/Iron
Tank Internal Protection:	None
Tank Internal Protection 1:	None
Tank Internal Protection 2:	Not reported

121-19 JAMAICA AVENUE (Continued) **U004044959**

Pipe Location Name:	Underground/On-ground
Pipe Type Name:	Steel/Carbon Steel/Iron
Pipe External Protection 1:	None
Pipe External Protection 2:	Not reported
Tank Secondary Containment 1:	None
Tank Secondary Containment 2:	Not reported
Pipe Secondary Containment:	None
Tank Leak Detection 1:	None
Tank Leak Detection 2:	Not reported
Pipe Leak Detection 1:	None
Pipe Leak Detection 2:	Not reported
Type Of Overfill Prevention 1:	None
Type Of Overfill Prevention 2:	Not reported
Dispenser Method:	Suction
Spill Prevention:	None
Tightness Test Method:	Testing Not Required
Date Tested:	/ /
Next Test Date:	/ /
Date Tank Closed:	10/28/04

Tank Number:	004
Tank Location Name:	Underground
Tank Status:	Closed - Removed
Tank Model:	Not reported
Pipe Model:	Not reported
Active Status:	Inactive
Install Date:	10/28/04
Capacity Gallons:	550
Material Name:	Gasoline
Percentage:	100.00
Tank Type Name:	Steel/Carbon Steel/Iron
Tank Internal Protection:	None
Tank Internal Protection 1:	None
Tank Internal Protection 2:	Not reported
Pipe Location Name:	Underground/On-ground
Pipe Type Name:	Steel/Carbon Steel/Iron
Pipe External Protection 1:	None
Pipe External Protection 2:	Not reported
Tank Secondary Containment 1:	None
Tank Secondary Containment 2:	Not reported
Pipe Secondary Containment:	None
Tank Leak Detection 1:	None
Tank Leak Detection 2:	Not reported
Pipe Leak Detection 1:	None
Pipe Leak Detection 2:	Not reported
Type Of Overfill Prevention 1:	None
Type Of Overfill Prevention 2:	Not reported
Dispenser Method:	Suction
Spill Prevention:	None
Tightness Test Method:	Testing Not Required
Date Tested:	/ /
Next Test Date:	/ /
Date Tank Closed:	10/28/04

Tank Number:	005

121-19 JAMAICA AVENUE (Continued) **U004044959**

Tank Location Name:	Underground
Tank Status:	Closed - Removed
Tank Model:	Not reported
Pipe Model:	Not reported
Active Status:	Inactive
Install Date:	10/28/04
Capacity Gallons:	550
Material Name:	Gasoline
Percentage:	100.00
Tank Type Name:	Steel/Carbon Steel/Iron
Tank Internal Protection:	None
Tank Internal Protection 1:	None
Tank Internal Protection 2:	Not reported
Pipe Location Name:	Underground/On-ground
Pipe Type Name:	Steel/Carbon Steel/Iron
Pipe External Protection 1:	None
Pipe External Protection 2:	Not reported
Tank Secondary Containment 1:	None
Tank Secondary Containment 2:	Not reported
Pipe Secondary Containment:	None
Tank Leak Detection 1:	None
Tank Leak Detection 2:	Not reported
Pipe Leak Detection 1:	None
Pipe Leak Detection 2:	Not reported
Type Of Overfill Prevention 1:	None
Type Of Overfill Prevention 2:	Not reported
Dispenser Method:	Suction
Spill Prevention:	None
Tightness Test Method:	Testing Not Required
Date Tested:	/ /
Next Test Date:	/ /
Date Tank Closed:	10/28/04

Tank Number:	006
Tank Location Name:	Underground
Tank Status:	Closed - Removed
Tank Model:	Not reported
Pipe Model:	Not reported
Active Status:	Inactive
Install Date:	10/28/04
Capacity Gallons:	550
Material Name:	Gasoline
Percentage:	100.00
Tank Type Name:	Steel/Carbon Steel/Iron
Tank Internal Protection:	None
Tank Internal Protection 1:	None
Tank Internal Protection 2:	Not reported
Pipe Location Name:	Underground/On-ground
Pipe Type Name:	Steel/Carbon Steel/Iron
Pipe External Protection 1:	None
Pipe External Protection 2:	Not reported
Tank Secondary Containment 1:	None
Tank Secondary Containment 2:	Not reported
Pipe Secondary Containment:	None
Tank Leak Detection 1:	None
Tank Leak Detection 2:	Not reported

121-19 JAMAICA AVENUE (Continued) **U004044959**

Pipe Leak Detection 1:	None
Pipe Leak Detection 2:	Not reported
Type Of Overfill Prevention 1:	None
Type Of Overfill Prevention 2:	Not reported
Dispenser Method:	Suction
Spill Prevention:	None
Tightness Test Method:	Testing Not Required
Date Tested:	/ /
Next Test Date:	/ /
Date Tank Closed:	10/28/04

Tank Number:	007
Tank Location Name:	Underground
Tank Status:	Closed - Removed
Tank Model:	Not reported
Pipe Model:	Not reported
Active Status:	Inactive
Install Date:	10/28/04
Capacity Gallons:	550
Material Name:	Gasoline
Percentage:	100.00
Tank Type Name:	Steel/Carbon Steel/Iron
Tank Internal Protection:	None
Tank Internal Protection 1:	None
Tank Internal Protection 2:	Not reported
Pipe Location Name:	Underground/On-ground
Pipe Type Name:	Steel/Carbon Steel/Iron
Pipe External Protection 1:	None
Pipe External Protection 2:	Not reported
Tank Secondary Containment 1:	None
Tank Secondary Containment 2:	Not reported
Pipe Secondary Containment:	None
Tank Leak Detection 1:	None
Tank Leak Detection 2:	Not reported
Pipe Leak Detection 1:	None
Pipe Leak Detection 2:	Not reported
Type Of Overfill Prevention 1:	None
Type Of Overfill Prevention 2:	Not reported
Dispenser Method:	Suction
Spill Prevention:	None
Tightness Test Method:	Testing Not Required
Date Tested:	/ /
Next Test Date:	/ /
Date Tank Closed:	10/28/04

Tank Number:	008
Tank Location Name:	Underground
Tank Status:	Closed - Removed
Tank Model:	Not reported
Pipe Model:	Not reported
Active Status:	Inactive
Install Date:	10/28/04
Capacity Gallons:	550
Material Name:	Gasoline
Percentage:	100.00

121-19 JAMAICA AVENUE (Continued) **U004044959**

Tank Type Name:	Steel/Carbon Steel/Iron
Tank Internal Protection:	None
Tank Internal Protection 1:	None
Tank Internal Protection 2:	Not reported
Pipe Location Name:	Underground/On-ground
Pipe Type Name:	Steel/Carbon Steel/Iron
Pipe External Protection 1:	None
Pipe External Protection 2:	Not reported
Tank Secondary Containment 1:	None
Tank Secondary Containment 2:	Not reported
Pipe Secondary Containment:	None
Tank Leak Detection 1:	None
Tank Leak Detection 2:	Not reported
Pipe Leak Detection 1:	None
Pipe Leak Detection 2:	Not reported
Type Of Overfill Prevention 1:	None
Type Of Overfill Prevention 2:	Not reported
Dispenser Method:	Suction
Spill Prevention:	None
Tightness Test Method:	Testing Not Required
Date Tested:	/ /
Next Test Date:	/ /
Date Tank Closed:	10/28/04

Tank Number:	009
Tank Location Name:	Underground
Tank Status:	Closed - Removed
Tank Model:	Not reported
Pipe Model:	Not reported
Active Status:	Inactive
Install Date:	10/28/04
Capacity Gallons:	550
Material Name:	Gasoline
Percentage:	100.00
Tank Type Name:	Steel/Carbon Steel/Iron
Tank Internal Protection:	None
Tank Internal Protection 1:	None
Tank Internal Protection 2:	Not reported
Pipe Location Name:	Underground/On-ground
Pipe Type Name:	Steel/Carbon Steel/Iron
Pipe External Protection 1:	None
Pipe External Protection 2:	Not reported
Tank Secondary Containment 1:	None
Tank Secondary Containment 2:	Not reported
Pipe Secondary Containment:	None
Tank Leak Detection 1:	None
Tank Leak Detection 2:	Not reported
Pipe Leak Detection 1:	None
Pipe Leak Detection 2:	Not reported
Type Of Overfill Prevention 1:	None
Type Of Overfill Prevention 2:	Not reported
Dispenser Method:	Suction
Spill Prevention:	None
Tightness Test Method:	Testing Not Required
Date Tested:	/ /
Next Test Date:	/ /

121-19 JAMAICA AVENUE (Continued) **U004044959**

Date Tank Closed: 10/28/04

Tank Number: 010
Tank Location Name: Underground
Tank Status: Closed - Removed
Tank Model: Not reported
Pipe Model: Not reported
Active Status: Inactive
Install Date: 10/28/04
Capacity Gallons: 550
Material Name: Gasoline
Percentage: 100.00
Tank Type Name: Steel/Carbon Steel/Iron
Tank Internal Protection: None
Tank Internal Protection 1: None
Tank Internal Protection 2: Not reported
Pipe Location Name: Underground/On-ground
Pipe Type Name: Steel/Carbon Steel/Iron
Pipe External Protection 1: None
Pipe External Protection 2: Not reported
Tank Secondary Containment 1: None
Tank Secondary Containment 2: Not reported
Pipe Secondary Containment: None
Tank Leak Detection 1: None
Tank Leak Detection 2: Not reported
Pipe Leak Detection 1: None
Pipe Leak Detection 2: Not reported
Type Of Overfill Prevention 1: None
Type Of Overfill Prevention 2: Not reported
Dispenser Method: Suction
Spill Prevention: None
Tightness Test Method: Testing Not Required
Date Tested: / /
Next Test Date: / /
Date Tank Closed: 10/28/04

Tank Number: 011
Tank Location Name: Underground
Tank Status: Closed - Removed
Tank Model: Not reported
Pipe Model: Not reported
Active Status: Inactive
Install Date: 10/28/04
Capacity Gallons: 550
Material Name: Waste Oil/Used Oil
Percentage: 100.00
Tank Type Name: Steel/Carbon Steel/Iron
Tank Internal Protection: None
Tank Internal Protection 1: None
Tank Internal Protection 2: Not reported
Pipe Location Name: Underground/On-ground
Pipe Type Name: Steel/Carbon Steel/Iron
Pipe External Protection 1: None
Pipe External Protection 2: Not reported
Tank Secondary Containment 1: None

121-19 JAMAICA AVENUE (Continued) **U004044959**

Tank Secondary Containment 2:	Not reported
Pipe Secondary Containment:	None
Tank Leak Detection 1:	None
Tank Leak Detection 2:	Not reported
Pipe Leak Detection 1:	None
Pipe Leak Detection 2:	Not reported
Type Of Overfill Prevention 1:	None
Type Of Overfill Prevention 2:	Not reported
Dispenser Method:	Suction
Spill Prevention:	None
Tightness Test Method:	Testing Not Required
Date Tested:	/ /
Next Test Date:	/ /
Date Tank Closed:	10/28/04

AG150 **ALL AMERICAN STAIRS + RAILINGS INC.** **UST** **U004078240**
NE **130-23 91ST AVENUE** **N/A**
1/4-1/2 **RICHMOND HILL, NY 11418**
2011 ft.

Site 9 of 10 in cluster AG

Relative: Lower

UST:

Actual: 49 ft.

UST:

Facility Id:	2-603002
Region:	STATE
Expiration Date:	02/21/10
Renewal Date:	/ /
Total Capacity:	500
Facility Type:	Not reported
Mailing Company:	ALL AMERICAN STAIRS + RAILING INC.
Mailing Title:	PRINCIPAL
Mailing Contact:	MARIE BOTTARI
Mailing Address:	130-23 91ST AVENUE
Mailing Address 2:	Not reported
Mailing City:	RICHMOND HILL
Mailing State:	NY
Mailing Zip Code:	11418
Mailing Phone No:	(718) 441-8400
Mailing Email:	Not reported
Owner Title:	PRINCIPAL
Owner Name:	MARIE BOTTARI
Owner Address:	130-23 91ST AVENUE
Owner Address 2:	Not reported
Owner State:	NY
Owner Zip Code:	11418
Owner Phone:	(718) 441-8400
Owner Company:	ALL AMERICAN STAIRS + RAILING INC.
Emergency Contact:	MARIE BOTTARI
Emergency Phone:	(718) 441-8400
Operator:	ALL AMERICAN STAIRS + RAILINGS INC.
Operator Phone:	(718) 441-8400
Owner City:	RICHMOND HILL
Owner Sub Type:	Corporate or Commercial
UTM X:	599674.44835
UTM Y:	4505941.14884
Site Type Name:	Other
Site Type Status:	Waste Oil Storer

ALL AMERICAN STAIRS + RAILINGS INC. (Continued) **U004078240**

Comments:	Not reported
Program Type:	PBS
Tank Number:	001
Tank Location Name:	Underground
Tank Status:	In Service
Tank Model:	Not reported
Pipe Model:	Not reported
Active Status:	Active
Install Date:	01/01/80
Capacity Gallons:	500
Material Name:	Waste Oil/Used Oil
Percentage:	100.00
Tank Type Name:	Steel/Carbon Steel/Iron
Tank Internal Protection:	None
Tank Internal Protection 1:	Painted/Asphalt Coating
Tank Internal Protection 2:	Not reported
Pipe Location Name:	Underground/On-ground
Pipe Type Name:	Steel/Carbon Steel/Iron
Pipe External Protection 1:	Painted/Asphalt Coating
Pipe External Protection 2:	Not reported
Tank Secondary Containment 1:	None
Tank Secondary Containment 2:	Not reported
Pipe Secondary Containment:	Not reported
Tank Leak Detection 1:	None
Tank Leak Detection 2:	Not reported
Pipe Leak Detection 1:	Exempt Suction Piping
Pipe Leak Detection 2:	Not reported
Type Of Overfill Prevention 1:	None
Type Of Overfill Prevention 2:	Not reported
Dispenser Method:	Suction
Spill Prevention:	Not reported
Tightness Test Method:	Testing Not Required
Date Tested:	/ /
Next Test Date:	/ /
Date Tank Closed:	/ /

AG151 **UFI INC.** **HIST UST** **U003178571**
NE **130-23 91ST AVE.** **N/A**
1/4-1/2 **RICHMOND HILL, NY 11418**
2011 ft.

Site 10 of 10 in cluster AG

Relative:
Lower

Actual:
49 ft.

HIST UST:

PBS Number:	2-603002
SPDES Number:	Not reported
Emergency Contact:	TOM LEWIS
Emergency Telephone:	(718) 846-2900
Operator:	UFI INC
Operator Telephone:	(718) 846-2900
Owner Name:	UFI INC
Owner Address:	129-01 JAMAICA AVE.
Owner City,St,Zip:	RICHMOND HILL, NY 11418
Owner Telephone:	(718) 846-2900
Owner Type:	Corporate/Commercial
Owner Subtype:	Not reported
Mailing Name:	UFI INC.

UFI INC. (Continued) **U003178571**

Mailing Address:	129-01 JAMAICA AVE.
Mailing Address 2:	Not reported
Mailing City,St,Zip:	RICHMOND HILL, NY 11418
Mailing Contact:	DERRICK G. A. MILLER
Mailing Telephone:	(718) 846-2900
Owner Mark:	First Owner
Facility Status:	4 - Subpart 360-14 only (active)
Facility Addr2:	Not reported
SWIS ID:	6301
Old PBS Number:	Not reported
Facility Type:	OTHER
Inspected Date:	Not reported
Inspector:	Not reported
Inspection Result:	Not reported
Federal ID:	Not reported
Certification Flag:	False
Certification Date:	05/13/1997
Expiration Date:	05/08/2002
Renew Flag:	False
Renewal Date:	Not reported
Total Capacity:	500
FAMT:	True
Facility Screen:	No Missing Data
Owner Screen:	Minor Data Missing
Tank Screen:	No Missing Data
Dead Letter:	False
CBS Number:	Not reported
Town or City:	NEW YORK CITY
County Code:	63
Town or City:	01
Region:	2

Tank Id:	001
Tank Location:	UNDERGROUND
Tank Status:	In Service
Install Date:	19800101
Capacity (gals):	500
Product Stored:	USED OIL
Tank Type:	Steel/carbon steel
Tank Internal:	None
Tank External:	Painted/Asphalt Coating
Pipe Location:	Underground
Pipe Type:	STEEL/IRON
Pipe Internal:	None
Pipe External:	Painted/Asphalt Coating
Second Containment:	None
Leak Detection:	None
Overfill Prot:	None
Dispenser:	Suction
Date Tested:	Not reported
Next Test Date:	Not reported
Missing Data for Tank:	No Missing Data
Date Closed:	Not reported
Test Method:	Not reported
Deleted:	False
Updated:	True
Lat/long:	Not reported

152
SSE
1/4-1/2
2011 ft.

101-42 123RD ST
101-42 123RD STREET
QUEENS, NY

NY Spills **S102150108**
NY Hist Spills **N/A**

Relative:
Lower

Actual:
48 ft.

NY Spills:

Site ID:	293458
Facility Addr2:	Not reported
Facility ID:	9501826
Spill Number:	9501826
Facility Type:	ER
SWIS:	4101
Region of Spill:	2
Investigator:	MMMULQUE
Referred To:	Not reported
Spill Date:	05/13/95
Reported to Dept:	05/13/95
CID:	Not reported
Spill Cause:	Human Error
Water Affected:	Not reported
Spill Source:	Passenger Vehicle
Spill Notifier:	Local Agency
Cleanup Ceased:	05/13/95
Cleanup Meets Std:	True
Last Inspection:	/ /
Recommended Penalty:	Penalty Not Recommended
UST Trust:	False
Spill Class:	Known release with minimal potential for fire or hazard. DEC Response. Willing Responsible Party. Corrective action taken.
Spill Closed Dt:	05/13/95
Remediation Phase:	0
Date Entered In Computer:	05/23/95
Spill Record Last Update:	04/29/03
Spiller Name:	Not reported
Spiller Company:	OWNER - FVJ 714
Spiller Address:	SAME
Spiller City,St,Zip:	ZZ
Spiller Company:	001
Spiller Phone:	Not reported
Contact Name:	Not reported
Contact Phone:	Not reported
DEC Region:	2
Program Number:	9501826
DER Facility ID:	237527
Site ID:	293458
Operable Unit ID:	1016125
Operable Unit:	01
Material ID:	366902
Material Code:	0009
Material Name:	Gasoline
Case No.:	Not reported
Material FA:	Petroleum
Quantity:	-1.00
Units:	Gallons
Recovered:	0.00
Resource Affected:	Soil
Oxygenate:	False
DEC Memo:	Start CallerRemark - 9501826 HAZMAT & IND. WASTE GOING TO SCENE - CAR IN MV ACCIDENT. MOST OF MATERIAL IN CATCH BASIN BUT SOME ON GROUND. END CallerRemark

101-42 123RD ST (Continued) **S102150108**

- 9501826

Remarks: Start DECRemark - 9501826 Prior to Sept, 2004 data translation this spill Lead DEC Field was "MULQUEEN" 10/10/95: This is additional information about material spilled from the translation of the old spill file: GAS & ANTI FREEZE. END DECRemark - 9501826

NY Hist Spills:

Region of Spill:	2
Spill Number:	9501826
Investigator:	Not reported
Caller Name:	Not reported
Caller Agency:	Not reported
Caller Phone:	Not reported
Notifier Name:	Not reported
Notifier Agency:	Not reported
Notifier Phone:	Not reported
Spill Date/Time:	05/13/1995 10:20
Reported to Dept Date/Time:	05/13/95 10:31
SWIS:	63
Spiller Name:	OWNER - FVJ 714
Spiller Contact:	Not reported
Spiller Phone:	Not reported
Spiller Address:	SAME
Spiller City,St,Zip:	Not reported
Spill Cause:	Human Error
Reported to Dept:	On Land
Water Affected:	Not reported
Spill Source:	06
Spill Notifier:	Local Agency
PBS Number:	Not reported
Cleanup Ceased:	05/13/95
Cleanup Meets Std:	True
Last Inspection:	/ /
Recommended Penalty:	Penalty Not Recommended
Spiller Cleanup Dt:	/ /
Enforcement Date:	/ /
Invstgn Complete:	/ /
UST Involvement:	False
Spill Class:	Known release with minimal potential for fire or hazard. DEC Response. Willing Responsible Party. Corrective action taken.
Spill Closed Dt:	05/13/95
Corrective Action Plan Submitted:	/ /
Date Region Sent Summary to Central Office:	/ /
Date Spill Entered In Computer Data File:	05/23/95
Date Spill Entered In Computer Data File:	Not reported
Update Date:	/ /
Is Updated:	False
PBS Number:	Not reported
Tank Number:	Not reported
Tank Size:	Not reported
Test Method:	Not reported
Leak Rate Failed Tank:	Not reported
Gross Leak Rate:	Not reported
Material Class Type:	Petroleum
Quantity Spilled:	-1
Unkonwn Quantity Spilled:	False
Units:	Gallons

101-42 123RD ST (Continued) **S102150108**

Quantity Recovered: 0
Unkonwn Quantity Recovered: False
Material: GASOLINE
Class Type: GASOLINE
Times Material Entry In File: 21329
CAS Number: Not reported
Last Date: 19940929
DEC Remarks: 10/10/95: This is additional information about material spilled from the translation of the old spill file: GAS ANTI FREEZE.
Remark: HAZMAT IND. WASTE GOING TO SCENE - CAR IN MV ACCIDENT. MOST OF MATERIAL IN CATCH BASIN BUT SOME ON GROUND.

AJ153 **LOT 8,TAXBLOCK 9331** **E DESIGNATION** **S108469885**
NNW **121-08 JAMAICA AVENUE** **N/A**
1/4-1/2 **QUEENS, NY 11418**
2015 ft.

Site 2 of 9 in cluster AJ

Relative:
Higher

Actual:
63 ft.

E DESIGNATION:

Tax Lot(s):	8
E-No:	E-140
Effective Date:	2/2/2005
Satisfaction Date:	Not reported
Ceqr Number:	05DCP029Q
Ulurp Number:	050153 ZMQ
Zoning Map No:	14b, 14d
Description:	Underground Gasoline Storage Tanks* Testing Protocol
Description 2:	Not reported
Borough Code:	QN
Community District:	409
Census Tract:	144
Census Block:	1006
School District:	27
City Council District:	29
Fire Company:	E270
Health Area:	45
Police Precinct:	102
Zone District 1:	R6A
Zone District 2:	Not reported
Commercial Overlay1:	C2-4
Commercial Overlay2:	Not reported
Special Purpose District1:	Not reported
Special Purpose District2:	Not reported
All Components1:	C2-4/R6A
All Components2:	Not reported
Split Boundary Indicator:	N
Building Class:	P1
Land Use Category:	05
Number of Easements:	0
Owner, Type of Code:	Not reported
Owner Name:	121-08 JAMAICA AVENUE
Lot Area:	000015436
Total Building Floor Area:	00000009130
Commercial Floor Area:	00000009130
Office Floor Area:	00000000000
Retail Floor Area:	00000000000
Garage Floor Area:	00000009130
Storage Floor Area:	00000000000

LOT 8,TAXBLOCK 9331 (Continued) **S108469885**

Factory Floor Area:	00000000000
Other Floor Area:	00000000000
Floor Area,Total Bld Source Code:	7
Number of Buildings:	00001
Number of Floors:	001.00
Residential Units:	00000
Non and Residential Units:	00001
Lot Frontage:	0156.50
Lot Depth:	0078.58
Building Frontage:	0110.00
Building Depth:	0083.00
Proximity Code:	0
Irregular Lot Code:	Y
Lot Type:	5
Basement Type Grade:	5
Land Assessed Value:	00000131400
Total Assessed Value:	00000235350
Land Exempt Value:	00000000000
Total Exempt Value:	00000000000
Year Built:	1931
Year Built Code:	Not reported
Year Altered1:	1992
Year Altered2:	1995
Historic District Name:	Not reported
Landmark Name:	Not reported
Built Floor Area Ratio-Far:	0000.59
Maximum Allowable Far:	03.00
Borough Code:	4
Borough Tax Block And Lot:	4093310008
Condominium Number:	00000
Census Tract 2:	0144
X Coordinate:	1032002
Y Coordinate:	0194475
Zoning Map:	14B
Sanborn Map:	406 005
Tax Map:	44004
E Designation No:	E-140
Date of RPAD Data:	11/2005
Date of DCAS Data:	01/2006
Date of Zoning Data:	11/2005
Date of Major Property Data:	11/2005
Date of Landmark Data:	12/2005
Date of Base Map Data:	01/2006
Date of Mass Appraisal Data:	11/2005
Date of Political and Adm Data:	08/2005
Pluto-Base Map Indicator:	1
Tax Lot(s):	8
E-No:	E-140
Effective Date:	2/2/2005
Satisfaction Date:	Not reported
Ceqr Number:	05DCP029Q
Ulurp Number:	050153 ZMQ
Zoning Map No:	14b, 14d
Description:	Window Wall Attenuation & Alternate Ventilation
Description 2:	Not reported
Borough Code:	QN

LOT 8,TAXBLOCK 9331 (Continued) **S108469885**

Community District:	409
Census Tract:	144
Census Block:	1006
School District:	27
City Council District:	29
Fire Company:	E270
Health Area:	45
Police Precinct:	102
Zone District 1:	R6A
Zone District 2:	Not reported
Commercial Overlay1:	C2-4
Commercial Overlay2:	Not reported
Special Purpose District1:	Not reported
Special Purpose District2:	Not reported
All Components1:	C2-4/R6A
All Components2:	Not reported
Split Boundary Indicator:	N
Building Class:	P1
Land Use Category:	05
Number of Easements:	0
Owner, Type of Code:	Not reported
Owner Name:	121-08 JAMAICA AVENUE
Lot Area:	000015436
Total Building Floor Area:	00000009130
Commercial Floor Area:	00000009130
Office Floor Area:	00000000000
Retail Floor Area:	00000000000
Garage Floor Area:	00000009130
Storage Floor Area:	00000000000
Factory Floor Area:	00000000000
Other Floor Area:	00000000000
Floor Area,Total Bld Source Code:	7
Number of Buildings:	00001
Number of Floors:	001.00
Residential Units:	00000
Non and Residential Units:	00001
Lot Frontage:	0156.50
Lot Depth:	0078.58
Building Frontage:	0110.00
Building Depth:	0083.00
Proximity Code:	0
Irregular Lot Code:	Y
Lot Type:	5
Basement Type Grade:	5
Land Assessed Value:	00000131400
Total Assessed Value:	00000235350
Land Exempt Value:	00000000000
Total Exempt Value:	00000000000
Year Built:	1931
Year Built Code:	Not reported
Year Altered1:	1992
Year Altered2:	1995
Historic District Name:	Not reported
Landmark Name:	Not reported
Built Floor Area Ratio-Far:	0000.59
Maximum Allowable Far:	03.00
Borough Code:	4

LOT 8,TAXBLOCK 9331 (Continued) **S108469885**

Borough Tax Block And Lot:	4093310008
Condominium Number:	00000
Census Tract 2:	0144
X Coordinate:	1032002
Y Coordinate:	0194475
Zoning Map:	14B
Sanborn Map:	406 005
Tax Map:	44004
E Designation No:	E-140
Date of RPAD Data:	11/2005
Date of DCAS Data:	01/2006
Date of Zoning Data:	11/2005
Date of Major Property Data:	11/2005
Date of Landmark Data:	12/2005
Date of Base Map Data:	01/2006
Date of Mass Appraisal Data:	11/2005
Date of Political and Adm Data:	08/2005
Pluto-Base Map Indicator:	1

---

154 **SERVICE BOX 47705** **NY Spills** **S104880658**
North **123-15 JAMAICA AVE** **NY Hist Spills** **N/A**
1/4-1/2 **QUEENS, NY**
2017 ft.

Relative:
Higher

Actual:
64 ft.

NY Spills:

Site ID:	197836
Facility Addr2:	Not reported
Facility ID:	0009691
Spill Number:	0009691
Facility Type:	ER
SWIS:	4101
Region of Spill:	2
Investigator:	JHOCONNE
Referred To:	Not reported
Spill Date:	11/25/00
Reported to Dept:	11/25/00
CID:	398
Spill Cause:	Unknown
Water Affected:	Not reported
Spill Source:	Unknown
Spill Notifier:	Local Agency
Cleanup Ceased:	/ /
Cleanup Meets Std:	False
Last Inspection:	/ /
Recommended Penalty:	Penalty Not Recommended
UST Trust:	False
Spill Class:	Known release with minimal potential for fire or hazard. DEC Response. Willing Responsible Party. Corrective action taken.
Spill Closed Dt:	12/26/01
Remediation Phase:	0
Date Entered In Computer:	11/25/00
Spill Record Last Update:	12/26/01
Spiller Name:	Not reported
Spiller Company:	UNKNOWN
Spiller Address:	Not reported
Spiller City,St,Zip:	NY
Spiller Company:	999
Spiller Phone:	Not reported

SERVICE BOX 47705 (Continued) **S104880658**

Contact Name: JIMMY FOX
Contact Phone: (212) 580-6763
DEC Region: 2
Program Number: 0009691
DER Facility ID: 164636
Site ID: 197836
Operable Unit ID: 830735
Operable Unit: 01
Material ID: 543629
Material Code: 0066A
Material Name: UNKNOWN PETROLEUM
Case No.: Not reported
Material FA: Petroleum
Quantity: 1.00
Units: Gallons
Recovered: 0.00
Resource Affected: Soil
Oxygenate: False
DEC Memo: Start CallerRemark - 0009691 CON EDISON 134508. CLEAN UP PENDING RESULTS. END CallerRemark - 0009691
Remarks: Start DECRemark - 0009691 Prior to Sept, 2004 data translation this spill Lead DEC Field was "O'CONNELL" Con Ed e2mis #134508 Notes: 11-25-00 1904hrs 1 pint unknown oil in service box 47705 on 7gal water. Cannot see sump. Sample taken. 11-25-00 2235hrs LSN 00-11133 <1ppm PCB 11-26-00 0530hrs Cleanup completed by double washing with slix. Waste generated was removed using diapers, coagulant and vactor. No leaking company equipment. No sump. END DECRemark - 0009691

NY Hist Spills:
Region of Spill: 2
Spill Number: 0009691
Investigator: O'CONNELL
Caller Name: Not reported
Caller Agency: Not reported
Caller Phone: Not reported
Notifier Name: Not reported
Notifier Agency: Not reported
Notifier Phone: Not reported
Spill Date/Time: 11/25/2000 18:45
Reported to Dept Date/Time: 11/25/00 19:16
SWIS: 63
Spiller Name: UNKNOWN
Spiller Contact: Not reported
Spiller Phone: ( ) -
Spiller Contact: JIMMY FOX
Spiller Phone: (212) 580-6763
Spiller Address: Not reported
Spiller City,St,Zip: Not reported
Spill Cause: Unknown
Reported to Dept: On Land
Water Affected: Not reported
Spill Source: 12
Spill Notifier: Local Agency
PBS Number: Not reported
Cleanup Ceased: / /
Cleanup Meets Std: False
Last Inspection: / /

SERVICE BOX 47705 (Continued) **S104880658**

Recommended Penalty: Penalty Not Recommended
Spiller Cleanup Dt: / /
Enforcement Date: / /
Invstgn Complete: / /
UST Involvement: False
Spill Class: Known release with minimal potential for fire or hazard. DEC Response. Willing Responsible Party. Corrective action taken.
Spill Closed Dt: 12/26/01
Corrective Action Plan Submitted: / /
Date Region Sent Summary to Central Office: / /
Date Spill Entered In Computer Data File: 11/25/00
Date Spill Entered In Computer Data File: Not reported
Update Date: 12/26/01
Is Updated: False
PBS Number: Not reported
Tank Number: Not reported
Tank Size: Not reported
Test Method: Not reported
Leak Rate Failed Tank: Not reported
Gross Leak Rate: Not reported
Material Class Type: Petroleum
Quantity Spilled: 1
Unkonwn Quantity Spilled: False
Units: Gallons
Quantity Recovered: 0
Unkonwn Quantity Recovered: False
Material: UNKNOWN PETROLEUM
Class Type: UNKNOWN PETROLEUM
Times Material Entry In File: 16414
CAS Number: Not reported
Last Date: 19940929
DEC Remarks: Con Ed e2mis 134508 Notes: 11-25-00 1904hrs 1 pint unknown oil in service box 47705 on 7gal water. Cannot see sump. Sample taken. 11-25-00 2235hrs LSN 00-11133 <1ppm PCB 11-26-00 0530hrs Cleanup completed by double washing with slix.Waste generated was removed using diapers, coagulant and vactor. No leaking company equipment. No sump.
Remark: CON EDISON 134508. CLEAN UP PENDING RESULTS.

AJ155 **CENTURY AMBULANCE SERVICE** **NY Spills** **S102145643**
NNW **121-08 JAMAICA AVENUE** **NY Hist Spills** **N/A**
1/4-1/2 **NEW YORK CITY, NY**
2018 ft.

Site 3 of 9 in cluster AJ

Relative: Higher

Actual: 63 ft.

NY Spills:
Site ID: 135246
Facility Addr2: Not reported
Facility ID: 8910104
Spill Number: 8910104
Facility Type: ER
SWIS: 4101
Region of Spill: 2
Investigator: TAYLOR
Referred To: Not reported
Spill Date: 10/31/89
Reported to Dept: 01/22/90
CID: Not reported
Spill Cause: Deliberate

CENTURY AMBULANCE SERVICE (Continued) **S102145643**

Water Affected:	Not reported
Spill Source:	Institutional, Educational, Gov., Other
Spill Notifier:	Citizen
Cleanup Ceased:	01/22/90
Cleanup Meets Std:	True
Last Inspection:	/ /
Recommended Penalty:	Penalty Not Recommended
UST Trust:	False
Spill Class:	Not reported
Spill Closed Dt:	01/22/90
Remediation Phase:	0
Date Entered In Computer:	01/25/90
Spill Record Last Update:	09/30/04
Spiller Name:	Not reported
Spiller Company:	CENTURY AMBULANCE SERVICE
Spiller Address:	Not reported
Spiller City,St,Zip:	ZZ
Spiller Company:	001
Spiller Phone:	(718) 441-9595
Contact Name:	Not reported
Contact Phone:	Not reported
DEC Region:	2
Program Number:	8910104
DER Facility ID:	116122
Site ID:	135246
Operable Unit ID:	935194
Operable Unit:	01
Material ID:	443227
Material Code:	0022
Material Name:	Waste Oil/Used Oil
Case No.:	Not reported
Material FA:	Petroleum
Quantity:	-1.00
Units:	Not reported
Recovered:	0.00
Resource Affected:	Sewer
Oxygenate:	False
DEC Memo:	Not reported
Remarks:	Not reported

NY Hist Spills:

Region of Spill:	2
Spill Number:	8910104
Investigator:	TAYLOR
Caller Name:	Not reported
Caller Agency:	Not reported
Caller Phone:	Not reported
Notifier Name:	Not reported
Notifier Agency:	Not reported
Notifier Phone:	Not reported
Spill Date/Time:	10/31/1989 12:00
Reported to Dept Date/Time:	01/22/90 14:24
SWIS:	63
Spiller Name:	CENTURY AMBULANCE SERVICE
Spiller Contact:	Not reported
Spiller Phone:	(718) 441-9595
Spiller Address:	Not reported

CENTURY AMBULANCE SERVICE (Continued) **S102145643**

Spiller City,St,Zip:	Not reported
Spill Cause:	Deliberate
Reported to Dept:	In Sewer
Water Affected:	Not reported
Spill Source:	02
Spill Notifier:	Citizen
PBS Number:	Not reported
Cleanup Ceased:	01/22/90
Cleanup Meets Std:	True
Last Inspection:	/ /
Recommended Penalty:	Penalty Not Recommended
Spiller Cleanup Dt:	/ /
Enforcement Date:	/ /
Invstgn Complete:	/ /
UST Involvement:	False
Spill Class:	Not reported
Spill Closed Dt:	01/22/90
Corrective Action Plan Submitted:	/ /
Date Region Sent Summary to Central Office:	/ /
Date Spill Entered In Computer Data File:	01/25/90
Date Spill Entered In Computer Data File:	Not reported
Update Date:	/ /
Is Updated:	False
PBS Number:	Not reported
Tank Number:	Not reported
Tank Size:	Not reported
Test Method:	Not reported
Leak Rate Failed Tank:	Not reported
Gross Leak Rate:	Not reported
Material Class Type:	Petroleum
Quantity Spilled:	-1
Unkonwn Quantity Spilled:	False
Units:	Not reported
Quantity Recovered:	0
Unkonwn Quantity Recovered:	False
Material:	WASTE OIL
Class Type:	WASTE OIL
Times Material Entry In File:	9509
CAS Number:	Not reported
Last Date:	19940927
DEC Remarks:	Not reported
Remark:	Not reported

AJ156 **CUNNINGHAM MOTORS** **RCRA-SQG** **1000791710**
NNW **121-02 JAMAICA AVE** **FINDS** **NYD987032273**
1/4-1/2 **RICHMOND HILL, NY 11418** **NY MANIFEST**
2018 ft. **CT MANIFEST**

Site 4 of 9 in cluster AJ

Relative:
Higher

Actual:
63 ft.

CUNNINGHAM MOTORS (Continued) **1000791710**

RCRAInfo:
Owner: ROBERT CUNNINGHAM
(718) 849-4400
EPA ID: NYD987032273

Contact: Not reported

Classification: Small Quantity Generator
TSDF Activities: Not reported

Violation Status: No violations found

FINDS:
Other Pertinent Environmental Activity Identified at Site

RCRAInfo is a national information system that supports the Resource Conservation and Recovery Act (RCRA) program through the tracking of events and activities related to facilities that generate, transport, and treat, store, or dispose of hazardous waste. RCRAInfo allows RCRA program staff to track the notification, permit, compliance, and corrective action activities required under RCRA.

NY MANIFEST:

Document ID:	NYC2545536
Manifest Status:	Completed after the designated time period for a TSDF to get a copy to the DEC
Trans1 State ID:	P39183
Trans2 State ID:	Not reported
Generator Ship Date:	930913
Trans1 Recv Date:	930913
Trans2 Recv Date:	Not reported
TSD Site Recv Date:	930929
Part A Recv Date:	Not reported
Part B Recv Date:	931019
Generator EPA ID:	NYD987032273
Trans1 EPA ID:	ILD984908202
Trans2 EPA ID:	Not reported
TSDF ID:	VAD105838874
Waste Code:	D008 - LEAD 5.0 MG/L TCLP
Quantity:	00070
Units:	G - Gallons (liquids only)* (8.3 pounds)
Number of Containers:	001
Container Type:	TT - Cargo tank, tank trucks
Handling Method:	R Material recovery of more than 75 percent of the total material.
Specific Gravity:	100
Year:	93
Manifest Tracking Num:	Not reported
Import Ind:	Not reported
Export Ind:	Not reported
Discr Quantity Ind:	Not reported
Discr Type Ind:	Not reported
Discr Residue Ind:	Not reported
Discr Partial Reject Ind:	Not reported
Discr Full Reject Ind:	Not reported
Manifest Ref Num:	Not reported
Alt Fac RCRA Id:	Not reported
Alt Fac Sign Date:	Not reported

CUNNINGHAM MOTORS (Continued) **1000791710**

Mgmt Method Type Code:	Not reported
EPA ID:	NYD987032273
Facility Name:	CUNNINGHAM MTRS
Facility Address:	121-02 JAMAICA AVENUE
Facility City:	QUEENS
Facility Address 2:	Not reported
Country:	USA
County:	QU
Mailing Name:	CUNNINGHAM MTRS
Mailing Contact:	ROBERT DALESSANDRO
Mailing Address:	121-02 JAMAICA AVENUE
Mailing Address 2:	Not reported
Mailing City:	QUEENS
Mailing State:	NY
Mailing Zip:	Not reported
Mailing Zip4:	Not reported
Mailing Country:	USA
Mailing Phone:	718-849-4400
Document ID:	CTF0335864
Manifest Status:	Completed copy
Trans1 State ID:	NYAP6277
Trans2 State ID:	Not reported
Generator Ship Date:	941118
Trans1 Recv Date:	941118
Trans2 Recv Date:	Not reported
TSD Site Recv Date:	941122
Part A Recv Date:	Not reported
Part B Recv Date:	941205
Generator EPA ID:	NYD987032273
Trans1 EPA ID:	ILD984908202
Trans2 EPA ID:	Not reported
TSDF ID:	CTD001156009
Waste Code:	D006 - CADMIUM 1.0 MG/L TCLP
Quantity:	00005
Units:	G - Gallons (liquids only)* (8.3 pounds)
Number of Containers:	001
Container Type:	DM - Metal drums, barrels
Handling Method:	R Material recovery of more than 75 percent of the total material.
Specific Gravity:	100
Year:	94
Manifest Tracking Num:	Not reported
Import Ind:	Not reported
Export Ind:	Not reported
Discr Quantity Ind:	Not reported
Discr Type Ind:	Not reported
Discr Residue Ind:	Not reported
Discr Partial Reject Ind:	Not reported
Discr Full Reject Ind:	Not reported
Manifest Ref Num:	Not reported
Alt Fac RCRA Id:	Not reported
Alt Fac Sign Date:	Not reported
Mgmt Method Type Code:	Not reported
EPA ID:	NYD987032273
Facility Name:	CUNNINGHAM MTRS
Facility Address:	121-02 JAMAICA AVENUE
Facility City:	QUEENS

CUNNINGHAM MOTORS (Continued) **1000791710**

Facility Address 2:	Not reported
Country:	USA
County:	QU
Mailing Name:	CUNNINGHAM MTRS
Mailing Contact:	ROBERT DALESSANDRO
Mailing Address:	121-02 JAMAICA AVENUE
Mailing Address 2:	Not reported
Mailing City:	QUEENS
Mailing State:	NY
Mailing Zip:	Not reported
Mailing Zip4:	Not reported
Mailing Country:	USA
Mailing Phone:	718-849-4400

Document ID:	CTF0341401
Manifest Status:	Completed after the designated time period for a TSDF to get a copy to the DEC
Trans1 State ID:	AP6277NY
Trans2 State ID:	Not reported
Generator Ship Date:	940929
Trans1 Recv Date:	940929
Trans2 Recv Date:	Not reported
TSD Site Recv Date:	941006
Part A Recv Date:	Not reported
Part B Recv Date:	941102
Generator EPA ID:	NYD987032273
Trans1 EPA ID:	ILD984908202
Trans2 EPA ID:	Not reported
TSDF ID:	CTD001156009
Waste Code:	D006 - CADMIUM 1.0 MG/L TCLP
Quantity:	00010
Units:	G - Gallons (liquids only)* (8.3 pounds)
Number of Containers:	002
Container Type:	DM - Metal drums, barrels
Handling Method:	R Material recovery of more than 75 percent of the total material.
Specific Gravity:	100
Year:	94
Manifest Tracking Num:	Not reported
Import Ind:	Not reported
Export Ind:	Not reported
Discr Quantity Ind:	Not reported
Discr Type Ind:	Not reported
Discr Residue Ind:	Not reported
Discr Partial Reject Ind:	Not reported
Discr Full Reject Ind:	Not reported
Manifest Ref Num:	Not reported
Alt Fac RCRA Id:	Not reported
Alt Fac Sign Date:	Not reported
Mgmt Method Type Code:	Not reported
EPA ID:	NYD987032273
Facility Name:	CUNNINGHAM MTRS
Facility Address:	121-02 JAMAICA AVENUE
Facility City:	QUEENS
Facility Address 2:	Not reported
Country:	USA
County:	QU
Mailing Name:	CUNNINGHAM MTRS
Mailing Contact:	ROBERT DALESSANDRO

CUNNINGHAM MOTORS (Continued) **1000791710**

Mailing Address: 121-02 JAMAICA AVENUE
Mailing Address 2: Not reported
Mailing City: QUEENS
Mailing State: NY
Mailing Zip: Not reported
Mailing Zip4: Not reported
Mailing Country: USA
Mailing Phone: 718-849-4400

CT MANIFEST:
Manifest No: Not reported
Waste Occurence: Not reported
UNNA: Not reported
Hazard Class: Not reported
US Dot Description: Not reported
No of Containers: Not reported
Container Type: Not reported
Quantity: Not reported
Weight/Volume: Not reported
Additional Description: Not reported
Handling Code: Not reported
Date Record Was Last Modified: Not reported
DEO Who Last Modified Record: Not reported
Manifest No: Not reported
Waste Occurence: Not reported
EPA Waste Code: Not reported
Recycled Waste?: Not reported
Date Record Was Last Modified: Not reported
DEO Who Last Modified Record: Not reported
Year: 1994
Manifest ID: CTF0335864
TSDF EPA ID: CTD001156009
TSDF Name: SAFETY-KLEEN CORP.
TSDF Address: 39 COMMUNITY AVE EXT.
TSDF City,St,Zip: PLAINFIELD, CT 06374
TSDF Country: USA
TSDF Telephone: Not reported
Transport Date: 11/18/94
Transporter EPA ID: ILD984908202
Transporter Name: SAFETY-KLEEN CORP.
Transporter Country: USA
Transporter Phone: Not reported
Trans 2 Date: / /
Trans 2 EPA ID: Not reported
Trans 2 Name: Not reported
Trans 2 Address: Not reported
Trans 2 City,St,Zip: CT
Trans 2 Country: USA
Trans 2 Phone: Not reported
Generator EPA ID: NYD987032273
Gererator Phone: 7188494400
Generator Address: Not reported
Generator City,State,Zip: Not reported
Generator Country: Not reported
Special Handling: Not reported
Discrepancies: Yes
Date Shipped: 11/18/94

CUNNINGHAM MOTORS (Continued) **1000791710**

Date Received:	11/22/94
Last modified date:	04/26/04
Last modified by:	IG
Comments:	Not reported
Year:	1994
Manifest ID:	CTF0341401
TSDF EPA ID:	CTD001156009
TSDF Name:	SAFETY-KLEEN CORP.
TSDF Address:	39 COMMUNITY AVE EXT.
TSDF City,St,Zip:	PLAINFIELD, CT 06374
TSDF Country:	USA
TSDF Telephone:	Not reported
Transport Date:	09/29/94
Transporter EPA ID:	ILD984908202
Transporter Name:	SAFETY-KLEEN CORP.
Transporter Country:	USA
Transporter Phone:	Not reported
Trans 2 Date:	/ /
Trans 2 EPA ID:	Not reported
Trans 2 Name:	Not reported
Trans 2 Address:	Not reported
Trans 2 City,St,Zip:	CT
Trans 2 Country:	USA
Trans 2 Phone:	Not reported
Generator EPA ID:	NYD987032273
Gererator Phone:	7188494400
Generator Address:	Not reported
Generator City,State,Zip:	Not reported
Generator Country:	Not reported
Special Handling:	Not reported
Discrepancies:	Yes
Date Shipped:	09/29/94
Date Received:	10/06/94
Last modified date:	04/26/04
Last modified by:	IG
Comments:	Not reported

AJ157 **MAVEN MOTORS** **FINDS** **1007781559**
NNW **121-02 JAMAICA AVE** **110019440247**
1/4-1/2 **QUEENS, NY 11418**
2018 ft.

Site 5 of 9 in cluster AJ

Relative:
Higher

Actual:
63 ft.

FINDS:

Other Pertinent Environmental Activity Identified at Site

FIS (New York - Facility Information System) is New York's Department of Environmental Conservation (DEC) information system for tracking environmental facility information found across the State.

AJ158
NNW
1/4-1/2
2018 ft.

Relative:
Higher

Actual:
63 ft.

LOT 1,TAXBLOCK 9331
121-02 JAMAICA AVENUE
QUEENS, NY 11418

Site 6 of 9 in cluster AJ

E DESIGNATION

S108469881
N/A

E DESIGNATION:

Tax Lot(s):	1
E-No:	E-140
Effective Date:	2/2/2005
Satisfaction Date:	Not reported
Ceqr Number:	05DCP029Q
Ulurp Number:	050153 ZMQ
Zoning Map No:	14b, 14d
Description:	Underground Gasoline Storage Tanks* Testing Protocol
Description 2:	Not reported
Borough Code:	QN
Community District:	409
Census Tract:	144
Census Block:	1006
School District:	27
City Council District:	29
Fire Company:	E270
Health Area:	45
Police Precinct:	102
Zone District 1:	R6A
Zone District 2:	Not reported
Commercial Overlay1:	C2-4
Commercial Overlay2:	Not reported
Special Purpose District1:	Not reported
Special Purpose District2:	Not reported
All Components1:	C2-4/R6A
All Components2:	Not reported
Split Boundary Indicator:	N
Building Class:	G8
Land Use Category:	05
Number of Easements:	0
Owner, Type of Code:	Not reported
Owner Name:	FELDSTEIN, JACK
Lot Area:	000019080
Total Building Floor Area:	00000015600
Commercial Floor Area:	00000015600
Office Floor Area:	00000000000
Retail Floor Area:	00000000000
Garage Floor Area:	00000015600
Storage Floor Area:	00000000000
Factory Floor Area:	00000000000
Other Floor Area:	00000000000
Floor Area,Total Bld Source Code:	7
Number of Buildings:	00001
Number of Floors:	001.00
Residential Units:	00000
Non and Residential Units:	00002
Lot Frontage:	0156.00
Lot Depth:	0123.00
Building Frontage:	0156.00
Building Depth:	0100.00
Proximity Code:	0
Irregular Lot Code:	Y

LOT 1,TAXBLOCK 9331 (Continued) **S108469881**

Lot Type:	3
Basement Type Grade:	5
Land Assessed Value:	00000214650
Total Assessed Value:	00000307800
Land Exempt Value:	00000000000
Total Exempt Value:	00000000000
Year Built:	1931
Year Built Code:	Not reported
Year Altered1:	0000
Year Altered2:	0000
Historic District Name:	Not reported
Landmark Name:	Not reported
Built Floor Area Ratio-Far:	0000.82
Maximum Allowable Far:	03.00
Borough Code:	4
Borough Tax Block And Lot:	4093310001
Condominium Number:	00000
Census Tract 2:	0144
X Coordinate:	1031853
Y Coordinate:	0194431
Zoning Map:	14B
Sanborn Map:	406 005
Tax Map:	44004
E Designation No:	E-140
Date of RPAD Data:	11/2005
Date of DCAS Data:	01/2006
Date of Zoning Data:	11/2005
Date of Major Property Data:	11/2005
Date of Landmark Data:	12/2005
Date of Base Map Data:	01/2006
Date of Mass Appraisal Data:	11/2005
Date of Political and Adm Data:	08/2005
Pluto-Base Map Indicator:	1

Tax Lot(s):	1
E-No:	E-140
Effective Date:	2/2/2005
Satisfaction Date:	Not reported
Ceqr Number:	05DCP029Q
Ulurp Number:	050153 ZMQ
Zoning Map No:	14b, 14d
Description:	Window Wall Attenuation & Alternate Ventilation
Description 2:	Not reported
Borough Code:	QN
Community District:	409
Census Tract:	144
Census Block:	1006
School District:	27
City Council District:	29
Fire Company:	E270
Health Area:	45
Police Precinct:	102
Zone District 1:	R6A
Zone District 2:	Not reported
Commercial Overlay1:	C2-4
Commercial Overlay2:	Not reported
Special Purpose District1:	Not reported

LOT 1,TAXBLOCK 9331 (Continued) **S108469881**

Special Purpose District2:	Not reported
All Components1:	C2-4/R6A
All Components2:	Not reported
Split Boundary Indicator:	N
Building Class:	G8
Land Use Category:	05
Number of Easements:	0
Owner, Type of Code:	Not reported
Owner Name:	FELDSTEIN, JACK
Lot Area:	000019080
Total Building Floor Area:	00000015600
Commercial Floor Area:	00000015600
Office Floor Area:	00000000000
Retail Floor Area:	00000000000
Garage Floor Area:	00000015600
Storage Floor Area:	00000000000
Factory Floor Area:	00000000000
Other Floor Area:	00000000000
Floor Area,Total Bld Source Code:	7
Number of Buildings:	00001
Number of Floors:	001.00
Residential Units:	00000
Non and Residential Units:	00002
Lot Frontage:	0156.00
Lot Depth:	0123.00
Building Frontage:	0156.00
Building Depth:	0100.00
Proximity Code:	0
Irregular Lot Code:	Y
Lot Type:	3
Basement Type Grade:	5
Land Assessed Value:	00000214650
Total Assessed Value:	00000307800
Land Exempt Value:	00000000000
Total Exempt Value:	00000000000
Year Built:	1931
Year Built Code:	Not reported
Year Altered1:	0000
Year Altered2:	0000
Historic District Name:	Not reported
Landmark Name:	Not reported
Built Floor Area Ratio-Far:	0000.82
Maximum Allowable Far:	03.00
Borough Code:	4
Borough Tax Block And Lot:	4093310001
Condominium Number:	00000
Census Tract 2:	0144
X Coordinate:	1031853
Y Coordinate:	0194431
Zoning Map:	14B
Sanborn Map:	406 005
Tax Map:	44004
E Designation No:	E-140
Date of RPAD Data:	11/2005
Date of DCAS Data:	01/2006
Date of Zoning Data:	11/2005
Date of Major Property Data:	11/2005

LOT 1,TAXBLOCK 9331 (Continued) **S108469881**

Date of Landmark Data:	12/2005
Date of Base Map Data:	01/2006
Date of Mass Appraisal Data:	11/2005
Date of Political and Adm Data:	08/2005
Pluto-Base Map Indicator:	1

AJ159 **ABANDONED DRUM** **NY Spills** **S107416407**
NNW **121 ST / JAMAICA AV** **N/A**
1/4-1/2 **QUEENS, NY**
2023 ft.

Site 7 of 9 in cluster AJ

Relative: Higher

Actual: 63 ft.

NY Spills:

Site ID:	354671
Facility Addr2:	Not reported
Facility ID:	0508971
Spill Number:	0508971
Facility Type:	ER
SWIS:	4101
Region of Spill:	2
Investigator:	SFRAHMAN
Referred To:	Not reported
Spill Date:	10/26/05
Reported to Dept:	10/26/05
CID:	64
Spill Cause:	Abandoned Drums
Water Affected:	Not reported
Spill Source:	Commercial/Industrial
Spill Notifier:	Other
Cleanup Ceased:	/ /
Cleanup Meets Std:	False
Last Inspection:	/ /
Recommended Penalty:	Penalty Not Recommended
UST Trust:	False
Spill Class:	Possible release with minimal potential for fire or hazard or Known release with no damage. DEC Response. Willing Responsible Party. Corrective action taken.
Spill Closed Dt:	11/28/05
Remediation Phase:	0
Date Entered In Computer:	10/27/05
Spill Record Last Update:	11/28/05
Spiller Name:	Not reported
Spiller Company:	UNKNOWN
Spiller Address:	Not reported
Spiller City,St,Zip:	NY
Spiller Company:	999
Spiller Phone:	Not reported
Contact Name:	SHAWN DONOHUE
Contact Phone:	(212) 689-1520
DEC Region:	2
Program Number:	0508971
DER Facility ID:	304683
Site ID:	354671
Operable Unit ID:	1112067
Operable Unit:	01
Material ID:	2102108
Material Code:	0001
Material Name:	#2 Fuel Oil

ABANDONED DRUM (Continued) **S107416407**

Case No.: Not reported
Material FA: Petroleum
Quantity: 2.00
Units: Gallons
Recovered: 0.00
Resource Affected: Soil
Oxygenate: False
DEC Memo: Start CallerRemark - 0508971 Fire dept on scene. Two 55 gallon abandoned drums. 1 had leaked 2 gallons. END CallerRemark - 0508971
Remarks: Start DECRemark - 0508971 Added to drum run. 11.28.05 Sharif// cleared on 11.25.05. END DECRemark - 0508971

AH160 **A TO Z AUTO REPAIR** **RCRA-SQG** **1000871744**
NW **87-28 LEFFERTS BLVD** **FINDS** **NY0000094680**
1/4-1/2 **RICHMOND HILL, NY 11418**
2027 ft.

Site 5 of 7 in cluster AH

Relative: Higher

Actual: 61 ft.

RCRAInfo:
Owner: A TO Z AUTOMOTIVE REPAIR
(718) 805-3322
EPA ID: NY0000094680
Contact: Not reported
Classification: Small Quantity Generator
TSDF Activities: Not reported
Violation Status: No violations found

FINDS:
Other Pertinent Environmental Activity Identified at Site

RCRAInfo is a national information system that supports the Resource Conservation and Recovery Act (RCRA) program through the tracking of events and activities related to facilities that generate, transport, and treat, store, or dispose of hazardous waste. RCRAInfo allows RCRA program staff to track the notification, permit, compliance, and corrective action activities required under RCRA.

AK161 **125-01 101ST AVE** **NY Spills** **S102401887**
SE **125-01 101ST AVE** **NY Hist Spills** **N/A**
1/4-1/2 **QUEENS, NY**
2028 ft.

Site 1 of 3 in cluster AK

Relative: Lower

Actual: 48 ft.

NY Spills:
Site ID: 263979
Facility Addr2: Not reported
Facility ID: 9605749
Spill Number: 9605749
Facility Type: ER
SWIS: 4101
Region of Spill: 2
Investigator: GUTIERREZ
Referred To: Not reported

125-01 101ST AVE (Continued) **S102401887**

Spill Date:	08/03/96
Reported to Dept:	08/03/96
CID:	365
Spill Cause:	Unknown
Water Affected:	Not reported
Spill Source:	Unknown
Spill Notifier:	Local Agency
Cleanup Ceased:	/ /
Cleanup Meets Std:	False
Last Inspection:	/ /
Recommended Penalty:	Penalty Not Recommended
UST Trust:	False
Spill Class:	Known release with minimal potential for fire or hazard. DEC Response. Willing Responsible Party. Corrective action taken.
Spill Closed Dt:	02/14/97
Remediation Phase:	0
Date Entered In Computer:	08/03/96
Spill Record Last Update:	02/14/97
Spiller Name:	Not reported
Spiller Company:	UNKNOWN
Spiller Address:	Not reported
Spiller City,St,Zip:	NY
Spiller Company:	999
Spiller Phone:	Not reported
Contact Name:	CALLER
Contact Phone:	(718) 595-6777
DEC Region:	2
Program Number:	9605749
DER Facility ID:	215168
Site ID:	263979
Operable Unit ID:	1036553
Operable Unit:	01
Material ID:	348491
Material Code:	0008
Material Name:	Diesel
Case No.:	Not reported
Material FA:	Petroleum
Quantity:	0.00
Units:	Gallons
Recovered:	0.00
Resource Affected:	Soil
Oxygenate:	False
DEC Memo:	Start CallerRemark - 9605749 fire hazmat and industrial waste team on the scene drums were spotted by a citizen and they were tipped over spilling into the street END CallerRemark - 9605749
Remarks:	Not reported

NY Hist Spills:

Region of Spill:	2
Spill Number:	9605749
Investigator:	GUTIERREZ
Caller Name:	Not reported
Caller Agency:	Not reported
Caller Phone:	Not reported
Notifier Name:	Not reported
Notifier Agency:	Not reported
Notifier Phone:	Not reported

125-01 101ST AVE (Continued) **S102401887**

Spill Date/Time:	08/03/1996 22:06
Reported to Dept Date/Time:	08/03/96 22:13
SWIS:	63
Spiller Name:	UNKNOWN
Spiller Contact:	Not reported
Spiller Phone:	Not reported
Spiller Contact:	CALLER
Spiller Phone:	(718) 595-6777
Spiller Address:	Not reported
Spiller City,St,Zip:	Not reported
Spill Cause:	Unknown
Reported to Dept:	On Land
Water Affected:	Not reported
Spill Source:	12
Spill Notifier:	Local Agency
PBS Number:	Not reported
Cleanup Ceased:	/ /
Cleanup Meets Std:	False
Last Inspection:	/ /
Recommended Penalty:	Penalty Not Recommended
Spiller Cleanup Dt:	/ /
Enforcement Date:	/ /
Invstgn Complete:	/ /
UST Involvement:	False
Spill Class:	Known release with minimal potential for fire or hazard. DEC Response. Willing Responsible Party. Corrective action taken.
Spill Closed Dt:	02/14/97
Corrective Action Plan Submitted:	/ /
Date Region Sent Summary to Central Office:	/ /
Date Spill Entered In Computer Data File:	08/03/96
Date Spill Entered In Computer Data File:	Not reported
Update Date:	02/14/97
Is Updated:	False
PBS Number:	Not reported
Tank Number:	Not reported
Tank Size:	Not reported
Test Method:	Not reported
Leak Rate Failed Tank:	Not reported
Gross Leak Rate:	Not reported
Material Class Type:	Petroleum
Quantity Spilled:	0
Unkonwn Quantity Spilled:	True
Units:	Gallons
Quantity Recovered:	0
Unkonwn Quantity Recovered:	False
Material:	DIESEL
Class Type:	DIESEL
Times Material Entry In File:	10625
CAS Number:	Not reported
Last Date:	19940728
DEC Remarks:	Not reported
Remark:	fire ha mat and industrial waste team on the scene drums were spotted by a citi en and they were tipped over spilling into the street

AL162 **VAULT # 2624** **NY Spills** **S105142104**
East **130-05 ATLANTIC AVE** **NY Hist Spills** **N/A**
1/4-1/2 **QUEENS, NY**
2042 ft.

Site 1 of 2 in cluster AL

Relative:
Equal

Actual:
56 ft.

NY Spills:

Site ID:	233762
Facility Addr2:	Not reported
Facility ID:	0106104
Spill Number:	0106104
Facility Type:	ER
SWIS:	4101
Region of Spill:	2
Investigator:	AERODRIG
Referred To:	Not reported
Spill Date:	09/07/01
Reported to Dept:	09/07/01
CID:	281
Spill Cause:	Equipment Failure
Water Affected:	Not reported
Spill Source:	Commercial/Industrial
Spill Notifier:	Responsible Party
Cleanup Ceased:	/ /
Cleanup Meets Std:	False
Last Inspection:	/ /
Recommended Penalty:	Penalty Not Recommended
UST Trust:	False
Spill Class:	Known release with minimal potential for fire or hazard. DEC Response. Willing Responsible Party. Corrective action taken.
Spill Closed Dt:	07/22/03
Remediation Phase:	0
Date Entered In Computer:	09/07/01
Spill Record Last Update:	07/24/03
Spiller Name:	PETER MCGUIRE
Spiller Company:	CON EDISON
Spiller Address:	4 IRVING PLACE
Spiller City,St,Zip:	NEW YORK, NY 10003
Spiller Company:	001
Spiller Phone:	(212) 580-6763
Contact Name:	PETER MCGUIRE
Contact Phone:	(212) 580-6765
DEC Region:	2
Program Number:	0106104
DER Facility ID:	192607
Site ID:	233762
Operable Unit ID:	844494
Operable Unit:	01
Material ID:	530986
Material Code:	0541A
Material Name:	DIELECTRIC FLUID
Case No.:	Not reported
Material FA:	Petroleum
Quantity:	1.00
Units:	Gallons
Recovered:	0.00
Resource Affected:	Soil
Oxygenate:	False
DEC Memo:	Start CallerRemark - 0106104 BUSHING FAILURE ON FEEDER AT ABOVE LOCATION.

VAULT # 2624 (Continued) **S105142104**

SAMPLE HAS BEEN TAKEN AND CLEANUP IS PENDING LAB RESULTS. CON ED #139341. END CallerRemark - 0106104

Remarks: Start DECRemark - 0106104 Prior to Sept, 2004 data translation this spill Lead DEC Field was "RODRIGUEZ" e2mis 139341 9/7/01-0850HRS VONWERNE #57802 NETW.REPORTS FOUND APPROX 1-PINT OF TRANSFORMER OIL LEAKING FROM A-PHASE BUSHING ON DEAD FEEDER 9B10 .IN V2624.ONTO SIDE AND TOP OF DIRT ON UNIT.IT APPEARS TO BE CONTAINED AT THIS TIME NO SEWERS OR WATERWAYS EFFECTED . RECORDS SHOW <50.PPM DATED 1982 . NO FIRE OR SMOKE OR PRIVATE PROPERTY INVOLVED .1-SOIL SAMPLE TAKEN ENVIR TAG#27448 PLACED.CLEANUP PENDING TEST RESULTS 1010HRS O.S. CALLO #58007 REPORTS PRESSURE TESTED UNIT AND FOUND IT TO BE OK. REPORTS PRIMARY CABLE TO BAYONET LEAKING.REPORTED TO U/G. 1054HRS O.S. CALO REPORTS SAMPLE AT CHEM LAB UPDATE********** 9-7-01 18:00HRS THIS JOB WILL TAKEN OFF THE 24HR DEMINIMIS PROGRAM BECAUSE OF A 24HR DELY ON SOIL SAMPLE. S.PACE 49874. UPDATE********** 9-7-01 18:23HRS LAB SEQ# 01-08903-001 3.0 PPM. S.PACE 49874. UPDATE 10-30-01 2055 HRS G.CASTRO MECH"A" FLUSH DEPT REPORTS HE DOUBLE WASH STRUCTURE WITH BIO- JEN 760 . BUSHING IS STILL LEAKING AND HE SAID HOLE IS UNSAFE DUE TO PRIMARY CABLE ON FLOOR. CLEANUP IS IN COMPLETE. WILL NEED SERV BUR OR UNDER GROUND CREW UPDATE 11-01-01 11:00 HRS.. FDR CONTROL REP MAHADY REPORTS U/G BAGGED & PLASTERIZED BUSHING AND RACKED PRIMARY CABLE FROM FLOOR. UPDATE 1225 HRS 11/03 A.STUBBS REPORTS DOUBLE WASHED STRUCTURE WITH BIO GEN 760 &REMOVED STOP TAG. CLEANUP COMPLETED. #12255 VDC. END DECRemark - 0106104

NY Hist Spills:

Region of Spill:	2
Spill Number:	0106104
Investigator:	RODRIGUEZ
Caller Name:	Not reported
Caller Agency:	Not reported
Caller Phone:	Not reported
Notifier Name:	Not reported
Notifier Agency:	Not reported
Notifier Phone:	Not reported
Spill Date/Time:	09/07/2001 08:50
Reported to Dept Date/Time:	09/07/01 18:06
SWIS:	63
Spiller Name:	CON EDISON
Spiller Contact:	PETER MCGUIRE
Spiller Phone:	(212) 580-6763
Spiller Contact:	PETER MCGUIRE
Spiller Phone:	(212) 580-6765
Spiller Address:	4 IRVING PLACE
Spiller City,St,Zip:	NEW YORK, NY 10003-
Spill Cause:	Equipment Failure
Reported to Dept:	On Land
Water Affected:	Not reported
Spill Source:	01
Spill Notifier:	Responsible Party
PBS Number:	Not reported
Cleanup Ceased:	/ /
Cleanup Meets Std:	False
Last Inspection:	/ /
Recommended Penalty:	Penalty Not Recommended
Spiller Cleanup Dt:	/ /
Enforcement Date:	/ /
Invstgn Complete:	/ /
UST Involvement:	False

VAULT # 2624 (Continued) **S105142104**

Spill Class: Known release with minimal potential for fire or hazard. DEC Response. Willing Responsible Party. Corrective action taken.
Spill Closed Dt: / /
Corrective Action Plan Submitted: / /
Date Region Sent Summary to Central Office: / /
Date Spill Entered In Computer Data File: 09/07/01
Date Spill Entered In Computer Data File: Not reported
Update Date: 09/10/01
Is Updated: False
PBS Number: Not reported
Tank Number: Not reported
Tank Size: Not reported
Test Method: Not reported
Leak Rate Failed Tank: Not reported
Gross Leak Rate: Not reported
Material Class Type: Petroleum
Quantity Spilled: 1
Unkonwn Quantity Spilled: False
Units: Gallons
Quantity Recovered: 0
Unkonwn Quantity Recovered: False
Material: DIELECTRIC FLUID
Class Type: DIELECTRIC FLUID
Times Material Entry In File: 41
CAS Number: Not reported
Last Date: Not reported
DEC Remarks: Not reported
Remark: BUSHING FAILURE ON FEEDER AT ABOVE LOCATION. SAMPLE HAS BEEN TAKEN AND CLEANUP IS PENDING LAB RESULTS. CON ED 139341.

AK163 **NEST RESTAURANT** **NY Spills** **S106016889**
SE **125-17 101ST ST** **N/A**
1/4-1/2 **QUEENS, NY**
2043 ft.

Site 2 of 3 in cluster AK

Relative:
Lower

Actual:
48 ft.

NY Spills:
Site ID: 320555
Facility Addr2: Not reported
Facility ID: 0304873
Spill Number: 0304873
Facility Type: ER
SWIS: 4101
Region of Spill: 2
Investigator: SMSANGES
Referred To: Not reported
Spill Date: 08/07/03
Reported to Dept: 08/07/03
CID: 252
Spill Cause: Unknown
Water Affected: Not reported
Spill Source: Unknown
Spill Notifier: Other
Cleanup Ceased: / /
Cleanup Meets Std: False
Last Inspection: / /
Recommended Penalty: Penalty Not Recommended
UST Trust: False

NEST RESTAURANT (Continued) **S106016889**

Spill Class:	Known release with minimal potential for fire or hazard. DEC Response. Willing Responsible Party. Corrective action taken.
Spill Closed Dt:	08/08/03
Remediation Phase:	0
Date Entered In Computer:	08/07/03
Spill Record Last Update:	08/08/03
Spiller Name:	SUPHDEO
Spiller Company:	NEST RESTAURANT
Spiller Address:	125-17 101ST ST
Spiller City,St,Zip:	QUEENS, ZZ
Spiller Company:	001
Spiller Phone:	Not reported
Contact Name:	SUPHDEO
Contact Phone:	Not reported
DEC Region:	2
Program Number:	0304873
DER Facility ID:	258252
Site ID:	320555
Operable Unit ID:	871677
Operable Unit:	01
Material ID:	505722
Material Code:	0062A
Material Name:	RAW SEWAGE
Case No.:	Not reported
Material FA:	Other
Quantity:	0.00
Units:	Gallons
Recovered:	0.00
Resource Affected:	Soil
Oxygenate:	False
DEC Memo:	Start CallerRemark - 0304873 SUPPOSEDLY WHEN TOILETS FLUSH RAW SEWAGE STATRS TO BUILD UP ON BASEMENT FLOOR. END CallerRemark - 0304873
Remarks:	Start DECRemark - 0304873 Prior to Sept, 2004 data translation this spill Lead DEC Field was "SANGESLAND" END DECRemark - 0304873

AF164 **RESIDENCE** **LTANKS** **S104191600**
SE **101-32 124TH ST** **HIST LTANKS** **N/A**
1/4-1/2 **RICHMOND HILL, NY**
2044 ft.

Site 2 of 4 in cluster AF

Relative: Lower

Actual: 47 ft.

LTANKS:

Site ID:	329924
Spill Date:	07/30/99
Facility Addr2:	Not reported
Facility ID:	9905210
Program Number:	9905210
SWIS:	4101
Region of Spill:	2
Investigator:	SMSANGES
Referred To:	Not reported
Reported to Dept:	07/30/99
CID:	388
Spill Cause:	Tank Failure
Water Affected:	Not reported
Spill Source:	Commercial/Industrial
Spill Notifier:	Responsible Party
Cleanup Ceased:	/ /

RESIDENCE (Continued) **S104191600**

Cleanup Meets Standard:	False
Last Inspection:	/ /
Recommended Penalty:	Penalty Not Recommended
UST Involvement:	False
Spill Class:	Known release with minimal potential for fire or hazard. DEC Response. Willing Responsible Party. Corrective action taken.
Spill Closed Dt:	08/02/99
Remediation Phase:	0
Date Entered In Computer:	07/30/99
Spill Record Last Update:	08/02/99
Spille Namer:	Not reported
Spiller Company:	ALMAR FUEL
Spiller Phone:	(718) 438-6676
Spiller Extention:	Not reported
Spiller Address:	918 MCDONALD AVE
Spiller City,St,Zip:	BROOKLYN, NY 11218-
Spiller County:	001
Spiller Contact:	CALLER
Spiller Phone:	(718) 438-6676
Spiller Extention:	Not reported
DEC Region:	2
Program Number:	9905210
DER Facility ID:	265443
Site ID:	329924
Operable Unit ID:	1079637
Operable Unit:	01
Material ID:	301519
Material Code:	0001
Material Name:	#2 Fuel Oil
Case No.:	Not reported
Material FA:	Petroleum
Quantity:	0.00
Units:	Gallons
Recovered:	0.00
Resource Affected:	Soil
Oxygenate:	False
Site ID:	Not reported
Spill Tank Test:	Not reported
Tank Number:	Not reported
Tank Size:	Not reported
Test Method:	Not reported
Leak Rate:	Not reported
Gross Fail:	Not reported
Modified By:	Not reported
Last Modified:	Not reported
Test Method:	Not reported
DEC Memo:	Start DECRemark - 9905210 Prior to Sept, 2004 data translation this spill Lead DEC Field was "SANGESLAND" 275 GAL TANK IN A BASEMENT - BOTTOM OF TANK SEAM SPLIT DURING AN OIL DELIVERY. COUNTRY WIDE INSURANCE 718-848-7900 - VALERIE SWEET CLAIMS -212-848-7900 - MIKE PETROLEUM TANK - 718-624-4842 PETROLEUM TANK WAS HIRED TO DO INITIAL CLEAN UP. P.T. WAS MOBILIZED AND MOVING AT 3:45pm THEY ARE EXPECTING TO CLEAN UP SOME PUDDLES IN THE BASEMENT AND REMOVE A CARPETED FLOOR. OIL COMPANY ISSTILL ON SITE AND WILL TAKE CARE OF A TEMP. TANK SANGESLAND WILL CALL P.T. AT 6pm TO CONFIRM CLEAN UP 8/2/99 P.T. SAYS ONLY ABOUT 1 OR 2 GAL LEAKED OUT OF A HOLE IN THE TANK. TANK WAS PLUGGED BY OIL COMPANY RIGHT AWAY. P.T. PUT DOWN A SPEEDIE DRY LAYER THEN WENT BACK NEXT DAY (SATURDAY) AND CUT OUT PART OF THE RUG AND FINISHED SURFACE CLEANUP.

RESIDENCE (Continued) **S104191600**

Remarks: MINOR SPILL - CLOSED END DECRemark - 9905210
Start CallerRemark - 9905210 caller reports seam on tank leaking. END CallerRemark - 9905210

HIST LTANKS:

Region of Spill:	2
Spill Number:	9905210
Investigator:	SANGESLAND
Caller Name:	Not reported
Caller Agency:	Not reported
Caller Phone:	Not reported
Caller Extension:	Not reported
Notifier Name:	Not reported
Notifier Agency:	Not reported
Notifier Phone:	Not reported
Notifier Extension:	Not reported
Spill Date:	07/30/1999
Spill Time:	13:30
Reported to Department Date:	07/30/99
Reported to Department Time:	14:55
SWIS:	63
Spiller Contact:	CALLER
Spiller Phone:	(718) 438-6676
Spiller Extention:	Not reported
Spiller Name:	ALMAR FUEL
Spiller Address:	918 MCDONALD AVE
Spiller City,St,Zip:	BROOKLYN, NY 11218-
Facility Contact:	Not reported
Facility Phone:	(718) 438-6676
Facility Extention:	Not reported
Spill Cause:	Tank Failure
Resource Affectd:	On Land
Water Affected:	Not reported
Spill Source:	Other Commercial/Industrial
Spill Notifier:	Responsible Party
PBS Number:	Not reported
Cleanup Ceased:	/ /
Cleanup Meets Standard:	False
Last Inspection:	/ /
Recommended Penalty:	Penalty Not Recommended
Spiller Cleanup Date:	/ /
Enforcement Date:	/ /
Investigation Complete:	/ /
UST Involvement:	False
Spill Class:	Known release with minimal potential for fire or hazard. DEC Response. Willing Responsible Party. Corrective action taken.
Spill Closed Dt:	08/02/99
Date Region Sent Summary to Central Office:	/ /
Corrective Action Plan Submitted:	/ /
Date Spill Entered In Computer Data File:	07/30/99
Time Spill Entered In Computer Data File:	Not reported
Spill Record Last Update:	08/02/99
Is Updated:	False
PBS Number:	Not reported
Tank Number:	Not reported
Tank Size:	Not reported
Test Method:	Not reported

RESIDENCE (Continued) **S104191600**

Leak Rate Failed Tank: Not reported
Gross Leak Rate: Not reported
Material Class Type: Petroleum
Quantity Spilled: 0
Unkonwn Quantity Spilled: True
Units: Gallons
Quantity Recovered: 0
Unkonwn Quantity Recovered: False
Material: #2 FUEL OIL
Class Type: #2 FUEL OIL
Times Material Entry In File: 24464
CAS Number: Not reported
Last Date: 19941207
DEC Remarks: 275 GAL TANK IN A BASEMENT - BOTTOM OF TANK SEAM SPLIT DURING AN OIL DELIVERY. COUNTRY WIDE INSURANCE 718-848-7900 - VALERIE SWEET CLAIMS - 212-848-7900 - MIKE PETROLEUM TANK - 718-624-4842 PETROLEUM TANK WAS HIRED TO DO INITIAL CLEAN UP. P.T. WAS MOBILIZED AND MOVING AT 3:45pm THEY ARE EXPECTING TO CLEAN UP SOME PUDDLES IN THE BASEMENT AND REMOVE A CARPETED FLOOR. OIL COMPANY IS STILL ON SITE AND WILL TAKE CARE OF A TEMP. TANK SANGESLAND WILL CALL P.T. AT 6pm TO CONFIRM CLEAN UP 8/2/99 P.T. SAYS ONLY ABOUT 1 OR 2 GAL LEAKED OUT OF A HOLE IN THE TANK. TANK WAS PLUGGED BY OIL COMPANY RIGHT AWAY. P.T. PUT DOWN A SPEEDIE DRY LAYER THEN WENT BACK NEXT DAY SATURDAY) AND CUT OUT PART OF THE RUG AND FINISHED SURFACE CLEANUP. MINOR SPILL- CLOSED
Spill Cause: caller reports seam on tank leaking.

AF165 **PUBLIC SCHOOL 161 - QUEENS (Q161)** **AST** **A100178224**
SE **101-33 124TH STREET** **N/A**
1/4-1/2 **RICHMOND HILL, NY 11419**
2044 ft.

Site 3 of 4 in cluster AF

Relative: Lower

AST:

Actual: 47 ft.

AST:
Region: STATE
Facility Id: 2-605995
UTM X: 599567.95063
UTM Y: 4505098.79999
Expiration Date: 06/13/11
Renewal Date: / /
Total Capacity: 10000
Facility Type: Not reported
Site Type Name: School
Site Type Status: Active
Mailing Company: NEW YORK CITY DEPT. OF EDUCATION
Mailing Title: Not reported
Mailing Contact: JAMES A. MERLO
Mailing Address: FIELD OPERATIONS-FUEL DIVISION
Mailing Address 2: 44-36 VERNON BOULEVARD
Mailing City: LONG ISLAND CITY
Mailing State: NY
Mailing Zip Code: 11101
Mailing Phone No: (718) 349-5738
Mailing Email: Not reported
Owner Title: MANAGER, FUEL DIVISION
Owner Name: JAMES A. MERLO
Owner Address: 44-36 VERNON BOULEVARD
Owner Address 2: Not reported

PUBLIC SCHOOL 161 - QUEENS (Q161) (Continued) **A100178224**

Owner State:	NY
Owner Zip Code:	11101
Owner Phone:	(718) 349-5738
Owner Company:	NEW YORK CITY DEPT. OF EDUCATION
Emergency Contact:	SCHOOL SAFETY
Emergency Phone:	(718) 935-3300
Operator:	PLANT OPERATIONS
Operator Phone:	(718) 349-5400
Owner City:	LONG ISLAND CITY
Owner Sub Type:	Local Government
Program Type:	PBS
Tank Number:	001
Tank Location Name:	Aboveground on crib, rack, or cradle
Tank Status:	In Service
Tank Model:	Not reported
Pipe Model:	Not reported
Active Status:	Active
Install Date:	03/01/00
Capacity Gallons:	10000
Material Name:	#2 Fuel Oil
Percentage:	100.00
Tank Type Name:	Steel/Carbon Steel/Iron
Tank Internal Protection:	None
Tank Internal Protection 1:	Painted/Asphalt Coating
Tank Internal Protection 2:	Not reported
Pipe Location Name:	Aboveground/Underground Combination
Pipe Type Name:	Steel/Carbon Steel/Iron
Pipe External Protection 1:	Painted/Asphalt Coating
Pipe External Protection 2:	Not reported
Tank Secondary Containment 1:	Vault (w/access)
Tank Secondary Containment 2:	Not reported
Pipe Secondary Containment:	None
Tank Leak Detection 1:	None
Tank Leak Detection 2:	Not reported
Pipe Leak Detection 1:	None
Pipe Leak Detection 2:	Not reported
Type Of Overfill Prevention 1:	High Level Alarm
Type Of Overfill Prevention 2:	Product Level Gauge (A/G)
Dispenser Method:	Suction
Spill Prevention:	None
Tightness Test Method:	Testing Not Required
Date Tested:	/ /
Next Test Date:	/ /
Date Tank Closed:	/ /

AF166 **PUBLIC SCHOOL 161** **HIST AST** **S107784701**
SE **101-33 124TH STREET** **N/A**
1/4-1/2 **RICHMOND HILL, NY 11419**
2044 ft.

Site 4 of 4 in cluster AF

Relative: Lower

Actual: 47 ft.

HIST AST:

PBS Number:	2-605995
SWIS Code:	6301
Operator:	PLANT OPERATION
Facility Phone:	(718) 391-6000
Facility Addr2:	Not reported

PUBLIC SCHOOL 161 (Continued) **S107784701**

Facility Type:	SCHOOL
Emergency:	SCHOOL SAFETY
Emergency Tel:	(212) 979-3300
Old PBSNO:	Not reported
Date Inspected:	Not reported
Inspector:	Not reported
Result of Inspection:	Not reported
Owner Name:	NYC BOARD OF EDUCATION
Owner Address:	28-11 QUEENS PLAZA NORTH
Owner City,St,Zip:	LONG ISLAND CITY, NY 11101
Federal ID:	Not reported
Owner Tel:	(718) 391-6832
Owner Type:	Local Government
Owner Subtype:	Not reported
Mailing Contact:	FRANK CARDELLO
Mailing Name:	OFFICE OF BUILDING SERVICES
Mailing Address:	28-11 QUEENS PLAZA NORTH
Mailing Address 2:	Not reported
Mailing City,St,Zip:	LONG ISLAND CITY, NY 11101
Mailing Telephone:	(718) 391-6832
Owner Mark:	First Owner
Facility Status:	1 - Active PBS facility, i.e. total capacity of the PBS tanks is greater than 1,100 gallons, regardless if Subpart 360-14 tanks exist or not at the facility.
Certification Flag:	False
Certification Date:	06/15/2001
Expiration:	06/13/2006
Renew Flag:	False
Renew Date:	Not reported
Total Capacity:	10000
FAMT:	True
Facility Screen:	No Missing Data
Owner Screen:	No Missing Data
Tank Screen:	No Missing Data
Dead Letter:	False
CBS Number:	Not reported
Town or City:	NEW YORK CITY
County Code:	63
Town or City Code:	01
Region:	2
Tank ID:	001
Tank Location:	ABOVEGROUND ON SADDLES LEGS, STILTS, RACK, OR CRADLE
Tank Status:	In Service
Install Date:	20000301
Capacity (Gal):	10000
Product Stored:	NOS 1,2, OR 4 FUEL OIL
Tank Type:	Steel/carbon steel
Tank Internal:	0
Tank External:	1
Pipe Location:	Aboveground/Underground Combination
Pipe Type:	STEEL/IRON
Pipe Internal:	None
Pipe External:	1
Tank Containment:	Diking
Leak Detection:	9
Overfill Protection:	24

PUBLIC SCHOOL 161 (Continued) **S107784701**

Dispenser Method:	Suction
Date Tested:	Not reported
Next Test Date:	Not reported
Missing Data for Tank:	No Missing Data
Date Closed:	Not reported
Test Method:	Not reported
Deleted:	False
Updated:	True
SPDES Number:	Not reported
Lat/Long:	Not reported

---

167 **AUTOMAX MFG CORP** **RCRA-SQG** **1000334546**
ENE **130-50 92ND AVE** **FINDS** **NYD001856657**
1/4-1/2 **RICHMOND HILL, NY 11418** **NY MANIFEST**
2054 ft.

Relative:
Equal

Actual:
56 ft.

RCRAInfo:

Owner:	BRUER HELGA (212) 555-1212
EPA ID:	NYD001856657
Contact:	Not reported
Classification:	Small Quantity Generator
TSDF Activities:	Not reported
Violation Status:	No violations found

FINDS:

Other Pertinent Environmental Activity Identified at Site

RCRAInfo is a national information system that supports the Resource Conservation and Recovery Act (RCRA) program through the tracking of events and activities related to facilities that generate, transport, and treat, store, or dispose of hazardous waste. RCRAInfo allows RCRA program staff to track the notification, permit, compliance, and corrective action activities required under RCRA.

NY MANIFEST:

Document ID:	NJA1326972
Manifest Status:	Completed copy
Trans1 State ID:	NJDEPS869
Trans2 State ID:	Not reported
Generator Ship Date:	920206
Trans1 Recv Date:	920206
Trans2 Recv Date:	Not reported
TSD Site Recv Date:	920213
Part A Recv Date:	920219
Part B Recv Date:	920227
Generator EPA ID:	NYD001856657
Trans1 EPA ID:	ILD051060408
Trans2 EPA ID:	Not reported
TSDF ID:	NJD002182897
Waste Code:	D001 - NON-LISTED IGNITABLE WASTES
Quantity:	00366
Units:	P - Pounds
Number of Containers:	001

AUTOMAX MFG CORP (Continued) **1000334546**

Container Type:	DM - Metal drums, barrels
Handling Method:	B Incineration, heat recovery, burning.
Specific Gravity:	100
Year:	92
Manifest Tracking Num:	Not reported
Import Ind:	Not reported
Export Ind:	Not reported
Discr Quantity Ind:	Not reported
Discr Type Ind:	Not reported
Discr Residue Ind:	Not reported
Discr Partial Reject Ind:	Not reported
Discr Full Reject Ind:	Not reported
Manifest Ref Num:	Not reported
Alt Fac RCRA Id:	Not reported
Alt Fac Sign Date:	Not reported
Mgmt Method Type Code:	Not reported
EPA ID:	NYD001856657
Facility Name:	AUTO MAX MANUFACTURING
Facility Address:	130-50 91ST AVENUE
Facility City:	QUEENS
Facility Address 2:	Not reported
Country:	USA
County:	QU
Mailing Name:	AUTO MAX MANUFACTURING
Mailing Contact:	AUTO MAX MANUFACTURING
Mailing Address:	130-50 91ST AVENUE
Mailing Address 2:	Not reported
Mailing City:	QUEENS
Mailing State:	NY
Mailing Zip:	Not reported
Mailing Zip4:	Not reported
Mailing Country:	USA
Mailing Phone:	718-441-8843

Document ID:	NJA1343346
Manifest Status:	Completed after the designated time period for a TSDF to get a copy to the DEC
Trans1 State ID:	NJDEPS869
Trans2 State ID:	NJDEPS869
Generator Ship Date:	920811
Trans1 Recv Date:	920811
Trans2 Recv Date:	920813
TSD Site Recv Date:	920814
Part A Recv Date:	Not reported
Part B Recv Date:	920910
Generator EPA ID:	NYD001856657
Trans1 EPA ID:	ILD051060408
Trans2 EPA ID:	ILD051060408
TSDF ID:	NJD002182897
Waste Code:	F003 - UNKNOWN
Quantity:	00467
Units:	P - Pounds
Number of Containers:	001
Container Type:	DM - Metal drums, barrels
Handling Method:	B Incineration, heat recovery, burning.
Specific Gravity:	100
Waste Code:	Not reported
Quantity:	00403

AUTOMAX MFG CORP (Continued) **1000334546**

Units:	P - Pounds
Number of Containers:	001
Container Type:	DM - Metal drums, barrels
Handling Method:	B Incineration, heat recovery, burning.
Specific Gravity:	100
Year:	92
Manifest Tracking Num:	Not reported
Import Ind:	Not reported
Export Ind:	Not reported
Discr Quantity Ind:	Not reported
Discr Type Ind:	Not reported
Discr Residue Ind:	Not reported
Discr Partial Reject Ind:	Not reported
Discr Full Reject Ind:	Not reported
Manifest Ref Num:	Not reported
Alt Fac RCRA Id:	Not reported
Alt Fac Sign Date:	Not reported
Mgmt Method Type Code:	Not reported
EPA ID:	NYD001856657
Facility Name:	AUTO MAX MANUFACTURING
Facility Address:	130-50 91ST AVENUE
Facility City:	QUEENS
Facility Address 2:	Not reported
Country:	USA
County:	QU
Mailing Name:	AUTO MAX MANUFACTURING
Mailing Contact:	AUTO MAX MANUFACTURING
Mailing Address:	130-50 91ST AVENUE
Mailing Address 2:	Not reported
Mailing City:	QUEENS
Mailing State:	NY
Mailing Zip:	Not reported
Mailing Zip4:	Not reported
Mailing Country:	USA
Mailing Phone:	718-441-8843
Document ID:	NJA2640866
Manifest Status:	Completed after the designated time period for a TSDF to get a copy to the DEC
Trans1 State ID:	08690
Trans2 State ID:	Not reported
Generator Ship Date:	970924
Trans1 Recv Date:	970924
Trans2 Recv Date:	Not reported
TSD Site Recv Date:	970930
Part A Recv Date:	971006
Part B Recv Date:	971022
Generator EPA ID:	NYD001856657
Trans1 EPA ID:	ILD984908202
Trans2 EPA ID:	Not reported
TSDF ID:	NJD002182897
Waste Code:	F003 - UNKNOWN
Quantity:	00468
Units:	P - Pounds
Number of Containers:	001
Container Type:	DM - Metal drums, barrels
Handling Method:	B Incineration, heat recovery, burning.
Specific Gravity:	100

AUTOMAX MFG CORP (Continued) **1000334546**

Year:	97
Manifest Tracking Num:	Not reported
Import Ind:	Not reported
Export Ind:	Not reported
Discr Quantity Ind:	Not reported
Discr Type Ind:	Not reported
Discr Residue Ind:	Not reported
Discr Partial Reject Ind:	Not reported
Discr Full Reject Ind:	Not reported
Manifest Ref Num:	Not reported
Alt Fac RCRA Id:	Not reported
Alt Fac Sign Date:	Not reported
Mgmt Method Type Code:	Not reported
EPA ID:	NYD001856657
Facility Name:	AUTO MAX MANUFACTURING
Facility Address:	130-50 91ST AVENUE
Facility City:	QUEENS
Facility Address 2:	Not reported
Country:	USA
County:	QU
Mailing Name:	AUTO MAX MANUFACTURING
Mailing Contact:	AUTO MAX MANUFACTURING
Mailing Address:	130-50 91ST AVENUE
Mailing Address 2:	Not reported
Mailing City:	QUEENS
Mailing State:	NY
Mailing Zip:	Not reported
Mailing Zip4:	Not reported
Mailing Country:	USA
Mailing Phone:	718-441-8843
Document ID:	NJA1412878
Manifest Status:	Completed copy
Trans1 State ID:	NJDEPS869
Trans2 State ID:	Not reported
Generator Ship Date:	930519
Trans1 Recv Date:	930519
Trans2 Recv Date:	Not reported
TSD Site Recv Date:	930520
Part A Recv Date:	930601
Part B Recv Date:	930604
Generator EPA ID:	NYD001856657
Trans1 EPA ID:	ILD051060408
Trans2 EPA ID:	Not reported
TSDF ID:	NJD002182897
Waste Code:	D001 - NON-LISTED IGNITABLE WASTES
Quantity:	00742
Units:	P - Pounds
Number of Containers:	002
Container Type:	DM - Metal drums, barrels
Handling Method:	B Incineration, heat recovery, burning.
Specific Gravity:	100
Year:	93
Manifest Tracking Num:	Not reported
Import Ind:	Not reported
Export Ind:	Not reported
Discr Quantity Ind:	Not reported

AUTOMAX MFG CORP (Continued) **1000334546**

Discr Type Ind:	Not reported
Discr Residue Ind:	Not reported
Discr Partial Reject Ind:	Not reported
Discr Full Reject Ind:	Not reported
Manifest Ref Num:	Not reported
Alt Fac RCRA Id:	Not reported
Alt Fac Sign Date:	Not reported
Mgmt Method Type Code:	Not reported
EPA ID:	NYD001856657
Facility Name:	AUTO MAX MANUFACTURING
Facility Address:	130-50 91ST AVENUE
Facility City:	QUEENS
Facility Address 2:	Not reported
Country:	USA
County:	QU
Mailing Name:	AUTO MAX MANUFACTURING
Mailing Contact:	AUTO MAX MANUFACTURING
Mailing Address:	130-50 91ST AVENUE
Mailing Address 2:	Not reported
Mailing City:	QUEENS
Mailing State:	NY
Mailing Zip:	Not reported
Mailing Zip4:	Not reported
Mailing Country:	USA
Mailing Phone:	718-441-8843

Document ID:	MIA7842984
Manifest Status:	Not reported
Trans1 State ID:	NJD054126164
Trans2 State ID:	Not reported
Generator Ship Date:	02/08/2002
Trans1 Recv Date:	02/08/2002
Trans2 Recv Date:	Not reported
TSD Site Recv Date:	02/13/2002
Part A Recv Date:	Not reported
Part B Recv Date:	Not reported
Generator EPA ID:	NYD001856657
Trans1 EPA ID:	MID096963194
Trans2 EPA ID:	Not reported
TSDF ID:	JA113
Waste Code:	F008 - PLAT SLDG FM BTM PLAT BATH OPER CYANIDE.
Quantity:	00200
Units:	P - Pounds
Number of Containers:	004
Container Type:	DM - Metal drums, barrels
Handling Method:	T Chemical, physical, or biological treatment.
Specific Gravity:	01.00
Year:	02
Manifest Tracking Num:	Not reported
Import Ind:	Not reported
Export Ind:	Not reported
Discr Quantity Ind:	Not reported
Discr Type Ind:	Not reported
Discr Residue Ind:	Not reported
Discr Partial Reject Ind:	Not reported
Discr Full Reject Ind:	Not reported
Manifest Ref Num:	Not reported

AUTOMAX MFG CORP (Continued) **1000334546**

Alt Fac RCRA Id:	Not reported
Alt Fac Sign Date:	Not reported
Mgmt Method Type Code:	Not reported
EPA ID:	NYD001856657
Facility Name:	AUTO MAX MANUFACTURING
Facility Address:	130-50 91ST AVENUE
Facility City:	QUEENS
Facility Address 2:	Not reported
Country:	USA
County:	QU
Mailing Name:	AUTO MAX MANUFACTURING
Mailing Contact:	AUTO MAX MANUFACTURING
Mailing Address:	130-50 91ST AVENUE
Mailing Address 2:	Not reported
Mailing City:	QUEENS
Mailing State:	NY
Mailing Zip:	Not reported
Mailing Zip4:	Not reported
Mailing Country:	USA
Mailing Phone:	718-441-8843

Document ID:	NJA1622646
Manifest Status:	Completed copy
Trans1 State ID:	NJDEPE086
Trans2 State ID:	Not reported
Generator Ship Date:	940223
Trans1 Recv Date:	940223
Trans2 Recv Date:	Not reported
TSD Site Recv Date:	940225
Part A Recv Date:	940307
Part B Recv Date:	940311
Generator EPA ID:	NYD001856657
Trans1 EPA ID:	ILD984908202
Trans2 EPA ID:	Not reported
TSDF ID:	NJD002182897
Waste Code:	F003 - UNKNOWN
Quantity:	00934
Units:	P - Pounds
Number of Containers:	002
Container Type:	DM - Metal drums, barrels
Handling Method:	B Incineration, heat recovery, burning.
Specific Gravity:	100
Year:	94
Manifest Tracking Num:	Not reported
Import Ind:	Not reported
Export Ind:	Not reported
Discr Quantity Ind:	Not reported
Discr Type Ind:	Not reported
Discr Residue Ind:	Not reported
Discr Partial Reject Ind:	Not reported
Discr Full Reject Ind:	Not reported
Manifest Ref Num:	Not reported
Alt Fac RCRA Id:	Not reported
Alt Fac Sign Date:	Not reported
Mgmt Method Type Code:	Not reported
EPA ID:	NYD001856657
Facility Name:	AUTO MAX MANUFACTURING

AUTOMAX MFG CORP (Continued) **1000334546**

Facility Address:	130-50 91ST AVENUE
Facility City:	QUEENS
Facility Address 2:	Not reported
Country:	USA
County:	QU
Mailing Name:	AUTO MAX MANUFACTURING
Mailing Contact:	AUTO MAX MANUFACTURING
Mailing Address:	130-50 91ST AVENUE
Mailing Address 2:	Not reported
Mailing City:	QUEENS
Mailing State:	NY
Mailing Zip:	Not reported
Mailing Zip4:	Not reported
Mailing Country:	USA
Mailing Phone:	718-441-8843
Document ID:	NYB1023885
Manifest Status:	Not reported
Trans1 State ID:	PAD146714878
Trans2 State ID:	OH0000000539
Generator Ship Date:	02/04/1999
Trans1 Recv Date:	02/04/1999
Trans2 Recv Date:	02/08/1999
TSD Site Recv Date:	02/19/1999
Part A Recv Date:	Not reported
Part B Recv Date:	Not reported
Generator EPA ID:	NYD001856657
Trans1 EPA ID:	OHD083377010
Trans2 EPA ID:	Not reported
TSDF ID:	NYPA263
Waste Code:	F007 - PLATING BATH SOL FM ELECTROPLATING OPER
Quantity:	00715
Units:	G - Gallons (liquids only)* (8.3 pounds)
Number of Containers:	013
Container Type:	DM - Metal drums, barrels
Handling Method:	B Incineration, heat recovery, burning.
Specific Gravity:	00.80
Waste Code:	F008 - PLAT SLDG FM BTM PLAT BATH OPER CYANIDE.
Quantity:	00500
Units:	P - Pounds
Number of Containers:	001
Container Type:	DM - Metal drums, barrels
Handling Method:	B Incineration, heat recovery, burning.
Specific Gravity:	01.00
Year:	99
Manifest Tracking Num:	Not reported
Import Ind:	Not reported
Export Ind:	Not reported
Discr Quantity Ind:	Not reported
Discr Type Ind:	Not reported
Discr Residue Ind:	Not reported
Discr Partial Reject Ind:	Not reported
Discr Full Reject Ind:	Not reported
Manifest Ref Num:	Not reported
Alt Fac RCRA Id:	Not reported
Alt Fac Sign Date:	Not reported
Mgmt Method Type Code:	Not reported

AUTOMAX MFG CORP (Continued) **1000334546**

EPA ID:	NYD001856657
Facility Name:	AUTO MAX MANUFACTURING
Facility Address:	130-50 91ST AVENUE
Facility City:	QUEENS
Facility Address 2:	Not reported
Country:	USA
County:	QU
Mailing Name:	AUTO MAX MANUFACTURING
Mailing Contact:	AUTO MAX MANUFACTURING
Mailing Address:	130-50 91ST AVENUE
Mailing Address 2:	Not reported
Mailing City:	QUEENS
Mailing State:	NY
Mailing Zip:	Not reported
Mailing Zip4:	Not reported
Mailing Country:	USA
Mailing Phone:	718-441-8843

Document ID:	NJA0563790
Manifest Status:	Completed after the designated time period for a TSDF to get a copy to the DEC
Trans1 State ID:	000000000
Trans2 State ID:	000000000
Generator Ship Date:	891201
Trans1 Recv Date:	891201
Trans2 Recv Date:	Not reported
TSD Site Recv Date:	891207
Part A Recv Date:	891206
Part B Recv Date:	891227
Generator EPA ID:	NYD001856657
Trans1 EPA ID:	ILD051060408
Trans2 EPA ID:	Not reported
TSDF ID:	NJD002182897
Waste Code:	D001 - NON-LISTED IGNITABLE WASTES
Quantity:	01100
Units:	P - Pounds
Number of Containers:	003
Container Type:	DM - Metal drums, barrels
Handling Method:	T Chemical, physical, or biological treatment.
Specific Gravity:	100
Year:	89
Manifest Tracking Num:	Not reported
Import Ind:	Not reported
Export Ind:	Not reported
Discr Quantity Ind:	Not reported
Discr Type Ind:	Not reported
Discr Residue Ind:	Not reported
Discr Partial Reject Ind:	Not reported
Discr Full Reject Ind:	Not reported
Manifest Ref Num:	Not reported
Alt Fac RCRA Id:	Not reported
Alt Fac Sign Date:	Not reported
Mgmt Method Type Code:	Not reported
EPA ID:	NYD001856657
Facility Name:	AUTO MAX MANUFACTURING
Facility Address:	130-50 91ST AVENUE
Facility City:	QUEENS
Facility Address 2:	Not reported

AUTOMAX MFG CORP (Continued) **1000334546**

Country:	USA
County:	QU
Mailing Name:	AUTO MAX MANUFACTURING
Mailing Contact:	AUTO MAX MANUFACTURING
Mailing Address:	130-50 91ST AVENUE
Mailing Address 2:	Not reported
Mailing City:	QUEENS
Mailing State:	NY
Mailing Zip:	Not reported
Mailing Zip4:	Not reported
Mailing Country:	USA
Mailing Phone:	718-441-8843
Document ID:	NJA1925951
Manifest Status:	Completed copy
Trans1 State ID:	NJDEPE086
Trans2 State ID:	08690
Generator Ship Date:	940908
Trans1 Recv Date:	940908
Trans2 Recv Date:	940912
TSD Site Recv Date:	940912
Part A Recv Date:	940923
Part B Recv Date:	940921
Generator EPA ID:	NYD001856657
Trans1 EPA ID:	ILD984908202
Trans2 EPA ID:	ILD984908202
TSDF ID:	NJD002182897
Waste Code:	D001 - NON-LISTED IGNITABLE WASTES
Quantity:	00733
Units:	P - Pounds
Number of Containers:	002
Container Type:	DM - Metal drums, barrels
Handling Method:	B Incineration, heat recovery, burning.
Specific Gravity:	100
Year:	94
Manifest Tracking Num:	Not reported
Import Ind:	Not reported
Export Ind:	Not reported
Discr Quantity Ind:	Not reported
Discr Type Ind:	Not reported
Discr Residue Ind:	Not reported
Discr Partial Reject Ind:	Not reported
Discr Full Reject Ind:	Not reported
Manifest Ref Num:	Not reported
Alt Fac RCRA Id:	Not reported
Alt Fac Sign Date:	Not reported
Mgmt Method Type Code:	Not reported
EPA ID:	NYD001856657
Facility Name:	AUTO MAX MANUFACTURING
Facility Address:	130-50 91ST AVENUE
Facility City:	QUEENS
Facility Address 2:	Not reported
Country:	USA
County:	QU
Mailing Name:	AUTO MAX MANUFACTURING
Mailing Contact:	AUTO MAX MANUFACTURING
Mailing Address:	130-50 91ST AVENUE

AUTOMAX MFG CORP (Continued) **1000334546**

Mailing Address 2:	Not reported
Mailing City:	QUEENS
Mailing State:	NY
Mailing Zip:	Not reported
Mailing Zip4:	Not reported
Mailing Country:	USA
Mailing Phone:	718-441-8843
Document ID:	NYG1444725
Manifest Status:	Not reported
Trans1 State ID:	FLD980559722
Trans2 State ID:	OHD986974780
Generator Ship Date:	11/21/2001
Trans1 Recv Date:	11/21/2001
Trans2 Recv Date:	11/21/2001
TSD Site Recv Date:	12/17/2001
Part A Recv Date:	Not reported
Part B Recv Date:	Not reported
Generator EPA ID:	NYD001856657
Trans1 EPA ID:	GAD093380814
Trans2 EPA ID:	Not reported
TSDF ID:	Not reported
Waste Code:	D001 - NON-LISTED IGNITABLE WASTES
Quantity:	00055
Units:	G - Gallons (liquids only)* (8.3 pounds)
Number of Containers:	001
Container Type:	DM - Metal drums, barrels
Handling Method:	B Incineration, heat recovery, burning.
Specific Gravity:	01.00
Waste Code:	F003 - UNKNOWN
Quantity:	00110
Units:	G - Gallons (liquids only)* (8.3 pounds)
Number of Containers:	002
Container Type:	DM - Metal drums, barrels
Handling Method:	B Incineration, heat recovery, burning.
Specific Gravity:	01.00
Year:	01
Manifest Tracking Num:	Not reported
Import Ind:	Not reported
Export Ind:	Not reported
Discr Quantity Ind:	Not reported
Discr Type Ind:	Not reported
Discr Residue Ind:	Not reported
Discr Partial Reject Ind:	Not reported
Discr Full Reject Ind:	Not reported
Manifest Ref Num:	Not reported
Alt Fac RCRA Id:	Not reported
Alt Fac Sign Date:	Not reported
Mgmt Method Type Code:	Not reported
EPA ID:	NYD001856657
Facility Name:	AUTO MAX MANUFACTURING
Facility Address:	130-50 91ST AVENUE
Facility City:	QUEENS
Facility Address 2:	Not reported
Country:	USA
County:	QU
Mailing Name:	AUTO MAX MANUFACTURING

AUTOMAX MFG CORP (Continued) **1000334546**

Mailing Contact:	AUTO MAX MANUFACTURING
Mailing Address:	130-50 91ST AVENUE
Mailing Address 2:	Not reported
Mailing City:	QUEENS
Mailing State:	NY
Mailing Zip:	Not reported
Mailing Zip4:	Not reported
Mailing Country:	USA
Mailing Phone:	718-441-8843
Document ID:	NJA0700176
Manifest Status:	Completed after the designated time period for a TSDF to get a copy to the DEC
Trans1 State ID:	NJDEPS869
Trans2 State ID:	NJDEPS869
Generator Ship Date:	900314
Trans1 Recv Date:	900314
Trans2 Recv Date:	900314
TSD Site Recv Date:	900315
Part A Recv Date:	900403
Part B Recv Date:	900410
Generator EPA ID:	NYD001856657
Trans1 EPA ID:	ILD051060408
Trans2 EPA ID:	ILD051060408
TSDF ID:	NJD002182897
Waste Code:	F003 - UNKNOWN
Quantity:	00934
Units:	P - Pounds
Number of Containers:	002
Container Type:	DM - Metal drums, barrels
Handling Method:	R Material recovery of more than 75 percent of the total material.
Specific Gravity:	100
Year:	90
Manifest Tracking Num:	Not reported
Import Ind:	Not reported
Export Ind:	Not reported
Discr Quantity Ind:	Not reported
Discr Type Ind:	Not reported
Discr Residue Ind:	Not reported
Discr Partial Reject Ind:	Not reported
Discr Full Reject Ind:	Not reported
Manifest Ref Num:	Not reported
Alt Fac RCRA Id:	Not reported
Alt Fac Sign Date:	Not reported
Mgmt Method Type Code:	Not reported
EPA ID:	NYD001856657
Facility Name:	AUTO MAX MANUFACTURING
Facility Address:	130-50 91ST AVENUE
Facility City:	QUEENS
Facility Address 2:	Not reported
Country:	USA
County:	QU
Mailing Name:	AUTO MAX MANUFACTURING
Mailing Contact:	AUTO MAX MANUFACTURING
Mailing Address:	130-50 91ST AVENUE
Mailing Address 2:	Not reported
Mailing City:	QUEENS
Mailing State:	NY

AUTOMAX MFG CORP (Continued) **1000334546**

Mailing Zip:	Not reported
Mailing Zip4:	Not reported
Mailing Country:	USA
Mailing Phone:	718-441-8843
Document ID:	NJA2086132
Manifest Status:	Completed copy
Trans1 State ID:	08690
Trans2 State ID:	Not reported
Generator Ship Date:	950628
Trans1 Recv Date:	950628
Trans2 Recv Date:	Not reported
TSD Site Recv Date:	950629
Part A Recv Date:	950707
Part B Recv Date:	950714
Generator EPA ID:	NYD001856657
Trans1 EPA ID:	ILD984908202
Trans2 EPA ID:	Not reported
TSDF ID:	NJD002182897
Waste Code:	F003 - UNKNOWN
Quantity:	00934
Units:	P - Pounds
Number of Containers:	002
Container Type:	DM - Metal drums, barrels
Handling Method:	B Incineration, heat recovery, burning.
Specific Gravity:	100
Year:	95
Manifest Tracking Num:	Not reported
Import Ind:	Not reported
Export Ind:	Not reported
Discr Quantity Ind:	Not reported
Discr Type Ind:	Not reported
Discr Residue Ind:	Not reported
Discr Partial Reject Ind:	Not reported
Discr Full Reject Ind:	Not reported
Manifest Ref Num:	Not reported
Alt Fac RCRA Id:	Not reported
Alt Fac Sign Date:	Not reported
Mgmt Method Type Code:	Not reported
EPA ID:	NYD001856657
Facility Name:	AUTO MAX MANUFACTURING
Facility Address:	130-50 91ST AVENUE
Facility City:	QUEENS
Facility Address 2:	Not reported
Country:	USA
County:	QU
Mailing Name:	AUTO MAX MANUFACTURING
Mailing Contact:	AUTO MAX MANUFACTURING
Mailing Address:	130-50 91ST AVENUE
Mailing Address 2:	Not reported
Mailing City:	QUEENS
Mailing State:	NY
Mailing Zip:	Not reported
Mailing Zip4:	Not reported
Mailing Country:	USA
Mailing Phone:	718-441-8843

AUTOMAX MFG CORP (Continued) **1000334546**

Document ID:	NYG2303334
Manifest Status:	Not reported
Trans1 State ID:	NJD000813477
Trans2 State ID:	Not reported
Generator Ship Date:	12/06/2001
Trans1 Recv Date:	12/06/2001
Trans2 Recv Date:	Not reported
TSD Site Recv Date:	12/14/2001
Part A Recv Date:	Not reported
Part B Recv Date:	Not reported
Generator EPA ID:	NYD001856657
Trans1 EPA ID:	OHD083377010
Trans2 EPA ID:	Not reported
TSDF ID:	NJ207T3D9
Waste Code:	D002 - NON-LISTED CORROSIVE WASTES
Quantity:	00385
Units:	G - Gallons (liquids only)* (8.3 pounds)
Number of Containers:	007
Container Type:	DF - Fiberboard or plastic drums (glass)
Handling Method:	T Chemical, physical, or biological treatment.
Specific Gravity:	01.00
Year:	01
Manifest Tracking Num:	Not reported
Import Ind:	Not reported
Export Ind:	Not reported
Discr Quantity Ind:	Not reported
Discr Type Ind:	Not reported
Discr Residue Ind:	Not reported
Discr Partial Reject Ind:	Not reported
Discr Full Reject Ind:	Not reported
Manifest Ref Num:	Not reported
Alt Fac RCRA Id:	Not reported
Alt Fac Sign Date:	Not reported
Mgmt Method Type Code:	Not reported
EPA ID:	NYD001856657
Facility Name:	AUTO MAX MANUFACTURING
Facility Address:	130-50 91ST AVENUE
Facility City:	QUEENS
Facility Address 2:	Not reported
Country:	USA
County:	QU
Mailing Name:	AUTO MAX MANUFACTURING
Mailing Contact:	AUTO MAX MANUFACTURING
Mailing Address:	130-50 91ST AVENUE
Mailing Address 2:	Not reported
Mailing City:	QUEENS
Mailing State:	NY
Mailing Zip:	Not reported
Mailing Zip4:	Not reported
Mailing Country:	USA
Mailing Phone:	718-441-8843

Document ID:	NJA1941427
Manifest Status:	Completed copy
Trans1 State ID:	NJDEPE086
Trans2 State ID:	Not reported
Generator Ship Date:	950301

AUTOMAX MFG CORP (Continued) **1000334546**

Trans1 Recv Date:	950301
Trans2 Recv Date:	Not reported
TSD Site Recv Date:	950302
Part A Recv Date:	950313
Part B Recv Date:	950314
Generator EPA ID:	NYD001856657
Trans1 EPA ID:	ILD984908202
Trans2 EPA ID:	Not reported
TSDF ID:	NJD002182897
Waste Code:	F003 - UNKNOWN
Quantity:	00934
Units:	P - Pounds
Number of Containers:	002
Container Type:	DM - Metal drums, barrels
Handling Method:	B Incineration, heat recovery, burning.
Specific Gravity:	100
Year:	95
Manifest Tracking Num:	Not reported
Import Ind:	Not reported
Export Ind:	Not reported
Discr Quantity Ind:	Not reported
Discr Type Ind:	Not reported
Discr Residue Ind:	Not reported
Discr Partial Reject Ind:	Not reported
Discr Full Reject Ind:	Not reported
Manifest Ref Num:	Not reported
Alt Fac RCRA Id:	Not reported
Alt Fac Sign Date:	Not reported
Mgmt Method Type Code:	Not reported
EPA ID:	NYD001856657
Facility Name:	AUTO MAX MANUFACTURING
Facility Address:	130-50 91ST AVENUE
Facility City:	QUEENS
Facility Address 2:	Not reported
Country:	USA
County:	QU
Mailing Name:	AUTO MAX MANUFACTURING
Mailing Contact:	AUTO MAX MANUFACTURING
Mailing Address:	130-50 91ST AVENUE
Mailing Address 2:	Not reported
Mailing City:	QUEENS
Mailing State:	NY
Mailing Zip:	Not reported
Mailing Zip4:	Not reported
Mailing Country:	USA
Mailing Phone:	718-441-8843
Document ID:	MIA7842981
Manifest Status:	Not reported
Trans1 State ID:	OHD976974780
Trans2 State ID:	Not reported
Generator Ship Date:	11/20/2001
Trans1 Recv Date:	11/20/2001
Trans2 Recv Date:	Not reported
TSD Site Recv Date:	11/21/2001
Part A Recv Date:	Not reported
Part B Recv Date:	Not reported

AUTOMAX MFG CORP (Continued) **1000334546**

Generator EPA ID:	NYD001856657
Trans1 EPA ID:	MID096963194
Trans2 EPA ID:	Not reported
TSDF ID:	OH067
Waste Code:	F003 - UNKNOWN
Quantity:	00110
Units:	G - Gallons (liquids only)* (8.3 pounds)
Number of Containers:	002
Container Type:	DM - Metal drums, barrels
Handling Method:	B Incineration, heat recovery, burning.
Specific Gravity:	01.00
Year:	01
Manifest Tracking Num:	Not reported
Import Ind:	Not reported
Export Ind:	Not reported
Discr Quantity Ind:	Not reported
Discr Type Ind:	Not reported
Discr Residue Ind:	Not reported
Discr Partial Reject Ind:	Not reported
Discr Full Reject Ind:	Not reported
Manifest Ref Num:	Not reported
Alt Fac RCRA Id:	Not reported
Alt Fac Sign Date:	Not reported
Mgmt Method Type Code:	Not reported
EPA ID:	NYD001856657
Facility Name:	AUTO MAX MANUFACTURING
Facility Address:	130-50 91ST AVENUE
Facility City:	QUEENS
Facility Address 2:	Not reported
Country:	USA
County:	QU
Mailing Name:	AUTO MAX MANUFACTURING
Mailing Contact:	AUTO MAX MANUFACTURING
Mailing Address:	130-50 91ST AVENUE
Mailing Address 2:	Not reported
Mailing City:	QUEENS
Mailing State:	NY
Mailing Zip:	Not reported
Mailing Zip4:	Not reported
Mailing Country:	USA
Mailing Phone:	718-441-8843
Document ID:	MIA7842982
Manifest Status:	Not reported
Trans1 State ID:	OHD976974780
Trans2 State ID:	Not reported
Generator Ship Date:	11/20/2001
Trans1 Recv Date:	11/20/2001
Trans2 Recv Date:	Not reported
TSD Site Recv Date:	11/21/2001
Part A Recv Date:	Not reported
Part B Recv Date:	Not reported
Generator EPA ID:	NYD001856657
Trans1 EPA ID:	MID096963194
Trans2 EPA ID:	Not reported
TSDF ID:	OH067
Waste Code:	F008 - PLAT SLDG FM BTM PLAT BATH OPER CYANIDE.

AUTOMAX MFG CORP (Continued) **1000334546**

Quantity:	00400
Units:	P - Pounds
Number of Containers:	001
Container Type:	DM - Metal drums, barrels
Handling Method:	L Landfill.
Specific Gravity:	01.00
Waste Code:	F007 - PLATING BATH SOL FM ELECTROPLATING OPER
Quantity:	00715
Units:	G - Gallons (liquids only)* (8.3 pounds)
Number of Containers:	013
Container Type:	DF - Fiberboard or plastic drums (glass)
Handling Method:	B Incineration, heat recovery, burning.
Specific Gravity:	01.00
Year:	01
Manifest Tracking Num:	Not reported
Import Ind:	Not reported
Export Ind:	Not reported
Discr Quantity Ind:	Not reported
Discr Type Ind:	Not reported
Discr Residue Ind:	Not reported
Discr Partial Reject Ind:	Not reported
Discr Full Reject Ind:	Not reported
Manifest Ref Num:	Not reported
Alt Fac RCRA Id:	Not reported
Alt Fac Sign Date:	Not reported
Mgmt Method Type Code:	Not reported
EPA ID:	NYD001856657
Facility Name:	AUTO MAX MANUFACTURING
Facility Address:	130-50 91ST AVENUE
Facility City:	QUEENS
Facility Address 2:	Not reported
Country:	USA
County:	QU
Mailing Name:	AUTO MAX MANUFACTURING
Mailing Contact:	AUTO MAX MANUFACTURING
Mailing Address:	130-50 91ST AVENUE
Mailing Address 2:	Not reported
Mailing City:	QUEENS
Mailing State:	NY
Mailing Zip:	Not reported
Mailing Zip4:	Not reported
Mailing Country:	USA
Mailing Phone:	718-441-8843
Document ID:	MIA7842983
Manifest Status:	Not reported
Trans1 State ID:	OHD986974780
Trans2 State ID:	Not reported
Generator Ship Date:	11/20/2001
Trans1 Recv Date:	11/20/2001
Trans2 Recv Date:	Not reported
TSD Site Recv Date:	11/21/2001
Part A Recv Date:	Not reported
Part B Recv Date:	Not reported
Generator EPA ID:	NYD001856657
Trans1 EPA ID:	MID096963194
Trans2 EPA ID:	Not reported

AUTOMAX MFG CORP (Continued) **1000334546**

TSDF ID:	OH067
Waste Code:	D002 - NON-LISTED CORROSIVE WASTES
Quantity:	00385
Units:	G - Gallons (liquids only)* (8.3 pounds)
Number of Containers:	007
Container Type:	DF - Fiberboard or plastic drums (glass)
Handling Method:	T Chemical, physical, or biological treatment.
Specific Gravity:	01.00
Year:	01
Manifest Tracking Num:	Not reported
Import Ind:	Not reported
Export Ind:	Not reported
Discr Quantity Ind:	Not reported
Discr Type Ind:	Not reported
Discr Residue Ind:	Not reported
Discr Partial Reject Ind:	Not reported
Discr Full Reject Ind:	Not reported
Manifest Ref Num:	Not reported
Alt Fac RCRA Id:	Not reported
Alt Fac Sign Date:	Not reported
Mgmt Method Type Code:	Not reported
EPA ID:	NYD001856657
Facility Name:	AUTO MAX MANUFACTURING
Facility Address:	130-50 91ST AVENUE
Facility City:	QUEENS
Facility Address 2:	Not reported
Country:	USA
County:	QU
Mailing Name:	AUTO MAX MANUFACTURING
Mailing Contact:	AUTO MAX MANUFACTURING
Mailing Address:	130-50 91ST AVENUE
Mailing Address 2:	Not reported
Mailing City:	QUEENS
Mailing State:	NY
Mailing Zip:	Not reported
Mailing Zip4:	Not reported
Mailing Country:	USA
Mailing Phone:	718-441-8843
Document ID:	NJA1142985
Manifest Status:	Completed after the designated time period for a TSDF to get a copy to the DEC
Trans1 State ID:	NJDEPS869
Trans2 State ID:	Not reported
Generator Ship Date:	910411
Trans1 Recv Date:	910411
Trans2 Recv Date:	Not reported
TSD Site Recv Date:	910424
Part A Recv Date:	910418
Part B Recv Date:	910507
Generator EPA ID:	NYD001856657
Trans1 EPA ID:	ILD051060408
Trans2 EPA ID:	Not reported
TSDF ID:	NJD002182897
Waste Code:	D001 - NON-LISTED IGNITABLE WASTES
Quantity:	00366
Units:	P - Pounds
Number of Containers:	001

AUTOMAX MFG CORP (Continued) **1000334546**

Container Type:	DM - Metal drums, barrels
Handling Method:	B Incineration, heat recovery, burning.
Specific Gravity:	100
Waste Code:	Not reported
Quantity:	00934
Units:	P - Pounds
Number of Containers:	002
Container Type:	DM - Metal drums, barrels
Handling Method:	B Incineration, heat recovery, burning.
Specific Gravity:	100
Year:	91
Manifest Tracking Num:	Not reported
Import Ind:	Not reported
Export Ind:	Not reported
Discr Quantity Ind:	Not reported
Discr Type Ind:	Not reported
Discr Residue Ind:	Not reported
Discr Partial Reject Ind:	Not reported
Discr Full Reject Ind:	Not reported
Manifest Ref Num:	Not reported
Alt Fac RCRA Id:	Not reported
Alt Fac Sign Date:	Not reported
Mgmt Method Type Code:	Not reported
EPA ID:	NYD001856657
Facility Name:	AUTO MAX MANUFACTURING
Facility Address:	130-50 91ST AVENUE
Facility City:	QUEENS
Facility Address 2:	Not reported
Country:	USA
County:	QU
Mailing Name:	AUTO MAX MANUFACTURING
Mailing Contact:	AUTO MAX MANUFACTURING
Mailing Address:	130-50 91ST AVENUE
Mailing Address 2:	Not reported
Mailing City:	QUEENS
Mailing State:	NY
Mailing Zip:	Not reported
Mailing Zip4:	Not reported
Mailing Country:	USA
Mailing Phone:	718-441-8843
Document ID:	NJA1058205
Manifest Status:	Completed copy
Trans1 State ID:	NJDEPS869
Trans2 State ID:	Not reported
Generator Ship Date:	901219
Trans1 Recv Date:	901219
Trans2 Recv Date:	Not reported
TSD Site Recv Date:	901227
Part A Recv Date:	910102
Part B Recv Date:	910111
Generator EPA ID:	NYD001856657
Trans1 EPA ID:	ILD051060408
Trans2 EPA ID:	Not reported
TSDF ID:	NJD002182897
Waste Code:	D001 - NON-LISTED IGNITABLE WASTES
Quantity:	01068

AUTOMAX MFG CORP (Continued) **1000334546**

Units:	P - Pounds
Number of Containers:	003
Container Type:	DM - Metal drums, barrels
Handling Method:	B Incineration, heat recovery, burning.
Specific Gravity:	100
Year:	90
Manifest Tracking Num:	Not reported
Import Ind:	Not reported
Export Ind:	Not reported
Discr Quantity Ind:	Not reported
Discr Type Ind:	Not reported
Discr Residue Ind:	Not reported
Discr Partial Reject Ind:	Not reported
Discr Full Reject Ind:	Not reported
Manifest Ref Num:	Not reported
Alt Fac RCRA Id:	Not reported
Alt Fac Sign Date:	Not reported
Mgmt Method Type Code:	Not reported
EPA ID:	NYD001856657
Facility Name:	AUTO MAX MANUFACTURING
Facility Address:	130-50 91ST AVENUE
Facility City:	QUEENS
Facility Address 2:	Not reported
Country:	USA
County:	QU
Mailing Name:	AUTO MAX MANUFACTURING
Mailing Contact:	AUTO MAX MANUFACTURING
Mailing Address:	130-50 91ST AVENUE
Mailing Address 2:	Not reported
Mailing City:	QUEENS
Mailing State:	NY
Mailing Zip:	Not reported
Mailing Zip4:	Not reported
Mailing Country:	USA
Mailing Phone:	718-441-8843
Document ID:	NJA0927961
Manifest Status:	Completed after the designated time period for a TSDF to get a copy to the DEC
Trans1 State ID:	000000000
Trans2 State ID:	000000000
Generator Ship Date:	900822
Trans1 Recv Date:	900822
Trans2 Recv Date:	Not reported
TSD Site Recv Date:	900823
Part A Recv Date:	901019
Part B Recv Date:	900907
Generator EPA ID:	NYD001856657
Trans1 EPA ID:	ILD051060408
Trans2 EPA ID:	Not reported
TSDF ID:	NJD002182897
Waste Code:	F003 - UNKNOWN
Quantity:	00934
Units:	P - Pounds
Number of Containers:	002
Container Type:	DM - Metal drums, barrels
Handling Method:	B Incineration, heat recovery, burning.
Specific Gravity:	100

AUTOMAX MFG CORP (Continued) **1000334546**

Year:	90
Manifest Tracking Num:	Not reported
Import Ind:	Not reported
Export Ind:	Not reported
Discr Quantity Ind:	Not reported
Discr Type Ind:	Not reported
Discr Residue Ind:	Not reported
Discr Partial Reject Ind:	Not reported
Discr Full Reject Ind:	Not reported
Manifest Ref Num:	Not reported
Alt Fac RCRA Id:	Not reported
Alt Fac Sign Date:	Not reported
Mgmt Method Type Code:	Not reported
EPA ID:	NYD001856657
Facility Name:	AUTO MAX MANUFACTURING
Facility Address:	130-50 91ST AVENUE
Facility City:	QUEENS
Facility Address 2:	Not reported
Country:	USA
County:	QU
Mailing Name:	AUTO MAX MANUFACTURING
Mailing Contact:	AUTO MAX MANUFACTURING
Mailing Address:	130-50 91ST AVENUE
Mailing Address 2:	Not reported
Mailing City:	QUEENS
Mailing State:	NY
Mailing Zip:	Not reported
Mailing Zip4:	Not reported
Mailing Country:	USA
Mailing Phone:	718-441-8843

Click this hyperlink while viewing on your computer to access
1 additional NY_MANIFEST: record(s) in the EDR Site Report.

AM168 **DEMETRI AUTO BODY SHOP** **NY Spills** **S104651957**
NE **89-25 130TH ST** **NY Hist Spills** **N/A**
1/4-1/2 **RICHMOND HILL, NY**
2074 ft.

Site 1 of 3 in cluster AM

Relative:
Higher

Actual:
63 ft.

NY Spills:

Site ID:	251201
Facility Addr2:	Not reported
Facility ID:	0000767
Spill Number:	0000767
Facility Type:	ER
SWIS:	4101
Region of Spill:	2
Investigator:	SMSANGES
Referred To:	Not reported
Spill Date:	04/19/00
Reported to Dept:	04/19/00
CID:	06
Spill Cause:	Abandoned Drums
Water Affected:	Not reported
Spill Source:	Non Major Facility > 1,100 gal
Spill Notifier:	Citizen
Cleanup Ceased:	/ /

DEMETRI AUTO BODY SHOP (Continued) **S104651957**

Cleanup Meets Std:	False
Last Inspection:	/ /
Recommended Penalty:	Penalty Not Recommended
UST Trust:	False
Spill Class:	Known release with minimal potential for fire or hazard. DEC Response. Willing Responsible Party. Corrective action taken.
Spill Closed Dt:	04/21/00
Remediation Phase:	0
Date Entered In Computer:	04/19/00
Spill Record Last Update:	04/21/00
Spiller Name:	DEMITRI
Spiller Company:	DEMETRI AUTO BODY SHOP
Spiller Address:	89-25 130TH ST
Spiller City,St,Zip:	RICHMOND HILL, ZZ
Spiller Company:	001
Spiller Phone:	(718) 411-6868
Contact Name:	DEMITRI
Contact Phone:	(718) 411-6868
DEC Region:	2
Program Number:	0000767
DER Facility ID:	205881
Site ID:	251201
Operable Unit ID:	822475
Operable Unit:	01
Material ID:	289005
Material Code:	0066A
Material Name:	UNKNOWN PETROLEUM
Case No.:	Not reported
Material FA:	Petroleum
Quantity:	0.00
Units:	Gallons
Recovered:	0.00
Resource Affected:	Soil
Oxygenate:	False
DEC Memo:	Start CallerRemark - 0000767 ABANDONED BARRELS OUT BEHIND HTE STORE END CallerRemark - 0000767
Remarks:	Start DECRemark - 0000767 Prior to Sept, 2004 data translation this spill Lead DEC Field was "SANGESLAND" 04-21-2000 SMALL AMT OF OIL STAINING ON ONE CORNER OF ASPHALT LOT CLEAN END DECRemark - 0000767

NY Hist Spills:

Region of Spill:	2
Spill Number:	0000767
Investigator:	SANGESLAND
Caller Name:	Not reported
Caller Agency:	Not reported
Caller Phone:	Not reported
Notifier Name:	Not reported
Notifier Agency:	Not reported
Notifier Phone:	Not reported
Spill Date/Time:	04/19/2000 13:56
Reported to Dept Date/Time:	04/19/00 13:56
SWIS:	63
Spiller Name:	DEMETRI AUTO BODY SHOP
Spiller Contact:	DEMITRI
Spiller Phone:	(718) 411-6868
Spiller Contact:	DEMITRI

DEMETRI AUTO BODY SHOP (Continued) **S104651957**

Spiller Phone:	(718) 411-6868
Spiller Address:	89-25 130TH ST
Spiller City,St,Zip:	RICHMOND HILL
Spill Cause:	Abandoned Drums
Reported to Dept:	On Land
Water Affected:	Not reported
Spill Source:	04
Spill Notifier:	Citizen
PBS Number:	Not reported
Cleanup Ceased:	/ /
Cleanup Meets Std:	False
Last Inspection:	/ /
Recommended Penalty:	Penalty Not Recommended
Spiller Cleanup Dt:	/ /
Enforcement Date:	/ /
Invstgn Complete:	/ /
UST Involvement:	False
Spill Class:	Known release with minimal potential for fire or hazard. DEC Response. Willing Responsible Party. Corrective action taken.
Spill Closed Dt:	04/21/00
Corrective Action Plan Submitted:	/ /
Date Region Sent Summary to Central Office:	/ /
Date Spill Entered In Computer Data File:	04/19/00
Date Spill Entered In Computer Data File:	Not reported
Update Date:	04/21/00
Is Updated:	False
PBS Number:	Not reported
Tank Number:	Not reported
Tank Size:	Not reported
Test Method:	Not reported
Leak Rate Failed Tank:	Not reported
Gross Leak Rate:	Not reported
Material Class Type:	Petroleum
Quantity Spilled:	0
Unkonwn Quantity Spilled:	True
Units:	Gallons
Quantity Recovered:	0
Unkonwn Quantity Recovered:	False
Material:	UNKNOWN PETROLEUM
Class Type:	UNKNOWN PETROLEUM
Times Material Entry In File:	16414
CAS Number:	Not reported
Last Date:	19940929
DEC Remarks:	04-21-2000 SMALL AMT OF OIL STAINING ON ONE CORNER OF ASPHALT LOT CLEAN
Remark:	ABANDONED BARRELS OUT BEHIND HTE STORE

AM169 **DEMETRI S AUTO BODY** **FINDS** **1007769368**
NE **89-25 130TH STREET** **110019318022**
1/4-1/2 **QUEENS, NY 11418**
2074 ft.

Site 2 of 3 in cluster AM

Relative: Higher

Actual: 63 ft.

FINDS:

Other Pertinent Environmental Activity Identified at Site

FIS (New York - Facility Information System) is New York's Department of Environmental Conservation (DEC) information system for tracking environmental facility information found across the State.

AM170
NE
1/4-1/2
2074 ft.

DEMETRI AUTO BODY INC
89-25 130TH ST
JAMAICA, NY 11418

RCRA-SQG
FINDS
NY MANIFEST

1004756973
NYD982729816

Site 3 of 3 in cluster AM

Relative:
Higher

Actual:
63 ft.

RCRAInfo:
Owner: DIMITRIOS PANAGIOTOU
(212) 555-1212
EPA ID: NYD982729816

Contact: Not reported

Classification: Conditionally Exempt Small Quantity Generator
TSDF Activities: Not reported

Violation Status: No violations found

FINDS:
Other Pertinent Environmental Activity Identified at Site

NJ-NJEMS (New Jersey - New Jersey Environmental Management System). The Department of Environmental Protection (NJDEP) manages large databases of environmental information in this integrated system.

RCRAInfo is a national information system that supports the Resource Conservation and Recovery Act (RCRA) program through the tracking of events and activities related to facilities that generate, transport, and treat, store, or dispose of hazardous waste. RCRAInfo allows RCRA program staff to track the notification, permit, compliance, and corrective action activities required under RCRA.

NY MANIFEST:

Document ID:	NJA1529502
Manifest Status:	Completed copy
Trans1 State ID:	NJDEPS103
Trans2 State ID:	Not reported
Generator Ship Date:	921102
Trans1 Recv Date:	921102
Trans2 Recv Date:	Not reported
TSD Site Recv Date:	921103
Part A Recv Date:	921118
Part B Recv Date:	921116
Generator EPA ID:	NYD982729816
Trans1 EPA ID:	NJD986608941
Trans2 EPA ID:	Not reported
TSDF ID:	NJD002454544
Waste Code:	F003 - UNKNOWN
Quantity:	00035
Units:	G - Gallons (liquids only)* (8.3 pounds)
Number of Containers:	001
Container Type:	TT - Cargo tank, tank trucks
Handling Method:	R Material recovery of more than 75 percent of the total material.
Specific Gravity:	100
Year:	92
Manifest Tracking Num:	Not reported
Import Ind:	Not reported
Export Ind:	Not reported
Discr Quantity Ind:	Not reported

DEMETRI AUTO BODY INC (Continued) **1004756973**

Discr Type Ind:	Not reported
Discr Residue Ind:	Not reported
Discr Partial Reject Ind:	Not reported
Discr Full Reject Ind:	Not reported
Manifest Ref Num:	Not reported
Alt Fac RCRA Id:	Not reported
Alt Fac Sign Date:	Not reported
Mgmt Method Type Code:	Not reported
EPA ID:	NYD982729816
Facility Name:	DEMETRI AUTO BODY INCORPORATED
Facility Address:	89-25 130TH STREET
Facility City:	JAMAICA
Facility Address 2:	Not reported
Country:	USA
County:	QU
Mailing Name:	DEMETRI AUTO BODY INCORPORATED
Mailing Contact:	JIM
Mailing Address:	89-25 130TH STREET
Mailing Address 2:	Not reported
Mailing City:	JAMAICA
Mailing State:	NY
Mailing Zip:	Not reported
Mailing Zip4:	Not reported
Mailing Country:	USA
Mailing Phone:	718-441-6868

Document ID:	NJA1608360
Manifest Status:	Completed copy
Trans1 State ID:	NJDEPE103
Trans2 State ID:	Not reported
Generator Ship Date:	940307
Trans1 Recv Date:	940307
Trans2 Recv Date:	Not reported
TSD Site Recv Date:	940309
Part A Recv Date:	940318
Part B Recv Date:	940321
Generator EPA ID:	NYD982729816
Trans1 EPA ID:	NJD986608941
Trans2 EPA ID:	Not reported
TSDF ID:	NJD002454544
Waste Code:	F003 - UNKNOWN
Quantity:	00055
Units:	G - Gallons (liquids only)* (8.3 pounds)
Number of Containers:	001
Container Type:	TT - Cargo tank, tank trucks
Handling Method:	R Material recovery of more than 75 percent of the total material.
Specific Gravity:	100
Year:	94
Manifest Tracking Num:	Not reported
Import Ind:	Not reported
Export Ind:	Not reported
Discr Quantity Ind:	Not reported
Discr Type Ind:	Not reported
Discr Residue Ind:	Not reported
Discr Partial Reject Ind:	Not reported
Discr Full Reject Ind:	Not reported
Manifest Ref Num:	Not reported

DEMETRI AUTO BODY INC (Continued) **1004756973**

Alt Fac RCRA Id:	Not reported
Alt Fac Sign Date:	Not reported
Mgmt Method Type Code:	Not reported
EPA ID:	NYD982729816
Facility Name:	DEMETRI AUTO BODY INCORPORATED
Facility Address:	89-25 130TH STREET
Facility City:	JAMAICA
Facility Address 2:	Not reported
Country:	USA
County:	QU
Mailing Name:	DEMETRI AUTO BODY INCORPORATED
Mailing Contact:	JIM
Mailing Address:	89-25 130TH STREET
Mailing Address 2:	Not reported
Mailing City:	JAMAICA
Mailing State:	NY
Mailing Zip:	Not reported
Mailing Zip4:	Not reported
Mailing Country:	USA
Mailing Phone:	718-441-6868

Document ID:	NJA1009417
Manifest Status:	Completed after the designated time period for a TSDF to get a copy to the DEC
Trans1 State ID:	NJDEPS103
Trans2 State ID:	Not reported
Generator Ship Date:	900507
Trans1 Recv Date:	900507
Trans2 Recv Date:	Not reported
TSD Site Recv Date:	900508
Part A Recv Date:	900817
Part B Recv Date:	900627
Generator EPA ID:	NYD982729816
Trans1 EPA ID:	NJD980787147
Trans2 EPA ID:	Not reported
TSDF ID:	NJD002454544
Waste Code:	F005 - UNKNOWN
Quantity:	00040
Units:	G - Gallons (liquids only)* (8.3 pounds)
Number of Containers:	001
Container Type:	TT - Cargo tank, tank trucks
Handling Method:	R Material recovery of more than 75 percent of the total material.
Specific Gravity:	100
Year:	90
Manifest Tracking Num:	Not reported
Import Ind:	Not reported
Export Ind:	Not reported
Discr Quantity Ind:	Not reported
Discr Type Ind:	Not reported
Discr Residue Ind:	Not reported
Discr Partial Reject Ind:	Not reported
Discr Full Reject Ind:	Not reported
Manifest Ref Num:	Not reported
Alt Fac RCRA Id:	Not reported
Alt Fac Sign Date:	Not reported
Mgmt Method Type Code:	Not reported
EPA ID:	NYD982729816
Facility Name:	DEMETRI AUTO BODY INCORPORATED

DEMETRI AUTO BODY INC (Continued) **1004756973**

Facility Address:	89-25 130TH STREET
Facility City:	JAMAICA
Facility Address 2:	Not reported
Country:	USA
County:	QU
Mailing Name:	DEMETRI AUTO BODY INCORPORATED
Mailing Contact:	JIM
Mailing Address:	89-25 130TH STREET
Mailing Address 2:	Not reported
Mailing City:	JAMAICA
Mailing State:	NY
Mailing Zip:	Not reported
Mailing Zip4:	Not reported
Mailing Country:	USA
Mailing Phone:	718-441-6868

Document ID:	NJA2103510
Manifest Status:	Completed copy
Trans1 State ID:	10339
Trans2 State ID:	Not reported
Generator Ship Date:	950328
Trans1 Recv Date:	950328
Trans2 Recv Date:	Not reported
TSD Site Recv Date:	950330
Part A Recv Date:	950414
Part B Recv Date:	950406
Generator EPA ID:	NYD982729816
Trans1 EPA ID:	NJD986608941
Trans2 EPA ID:	Not reported
TSDF ID:	NJD002454544
Waste Code:	F003 - UNKNOWN
Quantity:	00055
Units:	G - Gallons (liquids only)* (8.3 pounds)
Number of Containers:	001
Container Type:	TT - Cargo tank, tank trucks
Handling Method:	R Material recovery of more than 75 percent of the total material.
Specific Gravity:	100
Year:	95
Manifest Tracking Num:	Not reported
Import Ind:	Not reported
Export Ind:	Not reported
Discr Quantity Ind:	Not reported
Discr Type Ind:	Not reported
Discr Residue Ind:	Not reported
Discr Partial Reject Ind:	Not reported
Discr Full Reject Ind:	Not reported
Manifest Ref Num:	Not reported
Alt Fac RCRA Id:	Not reported
Alt Fac Sign Date:	Not reported
Mgmt Method Type Code:	Not reported
EPA ID:	NYD982729816
Facility Name:	DEMETRI AUTO BODY INCORPORATED
Facility Address:	89-25 130TH STREET
Facility City:	JAMAICA
Facility Address 2:	Not reported
Country:	USA
County:	QU

DEMETRI AUTO BODY INC (Continued) **1004756973**

Mailing Name:	DEMETRI AUTO BODY INCORPORATED
Mailing Contact:	JIM
Mailing Address:	89-25 130TH STREET
Mailing Address 2:	Not reported
Mailing City:	JAMAICA
Mailing State:	NY
Mailing Zip:	Not reported
Mailing Zip4:	Not reported
Mailing Country:	USA
Mailing Phone:	718-441-6868

171
South
1/4-1/2
2083 ft.

101-42 LEFFERTS BLVD
RICHMOND HILL, NY

NY Spills **S106005902**
N/A

Relative:
Lower

Actual:
49 ft.

NY Spills:

Site ID:	120285
Facility Addr2:	Not reported
Facility ID:	0204274
Spill Number:	0204274
Facility Type:	ER
SWIS:	4101
Region of Spill:	2
Investigator:	JBVOUGHT
Referred To:	Not reported
Spill Date:	07/24/02
Reported to Dept:	07/24/02
CID:	257
Spill Cause:	Equipment Failure
Water Affected:	Not reported
Spill Source:	Private Dwelling
Spill Notifier:	Other
Cleanup Ceased:	/ /
Cleanup Meets Std:	False
Last Inspection:	/ /
Recommended Penalty:	Penalty Not Recommended
UST Trust:	False
Spill Class:	Known release with minimal potential for fire or hazard. DEC Response. Willing Responsible Party. Corrective action taken.
Spill Closed Dt:	09/22/03
Remediation Phase:	0
Date Entered In Computer:	07/24/02
Spill Record Last Update:	09/22/03
Spiller Name:	MR BERNARD
Spiller Company:	Not reported
Spiller Address:	101-42 LEFFERTS BLVD
Spiller City,St,Zip:	RICHMOND HILL, NY
Spiller Company:	001
Spiller Phone:	(718) 441-0718
Contact Name:	MR BERNARD
Contact Phone:	(718) 441-0718
DEC Region:	2
Program Number:	0204274
DER Facility ID:	104456
Site ID:	120285
Operable Unit ID:	855441
Operable Unit:	01

(Continued) **S106005902**

Material ID: 571539
Material Code: 0001
Material Name: #2 Fuel Oil
Case No.: Not reported
Material FA: Petroleum
Quantity: 62.00
Units: Gallons
Recovered: 0.00
Resource Affected: Soil
Oxygenate: False
DEC Memo: Start CallerRemark - 0204274 service tech found a leaking line and shut off same and will repair tomorrow. END CallerRemark - 0204274
Remarks: Start DECRemark - 0204274 Prior to Sept, 2004 data translation this spill Lead DEC Field was "VOUGHT" 9/22/2003-Vought-Site Investigation Report-12/9/02-Environmental Compliance and Control, Inc.-Thomas Rakin, Lisa Voyce, -973-627-1995. Boring to depth of 42' was completed outside residence to investigate depth to groundwater. Soil was screened by PID. No groundwater or contamination was encountered. Three soil borings were performed inside basement. Fuel oil impacted soil was detected inB1 (adjacent to former leak in line). Fuel oil line was replaced and now runs above ground. "Slight olfactory evidence was detected tin the depth interval from .5' to 2.6' where refusal was encountered. Refusal was penetrated and sample was obtained at 12.5' and sample analyticals showed no TAGM exceedances. Spill closed by Vought as per Rommel. END DECRemark - 0204274

AN172 **RICHMOND HILL H S** **AST** **U003394128**
West **89-30 114 ST** **HIST AST** **N/A**
1/4-1/2 **SPRINGFIELD GARDENS, NY 11413**
2084 ft.

Site 1 of 2 in cluster AN

Relative: Lower

AST:

Actual: 55 ft.

AST:
Region: STATE
Facility Id: 2-353019
UTM X: 598535.80694
UTM Y: 4505647.15737
Expiration Date: 06/28/08
Renewal Date: / /
Total Capacity: 40000
Facility Type: Not reported
Site Type Name: School
Site Type Status: Active
Mailing Company: NEW YORK CITY DEPARTMENT OF EDUCATION
Mailing Title: Not reported
Mailing Contact: JAMES A. MERLO
Mailing Address: FIELD OPERATIONS-FUEL DIVISION
Mailing Address 2: 44-36 VERNON BOULEVARD
Mailing City: LONG ISLAND CITY
Mailing State: NY
Mailing Zip Code: 11101
Mailing Phone No: (718) 349-5738
Mailing Email: Not reported
Owner Title: Not reported
Owner Name: Not reported
Owner Address: 44-36 VERNON BOULEVARD
Owner Address 2: Not reported

RICHMOND HILL H S (Continued) **U003394128**

Owner State:	NY
Owner Zip Code:	11101
Owner Phone:	(718) 349-5738
Owner Company:	NEW YORK CITY DEPARTMENT OF EDUCATION
Emergency Contact:	SCHOOL SAFETY
Emergency Phone:	(718) 935-3300
Operator:	PLANT OPERATIONS
Operator Phone:	(718) 349-5400
Owner City:	LONG ISLAND CITY
Owner Sub Type:	Local Government
Program Type:	PBS

Tank Number:	001
Tank Location Name:	Aboveground on crib, rack, or cradle
Tank Status:	In Service
Tank Model:	Not reported
Pipe Model:	Not reported
Active Status:	Active
Install Date:	/ /
Capacity Gallons:	20000
Material Name:	#6 Fuel Oil
Percentage:	100.00
Tank Type Name:	Steel/Carbon Steel/Iron
Tank Internal Protection:	None
Tank Internal Protection 1:	None
Tank Internal Protection 2:	Not reported
Pipe Location Name:	No Piping
Pipe Type Name:	Steel/Carbon Steel/Iron
Pipe External Protection 1:	None
Pipe External Protection 2:	Not reported
Tank Secondary Containment 1:	Vault (w/o access)
Tank Secondary Containment 2:	Not reported
Pipe Secondary Containment:	Not reported
Tank Leak Detection 1:	None
Tank Leak Detection 2:	Not reported
Pipe Leak Detection 1:	Exempt Suction Piping
Pipe Leak Detection 2:	Not reported
Type Of Overfill Prevention 1:	Product Level Gauge (A/G)
Type Of Overfill Prevention 2:	Not reported
Dispenser Method:	Suction
Spill Prevention:	Not reported
Tightness Test Method:	Testing Not Required
Date Tested:	/ /
Next Test Date:	/ /
Date Tank Closed:	/ /

Tank Number:	002
Tank Location Name:	Aboveground on crib, rack, or cradle
Tank Status:	In Service
Tank Model:	Not reported
Pipe Model:	Not reported
Active Status:	Active
Install Date:	/ /
Capacity Gallons:	20000
Material Name:	#6 Fuel Oil
Percentage:	100.00

RICHMOND HILL H S (Continued) **U003394128**

Tank Type Name:	Steel/Carbon Steel/Iron
Tank Internal Protection:	None
Tank Internal Protection 1:	None
Tank Internal Protection 2:	Not reported
Pipe Location Name:	No Piping
Pipe Type Name:	Steel/Carbon Steel/Iron
Pipe External Protection 1:	None
Pipe External Protection 2:	Not reported
Tank Secondary Containment 1:	Vault (w/o access)
Tank Secondary Containment 2:	Not reported
Pipe Secondary Containment:	Not reported
Tank Leak Detection 1:	None
Tank Leak Detection 2:	Not reported
Pipe Leak Detection 1:	Exempt Suction Piping
Pipe Leak Detection 2:	Not reported
Type Of Overfill Prevention 1:	Product Level Gauge (A/G)
Type Of Overfill Prevention 2:	Not reported
Dispenser Method:	Suction
Spill Prevention:	Not reported
Tightness Test Method:	Testing Not Required
Date Tested:	/ /
Next Test Date:	/ /
Date Tank Closed:	/ /

HIST AST:

PBS Number:	2-353019
SWIS Code:	6301
Operator:	PLANT OPERATION
Facility Phone:	(718) 391-6000
Facility Addr2:	89030 114 ST
Facility Type:	SCHOOL
Emergency:	SCHOOL SAFETY
Emergency Tel:	(212) 979-3300
Old PBSNO:	Not reported
Date Inspected:	Not reported
Inspector:	Not reported
Result of Inspection:	Not reported
Owner Name:	CITY OF NEW YORK C/O BOARD OF EDUCATION
Owner Address:	28-11 QUEENS PLAZA NORTH
Owner City,St,Zip:	LONG ISLAND CITY, NY 11101
Federal ID:	Not reported
Owner Tel:	(718) 391-6832
Owner Type:	Local Government
Owner Subtype:	Not reported
Mailing Contact:	FRANK CARDELLO NTROL
Mailing Name:	BOARD OF EDUCATION
Mailing Address:	28-11 QUEENS PLAZA NORTH
Mailing Address 2:	Not reported
Mailing City,St,Zip:	LONG ISLAND CITY, NY 11101
Mailing Telephone:	(718) 391-6832
Owner Mark:	First Owner
Facility Status:	1 - Active PBS facility, i.e. total capacity of the PBS tanks is greater than 1,100 gallons, regardless if Subpart 360-14 tanks exist or not at the facility.
Certification Flag:	False
Certification Date:	08/27/1998
Expiration:	06/28/2003

RICHMOND HILL H S (Continued) **U003394128**

Renew Flag:	False
Renew Date:	Not reported
Total Capacity:	40000
FAMT:	True
Facility Screen:	No Missing Data
Owner Screen:	Minor Data Missing
Tank Screen:	Minor Data Missing
Dead Letter:	False
CBS Number:	Not reported
Town or City:	NEW YORK CITY
County Code:	63
Town or City Code:	01
Region:	2

Tank ID:	001
Tank Location:	ABOVEGROUND ON SADDLES LEGS, STILTS, RACK, OR CRADLE
Tank Status:	In Service
Install Date:	Not reported
Capacity (Gal):	20000
Product Stored:	NOS 5 OR 6 FUEL OIL
Tank Type:	Steel/carbon steel
Tank Internal:	Not reported
Tank External:	Not reported
Pipe Location:	Not reported
Pipe Type:	STEEL/IRON
Pipe Internal:	Not reported
Pipe External:	Not reported
Tank Containment:	Diking
Leak Detection:	0
Overfill Protection:	4
Dispenser Method:	Suction
Date Tested:	Not reported
Next Test Date:	Not reported
Missing Data for Tank:	Minor Data Missing
Date Closed:	Not reported
Test Method:	Not reported
Deleted:	False
Updated:	True
SPDES Number:	Not reported
Lat/Long:	Not reported

Tank ID:	002
Tank Location:	ABOVEGROUND ON SADDLES LEGS, STILTS, RACK, OR CRADLE
Tank Status:	In Service
Install Date:	Not reported
Capacity (Gal):	20000
Product Stored:	NOS 5 OR 6 FUEL OIL
Tank Type:	Steel/carbon steel
Tank Internal:	Not reported
Tank External:	Not reported
Pipe Location:	Not reported
Pipe Type:	STEEL/IRON
Pipe Internal:	Not reported
Pipe External:	Not reported
Tank Containment:	Diking
Leak Detection:	0

RICHMOND HILL H S (Continued) **U003394128**

Overfill Protection:	4
Dispenser Method:	Suction
Date Tested:	Not reported
Next Test Date:	Not reported
Missing Data for Tank:	Minor Data Missing
Date Closed:	Not reported
Test Method:	Not reported
Deleted:	False
Updated:	True
SPDES Number:	Not reported
Lat/Long:	Not reported

AN173 **NYC BD OF ED - RICHMOND HILL HIGH SCHOOL** **RCRA-SQG** **1004761620**
West **89-30 114TH ST** **FINDS** **NYR000088708**
1/4-1/2 **RICHMOND HILL, NY 11418** **NY MANIFEST**
2084 ft.

Site 2 of 2 in cluster AN

Relative:
Lower

Actual:
55 ft.

RCRAInfo:

Owner:	NYC BD OF ED
	(718) 391-6475
EPA ID:	NYR000088708
Contact:	BERNARD ORLAN
	(718) 391-6475
Classification:	Small Quantity Generator
TSDF Activities:	Not reported

Violation Status: No violations found

FINDS:

Other Pertinent Environmental Activity Identified at Site

FIS (New York - Facility Information System) is New York's Department of Environmental Conservation (DEC) information system for tracking environmental facility information found across the State.

RCRAInfo is a national information system that supports the Resource Conservation and Recovery Act (RCRA) program through the tracking of events and activities related to facilities that generate, transport, and treat, store, or dispose of hazardous waste. RCRAInfo allows RCRA program staff to track the notification, permit, compliance, and corrective action activities required under RCRA.

NY MANIFEST:

Document ID:	NYG2609658
Manifest Status:	Not reported
Trans1 State ID:	NYD077444263
Trans2 State ID:	Not reported
Generator Ship Date:	09/07/2000
Trans1 Recv Date:	09/07/2000
Trans2 Recv Date:	Not reported
TSD Site Recv Date:	09/11/2000
Part A Recv Date:	Not reported
Part B Recv Date:	Not reported
Generator EPA ID:	NYR000088708

NYC BD OF ED - RICHMOND HILL HIGH SCHOOL (Continued) **1004761620**

Trans1 EPA ID:	NYD077444263
Trans2 EPA ID:	Not reported
TSDF ID:	PP5193
Waste Code:	D002 - NON-LISTED CORROSIVE WASTES
Quantity:	00003
Units:	G - Gallons (liquids only)* (8.3 pounds)
Number of Containers:	001
Container Type:	DF - Fiberboard or plastic drums (glass)
Handling Method:	T Chemical, physical, or biological treatment.
Specific Gravity:	01.00
Year:	00
Manifest Tracking Num:	Not reported
Import Ind:	Not reported
Export Ind:	Not reported
Discr Quantity Ind:	Not reported
Discr Type Ind:	Not reported
Discr Residue Ind:	Not reported
Discr Partial Reject Ind:	Not reported
Discr Full Reject Ind:	Not reported
Manifest Ref Num:	Not reported
Alt Fac RCRA Id:	Not reported
Alt Fac Sign Date:	Not reported
Mgmt Method Type Code:	Not reported
EPA ID:	NYR000088708
Facility Name:	RICHMOND HILL HIGH SCHOOL Q
Facility Address:	89-30 114TH ST
Facility City:	RICHMOND HILL
Facility Address 2:	Not reported
Country:	USA
County:	QU
Mailing Name:	RICHMOND HILL HIGH SCHOOL Q
Mailing Contact:	BERNARD ORLAN - DIR EHS
Mailing Address:	28-11 QUEENS PLAZA NORTH
Mailing Address 2:	Not reported
Mailing City:	LONG ISLAND CITY
Mailing State:	NY
Mailing Zip:	Not reported
Mailing Zip4:	Not reported
Mailing Country:	USA
Mailing Phone:	718-391-6475
Document ID:	NYG2610036
Manifest Status:	Not reported
Trans1 State ID:	NYD077444263
Trans2 State ID:	Not reported
Generator Ship Date:	09/06/2000
Trans1 Recv Date:	09/06/2000
Trans2 Recv Date:	Not reported
TSD Site Recv Date:	09/13/2000
Part A Recv Date:	Not reported
Part B Recv Date:	Not reported
Generator EPA ID:	NYR000088708
Trans1 EPA ID:	NYD077444263
Trans2 EPA ID:	Not reported
TSDF ID:	68235AK
Waste Code:	D001 - NON-LISTED IGNITABLE WASTES
Quantity:	00002

NYC BD OF ED - RICHMOND HILL HIGH SCHOOL (Continued) **1004761620**

Units:	P - Pounds
Number of Containers:	001
Container Type:	DF - Fiberboard or plastic drums (glass)
Handling Method:	B Incineration, heat recovery, burning.
Specific Gravity:	01.00
Waste Code:	D003 - NON-LISTED REACTIVE WASTES
Quantity:	00003
Units:	P - Pounds
Number of Containers:	001
Container Type:	DF - Fiberboard or plastic drums (glass)
Handling Method:	R Material recovery of more than 75 percent of the total material.
Specific Gravity:	01.00
Year:	00
Manifest Tracking Num:	Not reported
Import Ind:	Not reported
Export Ind:	Not reported
Discr Quantity Ind:	Not reported
Discr Type Ind:	Not reported
Discr Residue Ind:	Not reported
Discr Partial Reject Ind:	Not reported
Discr Full Reject Ind:	Not reported
Manifest Ref Num:	Not reported
Alt Fac RCRA Id:	Not reported
Alt Fac Sign Date:	Not reported
Mgmt Method Type Code:	Not reported
EPA ID:	NYR000088708
Facility Name:	RICHMOND HILL HIGH SCHOOL Q
Facility Address:	89-30 114TH ST
Facility City:	RICHMOND HILL
Facility Address 2:	Not reported
Country:	USA
County:	QU
Mailing Name:	RICHMOND HILL HIGH SCHOOL Q
Mailing Contact:	BERNARD ORLAN - DIR EHS
Mailing Address:	28-11 QUEENS PLAZA NORTH
Mailing Address 2:	Not reported
Mailing City:	LONG ISLAND CITY
Mailing State:	NY
Mailing Zip:	Not reported
Mailing Zip4:	Not reported
Mailing Country:	USA
Mailing Phone:	718-391-6475
Document ID:	NYG2610045
Manifest Status:	Not reported
Trans1 State ID:	NYD077444263
Trans2 State ID:	Not reported
Generator Ship Date:	08/16/2000
Trans1 Recv Date:	08/16/2000
Trans2 Recv Date:	Not reported
TSD Site Recv Date:	08/17/2000
Part A Recv Date:	Not reported
Part B Recv Date:	Not reported
Generator EPA ID:	NYR000088708
Trans1 EPA ID:	NYD077444263
Trans2 EPA ID:	Not reported
TSDF ID:	PD1011NY

NYC BD OF ED - RICHMOND HILL HIGH SCHOOL (Continued) **1004761620**

Waste Code:	D001 - NON-LISTED IGNITABLE WASTES
Quantity:	00125
Units:	P - Pounds
Number of Containers:	001
Container Type:	DM - Metal drums, barrels
Handling Method:	B Incineration, heat recovery, burning.
Specific Gravity:	01.00
Waste Code:	D003 - NON-LISTED REACTIVE WASTES
Quantity:	00075
Units:	P - Pounds
Number of Containers:	001
Container Type:	DF - Fiberboard or plastic drums (glass)
Handling Method:	T Chemical, physical, or biological treatment.
Specific Gravity:	01.00
Waste Code:	U165 - NAPHTHALENE
Quantity:	00050
Units:	P - Pounds
Number of Containers:	001
Container Type:	DF - Fiberboard or plastic drums (glass)
Handling Method:	B Incineration, heat recovery, burning.
Specific Gravity:	01.00
Waste Code:	D002 - NON-LISTED CORROSIVE WASTES
Quantity:	00075
Units:	P - Pounds
Number of Containers:	001
Container Type:	DF - Fiberboard or plastic drums (glass)
Handling Method:	T Chemical, physical, or biological treatment.
Specific Gravity:	01.00
Year:	00
Manifest Tracking Num:	Not reported
Import Ind:	Not reported
Export Ind:	Not reported
Discr Quantity Ind:	Not reported
Discr Type Ind:	Not reported
Discr Residue Ind:	Not reported
Discr Partial Reject Ind:	Not reported
Discr Full Reject Ind:	Not reported
Manifest Ref Num:	Not reported
Alt Fac RCRA Id:	Not reported
Alt Fac Sign Date:	Not reported
Mgmt Method Type Code:	Not reported
EPA ID:	NYR000088708
Facility Name:	RICHMOND HILL HIGH SCHOOL Q
Facility Address:	89-30 114TH ST
Facility City:	RICHMOND HILL
Facility Address 2:	Not reported
Country:	USA
County:	QU
Mailing Name:	RICHMOND HILL HIGH SCHOOL Q
Mailing Contact:	BERNARD ORLAN - DIR EHS
Mailing Address:	28-11 QUEENS PLAZA NORTH
Mailing Address 2:	Not reported
Mailing City:	LONG ISLAND CITY
Mailing State:	NY
Mailing Zip:	Not reported
Mailing Zip4:	Not reported
Mailing Country:	USA

NYC BD OF ED - RICHMOND HILL HIGH SCHOOL (Continued) **1004761620**

Mailing Phone:	718-391-6475
Document ID:	NYG2610054
Manifest Status:	Not reported
Trans1 State ID:	NYD077444263
Trans2 State ID:	Not reported
Generator Ship Date:	08/16/2000
Trans1 Recv Date:	08/16/2000
Trans2 Recv Date:	Not reported
TSD Site Recv Date:	08/17/2000
Part A Recv Date:	Not reported
Part B Recv Date:	Not reported
Generator EPA ID:	NYR000088708
Trans1 EPA ID:	NYD077444263
Trans2 EPA ID:	Not reported
TSDF ID:	PD1011NY
Waste Code:	D001 - NON-LISTED IGNITABLE WASTES
Quantity:	00100
Units:	P - Pounds
Number of Containers:	001
Container Type:	DF - Fiberboard or plastic drums (glass)
Handling Method:	B Incineration, heat recovery, burning.
Specific Gravity:	01.00
Waste Code:	D002 - NON-LISTED CORROSIVE WASTES
Quantity:	00005
Units:	P - Pounds
Number of Containers:	001
Container Type:	DF - Fiberboard or plastic drums (glass)
Handling Method:	T Chemical, physical, or biological treatment.
Specific Gravity:	01.00
Waste Code:	D002 - NON-LISTED CORROSIVE WASTES
Quantity:	00245
Units:	P - Pounds
Number of Containers:	001
Container Type:	DM - Metal drums, barrels
Handling Method:	T Chemical, physical, or biological treatment.
Specific Gravity:	01.00
Waste Code:	D002 - NON-LISTED CORROSIVE WASTES
Quantity:	00175
Units:	P - Pounds
Number of Containers:	001
Container Type:	DM - Metal drums, barrels
Handling Method:	T Chemical, physical, or biological treatment.
Specific Gravity:	01.00
Year:	00
Manifest Tracking Num:	Not reported
Import Ind:	Not reported
Export Ind:	Not reported
Discr Quantity Ind:	Not reported
Discr Type Ind:	Not reported
Discr Residue Ind:	Not reported
Discr Partial Reject Ind:	Not reported
Discr Full Reject Ind:	Not reported
Manifest Ref Num:	Not reported
Alt Fac RCRA Id:	Not reported
Alt Fac Sign Date:	Not reported
Mgmt Method Type Code:	Not reported

NYC BD OF ED - RICHMOND HILL HIGH SCHOOL (Continued) **1004761620**

EPA ID:	NYR000088708
Facility Name:	RICHMOND HILL HIGH SCHOOL Q
Facility Address:	89-30 114TH ST
Facility City:	RICHMOND HILL
Facility Address 2:	Not reported
Country:	USA
County:	QU
Mailing Name:	RICHMOND HILL HIGH SCHOOL Q
Mailing Contact:	BERNARD ORLAN - DIR EHS
Mailing Address:	28-11 QUEENS PLAZA NORTH
Mailing Address 2:	Not reported
Mailing City:	LONG ISLAND CITY
Mailing State:	NY
Mailing Zip:	Not reported
Mailing Zip4:	Not reported
Mailing Country:	USA
Mailing Phone:	718-391-6475
Document ID:	NYG2610072
Manifest Status:	Not reported
Trans1 State ID:	NYD077444263
Trans2 State ID:	Not reported
Generator Ship Date:	08/16/2000
Trans1 Recv Date:	08/16/2000
Trans2 Recv Date:	Not reported
TSD Site Recv Date:	08/17/2000
Part A Recv Date:	Not reported
Part B Recv Date:	Not reported
Generator EPA ID:	NYR000088708
Trans1 EPA ID:	NYD077444263
Trans2 EPA ID:	Not reported
TSDF ID:	PD1011NY
Waste Code:	D004 - ARSENIC 5.0 MG/L TCLP
Quantity:	00450
Units:	P - Pounds
Number of Containers:	002
Container Type:	DM - Metal drums, barrels
Handling Method:	B Incineration, heat recovery, burning.
Specific Gravity:	01.00
Waste Code:	U144 - LEAD ACETATE
Quantity:	00250
Units:	P - Pounds
Number of Containers:	002
Container Type:	DM - Metal drums, barrels
Handling Method:	B Incineration, heat recovery, burning.
Specific Gravity:	01.00
Waste Code:	D001 - NON-LISTED IGNITABLE WASTES
Quantity:	00250
Units:	P - Pounds
Number of Containers:	001
Container Type:	DM - Metal drums, barrels
Handling Method:	B Incineration, heat recovery, burning.
Specific Gravity:	01.00
Waste Code:	D002 - NON-LISTED CORROSIVE WASTES
Quantity:	00300
Units:	P - Pounds
Number of Containers:	001

NYC BD OF ED - RICHMOND HILL HIGH SCHOOL (Continued) **1004761620**

Container Type:	DM - Metal drums, barrels
Handling Method:	T Chemical, physical, or biological treatment.
Specific Gravity:	01.00
Year:	00
Manifest Tracking Num:	Not reported
Import Ind:	Not reported
Export Ind:	Not reported
Discr Quantity Ind:	Not reported
Discr Type Ind:	Not reported
Discr Residue Ind:	Not reported
Discr Partial Reject Ind:	Not reported
Discr Full Reject Ind:	Not reported
Manifest Ref Num:	Not reported
Alt Fac RCRA Id:	Not reported
Alt Fac Sign Date:	Not reported
Mgmt Method Type Code:	Not reported
EPA ID:	NYR000088708
Facility Name:	RICHMOND HILL HIGH SCHOOL Q
Facility Address:	89-30 114TH ST
Facility City:	RICHMOND HILL
Facility Address 2:	Not reported
Country:	USA
County:	QU
Mailing Name:	RICHMOND HILL HIGH SCHOOL Q
Mailing Contact:	BERNARD ORLAN - DIR EHS
Mailing Address:	28-11 QUEENS PLAZA NORTH
Mailing Address 2:	Not reported
Mailing City:	LONG ISLAND CITY
Mailing State:	NY
Mailing Zip:	Not reported
Mailing Zip4:	Not reported
Mailing Country:	USA
Mailing Phone:	718-391-6475
Document ID:	NYG2610081
Manifest Status:	Not reported
Trans1 State ID:	NYD077444263
Trans2 State ID:	Not reported
Generator Ship Date:	08/16/2000
Trans1 Recv Date:	08/16/2000
Trans2 Recv Date:	Not reported
TSD Site Recv Date:	08/17/2000
Part A Recv Date:	Not reported
Part B Recv Date:	Not reported
Generator EPA ID:	NYR000088708
Trans1 EPA ID:	NYD077444263
Trans2 EPA ID:	Not reported
TSDF ID:	PD1011NY
Waste Code:	P012 - ARSENIC TRIOXIDE
Quantity:	00002
Units:	P - Pounds
Number of Containers:	001
Container Type:	DF - Fiberboard or plastic drums (glass)
Handling Method:	B Incineration, heat recovery, burning.
Specific Gravity:	01.00
Waste Code:	U190 - PHTHALIC ANHYDRIDE
Quantity:	00002

NYC BD OF ED - RICHMOND HILL HIGH SCHOOL (Continued) **1004761620**

Units:	P - Pounds
Number of Containers:	001
Container Type:	DF - Fiberboard or plastic drums (glass)
Handling Method:	B Incineration, heat recovery, burning.
Specific Gravity:	01.00
Waste Code:	D002 - NON-LISTED CORROSIVE WASTES
Quantity:	00002
Units:	P - Pounds
Number of Containers:	001
Container Type:	DF - Fiberboard or plastic drums (glass)
Handling Method:	B Incineration, heat recovery, burning.
Specific Gravity:	01.00
Waste Code:	D003 - NON-LISTED REACTIVE WASTES
Quantity:	00015
Units:	P - Pounds
Number of Containers:	001
Container Type:	DF - Fiberboard or plastic drums (glass)
Handling Method:	B Incineration, heat recovery, burning.
Specific Gravity:	01.00
Year:	00
Manifest Tracking Num:	Not reported
Import Ind:	Not reported
Export Ind:	Not reported
Discr Quantity Ind:	Not reported
Discr Type Ind:	Not reported
Discr Residue Ind:	Not reported
Discr Partial Reject Ind:	Not reported
Discr Full Reject Ind:	Not reported
Manifest Ref Num:	Not reported
Alt Fac RCRA Id:	Not reported
Alt Fac Sign Date:	Not reported
Mgmt Method Type Code:	Not reported
EPA ID:	NYR000088708
Facility Name:	RICHMOND HILL HIGH SCHOOL Q
Facility Address:	89-30 114TH ST
Facility City:	RICHMOND HILL
Facility Address 2:	Not reported
Country:	USA
County:	QU
Mailing Name:	RICHMOND HILL HIGH SCHOOL Q
Mailing Contact:	BERNARD ORLAN - DIR EHS
Mailing Address:	28-11 QUEENS PLAZA NORTH
Mailing Address 2:	Not reported
Mailing City:	LONG ISLAND CITY
Mailing State:	NY
Mailing Zip:	Not reported
Mailing Zip4:	Not reported
Mailing Country:	USA
Mailing Phone:	718-391-6475
Document ID:	NYG2608983
Manifest Status:	Not reported
Trans1 State ID:	NYD077444263
Trans2 State ID:	Not reported
Generator Ship Date:	08/16/2000
Trans1 Recv Date:	08/16/2000
Trans2 Recv Date:	Not reported

NYC BD OF ED - RICHMOND HILL HIGH SCHOOL (Continued) **1004761620**

TSD Site Recv Date:	08/17/2000
Part A Recv Date:	Not reported
Part B Recv Date:	Not reported
Generator EPA ID:	NYR000088708
Trans1 EPA ID:	NYD077444263
Trans2 EPA ID:	Not reported
TSDF ID:	PD1011NY
Waste Code:	D003 - NON-LISTED REACTIVE WASTES
Quantity:	00025
Units:	P - Pounds
Number of Containers:	001
Container Type:	DF - Fiberboard or plastic drums (glass)
Handling Method:	B Incineration, heat recovery, burning.
Specific Gravity:	01.00
Waste Code:	D003 - NON-LISTED REACTIVE WASTES
Quantity:	00003
Units:	P - Pounds
Number of Containers:	001
Container Type:	DF - Fiberboard or plastic drums (glass)
Handling Method:	B Incineration, heat recovery, burning.
Specific Gravity:	01.00
Waste Code:	D003 - NON-LISTED REACTIVE WASTES
Quantity:	00003
Units:	P - Pounds
Number of Containers:	001
Container Type:	DF - Fiberboard or plastic drums (glass)
Handling Method:	B Incineration, heat recovery, burning.
Specific Gravity:	01.00
Waste Code:	D003 - NON-LISTED REACTIVE WASTES
Quantity:	00001
Units:	P - Pounds
Number of Containers:	001
Container Type:	DF - Fiberboard or plastic drums (glass)
Handling Method:	B Incineration, heat recovery, burning.
Specific Gravity:	01.00
Year:	00
Manifest Tracking Num:	Not reported
Import Ind:	Not reported
Export Ind:	Not reported
Discr Quantity Ind:	Not reported
Discr Type Ind:	Not reported
Discr Residue Ind:	Not reported
Discr Partial Reject Ind:	Not reported
Discr Full Reject Ind:	Not reported
Manifest Ref Num:	Not reported
Alt Fac RCRA Id:	Not reported
Alt Fac Sign Date:	Not reported
Mgmt Method Type Code:	Not reported
EPA ID:	NYR000088708
Facility Name:	RICHMOND HILL HIGH SCHOOL Q
Facility Address:	89-30 114TH ST
Facility City:	RICHMOND HILL
Facility Address 2:	Not reported
Country:	USA
County:	QU
Mailing Name:	RICHMOND HILL HIGH SCHOOL Q
Mailing Contact:	BERNARD ORLAN - DIR EHS

NYC BD OF ED - RICHMOND HILL HIGH SCHOOL (Continued) **1004761620**

Mailing Address:	28-11 QUEENS PLAZA NORTH
Mailing Address 2:	Not reported
Mailing City:	LONG ISLAND CITY
Mailing State:	NY
Mailing Zip:	Not reported
Mailing Zip4:	Not reported
Mailing Country:	USA
Mailing Phone:	718-391-6475
Document ID:	NYG2609523
Manifest Status:	Not reported
Trans1 State ID:	NYD077444263
Trans2 State ID:	Not reported
Generator Ship Date:	09/06/2000
Trans1 Recv Date:	09/06/2000
Trans2 Recv Date:	Not reported
TSD Site Recv Date:	09/11/2000
Part A Recv Date:	Not reported
Part B Recv Date:	Not reported
Generator EPA ID:	NYR000088708
Trans1 EPA ID:	NYD077444263
Trans2 EPA ID:	Not reported
TSDF ID:	68235AK
Waste Code:	P022 - CARBON DISULFIDE
Quantity:	00010
Units:	P - Pounds
Number of Containers:	001
Container Type:	DF - Fiberboard or plastic drums (glass)
Handling Method:	B Incineration, heat recovery, burning.
Specific Gravity:	01.00
Waste Code:	D009 - MERCURY 0.2 MG/L TCLP
Quantity:	00020
Units:	P - Pounds
Number of Containers:	001
Container Type:	DF - Fiberboard or plastic drums (glass)
Handling Method:	R Material recovery of more than 75 percent of the total material.
Specific Gravity:	01.00
Waste Code:	D002 - NON-LISTED CORROSIVE WASTES
Quantity:	00002
Units:	P - Pounds
Number of Containers:	001
Container Type:	DF - Fiberboard or plastic drums (glass)
Handling Method:	B Incineration, heat recovery, burning.
Specific Gravity:	01.00
Waste Code:	D002 - NON-LISTED CORROSIVE WASTES
Quantity:	00012
Units:	P - Pounds
Number of Containers:	001
Container Type:	DF - Fiberboard or plastic drums (glass)
Handling Method:	B Incineration, heat recovery, burning.
Specific Gravity:	01.00
Year:	00
Manifest Tracking Num:	Not reported
Import Ind:	Not reported
Export Ind:	Not reported
Discr Quantity Ind:	Not reported
Discr Type Ind:	Not reported

NYC BD OF ED - RICHMOND HILL HIGH SCHOOL (Continued) **1004761620**

Discr Residue Ind:	Not reported
Discr Partial Reject Ind:	Not reported
Discr Full Reject Ind:	Not reported
Manifest Ref Num:	Not reported
Alt Fac RCRA Id:	Not reported
Alt Fac Sign Date:	Not reported
Mgmt Method Type Code:	Not reported
EPA ID:	NYR000088708
Facility Name:	RICHMOND HILL HIGH SCHOOL Q
Facility Address:	89-30 114TH ST
Facility City:	RICHMOND HILL
Facility Address 2:	Not reported
Country:	USA
County:	QU
Mailing Name:	RICHMOND HILL HIGH SCHOOL Q
Mailing Contact:	BERNARD ORLAN - DIR EHS
Mailing Address:	28-11 QUEENS PLAZA NORTH
Mailing Address 2:	Not reported
Mailing City:	LONG ISLAND CITY
Mailing State:	NY
Mailing Zip:	Not reported
Mailing Zip4:	Not reported
Mailing Country:	USA
Mailing Phone:	718-391-6475

Document ID:	NYG2609532
Manifest Status:	Not reported
Trans1 State ID:	NYD077444263
Trans2 State ID:	Not reported
Generator Ship Date:	09/06/2000
Trans1 Recv Date:	09/06/2000
Trans2 Recv Date:	Not reported
TSD Site Recv Date:	09/07/2000
Part A Recv Date:	Not reported
Part B Recv Date:	Not reported
Generator EPA ID:	NYR000088708
Trans1 EPA ID:	NYD077444263
Trans2 EPA ID:	Not reported
TSDF ID:	68235AK
Waste Code:	D001 - NON-LISTED IGNITABLE WASTES
Quantity:	00250
Units:	P - Pounds
Number of Containers:	002
Container Type:	DM - Metal drums, barrels
Handling Method:	B Incineration, heat recovery, burning.
Specific Gravity:	01.00
Waste Code:	U134 - HYDROFLUORIC ACID (C,T)
Quantity:	00200
Units:	P - Pounds
Number of Containers:	001
Container Type:	DM - Metal drums, barrels
Handling Method:	T Chemical, physical, or biological treatment.
Specific Gravity:	01.00
Waste Code:	U123 - FORMIC ACID (C,T)
Quantity:	00030
Units:	P - Pounds
Number of Containers:	001

NYC BD OF ED - RICHMOND HILL HIGH SCHOOL (Continued) **1004761620**

Container Type:	DF - Fiberboard or plastic drums (glass)
Handling Method:	B Incineration, heat recovery, burning.
Specific Gravity:	01.00
Year:	00
Manifest Tracking Num:	Not reported
Import Ind:	Not reported
Export Ind:	Not reported
Discr Quantity Ind:	Not reported
Discr Type Ind:	Not reported
Discr Residue Ind:	Not reported
Discr Partial Reject Ind:	Not reported
Discr Full Reject Ind:	Not reported
Manifest Ref Num:	Not reported
Alt Fac RCRA Id:	Not reported
Alt Fac Sign Date:	Not reported
Mgmt Method Type Code:	Not reported
EPA ID:	NYR000088708
Facility Name:	RICHMOND HILL HIGH SCHOOL Q
Facility Address:	89-30 114TH ST
Facility City:	RICHMOND HILL
Facility Address 2:	Not reported
Country:	USA
County:	QU
Mailing Name:	RICHMOND HILL HIGH SCHOOL Q
Mailing Contact:	BERNARD ORLAN - DIR EHS
Mailing Address:	28-11 QUEENS PLAZA NORTH
Mailing Address 2:	Not reported
Mailing City:	LONG ISLAND CITY
Mailing State:	NY
Mailing Zip:	Not reported
Mailing Zip4:	Not reported
Mailing Country:	USA
Mailing Phone:	718-391-6475
Document ID:	NYG2609541
Manifest Status:	Not reported
Trans1 State ID:	NYD077444263
Trans2 State ID:	Not reported
Generator Ship Date:	09/06/2000
Trans1 Recv Date:	09/06/2000
Trans2 Recv Date:	Not reported
TSD Site Recv Date:	09/07/2000
Part A Recv Date:	Not reported
Part B Recv Date:	Not reported
Generator EPA ID:	NYR000088708
Trans1 EPA ID:	NYD077444263
Trans2 EPA ID:	Not reported
TSDF ID:	68235AK
Waste Code:	U122 - FORMALDEHYDE
Quantity:	00025
Units:	P - Pounds
Number of Containers:	001
Container Type:	DF - Fiberboard or plastic drums (glass)
Handling Method:	B Incineration, heat recovery, burning.
Specific Gravity:	01.00
Waste Code:	D007 - CHROMIUM 5.0 MG/L TCLP
Quantity:	00035

NYC BD OF ED - RICHMOND HILL HIGH SCHOOL (Continued) **1004761620**

Units:	P - Pounds
Number of Containers:	001
Container Type:	DF - Fiberboard or plastic drums (glass)
Handling Method:	T Chemical, physical, or biological treatment.
Specific Gravity:	01.00
Waste Code:	D001 - NON-LISTED IGNITABLE WASTES
Quantity:	00040
Units:	P - Pounds
Number of Containers:	001
Container Type:	DF - Fiberboard or plastic drums (glass)
Handling Method:	T Chemical, physical, or biological treatment.
Specific Gravity:	01.00
Waste Code:	U012 - ANILINE (L)
Quantity:	00032
Units:	P - Pounds
Number of Containers:	001
Container Type:	DF - Fiberboard or plastic drums (glass)
Handling Method:	B Incineration, heat recovery, burning.
Specific Gravity:	01.00
Year:	00
Manifest Tracking Num:	Not reported
Import Ind:	Not reported
Export Ind:	Not reported
Discr Quantity Ind:	Not reported
Discr Type Ind:	Not reported
Discr Residue Ind:	Not reported
Discr Partial Reject Ind:	Not reported
Discr Full Reject Ind:	Not reported
Manifest Ref Num:	Not reported
Alt Fac RCRA Id:	Not reported
Alt Fac Sign Date:	Not reported
Mgmt Method Type Code:	Not reported
EPA ID:	NYR000088708
Facility Name:	RICHMOND HILL HIGH SCHOOL Q
Facility Address:	89-30 114TH ST
Facility City:	RICHMOND HILL
Facility Address 2:	Not reported
Country:	USA
County:	QU
Mailing Name:	RICHMOND HILL HIGH SCHOOL Q
Mailing Contact:	BERNARD ORLAN - DIR EHS
Mailing Address:	28-11 QUEENS PLAZA NORTH
Mailing Address 2:	Not reported
Mailing City:	LONG ISLAND CITY
Mailing State:	NY
Mailing Zip:	Not reported
Mailing Zip4:	Not reported
Mailing Country:	USA
Mailing Phone:	718-391-6475
Document ID:	NYG2610027
Manifest Status:	Not reported
Trans1 State ID:	NYD077444263
Trans2 State ID:	Not reported
Generator Ship Date:	08/16/2000
Trans1 Recv Date:	08/16/2000
Trans2 Recv Date:	Not reported

NYC BD OF ED - RICHMOND HILL HIGH SCHOOL (Continued) **1004761620**

TSD Site Recv Date:	08/17/2000
Part A Recv Date:	Not reported
Part B Recv Date:	Not reported
Generator EPA ID:	NYR000088708
Trans1 EPA ID:	NYD077444263
Trans2 EPA ID:	Not reported
TSDF ID:	PD1011NY
Waste Code:	D009 - MERCURY 0.2 MG/L TCLP
Quantity:	00005
Units:	P - Pounds
Number of Containers:	001
Container Type:	DF - Fiberboard or plastic drums (glass)
Handling Method:	R Material recovery of more than 75 percent of the total material.
Specific Gravity:	01.00
Waste Code:	D003 - NON-LISTED REACTIVE WASTES
Quantity:	00016
Units:	P - Pounds
Number of Containers:	001
Container Type:	DF - Fiberboard or plastic drums (glass)
Handling Method:	B Incineration, heat recovery, burning.
Specific Gravity:	01.00
Waste Code:	D003 - NON-LISTED REACTIVE WASTES
Quantity:	00004
Units:	P - Pounds
Number of Containers:	001
Container Type:	DF - Fiberboard or plastic drums (glass)
Handling Method:	B Incineration, heat recovery, burning.
Specific Gravity:	01.00
Year:	00
Manifest Tracking Num:	Not reported
Import Ind:	Not reported
Export Ind:	Not reported
Discr Quantity Ind:	Not reported
Discr Type Ind:	Not reported
Discr Residue Ind:	Not reported
Discr Partial Reject Ind:	Not reported
Discr Full Reject Ind:	Not reported
Manifest Ref Num:	Not reported
Alt Fac RCRA Id:	Not reported
Alt Fac Sign Date:	Not reported
Mgmt Method Type Code:	Not reported
EPA ID:	NYR000088708
Facility Name:	RICHMOND HILL HIGH SCHOOL Q
Facility Address:	89-30 114TH ST
Facility City:	RICHMOND HILL
Facility Address 2:	Not reported
Country:	USA
County:	QU
Mailing Name:	RICHMOND HILL HIGH SCHOOL Q
Mailing Contact:	BERNARD ORLAN - DIR EHS
Mailing Address:	28-11 QUEENS PLAZA NORTH
Mailing Address 2:	Not reported
Mailing City:	LONG ISLAND CITY
Mailing State:	NY
Mailing Zip:	Not reported
Mailing Zip4:	Not reported
Mailing Country:	USA

NYC BD OF ED - RICHMOND HILL HIGH SCHOOL (Continued) **1004761620**

Mailing Phone: 718-391-6475

AJ174 **LOT 58,TAXBLOCK 9275** **E DESIGNATION** **S108076848**
NNW **121-19 JAMAICA AVENUE** **N/A**
1/4-1/2 **QUEENS, NY 11418**
2085 ft.

Site 8 of 9 in cluster AJ

Relative: Higher

Actual: 64 ft.

E DESIGNATION:

Tax Lot(s):	58
E-No:	E-140
Effective Date:	2/2/2005
Satisfaction Date:	Not reported
Ceqr Number:	05DCP029Q
Ulurp Number:	050153 ZMQ
Zoning Map No:	14b, 14d
Description:	Underground Gasoline Storage Tanks* Testing Protocol
Description 2:	Not reported
Borough Code:	QN
Community District:	409
Census Tract:	144
Census Block:	1001
School District:	27
City Council District:	29
Fire Company:	E298
Health Area:	45
Police Precinct:	102
Zone District 1:	R6A
Zone District 2:	Not reported
Commercial Overlay1:	C2-4
Commercial Overlay2:	Not reported
Special Purpose District1:	Not reported
Special Purpose District2:	Not reported
All Components1:	C2-4/R6A
All Components2:	Not reported
Split Boundary Indicator:	N
Building Class:	V1
Land Use Category:	11
Number of Easements:	0
Owner, Type of Code:	Not reported
Owner Name:	RHODA MILLER
Lot Area:	000010284
Total Building Floor Area:	00000000000
Commercial Floor Area:	00000000000
Office Floor Area:	00000000000
Retail Floor Area:	00000000000
Garage Floor Area:	00000000000
Storage Floor Area:	00000000000
Factory Floor Area:	00000000000
Other Floor Area:	00000000000
Floor Area,Total Bld Source Code:	4
Number of Buildings:	00000
Number of Floors:	000.00
Residential Units:	00000
Non and Residential Units:	00000
Lot Frontage:	0100.00
Lot Depth:	0108.00
Building Frontage:	0000.00

LOT 58,TAXBLOCK 9275 (Continued) **S108076848**

Building Depth:	0000.00
Proximity Code:	0
Irregular Lot Code:	Y
Lot Type:	3
Basement Type Grade:	5
Land Assessed Value:	00000103500
Total Assessed Value:	00000103500
Land Exempt Value:	00000000000
Total Exempt Value:	00000000000
Year Built:	0000
Year Built Code:	Not reported
Year Altered1:	0000
Year Altered2:	0000
Historic District Name:	Not reported
Landmark Name:	Not reported
Built Floor Area Ratio-Far:	0000.00
Maximum Allowable Far:	03.00
Borough Code:	4
Borough Tax Block And Lot:	4092750058
Condominium Number:	00000
Census Tract 2:	0144
X Coordinate:	1031791
Y Coordinate:	0194601
Zoning Map:	14B
Sanborn Map:	406 005
Tax Map:	44002
E Designation No:	E-140
Date of RPAD Data:	11/2005
Date of DCAS Data:	01/2006
Date of Zoning Data:	11/2005
Date of Major Property Data:	11/2005
Date of Landmark Data:	12/2005
Date of Base Map Data:	01/2006
Date of Mass Appraisal Data:	11/2005
Date of Political and Adm Data:	08/2005
Pluto-Base Map Indicator:	1

---

175 **87-87 116TH ST** **AST** **A100292826**
WNW **87-87 116TH ST** **N/A**
1/4-1/2 **RICHMOND HILL, NY 11418**
2086 ft.

Relative:
Higher

Actual:
58 ft.

AST:

AST:

Region:	STATE
Facility Id:	2-607624
UTM X:	598616.97330
UTM Y:	4505892.04996
Expiration Date:	04/15/12
Renewal Date:	/ /
Total Capacity:	2500
Facility Type:	Not reported
Site Type Name:	Apartment Building/Office Building
Site Type Status:	Active
Mailing Company:	ENGLBERT KOENIG
Mailing Title:	Not reported
Mailing Contact:	ENGLBERT KOENIG

87-87 116TH ST (Continued) **A100292826**

Mailing Address:	65-20 MYRTLE AVE
Mailing Address 2:	Not reported
Mailing City:	GLENDALE
Mailing State:	NY
Mailing Zip Code:	11385
Mailing Phone No:	Not reported
Mailing Email:	Not reported
Owner Title:	OWNER
Owner Name:	ENGELBERT KOENIG
Owner Address:	65-20 MYRTLE AVE
Owner Address 2:	Not reported
Owner State:	NY
Owner Zip Code:	11385
Owner Phone:	Not reported
Owner Company:	ENGELBERT KOENIG
Emergency Contact:	ENGELBERT KOENIG
Emergency Phone:	Not reported
Operator:	N/A
Operator Phone:	Not reported
Owner City:	GLENDALE
Owner Sub Type:	Private Resident
Program Type:	PBS

Tank Number:	001
Tank Location Name:	Aboveground - in contact with soil
Tank Status:	In Service
Tank Model:	Not reported
Pipe Model:	Not reported
Active Status:	Active
Install Date:	01/01/60
Capacity Gallons:	2500
Material Name:	#2 Fuel Oil
Percentage:	100.00
Tank Type Name:	Steel/Carbon Steel/Iron
Tank Internal Protection:	None
Tank Internal Protection 1:	None
Tank Internal Protection 2:	Not reported
Pipe Location Name:	Aboveground
Pipe Type Name:	Steel/Carbon Steel/Iron
Pipe External Protection 1:	None
Pipe External Protection 2:	Not reported
Tank Secondary Containment 1:	Vault (w/o access)
Tank Secondary Containment 2:	Not reported
Pipe Secondary Containment:	Not reported
Tank Leak Detection 1:	None
Tank Leak Detection 2:	Not reported
Pipe Leak Detection 1:	Not reported
Pipe Leak Detection 2:	Not reported
Type Of Overfill Prevention 1:	Vent Whistle
Type Of Overfill Prevention 2:	Not reported
Dispenser Method:	Gravity
Spill Prevention:	Not reported
Tightness Test Method:	Testing Not Required
Date Tested:	/ /
Next Test Date:	/ /
Date Tank Closed:	/ /

176
ENE
1/4-1/2
2090 ft.

AUTO-MAX MFG
130-50 91ST AVE
QUEENS, NY 11418

FINDS

1010220256
110029394803

Relative:
Lower

Actual:
51 ft.

FINDS:
Other Pertinent Environmental Activity Identified at Site

NJ-NJEMS (New Jersey - New Jersey Environmental Management System).
The Department of Environmental Protection (NJDEP) manages large databases of environmental information in this integrated system.

177
North
1/4-1/2
2095 ft.

ARCHI ENTERPRISES CORP
125-10 JAMAICA AVE
RICHMOND HILL, NY 11418

AST

A100293084
N/A

Relative:
Higher

Actual:
63 ft.

AST:

AST:

Region:	STATE
Facility Id:	2-609706
UTM X:	599221.13933
UTM Y:	4506235.07035
Expiration Date:	09/24/09
Renewal Date:	/ /
Total Capacity:	275
Facility Type:	WASTE OIL
Site Type Name:	Other
Site Type Status:	Waste Oil Storer
Mailing Company:	ARCHI ENTERPRISES INC
Mailing Title:	Not reported
Mailing Contact:	ROBERTO FLORES
Mailing Address:	125-10 JAMAICA AVE
Mailing Address 2:	Not reported
Mailing City:	RICHMOND HILL
Mailing State:	NY
Mailing Zip Code:	11418
Mailing Phone No:	(718) 441-1320
Mailing Email:	Not reported
Owner Title:	MNGR
Owner Name:	GIAN CARLO NOCERA
Owner Address:	130-47 LEFFERTS BLVD
Owner Address 2:	Not reported
Owner State:	NY
Owner Zip Code:	11420
Owner Phone:	(917) 578-1531
Owner Company:	ROBERTO FLORES
Emergency Contact:	GIAN CARLO NOCERA
Emergency Phone:	(917) 578-1531
Operator:	ROBERTO FLORES
Operator Phone:	(718) 441-1320
Owner City:	SOUTH OZONE PARK
Owner Sub Type:	Corporate or Commercial
Program Type:	PBS
Tank Number:	001
Tank Location Name:	Aboveground on crib, rack, or cradle
Tank Status:	In Service

ARCHI ENTERPRISES CORP (Continued) **A100293084**

Tank Model:	Not reported
Pipe Model:	Not reported
Active Status:	Active
Install Date:	04/30/96
Capacity Gallons:	275
Material Name:	Waste Oil/Used Oil
Percentage:	100.00
Tank Type Name:	Steel Tank Encased in Concrete
Tank Internal Protection:	Fiberglass Liner (FRP)
Tank Internal Protection 1:	Painted/Asphalt Coating
Tank Internal Protection 2:	Not reported
Pipe Location Name:	No Piping
Pipe Type Name:	Not reported
Pipe External Protection 1:	Painted/Asphalt Coating
Pipe External Protection 2:	Not reported
Tank Secondary Containment 1:	Diking (Aboveground)
Tank Secondary Containment 2:	Not reported
Pipe Secondary Containment:	None
Tank Leak Detection 1:	Impervious Barrier/Concrete Pad (A/G)
Tank Leak Detection 2:	Not reported
Pipe Leak Detection 1:	Not reported
Pipe Leak Detection 2:	Not reported
Type Of Overfill Prevention 1:	Product Level Gauge (A/G)
Type Of Overfill Prevention 2:	Not reported
Dispenser Method:	Suction
Spill Prevention:	Catch Basin
Tightness Test Method:	Testing Not Required
Date Tested:	/ /
Next Test Date:	/ /
Date Tank Closed:	/ /

AH178 **QUALITY CHINESE LAUNDRY** **DRYCLEANERS** **S106436548**
NW **87-12 LEFFERTS BLVD** **N/A**
1/4-1/2 **RICHMND HL., NY 11418**
2105 ft.

Site 6 of 7 in cluster AH

Relative: Higher

DRYCLEANERS:
Facility ID: 2-6307-00958
Actual: 61 ft. Region: QUEENS

AH179 **QUALITY CLEANERS** **RCRA-SQG** **1000286893**
NW **87-12 LEFFERTS BLVD** **FINDS** **NYD986900611**
1/4-1/2 **RICHMOND HILL, NY 11418** **NY MANIFEST**
2105 ft.

Site 7 of 7 in cluster AH

Relative: Higher

Actual: 61 ft.

QUALITY CLEANERS (Continued) **1000286893**

RCRAInfo:
Owner: JOHN JIU
(212) 555-1212
EPA ID: NYD986900611

Contact: Not reported

Classification: Small Quantity Generator
TSDF Activities: Not reported

Violation Status: No violations found

FINDS:
Other Pertinent Environmental Activity Identified at Site

RCRAInfo is a national information system that supports the Resource Conservation and Recovery Act (RCRA) program through the tracking of events and activities related to facilities that generate, transport, and treat, store, or dispose of hazardous waste. RCRAInfo allows RCRA program staff to track the notification, permit, compliance, and corrective action activities required under RCRA.

NY MANIFEST:

Document ID:	NYC1461892
Manifest Status:	Completed copy
Trans1 State ID:	HW8207NY
Trans2 State ID:	Not reported
Generator Ship Date:	920218
Trans1 Recv Date:	920218
Trans2 Recv Date:	Not reported
TSD Site Recv Date:	920218
Part A Recv Date:	920226
Part B Recv Date:	920226
Generator EPA ID:	NYD986900611
Trans1 EPA ID:	ILD051060408
Trans2 EPA ID:	Not reported
TSDF ID:	NYD980785760
Waste Code:	F002 - HALO SOLV + STILL BOTTOMS FM REC OF SOLV
Quantity:	00120
Units:	P - Pounds
Number of Containers:	002
Container Type:	DM - Metal drums, barrels
Handling Method:	B Incineration, heat recovery, burning.
Specific Gravity:	100
Waste Code:	Not reported
Quantity:	00195
Units:	P - Pounds
Number of Containers:	001
Container Type:	DF - Fiberboard or plastic drums (glass)
Handling Method:	B Incineration, heat recovery, burning.
Specific Gravity:	100
Year:	92
Manifest Tracking Num:	Not reported
Import Ind:	Not reported
Export Ind:	Not reported
Discr Quantity Ind:	Not reported

QUALITY CLEANERS (Continued) **1000286893**

Discr Type Ind:	Not reported
Discr Residue Ind:	Not reported
Discr Partial Reject Ind:	Not reported
Discr Full Reject Ind:	Not reported
Manifest Ref Num:	Not reported
Alt Fac RCRA Id:	Not reported
Alt Fac Sign Date:	Not reported
Mgmt Method Type Code:	Not reported
EPA ID:	NYD986900611
Facility Name:	QUALITY CLEANERS
Facility Address:	87-12 LEFFERTS BOULEVARD
Facility City:	QUEENS
Facility Address 2:	Not reported
Country:	USA
County:	QU
Mailing Name:	QUALITY CLEANERS
Mailing Contact:	QUALITY CLEANERS
Mailing Address:	87-12 LEFFERTS BOULEVARD
Mailing Address 2:	Not reported
Mailing City:	QUEENS
Mailing State:	NY
Mailing Zip:	Not reported
Mailing Zip4:	Not reported
Mailing Country:	USA
Mailing Phone:	718-805-1037
Document ID:	NYC1709919
Manifest Status:	Completed copy
Trans1 State ID:	LP3931NY
Trans2 State ID:	Not reported
Generator Ship Date:	920629
Trans1 Recv Date:	920629
Trans2 Recv Date:	Not reported
TSD Site Recv Date:	920629
Part A Recv Date:	Not reported
Part B Recv Date:	920708
Generator EPA ID:	NYD986900611
Trans1 EPA ID:	ILD051060408
Trans2 EPA ID:	Not reported
TSDF ID:	NYD980785760
Waste Code:	F002 - HALO SOLV + STILL BOTTOMS FM REC OF SOLV
Quantity:	00390
Units:	P - Pounds
Number of Containers:	002
Container Type:	DF - Fiberboard or plastic drums (glass)
Handling Method:	B Incineration, heat recovery, burning.
Specific Gravity:	100
Waste Code:	Not reported
Quantity:	00420
Units:	P - Pounds
Number of Containers:	007
Container Type:	DM - Metal drums, barrels
Handling Method:	B Incineration, heat recovery, burning.
Specific Gravity:	100
Year:	92
Manifest Tracking Num:	Not reported
Import Ind:	Not reported

QUALITY CLEANERS (Continued) **1000286893**

Export Ind:	Not reported
Discr Quantity Ind:	Not reported
Discr Type Ind:	Not reported
Discr Residue Ind:	Not reported
Discr Partial Reject Ind:	Not reported
Discr Full Reject Ind:	Not reported
Manifest Ref Num:	Not reported
Alt Fac RCRA Id:	Not reported
Alt Fac Sign Date:	Not reported
Mgmt Method Type Code:	Not reported
EPA ID:	NYD986900611
Facility Name:	QUALITY CLEANERS
Facility Address:	87-12 LEFFERTS BOULEVARD
Facility City:	QUEENS
Facility Address 2:	Not reported
Country:	USA
County:	QU
Mailing Name:	QUALITY CLEANERS
Mailing Contact:	QUALITY CLEANERS
Mailing Address:	87-12 LEFFERTS BOULEVARD
Mailing Address 2:	Not reported
Mailing City:	QUEENS
Mailing State:	NY
Mailing Zip:	Not reported
Mailing Zip4:	Not reported
Mailing Country:	USA
Mailing Phone:	718-805-1037

Document ID:	NYC1602911
Manifest Status:	Completed after the designated time period for a TSDF to get a copy to the DEC
Trans1 State ID:	HW8207NY
Trans2 State ID:	Not reported
Generator Ship Date:	920424
Trans1 Recv Date:	920424
Trans2 Recv Date:	Not reported
TSD Site Recv Date:	920424
Part A Recv Date:	Not reported
Part B Recv Date:	920601
Generator EPA ID:	NYD986900611
Trans1 EPA ID:	ILD051060408
Trans2 EPA ID:	Not reported
TSDF ID:	NYD980785760
Waste Code:	F002 - HALO SOLV + STILL BOTTOMS FM REC OF SOLV
Quantity:	00120
Units:	P - Pounds
Number of Containers:	002
Container Type:	DM - Metal drums, barrels
Handling Method:	B Incineration, heat recovery, burning.
Specific Gravity:	100
Waste Code:	Not reported
Quantity:	00390
Units:	P - Pounds
Number of Containers:	002
Container Type:	DF - Fiberboard or plastic drums (glass)
Handling Method:	B Incineration, heat recovery, burning.
Specific Gravity:	100
Year:	92

QUALITY CLEANERS (Continued) **1000286893**

Manifest Tracking Num:	Not reported
Import Ind:	Not reported
Export Ind:	Not reported
Discr Quantity Ind:	Not reported
Discr Type Ind:	Not reported
Discr Residue Ind:	Not reported
Discr Partial Reject Ind:	Not reported
Discr Full Reject Ind:	Not reported
Manifest Ref Num:	Not reported
Alt Fac RCRA Id:	Not reported
Alt Fac Sign Date:	Not reported
Mgmt Method Type Code:	Not reported
EPA ID:	NYD986900611
Facility Name:	QUALITY CLEANERS
Facility Address:	87-12 LEFFERTS BOULEVARD
Facility City:	QUEENS
Facility Address 2:	Not reported
Country:	USA
County:	QU
Mailing Name:	QUALITY CLEANERS
Mailing Contact:	QUALITY CLEANERS
Mailing Address:	87-12 LEFFERTS BOULEVARD
Mailing Address 2:	Not reported
Mailing City:	QUEENS
Mailing State:	NY
Mailing Zip:	Not reported
Mailing Zip4:	Not reported
Mailing Country:	USA
Mailing Phone:	718-805-1037
Document ID:	NYC1515431
Manifest Status:	Completed copy
Trans1 State ID:	HW8207NY
Trans2 State ID:	Not reported
Generator Ship Date:	920228
Trans1 Recv Date:	920228
Trans2 Recv Date:	Not reported
TSD Site Recv Date:	920228
Part A Recv Date:	920311
Part B Recv Date:	920309
Generator EPA ID:	NYD986900611
Trans1 EPA ID:	ILD051060408
Trans2 EPA ID:	Not reported
TSDF ID:	NYD980785760
Waste Code:	F002 - HALO SOLV + STILL BOTTOMS FM REC OF SOLV
Quantity:	00360
Units:	P - Pounds
Number of Containers:	006
Container Type:	DM - Metal drums, barrels
Handling Method:	B Incineration, heat recovery, burning.
Specific Gravity:	100
Year:	92
Manifest Tracking Num:	Not reported
Import Ind:	Not reported
Export Ind:	Not reported
Discr Quantity Ind:	Not reported
Discr Type Ind:	Not reported

QUALITY CLEANERS (Continued) **1000286893**

Discr Residue Ind:	Not reported
Discr Partial Reject Ind:	Not reported
Discr Full Reject Ind:	Not reported
Manifest Ref Num:	Not reported
Alt Fac RCRA Id:	Not reported
Alt Fac Sign Date:	Not reported
Mgmt Method Type Code:	Not reported
EPA ID:	NYD986900611
Facility Name:	QUALITY CLEANERS
Facility Address:	87-12 LEFFERTS BOULEVARD
Facility City:	QUEENS
Facility Address 2:	Not reported
Country:	USA
County:	QU
Mailing Name:	QUALITY CLEANERS
Mailing Contact:	QUALITY CLEANERS
Mailing Address:	87-12 LEFFERTS BOULEVARD
Mailing Address 2:	Not reported
Mailing City:	QUEENS
Mailing State:	NY
Mailing Zip:	Not reported
Mailing Zip4:	Not reported
Mailing Country:	USA
Mailing Phone:	718-805-1037
Document ID:	NYC2045801
Manifest Status:	Completed copy
Trans1 State ID:	LP3931NY
Trans2 State ID:	Not reported
Generator Ship Date:	921210
Trans1 Recv Date:	921210
Trans2 Recv Date:	Not reported
TSD Site Recv Date:	921210
Part A Recv Date:	921221
Part B Recv Date:	921221
Generator EPA ID:	NYD986900611
Trans1 EPA ID:	ILD051060408
Trans2 EPA ID:	Not reported
TSDF ID:	NYD980785760
Waste Code:	F002 - HALO SOLV + STILL BOTTOMS FM REC OF SOLV
Quantity:	00480
Units:	P - Pounds
Number of Containers:	008
Container Type:	DM - Metal drums, barrels
Handling Method:	B Incineration, heat recovery, burning.
Specific Gravity:	100
Year:	92
Manifest Tracking Num:	Not reported
Import Ind:	Not reported
Export Ind:	Not reported
Discr Quantity Ind:	Not reported
Discr Type Ind:	Not reported
Discr Residue Ind:	Not reported
Discr Partial Reject Ind:	Not reported
Discr Full Reject Ind:	Not reported
Manifest Ref Num:	Not reported
Alt Fac RCRA Id:	Not reported

QUALITY CLEANERS (Continued) **1000286893**

Alt Fac Sign Date:	Not reported
Mgmt Method Type Code:	Not reported
EPA ID:	NYD986900611
Facility Name:	QUALITY CLEANERS
Facility Address:	87-12 LEFFERTS BOULEVARD
Facility City:	QUEENS
Facility Address 2:	Not reported
Country:	USA
County:	QU
Mailing Name:	QUALITY CLEANERS
Mailing Contact:	QUALITY CLEANERS
Mailing Address:	87-12 LEFFERTS BOULEVARD
Mailing Address 2:	Not reported
Mailing City:	QUEENS
Mailing State:	NY
Mailing Zip:	Not reported
Mailing Zip4:	Not reported
Mailing Country:	USA
Mailing Phone:	718-805-1037

Document ID:	NYC1878063
Manifest Status:	Completed copy
Trans1 State ID:	LP3931
Trans2 State ID:	Not reported
Generator Ship Date:	921023
Trans1 Recv Date:	921023
Trans2 Recv Date:	Not reported
TSD Site Recv Date:	921023
Part A Recv Date:	921105
Part B Recv Date:	921106
Generator EPA ID:	NYD986900611
Trans1 EPA ID:	ILD051060408
Trans2 EPA ID:	Not reported
TSDF ID:	NYD980785760
Waste Code:	F002 - HALO SOLV + STILL BOTTOMS FM REC OF SOLV
Quantity:	00480
Units:	P - Pounds
Number of Containers:	008
Container Type:	DM - Metal drums, barrels
Handling Method:	B Incineration, heat recovery, burning.
Specific Gravity:	100
Year:	92
Manifest Tracking Num:	Not reported
Import Ind:	Not reported
Export Ind:	Not reported
Discr Quantity Ind:	Not reported
Discr Type Ind:	Not reported
Discr Residue Ind:	Not reported
Discr Partial Reject Ind:	Not reported
Discr Full Reject Ind:	Not reported
Manifest Ref Num:	Not reported
Alt Fac RCRA Id:	Not reported
Alt Fac Sign Date:	Not reported
Mgmt Method Type Code:	Not reported
EPA ID:	NYD986900611
Facility Name:	QUALITY CLEANERS
Facility Address:	87-12 LEFFERTS BOULEVARD

QUALITY CLEANERS (Continued) **1000286893**

Facility City:	QUEENS
Facility Address 2:	Not reported
Country:	USA
County:	QU
Mailing Name:	QUALITY CLEANERS
Mailing Contact:	QUALITY CLEANERS
Mailing Address:	87-12 LEFFERTS BOULEVARD
Mailing Address 2:	Not reported
Mailing City:	QUEENS
Mailing State:	NY
Mailing Zip:	Not reported
Mailing Zip4:	Not reported
Mailing Country:	USA
Mailing Phone:	718-805-1037
Document ID:	NYC1979583
Manifest Status:	Completed copy
Trans1 State ID:	LP3931NY
Trans2 State ID:	Not reported
Generator Ship Date:	920923
Trans1 Recv Date:	920923
Trans2 Recv Date:	Not reported
TSD Site Recv Date:	920923
Part A Recv Date:	Not reported
Part B Recv Date:	921005
Generator EPA ID:	NYD986900611
Trans1 EPA ID:	ILD051060408
Trans2 EPA ID:	Not reported
TSDF ID:	NYD980785760
Waste Code:	F002 - HALO SOLV + STILL BOTTOMS FM REC OF SOLV
Quantity:	00390
Units:	P - Pounds
Number of Containers:	002
Container Type:	DF - Fiberboard or plastic drums (glass)
Handling Method:	B Incineration, heat recovery, burning.
Specific Gravity:	100
Waste Code:	Not reported
Quantity:	00580
Units:	P - Pounds
Number of Containers:	010
Container Type:	DM - Metal drums, barrels
Handling Method:	B Incineration, heat recovery, burning.
Specific Gravity:	100
Year:	92
Manifest Tracking Num:	Not reported
Import Ind:	Not reported
Export Ind:	Not reported
Discr Quantity Ind:	Not reported
Discr Type Ind:	Not reported
Discr Residue Ind:	Not reported
Discr Partial Reject Ind:	Not reported
Discr Full Reject Ind:	Not reported
Manifest Ref Num:	Not reported
Alt Fac RCRA Id:	Not reported
Alt Fac Sign Date:	Not reported
Mgmt Method Type Code:	Not reported
EPA ID:	NYD986900611

QUALITY CLEANERS (Continued) **1000286893**

Facility Name:	QUALITY CLEANERS
Facility Address:	87-12 LEFFERTS BOULEVARD
Facility City:	QUEENS
Facility Address 2:	Not reported
Country:	USA
County:	QU
Mailing Name:	QUALITY CLEANERS
Mailing Contact:	QUALITY CLEANERS
Mailing Address:	87-12 LEFFERTS BOULEVARD
Mailing Address 2:	Not reported
Mailing City:	QUEENS
Mailing State:	NY
Mailing Zip:	Not reported
Mailing Zip4:	Not reported
Mailing Country:	USA
Mailing Phone:	718-805-1037
Document ID:	NYC1918787
Manifest Status:	Completed copy
Trans1 State ID:	LP3931NY
Trans2 State ID:	Not reported
Generator Ship Date:	921120
Trans1 Recv Date:	921120
Trans2 Recv Date:	Not reported
TSD Site Recv Date:	921120
Part A Recv Date:	921201
Part B Recv Date:	921202
Generator EPA ID:	NYD986900611
Trans1 EPA ID:	ILD051060408
Trans2 EPA ID:	Not reported
TSDF ID:	NYD980785760
Waste Code:	F002 - HALO SOLV + STILL BOTTOMS FM REC OF SOLV
Quantity:	00240
Units:	P - Pounds
Number of Containers:	004
Container Type:	DM - Metal drums, barrels
Handling Method:	B Incineration, heat recovery, burning.
Specific Gravity:	100
Waste Code:	Not reported
Quantity:	00585
Units:	P - Pounds
Number of Containers:	003
Container Type:	DF - Fiberboard or plastic drums (glass)
Handling Method:	B Incineration, heat recovery, burning.
Specific Gravity:	100
Year:	92
Manifest Tracking Num:	Not reported
Import Ind:	Not reported
Export Ind:	Not reported
Discr Quantity Ind:	Not reported
Discr Type Ind:	Not reported
Discr Residue Ind:	Not reported
Discr Partial Reject Ind:	Not reported
Discr Full Reject Ind:	Not reported
Manifest Ref Num:	Not reported
Alt Fac RCRA Id:	Not reported
Alt Fac Sign Date:	Not reported

QUALITY CLEANERS (Continued) **1000286893**

Mgmt Method Type Code:	Not reported
EPA ID:	NYD986900611
Facility Name:	QUALITY CLEANERS
Facility Address:	87-12 LEFFERTS BOULEVARD
Facility City:	QUEENS
Facility Address 2:	Not reported
Country:	USA
County:	QU
Mailing Name:	QUALITY CLEANERS
Mailing Contact:	QUALITY CLEANERS
Mailing Address:	87-12 LEFFERTS BOULEVARD
Mailing Address 2:	Not reported
Mailing City:	QUEENS
Mailing State:	NY
Mailing Zip:	Not reported
Mailing Zip4:	Not reported
Mailing Country:	USA
Mailing Phone:	718-805-1037
Document ID:	NYC1752254
Manifest Status:	Completed copy
Trans1 State ID:	AY9381NY
Trans2 State ID:	Not reported
Generator Ship Date:	920727
Trans1 Recv Date:	920727
Trans2 Recv Date:	Not reported
TSD Site Recv Date:	920727
Part A Recv Date:	Not reported
Part B Recv Date:	920804
Generator EPA ID:	NYD986900611
Trans1 EPA ID:	ILD051060408
Trans2 EPA ID:	Not reported
TSDF ID:	NYD980785760
Waste Code:	F002 - HALO SOLV + STILL BOTTOMS FM REC OF SOLV
Quantity:	00460
Units:	P - Pounds
Number of Containers:	008
Container Type:	DM - Metal drums, barrels
Handling Method:	B Incineration, heat recovery, burning.
Specific Gravity:	100
Year:	92
Manifest Tracking Num:	Not reported
Import Ind:	Not reported
Export Ind:	Not reported
Discr Quantity Ind:	Not reported
Discr Type Ind:	Not reported
Discr Residue Ind:	Not reported
Discr Partial Reject Ind:	Not reported
Discr Full Reject Ind:	Not reported
Manifest Ref Num:	Not reported
Alt Fac RCRA Id:	Not reported
Alt Fac Sign Date:	Not reported
Mgmt Method Type Code:	Not reported
EPA ID:	NYD986900611
Facility Name:	QUALITY CLEANERS
Facility Address:	87-12 LEFFERTS BOULEVARD
Facility City:	QUEENS

QUALITY CLEANERS (Continued) **1000286893**

Facility Address 2:	Not reported
Country:	USA
County:	QU
Mailing Name:	QUALITY CLEANERS
Mailing Contact:	QUALITY CLEANERS
Mailing Address:	87-12 LEFFERTS BOULEVARD
Mailing Address 2:	Not reported
Mailing City:	QUEENS
Mailing State:	NY
Mailing Zip:	Not reported
Mailing Zip4:	Not reported
Mailing Country:	USA
Mailing Phone:	718-805-1037
Document ID:	NYC2268279
Manifest Status:	Completed copy
Trans1 State ID:	LP3931NY
Trans2 State ID:	Not reported
Generator Ship Date:	930428
Trans1 Recv Date:	930428
Trans2 Recv Date:	Not reported
TSD Site Recv Date:	930428
Part A Recv Date:	930506
Part B Recv Date:	930506
Generator EPA ID:	NYD986900611
Trans1 EPA ID:	ILD051060408
Trans2 EPA ID:	Not reported
TSDF ID:	NYD980785760
Waste Code:	F002 - HALO SOLV + STILL BOTTOMS FM REC OF SOLV
Quantity:	00480
Units:	P - Pounds
Number of Containers:	008
Container Type:	DM - Metal drums, barrels
Handling Method:	B Incineration, heat recovery, burning.
Specific Gravity:	100
Waste Code:	Not reported
Quantity:	00390
Units:	P - Pounds
Number of Containers:	002
Container Type:	DF - Fiberboard or plastic drums (glass)
Handling Method:	B Incineration, heat recovery, burning.
Specific Gravity:	100
Year:	93
Manifest Tracking Num:	Not reported
Import Ind:	Not reported
Export Ind:	Not reported
Discr Quantity Ind:	Not reported
Discr Type Ind:	Not reported
Discr Residue Ind:	Not reported
Discr Partial Reject Ind:	Not reported
Discr Full Reject Ind:	Not reported
Manifest Ref Num:	Not reported
Alt Fac RCRA Id:	Not reported
Alt Fac Sign Date:	Not reported
Mgmt Method Type Code:	Not reported
EPA ID:	NYD986900611
Facility Name:	QUALITY CLEANERS

QUALITY CLEANERS (Continued) **1000286893**

Facility Address:	87-12 LEFFERTS BOULEVARD
Facility City:	QUEENS
Facility Address 2:	Not reported
Country:	USA
County:	QU
Mailing Name:	QUALITY CLEANERS
Mailing Contact:	QUALITY CLEANERS
Mailing Address:	87-12 LEFFERTS BOULEVARD
Mailing Address 2:	Not reported
Mailing City:	QUEENS
Mailing State:	NY
Mailing Zip:	Not reported
Mailing Zip4:	Not reported
Mailing Country:	USA
Mailing Phone:	718-805-1037
Document ID:	NYC2034966
Manifest Status:	Completed copy
Trans1 State ID:	LP3931NY
Trans2 State ID:	Not reported
Generator Ship Date:	930111
Trans1 Recv Date:	930111
Trans2 Recv Date:	Not reported
TSD Site Recv Date:	930111
Part A Recv Date:	930121
Part B Recv Date:	930121
Generator EPA ID:	NYD986900611
Trans1 EPA ID:	ILD051060408
Trans2 EPA ID:	Not reported
TSDF ID:	NYD980785760
Waste Code:	F002 - HALO SOLV + STILL BOTTOMS FM REC OF SOLV
Quantity:	00540
Units:	P - Pounds
Number of Containers:	009
Container Type:	DM - Metal drums, barrels
Handling Method:	B Incineration, heat recovery, burning.
Specific Gravity:	100
Waste Code:	Not reported
Quantity:	00390
Units:	P - Pounds
Number of Containers:	002
Container Type:	DF - Fiberboard or plastic drums (glass)
Handling Method:	B Incineration, heat recovery, burning.
Specific Gravity:	100
Year:	93
Manifest Tracking Num:	Not reported
Import Ind:	Not reported
Export Ind:	Not reported
Discr Quantity Ind:	Not reported
Discr Type Ind:	Not reported
Discr Residue Ind:	Not reported
Discr Partial Reject Ind:	Not reported
Discr Full Reject Ind:	Not reported
Manifest Ref Num:	Not reported
Alt Fac RCRA Id:	Not reported
Alt Fac Sign Date:	Not reported
Mgmt Method Type Code:	Not reported

QUALITY CLEANERS (Continued) **1000286893**

EPA ID:	NYD986900611
Facility Name:	QUALITY CLEANERS
Facility Address:	87-12 LEFFERTS BOULEVARD
Facility City:	QUEENS
Facility Address 2:	Not reported
Country:	USA
County:	QU
Mailing Name:	QUALITY CLEANERS
Mailing Contact:	QUALITY CLEANERS
Mailing Address:	87-12 LEFFERTS BOULEVARD
Mailing Address 2:	Not reported
Mailing City:	QUEENS
Mailing State:	NY
Mailing Zip:	Not reported
Mailing Zip4:	Not reported
Mailing Country:	USA
Mailing Phone:	718-805-1037
Document ID:	NYC2204087
Manifest Status:	Completed copy
Trans1 State ID:	LP3931NY
Trans2 State ID:	Not reported
Generator Ship Date:	930405
Trans1 Recv Date:	930405
Trans2 Recv Date:	Not reported
TSD Site Recv Date:	930405
Part A Recv Date:	930414
Part B Recv Date:	930414
Generator EPA ID:	NYD986900611
Trans1 EPA ID:	ILD051060408
Trans2 EPA ID:	Not reported
TSDF ID:	NYD980785760
Waste Code:	F002 - HALO SOLV + STILL BOTTOMS FM REC OF SOLV
Quantity:	00540
Units:	P - Pounds
Number of Containers:	009
Container Type:	DM - Metal drums, barrels
Handling Method:	B Incineration, heat recovery, burning.
Specific Gravity:	100
Year:	93
Manifest Tracking Num:	Not reported
Import Ind:	Not reported
Export Ind:	Not reported
Discr Quantity Ind:	Not reported
Discr Type Ind:	Not reported
Discr Residue Ind:	Not reported
Discr Partial Reject Ind:	Not reported
Discr Full Reject Ind:	Not reported
Manifest Ref Num:	Not reported
Alt Fac RCRA Id:	Not reported
Alt Fac Sign Date:	Not reported
Mgmt Method Type Code:	Not reported
EPA ID:	NYD986900611
Facility Name:	QUALITY CLEANERS
Facility Address:	87-12 LEFFERTS BOULEVARD
Facility City:	QUEENS
Facility Address 2:	Not reported

QUALITY CLEANERS (Continued) **1000286893**

Country:	USA
County:	QU
Mailing Name:	QUALITY CLEANERS
Mailing Contact:	QUALITY CLEANERS
Mailing Address:	87-12 LEFFERTS BOULEVARD
Mailing Address 2:	Not reported
Mailing City:	QUEENS
Mailing State:	NY
Mailing Zip:	Not reported
Mailing Zip4:	Not reported
Mailing Country:	USA
Mailing Phone:	718-805-1037
Document ID:	NYC1823905
Manifest Status:	Completed copy
Trans1 State ID:	AY9381NY
Trans2 State ID:	Not reported
Generator Ship Date:	920817
Trans1 Recv Date:	920817
Trans2 Recv Date:	Not reported
TSD Site Recv Date:	920817
Part A Recv Date:	Not reported
Part B Recv Date:	920826
Generator EPA ID:	NYD986900611
Trans1 EPA ID:	ILD051060408
Trans2 EPA ID:	Not reported
TSDF ID:	NYD980785760
Waste Code:	F002 - HALO SOLV + STILL BOTTOMS FM REC OF SOLV
Quantity:	00390
Units:	P - Pounds
Number of Containers:	002
Container Type:	DF - Fiberboard or plastic drums (glass)
Handling Method:	B Incineration, heat recovery, burning.
Specific Gravity:	100
Waste Code:	Not reported
Quantity:	00300
Units:	P - Pounds
Number of Containers:	005
Container Type:	DM - Metal drums, barrels
Handling Method:	B Incineration, heat recovery, burning.
Specific Gravity:	100
Year:	92
Manifest Tracking Num:	Not reported
Import Ind:	Not reported
Export Ind:	Not reported
Discr Quantity Ind:	Not reported
Discr Type Ind:	Not reported
Discr Residue Ind:	Not reported
Discr Partial Reject Ind:	Not reported
Discr Full Reject Ind:	Not reported
Manifest Ref Num:	Not reported
Alt Fac RCRA Id:	Not reported
Alt Fac Sign Date:	Not reported
Mgmt Method Type Code:	Not reported
EPA ID:	NYD986900611
Facility Name:	QUALITY CLEANERS
Facility Address:	87-12 LEFFERTS BOULEVARD

QUALITY CLEANERS (Continued) **1000286893**

Facility City:	QUEENS
Facility Address 2:	Not reported
Country:	USA
County:	QU
Mailing Name:	QUALITY CLEANERS
Mailing Contact:	QUALITY CLEANERS
Mailing Address:	87-12 LEFFERTS BOULEVARD
Mailing Address 2:	Not reported
Mailing City:	QUEENS
Mailing State:	NY
Mailing Zip:	Not reported
Mailing Zip4:	Not reported
Mailing Country:	USA
Mailing Phone:	718-805-1037
Document ID:	NYC2135812
Manifest Status:	Completed copy
Trans1 State ID:	LP3931NY
Trans2 State ID:	Not reported
Generator Ship Date:	930203
Trans1 Recv Date:	930203
Trans2 Recv Date:	Not reported
TSD Site Recv Date:	930203
Part A Recv Date:	930217
Part B Recv Date:	930211
Generator EPA ID:	NYD986900611
Trans1 EPA ID:	ILD051060408
Trans2 EPA ID:	Not reported
TSDF ID:	NYD980785760
Waste Code:	F002 - HALO SOLV + STILL BOTTOMS FM REC OF SOLV
Quantity:	00420
Units:	P - Pounds
Number of Containers:	007
Container Type:	DM - Metal drums, barrels
Handling Method:	B Incineration, heat recovery, burning.
Specific Gravity:	100
Waste Code:	Not reported
Quantity:	00195
Units:	P - Pounds
Number of Containers:	001
Container Type:	DF - Fiberboard or plastic drums (glass)
Handling Method:	B Incineration, heat recovery, burning.
Specific Gravity:	100
Year:	93
Manifest Tracking Num:	Not reported
Import Ind:	Not reported
Export Ind:	Not reported
Discr Quantity Ind:	Not reported
Discr Type Ind:	Not reported
Discr Residue Ind:	Not reported
Discr Partial Reject Ind:	Not reported
Discr Full Reject Ind:	Not reported
Manifest Ref Num:	Not reported
Alt Fac RCRA Id:	Not reported
Alt Fac Sign Date:	Not reported
Mgmt Method Type Code:	Not reported
EPA ID:	NYD986900611

QUALITY CLEANERS (Continued) **1000286893**

Facility Name:	QUALITY CLEANERS
Facility Address:	87-12 LEFFERTS BOULEVARD
Facility City:	QUEENS
Facility Address 2:	Not reported
Country:	USA
County:	QU
Mailing Name:	QUALITY CLEANERS
Mailing Contact:	QUALITY CLEANERS
Mailing Address:	87-12 LEFFERTS BOULEVARD
Mailing Address 2:	Not reported
Mailing City:	QUEENS
Mailing State:	NY
Mailing Zip:	Not reported
Mailing Zip4:	Not reported
Mailing Country:	USA
Mailing Phone:	718-805-1037
Document ID:	NYC2081068
Manifest Status:	Completed copy
Trans1 State ID:	LP3931NY
Trans2 State ID:	Not reported
Generator Ship Date:	930608
Trans1 Recv Date:	930608
Trans2 Recv Date:	Not reported
TSD Site Recv Date:	930608
Part A Recv Date:	930622
Part B Recv Date:	930617
Generator EPA ID:	NYD986900611
Trans1 EPA ID:	ILD984908202
Trans2 EPA ID:	Not reported
TSDF ID:	NYD980785760
Waste Code:	F002 - HALO SOLV + STILL BOTTOMS FM REC OF SOLV
Quantity:	00585
Units:	P - Pounds
Number of Containers:	003
Container Type:	DF - Fiberboard or plastic drums (glass)
Handling Method:	B Incineration, heat recovery, burning.
Specific Gravity:	100
Waste Code:	Not reported
Quantity:	00120
Units:	P - Pounds
Number of Containers:	002
Container Type:	DM - Metal drums, barrels
Handling Method:	B Incineration, heat recovery, burning.
Specific Gravity:	100
Year:	93
Manifest Tracking Num:	Not reported
Import Ind:	Not reported
Export Ind:	Not reported
Discr Quantity Ind:	Not reported
Discr Type Ind:	Not reported
Discr Residue Ind:	Not reported
Discr Partial Reject Ind:	Not reported
Discr Full Reject Ind:	Not reported
Manifest Ref Num:	Not reported
Alt Fac RCRA Id:	Not reported
Alt Fac Sign Date:	Not reported

QUALITY CLEANERS (Continued) **1000286893**

Mgmt Method Type Code:	Not reported
EPA ID:	NYD986900611
Facility Name:	QUALITY CLEANERS
Facility Address:	87-12 LEFFERTS BOULEVARD
Facility City:	QUEENS
Facility Address 2:	Not reported
Country:	USA
County:	QU
Mailing Name:	QUALITY CLEANERS
Mailing Contact:	QUALITY CLEANERS
Mailing Address:	87-12 LEFFERTS BOULEVARD
Mailing Address 2:	Not reported
Mailing City:	QUEENS
Mailing State:	NY
Mailing Zip:	Not reported
Mailing Zip4:	Not reported
Mailing Country:	USA
Mailing Phone:	718-805-1037
Document ID:	NYC2187843
Manifest Status:	Completed copy
Trans1 State ID:	LP3931NY
Trans2 State ID:	Not reported
Generator Ship Date:	930308
Trans1 Recv Date:	930308
Trans2 Recv Date:	Not reported
TSD Site Recv Date:	930308
Part A Recv Date:	930317
Part B Recv Date:	930317
Generator EPA ID:	NYD986900611
Trans1 EPA ID:	ILD051060408
Trans2 EPA ID:	Not reported
TSDF ID:	NYD980785760
Waste Code:	F002 - HALO SOLV + STILL BOTTOMS FM REC OF SOLV
Quantity:	00480
Units:	P - Pounds
Number of Containers:	008
Container Type:	DM - Metal drums, barrels
Handling Method:	B Incineration, heat recovery, burning.
Specific Gravity:	100
Year:	93
Manifest Tracking Num:	Not reported
Import Ind:	Not reported
Export Ind:	Not reported
Discr Quantity Ind:	Not reported
Discr Type Ind:	Not reported
Discr Residue Ind:	Not reported
Discr Partial Reject Ind:	Not reported
Discr Full Reject Ind:	Not reported
Manifest Ref Num:	Not reported
Alt Fac RCRA Id:	Not reported
Alt Fac Sign Date:	Not reported
Mgmt Method Type Code:	Not reported
EPA ID:	NYD986900611
Facility Name:	QUALITY CLEANERS
Facility Address:	87-12 LEFFERTS BOULEVARD
Facility City:	QUEENS

QUALITY CLEANERS (Continued) **1000286893**

Facility Address 2:	Not reported
Country:	USA
County:	QU
Mailing Name:	QUALITY CLEANERS
Mailing Contact:	QUALITY CLEANERS
Mailing Address:	87-12 LEFFERTS BOULEVARD
Mailing Address 2:	Not reported
Mailing City:	QUEENS
Mailing State:	NY
Mailing Zip:	Not reported
Mailing Zip4:	Not reported
Mailing Country:	USA
Mailing Phone:	718-805-1037
Document ID:	NYC2307036
Manifest Status:	Completed copy
Trans1 State ID:	LP3931NY
Trans2 State ID:	Not reported
Generator Ship Date:	930524
Trans1 Recv Date:	930524
Trans2 Recv Date:	Not reported
TSD Site Recv Date:	930524
Part A Recv Date:	930603
Part B Recv Date:	930603
Generator EPA ID:	NYD986900611
Trans1 EPA ID:	ILD051060408
Trans2 EPA ID:	Not reported
TSDF ID:	NYD980785760
Waste Code:	F002 - HALO SOLV + STILL BOTTOMS FM REC OF SOLV
Quantity:	00390
Units:	P - Pounds
Number of Containers:	002
Container Type:	DF - Fiberboard or plastic drums (glass)
Handling Method:	B Incineration, heat recovery, burning.
Specific Gravity:	100
Waste Code:	Not reported
Quantity:	00480
Units:	P - Pounds
Number of Containers:	008
Container Type:	DM - Metal drums, barrels
Handling Method:	B Incineration, heat recovery, burning.
Specific Gravity:	100
Year:	93
Manifest Tracking Num:	Not reported
Import Ind:	Not reported
Export Ind:	Not reported
Discr Quantity Ind:	Not reported
Discr Type Ind:	Not reported
Discr Residue Ind:	Not reported
Discr Partial Reject Ind:	Not reported
Discr Full Reject Ind:	Not reported
Manifest Ref Num:	Not reported
Alt Fac RCRA Id:	Not reported
Alt Fac Sign Date:	Not reported
Mgmt Method Type Code:	Not reported
EPA ID:	NYD986900611
Facility Name:	QUALITY CLEANERS

QUALITY CLEANERS (Continued) **1000286893**

Facility Address:	87-12 LEFFERTS BOULEVARD
Facility City:	QUEENS
Facility Address 2:	Not reported
Country:	USA
County:	QU
Mailing Name:	QUALITY CLEANERS
Mailing Contact:	QUALITY CLEANERS
Mailing Address:	87-12 LEFFERTS BOULEVARD
Mailing Address 2:	Not reported
Mailing City:	QUEENS
Mailing State:	NY
Mailing Zip:	Not reported
Mailing Zip4:	Not reported
Mailing Country:	USA
Mailing Phone:	718-805-1037
Document ID:	NYC0148476
Manifest Status:	Completed after the designated time period for a TSDF to get a copy to the DEC
Trans1 State ID:	000000000
Trans2 State ID:	000000000
Generator Ship Date:	900627
Trans1 Recv Date:	900627
Trans2 Recv Date:	Not reported
TSD Site Recv Date:	900627
Part A Recv Date:	900802
Part B Recv Date:	900706
Generator EPA ID:	NYD986900611
Trans1 EPA ID:	ILD051060408
Trans2 EPA ID:	Not reported
TSDF ID:	NYD980785760
Waste Code:	F002 - HALO SOLV + STILL BOTTOMS FM REC OF SOLV
Quantity:	00195
Units:	P - Pounds
Number of Containers:	001
Container Type:	DM - Metal drums, barrels
Handling Method:	B Incineration, heat recovery, burning.
Specific Gravity:	100
Waste Code:	Not reported
Quantity:	00120
Units:	P - Pounds
Number of Containers:	002
Container Type:	DM - Metal drums, barrels
Handling Method:	B Incineration, heat recovery, burning.
Specific Gravity:	100
Year:	90
Manifest Tracking Num:	Not reported
Import Ind:	Not reported
Export Ind:	Not reported
Discr Quantity Ind:	Not reported
Discr Type Ind:	Not reported
Discr Residue Ind:	Not reported
Discr Partial Reject Ind:	Not reported
Discr Full Reject Ind:	Not reported
Manifest Ref Num:	Not reported
Alt Fac RCRA Id:	Not reported
Alt Fac Sign Date:	Not reported
Mgmt Method Type Code:	Not reported

QUALITY CLEANERS (Continued) **1000286893**

EPA ID:	NYD986900611
Facility Name:	QUALITY CLEANERS
Facility Address:	87-12 LEFFERTS BOULEVARD
Facility City:	QUEENS
Facility Address 2:	Not reported
Country:	USA
County:	QU
Mailing Name:	QUALITY CLEANERS
Mailing Contact:	QUALITY CLEANERS
Mailing Address:	87-12 LEFFERTS BOULEVARD
Mailing Address 2:	Not reported
Mailing City:	QUEENS
Mailing State:	NY
Mailing Zip:	Not reported
Mailing Zip4:	Not reported
Mailing Country:	USA
Mailing Phone:	718-805-1037
Document ID:	NYC0810156
Manifest Status:	Completed copy
Trans1 State ID:	EU1732NY
Trans2 State ID:	Not reported
Generator Ship Date:	901219
Trans1 Recv Date:	901219
Trans2 Recv Date:	Not reported
TSD Site Recv Date:	901219
Part A Recv Date:	910102
Part B Recv Date:	910109
Generator EPA ID:	NYD986900611
Trans1 EPA ID:	ILD051060408
Trans2 EPA ID:	Not reported
TSDF ID:	NYD980785760
Waste Code:	F002 - HALO SOLV + STILL BOTTOMS FM REC OF SOLV
Quantity:	00285
Units:	P - Pounds
Number of Containers:	006
Container Type:	DM - Metal drums, barrels
Handling Method:	B Incineration, heat recovery, burning.
Specific Gravity:	100
Year:	90
Manifest Tracking Num:	Not reported
Import Ind:	Not reported
Export Ind:	Not reported
Discr Quantity Ind:	Not reported
Discr Type Ind:	Not reported
Discr Residue Ind:	Not reported
Discr Partial Reject Ind:	Not reported
Discr Full Reject Ind:	Not reported
Manifest Ref Num:	Not reported
Alt Fac RCRA Id:	Not reported
Alt Fac Sign Date:	Not reported
Mgmt Method Type Code:	Not reported
EPA ID:	NYD986900611
Facility Name:	QUALITY CLEANERS
Facility Address:	87-12 LEFFERTS BOULEVARD
Facility City:	QUEENS
Facility Address 2:	Not reported

QUALITY CLEANERS (Continued) **1000286893**

Country:	USA
County:	QU
Mailing Name:	QUALITY CLEANERS
Mailing Contact:	QUALITY CLEANERS
Mailing Address:	87-12 LEFFERTS BOULEVARD
Mailing Address 2:	Not reported
Mailing City:	QUEENS
Mailing State:	NY
Mailing Zip:	Not reported
Mailing Zip4:	Not reported
Mailing Country:	USA
Mailing Phone:	718-805-1037
Document ID:	NYC0394312
Manifest Status:	Completed after the designated time period for a TSDF to get a copy to the DEC
Trans1 State ID:	000000000
Trans2 State ID:	000000000
Generator Ship Date:	900808
Trans1 Recv Date:	900808
Trans2 Recv Date:	Not reported
TSD Site Recv Date:	900808
Part A Recv Date:	900914
Part B Recv Date:	900830
Generator EPA ID:	NYD986900611
Trans1 EPA ID:	ILD051060408
Trans2 EPA ID:	Not reported
TSDF ID:	NYD980785760
Waste Code:	F002 - HALO SOLV + STILL BOTTOMS FM REC OF SOLV
Quantity:	00060
Units:	P - Pounds
Number of Containers:	001
Container Type:	DF - Fiberboard or plastic drums (glass)
Handling Method:	B Incineration, heat recovery, burning.
Specific Gravity:	100
Year:	90
Manifest Tracking Num:	Not reported
Import Ind:	Not reported
Export Ind:	Not reported
Discr Quantity Ind:	Not reported
Discr Type Ind:	Not reported
Discr Residue Ind:	Not reported
Discr Partial Reject Ind:	Not reported
Discr Full Reject Ind:	Not reported
Manifest Ref Num:	Not reported
Alt Fac RCRA Id:	Not reported
Alt Fac Sign Date:	Not reported
Mgmt Method Type Code:	Not reported
EPA ID:	NYD986900611
Facility Name:	QUALITY CLEANERS
Facility Address:	87-12 LEFFERTS BOULEVARD
Facility City:	QUEENS
Facility Address 2:	Not reported
Country:	USA
County:	QU
Mailing Name:	QUALITY CLEANERS
Mailing Contact:	QUALITY CLEANERS
Mailing Address:	87-12 LEFFERTS BOULEVARD

QUALITY CLEANERS (Continued) **1000286893**

Mailing Address 2:	Not reported
Mailing City:	QUEENS
Mailing State:	NY
Mailing Zip:	Not reported
Mailing Zip4:	Not reported
Mailing Country:	USA
Mailing Phone:	718-805-1037

Click this hyperlink while viewing on your computer to access
19 additional NY_MANIFEST: record(s) in the EDR Site Report.

AK180 **101-23 125 STREET** **NY Spills** **S103827198**
SE **101-23 125 STREET** **NY Hist Spills** **N/A**
1/4-1/2 **QUEENS, NY**
2108 ft.

Site 3 of 3 in cluster AK

Relative:
Lower

Actual:
48 ft.

NY Spills:

Site ID:	273263
Facility Addr2:	Not reported
Facility ID:	9812635
Spill Number:	9812635
Facility Type:	ER
SWIS:	4101
Region of Spill:	2
Investigator:	MCTIBBE
Referred To:	Not reported
Spill Date:	01/13/99
Reported to Dept:	01/13/99
CID:	204
Spill Cause:	Unknown
Water Affected:	Not reported
Spill Source:	Unknown
Spill Notifier:	Local Agency
Cleanup Ceased:	/ /
Cleanup Meets Std:	False
Last Inspection:	/ /
Recommended Penalty:	Penalty Not Recommended
UST Trust:	False
Spill Class:	Known release with minimal potential for fire or hazard. DEC Response. Willing Responsible Party. Corrective action taken.
Spill Closed Dt:	01/13/99
Remediation Phase:	0
Date Entered In Computer:	01/13/99
Spill Record Last Update:	07/16/03
Spiller Name:	Not reported
Spiller Company:	UNKNOWN
Spiller Address:	Not reported
Spiller City,St,Zip:	NY
Spiller Company:	999
Spiller Phone:	Not reported
Contact Name:	GWEN HAWKINS
Contact Phone:	Not reported
DEC Region:	2
Program Number:	9812635
DER Facility ID:	222371
Site ID:	273263
Operable Unit ID:	1073131

101-23 125 STREET (Continued) **S103827198**

Operable Unit: 01
Material ID: 312911
Material Code: 0064A
Material Name: UNKNOWN MATERIAL
Case No.: Not reported
Material FA: Other
Quantity: 0.00
Units: Gallons
Recovered: 0.00
Resource Affected: Soil
Oxygenate: False
DEC Memo: Start CallerRemark - 9812635 SCHOOL CONSTRUCTION SITE END CallerRemark - 9812635
Remarks: Start DECRemark - 9812635 Prior to Sept, 2004 data translation this spill Lead DEC Field was "TIBBE" STEVE MILLER CALLED NOTIFIER. 1 GALLON GASOLINE SPILL FROM A PLASTIC GASOLINE JUG AT A CONSTRUCTION SITE. CONTAMINATED SOIL WAS SCOOPED UP AND THROWN IN DUMPSTER. END DECRemark - 9812635

NY Hist Spills:
Region of Spill: 2
Spill Number: 9812635
Investigator: TIBBE
Caller Name: Not reported
Caller Agency: Not reported
Caller Phone: Not reported
Notifier Name: Not reported
Notifier Agency: Not reported
Notifier Phone: Not reported
Spill Date/Time: 01/13/1999 10:15
Reported to Dept Date/Time: 01/13/99 10:30
SWIS: 63
Spiller Name: UNKNOWN
Spiller Contact: Not reported
Spiller Phone: ( ) -
Spiller Contact: GWEN HAWKINS
Spiller Address: Not reported
Spiller City,St,Zip: Not reported
Spill Cause: Unknown
Reported to Dept: On Land
Water Affected: Not reported
Spill Source: 12
Spill Notifier: Local Agency
PBS Number: Not reported
Cleanup Ceased: / /
Cleanup Meets Std: False
Last Inspection: / /
Recommended Penalty: Penalty Not Recommended
Spiller Cleanup Dt: / /
Enforcement Date: / /
Invstgn Complete: / /
UST Involvement: False
Spill Class: Known release with minimal potential for fire or hazard. DEC Response. Willing Responsible Party. Corrective action taken.
Spill Closed Dt: / /
Corrective Action Plan Submitted: / /
Date Region Sent Summary to Central Office: / /
Date Spill Entered In Computer Data File: 01/13/99
Date Spill Entered In Computer Data File: Not reported

101-23 125 STREET (Continued) **S103827198**

Update Date:	01/24/00
Is Updated:	False
PBS Number:	Not reported
Tank Number:	Not reported
Tank Size:	Not reported
Test Method:	Not reported
Leak Rate Failed Tank:	Not reported
Gross Leak Rate:	Not reported
Material Class Type:	Raw Sewage
Quantity Spilled:	0
Unkonwn Quantity Spilled:	True
Units:	Gallons
Quantity Recovered:	0
Unkonwn Quantity Recovered:	True
Material:	UNKNOWN MATERIAL
Class Type:	UNKNOWN MATERIAL
Times Material Entry In File:	9140
CAS Number:	Not reported
Last Date:	19941109
DEC Remarks:	Not reported
Remark:	SCHOOL CONSTRUCTION SITE

AJ181 **LOT 65,TAXBLOCK 9275** **E DESIGNATION** **S108076854**
NNW **JAMAICA AVENUE** **N/A**
1/4-1/2 **QUEENS, NY 11418**
2116 ft.

Site 9 of 9 in cluster AJ

Relative:
Higher

Actual:
64 ft.

E DESIGNATION:

Tax Lot(s):	65
E-No:	E-140
Effective Date:	2/2/2005
Satisfaction Date:	Not reported
Ceqr Number:	05DCP029Q
Ulurp Number:	050153 ZMQ
Zoning Map No:	14b, 14d
Description:	Underground Gasoline Storage Tanks* Testing Protocol
Description 2:	Not reported
Borough Code:	QN
Community District:	409
Census Tract:	144
Census Block:	1001
School District:	27
City Council District:	29
Fire Company:	E298
Health Area:	45
Police Precinct:	102
Zone District 1:	R6A
Zone District 2:	Not reported
Commercial Overlay1:	C2-4
Commercial Overlay2:	Not reported
Special Purpose District1:	Not reported
Special Purpose District2:	Not reported
All Components1:	C2-4/R6A
All Components2:	Not reported
Split Boundary Indicator:	N
Building Class:	V1
Land Use Category:	11

LOT 65,TAXBLOCK 9275 (Continued) **S108076854**

Number of Easements:	0
Owner, Type of Code:	Not reported
Owner Name:	GOLABI HOLDING LLC
Lot Area:	000005710
Total Building Floor Area:	00000000000
Commercial Floor Area:	00000000000
Office Floor Area:	00000000000
Retail Floor Area:	00000000000
Garage Floor Area:	00000000000
Storage Floor Area:	00000000000
Factory Floor Area:	00000000000
Other Floor Area:	00000000000
Floor Area,Total Bld Source Code:	4
Number of Buildings:	00000
Number of Floors:	000.00
Residential Units:	00000
Non and Residential Units:	00000
Lot Frontage:	0050.00
Lot Depth:	0111.33
Building Frontage:	0000.00
Building Depth:	0000.00
Proximity Code:	0
Irregular Lot Code:	Y
Lot Type:	3
Basement Type Grade:	5
Land Assessed Value:	00000130050
Total Assessed Value:	00000130050
Land Exempt Value:	00000000000
Total Exempt Value:	00000000000
Year Built:	0000
Year Built Code:	Not reported
Year Altered1:	0000
Year Altered2:	0000
Historic District Name:	Not reported
Landmark Name:	Not reported
Built Floor Area Ratio-Far:	0000.00
Maximum Allowable Far:	03.00
Borough Code:	4
Borough Tax Block And Lot:	4092750065
Condominium Number:	00000
Census Tract 2:	0144
X Coordinate:	1031655
Y Coordinate:	0194584
Zoning Map:	14B
Sanborn Map:	406 005
Tax Map:	44002
E Designation No:	E-140
Date of RPAD Data:	11/2005
Date of DCAS Data:	01/2006
Date of Zoning Data:	11/2005
Date of Major Property Data:	11/2005
Date of Landmark Data:	12/2005
Date of Base Map Data:	01/2006
Date of Mass Appraisal Data:	11/2005
Date of Political and Adm Data:	08/2005
Pluto-Base Map Indicator:	1

AO182
NNE
1/4-1/2
2116 ft.

Relative:
Higher

Actual:
61 ft.

87-24 126 STREET
87-24 126 STREET
RICHMOND HILL, NY 11418

Site 1 of 4 in cluster AO

AST:

AST:

Region:	STATE
Facility Id:	2-607581
UTM X:	599294.84472
UTM Y:	4506214.40581
Expiration Date:	04/08/07
Renewal Date:	/ /
Total Capacity:	2000
Facility Type:	Not reported
Site Type Name:	Apartment Building/Office Building
Site Type Status:	Active
Mailing Company:	HAMECHAND MANNI
Mailing Title:	Not reported
Mailing Contact:	Not reported
Mailing Address:	87-92 LEFFERTS BLVD
Mailing Address 2:	Not reported
Mailing City:	RICHMOND HILL
Mailing State:	NY
Mailing Zip Code:	11418
Mailing Phone No:	Not reported
Mailing Email:	Not reported
Owner Title:	Not reported
Owner Name:	Not reported
Owner Address:	87-92 LEFFERTS BLVD
Owner Address 2:	Not reported
Owner State:	NY
Owner Zip Code:	11418
Owner Phone:	Not reported
Owner Company:	HAMECHAND MANNI
Emergency Contact:	HAMECHAND MANNI
Emergency Phone:	Not reported
Operator:	LILADHAR RAMPERSAUD
Operator Phone:	Not reported
Owner City:	RICHMOND HILL
Owner Sub Type:	Private Resident
Program Type:	PBS
Tank Number:	1
Tank Location Name:	Aboveground - in contact with soil
Tank Status:	In Service
Tank Model:	Not reported
Pipe Model:	Not reported
Active Status:	Active
Install Date:	01/01/67
Capacity Gallons:	2000
Material Name:	#2 Fuel Oil
Percentage:	100.00
Tank Type Name:	Steel/Carbon Steel/Iron
Tank Internal Protection:	None
Tank Internal Protection 1:	Jacketed
Tank Internal Protection 2:	Not reported
Pipe Location Name:	Aboveground

AST **A100292823**
N/A

87-24 126 STREET (Continued) **A100292823**

Pipe Type Name:	Steel/Carbon Steel/Iron
Pipe External Protection 1:	None
Pipe External Protection 2:	Not reported
Tank Secondary Containment 1:	None
Tank Secondary Containment 2:	Not reported
Pipe Secondary Containment:	Not reported
Tank Leak Detection 1:	None
Tank Leak Detection 2:	Not reported
Pipe Leak Detection 1:	Exempt Suction Piping
Pipe Leak Detection 2:	Not reported
Type Of Overfill Prevention 1:	Product Level Gauge (A/G)
Type Of Overfill Prevention 2:	Vent Whistle
Dispenser Method:	Suction
Spill Prevention:	Not reported
Tightness Test Method:	Testing Not Required
Date Tested:	/ /
Next Test Date:	/ /
Date Tank Closed:	03/09/07

AP183 **A & S COMPLETE AUTO REPAIRS INC** **AST** **A100292920**
South **117-20 101 AVENUE** **N/A**
1/4-1/2 **RICHMOND HILL, NY 11419**
2120 ft.

Site 1 of 3 in cluster AP

Relative:
Lower

AST:

Actual:
49 ft.

AST:

Region:	STATE
Facility Id:	2-607854
UTM X:	599071.09320
UTM Y:	4504960.69752
Expiration Date:	06/19/07
Renewal Date:	/ /
Total Capacity:	250
Facility Type:	Not reported
Site Type Name:	Other
Site Type Status:	Waste Oil Storer
Mailing Company:	A & S COMPLETE AUTO REPAIRS INC
Mailing Title:	Not reported
Mailing Contact:	SUNIL P. DEONARINE
Mailing Address:	117-20 101 AVE
Mailing Address 2:	Not reported
Mailing City:	RICHMOND HILL
Mailing State:	NY
Mailing Zip Code:	11419
Mailing Phone No:	(718) 805-7376
Mailing Email:	Not reported
Owner Title:	Not reported
Owner Name:	Not reported
Owner Address:	117-20 101 AVE
Owner Address 2:	Not reported
Owner State:	NY
Owner Zip Code:	11419
Owner Phone:	(718) 805-7376
Owner Company:	A & S COMPLETE AUTO REPAIRS INC
Emergency Contact:	SUNIL P. DEONARINE
Emergency Phone:	(718) 805-7376

A & S COMPLETE AUTO REPAIRS INC (Continued) **A100292920**

Operator:	SUNIL P. DEONARINE
Operator Phone:	(718) 805-7376
Owner City:	RICHMOND HILL
Owner Sub Type:	Corporate or Commercial
Program Type:	PBS
Tank Number:	001
Tank Location Name:	Aboveground - in contact with soil
Tank Status:	In Service
Tank Model:	Not reported
Pipe Model:	Not reported
Active Status:	Active
Install Date:	/ /
Capacity Gallons:	250
Material Name:	Waste Oil/Used Oil
Percentage:	100.00
Tank Type Name:	Steel/Carbon Steel/Iron
Tank Internal Protection:	None
Tank Internal Protection 1:	None
Tank Internal Protection 2:	Not reported
Pipe Location Name:	No Piping
Pipe Type Name:	No Piping
Pipe External Protection 1:	None
Pipe External Protection 2:	Not reported
Tank Secondary Containment 1:	Impervious Underlayment
Tank Secondary Containment 2:	Not reported
Pipe Secondary Containment:	Not reported
Tank Leak Detection 1:	None
Tank Leak Detection 2:	Not reported
Pipe Leak Detection 1:	Not reported
Pipe Leak Detection 2:	Not reported
Type Of Overfill Prevention 1:	None
Type Of Overfill Prevention 2:	Not reported
Dispenser Method:	None
Spill Prevention:	Not reported
Tightness Test Method:	Testing Not Required
Date Tested:	/ /
Next Test Date:	/ /
Date Tank Closed:	/ /

AP184 **NYSDEC** **NY MANIFEST** **1009234485**
South **117-20 101ST AVENUE** **N/A**
1/4-1/2 **QUEENS, NY 11400**
2120 ft.

Site 2 of 3 in cluster AP

Relative:
Lower

Actual:
49 ft.

NY MANIFEST:

Document ID:	NYB2124801
Manifest Status:	Completed copy
Trans1 State ID:	XP3510
Trans2 State ID:	Not reported
Generator Ship Date:	961028
Trans1 Recv Date:	961028
Trans2 Recv Date:	Not reported
TSD Site Recv Date:	961028
Part A Recv Date:	Not reported
Part B Recv Date:	961118
Generator EPA ID:	NYP000931576

NYSDEC (Continued) **1009234485**

Trans1 EPA ID:	NYD986893261
Trans2 EPA ID:	Not reported
TSDF ID:	NYD082785429
Waste Code:	D008 - LEAD 5.0 MG/L TCLP
Quantity:	03000
Units:	P - Pounds
Number of Containers:	006
Container Type:	DM - Metal drums, barrels
Handling Method:	T Chemical, physical, or biological treatment.
Specific Gravity:	100
Year:	96
Manifest Tracking Num:	Not reported
Import Ind:	Not reported
Export Ind:	Not reported
Discr Quantity Ind:	Not reported
Discr Type Ind:	Not reported
Discr Residue Ind:	Not reported
Discr Partial Reject Ind:	Not reported
Discr Full Reject Ind:	Not reported
Manifest Ref Num:	Not reported
Alt Fac RCRA Id:	Not reported
Alt Fac Sign Date:	Not reported
Mgmt Method Type Code:	Not reported
EPA ID:	NYP000931576
Facility Name:	NYSDEC
Facility Address:	117-20 101ST AVENUE
Facility City:	QUEENS
Facility Address 2:	Not reported
Country:	USA
County:	QU
Mailing Name:	NYSDEC
Mailing Contact:	C TOMASELLO
Mailing Address:	47-40 21ST STREET
Mailing Address 2:	Not reported
Mailing City:	LONG ISLAND CITY
Mailing State:	NY
Mailing Zip:	Not reported
Mailing Zip4:	Not reported
Mailing Country:	USA
Mailing Phone:	718-776-6080

AQ185 **FMR GAS STATION-CONSTRUCTION SITE** **NY Spills** **S106722047**
NW **119-24 JAMAICA AVE** **N/A**
1/4-1/2 **RICHMOND HILLS, NY**
2146 ft.

Site 1 of 6 in cluster AQ

Relative: Higher

Actual: 61 ft.

NY Spills:

Site ID:	332371
Facility Addr2:	Not reported
Facility ID:	0407710
Spill Number:	0407710
Facility Type:	ER
SWIS:	4101
Region of Spill:	2
Investigator:	JBVOUGHT
Referred To:	Not reported
Spill Date:	10/12/04

FMR GAS STATION-CONSTRUCTION SITE (Continued) **S106722047**

Reported to Dept:	10/12/04
CID:	06
Spill Cause:	Other
Water Affected:	Not reported
Spill Source:	Gasoline Station
Spill Notifier:	Responsible Party
Cleanup Ceased:	/ /
Cleanup Meets Std:	False
Last Inspection:	/ /
Recommended Penalty:	Penalty Not Recommended
UST Trust:	False
Spill Class:	Known release with minimal potential for fire or hazard. DEC Response. Willing Responsible Party. Corrective action taken.
Spill Closed Dt:	10/20/04
Remediation Phase:	0
Date Entered In Computer:	10/18/04
Spill Record Last Update:	07/21/05
Spiller Name:	Not reported
Spiller Company:	ABANDON GAS STATION
Spiller Address:	120TH/JAMACIA
Spiller City,St,Zip:	QUEENS, NY
Spiller Company:	001
Spiller Phone:	Not reported
Contact Name:	Not reported
Contact Phone:	Not reported
DEC Region:	2
Program Number:	0407710
DER Facility ID:	267571
Site ID:	332371
Operable Unit ID:	1094604
Operable Unit:	01
Material ID:	574726
Material Code:	0009
Material Name:	Gasoline
Case No.:	Not reported
Material FA:	Petroleum
Quantity:	0.00
Units:	Gallons
Recovered:	0.00
Resource Affected:	Groundwater
Oxygenate:	False

DEC Memo: Start CallerRemark - 0407710 VERY STRONG ODOR AT THI SITE: CALLER WANTS TO MAKE SURE THEY ARE DOING IT THE RIGHT WAY: CALLER SAYS THE ODOR IS STRONG: END CallerRemark - 0407710

Remarks: Start DECRemark - 0407710 Gas station was traced back to: Hel-Man Body Shop Inc. (Former Gas Station) 119-24 Jamaica Ave. Richmond Hill, NY 11418 PBS 2-454257 Spill # 0306780 PBS shows that all 6 - 550 gal tanks were removed in 1995. Spill # 0306780 showed a tank test failure on a heating oil tank (not listed on PBS) Now apparently there is construction on the site.
****

Property search shows that the property was sold on 10/13/2004 to: Safeguard Properties III LLC (Safeguard Self Storage Units) Contact: David Ray 225-768-8424 (based in New Orleans) 10/20/04-Vought-This spill closed and referred to open spill #0306780 at same location END DECRemark - 0407710

AQ186
NW
1/4-1/2
2146 ft.

Relative:
Higher

Actual:
61 ft.

FMR GAS STATION
119-24 JAMAICA AVE
RICHMOND HILLS, NY

Site 2 of 6 in cluster AQ

LTANKS **S106000033**
N/A

LTANKS:

Site ID:	65822
Spill Date:	09/19/03
Facility Addr2:	Not reported
Facility ID:	0306780
Program Number:	0306780
SWIS:	4101
Region of Spill:	2
Investigator:	aaobliga
Referred To:	Not reported
Reported to Dept:	09/26/03
CID:	06
Spill Cause:	Tank Failure
Water Affected:	Not reported
Spill Source:	Commercial/Industrial
Spill Notifier:	Citizen
Cleanup Ceased:	/ /
Cleanup Meets Standard:	False
Last Inspection:	/ /
Recommended Penalty:	Penalty Not Recommended
UST Involvement:	False
Spill Class:	Known release with minimal potential for fire or hazard. No DEC Response. No corrective action required.
Spill Closed Dt:	04/25/06
Remediation Phase:	0
Date Entered In Computer:	09/26/03
Spill Record Last Update:	04/25/06
Spille Namer:	Not reported
Spiller Company:	HILLMAN BODY SHOP
Spiller Phone:	Not reported
Spiller Extention:	Not reported
Spiller Address:	Not reported
Spiller City,St,Zip:	ZZ
Spiller County:	001
Spiller Contact:	Not reported
Spiller Phone:	Not reported
Spiller Extention:	Not reported
DEC Region:	2
Program Number:	0306780
DER Facility ID:	267571
Site ID:	65822
Operable Unit ID:	873319
Operable Unit:	01
Material ID:	503962
Material Code:	0022
Material Name:	Waste Oil/Used Oil
Case No.:	Not reported
Material FA:	Petroleum
Quantity:	0.00
Units:	Gallons
Recovered:	0.00
Resource Affected:	Soil
Oxygenate:	False

FMR GAS STATION (Continued) **S106000033**

Site ID: Not reported
Spill Tank Test: Not reported
Tank Number: Not reported
Tank Size: Not reported
Test Method: Not reported
Leak Rate: Not reported
Gross Fail: Not reported
Modified By: Not reported
Last Modified: Not reported
Test Method: Not reported
DEC Memo: Start DECRemark - 0306780 Prior to Sept, 2004 data translation this spill Lead DEC Field was "DEMEO" From NYC Real Estate Database, Owner is: Val Golden, 2686 Ocean Ave, Brooklyn, NY 11229-4665 Cont. Soil Ltr sent to owner 10/19/2004 New spill report came in on this site # 0407710 Since this is a former gas station site, this spill is transferred DeMeo to Rommel 10/19/04-Vought-Spill transferred from Rommel to Vought as per Rommel. Site visit by Vought due to odor complaint. According to postings site will become a Safeguard Self Storage AC covered loading area and phone number is 718-849-9600. Site also listed demolition contractor as 516-889-4714. Two DOB permits also posted. No personel onsite. One excavator onsite adjacent to soil pit and stockpiled soil covered with plastic sheeting. Contaminated soil (weathered gasoline odor) noted in bottom of excavation (approximate depth was 10' below grade). No groundwater observed and no odors noted at grade level (raining during site visit). No manways, no USTs, no fills, no vents, no dispenser islands observed. Commercial properties to east and west, train(LIRR) to south and residential to north. DEC requires: 1)Collection of soil endpoint samples 2)Collection of a groundwater sample at former tankfield 3)former locations of dispenser islands and remote fills 4)adherence to CAMP during all future excavation activities 5)submittal of disposal documentation 6)plans for new construction (vapor barriers, passive ventilation systems). Vought called David Ray(Safeguard Properties 225-768-8424) to explain requirements and for owners info and left message to return call). 10/28/04-Vought-Spoke to Levant(ATC 212-353-8280x330). Soil was removed last week. ATC was hired last week. Approx 200 yards were removed. No UST found (was removed previously), piping was also removed. Depth of excavation was 10-12'. Excavation size was 20'x30. One remote fill was found and was removed. Ambient air readings were collected due to Health & Safety and will be included in report. Highest PID reading was 5ppm. Highest PID hit was 50ppm. Four endpoint samples collected (two bottom and two sidewall). Groundwater sample from below tankfield and one sample from remote fill port will be collected. Report will be submitted by 12/15/04. No complaints from neighbors ("neighbor who complained no longer resides there)". Adjacent residence was abandoned and locked by NYFD due to DOB violations. New residence will be slab on grade. 1/6/05-Vought-Received call from Nicole (ATC 212-353-8280x372) and she will include air monitoring readings and DEC will receive report by 3/1/05. 6/8/05-Vought-Reviewed Remedial Activities Letter Report (ATC Associates Michael Morris) dated 3/1/05. Site was formerly an automobile repair facility. "Additionally, ATC screened the ambient air for VOCs with the PID during excavation activities. No evidence of VOCs were detected in the ambient air during soil excavation activities." Ambient air data submitted with report. Five endpoint soil samples were collected. A total of 500.55 tons of impacted soil was removed from site. Groundwater sample attmepted using Geoprobe and refusal on seven attempts.At a second soil removal effort an additional 1042 tons of soil was removed. Report requests no further action. Soil analyticals show no TAGM 4046 Required Soil Cleanup Objective exceedence. DEC requires: 1)collection of groundwater sample 2)submission of soil samples from remote fill port. Vought sent letter requiring same.

FMR GAS STATION (Continued) **S106000033**

1/24/06 - Obligado - Called Michael Morris, ATC, to inquire about ground water sample. Said the client never authorized the work. After file review, determine that site is very close to jamaica public supply well. Call back Michael Morris and tell him his client needs to get ground water sample immediately. Send letter with due date of 3/1/06. 2/22/06 - Obligado - Email Michael Morris, drilling scheduled for March 7, requests additional time for sampling and report preparation. Also remote fill location already excavated during construction. DEC grants extension to 4/14/06, and asks for documentation in report that remote fill has already been excavated. Also asks for email of site plan. 3/10/06 - Obligado - Phone call from Sharisa from ATC (917-371-7772) who is field representative doing drilling. Said the proposed boring locations were not feasable due to above ground subway line along Jamaica Avenue. Also said the proposed site sampling plan is innacurate and the tanks were further to the south and aproximately 30 ft from 120th Street. So the proposed locations were upgradient and cross gradient. Sharisa proposed moving the boring location to the south in a parking lot behind the new building, which would be about 30 ft downgradient of the former tankfield. Agreed with her. Asked her to take split spoon samples every 5 ft until 45 ft bgs, then take continuoussamples until encountering ground water. GW anticipated at 50 ft bgs. 4/25/06 - Obligado - Review Remedial Investigation Report dated April 17, 2006. Downgradient monitoring well was installed and sampled. Only 1 VOC - Chloroform at 9.7 ppbdetected. Requests closure based on all tanks and contaminated soil removed, 1500 tons of soil removed, no ground water contamination related to petroleum encountered in downgradient well. After discussion with DEC Sun issue NFA and sent closure letter. END DECRemark - 0306780

Remarks: Start CallerRemark - 0306780 CALLER STATES BUSINESS HAD WASTE OIL TANK REMOVED AND SOIL APPEARS CONTAMINATED - NO CLEAN UP END CallerRemark - 0306780

AQ187 **HELMAN BODY SHOP** **FINDS** **1007740802**
NW **119-24 JAMAICA AVENUE** **110019031689**
1/4-1/2 **QUEENS, NY 11418**
2146 ft.

Site 3 of 6 in cluster AQ

Relative: Higher

Actual: 61 ft.

FINDS:
Other Pertinent Environmental Activity Identified at Site

FIS (New York - Facility Information System) is New York's Department of Environmental Conservation (DEC) information system for tracking environmental facility information found across the State.

AQ188 **HEL-MAN BODY SHOP INC.** **UST** **U001840219**
NW **119-24 JAMAICA AV** **HIST UST** **N/A**
1/4-1/2 **RICHMOND HILL, NY 11418**
2146 ft.

Site 4 of 6 in cluster AQ

Relative: Higher

Actual: 61 ft.

UST:

UST:

Facility Id:	2-454257
Region:	STATE
Expiration Date:	10/14/98
Renewal Date:	/ /
Total Capacity:	0

HEL-MAN BODY SHOP INC. (Continued) **U001840219**

Facility Type:	Not reported
Mailing Company:	HEL-MAN BODY SHOP INC.
Mailing Title:	Not reported
Mailing Contact:	Not reported
Mailing Address:	119-24 JAMAICA AV
Mailing Address 2:	Not reported
Mailing City:	RCHMD HL
Mailing State:	NY
Mailing Zip Code:	11418
Mailing Phone No:	(718) 846-3111
Mailing Email:	Not reported
Owner Title:	Not reported
Owner Name:	Not reported
Owner Address:	119-24 JAMAICA AV
Owner Address 2:	Not reported
Owner State:	NY
Owner Zip Code:	11418
Owner Phone:	(718) 846-3111
Owner Company:	HEL-MAN BODY SHOP INC.
Emergency Contact:	HEL-MAN BODY SHOP INC.
Emergency Phone:	(718) 846-3111
Operator:	HEL-MAN BODY SHOP INC.
Operator Phone:	(718) 846-3111
Owner City:	RCHMD HL
Owner Sub Type:	Corporate or Commercial
UTM X:	598790.05778
UTM Y:	4506118.73687
Site Type Name:	Retail Gasoline Sales
Site Type Status:	Unregulated
Comments:	Not reported
Program Type:	PBS
Tank Number:	001
Tank Location Name:	Underground
Tank Status:	Closed - Removed
Tank Model:	Not reported
Pipe Model:	Not reported
Active Status:	Inactive
Install Date:	/ /
Capacity Gallons:	550
Material Name:	Gasoline
Percentage:	100.00
Tank Type Name:	Steel/Carbon Steel/Iron
Tank Internal Protection:	Epoxy Liner
Tank Internal Protection 1:	None
Tank Internal Protection 2:	Not reported
Pipe Location Name:	No Piping
Pipe Type Name:	No Piping
Pipe External Protection 1:	Original Sacrificial Anode
Pipe External Protection 2:	Not reported
Tank Secondary Containment 1:	None
Tank Secondary Containment 2:	Not reported
Pipe Secondary Containment:	Not reported
Tank Leak Detection 1:	None
Tank Leak Detection 2:	Not reported
Pipe Leak Detection 1:	Not reported

HEL-MAN BODY SHOP INC. (Continued) **U001840219**

Pipe Leak Detection 2:	Not reported
Type Of Overfill Prevention 1:	None
Type Of Overfill Prevention 2:	Not reported
Dispenser Method:	Not reported
Spill Prevention:	Not reported
Tightness Test Method:	Testing Not Required
Date Tested:	/ /
Next Test Date:	/ /
Date Tank Closed:	01/19/95

Tank Number:	002
Tank Location Name:	Underground
Tank Status:	Closed - Removed
Tank Model:	Not reported
Pipe Model:	Not reported
Active Status:	Inactive
Install Date:	/ /
Capacity Gallons:	550
Material Name:	Gasoline
Percentage:	100.00
Tank Type Name:	Steel/Carbon Steel/Iron
Tank Internal Protection:	Epoxy Liner
Tank Internal Protection 1:	None
Tank Internal Protection 2:	Not reported
Pipe Location Name:	No Piping
Pipe Type Name:	No Piping
Pipe External Protection 1:	Original Sacrificial Anode
Pipe External Protection 2:	Not reported
Tank Secondary Containment 1:	None
Tank Secondary Containment 2:	Not reported
Pipe Secondary Containment:	Not reported
Tank Leak Detection 1:	None
Tank Leak Detection 2:	Not reported
Pipe Leak Detection 1:	Not reported
Pipe Leak Detection 2:	Not reported
Type Of Overfill Prevention 1:	None
Type Of Overfill Prevention 2:	Not reported
Dispenser Method:	Not reported
Spill Prevention:	Not reported
Tightness Test Method:	Testing Not Required
Date Tested:	/ /
Next Test Date:	/ /
Date Tank Closed:	01/19/95

Tank Number:	003
Tank Location Name:	Underground
Tank Status:	Closed - Removed
Tank Model:	Not reported
Pipe Model:	Not reported
Active Status:	Inactive
Install Date:	/ /
Capacity Gallons:	550
Material Name:	Gasoline
Percentage:	100.00
Tank Type Name:	Steel/Carbon Steel/Iron

HEL-MAN BODY SHOP INC. (Continued) **U001840219**

Tank Internal Protection:	Epoxy Liner
Tank Internal Protection 1:	None
Tank Internal Protection 2:	Not reported
Pipe Location Name:	No Piping
Pipe Type Name:	No Piping
Pipe External Protection 1:	Original Sacrificial Anode
Pipe External Protection 2:	Not reported
Tank Secondary Containment 1:	None
Tank Secondary Containment 2:	Not reported
Pipe Secondary Containment:	Not reported
Tank Leak Detection 1:	None
Tank Leak Detection 2:	Not reported
Pipe Leak Detection 1:	Not reported
Pipe Leak Detection 2:	Not reported
Type Of Overfill Prevention 1:	None
Type Of Overfill Prevention 2:	Not reported
Dispenser Method:	Not reported
Spill Prevention:	Not reported
Tightness Test Method:	Testing Not Required
Date Tested:	/ /
Next Test Date:	/ /
Date Tank Closed:	01/19/95

Tank Number:	004
Tank Location Name:	Underground
Tank Status:	Closed - Removed
Tank Model:	Not reported
Pipe Model:	Not reported
Active Status:	Inactive
Install Date:	/ /
Capacity Gallons:	550
Material Name:	Gasoline
Percentage:	100.00
Tank Type Name:	Steel/Carbon Steel/Iron
Tank Internal Protection:	Epoxy Liner
Tank Internal Protection 1:	None
Tank Internal Protection 2:	Not reported
Pipe Location Name:	No Piping
Pipe Type Name:	No Piping
Pipe External Protection 1:	Original Sacrificial Anode
Pipe External Protection 2:	Not reported
Tank Secondary Containment 1:	None
Tank Secondary Containment 2:	Not reported
Pipe Secondary Containment:	Not reported
Tank Leak Detection 1:	None
Tank Leak Detection 2:	Not reported
Pipe Leak Detection 1:	Not reported
Pipe Leak Detection 2:	Not reported
Type Of Overfill Prevention 1:	None
Type Of Overfill Prevention 2:	Not reported
Dispenser Method:	Not reported
Spill Prevention:	Not reported
Tightness Test Method:	Testing Not Required
Date Tested:	/ /
Next Test Date:	/ /
Date Tank Closed:	01/19/95

HEL-MAN BODY SHOP INC. (Continued) **U001840219**

Tank Number:	005
Tank Location Name:	Underground
Tank Status:	Closed - Removed
Tank Model:	Not reported
Pipe Model:	Not reported
Active Status:	Inactive
Install Date:	/ /
Capacity Gallons:	550
Material Name:	Gasoline
Percentage:	100.00
Tank Type Name:	Steel/Carbon Steel/Iron
Tank Internal Protection:	Epoxy Liner
Tank Internal Protection 1:	None
Tank Internal Protection 2:	Not reported
Pipe Location Name:	No Piping
Pipe Type Name:	No Piping
Pipe External Protection 1:	Original Sacrificial Anode
Pipe External Protection 2:	Not reported
Tank Secondary Containment 1:	None
Tank Secondary Containment 2:	Not reported
Pipe Secondary Containment:	Not reported
Tank Leak Detection 1:	None
Tank Leak Detection 2:	Not reported
Pipe Leak Detection 1:	Not reported
Pipe Leak Detection 2:	Not reported
Type Of Overfill Prevention 1:	None
Type Of Overfill Prevention 2:	Not reported
Dispenser Method:	Not reported
Spill Prevention:	Not reported
Tightness Test Method:	Testing Not Required
Date Tested:	/ /
Next Test Date:	/ /
Date Tank Closed:	01/19/95

Tank Number:	006
Tank Location Name:	Underground
Tank Status:	Closed - Removed
Tank Model:	Not reported
Pipe Model:	Not reported
Active Status:	Inactive
Install Date:	/ /
Capacity Gallons:	550
Material Name:	Gasoline
Percentage:	100.00
Tank Type Name:	Steel/Carbon Steel/Iron
Tank Internal Protection:	Epoxy Liner
Tank Internal Protection 1:	None
Tank Internal Protection 2:	Not reported
Pipe Location Name:	No Piping
Pipe Type Name:	No Piping
Pipe External Protection 1:	Original Sacrificial Anode
Pipe External Protection 2:	Not reported
Tank Secondary Containment 1:	None
Tank Secondary Containment 2:	Not reported
Pipe Secondary Containment:	Not reported
Tank Leak Detection 1:	None

HEL-MAN BODY SHOP INC. (Continued) **U001840219**

Tank Leak Detection 2:	Not reported
Pipe Leak Detection 1:	Not reported
Pipe Leak Detection 2:	Not reported
Type Of Overfill Prevention 1:	None
Type Of Overfill Prevention 2:	Not reported
Dispenser Method:	Not reported
Spill Prevention:	Not reported
Tightness Test Method:	Testing Not Required
Date Tested:	/ /
Next Test Date:	/ /
Date Tank Closed:	01/19/95

HIST UST:

PBS Number:	2-454257
SPDES Number:	Not reported
Emergency Contact:	HEL-MAN BODY SHOP INC.
Emergency Telephone:	(718) 846-3111
Operator:	HEL-MAN BODY SHOP INC.
Operator Telephone:	(718) 846-3111
Owner Name:	HEL-MAN BODY SHOP INC.
Owner Address:	119-24 JAMAICA AV
Owner City,St,Zip:	RCHMD HL, NY 11418
Owner Telephone:	(718) 846-3111
Owner Type:	Corporate/Commercial
Owner Subtype:	Not reported
Mailing Name:	HEL-MAN BODY SHOP INC.
Mailing Address:	119-24 JAMAICA AV
Mailing Address 2:	Not reported
Mailing City,St,Zip:	RCHMD HL, NY 11418
Mailing Contact:	Not reported
Mailing Telephone:	(718) 846-3111
Owner Mark:	First Owner
Facility Status:	2 - Unregulated by PBS (the total capacity is less than 1,101 gallons) and Subpart 360-14.
Facility Addr2:	119024 JAMAICA AV
SWIS ID:	6301
Old PBS Number:	Not reported
Facility Type:	RETAIL GASOLINE SALES
Inspected Date:	Not reported
Inspector:	Not reported
Inspection Result:	Not reported
Federal ID:	Not reported
Certification Flag:	False
Certification Date:	09/07/1993
Expiration Date:	10/14/1998
Renew Flag:	False
Renewal Date:	Not reported
Total Capacity:	0
FAMT:	True
Facility Screen:	No Missing Data
Owner Screen:	No Missing Data
Tank Screen:	0
Dead Letter:	False
CBS Number:	Not reported
Town or City:	NEW YORK CITY
County Code:	63
Town or City:	01

HEL-MAN BODY SHOP INC. (Continued) **U001840219**

Region: 2

Tank Id: 001
Tank Location: UNDERGROUND
Tank Status: Closed-Removed
Install Date: Not reported
Capacity (gals): 550
Product Stored: UNLEADED GASOLINE
Tank Type: Steel/carbon steel
Tank Internal: Epoxy Liner
Tank External: Not reported
Pipe Location: Not reported
Pipe Type: Not reported
Pipe Internal: Not reported
Pipe External: Sacrificial Anode
Second Containment: None
Leak Detection: None
Overfill Prot: Not reported
Dispenser: Gravity
Date Tested: Not reported
Next Test Date: Not reported
Missing Data for Tank: Minor Data Missing
Date Closed: 01/19/1995
Test Method: Not reported
Deleted: False
Updated: True
Lat/long: Not reported

Tank Id: 002
Tank Location: UNDERGROUND
Tank Status: Closed-Removed
Install Date: Not reported
Capacity (gals): 550
Product Stored: UNLEADED GASOLINE
Tank Type: Steel/carbon steel
Tank Internal: Epoxy Liner
Tank External: Not reported
Pipe Location: Not reported
Pipe Type: Not reported
Pipe Internal: Not reported
Pipe External: Sacrificial Anode
Second Containment: None
Leak Detection: None
Overfill Prot: Not reported
Dispenser: Gravity
Date Tested: Not reported
Next Test Date: Not reported
Missing Data for Tank: Minor Data Missing
Date Closed: 01/19/1995
Test Method: Not reported
Deleted: False
Updated: True
Lat/long: Not reported

Tank Id: 003

HEL-MAN BODY SHOP INC. (Continued) **U001840219**

Tank Location:	UNDERGROUND
Tank Status:	Closed-Removed
Install Date:	Not reported
Capacity (gals):	550
Product Stored:	UNLEADED GASOLINE
Tank Type:	Steel/carbon steel
Tank Internal:	Epoxy Liner
Tank External:	Not reported
Pipe Location:	Not reported
Pipe Type:	Not reported
Pipe Internal:	Not reported
Pipe External:	Sacrificial Anode
Second Containment:	None
Leak Detection:	None
Overfill Prot:	Not reported
Dispenser:	Gravity
Date Tested:	Not reported
Next Test Date:	Not reported
Missing Data for Tank:	Minor Data Missing
Date Closed:	01/19/1995
Test Method:	Not reported
Deleted:	False
Updated:	True
Lat/long:	Not reported

Tank Id:	004
Tank Location:	UNDERGROUND
Tank Status:	Closed-Removed
Install Date:	Not reported
Capacity (gals):	550
Product Stored:	UNLEADED GASOLINE
Tank Type:	Steel/carbon steel
Tank Internal:	Epoxy Liner
Tank External:	Not reported
Pipe Location:	Not reported
Pipe Type:	Not reported
Pipe Internal:	Not reported
Pipe External:	Sacrificial Anode
Second Containment:	None
Leak Detection:	None
Overfill Prot:	Not reported
Dispenser:	Gravity
Date Tested:	Not reported
Next Test Date:	Not reported
Missing Data for Tank:	Minor Data Missing
Date Closed:	01/19/1995
Test Method:	Not reported
Deleted:	False
Updated:	True
Lat/long:	Not reported

Tank Id:	005
Tank Location:	UNDERGROUND
Tank Status:	Closed-Removed
Install Date:	Not reported

HEL-MAN BODY SHOP INC. (Continued) **U001840219**

Capacity (gals):	550
Product Stored:	UNLEADED GASOLINE
Tank Type:	Steel/carbon steel
Tank Internal:	Epoxy Liner
Tank External:	Not reported
Pipe Location:	Not reported
Pipe Type:	Not reported
Pipe Internal:	Not reported
Pipe External:	Sacrificial Anode
Second Containment:	None
Leak Detection:	None
Overfill Prot:	Not reported
Dispenser:	Gravity
Date Tested:	Not reported
Next Test Date:	Not reported
Missing Data for Tank:	Minor Data Missing
Date Closed:	01/19/1995
Test Method:	Not reported
Deleted:	False
Updated:	True
Lat/long:	Not reported

Tank Id:	006
Tank Location:	UNDERGROUND
Tank Status:	Closed-Removed
Install Date:	Not reported
Capacity (gals):	550
Product Stored:	UNLEADED GASOLINE
Tank Type:	Steel/carbon steel
Tank Internal:	Epoxy Liner
Tank External:	Not reported
Pipe Location:	Not reported
Pipe Type:	Not reported
Pipe Internal:	Not reported
Pipe External:	Sacrificial Anode
Second Containment:	None
Leak Detection:	None
Overfill Prot:	Not reported
Dispenser:	Gravity
Date Tested:	Not reported
Next Test Date:	Not reported
Missing Data for Tank:	Minor Data Missing
Date Closed:	01/19/1995
Test Method:	Not reported
Deleted:	False
Updated:	True
Lat/long:	Not reported

AP189
South
1/4-1/2
2146 ft.

Relative:
Lower

Actual:
49 ft.

US POSTAL FACITILY
117-04 101ST AV
JAMAICA, NY

Site 3 of 3 in cluster AP

NY Spills
NY Hist Spills

S102240397
N/A

NY Spills:

Site ID:	191082
Facility Addr2:	Not reported
Facility ID:	9604447
Spill Number:	9604447
Facility Type:	ER
SWIS:	4101
Region of Spill:	2
Investigator:	JBVOUGHT
Referred To:	Not reported
Spill Date:	07/02/96
Reported to Dept:	07/03/96
CID:	349
Spill Cause:	Unknown
Water Affected:	Not reported
Spill Source:	Commercial/Industrial
Spill Notifier:	Affected Persons
Cleanup Ceased:	/ /
Cleanup Meets Std:	False
Last Inspection:	/ /
Recommended Penalty:	Penalty Not Recommended
UST Trust:	False
Spill Class:	Known release with minimal potential for fire or hazard. DEC Response. Willing Responsible Party. Corrective action taken.
Spill Closed Dt:	/ /
Remediation Phase:	1
Date Entered In Computer:	07/03/96
Spill Record Last Update:	08/23/05
Spiller Name:	Not reported
Spiller Company:	PDC COMPLETE AUTO REPAIR
Spiller Address:	117-20 101ST AV
Spiller City,St,Zip:	JAMAICA, NY
Spiller Company:	001
Spiller Phone:	Not reported
Contact Name:	ROBERT SKRIVANEK
Contact Phone:	(718) 529-7220
DEC Region:	2
Program Number:	9604447
DER Facility ID:	159379
Site ID:	191082
Operable Unit ID:	1032099
Operable Unit:	01
Material ID:	347213
Material Code:	0022
Material Name:	Waste Oil/Used Oil
Case No.:	Not reported
Material FA:	Petroleum
Quantity:	15.00
Units:	Gallons
Recovered:	15.00
Resource Affected:	Soil
Oxygenate:	False
DEC Memo:	Start CallerRemark - 9604447 OIL SEEPING THROUGH CINDER BLOCK WALL ONTO POSTAL

US POSTAL FACITILY (Continued) **S102240397**

PROPERTY - CALLER SPOKE W/GARAGE EMPLOYEE - EMPLOYEE STATED NYC FD GAVE THEM 2 VIOLATIONS LAST WEEK - SPILL ON POSTAL PROPERTY CLEANED UP W/ABSORBANTS - CALLER WOULD LIKECALL BACK END CallerRemark - 9604447

Remarks: Start DECRemark - 9604447 Prior to Sept, 2004 data translation this spill Lead DEC Field was "DEMEO" 5/11/04 - AUSTIN - TRANSFERRED FROM TOMASELO TO DEMEO - END 8/23/05 - Raphael Ketani. Case transferred to Jeff Vought. END DECRemark - 9604447

NY Hist Spills:

Region of Spill:	2
Spill Number:	9604447
Investigator:	TOMASELLO
Caller Name:	Not reported
Caller Agency:	Not reported
Caller Phone:	Not reported
Notifier Name:	Not reported
Notifier Agency:	Not reported
Notifier Phone:	Not reported
Spill Date/Time:	07/02/1996 19:00
Reported to Dept Date/Time:	07/03/96 10:50
SWIS:	63
Spiller Name:	PDC COMPLETE AUTO REPAIR
Spiller Contact:	Not reported
Spiller Phone:	Not reported
Spiller Contact:	ROBERT SKRIVANEK
Spiller Phone:	(718) 529-7220
Spiller Address:	117-20 101ST AV
Spiller City,St,Zip:	JAMAICA, NY
Spill Cause:	Unknown
Reported to Dept:	On Land
Water Affected:	Not reported
Spill Source:	01
Spill Notifier:	Affected Persons
PBS Number:	Not reported
Cleanup Ceased:	/ /
Cleanup Meets Std:	False
Last Inspection:	/ /
Recommended Penalty:	Penalty Not Recommended
Spiller Cleanup Dt:	/ /
Enforcement Date:	/ /
Invstgn Complete:	/ /
UST Involvement:	False
Spill Class:	Known release with minimal potential for fire or hazard. DEC Response. Willing Responsible Party. Corrective action taken.
Spill Closed Dt:	/ /
Corrective Action Plan Submitted:	/ /
Date Region Sent Summary to Central Office:	/ /
Date Spill Entered In Computer Data File:	07/03/96
Date Spill Entered In Computer Data File:	Not reported
Update Date:	07/08/96
Is Updated:	False
PBS Number:	Not reported
Tank Number:	Not reported
Tank Size:	Not reported
Test Method:	Not reported
Leak Rate Failed Tank:	Not reported
Gross Leak Rate:	Not reported

US POSTAL FACITILY (Continued) **S102240397**

Material Class Type:	Petroleum
Quantity Spilled:	15
Unkonwn Quantity Spilled:	False
Units:	Gallons
Quantity Recovered:	15
Unkonwn Quantity Recovered:	False
Material:	WASTE OIL
Class Type:	WASTE OIL
Times Material Entry In File:	9509
CAS Number:	Not reported
Last Date:	19940927
DEC Remarks:	Not reported
Remark:	OIL SEEPING THROUGH CINDER BLOCK WALL ONTO POSTAL PROPERTY - CALLER SPOKE W/GARAGE EMPLOYEE - EMPLOYEE STATED NYC FD GAVE THEM 2 VIOLATIONS LAST WEEK - SPILL ON POSTAL PROPERTY CLEANED UP W/ABSORBANTS - CALLER WOULD LIKE CALL BACK

AR190 **PUBLIC SCHOOL 51-QUEENS** **AST** **A100183168**
NW **87-45 117TH STREET** **N/A**
1/4-1/2 **RICHMOND HILL, NY 11418**
2149 ft.

Site 1 of 2 in cluster AR

Relative: Higher

AST:

Actual: 58 ft.

AST:

Region:	STATE
Facility Id:	2-606560
UTM X:	598659.12134
UTM Y:	4505982.43071
Expiration Date:	07/30/11
Renewal Date:	/ /
Total Capacity:	5275
Facility Type:	Not reported
Site Type Name:	School
Site Type Status:	Active
Mailing Company:	NYC DEPARTMENT OF EDUCATION
Mailing Title:	Not reported
Mailing Contact:	JAMES A. MERLO
Mailing Address:	FIELD OPERATIONS-FUEL DIVISION
Mailing Address 2:	44-36 VERNON BLVD.
Mailing City:	LONG ISLAND CITY
Mailing State:	NY
Mailing Zip Code:	11101
Mailing Phone No:	(718) 349-5738
Mailing Email:	JMERLO@SCHOOLS.NYC.GOV
Owner Title:	MANAGER-FUEL DIVISION
Owner Name:	JAMES A. MERLO
Owner Address:	44-36 VERNON BLVD.
Owner Address 2:	Not reported
Owner State:	NY
Owner Zip Code:	11101
Owner Phone:	(718) 349-5738
Owner Company:	NYC DEPARMENT OF EDUCATION
Emergency Contact:	SCHOOL SAFETY
Emergency Phone:	(718) 935-3300
Operator:	PLANT OPERATION
Operator Phone:	(718) 349-5400
Owner City:	LONG ISLAND CITY

PUBLIC SCHOOL 51-QUEENS (Continued) **A100183168**

Owner Sub Type:	Local Government
Program Type:	PBS
Tank Number:	001
Tank Location Name:	Aboveground on crib, rack, or cradle
Tank Status:	In Service
Tank Model:	Not reported
Pipe Model:	Not reported
Active Status:	Active
Install Date:	01/01/95
Capacity Gallons:	5000
Material Name:	#2 Fuel Oil
Percentage:	100.00
Tank Type Name:	Steel/Carbon Steel/Iron
Tank Internal Protection:	None
Tank Internal Protection 1:	Painted/Asphalt Coating
Tank Internal Protection 2:	Not reported
Pipe Location Name:	Aboveground
Pipe Type Name:	Steel/Carbon Steel/Iron
Pipe External Protection 1:	Painted/Asphalt Coating
Pipe External Protection 2:	Not reported
Tank Secondary Containment 1:	Vault (w/access)
Tank Secondary Containment 2:	Not reported
Pipe Secondary Containment:	None
Tank Leak Detection 1:	None
Tank Leak Detection 2:	Not reported
Pipe Leak Detection 1:	None
Pipe Leak Detection 2:	Not reported
Type Of Overfill Prevention 1:	High Level Alarm
Type Of Overfill Prevention 2:	Product Level Gauge (A/G)
Dispenser Method:	Suction
Spill Prevention:	None
Tightness Test Method:	Testing Not Required
Date Tested:	/ /
Next Test Date:	/ /
Date Tank Closed:	/ /

Tank Number:	002
Tank Location Name:	Aboveground on crib, rack, or cradle
Tank Status:	In Service
Tank Model:	Not reported
Pipe Model:	Not reported
Active Status:	Active
Install Date:	01/01/95
Capacity Gallons:	275
Material Name:	Diesel
Percentage:	100.00
Tank Type Name:	Steel/Carbon Steel/Iron
Tank Internal Protection:	None
Tank Internal Protection 1:	Painted/Asphalt Coating
Tank Internal Protection 2:	Not reported
Pipe Location Name:	Aboveground
Pipe Type Name:	Steel/Carbon Steel/Iron
Pipe External Protection 1:	Painted/Asphalt Coating
Pipe External Protection 2:	Not reported
Tank Secondary Containment 1:	Vault (w/access)

PUBLIC SCHOOL 51-QUEENS (Continued) **A100183168**

Tank Secondary Containment 2:	Not reported
Pipe Secondary Containment:	None
Tank Leak Detection 1:	None
Tank Leak Detection 2:	Not reported
Pipe Leak Detection 1:	None
Pipe Leak Detection 2:	Not reported
Type Of Overfill Prevention 1:	High Level Alarm
Type Of Overfill Prevention 2:	Product Level Gauge (A/G)
Dispenser Method:	Suction
Spill Prevention:	None
Tightness Test Method:	Testing Not Required
Date Tested:	/ /
Next Test Date:	/ /
Date Tank Closed:	/ /

AR191 **PUBLIC SCHOOL 51** **HIST AST** **S107785145**
NW **87-45 117TH STREET** **N/A**
1/4-1/2 **RICHMOND HILL, NY 11418**
2149 ft.

Site 2 of 2 in cluster AR

Relative: Higher

Actual: 58 ft.

HIST AST:

PBS Number:	2-606560
SWIS Code:	6301
Operator:	PLANT OPERATION
Facility Phone:	(718) 391-6000
Facility Addr2:	Not reported
Facility Type:	SCHOOL
Emergency:	SCHOOL SAFETY
Emergency Tel:	(212) 979-3300
Old PBSNO:	Not reported
Date Inspected:	Not reported
Inspector:	Not reported
Result of Inspection:	Not reported
Owner Name:	N.Y.C. BOARD OF EDUCATION
Owner Address:	28-11 QUEENS PLAZA NORTH
Owner City,St,Zip:	LONG ISLAND CITY, NY 11101
Federal ID:	Not reported
Owner Tel:	(718) 391-6832
Owner Type:	Local Government
Owner Subtype:	Not reported
Mailing Contact:	FRANK CARDELLO
Mailing Name:	OFFICE OF BUILDING SERVICES
Mailing Address:	28-11 QUEENS PLAZA NORTH
Mailing Address 2:	Not reported
Mailing City,St,Zip:	LONG ISLAND CITY, NY 11101
Mailing Telephone:	(718) 391-6832
Owner Mark:	First Owner
Facility Status:	1 - Active PBS facility, i.e. total capacity of the PBS tanks is greater than 1,100 gallons, regardless if Subpart 360-14 tanks exist or not at the facility.
Certification Flag:	False
Certification Date:	08/07/2001
Expiration:	07/30/2006
Renew Flag:	False
Renew Date:	Not reported
Total Capacity:	5275
FAMT:	True

PUBLIC SCHOOL 51 (Continued) **S107785145**

Facility Screen: No Missing Data
Owner Screen: No Missing Data
Tank Screen: No Missing Data
Dead Letter: False
CBS Number: Not reported
Town or City: NEW YORK CITY
County Code: 63
Town or City Code: 01
Region: 2

Tank ID: 001
Tank Location: ABOVEGROUND ON SADDLES LEGS, STILTS, RACK, OR CRADLE
Tank Status: In Service
Install Date: 19950101
Capacity (Gal): 5000
Product Stored: NOS 1,2, OR 4 FUEL OIL
Tank Type: Steel/carbon steel
Tank Internal: 0
Tank External: 1
Pipe Location: Aboveground
Pipe Type: STEEL/IRON
Pipe Internal: None
Pipe External: 1
Tank Containment: Diking
Leak Detection: 9
Overfill Protection: 24
Dispenser Method: Suction
Date Tested: Not reported
Next Test Date: Not reported
Missing Data for Tank: No Missing Data
Date Closed: Not reported
Test Method: Not reported
Deleted: False
Updated: True
SPDES Number: Not reported
Lat/Long: Not reported

Tank ID: 002
Tank Location: ABOVEGROUND ON SADDLES LEGS, STILTS, RACK, OR CRADLE
Tank Status: In Service
Install Date: 19950101
Capacity (Gal): 275
Product Stored: DIESEL
Tank Type: Steel/carbon steel
Tank Internal: 0
Tank External: 1
Pipe Location: Aboveground
Pipe Type: STEEL/IRON
Pipe Internal: None
Pipe External: 1
Tank Containment: Diking
Leak Detection: 9
Overfill Protection: 24
Dispenser Method: Suction
Date Tested: Not reported
Next Test Date: Not reported

PUBLIC SCHOOL 51 (Continued) **S107785145**

Missing Data for Tank: No Missing Data
Date Closed: Not reported
Test Method: Not reported
Deleted: False
Updated: True
SPDES Number: Not reported
Lat/Long: Not reported

AS192
NE
1/4-1/2
2151 ft.

Relative:
Higher

Actual:
59 ft.

CON ED-MH 18176 **RCRA-SQG 1007206282**
130-34 90TH AVE **NY MANIFEST NYP004007126**
JAMAICA, NY 11418

Site 1 of 3 in cluster AS

RCRAInfo:
Contact: ANTHONY G DRUMMINGS
(212) 460-3770

Classification: Small Quantity Generator
TSDF Activities: Not reported

Violation Status: No violations found

NY MANIFEST:
Document ID: NYG0250137
Manifest Status: Completed after the designated time period for a TSDF to get a copy to the DEC
Trans1 State ID: 20408AD
Trans2 State ID: Not reported
Generator Ship Date: 970517
Trans1 Recv Date: 970517
Trans2 Recv Date: Not reported
TSD Site Recv Date: 970519
Part A Recv Date: 970609
Part B Recv Date: 970612
Generator EPA ID: NYP004007126
Trans1 EPA ID: NYD006982359
Trans2 EPA ID: Not reported
TSDF ID: NYD077444263
Waste Code: B007 - OTHER MISCELLANEOUS PCB WASTES
Quantity: 00003
Units: Y - Cubic yards* (.85 tons)
Number of Containers: 008
Container Type: DM - Metal drums, barrels
Handling Method: L Landfill.
Specific Gravity: 100
Year: 97
Manifest Tracking Num: Not reported
Import Ind: Not reported
Export Ind: Not reported
Discr Quantity Ind: Not reported
Discr Type Ind: Not reported
Discr Residue Ind: Not reported
Discr Partial Reject Ind: Not reported
Discr Full Reject Ind: Not reported
Manifest Ref Num: Not reported
Alt Fac RCRA Id: Not reported
Alt Fac Sign Date: Not reported
Mgmt Method Type Code: Not reported

CON ED-MH 18176 (Continued) **1007206282**

EPA ID:	NYP004007126
Facility Name:	CONSOLIDATED EDISON
Facility Address:	MH 18176 - 130 ST
Facility City:	QUEENS
Facility Address 2:	Not reported
Country:	USA
County:	QU
Mailing Name:	CONSOLIDATED EDISON
Mailing Contact:	FRANKLIN MURRAY
Mailing Address:	4 IRVING PLACE RM 828
Mailing Address 2:	Not reported
Mailing City:	NEW YORK
Mailing State:	NY
Mailing Zip:	Not reported
Mailing Zip4:	Not reported
Mailing Country:	USA
Mailing Phone:	212-460-2808
Document ID:	NYG0250722
Manifest Status:	Completed copy
Trans1 State ID:	80416AB
Trans2 State ID:	Not reported
Generator Ship Date:	970517
Trans1 Recv Date:	970517
Trans2 Recv Date:	Not reported
TSD Site Recv Date:	970519
Part A Recv Date:	970609
Part B Recv Date:	970529
Generator EPA ID:	NYP004007126
Trans1 EPA ID:	NYD006982359
Trans2 EPA ID:	Not reported
TSDF ID:	NYD980593636
Waste Code:	B003 - PETROLEUM OIL WITH 500 PPM OR > PCB
Quantity:	08773
Units:	K - Kilograms (2.2 pounds)
Number of Containers:	001
Container Type:	TT - Cargo tank, tank trucks
Handling Method:	T Chemical, physical, or biological treatment.
Specific Gravity:	100
Year:	97
Manifest Tracking Num:	Not reported
Import Ind:	Not reported
Export Ind:	Not reported
Discr Quantity Ind:	Not reported
Discr Type Ind:	Not reported
Discr Residue Ind:	Not reported
Discr Partial Reject Ind:	Not reported
Discr Full Reject Ind:	Not reported
Manifest Ref Num:	Not reported
Alt Fac RCRA Id:	Not reported
Alt Fac Sign Date:	Not reported
Mgmt Method Type Code:	Not reported
EPA ID:	NYP004007126
Facility Name:	CONSOLIDATED EDISON
Facility Address:	MH 18176 - 130 ST
Facility City:	QUEENS
Facility Address 2:	Not reported

CON ED-MH 18176 (Continued) **1007206282**

Country:	USA
County:	QU
Mailing Name:	CONSOLIDATED EDISON
Mailing Contact:	FRANKLIN MURRAY
Mailing Address:	4 IRVING PLACE RM 828
Mailing Address 2:	Not reported
Mailing City:	NEW YORK
Mailing State:	NY
Mailing Zip:	Not reported
Mailing Zip4:	Not reported
Mailing Country:	USA
Mailing Phone:	212-460-2808

AS193 **GAUGHAN CONSTRUCTION CORP** **FINDS** **1007756395**
NE **130-34 90TH AVENUE** **110019188001**
1/4-1/2 **QUEENS, NY 11418**
2151 ft.

Site 2 of 3 in cluster AS

Relative:
Higher

Actual:
59 ft.

FINDS:
Other Pertinent Environmental Activity Identified at Site

FIS (New York - Facility Information System) is New York's Department of Environmental Conservation (DEC) information system for tracking environmental facility information found across the State.

AS194 **CON ED-MH 18176** **FINDS** **1007252573**
NE **130-34 90TH AVE** **110017250794**
1/4-1/2 **JAMAICA, NY 11418**
2151 ft.

Site 3 of 3 in cluster AS

Relative:
Higher

Actual:
59 ft.

FINDS:
Other Pertinent Environmental Activity Identified at Site

RCRAInfo is a national information system that supports the Resource Conservation and Recovery Act (RCRA) program through the tracking of events and activities related to facilities that generate, transport, and treat, store, or dispose of hazardous waste. RCRAInfo allows RCRA program staff to track the notification, permit, compliance, and corrective action activities required under RCRA.

---

195 **126-01 101 AVE** **UST** **U004044971**
SE **126-01 101ST AVENUE** **N/A**
1/4-1/2 **RICHMOND HILL, NY 11419**
2154 ft.

Relative:
Lower

Actual:
49 ft.

UST:

UST:

Facility Id:	2-609178
Region:	STATE
Expiration Date:	08/04/08

126-01 101 AVE (Continued) **U004044971**

Renewal Date:	/ /
Total Capacity:	0
Facility Type:	Not reported
Mailing Company:	TRICO INC.
Mailing Title:	Not reported
Mailing Contact:	Not reported
Mailing Address:	223-17 HEMPSTEAD AVENUE
Mailing Address 2:	Not reported
Mailing City:	QUEENS VILLAGE
Mailing State:	NY
Mailing Zip Code:	11429
Mailing Phone No:	(718) 454-1600
Mailing Email:	Not reported
Owner Title:	Not reported
Owner Name:	Not reported
Owner Address:	223-17 HEMPSTEAD AVE.
Owner Address 2:	Not reported
Owner State:	NY
Owner Zip Code:	11429
Owner Phone:	(718) 454-1600
Owner Company:	TRICO INC.
Emergency Contact:	PAUL MANESH
Emergency Phone:	(718) 454-1600
Operator:	N/A
Operator Phone:	Not reported
Owner City:	QUEENS VILLAGE
Owner Sub Type:	Corporate or Commercial
UTM X:	599704.02440
UTM Y:	4505204.99166
Site Type Name:	Retail Gasoline Sales
Site Type Status:	Unregulated
Comments:	Not reported
Program Type:	PBS
Tank Number:	1
Tank Location Name:	Underground
Tank Status:	Closed - Removed
Tank Model:	Not reported
Pipe Model:	Not reported
Active Status:	Inactive
Install Date:	/ /
Capacity Gallons:	550
Material Name:	Gasoline
Percentage:	100.00
Tank Type Name:	Steel/Carbon Steel/Iron
Tank Internal Protection:	None
Tank Internal Protection 1:	None
Tank Internal Protection 2:	Not reported
Pipe Location Name:	Underground/On-ground
Pipe Type Name:	Steel/Carbon Steel/Iron
Pipe External Protection 1:	None
Pipe External Protection 2:	Not reported
Tank Secondary Containment 1:	None
Tank Secondary Containment 2:	Not reported
Pipe Secondary Containment:	Not reported
Tank Leak Detection 1:	None

126-01 101 AVE (Continued) **U004044971**

Tank Leak Detection 2:	Not reported
Pipe Leak Detection 1:	Not reported
Pipe Leak Detection 2:	Not reported
Type Of Overfill Prevention 1:	None
Type Of Overfill Prevention 2:	Not reported
Dispenser Method:	Suction
Spill Prevention:	Not reported
Tightness Test Method:	Testing Not Required
Date Tested:	/ /
Next Test Date:	/ /
Date Tank Closed:	07/01/03

Tank Number:	2
Tank Location Name:	Underground
Tank Status:	Closed - Removed
Tank Model:	Not reported
Pipe Model:	Not reported
Active Status:	Inactive
Install Date:	/ /
Capacity Gallons:	550
Material Name:	Gasoline
Percentage:	100.00
Tank Type Name:	Steel/Carbon Steel/Iron
Tank Internal Protection:	None
Tank Internal Protection 1:	None
Tank Internal Protection 2:	Not reported
Pipe Location Name:	Underground/On-ground
Pipe Type Name:	Steel/Carbon Steel/Iron
Pipe External Protection 1:	None
Pipe External Protection 2:	Not reported
Tank Secondary Containment 1:	None
Tank Secondary Containment 2:	Not reported
Pipe Secondary Containment:	Not reported
Tank Leak Detection 1:	None
Tank Leak Detection 2:	Not reported
Pipe Leak Detection 1:	Not reported
Pipe Leak Detection 2:	Not reported
Type Of Overfill Prevention 1:	None
Type Of Overfill Prevention 2:	Not reported
Dispenser Method:	Suction
Spill Prevention:	Not reported
Tightness Test Method:	Testing Not Required
Date Tested:	/ /
Next Test Date:	/ /
Date Tank Closed:	07/01/03

Tank Number:	3
Tank Location Name:	Underground
Tank Status:	Closed - Removed
Tank Model:	Not reported
Pipe Model:	Not reported
Active Status:	Inactive
Install Date:	/ /
Capacity Gallons:	550
Material Name:	Gasoline

126-01 101 AVE (Continued) **U004044971**

Percentage:	100.00
Tank Type Name:	Steel/Carbon Steel/Iron
Tank Internal Protection:	None
Tank Internal Protection 1:	None
Tank Internal Protection 2:	Not reported
Pipe Location Name:	Underground/On-ground
Pipe Type Name:	Steel/Carbon Steel/Iron
Pipe External Protection 1:	None
Pipe External Protection 2:	Not reported
Tank Secondary Containment 1:	None
Tank Secondary Containment 2:	Not reported
Pipe Secondary Containment:	Not reported
Tank Leak Detection 1:	None
Tank Leak Detection 2:	Not reported
Pipe Leak Detection 1:	Not reported
Pipe Leak Detection 2:	Not reported
Type Of Overfill Prevention 1:	None
Type Of Overfill Prevention 2:	Not reported
Dispenser Method:	Suction
Spill Prevention:	Not reported
Tightness Test Method:	Testing Not Required
Date Tested:	/ /
Next Test Date:	/ /
Date Tank Closed:	07/01/03

Tank Number:	4
Tank Location Name:	Underground
Tank Status:	Closed - Removed
Tank Model:	Not reported
Pipe Model:	Not reported
Active Status:	Inactive
Install Date:	/ /
Capacity Gallons:	550
Material Name:	Gasoline
Percentage:	100.00
Tank Type Name:	Steel/Carbon Steel/Iron
Tank Internal Protection:	None
Tank Internal Protection 1:	None
Tank Internal Protection 2:	Not reported
Pipe Location Name:	Underground/On-ground
Pipe Type Name:	Steel/Carbon Steel/Iron
Pipe External Protection 1:	None
Pipe External Protection 2:	Not reported
Tank Secondary Containment 1:	None
Tank Secondary Containment 2:	Not reported
Pipe Secondary Containment:	Not reported
Tank Leak Detection 1:	None
Tank Leak Detection 2:	Not reported
Pipe Leak Detection 1:	Not reported
Pipe Leak Detection 2:	Not reported
Type Of Overfill Prevention 1:	None
Type Of Overfill Prevention 2:	Not reported
Dispenser Method:	Suction
Spill Prevention:	Not reported
Tightness Test Method:	Testing Not Required
Date Tested:	/ /

126-01 101 AVE (Continued) **U004044971**

Next Test Date: / /
Date Tank Closed: 07/01/03

Tank Number: 5
Tank Location Name: Underground
Tank Status: Closed - Removed
Tank Model: Not reported
Pipe Model: Not reported
Active Status: Inactive
Install Date: / /
Capacity Gallons: 550
Material Name: Gasoline
Percentage: 100.00
Tank Type Name: Steel/Carbon Steel/Iron
Tank Internal Protection: None
Tank Internal Protection 1: None
Tank Internal Protection 2: Not reported
Pipe Location Name: Underground/On-ground
Pipe Type Name: Steel/Carbon Steel/Iron
Pipe External Protection 1: None
Pipe External Protection 2: Not reported
Tank Secondary Containment 1: None
Tank Secondary Containment 2: Not reported
Pipe Secondary Containment: Not reported
Tank Leak Detection 1: None
Tank Leak Detection 2: Not reported
Pipe Leak Detection 1: Not reported
Pipe Leak Detection 2: Not reported
Type Of Overfill Prevention 1: None
Type Of Overfill Prevention 2: Not reported
Dispenser Method: Suction
Spill Prevention: Not reported
Tightness Test Method: Testing Not Required
Date Tested: / /
Next Test Date: / /
Date Tank Closed: 07/01/03

Tank Number: 6
Tank Location Name: Underground
Tank Status: Closed - Removed
Tank Model: Not reported
Pipe Model: Not reported
Active Status: Inactive
Install Date: / /
Capacity Gallons: 550
Material Name: Gasoline
Percentage: 100.00
Tank Type Name: Steel/Carbon Steel/Iron
Tank Internal Protection: None
Tank Internal Protection 1: None
Tank Internal Protection 2: Not reported
Pipe Location Name: Underground/On-ground
Pipe Type Name: Steel/Carbon Steel/Iron
Pipe External Protection 1: None
Pipe External Protection 2: Not reported

126-01 101 AVE (Continued) **U004044971**

Tank Secondary Containment 1:	None
Tank Secondary Containment 2:	Not reported
Pipe Secondary Containment:	Not reported
Tank Leak Detection 1:	None
Tank Leak Detection 2:	Not reported
Pipe Leak Detection 1:	Not reported
Pipe Leak Detection 2:	Not reported
Type Of Overfill Prevention 1:	None
Type Of Overfill Prevention 2:	Not reported
Dispenser Method:	Suction
Spill Prevention:	Not reported
Tightness Test Method:	Testing Not Required
Date Tested:	/ /
Next Test Date:	/ /
Date Tank Closed:	07/01/03

Tank Number:	7
Tank Location Name:	Underground
Tank Status:	Closed - Removed
Tank Model:	Not reported
Pipe Model:	Not reported
Active Status:	Inactive
Install Date:	/ /
Capacity Gallons:	550
Material Name:	Gasoline
Percentage:	100.00
Tank Type Name:	Steel/Carbon Steel/Iron
Tank Internal Protection:	None
Tank Internal Protection 1:	None
Tank Internal Protection 2:	Not reported
Pipe Location Name:	Underground/On-ground
Pipe Type Name:	Steel/Carbon Steel/Iron
Pipe External Protection 1:	None
Pipe External Protection 2:	Not reported
Tank Secondary Containment 1:	None
Tank Secondary Containment 2:	Not reported
Pipe Secondary Containment:	Not reported
Tank Leak Detection 1:	None
Tank Leak Detection 2:	Not reported
Pipe Leak Detection 1:	Not reported
Pipe Leak Detection 2:	Not reported
Type Of Overfill Prevention 1:	None
Type Of Overfill Prevention 2:	Not reported
Dispenser Method:	Suction
Spill Prevention:	Not reported
Tightness Test Method:	Testing Not Required
Date Tested:	/ /
Next Test Date:	/ /
Date Tank Closed:	07/01/03

Tank Number:	8
Tank Location Name:	Underground
Tank Status:	Closed - Removed
Tank Model:	Not reported
Pipe Model:	Not reported

126-01 101 AVE (Continued) **U004044971**

Active Status:	Inactive
Install Date:	/ /
Capacity Gallons:	2000
Material Name:	#2 Fuel Oil
Percentage:	100.00
Tank Type Name:	Steel/Carbon Steel/Iron
Tank Internal Protection:	None
Tank Internal Protection 1:	None
Tank Internal Protection 2:	Not reported
Pipe Location Name:	Underground/On-ground
Pipe Type Name:	Steel/Carbon Steel/Iron
Pipe External Protection 1:	None
Pipe External Protection 2:	Not reported
Tank Secondary Containment 1:	None
Tank Secondary Containment 2:	Not reported
Pipe Secondary Containment:	Not reported
Tank Leak Detection 1:	None
Tank Leak Detection 2:	Not reported
Pipe Leak Detection 1:	Not reported
Pipe Leak Detection 2:	Not reported
Type Of Overfill Prevention 1:	None
Type Of Overfill Prevention 2:	Not reported
Dispenser Method:	Suction
Spill Prevention:	Not reported
Tightness Test Method:	Testing Not Required
Date Tested:	/ /
Next Test Date:	/ /
Date Tank Closed:	07/01/03

Tank Number:	9
Tank Location Name:	Underground
Tank Status:	Closed - Removed
Tank Model:	Not reported
Pipe Model:	Not reported
Active Status:	Inactive
Install Date:	/ /
Capacity Gallons:	550
Material Name:	Gasoline
Percentage:	100.00
Tank Type Name:	Steel/Carbon Steel/Iron
Tank Internal Protection:	None
Tank Internal Protection 1:	None
Tank Internal Protection 2:	Not reported
Pipe Location Name:	Underground/On-ground
Pipe Type Name:	Steel/Carbon Steel/Iron
Pipe External Protection 1:	None
Pipe External Protection 2:	Not reported
Tank Secondary Containment 1:	None
Tank Secondary Containment 2:	Not reported
Pipe Secondary Containment:	Not reported
Tank Leak Detection 1:	None
Tank Leak Detection 2:	Not reported
Pipe Leak Detection 1:	Not reported
Pipe Leak Detection 2:	Not reported
Type Of Overfill Prevention 1:	None
Type Of Overfill Prevention 2:	Not reported

126-01 101 AVE (Continued) **U004044971**

Dispenser Method:	Suction
Spill Prevention:	Not reported
Tightness Test Method:	Testing Not Required
Date Tested:	/ /
Next Test Date:	/ /
Date Tank Closed:	07/01/03

AO196 **87-10 126TH ST/QUEENS** **NY Spills** **S102141114**
North **87-10 126TH STREET** **NY Hist Spills** **N/A**
1/4-1/2 **NEW YORK CITY, NY**
2166 ft.

Site 2 of 4 in cluster AO

Relative:
Higher

Actual:
62 ft.

NY Spills:

Site ID:	217162
Facility Addr2:	Not reported
Facility ID:	9102059
Spill Number:	9102059
Facility Type:	ER
SWIS:	4101
Region of Spill:	2
Investigator:	GELLER
Referred To:	Not reported
Spill Date:	05/21/91
Reported to Dept:	05/21/91
CID:	Not reported
Spill Cause:	Deliberate
Water Affected:	Not reported
Spill Source:	Commercial/Industrial
Spill Notifier:	Citizen
Cleanup Ceased:	05/23/91
Cleanup Meets Std:	True
Last Inspection:	/ /
Recommended Penalty:	Penalty Not Recommended
UST Trust:	False
Spill Class:	Not reported
Spill Closed Dt:	05/23/91
Remediation Phase:	0
Date Entered In Computer:	06/03/91
Spill Record Last Update:	09/30/04
Spiller Name:	Not reported
Spiller Company:	Not reported
Spiller Address:	Not reported
Spiller City,St,Zip:	***Update***, ZZ
Spiller Company:	001
Spiller Phone:	Not reported
Contact Name:	Not reported
Contact Phone:	Not reported
DEC Region:	2
Program Number:	9102059
DER Facility ID:	179780
Site ID:	217162
Operable Unit ID:	955798
Operable Unit:	01
Material ID:	424583
Material Code:	0066A
Material Name:	UNKNOWN PETROLEUM
Case No.:	Not reported

87-10 126TH ST/QUEENS (Continued) **S102141114**

Material FA: Petroleum
Quantity: -1.00
Units: Not reported
Recovered: 0.00
Resource Affected: Sewer
Oxygenate: False
DEC Memo: Start CallerRemark - 9102059 APPEARS TO BE CLEANING OUT BLDG,DUMPING & WASHING IN HYDRANT & SEWER, NYCPD (102PCT) NOTIFIED, DOSEN'T APPEAR TO BE REGULATED SUBSTANCE, NO ACTION. END CallerRemark - 9102059
Remarks: Not reported

NY Hist Spills:
Region of Spill: 2
Spill Number: 9102059
Investigator: GELLER
Caller Name: Not reported
Caller Agency: Not reported
Caller Phone: Not reported
Notifier Name: Not reported
Notifier Agency: Not reported
Notifier Phone: Not reported
Spill Date/Time: 05/21/1991 13:00
Reported to Dept Date/Time: 05/21/91 13:51
SWIS: 63
Spiller Name: Not reported
Spiller Contact: Not reported
Spiller Phone: Not reported
Spiller Address: Not reported
Spiller City,St,Zip: Not reported
Spill Cause: Deliberate
Reported to Dept: In Sewer
Water Affected: Not reported
Spill Source: 01
Spill Notifier: Citizen
PBS Number: Not reported
Cleanup Ceased: 05/23/91
Cleanup Meets Std: True
Last Inspection: / /
Recommended Penalty: Penalty Not Recommended
Spiller Cleanup Dt: / /
Enforcement Date: / /
Invstgn Complete: / /
UST Involvement: False
Spill Class: Not reported
Spill Closed Dt: 05/23/91
Corrective Action Plan Submitted: / /
Date Region Sent Summary to Central Office: / /
Date Spill Entered In Computer Data File: 06/03/91
Date Spill Entered In Computer Data File: Not reported
Update Date: / /
Is Updated: False
PBS Number: Not reported
Tank Number: Not reported
Tank Size: Not reported
Test Method: Not reported
Leak Rate Failed Tank: Not reported
Gross Leak Rate: Not reported

87-10 126TH ST/QUEENS (Continued) **S102141114**

Material Class Type:	Petroleum
Quantity Spilled:	-1
Unkonwn Quantity Spilled:	False
Units:	Not reported
Quantity Recovered:	0
Unkonwn Quantity Recovered:	False
Material:	UNKNOWN PETROLEUM
Class Type:	UNKNOWN PETROLEUM
Times Material Entry In File:	16414
CAS Number:	Not reported
Last Date:	19940929
DEC Remarks:	Not reported
Remark:	APPEARS TO BE CLEANING OUT BLDG,DUMPING WASHING IN HYDRANT SEWER, NYCPD 102PCT) NOTIFIED, DOSEN T APPEAR TO BE REGULATED SUBSTANCE, NO ACTION.

AL197 **JAMAICA STORAGE YARD** **NY Spills** **S102142033**
East **ATLANTIC AV @ 130 ST** **NY Hist Spills** **N/A**
1/4-1/2 **JAMAICA, NY**
2170 ft.

Site 2 of 2 in cluster AL

Relative: Lower

Actual: 55 ft.

NY Spills:

Site ID:	253225
Facility Addr2:	Not reported
Facility ID:	8907630
Spill Number:	8907630
Facility Type:	ER
SWIS:	4101
Region of Spill:	2
Investigator:	MCTIBBE
Referred To:	Not reported
Spill Date:	11/01/89
Reported to Dept:	11/01/89
CID:	Not reported
Spill Cause:	Equipment Failure
Water Affected:	Not reported
Spill Source:	Railroad Car
Spill Notifier:	Responsible Party
Cleanup Ceased:	/ /
Cleanup Meets Std:	False
Last Inspection:	/ /
Recommended Penalty:	Penalty Not Recommended
UST Trust:	False
Spill Class:	Known release with minimal potential for fire or hazard. DEC Response. Willing Responsible Party. Corrective action taken.
Spill Closed Dt:	09/27/05
Remediation Phase:	0
Date Entered In Computer:	11/01/89
Spill Record Last Update:	09/27/05
Spiller Name:	Not reported
Spiller Company:	LIRR
Spiller Address:	JAMAICA STORAGE YARD
Spiller City,St,Zip:	ZZ
Spiller Company:	001
Spiller Phone:	Not reported
Contact Name:	Not reported
Contact Phone:	Not reported
DEC Region:	2

JAMAICA STORAGE YARD (Continued) **S102142033**

Program Number: 8907630
DER Facility ID: 207442
Site ID: 253225
Operable Unit ID: 932555
Operable Unit: 01
Material ID: 444418
Material Code: 0008
Material Name: Diesel
Case No.: Not reported
Material FA: Petroleum
Quantity: 100.00
Units: Gallons
Recovered: 0.00
Resource Affected: Soil
Oxygenate: False
DEC Memo: Start CallerRemark - 8907630 ENGINE DERAILED, PUNCTURED A TANK. APPROXIMATELY 100 GALS SPILLED. END CallerRemark - 8907630
Remarks: Start DECRemark - 8907630 Prior to Sept, 2004 data translation this spill Lead DEC Field was "DEMEO" / / : 6/22/95-THIS WAS A FINGER SPILL THAT IS BEING FOLLOWED UP BY TOMASELLO. INVESTIGATOR CHANGED FROM TOMASELLO TO DEMEO, 8-7-01. 3/23/05 - Austin - Transferred from DeMeo to Tibbe - end 09/27/05: Closed and consolidated under Spill # 89-08760. Will be included in the full site iinvestigation. END DECRemark - 8907630

NY Hist Spills:
Region of Spill: 2
Spill Number: 8907630
Investigator: DEMEO
Caller Name: Not reported
Caller Agency: Not reported
Caller Phone: Not reported
Notifier Name: Not reported
Notifier Agency: Not reported
Notifier Phone: Not reported
Spill Date/Time: 11/01/1989 09:58
Reported to Dept Date/Time: 11/01/89 10:11
SWIS: 63
Spiller Name: LIRR
Spiller Contact: Not reported
Spiller Phone: Not reported
Spiller Address: Not reported
Spiller City,St,Zip: Not reported
Spill Cause: Equipment Failure
Reported to Dept: On Land
Water Affected: Not reported
Spill Source: 11
Spill Notifier: Responsible Party
PBS Number: Not reported
Cleanup Ceased: / /
Cleanup Meets Std: False
Last Inspection: / /
Recommended Penalty: Penalty Not Recommended
Spiller Cleanup Dt: / /
Enforcement Date: / /
Invstgn Complete: / /
UST Involvement: False
Spill Class: Known release with minimal potential for fire or hazard. DEC Response.

JAMAICA STORAGE YARD (Continued) **S102142033**

Willing Responsible Party. Corrective action taken.
Spill Closed Dt: / /
Corrective Action Plan Submitted: / /
Date Region Sent Summary to Central Office: / /
Date Spill Entered In Computer Data File: 11/01/89
Date Spill Entered In Computer Data File: Not reported
Update Date: 08/07/01
Is Updated: False
PBS Number: Not reported
Tank Number: Not reported
Tank Size: Not reported
Test Method: Not reported
Leak Rate Failed Tank: Not reported
Gross Leak Rate: Not reported
Material Class Type: Petroleum
Quantity Spilled: 100
Unkonwn Quantity Spilled: False
Units: Gallons
Quantity Recovered: 0
Unkonwn Quantity Recovered: False
Material: DIESEL
Class Type: DIESEL
Times Material Entry In File: 10625
CAS Number: Not reported
Last Date: 19940728
DEC Remarks: / / : 6/22/95-THIS WAS A FINGER SPILL THAT IS BEING FOLLOWED UP BY TOMASELLO. INVESTIGATOR CHANGED FROM TOMASELLO TO DEMEO, 8-7-01.
Remark: ENGINE DERAILED, PUNCTURED A TANK. APPROXIMATELY 100 GALS SPILLED.

AT198 **IFO** **NY Spills** **S105235541**
NNW **86-34 121ST ST** **NY Hist Spills** **N/A**
1/4-1/2 **QUEENS, NY**
2212 ft.

Site 1 of 2 in cluster AT

Relative: Higher

Actual: 64 ft.

NY Spills:
Site ID: 197164
Facility Addr2: Not reported
Facility ID: 0107365
Spill Number: 0107365
Facility Type: ER
SWIS: 4101
Region of Spill: 2
Investigator: SMSANGES
Referred To: Not reported
Spill Date: 10/17/01
Reported to Dept: 10/17/01
CID: 365
Spill Cause: Unknown
Water Affected: Not reported
Spill Source: Unknown
Spill Notifier: Federal Government
Cleanup Ceased: / /
Cleanup Meets Std: False
Last Inspection: / /
Recommended Penalty: Penalty Not Recommended
UST Trust: False
Spill Class: Known release with minimal potential for fire or hazard. DEC Response.

IFO (Continued) **S105235541**

Willing Responsible Party. Corrective action taken.
Spill Closed Dt: 10/29/01
Remediation Phase: 0
Date Entered In Computer: 10/17/01
Spill Record Last Update: 12/12/01
Spiller Name: Not reported
Spiller Company: UNKNOWN
Spiller Address: Not reported
Spiller City,St,Zip: ZZ -
Spiller Company: 001
Spiller Phone: Not reported
Contact Name: Not reported
Contact Phone: Not reported
DEC Region: 2
Program Number: 0107365
DER Facility ID: 164115
Site ID: 197164
Operable Unit ID: 844351
Operable Unit: 01
Material ID: 532184
Material Code: 0022
Material Name: Waste Oil/Used Oil
Case No.: Not reported
Material FA: Petroleum
Quantity: 0.00
Units: Gallons
Recovered: 0.00
Resource Affected: Soil
Oxygenate: False
DEC Memo: Start CallerRemark - 0107365 DRUMS ARE IFO THE PROPERTY & SMALL AMT IS SPILLED 2-5GAL PALE PUMPED OUT 12/5/01 PIN # 01036 ABANDON DRUM (PALE) SEE SPILL # 9930008 END CallerRemark - 0107365
Remarks: Start DECRemark - 0107365 Prior to Sept, 2004 data translation this spill Lead DEC Field was "SANGESLAND" 10/29/2001 SAME AS SPILL # 0107361 VISITED SITE ON 11/26/01 WITH TIBBE. FOUND 2-5 GAL PALES WITH WASTE OIL ON SHOPPING CART.ROSSAN NYS--DEC HAD MILRO END DECRemark - 0107365

NY Hist Spills:
Region of Spill: 2
Spill Number: 0107365
Investigator: SANGESLAND
Caller Name: Not reported
Caller Agency: Not reported
Caller Phone: Not reported
Notifier Name: Not reported
Notifier Agency: Not reported
Notifier Phone: Not reported
Spill Date/Time: 10/17/2001 15:39
Reported to Dept Date/Time: 10/17/01 16:37
SWIS: 63
Spiller Name: UNKNOWN
Spiller Contact: Not reported
Spiller Phone: ( ) -
Spiller Address: Not reported
Spiller City,St,Zip: -
Spill Cause: Unknown
Reported to Dept: On Land

IFO (Continued) **S105235541**

Water Affected: Not reported
Spill Source: 12
Spill Notifier: Federal Government
PBS Number: Not reported
Cleanup Ceased: / /
Cleanup Meets Std: False
Last Inspection: / /
Recommended Penalty: Penalty Not Recommended
Spiller Cleanup Dt: / /
Enforcement Date: / /
Invstgn Complete: / /
UST Involvement: False
Spill Class: Known release with minimal potential for fire or hazard. DEC Response. Willing Responsible Party. Corrective action taken.
Spill Closed Dt: 10/29/01
Corrective Action Plan Submitted: / /
Date Region Sent Summary to Central Office: / /
Date Spill Entered In Computer Data File: 10/17/01
Date Spill Entered In Computer Data File: Not reported
Update Date: 12/12/01
Is Updated: False
PBS Number: Not reported
Tank Number: Not reported
Tank Size: Not reported
Test Method: Not reported
Leak Rate Failed Tank: Not reported
Gross Leak Rate: Not reported
Material Class Type: Petroleum
Quantity Spilled: 0
Unkonwn Quantity Spilled: True
Units: Gallons
Quantity Recovered: 0
Unkonwn Quantity Recovered: False
Material: WASTE OIL
Class Type: WASTE OIL
Times Material Entry In File: 9509
CAS Number: Not reported
Last Date: 19940927
DEC Remarks: 10/29/2001 SAME AS SPILL 0107361 VISITED SITE ON 11/26/01 WITH TIBBE. FOUND 2-5 GAL PALES WITH WASTE OIL ON SHOPPING CART.
ROSSAN NYS--DEC HAD MILRO
Remark: DRUMS ARE IFO THE PROPERTY SMALL AMT IS SPILLED 2-5GAL PALE PUMPED OUT 12/5/01 PIN 01036 ABANDON DRUM PALE) SEE SPILL 9930008

AO199 **H&R AUTO MECHANIC SERVICE** **AST A100294288**
North **126-08 JAMAICA AVE** **N/A**
1/4-1/2 **RICHMOND HILL, NY 11418**
2213 ft.

Site 3 of 4 in cluster AO

Relative: Higher

AST:

Actual: 63 ft.

AST:
Region: STATE
Facility Id: 2-609497
UTM X: 599299.02345
UTM Y: 4506249.43526
Expiration Date: 03/25/09

H&R AUTO MECHANIC SERVICE (Continued) **A100294288**

Renewal Date:	/ /
Total Capacity:	275
Facility Type:	Not reported
Site Type Name:	Other
Site Type Status:	Waste Oil Storer
Mailing Company:	H&R AUTO MECHANIC SERVICE
Mailing Title:	Not reported
Mailing Contact:	RODOLFO FONTALBO
Mailing Address:	126-08 JAMAICA AVE
Mailing Address 2:	Not reported
Mailing City:	RICHMOND HILL
Mailing State:	NY
Mailing Zip Code:	11418
Mailing Phone No:	(718) 805-8260
Mailing Email:	Not reported
Owner Title:	Not reported
Owner Name:	Not reported
Owner Address:	134-14 95TH PLACE
Owner Address 2:	Not reported
Owner State:	NY
Owner Zip Code:	11417
Owner Phone:	(718) 845-2523
Owner Company:	RODOLFO FONTALBO
Emergency Contact:	RODOLFO FONTALBO
Emergency Phone:	(718) 805-8260
Operator:	RODOLFO FONTALBO
Operator Phone:	(718) 805-8260
Owner City:	OZONE PARK
Owner Sub Type:	Corporate or Commercial
Program Type:	PBS
Tank Number:	001
Tank Location Name:	Aboveground on crib, rack, or cradle
Tank Status:	In Service
Tank Model:	Not reported
Pipe Model:	Not reported
Active Status:	Active
Install Date:	/ /
Capacity Gallons:	275
Material Name:	Waste Oil/Used Oil
Percentage:	100.00
Tank Type Name:	Steel/Carbon Steel/Iron
Tank Internal Protection:	Not reported
Tank Internal Protection 1:	Not reported
Tank Internal Protection 2:	Not reported
Pipe Location Name:	Not reported
Pipe Type Name:	Not reported
Pipe External Protection 1:	Not reported
Pipe External Protection 2:	Not reported
Tank Secondary Containment 1:	Not reported
Tank Secondary Containment 2:	Not reported
Pipe Secondary Containment:	Not reported
Tank Leak Detection 1:	Not reported
Tank Leak Detection 2:	Not reported
Pipe Leak Detection 1:	Not reported
Pipe Leak Detection 2:	Not reported
Type Of Overfill Prevention 1:	Not reported

H&R AUTO MECHANIC SERVICE (Continued) **A100294288**

Type Of Overfill Prevention 2:	Not reported
Dispenser Method:	Not reported
Spill Prevention:	Not reported
Tightness Test Method:	Unknown
Date Tested:	/ /
Next Test Date:	/ /
Date Tank Closed:	/ /

---

200 NW 1/4-1/2 2223 ft. **KEW METRO S/S INC** **UST U001835415**
125-24 NILUGALER AVE **HIST UST N/A**
RICHMOND HILL, NY 11415

Relative: Higher

Actual: 61 ft.

UST:

UST:

Facility Id:	2-280550
Region:	STATE
Expiration Date:	02/03/93
Renewal Date:	/ /
Total Capacity:	0
Facility Type:	Not reported
Mailing Company:	HOWARD R CARCHMAN
Mailing Title:	Not reported
Mailing Contact:	Not reported
Mailing Address:	136 WOODMEERE BLVD
Mailing Address 2:	Not reported
Mailing City:	WOODMEERE L I
Mailing State:	NY
Mailing Zip Code:	11598
Mailing Phone No:	(516) 374-3784
Mailing Email:	Not reported
Owner Title:	Not reported
Owner Name:	Not reported
Owner Address:	136 WOODMEERE BLVD
Owner Address 2:	Not reported
Owner State:	NY
Owner Zip Code:	11598
Owner Phone:	(516) 374-3784
Owner Company:	HOWARD R CARCHMAN
Emergency Contact:	PHILIP CACHMAN
Emergency Phone:	(718) 544-8223
Operator:	HOWARD R CARCHMAN
Operator Phone:	(718) 441-2664
Owner City:	WOODMEERE L I
Owner Sub Type:	Not reported
UTM X:	599175.12500
UTM Y:	4506604.00000
Site Type Name:	Unknown
Site Type Status:	Administratively Closed
Comments:	02/15/95 - This site has been declared ADMINISTRATIVELY CLOSED. It has been removed from active status. (Please specify why below)DUPLICATE REGISTRATION WITH PBS # 2-600646 HJSDUPLICATE REGISTRATION, PLEASE SEE PBS # 2-600646 HS12/09/94 INSTEAD OFRENEWAL, NEW INITIAL REGISTRATION WAS DONE. FOR NEW RECOR PLEASE REVIEW PBS # 2-600646 PS: IT IS 125-24 METROPOLITON AVENUE, NOT NILULAGER AVE. AFTER CONVERSATION WITH MR. HOWARD (OWNER), RECORD UPDATED -H
Program Type:	PBS

KEW METRO S/S INC (Continued) **U001835415**

Tank Number:	005
Tank Location Name:	Underground
Tank Status:	Closed - Removed
Tank Model:	Not reported
Pipe Model:	Not reported
Active Status:	Inactive
Install Date:	/ /
Capacity Gallons:	550
Material Name:	Gasoline
Percentage:	100.00
Tank Type Name:	Steel/Carbon Steel/Iron
Tank Internal Protection:	None
Tank Internal Protection 1:	None
Tank Internal Protection 2:	Not reported
Pipe Location Name:	No Piping
Pipe Type Name:	No Piping
Pipe External Protection 1:	None
Pipe External Protection 2:	Not reported
Tank Secondary Containment 1:	None
Tank Secondary Containment 2:	Not reported
Pipe Secondary Containment:	Not reported
Tank Leak Detection 1:	Groundwater Well
Tank Leak Detection 2:	Not reported
Pipe Leak Detection 1:	Not reported
Pipe Leak Detection 2:	Not reported
Type Of Overfill Prevention 1:	None
Type Of Overfill Prevention 2:	Not reported
Dispenser Method:	Suction
Spill Prevention:	Not reported
Tightness Test Method:	Testing Not Required
Date Tested:	/ /
Next Test Date:	/ /
Date Tank Closed:	12/01/94

Tank Number:	0R1
Tank Location Name:	Underground
Tank Status:	Closed - Removed
Tank Model:	Not reported
Pipe Model:	Not reported
Active Status:	Inactive
Install Date:	/ /
Capacity Gallons:	550
Material Name:	Gasoline
Percentage:	100.00
Tank Type Name:	Steel/Carbon Steel/Iron
Tank Internal Protection:	None
Tank Internal Protection 1:	None
Tank Internal Protection 2:	Not reported
Pipe Location Name:	No Piping
Pipe Type Name:	No Piping
Pipe External Protection 1:	None
Pipe External Protection 2:	Not reported
Tank Secondary Containment 1:	None
Tank Secondary Containment 2:	Not reported
Pipe Secondary Containment:	Not reported
Tank Leak Detection 1:	Groundwater Well

KEW METRO S/S INC (Continued) **U001835415**

Tank Leak Detection 2:	Not reported
Pipe Leak Detection 1:	Not reported
Pipe Leak Detection 2:	Not reported
Type Of Overfill Prevention 1:	None
Type Of Overfill Prevention 2:	Not reported
Dispenser Method:	Suction
Spill Prevention:	Not reported
Tightness Test Method:	Testing Not Required
Date Tested:	/ /
Next Test Date:	/ /
Date Tank Closed:	12/01/94

Tank Number:	0R2
Tank Location Name:	Underground
Tank Status:	Closed - Removed
Tank Model:	Not reported
Pipe Model:	Not reported
Active Status:	Inactive
Install Date:	/ /
Capacity Gallons:	550
Material Name:	Gasoline
Percentage:	100.00
Tank Type Name:	Steel/Carbon Steel/Iron
Tank Internal Protection:	None
Tank Internal Protection 1:	None
Tank Internal Protection 2:	Not reported
Pipe Location Name:	No Piping
Pipe Type Name:	No Piping
Pipe External Protection 1:	None
Pipe External Protection 2:	Not reported
Tank Secondary Containment 1:	None
Tank Secondary Containment 2:	Not reported
Pipe Secondary Containment:	Not reported
Tank Leak Detection 1:	Groundwater Well
Tank Leak Detection 2:	Not reported
Pipe Leak Detection 1:	Not reported
Pipe Leak Detection 2:	Not reported
Type Of Overfill Prevention 1:	None
Type Of Overfill Prevention 2:	Not reported
Dispenser Method:	Suction
Spill Prevention:	Not reported
Tightness Test Method:	Testing Not Required
Date Tested:	/ /
Next Test Date:	/ /
Date Tank Closed:	12/01/94

Tank Number:	0R3
Tank Location Name:	Underground
Tank Status:	Closed - Removed
Tank Model:	Not reported
Pipe Model:	Not reported
Active Status:	Inactive
Install Date:	/ /
Capacity Gallons:	550
Material Name:	Gasoline

KEW METRO S/S INC (Continued) **U001835415**

Percentage:	100.00
Tank Type Name:	Steel/Carbon Steel/Iron
Tank Internal Protection:	None
Tank Internal Protection 1:	None
Tank Internal Protection 2:	Not reported
Pipe Location Name:	No Piping
Pipe Type Name:	No Piping
Pipe External Protection 1:	None
Pipe External Protection 2:	Not reported
Tank Secondary Containment 1:	None
Tank Secondary Containment 2:	Not reported
Pipe Secondary Containment:	Not reported
Tank Leak Detection 1:	Groundwater Well
Tank Leak Detection 2:	Not reported
Pipe Leak Detection 1:	Not reported
Pipe Leak Detection 2:	Not reported
Type Of Overfill Prevention 1:	None
Type Of Overfill Prevention 2:	Not reported
Dispenser Method:	Suction
Spill Prevention:	Not reported
Tightness Test Method:	Testing Not Required
Date Tested:	/ /
Next Test Date:	/ /
Date Tank Closed:	12/01/94

Tank Number:	0S1
Tank Location Name:	Underground
Tank Status:	Closed - Removed
Tank Model:	Not reported
Pipe Model:	Not reported
Active Status:	Inactive
Install Date:	/ /
Capacity Gallons:	550
Material Name:	Gasoline
Percentage:	100.00
Tank Type Name:	Steel/Carbon Steel/Iron
Tank Internal Protection:	None
Tank Internal Protection 1:	None
Tank Internal Protection 2:	Not reported
Pipe Location Name:	No Piping
Pipe Type Name:	No Piping
Pipe External Protection 1:	None
Pipe External Protection 2:	Not reported
Tank Secondary Containment 1:	None
Tank Secondary Containment 2:	Not reported
Pipe Secondary Containment:	Not reported
Tank Leak Detection 1:	Groundwater Well
Tank Leak Detection 2:	Not reported
Pipe Leak Detection 1:	Not reported
Pipe Leak Detection 2:	Not reported
Type Of Overfill Prevention 1:	None
Type Of Overfill Prevention 2:	Not reported
Dispenser Method:	Suction
Spill Prevention:	Not reported
Tightness Test Method:	Testing Not Required
Date Tested:	/ /

KEW METRO S/S INC (Continued) **U001835415**

Next Test Date: / /
Date Tank Closed: 12/01/94

Tank Number: 0S2
Tank Location Name: Underground
Tank Status: Closed - Removed
Tank Model: Not reported
Pipe Model: Not reported
Active Status: Inactive
Install Date: / /
Capacity Gallons: 550
Material Name: Gasoline
Percentage: 100.00
Tank Type Name: Steel/Carbon Steel/Iron
Tank Internal Protection: None
Tank Internal Protection 1: None
Tank Internal Protection 2: Not reported
Pipe Location Name: No Piping
Pipe Type Name: No Piping
Pipe External Protection 1: None
Pipe External Protection 2: Not reported
Tank Secondary Containment 1: None
Tank Secondary Containment 2: Not reported
Pipe Secondary Containment: Not reported
Tank Leak Detection 1: Groundwater Well
Tank Leak Detection 2: Not reported
Pipe Leak Detection 1: Not reported
Pipe Leak Detection 2: Not reported
Type Of Overfill Prevention 1: None
Type Of Overfill Prevention 2: Not reported
Dispenser Method: Suction
Spill Prevention: Not reported
Tightness Test Method: Testing Not Required
Date Tested: / /
Next Test Date: / /
Date Tank Closed: 12/01/94

Tank Number: 0S3
Tank Location Name: Underground
Tank Status: Closed - Removed
Tank Model: Not reported
Pipe Model: Not reported
Active Status: Inactive
Install Date: / /
Capacity Gallons: 550
Material Name: Gasoline
Percentage: 100.00
Tank Type Name: Steel/Carbon Steel/Iron
Tank Internal Protection: None
Tank Internal Protection 1: None
Tank Internal Protection 2: Not reported
Pipe Location Name: No Piping
Pipe Type Name: No Piping
Pipe External Protection 1: None
Pipe External Protection 2: Not reported

KEW METRO S/S INC (Continued) **U001835415**

Tank Secondary Containment 1:	None
Tank Secondary Containment 2:	Not reported
Pipe Secondary Containment:	Not reported
Tank Leak Detection 1:	Groundwater Well
Tank Leak Detection 2:	Not reported
Pipe Leak Detection 1:	Not reported
Pipe Leak Detection 2:	Not reported
Type Of Overfill Prevention 1:	None
Type Of Overfill Prevention 2:	Not reported
Dispenser Method:	Suction
Spill Prevention:	Not reported
Tightness Test Method:	Testing Not Required
Date Tested:	/ /
Next Test Date:	/ /
Date Tank Closed:	12/01/94

Tank Number:	0S4
Tank Location Name:	Underground
Tank Status:	Closed - Removed
Tank Model:	Not reported
Pipe Model:	Not reported
Active Status:	Inactive
Install Date:	/ /
Capacity Gallons:	550
Material Name:	Gasoline
Percentage:	100.00
Tank Type Name:	Steel/Carbon Steel/Iron
Tank Internal Protection:	None
Tank Internal Protection 1:	None
Tank Internal Protection 2:	Not reported
Pipe Location Name:	No Piping
Pipe Type Name:	No Piping
Pipe External Protection 1:	None
Pipe External Protection 2:	Not reported
Tank Secondary Containment 1:	None
Tank Secondary Containment 2:	Not reported
Pipe Secondary Containment:	Not reported
Tank Leak Detection 1:	Groundwater Well
Tank Leak Detection 2:	Not reported
Pipe Leak Detection 1:	Not reported
Pipe Leak Detection 2:	Not reported
Type Of Overfill Prevention 1:	None
Type Of Overfill Prevention 2:	Not reported
Dispenser Method:	Suction
Spill Prevention:	Not reported
Tightness Test Method:	Testing Not Required
Date Tested:	/ /
Next Test Date:	/ /
Date Tank Closed:	12/01/94

Tank Number:	NL1
Tank Location Name:	Underground
Tank Status:	Administratively Closed
Tank Model:	Not reported
Pipe Model:	Not reported

KEW METRO S/S INC (Continued) **U001835415**

Active Status:	Inactive
Install Date:	/ /
Capacity Gallons:	4000
Material Name:	Gasoline
Percentage:	100.00
Tank Type Name:	Steel/Carbon Steel/Iron
Tank Internal Protection:	None
Tank Internal Protection 1:	None
Tank Internal Protection 2:	Not reported
Pipe Location Name:	No Piping
Pipe Type Name:	No Piping
Pipe External Protection 1:	None
Pipe External Protection 2:	Not reported
Tank Secondary Containment 1:	None
Tank Secondary Containment 2:	Not reported
Pipe Secondary Containment:	Not reported
Tank Leak Detection 1:	Groundwater Well
Tank Leak Detection 2:	Not reported
Pipe Leak Detection 1:	Not reported
Pipe Leak Detection 2:	Not reported
Type Of Overfill Prevention 1:	None
Type Of Overfill Prevention 2:	Not reported
Dispenser Method:	Suction
Spill Prevention:	Not reported
Tightness Test Method:	Testing Not Required
Date Tested:	/ /
Next Test Date:	/ /
Date Tank Closed:	02/01/95

HIST UST:

PBS Number:	2-280550
SPDES Number:	Not reported
Emergency Contact:	PHILIP CACHMAN
Emergency Telephone:	(718) 544-8223
Operator:	HOWARD R CARCHMAN
Operator Telephone:	(718) 441-2664
Owner Name:	HOWARD R CARCHMAN
Owner Address:	136 WOODMEERE BLVD
Owner City,St,Zip:	WOODMEERE L I, NY 11598
Owner Telephone:	(516) 374-3784
Owner Type:	Not reported
Owner Subtype:	Not reported
Mailing Name:	HOWARD R CARCHMAN
Mailing Address:	136 WOODMEERE BLVD
Mailing Address 2:	Not reported
Mailing City,St,Zip:	WOODMEERE L I, NY 11598
Mailing Contact:	Not reported
Mailing Telephone:	(516) 374-3784
Owner Mark:	First Owner
Facility Status:	3 - Administratively closed (reasons include business is closed and/or mail is undeliverable, and staff cannot check if tanks were removed; or a duplicate registration was generated).
Facility Addr2:	125024 NILUGALER AVE
SWIS ID:	6301
Old PBS Number:	Not reported
Facility Type:	Not reported
Inspected Date:	Not reported

KEW METRO S/S INC (Continued) **U001835415**

Inspector:	Not reported
Inspection Result:	Not reported
Federal ID:	Not reported
Certification Flag:	False
Certification Date:	02/03/1988
Expiration Date:	02/03/1993
Renew Flag:	False
Renewal Date:	Not reported
Total Capacity:	0
FAMT:	True
Facility Screen:	Minor Data Missing
Owner Screen:	Minor Data Missing
Tank Screen:	0
Dead Letter:	False
CBS Number:	Not reported
Town or City:	NEW YORK CITY
County Code:	63
Town or City:	01
Region:	2

Tank Id:	005
Tank Location:	UNDERGROUND
Tank Status:	Closed-Removed
Install Date:	Not reported
Capacity (gals):	550
Product Stored:	UNLEADED GASOLINE
Tank Type:	Steel/carbon steel
Tank Internal:	Not reported
Tank External:	Not reported
Pipe Location:	Not reported
Pipe Type:	Not reported
Pipe Internal:	Not reported
Pipe External:	Not reported
Second Containment:	None
Leak Detection:	Groundwater Well
Overfill Prot:	Not reported
Dispenser:	Suction
Date Tested:	Not reported
Next Test Date:	Not reported
Missing Data for Tank:	Minor Data Missing
Date Closed:	12/01/1994
Test Method:	Not reported
Deleted:	False
Updated:	True
Lat/long:	Not reported

Tank Id:	0R1
Tank Location:	UNDERGROUND
Tank Status:	Closed-Removed
Install Date:	Not reported
Capacity (gals):	550
Product Stored:	LEADED GASOLINE
Tank Type:	Steel/carbon steel
Tank Internal:	Not reported
Tank External:	Not reported
Pipe Location:	Not reported

KEW METRO S/S INC (Continued) **U001835415**

Pipe Type:	Not reported
Pipe Internal:	Not reported
Pipe External:	Not reported
Second Containment:	None
Leak Detection:	Groundwater Well
Overfill Prot:	Not reported
Dispenser:	Suction
Date Tested:	Not reported
Next Test Date:	Not reported
Missing Data for Tank:	Minor Data Missing
Date Closed:	12/01/1994
Test Method:	Not reported
Deleted:	False
Updated:	True
Lat/long:	Not reported

Tank Id:	0R2
Tank Location:	UNDERGROUND
Tank Status:	Closed-Removed
Install Date:	Not reported
Capacity (gals):	550
Product Stored:	LEADED GASOLINE
Tank Type:	Steel/carbon steel
Tank Internal:	Not reported
Tank External:	Not reported
Pipe Location:	Not reported
Pipe Type:	Not reported
Pipe Internal:	Not reported
Pipe External:	Not reported
Second Containment:	None
Leak Detection:	Groundwater Well
Overfill Prot:	Not reported
Dispenser:	Suction
Date Tested:	Not reported
Next Test Date:	Not reported
Missing Data for Tank:	Minor Data Missing
Date Closed:	12/01/1994
Test Method:	Not reported
Deleted:	False
Updated:	True
Lat/long:	Not reported

Tank Id:	0R3
Tank Location:	UNDERGROUND
Tank Status:	Closed-Removed
Install Date:	Not reported
Capacity (gals):	550
Product Stored:	LEADED GASOLINE
Tank Type:	Steel/carbon steel
Tank Internal:	Not reported
Tank External:	Not reported
Pipe Location:	Not reported
Pipe Type:	Not reported
Pipe Internal:	Not reported
Pipe External:	Not reported

KEW METRO S/S INC (Continued) **U001835415**

Second Containment: None
Leak Detection: Groundwater Well
Overfill Prot: Not reported
Dispenser: Suction
Date Tested: Not reported
Next Test Date: Not reported
Missing Data for Tank: Minor Data Missing
Date Closed: 12/01/1994
Test Method: Not reported
Deleted: False
Updated: True
Lat/long: Not reported

Tank Id: 0S1
Tank Location: UNDERGROUND
Tank Status: Closed-Removed
Install Date: Not reported
Capacity (gals): 550
Product Stored: UNLEADED GASOLINE
Tank Type: Steel/carbon steel
Tank Internal: Not reported
Tank External: Not reported
Pipe Location: Not reported
Pipe Type: Not reported
Pipe Internal: Not reported
Pipe External: Not reported
Second Containment: None
Leak Detection: Groundwater Well
Overfill Prot: Not reported
Dispenser: Suction
Date Tested: Not reported
Next Test Date: Not reported
Missing Data for Tank: Minor Data Missing
Date Closed: 12/01/1994
Test Method: Not reported
Deleted: False
Updated: True
Lat/long: Not reported

Tank Id: 0S2
Tank Location: UNDERGROUND
Tank Status: Closed-Removed
Install Date: Not reported
Capacity (gals): 550
Product Stored: UNLEADED GASOLINE
Tank Type: Steel/carbon steel
Tank Internal: Not reported
Tank External: Not reported
Pipe Location: Not reported
Pipe Type: Not reported
Pipe Internal: Not reported
Pipe External: Not reported
Second Containment: None
Leak Detection: Groundwater Well
Overfill Prot: Not reported

KEW METRO S/S INC (Continued) **U001835415**

Dispenser: Suction
Date Tested: Not reported
Next Test Date: Not reported
Missing Data for Tank: Minor Data Missing
Date Closed: 12/01/1994
Test Method: Not reported
Deleted: False
Updated: True
Lat/long: Not reported

Tank Id: 0S3
Tank Location: UNDERGROUND
Tank Status: Closed-Removed
Install Date: Not reported
Capacity (gals): 550
Product Stored: UNLEADED GASOLINE
Tank Type: Steel/carbon steel
Tank Internal: Not reported
Tank External: Not reported
Pipe Location: Not reported
Pipe Type: Not reported
Pipe Internal: Not reported
Pipe External: Not reported
Second Containment: None
Leak Detection: Groundwater Well
Overfill Prot: Not reported
Dispenser: Suction
Date Tested: Not reported
Next Test Date: Not reported
Missing Data for Tank: Minor Data Missing
Date Closed: 12/01/1994
Test Method: Not reported
Deleted: False
Updated: True
Lat/long: Not reported

Tank Id: 0S4
Tank Location: UNDERGROUND
Tank Status: Closed-Removed
Install Date: Not reported
Capacity (gals): 550
Product Stored: UNLEADED GASOLINE
Tank Type: Steel/carbon steel
Tank Internal: Not reported
Tank External: Not reported
Pipe Location: Not reported
Pipe Type: Not reported
Pipe Internal: Not reported
Pipe External: Not reported
Second Containment: None
Leak Detection: Groundwater Well
Overfill Prot: Not reported
Dispenser: Suction
Date Tested: Not reported
Next Test Date: Not reported

KEW METRO S/S INC (Continued) **U001835415**

Missing Data for Tank:	Minor Data Missing
Date Closed:	12/01/1994
Test Method:	Not reported
Deleted:	False
Updated:	True
Lat/long:	Not reported

Tank Id:	NL1
Tank Location:	UNDERGROUND
Tank Status:	Undefined
Install Date:	Not reported
Capacity (gals):	4000
Product Stored:	UNLEADED GASOLINE
Tank Type:	Steel/carbon steel
Tank Internal:	Not reported
Tank External:	Not reported
Pipe Location:	Not reported
Pipe Type:	Not reported
Pipe Internal:	Not reported
Pipe External:	Not reported
Second Containment:	None
Leak Detection:	Groundwater Well
Overfill Prot:	Not reported
Dispenser:	Suction
Date Tested:	Not reported
Next Test Date:	12/27/1987
Missing Data for Tank:	Minor Data Missing
Date Closed:	02/01/1995
Test Method:	Not reported
Deleted:	False
Updated:	True
Lat/long:	Not reported

AO201 **U F I INC** **RCRA-SQG** **1004763013**
NNE **126-16 JAMAICA AVE** **FINDS** **NYR000102731**
1/4-1/2 **RICHMOND HILL, NY 11418**
2226 ft.

Site 4 of 4 in cluster AO

Relative: Higher

Actual: 63 ft.

RCRAInfo:

Owner:	UFI INC
	(718) 846-2900
EPA ID:	NYR000102731
Contact:	LUIS ZARATE
	(718) 846-2900
Classification:	Small Quantity Generator
TSDF Activities:	Not reported

U F I INC (Continued) **1004763013**

Violation Status: No violations found

FINDS:
Other Pertinent Environmental Activity Identified at Site

RCRAInfo is a national information system that supports the Resource Conservation and Recovery Act (RCRA) program through the tracking of events and activities related to facilities that generate, transport, and treat, store, or dispose of hazardous waste. RCRAInfo allows RCRA program staff to track the notification, permit, compliance, and corrective action activities required under RCRA.

AT202 **86-21 121ST STREET** **NY Spills** **S102400981**
NNW **86-21 121ST STREET** **NY Hist Spills** **N/A**
1/4-1/2 **RICHMOND HILL, NY**
2254 ft.

Site 2 of 2 in cluster AT

Relative: Higher

Actual: 65 ft.

NY Spills:

Site ID:	160557
Facility Addr2:	Not reported
Facility ID:	9511426
Spill Number:	9511426
Facility Type:	ER
SWIS:	4101
Region of Spill:	2
Investigator:	TOMASELLO
Referred To:	Not reported
Spill Date:	12/09/95
Reported to Dept:	12/10/95
CID:	06
Spill Cause:	Human Error
Water Affected:	Not reported
Spill Source:	Private Dwelling
Spill Notifier:	Responsible Party
Cleanup Ceased:	/ /
Cleanup Meets Std:	False
Last Inspection:	/ /
Recommended Penalty:	Penalty Not Recommended
UST Trust:	False
Spill Class:	Known release that creates potential for fire or hazard. DEC Response. Willing Responsible Party. Corrective action taken.
Spill Closed Dt:	12/15/95
Remediation Phase:	0
Date Entered In Computer:	12/10/95
Spill Record Last Update:	07/30/96
Spiller Name:	Not reported
Spiller Company:	BAERENKLAU
Spiller Address:	Not reported
Spiller City,St,Zip:	ZZ
Spiller Company:	001
Spiller Phone:	Not reported
Contact Name:	RICH O'NEIL
Contact Phone:	(718) 721-9700
DEC Region:	2
Program Number:	9511426

86-21 121ST STREET (Continued) **S102400981**

DER Facility ID: 135577
Site ID: 160557
Operable Unit ID: 1025636
Operable Unit: 01
Material ID: 358761
Material Code: 0001
Material Name: #2 Fuel Oil
Case No.: Not reported
Material FA: Petroleum
Quantity: 100.00
Units: Gallons
Recovered: 10.00
Resource Affected: Soil
Oxygenate: False
DEC Memo: Start CallerRemark - 9511426 DELIVERY TO WRONG HOUSE - OIL TANK CUT IN HALF - HALF IN TANK AND HALF ON FLOOR - MOST OIL ABSORBED INTO CONCRETE FLOOR END CallerRemark - 9511426
Remarks: Not reported

NY Hist Spills:
Region of Spill: 2
Spill Number: 9511426
Investigator: TOMASELLO
Caller Name: Not reported
Caller Agency: Not reported
Caller Phone: Not reported
Notifier Name: Not reported
Notifier Agency: Not reported
Notifier Phone: Not reported
Spill Date/Time: 12/09/1995 12:00
Reported to Dept Date/Time: 12/10/95 18:55
SWIS: 63
Spiller Name: BAERENKLAU
Spiller Contact: Not reported
Spiller Phone: Not reported
Spiller Contact: RICH O'NEIL
Spiller Phone: (718) 721-9700
Spiller Address: Not reported
Spiller City,St,Zip: Not reported
Spill Cause: Human Error
Reported to Dept: On Land
Water Affected: Not reported
Spill Source: 09
Spill Notifier: Responsible Party
PBS Number: Not reported
Cleanup Ceased: / /
Cleanup Meets Std: False
Last Inspection: / /
Recommended Penalty: Penalty Not Recommended
Spiller Cleanup Dt: / /
Enforcement Date: / /
Invstgn Complete: / /
UST Involvement: False
Spill Class: Known release that creates potential for fire or hazard. DEC Response. Willing Responsible Party. Corrective action taken.
Spill Closed Dt: 12/15/95
Corrective Action Plan Submitted: / /

86-21 121ST STREET (Continued) **S102400981**

Date Region Sent Summary to Central Office: / /
Date Spill Entered In Computer Data File: 12/10/95
Date Spill Entered In Computer Data File: Not reported
Update Date: 07/30/96
Is Updated: False
PBS Number: Not reported
Tank Number: Not reported
Tank Size: Not reported
Test Method: Not reported
Leak Rate Failed Tank: Not reported
Gross Leak Rate: Not reported
Material Class Type: Petroleum
Quantity Spilled: 100
Unkonwn Quantity Spilled: False
Units: Gallons
Quantity Recovered: 10
Unkonwn Quantity Recovered: False
Material: #2 FUEL OIL
Class Type: #2 FUEL OIL
Times Material Entry In File: 24464
CAS Number: Not reported
Last Date: 19941207
DEC Remarks: Not reported
Remark: DELIVERY TO WRONG HOUSE - OIL TANK CUT IN HALF - HALF IN TANK AND HALF ON FLOOR - MOST OIL ABSORBED INTO CONCRETE FLOOR

---

203 **116-16 101ST AVE** **NY Spills** **S102673020**
SSW **116-16 101ST AVE** **NY Hist Spills** **N/A**
1/4-1/2 **RICHMOND HILLS, NY**
2258 ft.

Relative:
Lower

Actual:
48 ft.

NY Spills:
Site ID: 198365
Facility Addr2: Not reported
Facility ID: 9508640
Spill Number: 9508640
Facility Type: ER
SWIS: 4101
Region of Spill: 2
Investigator: ADZHITOM
Referred To: Not reported
Spill Date: 10/13/95
Reported to Dept: 10/13/95
CID: 112
Spill Cause: Equipment Failure
Water Affected: Not reported
Spill Source: Private Dwelling
Spill Notifier: Affected Persons
Cleanup Ceased: / /
Cleanup Meets Std: False
Last Inspection: / /
Recommended Penalty: Penalty Not Recommended
UST Trust: False
Spill Class: Known release with minimal potential for fire or hazard. DEC Response. Willing Responsible Party. Corrective action taken.
Spill Closed Dt: 10/16/95
Remediation Phase: 0
Date Entered In Computer: 10/13/95

116-16 101ST AVE (Continued) **S102673020**

Spill Record Last Update:	11/08/95
Spiller Name:	Not reported
Spiller Company:	Not reported
Spiller Address:	Not reported
Spiller City,St,Zip:	***Update***, ZZ
Spiller Company:	001
Spiller Phone:	Not reported
Contact Name:	MRS MOON MATEE SITARAM
Contact Phone:	(718) 843-6678
DEC Region:	2
Program Number:	9508640
DER Facility ID:	165091
Site ID:	198365
Operable Unit ID:	1019224
Operable Unit:	01
Material ID:	359605
Material Code:	0001
Material Name:	#2 Fuel Oil
Case No.:	Not reported
Material FA:	Petroleum
Quantity:	1.00
Units:	Gallons
Recovered:	1.00
Resource Affected:	Soil
Oxygenate:	False
DEC Memo:	Not reported
Remarks:	Start DECRemark - 9508640 Prior to Sept, 2004 data translation this spill Lead DEC Field was "ZHITOMIRSKY" END DECRemark - 9508640

NY Hist Spills:

Region of Spill:	2
Spill Number:	9508640
Investigator:	ZHITOMIRSKY
Caller Name:	Not reported
Caller Agency:	Not reported
Caller Phone:	Not reported
Notifier Name:	Not reported
Notifier Agency:	Not reported
Notifier Phone:	Not reported
Spill Date/Time:	10/13/1995 22:45
Reported to Dept Date/Time:	10/13/95 23:02
SWIS:	63
Spiller Name:	Not reported
Spiller Contact:	Not reported
Spiller Phone:	Not reported
Spiller Contact:	MRS MOON MATEE SITARAM
Spiller Phone:	(718) 843-6678
Spiller Address:	Not reported
Spiller City,St,Zip:	Not reported
Spill Cause:	Equipment Failure
Reported to Dept:	On Land
Water Affected:	Not reported
Spill Source:	09
Spill Notifier:	Affected Persons
PBS Number:	Not reported
Cleanup Ceased:	/ /
Cleanup Meets Std:	False

116-16 101ST AVE (Continued) **S102673020**

Last Inspection: / /
Recommended Penalty: Penalty Not Recommended
Spiller Cleanup Dt: / /
Enforcement Date: / /
Invstgn Complete: / /
UST Involvement: False
Spill Class: Known release with minimal potential for fire or hazard. DEC Response. Willing Responsible Party. Corrective action taken.
Spill Closed Dt: 10/16/95
Corrective Action Plan Submitted: / /
Date Region Sent Summary to Central Office: / /
Date Spill Entered In Computer Data File: 10/13/95
Date Spill Entered In Computer Data File: Not reported
Update Date: 11/08/95
Is Updated: False
PBS Number: Not reported
Tank Number: Not reported
Tank Size: Not reported
Test Method: Not reported
Leak Rate Failed Tank: Not reported
Gross Leak Rate: Not reported
Material Class Type: Petroleum
Quantity Spilled: 1
Unkonwn Quantity Spilled: False
Units: Gallons
Quantity Recovered: 1
Unkonwn Quantity Recovered: False
Material: #2 FUEL OIL
Class Type: #2 FUEL OIL
Times Material Entry In File: 24464
CAS Number: Not reported
Last Date: 19941207
DEC Remarks: Not reported
Remark: Not reported

AQ204 **86-37 LEFFERTS BLVD** **LTANKS** **S101341171**
NW **86-37 LEFFERTS BLVD** **HIST LTANKS** **N/A**
1/4-1/2 **RICHMOND HILLS, NY**
2261 ft.

Site 5 of 6 in cluster AQ

Relative:
Higher

Actual:
62 ft.

LTANKS:
Site ID: 111477
Spill Date: 11/18/94
Facility Addr2: Not reported
Facility ID: 9411101
Program Number: 9411101
SWIS: 4101
Region of Spill: 2
Investigator: SMMARTIN
Referred To: Not reported
Reported to Dept: 11/18/94
CID: 06
Spill Cause: Tank Failure
Water Affected: Not reported
Spill Source: Commercial/Industrial
Spill Notifier: Other
Cleanup Ceased: 11/18/94

86-37 LEFFERTS BLVD (Continued) **S101341171**

Cleanup Meets Standard:	True
Last Inspection:	/ /
Recommended Penalty:	Penalty Not Recommended
UST Involvement:	False
Spill Class:	Known release with minimal potential for fire or hazard. DEC Response. Willing Responsible Party. Corrective action taken.
Spill Closed Dt:	11/18/94
Remediation Phase:	0
Date Entered In Computer:	12/13/94
Spill Record Last Update:	09/30/04
Spille Namer:	Not reported
Spiller Company:	HOWARD BEACH ANIMAL CLINI
Spiller Phone:	Not reported
Spiller Extention:	Not reported
Spiller Address:	Not reported
Spiller City,St,Zip:	ZZ
Spiller County:	001
Spiller Contact:	Not reported
Spiller Phone:	Not reported
Spiller Extention:	Not reported
DEC Region:	2
Program Number:	9411101
DER Facility ID:	97499
Site ID:	111477
Operable Unit ID:	1004966
Operable Unit:	01
Material ID:	376965
Material Code:	0001
Material Name:	#2 Fuel Oil
Case No.:	Not reported
Material FA:	Petroleum
Quantity:	1.00
Units:	Gallons
Recovered:	0.00
Resource Affected:	Soil
Oxygenate:	False
Site ID:	Not reported
Spill Tank Test:	Not reported
Tank Number:	Not reported
Tank Size:	Not reported
Test Method:	Not reported
Leak Rate:	Not reported
Gross Fail:	Not reported
Modified By:	Not reported
Last Modified:	Not reported
Test Method:	Not reported
DEC Memo:	Start DECRemark - 9411101 Prior to Sept, 2004 data translation this spill Lead DEC Field was "MARTINKAT" END DECRemark - 9411101
Remarks:	Start CallerRemark - 9411101 SPILL CONTAINED ON CONCRETE CELLAR FLOOR-PATCH APPLIED TO TANK & CLEANUP DONE- TANK TO BE REPAIRED. END CallerRemark - 9411101

HIST LTANKS:

Region of Spill:	2
Spill Number:	9411101
Investigator:	MARTINKAT
Caller Name:	Not reported
Caller Agency:	Not reported

86-37 LEFFERTS BLVD (Continued) **S101341171**

Caller Phone:	Not reported
Caller Extension:	Not reported
Notifier Name:	Not reported
Notifier Agency:	Not reported
Notifier Phone:	Not reported
Notifier Extension:	Not reported
Spill Date:	11/18/1994
Spill Time:	15:00
Reported to Department Date:	11/18/94
Reported to Department Time:	15:27
SWIS:	63
Spiller Contact:	Not reported
Spiller Phone:	Not reported
Spiller Extention:	Not reported
Spiller Name:	HOWARD BEACH ANIMAL CLINI
Spiller Address:	Not reported
Spiller City,St,Zip:	Not reported
Facility Contact:	Not reported
Facility Phone:	Not reported
Facility Extention:	Not reported
Spill Cause:	Tank Failure
Resource Affectd:	On Land
Water Affected:	Not reported
Spill Source:	Other Commercial/Industrial
Spill Notifier:	Other
PBS Number:	Not reported
Cleanup Ceased:	11/18/94
Cleanup Meets Standard:	True
Last Inspection:	/ /
Recommended Penalty:	Penalty Not Recommended
Spiller Cleanup Date:	/ /
Enforcement Date:	/ /
Investigation Complete:	/ /
UST Involvement:	False
Spill Class:	Known release with minimal potential for fire or hazard. DEC Response. Willing Responsible Party. Corrective action taken.
Spill Closed Dt:	11/18/94
Date Region Sent Summary to Central Office:	/ /
Corrective Action Plan Submitted:	/ /
Date Spill Entered In Computer Data File:	12/13/94
Time Spill Entered In Computer Data File:	Not reported
Spill Record Last Update:	/ /
Is Updated:	False
PBS Number:	Not reported
Tank Number:	Not reported
Tank Size:	Not reported
Test Method:	Not reported
Leak Rate Failed Tank:	Not reported
Gross Leak Rate:	Not reported
Material Class Type:	Petroleum
Quantity Spilled:	1
Unkonwn Quantity Spilled:	False
Units:	Gallons
Quantity Recovered:	0
Unkonwn Quantity Recovered:	False
Material:	#2 FUEL OIL
Class Type:	#2 FUEL OIL

86-37 LEFFERTS BLVD (Continued) **S101341171**

Times Material Entry In File: 24464
CAS Number: Not reported
Last Date: 19941207
DEC Remarks: Not reported
Spill Cause: SPILL CONTAINED ON CONCRETE CELLAR FLOOR-PATCH APPLIED TO TANK CLEANUP DONE-TANK TO BE REPAIRED.

AQ205 **J-HILL AUTO COLL** **FINDS** **1007813341**
NW **86-35 LEFFERTS BLVD** **110019758859**
1/4-1/2 **QUEENS, NY 11418**
2268 ft.

Site 6 of 6 in cluster AQ

Relative: Higher

Actual: 62 ft.

FINDS:
Other Pertinent Environmental Activity Identified at Site

FIS (New York - Facility Information System) is New York's Department of Environmental Conservation (DEC) information system for tracking environmental facility information found across the State.

AU206 **NEO REALTY LLC** **AST** **A100193866**
NNE **87-14 129TH ST** **N/A**
1/4-1/2 **RICHMOND HILL, NY 11418**
2268 ft.

Site 1 of 2 in cluster AU

Relative: Higher

Actual: 61 ft.

AST:

AST:

Region:	STATE
Facility Id:	2-065218
UTM X:	599413.09770
UTM Y:	4506249.29699
Expiration Date:	10/29/11
Renewal Date:	/ /
Total Capacity:	4000
Facility Type:	Not reported
Site Type Name:	Apartment Building/Office Building
Site Type Status:	Active
Mailing Company:	NEO REALTY LLC
Mailing Title:	Not reported
Mailing Contact:	NEO REALTY LLC
Mailing Address:	PO BOX 337
Mailing Address 2:	Not reported
Mailing City:	FLUSHING,
Mailing State:	NY
Mailing Zip Code:	11358
Mailing Phone No:	Not reported
Mailing Email:	Not reported
Owner Title:	MANAGING MEMBER
Owner Name:	NICHOLAS MAROS
Owner Address:	P.O. BOX 337
Owner Address 2:	Not reported
Owner State:	NY
Owner Zip Code:	11358
Owner Phone:	Not reported

NEO REALTY LLC (Continued) **A100193866**

Owner Company:	NEO REALTY LLC
Emergency Contact:	HERB LEVY
Emergency Phone:	Not reported
Operator:	NEO REALTY LLC
Operator Phone:	Not reported
Owner City:	FLUSHING
Owner Sub Type:	Private Resident
Program Type:	PBS
Tank Number:	001
Tank Location Name:	Aboveground - in contact with soil
Tank Status:	In Service
Tank Model:	Not reported
Pipe Model:	Not reported
Active Status:	Active
Install Date:	12/01/60
Capacity Gallons:	4000
Material Name:	#6 Fuel Oil
Percentage:	100.00
Tank Type Name:	Steel/Carbon Steel/Iron
Tank Internal Protection:	None
Tank Internal Protection 1:	Retrofitted Sacrificial Anode
Tank Internal Protection 2:	Not reported
Pipe Location Name:	Aboveground
Pipe Type Name:	Steel/Carbon Steel/Iron
Pipe External Protection 1:	None
Pipe External Protection 2:	Not reported
Tank Secondary Containment 1:	Vault (w/o access)
Tank Secondary Containment 2:	Not reported
Pipe Secondary Containment:	Not reported
Tank Leak Detection 1:	None
Tank Leak Detection 2:	Not reported
Pipe Leak Detection 1:	Exempt Suction Piping
Pipe Leak Detection 2:	Not reported
Type Of Overfill Prevention 1:	Product Level Gauge (A/G)
Type Of Overfill Prevention 2:	Not reported
Dispenser Method:	Suction
Spill Prevention:	Not reported
Tightness Test Method:	Testing Not Required
Date Tested:	/ /
Next Test Date:	/ /
Date Tank Closed:	/ /

AU207 **NEO REALTY LLC** **HIST AST** **S107781135**
NNE **87-14 129TH ST** **N/A**
1/4-1/2 **RICHMOND HILL, NY 11418**
2268 ft.

Site 2 of 2 in cluster AU

Relative: Higher

Actual: 61 ft.

HIST AST:

PBS Number:	2-065218
SWIS Code:	6301
Operator:	NEO REALTY LLC
Facility Phone:	(718) 353-3900
Facility Addr2:	87-14 129TH ST
Facility Type:	APARTMENT BUILDING
Emergency:	POSITIVE HEATING
Emergency Tel:	(516) 536-7165

NEO REALTY LLC (Continued) **S107781135**

Old PBSNO:	Not reported
Date Inspected:	Not reported
Inspector:	Not reported
Result of Inspection:	Not reported
Owner Name:	NEO REALTY LLC
Owner Address:	P.O. BOX 337
Owner City,St,Zip:	FLUSHING, NY 11358
Federal ID:	Not reported
Owner Tel:	(718) 353-3900
Owner Type:	Private Resident
Owner Subtype:	Not reported
Mailing Contact:	NICHOLAS HAROS
Mailing Name:	NEO REALTY LLC
Mailing Address:	P.O. BOX 337
Mailing Address 2:	Not reported
Mailing City,St,Zip:	FLUSHING,, NY 11358
Mailing Telephone:	(718) 353-3900
Owner Mark:	Second Owner
Facility Status:	1 - Active PBS facility, i.e. total capacity of the PBS tanks is greater than 1,100 gallons, regardless if Subpart 360-14 tanks exist or not at the facility.
Certification Flag:	False
Certification Date:	11/05/2001
Expiration:	10/29/2006
Renew Flag:	False
Renew Date:	Not reported
Total Capacity:	5000
FAMT:	True
Facility Screen:	No Missing Data
Owner Screen:	Minor Data Missing
Tank Screen:	Minor Data Missing
Dead Letter:	False
CBS Number:	Not reported
Town or City:	NEW YORK CITY
County Code:	63
Town or City Code:	01
Region:	2

Tank ID:	001
Tank Location:	ABOVEGROUND
Tank Status:	In Service
Install Date:	19601201
Capacity (Gal):	5000
Product Stored:	NOS 5 OR 6 FUEL OIL
Tank Type:	Steel/carbon steel
Tank Internal:	Not reported
Tank External:	Not reported
Pipe Location:	Not reported
Pipe Type:	STEEL/IRON
Pipe Internal:	Not reported
Pipe External:	Not reported
Tank Containment:	Diking
Leak Detection:	0
Overfill Protection:	4
Dispenser Method:	Suction
Date Tested:	Not reported
Next Test Date:	Not reported

NEO REALTY LLC (Continued) **S107781135**

Missing Data for Tank: Minor Data Missing
Date Closed: Not reported
Test Method: Not reported
Deleted: False
Updated: True
SPDES Number: Not reported
Lat/Long: Not reported

AV208 **GALLAGHER'S GARAGE, INC.** **AST** **U003076272**
WSW **4579 RTE. 32** **HIST AST** **N/A**
1/4-1/2 **CATSKILL, NY 12414** **HIST UST**
2277 ft.

Site 1 of 5 in cluster AV

Relative: Lower

AST:

Actual: 53 ft.

AST:

Region:	STATE
Facility Id:	4-428507
UTM X:	583771.17675
UTM Y:	4671430.92519
Expiration Date:	05/23/10
Renewal Date:	/ /
Total Capacity:	2575
Facility Type:	Not reported
Site Type Name:	Trucking/Transportation/Fleet Operation
Site Type Status:	Active
Mailing Company:	GALLAGHER'S GARAGE INC.
Mailing Title:	Not reported
Mailing Contact:	CARMEL GALLAGHER
Mailing Address:	4579 ROUTE 32
Mailing Address 2:	Not reported
Mailing City:	CATSKILL
Mailing State:	NY
Mailing Zip Code:	12414
Mailing Phone No:	(518) 678-9520
Mailing Email:	Not reported
Owner Title:	Not reported
Owner Name:	Not reported
Owner Address:	4579 ROUTE 32
Owner Address 2:	Not reported
Owner State:	NY
Owner Zip Code:	12414
Owner Phone:	(518) 678-3535
Owner Company:	CARMEL & KEVIN GALLAGHER
Emergency Contact:	KEVIN GALLAGHER
Emergency Phone:	(518) 678-3535
Operator:	CARMEL GALLAGHER
Operator Phone:	(518) 678-9520
Owner City:	CATSKILL
Owner Sub Type:	Corporate or Commercial
Program Type:	PBS
Tank Number:	1
Tank Location Name:	Aboveground on crib, rack, or cradle
Tank Status:	Closed - Removed
Tank Model:	Not reported
Pipe Model:	Not reported

GALLAGHER'S GARAGE, INC. (Continued) **U003076272**

Active Status:	Inactive
Install Date:	10/01/91
Capacity Gallons:	550
Material Name:	Diesel
Percentage:	100.00
Tank Type Name:	Steel/Carbon Steel/Iron
Tank Internal Protection:	None
Tank Internal Protection 1:	None
Tank Internal Protection 2:	Not reported
Pipe Location Name:	No Piping
Pipe Type Name:	No Piping
Pipe External Protection 1:	None
Pipe External Protection 2:	Not reported
Tank Secondary Containment 1:	None
Tank Secondary Containment 2:	Not reported
Pipe Secondary Containment:	Not reported
Tank Leak Detection 1:	Other
Tank Leak Detection 2:	Not reported
Pipe Leak Detection 1:	Not reported
Pipe Leak Detection 2:	Not reported
Type Of Overfill Prevention 1:	None
Type Of Overfill Prevention 2:	Not reported
Dispenser Method:	Suction
Spill Prevention:	Not reported
Tightness Test Method:	Testing Not Required
Date Tested:	/ /
Next Test Date:	/ /
Date Tank Closed:	/ /

Tank Number:	2
Tank Location Name:	Aboveground on crib, rack, or cradle
Tank Status:	Closed - Removed
Tank Model:	Not reported
Pipe Model:	Not reported
Active Status:	Inactive
Install Date:	10/01/91
Capacity Gallons:	275
Material Name:	Waste Oil/Used Oil (Heating)
Percentage:	100.00
Tank Type Name:	Steel/Carbon Steel/Iron
Tank Internal Protection:	None
Tank Internal Protection 1:	Painted/Asphalt Coating
Tank Internal Protection 2:	Not reported
Pipe Location Name:	Aboveground
Pipe Type Name:	Copper
Pipe External Protection 1:	None
Pipe External Protection 2:	Not reported
Tank Secondary Containment 1:	Other
Tank Secondary Containment 2:	Not reported
Pipe Secondary Containment:	Not reported
Tank Leak Detection 1:	Other
Tank Leak Detection 2:	Not reported
Pipe Leak Detection 1:	Exempt Suction Piping
Pipe Leak Detection 2:	Not reported
Type Of Overfill Prevention 1:	None
Type Of Overfill Prevention 2:	Not reported

GALLAGHER'S GARAGE, INC. (Continued) **U003076272**

Dispenser Method:	Suction
Spill Prevention:	Not reported
Tightness Test Method:	Testing Not Required
Date Tested:	/ /
Next Test Date:	/ /
Date Tank Closed:	/ /

Tank Number:	3
Tank Location Name:	Aboveground on crib, rack, or cradle
Tank Status:	Closed - Removed
Tank Model:	Not reported
Pipe Model:	Not reported
Active Status:	Inactive
Install Date:	10/01/91
Capacity Gallons:	275
Material Name:	Waste Oil/Used Oil (Heating)
Percentage:	100.00
Tank Type Name:	Steel/Carbon Steel/Iron
Tank Internal Protection:	None
Tank Internal Protection 1:	Painted/Asphalt Coating
Tank Internal Protection 2:	Not reported
Pipe Location Name:	Aboveground
Pipe Type Name:	Copper
Pipe External Protection 1:	None
Pipe External Protection 2:	Not reported
Tank Secondary Containment 1:	Other
Tank Secondary Containment 2:	Not reported
Pipe Secondary Containment:	Not reported
Tank Leak Detection 1:	Other
Tank Leak Detection 2:	Not reported
Pipe Leak Detection 1:	Exempt Suction Piping
Pipe Leak Detection 2:	Not reported
Type Of Overfill Prevention 1:	None
Type Of Overfill Prevention 2:	Not reported
Dispenser Method:	Suction
Spill Prevention:	Not reported
Tightness Test Method:	Testing Not Required
Date Tested:	/ /
Next Test Date:	/ /
Date Tank Closed:	/ /

Tank Number:	4
Tank Location Name:	Aboveground on crib, rack, or cradle
Tank Status:	In Service
Tank Model:	Not reported
Pipe Model:	Not reported
Active Status:	Active
Install Date:	/ /
Capacity Gallons:	1000
Material Name:	Diesel
Percentage:	100.00
Tank Type Name:	Steel/Carbon Steel/Iron
Tank Internal Protection:	None
Tank Internal Protection 1:	Painted/Asphalt Coating
Tank Internal Protection 2:	Not reported

GALLAGHER'S GARAGE, INC. (Continued) **U003076272**

Pipe Location Name:	Aboveground
Pipe Type Name:	No Piping
Pipe External Protection 1:	None
Pipe External Protection 2:	Not reported
Tank Secondary Containment 1:	None
Tank Secondary Containment 2:	Not reported
Pipe Secondary Containment:	None
Tank Leak Detection 1:	None
Tank Leak Detection 2:	Not reported
Pipe Leak Detection 1:	None
Pipe Leak Detection 2:	Not reported
Type Of Overfill Prevention 1:	Product Level Gauge (A/G)
Type Of Overfill Prevention 2:	Not reported
Dispenser Method:	Suction
Spill Prevention:	None
Tightness Test Method:	Testing Not Required
Date Tested:	/ /
Next Test Date:	/ /
Date Tank Closed:	/ /

Tank Number:	4-A
Tank Location Name:	Aboveground on crib, rack, or cradle
Tank Status:	Tank Converted to Non-Regulated Use
Tank Model:	Not reported
Pipe Model:	Not reported
Active Status:	Inactive
Install Date:	07/01/93
Capacity Gallons:	275
Material Name:	#2 Fuel Oil
Percentage:	100.00
Tank Type Name:	Steel/Carbon Steel/Iron
Tank Internal Protection:	None
Tank Internal Protection 1:	Painted/Asphalt Coating
Tank Internal Protection 2:	Not reported
Pipe Location Name:	Aboveground/Underground Combination
Pipe Type Name:	Copper
Pipe External Protection 1:	None
Pipe External Protection 2:	Not reported
Tank Secondary Containment 1:	None
Tank Secondary Containment 2:	Not reported
Pipe Secondary Containment:	Not reported
Tank Leak Detection 1:	Other
Tank Leak Detection 2:	Not reported
Pipe Leak Detection 1:	Not reported
Pipe Leak Detection 2:	Not reported
Type Of Overfill Prevention 1:	Vent Whistle
Type Of Overfill Prevention 2:	Not reported
Dispenser Method:	Suction
Spill Prevention:	Not reported
Tightness Test Method:	Testing Not Required
Date Tested:	/ /
Next Test Date:	/ /
Date Tank Closed:	08/01/96

Tank Number:	4A

GALLAGHER'S GARAGE, INC. (Continued) **U003076272**

Tank Location Name:	Aboveground on crib, rack, or cradle
Tank Status:	Closed - Removed
Tank Model:	Not reported
Pipe Model:	Not reported
Active Status:	Inactive
Install Date:	11/01/90
Capacity Gallons:	1000
Material Name:	Kerosene
Percentage:	100.00
Tank Type Name:	Steel/Carbon Steel/Iron
Tank Internal Protection:	None
Tank Internal Protection 1:	Painted/Asphalt Coating
Tank Internal Protection 2:	Not reported
Pipe Location Name:	Aboveground/Underground Combination
Pipe Type Name:	Galvanized Steel
Pipe External Protection 1:	None
Pipe External Protection 2:	Not reported
Tank Secondary Containment 1:	None
Tank Secondary Containment 2:	Not reported
Pipe Secondary Containment:	Not reported
Tank Leak Detection 1:	None
Tank Leak Detection 2:	Not reported
Pipe Leak Detection 1:	Not reported
Pipe Leak Detection 2:	Not reported
Type Of Overfill Prevention 1:	None
Type Of Overfill Prevention 2:	Not reported
Dispenser Method:	Suction
Spill Prevention:	Not reported
Tightness Test Method:	Testing Not Required
Date Tested:	/ /
Next Test Date:	/ /
Date Tank Closed:	04/01/93

Tank Number:	5
Tank Location Name:	Aboveground on crib, rack, or cradle
Tank Status:	In Service
Tank Model:	Not reported
Pipe Model:	Not reported
Active Status:	Active
Install Date:	/ /
Capacity Gallons:	1000
Material Name:	Waste Oil/Used Oil (Heating)
Percentage:	100.00
Tank Type Name:	Steel/Carbon Steel/Iron
Tank Internal Protection:	None
Tank Internal Protection 1:	Painted/Asphalt Coating
Tank Internal Protection 2:	Not reported
Pipe Location Name:	Aboveground
Pipe Type Name:	No Piping
Pipe External Protection 1:	None
Pipe External Protection 2:	Not reported
Tank Secondary Containment 1:	None
Tank Secondary Containment 2:	Not reported
Pipe Secondary Containment:	None
Tank Leak Detection 1:	None
Tank Leak Detection 2:	Not reported

GALLAGHER'S GARAGE, INC. (Continued) **U003076272**

Pipe Leak Detection 1:	None
Pipe Leak Detection 2:	Not reported
Type Of Overfill Prevention 1:	Product Level Gauge (A/G)
Type Of Overfill Prevention 2:	Not reported
Dispenser Method:	Suction
Spill Prevention:	None
Tightness Test Method:	Testing Not Required
Date Tested:	/ /
Next Test Date:	/ /
Date Tank Closed:	/ /

Tank Number:	555
Tank Location Name:	Aboveground on crib, rack, or cradle
Tank Status:	Closed - Removed
Tank Model:	Not reported
Pipe Model:	Not reported
Active Status:	Inactive
Install Date:	12/01/85
Capacity Gallons:	3000
Material Name:	Kerosene
Percentage:	100.00
Tank Type Name:	Steel/Carbon Steel/Iron
Tank Internal Protection:	None
Tank Internal Protection 1:	None
Tank Internal Protection 2:	Not reported
Pipe Location Name:	No Piping
Pipe Type Name:	No Piping
Pipe External Protection 1:	None
Pipe External Protection 2:	Not reported
Tank Secondary Containment 1:	None
Tank Secondary Containment 2:	Not reported
Pipe Secondary Containment:	Not reported
Tank Leak Detection 1:	None
Tank Leak Detection 2:	Not reported
Pipe Leak Detection 1:	Not reported
Pipe Leak Detection 2:	Not reported
Type Of Overfill Prevention 1:	None
Type Of Overfill Prevention 2:	Not reported
Dispenser Method:	Suction
Spill Prevention:	Not reported
Tightness Test Method:	Testing Not Required
Date Tested:	/ /
Next Test Date:	/ /
Date Tank Closed:	09/01/92

Tank Number:	6
Tank Location Name:	Aboveground on crib, rack, or cradle
Tank Status:	In Service
Tank Model:	Not reported
Pipe Model:	Not reported
Active Status:	Active
Install Date:	/ /
Capacity Gallons:	275
Material Name:	#2 Fuel Oil
Percentage:	100.00

GALLAGHER'S GARAGE, INC. (Continued) **U003076272**

Tank Type Name:	Steel/Carbon Steel/Iron
Tank Internal Protection:	None
Tank Internal Protection 1:	Painted/Asphalt Coating
Tank Internal Protection 2:	Not reported
Pipe Location Name:	Aboveground
Pipe Type Name:	No Piping
Pipe External Protection 1:	None
Pipe External Protection 2:	Not reported
Tank Secondary Containment 1:	None
Tank Secondary Containment 2:	Not reported
Pipe Secondary Containment:	None
Tank Leak Detection 1:	None
Tank Leak Detection 2:	Not reported
Pipe Leak Detection 1:	None
Pipe Leak Detection 2:	Not reported
Type Of Overfill Prevention 1:	Product Level Gauge (A/G)
Type Of Overfill Prevention 2:	Not reported
Dispenser Method:	Suction
Spill Prevention:	None
Tightness Test Method:	Testing Not Required
Date Tested:	/ /
Next Test Date:	/ /
Date Tank Closed:	/ /

Tank Number:	7
Tank Location Name:	Aboveground on crib, rack, or cradle
Tank Status:	In Service
Tank Model:	Not reported
Pipe Model:	Not reported
Active Status:	Active
Install Date:	/ /
Capacity Gallons:	300
Material Name:	Lube Oil
Percentage:	100.00
Tank Type Name:	Steel/Carbon Steel/Iron
Tank Internal Protection:	None
Tank Internal Protection 1:	Painted/Asphalt Coating
Tank Internal Protection 2:	Not reported
Pipe Location Name:	Aboveground
Pipe Type Name:	No Piping
Pipe External Protection 1:	None
Pipe External Protection 2:	Not reported
Tank Secondary Containment 1:	None
Tank Secondary Containment 2:	Not reported
Pipe Secondary Containment:	None
Tank Leak Detection 1:	None
Tank Leak Detection 2:	Not reported
Pipe Leak Detection 1:	None
Pipe Leak Detection 2:	Not reported
Type Of Overfill Prevention 1:	Product Level Gauge (A/G)
Type Of Overfill Prevention 2:	Not reported
Dispenser Method:	Suction
Spill Prevention:	None
Tightness Test Method:	Testing Not Required
Date Tested:	/ /
Next Test Date:	/ /

GALLAGHER'S GARAGE, INC. (Continued) **U003076272**

Date Tank Closed: / /

HIST AST:

PBS Number:	4-428507
SWIS Code:	1926
Operator:	CARMEL GALLAGHER
Facility Phone:	(518) 678-9520
Facility Addr2:	Not reported
Facility Type:	OTHER RETAIL SALES
Facility Type:	TRUCKING/TRANSPORTATION
Emergency:	KEVIN GALLAGHER
Emergency Tel:	(518) 678-3535
Old PBSNO:	Not reported
Date Inspected:	Not reported
Inspector:	Not reported
Result of Inspection:	Not reported
Owner Name:	CARMEL & KEVIN GALLAGHER
Owner Address:	4579 RT.32
Owner City,St,Zip:	CATSKILL, NY 12414
Federal ID:	Not reported
Owner Tel:	(518) 678-3535
Owner Type:	Corporate/Commercial
Owner Subtype:	Not reported
Mailing Contact:	CARMEL GALLAGHER
Mailing Name:	GALLAGHER'S GARAGE INC.
Mailing Address:	4579 RT. 32
Mailing Address 2:	Not reported
Mailing City,St,Zip:	CATSKILL, NY 12414
Mailing Telephone:	(518) 678-9520
Owner Mark:	First Owner
Facility Status:	4 - Subpart 360-14 only (active)
Certification Flag:	False
Certification Date:	05/23/2000
Expiration:	05/23/2005
Renew Flag:	False
Renew Date:	Not reported
Total Capacity:	1100
FAMT:	True
Facility Screen:	No Missing Data
Owner Screen:	No Missing Data
Tank Screen:	No Missing Data
Dead Letter:	False
CBS Number:	Not reported
Town or City:	CATSKILL
County Code:	19
Town or City Code:	26
Region:	4

Tank ID:	1
Tank Location:	ABOVEGROUND ON SADDLES LEGS, STILTS, RACK, OR CRADLE
Tank Status:	In Service
Install Date:	19911001
Capacity (Gal):	550
Product Stored:	DIESEL
Tank Type:	Steel/carbon steel
Tank Internal:	0
Tank External:	0

GALLAGHER'S GARAGE, INC. (Continued) **U003076272**

Pipe Location:	None
Pipe Type:	NONE
Pipe Internal:	None
Pipe External:	0
Tank Containment:	None
Leak Detection:	9
Overfill Protection:	0
Dispenser Method:	Suction
Date Tested:	Not reported
Next Test Date:	Not reported
Missing Data for Tank:	No Missing Data
Date Closed:	Not reported
Test Method:	Not reported
Deleted:	False
Updated:	True
SPDES Number:	Not reported
Lat/Long:	Not reported

Tank ID:	2
Tank Location:	ABOVEGROUND ON SADDLES LEGS, STILTS, RACK, OR CRADLE
Tank Status:	In Service
Install Date:	19911001
Capacity (Gal):	275
Product Stored:	USED OIL (FUEL)
Tank Type:	Steel/carbon steel
Tank Internal:	0
Tank External:	1
Pipe Location:	Aboveground
Pipe Type:	FIBERGLASS COATED STEEL
Pipe Internal:	None
Pipe External:	0
Tank Containment:	Other
Leak Detection:	9
Overfill Protection:	0
Dispenser Method:	Suction
Date Tested:	Not reported
Next Test Date:	Not reported
Missing Data for Tank:	No Missing Data
Date Closed:	Not reported
Test Method:	Not reported
Deleted:	False
Updated:	True
SPDES Number:	Not reported
Lat/Long:	Not reported

Tank ID:	3
Tank Location:	ABOVEGROUND ON SADDLES LEGS, STILTS, RACK, OR CRADLE
Tank Status:	In Service
Install Date:	19911001
Capacity (Gal):	275
Product Stored:	USED OIL (FUEL)
Tank Type:	Steel/carbon steel
Tank Internal:	0
Tank External:	1
Pipe Location:	Aboveground

GALLAGHER'S GARAGE, INC. (Continued) **U003076272**

Pipe Type:	FIBERGLASS COATED STEEL
Pipe Internal:	None
Pipe External:	0
Tank Containment:	Other
Leak Detection:	9
Overfill Protection:	0
Dispenser Method:	Suction
Date Tested:	Not reported
Next Test Date:	Not reported
Missing Data for Tank:	No Missing Data
Date Closed:	Not reported
Test Method:	Not reported
Deleted:	False
Updated:	True
SPDES Number:	Not reported
Lat/Long:	Not reported

Tank ID:	4
Tank Location:	ABOVEGROUND ON SADDLES LEGS, STILTS, RACK, OR CRADLE
Tank Status:	Tank Converted To Non-Regulated Use
Install Date:	19930701
Capacity (Gal):	275
Product Stored:	NOS 1,2, OR 4 FUEL OIL
Tank Type:	Steel/carbon steel
Tank Internal:	0
Tank External:	1
Pipe Location:	Aboveground/Underground Combination
Pipe Type:	FIBERGLASS COATED STEEL
Pipe Internal:	None
Pipe External:	0
Tank Containment:	None
Leak Detection:	9
Overfill Protection:	6
Dispenser Method:	Suction
Date Tested:	Not reported
Next Test Date:	Not reported
Missing Data for Tank:	No Missing Data
Date Closed:	08/01/1996
Test Method:	Not reported
Deleted:	False
Updated:	True
SPDES Number:	Not reported
Lat/Long:	Not reported

Tank ID:	4
Tank Location:	ABOVEGROUND ON SADDLES LEGS, STILTS, RACK, OR CRADLE
Tank Status:	Closed-Removed
Install Date:	19901101
Capacity (Gal):	1000
Product Stored:	KEROSENE
Tank Type:	Steel/carbon steel
Tank Internal:	0
Tank External:	1
Pipe Location:	Aboveground/Underground Combination
Pipe Type:	GALVANIZED STEEL

GALLAGHER'S GARAGE, INC. (Continued) **U003076272**

Pipe Internal: None
Pipe External: 0
Tank Containment: None
Leak Detection: 0
Overfill Protection: 0
Dispenser Method: Suction
Date Tested: Not reported
Next Test Date: Not reported
Missing Data for Tank: No Missing Data
Date Closed: 04/01/1993
Test Method: Not reported
Deleted: False
Updated: True
SPDES Number: Not reported
Lat/Long: Not reported

Tank ID: 555
Tank Location: ABOVEGROUND ON SADDLES LEGS, STILTS, RACK, OR CRADLE
Tank Status: Closed-Removed
Install Date: 19851201
Capacity (Gal): 3000
Product Stored: KEROSENE
Tank Type: Steel/carbon steel
Tank Internal: Not reported
Tank External: Not reported
Pipe Location: Not reported
Pipe Type: Not reported
Pipe Internal: Not reported
Pipe External: Not reported
Tank Containment: None
Leak Detection: 0
Overfill Protection: Not reported
Dispenser Method: Suction
Date Tested: Not reported
Next Test Date: Not reported
Missing Data for Tank: Minor Data Missing
Date Closed: 09/01/1992
Test Method: Not reported
Deleted: False
Updated: True
SPDES Number: Not reported
Lat/Long: Not reported

HIST UST:
PBS Number: 4-428507
SPDES Number: Not reported
Emergency Contact: KEVIN GALLAGHER
Emergency Telephone: (518) 678-3535
Operator: CARMEL GALLAGHER
Operator Telephone: (518) 678-9520
Owner Name: CARMEL & KEVIN GALLAGHER
Owner Address: 4579 RT.32
Owner City,St,Zip: CATSKILL, NY 12414
Owner Telephone: (518) 678-3535
Owner Type: Corporate/Commercial
Owner Subtype: Not reported

GALLAGHER'S GARAGE, INC. (Continued) **U003076272**

Mailing Name:	GALLAGHER'S GARAGE INC.
Mailing Address:	4579 RT. 32
Mailing Address 2:	Not reported
Mailing City,St,Zip:	CATSKILL, NY 12414
Mailing Contact:	CARMEL GALLAGHER
Mailing Telephone:	(518) 678-9520
Owner Mark:	First Owner
Facility Status:	4 - Subpart 360-14 only (active)
Facility Addr2:	Not reported
SWIS ID:	1926
Old PBS Number:	Not reported
Facility Type:	OTHER RETAIL SALES
Facility Type:	TRUCKING/TRANSPORTATION
Inspected Date:	Not reported
Inspector:	Not reported
Inspection Result:	Not reported
Federal ID:	Not reported
Certification Flag:	False
Certification Date:	05/23/2000
Expiration Date:	05/23/2005
Renew Flag:	False
Renewal Date:	Not reported
Total Capacity:	1100
FAMT:	True
Facility Screen:	No Missing Data
Owner Screen:	No Missing Data
Tank Screen:	No Missing Data
Dead Letter:	False
CBS Number:	Not reported
Town or City:	CATSKILL
County Code:	19
Town or City:	26
Region:	4

Tank Id:	111
Tank Location:	UNDERGROUND
Tank Status:	Closed-Removed
Install Date:	19681201
Capacity (gals):	4000
Product Stored:	UNLEADED GASOLINE
Tank Type:	Steel/carbon steel
Tank Internal:	Not reported
Tank External:	Not reported
Pipe Location:	Not reported
Pipe Type:	Not reported
Pipe Internal:	Not reported
Pipe External:	Not reported
Second Containment:	None
Leak Detection:	None
Overfill Prot:	Not reported
Dispenser:	Suction
Date Tested:	10/01/1987
Next Test Date:	Not reported
Missing Data for Tank:	Minor Data Missing
Date Closed:	09/01/1992
Test Method:	Petro-Tite
Deleted:	False

GALLAGHER'S GARAGE, INC. (Continued) **U003076272**

Updated:	True
Lat/long:	Not reported

Tank Id:	222
Tank Location:	UNDERGROUND
Tank Status:	Closed-Removed
Install Date:	19681201
Capacity (gals):	3000
Product Stored:	LEADED GASOLINE
Tank Type:	Steel/carbon steel
Tank Internal:	Not reported
Tank External:	Not reported
Pipe Location:	Not reported
Pipe Type:	Not reported
Pipe Internal:	Not reported
Pipe External:	Not reported
Second Containment:	None
Leak Detection:	None
Overfill Prot:	Not reported
Dispenser:	Suction
Date Tested:	10/01/1987
Next Test Date:	Not reported
Missing Data for Tank:	Minor Data Missing
Date Closed:	09/01/1992
Test Method:	Petro-Tite
Deleted:	False
Updated:	True
Lat/long:	Not reported

Tank Id:	333
Tank Location:	UNDERGROUND
Tank Status:	Closed-Removed
Install Date:	19681201
Capacity (gals):	3000
Product Stored:	LEADED GASOLINE
Tank Type:	Steel/carbon steel
Tank Internal:	Not reported
Tank External:	Not reported
Pipe Location:	Not reported
Pipe Type:	Not reported
Pipe Internal:	Not reported
Pipe External:	Not reported
Second Containment:	None
Leak Detection:	None
Overfill Prot:	Not reported
Dispenser:	Suction
Date Tested:	10/01/1987
Next Test Date:	Not reported
Missing Data for Tank:	Minor Data Missing
Date Closed:	09/01/1992
Test Method:	Petro-Tite
Deleted:	False
Updated:	True
Lat/long:	Not reported

GALLAGHER'S GARAGE, INC. (Continued) **U003076272**

Tank Id:	444
Tank Location:	UNDERGROUND
Tank Status:	Closed-Removed
Install Date:	19761201
Capacity (gals):	2000
Product Stored:	UNLEADED GASOLINE
Tank Type:	Steel/carbon steel
Tank Internal:	Not reported
Tank External:	Not reported
Pipe Location:	Not reported
Pipe Type:	Not reported
Pipe Internal:	Not reported
Pipe External:	Not reported
Second Containment:	None
Leak Detection:	None
Overfill Prot:	Not reported
Dispenser:	Suction
Date Tested:	10/01/1987
Next Test Date:	Not reported
Missing Data for Tank:	Minor Data Missing
Date Closed:	09/01/1992
Test Method:	Petro-Tite
Deleted:	False
Updated:	True
Lat/long:	Not reported

---

209 **95-75 113TH ST/QUEENS** **NY Spills** **S102145631**
SW **95-75 113TH STREET** **NY Hist Spills** **N/A**
1/4-1/2 **NEW YORK CITY, NY**
2303 ft.

Relative:
Lower

Actual:
49 ft.

NY Spills:

Site ID:	59783
Facility Addr2:	Not reported
Facility ID:	8910186
Spill Number:	8910186
Facility Type:	ER
SWIS:	4101
Region of Spill:	2
Investigator:	WILSON
Referred To:	Not reported
Spill Date:	01/24/90
Reported to Dept:	01/24/90
CID:	Not reported
Spill Cause:	Equipment Failure
Water Affected:	Not reported
Spill Source:	Private Dwelling
Spill Notifier:	Other
Cleanup Ceased:	01/24/90
Cleanup Meets Std:	True
Last Inspection:	/ /
Recommended Penalty:	Penalty Not Recommended
UST Trust:	False
Spill Class:	Not reported
Spill Closed Dt:	01/24/90
Remediation Phase:	0
Date Entered In Computer:	01/24/90
Spill Record Last Update:	01/24/90

95-75 113TH ST/QUEENS (Continued) **S102145631**

Spiller Name:	Not reported
Spiller Company:	Not reported
Spiller Address:	Not reported
Spiller City,St,Zip:	***Update***, ZZ
Spiller Company:	001
Spiller Phone:	Not reported
Contact Name:	Not reported
Contact Phone:	Not reported
DEC Region:	2
Program Number:	8910186
DER Facility ID:	58469
Site ID:	59783
Operable Unit ID:	935266
Operable Unit:	01
Material ID:	443304
Material Code:	0001
Material Name:	#2 Fuel Oil
Case No.:	Not reported
Material FA:	Petroleum
Quantity:	3.00
Units:	Gallons
Recovered:	0.00
Resource Affected:	Soil
Oxygenate:	False
DEC Memo:	Start CallerRemark - 8910186 BROKEN FILL LINE NOTICED DURING DELIVERY, CONTAINED ON CONCRETE, BAERENKLAU DOING CLEAN UP, TO RPLACE OR REPAIR. END CallerRemark - 8910186
Remarks:	Not reported

NY Hist Spills:

Region of Spill:	2
Spill Number:	8910186
Investigator:	WILSON
Caller Name:	Not reported
Caller Agency:	Not reported
Caller Phone:	Not reported
Notifier Name:	Not reported
Notifier Agency:	Not reported
Notifier Phone:	Not reported
Spill Date/Time:	01/24/1990 11:00
Reported to Dept Date/Time:	01/24/90 11:18
SWIS:	63
Spiller Name:	Not reported
Spiller Contact:	Not reported
Spiller Phone:	Not reported
Spiller Address:	Not reported
Spiller City,St,Zip:	Not reported
Spill Cause:	Equipment Failure
Reported to Dept:	On Land
Water Affected:	Not reported
Spill Source:	09
Spill Notifier:	Other
PBS Number:	Not reported
Cleanup Ceased:	01/24/90
Cleanup Meets Std:	True
Last Inspection:	/ /
Recommended Penalty:	Penalty Not Recommended

95-75 113TH ST/QUEENS (Continued) **S102145631**

Spiller Cleanup Dt: / /
Enforcement Date: / /
Invstgn Complete: / /
UST Involvement: False
Spill Class: Not reported
Spill Closed Dt: 01/24/90
Corrective Action Plan Submitted: / /
Date Region Sent Summary to Central Office: / /
Date Spill Entered In Computer Data File: 01/24/90
Date Spill Entered In Computer Data File: Not reported
Update Date: 01/24/90
Is Updated: False
PBS Number: Not reported
Tank Number: Not reported
Tank Size: Not reported
Test Method: Not reported
Leak Rate Failed Tank: Not reported
Gross Leak Rate: Not reported
Material Class Type: Petroleum
Quantity Spilled: 3
Unkonwn Quantity Spilled: False
Units: Gallons
Quantity Recovered: 0
Unkonwn Quantity Recovered: False
Material: #2 FUEL OIL
Class Type: #2 FUEL OIL
Times Material Entry In File: 24464
CAS Number: Not reported
Last Date: 19941207
DEC Remarks: 01/24/90: BAERENKLAU WILL REPAIR FILL LINE CLEAN UP SPILL.
Remark: BROKEN FILL LINE NOTICED DURING DELIVERY, CONTAINED ON CONCRETE, BAERENKLAU DOING CLEAN UP, TO RPLACE OR REPAIR.

AV210 **PEP BOYS #434** **RCRA-SQG** **1004760150**
WSW **112-20 ATLANTIC AVE** **FINDS** **NYR000033894**
1/4-1/2 **QUEENS, NY 11418**
2318 ft.

Site 2 of 5 in cluster AV

Relative:
Lower

Actual:
53 ft.

RCRAInfo:
Owner: THE PEP BOYS - MANNY MOE & JACK
(215) 227-9193
EPA ID: NYR000033894

Contact: RUSSELL LICCIARDELLO
(215) 227-9193

Classification: Conditionally Exempt Small Quantity Generator
TSDF Activities: Not reported

PEP BOYS #434 (Continued) **1004760150**

Violation Status: No violations found

FINDS:
Other Pertinent Environmental Activity Identified at Site

RCRAInfo is a national information system that supports the Resource Conservation and Recovery Act (RCRA) program through the tracking of events and activities related to facilities that generate, transport, and treat, store, or dispose of hazardous waste. RCRAInfo allows RCRA program staff to track the notification, permit, compliance, and corrective action activities required under RCRA.

AV211 **112-20 ATLANTIC AVE** **NY Spills** **S103569895**
WSW **112-20 ATLANTIC AVE** **NY Hist Spills** **N/A**
1/4-1/2 **RICHMOND HILL, NY**
2318 ft.

Site 3 of 5 in cluster AV

Relative: Lower

Actual: 53 ft.

NY Spills:

Site ID:	95589
Facility Addr2:	Not reported
Facility ID:	9608429
Spill Number:	9608429
Facility Type:	ER
SWIS:	4101
Region of Spill:	2
Investigator:	O'DOWD
Referred To:	Not reported
Spill Date:	10/07/96
Reported to Dept:	10/07/96
CID:	351
Spill Cause:	Other
Water Affected:	Not reported
Spill Source:	Commercial/Industrial
Spill Notifier:	Other
Cleanup Ceased:	/ /
Cleanup Meets Std:	False
Last Inspection:	/ /
Recommended Penalty:	Penalty Not Recommended
UST Trust:	False
Spill Class:	Known release that creates potential for fire or hazard. DEC Response. Willing Responsible Party. Corrective action taken.
Spill Closed Dt:	09/15/98
Remediation Phase:	0
Date Entered In Computer:	10/07/96
Spill Record Last Update:	09/15/98
Spiller Name:	Not reported
Spiller Company:	PARADE MANAGEMENT CORP
Spiller Address:	Not reported
Spiller City,St,Zip:	ZZ
Spiller Company:	001
Spiller Phone:	(516) 295-3400
Contact Name:	DAWN NEDAGLIA
Contact Phone:	(516) 249-3150
DEC Region:	2
Program Number:	9608429

112-20 ATLANTIC AVE (Continued) **S103569895**

DER Facility ID: 85488
Site ID: 95589
Operable Unit ID: 1036701
Operable Unit: 01
Material ID: 344169
Material Code: 0009
Material Name: Gasoline
Case No.: Not reported
Material FA: Petroleum
Quantity: 0.00
Units: Gallons
Recovered: 0.00
Resource Affected: Soil
Oxygenate: False
DEC Memo: Start CallerRemark - 9608429 former auto dealership - removing tanks from site and found contamination END CallerRemark - 9608429
Remarks: Not reported

NY Hist Spills:
Region of Spill: 2
Spill Number: 9608429
Investigator: O'DOWD
Caller Name: Not reported
Caller Agency: Not reported
Caller Phone: Not reported
Notifier Name: Not reported
Notifier Agency: Not reported
Notifier Phone: Not reported
Spill Date/Time: 10/07/1996 13:00
Reported to Dept Date/Time: 10/07/96 13:48
SWIS: 63
Spiller Name: PARADE MANAGEMENT CORP
Spiller Contact: Not reported
Spiller Phone: (516) 295-3400
Spiller Contact: DAWN NEDAGLIA
Spiller Phone: (516) 249-3150
Spiller Address: Not reported
Spiller City,St,Zip: Not reported
Spill Cause: Other
Reported to Dept: On Land
Water Affected: Not reported
Spill Source: 01
Spill Notifier: Other
PBS Number: Not reported
Cleanup Ceased: / /
Cleanup Meets Std: False
Last Inspection: / /
Recommended Penalty: Penalty Not Recommended
Spiller Cleanup Dt: / /
Enforcement Date: / /
Invstgn Complete: / /
UST Involvement: False
Spill Class: Known release that creates potential for fire or hazard. DEC Response. Willing Responsible Party. Corrective action taken.
Spill Closed Dt: 09/15/98
Corrective Action Plan Submitted: / /
Date Region Sent Summary to Central Office: / /

112-20 ATLANTIC AVE (Continued) **S103569895**

Date Spill Entered In Computer Data File: 10/07/96
Date Spill Entered In Computer Data File: Not reported
Update Date: 09/15/98
Is Updated: False
PBS Number: Not reported
Tank Number: Not reported
Tank Size: Not reported
Test Method: Not reported
Leak Rate Failed Tank: Not reported
Gross Leak Rate: Not reported
Material Class Type: Petroleum
Quantity Spilled: 0
Unkonwn Quantity Spilled: True
Units: Gallons
Quantity Recovered: 0
Unkonwn Quantity Recovered: False
Material: GASOLINE
Class Type: GASOLINE
Times Material Entry In File: 21329
CAS Number: Not reported
Last Date: 19940929
DEC Remarks: 10/7-10/10/96 TBES REMOVED 8X550 GAL GASOLINE, 2X550 GAL WASTE OIL AND 1X550 GAL FUEL OIL UST. 6/16-6/18/98 TBES INSTALLED 3X2 INCH MEDIUM GW WELLS AND DID SPLIT SPOON SAMPLING. THE SOIL AMPLES FORM THE 3 WELL BORINGS GENERALLY CONSISTED OF BROWN, FINE TO MEDIUM GRAINED SAND WITH SILT. NO BTEX DETECTED IN THE SOIL AND GROUNDWATER SAMPLES. CLOSE OUT AND PROCEED WITH THE SEALING AND ABANDONMENT OF SITE WELLS.
Remark: former auto dealership - removing tanks from site and found contamination

---

AV212 **PARADE MOTORS** **UST 1000145378**
WSW **112-20 ATLANTIC AVENUE** **HIST UST N/A**
1/4-1/2 **RICHMOND HILL, NY 11419**
2318 ft.

Site 4 of 5 in cluster AV

Relative: Lower

UST:

Actual: 53 ft.

UST:
Facility Id: 2-602802
Region: STATE
Expiration Date: 10/24/01
Renewal Date: / /
Total Capacity: 0
Facility Type: Not reported
Mailing Company: 6401 4TH AVENUE CORPORATION
Mailing Title: Not reported
Mailing Contact: PAUL SOLOMITA
Mailing Address: 1158 BROADWAY
Mailing Address 2: Not reported
Mailing City: HEWLETT
Mailing State: NY
Mailing Zip Code: 11557
Mailing Phone No: (516) 295-3400
Mailing Email: Not reported
Owner Title: Not reported
Owner Name: Not reported
Owner Address: 1158 BROADWAY
Owner Address 2: Not reported

PARADE MOTORS (Continued) **1000145378**

Owner State:	NY
Owner Zip Code:	11557
Owner Phone:	(516) 295-3400
Owner Company:	6401 4TH AVENUE CORPORATION
Emergency Contact:	PAUL SOLOMITA
Emergency Phone:	(516) 295-3400
Operator:	PAUL SOLOMITA
Operator Phone:	(516) 295-3400
Owner City:	HEWLETT
Owner Sub Type:	Corporate or Commercial
UTM X:	599282.33512
UTM Y:	4505519.76420
Site Type Name:	Other Wholesale/Retail Sales
Site Type Status:	Unregulated
Comments:	Not reported
Program Type:	PBS
Tank Number:	1
Tank Location Name:	Underground
Tank Status:	Closed - Removed
Tank Model:	Not reported
Pipe Model:	Not reported
Active Status:	Inactive
Install Date:	/ /
Capacity Gallons:	550
Material Name:	Gasoline
Percentage:	100.00
Tank Type Name:	Steel/Carbon Steel/Iron
Tank Internal Protection:	None
Tank Internal Protection 1:	None
Tank Internal Protection 2:	Not reported
Pipe Location Name:	Underground/On-ground
Pipe Type Name:	Steel/Carbon Steel/Iron
Pipe External Protection 1:	None
Pipe External Protection 2:	Not reported
Tank Secondary Containment 1:	None
Tank Secondary Containment 2:	Not reported
Pipe Secondary Containment:	Not reported
Tank Leak Detection 1:	None
Tank Leak Detection 2:	Not reported
Pipe Leak Detection 1:	Not reported
Pipe Leak Detection 2:	Not reported
Type Of Overfill Prevention 1:	None
Type Of Overfill Prevention 2:	Not reported
Dispenser Method:	Suction
Spill Prevention:	Not reported
Tightness Test Method:	Testing Not Required
Date Tested:	/ /
Next Test Date:	/ /
Date Tank Closed:	10/01/96
Tank Number:	10
Tank Location Name:	Underground
Tank Status:	Closed - Removed
Tank Model:	Not reported

PARADE MOTORS (Continued) **1000145378**

Pipe Model:	Not reported
Active Status:	Inactive
Install Date:	/ /
Capacity Gallons:	1000
Material Name:	#2 Fuel Oil
Percentage:	100.00
Tank Type Name:	Steel/Carbon Steel/Iron
Tank Internal Protection:	None
Tank Internal Protection 1:	None
Tank Internal Protection 2:	Not reported
Pipe Location Name:	Underground/On-ground
Pipe Type Name:	Steel/Carbon Steel/Iron
Pipe External Protection 1:	None
Pipe External Protection 2:	Not reported
Tank Secondary Containment 1:	None
Tank Secondary Containment 2:	Not reported
Pipe Secondary Containment:	Not reported
Tank Leak Detection 1:	None
Tank Leak Detection 2:	Not reported
Pipe Leak Detection 1:	Not reported
Pipe Leak Detection 2:	Not reported
Type Of Overfill Prevention 1:	None
Type Of Overfill Prevention 2:	Not reported
Dispenser Method:	Suction
Spill Prevention:	Not reported
Tightness Test Method:	Testing Not Required
Date Tested:	/ /
Next Test Date:	/ /
Date Tank Closed:	10/01/96

Tank Number:	11
Tank Location Name:	Underground
Tank Status:	Closed - Removed
Tank Model:	Not reported
Pipe Model:	Not reported
Active Status:	Inactive
Install Date:	/ /
Capacity Gallons:	1000
Material Name:	#2 Fuel Oil
Percentage:	100.00
Tank Type Name:	Steel/Carbon Steel/Iron
Tank Internal Protection:	None
Tank Internal Protection 1:	None
Tank Internal Protection 2:	Not reported
Pipe Location Name:	Underground/On-ground
Pipe Type Name:	Steel/Carbon Steel/Iron
Pipe External Protection 1:	None
Pipe External Protection 2:	Not reported
Tank Secondary Containment 1:	None
Tank Secondary Containment 2:	Not reported
Pipe Secondary Containment:	Not reported
Tank Leak Detection 1:	None
Tank Leak Detection 2:	Not reported
Pipe Leak Detection 1:	Not reported
Pipe Leak Detection 2:	Not reported
Type Of Overfill Prevention 1:	None

PARADE MOTORS (Continued) **1000145378**

Type Of Overfill Prevention 2:	Not reported
Dispenser Method:	Suction
Spill Prevention:	Not reported
Tightness Test Method:	Testing Not Required
Date Tested:	/ /
Next Test Date:	/ /
Date Tank Closed:	10/01/96

Tank Number:	2
Tank Location Name:	Underground
Tank Status:	Closed - Removed
Tank Model:	Not reported
Pipe Model:	Not reported
Active Status:	Inactive
Install Date:	/ /
Capacity Gallons:	550
Material Name:	Gasoline
Percentage:	100.00
Tank Type Name:	Steel/Carbon Steel/Iron
Tank Internal Protection:	None
Tank Internal Protection 1:	None
Tank Internal Protection 2:	Not reported
Pipe Location Name:	Underground/On-ground
Pipe Type Name:	Steel/Carbon Steel/Iron
Pipe External Protection 1:	None
Pipe External Protection 2:	Not reported
Tank Secondary Containment 1:	None
Tank Secondary Containment 2:	Not reported
Pipe Secondary Containment:	Not reported
Tank Leak Detection 1:	None
Tank Leak Detection 2:	Not reported
Pipe Leak Detection 1:	Not reported
Pipe Leak Detection 2:	Not reported
Type Of Overfill Prevention 1:	None
Type Of Overfill Prevention 2:	Not reported
Dispenser Method:	Suction
Spill Prevention:	Not reported
Tightness Test Method:	Testing Not Required
Date Tested:	/ /
Next Test Date:	/ /
Date Tank Closed:	10/01/96

Tank Number:	3
Tank Location Name:	Underground
Tank Status:	Closed - Removed
Tank Model:	Not reported
Pipe Model:	Not reported
Active Status:	Inactive
Install Date:	/ /
Capacity Gallons:	550
Material Name:	Gasoline
Percentage:	100.00
Tank Type Name:	Steel/Carbon Steel/Iron
Tank Internal Protection:	None
Tank Internal Protection 1:	None

PARADE MOTORS (Continued) **1000145378**

Tank Internal Protection 2:	Not reported
Pipe Location Name:	Underground/On-ground
Pipe Type Name:	Steel/Carbon Steel/Iron
Pipe External Protection 1:	None
Pipe External Protection 2:	Not reported
Tank Secondary Containment 1:	None
Tank Secondary Containment 2:	Not reported
Pipe Secondary Containment:	Not reported
Tank Leak Detection 1:	None
Tank Leak Detection 2:	Not reported
Pipe Leak Detection 1:	Not reported
Pipe Leak Detection 2:	Not reported
Type Of Overfill Prevention 1:	None
Type Of Overfill Prevention 2:	Not reported
Dispenser Method:	Suction
Spill Prevention:	Not reported
Tightness Test Method:	Testing Not Required
Date Tested:	/ /
Next Test Date:	/ /
Date Tank Closed:	10/01/96

Tank Number:	4
Tank Location Name:	Underground
Tank Status:	Closed - Removed
Tank Model:	Not reported
Pipe Model:	Not reported
Active Status:	Inactive
Install Date:	/ /
Capacity Gallons:	550
Material Name:	Gasoline
Percentage:	100.00
Tank Type Name:	Steel/Carbon Steel/Iron
Tank Internal Protection:	None
Tank Internal Protection 1:	None
Tank Internal Protection 2:	Not reported
Pipe Location Name:	Underground/On-ground
Pipe Type Name:	Steel/Carbon Steel/Iron
Pipe External Protection 1:	None
Pipe External Protection 2:	Not reported
Tank Secondary Containment 1:	None
Tank Secondary Containment 2:	Not reported
Pipe Secondary Containment:	Not reported
Tank Leak Detection 1:	None
Tank Leak Detection 2:	Not reported
Pipe Leak Detection 1:	Not reported
Pipe Leak Detection 2:	Not reported
Type Of Overfill Prevention 1:	None
Type Of Overfill Prevention 2:	Not reported
Dispenser Method:	Suction
Spill Prevention:	Not reported
Tightness Test Method:	Testing Not Required
Date Tested:	/ /
Next Test Date:	/ /
Date Tank Closed:	10/01/96

PARADE MOTORS (Continued) **1000145378**

Tank Number:	5
Tank Location Name:	Underground
Tank Status:	Closed - Removed
Tank Model:	Not reported
Pipe Model:	Not reported
Active Status:	Inactive
Install Date:	/ /
Capacity Gallons:	550
Material Name:	Gasoline
Percentage:	100.00
Tank Type Name:	Steel/Carbon Steel/Iron
Tank Internal Protection:	None
Tank Internal Protection 1:	None
Tank Internal Protection 2:	Not reported
Pipe Location Name:	Underground/On-ground
Pipe Type Name:	Steel/Carbon Steel/Iron
Pipe External Protection 1:	None
Pipe External Protection 2:	Not reported
Tank Secondary Containment 1:	None
Tank Secondary Containment 2:	Not reported
Pipe Secondary Containment:	Not reported
Tank Leak Detection 1:	None
Tank Leak Detection 2:	Not reported
Pipe Leak Detection 1:	Not reported
Pipe Leak Detection 2:	Not reported
Type Of Overfill Prevention 1:	None
Type Of Overfill Prevention 2:	Not reported
Dispenser Method:	Suction
Spill Prevention:	Not reported
Tightness Test Method:	Testing Not Required
Date Tested:	/ /
Next Test Date:	/ /
Date Tank Closed:	10/01/96

Tank Number:	6
Tank Location Name:	Underground
Tank Status:	Closed - Removed
Tank Model:	Not reported
Pipe Model:	Not reported
Active Status:	Inactive
Install Date:	/ /
Capacity Gallons:	550
Material Name:	Gasoline
Percentage:	100.00
Tank Type Name:	Steel/Carbon Steel/Iron
Tank Internal Protection:	None
Tank Internal Protection 1:	None
Tank Internal Protection 2:	Not reported
Pipe Location Name:	Underground/On-ground
Pipe Type Name:	Steel/Carbon Steel/Iron
Pipe External Protection 1:	None
Pipe External Protection 2:	Not reported
Tank Secondary Containment 1:	None
Tank Secondary Containment 2:	Not reported
Pipe Secondary Containment:	Not reported
Tank Leak Detection 1:	None

PARADE MOTORS (Continued) **1000145378**

Tank Leak Detection 2:	Not reported
Pipe Leak Detection 1:	Not reported
Pipe Leak Detection 2:	Not reported
Type Of Overfill Prevention 1:	None
Type Of Overfill Prevention 2:	Not reported
Dispenser Method:	Suction
Spill Prevention:	Not reported
Tightness Test Method:	Testing Not Required
Date Tested:	/ /
Next Test Date:	/ /
Date Tank Closed:	10/01/96

Tank Number:	7
Tank Location Name:	Underground
Tank Status:	Closed - Removed
Tank Model:	Not reported
Pipe Model:	Not reported
Active Status:	Inactive
Install Date:	/ /
Capacity Gallons:	550
Material Name:	Gasoline
Percentage:	100.00
Tank Type Name:	Steel/Carbon Steel/Iron
Tank Internal Protection:	None
Tank Internal Protection 1:	None
Tank Internal Protection 2:	Not reported
Pipe Location Name:	Underground/On-ground
Pipe Type Name:	Steel/Carbon Steel/Iron
Pipe External Protection 1:	None
Pipe External Protection 2:	Not reported
Tank Secondary Containment 1:	None
Tank Secondary Containment 2:	Not reported
Pipe Secondary Containment:	Not reported
Tank Leak Detection 1:	None
Tank Leak Detection 2:	Not reported
Pipe Leak Detection 1:	Not reported
Pipe Leak Detection 2:	Not reported
Type Of Overfill Prevention 1:	None
Type Of Overfill Prevention 2:	Not reported
Dispenser Method:	Suction
Spill Prevention:	Not reported
Tightness Test Method:	Testing Not Required
Date Tested:	/ /
Next Test Date:	/ /
Date Tank Closed:	10/01/96

Tank Number:	8
Tank Location Name:	Underground
Tank Status:	Closed - Removed
Tank Model:	Not reported
Pipe Model:	Not reported
Active Status:	Inactive
Install Date:	/ /
Capacity Gallons:	550
Material Name:	Gasoline

PARADE MOTORS (Continued) **1000145378**

Percentage:	100.00
Tank Type Name:	Steel/Carbon Steel/Iron
Tank Internal Protection:	None
Tank Internal Protection 1:	None
Tank Internal Protection 2:	Not reported
Pipe Location Name:	Underground/On-ground
Pipe Type Name:	Steel/Carbon Steel/Iron
Pipe External Protection 1:	None
Pipe External Protection 2:	Not reported
Tank Secondary Containment 1:	None
Tank Secondary Containment 2:	Not reported
Pipe Secondary Containment:	Not reported
Tank Leak Detection 1:	None
Tank Leak Detection 2:	Not reported
Pipe Leak Detection 1:	Not reported
Pipe Leak Detection 2:	Not reported
Type Of Overfill Prevention 1:	None
Type Of Overfill Prevention 2:	Not reported
Dispenser Method:	Suction
Spill Prevention:	Not reported
Tightness Test Method:	Testing Not Required
Date Tested:	/ /
Next Test Date:	/ /
Date Tank Closed:	10/01/96

Tank Number:	9
Tank Location Name:	Underground
Tank Status:	Closed - Removed
Tank Model:	Not reported
Pipe Model:	Not reported
Active Status:	Inactive
Install Date:	/ /
Capacity Gallons:	550
Material Name:	Waste Oil/Used Oil
Percentage:	100.00
Tank Type Name:	Steel/Carbon Steel/Iron
Tank Internal Protection:	None
Tank Internal Protection 1:	None
Tank Internal Protection 2:	Not reported
Pipe Location Name:	Underground/On-ground
Pipe Type Name:	Steel/Carbon Steel/Iron
Pipe External Protection 1:	None
Pipe External Protection 2:	Not reported
Tank Secondary Containment 1:	None
Tank Secondary Containment 2:	Not reported
Pipe Secondary Containment:	Not reported
Tank Leak Detection 1:	None
Tank Leak Detection 2:	Not reported
Pipe Leak Detection 1:	Not reported
Pipe Leak Detection 2:	Not reported
Type Of Overfill Prevention 1:	None
Type Of Overfill Prevention 2:	Not reported
Dispenser Method:	Suction
Spill Prevention:	Not reported
Tightness Test Method:	Testing Not Required
Date Tested:	/ /

PARADE MOTORS (Continued) **1000145378**

Next Test Date: / /
Date Tank Closed: 10/01/96

HIST UST:
PBS Number: 2-602802
SPDES Number: Not reported
Emergency Contact: PAUL SOLOMITA
Emergency Telephone: (516) 295-3400
Operator: PAUL SOLOMITA
Operator Telephone: (516) 295-3400
Owner Name: 6401 4TH AVENUE CORPORATION
Owner Address: 1158 BROADWAY
Owner City,St,Zip: HEWLETT, NY 11557
Owner Telephone: (516) 295-3400
Owner Type: Corporate/Commercial
Owner Subtype: Not reported
Mailing Name: 6401 4TH AVENUE CORPORATION
Mailing Address: 1158 BROADWAY
Mailing Address 2: Not reported
Mailing City,St,Zip: HEWLETT, NY 11557
Mailing Contact: PAUL SOLOMITA
Mailing Telephone: (516) 295-3400
Owner Mark: First Owner
Facility Status: 2 - Unregulated by PBS (the total capacity is less than 1,101 gallons) and Subpart 360-14.
Facility Addr2: Not reported
SWIS ID: 6301
Old PBS Number: Not reported
Facility Type: OTHER RETAIL SALES
Inspected Date: Not reported
Inspector: Not reported
Inspection Result: Not reported
Federal ID: Not reported
Certification Flag: False
Certification Date: Not reported
Expiration Date: 10/24/2001
Renew Flag: False
Renewal Date: Not reported
Total Capacity: 0
FAMT: True
Facility Screen: No Missing Data
Owner Screen: No Missing Data
Tank Screen: 0
Dead Letter: False
CBS Number: Not reported
Town or City: NEW YORK CITY
County Code: 63
Town or City: 01
Region: 2

Tank Id: 1
Tank Location: UNDERGROUND
Tank Status: Closed-Removed
Install Date: Not reported
Capacity (gals): 550
Product Stored: UNLEADED GASOLINE
Tank Type: Steel/carbon steel

PARADE MOTORS (Continued) **1000145378**

Tank Internal:	None
Tank External:	None
Pipe Location:	Underground
Pipe Type:	STEEL/IRON
Pipe Internal:	None
Pipe External:	None
Second Containment:	None
Leak Detection:	None
Overfill Prot:	None
Dispenser:	Suction
Date Tested:	Not reported
Next Test Date:	Not reported
Missing Data for Tank:	No Missing Data
Date Closed:	10/01/1996
Test Method:	Not reported
Deleted:	False
Updated:	True
Lat/long:	Not reported

Tank Id:	10
Tank Location:	UNDERGROUND
Tank Status:	Closed-Removed
Install Date:	Not reported
Capacity (gals):	1000
Product Stored:	NOS 1,2, OR 4 FUEL OIL
Tank Type:	Steel/carbon steel
Tank Internal:	None
Tank External:	None
Pipe Location:	Underground
Pipe Type:	STEEL/IRON
Pipe Internal:	None
Pipe External:	None
Second Containment:	None
Leak Detection:	None
Overfill Prot:	None
Dispenser:	Suction
Date Tested:	Not reported
Next Test Date:	Not reported
Missing Data for Tank:	No Missing Data
Date Closed:	10/01/1996
Test Method:	Not reported
Deleted:	False
Updated:	True
Lat/long:	Not reported

Tank Id:	11
Tank Location:	UNDERGROUND
Tank Status:	Closed-Removed
Install Date:	Not reported
Capacity (gals):	1000
Product Stored:	NOS 1,2, OR 4 FUEL OIL
Tank Type:	Steel/carbon steel
Tank Internal:	None
Tank External:	None
Pipe Location:	Underground

PARADE MOTORS (Continued) **1000145378**

Pipe Type:	STEEL/IRON
Pipe Internal:	None
Pipe External:	None
Second Containment:	None
Leak Detection:	None
Overfill Prot:	None
Dispenser:	Suction
Date Tested:	Not reported
Next Test Date:	Not reported
Missing Data for Tank:	No Missing Data
Date Closed:	10/01/1996
Test Method:	Not reported
Deleted:	False
Updated:	True
Lat/long:	Not reported

Tank Id:	2
Tank Location:	UNDERGROUND
Tank Status:	Closed-Removed
Install Date:	Not reported
Capacity (gals):	550
Product Stored:	UNLEADED GASOLINE
Tank Type:	Steel/carbon steel
Tank Internal:	None
Tank External:	None
Pipe Location:	Underground
Pipe Type:	STEEL/IRON
Pipe Internal:	None
Pipe External:	None
Second Containment:	None
Leak Detection:	None
Overfill Prot:	None
Dispenser:	Suction
Date Tested:	Not reported
Next Test Date:	Not reported
Missing Data for Tank:	No Missing Data
Date Closed:	10/01/1996
Test Method:	Not reported
Deleted:	False
Updated:	True
Lat/long:	Not reported

Tank Id:	3
Tank Location:	UNDERGROUND
Tank Status:	Closed-Removed
Install Date:	Not reported
Capacity (gals):	550
Product Stored:	UNLEADED GASOLINE
Tank Type:	Steel/carbon steel
Tank Internal:	None
Tank External:	None
Pipe Location:	Underground
Pipe Type:	STEEL/IRON
Pipe Internal:	None
Pipe External:	None

PARADE MOTORS (Continued) **1000145378**

Second Containment:	None
Leak Detection:	None
Overfill Prot:	None
Dispenser:	Suction
Date Tested:	Not reported
Next Test Date:	Not reported
Missing Data for Tank:	No Missing Data
Date Closed:	10/01/1996
Test Method:	Not reported
Deleted:	False
Updated:	True
Lat/long:	Not reported

Tank Id:	4
Tank Location:	UNDERGROUND
Tank Status:	Closed-Removed
Install Date:	Not reported
Capacity (gals):	550
Product Stored:	UNLEADED GASOLINE
Tank Type:	Steel/carbon steel
Tank Internal:	None
Tank External:	None
Pipe Location:	Underground
Pipe Type:	STEEL/IRON
Pipe Internal:	None
Pipe External:	None
Second Containment:	None
Leak Detection:	None
Overfill Prot:	None
Dispenser:	Suction
Date Tested:	Not reported
Next Test Date:	Not reported
Missing Data for Tank:	No Missing Data
Date Closed:	10/01/1996
Test Method:	Not reported
Deleted:	False
Updated:	True
Lat/long:	Not reported

Tank Id:	5
Tank Location:	UNDERGROUND
Tank Status:	Closed-Removed
Install Date:	Not reported
Capacity (gals):	550
Product Stored:	UNLEADED GASOLINE
Tank Type:	Steel/carbon steel
Tank Internal:	None
Tank External:	None
Pipe Location:	Underground
Pipe Type:	STEEL/IRON
Pipe Internal:	None
Pipe External:	None
Second Containment:	None
Leak Detection:	None
Overfill Prot:	None

PARADE MOTORS (Continued) **1000145378**

Dispenser: Suction
Date Tested: Not reported
Next Test Date: Not reported
Missing Data for Tank: No Missing Data
Date Closed: 10/01/1996
Test Method: Not reported
Deleted: False
Updated: True
Lat/long: Not reported

Tank Id: 6
Tank Location: UNDERGROUND
Tank Status: Closed-Removed
Install Date: Not reported
Capacity (gals): 550
Product Stored: UNLEADED GASOLINE
Tank Type: Steel/carbon steel
Tank Internal: None
Tank External: None
Pipe Location: Underground
Pipe Type: STEEL/IRON
Pipe Internal: None
Pipe External: None
Second Containment: None
Leak Detection: None
Overfill Prot: None
Dispenser: Suction
Date Tested: Not reported
Next Test Date: Not reported
Missing Data for Tank: No Missing Data
Date Closed: 10/01/1996
Test Method: Not reported
Deleted: False
Updated: True
Lat/long: Not reported

Tank Id: 7
Tank Location: UNDERGROUND
Tank Status: Closed-Removed
Install Date: Not reported
Capacity (gals): 550
Product Stored: UNLEADED GASOLINE
Tank Type: Steel/carbon steel
Tank Internal: None
Tank External: None
Pipe Location: Underground
Pipe Type: STEEL/IRON
Pipe Internal: None
Pipe External: None
Second Containment: None
Leak Detection: None
Overfill Prot: None
Dispenser: Suction
Date Tested: Not reported
Next Test Date: Not reported

PARADE MOTORS (Continued) **1000145378**

Missing Data for Tank: No Missing Data
Date Closed: 10/01/1996
Test Method: Not reported
Deleted: False
Updated: True
Lat/long: Not reported

Tank Id: 8
Tank Location: UNDERGROUND
Tank Status: Closed-Removed
Install Date: Not reported
Capacity (gals): 550
Product Stored: UNLEADED GASOLINE
Tank Type: Steel/carbon steel
Tank Internal: None
Tank External: None
Pipe Location: Underground
Pipe Type: STEEL/IRON
Pipe Internal: None
Pipe External: None
Second Containment: None
Leak Detection: None
Overfill Prot: None
Dispenser: Suction
Date Tested: Not reported
Next Test Date: Not reported
Missing Data for Tank: No Missing Data
Date Closed: 10/01/1996
Test Method: Not reported
Deleted: False
Updated: True
Lat/long: Not reported

Tank Id: 9
Tank Location: UNDERGROUND
Tank Status: Closed-Removed
Install Date: Not reported
Capacity (gals): 550
Product Stored: USED OIL
Tank Type: Steel/carbon steel
Tank Internal: None
Tank External: None
Pipe Location: Underground
Pipe Type: STEEL/IRON
Pipe Internal: None
Pipe External: None
Second Containment: None
Leak Detection: None
Overfill Prot: None
Dispenser: Suction
Date Tested: Not reported
Next Test Date: Not reported
Missing Data for Tank: No Missing Data
Date Closed: 10/01/1996
Test Method: Not reported

PARADE MOTORS (Continued) **1000145378**

Deleted: False
Updated: True
Lat/long: Not reported

AV213 **6401 4TH AVENUE CORP** **RCRA-SQG** **1004756250**
WSW **112-20 ATLANTIC AVE** **FINDS** **NYD012413985**
1/4-1/2 **RICHMOND HILL, NY 11419** **NY MANIFEST**
2318 ft.

Site 5 of 5 in cluster AV

Relative: Lower

Actual: 53 ft.

RCRAInfo:
Owner: 6401 4TH AVENUE CORP
(516) 295-3400
EPA ID: NYD012413985

Contact: Not reported

Classification: Conditionally Exempt Small Quantity Generator
TSDF Activities: Not reported

Violation Status: No violations found

FINDS:
Other Pertinent Environmental Activity Identified at Site

RCRAInfo is a national information system that supports the Resource Conservation and Recovery Act (RCRA) program through the tracking of events and activities related to facilities that generate, transport, and treat, store, or dispose of hazardous waste. RCRAInfo allows RCRA program staff to track the notification, permit, compliance, and corrective action activities required under RCRA.

NY MANIFEST:

Document ID:	NYB8052084
Manifest Status:	Completed after the designated time period for a TSDF to get a copy to the DEC
Trans1 State ID:	NYPD1010
Trans2 State ID:	Not reported
Generator Ship Date:	961105
Trans1 Recv Date:	961105
Trans2 Recv Date:	Not reported
TSD Site Recv Date:	961105
Part A Recv Date:	Not reported
Part B Recv Date:	961211
Generator EPA ID:	NYD012413985
Trans1 EPA ID:	NYD077444263
Trans2 EPA ID:	Not reported
TSDF ID:	NYD077444263
Waste Code:	D001 - NON-LISTED IGNITABLE WASTES
Quantity:	00055
Units:	G - Gallons (liquids only)* (8.3 pounds)
Number of Containers:	001
Container Type:	DM - Metal drums, barrels
Handling Method:	B Incineration, heat recovery, burning.
Specific Gravity:	100
Waste Code:	Not reported
Quantity:	00055
Units:	G - Gallons (liquids only)* (8.3 pounds)

6401 4TH AVENUE CORP (Continued) **1004756250**

Number of Containers:	001
Container Type:	DM - Metal drums, barrels
Handling Method:	B Incineration, heat recovery, burning.
Specific Gravity:	100
Year:	96
Manifest Tracking Num:	Not reported
Import Ind:	Not reported
Export Ind:	Not reported
Discr Quantity Ind:	Not reported
Discr Type Ind:	Not reported
Discr Residue Ind:	Not reported
Discr Partial Reject Ind:	Not reported
Discr Full Reject Ind:	Not reported
Manifest Ref Num:	Not reported
Alt Fac RCRA Id:	Not reported
Alt Fac Sign Date:	Not reported
Mgmt Method Type Code:	Not reported
EPA ID:	NYD012413985
Facility Name:	PARADE MOTORS INC
Facility Address:	112-20 ATLANTIC AVENUE
Facility City:	RICHMOND HILL
Facility Address 2:	Not reported
Country:	USA
County:	QU
Mailing Name:	PARADE MOTORS INC
Mailing Contact:	GEORGE PARKE
Mailing Address:	112-20 ATLANTIC AVENUE
Mailing Address 2:	Not reported
Mailing City:	RICHMOND HILL
Mailing State:	NY
Mailing Zip:	Not reported
Mailing Zip4:	Not reported
Mailing Country:	USA
Mailing Phone:	718-849-1926

214
East
1/4-1/2
2329 ft.

MANHOLE 1091
ATLANTIC AV/131 ST
QUEENS, NY

NY Spills **S105236305**
NY Hist Spills **N/A**

Relative:
Lower

Actual:
55 ft.

NY Spills:

Site ID:	173943
Facility Addr2:	Not reported
Facility ID:	0108633
Spill Number:	0108633
Facility Type:	ER
SWIS:	4101
Region of Spill:	2
Investigator:	JHOCONNE
Referred To:	Not reported
Spill Date:	11/28/01
Reported to Dept:	11/28/01
CID:	398
Spill Cause:	Unknown
Water Affected:	Not reported
Spill Source:	Unknown
Spill Notifier:	Other
Cleanup Ceased:	/ /

MANHOLE 1091 (Continued) **S105236305**

Cleanup Meets Std: False
Last Inspection: / /
Recommended Penalty: Penalty Not Recommended
UST Trust: False
Spill Class: Known release with minimal potential for fire or hazard. DEC Response. Willing Responsible Party. Corrective action taken.
Spill Closed Dt: 02/12/02
Remediation Phase: 0
Date Entered In Computer: 11/28/01
Spill Record Last Update: 02/12/02
Spiller Name: Not reported
Spiller Company: UNKNOWN
Spiller Address: Not reported
Spiller City,St,Zip: ZZ -
Spiller Company: 001
Spiller Phone: Not reported
Contact Name: ANTHONY NATALE
Contact Phone: (212) 580-6763
DEC Region: 2
Program Number: 0108633
DER Facility ID: 146312
Site ID: 173943
Operable Unit ID: 846791
Operable Unit: 01
Material ID: 529874
Material Code: 0066A
Material Name: UNKNOWN PETROLEUM
Case No.: Not reported
Material FA: Petroleum
Quantity: 8.00
Units: Gallons
Recovered: 0.00
Resource Affected: Soil
Oxygenate: False
DEC Memo: Start CallerRemark - 0108633 CON EDISON 140410. 8 GALS ON 500 GALS OF WATER. CLEAN UP PENDING RESULTS. END CallerRemark - 0108633
Remarks: Start DECRemark - 0108633 Prior to Sept, 2004 data translation this spill Lead DEC Field was "O'CONNELL" END DECRemark - 0108633

NY Hist Spills:
Region of Spill: 2
Spill Number: 0108633
Investigator: O'CONNELL
Caller Name: Not reported
Caller Agency: Not reported
Caller Phone: Not reported
Notifier Name: Not reported
Notifier Agency: Not reported
Notifier Phone: Not reported
Spill Date/Time: 11/28/2001 01:15
Reported to Dept Date/Time: 11/28/01 01:55
SWIS: 63
Spiller Name: UNKNOWN
Spiller Contact: Not reported
Spiller Phone: ( ) -
Spiller Contact: ANTHONY NATALE
Spiller Phone: (212) 580-6763

MANHOLE 1091 (Continued) **S105236305**

Spiller Address:	Not reported
Spiller City,St,Zip:	-
Spill Cause:	Unknown
Reported to Dept:	On Land
Water Affected:	Not reported
Spill Source:	12
Spill Notifier:	Other
PBS Number:	Not reported
Cleanup Ceased:	/ /
Cleanup Meets Std:	False
Last Inspection:	/ /
Recommended Penalty:	Penalty Not Recommended
Spiller Cleanup Dt:	/ /
Enforcement Date:	/ /
Invstgn Complete:	/ /
UST Involvement:	False
Spill Class:	Known release with minimal potential for fire or hazard. DEC Response. Willing Responsible Party. Corrective action taken.
Spill Closed Dt:	/ /
Corrective Action Plan Submitted:	/ /
Date Region Sent Summary to Central Office:	/ /
Date Spill Entered In Computer Data File:	11/28/01
Date Spill Entered In Computer Data File:	Not reported
Update Date:	11/28/01
Is Updated:	False
PBS Number:	Not reported
Tank Number:	Not reported
Tank Size:	Not reported
Test Method:	Not reported
Leak Rate Failed Tank:	Not reported
Gross Leak Rate:	Not reported
Material Class Type:	Petroleum
Quantity Spilled:	8
Unkonwn Quantity Spilled:	False
Units:	Gallons
Quantity Recovered:	0
Unkonwn Quantity Recovered:	False
Material:	UNKNOWN PETROLEUM
Class Type:	UNKNOWN PETROLEUM
Times Material Entry In File:	16414
CAS Number:	Not reported
Last Date:	19940929
DEC Remarks:	Not reported
Remark:	CON EDISON 140410. 8 GALS ON 500 GALS OF WATER. CLEAN UP PENDING RESULTS.

AW215 **R E M CLEANERS** **ICIS 1010282452**
NW **117-12 JAMAICA AVE** **N/A**
1/4-1/2 **RICHMOND HILL, NY 11418**
2331 ft.

Site 1 of 3 in cluster AW

Relative: Higher

Actual: 59 ft.

ICIS:

Enforcement Action ID:	02-2003-1282
FRS ID:	110012159029
Program ID:	FRS 110012159029
Action Name:	R.E.M. CLEANERS
Facility Name:	R E M CLEANERS
Facility Address:	117-12 JAMAICA AVE

R E M CLEANERS (Continued) **1010282452**

RICHMOND HILL, New York 11418
Enforcement Action Type: CAA 113D1 Action For Penalty
Facility County: QUEENS
EPA Region #: 2

Program ID: AIRS/AFS 3608105001
Facility Name: R E M CLEANERS
Address: 117-12 JAMAICA AVE RICHMOND HILL NY 11418
Tribal Indicator: Not reported
Fed Facility: Not reported
NAIC Code: Not reported
SIC Code: 7216

Program ID: FIS 2-6307-01253
Facility Name: R E M CLEANERS
Address: 117-12 JAMAICA AVE RICHMOND HILL NY 11418
Tribal Indicator: Not reported
Fed Facility: Not reported
NAIC Code: Not reported
SIC Code: 7216

Program ID: FRS 110012159029
Facility Name: R E M CLEANERS
Address: 117-12 JAMAICA AVE RICHMOND HILL NY 11418
Tribal Indicator: No
Fed Facility: No
NAIC Code: Not reported
SIC Code: 7216

AW216 **R.E.M. CLEANERS** **DRYCLEANERS** **S106436549**
NW **117-12 JAMAICA AVE.** **N/A**
1/4-1/2 **RICHMND HL., NY 11418**
2331 ft.

Site 2 of 3 in cluster AW

Relative: Higher

DRYCLEANERS:
Facility ID: 2-6307-01253
Actual: 59 ft. Region: QUEENS

AW217 **R E M CLEANERS** **FINDS** **1005901705**
NW **117-12 JAMAICA AVE** **110012159029**
1/4-1/2 **RICHMOND HILL, NY 11418**
2331 ft.

Site 3 of 3 in cluster AW

Relative: Higher

FINDS:
Other Pertinent Environmental Activity Identified at Site

Actual: 59 ft.

AFS (Aerometric Information Retrieval System (AIRS) Facility Subsystem) replaces the former Compliance Data System (CDS), the National Emission Data System (NEDS), and the Storage and Retrieval of Aerometric Data (SAROAD). AIRS is the national repository for information concerning airborne pollution in the United States. AFS is used to track emissions and compliance data from industrial plants. AFS data are utilized by states to prepare State Implementation Plans

R E M CLEANERS (Continued) **1005901705**

to comply with regulatory programs and by EPA as an input for the estimation of total national emissions. AFS is undergoing a major redesign to support facility operating permits required under Title V of the Clean Air Act.

FIS (New York - Facility Information System) is New York's Department of Environmental Conservation (DEC) information system for tracking environmental facility information found across the State.

ICIS (Integrated Compliance Information System) is the Integrated Compliance Information System and provides a database that, when complete, will contain integrated Enforcement and Compliance information across most of EPA's programs. The vision for ICIS is to replace EPA's independent databases that contain Enforcement data with a single repository for that information. Currently, ICIS contains all Federal Administrative and Judicial enforcement actions. This information is maintained in ICIS by EPA in the Regional offices and its Headquarters. A future release of ICIS will replace the Permit Compliance System (PCS) which supports the NPDES and will integrate that information with Federal actions already in the system. ICIS also has the capability to track other activities occurring in the Region that support Compliance and Enforcement programs. These include; Incident Tracking, Compliance Assistance, and Compliance Monitoring.

---

218 **89-04 113TH AVENUE** **NY Spills** **S102148242**
West **89-04 113TH AVENUE** **NY Hist Spills** **N/A**
1/4-1/2 **QUEENS, NY**
2356 ft.

Relative:
Lower

Actual:
54 ft.

NY Spills:

Site ID:	244804
Facility Addr2:	Not reported
Facility ID:	9402107
Spill Number:	9402107
Facility Type:	ER
SWIS:	4101
Region of Spill:	2
Investigator:	SULLIVAN
Referred To:	Not reported
Spill Date:	05/12/94
Reported to Dept:	05/12/94
CID:	Not reported
Spill Cause:	Deliberate
Water Affected:	Not reported
Spill Source:	Private Dwelling
Spill Notifier:	Local Agency
Cleanup Ceased:	/ /
Cleanup Meets Std:	False
Last Inspection:	/ /
Recommended Penalty:	Penalty Not Recommended
UST Trust:	False
Spill Class:	Known release with minimal potential for fire or hazard. DEC Response. Willing Responsible Party. Corrective action taken.
Spill Closed Dt:	02/11/03
Remediation Phase:	0
Date Entered In Computer:	05/25/94
Spill Record Last Update:	02/11/03

89-04 113TH AVENUE (Continued) **S102148242**

Spiller Name:	Not reported
Spiller Company:	Not reported
Spiller Address:	Not reported
Spiller City,St,Zip:	***Update***, ZZ
Spiller Company:	001
Spiller Phone:	Not reported
Contact Name:	Not reported
Contact Phone:	Not reported
DEC Region:	2
Program Number:	9402107
DER Facility ID:	201082
Site ID:	244804
Operable Unit ID:	995778
Operable Unit:	01
Material ID:	385847
Material Code:	0022
Material Name:	Waste Oil/Used Oil
Case No.:	Not reported
Material FA:	Petroleum
Quantity:	1.00
Units:	Gallons
Recovered:	0.00
Resource Affected:	Soil
Oxygenate:	False
DEC Memo:	Start CallerRemark - 9402107 DUMPS WASTE OIL BEHING CALLERS RESIDENCE. ONGOING 2 YEARS. GRASS IS GROWING. END CallerRemark - 9402107
Remarks:	Not reported

NY Hist Spills:

Region of Spill:	2
Spill Number:	9402107
Investigator:	SULLIVAN
Caller Name:	Not reported
Caller Agency:	Not reported
Caller Phone:	Not reported
Notifier Name:	Not reported
Notifier Agency:	Not reported
Notifier Phone:	Not reported
Spill Date/Time:	05/12/1994 14:00
Reported to Dept Date/Time:	05/12/94 14:15
SWIS:	63
Spiller Name:	Not reported
Spiller Contact:	Not reported
Spiller Phone:	Not reported
Spiller Address:	Not reported
Spiller City,St,Zip:	Not reported
Spill Cause:	Deliberate
Reported to Dept:	On Land
Water Affected:	Not reported
Spill Source:	09
Spill Notifier:	Local Agency
PBS Number:	Not reported
Cleanup Ceased:	/ /
Cleanup Meets Std:	False
Last Inspection:	/ /
Recommended Penalty:	Penalty Not Recommended
Spiller Cleanup Dt:	/ /

89-04 113TH AVENUE (Continued) **S102148242**

Enforcement Date: / /
Invstgn Complete: / /
UST Involvement: False
Spill Class: Known release with minimal potential for fire or hazard. DEC Response. Willing Responsible Party. Corrective action taken.
Spill Closed Dt: / /
Corrective Action Plan Submitted: / /
Date Region Sent Summary to Central Office: / /
Date Spill Entered In Computer Data File: 05/25/94
Date Spill Entered In Computer Data File: Not reported
Update Date: 01/05/95
Is Updated: False
PBS Number: Not reported
Tank Number: Not reported
Tank Size: Not reported
Test Method: Not reported
Leak Rate Failed Tank: Not reported
Gross Leak Rate: Not reported
Material Class Type: Petroleum
Quantity Spilled: 1
Unkonwn Quantity Spilled: False
Units: Gallons
Quantity Recovered: 0
Unkonwn Quantity Recovered: False
Material: WASTE OIL
Class Type: WASTE OIL
Times Material Entry In File: 9509
CAS Number: Not reported
Last Date: 19940927
DEC Remarks: Not reported
Remark: DUMPS WASTE OIL BEHING CALLERS RESIDENCE. ONGOING 2 YEARS. GRASS IS GROWING.

---

219 NNE 1/4-1/2 2371 ft. **JAMAICA WATER SUPPLY STATION NO. 58** **CBS AST S102640732**
SOUTHSIDE SERVICE ROAD OF GRAND **CBS N/A**
JAMAICA ESTATES, NY 11432

Relative: Higher

Actual: 69 ft.

CBS AST:
CBS Number: 2-000321
Region: STATE
ICS Number: Not reported
PBS Number: Not reported
MOSF Number: Not reported
Telephone: (718) 658-2089
Facility Town: NEW YORK CITY
Operator: N/A
Emrgncy Contact: DEP-JWS STATION NO. 6
Emrgncy Phone: (718) 298-8192
Expiration Date: 12/31/2000
Owner Name: NYC DEPT. OF ENVIRONMENTAL PROTECTION
Owner Address: 59-17 JUNCTION BLVD.
Owner City,St,Zip: CORONA, NY 11368
Owner Telephone: (718) 298-8192
Owner type: Local Government
Facility Type: UTILITY
Mail Name: NEW YORK CITY DEPT. OF ENVIRONMENTAL PROTECTION
Mail Contact Addr: 59-17 JUNCTION BLVD.
Mail Contact Addr2: Not reported

JAMAICA WATER SUPPLY STATION NO. 58 (Continued) **S102640732**

Mail Contact Contact: JOHN E. DYDLAND
Mail Contact City,St,Zip: CORONA, NY 11368
Mail Phone: (718) 298-8192
SPDES Number: Not reported
Facility Status: ACTIVE FACILITY
Owner Sub Type: Not reported

Tank Id: BLEACH581
Date Entered: 12/30/1996
Capacity (Gal): 200
Chemical: Sodium hypochlorite
Tank Closed: 10/99
Tank Status: 0
Tank Type: Fiberglass reinforced plastic [FRP]
Install Date: 07/90
Certified Date: 01/20/1999
CAS Number: 7681529
Substance: Single Hazardous Substance on DEC List
Tank Location: ABOVEGROUND
Intrnl Protection: None
Extrnl Protection: None,None
Pipe Location: Aboveground
Pipe Type: PLASTIC
Pipe Internal: None
Pipe External: 00
Pipe Containment: None,None
Tank Containment: None,None
Leak Detection: None,None
Overfill Protection: None,None
Haz Percent: 15
Total Tanks: 0
Tank Secret: False
Last Test: Not reported
Due Date: Not reported
Tank Error Status: No Missing Data
SWIS Code: 6301
Lat/Long: Not reported
Pipe Flag: False
Federal ID: Not reported
Is Updated: F
Renew Date: Not reported
Is it There: F
Deliquent: F
Date Expired: Not reported
Owner Mark: 1
Certificate Needs to be Printed: False
Fiscal Amt for Registration Fee Correct: True
Renewal Has Been Printed for Facility: True
Pre-Printed Renewal App Last Printed: 09/01/1998
Total Capacity of All Active Tanks(gal): 0

CBS:
CBS Number: 2-000321
Program Type: CBS
Dec Region: 2
Expiration Date: N/A
UTMX: 0.0000

JAMAICA WATER SUPPLY STATION NO. 58 (Continued) **S102640732**

UTMY: 0.0000

AX220 **WALLACE COURT CLEANERS** **DRYCLEANERS** **S106436551**
NW **116-13 JAMAICA AVENUE** **N/A**
1/4-1/2 **RICHMND HL., NY 11418**
2374 ft.

Site 1 of 3 in cluster AX

Relative: Higher

DRYCLEANERS:
Facility ID: 2-6307-01026
Actual: 59 ft. Region: QUEENS

AX221 **WALLACE COURT CLEANERS** **RCRA-SQG** **1000275774**
NW **116-13 JAMAICA AVE** **FINDS** **NYD036015063**
1/4-1/2 **RICHMOND HILL, NY 11418** **NY MANIFEST**
2374 ft.

Site 2 of 3 in cluster AX

Relative: Higher

RCRAInfo:
Owner: Not reported
Actual: 59 ft. EPA ID: NYD036015063
Contact: Not reported
Classification: Small Quantity Generator
TSDF Activities: Not reported
Violation Status: No violations found

FINDS:
Other Pertinent Environmental Activity Identified at Site

NJ-NJEMS (New Jersey - New Jersey Environmental Management System).
The Department of Environmental Protection (NJDEP) manages large databases of environmental information in this integrated system.

RCRAInfo is a national information system that supports the Resource Conservation and Recovery Act (RCRA) program through the tracking of events and activities related to facilities that generate, transport, and treat, store, or dispose of hazardous waste. RCRAInfo allows RCRA program staff to track the notification, permit, compliance, and corrective action activities required under RCRA.

NY MANIFEST:

Document ID:	NYA8815173
Manifest Status:	Completed copy
Trans1 State ID:	NYAM6252
Trans2 State ID:	Not reported
Generator Ship Date:	880324
Trans1 Recv Date:	880324
Trans2 Recv Date:	Not reported
TSD Site Recv Date:	880324
Part A Recv Date:	880329
Part B Recv Date:	880329
Generator EPA ID:	NYD036015063
Trans1 EPA ID:	ILD051060408

WALLACE COURT CLEANERS (Continued) **1000275774**

Trans2 EPA ID:	Not reported
TSDF ID:	NYD980785760
Waste Code:	F002 - HALO SOLV + STILL BOTTOMS FM REC OF SOLV
Quantity:	00140
Units:	P - Pounds
Number of Containers:	002
Container Type:	DM - Metal drums, barrels
Handling Method:	R Material recovery of more than 75 percent of the total material.
Specific Gravity:	100
Year:	88
Manifest Tracking Num:	Not reported
Import Ind:	Not reported
Export Ind:	Not reported
Discr Quantity Ind:	Not reported
Discr Type Ind:	Not reported
Discr Residue Ind:	Not reported
Discr Partial Reject Ind:	Not reported
Discr Full Reject Ind:	Not reported
Manifest Ref Num:	Not reported
Alt Fac RCRA Id:	Not reported
Alt Fac Sign Date:	Not reported
Mgmt Method Type Code:	Not reported
EPA ID:	NYD036015063
Facility Name:	WALLACE COURT CLEANERS
Facility Address:	116-13 JAMAICA AVENUE
Facility City:	RICHMOND HILL
Facility Address 2:	Not reported
Country:	USA
County:	QU
Mailing Name:	WALLACE COURT CLEANERS
Mailing Contact:	WALLACE COURT CLEANERS
Mailing Address:	116-13 JAMAICA AVENUE
Mailing Address 2:	Not reported
Mailing City:	RICHMOND HILL
Mailing State:	NY
Mailing Zip:	Not reported
Mailing Zip4:	Not reported
Mailing Country:	USA
Mailing Phone:	718-847-2834
Document ID:	NYA9184577
Manifest Status:	Completed copy
Trans1 State ID:	AY9381
Trans2 State ID:	Not reported
Generator Ship Date:	880809
Trans1 Recv Date:	880809
Trans2 Recv Date:	Not reported
TSD Site Recv Date:	880809
Part A Recv Date:	880818
Part B Recv Date:	880817
Generator EPA ID:	NYD036015063
Trans1 EPA ID:	ILD051060408
Trans2 EPA ID:	Not reported
TSDF ID:	NYD980785760
Waste Code:	F002 - HALO SOLV + STILL BOTTOMS FM REC OF SOLV
Quantity:	00070
Units:	P - Pounds

WALLACE COURT CLEANERS (Continued) **1000275774**

Number of Containers:	001
Container Type:	DM - Metal drums, barrels
Handling Method:	R Material recovery of more than 75 percent of the total material.
Specific Gravity:	100
Year:	88
Manifest Tracking Num:	Not reported
Import Ind:	Not reported
Export Ind:	Not reported
Discr Quantity Ind:	Not reported
Discr Type Ind:	Not reported
Discr Residue Ind:	Not reported
Discr Partial Reject Ind:	Not reported
Discr Full Reject Ind:	Not reported
Manifest Ref Num:	Not reported
Alt Fac RCRA Id:	Not reported
Alt Fac Sign Date:	Not reported
Mgmt Method Type Code:	Not reported
EPA ID:	NYD036015063
Facility Name:	WALLACE COURT CLEANERS
Facility Address:	116-13 JAMAICA AVENUE
Facility City:	RICHMOND HILL
Facility Address 2:	Not reported
Country:	USA
County:	QU
Mailing Name:	WALLACE COURT CLEANERS
Mailing Contact:	WALLACE COURT CLEANERS
Mailing Address:	116-13 JAMAICA AVENUE
Mailing Address 2:	Not reported
Mailing City:	RICHMOND HILL
Mailing State:	NY
Mailing Zip:	Not reported
Mailing Zip4:	Not reported
Mailing Country:	USA
Mailing Phone:	718-847-2834
Document ID:	NYA9064618
Manifest Status:	Completed copy
Trans1 State ID:	LP3931
Trans2 State ID:	Not reported
Generator Ship Date:	881010
Trans1 Recv Date:	881010
Trans2 Recv Date:	Not reported
TSD Site Recv Date:	881010
Part A Recv Date:	881026
Part B Recv Date:	881017
Generator EPA ID:	NYD036015063
Trans1 EPA ID:	ILD051060408
Trans2 EPA ID:	Not reported
TSDF ID:	NYD980785760
Waste Code:	F002 - HALO SOLV + STILL BOTTOMS FM REC OF SOLV
Quantity:	00070
Units:	P - Pounds
Number of Containers:	001
Container Type:	DM - Metal drums, barrels
Handling Method:	R Material recovery of more than 75 percent of the total material.
Specific Gravity:	100
Year:	88

WALLACE COURT CLEANERS (Continued) **1000275774**

Manifest Tracking Num:	Not reported
Import Ind:	Not reported
Export Ind:	Not reported
Discr Quantity Ind:	Not reported
Discr Type Ind:	Not reported
Discr Residue Ind:	Not reported
Discr Partial Reject Ind:	Not reported
Discr Full Reject Ind:	Not reported
Manifest Ref Num:	Not reported
Alt Fac RCRA Id:	Not reported
Alt Fac Sign Date:	Not reported
Mgmt Method Type Code:	Not reported
EPA ID:	NYD036015063
Facility Name:	WALLACE COURT CLEANERS
Facility Address:	116-13 JAMAICA AVENUE
Facility City:	RICHMOND HILL
Facility Address 2:	Not reported
Country:	USA
County:	QU
Mailing Name:	WALLACE COURT CLEANERS
Mailing Contact:	WALLACE COURT CLEANERS
Mailing Address:	116-13 JAMAICA AVENUE
Mailing Address 2:	Not reported
Mailing City:	RICHMOND HILL
Mailing State:	NY
Mailing Zip:	Not reported
Mailing Zip4:	Not reported
Mailing Country:	USA
Mailing Phone:	718-847-2834
Document ID:	NYA8818593
Manifest Status:	Completed copy
Trans1 State ID:	NYAM6252
Trans2 State ID:	Not reported
Generator Ship Date:	880420
Trans1 Recv Date:	880420
Trans2 Recv Date:	Not reported
TSD Site Recv Date:	880420
Part A Recv Date:	880425
Part B Recv Date:	880426
Generator EPA ID:	NYD036015063
Trans1 EPA ID:	ILD051060408
Trans2 EPA ID:	Not reported
TSDF ID:	NYD980785760
Waste Code:	F002 - HALO SOLV + STILL BOTTOMS FM REC OF SOLV
Quantity:	00070
Units:	P - Pounds
Number of Containers:	001
Container Type:	DM - Metal drums, barrels
Handling Method:	R Material recovery of more than 75 percent of the total material.
Specific Gravity:	100
Year:	88
Manifest Tracking Num:	Not reported
Import Ind:	Not reported
Export Ind:	Not reported
Discr Quantity Ind:	Not reported
Discr Type Ind:	Not reported

WALLACE COURT CLEANERS (Continued) **1000275774**

Discr Residue Ind:	Not reported
Discr Partial Reject Ind:	Not reported
Discr Full Reject Ind:	Not reported
Manifest Ref Num:	Not reported
Alt Fac RCRA Id:	Not reported
Alt Fac Sign Date:	Not reported
Mgmt Method Type Code:	Not reported
EPA ID:	NYD036015063
Facility Name:	WALLACE COURT CLEANERS
Facility Address:	116-13 JAMAICA AVENUE
Facility City:	RICHMOND HILL
Facility Address 2:	Not reported
Country:	USA
County:	QU
Mailing Name:	WALLACE COURT CLEANERS
Mailing Contact:	WALLACE COURT CLEANERS
Mailing Address:	116-13 JAMAICA AVENUE
Mailing Address 2:	Not reported
Mailing City:	RICHMOND HILL
Mailing State:	NY
Mailing Zip:	Not reported
Mailing Zip4:	Not reported
Mailing Country:	USA
Mailing Phone:	718-847-2834
Document ID:	NYA8827277
Manifest Status:	Completed copy
Trans1 State ID:	NYAM6252
Trans2 State ID:	Not reported
Generator Ship Date:	880519
Trans1 Recv Date:	880519
Trans2 Recv Date:	Not reported
TSD Site Recv Date:	880519
Part A Recv Date:	880531
Part B Recv Date:	880525
Generator EPA ID:	NYD036015063
Trans1 EPA ID:	ILD051060408
Trans2 EPA ID:	Not reported
TSDF ID:	NYD980785760
Waste Code:	F002 - HALO SOLV + STILL BOTTOMS FM REC OF SOLV
Quantity:	00140
Units:	P - Pounds
Number of Containers:	002
Container Type:	DM - Metal drums, barrels
Handling Method:	R Material recovery of more than 75 percent of the total material.
Specific Gravity:	100
Year:	88
Manifest Tracking Num:	Not reported
Import Ind:	Not reported
Export Ind:	Not reported
Discr Quantity Ind:	Not reported
Discr Type Ind:	Not reported
Discr Residue Ind:	Not reported
Discr Partial Reject Ind:	Not reported
Discr Full Reject Ind:	Not reported
Manifest Ref Num:	Not reported
Alt Fac RCRA Id:	Not reported

WALLACE COURT CLEANERS (Continued) **1000275774**

Alt Fac Sign Date:	Not reported
Mgmt Method Type Code:	Not reported
EPA ID:	NYD036015063
Facility Name:	WALLACE COURT CLEANERS
Facility Address:	116-13 JAMAICA AVENUE
Facility City:	RICHMOND HILL
Facility Address 2:	Not reported
Country:	USA
County:	QU
Mailing Name:	WALLACE COURT CLEANERS
Mailing Contact:	WALLACE COURT CLEANERS
Mailing Address:	116-13 JAMAICA AVENUE
Mailing Address 2:	Not reported
Mailing City:	RICHMOND HILL
Mailing State:	NY
Mailing Zip:	Not reported
Mailing Zip4:	Not reported
Mailing Country:	USA
Mailing Phone:	718-847-2834

Document ID:	NYA8944334
Manifest Status:	Completed copy
Trans1 State ID:	NYAM6252
Trans2 State ID:	Not reported
Generator Ship Date:	880615
Trans1 Recv Date:	880615
Trans2 Recv Date:	Not reported
TSD Site Recv Date:	880615
Part A Recv Date:	880628
Part B Recv Date:	880622
Generator EPA ID:	NYD036015063
Trans1 EPA ID:	ILD051060408
Trans2 EPA ID:	Not reported
TSDF ID:	NYD980785760
Waste Code:	F002 - HALO SOLV + STILL BOTTOMS FM REC OF SOLV
Quantity:	00070
Units:	P - Pounds
Number of Containers:	001
Container Type:	DM - Metal drums, barrels
Handling Method:	R Material recovery of more than 75 percent of the total material.
Specific Gravity:	100
Year:	88
Manifest Tracking Num:	Not reported
Import Ind:	Not reported
Export Ind:	Not reported
Discr Quantity Ind:	Not reported
Discr Type Ind:	Not reported
Discr Residue Ind:	Not reported
Discr Partial Reject Ind:	Not reported
Discr Full Reject Ind:	Not reported
Manifest Ref Num:	Not reported
Alt Fac RCRA Id:	Not reported
Alt Fac Sign Date:	Not reported
Mgmt Method Type Code:	Not reported
EPA ID:	NYD036015063
Facility Name:	WALLACE COURT CLEANERS
Facility Address:	116-13 JAMAICA AVENUE

WALLACE COURT CLEANERS (Continued) **1000275774**

Facility City:	RICHMOND HILL
Facility Address 2:	Not reported
Country:	USA
County:	QU
Mailing Name:	WALLACE COURT CLEANERS
Mailing Contact:	WALLACE COURT CLEANERS
Mailing Address:	116-13 JAMAICA AVENUE
Mailing Address 2:	Not reported
Mailing City:	RICHMOND HILL
Mailing State:	NY
Mailing Zip:	Not reported
Mailing Zip4:	Not reported
Mailing Country:	USA
Mailing Phone:	718-847-2834
Document ID:	NYA9265397
Manifest Status:	Completed copy
Trans1 State ID:	NYAY9381
Trans2 State ID:	Not reported
Generator Ship Date:	890131
Trans1 Recv Date:	890131
Trans2 Recv Date:	Not reported
TSD Site Recv Date:	890131
Part A Recv Date:	890213
Part B Recv Date:	890208
Generator EPA ID:	NYD036015063
Trans1 EPA ID:	ILD051060408
Trans2 EPA ID:	Not reported
TSDF ID:	NYD980785760
Waste Code:	F002 - HALO SOLV + STILL BOTTOMS FM REC OF SOLV
Quantity:	00070
Units:	P - Pounds
Number of Containers:	001
Container Type:	DM - Metal drums, barrels
Handling Method:	R Material recovery of more than 75 percent of the total material.
Specific Gravity:	100
Year:	89
Manifest Tracking Num:	Not reported
Import Ind:	Not reported
Export Ind:	Not reported
Discr Quantity Ind:	Not reported
Discr Type Ind:	Not reported
Discr Residue Ind:	Not reported
Discr Partial Reject Ind:	Not reported
Discr Full Reject Ind:	Not reported
Manifest Ref Num:	Not reported
Alt Fac RCRA Id:	Not reported
Alt Fac Sign Date:	Not reported
Mgmt Method Type Code:	Not reported
EPA ID:	NYD036015063
Facility Name:	WALLACE COURT CLEANERS
Facility Address:	116-13 JAMAICA AVENUE
Facility City:	RICHMOND HILL
Facility Address 2:	Not reported
Country:	USA
County:	QU
Mailing Name:	WALLACE COURT CLEANERS

WALLACE COURT CLEANERS (Continued) **1000275774**

Mailing Contact:	WALLACE COURT CLEANERS
Mailing Address:	116-13 JAMAICA AVENUE
Mailing Address 2:	Not reported
Mailing City:	RICHMOND HILL
Mailing State:	NY
Mailing Zip:	Not reported
Mailing Zip4:	Not reported
Mailing Country:	USA
Mailing Phone:	718-847-2834
Document ID:	NYA8955134
Manifest Status:	Completed copy
Trans1 State ID:	AY9381
Trans2 State ID:	Not reported
Generator Ship Date:	880712
Trans1 Recv Date:	880712
Trans2 Recv Date:	Not reported
TSD Site Recv Date:	880712
Part A Recv Date:	880719
Part B Recv Date:	880718
Generator EPA ID:	NYD036015063
Trans1 EPA ID:	ILD051060408
Trans2 EPA ID:	Not reported
TSDF ID:	NYD980785760
Waste Code:	F002 - HALO SOLV + STILL BOTTOMS FM REC OF SOLV
Quantity:	00070
Units:	P - Pounds
Number of Containers:	001
Container Type:	DM - Metal drums, barrels
Handling Method:	R Material recovery of more than 75 percent of the total material.
Specific Gravity:	100
Year:	88
Manifest Tracking Num:	Not reported
Import Ind:	Not reported
Export Ind:	Not reported
Discr Quantity Ind:	Not reported
Discr Type Ind:	Not reported
Discr Residue Ind:	Not reported
Discr Partial Reject Ind:	Not reported
Discr Full Reject Ind:	Not reported
Manifest Ref Num:	Not reported
Alt Fac RCRA Id:	Not reported
Alt Fac Sign Date:	Not reported
Mgmt Method Type Code:	Not reported
EPA ID:	NYD036015063
Facility Name:	WALLACE COURT CLEANERS
Facility Address:	116-13 JAMAICA AVENUE
Facility City:	RICHMOND HILL
Facility Address 2:	Not reported
Country:	USA
County:	QU
Mailing Name:	WALLACE COURT CLEANERS
Mailing Contact:	WALLACE COURT CLEANERS
Mailing Address:	116-13 JAMAICA AVENUE
Mailing Address 2:	Not reported
Mailing City:	RICHMOND HILL
Mailing State:	NY

WALLACE COURT CLEANERS (Continued) **1000275774**

Mailing Zip:	Not reported
Mailing Zip4:	Not reported
Mailing Country:	USA
Mailing Phone:	718-847-2834
Document ID:	NYA9156868
Manifest Status:	Completed copy
Trans1 State ID:	AY9381
Trans2 State ID:	Not reported
Generator Ship Date:	881201
Trans1 Recv Date:	881201
Trans2 Recv Date:	Not reported
TSD Site Recv Date:	881201
Part A Recv Date:	881206
Part B Recv Date:	881212
Generator EPA ID:	NYD036015063
Trans1 EPA ID:	ILD051060408
Trans2 EPA ID:	Not reported
TSDF ID:	NYD980785760
Waste Code:	F002 - HALO SOLV + STILL BOTTOMS FM REC OF SOLV
Quantity:	00070
Units:	P - Pounds
Number of Containers:	001
Container Type:	DM - Metal drums, barrels
Handling Method:	R Material recovery of more than 75 percent of the total material.
Specific Gravity:	100
Year:	88
Manifest Tracking Num:	Not reported
Import Ind:	Not reported
Export Ind:	Not reported
Discr Quantity Ind:	Not reported
Discr Type Ind:	Not reported
Discr Residue Ind:	Not reported
Discr Partial Reject Ind:	Not reported
Discr Full Reject Ind:	Not reported
Manifest Ref Num:	Not reported
Alt Fac RCRA Id:	Not reported
Alt Fac Sign Date:	Not reported
Mgmt Method Type Code:	Not reported
EPA ID:	NYD036015063
Facility Name:	WALLACE COURT CLEANERS
Facility Address:	116-13 JAMAICA AVENUE
Facility City:	RICHMOND HILL
Facility Address 2:	Not reported
Country:	USA
County:	QU
Mailing Name:	WALLACE COURT CLEANERS
Mailing Contact:	WALLACE COURT CLEANERS
Mailing Address:	116-13 JAMAICA AVENUE
Mailing Address 2:	Not reported
Mailing City:	RICHMOND HILL
Mailing State:	NY
Mailing Zip:	Not reported
Mailing Zip4:	Not reported
Mailing Country:	USA
Mailing Phone:	718-847-2834

WALLACE COURT CLEANERS (Continued) **1000275774**

Document ID:	NYA9036911
Manifest Status:	Completed copy
Trans1 State ID:	AY9381
Trans2 State ID:	Not reported
Generator Ship Date:	880913
Trans1 Recv Date:	880913
Trans2 Recv Date:	Not reported
TSD Site Recv Date:	880913
Part A Recv Date:	880916
Part B Recv Date:	880919
Generator EPA ID:	NYD036015063
Trans1 EPA ID:	ILD051060408
Trans2 EPA ID:	Not reported
TSDF ID:	NYD980785760
Waste Code:	F002 - HALO SOLV + STILL BOTTOMS FM REC OF SOLV
Quantity:	00070
Units:	P - Pounds
Number of Containers:	001
Container Type:	DM - Metal drums, barrels
Handling Method:	R Material recovery of more than 75 percent of the total material.
Specific Gravity:	100
Year:	88
Manifest Tracking Num:	Not reported
Import Ind:	Not reported
Export Ind:	Not reported
Discr Quantity Ind:	Not reported
Discr Type Ind:	Not reported
Discr Residue Ind:	Not reported
Discr Partial Reject Ind:	Not reported
Discr Full Reject Ind:	Not reported
Manifest Ref Num:	Not reported
Alt Fac RCRA Id:	Not reported
Alt Fac Sign Date:	Not reported
Mgmt Method Type Code:	Not reported
EPA ID:	NYD036015063
Facility Name:	WALLACE COURT CLEANERS
Facility Address:	116-13 JAMAICA AVENUE
Facility City:	RICHMOND HILL
Facility Address 2:	Not reported
Country:	USA
County:	QU
Mailing Name:	WALLACE COURT CLEANERS
Mailing Contact:	WALLACE COURT CLEANERS
Mailing Address:	116-13 JAMAICA AVENUE
Mailing Address 2:	Not reported
Mailing City:	RICHMOND HILL
Mailing State:	NY
Mailing Zip:	Not reported
Mailing Zip4:	Not reported
Mailing Country:	USA
Mailing Phone:	718-847-2834

Document ID:	NYA9218496
Manifest Status:	Completed copy
Trans1 State ID:	NYAY9381
Trans2 State ID:	Not reported
Generator Ship Date:	881230

WALLACE COURT CLEANERS (Continued) **1000275774**

Trans1 Recv Date:	881230
Trans2 Recv Date:	Not reported
TSD Site Recv Date:	881230
Part A Recv Date:	890103
Part B Recv Date:	890111
Generator EPA ID:	NYD036015063
Trans1 EPA ID:	ILD051060408
Trans2 EPA ID:	Not reported
TSDF ID:	NYD980785760
Waste Code:	F002 - HALO SOLV + STILL BOTTOMS FM REC OF SOLV
Quantity:	00070
Units:	P - Pounds
Number of Containers:	001
Container Type:	DM - Metal drums, barrels
Handling Method:	R Material recovery of more than 75 percent of the total material.
Specific Gravity:	100
Year:	88
Manifest Tracking Num:	Not reported
Import Ind:	Not reported
Export Ind:	Not reported
Discr Quantity Ind:	Not reported
Discr Type Ind:	Not reported
Discr Residue Ind:	Not reported
Discr Partial Reject Ind:	Not reported
Discr Full Reject Ind:	Not reported
Manifest Ref Num:	Not reported
Alt Fac RCRA Id:	Not reported
Alt Fac Sign Date:	Not reported
Mgmt Method Type Code:	Not reported
EPA ID:	NYD036015063
Facility Name:	WALLACE COURT CLEANERS
Facility Address:	116-13 JAMAICA AVENUE
Facility City:	RICHMOND HILL
Facility Address 2:	Not reported
Country:	USA
County:	QU
Mailing Name:	WALLACE COURT CLEANERS
Mailing Contact:	WALLACE COURT CLEANERS
Mailing Address:	116-13 JAMAICA AVENUE
Mailing Address 2:	Not reported
Mailing City:	RICHMOND HILL
Mailing State:	NY
Mailing Zip:	Not reported
Mailing Zip4:	Not reported
Mailing Country:	USA
Mailing Phone:	718-847-2834
Document ID:	NYA9112814
Manifest Status:	Completed copy
Trans1 State ID:	AY9381
Trans2 State ID:	Not reported
Generator Ship Date:	881102
Trans1 Recv Date:	881102
Trans2 Recv Date:	Not reported
TSD Site Recv Date:	881102
Part A Recv Date:	881109
Part B Recv Date:	881109

WALLACE COURT CLEANERS (Continued) **1000275774**

Generator EPA ID:	NYD036015063
Trans1 EPA ID:	ILD051060408
Trans2 EPA ID:	Not reported
TSDF ID:	NYD980785760
Waste Code:	F002 - HALO SOLV + STILL BOTTOMS FM REC OF SOLV
Quantity:	00070
Units:	P - Pounds
Number of Containers:	001
Container Type:	DM - Metal drums, barrels
Handling Method:	R Material recovery of more than 75 percent of the total material.
Specific Gravity:	100
Year:	88
Manifest Tracking Num:	Not reported
Import Ind:	Not reported
Export Ind:	Not reported
Discr Quantity Ind:	Not reported
Discr Type Ind:	Not reported
Discr Residue Ind:	Not reported
Discr Partial Reject Ind:	Not reported
Discr Full Reject Ind:	Not reported
Manifest Ref Num:	Not reported
Alt Fac RCRA Id:	Not reported
Alt Fac Sign Date:	Not reported
Mgmt Method Type Code:	Not reported
EPA ID:	NYD036015063
Facility Name:	WALLACE COURT CLEANERS
Facility Address:	116-13 JAMAICA AVENUE
Facility City:	RICHMOND HILL
Facility Address 2:	Not reported
Country:	USA
County:	QU
Mailing Name:	WALLACE COURT CLEANERS
Mailing Contact:	WALLACE COURT CLEANERS
Mailing Address:	116-13 JAMAICA AVENUE
Mailing Address 2:	Not reported
Mailing City:	RICHMOND HILL
Mailing State:	NY
Mailing Zip:	Not reported
Mailing Zip4:	Not reported
Mailing Country:	USA
Mailing Phone:	718-847-2834

Document ID:	NYA9477909
Manifest Status:	Completed copy
Trans1 State ID:	AP4503NY
Trans2 State ID:	Not reported
Generator Ship Date:	890519
Trans1 Recv Date:	890519
Trans2 Recv Date:	Not reported
TSD Site Recv Date:	890519
Part A Recv Date:	890601
Part B Recv Date:	890531
Generator EPA ID:	NYD036015063
Trans1 EPA ID:	ILD051060408
Trans2 EPA ID:	Not reported
TSDF ID:	NYD980785760
Waste Code:	F002 - HALO SOLV + STILL BOTTOMS FM REC OF SOLV

WALLACE COURT CLEANERS (Continued) **1000275774**

Quantity:	00070
Units:	P - Pounds
Number of Containers:	001
Container Type:	DM - Metal drums, barrels
Handling Method:	R Material recovery of more than 75 percent of the total material.
Specific Gravity:	100
Year:	89
Manifest Tracking Num:	Not reported
Import Ind:	Not reported
Export Ind:	Not reported
Discr Quantity Ind:	Not reported
Discr Type Ind:	Not reported
Discr Residue Ind:	Not reported
Discr Partial Reject Ind:	Not reported
Discr Full Reject Ind:	Not reported
Manifest Ref Num:	Not reported
Alt Fac RCRA Id:	Not reported
Alt Fac Sign Date:	Not reported
Mgmt Method Type Code:	Not reported
EPA ID:	NYD036015063
Facility Name:	WALLACE COURT CLEANERS
Facility Address:	116-13 JAMAICA AVENUE
Facility City:	RICHMOND HILL
Facility Address 2:	Not reported
Country:	USA
County:	QU
Mailing Name:	WALLACE COURT CLEANERS
Mailing Contact:	WALLACE COURT CLEANERS
Mailing Address:	116-13 JAMAICA AVENUE
Mailing Address 2:	Not reported
Mailing City:	RICHMOND HILL
Mailing State:	NY
Mailing Zip:	Not reported
Mailing Zip4:	Not reported
Mailing Country:	USA
Mailing Phone:	718-847-2834
Document ID:	NYA9330052
Manifest Status:	Completed copy
Trans1 State ID:	AY9381(NY
Trans2 State ID:	Not reported
Generator Ship Date:	890221
Trans1 Recv Date:	890221
Trans2 Recv Date:	Not reported
TSD Site Recv Date:	890221
Part A Recv Date:	890227
Part B Recv Date:	890227
Generator EPA ID:	NYD036015063
Trans1 EPA ID:	ILD051060408
Trans2 EPA ID:	Not reported
TSDF ID:	NYD980785760
Waste Code:	F002 - HALO SOLV + STILL BOTTOMS FM REC OF SOLV
Quantity:	00070
Units:	P - Pounds
Number of Containers:	001
Container Type:	DM - Metal drums, barrels
Handling Method:	R Material recovery of more than 75 percent of the total material.

WALLACE COURT CLEANERS (Continued) **1000275774**

Specific Gravity:	100
Year:	89
Manifest Tracking Num:	Not reported
Import Ind:	Not reported
Export Ind:	Not reported
Discr Quantity Ind:	Not reported
Discr Type Ind:	Not reported
Discr Residue Ind:	Not reported
Discr Partial Reject Ind:	Not reported
Discr Full Reject Ind:	Not reported
Manifest Ref Num:	Not reported
Alt Fac RCRA Id:	Not reported
Alt Fac Sign Date:	Not reported
Mgmt Method Type Code:	Not reported
EPA ID:	NYD036015063
Facility Name:	WALLACE COURT CLEANERS
Facility Address:	116-13 JAMAICA AVENUE
Facility City:	RICHMOND HILL
Facility Address 2:	Not reported
Country:	USA
County:	QU
Mailing Name:	WALLACE COURT CLEANERS
Mailing Contact:	WALLACE COURT CLEANERS
Mailing Address:	116-13 JAMAICA AVENUE
Mailing Address 2:	Not reported
Mailing City:	RICHMOND HILL
Mailing State:	NY
Mailing Zip:	Not reported
Mailing Zip4:	Not reported
Mailing Country:	USA
Mailing Phone:	718-847-2834
Document ID:	NYA9421727
Manifest Status:	Completed copy
Trans1 State ID:	AY9381NY
Trans2 State ID:	Not reported
Generator Ship Date:	890423
Trans1 Recv Date:	890425
Trans2 Recv Date:	Not reported
TSD Site Recv Date:	890425
Part A Recv Date:	890501
Part B Recv Date:	890503
Generator EPA ID:	NYD036015063
Trans1 EPA ID:	ILD051060408
Trans2 EPA ID:	Not reported
TSDF ID:	NYD980785760
Waste Code:	F002 - HALO SOLV + STILL BOTTOMS FM REC OF SOLV
Quantity:	00070
Units:	P - Pounds
Number of Containers:	001
Container Type:	DM - Metal drums, barrels
Handling Method:	R Material recovery of more than 75 percent of the total material.
Specific Gravity:	100
Year:	89
Manifest Tracking Num:	Not reported
Import Ind:	Not reported
Export Ind:	Not reported

WALLACE COURT CLEANERS (Continued) **1000275774**

Discr Quantity Ind:	Not reported
Discr Type Ind:	Not reported
Discr Residue Ind:	Not reported
Discr Partial Reject Ind:	Not reported
Discr Full Reject Ind:	Not reported
Manifest Ref Num:	Not reported
Alt Fac RCRA Id:	Not reported
Alt Fac Sign Date:	Not reported
Mgmt Method Type Code:	Not reported
EPA ID:	NYD036015063
Facility Name:	WALLACE COURT CLEANERS
Facility Address:	116-13 JAMAICA AVENUE
Facility City:	RICHMOND HILL
Facility Address 2:	Not reported
Country:	USA
County:	QU
Mailing Name:	WALLACE COURT CLEANERS
Mailing Contact:	WALLACE COURT CLEANERS
Mailing Address:	116-13 JAMAICA AVENUE
Mailing Address 2:	Not reported
Mailing City:	RICHMOND HILL
Mailing State:	NY
Mailing Zip:	Not reported
Mailing Zip4:	Not reported
Mailing Country:	USA
Mailing Phone:	718-847-2834
Document ID:	NYA9651824
Manifest Status:	Completed copy
Trans1 State ID:	Not reported
Trans2 State ID:	Not reported
Generator Ship Date:	891005
Trans1 Recv Date:	891005
Trans2 Recv Date:	Not reported
TSD Site Recv Date:	891005
Part A Recv Date:	891012
Part B Recv Date:	891016
Generator EPA ID:	NYD036015063
Trans1 EPA ID:	ILD051060408
Trans2 EPA ID:	Not reported
TSDF ID:	NYD980785760
Waste Code:	F002 - HALO SOLV + STILL BOTTOMS FM REC OF SOLV
Quantity:	00070
Units:	P - Pounds
Number of Containers:	001
Container Type:	DM - Metal drums, barrels
Handling Method:	R Material recovery of more than 75 percent of the total material.
Specific Gravity:	100
Year:	89
Manifest Tracking Num:	Not reported
Import Ind:	Not reported
Export Ind:	Not reported
Discr Quantity Ind:	Not reported
Discr Type Ind:	Not reported
Discr Residue Ind:	Not reported
Discr Partial Reject Ind:	Not reported
Discr Full Reject Ind:	Not reported

WALLACE COURT CLEANERS (Continued) **1000275774**

Manifest Ref Num:	Not reported
Alt Fac RCRA Id:	Not reported
Alt Fac Sign Date:	Not reported
Mgmt Method Type Code:	Not reported
EPA ID:	NYD036015063
Facility Name:	WALLACE COURT CLEANERS
Facility Address:	116-13 JAMAICA AVENUE
Facility City:	RICHMOND HILL
Facility Address 2:	Not reported
Country:	USA
County:	QU
Mailing Name:	WALLACE COURT CLEANERS
Mailing Contact:	WALLACE COURT CLEANERS
Mailing Address:	116-13 JAMAICA AVENUE
Mailing Address 2:	Not reported
Mailing City:	RICHMOND HILL
Mailing State:	NY
Mailing Zip:	Not reported
Mailing Zip4:	Not reported
Mailing Country:	USA
Mailing Phone:	718-847-2834

Document ID:	NYA9575752
Manifest Status:	Completed copy
Trans1 State ID:	000000000
Trans2 State ID:	000000000
Generator Ship Date:	890714
Trans1 Recv Date:	890714
Trans2 Recv Date:	Not reported
TSD Site Recv Date:	890714
Part A Recv Date:	890724
Part B Recv Date:	890721
Generator EPA ID:	NYD036015063
Trans1 EPA ID:	ILD051060408
Trans2 EPA ID:	Not reported
TSDF ID:	NYD980785760
Waste Code:	F002 - HALO SOLV + STILL BOTTOMS FM REC OF SOLV
Quantity:	00070
Units:	P - Pounds
Number of Containers:	001
Container Type:	DM - Metal drums, barrels
Handling Method:	R Material recovery of more than 75 percent of the total material.
Specific Gravity:	100
Year:	89
Manifest Tracking Num:	Not reported
Import Ind:	Not reported
Export Ind:	Not reported
Discr Quantity Ind:	Not reported
Discr Type Ind:	Not reported
Discr Residue Ind:	Not reported
Discr Partial Reject Ind:	Not reported
Discr Full Reject Ind:	Not reported
Manifest Ref Num:	Not reported
Alt Fac RCRA Id:	Not reported
Alt Fac Sign Date:	Not reported
Mgmt Method Type Code:	Not reported
EPA ID:	NYD036015063

WALLACE COURT CLEANERS (Continued) **1000275774**

Facility Name:	WALLACE COURT CLEANERS
Facility Address:	116-13 JAMAICA AVENUE
Facility City:	RICHMOND HILL
Facility Address 2:	Not reported
Country:	USA
County:	QU
Mailing Name:	WALLACE COURT CLEANERS
Mailing Contact:	WALLACE COURT CLEANERS
Mailing Address:	116-13 JAMAICA AVENUE
Mailing Address 2:	Not reported
Mailing City:	RICHMOND HILL
Mailing State:	NY
Mailing Zip:	Not reported
Mailing Zip4:	Not reported
Mailing Country:	USA
Mailing Phone:	718-847-2834
Document ID:	NYA9379304
Manifest Status:	Completed copy
Trans1 State ID:	AY9381NY
Trans2 State ID:	Not reported
Generator Ship Date:	890323
Trans1 Recv Date:	890323
Trans2 Recv Date:	Not reported
TSD Site Recv Date:	890323
Part A Recv Date:	890405
Part B Recv Date:	890330
Generator EPA ID:	NYD036015063
Trans1 EPA ID:	ILD051060408
Trans2 EPA ID:	Not reported
TSDF ID:	NYD980785760
Waste Code:	F002 - HALO SOLV + STILL BOTTOMS FM REC OF SOLV
Quantity:	00070
Units:	P - Pounds
Number of Containers:	001
Container Type:	DM - Metal drums, barrels
Handling Method:	R Material recovery of more than 75 percent of the total material.
Specific Gravity:	100
Year:	89
Manifest Tracking Num:	Not reported
Import Ind:	Not reported
Export Ind:	Not reported
Discr Quantity Ind:	Not reported
Discr Type Ind:	Not reported
Discr Residue Ind:	Not reported
Discr Partial Reject Ind:	Not reported
Discr Full Reject Ind:	Not reported
Manifest Ref Num:	Not reported
Alt Fac RCRA Id:	Not reported
Alt Fac Sign Date:	Not reported
Mgmt Method Type Code:	Not reported
EPA ID:	NYD036015063
Facility Name:	WALLACE COURT CLEANERS
Facility Address:	116-13 JAMAICA AVENUE
Facility City:	RICHMOND HILL
Facility Address 2:	Not reported
Country:	USA

WALLACE COURT CLEANERS (Continued) **1000275774**

County:	QU
Mailing Name:	WALLACE COURT CLEANERS
Mailing Contact:	WALLACE COURT CLEANERS
Mailing Address:	116-13 JAMAICA AVENUE
Mailing Address 2:	Not reported
Mailing City:	RICHMOND HILL
Mailing State:	NY
Mailing Zip:	Not reported
Mailing Zip4:	Not reported
Mailing Country:	USA
Mailing Phone:	718-847-2834
Document ID:	NYA9512021
Manifest Status:	Completed copy
Trans1 State ID:	AP4503NY
Trans2 State ID:	Not reported
Generator Ship Date:	890612
Trans1 Recv Date:	890612
Trans2 Recv Date:	Not reported
TSD Site Recv Date:	890612
Part A Recv Date:	890616
Part B Recv Date:	890619
Generator EPA ID:	NYD036015063
Trans1 EPA ID:	ILD051060408
Trans2 EPA ID:	Not reported
TSDF ID:	NYD980785760
Waste Code:	F002 - HALO SOLV + STILL BOTTOMS FM REC OF SOLV
Quantity:	00070
Units:	P - Pounds
Number of Containers:	001
Container Type:	DM - Metal drums, barrels
Handling Method:	R Material recovery of more than 75 percent of the total material.
Specific Gravity:	100
Year:	89
Manifest Tracking Num:	Not reported
Import Ind:	Not reported
Export Ind:	Not reported
Discr Quantity Ind:	Not reported
Discr Type Ind:	Not reported
Discr Residue Ind:	Not reported
Discr Partial Reject Ind:	Not reported
Discr Full Reject Ind:	Not reported
Manifest Ref Num:	Not reported
Alt Fac RCRA Id:	Not reported
Alt Fac Sign Date:	Not reported
Mgmt Method Type Code:	Not reported
EPA ID:	NYD036015063
Facility Name:	WALLACE COURT CLEANERS
Facility Address:	116-13 JAMAICA AVENUE
Facility City:	RICHMOND HILL
Facility Address 2:	Not reported
Country:	USA
County:	QU
Mailing Name:	WALLACE COURT CLEANERS
Mailing Contact:	WALLACE COURT CLEANERS
Mailing Address:	116-13 JAMAICA AVENUE
Mailing Address 2:	Not reported

WALLACE COURT CLEANERS (Continued) **1000275774**

Mailing City:	RICHMOND HILL
Mailing State:	NY
Mailing Zip:	Not reported
Mailing Zip4:	Not reported
Mailing Country:	USA
Mailing Phone:	718-847-2834
Document ID:	NYA9758913
Manifest Status:	Completed copy
Trans1 State ID:	000000000
Trans2 State ID:	000000000
Generator Ship Date:	890811
Trans1 Recv Date:	890811
Trans2 Recv Date:	Not reported
TSD Site Recv Date:	890811
Part A Recv Date:	890815
Part B Recv Date:	890822
Generator EPA ID:	NYD036015063
Trans1 EPA ID:	ILD051060408
Trans2 EPA ID:	Not reported
TSDF ID:	NYD980785760
Waste Code:	F002 - HALO SOLV + STILL BOTTOMS FM REC OF SOLV
Quantity:	00070
Units:	P - Pounds
Number of Containers:	001
Container Type:	DM - Metal drums, barrels
Handling Method:	R Material recovery of more than 75 percent of the total material.
Specific Gravity:	100
Year:	89
Manifest Tracking Num:	Not reported
Import Ind:	Not reported
Export Ind:	Not reported
Discr Quantity Ind:	Not reported
Discr Type Ind:	Not reported
Discr Residue Ind:	Not reported
Discr Partial Reject Ind:	Not reported
Discr Full Reject Ind:	Not reported
Manifest Ref Num:	Not reported
Alt Fac RCRA Id:	Not reported
Alt Fac Sign Date:	Not reported
Mgmt Method Type Code:	Not reported
EPA ID:	NYD036015063
Facility Name:	WALLACE COURT CLEANERS
Facility Address:	116-13 JAMAICA AVENUE
Facility City:	RICHMOND HILL
Facility Address 2:	Not reported
Country:	USA
County:	QU
Mailing Name:	WALLACE COURT CLEANERS
Mailing Contact:	WALLACE COURT CLEANERS
Mailing Address:	116-13 JAMAICA AVENUE
Mailing Address 2:	Not reported
Mailing City:	RICHMOND HILL
Mailing State:	NY
Mailing Zip:	Not reported
Mailing Zip4:	Not reported
Mailing Country:	USA

WALLACE COURT CLEANERS (Continued) **1000275774**

Mailing Phone: 718-847-2834

Click this hyperlink while viewing on your computer to access
26 additional NY_MANIFEST: record(s) in the EDR Site Report.

AY222 **RICHMOND AUTO SALVAGE** **NY Spills** **S106015177**
NNE **87-71 130TH STREET** **N/A**
1/4-1/2 **RICHMOND HILL, NY**
2399 ft.

Site 1 of 4 in cluster AY

Relative:
Higher

Actual:
69 ft.

NY Spills:

Site ID:	199532
Facility Addr2:	Not reported
Facility ID:	0330013
Spill Number:	0330013
Facility Type:	ER
SWIS:	4101
Region of Spill:	2
Investigator:	SFRAHMAN
Referred To:	Not reported
Spill Date:	06/17/03
Reported to Dept:	06/18/03
CID:	06
Spill Cause:	Deliberate
Water Affected:	Not reported
Spill Source:	Commercial/Industrial
Spill Notifier:	Police Department
Cleanup Ceased:	/ /
Cleanup Meets Std:	False
Last Inspection:	/ /
Recommended Penalty:	Penalty Not Recommended
UST Trust:	False
Spill Class:	Possible release with minimal potential for fire or hazard or Known release with no damage. DEC Response. Willing Responsible Party. Corrective action taken.
Spill Closed Dt:	09/27/06
Remediation Phase:	0
Date Entered In Computer:	06/18/03
Spill Record Last Update:	09/27/06
Spiller Name:	SAME
Spiller Company:	SAME
Spiller Address:	Not reported
Spiller City,St,Zip:	***Update***, ZZ
Spiller Company:	001
Spiller Phone:	Not reported
Contact Name:	JOHN LEVA
Contact Phone:	Not reported
DEC Region:	2
Program Number:	0330013
DER Facility ID:	166081
Site ID:	199532
Operable Unit ID:	881431
Operable Unit:	01
Material ID:	496513
Material Code:	0005A
Material Name:	AUTO WASTE FLUIDS
Case No.:	Not reported

RICHMOND AUTO SALVAGE (Continued) **S106015177**

Material FA: Petroleum
Quantity: 0.00
Units: Gallons
Recovered: 0.00
Resource Affected: Soil
Oxygenate: False
DEC Memo: Start CallerRemark - 0330013 Location is a junk yard. Unpermitted discharge of automotive waste fluids onto ground surface. END CallerRemark - 0330013
Remarks: Start DECRemark - 0330013 Prior to Sept, 2004 data translation this spill Lead DEC Field was "DEMEO" 4/15/05 - Austin - Recd copy of signed Stip with compliance schedule - reassigned from deMeo to Rahman, for tracking compliance and reviewing submissions - end 07/07/05-SR//Investigation Plan was submitted in May'05.Plan was approved and RP's contractor Brian E. Flynn was advised to send the report after investigation. As per the consent order, the department has not received any BMP/PPP which was due in April'05. 09.26.05 SR// Sharif made a call to Brian E. Flynn. in absence of him, left a message for him to submit the report. 10.07.05 SR// Normann Teitler of Metropolitan NY Towing Auto Body & Salvage Association called DEC sayinghe will work with the contractor to furnish BMP/PPP to DEC and the Investigation report as well. He is expected to give me a call by next week. 07/31/06 Rahman- I spoke with Brian Flynnm, who indicated that they have performed soil investigation and found contamination in some places. A report will be forwarded to DEC within few weeks. 08/22/06 Rahman- DEC has not rec'd the investigation summary report which was due on August,05. A non compliance letter was sent to Metropolitan NY Towing & Auto Body Association 2 52nd Street, Box A8 Brooklyn, NY 11232 Attn: Norman Teitler 09/27/06 Rahman- Rec'd investigation summary report.VOC/SVOC levels are below TAGM level.Therefore, does n't warrant any remediation effort.Spill is closed. END DECRemark - 0330013

AX223 **VAULT 824** **NY Spills** **S105057155**
NW **116TH ST/JAMICA AVE** **NY Hist Spills** **N/A**
1/4-1/2 **QUEENS, NY**
2411 ft.

Site 3 of 3 in cluster AX

Relative: Higher

Actual: 59 ft.

NY Spills:
Site ID: 280938
Facility Addr2: Not reported
Facility ID: 0101384
Spill Number: 0101384
Facility Type: ER
SWIS: 4101
Region of Spill: 2
Investigator: JHOCONNE
Referred To: Not reported
Spill Date: 05/05/01
Reported to Dept: 05/05/01
CID: 398
Spill Cause: Equipment Failure
Water Affected: Not reported
Spill Source: Institutional, Educational, Gov., Other
Spill Notifier: Responsible Party
Cleanup Ceased: / /
Cleanup Meets Std: False
Last Inspection: / /
Recommended Penalty: Penalty Not Recommended
UST Trust: False
Spill Class: Known release with minimal potential for fire or hazard. DEC Response.

VAULT 824 (Continued) **S105057155**

Willing Responsible Party. Corrective action taken.
Spill Closed Dt: 06/19/01
Remediation Phase: 0
Date Entered In Computer: 05/05/01
Spill Record Last Update: 06/20/01
Spiller Name: Not reported
Spiller Company: CON EDISON
Spiller Address: 4 IRVING PLACE
Spiller City,St,Zip: NEW YORK, NY 10003
Spiller Company: 001
Spiller Phone: (212) 580-6763
Contact Name: JIMMY FOX
Contact Phone: (212) 580-6763
DEC Region: 2
Program Number: 0101384
DER Facility ID: 228130
Site ID: 280938
Operable Unit ID: 840215
Operable Unit: 01
Material ID: 537084
Material Code: 0020A
Material Name: TRANSFORMER OIL
Case No.: Not reported
Material FA: Petroleum
Quantity: 170.00
Units: Gallons
Recovered: 0.00
Resource Affected: Soil
Oxygenate: False
DEC Memo: Start CallerRemark - 0101384 CON ED 136862. CLEAN UP IN PROGRESS. 11 PPM. END CallerRemark - 0101384
Remarks: Start DECRemark - 0101384 Prior to Sept, 2004 data translation this spill Lead DEC Field was "O'CONNELL" END DECRemark - 0101384

NY Hist Spills:
Region of Spill: 2
Spill Number: 0101384
Investigator: O'CONNELL
Caller Name: Not reported
Caller Agency: Not reported
Caller Phone: Not reported
Notifier Name: Not reported
Notifier Agency: Not reported
Notifier Phone: Not reported
Spill Date/Time: 05/05/2001 00:24
Reported to Dept Date/Time: 05/05/01 10:47
SWIS: 63
Spiller Name: CON EDISON
Spiller Contact: Not reported
Spiller Phone: (212) 580-6763
Spiller Contact: JIMMY FOX
Spiller Phone: (212) 580-6763
Spiller Address: 4 IRVING PLACE
Spiller City,St,Zip: NEW YORK, NY 10003-
Spill Cause: Equipment Failure
Reported to Dept: On Land
Water Affected: Not reported

VAULT 824 (Continued) **S105057155**

Spill Source: 02
Spill Notifier: Responsible Party
PBS Number: Not reported
Cleanup Ceased: / /
Cleanup Meets Std: False
Last Inspection: / /
Recommended Penalty: Penalty Not Recommended
Spiller Cleanup Dt: / /
Enforcement Date: / /
Invstgn Complete: / /
UST Involvement: False
Spill Class: Known release with minimal potential for fire or hazard. DEC Response. Willing Responsible Party. Corrective action taken.
Spill Closed Dt: 06/19/01
Corrective Action Plan Submitted: / /
Date Region Sent Summary to Central Office: / /
Date Spill Entered In Computer Data File: 05/05/01
Date Spill Entered In Computer Data File: Not reported
Update Date: 06/20/01
Is Updated: False
PBS Number: Not reported
Tank Number: Not reported
Tank Size: Not reported
Test Method: Not reported
Leak Rate Failed Tank: Not reported
Gross Leak Rate: Not reported
Material Class Type: Petroleum
Quantity Spilled: 170
Unkonwn Quantity Spilled: False
Units: Gallons
Quantity Recovered: 0
Unkonwn Quantity Recovered: True
Material: TRANSFORMER OIL
Class Type: TRANSFORMER OIL
Times Material Entry In File: 533
CAS Number: Not reported
Last Date: 19940926
DEC Remarks: Not reported
Remark: CON ED 136862. CLEAN UP IN PROGRESS. 11 PPM.

AZ224 **129-01 JAMAICA AVE/QUEENS** **LTANKS** **S106703542**
NNE **129001 JAMAICA AVENUE** **HIST LTANKS** **N/A**
1/4-1/2 **NEW YORK CITY, NY**
2422 ft.

Site 1 of 9 in cluster AZ

Relative:
Higher

Actual:
67 ft.

LTANKS:
Site ID: 254639
Spill Date: 05/06/91
Facility Addr2: Not reported
Facility ID: 9101477
Program Number: 9101477
SWIS: 4101
Region of Spill: 2
Investigator: KSTANG
Referred To: Not reported
Reported to Dept: 05/06/91
CID: Not reported

129-01 JAMAICA AVE/QUEENS (Continued) **S106703542**

Spill Cause:	Tank Failure
Water Affected:	Not reported
Spill Source:	Commercial/Industrial
Spill Notifier:	Tank Tester
Cleanup Ceased:	/ /
Cleanup Meets Standard:	False
Last Inspection:	/ /
Recommended Penalty:	Penalty Not Recommended
UST Involvement:	False
Spill Class:	Known release with minimal potential for fire or hazard. DEC Response. Willing Responsible Party. Corrective action taken.
Spill Closed Dt:	03/07/03
Remediation Phase:	0
Date Entered In Computer:	06/03/91
Spill Record Last Update:	05/04/04
Spille Namer:	Not reported
Spiller Company:	Not reported
Spiller Phone:	(718) 441-0900
Spiller Extention:	Not reported
Spiller Address:	Not reported
Spiller City,St,Zip:	ZZ
Spiller County:	001
Spiller Contact:	Not reported
Spiller Phone:	Not reported
Spiller Extention:	Not reported
DEC Region:	2
Program Number:	9101477
DER Facility ID:	208560
Site ID:	254639
Operable Unit ID:	955059
Operable Unit:	01
Material ID:	427585
Material Code:	0064A
Material Name:	UNKNOWN MATERIAL
Case No.:	Not reported
Material FA:	Other
Quantity:	-1.00
Units:	Pounds
Recovered:	0.00
Resource Affected:	Groundwater
Oxygenate:	False
Site ID:	Not reported
Spill Tank Test:	Not reported
Tank Number:	Not reported
Tank Size:	Not reported
Test Method:	Not reported
Leak Rate:	Not reported
Gross Fail:	Not reported
Modified By:	Not reported
Last Modified:	Not reported
Test Method:	Not reported
DEC Memo:	Start DECRemark - 9101477 Prior to Sept, 2004 data translation this spill Lead DEC Field was "TANG" 03/07/2003 Closed Due To The Nature / Extent Of The Spill Report END DECRemark - 9101477
Remarks:	Start CallerRemark - 9101477 3K TANK FAILED TANK AUDITOR WITH A LEAK RATE OF -.09GPH,ROUTINE TEST, PROBLEM IN PIPING,WILL EXCAVATE,ISOLATE & RETEST. END CallerRemark - 9101477

129-01 JAMAICA AVE/QUEENS (Continued) **S106703542**

HIST LTANKS:

Region of Spill:	2
Spill Number:	9101477
Investigator:	TANG
Caller Name:	Not reported
Caller Agency:	Not reported
Caller Phone:	Not reported
Caller Extension:	Not reported
Notifier Name:	Not reported
Notifier Agency:	Not reported
Notifier Phone:	Not reported
Notifier Extension:	Not reported
Spill Date:	05/06/1991
Spill Time:	18:30
Reported to Department Date:	05/06/91
Reported to Department Time:	08:56
SWIS:	63
Spiller Contact:	Not reported
Spiller Phone:	Not reported
Spiller Extention:	Not reported
Spiller Name:	Not reported
Spiller Address:	Not reported
Spiller City,St,Zip:	Not reported
Facility Contact:	Not reported
Facility Phone:	(718) 441-0900
Facility Extention:	Not reported
Spill Cause:	Tank Failure
Resource Affectd:	Groundwater
Water Affected:	Not reported
Spill Source:	Other Commercial/Industrial
Spill Notifier:	Tank Tester
PBS Number:	Not reported
Cleanup Ceased:	/ /
Cleanup Meets Standard:	False
Last Inspection:	/ /
Recommended Penalty:	Penalty Not Recommended
Spiller Cleanup Date:	/ /
Enforcement Date:	/ /
Investigation Complete:	/ /
UST Involvement:	False
Spill Class:	Known release with minimal potential for fire or hazard. DEC Response. Willing Responsible Party. Corrective action taken.
Spill Closed Dt:	/ /
Date Region Sent Summary to Central Office:	/ /
Corrective Action Plan Submitted:	/ /
Date Spill Entered In Computer Data File:	06/03/91
Time Spill Entered In Computer Data File:	Not reported
Spill Record Last Update:	07/03/95
Is Updated:	False
PBS Number:	Not reported
Tank Number:	Not reported
Tank Size:	Not reported
Test Method:	Not reported
Leak Rate Failed Tank:	Not reported
Gross Leak Rate:	Not reported
Material Class Type:	Raw Sewage
Quantity Spilled:	-1

129-01 JAMAICA AVE/QUEENS (Continued) **S106703542**

Unkonwn Quantity Spilled: False
Units: Not reported
Quantity Recovered: 0
Unkonwn Quantity Recovered: False
Material: UNKNOWN MATERIAL
Class Type: UNKNOWN MATERIAL
Times Material Entry In File: 9140
CAS Number: Not reported
Last Date: 19941109
DEC Remarks: Not reported
Spill Cause: 3K TANK FAILED TANK AUDITOR WITH A LEAK RATE OF -.09GPH,ROUTINE TEST, PROBLEM IN PIPING,WILL EXCAVATE,ISOLATE RETEST.

---

225 **101-46 116TH ST/QUEENS** **LTANKS** **S100167837**
SSW **101-46 116TH STREET** **HIST LTANKS** **N/A**
1/4-1/2 **NEW YORK CITY, NY**
2423 ft.

Relative:
Lower

Actual:
47 ft.

LTANKS:
Site ID: 139519
Spill Date: 04/03/90
Facility Addr2: Not reported
Facility ID: 9000038
Program Number: 9000038
SWIS: 4101
Region of Spill: 2
Investigator: WILSON
Referred To: Not reported
Reported to Dept: 04/03/90
CID: Not reported
Spill Cause: Tank Failure
Water Affected: Not reported
Spill Source: Private Dwelling
Spill Notifier: Other
Cleanup Ceased: 05/25/95
Cleanup Meets Standard: True
Last Inspection: / /
Recommended Penalty: Penalty Not Recommended
UST Involvement: False
Spill Class: Known release with minimal potential for fire or hazard. DEC Response. Willing Responsible Party. Corrective action taken.
Spill Closed Dt: 05/25/95
Remediation Phase: 0
Date Entered In Computer: 05/09/90
Spill Record Last Update: 05/25/95
Spille Namer: Not reported
Spiller Company: Not reported
Spiller Phone: Not reported
Spiller Extention: Not reported
Spiller Address: Not reported
Spiller City,St,Zip: ***Update***, ZZ
Spiller County: 001
Spiller Contact: Not reported
Spiller Phone: Not reported
Spiller Extention: Not reported
DEC Region: 2
Program Number: 9000038
DER Facility ID: 119191

101-46 116TH ST/QUEENS (Continued) **S100167837**

Site ID:	139519
Operable Unit ID:	939256
Operable Unit:	01
Material ID:	438463
Material Code:	0001
Material Name:	#2 Fuel Oil
Case No.:	Not reported
Material FA:	Petroleum
Quantity:	1.00
Units:	Gallons
Recovered:	0.00
Resource Affected:	Soil
Oxygenate:	False
Site ID:	Not reported
Spill Tank Test:	Not reported
Tank Number:	Not reported
Tank Size:	Not reported
Test Method:	Not reported
Leak Rate:	Not reported
Gross Fail:	Not reported
Modified By:	Not reported
Last Modified:	Not reported
Test Method:	Not reported
DEC Memo:	Not reported
Remarks:	Start CallerRemark - 9000038 LEAK IN BASEMENT FROM (1) OF (2) 275 GAL TANKS, SPEEDY DRY BEING APPLIED. END CallerRemark - 9000038

HIST LTANKS:

Region of Spill:	2
Spill Number:	9000038
Investigator:	WILSON
Caller Name:	Not reported
Caller Agency:	Not reported
Caller Phone:	Not reported
Caller Extension:	Not reported
Notifier Name:	Not reported
Notifier Agency:	Not reported
Notifier Phone:	Not reported
Notifier Extension:	Not reported
Spill Date:	04/03/1990
Spill Time:	08:30
Reported to Department Date:	04/03/90
Reported to Department Time:	09:05
SWIS:	63
Spiller Contact:	Not reported
Spiller Phone:	Not reported
Spiller Extention:	Not reported
Spiller Name:	Not reported
Spiller Address:	Not reported
Spiller City,St,Zip:	Not reported
Facility Contact:	Not reported
Facility Phone:	Not reported
Facility Extention:	Not reported
Spill Cause:	Tank Failure
Resource Affectd:	On Land
Water Affected:	Not reported
Spill Source:	Private Dwelling

101-46 116TH ST/QUEENS (Continued) **S100167837**

Spill Notifier:	Other
PBS Number:	Not reported
Cleanup Ceased:	05/25/95
Cleanup Meets Standard:	True
Last Inspection:	/ /
Recommended Penalty:	Penalty Not Recommended
Spiller Cleanup Date:	/ /
Enforcement Date:	/ /
Investigation Complete:	/ /
UST Involvement:	False
Spill Class:	Known release with minimal potential for fire or hazard. DEC Response. Willing Responsible Party. Corrective action taken.
Spill Closed Dt:	05/25/95
Date Region Sent Summary to Central Office:	/ /
Corrective Action Plan Submitted:	/ /
Date Spill Entered In Computer Data File:	05/09/90
Time Spill Entered In Computer Data File:	Not reported
Spill Record Last Update:	05/25/95
Is Updated:	False
PBS Number:	Not reported
Tank Number:	Not reported
Tank Size:	Not reported
Test Method:	Not reported
Leak Rate Failed Tank:	Not reported
Gross Leak Rate:	Not reported
Material Class Type:	Petroleum
Quantity Spilled:	1
Unkonwn Quantity Spilled:	False
Units:	Gallons
Quantity Recovered:	0
Unkonwn Quantity Recovered:	False
Material:	#2 FUEL OIL
Class Type:	#2 FUEL OIL
Times Material Entry In File:	24464
CAS Number:	Not reported
Last Date:	19941207
DEC Remarks:	Not reported
Spill Cause:	LEAK IN BASEMENT FROM 1) OF 2) 275 GAL TANKS, SPEEDY DRY BEING APPLIED.

AZ226 **NEW YORK CITY TRANSIT AUTH** **FINDS** **1010187045**
NNE **129TH ST & JAMAICA AVE** **110028979559**
1/4-1/2 **QUEENS, NY 11418**
2428 ft.

Site 2 of 9 in cluster AZ

Relative:
Higher

FINDS:
Other Pertinent Environmental Activity Identified at Site

Actual:
67 ft.

NJ-NJEMS (New Jersey - New Jersey Environmental Management System).
The Department of Environmental Protection (NJDEP) manages large databases of environmental information in this integrated system.

AZ227
NNE
1/4-1/2
2428 ft.

Relative:
Higher

Actual:
67 ft.

NYCTA - 129TH STREET YARD
129TH ST & JAMAICA
QUEENS, NY 11418

Site 3 of 9 in cluster AZ

FINDS
RCRA-LQG
NY MANIFEST
CT MANIFEST
NJ MANIFEST

1000694395
NYD987007093

FINDS:
Other Pertinent Environmental Activity Identified at Site

RCRAInfo is a national information system that supports the Resource Conservation and Recovery Act (RCRA) program through the tracking of events and activities related to facilities that generate, transport, and treat, store, or dispose of hazardous waste. RCRAInfo allows RCRA program staff to track the notification, permit, compliance, and corrective action activities required under RCRA.

RCRAInfo:
Owner: NYC TRANSIT AUTH
(718) 330-4581
EPA ID: NYD987007093

Contact: Not reported

Classification: Large Quantity Generator
TSDF Activities: Not reported

BIENNIAL REPORTS:
Last Biennial Reporting Year: 2005

Waste	Quantity (Lbs)	Waste	Quantity (Lbs)
D001	5060.00	D035	1840.00
F005	1840.00		

Violation Status: No violations found

NY MANIFEST:

Document ID:	NJA1507404
Manifest Status:	Completed copy
Trans1 State ID:	NJDEPS581
Trans2 State ID:	Not reported
Generator Ship Date:	920820
Trans1 Recv Date:	920820
Trans2 Recv Date:	Not reported
TSD Site Recv Date:	920820
Part A Recv Date:	Not reported
Part B Recv Date:	920903
Generator EPA ID:	NYD987007093
Trans1 EPA ID:	NJD982281016
Trans2 EPA ID:	Not reported
TSDF ID:	NJD002200046
Waste Code:	D001 - NON-LISTED IGNITABLE WASTES
Quantity:	01925
Units:	G - Gallons (liquids only)* (8.3 pounds)
Number of Containers:	035
Container Type:	DM - Metal drums, barrels
Handling Method:	B Incineration, heat recovery, burning.
Specific Gravity:	100
Waste Code:	Not reported
Quantity:	00581
Units:	P - Pounds

NYCTA - 129TH STREET YARD (Continued) **1000694395**

Number of Containers:	002
Container Type:	DM - Metal drums, barrels
Handling Method:	B Incineration, heat recovery, burning.
Specific Gravity:	100
Waste Code:	Not reported
Quantity:	00514
Units:	P - Pounds
Number of Containers:	001
Container Type:	DM - Metal drums, barrels
Handling Method:	R Material recovery of more than 75 percent of the total material.
Specific Gravity:	100
Year:	92
Manifest Tracking Num:	Not reported
Import Ind:	Not reported
Export Ind:	Not reported
Discr Quantity Ind:	Not reported
Discr Type Ind:	Not reported
Discr Residue Ind:	Not reported
Discr Partial Reject Ind:	Not reported
Discr Full Reject Ind:	Not reported
Manifest Ref Num:	Not reported
Alt Fac RCRA Id:	Not reported
Alt Fac Sign Date:	Not reported
Mgmt Method Type Code:	Not reported
EPA ID:	NYD987007093
Facility Name:	NYCTA
Facility Address:	129TH STREET & JAMAICA AVENUE
Facility City:	QUEENS
Facility Address 2:	Not reported
Country:	USA
County:	QU
Mailing Name:	NYCTA
Mailing Contact:	LARRY BECKER
Mailing Address:	370 JAY STREET ROOM 809
Mailing Address 2:	Not reported
Mailing City:	BROOKLYN
Mailing State:	NY
Mailing Zip:	Not reported
Mailing Zip4:	Not reported
Mailing Country:	USA
Mailing Phone:	718-330-4581
Document ID:	NJA1507448
Manifest Status:	Completed copy
Trans1 State ID:	NJDEPS581
Trans2 State ID:	Not reported
Generator Ship Date:	920825
Trans1 Recv Date:	920825
Trans2 Recv Date:	Not reported
TSD Site Recv Date:	920825
Part A Recv Date:	920910
Part B Recv Date:	920904
Generator EPA ID:	NYD987007093
Trans1 EPA ID:	NJD982281016
Trans2 EPA ID:	Not reported
TSDF ID:	NJD002200046
Waste Code:	D001 - NON-LISTED IGNITABLE WASTES

NYCTA - 129TH STREET YARD (Continued) **1000694395**

Quantity:	00170
Units:	G - Gallons (liquids only)* (8.3 pounds)
Number of Containers:	002
Container Type:	DM - Metal drums, barrels
Handling Method:	B Incineration, heat recovery, burning.
Specific Gravity:	100
Waste Code:	Not reported
Quantity:	00385
Units:	G - Gallons (liquids only)* (8.3 pounds)
Number of Containers:	007
Container Type:	DM - Metal drums, barrels
Handling Method:	B Incineration, heat recovery, burning.
Specific Gravity:	100
Year:	92
Manifest Tracking Num:	Not reported
Import Ind:	Not reported
Export Ind:	Not reported
Discr Quantity Ind:	Not reported
Discr Type Ind:	Not reported
Discr Residue Ind:	Not reported
Discr Partial Reject Ind:	Not reported
Discr Full Reject Ind:	Not reported
Manifest Ref Num:	Not reported
Alt Fac RCRA Id:	Not reported
Alt Fac Sign Date:	Not reported
Mgmt Method Type Code:	Not reported
EPA ID:	NYD987007093
Facility Name:	NYCTA
Facility Address:	129TH STREET & JAMAICA AVENUE
Facility City:	QUEENS
Facility Address 2:	Not reported
Country:	USA
County:	QU
Mailing Name:	NYCTA
Mailing Contact:	LARRY BECKER
Mailing Address:	370 JAY STREET ROOM 809
Mailing Address 2:	Not reported
Mailing City:	BROOKLYN
Mailing State:	NY
Mailing Zip:	Not reported
Mailing Zip4:	Not reported
Mailing Country:	USA
Mailing Phone:	718-330-4581
Document ID:	NJA1507356
Manifest Status:	Completed copy
Trans1 State ID:	NJDEPS581
Trans2 State ID:	Not reported
Generator Ship Date:	920817
Trans1 Recv Date:	920817
Trans2 Recv Date:	Not reported
TSD Site Recv Date:	920817
Part A Recv Date:	Not reported
Part B Recv Date:	920903
Generator EPA ID:	NYD987007093
Trans1 EPA ID:	NJD982281016
Trans2 EPA ID:	Not reported

NYCTA - 129TH STREET YARD (Continued) **1000694395**

TSDF ID:	NJD002200046
Waste Code:	D001 - NON-LISTED IGNITABLE WASTES
Quantity:	04455
Units:	G - Gallons (liquids only)* (8.3 pounds)
Number of Containers:	081
Container Type:	DM - Metal drums, barrels
Handling Method:	R Material recovery of more than 75 percent of the total material.
Specific Gravity:	100
Waste Code:	Not reported
Quantity:	02852
Units:	P - Pounds
Number of Containers:	009
Container Type:	DM - Metal drums, barrels
Handling Method:	R Material recovery of more than 75 percent of the total material.
Specific Gravity:	100
Year:	92
Manifest Tracking Num:	Not reported
Import Ind:	Not reported
Export Ind:	Not reported
Discr Quantity Ind:	Not reported
Discr Type Ind:	Not reported
Discr Residue Ind:	Not reported
Discr Partial Reject Ind:	Not reported
Discr Full Reject Ind:	Not reported
Manifest Ref Num:	Not reported
Alt Fac RCRA Id:	Not reported
Alt Fac Sign Date:	Not reported
Mgmt Method Type Code:	Not reported
EPA ID:	NYD987007093
Facility Name:	NYCTA
Facility Address:	129TH STREET & JAMAICA AVENUE
Facility City:	QUEENS
Facility Address 2:	Not reported
Country:	USA
County:	QU
Mailing Name:	NYCTA
Mailing Contact:	LARRY BECKER
Mailing Address:	370 JAY STREET ROOM 809
Mailing Address 2:	Not reported
Mailing City:	BROOKLYN
Mailing State:	NY
Mailing Zip:	Not reported
Mailing Zip4:	Not reported
Mailing Country:	USA
Mailing Phone:	718-330-4581
Document ID:	NJA2988549
Manifest Status:	Not reported
Trans1 State ID:	NJ0000027193
Trans2 State ID:	Not reported
Generator Ship Date:	09/24/1998
Trans1 Recv Date:	09/24/1998
Trans2 Recv Date:	Not reported
TSD Site Recv Date:	09/25/1998
Part A Recv Date:	Not reported
Part B Recv Date:	Not reported
Generator EPA ID:	NYD987007093

NYCTA - 129TH STREET YARD (Continued) **1000694395**

Trans1 EPA ID:	NJD002200046
Trans2 EPA ID:	Not reported
TSDF ID:	S5811
Waste Code:	D001 - NON-LISTED IGNITABLE WASTES
Quantity:	00001
Units:	Y - Cubic yards* (.85 tons)
Number of Containers:	001
Container Type:	CM - Metal boxes, cases, roll-offs
Handling Method:	B Incineration, heat recovery, burning.
Specific Gravity:	01.00
Waste Code:	D002 - NON-LISTED CORROSIVE WASTES
Quantity:	00005
Units:	G - Gallons (liquids only)* (8.3 pounds)
Number of Containers:	001
Container Type:	DM - Metal drums, barrels
Handling Method:	T Chemical, physical, or biological treatment.
Specific Gravity:	01.00
Waste Code:	D001 - NON-LISTED IGNITABLE WASTES
Quantity:	00035
Units:	G - Gallons (liquids only)* (8.3 pounds)
Number of Containers:	002
Container Type:	DM - Metal drums, barrels
Handling Method:	B Incineration, heat recovery, burning.
Specific Gravity:	01.00
Year:	98
Manifest Tracking Num:	Not reported
Import Ind:	Not reported
Export Ind:	Not reported
Discr Quantity Ind:	Not reported
Discr Type Ind:	Not reported
Discr Residue Ind:	Not reported
Discr Partial Reject Ind:	Not reported
Discr Full Reject Ind:	Not reported
Manifest Ref Num:	Not reported
Alt Fac RCRA Id:	Not reported
Alt Fac Sign Date:	Not reported
Mgmt Method Type Code:	Not reported
EPA ID:	NYD987007093
Facility Name:	NYCTA
Facility Address:	129TH STREET & JAMAICA AVENUE
Facility City:	QUEENS
Facility Address 2:	Not reported
Country:	USA
County:	QU
Mailing Name:	NYCTA
Mailing Contact:	LARRY BECKER
Mailing Address:	370 JAY STREET ROOM 809
Mailing Address 2:	Not reported
Mailing City:	BROOKLYN
Mailing State:	NY
Mailing Zip:	Not reported
Mailing Zip4:	Not reported
Mailing Country:	USA
Mailing Phone:	718-330-4581
Document ID:	CTF0964095
Manifest Status:	Not reported

NYCTA - 129TH STREET YARD (Continued) **1000694395**

Trans1 State ID:	NJD003812047
Trans2 State ID:	NJD003812047
Generator Ship Date:	08/01/2001
Trans1 Recv Date:	08/01/2001
Trans2 Recv Date:	08/06/2001
TSD Site Recv Date:	08/06/2001
Part A Recv Date:	Not reported
Part B Recv Date:	Not reported
Generator EPA ID:	NYD987007093
Trans1 EPA ID:	CTD021816889
Trans2 EPA ID:	Not reported
TSDF ID:	AE384L
Waste Code:	F003 - UNKNOWN
Quantity:	00165
Units:	G - Gallons (liquids only)* (8.3 pounds)
Number of Containers:	003
Container Type:	DM - Metal drums, barrels
Handling Method:	B Incineration, heat recovery, burning.
Specific Gravity:	01.00
Year:	01
Manifest Tracking Num:	Not reported
Import Ind:	Not reported
Export Ind:	Not reported
Discr Quantity Ind:	Not reported
Discr Type Ind:	Not reported
Discr Residue Ind:	Not reported
Discr Partial Reject Ind:	Not reported
Discr Full Reject Ind:	Not reported
Manifest Ref Num:	Not reported
Alt Fac RCRA Id:	Not reported
Alt Fac Sign Date:	Not reported
Mgmt Method Type Code:	Not reported
EPA ID:	NYD987007093
Facility Name:	NYCTA
Facility Address:	129TH STREET & JAMAICA AVENUE
Facility City:	QUEENS
Facility Address 2:	Not reported
Country:	USA
County:	QU
Mailing Name:	NYCTA
Mailing Contact:	LARRY BECKER
Mailing Address:	370 JAY STREET ROOM 809
Mailing Address 2:	Not reported
Mailing City:	BROOKLYN
Mailing State:	NY
Mailing Zip:	Not reported
Mailing Zip4:	Not reported
Mailing Country:	USA
Mailing Phone:	718-330-4581
Document ID:	CTF0964111
Manifest Status:	Not reported
Trans1 State ID:	NJD003812047
Trans2 State ID:	NJD003812047
Generator Ship Date:	12/06/2001
Trans1 Recv Date:	12/06/2001
Trans2 Recv Date:	12/13/2001

NYCTA - 129TH STREET YARD (Continued) **1000694395**

TSD Site Recv Date:	12/13/2001
Part A Recv Date:	Not reported
Part B Recv Date:	Not reported
Generator EPA ID:	NYD987007093
Trans1 EPA ID:	CTD021816889
Trans2 EPA ID:	Not reported
TSDF ID:	AE384L
Waste Code:	F003 - UNKNOWN
Quantity:	00165
Units:	G - Gallons (liquids only)* (8.3 pounds)
Number of Containers:	003
Container Type:	DM - Metal drums, barrels
Handling Method:	B Incineration, heat recovery, burning.
Specific Gravity:	01.00
Year:	01
Manifest Tracking Num:	Not reported
Import Ind:	Not reported
Export Ind:	Not reported
Discr Quantity Ind:	Not reported
Discr Type Ind:	Not reported
Discr Residue Ind:	Not reported
Discr Partial Reject Ind:	Not reported
Discr Full Reject Ind:	Not reported
Manifest Ref Num:	Not reported
Alt Fac RCRA Id:	Not reported
Alt Fac Sign Date:	Not reported
Mgmt Method Type Code:	Not reported
EPA ID:	NYD987007093
Facility Name:	NYCTA
Facility Address:	129TH STREET & JAMAICA AVENUE
Facility City:	QUEENS
Facility Address 2:	Not reported
Country:	USA
County:	QU
Mailing Name:	NYCTA
Mailing Contact:	LARRY BECKER
Mailing Address:	370 JAY STREET ROOM 809
Mailing Address 2:	Not reported
Mailing City:	BROOKLYN
Mailing State:	NY
Mailing Zip:	Not reported
Mailing Zip4:	Not reported
Mailing Country:	USA
Mailing Phone:	718-330-4581
Document ID:	NJA5075828
Manifest Status:	Not reported
Trans1 State ID:	S5811
Trans2 State ID:	Not reported
Generator Ship Date:	01/16/2004
Trans1 Recv Date:	01/16/2004
Trans2 Recv Date:	Not reported
TSD Site Recv Date:	01/16/2004
Part A Recv Date:	Not reported
Part B Recv Date:	Not reported
Generator EPA ID:	NYD987007093
Trans1 EPA ID:	NJ0000027193

NYCTA - 129TH STREET YARD (Continued) **1000694395**

Trans2 EPA ID:	Not reported
TSDF ID:	NJD002200
Waste Code:	F005 - UNKNOWN
Quantity:	00220
Units:	G - Gallons (liquids only)* (8.3 pounds)
Number of Containers:	004
Container Type:	DM - Metal drums, barrels
Handling Method:	B Incineration, heat recovery, burning.
Specific Gravity:	01.00
Year:	04
Manifest Tracking Num:	Not reported
Import Ind:	Not reported
Export Ind:	Not reported
Discr Quantity Ind:	Not reported
Discr Type Ind:	Not reported
Discr Residue Ind:	Not reported
Discr Partial Reject Ind:	Not reported
Discr Full Reject Ind:	Not reported
Manifest Ref Num:	Not reported
Alt Fac RCRA Id:	Not reported
Alt Fac Sign Date:	Not reported
Mgmt Method Type Code:	Not reported
EPA ID:	NYD987007093
Facility Name:	NYCTA
Facility Address:	129TH STREET & JAMAICA AVENUE
Facility City:	QUEENS
Facility Address 2:	Not reported
Country:	USA
County:	QU
Mailing Name:	NYCTA
Mailing Contact:	LARRY BECKER
Mailing Address:	370 JAY STREET ROOM 809
Mailing Address 2:	Not reported
Mailing City:	BROOKLYN
Mailing State:	NY
Mailing Zip:	Not reported
Mailing Zip4:	Not reported
Mailing Country:	USA
Mailing Phone:	718-330-4581
Document ID:	NJA5209427
Manifest Status:	Not reported
Trans1 State ID:	S5811
Trans2 State ID:	Not reported
Generator Ship Date:	09/21/2004
Trans1 Recv Date:	09/21/2004
Trans2 Recv Date:	Not reported
TSD Site Recv Date:	09/21/2004
Part A Recv Date:	Not reported
Part B Recv Date:	Not reported
Generator EPA ID:	NYD987007093
Trans1 EPA ID:	NJ0000027193
Trans2 EPA ID:	Not reported
TSDF ID:	NJD002200
Waste Code:	F003 - UNKNOWN
Quantity:	00055
Units:	G - Gallons (liquids only)* (8.3 pounds)

NYCTA - 129TH STREET YARD (Continued) **1000694395**

Number of Containers:	001
Container Type:	DM - Metal drums, barrels
Handling Method:	B Incineration, heat recovery, burning.
Specific Gravity:	01.00
Waste Code:	D001 - NON-LISTED IGNITABLE WASTES
Quantity:	00165
Units:	G - Gallons (liquids only)* (8.3 pounds)
Number of Containers:	003
Container Type:	DM - Metal drums, barrels
Handling Method:	B Incineration, heat recovery, burning.
Specific Gravity:	01.00
Waste Code:	D001 - NON-LISTED IGNITABLE WASTES
Quantity:	00055
Units:	G - Gallons (liquids only)* (8.3 pounds)
Number of Containers:	001
Container Type:	DM - Metal drums, barrels
Handling Method:	B Incineration, heat recovery, burning.
Specific Gravity:	01.00
Year:	04
Manifest Tracking Num:	Not reported
Import Ind:	Not reported
Export Ind:	Not reported
Discr Quantity Ind:	Not reported
Discr Type Ind:	Not reported
Discr Residue Ind:	Not reported
Discr Partial Reject Ind:	Not reported
Discr Full Reject Ind:	Not reported
Manifest Ref Num:	Not reported
Alt Fac RCRA Id:	Not reported
Alt Fac Sign Date:	Not reported
Mgmt Method Type Code:	Not reported
EPA ID:	NYD987007093
Facility Name:	NYCTA
Facility Address:	129TH STREET & JAMAICA AVENUE
Facility City:	QUEENS
Facility Address 2:	Not reported
Country:	USA
County:	QU
Mailing Name:	NYCTA
Mailing Contact:	LARRY BECKER
Mailing Address:	370 JAY STREET ROOM 809
Mailing Address 2:	Not reported
Mailing City:	BROOKLYN
Mailing State:	NY
Mailing Zip:	Not reported
Mailing Zip4:	Not reported
Mailing Country:	USA
Mailing Phone:	718-330-4581
Document ID:	NJA1915812
Manifest Status:	Completed copy
Trans1 State ID:	S5811
Trans2 State ID:	Not reported
Generator Ship Date:	941208
Trans1 Recv Date:	941208
Trans2 Recv Date:	Not reported
TSD Site Recv Date:	941208

NYCTA - 129TH STREET YARD (Continued) **1000694395**

Part A Recv Date:	Not reported
Part B Recv Date:	941229
Generator EPA ID:	NYD987007093
Trans1 EPA ID:	NJD982281016
Trans2 EPA ID:	Not reported
TSDF ID:	NJD002200046
Waste Code:	D001 - NON-LISTED IGNITABLE WASTES
Quantity:	00990
Units:	G - Gallons (liquids only)* (8.3 pounds)
Number of Containers:	018
Container Type:	DM - Metal drums, barrels
Handling Method:	R Material recovery of more than 75 percent of the total material.
Specific Gravity:	100
Year:	94
Manifest Tracking Num:	Not reported
Import Ind:	Not reported
Export Ind:	Not reported
Discr Quantity Ind:	Not reported
Discr Type Ind:	Not reported
Discr Residue Ind:	Not reported
Discr Partial Reject Ind:	Not reported
Discr Full Reject Ind:	Not reported
Manifest Ref Num:	Not reported
Alt Fac RCRA Id:	Not reported
Alt Fac Sign Date:	Not reported
Mgmt Method Type Code:	Not reported
EPA ID:	NYD987007093
Facility Name:	NYCTA
Facility Address:	129TH STREET & JAMAICA AVENUE
Facility City:	QUEENS
Facility Address 2:	Not reported
Country:	USA
County:	QU
Mailing Name:	NYCTA
Mailing Contact:	LARRY BECKER
Mailing Address:	370 JAY STREET ROOM 809
Mailing Address 2:	Not reported
Mailing City:	BROOKLYN
Mailing State:	NY
Mailing Zip:	Not reported
Mailing Zip4:	Not reported
Mailing Country:	USA
Mailing Phone:	718-330-4581
Document ID:	NJA5252849
Manifest Status:	Not reported
Trans1 State ID:	NJ0000027193
Trans2 State ID:	Not reported
Generator Ship Date:	08/17/2005
Trans1 Recv Date:	08/17/2005
Trans2 Recv Date:	Not reported
TSD Site Recv Date:	08/17/2005
Part A Recv Date:	Not reported
Part B Recv Date:	Not reported
Generator EPA ID:	NYD987007093
Trans1 EPA ID:	S5811
Trans2 EPA ID:	Not reported

NYCTA - 129TH STREET YARD (Continued) **1000694395**

TSDF ID:	NJD002200046
Waste Code:	D001 - NON-LISTED IGNITABLE WASTES
Quantity:	00165
Units:	G - Gallons (liquids only)* (8.3 pounds)
Number of Containers:	003
Container Type:	DM - Metal drums, barrels
Handling Method:	B Incineration, heat recovery, burning.
Specific Gravity:	01.00
Year:	Not reported
Manifest Tracking Num:	Not reported
Import Ind:	Not reported
Export Ind:	Not reported
Discr Quantity Ind:	Not reported
Discr Type Ind:	Not reported
Discr Residue Ind:	Not reported
Discr Partial Reject Ind:	Not reported
Discr Full Reject Ind:	Not reported
Manifest Ref Num:	Not reported
Alt Fac RCRA Id:	Not reported
Alt Fac Sign Date:	Not reported
Mgmt Method Type Code:	Not reported
EPA ID:	NYD987007093
Facility Name:	NYCTA
Facility Address:	129TH STREET & JAMAICA AVENUE
Facility City:	QUEENS
Facility Address 2:	Not reported
Country:	USA
County:	QU
Mailing Name:	NYCTA
Mailing Contact:	LARRY BECKER
Mailing Address:	370 JAY STREET ROOM 809
Mailing Address 2:	Not reported
Mailing City:	BROOKLYN
Mailing State:	NY
Mailing Zip:	Not reported
Mailing Zip4:	Not reported
Mailing Country:	USA
Mailing Phone:	718-330-4581
Document ID:	NJA5213906
Manifest Status:	Not reported
Trans1 State ID:	NJ0000027193
Trans2 State ID:	Not reported
Generator Ship Date:	02/04/2005
Trans1 Recv Date:	02/04/2005
Trans2 Recv Date:	Not reported
TSD Site Recv Date:	02/04/2005
Part A Recv Date:	Not reported
Part B Recv Date:	Not reported
Generator EPA ID:	NYD987007093
Trans1 EPA ID:	S5811
Trans2 EPA ID:	Not reported
TSDF ID:	NJD002200046
Waste Code:	D001 - NON-LISTED IGNITABLE WASTES
Quantity:	00110
Units:	G - Gallons (liquids only)* (8.3 pounds)
Number of Containers:	002

NYCTA - 129TH STREET YARD (Continued) **1000694395**

Container Type:	DM - Metal drums, barrels
Handling Method:	B Incineration, heat recovery, burning.
Specific Gravity:	01.00
Waste Code:	D001 - NON-LISTED IGNITABLE WASTES
Quantity:	00110
Units:	G - Gallons (liquids only)* (8.3 pounds)
Number of Containers:	002
Container Type:	DM - Metal drums, barrels
Handling Method:	Not reported
Specific Gravity:	01.00
Waste Code:	D001 - NON-LISTED IGNITABLE WASTES
Quantity:	00220
Units:	G - Gallons (liquids only)* (8.3 pounds)
Number of Containers:	004
Container Type:	DM - Metal drums, barrels
Handling Method:	B Incineration, heat recovery, burning.
Specific Gravity:	01.00
Waste Code:	Not reported
Quantity:	Not reported
Units:	Not reported
Number of Containers:	Not reported
Container Type:	Not reported
Handling Method:	B Incineration, heat recovery, burning.
Specific Gravity:	Not reported
Year:	Not reported
Manifest Tracking Num:	Not reported
Import Ind:	Not reported
Export Ind:	Not reported
Discr Quantity Ind:	Not reported
Discr Type Ind:	Not reported
Discr Residue Ind:	Not reported
Discr Partial Reject Ind:	Not reported
Discr Full Reject Ind:	Not reported
Manifest Ref Num:	Not reported
Alt Fac RCRA Id:	Not reported
Alt Fac Sign Date:	Not reported
Mgmt Method Type Code:	Not reported
EPA ID:	NYD987007093
Facility Name:	NYCTA
Facility Address:	129TH STREET & JAMAICA AVENUE
Facility City:	QUEENS
Facility Address 2:	Not reported
Country:	USA
County:	QU
Mailing Name:	NYCTA
Mailing Contact:	LARRY BECKER
Mailing Address:	370 JAY STREET ROOM 809
Mailing Address 2:	Not reported
Mailing City:	BROOKLYN
Mailing State:	NY
Mailing Zip:	Not reported
Mailing Zip4:	Not reported
Mailing Country:	USA
Mailing Phone:	718-330-4581
Document ID:	NJA2161093
Manifest Status:	Completed copy

NYCTA - 129TH STREET YARD (Continued) **1000694395**

Trans1 State ID:	S5811
Trans2 State ID:	Not reported
Generator Ship Date:	950522
Trans1 Recv Date:	950522
Trans2 Recv Date:	Not reported
TSD Site Recv Date:	950522
Part A Recv Date:	950719
Part B Recv Date:	950606
Generator EPA ID:	NYD987007093
Trans1 EPA ID:	NJD982281016
Trans2 EPA ID:	Not reported
TSDF ID:	NJD002200046
Waste Code:	D002 - NON-LISTED CORROSIVE WASTES
Quantity:	00275
Units:	G - Gallons (liquids only)* (8.3 pounds)
Number of Containers:	005
Container Type:	DM - Metal drums, barrels
Handling Method:	T Chemical, physical, or biological treatment.
Specific Gravity:	100
Waste Code:	Not reported
Quantity:	00165
Units:	G - Gallons (liquids only)* (8.3 pounds)
Number of Containers:	003
Container Type:	DM - Metal drums, barrels
Handling Method:	B Incineration, heat recovery, burning.
Specific Gravity:	100
Year:	95
Manifest Tracking Num:	Not reported
Import Ind:	Not reported
Export Ind:	Not reported
Discr Quantity Ind:	Not reported
Discr Type Ind:	Not reported
Discr Residue Ind:	Not reported
Discr Partial Reject Ind:	Not reported
Discr Full Reject Ind:	Not reported
Manifest Ref Num:	Not reported
Alt Fac RCRA Id:	Not reported
Alt Fac Sign Date:	Not reported
Mgmt Method Type Code:	Not reported
EPA ID:	NYD987007093
Facility Name:	NYCTA
Facility Address:	129TH STREET & JAMAICA AVENUE
Facility City:	QUEENS
Facility Address 2:	Not reported
Country:	USA
County:	QU
Mailing Name:	NYCTA
Mailing Contact:	LARRY BECKER
Mailing Address:	370 JAY STREET ROOM 809
Mailing Address 2:	Not reported
Mailing City:	BROOKLYN
Mailing State:	NY
Mailing Zip:	Not reported
Mailing Zip4:	Not reported
Mailing Country:	USA
Mailing Phone:	718-330-4581

NYCTA - 129TH STREET YARD (Continued) **1000694395**

Document ID:	NJA2161094
Manifest Status:	Completed copy
Trans1 State ID:	S5811
Trans2 State ID:	Not reported
Generator Ship Date:	950522
Trans1 Recv Date:	950522
Trans2 Recv Date:	Not reported
TSD Site Recv Date:	950522
Part A Recv Date:	Not reported
Part B Recv Date:	950606
Generator EPA ID:	NYD987007093
Trans1 EPA ID:	NJD982281016
Trans2 EPA ID:	Not reported
TSDF ID:	NJD002200046
Waste Code:	D001 - NON-LISTED IGNITABLE WASTES
Quantity:	00275
Units:	G - Gallons (liquids only)* (8.3 pounds)
Number of Containers:	005
Container Type:	DM - Metal drums, barrels
Handling Method:	T Chemical, physical, or biological treatment.
Specific Gravity:	100
Year:	95
Manifest Tracking Num:	Not reported
Import Ind:	Not reported
Export Ind:	Not reported
Discr Quantity Ind:	Not reported
Discr Type Ind:	Not reported
Discr Residue Ind:	Not reported
Discr Partial Reject Ind:	Not reported
Discr Full Reject Ind:	Not reported
Manifest Ref Num:	Not reported
Alt Fac RCRA Id:	Not reported
Alt Fac Sign Date:	Not reported
Mgmt Method Type Code:	Not reported
EPA ID:	NYD987007093
Facility Name:	NYCTA
Facility Address:	129TH STREET & JAMAICA AVENUE
Facility City:	QUEENS
Facility Address 2:	Not reported
Country:	USA
County:	QU
Mailing Name:	NYCTA
Mailing Contact:	LARRY BECKER
Mailing Address:	370 JAY STREET ROOM 809
Mailing Address 2:	Not reported
Mailing City:	BROOKLYN
Mailing State:	NY
Mailing Zip:	Not reported
Mailing Zip4:	Not reported
Mailing Country:	USA
Mailing Phone:	718-330-4581

Document ID:	NJA2170879
Manifest Status:	Completed copy
Trans1 State ID:	S5811
Trans2 State ID:	Not reported
Generator Ship Date:	950622

NYCTA - 129TH STREET YARD (Continued) **1000694395**

Trans1 Recv Date:	950622
Trans2 Recv Date:	Not reported
TSD Site Recv Date:	950622
Part A Recv Date:	Not reported
Part B Recv Date:	950706
Generator EPA ID:	NYD987007093
Trans1 EPA ID:	NJ0000027193
Trans2 EPA ID:	Not reported
TSDF ID:	NJD002200046
Waste Code:	D001 - NON-LISTED IGNITABLE WASTES
Quantity:	00055
Units:	G - Gallons (liquids only)* (8.3 pounds)
Number of Containers:	001
Container Type:	DM - Metal drums, barrels
Handling Method:	B Incineration, heat recovery, burning.
Specific Gravity:	100
Waste Code:	Not reported
Quantity:	00055
Units:	G - Gallons (liquids only)* (8.3 pounds)
Number of Containers:	001
Container Type:	DM - Metal drums, barrels
Handling Method:	T Chemical, physical, or biological treatment.
Specific Gravity:	100
Waste Code:	Not reported
Quantity:	00055
Units:	G - Gallons (liquids only)* (8.3 pounds)
Number of Containers:	001
Container Type:	DM - Metal drums, barrels
Handling Method:	T Chemical, physical, or biological treatment.
Specific Gravity:	100
Year:	95
Manifest Tracking Num:	Not reported
Import Ind:	Not reported
Export Ind:	Not reported
Discr Quantity Ind:	Not reported
Discr Type Ind:	Not reported
Discr Residue Ind:	Not reported
Discr Partial Reject Ind:	Not reported
Discr Full Reject Ind:	Not reported
Manifest Ref Num:	Not reported
Alt Fac RCRA Id:	Not reported
Alt Fac Sign Date:	Not reported
Mgmt Method Type Code:	Not reported
EPA ID:	NYD987007093
Facility Name:	NYCTA
Facility Address:	129TH STREET & JAMAICA AVENUE
Facility City:	QUEENS
Facility Address 2:	Not reported
Country:	USA
County:	QU
Mailing Name:	NYCTA
Mailing Contact:	LARRY BECKER
Mailing Address:	370 JAY STREET ROOM 809
Mailing Address 2:	Not reported
Mailing City:	BROOKLYN
Mailing State:	NY
Mailing Zip:	Not reported

NYCTA - 129TH STREET YARD (Continued) **1000694395**

Mailing Zip4:	Not reported
Mailing Country:	USA
Mailing Phone:	718-330-4581
Document ID:	NJA2170878
Manifest Status:	Completed copy
Trans1 State ID:	S5811
Trans2 State ID:	Not reported
Generator Ship Date:	950622
Trans1 Recv Date:	950622
Trans2 Recv Date:	Not reported
TSD Site Recv Date:	950622
Part A Recv Date:	Not reported
Part B Recv Date:	950706
Generator EPA ID:	NYD987007093
Trans1 EPA ID:	NJ0000027193
Trans2 EPA ID:	Not reported
TSDF ID:	NJD002200046
Waste Code:	D031 - HEPRACHLOR 0.008 MG/L TCLP
Quantity:	00055
Units:	G - Gallons (liquids only)* (8.3 pounds)
Number of Containers:	001
Container Type:	DM - Metal drums, barrels
Handling Method:	B Incineration, heat recovery, burning.
Specific Gravity:	100
Waste Code:	Not reported
Quantity:	00055
Units:	G - Gallons (liquids only)* (8.3 pounds)
Number of Containers:	001
Container Type:	DM - Metal drums, barrels
Handling Method:	B Incineration, heat recovery, burning.
Specific Gravity:	100
Waste Code:	Not reported
Quantity:	00005
Units:	G - Gallons (liquids only)* (8.3 pounds)
Number of Containers:	001
Container Type:	DM - Metal drums, barrels
Handling Method:	B Incineration, heat recovery, burning.
Specific Gravity:	100
Year:	95
Manifest Tracking Num:	Not reported
Import Ind:	Not reported
Export Ind:	Not reported
Discr Quantity Ind:	Not reported
Discr Type Ind:	Not reported
Discr Residue Ind:	Not reported
Discr Partial Reject Ind:	Not reported
Discr Full Reject Ind:	Not reported
Manifest Ref Num:	Not reported
Alt Fac RCRA Id:	Not reported
Alt Fac Sign Date:	Not reported
Mgmt Method Type Code:	Not reported
EPA ID:	NYD987007093
Facility Name:	NYCTA
Facility Address:	129TH STREET & JAMAICA AVENUE
Facility City:	QUEENS
Facility Address 2:	Not reported

NYCTA - 129TH STREET YARD (Continued) **1000694395**

Country:	USA
County:	QU
Mailing Name:	NYCTA
Mailing Contact:	LARRY BECKER
Mailing Address:	370 JAY STREET ROOM 809
Mailing Address 2:	Not reported
Mailing City:	BROOKLYN
Mailing State:	NY
Mailing Zip:	Not reported
Mailing Zip4:	Not reported
Mailing Country:	USA
Mailing Phone:	718-330-4581
Document ID:	NJA2170877
Manifest Status:	Completed copy
Trans1 State ID:	S5811
Trans2 State ID:	Not reported
Generator Ship Date:	950622
Trans1 Recv Date:	950622
Trans2 Recv Date:	Not reported
TSD Site Recv Date:	950622
Part A Recv Date:	Not reported
Part B Recv Date:	950706
Generator EPA ID:	NYD987007093
Trans1 EPA ID:	NJ0000027193
Trans2 EPA ID:	Not reported
TSDF ID:	NJD002200046
Waste Code:	D002 - NON-LISTED CORROSIVE WASTES
Quantity:	00055
Units:	G - Gallons (liquids only)* (8.3 pounds)
Number of Containers:	001
Container Type:	DM - Metal drums, barrels
Handling Method:	T Chemical, physical, or biological treatment.
Specific Gravity:	100
Waste Code:	Not reported
Quantity:	00055
Units:	G - Gallons (liquids only)* (8.3 pounds)
Number of Containers:	001
Container Type:	DM - Metal drums, barrels
Handling Method:	B Incineration, heat recovery, burning.
Specific Gravity:	100
Year:	95
Manifest Tracking Num:	Not reported
Import Ind:	Not reported
Export Ind:	Not reported
Discr Quantity Ind:	Not reported
Discr Type Ind:	Not reported
Discr Residue Ind:	Not reported
Discr Partial Reject Ind:	Not reported
Discr Full Reject Ind:	Not reported
Manifest Ref Num:	Not reported
Alt Fac RCRA Id:	Not reported
Alt Fac Sign Date:	Not reported
Mgmt Method Type Code:	Not reported
EPA ID:	NYD987007093
Facility Name:	NYCTA
Facility Address:	129TH STREET & JAMAICA AVENUE

NYCTA - 129TH STREET YARD (Continued) **1000694395**

Facility City:	QUEENS
Facility Address 2:	Not reported
Country:	USA
County:	QU
Mailing Name:	NYCTA
Mailing Contact:	LARRY BECKER
Mailing Address:	370 JAY STREET ROOM 809
Mailing Address 2:	Not reported
Mailing City:	BROOKLYN
Mailing State:	NY
Mailing Zip:	Not reported
Mailing Zip4:	Not reported
Mailing Country:	USA
Mailing Phone:	718-330-4581
Document ID:	CTF0964226
Manifest Status:	Not reported
Trans1 State ID:	NJD003812047
Trans2 State ID:	NJD003812047
Generator Ship Date:	12/21/2000
Trans1 Recv Date:	12/21/2000
Trans2 Recv Date:	12/28/2000
TSD Site Recv Date:	12/28/2000
Part A Recv Date:	Not reported
Part B Recv Date:	Not reported
Generator EPA ID:	NYD987007093
Trans1 EPA ID:	CTD021816889
Trans2 EPA ID:	Not reported
TSDF ID:	AE384L
Waste Code:	F003 - UNKNOWN
Quantity:	00255
Units:	G - Gallons (liquids only)* (8.3 pounds)
Number of Containers:	003
Container Type:	DM - Metal drums, barrels
Handling Method:	B Incineration, heat recovery, burning.
Specific Gravity:	01.00
Year:	00
Manifest Tracking Num:	Not reported
Import Ind:	Not reported
Export Ind:	Not reported
Discr Quantity Ind:	Not reported
Discr Type Ind:	Not reported
Discr Residue Ind:	Not reported
Discr Partial Reject Ind:	Not reported
Discr Full Reject Ind:	Not reported
Manifest Ref Num:	Not reported
Alt Fac RCRA Id:	Not reported
Alt Fac Sign Date:	Not reported
Mgmt Method Type Code:	Not reported
EPA ID:	NYD987007093
Facility Name:	NYCTA
Facility Address:	129TH STREET & JAMAICA AVENUE
Facility City:	QUEENS
Facility Address 2:	Not reported
Country:	USA
County:	QU
Mailing Name:	NYCTA

NYCTA - 129TH STREET YARD (Continued) **1000694395**

Mailing Contact:	LARRY BECKER
Mailing Address:	370 JAY STREET ROOM 809
Mailing Address 2:	Not reported
Mailing City:	BROOKLYN
Mailing State:	NY
Mailing Zip:	Not reported
Mailing Zip4:	Not reported
Mailing Country:	USA
Mailing Phone:	718-330-4581
Document ID:	NJA3180648
Manifest Status:	Not reported
Trans1 State ID:	NJD003812047
Trans2 State ID:	NJD003812047
Generator Ship Date:	12/21/2000
Trans1 Recv Date:	12/21/2000
Trans2 Recv Date:	12/22/2000
TSD Site Recv Date:	12/22/2000
Part A Recv Date:	Not reported
Part B Recv Date:	Not reported
Generator EPA ID:	NYD987007093
Trans1 EPA ID:	NJD002200046
Trans2 EPA ID:	Not reported
TSDF ID:	H10376
Waste Code:	D008 - LEAD 5.0 MG/L TCLP
Quantity:	00215
Units:	P - Pounds
Number of Containers:	001
Container Type:	DM - Metal drums, barrels
Handling Method:	T Chemical, physical, or biological treatment.
Specific Gravity:	01.00
Year:	00
Manifest Tracking Num:	Not reported
Import Ind:	Not reported
Export Ind:	Not reported
Discr Quantity Ind:	Not reported
Discr Type Ind:	Not reported
Discr Residue Ind:	Not reported
Discr Partial Reject Ind:	Not reported
Discr Full Reject Ind:	Not reported
Manifest Ref Num:	Not reported
Alt Fac RCRA Id:	Not reported
Alt Fac Sign Date:	Not reported
Mgmt Method Type Code:	Not reported
EPA ID:	NYD987007093
Facility Name:	NYCTA
Facility Address:	129TH STREET & JAMAICA AVENUE
Facility City:	QUEENS
Facility Address 2:	Not reported
Country:	USA
County:	QU
Mailing Name:	NYCTA
Mailing Contact:	LARRY BECKER
Mailing Address:	370 JAY STREET ROOM 809
Mailing Address 2:	Not reported
Mailing City:	BROOKLYN
Mailing State:	NY

NYCTA - 129TH STREET YARD (Continued) **1000694395**

Mailing Zip:	Not reported
Mailing Zip4:	Not reported
Mailing Country:	USA
Mailing Phone:	718-330-4581
Document ID:	NJA5121611
Manifest Status:	Not reported
Trans1 State ID:	NJD003812047
Trans2 State ID:	NJD003812047
Generator Ship Date:	09/17/2003
Trans1 Recv Date:	09/17/2003
Trans2 Recv Date:	09/19/2003
TSD Site Recv Date:	09/19/2003
Part A Recv Date:	Not reported
Part B Recv Date:	Not reported
Generator EPA ID:	NYD987007093
Trans1 EPA ID:	NJD002200046
Trans2 EPA ID:	Not reported
TSDF ID:	H10376
Waste Code:	D001 - NON-LISTED IGNITABLE WASTES
Quantity:	00165
Units:	G - Gallons (liquids only)* (8.3 pounds)
Number of Containers:	003
Container Type:	DM - Metal drums, barrels
Handling Method:	B Incineration, heat recovery, burning.
Specific Gravity:	01.00
Year:	03
Manifest Tracking Num:	Not reported
Import Ind:	Not reported
Export Ind:	Not reported
Discr Quantity Ind:	Not reported
Discr Type Ind:	Not reported
Discr Residue Ind:	Not reported
Discr Partial Reject Ind:	Not reported
Discr Full Reject Ind:	Not reported
Manifest Ref Num:	Not reported
Alt Fac RCRA Id:	Not reported
Alt Fac Sign Date:	Not reported
Mgmt Method Type Code:	Not reported
EPA ID:	NYD987007093
Facility Name:	NYCTA
Facility Address:	129TH STREET & JAMAICA AVENUE
Facility City:	QUEENS
Facility Address 2:	Not reported
Country:	USA
County:	QU
Mailing Name:	NYCTA
Mailing Contact:	LARRY BECKER
Mailing Address:	370 JAY STREET ROOM 809
Mailing Address 2:	Not reported
Mailing City:	BROOKLYN
Mailing State:	NY
Mailing Zip:	Not reported
Mailing Zip4:	Not reported
Mailing Country:	USA
Mailing Phone:	718-330-4581

NYCTA - 129TH STREET YARD (Continued) **1000694395**

Document ID:	NJA4123176
Manifest Status:	Not reported
Trans1 State ID:	NJD003812047
Trans2 State ID:	NJD003812047
Generator Ship Date:	04/03/2003
Trans1 Recv Date:	04/03/2003
Trans2 Recv Date:	04/11/2003
TSD Site Recv Date:	04/11/2003
Part A Recv Date:	Not reported
Part B Recv Date:	Not reported
Generator EPA ID:	NYD987007093
Trans1 EPA ID:	NJD002200046
Trans2 EPA ID:	Not reported
TSDF ID:	H10376
Waste Code:	D001 - NON-LISTED IGNITABLE WASTES
Quantity:	00165
Units:	G - Gallons (liquids only)* (8.3 pounds)
Number of Containers:	003
Container Type:	DM - Metal drums, barrels
Handling Method:	B Incineration, heat recovery, burning.
Specific Gravity:	01.00
Year:	03
Manifest Tracking Num:	Not reported
Import Ind:	Not reported
Export Ind:	Not reported
Discr Quantity Ind:	Not reported
Discr Type Ind:	Not reported
Discr Residue Ind:	Not reported
Discr Partial Reject Ind:	Not reported
Discr Full Reject Ind:	Not reported
Manifest Ref Num:	Not reported
Alt Fac RCRA Id:	Not reported
Alt Fac Sign Date:	Not reported
Mgmt Method Type Code:	Not reported
EPA ID:	NYD987007093
Facility Name:	NYCTA
Facility Address:	129TH STREET & JAMAICA AVENUE
Facility City:	QUEENS
Facility Address 2:	Not reported
Country:	USA
County:	QU
Mailing Name:	NYCTA
Mailing Contact:	LARRY BECKER
Mailing Address:	370 JAY STREET ROOM 809
Mailing Address 2:	Not reported
Mailing City:	BROOKLYN
Mailing State:	NY
Mailing Zip:	Not reported
Mailing Zip4:	Not reported
Mailing Country:	USA
Mailing Phone:	718-330-4581

Click this hyperlink while viewing on your computer to access
12 additional NY_MANIFEST: record(s) in the EDR Site Report.

CT MANIFEST:
Manifest No: Not reported

NYCTA - 129TH STREET YARD (Continued) **1000694395**

Waste Occurence:	Not reported
UNNA:	Not reported
Hazard Class:	Not reported
US Dot Description:	Not reported
No of Containers:	Not reported
Container Type:	Not reported
Quantity:	Not reported
Weight/Volume:	Not reported
Additional Description:	Not reported
Handling Code:	Not reported
Date Record Was Last Modified:	Not reported
DEO Who Last Modified Record:	Not reported
Manifest No:	Not reported
Waste Occurence:	Not reported
EPA Waste Code:	Not reported
Recycled Waste?:	Not reported
Date Record Was Last Modified:	Not reported
DEO Who Last Modified Record:	Not reported
Year:	2001
Manifest ID:	CTF0964095
TSDF EPA ID:	CTD021816889
TSDF Name:	UNITED OIL RECOVERY INC
TSDF Address:	136 GRACEY AVE
TSDF City,St,Zip:	MERIDEN, CT 06450
TSDF Country:	USA
TSDF Telephone:	Not reported
Transport Date:	08/01/01
Transporter EPA ID:	NJD003812047
Transporter Name:	ALLSTATE POWER VAC INC
Transporter Country:	USA
Transporter Phone:	Not reported
Trans 2 Date:	08/06/01
Trans 2 EPA ID:	NJD003812047
Trans 2 Name:	ALLSTATE POWER VAC INC
Trans 2 Address:	Not reported
Trans 2 City,St,Zip:	CT
Trans 2 Country:	USA
Trans 2 Phone:	Not reported
Generator EPA ID:	NYD987007093
Gererator Phone:	7183304581
Generator Address:	Not reported
Generator City,State,Zip:	Not reported
Generator Country:	Not reported
Special Handling:	Not reported
Discrepancies:	No
Date Shipped:	08/01/01
Date Received:	08/06/01
Last modified date:	04/27/04
Last modified by:	IG
Comments:	Not reported
Year:	2001
Manifest ID:	CTF0964111
TSDF EPA ID:	CTD021816889
TSDF Name:	UNITED OIL RECOVERY INC
TSDF Address:	136 GRACEY AVE
TSDF City,St,Zip:	MERIDEN, CT 06450
TSDF Country:	USA

NYCTA - 129TH STREET YARD (Continued) **1000694395**

TSDF Telephone:	Not reported
Transport Date:	12/06/01
Transporter EPA ID:	NJD003812047
Transporter Name:	ALLSTATE POWER VAC INC
Transporter Country:	USA
Transporter Phone:	Not reported
Trans 2 Date:	12/13/01
Trans 2 EPA ID:	NJD003812047
Trans 2 Name:	ALLSTATE POWER VAC INC
Trans 2 Address:	Not reported
Trans 2 City,St,Zip:	CT
Trans 2 Country:	USA
Trans 2 Phone:	Not reported
Generator EPA ID:	NYD987007093
Gererator Phone:	7183304581
Generator Address:	Not reported
Generator City,State,Zip:	Not reported
Generator Country:	Not reported
Special Handling:	Not reported
Discrepancies:	No
Date Shipped:	12/06/01
Date Received:	12/13/01
Last modified date:	04/27/04
Last modified by:	IG
Comments:	Not reported
Year:	2000
Manifest ID:	CTF0964226
TSDF EPA ID:	CTD021816889
TSDF Name:	UNITED OIL RECOVERY INC./UIS DBA ADVANCED LIQ. REC
TSDF Address:	136 GRACEY AVE.
TSDF City,St,Zip:	MERIDEN, CT 06451
TSDF Country:	USA
TSDF Telephone:	Not reported
Transport Date:	12/21/00
Transporter EPA ID:	NJD003812047
Transporter Name:	ALLSTATE POWER VAC INC
Transporter Country:	USA
Transporter Phone:	Not reported
Trans 2 Date:	12/28/00
Trans 2 EPA ID:	NJD003812047
Trans 2 Name:	ALLSTATE POWER VAC INC
Trans 2 Address:	Not reported
Trans 2 City,St,Zip:	CT
Trans 2 Country:	USA
Trans 2 Phone:	Not reported
Generator EPA ID:	NYD987007093
Gererator Phone:	7183304581
Generator Address:	Not reported
Generator City,State,Zip:	Not reported
Generator Country:	Not reported
Special Handling:	Not reported
Discrepancies:	No
Date Shipped:	12/21/00
Date Received:	12/28/00
Last modified date:	04/27/04
Last modified by:	IG
Comments:	Not reported

NYCTA - 129TH STREET YARD (Continued) **1000694395**

NJ MANIFEST:

Manifest Code:	NJA5311313
EPA ID:	NYD987007093
Date Shipped:	20060309
TSDF EPA ID:	NJD002200046
Transporter EPA ID:	NJ0000027193
Transporter 2 EPA ID:	Not reported
Date Trans1 Transported Waste:	060309
Date Trans2 Transported Waste:	000000
Date TSDF Received Waste:	060309
Tranporter 1 Decal:	Not reported
Tranporter 2 Decal:	Not reported
Data Entry Number:	06190621
Reference Manifest Number:	Not reported
Was Load Rejected (Y/N):	No
Reason Load Was Rejected:	Not reported
Waste Code:	D001
Quantity:	470
Unit:	G
Hand Code:	S01

Waste Code:	D001
Quantity:	330
Unit:	G
Hand Code:	S01

Manifest Code:	NJA5312758
EPA ID:	NYD987007093
Date Shipped:	20060328
TSDF EPA ID:	NJD002200046
Transporter EPA ID:	NJ0000027193
Transporter 2 EPA ID:	Not reported
Date Trans1 Transported Waste:	060328
Date Trans2 Transported Waste:	000000
Date TSDF Received Waste:	060328
Tranporter 1 Decal:	Not reported
Tranporter 2 Decal:	Not reported
Data Entry Number:	05120621
Reference Manifest Number:	Not reported
Was Load Rejected (Y/N):	No
Reason Load Was Rejected:	Not reported
Waste Code:	D002
Quantity:	4
Unit:	G
Hand Code:	S01

Waste Code:	D001
Quantity:	330
Unit:	G
Hand Code:	S01

Manifest Code:	NJA5345697
EPA ID:	NYD987007093

NYCTA - 129TH STREET YARD (Continued) **1000694395**

Date Shipped: 20060803
TSDF EPA ID: NJD002200046
Transporter EPA ID: NJ0000027193
Transporter 2 EPA ID: Not reported
Date Trans1 Transported Waste: 060803
Date Trans2 Transported Waste: 000000
Date TSDF Received Waste: 060803
Tranporter 1 Decal: Not reported
Tranporter 2 Decal: Not reported
Data Entry Number: 09180622
Reference Manifest Number: Not reported
Was Load Rejected (Y/N): No
Reason Load Was Rejected: Not reported
Waste Code: D001
Quantity: 2000
Unit: P
Hand Code: S01

Manifest Code: NJA5213906
EPA ID: NYD987007093
Date Shipped: 20050204
TSDF EPA ID: NJD002200046
Transporter EPA ID: NJ0000027193
Transporter 2 EPA ID: Not reported
Date Trans1 Transported Waste: 050204
Date Trans2 Transported Waste: 000000
Date TSDF Received Waste: 050204
Tranporter 1 Decal: Not reported
Tranporter 2 Decal: Not reported
Data Entry Number: 03090521
Reference Manifest Number: Not reported
Was Load Rejected (Y/N): No
Reason Load Was Rejected: Not reported
Waste Code: Not reported
Quantity: Not reported
Unit: Not reported
Hand Code: Not reported

Manifest Code: NJA5252849
EPA ID: NYD987007093
Date Shipped: 20050817
TSDF EPA ID: NJD002200046
Transporter EPA ID: NJ0000027193
Transporter 2 EPA ID: Not reported
Date Trans1 Transported Waste: 050817
Date Trans2 Transported Waste: 000000
Date TSDF Received Waste: 050817
Tranporter 1 Decal: Not reported
Tranporter 2 Decal: Not reported
Data Entry Number: 09130525
Reference Manifest Number: Not reported
Was Load Rejected (Y/N): No
Reason Load Was Rejected: Not reported

NYCTA - 129TH STREET YARD (Continued) **1000694395**

Waste Code: Not reported
Quantity: Not reported
Unit: Not reported
Hand Code: Not reported

Manifest Code: NJA5075828
EPA ID: NYD987007093
Date Shipped: 20040116
TSDF EPA ID: NJD002200046
Transporter EPA ID: NJ0000027193
Transporter 2 EPA ID: Not reported
Date Trans1 Transported Waste: 040116
Date Trans2 Transported Waste: 000000
Date TSDF Received Waste: 040116
Tranporter 1 Decal: Not reported
Tranporter 2 Decal: Not reported
Data Entry Number: 03150422
Reference Manifest Number: Not reported
Was Load Rejected (Y/N): No
Reason Load Was Rejected: Not reported
Waste Code: Not reported
Quantity: Not reported
Unit: Not reported
Hand Code: Not reported

Manifest Code: NJA5209427
EPA ID: NYD987007093
Date Shipped: 20040921
TSDF EPA ID: NJD002200046
Transporter EPA ID: NJ0000027193
Transporter 2 EPA ID: Not reported
Date Trans1 Transported Waste: 040921
Date Trans2 Transported Waste: 000000
Date TSDF Received Waste: 040921
Tranporter 1 Decal: Not reported
Tranporter 2 Decal: Not reported
Data Entry Number: 10250421
Reference Manifest Number: Not reported
Was Load Rejected (Y/N): No
Reason Load Was Rejected: Not reported
Waste Code: Not reported
Quantity: Not reported
Unit: Not reported
Hand Code: Not reported

AZ228
NNE
1/4-1/2
2428 ft.

UNIFORMS FOR INDUSTRY, INC.
129-01 JAMAICA AVENUE
RICHMOND HILL, NY 11418

UST
HIST UST

U003107137
N/A

Site 4 of 9 in cluster AZ

Relative:
Higher

UST:

Actual:
67 ft.

UST:

Facility Id:	2-248541
Region:	STATE
Expiration Date:	02/03/08
Renewal Date:	10/02/02
Total Capacity:	0
Facility Type:	FORMER LAUNDRY FACILITY
Mailing Company:	UNIFORMS FOR INDUSTRY, INC.
Mailing Title:	Not reported
Mailing Contact:	JEFFREY MANDEL
Mailing Address:	173 FOSTER AVENUE
Mailing Address 2:	Not reported
Mailing City:	VALLEY STREAM
Mailing State:	NY
Mailing Zip Code:	11580-4726
Mailing Phone No:	(212) 308-2829
Mailing Email:	Not reported
Owner Title:	VICE PRESIDENT
Owner Name:	RICHARD SENA
Owner Address:	173 FOSTER AVENUE
Owner Address 2:	Not reported
Owner State:	NY
Owner Zip Code:	11580-4726
Owner Phone:	(212) 308-2829
Owner Company:	UNIFORMS FOR INDUSTRY, INC.
Emergency Contact:	RICHARD SENA
Emergency Phone:	(917) 406-1947
Operator:	RICHARD SENA
Operator Phone:	(212) 308-2829
Owner City:	VALLEY STREAM
Owner Sub Type:	Corporate or Commercial
UTM X:	599407.26325
UTM Y:	4506300.06929
Site Type Name:	Other
Site Type Status:	Unregulated
Comments:	Not reported
Program Type:	PBS
Tank Number:	001
Tank Location Name:	Underground
Tank Status:	Closed - Removed
Tank Model:	Not reported
Pipe Model:	Not reported
Active Status:	Inactive
Install Date:	/ /
Capacity Gallons:	6300
Material Name:	#2 Fuel Oil
Percentage:	100.00
Tank Type Name:	Steel/Carbon Steel/Iron
Tank Internal Protection:	None
Tank Internal Protection 1:	None

UNIFORMS FOR INDUSTRY, INC. (Continued) **U003107137**

Tank Internal Protection 2:	Not reported
Pipe Location Name:	No Piping
Pipe Type Name:	Steel/Carbon Steel/Iron
Pipe External Protection 1:	None
Pipe External Protection 2:	Not reported
Tank Secondary Containment 1:	None
Tank Secondary Containment 2:	Not reported
Pipe Secondary Containment:	Not reported
Tank Leak Detection 1:	None
Tank Leak Detection 2:	Not reported
Pipe Leak Detection 1:	Exempt Suction Piping
Pipe Leak Detection 2:	Not reported
Type Of Overfill Prevention 1:	None
Type Of Overfill Prevention 2:	Not reported
Dispenser Method:	Suction
Spill Prevention:	Not reported
Tightness Test Method:	Horner EZY3/EZY3 Locator Plus
Date Tested:	11/26/02
Next Test Date:	/ /
Date Tank Closed:	07/02/03

Tank Number:	002
Tank Location Name:	Underground
Tank Status:	Closed - Removed
Tank Model:	Not reported
Pipe Model:	Not reported
Active Status:	Inactive
Install Date:	/ /
Capacity Gallons:	6300
Material Name:	Other
Percentage:	100.00
Tank Type Name:	Steel/Carbon Steel/Iron
Tank Internal Protection:	None
Tank Internal Protection 1:	None
Tank Internal Protection 2:	Not reported
Pipe Location Name:	No Piping
Pipe Type Name:	Steel/Carbon Steel/Iron
Pipe External Protection 1:	None
Pipe External Protection 2:	Not reported
Tank Secondary Containment 1:	None
Tank Secondary Containment 2:	Not reported
Pipe Secondary Containment:	Not reported
Tank Leak Detection 1:	None
Tank Leak Detection 2:	Not reported
Pipe Leak Detection 1:	Exempt Suction Piping
Pipe Leak Detection 2:	Not reported
Type Of Overfill Prevention 1:	None
Type Of Overfill Prevention 2:	Not reported
Dispenser Method:	Suction
Spill Prevention:	Not reported
Tightness Test Method:	Horner EZY3/EZY3 Locator Plus
Date Tested:	11/05/02
Next Test Date:	/ /
Date Tank Closed:	07/02/03

UNIFORMS FOR INDUSTRY, INC. (Continued) **U003107137**

Tank Number:	003
Tank Location Name:	Underground
Tank Status:	Closed - Removed
Tank Model:	Not reported
Pipe Model:	Not reported
Active Status:	Inactive
Install Date:	/ /
Capacity Gallons:	7500
Material Name:	#2 Fuel Oil
Percentage:	100.00
Tank Type Name:	Steel/Carbon Steel/Iron
Tank Internal Protection:	None
Tank Internal Protection 1:	None
Tank Internal Protection 2:	Not reported
Pipe Location Name:	No Piping
Pipe Type Name:	Galvanized Steel
Pipe External Protection 1:	None
Pipe External Protection 2:	Not reported
Tank Secondary Containment 1:	None
Tank Secondary Containment 2:	Not reported
Pipe Secondary Containment:	Not reported
Tank Leak Detection 1:	None
Tank Leak Detection 2:	Not reported
Pipe Leak Detection 1:	Not reported
Pipe Leak Detection 2:	Not reported
Type Of Overfill Prevention 1:	Product Level Gauge (A/G)
Type Of Overfill Prevention 2:	Not reported
Dispenser Method:	Submersible
Spill Prevention:	Not reported
Tightness Test Method:	Tank Auditor
Date Tested:	10/01/88
Next Test Date:	/ /
Date Tank Closed:	06/01/96

Tank Number:	004
Tank Location Name:	Underground
Tank Status:	Closed - Removed
Tank Model:	Not reported
Pipe Model:	Not reported
Active Status:	Inactive
Install Date:	12/01/70
Capacity Gallons:	3000
Material Name:	Other
Percentage:	100.00
Tank Type Name:	Steel/Carbon Steel/Iron
Tank Internal Protection:	None
Tank Internal Protection 1:	Painted/Asphalt Coating
Tank Internal Protection 2:	Not reported
Pipe Location Name:	Underground/On-ground
Pipe Type Name:	Galvanized Steel
Pipe External Protection 1:	None
Pipe External Protection 2:	Not reported
Tank Secondary Containment 1:	None
Tank Secondary Containment 2:	Not reported
Pipe Secondary Containment:	Not reported
Tank Leak Detection 1:	None

UNIFORMS FOR INDUSTRY, INC. (Continued) **U003107137**

Tank Leak Detection 2:	Not reported
Pipe Leak Detection 1:	Not reported
Pipe Leak Detection 2:	Not reported
Type Of Overfill Prevention 1:	Product Level Gauge (A/G)
Type Of Overfill Prevention 2:	Not reported
Dispenser Method:	Suction
Spill Prevention:	Not reported
Tightness Test Method:	Tank Auditor
Date Tested:	05/01/91
Next Test Date:	/ /
Date Tank Closed:	/ /

Tank Number:	005
Tank Location Name:	Underground
Tank Status:	Closed - Removed
Tank Model:	Not reported
Pipe Model:	Not reported
Active Status:	Inactive
Install Date:	10/01/70
Capacity Gallons:	2000
Material Name:	Other
Percentage:	100.00
Tank Type Name:	Steel/Carbon Steel/Iron
Tank Internal Protection:	None
Tank Internal Protection 1:	Painted/Asphalt Coating
Tank Internal Protection 2:	Not reported
Pipe Location Name:	Underground/On-ground
Pipe Type Name:	Galvanized Steel
Pipe External Protection 1:	None
Pipe External Protection 2:	Not reported
Tank Secondary Containment 1:	None
Tank Secondary Containment 2:	Not reported
Pipe Secondary Containment:	Not reported
Tank Leak Detection 1:	None
Tank Leak Detection 2:	Not reported
Pipe Leak Detection 1:	Not reported
Pipe Leak Detection 2:	Not reported
Type Of Overfill Prevention 1:	Product Level Gauge (A/G)
Type Of Overfill Prevention 2:	Not reported
Dispenser Method:	Suction
Spill Prevention:	Not reported
Tightness Test Method:	Tank Auditor
Date Tested:	10/01/88
Next Test Date:	/ /
Date Tank Closed:	/ /

Tank Number:	006
Tank Location Name:	Underground
Tank Status:	Closed - Removed
Tank Model:	Not reported
Pipe Model:	Not reported
Active Status:	Inactive
Install Date:	10/01/70
Capacity Gallons:	2000
Material Name:	Other

UNIFORMS FOR INDUSTRY, INC. (Continued) **U003107137**

Percentage:	100.00
Tank Type Name:	Steel/Carbon Steel/Iron
Tank Internal Protection:	None
Tank Internal Protection 1:	Painted/Asphalt Coating
Tank Internal Protection 2:	Not reported
Pipe Location Name:	Underground/On-ground
Pipe Type Name:	Galvanized Steel
Pipe External Protection 1:	None
Pipe External Protection 2:	Not reported
Tank Secondary Containment 1:	None
Tank Secondary Containment 2:	Not reported
Pipe Secondary Containment:	Not reported
Tank Leak Detection 1:	None
Tank Leak Detection 2:	Not reported
Pipe Leak Detection 1:	Not reported
Pipe Leak Detection 2:	Not reported
Type Of Overfill Prevention 1:	Product Level Gauge (A/G)
Type Of Overfill Prevention 2:	Not reported
Dispenser Method:	Suction
Spill Prevention:	Not reported
Tightness Test Method:	Tank Auditor
Date Tested:	10/01/88
Next Test Date:	/ /
Date Tank Closed:	/ /

Tank Number:	007
Tank Location Name:	Underground
Tank Status:	Closed - Removed
Tank Model:	Not reported
Pipe Model:	Not reported
Active Status:	Inactive
Install Date:	/ /
Capacity Gallons:	2000
Material Name:	Other
Percentage:	100.00
Tank Type Name:	Steel/Carbon Steel/Iron
Tank Internal Protection:	None
Tank Internal Protection 1:	Painted/Asphalt Coating
Tank Internal Protection 2:	Not reported
Pipe Location Name:	Underground/On-ground
Pipe Type Name:	Galvanized Steel
Pipe External Protection 1:	None
Pipe External Protection 2:	Not reported
Tank Secondary Containment 1:	None
Tank Secondary Containment 2:	Not reported
Pipe Secondary Containment:	Not reported
Tank Leak Detection 1:	None
Tank Leak Detection 2:	Not reported
Pipe Leak Detection 1:	Not reported
Pipe Leak Detection 2:	Not reported
Type Of Overfill Prevention 1:	Product Level Gauge (A/G)
Type Of Overfill Prevention 2:	Not reported
Dispenser Method:	Suction
Spill Prevention:	Not reported
Tightness Test Method:	Tank Auditor
Date Tested:	10/01/88

UNIFORMS FOR INDUSTRY, INC. (Continued) **U003107137**

Next Test Date: / /
Date Tank Closed: / /

Tank Number: 008
Tank Location Name: Underground
Tank Status: Closed Prior to Micro Conversion, 03/91
Tank Model: Not reported
Pipe Model: Not reported
Active Status: Inactive
Install Date: / /
Capacity Gallons: 3000
Material Name: Invalid Material - Please Fix
Percentage: 100.00
Tank Type Name: Steel/Carbon Steel/Iron
Tank Internal Protection: None
Tank Internal Protection 1: None
Tank Internal Protection 2: Not reported
Pipe Location Name: No Piping
Pipe Type Name: No Piping
Pipe External Protection 1: None
Pipe External Protection 2: Not reported
Tank Secondary Containment 1: None
Tank Secondary Containment 2: Not reported
Pipe Secondary Containment: Not reported
Tank Leak Detection 1: None
Tank Leak Detection 2: Not reported
Pipe Leak Detection 1: Not reported
Pipe Leak Detection 2: Not reported
Type Of Overfill Prevention 1: None
Type Of Overfill Prevention 2: Not reported
Dispenser Method: Not reported
Spill Prevention: Not reported
Tightness Test Method: Testing Not Required
Date Tested: / /
Next Test Date: / /
Date Tank Closed: / /

Tank Number: 009
Tank Location Name: Underground
Tank Status: Closed Prior to Micro Conversion, 03/91
Tank Model: Not reported
Pipe Model: Not reported
Active Status: Inactive
Install Date: / /
Capacity Gallons: 3000
Material Name: Invalid Material - Please Fix
Percentage: 100.00
Tank Type Name: Steel/Carbon Steel/Iron
Tank Internal Protection: None
Tank Internal Protection 1: None
Tank Internal Protection 2: Not reported
Pipe Location Name: No Piping
Pipe Type Name: No Piping
Pipe External Protection 1: None
Pipe External Protection 2: Not reported

UNIFORMS FOR INDUSTRY, INC. (Continued) **U003107137**

Tank Secondary Containment 1:	None
Tank Secondary Containment 2:	Not reported
Pipe Secondary Containment:	Not reported
Tank Leak Detection 1:	None
Tank Leak Detection 2:	Not reported
Pipe Leak Detection 1:	Not reported
Pipe Leak Detection 2:	Not reported
Type Of Overfill Prevention 1:	None
Type Of Overfill Prevention 2:	Not reported
Dispenser Method:	Not reported
Spill Prevention:	Not reported
Tightness Test Method:	Testing Not Required
Date Tested:	/ /
Next Test Date:	/ /
Date Tank Closed:	/ /

Tank Number:	010
Tank Location Name:	Underground
Tank Status:	Closed - Removed
Tank Model:	Not reported
Pipe Model:	Not reported
Active Status:	Inactive
Install Date:	/ /
Capacity Gallons:	6000
Material Name:	Empty
Percentage:	100.00
Tank Type Name:	Steel/Carbon Steel/Iron
Tank Internal Protection:	Other
Tank Internal Protection 1:	None
Tank Internal Protection 2:	Not reported
Pipe Location Name:	Aboveground/Underground Combination
Pipe Type Name:	Copper
Pipe External Protection 1:	None
Pipe External Protection 2:	Not reported
Tank Secondary Containment 1:	None
Tank Secondary Containment 2:	Not reported
Pipe Secondary Containment:	Not reported
Tank Leak Detection 1:	None
Tank Leak Detection 2:	Not reported
Pipe Leak Detection 1:	Not reported
Pipe Leak Detection 2:	Not reported
Type Of Overfill Prevention 1:	None
Type Of Overfill Prevention 2:	Not reported
Dispenser Method:	Suction
Spill Prevention:	Not reported
Tightness Test Method:	Testing Not Required
Date Tested:	/ /
Next Test Date:	/ /
Date Tank Closed:	08/11/03

Tank Number:	011
Tank Location Name:	Underground
Tank Status:	Closed - Removed
Tank Model:	Not reported
Pipe Model:	Not reported

UNIFORMS FOR INDUSTRY, INC. (Continued) **U003107137**

Active Status:	Inactive
Install Date:	/ /
Capacity Gallons:	1500
Material Name:	Empty
Percentage:	100.00
Tank Type Name:	Steel/Carbon Steel/Iron
Tank Internal Protection:	None
Tank Internal Protection 1:	Other
Tank Internal Protection 2:	Not reported
Pipe Location Name:	Aboveground/Underground Combination
Pipe Type Name:	Steel/Carbon Steel/Iron
Pipe External Protection 1:	None
Pipe External Protection 2:	Not reported
Tank Secondary Containment 1:	None
Tank Secondary Containment 2:	Not reported
Pipe Secondary Containment:	Not reported
Tank Leak Detection 1:	None
Tank Leak Detection 2:	Not reported
Pipe Leak Detection 1:	Not reported
Pipe Leak Detection 2:	Not reported
Type Of Overfill Prevention 1:	None
Type Of Overfill Prevention 2:	Not reported
Dispenser Method:	Suction
Spill Prevention:	Not reported
Tightness Test Method:	Testing Not Required
Date Tested:	/ /
Next Test Date:	/ /
Date Tank Closed:	07/14/03

Tank Number:	012
Tank Location Name:	Underground
Tank Status:	Closed - Removed
Tank Model:	Not reported
Pipe Model:	Not reported
Active Status:	Inactive
Install Date:	/ /
Capacity Gallons:	1500
Material Name:	Empty
Percentage:	100.00
Tank Type Name:	Steel/Carbon Steel/Iron
Tank Internal Protection:	None
Tank Internal Protection 1:	Other
Tank Internal Protection 2:	Not reported
Pipe Location Name:	Aboveground/Underground Combination
Pipe Type Name:	Steel/Carbon Steel/Iron
Pipe External Protection 1:	None
Pipe External Protection 2:	Not reported
Tank Secondary Containment 1:	None
Tank Secondary Containment 2:	Not reported
Pipe Secondary Containment:	Not reported
Tank Leak Detection 1:	None
Tank Leak Detection 2:	Not reported
Pipe Leak Detection 1:	Not reported
Pipe Leak Detection 2:	Not reported
Type Of Overfill Prevention 1:	None
Type Of Overfill Prevention 2:	Not reported

UNIFORMS FOR INDUSTRY, INC. (Continued) **U003107137**

Dispenser Method: Suction
Spill Prevention: Not reported
Tightness Test Method: Testing Not Required
Date Tested: / /
Next Test Date: / /
Date Tank Closed: 07/14/03

Tank Number: 013
Tank Location Name: Underground
Tank Status: Closed - Removed
Tank Model: Not reported
Pipe Model: Not reported
Active Status: Inactive
Install Date: / /
Capacity Gallons: 1500
Material Name: Empty
Percentage: 100.00
Tank Type Name: Steel/Carbon Steel/Iron
Tank Internal Protection: None
Tank Internal Protection 1: Other
Tank Internal Protection 2: Not reported
Pipe Location Name: Aboveground/Underground Combination
Pipe Type Name: Steel/Carbon Steel/Iron
Pipe External Protection 1: None
Pipe External Protection 2: Not reported
Tank Secondary Containment 1: None
Tank Secondary Containment 2: Not reported
Pipe Secondary Containment: Not reported
Tank Leak Detection 1: None
Tank Leak Detection 2: Not reported
Pipe Leak Detection 1: Not reported
Pipe Leak Detection 2: Not reported
Type Of Overfill Prevention 1: None
Type Of Overfill Prevention 2: Not reported
Dispenser Method: Suction
Spill Prevention: Not reported
Tightness Test Method: Testing Not Required
Date Tested: / /
Next Test Date: / /
Date Tank Closed: 07/14/03

HIST UST:
PBS Number: 2-248541
SPDES Number: Not reported
Emergency Contact: DERRICK MILLER
Emergency Telephone: (718) 441-0900
Operator: UFI INC
Operator Telephone: (718) 846-2900
Owner Name: UNIFORMS FOR INDUSTRY, INC.
Owner Address: 129-01 JAMAICA AVENUE
Owner City,St,Zip: RICHMOND HILL, NY 11418
Owner Telephone: (718) 846-2900
Owner Type: Corporate/Commercial
Owner Subtype: Not reported
Mailing Name: UNIFORMS FOR INDUSTRY, INC.
Mailing Address: 129-01 JAMAICA AVENUE

UNIFORMS FOR INDUSTRY, INC. (Continued) **U003107137**

Mailing Address 2:	Not reported
Mailing City,St,Zip:	RICHMOND HILL, NY 11418
Mailing Contact:	MR. DERRICK MILLER
Mailing Telephone:	(718) 846-2900
Owner Mark:	First Owner
Facility Status:	1 - Active PBS facility, i.e. total capacity of the PBS tanks is greater than 1,100 gallons, regardless if Subpart 360-14 tanks exist or not at the facility.
Facility Addr2:	129001 JAMAICA AVE
SWIS ID:	6301
Old PBS Number:	Not reported
Facility Type:	OTHER
Inspected Date:	Not reported
Inspector:	Not reported
Inspection Result:	Not reported
Federal ID:	Not reported
Certification Flag:	False
Certification Date:	04/21/1998
Expiration Date:	02/03/2003
Renew Flag:	False
Renewal Date:	Not reported
Total Capacity:	12600
FAMT:	True
Facility Screen:	No Missing Data
Owner Screen:	No Missing Data
Tank Screen:	Minor Data Missing
Dead Letter:	False
CBS Number:	Not reported
Town or City:	NEW YORK CITY
County Code:	63
Town or City:	01
Region:	2

Tank Id:	001
Tank Location:	UNDERGROUND
Tank Status:	In Service
Install Date:	Not reported
Capacity (gals):	6300
Product Stored:	NOS 1,2, OR 4 FUEL OIL
Tank Type:	Steel/carbon steel
Tank Internal:	Not reported
Tank External:	Not reported
Pipe Location:	Not reported
Pipe Type:	STEEL/IRON
Pipe Internal:	Not reported
Pipe External:	Not reported
Second Containment:	None
Leak Detection:	None
Overfill Prot:	Not reported
Dispenser:	Suction
Date Tested:	08/01/1995
Next Test Date:	08/01/2000
Missing Data for Tank:	Minor Data Missing
Date Closed:	Not reported
Test Method:	Tank Auditor
Deleted:	False
Updated:	True

UNIFORMS FOR INDUSTRY, INC. (Continued) **U003107137**

Lat/long: Not reported

Tank Id: 002
Tank Location: UNDERGROUND
Tank Status: In Service
Install Date: Not reported
Capacity (gals): 6300
Product Stored: UNKNOWN
Tank Type: Steel/carbon steel
Tank Internal: Not reported
Tank External: Not reported
Pipe Location: Not reported
Pipe Type: STEEL/IRON
Pipe Internal: Not reported
Pipe External: Not reported
Second Containment: None
Leak Detection: None
Overfill Prot: Not reported
Dispenser: Suction
Date Tested: 08/01/1995
Next Test Date: 08/01/2000
Missing Data for Tank: Minor Data Missing
Date Closed: Not reported
Test Method: Tank Auditor
Deleted: False
Updated: True
Lat/long: Not reported

Tank Id: 003
Tank Location: UNDERGROUND
Tank Status: Closed-Removed
Install Date: Not reported
Capacity (gals): 7500
Product Stored: NOS 1,2, OR 4 FUEL OIL
Tank Type: Steel/carbon steel
Tank Internal: Not reported
Tank External: Not reported
Pipe Location: Not reported
Pipe Type: GALVANIZED STEEL
Pipe Internal: Not reported
Pipe External: Not reported
Second Containment: None
Leak Detection: None
Overfill Prot: Product Level Gauge
Dispenser: Submersible
Date Tested: 10/01/1988
Next Test Date: Not reported
Missing Data for Tank: Minor Data Missing
Date Closed: 06/01/1996
Test Method: Tank Auditor
Deleted: False
Updated: True
Lat/long: Not reported

UNIFORMS FOR INDUSTRY, INC. (Continued) **U003107137**

Tank Id:	004
Tank Location:	UNDERGROUND
Tank Status:	Closed-Removed
Install Date:	19701201
Capacity (gals):	3000
Product Stored:	UNKNOWN
Tank Type:	Steel/carbon steel
Tank Internal:	None
Tank External:	Painted/Asphalt Coating
Pipe Location:	Underground
Pipe Type:	GALVANIZED STEEL
Pipe Internal:	None
Pipe External:	None
Second Containment:	None
Leak Detection:	None
Overfill Prot:	Product Level Gauge
Dispenser:	Suction
Date Tested:	05/01/1991
Next Test Date:	Not reported
Missing Data for Tank:	No Missing Data
Date Closed:	Not reported
Test Method:	Tank Auditor
Deleted:	False
Updated:	True
Lat/long:	Not reported

Tank Id:	005
Tank Location:	UNDERGROUND
Tank Status:	Closed-Removed
Install Date:	19701001
Capacity (gals):	2000
Product Stored:	UNKNOWN
Tank Type:	Steel/carbon steel
Tank Internal:	None
Tank External:	Painted/Asphalt Coating
Pipe Location:	Underground
Pipe Type:	GALVANIZED STEEL
Pipe Internal:	None
Pipe External:	None
Second Containment:	None
Leak Detection:	None
Overfill Prot:	Product Level Gauge
Dispenser:	Suction
Date Tested:	10/01/1988
Next Test Date:	Not reported
Missing Data for Tank:	No Missing Data
Date Closed:	Not reported
Test Method:	Tank Auditor
Deleted:	False
Updated:	True
Lat/long:	Not reported

Tank Id:	006
Tank Location:	UNDERGROUND
Tank Status:	Closed-Removed

UNIFORMS FOR INDUSTRY, INC. (Continued) **U003107137**

Install Date:	19701001
Capacity (gals):	2000
Product Stored:	UNKNOWN
Tank Type:	Steel/carbon steel
Tank Internal:	None
Tank External:	Painted/Asphalt Coating
Pipe Location:	Underground
Pipe Type:	GALVANIZED STEEL
Pipe Internal:	None
Pipe External:	None
Second Containment:	None
Leak Detection:	None
Overfill Prot:	Product Level Gauge
Dispenser:	Suction
Date Tested:	10/01/1988
Next Test Date:	Not reported
Missing Data for Tank:	No Missing Data
Date Closed:	Not reported
Test Method:	Tank Auditor
Deleted:	False
Updated:	True
Lat/long:	Not reported

Tank Id:	007
Tank Location:	UNDERGROUND
Tank Status:	Closed-Removed
Install Date:	Not reported
Capacity (gals):	2000
Product Stored:	UNKNOWN
Tank Type:	Steel/carbon steel
Tank Internal:	None
Tank External:	Painted/Asphalt Coating
Pipe Location:	Underground
Pipe Type:	GALVANIZED STEEL
Pipe Internal:	None
Pipe External:	None
Second Containment:	None
Leak Detection:	None
Overfill Prot:	Product Level Gauge
Dispenser:	Suction
Date Tested:	10/01/1988
Next Test Date:	Not reported
Missing Data for Tank:	No Missing Data
Date Closed:	Not reported
Test Method:	Tank Auditor
Deleted:	False
Updated:	True
Lat/long:	Not reported

Tank Id:	008
Tank Location:	UNDERGROUND
Tank Status:	Closed Before April 1, 1991
Install Date:	Not reported
Capacity (gals):	3000
Product Stored:	Not reported

UNIFORMS FOR INDUSTRY, INC. (Continued) **U003107137**

Tank Type:	Steel/carbon steel
Tank Internal:	Not reported
Tank External:	Not reported
Pipe Location:	Not reported
Pipe Type:	Not reported
Pipe Internal:	Not reported
Pipe External:	Not reported
Second Containment:	None
Leak Detection:	None
Overfill Prot:	Not reported
Dispenser:	Gravity
Date Tested:	Not reported
Next Test Date:	Not reported
Missing Data for Tank:	Major Data Missing (which is on the certificate)
Date Closed:	Not reported
Test Method:	Not reported
Deleted:	False
Updated:	False
Lat/long:	Not reported

Tank Id:	009
Tank Location:	UNDERGROUND
Tank Status:	Closed Before April 1, 1991
Install Date:	Not reported
Capacity (gals):	3000
Product Stored:	Not reported
Tank Type:	Steel/carbon steel
Tank Internal:	Not reported
Tank External:	Not reported
Pipe Location:	Not reported
Pipe Type:	Not reported
Pipe Internal:	Not reported
Pipe External:	Not reported
Second Containment:	None
Leak Detection:	None
Overfill Prot:	Not reported
Dispenser:	Gravity
Date Tested:	Not reported
Next Test Date:	Not reported
Missing Data for Tank:	Major Data Missing (which is on the certificate)
Date Closed:	Not reported
Test Method:	Not reported
Deleted:	False
Updated:	False
Lat/long:	Not reported

AZ229 **UNIFORMS FOR INDUSTRY INCORPORATED** **FINDS** **1000230282**
NNE **129-01 JAMAICA AVENUE** **RCRA-LQG** **NYD066964594**
1/4-1/2 **RICHMOND HILL, NY 11418** **CBS AST**
2428 ft. **NY MANIFEST**
Site 5 of 9 in cluster AZ **CBS**

Relative:
Higher

Actual:
67 ft.

FINDS:
Other Pertinent Environmental Activity Identified at Site

AFS (Aerometric Information Retrieval System (AIRS) Facility Subsystem) replaces the former Compliance Data System (CDS), the

UNIFORMS FOR INDUSTRY INCORPORATED (Continued) **1000230282**

National Emission Data System (NEDS), and the Storage and Retrieval of Aerometric Data (SAROAD). AIRS is the national repository for information concerning airborne pollution in the United States. AFS is used to track emissions and compliance data from industrial plants. AFS data are utilized by states to prepare State Implementation Plans to comply with regulatory programs and by EPA as an input for the estimation of total national emissions. AFS is undergoing a major redesign to support facility operating permits required under Title V of the Clean Air Act.

The NEI (National Emissions Inventory) database contains information on stationary and mobile sources that emit criteria air pollutants and their precursors, as well as hazardous air pollutants (HAPs).

RCRAInfo is a national information system that supports the Resource Conservation and Recovery Act (RCRA) program through the tracking of events and activities related to facilities that generate, transport, and treat, store, or dispose of hazardous waste. RCRAInfo allows RCRA program staff to track the notification, permit, compliance, and corrective action activities required under RCRA.

RCRAInfo:
Owner: Not reported
EPA ID: NYD066964594

Contact: Not reported

Classification: Large Quantity Generator
TSDF Activities: Not reported

Violation Status: Violations exist

Regulation Violated:	Not reported
Area of Violation:	GENRATOR-SQG REQUIREMENTS
Date Violation Determined:	10/25/1999
Actual Date Achieved Compliance:	10/25/1999

There are 1 violation record(s) reported at this site:

Evaluation	Area of Violation	Date of Compliance
Compliance Evaluation Inspection	GENRATOR-SQG REQUIREMENTS	19991025

CBS AST:

CBS Number:	2-000109
Region:	STATE
ICS Number:	2-500021
PBS Number:	2-111392
MOSF Number:	Not reported
Telephone:	(718) 846-2900
Facility Town:	NEW YORK CITY
Operator:	CARLO SCARPULA
Emrgncy Contact:	DERRICK MILLER
Emrgncy Phone:	(718) 846-2900
Expiration Date:	07/18/2003
Owner Name:	UFI INC.
Owner Address:	129-01 JAMAICA AVE.
Owner City,St,Zip:	RICHMOND HILL, NY 11418
Owner Telephone:	(718) 846-2900

UNIFORMS FOR INDUSTRY INCORPORATED (Continued) **1000230282**

Owner type:	Corporate/Commercial
Facility Type:	FARM
Mail Name:	UFI INC.
Mail Contact Addr:	129-01 JAMAICA AVE.
Mail Contact Addr2:	Not reported
Mail Contact Contact:	DERRICK MILLER
Mail Contact City,St,Zip:	RICHMOND HILL, NY 11418
Mail Phone:	(718) 846-2900
SPDES Number:	Not reported
Facility Status:	ACTIVE FACILITY
Owner Sub Type:	Not reported

Tank Id:	05
Date Entered:	07/12/1989
Capacity (Gal):	290
Chemical:	Sodium hypochlorite
Tank Closed:	Not reported
Tank Status:	In Service
Tank Type:	Fiberglass reinforced plastic [FRP]
Install Date:	12/82
Certified Date:	05/15/2001
CAS Number:	7681529
Substance:	Single Hazardous Substance on DEC List
Tank Location:	ABOVEGROUND
Intrnl Protection:	None
Extrnl Protection:	None
Pipe Location:	Aboveground
Pipe Type:	PLASTIC
Pipe Internal:	None
Pipe External:	0
Pipe Containment:	None
Tank Containment:	Diking
Leak Detection:	None
Overfill Protection:	Catch Basin
Haz Percent:	15
Total Tanks:	9
Tank Secret:	False
Last Test:	Not reported
Due Date:	Not reported
Tank Error Status:	No Missing Data
SWIS Code:	6301
Lat/Long:	Not reported
Pipe Flag:	False
Federal ID:	Not reported
Is Updated:	F
Renew Date:	04/01/93
Is it There:	F
Deliquent:	F
Date Expired:	07/18/95
Owner Mark:	1
Certificate Needs to be Printed:	False
Fiscal Amt for Registration Fee Correct:	True
Renewal Has Been Printed for Facility:	True
Pre-Printed Renewal App Last Printed:	03/30/2001
Total Capacity of All Active Tanks(gal):	8544

UNIFORMS FOR INDUSTRY INCORPORATED (Continued) **1000230282**

Tank Id:	08
Date Entered:	04/16/1991
Capacity (Gal):	384
Chemical:	Sodium phosphate, tribasic
Tank Closed:	Not reported
Tank Status:	In Service
Tank Type:	Fiberglass reinforced plastic [FRP]
Install Date:	12/82
Certified Date:	05/15/2001
CAS Number:	7758294
Substance:	Single Hazardous Substance on DEC List
Tank Location:	ABOVEGROUND
Intrnl Protection:	None
Extrnl Protection:	None
Pipe Location:	Aboveground
Pipe Type:	PLASTIC
Pipe Internal:	None
Pipe External:	0
Pipe Containment:	None
Tank Containment:	Diking
Leak Detection:	None
Overfill Protection:	Catch Basin
Haz Percent:	2
Total Tanks:	9
Tank Secret:	False
Last Test:	Not reported
Due Date:	Not reported
Tank Error Status:	No Missing Data
SWIS Code:	6301
Lat/Long:	Not reported
Pipe Flag:	False
Federal ID:	Not reported
Is Updated:	F
Renew Date:	04/01/93
Is it There:	F
Deliquent:	F
Date Expired:	07/18/95
Owner Mark:	1
Certificate Needs to be Printed:	False
Fiscal Amt for Registration Fee Correct:	True
Renewal Has Been Printed for Facility:	True
Pre-Printed Renewal App Last Printed:	03/30/2001
Total Capacity of All Active Tanks(gal):	8544

Tank Id:	07
Date Entered:	07/12/1989
Capacity (Gal):	330
Chemical:	Sodium hydroxide
Tank Closed:	Not reported
Tank Status:	In Service
Tank Type:	Fiberglass reinforced plastic [FRP]
Install Date:	12/82
Certified Date:	05/15/2001
CAS Number:	1310732
Substance:	Single Hazardous Substance on DEC List
Tank Location:	ABOVEGROUND

UNIFORMS FOR INDUSTRY INCORPORATED (Continued) **1000230282**

Intrnl Protection:	None
Extrnl Protection:	None
Pipe Location:	Aboveground
Pipe Type:	PLASTIC
Pipe Internal:	None
Pipe External:	0
Pipe Containment:	None
Tank Containment:	Diking
Leak Detection:	None
Overfill Protection:	Catch Basin
Haz Percent:	7
Total Tanks:	9
Tank Secret:	False
Last Test:	Not reported
Due Date:	Not reported
Tank Error Status:	No Missing Data
SWIS Code:	6301
Lat/Long:	Not reported
Pipe Flag:	False
Federal ID:	Not reported
Is Updated:	F
Renew Date:	04/01/93
Is it There:	F
Deliquent:	F
Date Expired:	07/18/95
Owner Mark:	1
Certificate Needs to be Printed:	False
Fiscal Amt for Registration Fee Correct:	True
Renewal Has Been Printed for Facility:	True
Pre-Printed Renewal App Last Printed:	03/30/2001
Total Capacity of All Active Tanks(gal):	8544

Tank Id:	03
Date Entered:	07/12/1989
Capacity (Gal):	410
Chemical:	Sodium hypochlorite
Tank Closed:	Not reported
Tank Status:	In Service
Tank Type:	Fiberglass reinforced plastic [FRP]
Install Date:	12/72
Certified Date:	05/15/2001
CAS Number:	7681529
Substance:	Single Hazardous Substance on DEC List
Tank Location:	ABOVEGROUND
Intrnl Protection:	None
Extrnl Protection:	None
Pipe Location:	Aboveground
Pipe Type:	PLASTIC
Pipe Internal:	None
Pipe External:	0
Pipe Containment:	None
Tank Containment:	Diking
Leak Detection:	None
Overfill Protection:	Catch Basin
Haz Percent:	2
Total Tanks:	9

UNIFORMS FOR INDUSTRY INCORPORATED (Continued) **1000230282**

Tank Secret:	False
Last Test:	Not reported
Due Date:	Not reported
Tank Error Status:	No Missing Data
SWIS Code:	6301
Lat/Long:	Not reported
Pipe Flag:	False
Federal ID:	Not reported
Is Updated:	F
Renew Date:	04/01/93
Is it There:	F
Deliquent:	F
Date Expired:	07/18/95
Owner Mark:	1
Certificate Needs to be Printed:	False
Fiscal Amt for Registration Fee Correct:	True
Renewal Has Been Printed for Facility:	True
Pre-Printed Renewal App Last Printed:	03/30/2001
Total Capacity of All Active Tanks(gal):	8544

Tank Id:	06
Date Entered:	07/12/1989
Capacity (Gal):	320
Chemical:	Sodium hydroxide
Tank Closed:	Not reported
Tank Status:	In Service
Tank Type:	Steel/carbon steel
Install Date:	12/72
Certified Date:	05/15/2001
CAS Number:	1310732
Substance:	Single Hazardous Substance on DEC List
Tank Location:	ABOVEGROUND
Intrnl Protection:	None
Extrnl Protection:	None
Pipe Location:	Aboveground
Pipe Type:	STEEL/IRON
Pipe Internal:	None
Pipe External:	0
Pipe Containment:	None
Tank Containment:	Diking
Leak Detection:	None
Overfill Protection:	Catch Basin
Haz Percent:	10
Total Tanks:	9
Tank Secret:	False
Last Test:	Not reported
Due Date:	Not reported
Tank Error Status:	No Missing Data
SWIS Code:	6301
Lat/Long:	Not reported
Pipe Flag:	False
Federal ID:	Not reported
Is Updated:	F
Renew Date:	04/01/93
Is it There:	F
Deliquent:	F

UNIFORMS FOR INDUSTRY INCORPORATED (Continued) **1000230282**

Date Expired: 07/18/95
Owner Mark: 1
Certificate Needs to be Printed: False
Fiscal Amt for Registration Fee Correct: True
Renewal Has Been Printed for Facility: True
Pre-Printed Renewal App Last Printed: 03/30/2001
Total Capacity of All Active Tanks(gal): 8544

Click this hyperlink while viewing on your computer to access
5 additional NY_AST_CBS: record(s) in the EDR Site Report.

NY MANIFEST:

Document ID:	NYC6352571
Manifest Status:	Not reported
Trans1 State ID:	SCR000075150
Trans2 State ID:	SCR000074591
Generator Ship Date:	02/26/2001
Trans1 Recv Date:	02/26/2001
Trans2 Recv Date:	02/27/2001
TSD Site Recv Date:	03/05/2001
Part A Recv Date:	Not reported
Part B Recv Date:	Not reported
Generator EPA ID:	NYD066964594
Trans1 EPA ID:	OHD980587364
Trans2 EPA ID:	Not reported
TSDF ID:	JE4744NY
Waste Code:	F002 - HALO SOLV + STILL BOTTOMS FM REC OF SOLV
Quantity:	00195
Units:	P - Pounds
Number of Containers:	001
Container Type:	DF - Fiberboard or plastic drums (glass)
Handling Method:	B Incineration, heat recovery, burning.
Specific Gravity:	01.00
Year:	01
Manifest Tracking Num:	Not reported
Import Ind:	Not reported
Export Ind:	Not reported
Discr Quantity Ind:	Not reported
Discr Type Ind:	Not reported
Discr Residue Ind:	Not reported
Discr Partial Reject Ind:	Not reported
Discr Full Reject Ind:	Not reported
Manifest Ref Num:	Not reported
Alt Fac RCRA Id:	Not reported
Alt Fac Sign Date:	Not reported
Mgmt Method Type Code:	Not reported
EPA ID:	NYD066964594
Facility Name:	UNIFORMS FOR INDUSTRY
Facility Address:	129-01 JAMAICA AVENUE
Facility City:	RICHMOND HILL
Facility Address 2:	Not reported
Country:	USA
County:	QU
Mailing Name:	UNIFORMS FOR INDUSTRY
Mailing Contact:	UNIFORMS FOR INDUSTRY
Mailing Address:	129-01 JAMAICA AVENUE
Mailing Address 2:	Not reported

UNIFORMS FOR INDUSTRY INCORPORATED (Continued) **1000230282**

Mailing City:	RICHMOND HILL
Mailing State:	NY
Mailing Zip:	Not reported
Mailing Zip4:	Not reported
Mailing Country:	USA
Mailing Phone:	718-846-2900
Document ID:	NYC6964874
Manifest Status:	Not reported
Trans1 State ID:	TXR000050930
Trans2 State ID:	MOR000505347
Generator Ship Date:	06/18/2003
Trans1 Recv Date:	06/18/2003
Trans2 Recv Date:	06/20/2003
TSD Site Recv Date:	06/23/2003
Part A Recv Date:	Not reported
Part B Recv Date:	Not reported
Generator EPA ID:	NYD066964594
Trans1 EPA ID:	OHD980587364
Trans2 EPA ID:	Not reported
TSDF ID:	NYAP6277
Waste Code:	F002 - HALO SOLV + STILL BOTTOMS FM REC OF SOLV
Quantity:	00390
Units:	P - Pounds
Number of Containers:	002
Container Type:	DF - Fiberboard or plastic drums (glass)
Handling Method:	B Incineration, heat recovery, burning.
Specific Gravity:	01.00
Year:	03
Manifest Tracking Num:	Not reported
Import Ind:	Not reported
Export Ind:	Not reported
Discr Quantity Ind:	Not reported
Discr Type Ind:	Not reported
Discr Residue Ind:	Not reported
Discr Partial Reject Ind:	Not reported
Discr Full Reject Ind:	Not reported
Manifest Ref Num:	Not reported
Alt Fac RCRA Id:	Not reported
Alt Fac Sign Date:	Not reported
Mgmt Method Type Code:	Not reported
EPA ID:	NYD066964594
Facility Name:	UNIFORMS FOR INDUSTRY
Facility Address:	129-01 JAMAICA AVENUE
Facility City:	RICHMOND HILL
Facility Address 2:	Not reported
Country:	USA
County:	QU
Mailing Name:	UNIFORMS FOR INDUSTRY
Mailing Contact:	UNIFORMS FOR INDUSTRY
Mailing Address:	129-01 JAMAICA AVENUE
Mailing Address 2:	Not reported
Mailing City:	RICHMOND HILL
Mailing State:	NY
Mailing Zip:	Not reported
Mailing Zip4:	Not reported
Mailing Country:	USA

UNIFORMS FOR INDUSTRY INCORPORATED (Continued) **1000230282**

Mailing Phone:	718-846-2900
Document ID:	NYC1445321
Manifest Status:	Completed copy
Trans1 State ID:	HW8207NY
Trans2 State ID:	Not reported
Generator Ship Date:	920122
Trans1 Recv Date:	920122
Trans2 Recv Date:	Not reported
TSD Site Recv Date:	920122
Part A Recv Date:	920131
Part B Recv Date:	920130
Generator EPA ID:	NYD066964594
Trans1 EPA ID:	ILD051060408
Trans2 EPA ID:	Not reported
TSDF ID:	NYD980785760
Waste Code:	D001 - NON-LISTED IGNITABLE WASTES
Quantity:	00390
Units:	P - Pounds
Number of Containers:	002
Container Type:	DF - Fiberboard or plastic drums (glass)
Handling Method:	R Material recovery of more than 75 percent of the total material.
Specific Gravity:	100
Year:	92
Manifest Tracking Num:	Not reported
Import Ind:	Not reported
Export Ind:	Not reported
Discr Quantity Ind:	Not reported
Discr Type Ind:	Not reported
Discr Residue Ind:	Not reported
Discr Partial Reject Ind:	Not reported
Discr Full Reject Ind:	Not reported
Manifest Ref Num:	Not reported
Alt Fac RCRA Id:	Not reported
Alt Fac Sign Date:	Not reported
Mgmt Method Type Code:	Not reported
EPA ID:	NYD066964594
Facility Name:	UNIFORMS FOR INDUSTRY
Facility Address:	129-01 JAMAICA AVENUE
Facility City:	RICHMOND HILL
Facility Address 2:	Not reported
Country:	USA
County:	QU
Mailing Name:	UNIFORMS FOR INDUSTRY
Mailing Contact:	UNIFORMS FOR INDUSTRY
Mailing Address:	129-01 JAMAICA AVENUE
Mailing Address 2:	Not reported
Mailing City:	RICHMOND HILL
Mailing State:	NY
Mailing Zip:	Not reported
Mailing Zip4:	Not reported
Mailing Country:	USA
Mailing Phone:	718-846-2900
Document ID:	NYC1531451
Manifest Status:	Completed copy
Trans1 State ID:	HW8207NY

UNIFORMS FOR INDUSTRY INCORPORATED (Continued) **1000230282**

Trans2 State ID:	Not reported
Generator Ship Date:	920316
Trans1 Recv Date:	920316
Trans2 Recv Date:	Not reported
TSD Site Recv Date:	920316
Part A Recv Date:	920324
Part B Recv Date:	920325
Generator EPA ID:	NYD066964594
Trans1 EPA ID:	ILD051060408
Trans2 EPA ID:	Not reported
TSDF ID:	NYD980785760
Waste Code:	D001 - NON-LISTED IGNITABLE WASTES
Quantity:	00390
Units:	P - Pounds
Number of Containers:	002
Container Type:	DF - Fiberboard or plastic drums (glass)
Handling Method:	R Material recovery of more than 75 percent of the total material.
Specific Gravity:	100
Year:	92
Manifest Tracking Num:	Not reported
Import Ind:	Not reported
Export Ind:	Not reported
Discr Quantity Ind:	Not reported
Discr Type Ind:	Not reported
Discr Residue Ind:	Not reported
Discr Partial Reject Ind:	Not reported
Discr Full Reject Ind:	Not reported
Manifest Ref Num:	Not reported
Alt Fac RCRA Id:	Not reported
Alt Fac Sign Date:	Not reported
Mgmt Method Type Code:	Not reported
EPA ID:	NYD066964594
Facility Name:	UNIFORMS FOR INDUSTRY
Facility Address:	129-01 JAMAICA AVENUE
Facility City:	RICHMOND HILL
Facility Address 2:	Not reported
Country:	USA
County:	QU
Mailing Name:	UNIFORMS FOR INDUSTRY
Mailing Contact:	UNIFORMS FOR INDUSTRY
Mailing Address:	129-01 JAMAICA AVENUE
Mailing Address 2:	Not reported
Mailing City:	RICHMOND HILL
Mailing State:	NY
Mailing Zip:	Not reported
Mailing Zip4:	Not reported
Mailing Country:	USA
Mailing Phone:	718-846-2900
Document ID:	NYC1634185
Manifest Status:	Completed copy
Trans1 State ID:	LP3931NY
Trans2 State ID:	Not reported
Generator Ship Date:	920515
Trans1 Recv Date:	920515
Trans2 Recv Date:	Not reported
TSD Site Recv Date:	920515

UNIFORMS FOR INDUSTRY INCORPORATED (Continued) **1000230282**

Part A Recv Date:	Not reported
Part B Recv Date:	920601
Generator EPA ID:	NYD066964594
Trans1 EPA ID:	ILD051060408
Trans2 EPA ID:	Not reported
TSDF ID:	NYD980785760
Waste Code:	D001 - NON-LISTED IGNITABLE WASTES
Quantity:	00585
Units:	P - Pounds
Number of Containers:	003
Container Type:	DF - Fiberboard or plastic drums (glass)
Handling Method:	R Material recovery of more than 75 percent of the total material.
Specific Gravity:	100
Year:	92
Manifest Tracking Num:	Not reported
Import Ind:	Not reported
Export Ind:	Not reported
Discr Quantity Ind:	Not reported
Discr Type Ind:	Not reported
Discr Residue Ind:	Not reported
Discr Partial Reject Ind:	Not reported
Discr Full Reject Ind:	Not reported
Manifest Ref Num:	Not reported
Alt Fac RCRA Id:	Not reported
Alt Fac Sign Date:	Not reported
Mgmt Method Type Code:	Not reported
EPA ID:	NYD066964594
Facility Name:	UNIFORMS FOR INDUSTRY
Facility Address:	129-01 JAMAICA AVENUE
Facility City:	RICHMOND HILL
Facility Address 2:	Not reported
Country:	USA
County:	QU
Mailing Name:	UNIFORMS FOR INDUSTRY
Mailing Contact:	UNIFORMS FOR INDUSTRY
Mailing Address:	129-01 JAMAICA AVENUE
Mailing Address 2:	Not reported
Mailing City:	RICHMOND HILL
Mailing State:	NY
Mailing Zip:	Not reported
Mailing Zip4:	Not reported
Mailing Country:	USA
Mailing Phone:	718-846-2900
Document ID:	NYC1678612
Manifest Status:	Completed copy
Trans1 State ID:	AP4503NY
Trans2 State ID:	Not reported
Generator Ship Date:	920611
Trans1 Recv Date:	920611
Trans2 Recv Date:	Not reported
TSD Site Recv Date:	920611
Part A Recv Date:	Not reported
Part B Recv Date:	920622
Generator EPA ID:	NYD066964594
Trans1 EPA ID:	ILD051060408
Trans2 EPA ID:	Not reported

UNIFORMS FOR INDUSTRY INCORPORATED (Continued) **1000230282**

TSDF ID:	NYD980785760
Waste Code:	D001 - NON-LISTED IGNITABLE WASTES
Quantity:	00390
Units:	P - Pounds
Number of Containers:	002
Container Type:	DF - Fiberboard or plastic drums (glass)
Handling Method:	R Material recovery of more than 75 percent of the total material.
Specific Gravity:	100
Year:	92
Manifest Tracking Num:	Not reported
Import Ind:	Not reported
Export Ind:	Not reported
Discr Quantity Ind:	Not reported
Discr Type Ind:	Not reported
Discr Residue Ind:	Not reported
Discr Partial Reject Ind:	Not reported
Discr Full Reject Ind:	Not reported
Manifest Ref Num:	Not reported
Alt Fac RCRA Id:	Not reported
Alt Fac Sign Date:	Not reported
Mgmt Method Type Code:	Not reported
EPA ID:	NYD066964594
Facility Name:	UNIFORMS FOR INDUSTRY
Facility Address:	129-01 JAMAICA AVENUE
Facility City:	RICHMOND HILL
Facility Address 2:	Not reported
Country:	USA
County:	QU
Mailing Name:	UNIFORMS FOR INDUSTRY
Mailing Contact:	UNIFORMS FOR INDUSTRY
Mailing Address:	129-01 JAMAICA AVENUE
Mailing Address 2:	Not reported
Mailing City:	RICHMOND HILL
Mailing State:	NY
Mailing Zip:	Not reported
Mailing Zip4:	Not reported
Mailing Country:	USA
Mailing Phone:	718-846-2900
Document ID:	NYC1485461
Manifest Status:	Completed copy
Trans1 State ID:	HW8207NY
Trans2 State ID:	Not reported
Generator Ship Date:	920218
Trans1 Recv Date:	920218
Trans2 Recv Date:	Not reported
TSD Site Recv Date:	920218
Part A Recv Date:	920303
Part B Recv Date:	920226
Generator EPA ID:	NYD066964594
Trans1 EPA ID:	ILD051060408
Trans2 EPA ID:	Not reported
TSDF ID:	NYD980785760
Waste Code:	D001 - NON-LISTED IGNITABLE WASTES
Quantity:	00390
Units:	P - Pounds
Number of Containers:	002

UNIFORMS FOR INDUSTRY INCORPORATED (Continued) **1000230282**

Container Type:	DF - Fiberboard or plastic drums (glass)
Handling Method:	R Material recovery of more than 75 percent of the total material.
Specific Gravity:	100
Year:	92
Manifest Tracking Num:	Not reported
Import Ind:	Not reported
Export Ind:	Not reported
Discr Quantity Ind:	Not reported
Discr Type Ind:	Not reported
Discr Residue Ind:	Not reported
Discr Partial Reject Ind:	Not reported
Discr Full Reject Ind:	Not reported
Manifest Ref Num:	Not reported
Alt Fac RCRA Id:	Not reported
Alt Fac Sign Date:	Not reported
Mgmt Method Type Code:	Not reported
EPA ID:	NYD066964594
Facility Name:	UNIFORMS FOR INDUSTRY
Facility Address:	129-01 JAMAICA AVENUE
Facility City:	RICHMOND HILL
Facility Address 2:	Not reported
Country:	USA
County:	QU
Mailing Name:	UNIFORMS FOR INDUSTRY
Mailing Contact:	UNIFORMS FOR INDUSTRY
Mailing Address:	129-01 JAMAICA AVENUE
Mailing Address 2:	Not reported
Mailing City:	RICHMOND HILL
Mailing State:	NY
Mailing Zip:	Not reported
Mailing Zip4:	Not reported
Mailing Country:	USA
Mailing Phone:	718-846-2900
Document ID:	NYC1936686
Manifest Status:	Completed copy
Trans1 State ID:	LP3931NY
Trans2 State ID:	Not reported
Generator Ship Date:	921110
Trans1 Recv Date:	921110
Trans2 Recv Date:	Not reported
TSD Site Recv Date:	921110
Part A Recv Date:	921127
Part B Recv Date:	921120
Generator EPA ID:	NYD066964594
Trans1 EPA ID:	ILD051060408
Trans2 EPA ID:	Not reported
TSDF ID:	NYD980785760
Waste Code:	D001 - NON-LISTED IGNITABLE WASTES
Quantity:	00303
Units:	P - Pounds
Number of Containers:	003
Container Type:	DF - Fiberboard or plastic drums (glass)
Handling Method:	R Material recovery of more than 75 percent of the total material.
Specific Gravity:	100
Year:	92
Manifest Tracking Num:	Not reported

UNIFORMS FOR INDUSTRY INCORPORATED (Continued) **1000230282**

Import Ind:	Not reported
Export Ind:	Not reported
Discr Quantity Ind:	Not reported
Discr Type Ind:	Not reported
Discr Residue Ind:	Not reported
Discr Partial Reject Ind:	Not reported
Discr Full Reject Ind:	Not reported
Manifest Ref Num:	Not reported
Alt Fac RCRA Id:	Not reported
Alt Fac Sign Date:	Not reported
Mgmt Method Type Code:	Not reported
EPA ID:	NYD066964594
Facility Name:	UNIFORMS FOR INDUSTRY
Facility Address:	129-01 JAMAICA AVENUE
Facility City:	RICHMOND HILL
Facility Address 2:	Not reported
Country:	USA
County:	QU
Mailing Name:	UNIFORMS FOR INDUSTRY
Mailing Contact:	UNIFORMS FOR INDUSTRY
Mailing Address:	129-01 JAMAICA AVENUE
Mailing Address 2:	Not reported
Mailing City:	RICHMOND HILL
Mailing State:	NY
Mailing Zip:	Not reported
Mailing Zip4:	Not reported
Mailing Country:	USA
Mailing Phone:	718-846-2900

Document ID:	NYC2045777
Manifest Status:	Completed copy
Trans1 State ID:	LP3931NY
Trans2 State ID:	Not reported
Generator Ship Date:	921210
Trans1 Recv Date:	921210
Trans2 Recv Date:	Not reported
TSD Site Recv Date:	921210
Part A Recv Date:	921221
Part B Recv Date:	921221
Generator EPA ID:	NYD066964594
Trans1 EPA ID:	ILD051060408
Trans2 EPA ID:	Not reported
TSDF ID:	NYD980785760
Waste Code:	D001 - NON-LISTED IGNITABLE WASTES
Quantity:	00303
Units:	P - Pounds
Number of Containers:	003
Container Type:	DF - Fiberboard or plastic drums (glass)
Handling Method:	R Material recovery of more than 75 percent of the total material.
Specific Gravity:	100
Year:	92
Manifest Tracking Num:	Not reported
Import Ind:	Not reported
Export Ind:	Not reported
Discr Quantity Ind:	Not reported
Discr Type Ind:	Not reported
Discr Residue Ind:	Not reported

UNIFORMS FOR INDUSTRY INCORPORATED (Continued) **1000230282**

Discr Partial Reject Ind:	Not reported
Discr Full Reject Ind:	Not reported
Manifest Ref Num:	Not reported
Alt Fac RCRA Id:	Not reported
Alt Fac Sign Date:	Not reported
Mgmt Method Type Code:	Not reported
EPA ID:	NYD066964594
Facility Name:	UNIFORMS FOR INDUSTRY
Facility Address:	129-01 JAMAICA AVENUE
Facility City:	RICHMOND HILL
Facility Address 2:	Not reported
Country:	USA
County:	QU
Mailing Name:	UNIFORMS FOR INDUSTRY
Mailing Contact:	UNIFORMS FOR INDUSTRY
Mailing Address:	129-01 JAMAICA AVENUE
Mailing Address 2:	Not reported
Mailing City:	RICHMOND HILL
Mailing State:	NY
Mailing Zip:	Not reported
Mailing Zip4:	Not reported
Mailing Country:	USA
Mailing Phone:	718-846-2900

Document ID:	NYC1559823
Manifest Status:	Completed copy
Trans1 State ID:	AY9381NY
Trans2 State ID:	Not reported
Generator Ship Date:	920413
Trans1 Recv Date:	920413
Trans2 Recv Date:	Not reported
TSD Site Recv Date:	920413
Part A Recv Date:	920423
Part B Recv Date:	920422
Generator EPA ID:	NYD066964594
Trans1 EPA ID:	ILD051060408
Trans2 EPA ID:	Not reported
TSDF ID:	NYD980785760
Waste Code:	D001 - NON-LISTED IGNITABLE WASTES
Quantity:	00585
Units:	P - Pounds
Number of Containers:	003
Container Type:	DF - Fiberboard or plastic drums (glass)
Handling Method:	R Material recovery of more than 75 percent of the total material.
Specific Gravity:	100
Year:	92
Manifest Tracking Num:	Not reported
Import Ind:	Not reported
Export Ind:	Not reported
Discr Quantity Ind:	Not reported
Discr Type Ind:	Not reported
Discr Residue Ind:	Not reported
Discr Partial Reject Ind:	Not reported
Discr Full Reject Ind:	Not reported
Manifest Ref Num:	Not reported
Alt Fac RCRA Id:	Not reported
Alt Fac Sign Date:	Not reported

UNIFORMS FOR INDUSTRY INCORPORATED (Continued) **1000230282**

Mgmt Method Type Code:	Not reported
EPA ID:	NYD066964594
Facility Name:	UNIFORMS FOR INDUSTRY
Facility Address:	129-01 JAMAICA AVENUE
Facility City:	RICHMOND HILL
Facility Address 2:	Not reported
Country:	USA
County:	QU
Mailing Name:	UNIFORMS FOR INDUSTRY
Mailing Contact:	UNIFORMS FOR INDUSTRY
Mailing Address:	129-01 JAMAICA AVENUE
Mailing Address 2:	Not reported
Mailing City:	RICHMOND HILL
Mailing State:	NY
Mailing Zip:	Not reported
Mailing Zip4:	Not reported
Mailing Country:	USA
Mailing Phone:	718-846-2900

Document ID:	NYC4720500
Manifest Status:	Completed after the designated time period for a TSDF to get a copy to the DEC
Trans1 State ID:	AM6252NY
Trans2 State ID:	M0001
Generator Ship Date:	970821
Trans1 Recv Date:	970821
Trans2 Recv Date:	970826
TSD Site Recv Date:	970828
Part A Recv Date:	970909
Part B Recv Date:	970925
Generator EPA ID:	NYD066964594
Trans1 EPA ID:	ILD984908202
Trans2 EPA ID:	MOD095038998
TSDF ID:	OHD980587364
Waste Code:	F002 - HALO SOLV + STILL BOTTOMS FM REC OF SOLV
Quantity:	00195
Units:	P - Pounds
Number of Containers:	001
Container Type:	DF - Fiberboard or plastic drums (glass)
Handling Method:	B Incineration, heat recovery, burning.
Specific Gravity:	100
Year:	97
Manifest Tracking Num:	Not reported
Import Ind:	Not reported
Export Ind:	Not reported
Discr Quantity Ind:	Not reported
Discr Type Ind:	Not reported
Discr Residue Ind:	Not reported
Discr Partial Reject Ind:	Not reported
Discr Full Reject Ind:	Not reported
Manifest Ref Num:	Not reported
Alt Fac RCRA Id:	Not reported
Alt Fac Sign Date:	Not reported
Mgmt Method Type Code:	Not reported
EPA ID:	NYD066964594
Facility Name:	UNIFORMS FOR INDUSTRY
Facility Address:	129-01 JAMAICA AVENUE
Facility City:	RICHMOND HILL

UNIFORMS FOR INDUSTRY INCORPORATED (Continued) **1000230282**

Facility Address 2:	Not reported
Country:	USA
County:	QU
Mailing Name:	UNIFORMS FOR INDUSTRY
Mailing Contact:	UNIFORMS FOR INDUSTRY
Mailing Address:	129-01 JAMAICA AVENUE
Mailing Address 2:	Not reported
Mailing City:	RICHMOND HILL
Mailing State:	NY
Mailing Zip:	Not reported
Mailing Zip4:	Not reported
Mailing Country:	USA
Mailing Phone:	718-846-2900
Document ID:	NYC1734377
Manifest Status:	Completed copy
Trans1 State ID:	AP4503NY
Trans2 State ID:	Not reported
Generator Ship Date:	920709
Trans1 Recv Date:	920709
Trans2 Recv Date:	Not reported
TSD Site Recv Date:	920709
Part A Recv Date:	Not reported
Part B Recv Date:	920717
Generator EPA ID:	NYD066964594
Trans1 EPA ID:	ILD051060408
Trans2 EPA ID:	Not reported
TSDF ID:	NYD980785760
Waste Code:	D001 - NON-LISTED IGNITABLE WASTES
Quantity:	00303
Units:	P - Pounds
Number of Containers:	003
Container Type:	DF - Fiberboard or plastic drums (glass)
Handling Method:	R Material recovery of more than 75 percent of the total material.
Specific Gravity:	100
Year:	92
Manifest Tracking Num:	Not reported
Import Ind:	Not reported
Export Ind:	Not reported
Discr Quantity Ind:	Not reported
Discr Type Ind:	Not reported
Discr Residue Ind:	Not reported
Discr Partial Reject Ind:	Not reported
Discr Full Reject Ind:	Not reported
Manifest Ref Num:	Not reported
Alt Fac RCRA Id:	Not reported
Alt Fac Sign Date:	Not reported
Mgmt Method Type Code:	Not reported
EPA ID:	NYD066964594
Facility Name:	UNIFORMS FOR INDUSTRY
Facility Address:	129-01 JAMAICA AVENUE
Facility City:	RICHMOND HILL
Facility Address 2:	Not reported
Country:	USA
County:	QU
Mailing Name:	UNIFORMS FOR INDUSTRY
Mailing Contact:	UNIFORMS FOR INDUSTRY

UNIFORMS FOR INDUSTRY INCORPORATED (Continued) **1000230282**

Mailing Address:	129-01 JAMAICA AVENUE
Mailing Address 2:	Not reported
Mailing City:	RICHMOND HILL
Mailing State:	NY
Mailing Zip:	Not reported
Mailing Zip4:	Not reported
Mailing Country:	USA
Mailing Phone:	718-846-2900
Document ID:	NYC4444200
Manifest Status:	Completed copy
Trans1 State ID:	NYGF2859
Trans2 State ID:	0346
Generator Ship Date:	970306
Trans1 Recv Date:	970306
Trans2 Recv Date:	970313
TSD Site Recv Date:	970314
Part A Recv Date:	970317
Part B Recv Date:	970326
Generator EPA ID:	NYD066964594
Trans1 EPA ID:	ILD984908202
Trans2 EPA ID:	MOD095038998
TSDF ID:	OHD980587364
Waste Code:	F002 - HALO SOLV + STILL BOTTOMS FM REC OF SOLV
Quantity:	00390
Units:	P - Pounds
Number of Containers:	002
Container Type:	DM - Metal drums, barrels
Handling Method:	B Incineration, heat recovery, burning.
Specific Gravity:	100
Waste Code:	Not reported
Quantity:	00195
Units:	P - Pounds
Number of Containers:	001
Container Type:	DF - Fiberboard or plastic drums (glass)
Handling Method:	B Incineration, heat recovery, burning.
Specific Gravity:	100
Year:	97
Manifest Tracking Num:	Not reported
Import Ind:	Not reported
Export Ind:	Not reported
Discr Quantity Ind:	Not reported
Discr Type Ind:	Not reported
Discr Residue Ind:	Not reported
Discr Partial Reject Ind:	Not reported
Discr Full Reject Ind:	Not reported
Manifest Ref Num:	Not reported
Alt Fac RCRA Id:	Not reported
Alt Fac Sign Date:	Not reported
Mgmt Method Type Code:	Not reported
EPA ID:	NYD066964594
Facility Name:	UNIFORMS FOR INDUSTRY
Facility Address:	129-01 JAMAICA AVENUE
Facility City:	RICHMOND HILL
Facility Address 2:	Not reported
Country:	USA
County:	QU

UNIFORMS FOR INDUSTRY INCORPORATED (Continued) **1000230282**

Mailing Name:	UNIFORMS FOR INDUSTRY
Mailing Contact:	UNIFORMS FOR INDUSTRY
Mailing Address:	129-01 JAMAICA AVENUE
Mailing Address 2:	Not reported
Mailing City:	RICHMOND HILL
Mailing State:	NY
Mailing Zip:	Not reported
Mailing Zip4:	Not reported
Mailing Country:	USA
Mailing Phone:	718-846-2900
Document ID:	NYC4879978
Manifest Status:	Completed after the designated time period for a TSDF to get a copy to the DEC
Trans1 State ID:	AM6252NY
Trans2 State ID:	Not reported
Generator Ship Date:	971111
Trans1 Recv Date:	971111
Trans2 Recv Date:	Not reported
TSD Site Recv Date:	971120
Part A Recv Date:	971126
Part B Recv Date:	971229
Generator EPA ID:	NYD066964594
Trans1 EPA ID:	ILD984908202
Trans2 EPA ID:	Not reported
TSDF ID:	OHD980587364
Waste Code:	F002 - HALO SOLV + STILL BOTTOMS FM REC OF SOLV
Quantity:	00390
Units:	P - Pounds
Number of Containers:	002
Container Type:	DF - Fiberboard or plastic drums (glass)
Handling Method:	B Incineration, heat recovery, burning.
Specific Gravity:	100
Year:	97
Manifest Tracking Num:	Not reported
Import Ind:	Not reported
Export Ind:	Not reported
Discr Quantity Ind:	Not reported
Discr Type Ind:	Not reported
Discr Residue Ind:	Not reported
Discr Partial Reject Ind:	Not reported
Discr Full Reject Ind:	Not reported
Manifest Ref Num:	Not reported
Alt Fac RCRA Id:	Not reported
Alt Fac Sign Date:	Not reported
Mgmt Method Type Code:	Not reported
EPA ID:	NYD066964594
Facility Name:	UNIFORMS FOR INDUSTRY
Facility Address:	129-01 JAMAICA AVENUE
Facility City:	RICHMOND HILL
Facility Address 2:	Not reported
Country:	USA
County:	QU
Mailing Name:	UNIFORMS FOR INDUSTRY
Mailing Contact:	UNIFORMS FOR INDUSTRY
Mailing Address:	129-01 JAMAICA AVENUE
Mailing Address 2:	Not reported
Mailing City:	RICHMOND HILL

UNIFORMS FOR INDUSTRY INCORPORATED (Continued) **1000230282**

Mailing State:	NY
Mailing Zip:	Not reported
Mailing Zip4:	Not reported
Mailing Country:	USA
Mailing Phone:	718-846-2900

Document ID:	NYC4743843
Manifest Status:	Completed after the designated time period for a TSDF to get a copy to the DEC
Trans1 State ID:	NYAM6252
Trans2 State ID:	Not reported
Generator Ship Date:	970529
Trans1 Recv Date:	970529
Trans2 Recv Date:	Not reported
TSD Site Recv Date:	970605
Part A Recv Date:	970609
Part B Recv Date:	970626
Generator EPA ID:	NYD066964594
Trans1 EPA ID:	ILD984908202
Trans2 EPA ID:	Not reported
TSDF ID:	OHD980587364
Waste Code:	F002 - HALO SOLV + STILL BOTTOMS FM REC OF SOLV
Quantity:	00195
Units:	P - Pounds
Number of Containers:	001
Container Type:	DF - Fiberboard or plastic drums (glass)
Handling Method:	B Incineration, heat recovery, burning.
Specific Gravity:	100
Year:	97
Manifest Tracking Num:	Not reported
Import Ind:	Not reported
Export Ind:	Not reported
Discr Quantity Ind:	Not reported
Discr Type Ind:	Not reported
Discr Residue Ind:	Not reported
Discr Partial Reject Ind:	Not reported
Discr Full Reject Ind:	Not reported
Manifest Ref Num:	Not reported
Alt Fac RCRA Id:	Not reported
Alt Fac Sign Date:	Not reported
Mgmt Method Type Code:	Not reported
EPA ID:	NYD066964594
Facility Name:	UNIFORMS FOR INDUSTRY
Facility Address:	129-01 JAMAICA AVENUE
Facility City:	RICHMOND HILL
Facility Address 2:	Not reported
Country:	USA
County:	QU
Mailing Name:	UNIFORMS FOR INDUSTRY
Mailing Contact:	UNIFORMS FOR INDUSTRY
Mailing Address:	129-01 JAMAICA AVENUE
Mailing Address 2:	Not reported
Mailing City:	RICHMOND HILL
Mailing State:	NY
Mailing Zip:	Not reported
Mailing Zip4:	Not reported
Mailing Country:	USA
Mailing Phone:	718-846-2900

UNIFORMS FOR INDUSTRY INCORPORATED (Continued) **1000230282**

Document ID:	NYA6850361
Manifest Status:	Completed after the designated time period for a TSDF to get a copy to the DEC
Trans1 State ID:	NYAM6252
Trans2 State ID:	Not reported
Generator Ship Date:	880224
Trans1 Recv Date:	880224
Trans2 Recv Date:	Not reported
TSD Site Recv Date:	880224
Part A Recv Date:	880412
Part B Recv Date:	880307
Generator EPA ID:	NYD066964594
Trans1 EPA ID:	ILD051060408
Trans2 EPA ID:	Not reported
TSDF ID:	NYD980785760
Waste Code:	F002 - HALO SOLV + STILL BOTTOMS FM REC OF SOLV
Quantity:	00195
Units:	P - Pounds
Number of Containers:	001
Container Type:	DF - Fiberboard or plastic drums (glass)
Handling Method:	R Material recovery of more than 75 percent of the total material.
Specific Gravity:	100
Year:	88
Manifest Tracking Num:	Not reported
Import Ind:	Not reported
Export Ind:	Not reported
Discr Quantity Ind:	Not reported
Discr Type Ind:	Not reported
Discr Residue Ind:	Not reported
Discr Partial Reject Ind:	Not reported
Discr Full Reject Ind:	Not reported
Manifest Ref Num:	Not reported
Alt Fac RCRA Id:	Not reported
Alt Fac Sign Date:	Not reported
Mgmt Method Type Code:	Not reported
EPA ID:	NYD066964594
Facility Name:	UNIFORMS FOR INDUSTRY
Facility Address:	129-01 JAMAICA AVENUE
Facility City:	RICHMOND HILL
Facility Address 2:	Not reported
Country:	USA
County:	QU
Mailing Name:	UNIFORMS FOR INDUSTRY
Mailing Contact:	UNIFORMS FOR INDUSTRY
Mailing Address:	129-01 JAMAICA AVENUE
Mailing Address 2:	Not reported
Mailing City:	RICHMOND HILL
Mailing State:	NY
Mailing Zip:	Not reported
Mailing Zip4:	Not reported
Mailing Country:	USA
Mailing Phone:	718-846-2900

Document ID:	NYA6741011
Manifest Status:	Completed copy
Trans1 State ID:	NYAM6252
Trans2 State ID:	Not reported
Generator Ship Date:	880325

UNIFORMS FOR INDUSTRY INCORPORATED (Continued) **1000230282**

Trans1 Recv Date:	880325
Trans2 Recv Date:	Not reported
TSD Site Recv Date:	880325
Part A Recv Date:	880413
Part B Recv Date:	880404
Generator EPA ID:	NYD066964594
Trans1 EPA ID:	ILD051060408
Trans2 EPA ID:	Not reported
TSDF ID:	NYD980785760
Waste Code:	D001 - NON-LISTED IGNITABLE WASTES
Quantity:	00195
Units:	P - Pounds
Number of Containers:	001
Container Type:	DF - Fiberboard or plastic drums (glass)
Handling Method:	R Material recovery of more than 75 percent of the total material.
Specific Gravity:	100
Year:	88
Manifest Tracking Num:	Not reported
Import Ind:	Not reported
Export Ind:	Not reported
Discr Quantity Ind:	Not reported
Discr Type Ind:	Not reported
Discr Residue Ind:	Not reported
Discr Partial Reject Ind:	Not reported
Discr Full Reject Ind:	Not reported
Manifest Ref Num:	Not reported
Alt Fac RCRA Id:	Not reported
Alt Fac Sign Date:	Not reported
Mgmt Method Type Code:	Not reported
EPA ID:	NYD066964594
Facility Name:	UNIFORMS FOR INDUSTRY
Facility Address:	129-01 JAMAICA AVENUE
Facility City:	RICHMOND HILL
Facility Address 2:	Not reported
Country:	USA
County:	QU
Mailing Name:	UNIFORMS FOR INDUSTRY
Mailing Contact:	UNIFORMS FOR INDUSTRY
Mailing Address:	129-01 JAMAICA AVENUE
Mailing Address 2:	Not reported
Mailing City:	RICHMOND HILL
Mailing State:	NY
Mailing Zip:	Not reported
Mailing Zip4:	Not reported
Mailing Country:	USA
Mailing Phone:	718-846-2900
Document ID:	NYC2268246
Manifest Status:	Completed copy
Trans1 State ID:	LP3931NY
Trans2 State ID:	Not reported
Generator Ship Date:	930430
Trans1 Recv Date:	930430
Trans2 Recv Date:	Not reported
TSD Site Recv Date:	930430
Part A Recv Date:	930511
Part B Recv Date:	930511

UNIFORMS FOR INDUSTRY INCORPORATED (Continued) **1000230282**

Generator EPA ID:	NYD066964594
Trans1 EPA ID:	ILD051060408
Trans2 EPA ID:	Not reported
TSDF ID:	NYD980785760
Waste Code:	D001 - NON-LISTED IGNITABLE WASTES
Quantity:	00202
Units:	P - Pounds
Number of Containers:	002
Container Type:	DF - Fiberboard or plastic drums (glass)
Handling Method:	R Material recovery of more than 75 percent of the total material.
Specific Gravity:	100
Year:	93
Manifest Tracking Num:	Not reported
Import Ind:	Not reported
Export Ind:	Not reported
Discr Quantity Ind:	Not reported
Discr Type Ind:	Not reported
Discr Residue Ind:	Not reported
Discr Partial Reject Ind:	Not reported
Discr Full Reject Ind:	Not reported
Manifest Ref Num:	Not reported
Alt Fac RCRA Id:	Not reported
Alt Fac Sign Date:	Not reported
Mgmt Method Type Code:	Not reported
EPA ID:	NYD066964594
Facility Name:	UNIFORMS FOR INDUSTRY
Facility Address:	129-01 JAMAICA AVENUE
Facility City:	RICHMOND HILL
Facility Address 2:	Not reported
Country:	USA
County:	QU
Mailing Name:	UNIFORMS FOR INDUSTRY
Mailing Contact:	UNIFORMS FOR INDUSTRY
Mailing Address:	129-01 JAMAICA AVENUE
Mailing Address 2:	Not reported
Mailing City:	RICHMOND HILL
Mailing State:	NY
Mailing Zip:	Not reported
Mailing Zip4:	Not reported
Mailing Country:	USA
Mailing Phone:	718-846-2900
Document ID:	NYC2135788
Manifest Status:	Completed copy
Trans1 State ID:	LP3931NY
Trans2 State ID:	Not reported
Generator Ship Date:	930205
Trans1 Recv Date:	930205
Trans2 Recv Date:	Not reported
TSD Site Recv Date:	930205
Part A Recv Date:	930212
Part B Recv Date:	930219
Generator EPA ID:	NYD066964594
Trans1 EPA ID:	ILD051060408
Trans2 EPA ID:	Not reported
TSDF ID:	NYD980785760
Waste Code:	D001 - NON-LISTED IGNITABLE WASTES

UNIFORMS FOR INDUSTRY INCORPORATED (Continued) **1000230282**

Quantity:	00303
Units:	P - Pounds
Number of Containers:	003
Container Type:	DF - Fiberboard or plastic drums (glass)
Handling Method:	R Material recovery of more than 75 percent of the total material.
Specific Gravity:	100
Year:	93
Manifest Tracking Num:	Not reported
Import Ind:	Not reported
Export Ind:	Not reported
Discr Quantity Ind:	Not reported
Discr Type Ind:	Not reported
Discr Residue Ind:	Not reported
Discr Partial Reject Ind:	Not reported
Discr Full Reject Ind:	Not reported
Manifest Ref Num:	Not reported
Alt Fac RCRA Id:	Not reported
Alt Fac Sign Date:	Not reported
Mgmt Method Type Code:	Not reported
EPA ID:	NYD066964594
Facility Name:	UNIFORMS FOR INDUSTRY
Facility Address:	129-01 JAMAICA AVENUE
Facility City:	RICHMOND HILL
Facility Address 2:	Not reported
Country:	USA
County:	QU
Mailing Name:	UNIFORMS FOR INDUSTRY
Mailing Contact:	UNIFORMS FOR INDUSTRY
Mailing Address:	129-01 JAMAICA AVENUE
Mailing Address 2:	Not reported
Mailing City:	RICHMOND HILL
Mailing State:	NY
Mailing Zip:	Not reported
Mailing Zip4:	Not reported
Mailing Country:	USA
Mailing Phone:	718-846-2900
Document ID:	NYC1813667
Manifest Status:	Completed copy
Trans1 State ID:	HW8207NY
Trans2 State ID:	Not reported
Generator Ship Date:	920817
Trans1 Recv Date:	920817
Trans2 Recv Date:	Not reported
TSD Site Recv Date:	920817
Part A Recv Date:	Not reported
Part B Recv Date:	920826
Generator EPA ID:	NYD066964594
Trans1 EPA ID:	ILD051060408
Trans2 EPA ID:	Not reported
TSDF ID:	NYD980785760
Waste Code:	D001 - NON-LISTED IGNITABLE WASTES
Quantity:	00303
Units:	P - Pounds
Number of Containers:	003
Container Type:	DF - Fiberboard or plastic drums (glass)
Handling Method:	R Material recovery of more than 75 percent of the total material.

UNIFORMS FOR INDUSTRY INCORPORATED (Continued) **1000230282**

Specific Gravity:	100
Year:	92
Manifest Tracking Num:	Not reported
Import Ind:	Not reported
Export Ind:	Not reported
Discr Quantity Ind:	Not reported
Discr Type Ind:	Not reported
Discr Residue Ind:	Not reported
Discr Partial Reject Ind:	Not reported
Discr Full Reject Ind:	Not reported
Manifest Ref Num:	Not reported
Alt Fac RCRA Id:	Not reported
Alt Fac Sign Date:	Not reported
Mgmt Method Type Code:	Not reported
EPA ID:	NYD066964594
Facility Name:	UNIFORMS FOR INDUSTRY
Facility Address:	129-01 JAMAICA AVENUE
Facility City:	RICHMOND HILL
Facility Address 2:	Not reported
Country:	USA
County:	QU
Mailing Name:	UNIFORMS FOR INDUSTRY
Mailing Contact:	UNIFORMS FOR INDUSTRY
Mailing Address:	129-01 JAMAICA AVENUE
Mailing Address 2:	Not reported
Mailing City:	RICHMOND HILL
Mailing State:	NY
Mailing Zip:	Not reported
Mailing Zip4:	Not reported
Mailing Country:	USA
Mailing Phone:	718-846-2900

Click this hyperlink while viewing on your computer to access
86 additional NY_MANIFEST: record(s) in the EDR Site Report.

CBS:

CBS Number:	2-000109
Program Type:	CBS
Dec Region:	2
Expiration Date:	N/A
UTMX:	599409.2508
UTMY:	4506368.4723

AZ230 **UNIFORM FOR INDUSTRY** **FINDS** **1010215762**
NNE **129-01 JAMAICA AVE** **110029328966**
1/4-1/2 **QUEENS, NY 11418**
2428 ft.

Site 6 of 9 in cluster AZ

Relative:
Higher

Actual:
67 ft.

FINDS:
Other Pertinent Environmental Activity Identified at Site

NJ-NJEMS (New Jersey - New Jersey Environmental Management System).
The Department of Environmental Protection (NJDEP) manages large databases of environmental information in this integrated system.

BA231
SSW
1/4-1/2
2429 ft.

Relative:
Lower

Actual:
48 ft.

BELL ATLANTIC-NY
101 AVENUE/115 ST
RICHMOND HILL, NY 00000

Site 1 of 2 in cluster BA

FINDS **1005630599**
110017243749

FINDS:
Other Pertinent Environmental Activity Identified at Site

RCRAInfo is a national information system that supports the Resource Conservation and Recovery Act (RCRA) program through the tracking of events and activities related to facilities that generate, transport, and treat, store, or dispose of hazardous waste. RCRAInfo allows RCRA program staff to track the notification, permit, compliance, and corrective action activities required under RCRA.

BA232
SSW
1/4-1/2
2429 ft.

Relative:
Lower

Actual:
48 ft.

BELL ATLANTIC-NY
101 AVENUE/115 ST
RICHMOND HILL, NY 00000

Site 2 of 2 in cluster BA

RCRA-SQG **1007205539**
NYP000935452

RCRAInfo:
Contact: JOHN N QUATRALE
(212) 338-7141

Classification: Small Quantity Generator
TSDF Activities: Not reported

Violation Status: No violations found

233
WNW
1/4-1/2
2433 ft.

Relative:
Higher

Actual:
58 ft.

HAMILTON ASSOC
87-24 115TH ST
RICHMOND HILL, NY 11418

AST **U003388715**
HIST AST **N/A**

AST:

AST:

Region:	STATE
Facility Id:	2-279404
UTM X:	598513.87537
UTM Y:	4505924.32194
Expiration Date:	03/01/12
Renewal Date:	03/06/02
Total Capacity:	3000
Facility Type:	Not reported
Site Type Name:	Apartment Building/Office Building
Site Type Status:	Active
Mailing Company:	RICHMOND HILL 115, LLC
Mailing Title:	LLC MEMBER
Mailing Contact:	BARRY RUDOFSKY
Mailing Address:	108-18 QUEENS BLVD. SUITE 302
Mailing Address 2:	Not reported
Mailing City:	FOREST HILLS
Mailing State:	NY
Mailing Zip Code:	11375
Mailing Phone No:	(718) 261-5235
Mailing Email:	Not reported

HAMILTON ASSOC (Continued) **U003388715**

Owner Title:	LLC MEMBER
Owner Name:	BARRY RUDOFSKY
Owner Address:	108-18 QUEENS BLVD. SUITE 302
Owner Address 2:	Not reported
Owner State:	NY
Owner Zip Code:	11375
Owner Phone:	(718) 261-5235
Owner Company:	RICHMOND HILL 115, LLC
Emergency Contact:	BARRY RUDOFSKY
Emergency Phone:	(718) 261-5235
Operator:	ORIO KOLENOVIC
Operator Phone:	(718) 849-3027
Owner City:	FOREST HILLS
Owner Sub Type:	Corporate or Commercial
Program Type:	PBS

Tank Number:	001
Tank Location Name:	Aboveground - in contact with soil
Tank Status:	In Service
Tank Model:	Not reported
Pipe Model:	Not reported
Active Status:	Active
Install Date:	02/01/38
Capacity Gallons:	3000
Material Name:	#6 Fuel Oil
Percentage:	100.00
Tank Type Name:	Steel/Carbon Steel/Iron
Tank Internal Protection:	None
Tank Internal Protection 1:	None
Tank Internal Protection 2:	Not reported
Pipe Location Name:	No Piping
Pipe Type Name:	Steel/Carbon Steel/Iron
Pipe External Protection 1:	None
Pipe External Protection 2:	Not reported
Tank Secondary Containment 1:	Vault (w/o access)
Tank Secondary Containment 2:	Not reported
Pipe Secondary Containment:	Not reported
Tank Leak Detection 1:	None
Tank Leak Detection 2:	Not reported
Pipe Leak Detection 1:	Exempt Suction Piping
Pipe Leak Detection 2:	Not reported
Type Of Overfill Prevention 1:	Product Level Gauge (A/G)
Type Of Overfill Prevention 2:	Not reported
Dispenser Method:	Suction
Spill Prevention:	Not reported
Tightness Test Method:	Testing Not Required
Date Tested:	/ /
Next Test Date:	/ /
Date Tank Closed:	/ /

HIST AST:

PBS Number:	2-279404
SWIS Code:	6301
Operator:	BAS HAMILTON ASSOCIATES LP
Facility Phone:	(718) 658-4480
Facility Addr2:	87-24 115TH ST
Facility Type:	APARTMENT BUILDING

HAMILTON ASSOC (Continued) **U003388715**

Emergency:	AL DEWANIN
Emergency Tel:	(718) 839-3027
Old PBSNO:	Not reported
Date Inspected:	Not reported
Inspector:	Not reported
Result of Inspection:	Not reported
Owner Name:	BAS HAMILTON ASSOCIATES LP
Owner Address:	175-61 HILLSIDE AVE
Owner City,St,Zip:	JAMAICA, NY 11432
Federal ID:	Not reported
Owner Tel:	(718) 658-4480
Owner Type:	Private Resident
Owner Subtype:	Not reported
Mailing Contact:	BAS-HAMILTON ASSOCIATES
Mailing Name:	BAS HAMILTON ASSOCIATES LP
Mailing Address:	175-61 HILLSIDE AVE
Mailing Address 2:	Not reported
Mailing City,St,Zip:	JAMAICA, NY 11432
Mailing Telephone:	(718) 658-4480
Owner Mark:	First Owner
Facility Status:	1 - Active PBS facility, i.e. total capacity of the PBS tanks is greater than 1,100 gallons, regardless if Subpart 360-14 tanks exist or not at the facility.
Certification Flag:	False
Certification Date:	07/22/1997
Expiration:	07/14/2002
Renew Flag:	False
Renew Date:	Not reported
Total Capacity:	3000
FAMT:	True
Facility Screen:	No Missing Data
Owner Screen:	No Missing Data
Tank Screen:	Minor Data Missing
Dead Letter:	False
CBS Number:	Not reported
Town or City:	NEW YORK CITY
County Code:	63
Town or City Code:	01
Region:	2

Tank ID:	001
Tank Location:	ABOVEGROUND
Tank Status:	In Service
Install Date:	Not reported
Capacity (Gal):	3000
Product Stored:	NOS 5 OR 6 FUEL OIL
Tank Type:	Steel/carbon steel
Tank Internal:	Not reported
Tank External:	Not reported
Pipe Location:	Not reported
Pipe Type:	STEEL/IRON
Pipe Internal:	Not reported
Pipe External:	Not reported
Tank Containment:	Diking
Leak Detection:	0
Overfill Protection:	4
Dispenser Method:	Suction

HAMILTON ASSOC (Continued) **U003388715**

Date Tested:	Not reported
Next Test Date:	Not reported
Missing Data for Tank:	Minor Data Missing
Date Closed:	Not reported
Test Method:	Not reported
Deleted:	False
Updated:	False
SPDES Number:	Not reported
Lat/Long:	Not reported

---

234 **112-07 91ST AVE** **NY Spills** **S106970195**
West **112-07 91ST AVE** **N/A**
1/4-1/2 **QUEENS, NY**
2438 ft.

Relative:
Lower

Actual:
53 ft.

NY Spills:

Site ID:	350256
Facility Addr2:	Not reported
Facility ID:	0505175
Spill Number:	0505175
Facility Type:	ER
SWIS:	4101
Region of Spill:	2
Investigator:	SFRAHMAN
Referred To:	Not reported
Spill Date:	07/28/05
Reported to Dept:	07/28/05
CID:	41
Spill Cause:	Human Error
Water Affected:	Not reported
Spill Source:	Private Dwelling
Spill Notifier:	Affected Persons
Cleanup Ceased:	/ /
Cleanup Meets Std:	False
Last Inspection:	/ /
Recommended Penalty:	Penalty Not Recommended
UST Trust:	False
Spill Class:	Possible release with minimal potential for fire or hazard or Known release with no damage. DEC Response. Willing Responsible Party. Corrective action taken.
Spill Closed Dt:	08/02/05
Remediation Phase:	0
Date Entered In Computer:	08/01/05
Spill Record Last Update:	08/02/05
Spiller Name:	Not reported
Spiller Company:	UNKNOWN
Spiller Address:	Not reported
Spiller City,St,Zip:	NY
Spiller Company:	999
Spiller Phone:	Not reported
Contact Name:	Not reported
Contact Phone:	Not reported
DEC Region:	2
Program Number:	0505175
DER Facility ID:	296697
Site ID:	350256
Operable Unit ID:	1107833
Operable Unit:	01

112-07 91ST AVE (Continued) **S106970195**

Material ID:	2097720
Material Code:	0009
Material Name:	Gasoline
Case No.:	Not reported
Material FA:	Petroleum
Quantity:	0.00
Units:	Gallons
Recovered:	0.00
Resource Affected:	Soil
Oxygenate:	False
DEC Memo:	Start CallerRemark - 0505175 METAL CONTAINER IN BACK YARD APPEARS TO HAVE BEEN SPILLED ONTO CALLERS PROPERTY END CallerRemark - 0505175
Remarks:	Start DECRemark - 0505175 08.02.05 SR.. Callers neighbor probably spilled from a small container at his backyard, so the caller smelled gasoline for sometime.Less than a gallon. END DECRemark - 0505175

---

235 **MANHOLE 21469** **NY Spills** **S106017109**
East **131 ST ST / 95TH AV** **N/A**
1/4-1/2 **QUEENS, NY**
2440 ft.

Relative:
Lower

Actual:
46 ft.

NY Spills:

Site ID:	293258
Facility Addr2:	Not reported
Facility ID:	0305121
Spill Number:	0305121
Facility Type:	ER
SWIS:	4101
Region of Spill:	2
Investigator:	JHOCONNE
Referred To:	Not reported
Spill Date:	08/13/03
Reported to Dept:	08/14/03
CID:	365
Spill Cause:	Unknown
Water Affected:	Not reported
Spill Source:	Unknown
Spill Notifier:	Affected Persons
Cleanup Ceased:	/ /
Cleanup Meets Std:	False
Last Inspection:	/ /
Recommended Penalty:	Penalty Not Recommended
UST Trust:	False
Spill Class:	Known release with minimal potential for fire or hazard. DEC Response. Willing Responsible Party. Corrective action taken.
Spill Closed Dt:	09/19/03
Remediation Phase:	0
Date Entered In Computer:	08/14/03
Spill Record Last Update:	09/22/03
Spiller Name:	Not reported
Spiller Company:	UNKNOWN
Spiller Address:	Not reported
Spiller City,St,Zip:	NY
Spiller Company:	999
Spiller Phone:	Not reported
Contact Name:	Not reported
Contact Phone:	Not reported
DEC Region:	2

MANHOLE 21469 (Continued) **S106017109**

Program Number:	0305121
DER Facility ID:	237365
Site ID:	293258
Operable Unit ID:	873406
Operable Unit:	01
Material ID:	502388
Material Code:	0066A
Material Name:	UNKNOWN PETROLEUM
Case No.:	Not reported
Material FA:	Petroleum
Quantity:	1.00
Units:	Gallons
Recovered:	0.00
Resource Affected:	Soil
Oxygenate:	False
DEC Memo:	Start CallerRemark - 0305121 2 quarts on 120 gal water contained in structure - taken off 24 hr dimenous program - they have to replace joint & go underground to do so - ref #149793 END CallerRemark - 0305121
Remarks:	Start DECRemark - 0305121 Prior to Sept, 2004 data translation this spill Lead DEC Field was "O'CONNELL" e2mis no. 149-793: 13-AUG-2003 1820HRS FOUND 3 QUARTS UNKNOWN OIL ON 120 GALLONS WATER. NO SEWERS OR WATERWAYS APPEAR TO BE AFFECTED. TOOK SAMPLE. UPDATE 14-AUG-2003 07:40 HRS.. LSN# 03-06698, MATRIX: OIL, GRAB TOTAL PCB: < 1.0 PPM. UPDATE********** 8-14-03 11:00HRS J. FOCHIANO (ENV OPS) REPORTS DOUBLE WASHED STRUCTURE WITH BIOGEN 760. LEAKING DEAD (ISOLATED 9B09) FEEDER FOUND AND FOD WRAPPED UP AND DIAPERED TEMP. TAG WAS LEFT IN PLACE PENDING U.G TO REPLACE JOINT. UPDATE********** 8-14-03 19:25HRS MR. RUFFINI (U.G SUPERVISOR) REPORTS, REMOVED JOINT AND REMOVED STOP TAG. JOB 100 COMPLETED. S.PACE 49874. END DECRemark - 0305121

AY236 **AUTOMOBILE JUNKYARD** **NY Spills** **S106125306**
NNE **87-55 130TH ST.** **N/A**
1/4-1/2 **RICHMOND HILL, NY**
2441 ft.

Site 2 of 4 in cluster AY

Relative: Higher

Actual: 69 ft.

NY Spills:

Site ID:	60689
Facility Addr2:	Not reported
Facility ID:	0311563
Spill Number:	0311563
Facility Type:	ER
SWIS:	4101
Region of Spill:	2
Investigator:	TJDEMEO
Referred To:	Not reported
Spill Date:	01/13/04
Reported to Dept:	01/13/04
CID:	06
Spill Cause:	Other
Water Affected:	Not reported
Spill Source:	Commercial/Industrial
Spill Notifier:	Affected Persons
Cleanup Ceased:	/ /
Cleanup Meets Std:	False
Last Inspection:	/ /
Recommended Penalty:	Penalty Not Recommended
UST Trust:	False
Spill Class:	Known release with minimal potential for fire or hazard. DEC Response.

AUTOMOBILE JUNKYARD (Continued) **S106125306**

Willing Responsible Party. Corrective action taken.

Spill Closed Dt:	03/17/04
Remediation Phase:	0
Date Entered In Computer:	01/13/04
Spill Record Last Update:	03/17/04
Spiller Name:	Not reported
Spiller Company:	Not reported
Spiller Address:	Not reported
Spiller City,St,Zip:	***Update***, ZZ
Spiller Company:	001
Spiller Phone:	Not reported
Contact Name:	Not reported
Contact Phone:	Not reported
DEC Region:	2
Program Number:	0311563
DER Facility ID:	59201
Site ID:	60689
Operable Unit ID:	876930
Operable Unit:	01
Material ID:	500362
Material Code:	0021A
Material Name:	TRANSMISSION FLUID
Case No.:	Not reported
Material FA:	Petroleum
Quantity:	0.00
Units:	Pounds
Recovered:	0.00
Resource Affected:	Soil
Oxygenate:	False
Site ID:	60689
Operable Unit ID:	876930
Operable Unit:	01
Material ID:	500361
Material Code:	0015A
Material Name:	MOTOR OIL
Case No.:	Not reported
Material FA:	Petroleum
Quantity:	0.00
Units:	Pounds
Recovered:	0.00
Resource Affected:	Soil
Oxygenate:	False

DEC Memo: Start CallerRemark - 0311563 whenevr it rains the water washes away oils, grease, and other fluids out of the junkyard and into the street and storm drain. he believes that the storm drain emptys out into the jamaica bay without any type of treatment. END CallerRemark - 0311563

Remarks: Start DECRemark - 0311563 Prior to Sept, 2004 data translation this spill Lead DEC Field was "DEMEO" 3/17/04 TJD Site inspected. Minor housekeeping issues noted. Site is not in vicinity of Jamaica Bay as notifier reported. No evidence of off-site impacts. Spill closed. END DECRemark - 0311563

AY237
NNE
1/4-1/2
2445 ft.

Relative:
Higher

Actual:
69 ft.

RAYMAC CABINET COMPANY
87-49 130TH ST
RICHMOND HILL, NY 11418

Site 3 of 4 in cluster AY

ICIS **1010261171**
N/A

ICIS:

Enforcement Action ID:	02-1987-0484
FRS ID:	110001582957
Program ID:	FRS 110001582957
Action Name:	RAYMAC CABINETS INC
Facility Name:	RAYMAC CABINET COMPANY
Facility Address:	87-49 130TH ST RICHMOND HILL, New York 11418
Enforcement Action Type:	CAA 113 Notice Of Violation
Facility County:	QUEENS
EPA Region #:	2

Program ID:	FRS 110001582957
Facility Name:	RAYMAC CABINET COMPANY
Address:	87-49 130TH ST RICHMOND HILL NY 11418
Tribal Indicator:	No
Fed Facility:	No
NAIC Code:	Not reported
SIC Code:	2514

Program ID:	FRS 110001582957
Facility Name:	RAYMAC CABINET COMPANY
Address:	87-49 130TH ST RICHMOND HILL NY 11418
Tribal Indicator:	No
Fed Facility:	No
NAIC Code:	Not reported
SIC Code:	2522

Program ID:	FRS 110001582957
Facility Name:	RAYMAC CABINET COMPANY
Address:	87-49 130TH ST RICHMOND HILL NY 11418
Tribal Indicator:	No
Fed Facility:	No
NAIC Code:	Not reported
SIC Code:	5712

Program ID:	RCRAINFO NYD001268838
Facility Name:	RAYMAC CABINET COMPANY
Address:	87-49 130TH ST RICHMOND HILL NY 11418
Tribal Indicator:	Not reported
Fed Facility:	Not reported
NAIC Code:	Not reported
SIC Code:	2514

Program ID:	RCRAINFO NYD001268838
Facility Name:	RAYMAC CABINET COMPANY
Address:	87-49 130TH ST RICHMOND HILL NY 11418
Tribal Indicator:	Not reported
Fed Facility:	Not reported
NAIC Code:	Not reported
SIC Code:	2522

Program ID:	RCRAINFO NYD001268838

RAYMAC CABINET COMPANY (Continued) **1010261171**

Facility Name: RAYMAC CABINET COMPANY
Address: 87-49 130TH ST RICHMOND HILL NY 11418
Tribal Indicator: Not reported
Fed Facility: Not reported
NAIC Code: Not reported
SIC Code: 5712

Program ID: TRIS 11418RYMCC87491
Facility Name: RAYMAC CABINET COMPANY
Address: 87-49 130TH ST RICHMOND HILL NY 11418
Tribal Indicator: Not reported
Fed Facility: Not reported
NAIC Code: Not reported
SIC Code: 2514

Program ID: TRIS 11418RYMCC87491
Facility Name: RAYMAC CABINET COMPANY
Address: 87-49 130TH ST RICHMOND HILL NY 11418
Tribal Indicator: Not reported
Fed Facility: Not reported
NAIC Code: Not reported
SIC Code: 2522

Program ID: TRIS 11418RYMCC87491
Facility Name: RAYMAC CABINET COMPANY
Address: 87-49 130TH ST RICHMOND HILL NY 11418
Tribal Indicator: Not reported
Fed Facility: Not reported
NAIC Code: Not reported
SIC Code: 5712

AY238 **RAYMAC CABINET CO INC** **RCRA-SQG** **1000294820**
NNE **87-49 130 ST** **FINDS** **NYD001268838**
1/4-1/2 **RICHMOND HILL, NY 11418** **NY MANIFEST**
2445 ft.

Site 4 of 4 in cluster AY

Relative: Higher

Actual: 69 ft.

RCRAInfo:
Owner: UNKNOWN
(212) 555-1212
EPA ID: NYD001268838

Contact: LLOYD GAMBERG
(718) 846-0550

Classification: Small Quantity Generator
TSDF Activities: Not reported

Violation Status: No violations found

FINDS:
Other Pertinent Environmental Activity Identified at Site

TRIS (Toxics Release Inventory System) contains information from facilities on the amounts of over 300 listed toxic chemicals that these facilities release directly to air, water, land, or that are transported off-site.

RAYMAC CABINET CO INC (Continued) **1000294820**

RCRAInfo is a national information system that supports the Resource Conservation and Recovery Act (RCRA) program through the tracking of events and activities related to facilities that generate, transport, and treat, store, or dispose of hazardous waste. RCRAInfo allows RCRA program staff to track the notification, permit, compliance, and corrective action activities required under RCRA.

ICIS (Integrated Compliance Information System) is the Integrated Compliance Information System and provides a database that, when complete, will contain integrated Enforcement and Compliance information across most of EPA's programs. The vision for ICIS is to replace EPA's independent databases that contain Enforcement data with a single repository for that information. Currently, ICIS contains all Federal Administrative and Judicial enforcement actions. This information is maintained in ICIS by EPA in the Regional offices and its Headquarters. A future release of ICIS will replace the Permit Compliance System (PCS) which supports the NPDES and will integrate that information with Federal actions already in the system. ICIS also has the capability to track other activities occurring in the Region that support Compliance and Enforcement programs. These include; Incident Tracking, Compliance Assistance, and Compliance Monitoring.

NY MANIFEST:

Document ID:	NYA3127601
Manifest Status:	Completed copy
Trans1 State ID:	PLATE#
Trans2 State ID:	9082-GF
Generator Ship Date:	870227
Trans1 Recv Date:	870227
Trans2 Recv Date:	Not reported
TSD Site Recv Date:	870227
Part A Recv Date:	870306
Part B Recv Date:	870313
Generator EPA ID:	NYD001268838
Trans1 EPA ID:	NYD000824334
Trans2 EPA ID:	Not reported
TSDF ID:	NYD000824334
Waste Code:	F003 - UNKNOWN
Quantity:	00275
Units:	G - Gallons (liquids only)* (8.3 pounds)
Number of Containers:	005
Container Type:	DM - Metal drums, barrels
Handling Method:	B Incineration, heat recovery, burning.
Specific Gravity:	100
Year:	87
Manifest Tracking Num:	Not reported
Import Ind:	Not reported
Export Ind:	Not reported
Discr Quantity Ind:	Not reported
Discr Type Ind:	Not reported
Discr Residue Ind:	Not reported
Discr Partial Reject Ind:	Not reported
Discr Full Reject Ind:	Not reported
Manifest Ref Num:	Not reported
Alt Fac RCRA Id:	Not reported
Alt Fac Sign Date:	Not reported

RAYMAC CABINET CO INC (Continued) **1000294820**

Mgmt Method Type Code:	Not reported
EPA ID:	NYD001268838
Facility Name:	RAYMAC CABINETS COMPANY
Facility Address:	87-49 130TH STREET
Facility City:	RICHMOND HILL
Facility Address 2:	Not reported
Country:	USA
County:	QU
Mailing Name:	RAYMAC CABINETS COMPANY
Mailing Contact:	RAYMAC CABINETS COMPANY
Mailing Address:	87-49 130TH STREET
Mailing Address 2:	Not reported
Mailing City:	RICHMOND HILL
Mailing State:	NY
Mailing Zip:	Not reported
Mailing Zip4:	Not reported
Mailing Country:	USA
Mailing Phone:	718-846-0550

Document ID:	NYA6456537
Manifest Status:	Completed copy
Trans1 State ID:	PLATE#
Trans2 State ID:	57745GB
Generator Ship Date:	880329
Trans1 Recv Date:	880329
Trans2 Recv Date:	Not reported
TSD Site Recv Date:	880329
Part A Recv Date:	880411
Part B Recv Date:	880412
Generator EPA ID:	NYD001268838
Trans1 EPA ID:	NYD000824334
Trans2 EPA ID:	Not reported
TSDF ID:	NYD000824334
Waste Code:	F003 - UNKNOWN
Quantity:	00275
Units:	G - Gallons (liquids only)* (8.3 pounds)
Number of Containers:	005
Container Type:	DM - Metal drums, barrels
Handling Method:	B Incineration, heat recovery, burning.
Specific Gravity:	100
Year:	88
Manifest Tracking Num:	Not reported
Import Ind:	Not reported
Export Ind:	Not reported
Discr Quantity Ind:	Not reported
Discr Type Ind:	Not reported
Discr Residue Ind:	Not reported
Discr Partial Reject Ind:	Not reported
Discr Full Reject Ind:	Not reported
Manifest Ref Num:	Not reported
Alt Fac RCRA Id:	Not reported
Alt Fac Sign Date:	Not reported
Mgmt Method Type Code:	Not reported
EPA ID:	NYD001268838
Facility Name:	RAYMAC CABINETS COMPANY
Facility Address:	87-49 130TH STREET
Facility City:	RICHMOND HILL

RAYMAC CABINET CO INC (Continued) **1000294820**

Facility Address 2:	Not reported
Country:	USA
County:	QU
Mailing Name:	RAYMAC CABINETS COMPANY
Mailing Contact:	RAYMAC CABINETS COMPANY
Mailing Address:	87-49 130TH STREET
Mailing Address 2:	Not reported
Mailing City:	RICHMOND HILL
Mailing State:	NY
Mailing Zip:	Not reported
Mailing Zip4:	Not reported
Mailing Country:	USA
Mailing Phone:	718-846-0550

Document ID:	NYA6400152
Manifest Status:	Completed after the designated time period for a TSDF to get a copy to the DEC
Trans1 State ID:	PLATE#
Trans2 State ID:	9082GF
Generator Ship Date:	871008
Trans1 Recv Date:	871008
Trans2 Recv Date:	Not reported
TSD Site Recv Date:	871008
Part A Recv Date:	871117
Part B Recv Date:	871023
Generator EPA ID:	NYD001268838
Trans1 EPA ID:	NYD000824334
Trans2 EPA ID:	Not reported
TSDF ID:	NYD000824334
Waste Code:	F003 - UNKNOWN
Quantity:	00330
Units:	G - Gallons (liquids only)* (8.3 pounds)
Number of Containers:	006
Container Type:	DM - Metal drums, barrels
Handling Method:	B Incineration, heat recovery, burning.
Specific Gravity:	100
Year:	87
Manifest Tracking Num:	Not reported
Import Ind:	Not reported
Export Ind:	Not reported
Discr Quantity Ind:	Not reported
Discr Type Ind:	Not reported
Discr Residue Ind:	Not reported
Discr Partial Reject Ind:	Not reported
Discr Full Reject Ind:	Not reported
Manifest Ref Num:	Not reported
Alt Fac RCRA Id:	Not reported
Alt Fac Sign Date:	Not reported
Mgmt Method Type Code:	Not reported
EPA ID:	NYD001268838
Facility Name:	RAYMAC CABINETS COMPANY
Facility Address:	87-49 130TH STREET
Facility City:	RICHMOND HILL
Facility Address 2:	Not reported
Country:	USA
County:	QU
Mailing Name:	RAYMAC CABINETS COMPANY
Mailing Contact:	RAYMAC CABINETS COMPANY

RAYMAC CABINET CO INC (Continued) **1000294820**

Mailing Address: 87-49 130TH STREET
Mailing Address 2: Not reported
Mailing City: RICHMOND HILL
Mailing State: NY
Mailing Zip: Not reported
Mailing Zip4: Not reported
Mailing Country: USA
Mailing Phone: 718-846-0550

AZ239 **UNIFORMS FOR INDUSTRY INC** **FINDS** **1007762336**
NNE **129-09 JAMAICA AVENUE** **110019247563**
1/4-1/2 **RICHMOND HILL, NY 11418**
2452 ft.

Site 7 of 9 in cluster AZ

Relative: Higher

Actual: 68 ft.

FINDS:
Other Pertinent Environmental Activity Identified at Site

FIS (New York - Facility Information System) is New York's Department of Environmental Conservation (DEC) information system for tracking environmental facility information found across the State.

AZ240 **UNIFORMS FOR INDUSTRY** **LTANKS** **S106123796**
NNE **129-09 JAMAICA AVENUE** **VCP** **N/A**
1/4-1/2 **RICHMOND HILL, NY 11418**
2452 ft.

Site 8 of 9 in cluster AZ

Relative: Higher

Actual: 68 ft.

LTANKS:
Site ID: 288517
Spill Date: 11/05/02
Facility Addr2: Not reported
Facility ID: 0208119
Program Number: 0208119
SWIS: 4101
Region of Spill: 2
Investigator: VXBREVDO
Referred To: Not reported
Reported to Dept: 11/05/02
CID: 270
Spill Cause: Tank Test Failure
Water Affected: Not reported
Spill Source: Commercial/Industrial
Spill Notifier: Tank Tester
Cleanup Ceased: / /
Cleanup Meets Standard: False
Last Inspection: / /
Recommended Penalty: Penalty Not Recommended
UST Involvement: False
Spill Class: Known release that creates potential for fire or hazard. DEC Response. Willing Responsible Party. Corrective action taken.
Spill Closed Dt: / /
Remediation Phase: 1
Date Entered In Computer: 11/05/02
Spill Record Last Update: 12/05/06

UNIFORMS FOR INDUSTRY (Continued) **S106123796**

Spille Namer:	LOUIS
Spiller Company:	LOUIS
Spiller Phone:	(718) 849-9316
Spiller Extention:	Not reported
Spiller Address:	129-01 JAMAICA AV
Spiller City,St,Zip:	RICHMOND HILLS, NY
Spiller County:	001
Spiller Contact:	LOUIS
Spiller Phone:	(718) 849-9316
Spiller Extention:	Not reported
DEC Region:	2
Program Number:	0208119
DER Facility ID:	233689
Site ID:	288517
Operable Unit ID:	859694
Operable Unit:	01
Material ID:	515126
Material Code:	0059A
Material Name:	SOLVENTS
Case No.:	Not reported
Material FA:	Other
Quantity:	0.00
Units:	Gallons
Recovered:	0.00
Resource Affected:	Soil
Oxygenate:	False
Site ID:	288517
Operable Unit ID:	859694
Operable Unit:	01
Material ID:	515125
Material Code:	0014A
Material Name:	MINERAL SPIRITS
Case No.:	Not reported
Material FA:	Other
Quantity:	0.00
Units:	Gallons
Recovered:	0.00
Resource Affected:	Soil
Oxygenate:	False
Site ID:	288517
Operable Unit ID:	859694
Operable Unit:	01
Material ID:	515123
Material Code:	0001
Material Name:	#2 Fuel Oil
Case No.:	Not reported
Material FA:	Petroleum
Quantity:	0.00
Units:	Gallons
Recovered:	0.00
Resource Affected:	Soil
Oxygenate:	False
Site ID:	288517
Operable Unit ID:	859694
Operable Unit:	01
Material ID:	515124
Material Code:	0002

UNIFORMS FOR INDUSTRY (Continued) **S106123796**

Material Name:	#4 Fuel Oil
Case No.:	Not reported
Material FA:	Petroleum
Quantity:	0.00
Units:	Gallons
Recovered:	0.00
Resource Affected:	Soil
Oxygenate:	False
Site ID:	288517
Spill Tank Test:	1527657
Tank Number:	1
Tank Size:	6000
Test Method:	03
Leak Rate:	0.00
Gross Fail:	Not reported
Modified By:	Spills
Last Modified:	10/01/04
Test Method:	Horner EZ Check I or II
DEC Memo:	Start DECRemark - 0208119 Prior to Sept, 2004 data translation this spill Lead DEC Field was "VOUGHT" 2/11/2003-Vought-Spill transferred from Sawyer to Vought. Spoke with Stanley Sucharski (Fenly & Nicol) 631-586-4900. 6000 GALLON USTS LINE VAULT-repair is complete and found contaminated soil. 15 yards of soil removed and endpoint samples ready to be taken. Tank is a 6000 gallon fuel oil. Tank is in place and supply line was leaking. Supply line was underground. Depth of excavation is10'. For closure NYSDEC requires disposal manifest, laboratory analyticals, site plan and work invoice. NYSDEC will receive report by 4/11/2003. 2/26/2003-Vought-Spoke with Brian McKay (F&N 631-586-4900x167). 6000 GALLON USTS LINE VAULT-Contaminated soil found around supply/return lines from tank to building. Two USTS's on site (Diesel and mineral oil tank). Soil was excavated (12 yards). Brian will fax site plan, disposal manifest and analyticals. Spill Investigation Report-March2003-Fenley & Nicol-Depth to water is approximately 50'. 6000 GALLON USTS LINE VAULT-Product was found in a concrete vault that contained a portion of the tank piping that runs from the tanks located beneath the western parking area into the building. The components of the tank system were isolated and retested which showed that the lines and not the tanks were the source of failure. Tank piping was replaced for both USTs outside. One UST contained fuel oil and the other contained mop oil. Impacted soils were discovered during piping replacement and 134.53 tons of soil were removed from the site and excavation depth was to 20'. One bottom endpoint soil sample (noted with a slightly "sweet odor" was sent for 8021/8270 analysis (included TCE and PCE) and showed one TAGM exceedance (benzo(a)pyrene at 143ppb). NYSDEC requires:1)TPH modified 8100 analysis from boring performed in area of mop oil line leak and excavation from a depth below 20'(former excavation depth). East Process Water Supply Well is located on site property to south and north process water supply well is located on west side of site. Report recommends spill closure. 5/1/2003-Vought-Site visit by Vought. On-Site were Cheryl Ann Neary (Fenly & Nicol-718-204-4993), Scott Hammerich (Vertex Engineering-631-553-0425) and Jeffrey Mandel(owner-718-846-2993). Site was former laundry processing facility and will be a mini-storage building. 6000 GALLON USTS EXCAVATION-Two empty UST's are on-site (#2 fuel oil-6000 gallons, mop oil-6000 gallons). #2 fuel oil UST failed system tightness test. Tank was isolated and tank passed tank only tightness test. A tank only tightness test was performed on mop oil UST and tank passed tank only test. 6000 GALLON USTS LINE VAULT-Mop oil tank Lines were dug and soil contamination was excavated to a depth of 20' without reaching clean endpoint samples. MOP OIL ROOM-NYSDEC requires: 1)one soil sample between two sumps or two individual

UNIFORMS FOR INDUSTRY (Continued) **S106123796**

samples will be obtained and analyzed for TPH 8100. 2)Perchlorethylene machine-one soil and groundwater sample will be obtained right outside former machine location and analyzed for 8260/8270 as per Shaminder Chawla (NYSDEC Enviro. Remed). PREVIOUSLY ABANDONED USTS-NYSDEC requires: 1)paperwork will be submitted for former abandonment of 4 UST's on-Site FILTER ROOM-NYSDEC requires: 1)one soil boring or two endpoint samples (one wall composite and one bottom sample) will be taken if tanks are removed DRY WELL-NYSDEC requires: 1)submission of historical endpoint analyticals and remedial report. WATER SUPPLY WELLS-at time of site visit, according to site representatives the North Process Water Supply well was not being used and had not been used for many years. Status of East Process Water Supply well was not known. 5/6/2003-Vought-Spoke with Scott Hammerich who inquired about previous spill 9101477. 7/3/2003-Vought-Spoke with Scott Hammerich. 6000 GALLON USTS EXCAVATION-Fuel oil tank (#2 fuel, 6000-gallon which tested tight) was excavated. Contaminated soil found underneath tank. Soil will be excavated to limit reach of excavator and a bottom endpoint sample will be taken. If sample is contaminated further excavation will be performed and then one composite sidewall will be obtained. If bottom sample is clean then a sidewall composite will also be taken. Samples will be analyzed for EPA Method 8270. Hammerich will send investigation report upon field completion. 7/11/2003-Vought-Spoke with Hammerich: 6000 GALLON UST EXCAVATION-Still removing USTs. Refusal at 6' for installation of monitoring well. Deepest sample was 18'. Will Geoprobe week of 7/14. Tanks completely encased in concrete. Vought will schedule site visit on 7/14. 7/16/2003-Vought-Site visit by Vought on 7/14. Visit summary: 6000 GALLON UST EXCAVATION-Two (6000-gallon) UST's are removed: Small amount of soil contamination due to historic overfill. One bottom composite soil sample was taken to confirm removal of impacted material. Mop oil line-soil sampling performed from 20'-30' and non-detect found via PID at 30'. Soil samples sent to laboratory. FILTER ROOM-Three (1500-gallon) USTs encased in concrete. Small amount of contamination found on top of vault. Entire vault including concrete will be removed an two bottom endpoint soil samples will be collected and analyzed for TPH 8100/8270/8260 due to mineral oil, #2 and #4 oil storage history. Wallendpoints will be collected after further excavation. MOP OIL ROOM-Either one improperly abandoned tank or two separate tanks. Geoprobe refusal at 7' and tank invert is at 10'. Owners will decide if abandoning in place or removal. Soil contamination found in tank manways. Vought repeated that UST registration must happen immediately. Six refusals on cobbles for attempt at monitoring well required for water sample due to perc storage as per Region 2 Haz Waste Unit. All historic perc operations and storage occurred above ground. Vought called NYSDEC Haz Waste unit Bob Cozzy for water requirement clarification. Bob Cozzy stated that a water sample is required due to site location in public water supply well area. Vought called Jeffrey Mandel to repeat requirement and spoke to Richard Sena who stated that no letter requiring groundwater sample was necessary and he would convey requirement to owner. Richard also stated that the tank in the mop cleaning room will be removed andnot abandoned in place. 8/22/2003-Vought-email from Scott Hamarich. 6000 GALLON USTS LINE VAULT EXCAVATION-Soil sample obtained from below previous excavation depth shows 6640ppm of THC. 6000-gallon mop oil and 6000-gallon fuel oil UST were excavated and removed. 6000 GALLON UST EXCAVATION-Soil endpoint was analyzed for 8270 and only showed benzo(a)pyrene at 127ppb. Additional soil was excavated and another endpoint soil sample was analyzed for 8270 resulting in no TAGM exceedances.Minor PAH exceedances of benzo(a)anthracene at 345ppb and benzo(a)pyrene at 250ppb in sidewalls of sample due to the presence of fill material. FILTER ROOM-In July 2003 Clean Venture accessed three mineral oil USTs located in the filter room. During removal impacted soils were indentified. Excavation was peformed to a depth of 22' and was bound on all

UNIFORMS FOR INDUSTRY (Continued) **S106123796**

four sides by building footings. Soils at depth of 22' were potentially impacted and as a result a soil boring was performed in the excavation to a depth of 34' and sample sent for 8260/82780. Analyticals showed 9190ppb xylene as only parameter which exceeded TAGM. MOP OIL ROOM-In July 2003 Clean Venture accessed the former UST in the mop oil room. The tank was removed and impacted soils were noted. Excavation was continued to a depth of 22' and was bound on all four sides by building footings. Soils at depth of 22' were potentially impacted and as a result a soil boring was performed in the excavation to a depth of 32' and sample sent for 8260/82780/8100. Analyticals showed 2750ppb xylene and 11700ppb THC by modified 8100. 10/16/03-Vought-contacted Chris Magee (DEC-Albany) for assistance regarding mop oil and mineral oil analyticals. DEC requires: 6000 GALLON USTS LINE VAULT-1)description of mop oil composition including brand names and chemical composition to ensure proper analyses were peformed (due to 6640ppb THC exceedance). 6000 GALLON UST EXCAVATION-1)Possible investigation of mop oil parameters once mop oil composition is submitted. MOP OIL ROOM-1)Groundwater samples by perc operations, downgradient of site, status, sampling ability and ownership of East and North Process Water Supply well 2)site plan with all tanks and piping and historical areas of perc usage, perc recycling and disposal methods 3)description of mop oil composition including brand names and chemical composition to ensure proper analyses were peformed (due to 11700ppb THC exceedance). FILTER ROOM-1)Type ofproduct that was stored in Filter Room USTs (mineral oil vs. mineral spirits) and 8100 results due to storage of mineral spirits. DRYWELL-1)drywell closure report including analyticals and disposal manifest and location on site plan of excavateddrywell and all other drywells. PBS REGISTRATION. 10/16/2003-Vought-Left a message for Hamarich to return call to DEC so above requirements could be discussed. Vought spoke with Hamarich who is putting together info in a report. Vought faxedHamarich copy of spill report (with requirements) and PBS registration. 12/5/2003-Vought-Review of report sent via email from Hammarich on 11/19/03. Email from Hammarich with list of chemicals utilized by UFI with material safety data sheets. List of chemicals were: 1)petroleum process oil 2)stoddard solvent 3)severly hydrated light napthalenic distillate aka process extender oil 4)petroleum lubricating oil base stock 5)severely hydrated heavy napthalenic distillate 6)mineral spirits (petroleum hydrocarbons and stoddard solvent) and 7)petroleum solvent(627 Solvent contains 83 C7-C10 saturated hydrocarbons, .4 toluene, .8 xylene, .2 ethylbenzene and 14 C8+aromatics). 12/5/2003-Vought-Review of report sent via email from Hammarich on 12/1/03. Email from Hammarich including user manual for drycleaning maching (a Bowe-Passat P564 5th generation machine). According to UFI "the drycleaner was self-contained with no external tanks and perc was replenished and disposed by Safety Clean". Mop oils included Severly hydrated heavy napthalenic distillate, petroleum process oil and petroleum lubricating oil base stock. 12/5/2003-Vought-Data and outstanding requirement review: 6000 GALLON UST EXCAVATION-Two USTs (fueloil and mineral oil) passes tank only tightness tests after isolate and retest was performed. Failure due to line leak and for info see 6000 GALLON USTS LINE VAULT. Small amount of contaminated soil found under tank resulting in further excavationand collection of one additional endpoint sample. Soil analyticals show minor PAH exceedance at 345ppb benzo(a)anthracene and 250ppb benzo(a)pyrene due to fill material and non detect napthalene. DEC has no further requirements with respect to this area. 6000 GALLON UST LINE VAULT-Contaminated soil found and 134 tons were removed from site. Additional excavation resulted in collection of one additional endpoint sample showing 6640ppb THC. Vought emailed Tim Lebbaron(DEC Albany) for instruction on 6640ppb result. (Note:mineral oil contains petroleum process oil and napthalenic distillate but these were not analyzed due to DEC requirement of modified 8100 analyses). MOP OIL ROOM-Contained former Perc

UNIFORMS FOR INDUSTRY (Continued) **S106123796**

operations. UST was excavatedand additional soils were removed to a depth of 22' and one endpoint soil sample was collected. Soil analyticals showed 2750ppb xylene and 11700ppb THC. Tetrachlorethene(PCE) was non detect and below 64ppb and napthalene was below standards. DECrequires: 1)groundwater sample 3)PBS registration. Vought emailed Tim Lebbaron(DEC Albany) for instruction on 11700ppb result. Mop oils included Severly hydrated heavy napthalenic distillate, petroleum process oil and petroleum lubricating oil base stock. FILTER ROOM-Excavation of three mineral oil USTs. Contaminated soil was found and additional excavation was performed to a depth of 22'. A boring was performed through the bottom of the excavation and a soil sample was collected at a depth of 34'. Analyticals showed 9190ppb xylene and 5800ppb napthalene. DEC requires: 1)downgradient groundwater sample DRYWELL-DEC requires: 1)drywell closure report (analyticals, site plan and location). 12/5/03-Vought-Called Richard Sena and explained outstanding requirements and also gave permission to backfill 6000 GALLON UST EXCAVATION with material originating ONLY from excavation or from new fill (and NOT from line vault excavation). 12/9/2003-Vought-After discussion with O'Connell(DEC) the difficulty in interpreting analyticals is due to that Modified 8100 should be only used on mineral oil which was stated as the contaminant in question. It was later determined that it was not mineral oil but mineral spirits which should have been anlayzed via 8260/8270. Therefore complete list 8260/8270 will be performed on all future samples. 1/13/2004-Vought-Received message from Scott Hammarich. Vought called Hammarich and line was busy. 1/14/2004-Vought-Called Hammarich(631-758-1580x224) and left message to return call to DEC. 1/23/04-Vought-Received well proposal from Scott Hammarich via email. 2/2/04-Vought-Spoke with DEC Sigona and Chemical Bulk Storage Inspection performed by DEC Zhao. DEC requiressubmission of updated CBS registration. Vought spoke with Hammarich and CBS being prepared for immediate submission. 2/3/04-Vought-Review of well propsal received 1/23/04. Proposal for the installation of one well in the former mop oil room/filter room and groundwater samples will be analyzed for VOCs 8260. DEC requires: 1)complete list 8260/8270 analyses due to napthalenic distillate, TCE, PCE, vinyl chloride 2)additional well at former tank line vault excavation 3)drywell closure report4)collection of deepest dry soil sample and highest PID reading and 8260/8270 complete list analysis at each well location. Additional wells may be required. Vought sent email to Hammarich with requirements. 2/12/04-Vought-Spoke to Scott Hammarich and well installation began of two monitoring wells (one near mop/oil filter room and the second well will be installed at the fuel line vault. Soil samples analyzed for complete list 8260. Samples at soil/water interface and highest PID. DEC will receive report by 3/31/04. 3/2/04-Vought-Spoke with Hammarich and TCE in MW1 is 1.4ppb, MW2 samples will be run due to high detection limits. Hammarich will send results and email additional proposed well locations. 3/2/04-Vought-Receivedemail from Hammarich 3/18/04-Vought-Reviewed email received on 3/18/04. Proposal for two additional wells VMW4(upgradient well) and VMW-3(downgradient well). Email also contained soil and groundwater analyticals from MW1 and MW2 installation.Groundwater analyticals show 650ppb 1,2,4-trimethylbenzene(WMW-1), 280ppb 2-Butanone(WMW-1), 180ppb 4-Isopropyltoluene(WMW-1), 1600ppb acetone(WMW-1), 4500ppb cis-1,2-Dichloroethene(WMW-1), 520ppb m,p-xylene(WMW-1), 120ppb napthalene(WMW-1), 190ppb n-Propylbenzene(WMW-1), 1400ppb p-Ethyltoluene, 320ppb vinyl chloride(WMW-1), 510ppb 3+4-methylphenol(WMW-1), 63ppb 1,2,4-trimethylbenzene(VMW-2), 21ppb 4-isopropyltoluene(VMW-2), 7.4ppb cis-1,2-dichloroethene(VMW-2), 150ppb napthalene(VMW-2), 63ppb p-ethyltoluene(VMW-2), 5.5ppb vinyl chloride(VMW-2), 240ppb 2-methylnapthalene(VMW-2). Vought spoke with Hammarich and approved additional well proposal. 3/25/04-Vought-Will backfill with RCA (crushed stone). One

UNIFORMS FOR INDUSTRY (Continued) **S106123796**

well installed and additional wells being installed today. 4/13/04-Vought-Received message from Hammarich. Vought called Hammarich and left message to return call to DEC. 4/15/04-Vought-Spoke with Hammarich who requested office visit for dropping off PBS registration.Well samples from four monitoring wells taken. Unsure of flow direction. Upgradient well has TCE. 4/20/04-Vought-Meeting at DEC with Hammarich, Sena, DEC Brevdo and Vought for submission of groundwater data and preliminary discussion of possibleproject management via Has Waste and BCP program. Vought sent email to Rommel with TCE, PCE and DCE concentrations for forwarding to Haz Waste group. Petroleum Remediation requirements: 1)define true groundwater 2)well installation downgradient ofVMW1 to delineate 1,2,4-trimethylbenzene, napthalene, ethylbenzene and xylenes 3)well installation at downgradient of expected source 4)surrounding area site plan 5)upgradient source information. Vought spoke with Harmarich and e-mailed requirements. 12/21/04-Vought-Received call from Sena that he wants to know further requirements to close spill. Vought returned call and left a message that site may have a new project manager. 12/28/04 File left for Randy Austin due to Product type. DEC LEAD changed from Vought to Unassigned. Rommel 1/7/05 - Austin - spill report reassigned to Sawyer, due to his prior involvement with this matter - end 1/31/06: Reviewed the spill file and addtional subsurface investigation of UFI, 129-09 Jamaica Avenue, performed by GCE. Met with Dave Smith and Jack Aversa to brief them about present status of the spill and additional subsurface report. One copy of the report added to the file. (Sadique) 12/4/06 - Austin - Reassigned to Kumar for review towards either closing spill, or possible reassignment to Remed. Section "B". - end 12/05/06-Hiralkumar Patel. review entire spill notes. as site has groundwater contamination, after discussed with DEC Austin, case transferred to Remed. section. END DECRemark - 0208119

Remarks: Start CallerRemark - 0208119 test and repair END CallerRemark - 0208119

VCP:

Program Type: BCP
Site Code: 375336
Assessment: Information submitted with the BCP application regarding the conditions at the site are currently under review and will be revised as additional information becomes available.
Env Problems: Groundwater samples collected throughout the site, as well on the adjacent properties to the south and west,indicate that the site is highly contaminated with chlorinated and petroleum hydrocarbons. PCE, TCE, cis-1,2-DCE and vinyl chloride were found at concentrations up to 230, 91, 7,200, and 900 μg/L, respectively. A downgradient grab sample collected off-site also had elevated concentrations. Total BTEX concentrations were as high as 932 μg/L. A floating product plume,ranging from 1" to 6.06’ in thickness, was encountered at 4 of the 12 wells on site.
Site Desc: This is a new BCP application and pertains to the Uniforms for Industry property located at 129-09 Jamaica Avenue, Richmond Hill, Queens County. This site is approximately 1.72 acres in size. Current use of the property is industrial. Future useof the property is residential and commercial. Known contaminants at this site are petroleum, chlorinated solvents, other VOCs, SVOCs, metals, pesticides, and PCBs. These contaminants are impacting the soil and groundwater. Soil gas is also a concern. This BCP application is currently under review and the Department of Environmental Conservation will determine the application’s approval and eligibility in conjunction with the Department of Health.

AZ241
NNE
1/4-1/2
2452 ft.

UNIFORMS FOR INDUSTRY, INC.
129-09 JAMAICA AVE.
RICHMND HL., NY

DRYCLEANERS **S106436550**
N/A

Site 9 of 9 in cluster AZ

Relative:
Higher

Actual:
68 ft.

DRYCLEANERS:
Facility ID: 2-6307-00244
Region: QUEENS

242
WNW
1/4-1/2
2463 ft.

PULL BOX 1671
87-63 114TH STREET
QUEENS, NY

NY Spills **S106002052**
N/A

Relative:
Higher

Actual:
58 ft.

NY Spills:

Site ID:	170171
Facility Addr2:	Not reported
Facility ID:	0112041
Spill Number:	0112041
Facility Type:	ER
SWIS:	4101
Region of Spill:	2
Investigator:	KMFOLEY
Referred To:	Not reported
Spill Date:	03/21/02
Reported to Dept:	03/21/02
CID:	282
Spill Cause:	Unknown
Water Affected:	Not reported
Spill Source:	Unknown
Spill Notifier:	Affected Persons
Cleanup Ceased:	/ /
Cleanup Meets Std:	False
Last Inspection:	/ /
Recommended Penalty:	Penalty Not Recommended
UST Trust:	False
Spill Class:	Known release with minimal potential for fire or hazard. DEC Response. Willing Responsible Party. Corrective action taken.
Spill Closed Dt:	04/23/02
Remediation Phase:	0
Date Entered In Computer:	03/21/02
Spill Record Last Update:	04/23/02
Spiller Name:	Not reported
Spiller Company:	UNKNOWN FOR NOW
Spiller Address:	SAME
Spiller City,St,Zip:	ZZ
Spiller Company:	001
Spiller Phone:	Not reported
Contact Name:	CHARLIE MCCARTHY
Contact Phone:	(212) 580-6765
DEC Region:	2
Program Number:	0112041
DER Facility ID:	143185
Site ID:	170171
Operable Unit ID:	850853
Operable Unit:	01
Material ID:	526055
Material Code:	0064A
Material Name:	UNKNOWN MATERIAL

PULL BOX 1671 (Continued) **S106002052**

Case No.: Not reported
Material FA: Other
Quantity: 6.00
Units: Gallons
Recovered: 0.00
Resource Affected: Soil
Oxygenate: False
DEC Memo: Start CallerRemark - 0112041 they have 6 gallons of a unknown oil sitting on top of 40 gallons water.spill is in the pull box END CallerRemark - 0112041
Remarks: Start DECRemark - 0112041 Prior to Sept, 2004 data translation this spill Lead DEC Field was "FOLEY" Con Ed e2mis #141898 Notes: 3/21/02 - 2200 J. SONTAG - 17813 - FOD, REPORTS FINDING APPROX G GALS OF AN UNKNOWN OIL ON APPROX 40 GALS OF WATER IN P/BOX 1671. SPILL IS CONTAINED. NO SEWERS OR WATERWAYS AFFECTED. NO FIRE OR SMOKE INVOLVED. NO INJURIES RELATED TO SPILL. NO PRIVATE PROPERTY AFFECTED. TAG # 15556 INSTALLED IN STRUCTURE. NO SEWER CONNECTIONS. NO SUMPS. NO SUBSTANTIAL CRACKS INSTRUCTURE. PCB SAMPLE TAKEN. CHAIN OF CUSTODY FORM # BB00424 FILLED OUT AND MARKED 'E' (WITHIN 8 HRS) PRIORITY. CLEANUP PENDING LAB RESULT. TJ - 50495 CIG MCCARTHY NOTIFIED AT 2238 HRS. LAB RESULT RECEIVED 3/22/02 - 0630. 02-02404. <1.0 PPM. 22-MAR-2002 1150HRS FERNANDEZ REPORTS DOUBLE WASHED STRUCTURE WITH BIO GEN BULLDOG. REMOVED ALL LIQUIDS. SEALED SUMP WITH CEMENT, REMOVED TAG # 15556 JOB COMPLETE 100 - 3/22/02 - No leaking company equipment, incident is closed. END DECRemark - 0112041

---

243 **RICHMOND HILL REPUBLICAN** **NY Spills** **S102239079**
NW **86-15 LEFFERTS BOULEVARD** **NY Hist Spills** **N/A**
1/4-1/2 **RICHMOND HILL, NY**
2490 ft.

Relative:
Higher

Actual:
63 ft.

NY Spills:
Site ID: 127068
Facility Addr2: Not reported
Facility ID: 9514454
Spill Number: 9514454
Facility Type: ER
SWIS: 4101
Region of Spill: 2
Investigator: MMMULQUE
Referred To: Not reported
Spill Date: 02/12/96
Reported to Dept: 02/12/96
CID: 06
Spill Cause: Human Error
Water Affected: Not reported
Spill Source: Institutional, Educational, Gov., Other
Spill Notifier: Other
Cleanup Ceased: / /
Cleanup Meets Std: False
Last Inspection: / /
Recommended Penalty: Penalty Not Recommended
UST Trust: False
Spill Class: Known release with minimal potential for fire or hazard. DEC Response. Willing Responsible Party. Corrective action taken.
Spill Closed Dt: 02/12/96
Remediation Phase: 0
Date Entered In Computer: 02/12/96
Spill Record Last Update: 03/26/96
Spiller Name: Not reported

RICHMOND HILL REPUBLICAN (Continued) **S102239079**

Spiller Company:	RICHMOND HILL REPUBLICAN
Spiller Address:	86-15 LEFFERTS BOULEVARD
Spiller City,St,Zip:	RICHMOND HILL, NY
Spiller Company:	001
Spiller Phone:	(718) 846-6389
Contact Name:	Not reported
Contact Phone:	(718) 846-6389
DEC Region:	2
Program Number:	9514454
DER Facility ID:	109775
Site ID:	127068
Operable Unit ID:	1025552
Operable Unit:	01
Material ID:	354581
Material Code:	0001
Material Name:	#2 Fuel Oil
Case No.:	Not reported
Material FA:	Petroleum
Quantity:	2.00
Units:	Gallons
Recovered:	2.00
Resource Affected:	Soil
Oxygenate:	False
DEC Memo:	Start CallerRemark - 9514454 CUSTOMER ORDERED OIL. DRIVER STARTED TO PUMP AND SPILLED OIL ONTO CONCRETE. TANK WAS FULL. CLEANED UP. END CallerRemark - 9514454
Remarks:	Start DECRemark - 9514454 Prior to Sept, 2004 data translation this spill Lead DEC Field was "MULQUEEN" END DECRemark - 9514454

NY Hist Spills:

Region of Spill:	2
Spill Number:	9514454
Investigator:	MULQUEEN
Caller Name:	Not reported
Caller Agency:	Not reported
Caller Phone:	Not reported
Notifier Name:	Not reported
Notifier Agency:	Not reported
Notifier Phone:	Not reported
Spill Date/Time:	02/12/1996 13:00
Reported to Dept Date/Time:	02/12/96 13:43
SWIS:	63
Spiller Name:	RICHMOND HILL REPUBLICAN
Spiller Contact:	Not reported
Spiller Phone:	(718) 846-6389
Spiller Phone:	(718) 846-6389
Spiller Address:	86-15 LEFFERTS BOULEVARD
Spiller City,St,Zip:	RICHMOND HILL, NY
Spill Cause:	Human Error
Reported to Dept:	On Land
Water Affected:	Not reported
Spill Source:	02
Spill Notifier:	Other
PBS Number:	Not reported
Cleanup Ceased:	/ /
Cleanup Meets Std:	False
Last Inspection:	/ /

RICHMOND HILL REPUBLICAN (Continued) **S102239079**

Recommended Penalty: Penalty Not Recommended
Spiller Cleanup Dt: / /
Enforcement Date: / /
Invstgn Complete: / /
UST Involvement: False
Spill Class: Known release with minimal potential for fire or hazard. DEC Response. Willing Responsible Party. Corrective action taken.
Spill Closed Dt: 02/12/96
Corrective Action Plan Submitted: / /
Date Region Sent Summary to Central Office: / /
Date Spill Entered In Computer Data File: 02/12/96
Date Spill Entered In Computer Data File: Not reported
Update Date: 03/26/96
Is Updated: False
PBS Number: Not reported
Tank Number: Not reported
Tank Size: Not reported
Test Method: Not reported
Leak Rate Failed Tank: Not reported
Gross Leak Rate: Not reported
Material Class Type: Petroleum
Quantity Spilled: 2
Unkonwn Quantity Spilled: False
Units: Gallons
Quantity Recovered: 2
Unkonwn Quantity Recovered: False
Material: #2 FUEL OIL
Class Type: #2 FUEL OIL
Times Material Entry In File: 24464
CAS Number: Not reported
Last Date: 19941207
DEC Remarks: Not reported
Remark: CUSTOMER ORDERED OIL. DRIVER STARTED TO PUMP AND SPILLED OIL ONTO CONCRETE. TANK WAS FULL. CLEANED UP.

BB244 **117-15 MYRTLE AVE/QUEENS** **LTANKS** **S102671533**
NW **117-15 MYRTLE AVENUE** **HIST LTANKS** **N/A**
1/4-1/2 **NEW YORK CITY, NY**
2496 ft.

Site 1 of 2 in cluster BB

Relative:
Higher

Actual:
60 ft.

LTANKS:
Site ID: 273433
Spill Date: 06/01/90
Facility Addr2: Not reported
Facility ID: 9002434
Program Number: 9002434
SWIS: 4101
Region of Spill: 2
Investigator: JAMES
Referred To: Not reported
Reported to Dept: 06/01/90
CID: Not reported
Spill Cause: Tank Overfill
Water Affected: Not reported
Spill Source: Tank Truck
Spill Notifier: Local Agency
Cleanup Ceased: 06/13/95

117-15 MYRTLE AVE/QUEENS (Continued) **S102671533**

Cleanup Meets Standard:	True
Last Inspection:	/ /
Recommended Penalty:	Penalty Not Recommended
UST Involvement:	False
Spill Class:	Known release that creates potential for fire or hazard. (Highly Improbable)
Spill Closed Dt:	06/13/95
Remediation Phase:	0
Date Entered In Computer:	06/05/90
Spill Record Last Update:	06/13/95
Spille Namer:	Not reported
Spiller Company:	GAGE OIL COMPANY
Spiller Phone:	(718) 525-8900
Spiller Extention:	Not reported
Spiller Address:	Not reported
Spiller City,St,Zip:	ZZ
Spiller County:	001
Spiller Contact:	Not reported
Spiller Phone:	Not reported
Spiller Extention:	Not reported
DEC Region:	2
Program Number:	9002434
DER Facility ID:	222449
Site ID:	273433
Operable Unit ID:	940472
Operable Unit:	01
Material ID:	437174
Material Code:	0001
Material Name:	#2 Fuel Oil
Case No.:	Not reported
Material FA:	Petroleum
Quantity:	50.00
Units:	Gallons
Recovered:	0.00
Resource Affected:	Sewer
Oxygenate:	False
Site ID:	Not reported
Spill Tank Test:	Not reported
Tank Number:	Not reported
Tank Size:	Not reported
Test Method:	Not reported
Leak Rate:	Not reported
Gross Fail:	Not reported
Modified By:	Not reported
Last Modified:	Not reported
Test Method:	Not reported
DEC Memo:	Not reported
Remarks:	Start CallerRemark - 9002434 NYCDOS TO APPLY SAND, NYCPD HAZ MAT ON SCENE, NYCFD HAZ MAT NOTIFIED, OIL WAS WASHED DOWN, OVERFILL IN BASEMENT OF BLDG, OIL TRAVELED DOWN TO STREET & INTO SEWERS. END CallerRemark - 9002434

HIST LTANKS:

Region of Spill:	2
Spill Number:	9002434
Investigator:	JAMES
Caller Name:	Not reported
Caller Agency:	Not reported

117-15 MYRTLE AVE/QUEENS (Continued) **S102671533**

Caller Phone:	Not reported
Caller Extension:	Not reported
Notifier Name:	Not reported
Notifier Agency:	Not reported
Notifier Phone:	Not reported
Notifier Extension:	Not reported
Spill Date:	06/01/1990
Spill Time:	14:17
Reported to Department Date:	06/01/90
Reported to Department Time:	14:41
SWIS:	63
Spiller Contact:	Not reported
Spiller Phone:	Not reported
Spiller Extention:	Not reported
Spiller Name:	GAGE OIL COMPANY
Spiller Address:	Not reported
Spiller City,St,Zip:	Not reported
Facility Contact:	Not reported
Facility Phone:	(718) 525-8900
Facility Extention:	Not reported
Spill Cause:	Tank Overfill
Resource Affectd:	In Sewer
Water Affected:	Not reported
Spill Source:	Tank Truck
Spill Notifier:	Local Agency
PBS Number:	Not reported
Cleanup Ceased:	06/13/95
Cleanup Meets Standard:	True
Last Inspection:	/ /
Recommended Penalty:	Penalty Not Recommended
Spiller Cleanup Date:	/ /
Enforcement Date:	/ /
Investigation Complete:	/ /
UST Involvement:	False
Spill Class:	Known release that creates potential for fire or hazard. (Highly Improbable)
Spill Closed Dt:	06/13/95
Date Region Sent Summary to Central Office:	/ /
Corrective Action Plan Submitted:	/ /
Date Spill Entered In Computer Data File:	06/05/90
Time Spill Entered In Computer Data File:	Not reported
Spill Record Last Update:	06/13/95
Is Updated:	False
PBS Number:	Not reported
Tank Number:	Not reported
Tank Size:	Not reported
Test Method:	Not reported
Leak Rate Failed Tank:	Not reported
Gross Leak Rate:	Not reported
Material Class Type:	Petroleum
Quantity Spilled:	50
Unkonwn Quantity Spilled:	False
Units:	Gallons
Quantity Recovered:	0
Unkonwn Quantity Recovered:	False
Material:	#2 FUEL OIL
Class Type:	#2 FUEL OIL

117-15 MYRTLE AVE/QUEENS (Continued) **S102671533**

Times Material Entry In File: 24464
CAS Number: Not reported
Last Date: 19941207
DEC Remarks: Not reported
Spill Cause: NYCDOS TO APPLY SAND, NYCPD HAZ MAT ON SCENE, NYCFD HAZ MAT NOTIFIED, OIL WAS WASHED DOWN, OVERFILL IN BASEMENT OF BLDG, OIL TRAVELED DOWN TO STREET INTO SEWERS.

BC245 **8624 124TH ST RICHMOND HILL QUEENS** **ERNS** **98425486**
North **8624 124TH ST RICHMOND HILL QUEENS** **N/A**
1/4-1/2 **QUEENS, NY**
2503 ft.

Site 1 of 3 in cluster BC

Relative: Higher

Actual: 67 ft.

Click this hyperlink while viewing on your computer to access additional ERNS detail in the EDR Site Report.

BC246 **KROOSS RESIDENCE** **NY Spills** **S103036155**
North **8624 124TH ST** **NY Hist Spills** **N/A**
1/4-1/2 **RICHMOND HILL, NY**
2503 ft.

Site 2 of 3 in cluster BC

Relative: Higher

Actual: 67 ft.

NY Spills:
Site ID: 274086
Facility Addr2: Not reported
Facility ID: 9713011
Spill Number: 9713011
Facility Type: ER
SWIS: 4101
Region of Spill: 2
Investigator: MCTIBBE
Referred To: Not reported
Spill Date: 02/21/98
Reported to Dept: 02/21/98
CID: 06
Spill Cause: Human Error
Water Affected: Not reported
Spill Source: Commercial Vehicle
Spill Notifier: Federal Government
Cleanup Ceased: / /
Cleanup Meets Std: False
Last Inspection: / /
Recommended Penalty: Penalty Not Recommended
UST Trust: False
Spill Class: Known release with minimal potential for fire or hazard. DEC Response. Willing Responsible Party. Corrective action taken.
Spill Closed Dt: 03/04/98
Remediation Phase: 0
Date Entered In Computer: 02/21/98
Spill Record Last Update: 03/04/98
Spiller Name: Not reported
Spiller Company: VIJAX OIL
Spiller Address: Not reported
Spiller City,St,Zip: BROOKLYN, ZZ
Spiller Company: 001
Spiller Phone: (718) 497-4491

KROOSS RESIDENCE (Continued) **S103036155**

Contact Name:	KROOSS
Contact Phone:	(718) 846-4731
DEC Region:	2
Program Number:	9713011
DER Facility ID:	222925
Site ID:	274086
Operable Unit ID:	1059169
Operable Unit:	01
Material ID:	327590
Material Code:	0001
Material Name:	#2 Fuel Oil
Case No.:	Not reported
Material FA:	Petroleum
Quantity:	25.00
Units:	Gallons
Recovered:	25.00
Resource Affected:	Soil
Oxygenate:	False
DEC Memo:	Start CallerRemark - 9713011 oil company delivered oil to wrong address - spill is in a basement oil company has put pads down - basment floor is dirt - homeowner complaining about odor and that the oil was not completely cleaned up END CallerRemark - 9713011
Remarks:	Start DECRemark - 9713011 Prior to Sept, 2004 data translation this spill Lead DEC Field was "TIBBE" CLEANED BY TRISTATE ENV. FOR SWEET CLAIMS AND VIJAX. END DECRemark - 9713011

NY Hist Spills:

Region of Spill:	2
Spill Number:	9713011
Investigator:	TIBBE
Caller Name:	Not reported
Caller Agency:	Not reported
Caller Phone:	Not reported
Notifier Name:	Not reported
Notifier Agency:	Not reported
Notifier Phone:	Not reported
Spill Date/Time:	02/21/1998 12:00
Reported to Dept Date/Time:	02/21/98 19:00
SWIS:	63
Spiller Name:	VIJAX OIL
Spiller Contact:	Not reported
Spiller Phone:	(718) 497-4491
Spiller Contact:	KROOSS
Spiller Phone:	(718) 846-4731
Spiller Address:	Not reported
Spiller City,St,Zip:	Not reported
Spill Cause:	Human Error
Reported to Dept:	On Land
Water Affected:	Not reported
Spill Source:	07
Spill Notifier:	Federal Government
PBS Number:	Not reported
Cleanup Ceased:	/ /
Cleanup Meets Std:	False
Last Inspection:	/ /
Recommended Penalty:	Penalty Not Recommended
Spiller Cleanup Dt:	/ /

KROOSS RESIDENCE (Continued) **S103036155**

Enforcement Date: / /
Invstgn Complete: / /
UST Involvement: False
Spill Class: Known release with minimal potential for fire or hazard. DEC Response. Willing Responsible Party. Corrective action taken.
Spill Closed Dt: 03/04/98
Corrective Action Plan Submitted: / /
Date Region Sent Summary to Central Office: / /
Date Spill Entered In Computer Data File: 02/21/98
Date Spill Entered In Computer Data File: Not reported
Update Date: 03/04/98
Is Updated: False
PBS Number: Not reported
Tank Number: Not reported
Tank Size: Not reported
Test Method: Not reported
Leak Rate Failed Tank: Not reported
Gross Leak Rate: Not reported
Material Class Type: Petroleum
Quantity Spilled: 25
Unkonwn Quantity Spilled: False
Units: Gallons
Quantity Recovered: 25
Unkonwn Quantity Recovered: False
Material: #2 FUEL OIL
Class Type: #2 FUEL OIL
Times Material Entry In File: 24464
CAS Number: Not reported
Last Date: 19941207
DEC Remarks: CLEANED BY TRISTATE ENV. FOR SWEET CLAIMS AND VIJAX.
Remark: oil company delivered oil to wrong address - spill is in a basement oil company has put pads down - basment floor is dirt - homeowner complaining about odor and that the oil was not completely cleaned up

---

BB247 **HILLSIDE AVE** **NY Spills** **S106967760**
NW **HILLSIDE AVE / MYRTLE AV** **N/A**
1/4-1/2 **QUEENS, NY**
2523 ft.

Site 2 of 2 in cluster BB

Relative: Higher

Actual: 60 ft.

NY Spills:
Site ID: 345698
Facility Addr2: Not reported
Facility ID: 0501527
Spill Number: 0501527
Facility Type: ER
SWIS: 4101
Region of Spill: 2
Investigator: MCTIBBE
Referred To: Not reported
Spill Date: 05/06/05
Reported to Dept: 05/06/05
CID: 64
Spill Cause: Equipment Failure
Water Affected: Not reported
Spill Source: Commercial/Industrial
Spill Notifier: Responsible Party
Cleanup Ceased: / /

HILLSIDE AVE (Continued) **S106967760**

Cleanup Meets Std:	False
Last Inspection:	/ /
Recommended Penalty:	Penalty Not Recommended
UST Trust:	False
Spill Class:	Known release with minimal potential for fire or hazard. DEC Response. Willing Responsible Party. Corrective action taken.
Spill Closed Dt:	05/24/05
Remediation Phase:	0
Date Entered In Computer:	05/09/05
Spill Record Last Update:	05/24/05
Spiller Name:	JOSEPHINE BROWN
Spiller Company:	NEW YORK CITY TRANSIT
Spiller Address:	Not reported
Spiller City,St,Zip:	NN
Spiller Company:	001
Spiller Phone:	(917) 996-7634
Contact Name:	JOSEPHINE BROWN
Contact Phone:	(917) 996-7634
DEC Region:	2
Program Number:	0501527
DER Facility ID:	291939
Site ID:	345698
Operable Unit ID:	1103415
Operable Unit:	01
Material ID:	583624
Material Code:	0021A
Material Name:	TRANSMISSION FLUID
Case No.:	Not reported
Material FA:	Petroleum
Quantity:	1.00
Units:	Gallons
Recovered:	0.00
Resource Affected:	Sewer
Oxygenate:	False
DEC Memo:	Not reported
Remarks:	Start DECRemark - 0501527 05/24/05: A citizen noticied fluid leaking from the back of a bus and they notified the driver. Small leak of transmission fluid was discharged to a sewer. NYC DEP not notified. END DECRemark - 0501527

BD248 **DEMETRI AUTO BODY INC** **FINDS** **1008930588**
NE **130-16 89TH RD** **110022883575**
1/4-1/2 **RICHMOND HILL, NY 11418**
2523 ft.

Site 1 of 2 in cluster BD

Relative:
Higher

FINDS:
Other Pertinent Environmental Activity Identified at Site

Actual:
66 ft.

AFS (Aerometric Information Retrieval System (AIRS) Facility Subsystem) replaces the former Compliance Data System (CDS), the National Emission Data System (NEDS), and the Storage and Retrieval of Aerometric Data (SAROAD). AIRS is the national repository for information concerning airborne pollution in the United States. AFS is used to track emissions and compliance data from industrial plants. AFS data are utilized by states to prepare State Implementation Plans to comply with regulatory programs and by EPA as an input for the estimation of total national emissions. AFS is undergoing a major redesign to support facility operating permits required under Title V

DEMETRI AUTO BODY INC (Continued) **1008930588**

of the Clean Air Act.

FIS (New York - Facility Information System) is New York's Department of Environmental Conservation (DEC) information system for tracking environmental facility information found across the State.

BE249 **87-60 113TH ST** **HIST UST** **U001834149**
WNW **87-60 113TH ST** **N/A**
1/4-1/2 **RICHMOND HILL, NY 11418**
2531 ft.

Site 1 of 2 in cluster BE

Relative:
Equal

Actual:
56 ft.

HIST UST:

PBS Number:	2-195804
SPDES Number:	Not reported
Emergency Contact:	RAY MELENDEZ
Emergency Telephone:	(718) 805-0571
Operator:	RAY MELENDEZ
Operator Telephone:	(718) 805-0571
Owner Name:	CAROL ANN REALTIES, INC
Owner Address:	505 CHESTNUT ST-P O BOX D
Owner City,St,Zip:	CEDARHURST, NY 11516
Owner Telephone:	(516) 374-7000
Owner Type:	Corporate/Commercial
Owner Subtype:	Not reported
Mailing Name:	CAROL ANN REALTIES, INC
Mailing Address:	505 CHESTNUT ST-P O BOX D
Mailing Address 2:	Not reported
Mailing City,St,Zip:	CEDARHURST, NY 11516
Mailing Contact:	AARON SIRULNICK
Mailing Telephone:	(516) 374-7000
Owner Mark:	First Owner
Facility Status:	1 - Active PBS facility, i.e. total capacity of the PBS tanks is greater than 1,100 gallons, regardless if Subpart 360-14 tanks exist or not at the facility.
Facility Addr2:	87-60 113TH ST
SWIS ID:	6301
Old PBS Number:	Not reported
Facility Type:	APARTMENT BUILDING
Inspected Date:	Not reported
Inspector:	Not reported
Inspection Result:	Not reported
Federal ID:	Not reported
Certification Flag:	False
Certification Date:	07/14/1997
Expiration Date:	07/07/2002
Renew Flag:	False
Renewal Date:	Not reported
Total Capacity:	5000
FAMT:	True
Facility Screen:	No Missing Data
Owner Screen:	Minor Data Missing
Tank Screen:	Minor Data Missing
Dead Letter:	False
CBS Number:	Not reported
Town or City:	NEW YORK CITY
County Code:	63

87-60 113TH ST (Continued) **U001834149**

Town or City:	01
Region:	2
Tank Id:	001
Tank Location:	UNDERGROUND, VAULTED, WITH ACCESS
Tank Status:	In Service
Install Date:	Not reported
Capacity (gals):	5000
Product Stored:	NOS 1,2, OR 4 FUEL OIL
Tank Type:	Steel/carbon steel
Tank Internal:	Not reported
Tank External:	Not reported
Pipe Location:	Not reported
Pipe Type:	STEEL/IRON
Pipe Internal:	Not reported
Pipe External:	Not reported
Second Containment:	None
Leak Detection:	None
Overfill Prot:	Product Level Gauge
Dispenser:	Suction
Date Tested:	Not reported
Next Test Date:	Not reported
Missing Data for Tank:	Minor Data Missing
Date Closed:	Not reported
Test Method:	Not reported
Deleted:	False
Updated:	False
Lat/long:	Not reported

BE250 **87-60 113TH ST** **UST** **U004076955**
WNW **87-60 113TH ST** **N/A**
1/4-1/2 **RICHMOND HILL, NY 11418**
2531 ft.

Site 2 of 2 in cluster BE

Relative: Equal

UST:

Actual: 56 ft.

UST:

Facility Id:	2-195804
Region:	STATE
Expiration Date:	07/07/12
Renewal Date:	03/06/02
Total Capacity:	5000
Facility Type:	Not reported
Mailing Company:	CAROL ANN REALTIES, INC
Mailing Title:	Not reported
Mailing Contact:	AARON SIRULNICK
Mailing Address:	505 CHESTNUT ST
Mailing Address 2:	PO BOX 417
Mailing City:	CEDARHURST
Mailing State:	NY
Mailing Zip Code:	11516
Mailing Phone No:	(516) 374-7000
Mailing Email:	Not reported
Owner Title:	VICE PRESIDENT
Owner Name:	AARON SIRULNICK
Owner Address:	505 CHESTNUT ST / PO BOX 417
Owner Address 2:	Not reported

87-60 113TH ST (Continued) **U004076955**

Owner State:	NY
Owner Zip Code:	11516
Owner Phone:	(516) 374-7000
Owner Company:	CAROL ANN REALTIES, INC
Emergency Contact:	JUAN MONTOYA
Emergency Phone:	(718) 805-0571
Operator:	JUAN MONTOYA
Operator Phone:	(718) 805-0571
Owner City:	CEDARHURST
Owner Sub Type:	Corporate or Commercial
UTM X:	598420.26466
UTM Y:	4505719.12413
Site Type Name:	Apartment Building/Office Building
Site Type Status:	Active
Comments:	Not reported
Program Type:	PBS
Tank Number:	001
Tank Location Name:	Underground, vaulted, with access
Tank Status:	In Service
Tank Model:	Not reported
Pipe Model:	Not reported
Active Status:	Active
Install Date:	01/01/63
Capacity Gallons:	5000
Material Name:	#2 Fuel Oil
Percentage:	100.00
Tank Type Name:	Steel/Carbon Steel/Iron
Tank Internal Protection:	None
Tank Internal Protection 1:	None
Tank Internal Protection 2:	Not reported
Pipe Location Name:	No Piping
Pipe Type Name:	Steel/Carbon Steel/Iron
Pipe External Protection 1:	None
Pipe External Protection 2:	Not reported
Tank Secondary Containment 1:	None
Tank Secondary Containment 2:	Not reported
Pipe Secondary Containment:	Not reported
Tank Leak Detection 1:	None
Tank Leak Detection 2:	Not reported
Pipe Leak Detection 1:	Exempt Suction Piping
Pipe Leak Detection 2:	Not reported
Type Of Overfill Prevention 1:	Product Level Gauge (A/G)
Type Of Overfill Prevention 2:	Not reported
Dispenser Method:	Suction
Spill Prevention:	Not reported
Tightness Test Method:	Testing Not Required
Date Tested:	/ /
Next Test Date:	/ /
Date Tank Closed:	/ /

251
North
1/4-1/2
2555 ft.

86-43 126TH STREET
86-43 126TH STREET
QUEENS, NY

LTANKS **S102672087**
HIST LTANKS **N/A**

Relative:
Higher

Actual:
67 ft.

LTANKS:

Site ID:	282070
Spill Date:	01/26/93
Facility Addr2:	Not reported
Facility ID:	9212212
Program Number:	9212212
SWIS:	4101
Region of Spill:	2
Investigator:	MCTIBBE
Referred To:	Not reported
Reported to Dept:	01/26/93
CID:	Not reported
Spill Cause:	Tank Overfill
Water Affected:	Not reported
Spill Source:	Private Dwelling
Spill Notifier:	Fire Department
Cleanup Ceased:	01/27/93
Cleanup Meets Standard:	True
Last Inspection:	/ /
Recommended Penalty:	Penalty Not Recommended
UST Involvement:	False
Spill Class:	Known release with minimal potential for fire or hazard. DEC Response. Willing Responsible Party. Corrective action taken.
Spill Closed Dt:	01/27/93
Remediation Phase:	0
Date Entered In Computer:	02/01/93
Spill Record Last Update:	09/30/04
Spille Namer:	Not reported
Spiller Company:	OIL SAVE CORP
Spiller Phone:	(718) 797-4444
Spiller Extention:	Not reported
Spiller Address:	237 SINDLE STREET
Spiller City,St,Zip:	BK, ZZ
Spiller County:	001
Spiller Contact:	Not reported
Spiller Phone:	Not reported
Spiller Extention:	Not reported
DEC Region:	2
Program Number:	9212212
DER Facility ID:	228981
Site ID:	282070
Operable Unit ID:	976780
Operable Unit:	01
Material ID:	402063
Material Code:	0001
Material Name:	#2 Fuel Oil
Case No.:	Not reported
Material FA:	Petroleum
Quantity:	15.00
Units:	Gallons
Recovered:	0.00
Resource Affected:	Soil
Oxygenate:	False
Site ID:	Not reported

86-43 126TH STREET (Continued) **S102672087**

Spill Tank Test:	Not reported
Tank Number:	Not reported
Tank Size:	Not reported
Test Method:	Not reported
Leak Rate:	Not reported
Gross Fail:	Not reported
Modified By:	Not reported
Last Modified:	Not reported
Test Method:	Not reported
DEC Memo:	Start DECRemark - 9212212 Prior to Sept, 2004 data translation this spill Lead DEC Field was "TIBBE" END DECRemark - 9212212
Remarks:	Start CallerRemark - 9212212 OVERFILL OIL CO LEFT FD PUT DOWN SPEEDIDRI OIL RETURNED AND CLEANED END CallerRemark - 9212212

HIST LTANKS:

Region of Spill:	2
Spill Number:	9212212
Investigator:	TIBBE
Caller Name:	Not reported
Caller Agency:	Not reported
Caller Phone:	Not reported
Caller Extension:	Not reported
Notifier Name:	Not reported
Notifier Agency:	Not reported
Notifier Phone:	Not reported
Notifier Extension:	Not reported
Spill Date:	01/26/1993
Spill Time:	20:45
Reported to Department Date:	01/26/93
Reported to Department Time:	20:49
SWIS:	63
Spiller Contact:	Not reported
Spiller Phone:	Not reported
Spiller Extention:	Not reported
Spiller Name:	OIL SAVE CORP
Spiller Address:	237 SINDLE STREET
Spiller City,St,Zip:	BK
Facility Contact:	Not reported
Facility Phone:	(718) 797-4444
Facility Extention:	Not reported
Spill Cause:	Tank Overfill
Resource Affectd:	On Land
Water Affected:	Not reported
Spill Source:	Private Dwelling
Spill Notifier:	Fire Department
PBS Number:	Not reported
Cleanup Ceased:	01/27/93
Cleanup Meets Standard:	True
Last Inspection:	/ /
Recommended Penalty:	Penalty Not Recommended
Spiller Cleanup Date:	/ /
Enforcement Date:	/ /
Investigation Complete:	/ /
UST Involvement:	False
Spill Class:	Known release with minimal potential for fire or hazard. DEC Response. Willing Responsible Party. Corrective action taken.
Spill Closed Dt:	01/27/93

86-43 126TH STREET (Continued) **S102672087**

Date Region Sent Summary to Central Office: / /
Corrective Action Plan Submitted: / /
Date Spill Entered In Computer Data File: 02/01/93
Time Spill Entered In Computer Data File: Not reported
Spill Record Last Update: / /
Is Updated: False
PBS Number: Not reported
Tank Number: Not reported
Tank Size: Not reported
Test Method: Not reported
Leak Rate Failed Tank: Not reported
Gross Leak Rate: Not reported
Material Class Type: Petroleum
Quantity Spilled: 15
Unkonwn Quantity Spilled: False
Units: Gallons
Quantity Recovered: 0
Unkonwn Quantity Recovered: False
Material: #2 FUEL OIL
Class Type: #2 FUEL OIL
Times Material Entry In File: 24464
CAS Number: Not reported
Last Date: 19941207
DEC Remarks: Not reported
Spill Cause: OVERFILL OIL CO LEFT FD PUT DOWN SPEEDIDRI OIL RETURNED AND CLEANED

BF252 **121-08 HILLSIDE AVE** **NY Spills** **S102102939**
NNW **121-08 HILLSIDE AVE** **NY Hist Spills** **N/A**
1/4-1/2 **RICHMOND HILL, NY**
2588 ft.

Site 1 of 3 in cluster BF

Relative:
Higher

Actual:
68 ft.

NY Spills:
Site ID: 259864
Facility Addr2: Not reported
Facility ID: 9314222
Spill Number: 9314222
Facility Type: ER
SWIS: 4101
Region of Spill: 2
Investigator: ADZHITOM
Referred To: Not reported
Spill Date: 03/05/94
Reported to Dept: 03/05/94
CID: Not reported
Spill Cause: Human Error
Water Affected: Not reported
Spill Source: Tank Truck
Spill Notifier: Responsible Party
Cleanup Ceased: 03/10/94
Cleanup Meets Std: True
Last Inspection: / /
Recommended Penalty: Penalty Not Recommended
UST Trust: False
Spill Class: Known release with minimal potential for fire or hazard. DEC Response. Willing Responsible Party. Corrective action taken.
Spill Closed Dt: 03/10/94
Remediation Phase: 0

121-08 HILLSIDE AVE (Continued) **S102102939**

Date Entered In Computer: 03/21/94
Spill Record Last Update: 09/30/04
Spiller Name: Not reported
Spiller Company: GOTHAM PETROLEUM
Spiller Address: 245 RUSSEL ST
Spiller City,St,Zip: ZZ
Spiller Company: 001
Spiller Phone: Not reported
Contact Name: Not reported
Contact Phone: Not reported
DEC Region: 2
Program Number: 9314222
DER Facility ID: 276325
Site ID: 259864
Operable Unit ID: 996148
Operable Unit: 01
Material ID: 389556
Material Code: 0001
Material Name: #2 Fuel Oil
Case No.: Not reported
Material FA: Petroleum
Quantity: 3.00
Units: Gallons
Recovered: 0.00
Resource Affected: Soil
Oxygenate: False
DEC Memo: Start CallerRemark - 9314222 THE DRIVER DID NOT REACT FAST TO THE VENT ALARM. THEY CLEANED IT UP AND THEY WILL NOTIFY DEP. END CallerRemark - 9314222
Remarks: Start DECRemark - 9314222 Prior to Sept, 2004 data translation this spill Lead DEC Field was "AZ" END DECRemark - 9314222

NY Hist Spills:
Region of Spill: 2
Spill Number: 9314222
Investigator: AZ
Caller Name: Not reported
Caller Agency: Not reported
Caller Phone: Not reported
Notifier Name: Not reported
Notifier Agency: Not reported
Notifier Phone: Not reported
Spill Date/Time: 03/05/1994 10:30
Reported to Dept Date/Time: 03/05/94 11:11
SWIS: 63
Spiller Name: GOTHAM PETROLEUM
Spiller Contact: Not reported
Spiller Phone: Not reported
Spiller Address: 245 RUSSEL ST
Spiller City,St,Zip: Not reported
Spill Cause: Human Error
Reported to Dept: On Land
Water Affected: Not reported
Spill Source: 08
Spill Notifier: Responsible Party
PBS Number: Not reported
Cleanup Ceased: 03/10/94
Cleanup Meets Std: True

121-08 HILLSIDE AVE (Continued) **S102102939**

Last Inspection: / /
Recommended Penalty: Penalty Not Recommended
Spiller Cleanup Dt: / /
Enforcement Date: / /
Invstgn Complete: / /
UST Involvement: False
Spill Class: Known release with minimal potential for fire or hazard. DEC Response. Willing Responsible Party. Corrective action taken.
Spill Closed Dt: 03/10/94
Corrective Action Plan Submitted: / /
Date Region Sent Summary to Central Office: / /
Date Spill Entered In Computer Data File: 03/21/94
Date Spill Entered In Computer Data File: Not reported
Update Date: / /
Is Updated: False
PBS Number: Not reported
Tank Number: Not reported
Tank Size: Not reported
Test Method: Not reported
Leak Rate Failed Tank: Not reported
Gross Leak Rate: Not reported
Material Class Type: Petroleum
Quantity Spilled: 3
Unkonwn Quantity Spilled: False
Units: Gallons
Quantity Recovered: 0
Unkonwn Quantity Recovered: False
Material: #2 FUEL OIL
Class Type: #2 FUEL OIL
Times Material Entry In File: 24464
CAS Number: Not reported
Last Date: 19941207
DEC Remarks: Not reported
Remark: THE DRIVER DID NOT REACT FAST TO THE VENT ALARM. THEY CLEANED IT UP AND THEY WILL NOTIFY DEP.

BF253 **121-08 HILLSIDE AVE** **NY Spills** **S102238893**
NNW **121-08 HILLSIDE AVE** **NY Hist Spills** **N/A**
1/4-1/2 **QUEENS, NY**
2588 ft.

Site 2 of 3 in cluster BF

Relative:
Higher

Actual:
68 ft.

NY Spills:
Site ID: 259865
Facility Addr2: Not reported
Facility ID: 9513635
Spill Number: 9513635
Facility Type: ER
SWIS: 4101
Region of Spill: 2
Investigator: TOMASELLO
Referred To: Not reported
Spill Date: 01/27/96
Reported to Dept: 01/27/96
CID: 312
Spill Cause: Equipment Failure
Water Affected: Not reported
Spill Source: Private Dwelling

121-08 HILLSIDE AVE (Continued) **S102238893**

Spill Notifier: Other
Cleanup Ceased: / /
Cleanup Meets Std: False
Last Inspection: / /
Recommended Penalty: Penalty Not Recommended
UST Trust: False
Spill Class: Known release that creates potential for fire or hazard. DEC Response. Willing Responsible Party. Corrective action taken.
Spill Closed Dt: 02/11/03
Remediation Phase: 0
Date Entered In Computer: 01/27/96
Spill Record Last Update: 02/11/03
Spiller Name: Not reported
Spiller Company: NICK BEROKOV
Spiller Address: Not reported
Spiller City,St,Zip: ZZ
Spiller Company: 001
Spiller Phone: Not reported
Contact Name: NICK BEROKOV
Contact Phone: (718) 849-7271
DEC Region: 2
Program Number: 9513635
DER Facility ID: 212520
Site ID: 259865
Operable Unit ID: 1024500
Operable Unit: 01
Material ID: 357350
Material Code: 0001
Material Name: #2 Fuel Oil
Case No.: Not reported
Material FA: Petroleum
Quantity: 0.00
Units: Gallons
Recovered: 0.00
Resource Affected: Soil
Oxygenate: False
DEC Memo: Start CallerRemark - 9513635 SUCTION LINE BROKE IN BASEMENT - 275 GALLON TANK - OIL DRAINED INTO BASEMENT END CallerRemark - 9513635
Remarks: Not reported

NY Hist Spills:
Region of Spill: 2
Spill Number: 9513635
Investigator: TOMASELLO
Caller Name: Not reported
Caller Agency: Not reported
Caller Phone: Not reported
Notifier Name: Not reported
Notifier Agency: Not reported
Notifier Phone: Not reported
Spill Date/Time: 01/27/1996 12:00
Reported to Dept Date/Time: 01/27/96 13:00
SWIS: 63
Spiller Name: NICK BEROKOV
Spiller Contact: Not reported
Spiller Phone: Not reported
Spiller Contact: NICK BEROKOV

121-08 HILLSIDE AVE (Continued) **S102238893**

Spiller Phone:	(718) 849-7271
Spiller Address:	Not reported
Spiller City,St,Zip:	Not reported
Spill Cause:	Equipment Failure
Reported to Dept:	On Land
Water Affected:	Not reported
Spill Source:	09
Spill Notifier:	Other
PBS Number:	Not reported
Cleanup Ceased:	/ /
Cleanup Meets Std:	False
Last Inspection:	/ /
Recommended Penalty:	Penalty Not Recommended
Spiller Cleanup Dt:	/ /
Enforcement Date:	/ /
Invstgn Complete:	/ /
UST Involvement:	False
Spill Class:	Known release that creates potential for fire or hazard. DEC Response. Willing Responsible Party. Corrective action taken.
Spill Closed Dt:	/ /
Corrective Action Plan Submitted:	/ /
Date Region Sent Summary to Central Office:	/ /
Date Spill Entered In Computer Data File:	01/27/96
Date Spill Entered In Computer Data File:	Not reported
Update Date:	05/01/96
Is Updated:	False
PBS Number:	Not reported
Tank Number:	Not reported
Tank Size:	Not reported
Test Method:	Not reported
Leak Rate Failed Tank:	Not reported
Gross Leak Rate:	Not reported
Material Class Type:	Petroleum
Quantity Spilled:	0
Unkonwn Quantity Spilled:	True
Units:	Gallons
Quantity Recovered:	0
Unkonwn Quantity Recovered:	False
Material:	#2 FUEL OIL
Class Type:	#2 FUEL OIL
Times Material Entry In File:	24464
CAS Number:	Not reported
Last Date:	19941207
DEC Remarks:	Not reported
Remark:	SUCTION LINE BROKE IN BASEMENT - 275 GALLON TANK - OIL DRAINED INTO BASEMENT

BG254 **NYC SANITATION DEPT** **NY Spills** **S103569039**
East **13205 ATLANTIC AVE** **NY Hist Spills** **N/A**
1/4-1/2 **RICHMONDHILL, NY**
2587 ft.

Site 1 of 5 in cluster BG

Relative: Lower

Actual: 55 ft.

NY Spills:

Site ID:	110160
Facility Addr2:	Not reported
Facility ID:	9513867
Spill Number:	9513867
Facility Type:	ER

NYC SANITATION DEPT (Continued) **S103569039**

SWIS:	4101
Region of Spill:	2
Investigator:	JAKOLLEE
Referred To:	REQUESTED GW INVEST BY EMAIL ON 10/25/06
Spill Date:	01/31/96
Reported to Dept:	01/31/96
CID:	252
Spill Cause:	Other
Water Affected:	Not reported
Spill Source:	Unknown
Spill Notifier:	Other
Cleanup Ceased:	/ /
Cleanup Meets Std:	False
Last Inspection:	/ /
Recommended Penalty:	Penalty Not Recommended
UST Trust:	False
Spill Class:	Known release with minimal potential for fire or hazard. DEC Response. Willing Responsible Party. Corrective action taken.
Spill Closed Dt:	/ /
Remediation Phase:	1
Date Entered In Computer:	01/31/96
Spill Record Last Update:	01/31/07
Spiller Name:	PETER CASLER
Spiller Company:	NYC SANITATION DEPT
Spiller Address:	110 EAST 131ST ST
Spiller City,St,Zip:	NY NY, NY
Spiller Company:	001
Spiller Phone:	(212) 703-3700
Contact Name:	PETER CASLER
Contact Phone:	(212) 703-3700
DEC Region:	2
Program Number:	9513867
DER Facility ID:	96583
Site ID:	110160
Operable Unit ID:	1028350
Operable Unit:	01
Material ID:	357572
Material Code:	0022
Material Name:	Waste Oil/Used Oil
Case No.:	Not reported
Material FA:	Petroleum
Quantity:	0.00
Units:	Gallons
Recovered:	0.00
Resource Affected:	Soil
Oxygenate:	False
DEC Memo:	Start CallerRemark - 9513867 under ground tanks with unk petroleum or waste oil have caused soil to be contaminated-still under investigation END CallerRemark - 9513867
Remarks:	Start DECRemark - 9513867 Prior to Sept, 2004 data translation this spill Lead DEC Field was "KOLLEENY" 09/08/06: Received call from "Eva" at Hydro Tech asking what needs to be done to get this spill closed. She explained there are two closed-in-place 4K tanks beneath the basement floor, and that the basement has vehicle access. I told her that soil borings should be advanced around the tanks and soil and groundwater samples taken to evaluate impacts to those media, and added that if thereis any piping to fill ports or dispensers, that should also be investigated with borings. Eva said they have already put

NYC SANITATION DEPT (Continued) **S103569039**

together for their client a proposal to do 8 borings around the tanks, and that they will do a GPR survey to look for underground piping. I said that sounded good, and told her to submit the investigation results to me with a recommendation for further action. - J. Kolleeny 10/25/06: See also related spill no. 9403671. Reviewed Site Investigation Report dated October 6,2006, prepared by HydroTech Environmental and submitted on Oct. 16th. Report was prepared on behalf of potential buyer. Soil borings were advanced near oil/water separator on east end of site and near active diesel USTs on west end of site. Soil samples near oil/water separator had olfactory evidence of petroleum contamination, with PID readings up to >200 ppm, but lab results only showed exceedances for SVOCs. Groundwater grab sample was taken near diesel tanks, but not near oil/water separator which has 2 open spill cases. Sent email to Eva Jakubowski of HydroTech stating that groundwater in vicinity of oil/water separator should be investigated for potential impacts from the confirmed petroleum release. Sent 2nd email later same day requesting electronic version of Site Investigation Report, received email reply from Eva saying she will provide it. - J. Kolleeny 01/24/07: Sent email to Eva at HydroTech noting that I still haven't received an electronic copy of the investigation report, and asking if soil/GW in vicinity of oil/water separator at site have been investigated yet, as I had suggested. Received email reply same day with pdf of Site Investigation Report (in eDocs), saying soil but not groundwater in vicinity of oil/water separator has been investigated, HydroTech has submitted a proposal for GW investigation to their client (potential buyer), but he's negotiating with DOS, and asking if I could send something in writing to RP asking for GW sampling,to speed things along. I wrote back same day asking for name & address of property owner's representative. - J. Kolleeny END DECRemark - 9513867

NY Hist Spills:

Region of Spill:	2
Spill Number:	9513867
Investigator:	KOLLEENY
Caller Name:	Not reported
Caller Agency:	Not reported
Caller Phone:	Not reported
Notifier Name:	Not reported
Notifier Agency:	Not reported
Notifier Phone:	Not reported
Spill Date/Time:	01/31/1996 15:55
Reported to Dept Date/Time:	01/31/96 16:01
SWIS:	63
Spiller Name:	NYC SANITATION DEPT
Spiller Contact:	PETER CASLER
Spiller Phone:	(212) 703-3700
Spiller Contact:	PETER CASLER
Spiller Phone:	(212) 703-3700
Spiller Address:	110 EAST 131ST ST
Spiller City,St,Zip:	NY NY, NY
Spill Cause:	Other
Reported to Dept:	On Land
Water Affected:	Not reported
Spill Source:	12
Spill Notifier:	Other
PBS Number:	Not reported
Cleanup Ceased:	/ /
Cleanup Meets Std:	False
Last Inspection:	/ /

NYC SANITATION DEPT (Continued) **S103569039**

Recommended Penalty: Penalty Not Recommended
Spiller Cleanup Dt: / /
Enforcement Date: / /
Invstgn Complete: / /
UST Involvement: False
Spill Class: Known release with minimal potential for fire or hazard. DEC Response. Willing Responsible Party. Corrective action taken.
Spill Closed Dt: / /
Corrective Action Plan Submitted: / /
Date Region Sent Summary to Central Office: / /
Date Spill Entered In Computer Data File: 01/31/96
Date Spill Entered In Computer Data File: Not reported
Update Date: 10/14/97
Is Updated: False
PBS Number: Not reported
Tank Number: Not reported
Tank Size: Not reported
Test Method: Not reported
Leak Rate Failed Tank: Not reported
Gross Leak Rate: Not reported
Material Class Type: Petroleum
Quantity Spilled: 0
Unkonwn Quantity Spilled: True
Units: Gallons
Quantity Recovered: 0
Unkonwn Quantity Recovered: True
Material: WASTE OIL
Class Type: WASTE OIL
Times Material Entry In File: 9509
CAS Number: Not reported
Last Date: 19940927
DEC Remarks: Not reported
Remark: under ground tanks with unk petroleum or waste oil have caused soil to be contaminated-still under investigation

---

BG255 **NYC DEPT OF SANITATION** **RCRA-SQG** **1000140994**
East **13205 ATLANTIC AVENUE # QW9** **FINDS** **NYD982529737**
1/4-1/2 **RICHMOND HILL, NY 11419** **NY MANIFEST**
2587 ft. **NJ MANIFEST**

Site 2 of 5 in cluster BG

Relative:
Lower

Actual:
55 ft.

RCRAInfo:
Owner: VICTOR GOLDSMITH
(212) 555-1212
EPA ID: NYD982529737

Contact: Not reported

Classification: Conditionally Exempt Small Quantity Generator
TSDF Activities: Not reported

NYC DEPT OF SANITATION (Continued) **1000140994**

Violation Status: No violations found

FINDS:

Other Pertinent Environmental Activity Identified at Site

RCRAInfo is a national information system that supports the Resource Conservation and Recovery Act (RCRA) program through the tracking of events and activities related to facilities that generate, transport, and treat, store, or dispose of hazardous waste. RCRAInfo allows RCRA program staff to track the notification, permit, compliance, and corrective action activities required under RCRA.

ICIS (Integrated Compliance Information System) is the Integrated Compliance Information System and provides a database that, when complete, will contain integrated Enforcement and Compliance information across most of EPA's programs. The vision for ICIS is to replace EPA's independent databases that contain Enforcement data with a single repository for that information. Currently, ICIS contains all Federal Administrative and Judicial enforcement actions. This information is maintained in ICIS by EPA in the Regional offices and its Headquarters. A future release of ICIS will replace the Permit Compliance System (PCS) which supports the NPDES and will integrate that information with Federal actions already in the system. ICIS also has the capability to track other activities occurring in the Region that support Compliance and Enforcement programs. These include; Incident Tracking, Compliance Assistance, and Compliance Monitoring.

NY MANIFEST:

Document ID:	NJA5082822
Manifest Status:	Not reported
Trans1 State ID:	S5811
Trans2 State ID:	Not reported
Generator Ship Date:	08/05/2004
Trans1 Recv Date:	08/05/2004
Trans2 Recv Date:	Not reported
TSD Site Recv Date:	08/05/2004
Part A Recv Date:	Not reported
Part B Recv Date:	Not reported
Generator EPA ID:	NYD982529737
Trans1 EPA ID:	NJ0000027193
Trans2 EPA ID:	Not reported
TSDF ID:	NJD002200
Waste Code:	D001 - NON-LISTED IGNITABLE WASTES
Quantity:	00525
Units:	G - Gallons (liquids only)* (8.3 pounds)
Number of Containers:	001
Container Type:	TT - Cargo tank, tank trucks
Handling Method:	T Chemical, physical, or biological treatment.
Specific Gravity:	01.00
Year:	04
Manifest Tracking Num:	Not reported
Import Ind:	Not reported
Export Ind:	Not reported
Discr Quantity Ind:	Not reported
Discr Type Ind:	Not reported

NYC DEPT OF SANITATION (Continued) **1000140994**

Discr Residue Ind:	Not reported
Discr Partial Reject Ind:	Not reported
Discr Full Reject Ind:	Not reported
Manifest Ref Num:	Not reported
Alt Fac RCRA Id:	Not reported
Alt Fac Sign Date:	Not reported
Mgmt Method Type Code:	Not reported
EPA ID:	NYD982529737
Facility Name:	NYCC DEPT OF SANITATION
Facility Address:	132 05 ATLANTIC AVE
Facility City:	RICHMOND HILL
Facility Address 2:	Not reported
Country:	USA
County:	QU
Mailing Name:	NYCC DEPT OF SANITATION
Mailing Contact:	NYCC DEPT OF SANITATION
Mailing Address:	58 01 48TH STREET
Mailing Address 2:	Not reported
Mailing City:	MASPETH
Mailing State:	NY
Mailing Zip:	Not reported
Mailing Zip4:	Not reported
Mailing Country:	USA
Mailing Phone:	718-334-9369

NJ MANIFEST:

Manifest Code:	NJA5082822
EPA ID:	NYD982529737
Date Shipped:	20040805
TSDF EPA ID:	NJD002200046
Transporter EPA ID:	NJ0000027193
Transporter 2 EPA ID:	Not reported
Date Trans1 Transported Waste:	040805
Date Trans2 Transported Waste:	000000
Date TSDF Received Waste:	040805
Tranporter 1 Decal:	Not reported
Tranporter 2 Decal:	Not reported
Data Entry Number:	08300422
Reference Manifest Number:	Not reported
Was Load Rejected (Y/N):	No
Reason Load Was Rejected:	Not reported

Waste Code:	Not reported
Quantity:	Not reported
Unit:	Not reported
Hand Code:	Not reported

BG256
East
1/4-1/2
2587 ft.

Relative:
Lower

Actual:
55 ft.

NYC SANITATION
132-05 ATLANTIC AVE
QUEENS, NY 11420

FINDS **1010180484**
110028906682

Site 3 of 5 in cluster BG

FINDS:
Other Pertinent Environmental Activity Identified at Site

NJ-NJEMS (New Jersey - New Jersey Environmental Management System).
The Department of Environmental Protection (NJDEP) manages large databases of environmental information in this integrated system.

BG257
East
1/4-1/2
2587 ft.

Relative:
Lower

Actual:
55 ft.

QUEENS WEST 9
132-05 ATLANTIC AVENUE
OZONE PARK, NY 11419

UST **U004064106**
N/A

Site 4 of 5 in cluster BG

UST:

UST:

Facility Id:	2-455407
Region:	STATE
Expiration Date:	12/06/08
Renewal Date:	/ /
Total Capacity:	7850
Facility Type:	Not reported
Mailing Company:	NYC DEPT. OF SANITATION
Mailing Title:	Not reported
Mailing Contact:	CHIEF OF FACILITIES
Mailing Address:	125 WORTH STREET
Mailing Address 2:	ROOM 823
Mailing City:	JAMAICA
Mailing State:	NY
Mailing Zip Code:	11435
Mailing Phone No:	(212) 788-4077
Mailing Email:	Not reported
Owner Title:	Not reported
Owner Name:	Not reported
Owner Address:	P.O. BOX 35022, CENTRAL STATION
Owner Address 2:	Not reported
Owner State:	NY
Owner Zip Code:	11435
Owner Phone:	(212) 788-4054
Owner Company:	GOLDSMITH ATLANTIC REALTY CORP
Emergency Contact:	BUREAU OF CLEANING &COLLECTION
Emergency Phone:	(212) 788-4054
Operator:	NYC DEPT OF SANITATION, BCC
Operator Phone:	(718) 847-8989
Owner City:	JAMAICA
Owner Sub Type:	Local Government
UTM X:	599954.22777
UTM Y:	4505721.96832
Site Type Name:	Other
Site Type Status:	Active
Comments:	Not reported
Program Type:	PBS

QUEENS WEST 9 (Continued) **U004064106**

Tank Number:	001
Tank Location Name:	Underground
Tank Status:	Closed Prior to Micro Conversion, 03/91
Tank Model:	Not reported
Pipe Model:	Not reported
Active Status:	Inactive
Install Date:	/ /
Capacity Gallons:	2000
Material Name:	Gasoline
Percentage:	100.00
Tank Type Name:	Steel/Carbon Steel/Iron
Tank Internal Protection:	None
Tank Internal Protection 1:	Original Sacrificial Anode
Tank Internal Protection 2:	Not reported
Pipe Location Name:	No Piping
Pipe Type Name:	Galvanized Steel
Pipe External Protection 1:	None
Pipe External Protection 2:	Not reported
Tank Secondary Containment 1:	Excavation/Trench Liner System
Tank Secondary Containment 2:	Not reported
Pipe Secondary Containment:	Not reported
Tank Leak Detection 1:	None
Tank Leak Detection 2:	Not reported
Pipe Leak Detection 1:	Not reported
Pipe Leak Detection 2:	Not reported
Type Of Overfill Prevention 1:	Product Level Gauge (A/G)
Type Of Overfill Prevention 2:	Not reported
Dispenser Method:	Suction
Spill Prevention:	Not reported
Tightness Test Method:	Testing Not Required
Date Tested:	/ /
Next Test Date:	/ /
Date Tank Closed:	/ /

Tank Number:	004
Tank Location Name:	Underground
Tank Status:	Closed Prior to Micro Conversion, 03/91
Tank Model:	Not reported
Pipe Model:	Not reported
Active Status:	Inactive
Install Date:	/ /
Capacity Gallons:	2000
Material Name:	Diesel
Percentage:	100.00
Tank Type Name:	Steel/Carbon Steel/Iron
Tank Internal Protection:	None
Tank Internal Protection 1:	Original Sacrificial Anode
Tank Internal Protection 2:	Not reported
Pipe Location Name:	No Piping
Pipe Type Name:	Galvanized Steel
Pipe External Protection 1:	None
Pipe External Protection 2:	Not reported
Tank Secondary Containment 1:	Excavation/Trench Liner System
Tank Secondary Containment 2:	Not reported
Pipe Secondary Containment:	Not reported
Tank Leak Detection 1:	None

QUEENS WEST 9 (Continued) **U004064106**

Tank Leak Detection 2:	Not reported
Pipe Leak Detection 1:	Not reported
Pipe Leak Detection 2:	Not reported
Type Of Overfill Prevention 1:	Product Level Gauge (A/G)
Type Of Overfill Prevention 2:	Not reported
Dispenser Method:	Suction
Spill Prevention:	Not reported
Tightness Test Method:	Testing Not Required
Date Tested:	/ /
Next Test Date:	/ /
Date Tank Closed:	/ /

Tank Number:	014
Tank Location Name:	Underground
Tank Status:	In Service
Tank Model:	Not reported
Pipe Model:	Not reported
Active Status:	Active
Install Date:	/ /
Capacity Gallons:	2000
Material Name:	Diesel
Percentage:	100.00
Tank Type Name:	Steel/Carbon Steel/Iron
Tank Internal Protection:	None
Tank Internal Protection 1:	Original Sacrificial Anode
Tank Internal Protection 2:	Not reported
Pipe Location Name:	Underground/On-ground
Pipe Type Name:	Galvanized Steel
Pipe External Protection 1:	None
Pipe External Protection 2:	Not reported
Tank Secondary Containment 1:	None
Tank Secondary Containment 2:	Not reported
Pipe Secondary Containment:	Not reported
Tank Leak Detection 1:	None
Tank Leak Detection 2:	Not reported
Pipe Leak Detection 1:	Not reported
Pipe Leak Detection 2:	Not reported
Type Of Overfill Prevention 1:	Product Level Gauge (A/G)
Type Of Overfill Prevention 2:	Not reported
Dispenser Method:	Suction
Spill Prevention:	Not reported
Tightness Test Method:	Unknown
Date Tested:	/ /
Next Test Date:	12/27/87
Date Tank Closed:	/ /

Tank Number:	015
Tank Location Name:	Underground
Tank Status:	In Service
Tank Model:	Not reported
Pipe Model:	Not reported
Active Status:	Active
Install Date:	/ /
Capacity Gallons:	2000
Material Name:	Diesel

QUEENS WEST 9 (Continued) **U004064106**

Percentage:	100.00
Tank Type Name:	Steel/Carbon Steel/Iron
Tank Internal Protection:	None
Tank Internal Protection 1:	Original Sacrificial Anode
Tank Internal Protection 2:	Not reported
Pipe Location Name:	Underground/On-ground
Pipe Type Name:	No Piping
Pipe External Protection 1:	None
Pipe External Protection 2:	Not reported
Tank Secondary Containment 1:	None
Tank Secondary Containment 2:	Not reported
Pipe Secondary Containment:	Not reported
Tank Leak Detection 1:	None
Tank Leak Detection 2:	Not reported
Pipe Leak Detection 1:	Not reported
Pipe Leak Detection 2:	Not reported
Type Of Overfill Prevention 1:	Product Level Gauge (A/G)
Type Of Overfill Prevention 2:	Not reported
Dispenser Method:	Suction
Spill Prevention:	Not reported
Tightness Test Method:	Unknown
Date Tested:	/ /
Next Test Date:	12/27/87
Date Tank Closed:	/ /

BG258 **QUEENS WEST 9** **AST** **U003074837**
East **132-05 ATLANTIC AVENUE** **HIST AST** **N/A**
1/4-1/2 **OZONE PARK, NY 11419** **HIST UST**
2587 ft.

Site 5 of 5 in cluster BG

Relative: Lower

AST:

Actual: 55 ft.

AST:

Region:	STATE
Facility Id:	2-455407
UTM X:	599954.22777
UTM Y:	4505721.96832
Expiration Date:	12/06/08
Renewal Date:	/ /
Total Capacity:	7850
Facility Type:	Not reported
Site Type Name:	Other
Site Type Status:	Active
Mailing Company:	NYC DEPT. OF SANITATION
Mailing Title:	Not reported
Mailing Contact:	CHIEF OF FACILITIES
Mailing Address:	125 WORTH STREET
Mailing Address 2:	ROOM 823
Mailing City:	JAMAICA
Mailing State:	NY
Mailing Zip Code:	11435
Mailing Phone No:	(212) 788-4077
Mailing Email:	Not reported
Owner Title:	Not reported
Owner Name:	Not reported
Owner Address:	P.O. BOX 35022, CENTRAL STATION
Owner Address 2:	Not reported

QUEENS WEST 9 (Continued) **U003074837**

Owner State:	NY
Owner Zip Code:	11435
Owner Phone:	(212) 788-4054
Owner Company:	GOLDSMITH ATLANTIC REALTY CORP
Emergency Contact:	BUREAU OF CLEANING &COLLECTION
Emergency Phone:	(212) 788-4054
Operator:	NYC DEPT OF SANITATION, BCC
Operator Phone:	(718) 847-8989
Owner City:	JAMAICA
Owner Sub Type:	Local Government
Program Type:	PBS

Tank Number:	002
Tank Location Name:	Aboveground - in contact with soil
Tank Status:	In Service
Tank Model:	Not reported
Pipe Model:	Not reported
Active Status:	Active
Install Date:	/ /
Capacity Gallons:	550
Material Name:	Diesel
Percentage:	100.00
Tank Type Name:	Steel/Carbon Steel/Iron
Tank Internal Protection:	None
Tank Internal Protection 1:	None
Tank Internal Protection 2:	Not reported
Pipe Location Name:	Aboveground
Pipe Type Name:	Steel/Carbon Steel/Iron
Pipe External Protection 1:	None
Pipe External Protection 2:	Not reported
Tank Secondary Containment 1:	Excavation/Trench Liner System
Tank Secondary Containment 2:	Not reported
Pipe Secondary Containment:	Not reported
Tank Leak Detection 1:	None
Tank Leak Detection 2:	Not reported
Pipe Leak Detection 1:	Not reported
Pipe Leak Detection 2:	Not reported
Type Of Overfill Prevention 1:	Product Level Gauge (A/G)
Type Of Overfill Prevention 2:	Not reported
Dispenser Method:	Suction
Spill Prevention:	Not reported
Tightness Test Method:	Testing Not Required
Date Tested:	/ /
Next Test Date:	/ /
Date Tank Closed:	/ /

Tank Number:	003
Tank Location Name:	Aboveground - in contact with soil
Tank Status:	In Service
Tank Model:	Not reported
Pipe Model:	Not reported
Active Status:	Active
Install Date:	/ /
Capacity Gallons:	550
Material Name:	Diesel
Percentage:	100.00

QUEENS WEST 9 (Continued) **U003074837**

Tank Type Name:	Steel/Carbon Steel/Iron
Tank Internal Protection:	None
Tank Internal Protection 1:	None
Tank Internal Protection 2:	Not reported
Pipe Location Name:	Aboveground
Pipe Type Name:	Steel/Carbon Steel/Iron
Pipe External Protection 1:	None
Pipe External Protection 2:	Not reported
Tank Secondary Containment 1:	Excavation/Trench Liner System
Tank Secondary Containment 2:	Not reported
Pipe Secondary Containment:	Not reported
Tank Leak Detection 1:	None
Tank Leak Detection 2:	Not reported
Pipe Leak Detection 1:	Not reported
Pipe Leak Detection 2:	Not reported
Type Of Overfill Prevention 1:	Product Level Gauge (A/G)
Type Of Overfill Prevention 2:	Not reported
Dispenser Method:	Suction
Spill Prevention:	Not reported
Tightness Test Method:	Testing Not Required
Date Tested:	/ /
Next Test Date:	/ /
Date Tank Closed:	/ /

Tank Number:	005
Tank Location Name:	Aboveground - in contact with soil
Tank Status:	In Service
Tank Model:	Not reported
Pipe Model:	Not reported
Active Status:	Active
Install Date:	/ /
Capacity Gallons:	275
Material Name:	Kerosene
Percentage:	100.00
Tank Type Name:	Steel/Carbon Steel/Iron
Tank Internal Protection:	None
Tank Internal Protection 1:	None
Tank Internal Protection 2:	Not reported
Pipe Location Name:	Aboveground
Pipe Type Name:	Steel/Carbon Steel/Iron
Pipe External Protection 1:	None
Pipe External Protection 2:	Not reported
Tank Secondary Containment 1:	None
Tank Secondary Containment 2:	Not reported
Pipe Secondary Containment:	Not reported
Tank Leak Detection 1:	None
Tank Leak Detection 2:	Not reported
Pipe Leak Detection 1:	Not reported
Pipe Leak Detection 2:	Not reported
Type Of Overfill Prevention 1:	Vent Whistle
Type Of Overfill Prevention 2:	Not reported
Dispenser Method:	Not reported
Spill Prevention:	Not reported
Tightness Test Method:	Testing Not Required
Date Tested:	/ /
Next Test Date:	/ /

QUEENS WEST 9 (Continued) **U003074837**

Date Tank Closed: / /

Tank Number: 006
Tank Location Name: Aboveground - in contact with soil
Tank Status: In Service
Tank Model: Not reported
Pipe Model: Not reported
Active Status: Active
Install Date: / /
Capacity Gallons: 275
Material Name: Other
Percentage: 100.00
Tank Type Name: Steel/Carbon Steel/Iron
Tank Internal Protection: None
Tank Internal Protection 1: None
Tank Internal Protection 2: Not reported
Pipe Location Name: Aboveground
Pipe Type Name: Steel/Carbon Steel/Iron
Pipe External Protection 1: None
Pipe External Protection 2: Not reported
Tank Secondary Containment 1: None
Tank Secondary Containment 2: Not reported
Pipe Secondary Containment: Not reported
Tank Leak Detection 1: None
Tank Leak Detection 2: Not reported
Pipe Leak Detection 1: Not reported
Pipe Leak Detection 2: Not reported
Type Of Overfill Prevention 1: Vent Whistle
Type Of Overfill Prevention 2: Not reported
Dispenser Method: Not reported
Spill Prevention: Not reported
Tightness Test Method: Testing Not Required
Date Tested: / /
Next Test Date: / /
Date Tank Closed: / /

Tank Number: 007
Tank Location Name: Aboveground - in contact with soil
Tank Status: In Service
Tank Model: Not reported
Pipe Model: Not reported
Active Status: Active
Install Date: / /
Capacity Gallons: 275
Material Name: Other
Percentage: 100.00
Tank Type Name: Steel/Carbon Steel/Iron
Tank Internal Protection: None
Tank Internal Protection 1: None
Tank Internal Protection 2: Not reported
Pipe Location Name: Aboveground
Pipe Type Name: Steel/Carbon Steel/Iron
Pipe External Protection 1: None
Pipe External Protection 2: Not reported
Tank Secondary Containment 1: None

QUEENS WEST 9 (Continued) **U003074837**

Tank Secondary Containment 2:	Not reported
Pipe Secondary Containment:	Not reported
Tank Leak Detection 1:	None
Tank Leak Detection 2:	Not reported
Pipe Leak Detection 1:	Not reported
Pipe Leak Detection 2:	Not reported
Type Of Overfill Prevention 1:	Vent Whistle
Type Of Overfill Prevention 2:	Not reported
Dispenser Method:	Not reported
Spill Prevention:	Not reported
Tightness Test Method:	Testing Not Required
Date Tested:	/ /
Next Test Date:	/ /
Date Tank Closed:	/ /

Tank Number:	008
Tank Location Name:	Aboveground - in contact with soil
Tank Status:	In Service
Tank Model:	Not reported
Pipe Model:	Not reported
Active Status:	Active
Install Date:	/ /
Capacity Gallons:	275
Material Name:	Other
Percentage:	100.00
Tank Type Name:	Steel/Carbon Steel/Iron
Tank Internal Protection:	None
Tank Internal Protection 1:	None
Tank Internal Protection 2:	Not reported
Pipe Location Name:	Aboveground
Pipe Type Name:	Steel/Carbon Steel/Iron
Pipe External Protection 1:	None
Pipe External Protection 2:	Not reported
Tank Secondary Containment 1:	None
Tank Secondary Containment 2:	Not reported
Pipe Secondary Containment:	Not reported
Tank Leak Detection 1:	None
Tank Leak Detection 2:	Not reported
Pipe Leak Detection 1:	Not reported
Pipe Leak Detection 2:	Not reported
Type Of Overfill Prevention 1:	Vent Whistle
Type Of Overfill Prevention 2:	Not reported
Dispenser Method:	Not reported
Spill Prevention:	Not reported
Tightness Test Method:	Testing Not Required
Date Tested:	/ /
Next Test Date:	/ /
Date Tank Closed:	/ /

Tank Number:	009
Tank Location Name:	Aboveground - in contact with soil
Tank Status:	In Service
Tank Model:	Not reported
Pipe Model:	Not reported
Active Status:	Active

QUEENS WEST 9 (Continued) **U003074837**

Install Date:	/ /
Capacity Gallons:	550
Material Name:	Other
Percentage:	100.00
Tank Type Name:	Steel/Carbon Steel/Iron
Tank Internal Protection:	None
Tank Internal Protection 1:	None
Tank Internal Protection 2:	Not reported
Pipe Location Name:	Aboveground
Pipe Type Name:	Steel/Carbon Steel/Iron
Pipe External Protection 1:	None
Pipe External Protection 2:	Not reported
Tank Secondary Containment 1:	None
Tank Secondary Containment 2:	Not reported
Pipe Secondary Containment:	Not reported
Tank Leak Detection 1:	None
Tank Leak Detection 2:	Not reported
Pipe Leak Detection 1:	Not reported
Pipe Leak Detection 2:	Not reported
Type Of Overfill Prevention 1:	Vent Whistle
Type Of Overfill Prevention 2:	Not reported
Dispenser Method:	Not reported
Spill Prevention:	Not reported
Tightness Test Method:	Testing Not Required
Date Tested:	/ /
Next Test Date:	/ /
Date Tank Closed:	/ /

Tank Number:	010
Tank Location Name:	Aboveground - in contact with soil
Tank Status:	In Service
Tank Model:	Not reported
Pipe Model:	Not reported
Active Status:	Active
Install Date:	/ /
Capacity Gallons:	275
Material Name:	Other
Percentage:	100.00
Tank Type Name:	Steel/Carbon Steel/Iron
Tank Internal Protection:	None
Tank Internal Protection 1:	None
Tank Internal Protection 2:	Not reported
Pipe Location Name:	Aboveground
Pipe Type Name:	Steel/Carbon Steel/Iron
Pipe External Protection 1:	None
Pipe External Protection 2:	Not reported
Tank Secondary Containment 1:	None
Tank Secondary Containment 2:	Not reported
Pipe Secondary Containment:	Not reported
Tank Leak Detection 1:	None
Tank Leak Detection 2:	Not reported
Pipe Leak Detection 1:	Not reported
Pipe Leak Detection 2:	Not reported
Type Of Overfill Prevention 1:	Vent Whistle
Type Of Overfill Prevention 2:	Not reported
Dispenser Method:	Not reported

QUEENS WEST 9 (Continued) **U003074837**

Spill Prevention:	Not reported
Tightness Test Method:	Testing Not Required
Date Tested:	/ /
Next Test Date:	/ /
Date Tank Closed:	/ /

Tank Number:	011
Tank Location Name:	Aboveground - in contact with soil
Tank Status:	In Service
Tank Model:	Not reported
Pipe Model:	Not reported
Active Status:	Active
Install Date:	/ /
Capacity Gallons:	275
Material Name:	Other
Percentage:	100.00
Tank Type Name:	Steel/Carbon Steel/Iron
Tank Internal Protection:	None
Tank Internal Protection 1:	None
Tank Internal Protection 2:	Not reported
Pipe Location Name:	Aboveground
Pipe Type Name:	Steel/Carbon Steel/Iron
Pipe External Protection 1:	None
Pipe External Protection 2:	Not reported
Tank Secondary Containment 1:	None
Tank Secondary Containment 2:	Not reported
Pipe Secondary Containment:	Not reported
Tank Leak Detection 1:	None
Tank Leak Detection 2:	Not reported
Pipe Leak Detection 1:	Not reported
Pipe Leak Detection 2:	Not reported
Type Of Overfill Prevention 1:	Vent Whistle
Type Of Overfill Prevention 2:	Not reported
Dispenser Method:	Not reported
Spill Prevention:	Not reported
Tightness Test Method:	Testing Not Required
Date Tested:	/ /
Next Test Date:	/ /
Date Tank Closed:	/ /

Tank Number:	012
Tank Location Name:	Aboveground - in contact with soil
Tank Status:	In Service
Tank Model:	Not reported
Pipe Model:	Not reported
Active Status:	Active
Install Date:	/ /
Capacity Gallons:	275
Material Name:	Other
Percentage:	100.00
Tank Type Name:	Steel/Carbon Steel/Iron
Tank Internal Protection:	None
Tank Internal Protection 1:	None
Tank Internal Protection 2:	Not reported
Pipe Location Name:	Aboveground

QUEENS WEST 9 (Continued) **U003074837**

Pipe Type Name:	Steel/Carbon Steel/Iron
Pipe External Protection 1:	None
Pipe External Protection 2:	Not reported
Tank Secondary Containment 1:	None
Tank Secondary Containment 2:	Not reported
Pipe Secondary Containment:	Not reported
Tank Leak Detection 1:	None
Tank Leak Detection 2:	Not reported
Pipe Leak Detection 1:	Not reported
Pipe Leak Detection 2:	Not reported
Type Of Overfill Prevention 1:	Vent Whistle
Type Of Overfill Prevention 2:	Not reported
Dispenser Method:	Not reported
Spill Prevention:	Not reported
Tightness Test Method:	Testing Not Required
Date Tested:	/ /
Next Test Date:	/ /
Date Tank Closed:	/ /

Tank Number:	013
Tank Location Name:	Aboveground - in contact with soil
Tank Status:	In Service
Tank Model:	Not reported
Pipe Model:	Not reported
Active Status:	Active
Install Date:	/ /
Capacity Gallons:	275
Material Name:	Other
Percentage:	100.00
Tank Type Name:	Steel/Carbon Steel/Iron
Tank Internal Protection:	None
Tank Internal Protection 1:	None
Tank Internal Protection 2:	Not reported
Pipe Location Name:	Aboveground
Pipe Type Name:	Steel/Carbon Steel/Iron
Pipe External Protection 1:	None
Pipe External Protection 2:	Not reported
Tank Secondary Containment 1:	None
Tank Secondary Containment 2:	Not reported
Pipe Secondary Containment:	Not reported
Tank Leak Detection 1:	None
Tank Leak Detection 2:	Not reported
Pipe Leak Detection 1:	Not reported
Pipe Leak Detection 2:	Not reported
Type Of Overfill Prevention 1:	Vent Whistle
Type Of Overfill Prevention 2:	Not reported
Dispenser Method:	Not reported
Spill Prevention:	Not reported
Tightness Test Method:	Testing Not Required
Date Tested:	/ /
Next Test Date:	/ /
Date Tank Closed:	/ /

HIST AST:

PBS Number:	2-455407
SWIS Code:	6301

QUEENS WEST 9 (Continued) **U003074837**

Operator:	NYC DEPT OF SANITATION, BCC
Facility Phone:	(718) 847-8989
Facility Addr2:	132005 ATLANTIC AVENUE
Facility Type:	OTHER
Emergency:	BUREAU OF CLEANING &COLLECTION
Emergency Tel:	(212) 788-4054
Old PBSNO:	Not reported
Date Inspected:	Not reported
Inspector:	Not reported
Result of Inspection:	Not reported
Owner Name:	GOLDSMITH ATLANTIC REALTY CORP
Owner Address:	P.O. BOX 35022,CENTRAL STATION
Owner City,St,Zip:	JAMAICA, NY 11435
Federal ID:	Not reported
Owner Tel:	(212) 788-4054
Owner Type:	Local Government
Owner Subtype:	Not reported
Mailing Contact:	CHIEF OF FACILITIES
Mailing Name:	NYC DEPT. OF SANITATION
Mailing Address:	125 WORTH STREET
Mailing Address 2:	ROOM 823
Mailing City,St,Zip:	JAMAICA, NY 11435
Mailing Telephone:	(212) 788-4077
Owner Mark:	First Owner
Facility Status:	1 - Active PBS facility, i.e. total capacity of the PBS tanks is greater than 1,100 gallons, regardless if Subpart 360-14 tanks exist or not at the facility.
Certification Flag:	False
Certification Date:	03/23/1999
Expiration:	12/06/2003
Renew Flag:	False
Renew Date:	Not reported
Total Capacity:	7850
FAMT:	True
Facility Screen:	No Missing Data
Owner Screen:	Minor Data Missing
Tank Screen:	No Missing Data
Dead Letter:	False
CBS Number:	Not reported
Town or City:	NEW YORK CITY
County Code:	63
Town or City Code:	01
Region:	2

Tank ID:	002
Tank Location:	ABOVEGROUND
Tank Status:	In Service
Install Date:	Not reported
Capacity (Gal):	550
Product Stored:	DIESEL
Tank Type:	Steel/carbon steel
Tank Internal:	0
Tank External:	0
Pipe Location:	Aboveground
Pipe Type:	STEEL/IRON
Pipe Internal:	None
Pipe External:	0

QUEENS WEST 9 (Continued) **U003074837**

Tank Containment:	Vault (w/o access)
Leak Detection:	0
Overfill Protection:	4
Dispenser Method:	Suction
Date Tested:	Not reported
Next Test Date:	Not reported
Missing Data for Tank:	No Missing Data
Date Closed:	Not reported
Test Method:	Not reported
Deleted:	False
Updated:	True
SPDES Number:	Not reported
Lat/Long:	Not reported

Tank ID:	003
Tank Location:	ABOVEGROUND
Tank Status:	In Service
Install Date:	Not reported
Capacity (Gal):	550
Product Stored:	DIESEL
Tank Type:	Steel/carbon steel
Tank Internal:	0
Tank External:	0
Pipe Location:	Aboveground
Pipe Type:	STEEL/IRON
Pipe Internal:	None
Pipe External:	0
Tank Containment:	Vault (w/o access)
Leak Detection:	0
Overfill Protection:	4
Dispenser Method:	Suction
Date Tested:	Not reported
Next Test Date:	Not reported
Missing Data for Tank:	No Missing Data
Date Closed:	Not reported
Test Method:	Not reported
Deleted:	False
Updated:	True
SPDES Number:	Not reported
Lat/Long:	Not reported

Tank ID:	005
Tank Location:	ABOVEGROUND
Tank Status:	In Service
Install Date:	Not reported
Capacity (Gal):	275
Product Stored:	KEROSENE
Tank Type:	Steel/carbon steel
Tank Internal:	0
Tank External:	0
Pipe Location:	Aboveground
Pipe Type:	STEEL/IRON
Pipe Internal:	None
Pipe External:	0
Tank Containment:	None

QUEENS WEST 9 (Continued) **U003074837**

Leak Detection:	0
Overfill Protection:	6
Dispenser Method:	Gravity
Date Tested:	Not reported
Next Test Date:	Not reported
Missing Data for Tank:	No Missing Data
Date Closed:	Not reported
Test Method:	Not reported
Deleted:	False
Updated:	True
SPDES Number:	Not reported
Lat/Long:	Not reported

Tank ID:	006
Tank Location:	ABOVEGROUND
Tank Status:	In Service
Install Date:	Not reported
Capacity (Gal):	275
Product Stored:	UNKNOWN
Tank Type:	Steel/carbon steel
Tank Internal:	0
Tank External:	0
Pipe Location:	Aboveground
Pipe Type:	STEEL/IRON
Pipe Internal:	None
Pipe External:	0
Tank Containment:	None
Leak Detection:	0
Overfill Protection:	6
Dispenser Method:	Gravity
Date Tested:	Not reported
Next Test Date:	Not reported
Missing Data for Tank:	No Missing Data
Date Closed:	Not reported
Test Method:	Not reported
Deleted:	False
Updated:	True
SPDES Number:	Not reported
Lat/Long:	Not reported

Tank ID:	007
Tank Location:	ABOVEGROUND
Tank Status:	In Service
Install Date:	Not reported
Capacity (Gal):	275
Product Stored:	UNKNOWN
Tank Type:	Steel/carbon steel
Tank Internal:	0
Tank External:	0
Pipe Location:	Aboveground
Pipe Type:	STEEL/IRON
Pipe Internal:	None
Pipe External:	0
Tank Containment:	None
Leak Detection:	0

QUEENS WEST 9 (Continued) **U003074837**

Overfill Protection:	6
Dispenser Method:	Gravity
Date Tested:	Not reported
Next Test Date:	Not reported
Missing Data for Tank:	No Missing Data
Date Closed:	Not reported
Test Method:	Not reported
Deleted:	False
Updated:	True
SPDES Number:	Not reported
Lat/Long:	Not reported

Tank ID:	008
Tank Location:	ABOVEGROUND
Tank Status:	In Service
Install Date:	Not reported
Capacity (Gal):	275
Product Stored:	UNKNOWN
Tank Type:	Steel/carbon steel
Tank Internal:	0
Tank External:	0
Pipe Location:	Aboveground
Pipe Type:	STEEL/IRON
Pipe Internal:	None
Pipe External:	0
Tank Containment:	None
Leak Detection:	0
Overfill Protection:	6
Dispenser Method:	Gravity
Date Tested:	Not reported
Next Test Date:	Not reported
Missing Data for Tank:	No Missing Data
Date Closed:	Not reported
Test Method:	Not reported
Deleted:	False
Updated:	True
SPDES Number:	Not reported
Lat/Long:	Not reported

Tank ID:	009
Tank Location:	ABOVEGROUND
Tank Status:	In Service
Install Date:	Not reported
Capacity (Gal):	550
Product Stored:	UNKNOWN
Tank Type:	Steel/carbon steel
Tank Internal:	0
Tank External:	0
Pipe Location:	Aboveground
Pipe Type:	STEEL/IRON
Pipe Internal:	None
Pipe External:	0
Tank Containment:	None
Leak Detection:	0
Overfill Protection:	6

QUEENS WEST 9 (Continued) **U003074837**

Dispenser Method: Gravity
Date Tested: Not reported
Next Test Date: Not reported
Missing Data for Tank: No Missing Data
Date Closed: Not reported
Test Method: Not reported
Deleted: False
Updated: True
SPDES Number: Not reported
Lat/Long: Not reported

Tank ID: 010
Tank Location: ABOVEGROUND
Tank Status: In Service
Install Date: Not reported
Capacity (Gal): 275
Product Stored: UNKNOWN
Tank Type: Steel/carbon steel
Tank Internal: 0
Tank External: 0
Pipe Location: Aboveground
Pipe Type: STEEL/IRON
Pipe Internal: None
Pipe External: 0
Tank Containment: None
Leak Detection: 0
Overfill Protection: 6
Dispenser Method: Gravity
Date Tested: Not reported
Next Test Date: Not reported
Missing Data for Tank: No Missing Data
Date Closed: Not reported
Test Method: Not reported
Deleted: False
Updated: True
SPDES Number: Not reported
Lat/Long: Not reported

Tank ID: 011
Tank Location: ABOVEGROUND
Tank Status: In Service
Install Date: Not reported
Capacity (Gal): 275
Product Stored: UNKNOWN
Tank Type: Steel/carbon steel
Tank Internal: 0
Tank External: 0
Pipe Location: Aboveground
Pipe Type: STEEL/IRON
Pipe Internal: Epoxy Liner
Pipe External: 0
Tank Containment: None
Leak Detection: 0
Overfill Protection: 6
Dispenser Method: Gravity

QUEENS WEST 9 (Continued) **U003074837**

Date Tested: Not reported
Next Test Date: Not reported
Missing Data for Tank: No Missing Data
Date Closed: Not reported
Test Method: Not reported
Deleted: False
Updated: True
SPDES Number: Not reported
Lat/Long: Not reported

Tank ID: 012
Tank Location: ABOVEGROUND
Tank Status: In Service
Install Date: Not reported
Capacity (Gal): 275
Product Stored: UNKNOWN
Tank Type: Steel/carbon steel
Tank Internal: 0
Tank External: 0
Pipe Location: Aboveground
Pipe Type: STEEL/IRON
Pipe Internal: None
Pipe External: 0
Tank Containment: None
Leak Detection: 0
Overfill Protection: 6
Dispenser Method: Gravity
Date Tested: Not reported
Next Test Date: Not reported
Missing Data for Tank: No Missing Data
Date Closed: Not reported
Test Method: Not reported
Deleted: False
Updated: True
SPDES Number: Not reported
Lat/Long: Not reported

Tank ID: 013
Tank Location: ABOVEGROUND
Tank Status: In Service
Install Date: Not reported
Capacity (Gal): 275
Product Stored: UNKNOWN
Tank Type: Steel/carbon steel
Tank Internal: 0
Tank External: 0
Pipe Location: Aboveground
Pipe Type: STEEL/IRON
Pipe Internal: None
Pipe External: 0
Tank Containment: None
Leak Detection: 0
Overfill Protection: 6
Dispenser Method: Gravity
Date Tested: Not reported

QUEENS WEST 9 (Continued) **U003074837**

Next Test Date:	Not reported
Missing Data for Tank:	No Missing Data
Date Closed:	Not reported
Test Method:	Not reported
Deleted:	False
Updated:	True
SPDES Number:	Not reported
Lat/Long:	Not reported

HIST UST:

PBS Number:	2-455407
SPDES Number:	Not reported
Emergency Contact:	BUREAU OF CLEANING &COLLECTION
Emergency Telephone:	(212) 788-4054
Operator:	NYC DEPT OF SANITATION, BCC
Operator Telephone:	(718) 847-8989
Owner Name:	GOLDSMITH ATLANTIC REALTY CORP
Owner Address:	P.O. BOX 35022,CENTRAL STATION
Owner City,St,Zip:	JAMAICA, NY 11435
Owner Telephone:	(212) 788-4054
Owner Type:	Local Government
Owner Subtype:	Not reported
Mailing Name:	NYC DEPT. OF SANITATION
Mailing Address:	125 WORTH STREET
Mailing Address 2:	ROOM 823
Mailing City,St,Zip:	JAMAICA, NY 11435
Mailing Contact:	CHIEF OF FACILITIES
Mailing Telephone:	(212) 788-4077
Owner Mark:	First Owner
Facility Status:	1 - Active PBS facility, i.e. total capacity of the PBS tanks is greater than 1,100 gallons, regardless if Subpart 360-14 tanks exist or not at the facility.
Facility Addr2:	132005 ATLANTIC AVENUE
SWIS ID:	6301
Old PBS Number:	Not reported
Facility Type:	OTHER
Inspected Date:	Not reported
Inspector:	Not reported
Inspection Result:	Not reported
Federal ID:	Not reported
Certification Flag:	False
Certification Date:	03/23/1999
Expiration Date:	12/06/2003
Renew Flag:	False
Renewal Date:	Not reported
Total Capacity:	7850
FAMT:	True
Facility Screen:	No Missing Data
Owner Screen:	Minor Data Missing
Tank Screen:	No Missing Data
Dead Letter:	False
CBS Number:	Not reported
Town or City:	NEW YORK CITY
County Code:	63
Town or City:	01
Region:	2

QUEENS WEST 9 (Continued) **U003074837**

Tank Id:	001
Tank Location:	UNDERGROUND
Tank Status:	Closed Before April 1, 1991
Install Date:	Not reported
Capacity (gals):	2000
Product Stored:	UNLEADED GASOLINE
Tank Type:	Steel/carbon steel
Tank Internal:	Not reported
Tank External:	Sacrificial Anode
Pipe Location:	Not reported
Pipe Type:	GALVANIZED STEEL
Pipe Internal:	Not reported
Pipe External:	Not reported
Second Containment:	Vault (w/o access)
Leak Detection:	None
Overfill Prot:	Product Level Gauge
Dispenser:	Suction
Date Tested:	Not reported
Next Test Date:	Not reported
Missing Data for Tank:	Minor Data Missing
Date Closed:	Not reported
Test Method:	Not reported
Deleted:	False
Updated:	False
Lat/long:	Not reported

Tank Id:	004
Tank Location:	UNDERGROUND
Tank Status:	Closed Before April 1, 1991
Install Date:	Not reported
Capacity (gals):	2000
Product Stored:	DIESEL
Tank Type:	Steel/carbon steel
Tank Internal:	Not reported
Tank External:	Sacrificial Anode
Pipe Location:	Not reported
Pipe Type:	GALVANIZED STEEL
Pipe Internal:	Not reported
Pipe External:	Not reported
Second Containment:	Vault (w/o access)
Leak Detection:	None
Overfill Prot:	Product Level Gauge
Dispenser:	Suction
Date Tested:	Not reported
Next Test Date:	Not reported
Missing Data for Tank:	Minor Data Missing
Date Closed:	Not reported
Test Method:	Not reported
Deleted:	False
Updated:	True
Lat/long:	Not reported

Tank Id:	014
Tank Location:	UNDERGROUND
Tank Status:	In Service

QUEENS WEST 9 (Continued) **U003074837**

Install Date:	Not reported
Capacity (gals):	2000
Product Stored:	DIESEL
Tank Type:	Steel/carbon steel
Tank Internal:	None
Tank External:	20
Pipe Location:	Underground
Pipe Type:	GALVANIZED STEEL
Pipe Internal:	None
Pipe External:	None
Second Containment:	None
Leak Detection:	None
Overfill Prot:	Product Level Gauge
Dispenser:	Suction
Date Tested:	Not reported
Next Test Date:	12/27/1987
Missing Data for Tank:	No Missing Data
Date Closed:	Not reported
Test Method:	Not reported
Deleted:	False
Updated:	True
Lat/long:	Not reported

Tank Id:	015
Tank Location:	UNDERGROUND
Tank Status:	In Service
Install Date:	Not reported
Capacity (gals):	2000
Product Stored:	DIESEL
Tank Type:	Steel/carbon steel
Tank Internal:	None
Tank External:	Sacrificial Anode
Pipe Location:	Underground
Pipe Type:	NONE
Pipe Internal:	None
Pipe External:	None
Second Containment:	None
Leak Detection:	None
Overfill Prot:	Product Level Gauge
Dispenser:	Suction
Date Tested:	Not reported
Next Test Date:	12/27/1987
Missing Data for Tank:	No Missing Data
Date Closed:	Not reported
Test Method:	Not reported
Deleted:	False
Updated:	True
Lat/long:	Not reported

BC259 **86-10 124TH ST** **NY Spills** **S104501155**
North **86-10 124TH ST** **NY Hist Spills** **N/A**
1/4-1/2 **RICHMONDHILL, NY**
2590 ft.

Site 3 of 3 in cluster BC

Relative:
Higher

Actual:
67 ft.

NY Spills:

Site ID:	211206
Facility Addr2:	Not reported
Facility ID:	9513228
Spill Number:	9513228
Facility Type:	ER
SWIS:	4101
Region of Spill:	2
Investigator:	KSTANG
Referred To:	Not reported
Spill Date:	01/22/96
Reported to Dept:	01/22/96
CID:	06
Spill Cause:	Equipment Failure
Water Affected:	Not reported
Spill Source:	Private Dwelling
Spill Notifier:	Other
Cleanup Ceased:	/ /
Cleanup Meets Std:	False
Last Inspection:	/ /
Recommended Penalty:	Penalty Not Recommended
UST Trust:	False
Spill Class:	Known release with minimal potential for fire or hazard. DEC Response. Willing Responsible Party. Corrective action taken.
Spill Closed Dt:	01/22/96
Remediation Phase:	0
Date Entered In Computer:	01/22/96
Spill Record Last Update:	02/02/96
Spiller Name:	Not reported
Spiller Company:	Not reported
Spiller Address:	Not reported
Spiller City,St,Zip:	***Update***, ZZ
Spiller Company:	001
Spiller Phone:	Not reported
Contact Name:	O'RIELLY
Contact Phone:	(718) 529-2412
DEC Region:	2
Program Number:	9513228
DER Facility ID:	175068
Site ID:	211206
Operable Unit ID:	1024210
Operable Unit:	01
Material ID:	356954
Material Code:	0001
Material Name:	#2 Fuel Oil
Case No.:	Not reported
Material FA:	Petroleum
Quantity:	1.00
Units:	Gallons
Recovered:	1.00
Resource Affected:	Soil
Oxygenate:	False
DEC Memo:	Start CallerRemark - 9513228 OIL LINE LEAKED IN RESIDENCE- END CallerRemark -

86-10 124TH ST (Continued) **S104501155**

9513228
Remarks: Start DECRemark - 9513228 Prior to Sept, 2004 data translation this spill Lead DEC Field was "TANG" END DECRemark - 9513228

NY Hist Spills:

Region of Spill:	2
Spill Number:	9513228
Investigator:	TANG
Caller Name:	Not reported
Caller Agency:	Not reported
Caller Phone:	Not reported
Notifier Name:	Not reported
Notifier Agency:	Not reported
Notifier Phone:	Not reported
Spill Date/Time:	01/22/1996 10:30
Reported to Dept Date/Time:	01/22/96 12:09
SWIS:	63
Spiller Name:	Not reported
Spiller Contact:	Not reported
Spiller Phone:	Not reported
Spiller Contact:	O'RIELLY
Spiller Phone:	(718) 529-2412
Spiller Address:	Not reported
Spiller City,St,Zip:	Not reported
Spill Cause:	Equipment Failure
Reported to Dept:	On Land
Water Affected:	Not reported
Spill Source:	09
Spill Notifier:	Other
PBS Number:	Not reported
Cleanup Ceased:	/ /
Cleanup Meets Std:	False
Last Inspection:	/ /
Recommended Penalty:	Penalty Not Recommended
Spiller Cleanup Dt:	/ /
Enforcement Date:	/ /
Invstgn Complete:	/ /
UST Involvement:	False
Spill Class:	Known release with minimal potential for fire or hazard. DEC Response. Willing Responsible Party. Corrective action taken.
Spill Closed Dt:	01/22/96
Corrective Action Plan Submitted:	/ /
Date Region Sent Summary to Central Office:	/ /
Date Spill Entered In Computer Data File:	01/22/96
Date Spill Entered In Computer Data File:	Not reported
Update Date:	02/02/96
Is Updated:	False
PBS Number:	Not reported
Tank Number:	Not reported
Tank Size:	Not reported
Test Method:	Not reported
Leak Rate Failed Tank:	Not reported
Gross Leak Rate:	Not reported
Material Class Type:	Petroleum
Quantity Spilled:	1
Unkonwn Quantity Spilled:	False
Units:	Gallons

86-10 124TH ST (Continued) **S104501155**

Quantity Recovered: 1
Unkonwn Quantity Recovered: False
Material: #2 FUEL OIL
Class Type: #2 FUEL OIL
Times Material Entry In File: 24464
CAS Number: Not reported
Last Date: 19941207
DEC Remarks: Not reported
Remark: OIL LINE LEAKED IN RESIDENCE-

BF260 **MANHOLE 754** **NY Spills** **S107522185**
NNW **HILLSIDE AVE / 121 ST** **N/A**
1/4-1/2 **QUEENS, NY**
2592 ft.

Site 3 of 3 in cluster BF

Relative: Higher

Actual: 67 ft.

NY Spills:
Site ID: 358381
Facility Addr2: Not reported
Facility ID: 0512113
Spill Number: 0512113
Facility Type: ER
SWIS: 4101
Region of Spill: 2
Investigator: GDBREEN
Referred To: Not reported
Spill Date: 01/19/06
Reported to Dept: 01/20/06
CID: 73
Spill Cause: Unknown
Water Affected: Not reported
Spill Source: Unknown
Spill Notifier: Responsible Party
Cleanup Ceased: / /
Cleanup Meets Std: False
Last Inspection: / /
Recommended Penalty: Penalty Not Recommended
UST Trust: False
Spill Class: Known release with minimal potential for fire or hazard. DEC Response. Willing Responsible Party. Corrective action taken.
Spill Closed Dt: 06/14/06
Remediation Phase: 0
Date Entered In Computer: 01/20/06
Spill Record Last Update: 07/17/06
Spiller Name: Not reported
Spiller Company: CON EDISON
Spiller Address: Not reported
Spiller City,St,Zip: ZZ
Spiller Company: 999
Spiller Phone: Not reported
Contact Name: ERT DESK'
Contact Phone: (212) 580-8383
DEC Region: 2
Program Number: 0512113
DER Facility ID: 308393
Site ID: 358381
Operable Unit ID: 1115625
Operable Unit: 01

MANHOLE 754 (Continued) **S107522185**

Material ID: 2105710
Material Code: 0066A
Material Name: UNKNOWN PETROLEUM
Case No.: Not reported
Material FA: Petroleum
Quantity: 1.00
Units: Gallons
Recovered: 0.00
Resource Affected: Soil
Oxygenate: False
DEC Memo: Start CallerRemark - 0512113 NO TO ALL 5 QUESTIONS. COMING OFF THE 72-HR CLOCK DUE TO EARTHEN SUMP. CON ED REF# 162603. END CallerRemark - 0512113
Remarks: Start DECRemark - 0512113 06/14/06 - See e-docs for Con Ed report detailing cleanup and closure. 162603. 1-19-06 13:40HRS C. MARRAZZO 86127 (FOD) REPORTS, FOUND THREE QUARTS OF UNKNOWN OIL ON 30 GALLONS OF WATER. AT THIS TIME OILAPPEARS TO BE CONTAINED AND NO SEWERS OR WATERWAYS WERE AFFECTED. NO FIRE SMOKE OR PRIVATE PROPERTY INVOLVED AND NO INJURIES WERE RELATED TO SPILL WITH NO WEATHER CONDITIONS CONTRIBUTED TO THE HAZARD OF THE SPILL. OIL WAS DISCOVERED WHILE APPLYINGON FDR 9B11. ENV STOP TAG 48776 AND THE STANDING WATER THAT IS PRESENT HAS NO MOVEMENT. ONE PCB LIQUID SAMPLE WAS TAKEN ON A E PRIORTY AND CLEANUP PENDING LAB RESULTS. CHAIN OF CUSTODY# EE-16686 AND ACCT# 44552. S. PACE 49874. 1/19/2006 19:48 HRS. -- RECEIVED PCB RESULTS 12 PPM, LAB SEQ # 06-00667-001. NOTIFIED QUEENS ENV OPS O/S T. COLUMBIA. -- W.W. #17344 -- 1/20/2006 01:36 HRS. -- E. FORBES OF QUEENS ENV OPS ON LOCATION FOR CLEANUP AND FOUND AN EARTHEN SUMP. INCIDENT REMOVED FROM 72-HOUR DEMININIS. W.W. #17344 -- 1/20/2006 02:00 HRS. -- E. FORBES OF QUEENS ENV OPS REPORTS DOUBLE WASHED STRUCTURE WITH BIOGEN 760, SEALED SUMP AND REMOVED ENV STOP TAG 48776. CLEANUP COMPLETE AS OF THIS TIME. -- W.W. #17344 -- END DECRemark - 0512113

261
NNW
1/4-1/2
2593 ft.

KEW GARDENS CAR SERVICE **UST U002034194**
122-11 HILLSIDE AVENUE **HIST UST N/A**
QUEENS, NY 11418

Relative: Higher

Actual: 68 ft.

UST:

UST:
Facility Id: 2-601846
Region: STATE
Expiration Date: 05/17/09
Renewal Date: / /
Total Capacity: 4000
Facility Type: Not reported
Mailing Company: KEW GARDENS CAR SERVICE
Mailing Title: Not reported
Mailing Contact: Not reported
Mailing Address: P.O. BOX 127
Mailing Address 2: Not reported
Mailing City: RICHMOND HILL
Mailing State: NY
Mailing Zip Code: 11418
Mailing Phone No: (718) 849-1689
Mailing Email: Not reported
Owner Title: SECRETARY
Owner Name: LISA GOCOOL
Owner Address: 85-12 115TH STREET
Owner Address 2: Not reported

KEW GARDENS CAR SERVICE (Continued) **U002034194**

Owner State:	NY
Owner Zip Code:	11418
Owner Phone:	(718) 847-0331
Owner Company:	TONY FERRO
Emergency Contact:	TONY FERRO
Emergency Phone:	(718) 846-5800
Operator:	TONY FERRO
Operator Phone:	(718) 846-4091
Owner City:	RICHMOND HILL
Owner Sub Type:	Corporate or Commercial
UTM X:	598950.58392
UTM Y:	4506354.92015
Site Type Name:	Trucking/Transportation/Fleet Operation
Site Type Status:	Active
Comments:	Not reported
Program Type:	PBS
Tank Number:	001
Tank Location Name:	Underground
Tank Status:	In Service
Tank Model:	Not reported
Pipe Model:	Not reported
Active Status:	Active
Install Date:	/ /
Capacity Gallons:	4000
Material Name:	Gasoline
Percentage:	100.00
Tank Type Name:	Steel/Carbon Steel/Iron
Tank Internal Protection:	Epoxy Liner
Tank Internal Protection 1:	Retrofitted Sacrificial Anode
Tank Internal Protection 2:	Not reported
Pipe Location Name:	Underground/On-ground
Pipe Type Name:	Galvanized Steel
Pipe External Protection 1:	Urethane
Pipe External Protection 2:	Not reported
Tank Secondary Containment 1:	None
Tank Secondary Containment 2:	Not reported
Pipe Secondary Containment:	Not reported
Tank Leak Detection 1:	Interstitial - Electronic Monitoring
Tank Leak Detection 2:	Not reported
Pipe Leak Detection 1:	Not reported
Pipe Leak Detection 2:	Not reported
Type Of Overfill Prevention 1:	High Level Alarm
Type Of Overfill Prevention 2:	Not reported
Dispenser Method:	Suction
Spill Prevention:	Catch Basin
Tightness Test Method:	Horner EZY3/EZY3 Locator Plus
Date Tested:	04/26/06
Next Test Date:	04/26/11
Date Tank Closed:	/ /

HIST UST:

PBS Number:	2-601846
SPDES Number:	Not reported
Emergency Contact:	TONY FERRO
Emergency Telephone:	(718) 846-5800

KEW GARDENS CAR SERVICE (Continued) **U002034194**

Operator:	TONY FERRO
Operator Telephone:	(718) 846-4091
Owner Name:	TONY FERRO
Owner Address:	85-12 115TH STREET
Owner City,St,Zip:	RICHMOND HILL, NY 11418
Owner Telephone:	(718) 847-0331
Owner Type:	Corporate/Commercial
Owner Subtype:	Not reported
Mailing Name:	KEW GARDENS CAR SERVICE
Mailing Address:	P.O. BOX 127
Mailing Address 2:	Not reported
Mailing City,St,Zip:	RICHMOND HILL, NY 11418
Mailing Contact:	Not reported
Mailing Telephone:	(718) 849-1689
Owner Mark:	First Owner
Facility Status:	1 - Active PBS facility, i.e. total capacity of the PBS tanks is greater than 1,100 gallons, regardless if Subpart 360-14 tanks exist or not at the facility.
Facility Addr2:	Not reported
SWIS ID:	6301
Old PBS Number:	Not reported
Facility Type:	TRUCKING/TRANSPORTATION
Inspected Date:	Not reported
Inspector:	Not reported
Inspection Result:	Not reported
Federal ID:	Not reported
Certification Flag:	False
Certification Date:	03/23/1999
Expiration Date:	05/17/2004
Renew Flag:	False
Renewal Date:	Not reported
Total Capacity:	4000
FAMT:	True
Facility Screen:	No Missing Data
Owner Screen:	Minor Data Missing
Tank Screen:	No Missing Data
Dead Letter:	False
CBS Number:	Not reported
Town or City:	NEW YORK CITY
County Code:	63
Town or City:	01
Region:	2

Tank Id:	001
Tank Location:	UNDERGROUND
Tank Status:	In Service
Install Date:	Not reported
Capacity (gals):	4000
Product Stored:	UNLEADED GASOLINE
Tank Type:	Steel/carbon steel
Tank Internal:	None
Tank External:	None
Pipe Location:	Underground
Pipe Type:	GALVANIZED STEEL
Pipe Internal:	None
Pipe External:	None
Second Containment:	None

KEW GARDENS CAR SERVICE (Continued) **U002034194**

Leak Detection:	None
Overfill Prot:	None
Dispenser:	Suction
Date Tested:	12/01/1993
Next Test Date:	12/01/1998
Missing Data for Tank:	No Missing Data
Date Closed:	Not reported
Test Method:	Horner EZ Check
Deleted:	False
Updated:	True
Lat/long:	Not reported

BD262 **BOUNDARY FENCE AND RAILING SYSTEMS INC** **UST** **U004046183**
NE **132-02 89TH AVENUE** **N/A**
1/4-1/2 **RICHMOND HILL, NY 11418**
2597 ft.

Site 2 of 2 in cluster BD

Relative:
Higher

UST:

Actual:
65 ft.

UST:

Facility Id:	2-607767
Region:	STATE
Expiration Date:	05/15/12
Renewal Date:	/ /
Total Capacity:	6000
Facility Type:	COMMERCIAL BUILDING-HEAT SYSTEM
Mailing Company:	BOUNDARY FENCE & RAILING SYSTEMS INC
Mailing Title:	Not reported
Mailing Contact:	MR. ALDO SIBENI
Mailing Address:	131-02 JAMAICA AVENUE
Mailing Address 2:	Not reported
Mailing City:	RICHMOND HILL
Mailing State:	NY
Mailing Zip Code:	11418
Mailing Phone No:	(718) 847-3400
Mailing Email:	Not reported
Owner Title:	PRESIDENT
Owner Name:	ALDO SIBENI
Owner Address:	131-02 JAMAICA AVENUE
Owner Address 2:	Not reported
Owner State:	NY
Owner Zip Code:	11418
Owner Phone:	(718) 847-3400
Owner Company:	BOUNDARY FENCE & RAILING SYSTEMS INC
Emergency Contact:	MR. ALDO SIBENI
Emergency Phone:	(718) 847-3400
Operator:	BOUNDARY FENCE & RAILING SYS
Operator Phone:	(718) 847-3400
Owner City:	RICHMOND HILL
Owner Sub Type:	Corporate or Commercial
UTM X:	599729.70072
UTM Y:	4506155.84065
Site Type Name:	Other
Site Type Status:	Active
Comments:	Not reported
Program Type:	PBS

BOUNDARY FENCE AND RAILING SYSTEMS INC (Continued) **U004046183**

Tank Number:	01
Tank Location Name:	Underground
Tank Status:	In Service
Tank Model:	Not reported
Pipe Model:	Not reported
Active Status:	Active
Install Date:	01/01/79
Capacity Gallons:	3000
Material Name:	#2 Fuel Oil
Percentage:	100.00
Tank Type Name:	Steel/Carbon Steel/Iron
Tank Internal Protection:	None
Tank Internal Protection 1:	Painted/Asphalt Coating
Tank Internal Protection 2:	Not reported
Pipe Location Name:	Underground/On-ground
Pipe Type Name:	Steel/Carbon Steel/Iron
Pipe External Protection 1:	None
Pipe External Protection 2:	Not reported
Tank Secondary Containment 1:	None
Tank Secondary Containment 2:	Not reported
Pipe Secondary Containment:	Double-Walled (Underground)
Tank Leak Detection 1:	None
Tank Leak Detection 2:	Not reported
Pipe Leak Detection 1:	Interstitial - Manual Monitoring
Pipe Leak Detection 2:	Not reported
Type Of Overfill Prevention 1:	None
Type Of Overfill Prevention 2:	Not reported
Dispenser Method:	None
Spill Prevention:	Transfer Station Containment
Tightness Test Method:	Horner EZY3/EZY3 Locator Plus
Date Tested:	12/06/02
Next Test Date:	12/06/07
Date Tank Closed:	/ /

Tank Number:	02
Tank Location Name:	Underground
Tank Status:	In Service
Tank Model:	Not reported
Pipe Model:	Not reported
Active Status:	Active
Install Date:	01/01/75
Capacity Gallons:	3000
Material Name:	#2 Fuel Oil
Percentage:	100.00
Tank Type Name:	Steel/Carbon Steel/Iron
Tank Internal Protection:	None
Tank Internal Protection 1:	Painted/Asphalt Coating
Tank Internal Protection 2:	Not reported
Pipe Location Name:	Underground/On-ground
Pipe Type Name:	Steel/Carbon Steel/Iron
Pipe External Protection 1:	None
Pipe External Protection 2:	Not reported
Tank Secondary Containment 1:	None
Tank Secondary Containment 2:	Not reported
Pipe Secondary Containment:	Double-Walled (Underground)
Tank Leak Detection 1:	None

BOUNDARY FENCE AND RAILING SYSTEMS INC (Continued) **U004046183**

Tank Leak Detection 2:	Not reported
Pipe Leak Detection 1:	Interstitial - Manual Monitoring
Pipe Leak Detection 2:	Not reported
Type Of Overfill Prevention 1:	None
Type Of Overfill Prevention 2:	Not reported
Dispenser Method:	None
Spill Prevention:	Transfer Station Containment
Tightness Test Method:	Horner EZY3/EZY3 Locator Plus
Date Tested:	12/06/02
Next Test Date:	12/06/07
Date Tank Closed:	/ /

BH263 **HILLSIDE EQUITIES, LLC.** **AST** **A100157540**
NNW **120-05 HILLSIDE AVE** **N/A**
1/4-1/2 **QUEENS, NY 11418**
2623 ft.

Site 1 of 2 in cluster BH

Relative: Higher

AST:

Actual: 66 ft.

AST:

Region:	STATE
Facility Id:	2-282766
UTM X:	598798.58617
UTM Y:	4506303.26606
Expiration Date:	10/29/09
Renewal Date:	/ /
Total Capacity:	5000
Facility Type:	Not reported
Site Type Name:	Apartment Building/Office Building
Site Type Status:	Active
Mailing Company:	HSC MANAGEMENT
Mailing Title:	Not reported
Mailing Contact:	RON FINGER
Mailing Address:	850 BRONX RIVER ROAD
Mailing Address 2:	Not reported
Mailing City:	YONKERS
Mailing State:	NY
Mailing Zip Code:	10708
Mailing Phone No:	(914) 237-1600
Mailing Email:	Not reported
Owner Title:	MANAGING AGENT
Owner Name:	RON J. FINGER
Owner Address:	850 BRONX RIVER ROAD
Owner Address 2:	Not reported
Owner State:	NY
Owner Zip Code:	10708
Owner Phone:	(914) 237-1600
Owner Company:	HILLSIDE EQUITIES, LLC., C/O HSC MGMT
Emergency Contact:	RON FINGER
Emergency Phone:	(914) 237-1600
Operator:	BIENVENIDO MONTILLA
Operator Phone:	(718) 846-7704
Owner City:	YONKERS
Owner Sub Type:	Corporate or Commercial
Program Type:	PBS

Tank Number: 001

HILLSIDE EQUITIES, LLC. (Continued) **A100157540**

Tank Location Name:	Aboveground - in contact with soil
Tank Status:	In Service
Tank Model:	Not reported
Pipe Model:	Not reported
Active Status:	Active
Install Date:	/ /
Capacity Gallons:	5000
Material Name:	#2 Fuel Oil
Percentage:	100.00
Tank Type Name:	Steel/Carbon Steel/Iron
Tank Internal Protection:	None
Tank Internal Protection 1:	None
Tank Internal Protection 2:	Not reported
Pipe Location Name:	Underground/On-ground
Pipe Type Name:	Steel/Carbon Steel/Iron
Pipe External Protection 1:	None
Pipe External Protection 2:	Not reported
Tank Secondary Containment 1:	None
Tank Secondary Containment 2:	Not reported
Pipe Secondary Containment:	Not reported
Tank Leak Detection 1:	None
Tank Leak Detection 2:	Not reported
Pipe Leak Detection 1:	Exempt Suction Piping
Pipe Leak Detection 2:	Not reported
Type Of Overfill Prevention 1:	None
Type Of Overfill Prevention 2:	Not reported
Dispenser Method:	Suction
Spill Prevention:	Not reported
Tightness Test Method:	Testing Not Required
Date Tested:	/ /
Next Test Date:	/ /
Date Tank Closed:	/ /

BH264 **HILLSIDE EQUITIES, LLC.** **HIST AST** **S107781820**
NNW **120-05 HILLSIDE AVE** **N/A**
1/4-1/2 **QUEENS, NY 11418**
2623 ft.

Site 2 of 2 in cluster BH

Relative:
Higher

HIST AST:

PBS Number:	2-282766
SWIS Code:	6301
Operator:	BIENVENIDO MONTILLA
Facility Phone:	(718) 846-7704
Facility Addr2:	120005 HILLSIDE AVE
Facility Type:	APARTMENT BUILDING
Emergency:	RON FINGER
Emergency Tel:	(914) 237-1600
Old PBSNO:	Not reported
Date Inspected:	Not reported
Inspector:	Not reported
Result of Inspection:	Not reported
Owner Name:	HILLSIDE EQUITIES, LLC., C/O HSC MGMT
Owner Address:	850 BRONX RIVER ROAD
Owner City,St,Zip:	YONKERS, NY 10708
Federal ID:	Not reported
Owner Tel:	(914) 237-1600
Owner Type:	Corporate/Commercial

Actual:
66 ft.

HILLSIDE EQUITIES, LLC. (Continued) **S107781820**

Owner Subtype:	Not reported
Mailing Contact:	RON FINGER
Mailing Name:	HSC MANAGEMENT
Mailing Address:	850 BRONX RIVER ROAD
Mailing Address 2:	Not reported
Mailing City,St,Zip:	YONKERS, NY 10708
Mailing Telephone:	(914) 237-1600
Owner Mark:	Third Owner
Facility Status:	1 - Active PBS facility, i.e. total capacity of the PBS tanks is greater than 1,100 gallons, regardless if Subpart 360-14 tanks exist or not at the facility.
Certification Flag:	False
Certification Date:	10/29/1999
Expiration:	10/29/2004
Renew Flag:	False
Renew Date:	Not reported
Total Capacity:	5000
FAMT:	True
Facility Screen:	No Missing Data
Owner Screen:	No Missing Data
Tank Screen:	No Missing Data
Dead Letter:	False
CBS Number:	Not reported
Town or City:	NEW YORK CITY
County Code:	63
Town or City Code:	01
Region:	2

Tank ID:	001
Tank Location:	ABOVEGROUND
Tank Status:	In Service
Install Date:	Not reported
Capacity (Gal):	5000
Product Stored:	NOS 1,2, OR 4 FUEL OIL
Tank Type:	Steel/carbon steel
Tank Internal:	0
Tank External:	0
Pipe Location:	Underground
Pipe Type:	STEEL/IRON
Pipe Internal:	None
Pipe External:	0
Tank Containment:	None
Leak Detection:	0
Overfill Protection:	0
Dispenser Method:	Suction
Date Tested:	Not reported
Next Test Date:	Not reported
Missing Data for Tank:	No Missing Data
Date Closed:	Not reported
Test Method:	Not reported
Deleted:	False
Updated:	True
SPDES Number:	Not reported
Lat/Long:	Not reported

265
SSW
1/4-1/2
2634 ft.

101-66 115TH STREET
101-66 115TH STREET
RICHMOND HILL, NY 11419

AST **U003383925**
HIST AST **N/A**

Relative:
Lower

Actual:
46 ft.

AST:

AST:

Region:	STATE
Facility Id:	2-069701
UTM X:	598941.31562
UTM Y:	4504812.30064
Expiration Date:	10/03/10
Renewal Date:	/ /
Total Capacity:	2000
Facility Type:	Not reported
Site Type Name:	Apartment Building/Office Building
Site Type Status:	Active
Mailing Company:	NEIL GANESH
Mailing Title:	Not reported
Mailing Contact:	Not reported
Mailing Address:	82-33 260 ST.
Mailing Address 2:	Not reported
Mailing City:	FLORAL PARK
Mailing State:	NY
Mailing Zip Code:	11004
Mailing Phone No:	(718) 470-9049
Mailing Email:	Not reported
Owner Title:	OWNER
Owner Name:	NEIL GANESH
Owner Address:	82-33 260 ST.
Owner Address 2:	Not reported
Owner State:	NY
Owner Zip Code:	11004
Owner Phone:	(718) 470-9049
Owner Company:	NEIL GANESH
Emergency Contact:	NEIL GANESH
Emergency Phone:	(718) 470-9049
Operator:	CASSIMERRO SALGADO
Operator Phone:	(718) 849-8694
Owner City:	FLORAL PARK
Owner Sub Type:	Corporate or Commercial
Program Type:	PBS

Tank Number:	1
Tank Location Name:	Aboveground - in contact with soil
Tank Status:	In Service
Tank Model:	Not reported
Pipe Model:	Not reported
Active Status:	Active
Install Date:	/ /
Capacity Gallons:	2000
Material Name:	#2 Fuel Oil
Percentage:	100.00
Tank Type Name:	Concrete
Tank Internal Protection:	None
Tank Internal Protection 1:	None
Tank Internal Protection 2:	Not reported
Pipe Location Name:	No Piping
Pipe Type Name:	Steel/Carbon Steel/Iron

101-66 115TH STREET (Continued) **U003383925**

Pipe External Protection 1:	None
Pipe External Protection 2:	Not reported
Tank Secondary Containment 1:	Vault (w/o access)
Tank Secondary Containment 2:	Not reported
Pipe Secondary Containment:	Not reported
Tank Leak Detection 1:	Groundwater Well
Tank Leak Detection 2:	Not reported
Pipe Leak Detection 1:	Not reported
Pipe Leak Detection 2:	Not reported
Type Of Overfill Prevention 1:	Product Level Gauge (A/G)
Type Of Overfill Prevention 2:	Not reported
Dispenser Method:	Not reported
Spill Prevention:	Not reported
Tightness Test Method:	Testing Not Required
Date Tested:	/ /
Next Test Date:	/ /
Date Tank Closed:	/ /

HIST AST:

PBS Number:	2-069701
SWIS Code:	6301
Operator:	CASSIMERRO SALGADO
Facility Phone:	(718) 849-8694
Facility Addr2:	101066 115TH STREET
Facility Type:	APARTMENT BUILDING
Emergency:	NEIL GANESH
Emergency Tel:	(718) 470-9049
Old PBSNO:	Not reported
Date Inspected:	Not reported
Inspector:	Not reported
Result of Inspection:	Not reported
Owner Name:	NEIL GANESH
Owner Address:	82-33 260 ST.
Owner City,St,Zip:	FLORAL PARK, NY 11004
Federal ID:	Not reported
Owner Tel:	(718) 470-9049
Owner Type:	Corporate/Commercial
Owner Subtype:	Not reported
Mailing Contact:	Not reported
Mailing Name:	NEIL GANESH
Mailing Address:	82-33 260 ST.
Mailing Address 2:	Not reported
Mailing City,St,Zip:	FLORAL PARK, NY 11004
Mailing Telephone:	(718) 470-9049
Owner Mark:	Second Owner
Facility Status:	1 - Active PBS facility, i.e. total capacity of the PBS tanks is greater than 1,100 gallons, regardless if Subpart 360-14 tanks exist or not at the facility.
Certification Flag:	False
Certification Date:	10/06/2000
Expiration:	10/03/2005
Renew Flag:	False
Renew Date:	Not reported
Total Capacity:	2000
FAMT:	True
Facility Screen:	No Missing Data
Owner Screen:	Minor Data Missing

101-66 115TH STREET (Continued) **U003383925**

Tank Screen:	Minor Data Missing
Dead Letter:	False
CBS Number:	Not reported
Town or City:	NEW YORK CITY
County Code:	63
Town or City Code:	01
Region:	2
Tank ID:	1
Tank Location:	ABOVEGROUND
Tank Status:	In Service
Install Date:	Not reported
Capacity (Gal):	2000
Product Stored:	NOS 1,2, OR 4 FUEL OIL
Tank Type:	Concrete
Tank Internal:	Not reported
Tank External:	Not reported
Pipe Location:	Not reported
Pipe Type:	STEEL/IRON
Pipe Internal:	Not reported
Pipe External:	Not reported
Tank Containment:	Diking
Leak Detection:	3
Overfill Protection:	4
Dispenser Method:	Gravity
Date Tested:	Not reported
Next Test Date:	Not reported
Missing Data for Tank:	Minor Data Missing
Date Closed:	Not reported
Test Method:	Not reported
Deleted:	False
Updated:	True
SPDES Number:	Not reported
Lat/Long:	Not reported

---

266 **PUBLIC SCHOOL 54 - QUEENS** **AST** **A100295662**
NNE **86-02 127TH STREET** **N/A**
1/4-1/2 **RICHMOND HILL, NY 11418**
2638 ft.

Relative:
Higher

Actual:
68 ft.

AST:

AST:

Region:	STATE
Facility Id:	2-609598
UTM X:	599318.19290
UTM Y:	4506464.97343
Expiration Date:	06/09/09
Renewal Date:	/ /
Total Capacity:	8000
Facility Type:	Not reported
Site Type Name:	School
Site Type Status:	Active
Mailing Company:	NEW YORK CITY DEPARTMENT OF EDUCATION
Mailing Title:	Not reported
Mailing Contact:	JAEMS A. MERLO
Mailing Address:	FIELD OPERATIONS - FUEL DIVISION
Mailing Address 2:	44-36 VERNON BOULEVARD

PUBLIC SCHOOL 54 - QUEENS (Continued) **A100295662**

Mailing City:	LONG ISLAND CITY
Mailing State:	NY
Mailing Zip Code:	11101
Mailing Phone No:	(718) 349-5738
Mailing Email:	Not reported
Owner Title:	MANAGER FUEL DIVISION
Owner Name:	JAEMS A. MERLO
Owner Address:	44-36 VERNON BOULEVARD
Owner Address 2:	Not reported
Owner State:	NY
Owner Zip Code:	11101
Owner Phone:	(718) 349-5738
Owner Company:	NEW YORK CITY DEPARTMENT OF EDUCATION
Emergency Contact:	SCHOOL SAFETY
Emergency Phone:	(718) 935-3300
Operator:	PLANT OPERATIONS
Operator Phone:	(718) 349-5400
Owner City:	LONG ISLAND CITY
Owner Sub Type:	Local Government
Program Type:	PBS

Tank Number:	001
Tank Location Name:	Aboveground on crib, rack, or cradle
Tank Status:	In Service
Tank Model:	Not reported
Pipe Model:	Not reported
Active Status:	Active
Install Date:	03/14/01
Capacity Gallons:	8000
Material Name:	#2 Fuel Oil
Percentage:	100.00
Tank Type Name:	Steel/Carbon Steel/Iron
Tank Internal Protection:	None
Tank Internal Protection 1:	Painted/Asphalt Coating
Tank Internal Protection 2:	Not reported
Pipe Location Name:	Aboveground
Pipe Type Name:	Steel/Carbon Steel/Iron
Pipe External Protection 1:	Painted/Asphalt Coating
Pipe External Protection 2:	Not reported
Tank Secondary Containment 1:	Vault (w/o access)
Tank Secondary Containment 2:	Not reported
Pipe Secondary Containment:	Not reported
Tank Leak Detection 1:	Other
Tank Leak Detection 2:	Not reported
Pipe Leak Detection 1:	Not reported
Pipe Leak Detection 2:	Not reported
Type Of Overfill Prevention 1:	High Level Alarm
Type Of Overfill Prevention 2:	Product Level Gauge (A/G)
Dispenser Method:	Suction
Spill Prevention:	Not reported
Tightness Test Method:	Testing Not Required
Date Tested:	/ /
Next Test Date:	/ /
Date Tank Closed:	/ /

ORPHAN SUMMARY

City	EDR ID	Site Name	Site Address	Zip	Database(s)
KEW GARDENS	1008374429	MTA LIRR - KEW GARDENS STATION	AUSTIN ST AT 83RD AVE MOBRAY	11415	RCRA-SQG, NY MANIFEST
KEW GARDENS	1008224818	MTA LIRR - KEW GARDENS STATION	AUSTIN ST AT 83RD AVE MOBRAY	11415	FINDS
NEW YORK CITY	1007207131	TM6738	W/S 214TH STREET 25' S/O HILLS	11418	RCRA-SQG, NY MANIFEST
NEW YORK CITY	1007207500	VS701	101-36, 100 STREET	11419	RCRA-SQG, NY MANIFEST
QUEENS	1007207118	CONSOLIDATED EDISON	V1865-91ST AVE	11418	NY MANIFEST, RCRA-SQG
RICHMND HL.	S106436545	MURI-LU KNITTING MILL	84-40 101ST STREET	11418	DRYCLEANERS
RICHMOND HILL	1009399862	VERIZON MANHOLE 289	110TH ST 91ST AVE MH 289	11418	RCRA-SQG
RICHMOND HILL	1001493576	NHYCDEP-WELL STATION 45	E/S 120TH ST S/O 101ST AVE		NY MANIFEST, RCRA-SQG, FINDS
RICHMOND HILL	S102102902	121TH STREET	121TH STREET		NY Spills, NY Hist Spills
RICHMOND HILL	S105842305	METROPOLITAN RECYCLING & MFG. CO.	89 27 126TH STREET	11418	SWRCY
RICHMOND HILL	1010268026	NYC DEPT OF SANITATION	13205 ATLANTIC AVENUE # QW9	11419	ICIS
RICHMOND HILL	U004079629	SOUTH QUEENS BOYS & GIRLS CLUB INC	110-04 ATLANTIC	11419	UST
RICHMOND HILL	1009234100	NYNEX	101 AVENUE / 124 STREET	11418	NY MANIFEST
RICHMOND HILL	S102102919	BET 127TH & 130TH 91ST AV	BET 127TH / 130TH 91ST AV		NY Spills, NY Hist Spills
RICHMOND HILL	S108058096	MANHOLE 1507	NW CORNER CYPRESS HILLS STREET		NY Spills
RICHMOND HILL	S103560666	95-19 123RD ST	95019 123RD ST		NY Spills, NY Hist Spills
RICHMOND HILL	S103569416	GAS STATION	111 ST+ATLANTIC AVE		NY Spills, NY Hist Spills
RICHMOND HILL	S108298844	PRIVATE HOME	97-16 118TH STREET		LTANKS
RICHMOND HILL	S107788503	SB 17577	87-45 143 STREET		NY Spills
RICHMOND HILL	A100301002	86-11A 124TH STREET	86-11A 124TH STREET	11418	AST
RICHMOND HILL	U004077745	PUBLIC SCHOOL 254	84-40 101ST STREET	11418	UST
RICHMOND HILL	S108058620	TM# 6019	75 STREET / ATLANTIC AVENUE		NY Spills
RICHMOND HILL	S107789125	PERSAUD HOME	107-33 122 STREET		LTANKS
RICHMOND HILLS	S106467978	UNK	ATLANTIC AVE.		NY Spills, NY Hist Spills
RICHMOND HILLS	S101341153	EXXON GAS STATION	118011 ATLANTIC AVENUE		LTANKS, HIST LTANKS

EPA Waste Codes Addendum

Code	Description
D001	IGNITABLE HAZARDOUS WASTES ARE THOSE WASTES WHICH HAVE A FLASHPOINT OF LESS THAN 140 DEGREES FAHRENHEIT AS DETERMINED BY A PENSKY-MARTENS CLOSED CUP FLASH POINT TESTER. ANOTHER METHOD OF DETERMINING THE FLASH POINT OF A WASTE IS TO REVIEW THE MATERIAL SAFETY DATA SHEET, WHICH CAN BE OBTAINED FROM THE MANUFACTURER OR DISTRIBUTOR OF THE MATERIAL. LACQUER THINNER IS AN EXAMPLE OF A COMMONLY USED SOLVENT WHICH WOULD BE CONSIDERED AS IGNITABLE HAZARDOUS WASTE.
D009	MERCURY
D035	METHYL ETHYL KETONE
F005	THE FOLLOWING SPENT NON-HALOGENATED SOLVENTS: TOLUENE, METHYL ETHYL KETONE, CARBON DISULFIDE, ISOBUTANOL, PYRIDINE, BENZENE, 2-ETHOXYETHANOL, AND 2-NITROPROPANE; ALL SPENT SOLVENT MIXTURES/BLENDS CONTAINING, BEFORE USE, A TOTAL OF TEN PERCENT OR MORE (BY VOLUME) OF ONE OR MORE OF THE ABOVE NON-HALOGENATED SOLVENTS OR THOSE SOLVENTS LISTED IN F001, F002, OR F004; AND STILL BOTTOMS FROM THE RECOVERY OF THESE SPENT SOLVENTS AND SPENT SOLVENT MIXTURES.

GOVERNMENT RECORDS SEARCHED / DATA CURRENCY TRACKING

To maintain currency of the following federal and state databases, EDR contacts the appropriate governmental agency on a monthly or quarterly basis, as required.

Number of Days to Update: Provides confirmation that EDR is reporting records that have been updated within 90 days from the date the government agency made the information available to the public.

FEDERAL RECORDS

NPL: National Priority List

National Priorities List (Superfund). The NPL is a subset of CERCLIS and identifies over 1,200 sites for priority cleanup under the Superfund Program. NPL sites may encompass relatively large areas. As such, EDR provides polygon coverage for over 1,000 NPL site boundaries produced by EPA's Environmental Photographic Interpretation Center (EPIC) and regional EPA offices.

Date of Government Version: 07/18/2007
Date Data Arrived at EDR: 08/03/2007
Date Made Active in Reports: 08/29/2007
Number of Days to Update: 26

Source: EPA
Telephone: N/A
Last EDR Contact: 07/31/2007
Next Scheduled EDR Contact: 10/29/2007
Data Release Frequency: Quarterly

NPL Site Boundaries

Sources:

EPA's Environmental Photographic Interpretation Center (EPIC)
Telephone: 202-564-7333

EPA Region 1
Telephone 617-918-1143

EPA Region 3
Telephone 215-814-5418

EPA Region 4
Telephone 404-562-8033

EPA Region 5
Telephone 312-886-6686

EPA Region 10
Telephone 206-553-8665

EPA Region 6
Telephone: 214-655-6659

EPA Region 7
Telephone: 913-551-7247

EPA Region 8
Telephone: 303-312-6774

EPA Region 9
Telephone: 415-947-4246

Proposed NPL: Proposed National Priority List Sites

A site that has been proposed for listing on the National Priorities List through the issuance of a proposed rule in the Federal Register. EPA then accepts public comments on the site, responds to the comments, and places on the NPL those sites that continue to meet the requirements for listing.

Date of Government Version: 08/09/2007
Date Data Arrived at EDR: 09/05/2007
Date Made Active in Reports: 10/11/2007
Number of Days to Update: 36

Source: EPA
Telephone: N/A
Last EDR Contact: 08/31/2007
Next Scheduled EDR Contact: 10/29/2007
Data Release Frequency: Quarterly

DELISTED NPL: National Priority List Deletions

The National Oil and Hazardous Substances Pollution Contingency Plan (NCP) establishes the criteria that the EPA uses to delete sites from the NPL. In accordance with 40 CFR 300.425.(e), sites may be deleted from the NPL where no further response is appropriate.

Date of Government Version: 08/27/2007
Date Data Arrived at EDR: 08/29/2007
Date Made Active in Reports: 10/11/2007
Number of Days to Update: 43

Source: EPA
Telephone: N/A
Last EDR Contact: 08/29/2007
Next Scheduled EDR Contact: 10/29/2007
Data Release Frequency: Quarterly

GOVERNMENT RECORDS SEARCHED / DATA CURRENCY TRACKING

NPL LIENS: Federal Superfund Liens

Federal Superfund Liens. Under the authority granted the USEPA by CERCLA of 1980, the USEPA has the authority to file liens against real property in order to recover remedial action expenditures or when the property owner received notification of potential liability. USEPA compiles a listing of filed notices of Superfund Liens.

Date of Government Version: 10/15/1991
Date Data Arrived at EDR: 02/02/1994
Date Made Active in Reports: 03/30/1994
Number of Days to Update: 56

Source: EPA
Telephone: 202-564-4267
Last EDR Contact: 11/15/2007
Next Scheduled EDR Contact: 02/18/2008
Data Release Frequency: No Update Planned

CERCLIS: Comprehensive Environmental Response, Compensation, and Liability Information System

CERCLIS contains data on potentially hazardous waste sites that have been reported to the USEPA by states, municipalities, private companies and private persons, pursuant to Section 103 of the Comprehensive Environmental Response, Compensation, and Liability Act (CERCLA). CERCLIS contains sites which are either proposed to or on the National Priorities List (NPL) and sites which are in the screening and assessment phase for possible inclusion on the NPL.

Date of Government Version: 04/23/2007
Date Data Arrived at EDR: 06/20/2007
Date Made Active in Reports: 08/29/2007
Number of Days to Update: 70

Source: EPA
Telephone: 703-412-9810
Last EDR Contact: 12/06/2007
Next Scheduled EDR Contact: 03/17/2008
Data Release Frequency: Quarterly

CERCLIS-NFRAP: CERCLIS No Further Remedial Action Planned

Archived sites are sites that have been removed and archived from the inventory of CERCLIS sites. Archived status indicates that, to the best of EPA's knowledge, assessment at a site has been completed and that EPA has determined no further steps will be taken to list this site on the National Priorities List (NPL), unless information indicates this decision was not appropriate or other considerations require a recommendation for listing at a later time. This decision does not necessarily mean that there is no hazard associated with a given site; it only means that, based upon available information, the location is not judged to be a potential NPL site.

Date of Government Version: 06/21/2007
Date Data Arrived at EDR: 07/23/2007
Date Made Active in Reports: 08/29/2007
Number of Days to Update: 37

Source: EPA
Telephone: 703-412-9810
Last EDR Contact: 12/06/2007
Next Scheduled EDR Contact: 03/17/2008
Data Release Frequency: Quarterly

CORRACTS: Corrective Action Report

CORRACTS identifies hazardous waste handlers with RCRA corrective action activity.

Date of Government Version: 06/26/2007
Date Data Arrived at EDR: 08/08/2007
Date Made Active in Reports: 08/29/2007
Number of Days to Update: 21

Source: EPA
Telephone: 800-424-9346
Last EDR Contact: 12/03/2007
Next Scheduled EDR Contact: 03/03/2008
Data Release Frequency: Quarterly

RCRA: Resource Conservation and Recovery Act Information

RCRAInfo is EPA's comprehensive information system, providing access to data supporting the Resource Conservation and Recovery Act (RCRA) of 1976 and the Hazardous and Solid Waste Amendments (HSWA) of 1984. RCRAInfo replaces the data recording and reporting abilities of the Resource Conservation and Recovery Information System (RCRIS). The database includes selective information on sites which generate, transport, store, treat and/or dispose of hazardous waste as defined by the Resource Conservation and Recovery Act (RCRA). Conditionally exempt small quantity generators (CESQGs) generate less than 100 kg of hazardous waste, or less than 1 kg of acutely hazardous waste per month. Small quantity generators (SQGs) generate between 100 kg and 1,000 kg of hazardous waste per month. Large quantity generators (LQGs) generate over 1,000 kilograms (kg) of hazardous waste, or over 1 kg of acutely hazardous waste per month. Transporters are individuals or entities that move hazardous waste from the generator off-site to a facility that can recycle, treat, store, or dispose of the waste. TSDFs treat, store, or dispose of the waste.

Date of Government Version: 06/13/2006
Date Data Arrived at EDR: 06/28/2006
Date Made Active in Reports: 08/23/2006
Number of Days to Update: 56

Source: EPA
Telephone: (212) 637-3660
Last EDR Contact: 10/16/2007
Next Scheduled EDR Contact: 01/14/2008
Data Release Frequency: Quarterly

ERNS: Emergency Response Notification System

Emergency Response Notification System. ERNS records and stores information on reported releases of oil and hazardous substances.

Date of Government Version: 12/31/2006
Date Data Arrived at EDR: 01/24/2007
Date Made Active in Reports: 03/12/2007
Number of Days to Update: 47

Source: National Response Center, United States Coast Guard
Telephone: 202-267-2180
Last EDR Contact: 10/19/2007
Next Scheduled EDR Contact: 01/21/2008
Data Release Frequency: Annually

HMIRS: Hazardous Materials Information Reporting System

Hazardous Materials Incident Report System. HMIRS contains hazardous material spill incidents reported to DOT.

Date of Government Version: 07/02/2007
Date Data Arrived at EDR: 07/18/2007
Date Made Active in Reports: 09/18/2007
Number of Days to Update: 62

Source: U.S. Department of Transportation
Telephone: 202-366-4555
Last EDR Contact: 10/16/2007
Next Scheduled EDR Contact: 01/14/2008
Data Release Frequency: Annually

US ENG CONTROLS: Engineering Controls Sites List

A listing of sites with engineering controls in place. Engineering controls include various forms of caps, building foundations, liners, and treatment methods to create pathway elimination for regulated substances to enter environmental media or effect human health.

Date of Government Version: 07/16/2007
Date Data Arrived at EDR: 08/03/2007
Date Made Active in Reports: 10/11/2007
Number of Days to Update: 69

Source: Environmental Protection Agency
Telephone: 703-603-8905
Last EDR Contact: 11/16/2007
Next Scheduled EDR Contact: 12/31/2007
Data Release Frequency: Varies

US INST CONTROL: Sites with Institutional Controls

A listing of sites with institutional controls in place. Institutional controls include administrative measures, such as groundwater use restrictions, construction restrictions, property use restrictions, and post remediation care requirements intended to prevent exposure to contaminants remaining on site. Deed restrictions are generally required as part of the institutional controls.

Date of Government Version: 07/16/2007
Date Data Arrived at EDR: 08/03/2007
Date Made Active in Reports: 10/11/2007
Number of Days to Update: 69

Source: Environmental Protection Agency
Telephone: 703-603-8905
Last EDR Contact: 11/16/2007
Next Scheduled EDR Contact: 12/31/2007
Data Release Frequency: Varies

GOVERNMENT RECORDS SEARCHED / DATA CURRENCY TRACKING

DOD: Department of Defense Sites

This data set consists of federally owned or administered lands, administered by the Department of Defense, that have any area equal to or greater than 640 acres of the United States, Puerto Rico, and the U.S. Virgin Islands.

Date of Government Version: 12/31/2005
Date Data Arrived at EDR: 11/10/2006
Date Made Active in Reports: 01/11/2007
Number of Days to Update: 62

Source: USGS
Telephone: 703-692-8801
Last EDR Contact: 11/09/2007
Next Scheduled EDR Contact: 02/04/2008
Data Release Frequency: Semi-Annually

FUDS: Formerly Used Defense Sites

The listing includes locations of Formerly Used Defense Sites properties where the US Army Corps of Engineers is actively working or will take necessary cleanup actions.

Date of Government Version: 12/31/2006
Date Data Arrived at EDR: 08/31/2007
Date Made Active in Reports: 10/11/2007
Number of Days to Update: 41

Source: U.S. Army Corps of Engineers
Telephone: 202-528-4285
Last EDR Contact: 10/01/2007
Next Scheduled EDR Contact: 12/31/2007
Data Release Frequency: Varies

US BROWNFIELDS: A Listing of Brownfields Sites

Included in the listing are brownfields properties addresses by Cooperative Agreement Recipients and brownfields properties addressed by Targeted Brownfields Assessments. Targeted Brownfields Assessments-EPA's Targeted Brownfields Assessments (TBA) program is designed to help states, tribes, and municipalities--especially those without EPA Brownfields Assessment Demonstration Pilots--minimize the uncertainties of contamination often associated with brownfields. Under the TBA program, EPA provides funding and/or technical assistance for environmental assessments at brownfields sites throughout the country. Targeted Brownfields Assessments supplement and work with other efforts under EPA's Brownfields Initiative to promote cleanup and redevelopment of brownfields. Cooperative Agreement Recipients-States, political subdivisions, territories, and Indian tribes become Brownfields Cleanup Revolving Loan Fund (BCRLF) cooperative agreement recipients when they enter into BCRLF cooperative agreements with the U.S. EPA. EPA selects BCRLF cooperative agreement recipients based on a proposal and application process. BCRLF cooperative agreement recipients must use EPA funds provided through BCRLF cooperative agreement for specified brownfields-related cleanup activities.

Date of Government Version: 06/20/2007
Date Data Arrived at EDR: 07/09/2007
Date Made Active in Reports: 08/29/2007
Number of Days to Update: 51

Source: Environmental Protection Agency
Telephone: 202-566-2777
Last EDR Contact: 12/13/2007
Next Scheduled EDR Contact: 03/10/2008
Data Release Frequency: Semi-Annually

CONSENT: Superfund (CERCLA) Consent Decrees

Major legal settlements that establish responsibility and standards for cleanup at NPL (Superfund) sites. Released periodically by United States District Courts after settlement by parties to litigation matters.

Date of Government Version: 04/13/2007
Date Data Arrived at EDR: 07/16/2007
Date Made Active in Reports: 08/29/2007
Number of Days to Update: 44

Source: Department of Justice, Consent Decree Library
Telephone: Varies
Last EDR Contact: 09/21/2007
Next Scheduled EDR Contact: 01/21/2008
Data Release Frequency: Varies

ROD: Records Of Decision

Record of Decision. ROD documents mandate a permanent remedy at an NPL (Superfund) site containing technical and health information to aid in the cleanup.

Date of Government Version: 06/08/2007
Date Data Arrived at EDR: 07/03/2007
Date Made Active in Reports: 08/29/2007
Number of Days to Update: 57

Source: EPA
Telephone: 703-416-0223
Last EDR Contact: 11/08/2007
Next Scheduled EDR Contact: 12/31/2007
Data Release Frequency: Annually

UMTRA: Uranium Mill Tailings Sites

Uranium ore was mined by private companies for federal government use in national defense programs. When the mills shut down, large piles of the sand-like material (mill tailings) remain after uranium has been extracted from the ore. Levels of human exposure to radioactive materials from the piles are low; however, in some cases tailings were used as construction materials before the potential health hazards of the tailings were recognized.

Date of Government Version: 12/31/2005
Date Data Arrived at EDR: 11/08/2006
Date Made Active in Reports: 01/29/2007
Number of Days to Update: 82

Source: Department of Energy
Telephone: 505-845-0011
Last EDR Contact: 12/17/2007
Next Scheduled EDR Contact: 03/17/2008
Data Release Frequency: Varies

ODI: Open Dump Inventory

An open dump is defined as a disposal facility that does not comply with one or more of the Part 257 or Part 258 Subtitle D Criteria.

Date of Government Version: 06/30/1985
Date Data Arrived at EDR: 08/09/2004
Date Made Active in Reports: 09/17/2004
Number of Days to Update: 39

Source: Environmental Protection Agency
Telephone: 800-424-9346
Last EDR Contact: 06/09/2004
Next Scheduled EDR Contact: N/A
Data Release Frequency: No Update Planned

TRIS: Toxic Chemical Release Inventory System

Toxic Release Inventory System. TRIS identifies facilities which release toxic chemicals to the air, water and land in reportable quantities under SARA Title III Section 313.

Date of Government Version: 12/31/2005
Date Data Arrived at EDR: 04/27/2007
Date Made Active in Reports: 07/05/2007
Number of Days to Update: 69

Source: EPA
Telephone: 202-566-0250
Last EDR Contact: 12/18/2007
Next Scheduled EDR Contact: 03/17/2008
Data Release Frequency: Annually

TSCA: Toxic Substances Control Act

Toxic Substances Control Act. TSCA identifies manufacturers and importers of chemical substances included on the TSCA Chemical Substance Inventory list. It includes data on the production volume of these substances by plant site.

Date of Government Version: 12/31/2002
Date Data Arrived at EDR: 04/14/2006
Date Made Active in Reports: 05/30/2006
Number of Days to Update: 46

Source: EPA
Telephone: 202-260-5521
Last EDR Contact: 11/14/2007
Next Scheduled EDR Contact: 01/14/2008
Data Release Frequency: Every 4 Years

FTTS: FIFRA/ TSCA Tracking System - FIFRA (Federal Insecticide, Fungicide, & Rodenticide Act)/TSCA (Toxic Substances Control Act)

FTTS tracks administrative cases and pesticide enforcement actions and compliance activities related to FIFRA, TSCA and EPCRA (Emergency Planning and Community Right-to-Know Act). To maintain currency, EDR contacts the Agency on a quarterly basis.

Date of Government Version: 07/06/2007
Date Data Arrived at EDR: 07/20/2007
Date Made Active in Reports: 09/18/2007
Number of Days to Update: 60

Source: EPA/Office of Prevention, Pesticides and Toxic Substances
Telephone: 202-566-1667
Last EDR Contact: 12/17/2007
Next Scheduled EDR Contact: 03/17/2008
Data Release Frequency: Quarterly

FTTS INSP: FIFRA/ TSCA Tracking System - FIFRA (Federal Insecticide, Fungicide, & Rodenticide Act)/TSCA (Toxic Substances Control Act)

A listing of FIFRA/TSCA Tracking System (FTTS) inspections and enforcements.

Date of Government Version: 07/06/2007
Date Data Arrived at EDR: 07/20/2007
Date Made Active in Reports: 09/18/2007
Number of Days to Update: 60

Source: EPA
Telephone: 202-566-1667
Last EDR Contact: 12/17/2007
Next Scheduled EDR Contact: 03/17/2008
Data Release Frequency: Quarterly

GOVERNMENT RECORDS SEARCHED / DATA CURRENCY TRACKING

SSTS: Section 7 Tracking Systems

Section 7 of the Federal Insecticide, Fungicide and Rodenticide Act, as amended (92 Stat. 829) requires all registered pesticide-producing establishments to submit a report to the Environmental Protection Agency by March 1st each year. Each establishment must report the types and amounts of pesticides, active ingredients and devices being produced, and those having been produced and sold or distributed in the past year.

Date of Government Version: 12/31/2005
Date Data Arrived at EDR: 03/13/2007
Date Made Active in Reports: 04/27/2007
Number of Days to Update: 45

Source: EPA
Telephone: 202-564-4203
Last EDR Contact: 10/15/2007
Next Scheduled EDR Contact: 01/14/2008
Data Release Frequency: Annually

LUCIS: Land Use Control Information System

LUCIS contains records of land use control information pertaining to the former Navy Base Realignment and Closure properties.

Date of Government Version: 12/09/2005
Date Data Arrived at EDR: 12/11/2006
Date Made Active in Reports: 01/11/2007
Number of Days to Update: 31

Source: Department of the Navy
Telephone: 843-820-7326
Last EDR Contact: 12/10/2007
Next Scheduled EDR Contact: 03/10/2008
Data Release Frequency: Varies

DOT OPS: Incident and Accident Data

Department of Transporation, Office of Pipeline Safety Incident and Accident data.

Date of Government Version: 08/14/2007
Date Data Arrived at EDR: 08/29/2007
Date Made Active in Reports: 10/11/2007
Number of Days to Update: 43

Source: Department of Transporation, Office of Pipeline Safety
Telephone: 202-366-4595
Last EDR Contact: 11/29/2007
Next Scheduled EDR Contact: 02/25/2008
Data Release Frequency: Varies

ICIS: Integrated Compliance Information System

The Integrated Compliance Information System (ICIS) supports the information needs of the national enforcement and compliance program as well as the unique needs of the National Pollutant Discharge Elimination System (NPDES) program.

Date of Government Version: 07/27/2007
Date Data Arrived at EDR: 08/13/2007
Date Made Active in Reports: 10/11/2007
Number of Days to Update: 59

Source: Environmental Protection Agency
Telephone: 202-564-5088
Last EDR Contact: 10/15/2007
Next Scheduled EDR Contact: 01/14/2008
Data Release Frequency: Quarterly

DEBRIS REGION 9: Torres Martinez Reservation Illegal Dump Site Locations

A listing of illegal dump sites location on the Torres Martinez Indian Reservation located in eastern Riverside County and northern Imperial County, California.

Date of Government Version: 07/25/2007
Date Data Arrived at EDR: 07/31/2007
Date Made Active in Reports: 10/11/2007
Number of Days to Update: 72

Source: EPA, Region 9
Telephone: 415-972-3336
Last EDR Contact: 09/24/2007
Next Scheduled EDR Contact: 12/24/2007
Data Release Frequency: Varies

HIST FTTS: FIFRA/TSCA Tracking System Administrative Case Listing

A complete administrative case listing from the FIFRA/TSCA Tracking System (FTTS) for all ten EPA regions. The information was obtained from the National Compliance Database (NCDB). NCDB supports the implementation of FIFRA (Federal Insecticide, Fungicide, and Rodenticide Act) and TSCA (Toxic Substances Control Act). Some EPA regions are now closing out records. Because of that, and the fact that some EPA regions are not providing EPA Headquarters with updated records, it was decided to create a HIST FTTS database. It included records that may not be included in the newer FTTS database updates. This database is no longer updated.

Date of Government Version: 10/19/2006
Date Data Arrived at EDR: 03/01/2007
Date Made Active in Reports: 04/10/2007
Number of Days to Update: 40

Source: Environmental Protection Agency
Telephone: 202-564-2501
Last EDR Contact: 12/17/2007
Next Scheduled EDR Contact: 03/17/2008
Data Release Frequency: No Update Planned

CDL: Clandestine Drug Labs

A listing of clandestine drug lab locations. The U.S. Department of Justice ("the Department") provides this web site as a public service. It contains addresses of some locations where law enforcement agencies reported they found chemicals or other items that indicated the presence of either clandestine drug laboratories or dumpsites. In most cases, the source of the entries is not the Department, and the Department has not verified the entry and does not guarantee its accuracy. Members of the public must verify the accuracy of all entries by, for example, contacting local law enforcement and local health departments.

Date of Government Version: 12/01/2006
Date Data Arrived at EDR: 01/08/2007
Date Made Active in Reports: 01/11/2007
Number of Days to Update: 3

Source: Drug Enforcement Administration
Telephone: 202-307-1000
Last EDR Contact: 10/02/2007
Next Scheduled EDR Contact: 12/24/2007
Data Release Frequency: Quarterly

RADINFO: Radiation Information Database

The Radiation Information Database (RADINFO) contains information about facilities that are regulated by U.S. Environmental Protection Agency (EPA) regulations for radiation and radioactivity.

Date of Government Version: 07/31/2007
Date Data Arrived at EDR: 08/01/2007
Date Made Active in Reports: 08/29/2007
Number of Days to Update: 28

Source: Environmental Protection Agency
Telephone: 202-343-9775
Last EDR Contact: 10/31/2007
Next Scheduled EDR Contact: 01/28/2008
Data Release Frequency: Quarterly

LIENS 2: CERCLA Lien Information

A Federal CERCLA ('Superfund') lien can exist by operation of law at any site or property at which EPA has spent Superfund monies. These monies are spent to investigate and address releases and threatened releases of contamination. CERCLIS provides information as to the identity of these sites and properties.

Date of Government Version: 03/08/2007
Date Data Arrived at EDR: 04/12/2007
Date Made Active in Reports: 05/14/2007
Number of Days to Update: 32

Source: Environmental Protection Agency
Telephone: 202-564-6023
Last EDR Contact: 11/15/2007
Next Scheduled EDR Contact: 02/18/2008
Data Release Frequency: Varies

PADS: PCB Activity Database System

PCB Activity Database. PADS Identifies generators, transporters, commercial storers and/or brokers and disposers of PCB's who are required to notify the EPA of such activities.

Date of Government Version: 04/12/2007
Date Data Arrived at EDR: 06/08/2007
Date Made Active in Reports: 08/29/2007
Number of Days to Update: 82

Source: EPA
Telephone: 202-566-0500
Last EDR Contact: 08/09/2007
Next Scheduled EDR Contact: 11/05/2007
Data Release Frequency: Annually

MLTS: Material Licensing Tracking System

MLTS is maintained by the Nuclear Regulatory Commission and contains a list of approximately 8,100 sites which possess or use radioactive materials and which are subject to NRC licensing requirements. To maintain currency, EDR contacts the Agency on a quarterly basis.

Date of Government Version: 07/09/2007
Date Data Arrived at EDR: 07/24/2007
Date Made Active in Reports: 09/18/2007
Number of Days to Update: 56

Source: Nuclear Regulatory Commission
Telephone: 301-415-7169
Last EDR Contact: 10/01/2007
Next Scheduled EDR Contact: 12/31/2007
Data Release Frequency: Quarterly

MINES: Mines Master Index File

Contains all mine identification numbers issued for mines active or opened since 1971. The data also includes violation information.

Date of Government Version: 05/09/2007
Date Data Arrived at EDR: 06/28/2007
Date Made Active in Reports: 08/29/2007
Number of Days to Update: 62

Source: Department of Labor, Mine Safety and Health Administration
Telephone: 303-231-5959
Last EDR Contact: 09/26/2007
Next Scheduled EDR Contact: 12/24/2007
Data Release Frequency: Semi-Annually

FINDS: Facility Index System/Facility Registry System

Facility Index System. FINDS contains both facility information and 'pointers' to other sources that contain more detail. EDR includes the following FINDS databases in this report: PCS (Permit Compliance System), AIRS (Aerometric Information Retrieval System), DOCKET (Enforcement Docket used to manage and track information on civil judicial enforcement cases for all environmental statutes), FURS (Federal Underground Injection Control), C-DOCKET (Criminal Docket System used to track criminal enforcement actions for all environmental statutes), FFIS (Federal Facilities Information System), STATE (State Environmental Laws and Statutes), and PADS (PCB Activity Data System).

Date of Government Version: 07/19/2007
Date Data Arrived at EDR: 07/25/2007
Date Made Active in Reports: 09/18/2007
Number of Days to Update: 55

Source: EPA
Telephone: (212) 637-3000
Last EDR Contact: 10/01/2007
Next Scheduled EDR Contact: 12/31/2007
Data Release Frequency: Quarterly

RAATS: RCRA Administrative Action Tracking System

RCRA Administration Action Tracking System. RAATS contains records based on enforcement actions issued under RCRA pertaining to major violators and includes administrative and civil actions brought by the EPA. For administration actions after September 30, 1995, data entry in the RAATS database was discontinued. EPA will retain a copy of the database for historical records. It was necessary to terminate RAATS because a decrease in agency resources made it impossible to continue to update the information contained in the database.

Date of Government Version: 04/17/1995
Date Data Arrived at EDR: 07/03/1995
Date Made Active in Reports: 08/07/1995
Number of Days to Update: 35

Source: EPA
Telephone: 202-564-4104
Last EDR Contact: 12/03/2007
Next Scheduled EDR Contact: 03/03/2008
Data Release Frequency: No Update Planned

BRS: Biennial Reporting System

The Biennial Reporting System is a national system administered by the EPA that collects data on the generation and management of hazardous waste. BRS captures detailed data from two groups: Large Quantity Generators (LQG) and Treatment, Storage, and Disposal Facilities.

Date of Government Version: 12/31/2005
Date Data Arrived at EDR: 03/06/2007
Date Made Active in Reports: 04/13/2007
Number of Days to Update: 38

Source: EPA/NTIS
Telephone: 800-424-9346
Last EDR Contact: 12/13/2007
Next Scheduled EDR Contact: 03/10/2008
Data Release Frequency: Biennially

USGS WATER WELLS: National Water Information System (NWIS)

This database consists of well records in the United States. Available site descriptive information includes well location information (latitude and longitude, well depth, site use, water use, and aquifer).

Date of Government Version: 03/25/2005
Date Data Arrived at EDR: 03/25/2005
Date Made Active in Reports: N/A
Number of Days to Update: 0

Source: USGS
Telephone: N/A
Last EDR Contact: 03/25/2005
Next Scheduled EDR Contact: N/A
Data Release Frequency: N/A

PWS: Public Water System Data

This Safe Drinking Water Information System (SDWIS) file contains public water systems name and address, population served and the primary source of water

Date of Government Version: 02/24/2000
Date Data Arrived at EDR: 04/27/2005
Date Made Active in Reports: N/A
Number of Days to Update: 0
Source: EPA
Telephone: N/A
Last EDR Contact: 11/15/2007
Next Scheduled EDR Contact: 02/18/2008
Data Release Frequency: N/A

STATE AND LOCAL RECORDS

HSWDS: Hazardous Substance Waste Disposal Site Inventory
The list includes any known or suspected hazardous substance waste disposal sites. Also included are sites delisted from the Registry of Inactive Hazardous Waste Disposal Sites and non-Registry sites that U.S. EPA Preliminary Assessment (PA) reports or Site Investigation (SI) reports were prepared. Hazardous Substance Waste Disposal Sites are eligible to be Superfund sites now that the New York State Superfund has been refinanced and changed. This means that the study inventory has served its purpose and will no longer be maintained as a separate entity. The last version of the study inventory is frozen in time. The sites on the study will not automatically be made Superfund sites, rather each site will be further evaluated for listing on the Registry. So overtime they will be added to the registry or not.

Date of Government Version: 01/01/2003
Date Data Arrived at EDR: 10/20/2006
Date Made Active in Reports: 11/30/2006
Number of Days to Update: 41
Source: Department of Environmental Conservation
Telephone: 518-402-9564
Last EDR Contact: 11/26/2007
Next Scheduled EDR Contact: 02/25/2008
Data Release Frequency: No Update Planned

SHWS: Inactive Hazardous Waste Disposal Sites in New York State
Referred to as the State Superfund Program, the Inactive Hazardous Waste Disposal Site Remedial Program is the cleanup program for inactive hazardous waste sites and now includes hazardous substance sites

Date of Government Version: 08/15/2007
Date Data Arrived at EDR: 09/12/2007
Date Made Active in Reports: 10/17/2007
Number of Days to Update: 35
Source: Department of Environmental Conservation
Telephone: 518-402-9622
Last EDR Contact: 12/13/2007
Next Scheduled EDR Contact: 03/10/2008
Data Release Frequency: Annually

DEL SHWS: Delisted Registry Sites
A database listing of sites delisted from the Registry of Inactive Hazardous Waste Disposal Sites.

Date of Government Version: 05/01/2007
Date Data Arrived at EDR: 06/13/2007
Date Made Active in Reports: 07/24/2007
Number of Days to Update: 41
Source: Department of Environmental Conservation
Telephone: 518-402-9622
Last EDR Contact: 12/13/2007
Next Scheduled EDR Contact: 03/10/2008
Data Release Frequency: Annually

SWF/LF: Facility Register
Solid Waste Facilities/Landfill Sites. SWF/LF type records typically contain an inventory of solid waste disposal facilities or landfills in a particular state. Depending on the state, these may be active or inactive facilities or open dumps that failed to meet RCRA Subtitle D Section 4004 criteria for solid waste landfills or disposal sites.

Date of Government Version: 10/26/2007
Date Data Arrived at EDR: 10/29/2007
Date Made Active in Reports: 11/20/2007
Number of Days to Update: 22
Source: Department of Environmental Conservation
Telephone: 518-457-2051
Last EDR Contact: 10/26/2007
Next Scheduled EDR Contact: 01/28/2008
Data Release Frequency: Semi-Annually

SWTIRE: Registered Waste Tire Storage & Facility List
A listing of facilities registered to accept waste tires.

Date of Government Version: 08/01/2006
Date Data Arrived at EDR: 11/15/2006
Date Made Active in Reports: 11/30/2006
Number of Days to Update: 15
Source: Department of Environmental Conservation
Telephone: 518-402-8694
Last EDR Contact: 11/16/2007
Next Scheduled EDR Contact: 02/11/2008
Data Release Frequency: Annually

SWRCY: Registered Recycling Facility List
A listing of recycling facilities.

Date of Government Version: 10/26/2007
Date Data Arrived at EDR: 10/29/2007
Date Made Active in Reports: 11/20/2007
Number of Days to Update: 22

Source: Department of Environmental Conservation
Telephone: 518-402-8705
Last EDR Contact: 10/26/2007
Next Scheduled EDR Contact: 01/28/2008
Data Release Frequency: Semi-Annually

LTANKS: Spills Information Database
Leaking Storage Tank Incident Reports. These records contain an inventory of reported leaking storage tank incidents reported from 4/1/86 through the most recent update. They can be either leaking underground storage tanks or leaking aboveground storage tanks. The causes of the incidents are tank test failures, tank failures or tank overfills.

Date of Government Version: 10/02/2007
Date Data Arrived at EDR: 10/24/2007
Date Made Active in Reports: 11/20/2007
Number of Days to Update: 27

Source: Department of Environmental Conservation
Telephone: 518-402-9549
Last EDR Contact: 10/24/2007
Next Scheduled EDR Contact: 01/21/2008
Data Release Frequency: Varies

HIST LTANKS: Listing of Leaking Storage Tanks
A listing of leaking underground and aboveground storage tanks. The causes of the incidents are tank test failures, tank failures or tank overfills. In 2002, the Department of Environmental Conservation stopped providing updates to its original Spills Information Database. This database includes fields that are no longer available from the NYDEC as of January 1, 2002. Current information may be found in the NY LTANKS database. Department of Environmental Conservation.

Date of Government Version: 01/01/2002
Date Data Arrived at EDR: 07/08/2005
Date Made Active in Reports: 07/14/2005
Number of Days to Update: 6

Source: Department of Environmental Conservation
Telephone: 518-402-9549
Last EDR Contact: 07/07/2005
Next Scheduled EDR Contact: N/A
Data Release Frequency: No Update Planned

UST: Petroleum Bulk Storage (PBS) Database
Facilities that have petroleum storage capacities in excess of 1,100 gallons and less than 400,000 gallons.

Date of Government Version: 10/02/2007
Date Data Arrived at EDR: 10/24/2007
Date Made Active in Reports: 11/30/2007
Number of Days to Update: 37

Source: Department of Environmental Conservation
Telephone: 518-402-9549
Last EDR Contact: 10/24/2007
Next Scheduled EDR Contact: 01/21/2008
Data Release Frequency: No Update Planned

CBS UST: Chemical Bulk Storage Database
Facilities that store regulated hazardous substances in underground tanks of any size

Date of Government Version: 01/01/2002
Date Data Arrived at EDR: 02/20/2002
Date Made Active in Reports: 03/22/2002
Number of Days to Update: 30

Source: NYSDEC
Telephone: 518-402-9549
Last EDR Contact: 10/24/2005
Next Scheduled EDR Contact: 01/23/2006
Data Release Frequency: No Update Planned

MOSF UST: Major Oil Storage Facilities Database
Facilities that may be onshore facilities or vessels, with petroleum storage capacities of 400,000 gallons or greater.

Date of Government Version: 01/01/2002
Date Data Arrived at EDR: 02/20/2002
Date Made Active in Reports: 03/22/2002
Number of Days to Update: 30

Source: NYSDEC
Telephone: 518-402-9549
Last EDR Contact: 07/25/2005
Next Scheduled EDR Contact: 10/24/2005
Data Release Frequency: Varies

GOVERNMENT RECORDS SEARCHED / DATA CURRENCY TRACKING

HIST UST: Historical Petroleum Bulk Storage Database

These facilities have petroleum storage capacities in excess of 1,100 gallons and less than 400,000 gallons. This database contains detailed information per site. It is no longer updated due to the sensitive nature of the information involved. See UST for more current data.

Date of Government Version: 01/01/2002
Date Data Arrived at EDR: 06/02/2006
Date Made Active in Reports: 07/20/2006
Number of Days to Update: 48

Source: Department of Environmental Conservation
Telephone: 518-402-9549
Last EDR Contact: 10/23/2006
Next Scheduled EDR Contact: 01/22/2007
Data Release Frequency: Varies

AST: Petroleum Bulk Storage

Registered Aboveground Storage Tanks.

Date of Government Version: 10/02/2007
Date Data Arrived at EDR: 10/24/2007
Date Made Active in Reports: 11/30/2007
Number of Days to Update: 37

Source: Department of Environmental Conservation
Telephone: 518-402-9549
Last EDR Contact: 10/24/2007
Next Scheduled EDR Contact: 01/21/2008
Data Release Frequency: No Update Planned

HIST AST: Historical Petroleum Bulk Storage Database

These facilities have petroleum storage capabilities in excess of 1,100 gallons and less than 400,000 gallons. This database contains detailed information per site. No longer updated due to the sensitive nature of the information involved. See AST for more current data.

Date of Government Version: 01/01/2002
Date Data Arrived at EDR: 06/02/2006
Date Made Active in Reports: 07/20/2006
Number of Days to Update: 48

Source: Department of Environmental Conservation
Telephone: 518-402-9549
Last EDR Contact: 10/23/2006
Next Scheduled EDR Contact: 01/22/2007
Data Release Frequency: No Update Planned

CBS AST: Chemical Bulk Storage Database

Facilities that store regulated hazardous substances in aboveground tanks with capacities of 185 gallons or greater, and/or in underground tanks of any size.

Date of Government Version: 01/01/2002
Date Data Arrived at EDR: 02/20/2002
Date Made Active in Reports: 03/22/2002
Number of Days to Update: 30

Source: NYSDEC
Telephone: 518-402-9549
Last EDR Contact: 07/25/2005
Next Scheduled EDR Contact: 10/24/2005
Data Release Frequency: No Update Planned

MOSF AST: Major Oil Storage Facilities Database

Facilities that may be onshore facilities or vessels, with petroleum storage capacities of 400,000 gallons or greater.

Date of Government Version: 01/01/2002
Date Data Arrived at EDR: 02/20/2002
Date Made Active in Reports: 03/22/2002
Number of Days to Update: 30

Source: NYSDEC
Telephone: 518-402-9549
Last EDR Contact: 07/25/2005
Next Scheduled EDR Contact: 10/24/2005
Data Release Frequency: No Update Planned

NY MANIFEST: Facility and Manifest Data

Manifest is a document that lists and tracks hazardous waste from the generator through transporters to a TSD facility.

Date of Government Version: 08/27/2007
Date Data Arrived at EDR: 08/30/2007
Date Made Active in Reports: 09/21/2007
Number of Days to Update: 22

Source: Department of Environmental Conservation
Telephone: 518-402-8651
Last EDR Contact: 11/29/2007
Next Scheduled EDR Contact: 02/25/2008
Data Release Frequency: Annually

SPILLS: Spills Information Database

Data collected on spills reported to NYSDEC as required by one or more of the following: Article 12 of the Navigation Law, 6 NYCRR Section 613.8 (from PBS regs), or 6 NYCRR Section 595.2 (from CBS regs). It includes spills active as of April 1, 1986, as well as spills occurring since this date.

Date of Government Version: 10/02/2007
Date Data Arrived at EDR: 10/24/2007
Date Made Active in Reports: 11/20/2007
Number of Days to Update: 27

Source: Department of Environmental Conservation
Telephone: 518-402-9549
Last EDR Contact: 10/24/2007
Next Scheduled EDR Contact: 01/21/2008
Data Release Frequency: Varies

HIST SPILLS: SPILLS Database

This database contains records of chemical and petroleum spill incidents. Under State law, petroleum and hazardous chemical spills that can impact the waters of the state must be reported by the spiller (and, in some cases, by anyone who has knowledge of the spills). In 2002, the Department of Environmental Conservation stopped providing updates to its original Spills Information Database. This database includes fields that are no longer available from the NYDEC as of January 1, 2002. Current information may be found in the NY SPILLS database. Department of Environmental Conservation.

Date of Government Version: 01/01/2002
Date Data Arrived at EDR: 07/08/2005
Date Made Active in Reports: 07/14/2005
Number of Days to Update: 6

Source: Department of Environmental Conservation
Telephone: 518-402-9549
Last EDR Contact: 07/07/2005
Next Scheduled EDR Contact: N/A
Data Release Frequency: No Update Planned

ENG CONTROLS: Registry of Engineering Controls

Environmental Remediation sites that have engineering controls in place.

Date of Government Version: 08/15/2007
Date Data Arrived at EDR: 09/12/2007
Date Made Active in Reports: 10/17/2007
Number of Days to Update: 35

Source: Department of Environmental Conservation
Telephone: 518-402-9553
Last EDR Contact: 12/13/2007
Next Scheduled EDR Contact: 03/10/2008
Data Release Frequency: Quarterly

INST CONTROL: Registry of Institutional Controls

Environmental Remediation sites that have institutional controls in place.

Date of Government Version: 08/15/2007
Date Data Arrived at EDR: 09/12/2007
Date Made Active in Reports: 10/17/2007
Number of Days to Update: 35

Source: Department of Environmental Conservation
Telephone: 518-402-9553
Last EDR Contact: 12/13/2007
Next Scheduled EDR Contact: 03/10/2008
Data Release Frequency: Quarterly

VCP: Voluntary Cleanup Agreements

New York established its Voluntary Cleanup Program (VCP) to address the environmental, legal and financial barriers that often hinder the redevelopment and reuse of contaminated properties. The Voluntary Cleanup Program was developed to enhance private sector cleanup of brownfields by enabling parties to remediate sites using private rather than public funds and to reduce the development pressures on "greenfield" sites.

Date of Government Version: 08/15/2007
Date Data Arrived at EDR: 09/12/2007
Date Made Active in Reports: 10/17/2007
Number of Days to Update: 35

Source: Department of Environmental Conservation
Telephone: 518-402-9711
Last EDR Contact: 12/13/2007
Next Scheduled EDR Contact: 03/10/2008
Data Release Frequency: Semi-Annually

DRYCLEANERS: Registered Drycleaners

A listing of all registered drycleaning facilities.

Date of Government Version: 06/15/2004
Date Data Arrived at EDR: 06/15/2004
Date Made Active in Reports: 07/29/2004
Number of Days to Update: 44

Source: Department of Environmental Conservation
Telephone: 518-402-8403
Last EDR Contact: 05/21/2004
Next Scheduled EDR Contact: N/A
Data Release Frequency: Varies

GOVERNMENT RECORDS SEARCHED / DATA CURRENCY TRACKING

BROWNFIELDS: Brownfields Site List

A Brownfield is any real property where redevelopment or re-use may be complicated by the presence or potential presence of a hazardous waste, petroleum, pollutant, or contaminant.

Date of Government Version: 08/15/2007
Date Data Arrived at EDR: 09/12/2007
Date Made Active in Reports: 10/17/2007
Number of Days to Update: 35

Source: Department of Environmental Conservation
Telephone: 518-402-9764
Last EDR Contact: 12/13/2007
Next Scheduled EDR Contact: 03/10/2008
Data Release Frequency: Semi-Annually

SPDES: State Pollutant Discharge Elimination System

New York State has a state program which has been approved by the United States Environmental Protection Agency for the control of wastewater and stormwater discharges in accordance with the Clean Water Act. Under New York State law the program is known as the State Pollutant Discharge Elimination System (SPDES) and is broader in scope than that required by the Clean Water Act in that it controls point source discharges to groundwaters as well as surface waters.

Date of Government Version: 08/06/2007
Date Data Arrived at EDR: 08/07/2007
Date Made Active in Reports: 09/21/2007
Number of Days to Update: 45

Source: Department of Environmental Conservation
Telephone: 518-402-8233
Last EDR Contact: 11/05/2007
Next Scheduled EDR Contact: 02/04/2008
Data Release Frequency: No Update Planned

AIRS: Air Emissions Data

Point source emissions inventory data.

Date of Government Version: 12/31/2005
Date Data Arrived at EDR: 09/05/2007
Date Made Active in Reports: 10/17/2007
Number of Days to Update: 42

Source: Department of Environmental Conservation
Telephone: 518-402-8452
Last EDR Contact: 11/19/2007
Next Scheduled EDR Contact: 02/18/2008
Data Release Frequency: Annually

E DESIGNATION: E DESIGNATION SITE LISTING

The (E (Environmental)) designation would ensure that sampling and remediation take place on the subject properties, and would avoid any significant impacts related to hazardous materials at these locations. The (E) designations would require that the fee owner of the sites conduct a testing and sampling protocol, and remediation where appropriate, to the satisfaction of the NYCDEP before the issuance of a building permit by the Department of Buildings pursuant to the provisions of Section 11-15 of the Zoning Resolution (Environmental Requirements). The (E) designations also include a mandatory construction-related health and safety plan which must be approved by NYCDEP.

Date of Government Version: 03/28/2007
Date Data Arrived at EDR: 08/27/2007
Date Made Active in Reports: 09/21/2007
Number of Days to Update: 25

Source: New York City Department of City Planning
Telephone: 718-595-6658
Last EDR Contact: 10/16/2007
Next Scheduled EDR Contact: 01/14/2008
Data Release Frequency: Varies

MOSF: Major Oil Storage Facility Site Listing

These facilities may be onshore facilities or vessels, with petroleum storage capacities of 400,000 gallons or greater.

Date of Government Version: 10/02/2007
Date Data Arrived at EDR: 10/24/2007
Date Made Active in Reports: 11/20/2007
Number of Days to Update: 27

Source: Department of Environmental Conservation
Telephone: 518-402-9549
Last EDR Contact: 10/24/2007
Next Scheduled EDR Contact: 01/21/2008
Data Release Frequency: Quarterly

RES DECL: Restrictive Declarations Listing

A restrictive declaration is a covenant running with the land which binds the present and future owners of the property. As a condition of certain special permits, the City Planning Commission may require an applicant to sign and record a restrictive declaration that places specified conditions on the future use and development of the property. Certain restrictive declarations are indicated by a D on zoning maps.

Date of Government Version: 12/31/1992
Date Data Arrived at EDR: 01/31/2007
Date Made Active in Reports: 04/19/2007
Number of Days to Update: 78

Source: NYC Department of City Planning
Telephone: 212-720-3401
Last EDR Contact: 07/17/2007
Next Scheduled EDR Contact: 10/15/2007
Data Release Frequency: No Update Planned

CBS: Chemical Bulk Storage Site Listing

These facilities store regulated hazardous substances in aboveground tanks with capacities of 185 gallons or greater, and/or in underground tanks of any size

Date of Government Version: 10/02/2007
Date Data Arrived at EDR: 10/24/2007
Date Made Active in Reports: 11/20/2007
Number of Days to Update: 27

Source: Department of Environmental Conservation
Telephone: 518-402-9549
Last EDR Contact: 10/24/2007
Next Scheduled EDR Contact: 01/21/2008
Data Release Frequency: Quarterly

TRIBAL RECORDS

INDIAN RESERV: Indian Reservations

This map layer portrays Indian administered lands of the United States that have any area equal to or greater than 640 acres.

Date of Government Version: 12/31/2005
Date Data Arrived at EDR: 12/08/2006
Date Made Active in Reports: 01/11/2007
Number of Days to Update: 34

Source: USGS
Telephone: 202-208-3710
Last EDR Contact: 11/09/2007
Next Scheduled EDR Contact: 02/04/2008
Data Release Frequency: Semi-Annually

INDIAN LUST R1: Leaking Underground Storage Tanks on Indian Land

A listing of leaking underground storage tank locations on Indian Land.

Date of Government Version: 12/01/2006
Date Data Arrived at EDR: 12/01/2006
Date Made Active in Reports: 01/29/2007
Number of Days to Update: 59

Source: EPA Region 1
Telephone: 617-918-1313
Last EDR Contact: 11/15/2007
Next Scheduled EDR Contact: 02/18/2008
Data Release Frequency: Varies

INDIAN LUST R8: Leaking Underground Storage Tanks on Indian Land

LUSTs on Indian land in Colorado, Montana, North Dakota, South Dakota, Utah and Wyoming.

Date of Government Version: 08/27/2007
Date Data Arrived at EDR: 09/07/2007
Date Made Active in Reports: 10/11/2007
Number of Days to Update: 34

Source: EPA Region 8
Telephone: 303-312-6271
Last EDR Contact: 11/15/2007
Next Scheduled EDR Contact: 02/18/2008
Data Release Frequency: Quarterly

INDIAN LUST R10: Leaking Underground Storage Tanks on Indian Land

LUSTs on Indian land in Alaska, Idaho, Oregon and Washington.

Date of Government Version: 09/12/2007
Date Data Arrived at EDR: 09/14/2007
Date Made Active in Reports: 10/11/2007
Number of Days to Update: 27

Source: EPA Region 10
Telephone: 206-553-2857
Last EDR Contact: 11/15/2007
Next Scheduled EDR Contact: 02/18/2008
Data Release Frequency: Quarterly

INDIAN LUST R9: Leaking Underground Storage Tanks on Indian Land

LUSTs on Indian land in Arizona, California, New Mexico and Nevada

Date of Government Version: 09/11/2007
Date Data Arrived at EDR: 09/14/2007
Date Made Active in Reports: 10/11/2007
Number of Days to Update: 27

Source: Environmental Protection Agency
Telephone: 415-972-3372
Last EDR Contact: 11/15/2007
Next Scheduled EDR Contact: 02/18/2008
Data Release Frequency: Quarterly

INDIAN LUST R4: Leaking Underground Storage Tanks on Indian Land
LUSTs on Indian land in Florida, Mississippi and North Carolina.

Date of Government Version: 09/05/2007
Date Data Arrived at EDR: 10/02/2007
Date Made Active in Reports: 10/11/2007
Number of Days to Update: 9
Source: EPA Region 4
Telephone: 404-562-8677
Last EDR Contact: 11/15/2007
Next Scheduled EDR Contact: 02/18/2008
Data Release Frequency: Semi-Annually

INDIAN LUST R6: Leaking Underground Storage Tanks on Indian Land
LUSTs on Indian land in New Mexico and Oklahoma.

Date of Government Version: 01/04/2005
Date Data Arrived at EDR: 01/21/2005
Date Made Active in Reports: 02/28/2005
Number of Days to Update: 38
Source: EPA Region 6
Telephone: 214-665-6597
Last EDR Contact: 11/15/2007
Next Scheduled EDR Contact: 02/18/2008
Data Release Frequency: Varies

INDIAN LUST R7: Leaking Underground Storage Tanks on Indian Land
LUSTs on Indian land in Iowa, Kansas, and Nebraska

Date of Government Version: 06/01/2007
Date Data Arrived at EDR: 06/14/2007
Date Made Active in Reports: 07/05/2007
Number of Days to Update: 21
Source: EPA Region 7
Telephone: 913-551-7003
Last EDR Contact: 11/15/2007
Next Scheduled EDR Contact: 02/18/2008
Data Release Frequency: Varies

INDIAN UST R5: Underground Storage Tanks on Indian Land

Date of Government Version: 12/02/2004
Date Data Arrived at EDR: 12/29/2004
Date Made Active in Reports: 02/04/2005
Number of Days to Update: 37
Source: EPA Region 5
Telephone: 312-886-6136
Last EDR Contact: 12/13/2007
Next Scheduled EDR Contact: 02/18/2008
Data Release Frequency: Varies

INDIAN UST R8: Underground Storage Tanks on Indian Land

Date of Government Version: 08/27/2007
Date Data Arrived at EDR: 09/07/2007
Date Made Active in Reports: 10/11/2007
Number of Days to Update: 34
Source: EPA Region 8
Telephone: 303-312-6137
Last EDR Contact: 11/15/2007
Next Scheduled EDR Contact: 02/18/2008
Data Release Frequency: Quarterly

INDIAN UST R10: Underground Storage Tanks on Indian Land

Date of Government Version: 09/12/2007
Date Data Arrived at EDR: 09/14/2007
Date Made Active in Reports: 10/11/2007
Number of Days to Update: 27
Source: EPA Region 10
Telephone: 206-553-2857
Last EDR Contact: 11/15/2007
Next Scheduled EDR Contact: 02/18/2008
Data Release Frequency: Quarterly

INDIAN UST R9: Underground Storage Tanks on Indian Land

Date of Government Version: 09/11/2007
Date Data Arrived at EDR: 09/14/2007
Date Made Active in Reports: 10/11/2007
Number of Days to Update: 27
Source: EPA Region 9
Telephone: 415-972-3368
Last EDR Contact: 11/15/2007
Next Scheduled EDR Contact: 02/18/2008
Data Release Frequency: Quarterly

INDIAN UST R7: Underground Storage Tanks on Indian Land

Date of Government Version: 06/01/2007
Date Data Arrived at EDR: 06/14/2007
Date Made Active in Reports: 07/05/2007
Number of Days to Update: 21

Source: EPA Region 7
Telephone: 913-551-7003
Last EDR Contact: 11/15/2007
Next Scheduled EDR Contact: 02/18/2008
Data Release Frequency: Varies

INDIAN UST R6: Underground Storage Tanks on Indian Land

Date of Government Version: 08/31/2007
Date Data Arrived at EDR: 08/31/2007
Date Made Active in Reports: 10/11/2007
Number of Days to Update: 41

Source: EPA Region 6
Telephone: 214-665-7591
Last EDR Contact: 11/15/2007
Next Scheduled EDR Contact: 02/18/2008
Data Release Frequency: Semi-Annually

INDIAN UST R4: Underground Storage Tanks on Indian Land

Date of Government Version: 09/05/2007
Date Data Arrived at EDR: 10/02/2007
Date Made Active in Reports: 10/11/2007
Number of Days to Update: 9

Source: EPA Region 4
Telephone: 404-562-9424
Last EDR Contact: 11/15/2007
Next Scheduled EDR Contact: 02/18/2008
Data Release Frequency: Semi-Annually

INDIAN UST R1: Underground Storage Tanks on Indian Land

A listing of underground storage tank locations on Indian Land.

Date of Government Version: 12/01/2006
Date Data Arrived at EDR: 12/01/2006
Date Made Active in Reports: 01/29/2007
Number of Days to Update: 59

Source: EPA, Region 1
Telephone: 617-918-1313
Last EDR Contact: 11/15/2007
Next Scheduled EDR Contact: 02/18/2008
Data Release Frequency: Varies

EDR PROPRIETARY RECORDS

Manufactured Gas Plants: EDR Proprietary Manufactured Gas Plants

The EDR Proprietary Manufactured Gas Plant Database includes records of coal gas plants (manufactured gas plants) compiled by EDR's researchers. Manufactured gas sites were used in the United States from the 1800's to 1950's to produce a gas that could be distributed and used as fuel. These plants used whale oil, rosin, coal, or a mixture of coal, oil, and water that also produced a significant amount of waste. Many of the byproducts of the gas production, such as coal tar (oily waste containing volatile and non-volatile chemicals), sludges, oils and other compounds are potentially hazardous to human health and the environment. The byproduct from this process was frequently disposed of directly at the plant site and can remain or spread slowly, serving as a continuous source of soil and groundwater contamination.

Date of Government Version: N/A
Date Data Arrived at EDR: N/A
Date Made Active in Reports: N/A
Number of Days to Update: N/A

Source: EDR, Inc.
Telephone: N/A
Last EDR Contact: N/A
Next Scheduled EDR Contact: N/A
Data Release Frequency: No Update Planned

FEDERAL RECORDS

PUBLIC SCHOOLS: Public Schools

The National Center for Education Statistics' primary database on elementary and secondary public education in the United States. It is a comprehensive, annual, national statistical database of all public elementary and secondary schools and school districts, which contains data that are comparable across all states.

Date of Government Version: N/A
Date Data Arrived at EDR: 07/13/2004
Date Made Active in Reports: N/A
Number of Days to Update: 0

Source: National Center for Education statistics
Telephone: 202-502-7300
Last EDR Contact: 10/10/2007
Next Scheduled EDR Contact: 01/07/2008
Data Release Frequency: N/A

GOVERNMENT RECORDS SEARCHED / DATA CURRENCY TRACKING

PRIVATE SCHOOLS: Private Schools of the United States

The National Center for Education Statistics' primary database on private school locations in the United States.

Date of Government Version: N/A
Date Data Arrived at EDR: 10/07/2005
Date Made Active in Reports: N/A
Number of Days to Update: 0

Source: National Center for Education Statistics
Telephone: 202-502-7300
Last EDR Contact: 12/19/2007
Next Scheduled EDR Contact: N/A
Data Release Frequency: N/A

NURSING HOMES: Directory of Nursing Homes

Information on Medicare and Medicaid certified nursing homes in the United States.

Date of Government Version: N/A
Date Data Arrived at EDR: 10/11/2005
Date Made Active in Reports: N/A
Number of Days to Update: 0

Source: N/A
Telephone: 800-568-3282
Last EDR Contact: 12/19/2007
Next Scheduled EDR Contact: N/A
Data Release Frequency: N/A

MEDICAL CENTERS: Provider of Services Listing

A listing of hospitals with Medicare provider number, produced by Centers of Medicare & Medicaid Services, a federal agency within the U.S. Department of Health & Human Services.

Date of Government Version: 06/01/1998
Date Data Arrived at EDR: 11/10/2005
Date Made Active in Reports: N/A
Number of Days to Update: 0

Source: Centers for Medicare & Medicaid Services
Telephone: 410-786-3000
Last EDR Contact: 12/19/2007
Next Scheduled EDR Contact: N/A
Data Release Frequency: N/A

HOSPITALS: AHA Hospital Guide

The database includes a listing of hospitals based on the American Hospital Association's annual survey of hospitals.

Date of Government Version: N/A
Date Data Arrived at EDR: 10/19/1994
Date Made Active in Reports: N/A
Number of Days to Update: 0

Source: American Hospital Association
Telephone: 800-242-2626
Last EDR Contact: 09/22/2006
Next Scheduled EDR Contact: N/A
Data Release Frequency: N/A

COLLEGES: Integrated Postsecondary Education Data

The National Center for Education Statistics' primary database on integrated postsecondary education in the United States.

Date of Government Version: N/A
Date Data Arrived at EDR: 10/12/2005
Date Made Active in Reports: N/A
Number of Days to Update: 0

Source: National Center for Education Statistics
Telephone: 202-502-7300
Last EDR Contact: 12/19/2007
Next Scheduled EDR Contact: N/A
Data Release Frequency: N/A

COUNTY RECORDS

CORTLAND COUNTY:

Cortland County Storage Tank Listing

A listing of aboveground storage tank sites located in Cortland County.

Date of Government Version: 09/24/2007
Date Data Arrived at EDR: 09/28/2007
Date Made Active in Reports: 11/30/2007
Number of Days to Update: 63

Source: Cortland County Health Department
Telephone: 607-753-5035
Last EDR Contact: 11/26/2007
Next Scheduled EDR Contact: 02/25/2008
Data Release Frequency: Quarterly

Cortland County Storage Tank Listing

A listing of underground storage tank sites located in Cortland County.

Date of Government Version: 09/24/2007
Date Data Arrived at EDR: 09/28/2007
Date Made Active in Reports: 11/30/2007
Number of Days to Update: 63

Source: Cortland County Health Department
Telephone: 607-753-5035
Last EDR Contact: 11/26/2007
Next Scheduled EDR Contact: 02/25/2008
Data Release Frequency: Quarterly

NASSAU COUNTY:

Registered Tank Database

A listing of aboveground storage tank sites located in Nassau County.

Date of Government Version: 05/21/2003
Date Data Arrived at EDR: 05/27/2003
Date Made Active in Reports: 06/09/2003
Number of Days to Update: 13

Source: Nassau County Health Department
Telephone: 516-571-3314
Last EDR Contact: 10/26/2007
Next Scheduled EDR Contact: 01/28/2008
Data Release Frequency: No Update Planned

Storage Tank Database

A listing of aboveground storage tank sites located in Nassau County.

Date of Government Version: 08/20/2007
Date Data Arrived at EDR: 10/10/2007
Date Made Active in Reports: 11/19/2007
Number of Days to Update: 40

Source: Nassau County Office of the Fire Marshal
Telephone: 516-572-1000
Last EDR Contact: 11/05/2007
Next Scheduled EDR Contact: 02/04/2008
Data Release Frequency: Varies

Registered Tank Database

A listing of underground storage tank sites located in Nassau County.

Date of Government Version: 05/21/2003
Date Data Arrived at EDR: 05/27/2003
Date Made Active in Reports: 06/09/2003
Number of Days to Update: 13

Source: Nassau County Health Department
Telephone: 516-571-3314
Last EDR Contact: 10/26/2007
Next Scheduled EDR Contact: 01/28/2008
Data Release Frequency: No Update Planned

Storage Tank Database

A listing of underground storage tank sites located in Nassau County.

Date of Government Version: 08/20/2007
Date Data Arrived at EDR: 10/10/2007
Date Made Active in Reports: 11/19/2007
Number of Days to Update: 40

Source: Nassau County Office of the Fire Marshal
Telephone: 516-572-1000
Last EDR Contact: 11/05/2007
Next Scheduled EDR Contact: 02/04/2008
Data Release Frequency: Varies

ROCKLAND COUNTY:

Petroleum Bulk Storage Database

A listing of aboveground storage tank sites located in Rockland County.

Date of Government Version: 10/22/2007
Date Data Arrived at EDR: 10/23/2007
Date Made Active in Reports: 11/30/2007
Number of Days to Update: 38

Source: Rockland County Health Department
Telephone: 914-364-2605
Last EDR Contact: 10/01/2007
Next Scheduled EDR Contact: 12/31/2007
Data Release Frequency: Quarterly

Petroleum Bulk Storage Database
A listing of underground storage tank sites located in Rockland County.

Date of Government Version: 10/22/2007
Date Data Arrived at EDR: 10/23/2007
Date Made Active in Reports: 11/30/2007
Number of Days to Update: 38

Source: Rockland County Health Department
Telephone: 914-364-2605
Last EDR Contact: 10/01/2007
Next Scheduled EDR Contact: 12/31/2007
Data Release Frequency: Quarterly

SUFFOLK COUNTY:

Storage Tank Database
A listing of aboveground storage tank sites located in Suffolk County.

Date of Government Version: 09/13/2006
Date Data Arrived at EDR: 01/11/2007
Date Made Active in Reports: 02/07/2007
Number of Days to Update: 27

Source: Suffolk County Department of Health Services
Telephone: 631-854-2521
Last EDR Contact: 12/14/2007
Next Scheduled EDR Contact: 02/25/2008
Data Release Frequency: Annually

Storage Tank Database
A listing of underground storage tank sites located in Suffolk County.

Date of Government Version: 09/13/2006
Date Data Arrived at EDR: 01/11/2007
Date Made Active in Reports: 02/07/2007
Number of Days to Update: 27

Source: Suffolk County Department of Health Services
Telephone: 631-854-2521
Last EDR Contact: 12/14/2007
Next Scheduled EDR Contact: 02/25/2008
Data Release Frequency: Annually

WESTCHESTER COUNTY:

Listing of Storage Tanks
A listing of aboveground storage tank sites located in Westchester County.

Date of Government Version: 05/05/2005
Date Data Arrived at EDR: 05/31/2005
Date Made Active in Reports: 06/30/2005
Number of Days to Update: 30

Source: Westchester County Department of Health
Telephone: 914-813-5161
Last EDR Contact: 11/26/2007
Next Scheduled EDR Contact: 02/25/2008
Data Release Frequency: Varies

Listing of Storage Tanks
A listing of underground storage tank sites located in Westchester County.

Date of Government Version: 05/05/2005
Date Data Arrived at EDR: 05/31/2005
Date Made Active in Reports: 06/30/2005
Number of Days to Update: 30

Source: Westchester County Department of Health
Telephone: 914-813-5161
Last EDR Contact: 11/26/2007
Next Scheduled EDR Contact: 02/25/2008
Data Release Frequency: Varies

OTHER DATABASE(S)

Depending on the geographic area covered by this report, the data provided in these specialty databases may or may not be complete. For example, the existence of wetlands information data in a specific report does not mean that all wetlands in the area covered by the report are included. Moreover, the absence of any reported wetlands information does not necessarily mean that wetlands do not exist in the area covered by the report.

CT MANIFEST: Hazardous Waste Manifest Data

Facility and manifest data. Manifest is a document that lists and tracks hazardous waste from the generator through transporters to a tsd facility.

Date of Government Version: 12/31/2005
Date Data Arrived at EDR: 06/15/2007
Date Made Active in Reports: 08/20/2007
Number of Days to Update: 66

Source: Department of Environmental Protection
Telephone: 860-424-3375
Last EDR Contact: 12/13/2007
Next Scheduled EDR Contact: 03/10/2008
Data Release Frequency: Annually

NJ MANIFEST: Manifest Information

Hazardous waste manifest information.

Date of Government Version: 04/01/2007
Date Data Arrived at EDR: 04/05/2007
Date Made Active in Reports: 05/08/2007
Number of Days to Update: 33

Source: Department of Environmental Protection
Telephone: N/A
Last EDR Contact: 11/07/2007
Next Scheduled EDR Contact: 12/31/2007
Data Release Frequency: Annually

PA MANIFEST: Manifest Information

Hazardous waste manifest information.

Date of Government Version: 12/31/2006
Date Data Arrived at EDR: 08/23/2007
Date Made Active in Reports: 09/27/2007
Number of Days to Update: 35

Source: Department of Environmental Protection
Telephone: N/A
Last EDR Contact: 12/10/2007
Next Scheduled EDR Contact: 09/10/2007
Data Release Frequency: Annually

RI MANIFEST: Manifest information

Hazardous waste manifest information

Date of Government Version: 04/09/2007
Date Data Arrived at EDR: 04/12/2007
Date Made Active in Reports: 04/27/2007
Number of Days to Update: 15

Source: Department of Environmental Management
Telephone: 401-222-2797
Last EDR Contact: 12/17/2007
Next Scheduled EDR Contact: 03/17/2008
Data Release Frequency: Annually

VT MANIFEST: Hazardous Waste Manifest Data

Hazardous waste manifest information.

Date of Government Version: 12/31/2006
Date Data Arrived at EDR: 04/03/2007
Date Made Active in Reports: 04/24/2007
Number of Days to Update: 21

Source: Department of Environmental Conservation
Telephone: 802-241-3443
Last EDR Contact: 11/13/2007
Next Scheduled EDR Contact: 02/11/2008
Data Release Frequency: Annually

WI MANIFEST: Manifest Information

Hazardous waste manifest information.

Date of Government Version: 12/31/2006
Date Data Arrived at EDR: 04/27/2007
Date Made Active in Reports: 06/08/2007
Number of Days to Update: 42

Source: Department of Natural Resources
Telephone: N/A
Last EDR Contact: 10/09/2007
Next Scheduled EDR Contact: 01/07/2008
Data Release Frequency: Annually

Oil/Gas Pipelines: This data was obtained by EDR from the USGS in 1994. It is referred to by USGS as GeoData Digital Line Graphs from 1:100,000-Scale Maps. It was extracted from the transportation category including some oil, but primarily gas pipelines.

Electric Power Transmission Line Data

Source: PennWell Corporation
Telephone: (800) 823-6277

This map includes information copyrighted by PennWell Corporation. This information is provided on a best effort basis and PennWell Corporation does not guarantee its accuracy nor warrant its fitness for any particular purpose. Such information has been reprinted with the permission of PennWell.

GOVERNMENT RECORDS SEARCHED / DATA CURRENCY TRACKING

Sensitive Receptors: There are individuals deemed sensitive receptors due to their fragile immune systems and special sensitivity to environmental discharges. These sensitive receptors typically include the elderly, the sick, and children. While the location of all sensitive receptors cannot be determined, EDR indicates those buildings and facilities - schools, daycares, hospitals, medical centers, and nursing homes - where individuals who are sensitive receptors are likely to be located.

AHA Hospitals:
Source: American Hospital Association, Inc.
Telephone: 312-280-5991
The database includes a listing of hospitals based on the American Hospital Association's annual survey of hospitals.

Medical Centers: Provider of Services Listing
Source: Centers for Medicare & Medicaid Services
Telephone: 410-786-3000
A listing of hospitals with Medicare provider number, produced by Centers of Medicare & Medicaid Services, a federal agency within the U.S. Department of Health and Human Services.

Nursing Homes
Source: National Institutes of Health
Telephone: 301-594-6248
Information on Medicare and Medicaid certified nursing homes in the United States.

Public Schools
Source: National Center for Education Statistics
Telephone: 202-502-7300
The National Center for Education Statistics' primary database on elementary and secondary public education in the United States. It is a comprehensive, annual, national statistical database of all public elementary and secondary schools and school districts, which contains data that are comparable across all states.

Private Schools
Source: National Center for Education Statistics
Telephone: 202-502-7300
The National Center for Education Statistics' primary database on private school locations in the United States.

Daycare Centers: Day Care Providers
Source: Department of Health
Telephone: 212-676-2444

Flood Zone Data: This data, available in select counties across the country, was obtained by EDR in 1999 from the Federal Emergency Management Agency (FEMA). Data depicts 100-year and 500-year flood zones as defined by FEMA.

NWI: National Wetlands Inventory. This data, available in select counties across the country, was obtained by EDR in 2002 and 2005 from the U.S. Fish and Wildlife Service.

State Wetlands Data: Freshwater Wetlands
Source: Department of Environmental Conservation
Telephone: 518-402-8961

STREET AND ADDRESS INFORMATION

© 2007 Tele Atlas North America, Inc. All rights reserved. This material is proprietary and the subject of copyright protection and other intellectual property rights owned by or licensed to Tele Atlas North America, Inc. The use of this material is subject to the terms of a license agreement. You will be held liable for any unauthorized copying or disclosure of this material.

GEOCHECK ®- PHYSICAL SETTING SOURCE ADDENDUM

TARGET PROPERTY ADDRESS

LIRR
91-90 121ST STREET
RICHMOND HILL, NY 11418

TARGET PROPERTY COORDINATES

Latitude (North):	40.69525 - 40° 41' 42.9''
Longitude (West):	73.82621 - 73° 49' 34.4''
Universal Tranverse Mercator:	Zone 18
UTM X (Meters):	599174.5
UTM Y (Meters):	4505379.0
Elevation:	56 ft. above sea level

USGS TOPOGRAPHIC MAP

Target Property Map:	40073-F7 JAMAICA, NY
Most Recent Revision:	1994

EDR's GeoCheck Physical Setting Source Addendum is provided to assist the environmental professional in forming an opinion about the impact of potential contaminant migration.

Assessment of the impact of contaminant migration generally has two principle investigative components:

1. Groundwater flow direction, and
2. Groundwater flow velocity.

Groundwater flow direction may be impacted by surface topography, hydrology, hydrogeology, characteristics of the soil, and nearby wells. Groundwater flow velocity is generally impacted by the nature of the geologic strata.

GEOCHECK® - PHYSICAL SETTING SOURCE SUMMARY

GROUNDWATER FLOW DIRECTION INFORMATION

Groundwater flow direction for a particular site is best determined by a qualified environmental professional using site-specific well data. If such data is not reasonably ascertainable, it may be necessary to rely on other sources of information, such as surface topographic information, hydrologic information, hydrogeologic data collected on nearby properties, and regional groundwater flow information (from deep aquifers).

TOPOGRAPHIC INFORMATION

Surface topography may be indicative of the direction of surficial groundwater flow. This information can be used to assist the environmental professional in forming an opinion about the impact of nearby contaminated properties or, should contamination exist on the target property, what downgradient sites might be impacted.

TARGET PROPERTY TOPOGRAPHY

General Topographic Gradient: General SSE

SURROUNDING TOPOGRAPHY: ELEVATION PROFILES

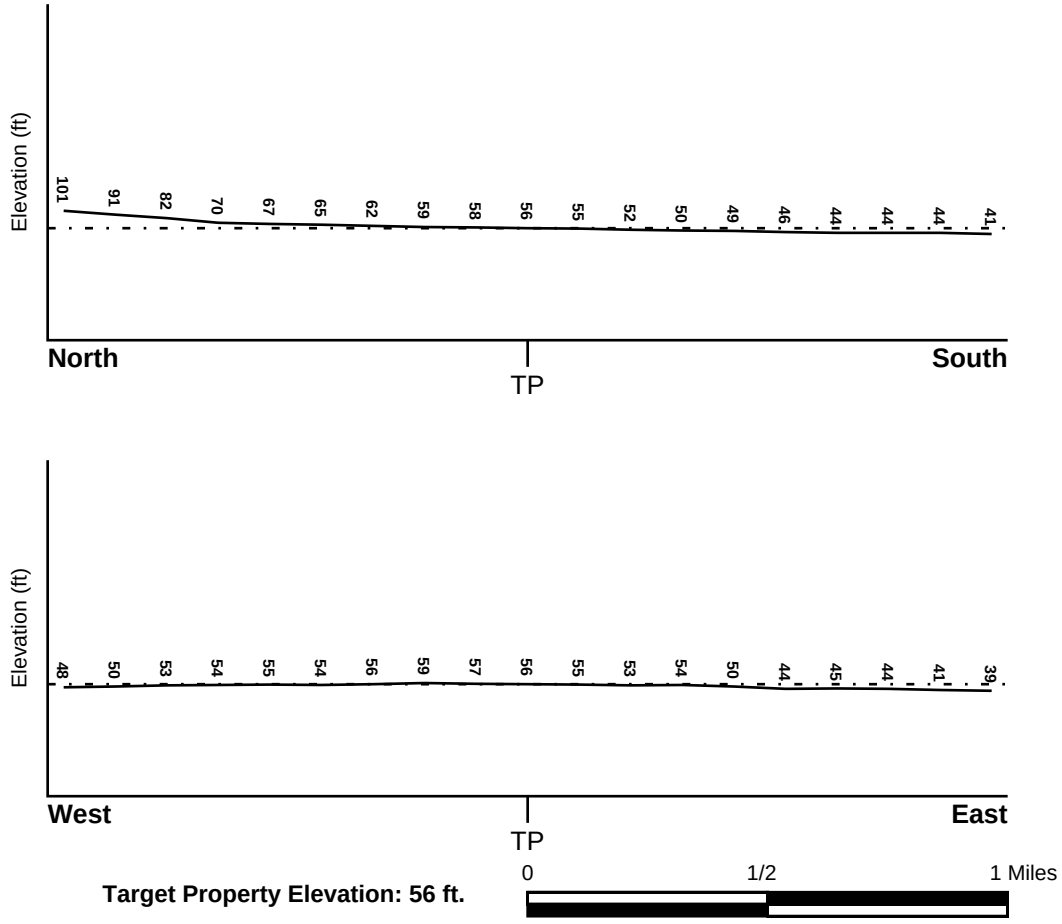

Target Property Elevation: 56 ft.

Source: Topography has been determined from the USGS 7.5' Digital Elevation Model and should be evaluated on a relative (not an absolute) basis. Relative elevation information between sites of close proximity should be field verified.

GEOCHECK® - PHYSICAL SETTING SOURCE SUMMARY

HYDROLOGIC INFORMATION

Surface water can act as a hydrologic barrier to groundwater flow. Such hydrologic information can be used to assist the environmental professional in forming an opinion about the impact of nearby contaminated properties or, should contamination exist on the target property, what downgradient sites might be impacted.

Refer to the Physical Setting Source Map following this summary for hydrologic information (major waterways and bodies of water).

FEMA FLOOD ZONE

Target Property County	FEMA Flood Electronic Data
QUEENS, NY	Not Available

Flood Plain Panel at Target Property: Not Reported

Additional Panels in search area: Not Reported

NATIONAL WETLAND INVENTORY

NWI Quad at Target Property	NWI Electronic Data Coverage
JAMAICA	YES - refer to the Overview Map and Detail Map

HYDROGEOLOGIC INFORMATION

Hydrogeologic information obtained by installation of wells on a specific site can often be an indicator of groundwater flow direction in the immediate area. Such hydrogeologic information can be used to assist the environmental professional in forming an opinion about the impact of nearby contaminated properties or, should contamination exist on the target property, what downgradient sites might be impacted.

Site-Specific Hydrogeological Data*:

Search Radius:	1.25 miles
Location Relative to TP:	1 - 2 Miles WSW
Site Name:	Liberty Heat Treating Co. Inc.
Site EPA ID Number:	NYD053169694
Groundwater Flow Direction:	NOT AVAILABLE.
Inferred Depth to Water:	approximately 60 feet.
Hydraulic Connection:	permeable deposits are located above the surficial aquifer and the surficial aquifer is hydraulically connected to underlying aquifers.
Sole Source Aquifer:	A sole source aquifer is persent at or near the site
Data Quality:	Information is inferred in the CERCLIS investigation report(s)

AQUIFLOW®

Search Radius: 1.000 Mile.

EDR has developed the AQUIFLOW Information System to provide data on the general direction of groundwater flow at specific points. EDR has reviewed reports submitted by environmental professionals to regulatory authorities at select sites and has extracted the date of the report, groundwater flow direction as determined hydrogeologically, and the depth to water table.

MAP ID	LOCATION FROM TP	GENERAL DIRECTION GROUNDWATER FLOW
Not Reported		

* ©1996 Site--specific hydrogeological data gathered by CERCLIS Alerts, Inc., Bainbridge Island, WA. All rights reserved. All of the information and opinions presented are those of the cited EPA report(s), which were completed under a Comprehensive Environmental Response Compensation and Liability Information System (CERCLIS) investigation.

GEOCHECK® - PHYSICAL SETTING SOURCE SUMMARY

GROUNDWATER FLOW VELOCITY INFORMATION

Groundwater flow velocity information for a particular site is best determined by a qualified environmental professional using site specific geologic and soil strata data. If such data are not reasonably ascertainable, it may be necessary to rely on other sources of information, including geologic age identification, rock stratigraphic unit and soil characteristics data collected on nearby properties and regional soil information. In general, contaminant plumes move more quickly through sandy-gravelly types of soils than silty-clayey types of soils.

GEOLOGIC INFORMATION IN GENERAL AREA OF TARGET PROPERTY

Geologic information can be used by the environmental professional in forming an opinion about the relative speed at which contaminant migration may be occurring.

ROCK STRATIGRAPHIC UNIT

Era:	Cenozoic
System:	Quaternary
Series:	Pleistocene
Code:	Qp *(decoded above as Era, System & Series)*

GEOLOGIC AGE IDENTIFICATION

Category: Stratifed Sequence

Geologic Age and Rock Stratigraphic Unit Source: P.G. Schruben, R.E. Arndt and W.J. Bawiec, Geology of the Conterminous U.S. at 1:2,500,000 Scale - a digital representation of the 1974 P.B. King and H.M. Beikman Map, USGS Digital Data Series DDS - 11 (1994).

DOMINANT SOIL COMPOSITION IN GENERAL AREA OF TARGET PROPERTY

The U.S. Department of Agriculture's (USDA) Soil Conservation Service (SCS) leads the National Cooperative Soil Survey (NCSS) and is responsible for collecting, storing, maintaining and distributing soil survey information for privately owned lands in the United States. A soil map in a soil survey is a representation of soil patterns in a landscape. Soil maps for STATSGO are compiled by generalizing more detailed (SSURGO) soil survey maps. The following information is based on Soil Conservation Service STATSGO data.

Soil Component Name: URBAN LAND

Soil Surface Texture: variable

Hydrologic Group: Not reported

Soil Drainage Class: Not reported

Hydric Status: Soil does not meet the requirements for a hydric soil.

Corrosion Potential - Uncoated Steel: Not Reported

Depth to Bedrock Min: > 10 inches

Depth to Bedrock Max: > 10 inches

GEOCHECK® - PHYSICAL SETTING SOURCE SUMMARY

Soil Layer Information							
	Boundary			Classification			
Layer	Upper	Lower	Soil Texture Class	AASHTO Group	Unified Soil	Permeability Rate (in/hr)	Soil Reaction (pH)
1	0 inches	6 inches	variable	Not reported	Not reported	Max: 0.00 Min: 0.00	Max: 0.00 Min: 0.00

OTHER SOIL TYPES IN AREA

Based on Soil Conservation Service STATSGO data, the following additional subordinant soil types may appear within the general area of target property.

Soil Surface Textures: silt loam
loamy sand
sandy loam
fine sandy loam

Surficial Soil Types: silt loam
loamy sand
sandy loam
fine sandy loam

Shallow Soil Types: sandy loam

Deeper Soil Types: unweathered bedrock
very gravelly - loamy sand
stratified
sandy loam

LOCAL / REGIONAL WATER AGENCY RECORDS

EDR Local/Regional Water Agency records provide water well information to assist the environmental professional in assessing sources that may impact ground water flow direction, and in forming an opinion about the impact of contaminant migration on nearby drinking water wells.

WELL SEARCH DISTANCE INFORMATION

DATABASE	SEARCH DISTANCE (miles)
Federal USGS	0.000
Federal FRDS PWS	Nearest PWS within 1 mile
State Database	1.000

FEDERAL USGS WELL INFORMATION

MAP ID	WELL ID	LOCATION FROM TP

GEOCHECK® - PHYSICAL SETTING SOURCE SUMMARY

FEDERAL USGS WELL INFORMATION

MAP ID	WELL ID	LOCATION FROM TP
No Wells Found		

FEDERAL FRDS PUBLIC WATER SUPPLY SYSTEM INFORMATION

MAP ID	WELL ID	LOCATION FROM TP
A3	NY0011735	1/8 - 1/4 Mile North

Note: PWS System location is not always the same as well location.

STATE DATABASE WELL INFORMATION

MAP ID	WELL ID	LOCATION FROM TP
1	NYWS006421	1/8 - 1/4 Mile ENE
A2	NYWS006418	1/8 - 1/4 Mile North
4	NYWS006432	1/4 - 1/2 Mile South
5	NYWS006409	1/4 - 1/2 Mile NNE
6	NYWS006408	1/2 - 1 Mile NW
7	NYWS006388	1/2 - 1 Mile NNE
8	NYWS006386	1/2 - 1 Mile North
9	NYWS006451	1/2 - 1 Mile SSE

PHYSICAL SETTING SOURCE MAP - 2106089.1s

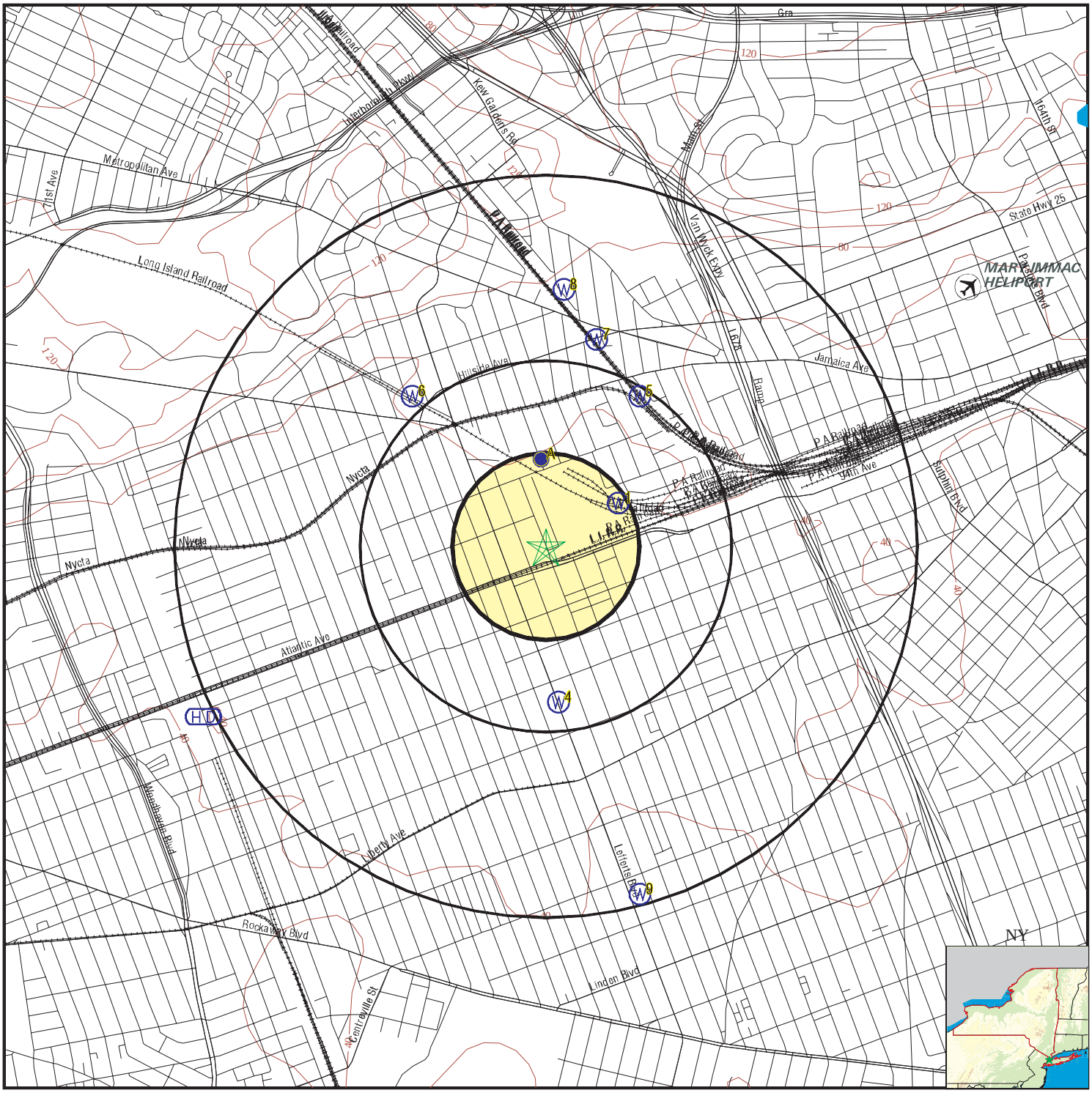

- County Boundary
- Major Roads
- Contour Lines
- Airports
- Earthquake epicenter, Richter 5 or greater
- Water Wells
- Public Water Supply Wells
- Cluster of Multiple Icons
- Groundwater Flow Direction
- Indeterminate Groundwater Flow at Location
- Groundwater Flow Varies at Location
- Closest Hydrogeological Data
- Oil, gas or related wells

SITE NAME:	LIRR	CLIENT:	TRC Environmental Consultants
ADDRESS:	91-90 121st Street Richmond Hill NY 11418	CONTACT:	Samuel Monte
		INQUIRY #:	2106089.1s
LAT/LONG:	40.6953 / 73.8262	DATE:	December 21, 2007 10:57 am

Copyright © 2007 EDR, Inc. © 2007 Tele Atlas Rel. 07/2006.

GEOCHECK® - PHYSICAL SETTING SOURCE MAP FINDINGS

Map ID
Direction
Distance
Elevation | Database | EDR ID Number

1
ENE
1/8 - 1/4 Mile
Higher

NY WELLS **NYWS006421**

Well Id:	NY7011735	System name:	NEW YORK CITY - GROUNDWATER SYSTEM
System Id:	005	Well name:	WELL #31,Q1811, DEPTH 138.0' D=18"
Type:	WL	Active?:	A
County:	QUEENS BOUROUGH	Latitude:	404149 000
Longitude:	734921 000	Slec_type_:	AC
Agency:	MIELE, SR., JOEL		
Address:	DEPARTMENT OF ENVIRONMENTAL PROTECTION 59-17 JUNCTION ROAD		
City/State/Zip:	CORONA NY 11368-5107		
Phone:	718-595-6500		

A2
North
1/8 - 1/4 Mile
Higher

NY WELLS **NYWS006418**

Well Id:	NY7011735	System name:	NEW YORK CITY - GROUNDWATER SYSTEM
System Id:	003	Well name:	WELL #17,Q317, DEPTH 552.0', D=8"
Type:	WL	Active?:	A
County:	QUEENS BOUROUGH	Latitude:	404155 000
Longitude:	734936 000	Slec_type_:	AC
Agency:	MIELE, SR., JOEL		
Address:	DEPARTMENT OF ENVIRONMENTAL PROTECTION 59-17 JUNCTION ROAD		
City/State/Zip:	CORONA NY 11368-5107		
Phone:	718-595-6500		

A3
North
1/8 - 1/4 Mile
Higher

FRDS PWS **NY0011735**

PWS ID:	NY0011735	PWS Status:	Active
Date Initiated:	Not Reported	Date Deactivated:	Not Reported
PWS Name:	JAMAICA WATER SUPPLY COMPANY LAKE SUCCESS, NY 11042		
Addressee / Facility:	System Owner/Responsible Party KOPKE RUSSELL C/O RUSSELL KOPKE, PRESIDENT 410 LAKEVILLE ROAD LAKE SUCCESS, NY 11042		

Facility Latitude:	40 41 42	Facility Longitude:	073 44 15
Facility Latitude:	40 40 58	Facility Longitude:	073 45 06
Facility Latitude:	40 43 14	Facility Longitude:	073 46 59
Facility Latitude:	40 40 37	Facility Longitude:	073 44 52
Facility Latitude:	40 42 36	Facility Longitude:	073 45 56
Facility Latitude:	40 41 36	Facility Longitude:	073 44 05

Facility Latitude:	40 43 28	Facility Longitude:	073 48 25
Facility Latitude:	40 43 43	Facility Longitude:	073 48 27
Facility Latitude:	40 43 23	Facility Longitude:	073 48 18
Facility Latitude:	40 43 23	Facility Longitude:	073 48 39
Facility Latitude:	40 42 43	Facility Longitude:	073 44 07
Facility Latitude:	40 42 25	Facility Longitude:	073 45 04
Facility Latitude:	40 42 16	Facility Longitude:	073 44 22
Facility Latitude:	40 41 18	Facility Longitude:	073 45 26
Facility Latitude:	40 41 21	Facility Longitude:	073 49 32
Facility Latitude:	40 42 04	Facility Longitude:	073 49 59
Facility Latitude:	40 41 57	Facility Longitude:	073 45 23
Facility Latitude:	40 43 34	Facility Longitude:	073 44 29
Facility Latitude:	40 42 48	Facility Longitude:	073 46 03
Facility Latitude:	40 43 01	Facility Longitude:	073 46 32
Facility Latitude:	40 40 44	Facility Longitude:	073 43 34
Facility Latitude:	40 40 55	Facility Longitude:	073 48 56
Facility Latitude:	40 43 23	Facility Longitude:	073 45 54
Facility Latitude:	40 42 06	Facility Longitude:	073 44 56
Facility Latitude:	40 42 09	Facility Longitude:	073 46 43
Facility Latitude:	40 42 09	Facility Longitude:	073 46 43
Facility Latitude:	40 41 59	Facility Longitude:	073 44 04
Facility Latitude:	40 42 19	Facility Longitude:	073 49 31
Facility Latitude:	40 43 53	Facility Longitude:	073 44 46
Facility Latitude:	40 40 52	Facility Longitude:	073 47 54
Facility Latitude:	40 43 29	Facility Longitude:	073 45 03
Facility Latitude:	40 41 08	Facility Longitude:	073 48 06
Facility Latitude:	40 43 02	Facility Longitude:	073 45 13
Facility Latitude:	40 42 51	Facility Longitude:	073 45 35
Facility Latitude:	40 40 24	Facility Longitude:	073 48 40
Facility Latitude:	40 40 54	Facility Longitude:	073 49 17
Facility Latitude:	40 42 12	Facility Longitude:	073 49 25
Facility Latitude:	40 41 50	Facility Longitude:	073 47 20
Facility Latitude:	40 41 38	Facility Longitude:	073 47 17
Facility Latitude:	40 41 38	Facility Longitude:	073 47 17
Facility Latitude:	40 41 50	Facility Longitude:	073 47 20
Facility Latitude:	40 42 53	Facility Longitude:	073 48 11
Facility Latitude:	40 41 49	Facility Longitude:	073 49 21
Facility Latitude:	40 41 55	Facility Longitude:	073 49 36
Facility Latitude:	40 42 04	Facility Longitude:	073 49 17
City Served:	FLEMING (T)		
City Served:	LAKE SUCCESS		
Treatment Class	Not Reported	Population:	Not Reported

Violations information not reported.

4
South
1/4 - 1/2 Mile
Lower

NY WELLS **NYWS006432**

Well Id:	NY7011735	System name:	NEW YORK CITY - GROUNDWATER SYSTEM
System Id:	047	Well name:	WELL #45, Q2189, DEPTH 158.0' D=14
Type:	WL	Active?:	A
County:	QUEENS BOUROUGH	Latitude:	404121 000
Longitude:	734932 000	Slec_type_:	AC
Agency:	MIELE, SR., JOEL		
Address:	DEPARTMENT OF ENVIRONMENTAL PROTECTION 59-17 JUNCTION ROAD		
City/State/Zip:	CORONA NY 11368-5107		
Phone:	718-595-6500		

GEOCHECK® - PHYSICAL SETTING SOURCE MAP FINDINGS

Map ID
Direction
Distance
Elevation | Database | EDR ID Number

5
NNE **NY WELLS** **NYWS006409**
1/4 - 1/2 Mile
Higher

Well Id:	NY7011735	System name:	NEW YORK CITY - GROUNDWATER SYSTEM
System Id:	001	Well name:	WELL #8,Q308, DEPTH 9899'8D=12"
Type:	WL	Active?:	A
County:	QUEENS BOUROUGH	Latitude:	404204 000
Longitude:	734917 000	Slec_type_:	AC
Agency:	MIELE, SR., JOEL		
Address:	DEPARTMENT OF ENVIRONMENTAL PROTECTION 59-17 JUNCTION ROAD		
City/State/Zip:	CORONA NY 11368-5107		
Phone:	718-595-6500		

6
NW **NY WELLS** **NYWS006408**
1/2 - 1 Mile
Higher

Well Id:	NY7011735	System name:	NEW YORK CITY - GROUNDWATER SYSTEM
System Id:	045	Well name:	WELL #43, Q2138, DEPTH 117.3' D=18
Type:	WL	Active?:	A
County:	QUEENS BOUROUGH	Latitude:	404204 000
Longitude:	734959 000	Slec_type_:	AC
Agency:	MIELE, SR., JOEL		
Address:	DEPARTMENT OF ENVIRONMENTAL PROTECTION 59-17 JUNCTION ROAD		
City/State/Zip:	CORONA NY 11368-5107		
Phone:	718-595-6500		

7
NNE **NY WELLS** **NYWS006388**
1/2 - 1 Mile
Higher

Well Id:	NY7011735	System name:	NEW YORK CITY - GROUNDWATER SYSTEM
System Id:	012	Well name:	WELL #1,Q301, DEPTH-101.5 FT,D=12"
Type:	WL	Active?:	A
County:	QUEENS BOUROUGH	Latitude:	404212 000
Longitude:	734925 000	Slec_type_:	AC
Agency:	MIELE, SR., JOEL		
Address:	DEPARTMENT OF ENVIRONMENTAL PROTECTION 59-17 JUNCTION ROAD		
City/State/Zip:	CORONA NY 11368-5107		
Phone:	718-595-6500		

8
North **NY WELLS** **NYWS006386**
1/2 - 1 Mile
Higher

Well Id:	NY7011735	System name:	NEW YORK CITY - GROUNDWATER SYSTEM
System Id:	026	Well name:	WELL 22, Q322, DEPTH 124.8’ D=18"
Type:	WL	Active?:	A
County:	QUEENS BOUROUGH	Latitude:	404219 000
Longitude:	734931 000	Slec_type_:	AC
Agency:	MIELE, SR., JOEL		
Address:	DEPARTMENT OF ENVIRONMENTAL PROTECTION 59-17 JUNCTION ROAD		
City/State/Zip:	CORONA NY 11368-5107		
Phone:	718-595-6500		

9
SSE **NY WELLS** **NYWS006451**
1/2 - 1 Mile
Lower

Well Id:	NY7011735	System name:	NEW YORK CITY - GROUNDWATER SYSTEM
System Id:	013	Well name:	WELL #3, DEPTH .98.4’, D=18"
Type:	WL	Active?:	A
County:	QUEENS BOUROUGH	Latitude:	404054 000
Longitude:	734917 000	Slec_type_:	AC
Agency:	MIELE, SR., JOEL		
Address:	DEPARTMENT OF ENVIRONMENTAL PROTECTION 59-17 JUNCTION ROAD		
City/State/Zip:	CORONA NY 11368-5107		
Phone:	718-595-6500		

GEOCHECK® - PHYSICAL SETTING SOURCE MAP FINDINGS
RADON

AREA RADON INFORMATION

State Database: NY Radon

Radon Test Results

Zip	Num Sites	< 4 Pci/L	>= 4 Pci/L	>= 20 Pci/L	Avg > 4 Pci/L	Max Pci/L
11418	7	6 (85.7%)	1 (14.3%)	1 (16.7%)	1.56	4.2

Federal EPA Radon Zone for QUEENS County: 3

Note: Zone 1 indoor average level > 4 pCi/L.
: Zone 2 indoor average level >= 2 pCi/L and <= 4 pCi/L.
: Zone 3 indoor average level < 2 pCi/L.

Federal Area Radon Information for QUEENS COUNTY, NY

Number of sites tested: 81

Area	Average Activity	% <4 pCi/L	% 4-20 pCi/L	% >20 pCi/L
Living Area	0.620 pCi/L	97%	0%	3%
Basement	0.970 pCi/L	93%	6%	1%

PHYSICAL SETTING SOURCE RECORDS SEARCHED

TOPOGRAPHIC INFORMATION

USGS 7.5' Digital Elevation Model (DEM)
Source: United States Geologic Survey
EDR acquired the USGS 7.5' Digital Elevation Model in 2002 and updated it in 2006. The 7.5 minute DEM corresponds to the USGS 1:24,000- and 1:25,000-scale topographic quadrangle maps. The DEM provides elevation data with consistent elevation units and projection.

HYDROLOGIC INFORMATION

Flood Zone Data: This data, available in select counties across the country, was obtained by EDR in 1999 from the Federal Emergency Management Agency (FEMA). Data depicts 100-year and 500-year flood zones as defined by FEMA.

NWI: National Wetlands Inventory. This data, available in select counties across the country, was obtained by EDR in 2002 and 2005 from the U.S. Fish and Wildlife Service.

State Wetlands Data: Freshwater Wetlands
Source: Department of Environmental Conservation
Telephone: 518-402-8961

HYDROGEOLOGIC INFORMATION

AQUIFLOW^{R} Information System
Source: EDR proprietary database of groundwater flow information
EDR has developed the AQUIFLOW Information System (AIS) to provide data on the general direction of groundwater flow at specific points. EDR has reviewed reports submitted to regulatory authorities at select sites and has extracted the date of the report, hydrogeologically determined groundwater flow direction and depth to water table information.

GEOLOGIC INFORMATION

Geologic Age and Rock Stratigraphic Unit
Source: P.G. Schruben, R.E. Arndt and W.J. Bawiec, Geology of the Conterminous U.S. at 1:2,500,000 Scale - A digital representation of the 1974 P.B. King and H.M. Beikman Map, USGS Digital Data Series DDS - 11 (1994).

STATSGO: State Soil Geographic Database
Source: Department of Agriculture, Natural Resources Conservation Services
The U.S. Department of Agriculture's (USDA) Natural Resources Conservation Service (NRCS) leads the national Conservation Soil Survey (NCSS) and is responsible for collecting, storing, maintaining and distributing soil survey information for privately owned lands in the United States. A soil map in a soil survey is a representation of soil patterns in a landscape. Soil maps for STATSGO are compiled by generalizing more detailed (SSURGO) soil survey maps.

SSURGO: Soil Survey Geographic Database
Source: Department of Agriculture, Natural Resources Conservation Services (NRCS)
Telephone: 800-672-5559
SSURGO is the most detailed level of mapping done by the Natural Resources Conservation Services, mapping scales generally range from 1:12,000 to 1:63,360. Field mapping methods using national standards are used to construct the soil maps in the Soil Survey Geographic (SSURGO) database. SSURGO digitizing duplicates the original soil survey maps. This level of mapping is designed for use by landowners, townships and county natural resource planning and management.

PHYSICAL SETTING SOURCE RECORDS SEARCHED

LOCAL / REGIONAL WATER AGENCY RECORDS

FEDERAL WATER WELLS

PWS: Public Water Systems
Source: EPA/Office of Drinking Water
Telephone: 202-564-3750
Public Water System data from the Federal Reporting Data System. A PWS is any water system which provides water to at least 25 people for at least 60 days annually. PWSs provide water from wells, rivers and other sources.

PWS ENF: Public Water Systems Violation and Enforcement Data
Source: EPA/Office of Drinking Water
Telephone: 202-564-3750
Violation and Enforcement data for Public Water Systems from the Safe Drinking Water Information System (SDWIS) after August 1995. Prior to August 1995, the data came from the Federal Reporting Data System (FRDS).

USGS Water Wells: USGS National Water Inventory System (NWIS)
This database contains descriptive information on sites where the USGS collects or has collected data on surface water and/or groundwater. The groundwater data includes information on wells, springs, and other sources of groundwater.

STATE RECORDS

New York Public Water Wells
Source: New York Department of Health
Telephone: 518-458-6731

OTHER STATE DATABASE INFORMATION

Oil and Gas Well Database
Department of Environmental Conservation
Telephone: 518-402-8056
These files contain records, in the database, of wells that have been drilled.

RADON

State Database: NY Radon
Source: Department of Health
Telephone: 518-402-7556
Radon Test Results

Area Radon Information
Source: USGS
Telephone: 703-356-4020
The National Radon Database has been developed by the U.S. Environmental Protection Agency (USEPA) and is a compilation of the EPA/State Residential Radon Survey and the National Residential Radon Survey. The study covers the years 1986 - 1992. Where necessary data has been supplemented by information collected at private sources such as universities and research institutions.

EPA Radon Zones
Source: EPA
Telephone: 703-356-4020
Sections 307 & 309 of IRAA directed EPA to list and identify areas of U.S. with the potential for elevated indoor radon levels.

OTHER

Airport Landing Facilities: Private and public use landing facilities
Source: Federal Aviation Administration, 800-457-6656

Epicenters: World earthquake epicenters, Richter 5 or greater
Source: Department of Commerce, National Oceanic and Atmospheric Administration

PHYSICAL SETTING SOURCE RECORDS SEARCHED

STREET AND ADDRESS INFORMATION

© 2007 Tele Atlas North America, Inc. All rights reserved. This material is proprietary and the subject of copyright protection and other intellectual property rights owned by or licensed to Tele Atlas North America, Inc. The use of this material is subject to the terms of a license agreement. You will be held liable for any unauthorized copying or disclosure of this material.

EDR Radius Map™ with GeoCheck®

Prepared using the EDR FieldCheck® System

LIRR2
127-90 89th street
Richmond Hill, NY 11418

Inquiry Number: 2106109.1s

December 21, 2007



EDR® Environmental
Data Resources Inc

The Standard in Environmental Risk Information

440 Wheelers Farms Road
Milford, Connecticut 06461

Nationwide Customer Service

Telephone: 1-800-352-0050
Fax: 1-800-231-6802
Internet: www.edrnet.com

TABLE OF CONTENTS

SECTION	PAGE
Executive Summary	ES1
Overview Map	2
Detail Map	3
Map Findings Summary	4
Map Findings	6
Orphan Summary	1214
EPA Waste Codes	EPA-1
Government Records Searched/Data Currency Tracking	GR-1

GEOCHECK ADDENDUM

Physical Setting Source Addendum	A-1
Physical Setting Source Summary	A-2
Physical Setting Source Map	A-7
Physical Setting Source Map Findings	A-8
Physical Setting Source Records Searched	A-13

Thank you for your business.
Please contact EDR at 1-800-352-0050
with any questions or comments.

Disclaimer - Copyright and Trademark Notice

The EDR FieldCheck®System enables EDR's customers to make certain online modifications to the maps and text contained in EDR Radius Map Reports. As a result, the maps and text contained in this Report may have been so modified. EDR has not taken any action to verify any such modifications, and this report and the findings set forth herein must be read in light of this fact. The EDR FieldCheck System accesses user-modified records from previously submitted reports. Any user-modified record from a previous report that is plotted outside the search radius of this report may not be included in this report.

This Report contains certain information obtained from a variety of public and other sources reasonably available to Environmental Data Resources, Inc. It cannot be concluded from this Report that coverage information for the target and surrounding properties does not exist from other sources. **NO WARRANTY EXPRESSED OR IMPLIED, IS MADE WHATSOEVER IN CONNECTION WITH THIS REPORT. ENVIRONMENTAL DATA RESOURCES, INC. SPECIFICALLY DISCLAIMS THE MAKING OF ANY SUCH WARRANTIES, INCLUDING WITHOUT LIMITATION, MERCHANTABILITY OR FITNESS FOR A PARTICULAR USE OR PURPOSE. ALL RISK IS ASSUMED BY THE USER. IN NO EVENT SHALL ENVIRONMENTAL DATA RESOURCES, INC. BE LIABLE TO ANYONE, WHETHER ARISING OUT OF ERRORS OR OMISSIONS, NEGLIGENCE, ACCIDENT OR ANY OTHER CAUSE, FOR ANY LOSS OF DAMAGE, INCLUDING, WITHOUT LIMITATION, SPECIAL, INCIDENTAL, CONSEQUENTIAL, OR EXEMPLARY DAMAGES. ANY LIABILITY ON THE PART OF ENVIRONMENTAL DATA RESOURCES, INC. IS STRICTLY LIMITED TO A REFUND OF THE AMOUNT PAID FOR THIS REPORT.** Purchaser accepts this Report "AS IS". Any analyses, estimates, ratings, environmental risk levels or risk codes provided in this Report are provided for illustrative purposes only, and are not intended to provide, nor should they be interpreted as providing any facts regarding, or prediction or forecast of, any environmental risk for any property. Only a Phase I Environmental Site Assessment performed by an environmental professional can provide information regarding the environmental risk for any property. Additionally, the information provided in this Report is not to be construed as legal advice.

Copyright 2007 by Environmental Data Resources, Inc. All rights reserved. Reproduction in any media or format, in whole or in part, of any report or map of Environmental Data Resources, Inc., or its affiliates, is prohibited without prior written permission.

EDR and its logos (including Sanborn and Sanborn Map) are trademarks of Environmental Data Resources, Inc. or its affiliates. All other trademarks used herein are the property of their respective owners.

EXECUTIVE SUMMARY

A search of the environmental records was conducted by Environmental Data Resources, Inc. (EDR). TRC ENVIRONMENTAL CONSULTANTS used the EDR FieldCheck System to review and/or revise the results of this search, based on independent data verification by TRC ENVIRONMENTAL CONSULTANTS. The report was designed to assist parties seeking to meet the search requirements of EPA's Standards and Practices for All Appropriate Inquiries (40 CFR Part 312), the ASTM Standard Practice for Environmental Site Assessments (E 1527-05) or custom requirements developed for the evaluation of environmental risk associated with a parcel of real estate.

TARGET PROPERTY INFORMATION

ADDRESS

127-90 89TH STREET
RICHMOND HILL, NY 11418

COORDINATES

Latitude (North):	40.699290 - 40° 41' 57.4''
Longitude (West):	73.822580 - 73° 49' 21.3''
Universal Tranverse Mercator:	Zone 18
UTM X (Meters):	599475.2
UTM Y (Meters):	4505831.5
Elevation:	59 ft. above sea level

USGS TOPOGRAPHIC MAP ASSOCIATED WITH TARGET PROPERTY

Target Property Map:	40073-F7 JAMAICA, NY
Most Recent Revision:	1994

TARGET PROPERTY SEARCH RESULTS

The target property was not listed in any of the databases searched by EDR.

DATABASES WITH NO MAPPED SITES

No sites were identified in following databases.

FEDERAL RECORDS

NPL National Priority List
Proposed NPL Proposed National Priority List Sites
Delisted NPL National Priority List Deletions
NPL LIENS Federal Superfund Liens
CERCLIS Comprehensive Environmental Response, Compensation, and Liability Information System
CERC-NFRAP CERCLIS No Further Remedial Action Planned
CORRACTS Corrective Action Report
RCRA-TSDF Resource Conservation and Recovery Act Information
US ENG CONTROLS Engineering Controls Sites List
US INST CONTROL Sites with Institutional Controls
DOD Department of Defense Sites

EXECUTIVE SUMMARY

FUDS Formerly Used Defense Sites
US BROWNFIELDS A Listing of Brownfields Sites
CONSENT Superfund (CERCLA) Consent Decrees
ROD Records Of Decision
UMTRA Uranium Mill Tailings Sites
ODI Open Dump Inventory
TRIS Toxic Chemical Release Inventory System
TSCA Toxic Substances Control Act
LIENS 2 CERCLA Lien Information
RADINFO Radiation Information Database
US CDL Clandestine Drug Labs
DEBRIS REGION 9 Torres Martinez Reservation Illegal Dump Site Locations
LUCIS Land Use Control Information System
DOT OPS Incident and Accident Data
PADS PCB Activity Database System
MLTS Material Licensing Tracking System
MINES Mines Master Index File
RAATS RCRA Administrative Action Tracking System

STATE AND LOCAL RECORDS

SHWS Inactive Hazardous Waste Disposal Sites in New York State
DEL SHWS Delisted Registry Sites
SWF/LF Facility Register
SWRCY Registered Recycling Facility List
SWTIRE Registered Waste Tire Storage & Facility List
MOSF UST Major Oil Storage Facilities Database
MOSF AST Major Oil Storage Facilities Database
ENG CONTROLS Registry of Engineering Controls
INST CONTROL Registry of Institutional Controls
BROWNFIELDS Brownfields Site List
SPDES State Pollutant Discharge Elimination System
AIRS Air Emissions Data
RES DECL Restrictive Declarations Listing
MOSF Major Oil Storage Facility Site Listing

TRIBAL RECORDS

INDIAN RESERV Indian Reservations
INDIAN LUST Leaking Underground Storage Tanks on Indian Land
INDIAN UST Underground Storage Tanks on Indian Land

EDR PROPRIETARY RECORDS

Manufactured Gas Plants EDR Proprietary Manufactured Gas Plants

SURROUNDING SITES: SEARCH RESULTS

Surrounding sites were identified in the following databases.

Elevations have been determined from the USGS Digital Elevation Model and should be evaluated on a relative (not an absolute) basis. Relative elevation information between sites of close proximity should be field verified. Sites with an elevation equal to or higher than the target property have been differentiated below from sites with an elevation lower than the target property.
Page numbers and map identification numbers refer to the EDR Radius Map report where detailed data on individual sites can be reviewed.

Sites listed in ***bold italics*** are in multiple databases.

Unmappable (orphan) sites are not considered in the foregoing analysis.

EXECUTIVE SUMMARY

FEDERAL RECORDS

RCRAInfo: RCRAInfo is EPA's comprehensive information system, providing access to data supporting the Resource Conservation and Recovery Act (RCRA) of 1976 and the Hazardous and Solid Waste Amendments (HSWA) of 1984. RCRAInfo replaces the data recording and reporting abilities of the Resource Conservation and Recovery Information System(RCRIS). The database includes selective information on sites which generate, transport, store, treat and/or dispose of hazardous waste as defined by the Resource Conservation and Recovery Act (RCRA). Conditionally exempt small quantity generators (CESQGs) generate less than 100 kg of hazardous waste, or less than 1 kg of acutely hazardous waste per month. Small quantity generators (SQGs) generate between 100 kg and 1,000 kg of hazardous waste per month Large quantity generators generate over 1,000 kilograms (kg) of hazardous waste, or over 1 kg of acutely hazardous waste per month. Transporters are individuals or entities that move hazardous waste from the generator offsite to a facility that can recycle, treat, store, or dispose of the waste. TSDFs treat, store, or dispose of the waste.

An online review and analysis by TRC ENVIRONMENTAL CONSULTANTS of the RCRA-LQG list, as provided by EDR, and dated 06/13/2006 has revealed that there are 5 RCRA-LQG sites within approximately 0.5 miles of the target property.

Equal/Higher Elevation	Address	Dist / Dir	Map ID	Page
ARCH AUTO PARTS CORP	*89-15 127TH ST*	*0 - 1/8 SW*	*A1*	*6*
UNIFORMS FOR INDUSTRY INCORPOR	*129-01 JAMAICA AVENUE*	*1/8 - 1/4 NNW*	*P65*	*149*
NYCTA - 129TH STREET YARD	*129TH ST & JAMAICA*	*1/8 - 1/4 NNW*	*P69*	*187*
EXXON CO USA 30434	*138-17 HILLSIDE AVE*	*1/4 - 1/2 NE*	*CB361*	*1126*
Lower Elevation	**Address**	**Dist / Dir**	**Map ID**	**Page**
CON EDISON - JAMAICA	*137-30 91ST ST*	*1/4 - 1/2 E*	*BW317*	*972*

RCRAInfo: RCRAInfo is EPA's comprehensive information system, providing access to data supporting the Resource Conservation and Recovery Act (RCRA) of 1976 and the Hazardous and Solid Waste Amendments (HSWA) of 1984. RCRAInfo replaces the data recording and reporting abilities of the Resource Conservation and Recovery Information System(RCRIS). The database includes selective information on sites which generate, transport, store , treat and/or dispose of hazardous waste as defined by the Resource Conservation and Recovery Act (RCRA). Conditionally exempt small quantity generators (CESQGs) generate less than 100 kg of hazardous waste, or less than 1 kg of acutely hazardous waste per month. Small quantity generators (SQGs) generate between 100 kg and 1,000 kg of hazardous waste per month Large quantity generators generate over 1,000 kilograms (kg) of hazardous waste, or over 1 kg of acutely hazardous waste per month. Transporters are individuals or entities that move hazardous waste from the generator offsite to a facility that can recycle, treat, store, or dispose of the waste. TSDFs treat, store, or dispose of the waste.

An online review and analysis by TRC ENVIRONMENTAL CONSULTANTS of the RCRA-SQG list, as provided by EDR, and dated 06/13/2006 has revealed that there are 45 RCRA-SQG sites within approximately 0.5 miles of the target property.

Equal/Higher Elevation	Address	Dist / Dir	Map ID	Page
DEMETRI AUTO BODY INC	*89-25 130TH ST*	*0 - 1/8 E*	*D16*	*60*
CON ED-MH 18176	*130-34 90TH AVE*	*1/8 - 1/4 E*	*J44*	*112*
RAYMAC CABINET CO INC	*87-49 130 ST*	*1/8 - 1/4 N*	*I47*	*117*
NYCDEP WELL STATION 8	*131-02 88TH AVE*	*1/8 - 1/4 NE*	*Q75*	*223*
LIRR - BRIDGE 06-0-085A	*JAMAICA AVE AT THE 130T*	*1/8 - 1/4 N*	*79*	*234*
U F I INC	*126-16 JAMAICA AVE*	*1/8 - 1/4 NW*	*N82*	*239*
NYCDEP WELL STATION 17	*87-75 123RD ST*	*1/8 - 1/4 W*	*V96*	*282*
JAMAICA ENTERPRISE CLEANERS	*132-04 JAMAICA AVE*	*1/8 - 1/4 NNE*	*X105*	*309*
COLONY CLEANERS	*123-04 JAMAICA AVE*	*1/4 - 1/2 WNW*	*AB124*	*364*
REGENCY COLLISION CORP OF QUEE	*129-14 HILLSIDE AVE*	*1/4 - 1/2 N*	*AG137*	*429*

EXECUTIVE SUMMARY

Equal/Higher Elevation	Address	Dist / Dir	Map ID	Page
PEPER BROS INC	***129-10 HILLSIDE AVE***	***1/4 - 1/2 N***	***AG139***	***431***
LIRR - BRIDGE #06-0-083	***HILLSIDE AVE AT THE 127***	***1/4 - 1/2 NNW***	***AG141***	***434***
APARA ENTERPRISES INC	***130-14 HILLSIDE AVE***	***1/4 - 1/2 N***	***AJ150***	***463***
HILLSIDE GETTY	***130-14 HILLSIDE AVE***	***1/4 - 1/2 N***	***AJ151***	***464***
LEES FRENCH CLEANERS	***130-17 HILLSIDE AVE***	***1/4 - 1/2 N***	***AJ155***	***481***
BI-RO FRENCH DRY CLEANERS	***130-17 HILLSIDE AVE***	***1/4 - 1/2 N***	***AJ156***	***500***
CON ED - MH 750	***125 ST & HILLSIDE AVE***	***1/4 - 1/2 NW***	***AK158***	***502***
REDI-RIDE INC	***131-13 HILLSIDE AVE***	***1/4 - 1/2 N***	***AO169***	***525***
SERVICE STATION	***131-09 HILLSIDE AVE***	***1/4 - 1/2 N***	***AO173***	***564***
EASTERN UNIT EXCHANGE & RMFG	***133-20 91ST AVE***	***1/4 - 1/2 E***	***AR182***	***595***
CUNNINGHAM MOTORS	***121-02 JAMAICA AVE***	***1/4 - 1/2 WNW***	***AU200***	***632***
NYCDEP - WELL STATION #1	***127-16 METROPOLITAN AVE***	***1/4 - 1/2 NNW***	***AV204***	***642***
135-15 87TH STREET CO	***135-15 87TH ST STE 2***	***1/4 - 1/2 NNE***	***BN277***	***860***
APREX GARAGE CORP	***87-36 LEFFERTS BLVD***	***1/4 - 1/2 W***	***BO282***	***882***
A TO Z AUTO REPAIR	***87-28 LEFFERTS BLVD***	***1/4 - 1/2 W***	***BO288***	***895***
NYCDEP WELL STATION 22	***84-70 127TH ST***	***1/4 - 1/2 NNW***	***BQ290***	***896***
QUALITY CLEANERS	***87-12 LEFFERTS BLVD***	***1/4 - 1/2 W***	***BO293***	***904***
CUMBERLAND FARMS #70269	***13819 HILLSIDE AVE***	***1/4 - 1/2 NE***	***CB368***	***1167***

Lower Elevation	Address	Dist / Dir	Map ID	Page
MACHIN AUTO BODY	***89-19 126TH ST***	***0 - 1/8 WSW***	***C13***	***52***
GLASSWORKS INC THE	***129-04 91ST AVE***	***0 - 1/8 SE***	***G35***	***102***
KOS TOM COLLISION CORP	***129-17 91ST AVE***	***0 - 1/8 SE***	***G37***	***104***
NYCDEP WELL STATION 31	***127-15 92ND AVE***	***1/8 - 1/4 SSE***	***L59***	***140***
JAMAICA WATER SUPPLY CO TANK 1	***92 AVE W OF 130TH ST***	***1/8 - 1/4 SE***	***R84***	***241***
AUTOMAX MFG CORP	***130-50 92ND AVE***	***1/8 - 1/4 SE***	***R90***	***252***
DIEHL & SONS INC	***129-01 ATLANTIC AVENUE***	***1/4 - 1/2 SSE***	***127***	***386***
AXEL ELECTRONICS INC	***134-20 JAMAICA AVE***	***1/4 - 1/2 NE***	***AE149***	***448***
NYC DEPT OF SANITATION	***13205 ATLANTIC AVENUE #***	***1/4 - 1/2 SE***	***AY214***	***675***
BETHLEHEM CHURCH	***89-45 LEFFERTS BLVD***	***1/4 - 1/2 WSW***	***257***	***772***
AMOCO S/S #60245	***134-30 ATLANTIC AVENUE***	***1/4 - 1/2 ESE***	***BM274***	***843***
NYCDEP - UNDERGROUND VAULT	138TH ST & JAMAICA AVE	1/4 - 1/2 ENE	BS299	932
BELL ATLANTIC-NY	LEFFERTS BLVD/ATLANTIC	1/4 - 1/2 SW	BY346	1104
NYC BD OF ED - PUBLIC SCHOOL 9	***107-01 90TH AVE***	***1/4 - 1/2 ENE***	***348***	***1105***
NYC BD OF ED - PUBLIC SCHOOL 5	***131-10 97TH AVE***	***1/4 - 1/2 SE***	***CC357***	***1120***
EXXON DIV OF CFI #70300	***118-11 ATLANTIC AVE***	***1/4 - 1/2 SW***	***CD371***	***1171***
WHOLESALE TIRE DBA JAMAICA WTC	***140-24 QUEENS BLVD***	***1/4 - 1/2 NE***	***CF378***	***1210***

ERNS: The Emergency Response Notification System records and stores information on reported releases of oil and hazardous substances. The source of this database is the U.S. EPA.

An online review and analysis by TRC ENVIRONMENTAL CONSULTANTS of the ERNS list, as provided by EDR, and dated 12/31/2006 has revealed that there are 4 ERNS sites within approximately 0.5 miles of the target property.

Equal/Higher Elevation	Address	Dist / Dir	Map ID	Page
8624 124TH ST RICHMOND HILL QU	8624 124TH ST RICHMOND	1/4 - 1/2 NW	AI143	439
134-20 87TH AVENUE	134-20 87TH AVENUE	1/4 - 1/2 NNE	BG252	766

Lower Elevation	Address	Dist / Dir	Map ID	Page
137-30 91ST AVE	137-30 91ST AVE	1/4 - 1/2 E	BW325	1029
95-27 134TH ST	95-27 134TH ST	1/4 - 1/2 ESE	355	1119

EXECUTIVE SUMMARY

HMIRS: The Hazardous Materials Incident Report System contains hazardous material spill incidents reported to the Department of Transportation. The source of this database is the U.S. EPA.

An online review and analysis by TRC ENVIRONMENTAL CONSULTANTS of the HMIRS list, as provided by EDR, and dated 07/02/2007 has revealed that there is 1 HMIRS site within approximately 0.5 miles of the target property.

Equal/Higher Elevation	Address	Dist / Dir	Map ID	Page
Not reported	135-24 HILLSIDE AVE	1/4 - 1/2 NNE	BB228	701

FTTS: FTTS tracks administrative cases and pesticide enforcement actions and compliance activities related to FIFRA, TSCA and EPCRA (Emergency Planning and Community Right-to-Know Act) over the previous five years. To maintain currency, EDR contacts the Agency on a quarterly basis.

An online review and analysis by TRC ENVIRONMENTAL CONSULTANTS of the FTTS list, as provided by EDR, and dated 07/06/2007 has revealed that there is 1 FTTS site within approximately 0.5 miles of the target property.

Lower Elevation	Address	Dist / Dir	Map ID	Page
ALLIED ADHESIVES, INC	***91-20 130TH ST***	***1/8 - 1/4 SE***	***K58***	***139***

SSTS: Section 7 of the Federal Insecticide, Fungicide and Rodenticide Act, as amended (92 Stat. 829) requires all registered pesticide-producing establishments to submit a report to the Environmental Protection Agency by March 1st each year. Each establishment must report the types and amounts of pesticides, active ingredients and devices being produced, and those having been produced and sold or distributed in the past year.

An online review and analysis by TRC ENVIRONMENTAL CONSULTANTS of the SSTS list, as provided by EDR, and dated 12/31/2005 has revealed that there is 1 SSTS site within approximately 0.5 miles of the target property.

Lower Elevation	Address	Dist / Dir	Map ID	Page
BURRAGE GLUE CO	91-20 130TH STREET	1/8 - 1/4 SE	K56	135

HIST FTTS: A complete administrative case listing from the FIFRA/TSCA Tracking System (FTTS) for all ten EPA regions. The information was obtained from the National Compliance Database (NCDB). NCDB supports the implementation of FIFRA (Federal Insecticide, Fungicide, and Rodenticide Act) and TSCA (Toxic Substances Control Act). Some EPA regions are now closing out records. Because of that, and the fact that some EPA regions are not providing EPA Headquarters with updated records, it was decided to create a HIST FTTS database. It included records that may not be included in the newer FTTS database updates. This database is no longer updated.

An online review and analysis by TRC ENVIRONMENTAL CONSULTANTS of the HIST FTTS list, as provided by EDR, and dated 10/19/2006 has revealed that there is 1 HIST FTTS site within approximately 0.5 miles of the target property.

Lower Elevation	Address	Dist / Dir	Map ID	Page
ALLIED ADHESIVES, INC	***91-20 130TH ST***	***1/8 - 1/4 SE***	***K58***	***139***

EXECUTIVE SUMMARY

ICIS: The Integrated Compliance Information System (ICIS) supports the information needs of the national enforcement and compliance program as well as the unique needs of the National Pollutant Discharge Elimination System (NPDES) program.

An online review and analysis by TRC ENVIRONMENTAL CONSULTANTS of the ICIS list, as provided by EDR, and dated 07/27/2007 has revealed that there are 2 ICIS sites within approximately 0.5 miles of the target property.

Equal/Higher Elevation	Address	Dist / Dir	Map ID	Page
RAYMAC CABINET COMPANY	87-49 130TH ST	1/8 - 1/4 N	I46	115

Lower Elevation	Address	Dist / Dir	Map ID	Page
NYC BD OF ED - PUBLIC SCHOOL 5	131-10 97TH AVE	1/4 - 1/2 SE	CC356	1120

FINDS: The Facility Index System contains both facility information and "pointers" to other sources of information that contain more detail. These include: RCRIS; Permit Compliance System (PCS); Aerometric Information Retrieval System (AIRS); FATES (FIFRA [Federal Insecticide Fungicide Rodenticide Act] and TSCA Enforcement System, FTTS [FIFRA/TSCA Tracking System]; CERCLIS; DOCKET (Enforcement Docket used to manage and track information on civil judicial enforcement cases for all environmental statutes); Federal Underground Injection Control (FURS); Federal Reporting Data System (FRDS); Surface Impoundments (SIA); TSCA Chemicals in Commerce Information System (CICS); PADS; RCRA-J (medical waste transporters/disposers); TRIS; and TSCA. The source of this database is the U.S. EPA/NTIS.

An online review and analysis by TRC ENVIRONMENTAL CONSULTANTS of the FINDS list, as provided by EDR, and dated 07/19/2007 has revealed that there are 88 FINDS sites within approximately 0.5 miles of the target property.

Equal/Higher Elevation	Address	Dist / Dir	Map ID	Page
ARCH AUTO PARTS CORP	***89-15 127TH ST***	***0 - 1/8 SW***	***A1***	***6***
ARCHER BODYWORKS	129-09 89TH AVE	0 - 1/8 ENE	3	29
DEMETRI AUTO BODY INC	***89-25 130TH ST***	***0 - 1/8 E***	***D16***	***60***
DEMETRI S AUTO BODY	89-25 130TH STREET	0 - 1/8 E	D17	64
GAUGHAN CONSTRUCTION CORP	130-34 90TH AVENUE	1/8 - 1/4 E	J42	111
CON ED-MH 18176	130-34 90TH AVE	1/8 - 1/4 E	J43	111
RAYMAC CABINET CO INC	***87-49 130 ST***	***1/8 - 1/4 N***	***I47***	***117***
DEMETRI AUTO BODY INC	130-16 89TH RD	1/8 - 1/4 ENE	O64	148
UNIFORMS FOR INDUSTRY INCORPOR	***129-01 JAMAICA AVENUE***	***1/8 - 1/4 NNW***	***P65***	***149***
NEW YORK CITY TRANSIT AUTH	129TH ST & JAMAICA AVE	1/8 - 1/4 NNW	P66	173
UNIFORM FOR INDUSTRY	129-01 JAMAICA AVE	1/8 - 1/4 NNW	P68	187
NYCTA - 129TH STREET YARD	***129TH ST & JAMAICA***	***1/8 - 1/4 NNW***	***P69***	***187***
UNIFORMS FOR INDUSTRY INC	129-09 JAMAICA AVENUE	1/8 - 1/4 NNW	P71	216
NYCDEP-WELL STATION #8	131-02 88 AVE	1/8 - 1/4 NE	Q74	223
NYCDEP WELL STATION 8	***131-02 88TH AVE***	***1/8 - 1/4 NE***	***Q75***	***223***
LIRR - BRIDGE 06-0-085A	***JAMAICA AVE AT THE 130T***	***1/8 - 1/4 N***	***79***	***234***
U F I INC	***126-16 JAMAICA AVE***	***1/8 - 1/4 NW***	***N82***	***239***
NYCDEP WELL STATION 17	***87-75 123RD ST***	***1/8 - 1/4 W***	***V96***	***282***
NYCDEP-WELL STATION #17	87-75 123 ST	1/8 - 1/4 W	V97	286
JAMAICA ENTERPRISE CLEANERS	***132-04 JAMAICA AVE***	***1/8 - 1/4 NNE***	***X105***	***309***
COLONY CLEANERS	***123-04 JAMAICA AVE***	***1/4 - 1/2 WNW***	***AB124***	***364***
V&C AUTO MAGIC	131-06 METROPOLITAN AVE	1/4 - 1/2 NNE	AF135	428
REGENCY COLLISION CORP OF QU	129-14 HILLSIDE AVE	1/4 - 1/2 N	AG136	428
REGENCY COLLISION CORP OF QUEE	***129-14 HILLSIDE AVE***	***1/4 - 1/2 N***	***AG137***	***429***
REGENCY AUTO COLLISION OF QUE	129-14 HILLSIDE AVE	1/4 - 1/2 N	AG138	431
PEPER BROS INC	***129-10 HILLSIDE AVE***	***1/4 - 1/2 N***	***AG139***	***431***
LIRR - BRIDGE #06-0-083	***HILLSIDE AVE AT THE 127***	***1/4 - 1/2 NNW***	***AG141***	***434***

EXECUTIVE SUMMARY

Equal/Higher Elevation	Address	Dist / Dir	Map ID	Page
APARA ENTERPRISES INC	***130-14 HILLSIDE AVE***	***1/4 - 1/2 N***	***AJ150***	***463***
HILLSIDE GETTY	***130-14 HILLSIDE AVE***	***1/4 - 1/2 N***	***AJ151***	***464***
BI-RO FRENCH DRY CLEANERS	***130-17 HILLSIDE AVE***	***1/4 - 1/2 N***	***AJ156***	***500***
CON ED - MH 750	125 ST & HILLSIDE AVE	1/4 - 1/2 NW	AK157	501
QUEENS COLLISION CTR	131-13 HILLSIDE AVE	1/4 - 1/2 N	AO168	525
REDI-RIDE INC	***131-13 HILLSIDE AVE***	***1/4 - 1/2 N***	***AO169***	***525***
SERVICE STATION	***131-09 HILLSIDE AVE***	***1/4 - 1/2 N***	***AO173***	***564***
EASTERN UNIT EXCHANGE & RMFG	***133-20 91ST AVE***	***1/4 - 1/2 E***	***AR182***	***595***
MAVEN MOTORS	121-02 JAMAICA AVE	1/4 - 1/2 WNW	AU197	626
CUNNINGHAM MOTORS	***121-02 JAMAICA AVE***	***1/4 - 1/2 WNW***	***AU200***	***632***
NYDEP/DIV OF ENVIR HSS	127-16 METROPOLITAN AVE	1/4 - 1/2 NNW	AV203	641
NYCDEP - WELL STATION #1	***127-16 METROPOLITAN AVE***	***1/4 - 1/2 NNW***	***AV204***	***642***
BLVD PRVT CARS INC-127-01 METR	127-01 METROPOLITAN AVE	1/4 - 1/2 NNW	AV205	643
KEW METRO SVCE STAINC	125-24 METROPOLITAN AVE	1/4 - 1/2 NNW	BH250	752
134-20 87TH AVENUE BUILDING	134-20 87TH AVENUE	1/4 - 1/2 NNE	BG253	766
NY PLUMBING & HEATING	87-71 LEFFERTS BLVD	1/4 - 1/2 W	BK262	785
135-15 87TH STREET CO	***135-15 87TH ST STE 2***	***1/4 - 1/2 NNE***	***BN277***	***860***
APREX GARAGE CORP	***87-36 LEFFERTS BLVD***	***1/4 - 1/2 W***	***BO282***	***882***
AWESOME AUTO BODY	87-36 LEFFERTS BLVD	1/4 - 1/2 W	BO283	883
HELMAN BODY SHOP	119-24 JAMAICA AVENUE	1/4 - 1/2 W	BP286	894
A TO Z AUTO REPAIR	***87-28 LEFFERTS BLVD***	***1/4 - 1/2 W***	***BO288***	***895***
NYUCDEP - WELL STATION #22	84-70 127 ST	1/4 - 1/2 NNW	BQ289	896
NYCDEP WELL STATION 22	***84-70 127TH ST***	***1/4 - 1/2 NNW***	***BQ290***	***896***
QUALITY CLEANERS	***87-12 LEFFERTS BLVD***	***1/4 - 1/2 W***	***BO293***	***904***
J-HILL AUTO COLL	86-35 LEFFERTS BLVD	1/4 - 1/2 W	BP309	954
EXXON CO USA 30434	***138-17 HILLSIDE AVE***	***1/4 - 1/2 NE***	***CB361***	***1126***
CUMBERLAND FARMS #70269	13819 HILLSIDE AVE	1/4 - 1/2 NE	CB366	1166
EXXON DIVISION OF CFI	13819 HILLSIDE AVE	1/4 - 1/2 NE	CB367	1166

Lower Elevation	Address	Dist / Dir	Map ID	Page
PETER AUTO REPAIR	126-10 89TH AVENUE	0 - 1/8 WSW	C12	52
MACHIN AUTO BODY	***89-19 126TH ST***	***0 - 1/8 WSW***	***C13***	***52***
MACHIN AUTO BODY	89-19 126TH ST	0 - 1/8 WSW	C14	60
AUTO BOUTIQUE AUTO BODY	89-27 126TH STREET	0 - 1/8 WSW	C15	60
GLASSWORKS INC THE	***129-04 91ST AVE***	***0 - 1/8 SE***	***G35***	***102***
KOS TOM COLLISION CORP	***129-17 91ST AVE***	***0 - 1/8 SE***	***G37***	***104***
KOS-TOM COLLISION CORP	129-17 91ST AVE	0 - 1/8 SE	G38	107
ALLIED ADHESIVES, INC	***91-20 130TH ST***	***1/8 - 1/4 SE***	***K58***	***139***
NYCDEP WELL STATION 31	***127-15 92ND AVE***	***1/8 - 1/4 SSE***	***L59***	***140***
AUTO-MAX MFG	130-50 91ST AVE	1/8 - 1/4 ESE	62	147
JAMAICA WATER SUPPLY CO TANK 1	***92 AVE W OF 130TH ST***	***1/8 - 1/4 SE***	***R84***	***241***
AUTOMAX MFG CORP	***130-50 92ND AVE***	***1/8 - 1/4 SE***	***R90***	***252***
R & G AUTO REPAIR INC	127-02 ATLANTIC AVE	1/4 - 1/2 SSE	Z113	332
DIEHL & SONS INC	***129-01 ATLANTIC AVENUE***	***1/4 - 1/2 SSE***	***127***	***386***
AXEL ELECTRONICS INC	***134-20 JAMAICA AVE***	***1/4 - 1/2 NE***	***AE149***	***448***
NYCDEP	134-02 91ST AVE	1/4 - 1/2 E	AR190	608
NYC DEPT OF SANITATION	***13205 ATLANTIC AVENUE #***	***1/4 - 1/2 SE***	***AY214***	***675***
NYC SANITATION	132-05 ATLANTIC AVE	1/4 - 1/2 SE	AY216	680
JAMAICA HOSPITAL	8900 VAN WYCK EXPRESSWA	1/4 - 1/2 ENE	BA222	691
BETHLEHEM CHURCH	***89-45 LEFFERTS BLVD***	***1/4 - 1/2 WSW***	***257***	***772***
AMOCO SERVICE STATION	137-21 JAMAICA AVENUE	1/4 - 1/2 ENE	BL268	808
AMOCO S/S #60245	***134-30 ATLANTIC AVENUE***	***1/4 - 1/2 ESE***	***BM274***	***843***
NYCDEP - UNDERGROUND VAULT	138TH ST & JAMAICA AVE	1/4 - 1/2 ENE	BS298	931
CON EDISON - JAMAICA	***137-30 91ST ST***	***1/4 - 1/2 E***	***BW317***	***972***
AMOCO#N6617/10847	119-01 ATLANTIC AVENUE	1/4 - 1/2 SW	BY339	1082

EXECUTIVE SUMMARY

Lower Elevation	Address	Dist / Dir	Map ID	Page
BELL ATLANTIC-NY	LEFFERTS BLVD/ATLANTIC	1/4 - 1/2 SW	BY347	1104
NYC BD OF ED - PUBLIC SCHOOL 9	***107-01 90TH AVE***	***1/4 - 1/2 ENE***	***348***	***1105***
NYC BD OF ED - PUBLIC SCHOOL 5	***131-10 97TH AVE***	***1/4 - 1/2 SE***	***CC357***	***1120***
131-10 97TH AVENUE SCHOOL - P-	131-10 97TH AVENUE	1/4 - 1/2 SE	CC360	1126
EXXON CO USA 3-6357	118-11 ATLANTIC AVE	1/4 - 1/2 SW	CD370	1171
EXXON DIV OF CFI #70300	***118-11 ATLANTIC AVE***	***1/4 - 1/2 SW***	***CD371***	***1171***
B & S AUTO COLLISION	140-46 QUEENS BLVD	1/4 - 1/2 NE	373	1200
WHOLESALE TIRE DBA JAMAICA WTC	***140-24 QUEENS BLVD***	***1/4 - 1/2 NE***	***CF378***	***1210***

STATE AND LOCAL RECORDS

HSWDS: The List includes any known or suspected hazardous substance waste disposal sites. Also included are sites delisted from the Registry of Inactive Hazardous Waste Disposal Sites and non-registry sites that U.S. EPA Preliminary Assessment (PA) reports or Site Investigation (SI) reports were prepared. Hazardous Substance Waste Disposal Sites are eligible to be Superfund sites now that the New York State Superfund has been refinanced and changed. This means that the study inventory has served its purpose and will no longer be maintained as a separate entity The latest version of the study is frozen in time. The sites on the study will not automatically be made superfund sites, rather each site will be further evaluated for listing in the registry. So overtime they will be added to the registry or not.

An online review and analysis by TRC ENVIRONMENTAL CONSULTANTS of the HSWDS list, as provided by EDR, and dated 01/01/2003 has revealed that there is 1 HSWDS site within approximately 0.5 miles of the target property.

Lower Elevation	Address	Dist / Dir	Map ID	Page
AIRCRAFT TURBINE SERVICES	129-15 92ND AVE.	1/8 - 1/4 SE	M77	230

LTANKS: Leaking Storage Tank Incident Reports. These records contain an inventory of reported leaking storage tank incidents reported from 4/1/86 through the most recent update. They can be either leaking underground storage tanks or leaking aboveground storage tanks. The causes of the incidents are tank test failures, tank failures or tank overfills

An online review and analysis by TRC ENVIRONMENTAL CONSULTANTS of the LTANKS list, as provided by EDR, and dated 10/02/2007 has revealed that there are 33 LTANKS sites within approximately 0.5 miles of the target property.

Equal/Higher Elevation	Address	Dist / Dir	Map ID	Page
Not reported Date Closed: 08/20/04	89-50 127TH STREET	0 - 1/8 SSW	A4	29
129-01 JAMAICA AVE/QUEENS Date Closed: 03/07/03	***129001 JAMAICA AVENUE***	***1/8 - 1/4 NNW***	***P70***	***213***
UNIFORMS FOR INDUSTRY Date Closed: / /	***129-09 JAMAICA AVENUE***	***1/8 - 1/4 NNW***	***P73***	***216***
OUR LADY SENACAL Date Closed: / /	***136006 87 AVENUE***	***1/8 - 1/4 NE***	***Y106***	***314***
86-43 126TH STREET Date Closed: 01/27/93	***86-43 126TH STREET***	***1/8 - 1/4 NNW***	***110***	***325***
T & C AUTO SERVICES Date Closed: 03/08/06	***133-02 JAMICA AVE***	***1/4 - 1/2 NE***	***AA114***	***332***

EXECUTIVE SUMMARY

Equal/Higher Elevation	Address	Dist / Dir	Map ID	Page
MALLARDS SERVICE STATION Date Closed: 03/28/05	***133-02 JAMACA AVE***	***1/4 - 1/2 NE***	***AA119***	***346***
MALLARD GAS BP Date Closed: 05/07/07	***133-02 JAMICA AVE***	***1/4 - 1/2 NE***	***AA120***	***349***
131-09 HILLSIDE AVENUE Date Closed: 03/05/03	***131009 HILLSIDE AVENUE***	***1/4 - 1/2 NNE***	***AF132***	***420***
130-14 HILLSIDE AVE/ Date Closed: 03/04/03	***130014 HILLSIDE AVENUE***	***1/4 - 1/2 N***	***AJ152***	***468***
MAX & ROMY GAS STATION Date Closed: / /	***131-09 HILLSIDE AV***	***1/4 - 1/2 N***	***AO172***	***561***
127-01 METROPOLITAN AVE. Date Closed: 03/04/03	***127001 METROPOLITAN AVE***	***1/4 - 1/2 NNW***	***AV201***	***637***
X Date Closed: 10/18/04	84-89 129TH STREET	1/4 - 1/2 N	256	771
FMR GAS STATION Date Closed: 04/25/06	119-24 JAMAICA AVE	1/4 - 1/2 W	BP284	883
KOPP RESIDENCE Date Closed: 03/26/96	***87-07 136TH ST***	***1/4 - 1/2 NNE***	***BU306***	***947***
86-37 LEFFERTS BLVD Date Closed: 11/18/94	***86-37 LEFFERTS BLVD***	***1/4 - 1/2 W***	***BP308***	***951***
124-50 METROPOLITAN AVE Date Closed: 11/05/93	***124-50 METROPOLITAN AVE***	***1/4 - 1/2 NNW***	***BZ343***	***1088***
138-17 HILLSIDE AVE/EXXON Date Closed: 03/08/05	***138017 HILLSIDE AVENUE***	***1/4 - 1/2 NE***	***CB354***	***1117***
EXXON SERVICE STATION Date Closed: 11/02/92	***138-17 HILLSIDE AVE***	***1/4 - 1/2 NE***	***CB363***	***1147***

Lower Elevation	Address	Dist / Dir	Map ID	Page
89-50 127TH ST/QUEENS Date Closed: 01/22/90	***89050 127TH STREET***	***0 - 1/8 SW***	***19***	***67***
127ST & 91ST AVENUE / TRI Date Closed: 02/24/87	***127TH / 91ST STREET***	***0 - 1/8 S***	***E21***	***72***
127 TH ST & 91ST AV/QUEEN Date Closed: 08/05/88	***127TH ST / 91ST AVE***	***0 - 1/8 S***	***E23***	***77***
JAMACIA WATER SUPPLY # 31 Date Closed: 10/28/05	***127-15 92ND AVE***	***1/8 - 1/4 SSE***	***L60***	***142***
AGRON & ZUKI'S Date Closed: 02/10/03	***109002 ATLANTIC AV***	***1/4 - 1/2 SSW***	***AH140***	***432***
132-53 METROPOLITAN AVE Date Closed: 02/19/03	***132-53 METROPOLITAN AVE***	***1/4 - 1/2 NE***	***AW210***	***652***
137-21 JAMAICA AVE/SUNOCO Date Closed: 01/05/06	***137021 JAMAICA AVE***	***1/4 - 1/2 ENE***	***BF244***	***738***
SUNOCO Date Closed: 05/23/06	***137021 JAMAICA AV***	***1/4 - 1/2 ENE***	***BF245***	***740***
NYC TRANSIT AUTHORITY SUB Date Closed: 10/19/04	***JAMAICA AVE/VANWYCK***	***1/4 - 1/2 NE***	***246***	***743***

EXECUTIVE SUMMARY

Lower Elevation	Address	Dist / Dir	Map ID	Page
JAMAICA AVE & 138TH ST Date Closed: 02/28/03	***JAMIACA AVENUE / 138T***	***1/4 - 1/2 ENE***	***BS297***	***929***
GAS STATION Date Closed: 06/13/06	***138050 JAMAICA AVENUE***	***1/4 - 1/2 ENE***	***304***	***941***
JAMAICA SUBSTATION Date Closed: 12/06/02	***137-30 91ST AV***	***1/4 - 1/2 E***	***BW322***	***1009***
JAMAICA AVE & QUEENS BLVD Date Closed: 01/22/90	***JAMAICA AVE / QUEENS***	***1/4 - 1/2 ENE***	***CA369***	***1168***
138-50 HILLSIDE AVENUE Date Closed: 02/11/03	***138050 HILLSIDE AVENUE***	***1/4 - 1/2 NE***	***CF377***	***1208***

HIST LTANKS: A listing of leaking underground and aboveground storage tanks. The causes of the incidents are tank test failures, tank failures or tank overfills. In 2002, the Department of Environmental Conservation stopped providing updates to its original Spills Information Database. This database includes fields that are no longer available from the NYDEC as of January 1, 2002. Current information may be found in the NY LTANKS database.

An online review and analysis by TRC ENVIRONMENTAL CONSULTANTS of the HIST LTANKS list, as provided by EDR, and dated 01/01/2002 has revealed that there are 27 HIST LTANKS sites within approximately 0.5 miles of the target property.

Equal/Higher Elevation	Address	Dist / Dir	Map ID	Page
129-01 JAMAICA AVE/QUEENS	***129001 JAMAICA AVENUE***	***1/8 - 1/4 NNW***	***P70***	***213***
OUR LADY SENACAL	***136006 87 AVENUE***	***1/8 - 1/4 NE***	***Y106***	***314***
86-43 126TH STREET	***86-43 126TH STREET***	***1/8 - 1/4 NNW***	***110***	***325***
T & C AUTO SERVICES	***133-02 JAMICA AVE***	***1/4 - 1/2 NE***	***AA114***	***332***
MALLARDS SERVICE STATION	***133-02 JAMACA AVE***	***1/4 - 1/2 NE***	***AA119***	***346***
MALLARD GAS BP	***133-02 JAMICA AVE***	***1/4 - 1/2 NE***	***AA120***	***349***
131-09 HILLSIDE AVENUE	***131009 HILLSIDE AVENUE***	***1/4 - 1/2 NNE***	***AF132***	***420***
130-14 HILLSIDE AVE/	***130014 HILLSIDE AVENUE***	***1/4 - 1/2 N***	***AJ152***	***468***
MAX & ROMY GAS STATION	***131-09 HILLSIDE AV***	***1/4 - 1/2 N***	***AO172***	***561***
127-01 METROPOLITAN AVE.	***127001 METROPOLITAN AVE***	***1/4 - 1/2 NNW***	***AV201***	***637***
KOPP RESIDENCE	***87-07 136TH ST***	***1/4 - 1/2 NNE***	***BU306***	***947***
86-37 LEFFERTS BLVD	***86-37 LEFFERTS BLVD***	***1/4 - 1/2 W***	***BP308***	***951***
124-50 METROPOLITAN AVE	***124-50 METROPOLITAN AVE***	***1/4 - 1/2 NNW***	***BZ343***	***1088***
138-17 HILLSIDE AVE/EXXON	***138017 HILLSIDE AVENUE***	***1/4 - 1/2 NE***	***CB354***	***1117***
EXXON SERVICE STATION	***138-17 HILLSIDE AVE***	***1/4 - 1/2 NE***	***CB363***	***1147***

Lower Elevation	Address	Dist / Dir	Map ID	Page
89-50 127TH ST/QUEENS	***89050 127TH STREET***	***0 - 1/8 SW***	***19***	***67***
127ST & 91ST AVENUE / TRI	***127TH / 91ST STREET***	***0 - 1/8 S***	***E21***	***72***
127 TH ST & 91ST AV/QUEEN	***127TH ST / 91ST AVE***	***0 - 1/8 S***	***E23***	***77***
AGRON & ZUKI'S	***109002 ATLANTIC AV***	***1/4 - 1/2 SSW***	***AH140***	***432***
132-53 METROPOLITAN AVE	***132-53 METROPOLITAN AVE***	***1/4 - 1/2 NE***	***AW210***	***652***
137-21 JAMAICA AVE/SUNOCO	***137021 JAMAICA AVE***	***1/4 - 1/2 ENE***	***BF244***	***738***
SUNOCO	***137021 JAMAICA AV***	***1/4 - 1/2 ENE***	***BF245***	***740***
NYC TRANSIT AUTHORITY SUB	***JAMAICA AVE/VANWYCK***	***1/4 - 1/2 NE***	***246***	***743***
JAMAICA AVE & 138TH ST	***JAMIACA AVENUE / 138T***	***1/4 - 1/2 ENE***	***BS297***	***929***
GAS STATION	***138050 JAMAICA AVENUE***	***1/4 - 1/2 ENE***	***304***	***941***
JAMAICA AVE & QUEENS BLVD	***JAMAICA AVE / QUEENS***	***1/4 - 1/2 ENE***	***CA369***	***1168***
138-50 HILLSIDE AVENUE	***138050 HILLSIDE AVENUE***	***1/4 - 1/2 NE***	***CF377***	***1208***

EXECUTIVE SUMMARY

UST: The Underground Storage Tank database contains registered USTs. USTs are regulated under Subtitle I of the Resource Conservation and Recovery Act (RCRA). The data come from the Department of Environmental Conservation's Petroleum Bulk Storage (PBS) Database

An online review and analysis by TRC ENVIRONMENTAL CONSULTANTS of the UST list, as provided by EDR, and dated 10/02/2007 has revealed that there are 50 UST sites within approximately 0.5 miles of the target property.

Equal/Higher Elevation	Address	Dist / Dir	Map ID	Page
UNITED PARCEL SERVICE	***89-50 127 ST***	***0 - 1/8 SSW***	***A5***	***30***
89-48 129TH STREET	89-48 129TH STREET	0 - 1/8 ESE	B6	39
MILTON ELEMENTARY SCHOOL	***RTE 9W***	***0 - 1/8 SSW***	***7***	***40***
UNIFORMS FOR INDUSTRY, INC.	***129-01 JAMAICA AVENUE***	***1/8 - 1/4 NNW***	***P67***	***173***
BOUNDARY FENCE AND RAILING SYS	132-02 89TH AVENUE	1/8 - 1/4 ENE	O81	237
87-17 124TH STREET	***87-17 124TH STREET***	***1/8 - 1/4 WNW***	***U99***	***289***
87-25 133RD STREET	***87-25 133RD STREET***	***1/8 - 1/4 NE***	***Y107***	***317***
123RD STREET HOLDING CORP	87-46 123 STREET	1/8 - 1/4 W	108	322
T&C AUTO SERVICE & REPAIR CENT	133-02 JAMAICA AVENUE	1/4 - 1/2 NE	AA121	352
HILLSIDE GETTY	***130-14 HILLSIDE AVE***	***1/4 - 1/2 N***	***AJ151***	***464***
STEVES SERVICE	***131-10 HILLSIDE AVE***	***1/4 - 1/2 N***	***AO170***	***529***
MAX+ROMY SERVICE STATION	***131-09 HILLSIDE AVE***	***1/4 - 1/2 N***	***AO171***	***546***
DECCA AUTO GLASS INC	***131-17 HILLSIDE AVE***	***1/4 - 1/2 N***	***AO174***	***564***
MINA'S FUEL OIL CORP.	***129-01 METROPOLITAN AVE***	***1/4 - 1/2 N***	***AG176***	***580***
124-06 HILLSIDE AVE	124-06 HILLSIDE AVE	1/4 - 1/2 NW	AT188	605
121-19 JAMAICA AVENUE	121-19 JAMAICA AVENUE	1/4 - 1/2 WNW	AU194	614
BOULEVARD TAXI INC	***127-01 METROPOLITAN AVE***	***1/4 - 1/2 NNW***	***AV206***	***643***
KEW GARDENS CAR SERVICE	***122-11 HILLSIDE AVENUE***	***1/4 - 1/2 WNW***	***240***	***730***
GAS STOP	***125-24 METROPOLITAN AVE***	***1/4 - 1/2 NNW***	***BH251***	***752***
NEW YORK PLUMBING & HEATING CO	***87-71 LEFFERTS BLVD.***	***1/4 - 1/2 W***	***BK264***	***787***
135-02 87TH AVE	***135-02 87TH AVENUE***	***1/4 - 1/2 NNE***	***BN270***	***810***
AFFEX GARAGE CORP	***87-36 LEFFERTS BLVD***	***1/4 - 1/2 W***	***BO280***	***867***
HEL-MAN BODY SHOP INC.	***119-24 JAMAICA AV***	***1/4 - 1/2 W***	***BP285***	***885***
OUR LADY CENACLE CHURCH	***136-06 87TH AVE***	***1/4 - 1/2 NNE***	***BU333***	***1056***
102 PCT	***87-34 118TH STREET***	***1/4 - 1/2 W***	***BX334***	***1059***
BAIS YAAKOV ACADEMY FOR GIRLS	***124-50 METROPOLITAN AVE***	***1/4 - 1/2 NNW***	***BZ342***	***1085***
KEW METRO S/S INC	***125-24 NILUGALER AVE***	***1/4 - 1/2 W***	***345***	***1092***
#70269	***138-19 HILLSIDE AVENUE***	***1/4 - 1/2 NE***	***CB364***	***1152***

Lower Elevation	Address	Dist / Dir	Map ID	Page
ELECTRON TOP MFG. CO. INC.	***126-15 89TH AVENUE***	***0 - 1/8 WSW***	***C9***	***44***
ALL AMERICAN STAIRS + RAILINGS	130-23 91ST AVENUE	1/8 - 1/4 ESE	K55	133
OLYMPIC ICE CREAM CO INC	***129-15 92ND AVENUE***	***1/8 - 1/4 SE***	***M78***	***231***
NEW AMERICAN AUTO PARTS	***127-12 ATLANTIC AVE***	***1/4 - 1/2 SSE***	***Z122***	***358***
FORMER AXEL ELECTRONICS BUILDI	134-20 JAMAICA AVENUE	1/4 - 1/2 NE	AE148	446
AXEL ELECTRONICS INC	***134-20 JAMAICA AVE***	***1/4 - 1/2 NE***	***AE149***	***448***
S. SHORE TIRE & RUBBER CO. INC	***124-02 ATLANTIC AVENUE***	***1/4 - 1/2 SSW***	***AH154***	***471***
SQUAD 270	91-45 121ST STREET	1/4 - 1/2 SW	AP179	589
QUEENS WEST 9	132-05 ATLANTIC AVENUE	1/4 - 1/2 SE	AY217	680
BETHLEHEM CHURCH	***89-45 LEFFERTS BLVD***	***1/4 - 1/2 WSW***	***257***	***772***
DOSHA REALTY CORP	***119-02 91ST AVENUE***	***1/4 - 1/2 SW***	***BJ260***	***780***
SM GAS CORP.	137-21 JAMAICA AVENUE	1/4 - 1/2 ENE	BL267	797
QUEENS TOBACCO & CANDY CO.	134-12 ATLANTIC AVE	1/4 - 1/2 ESE	BM269	808
BP AMOCO SERVICE STATION #6024	***134-30 ATLANTIC AVENUE***	***1/4 - 1/2 ESE***	***BM272***	***814***
AMOCO GAS STATION SS 60245	***134-30 ATLANTIC AVE.***	***1/4 - 1/2 ESE***	***BM273***	***836***
PONDS SERVICE STATION	***MAIN ST***	***1/4 - 1/2 ESE***	***BM276***	***854***
ACE PLASTICS	***91-30 VAN WYCK EXPY***	***1/4 - 1/2 E***	***278***	***861***
118-16 REALTY HOLDING CORP.	***118-16 91 AVE***	***1/4 - 1/2 SW***	***305***	***944***

EXECUTIVE SUMMARY

Lower Elevation	Address	Dist / Dir	Map ID	Page
BP SS #10847	*119-01 ATLANTIC AVENUE*	*1/4 - 1/2 SW*	*BY338*	*1073*
PUBLIC SCHOOL 55-QUEENS	*131-10 97TH AVENUE*	*1/4 - 1/2 SE*	*CC358*	*1121*
#70300 EXXON DIV. OF CFI	*118-11 ATLANTIC AVENUE*	*1/4 - 1/2 SW*	*CD372*	*1186*
118-12/22 ATLANTIC AVE.	*118-12/22 ATLANTIC AVEN*	*1/4 - 1/2 SW*	*CD374*	*1200*

CBS UST: Chemical Bulk Storage Database. Registration data collected as required by 6 NYCRR Part 596. It includes facilities storing hazardous substances listed in 6 NYCRR Part 597, in aboveground tanks with capacities of 185 gallons or greater, and/or in underground tanks of any size. Includes facilities registered (and closed) since effective date of CBS regulations (July 15, 1988) through the date request is processed.

An online review and analysis by TRC ENVIRONMENTAL CONSULTANTS of the CBS UST list, as provided by EDR, and dated 01/01/2002 has revealed that there is 1 CBS UST site within approximately 0.5 miles of the target property.

Equal/Higher Elevation	Address	Dist / Dir	Map ID	Page
JAMAICA WATER SUPPLY STATION N	*134-10 87 AVENUE*	*1/4 - 1/2 NNE*	*BG247*	*746*

HIST UST: The Underground Storage Tank database contains registered USTs. USTs are regulated under Subtitle I of the Resource Conservation and Recovery Act (RCRA). The data come from the Department of Environmental Conservation's Petroleum Bulk Storage (PBS) Database

An online review and analysis by TRC ENVIRONMENTAL CONSULTANTS of the HIST UST list, as provided by EDR, and dated 01/01/2002 has revealed that there are 48 HIST UST sites within approximately 0.5 miles of the target property.

Equal/Higher Elevation	Address	Dist / Dir	Map ID	Page
UNITED PARCEL SERVICE	*89-50 127 ST*	*0 - 1/8 SSW*	*A5*	*30*
MILTON ELEMENTARY SCHOOL	*RTE 9W*	*0 - 1/8 SSW*	*7*	*40*
UNIFORMS FOR INDUSTRY, INC.	*129-01 JAMAICA AVENUE*	*1/8 - 1/4 NNW*	*P67*	*173*
87-17 124TH STREET	*87-17 124TH STREET*	*1/8 - 1/4 WNW*	*U99*	*289*
87-25 133RD STREET	*87-25 133RD STREET*	*1/8 - 1/4 NE*	*Y107*	*317*
T&C AUTO SERVICE & REPAIR CENT	133-02 JAMAICA AVENUE	1/4 - 1/2 NE	AA115	335
HILLSIDE GETTY	*130-14 HILLSIDE AVE*	*1/4 - 1/2 N*	*AJ151*	*464*
STEVES SERVICE	*131-10 HILLSIDE AVE*	*1/4 - 1/2 N*	*AO170*	*529*
MAX+ROMY SERVICE STATION	*131-09 HILLSIDE AVE*	*1/4 - 1/2 N*	*AO171*	*546*
DECCA AUTO GLASS INC	*131-17 HILLSIDE AVE*	*1/4 - 1/2 N*	*AO174*	*564*
MINA'S FUEL OIL CORP.	*129-01 METROPOLITAN AVE*	*1/4 - 1/2 N*	*AG176*	*580*
124-06 HILLSIDE AVE	124-06 HILLSIDE AVE	1/4 - 1/2 NW	AT187	603
BOULEVARD TAXI INC	*127-01 METROPOLITAN AVE*	*1/4 - 1/2 NNW*	*AV206*	*643*
KEW GARDENS CAR SERVICE	*122-11 HILLSIDE AVENUE*	*1/4 - 1/2 WNW*	*240*	*730*
GAS STOP	*125-24 METROPOLITAN AVE*	*1/4 - 1/2 NNW*	*BH251*	*752*
NEW YORK PLUMBING & HEATING CO	*87-71 LEFFERTS BLVD.*	*1/4 - 1/2 W*	*BK264*	*787*
135-02 87TH AVE	*135-02 87TH AVENUE*	*1/4 - 1/2 NNE*	*BN270*	*810*
AFFEX GARAGE CORP	*87-36 LEFFERTS BLVD*	*1/4 - 1/2 W*	*BO280*	*867*
HEL-MAN BODY SHOP INC.	*119-24 JAMAICA AV*	*1/4 - 1/2 W*	*BP285*	*885*
OUR LADY CENACLE CHURCH	*136-06 87TH AVE*	*1/4 - 1/2 NNE*	*BU333*	*1056*
102 PCT	*87-34 118TH STREET*	*1/4 - 1/2 W*	*BX334*	*1059*
BAIS YAAKOV ACADEMY FOR GIRLS	*124-50 METROPOLITAN AVE*	*1/4 - 1/2 NNW*	*BZ342*	*1085*
KEW METRO S/S INC	*125-24 NILUGALER AVE*	*1/4 - 1/2 W*	*345*	*1092*
#70269	*138-19 HILLSIDE AVENUE*	*1/4 - 1/2 NE*	*CB364*	*1152*

Lower Elevation	Address	Dist / Dir	Map ID	Page
ELECTRON TOP MFG. CO. INC.	*126-15 89TH AVENUE*	*0 - 1/8 WSW*	*C9*	*44*

EXECUTIVE SUMMARY

Lower Elevation	Address	Dist / Dir	Map ID	Page
UFI INC.	130-23 91ST AVE.	1/8 - 1/4 ESE	K54	132
OLYMPIC ICE CREAM CO INC	***129-15 92ND AVENUE***	***1/8 - 1/4 SE***	***M78***	***231***
NEW AMERICAN AUTO PARTS	***127-12 ATLANTIC AVE***	***1/4 - 1/2 SSE***	***Z122***	***358***
AXEL BUILDING	134-20 JAMAICA AVENUE	1/4 - 1/2 NE	AE147	444
AXEL ELECTRONICS INC	***134-20 JAMAICA AVE***	***1/4 - 1/2 NE***	***AE149***	***448***
S. SHORE TIRE & RUBBER CO. INC	***124-02 ATLANTIC AVENUE***	***1/4 - 1/2 SSW***	***AH154***	***471***
JAMAICA HOSPITAL MEDICAL CENTE	89-06 135TH STREET	1/4 - 1/2 ENE	AN164	515
SQUAD 270	***91-45 121ST STREET***	***1/4 - 1/2 SW***	***AP178***	***584***
QUEENS WEST 9	***132-05 ATLANTIC AVENUE***	***1/4 - 1/2 SE***	***AY213***	***658***
BETHLEHEM CHURCH	***89-45 LEFFERTS BLVD***	***1/4 - 1/2 WSW***	***257***	***772***
DOSHA REALTY CORP	***119-02 91ST AVENUE***	***1/4 - 1/2 SW***	***BJ260***	***780***
AUTO DREAMS INTERNATIONAL INC.	137-21 JAMAICA AVENUE	1/4 - 1/2 ENE	BL266	793
BP AMOCO SERVICE STATION #6024	***134-30 ATLANTIC AVENUE***	***1/4 - 1/2 ESE***	***BM272***	***814***
AMOCO GAS STATION SS 60245	***134-30 ATLANTIC AVE.***	***1/4 - 1/2 ESE***	***BM273***	***836***
JOHN B PATRICK	***PARKER AVE***	***1/4 - 1/2 ESE***	***BM275***	***845***
PONDS SERVICE STATION	***MAIN ST***	***1/4 - 1/2 ESE***	***BM276***	***854***
ACE PLASTICS	***91-30 VAN WYCK EXPY***	***1/4 - 1/2 E***	***278***	***861***
118-16 REALTY HOLDING CORP.	***118-16 91 AVE***	***1/4 - 1/2 SW***	***305***	***944***
JAMACIA SUB STATION	***137-30 91ST ST***	***1/4 - 1/2 E***	***BW332***	***1049***
BP SS #10847	***119-01 ATLANTIC AVENUE***	***1/4 - 1/2 SW***	***BY338***	***1073***
PUBLIC SCHOOL 55-QUEENS	***131-10 97TH AVENUE***	***1/4 - 1/2 SE***	***CC358***	***1121***
#70300 EXXON DIV. OF CFI	***118-11 ATLANTIC AVENUE***	***1/4 - 1/2 SW***	***CD372***	***1186***
118-12/22 ATLANTIC AVE.	***118-12/22 ATLANTIC AVEN***	***1/4 - 1/2 SW***	***CD374***	***1200***

AST: The Aboveground Storage Tank database contains registered ASTs. The data come from the Department of Environmental Conservation's Petroleum Bulk Storage (PBS) Database.

An online review and analysis by TRC ENVIRONMENTAL CONSULTANTS of the AST list, as provided by EDR, and dated 10/02/2007 has revealed that there are 22 AST sites within approximately 0.5 miles of the target property.

Equal/Higher Elevation	Address	Dist / Dir	Map ID	Page
NEO REALTY LLC	87-14 129TH ST	0 - 1/8 NNW	H40	108
87-24 126 STREET	87-24 126 STREET	1/8 - 1/4 NW	N63	147
H&R AUTO MECHANIC SERVICE	126-08 JAMAICA AVE	1/8 - 1/4 NW	N83	239
BOUNDARY WHOLESALE FENCE DIST	***131-02 JAMAICA AVENUE***	***1/8 - 1/4 NNE***	***S87***	***245***
ARCHI ENTERPRISES CORP	125-10 JAMAICA AVE	1/8 - 1/4 NW	91	271
PUBLIC SCHOOL 54 - QUEENS	86-02 127TH STREET	1/8 - 1/4 NNW	103	304
87-25 133RD STREET	***87-25 133RD STREET***	***1/8 - 1/4 NE***	***Y107***	***317***
T&C AUTO SERVICE & REPAIR CENT	133-02 JAMAICA AVENUE	1/4 - 1/2 NE	AA118	344
VAN WYCK AUTO REPAIR, INC.	135-20 HILLSIDE AVENUE	1/4 - 1/2 NNE	BB226	699
KEW ASSOCIATES	***131-11 KEW GARDENS RD***	***1/4 - 1/2 N***	***248***	***747***
THE KANSAS LEASING CORP.	***134-20 87TH AVENUE***	***1/4 - 1/2 NNE***	***BG254***	***767***
NEW YORK PLUMBING & HEATING CO	***87-71 LEFFERTS BLVD.***	***1/4 - 1/2 W***	***BK264***	***787***
HILLSIDE EQUITIES, LLC.	120-05 HILLSIDE AVE	1/4 - 1/2 WNW	BV311	955
102 PCT	***87-34 118TH STREET***	***1/4 - 1/2 W***	***BX334***	***1059***

Lower Elevation	Address	Dist / Dir	Map ID	Page
GEORGE E JOYE INC	***126-10 89TH AVE***	***0 - 1/8 WSW***	***C11***	***49***
FORMER AXEL ELECTRONICS BUILDI	134-20 JAMAICA AVENUE	1/4 - 1/2 NE	AE146	443
SQUAD 270	***91-45 121ST STREET***	***1/4 - 1/2 SW***	***AP178***	***584***
GERMAN CAR CARE INC.	132-77 METROPOLITAN AVE	1/4 - 1/2 NE	AW207	647
QUEENS WEST 9	***132-05 ATLANTIC AVENUE***	***1/4 - 1/2 SE***	***AY213***	***658***

EXECUTIVE SUMMARY

Lower Elevation	Address	Dist / Dir	Map ID	Page
CHAMPION AUTO CENTER INC	133-11 ATLANTIC AVENUE	1/4 - 1/2 ESE	BE243	736
JOHN B PATRICK	***PARKER AVE***	***1/4 - 1/2 ESE***	***BM275***	***845***
89-32 138TH STREET	***89-32 138TH STREET***	***1/4 - 1/2 ENE***	***BR303***	***938***

CBS AST: Chemical Bulk Storage Database. Registration data collected as required by 6 NYCRR Part 596. It includes facilities storing hazardous substances listed in 6 NYCRR Part 597, in aboveground tanks with capacities of 185 gallons or greater, and/or in underground tanks of any size. Includes facilities registered (and closed) since effective date of CBS regulations (July 15, 1988) through the date request is processed.

An online review and analysis by TRC ENVIRONMENTAL CONSULTANTS of the CBS AST list, as provided by EDR, and dated 01/01/2002 has revealed that there are 6 CBS AST sites within approximately 0.5 miles of the target property.

Equal/Higher Elevation	Address	Dist / Dir	Map ID	Page
JAMAICA WATER SUPPLY STATION N	***SOUTHSIDE SERVICE ROAD***	***0 - 1/8 NNE***	***36***	***103***
UNIFORMS FOR INDUSTRY INCORPOR	***129-01 JAMAICA AVENUE***	***1/8 - 1/4 NNW***	***P65***	***149***
JAMAICA WATER SUPPLY STATION N	***131-02 88 AVENUE***	***1/8 - 1/4 NE***	***Q80***	***235***
JAMAICA WATER SUPPLY STATION N	***87-75 123 STREET***	***1/8 - 1/4 W***	***V98***	***287***

Lower Elevation	Address	Dist / Dir	Map ID	Page
ALLIED ADHESIVE CORP.	***91-20 130TH ST.***	***1/8 - 1/4 SE***	***K57***	***136***
JAMAICA WATER SUPPLY STATION N	***127-15 92 AVENUE***	***1/8 - 1/4 SE***	***M61***	***145***

HIST AST: The Aboveground Storage Tank database contains registered ASTs. The data come from the Department of Environmental Conservation's Petroleum Bulk Storage (PBS) Database.

An online review and analysis by TRC ENVIRONMENTAL CONSULTANTS of the HIST AST list, as provided by EDR, and dated 01/01/2002 has revealed that there are 17 HIST AST sites within approximately 0.5 miles of the target property.

Equal/Higher Elevation	Address	Dist / Dir	Map ID	Page
NEO REALTY LLC	87-14 129TH ST	0 - 1/8 NNW	H39	107
BOUNDARY WHOLESALE FENCE DIST	***131-02 JAMAICA AVENUE***	***1/8 - 1/4 NNE***	***S87***	***245***
87-25 133RD STREET	***87-25 133RD STREET***	***1/8 - 1/4 NE***	***Y107***	***317***
T&C AUTO SERVICE & REPAIR CENT	133-02 JAMAICA AVENUE	1/4 - 1/2 NE	AA117	342
VAN WYCK AUTO REPAIR, INC.	135-20 HILLSIDE AVENUE	1/4 - 1/2 NNE	BB227	700
KEW ASSOCIATES	***131-11 KEW GARDENS RD***	***1/4 - 1/2 N***	***248***	***747***
THE KANSAS LEASING CORP.	***134-20 87TH AVENUE***	***1/4 - 1/2 NNE***	***BG254***	***767***
NEW YORK PLUMBING & HEATING CO	87-71 LEFFERTS BLVD.	1/4 - 1/2 W	BK263	786
HILLSIDE EQUITIES, LLC.	120-05 HILLSIDE AVE	1/4 - 1/2 WNW	BV310	954
102 PCT	***87-34 118TH STREET***	***1/4 - 1/2 W***	***BX334***	***1059***

Lower Elevation	Address	Dist / Dir	Map ID	Page
GEORGE E JOYE INC	***126-10 89TH AVE***	***0 - 1/8 WSW***	***C11***	***49***
AXEL BUILDING	134-20 JAMAICA AVENUE	1/4 - 1/2 NE	AE145	441
SQUAD 270	***91-45 121ST STREET***	***1/4 - 1/2 SW***	***AP178***	***584***
QUEENS WEST 9	***132-05 ATLANTIC AVENUE***	***1/4 - 1/2 SE***	***AY213***	***658***
JOHN B PATRICK	***PARKER AVE***	***1/4 - 1/2 ESE***	***BM275***	***845***
89-32 138TH STREET	***89-32 138TH STREET***	***1/4 - 1/2 ENE***	***BR303***	***938***

EXECUTIVE SUMMARY

Lower Elevation	Address	Dist / Dir	Map ID	Page
JAMACIA SUB STATION	*137-30 91ST ST*	*1/4 - 1/2 E*	*BW332*	*1049*

MANIFEST: Manifest is a document that lists and tracks hazardous waste from the generator through transporters to a TSD facility.

An online review and analysis by TRC ENVIRONMENTAL CONSULTANTS of the NY MANIFEST list, as provided by EDR, and dated 08/27/2007 has revealed that there are 39 NY MANIFEST sites within approximately 0.5 miles of the target property.

Equal/Higher Elevation	Address	Dist / Dir	Map ID	Page
ARCH AUTO PARTS CORP	*89-15 127TH ST*	*0 - 1/8 SW*	*A1*	*6*
DEMETRI AUTO BODY INC	*89-25 130TH ST*	*0 - 1/8 E*	*D16*	*60*
CON ED-MH 18176	*130-34 90TH AVE*	*1/8 - 1/4 E*	*J44*	*112*
RAYMAC CABINET CO INC	*87-49 130 ST*	*1/8 - 1/4 N*	*I47*	*117*
UNIFORMS FOR INDUSTRY INCORPOR	*129-01 JAMAICA AVENUE*	*1/8 - 1/4 NNW*	*P65*	*149*
NYCTA - 129TH STREET YARD	*129TH ST & JAMAICA*	*1/8 - 1/4 NNW*	*P69*	*187*
NYCDEP WELL STATION 8	*131-02 88TH AVE*	*1/8 - 1/4 NE*	*Q75*	*223*
LIRR - BRIDGE 06-0-085A	*JAMAICA AVE AT THE 130T*	*1/8 - 1/4 N*	*79*	*234*
NYCDEP WELL STATION 17	*87-75 123RD ST*	*1/8 - 1/4 W*	*V96*	*282*
JAMAICA ENTERPRISE CLEANERS	*132-04 JAMAICA AVE*	*1/8 - 1/4 NNE*	*X105*	*309*
COLONY CLEANERS	*123-04 JAMAICA AVE*	*1/4 - 1/2 WNW*	*AB124*	*364*
REGENCY COLLISION CORP OF QUEE	*129-14 HILLSIDE AVE*	*1/4 - 1/2 N*	*AG137*	*429*
LIRR - BRIDGE #06-0-083	*HILLSIDE AVE AT THE 127*	*1/4 - 1/2 NNW*	*AG141*	*434*
APARA ENTERPRISES INC	*130-14 HILLSIDE AVE*	*1/4 - 1/2 N*	*AJ150*	*463*
LEES FRENCH CLEANERS	*130-17 HILLSIDE AVE*	*1/4 - 1/2 N*	*AJ155*	*481*
CON ED - MH 750	*125 ST & HILLSIDE AVE*	*1/4 - 1/2 NW*	*AK158*	*502*
BELL ATLANTIC SITE	HILLSIDE AVE / 125TH	1/4 - 1/2 NW	AK159	506
REDI-RIDE INC	*131-13 HILLSIDE AVE*	*1/4 - 1/2 N*	*AO169*	*525*
CUNNINGHAM MOTORS	*121-02 JAMAICA AVE*	*1/4 - 1/2 WNW*	*AU200*	*632*
NYCDEP - WELL STATION #1	*127-16 METROPOLITAN AVE*	*1/4 - 1/2 NNW*	*AV204*	*642*
135-15 87TH STREET CO	*135-15 87TH ST STE 2*	*1/4 - 1/2 NNE*	*BN277*	*860*
NYCDEP WELL STATION 22	*84-70 127TH ST*	*1/4 - 1/2 NNW*	*BQ290*	*896*
QUALITY CLEANERS	*87-12 LEFFERTS BLVD*	*1/4 - 1/2 W*	*BO293*	*904*
NYPD-102ND PRECINCT	87-34 118TH ST	1/4 - 1/2 W	BX335	1067
EXXON CO USA 30434	*138-17 HILLSIDE AVE*	*1/4 - 1/2 NE*	*CB361*	*1126*
CUMBERLAND FARMS #70269	*13819 HILLSIDE AVE*	*1/4 - 1/2 NE*	*CB368*	*1167*

Lower Elevation	Address	Dist / Dir	Map ID	Page
MACHIN AUTO BODY	*89-19 126TH ST*	*0 - 1/8 WSW*	*C13*	*52*
KOS TOM COLLISION CORP	*129-17 91ST AVE*	*0 - 1/8 SE*	*G37*	*104*
NYCDEP WELL STATION 31	*127-15 92ND AVE*	*1/8 - 1/4 SSE*	*L59*	*140*
AUTOMAX MFG CORP	*130-50 92ND AVE*	*1/8 - 1/4 SE*	*R90*	*252*
DIEHL & SONS INC	*129-01 ATLANTIC AVENUE*	*1/4 - 1/2 SSE*	*127*	*386*
AXEL ELECTRONICS INC	*134-20 JAMAICA AVE*	*1/4 - 1/2 NE*	*AE149*	*448*
NYC DEPT OF SANITATION	*13205 ATLANTIC AVENUE #*	*1/4 - 1/2 SE*	*AY214*	*675*
BETHLEHEM CHURCH	*89-45 LEFFERTS BLVD*	*1/4 - 1/2 WSW*	*257*	*772*
AMOCO S/S #60245	*134-30 ATLANTIC AVENUE*	*1/4 - 1/2 ESE*	*BM274*	*843*
CON EDISON - JAMAICA	*137-30 91ST ST*	*1/4 - 1/2 E*	*BW317*	*972*
NYC BD OF ED - PUBLIC SCHOOL 9	*107-01 90TH AVE*	*1/4 - 1/2 ENE*	*348*	*1105*
EXXON DIV OF CFI #70300	*118-11 ATLANTIC AVE*	*1/4 - 1/2 SW*	*CD371*	*1171*
WHOLESALE TIRE DBA JAMAICA WTC	*140-24 QUEENS BLVD*	*1/4 - 1/2 NE*	*CF378*	*1210*

EXECUTIVE SUMMARY

SPILLS: Data collected on spills reported to NYSDEC. is required by one or more of the following: Article 12 of the Navigation Law, 6 NYCRR Section 613.8 (from PBS regs), or 6 NYCRR Section 595.2 (from CBS regs). It includes spills active as of April 1, 1986, as well as spills occurring since this date.

An online review and analysis by TRC ENVIRONMENTAL CONSULTANTS of the NY Spills list, as provided by EDR, and dated 10/02/2007 has revealed that there are 127 NY Spills sites within approximately 0.5 miles of the target property.

Equal/Higher Elevation	Address	Dist / Dir	Map ID	Page
89TH AVE 127TH ST Date Closed: 07/24/91	***89TH AVE / 127TH ST***	***0 - 1/8 WSW***	***A2***	***27***
DEMETRI AUTO BODY SHOP Date Closed: 04/21/00	***89-25 130TH ST***	***0 - 1/8 E***	***D18***	***65***
RICHMOND AUTO SALVAGE Date Closed: 09/27/06	87-71 130TH STREET	0 - 1/8 NNE	I41	110
AUTOMOBILE JUNKYARD Date Closed: 03/17/04	87-55 130TH ST.	1/8 - 1/4 N	I45	114
87-10 126TH ST/QUEENS Date Closed: 05/23/91	***87-10 126TH STREET***	***1/8 - 1/4 NW***	***N76***	***227***
131-02 JAMAICA AVENUE Date Closed: 03/09/95	***131-02 JAMAICA AVENUE***	***1/8 - 1/4 NNE***	***S88***	***248***
132 ST- METROPLTN&JAMAICA Date Closed: 11/03/89	***132 ST- METROPLTN / JAM***	***1/8 - 1/4 NNE***	***X109***	***323***
SERVICE BOX 47705 Date Closed: 12/26/01	***123-15 JAMAICA AVE***	***1/8 - 1/4 WNW***	***111***	***328***
133-03 JAMAICA AVE/U S PS Date Closed: 04/26/90	***133-03 JAMAICA AVENUE***	***1/4 - 1/2 NE***	***AA116***	***340***
133-03 JAMACIA AVE Date Closed: 03/03/03	***133-03 JAMACIA AVE***	***1/4 - 1/2 NE***	***AA123***	***362***
MID COUNTY MECHANICAL Date Closed: 11/25/96	***121-06 89TH AV***	***1/4 - 1/2 WSW***	***128***	***410***
131-17 METROPOLITAN AVE Date Closed: 12/31/97	***131-17 METROPOLITAN AVE***	***1/4 - 1/2 NNE***	***AF133***	***423***
KROOSS RESIDENCE Date Closed: 03/04/98	***8624 124TH ST***	***1/4 - 1/2 NW***	***AI144***	***439***
HILLSIDE AV&131ST ST/QUNS Date Closed: 11/15/94	***HILLSIDE AVE / 131ST***	***1/4 - 1/2 N***	***AO166***	***520***
RESIDENT Date Closed: 05/02/97	***131-13 HILLSIDE AVE***	***1/4 - 1/2 N***	***AO167***	***522***
86-10 124TH ST Date Closed: 01/22/96	***86-10 124TH ST***	***1/4 - 1/2 NW***	***AI175***	***578***
COMMERCIAL PROPERTY Date Closed: / /	129-01 METROPOLITAN AVE	1/4 - 1/2 N	AG177	583
CENTURY AMBULANCE SERVICE Date Closed: 01/22/90	***121-08 JAMAICA AVENUE***	***1/4 - 1/2 WNW***	***AU198***	***627***
127-25 METROPOLITAN AVE Date Closed: 02/08/93	***127-25 METROPOLITAN AVE***	***1/4 - 1/2 NNW***	***AV202***	***639***
ABANDONED DRUM Date Closed: 11/28/05	121 ST / JAMAICA AV	1/4 - 1/2 WNW	AX209	651
VACANT LAND Date Closed: 03/17/98	***126-50 METROPOLITAN***	***1/4 - 1/2 NNW***	***AV211***	***654***

EXECUTIVE SUMMARY

Equal/Higher Elevation	Address	Dist / Dir	Map ID	Page
RESIDENCE Date Closed: 03/04/03	***85-22 126TH ST***	***1/4 - 1/2 NNW***	***AZ220***	***686***
KEW GARDENS Date Closed: 11/21/05	***8518 126TH ST***	***1/4 - 1/2 NNW***	***AZ223***	***692***
KING BEAR Date Closed: 04/14/06	***134-15 HILLSIDE AVENUE***	***1/4 - 1/2 NNE***	***BB224***	***694***
IFO Date Closed: 10/29/01	***86-34 121ST ST***	***1/4 - 1/2 WNW***	***BD230***	***703***
86-21 121ST STREET Date Closed: 12/15/95	***86-21 121ST STREET***	***1/4 - 1/2 WNW***	***BD232***	***707***
121-08 HILLSIDE AVE Date Closed: 02/11/03	***121-08 HILLSIDE AVE***	***1/4 - 1/2 WNW***	***BI258***	***776***
121-08 HILLSIDE AVE Date Closed: 03/10/94	***121-08 HILLSIDE AVE***	***1/4 - 1/2 WNW***	***BI259***	***778***
MANHOLE 754 Date Closed: 06/14/06	HILLSIDE AVE / 121 ST	1/4 - 1/2 WNW	BI265	792
PETROL GAS STATION-CLOSED Date Closed: / /	***87-36 LEFFERTS BLVD***	***1/4 - 1/2 W***	***BO281***	***879***
FMR GAS STATION-CONSTRUCTION S Date Closed: 10/20/04	119-24 JAMAICA AVE	1/4 - 1/2 W	BP287	894
12301 85TH AVENUE Date Closed: 08/06/93	***123-01 85TH AVENUE***	***1/4 - 1/2 NW***	***296***	***927***
102 PRECINCT Date Closed: 10/14/04	***87-30 118TH ST***	***1/4 - 1/2 W***	***BX337***	***1071***
SPILL ON THE VAN WYCK / Q Date Closed: 06/03/86	***VAN WYCK EXPRSWY @ HLLS***	***1/4 - 1/2 NE***	***344***	***1090***
RICHMOND HILL REPUBLICAN Date Closed: 02/12/96	***86-15 LEFFERTS BOULEVAR***	***1/4 - 1/2 WNW***	***353***	***1114***
138-17 HILLSIDE RD Date Closed: 11/30/92	***138-17 HILLSIDE RD***	***1/4 - 1/2 NE***	***CB362***	***1145***
EXXON SERVICE STATION Date Closed: 09/16/03 Date Closed: 09/16/03	***138-17 HILLSIDE AVE***	***1/4 - 1/2 NE***	***CB363***	***1147***
CUMBERLAND FARMS Date Closed: 06/14/06	138-19 HILLSIDE AVE	1/4 - 1/2 NE	CB365	1165

Lower Elevation	Address	Dist / Dir	Map ID	Page
127 TH AND 91 ST Date Closed: 02/27/96	***127 / 91***	***0 - 1/8 SSE***	***E20***	***69***
91-01 127TH ST/QUEENS Date Closed: 03/15/89	***91-01 127TH STREET***	***0 - 1/8 S***	***E22***	***74***
127TH ST & 91ST AVE Date Closed: 08/15/92	***127TH ST / 91ST AVE***	***0 - 1/8 S***	***E24***	***79***
FREDERICK G ROMANN CONTRA Date Closed: 03/03/03	***127-04 91ST AVE***	***0 - 1/8 S***	***E25***	***81***
MANHOLE #6895 Date Closed: 12/21/06	91 AVENUE / 127 STREE	0 - 1/8 S	E26	84

EXECUTIVE SUMMARY

Lower Elevation	Address	Dist / Dir	Map ID	Page
SHERIDAN SHOP Date Closed: 06/11/98	***12502 89TH AVE***	***0 - 1/8 WSW***	***F27***	***85***
Not reported Date Closed: 01/07/03	***125-02 89TH AV***	***0 - 1/8 WSW***	***F28***	***87***
RAILYARD Date Closed: 02/14/02	12502 89TH AV	0 - 1/8 WSW	F29	89
H & W MACHINERY Date Closed: 03/10/06	***127-08 91ST AVE***	***0 - 1/8 S***	***E30***	***91***
SHERATON CENTER Date Closed: 05/18/04	***125 TH ST / 89 TH AVE***	***0 - 1/8 WSW***	***F31***	***93***
RICHMOND HILLS STORAGE YD Date Closed: 04/28/06	***125TH ST/89TH AVE***	***0 - 1/8 WSW***	***F32***	***95***
RICHMOND HILL/SHERIDAN SH Date Closed: 05/18/04	***89TH AV / 125TH ST***	***0 - 1/8 WSW***	***F33***	***98***
125 ST & 89TH AVE. Date Closed: 02/23/98	***125 ST / 89TH AVENUE***	***0 - 1/8 WSW***	***F34***	***100***
Not reported Date Closed: 03/07/03	130TH ST / 91ST AV	1/8 - 1/4 ESE	K48	120
S&S SPECALITY CORP Date Closed: 12/06/06	9101 130TH ST	1/8 - 1/4 ESE	K49	121
SEWER WATER MAIN Date Closed: 01/13/04	***92ND AVE / 127TH ST***	***1/8 - 1/4 SSE***	***50***	***124***
MANHOLE 18357 Date Closed: 07/20/99	***91 ST AVE / 130TH ST***	***1/8 - 1/4 ESE***	***K51***	***126***
MANHOLE #18357 Date Closed: 07/20/99	***91ST ST/130 ST***	***1/8 - 1/4 ESE***	***K52***	***128***
SERVICE BOX #5819 Date Closed: / /	130-16 91ST AVE	1/8 - 1/4 ESE	K53	131
JAMACIA WATER SUPPLY # 31 Date Closed: 03/06/06	***127-15 92ND AVE***	***1/8 - 1/4 SSE***	***L60***	***142***
MANHOLE #10437 Date Closed: 04/03/02	***130TH ST/92ND AVE***	***1/8 - 1/4 SE***	***R85***	***241***
VAULT#6927 Date Closed: 06/14/06	92 AVE / 130 STREET	1/8 - 1/4 SE	R86	244
ROSLYN TAYLOR Date Closed: 08/14/03	87-40 134TH ST	1/4 - 1/2 NE	AE131	419
Not reported Date Closed: 12/28/00	***125TH ST / 94TH AV***	***1/4 - 1/2 S***	***AL161***	***508***
MANHOLE #1086 Date Closed: 11/04/02	***94TH AV / 125TH ST***	***1/4 - 1/2 S***	***AL162***	***511***
VAULT # 2624 Date Closed: 07/22/03	***130-05 ATLANTIC AVE***	***1/4 - 1/2 SE***	***AM163***	***513***
VAULT 5468 Date Closed: 04/18/01	***135TH ST / 89TH AVE***	***1/4 - 1/2 ENE***	***AN165***	***517***
91-47 121TH STREET Date Closed: 09/23/05	***91-47 121TH STREET***	***1/4 - 1/2 SW***	***AP180***	***591***

EXECUTIVE SUMMARY

Lower Elevation	Address	Dist / Dir	Map ID	Page
124-04 94TH AVE/QUEENS Date Closed: 11/16/94	***124-04 94TH AVENUE***	***1/4 - 1/2 S***	***AQ181***	***593***
JAMAICA STORAGE YARD Date Closed: 09/27/05	***ATLANTIC AV @ 130 ST***	***1/4 - 1/2 SE***	***AM183***	***595***
VAULT #VS5304 Date Closed: 09/21/01	***9153 121ST ST***	***1/4 - 1/2 SW***	***AP184***	***598***
MANHOLE 1085 Date Closed: 12/28/00	***124TH ST /94TH AVE***	***1/4 - 1/2 S***	***AQ192***	***610***
MANHOLE 1091 Date Closed: 02/12/02	***ATLANTIC AV/131 ST***	***1/4 - 1/2 SE***	***193***	***612***
132-79 METROPOLITAN AVE Date Closed: 04/26/90	***132-79 METROPOLITAN AVE***	***1/4 - 1/2 NE***	***AW208***	***648***
NYC SANITATION DEPT Date Closed: / /	***13205 ATLANTIC AVE***	***1/4 - 1/2 SE***	***AY215***	***677***
COMMERCIAL PROPERTY Date Closed: 03/05/07	25-159 JAMACIA AVE	1/4 - 1/2 NE	219	685
GETTY GAS STATION Date Closed: 06/05/98	***30-14 HILLSIDE AV***	***1/4 - 1/2 NE***	***221***	***689***
121ST ST. & ATLANTIC AVE. Date Closed: 03/29/93	***121ST ST. / ATLANTIC***	***1/4 - 1/2 SSW***	***BC225***	***696***
PRIVATE RESIDENCE Date Closed: 12/03/04	126-04 95TH AVE	1/4 - 1/2 SSE	229	702
89TH AVE. & VAN WYKE EXP. Date Closed: 03/10/03	***89TH AVE / VAN WYKE E***	***1/4 - 1/2 ENE***	***BA231***	***705***
121TH ST & ATLANTIC AVE Date Closed: 09/15/93	***121TH ST / ATLANTIC A***	***1/4 - 1/2 SSW***	***BC233***	***709***
ATLANTIC AVE & 121ST ST Date Closed: 10/24/91 Date Closed: 02/08/06	***ATLANTIC AVE / 121ST***	***1/4 - 1/2 SSW***	***BC234***	***712***
ATLANTIC AV&121ST ST/QUNS Date Closed: 04/28/06 Date Closed: 06/08/05	***ATLANTIC AVE / 121ST***	***1/4 - 1/2 SSW***	***BC235***	***716***
MANHOLE 1082 Date Closed: 05/29/03	***121ST ST/ATLANTIC AV***	***1/4 - 1/2 SSW***	***BC236***	***720***
121TH ST & ATLANTIC AVE Date Closed: 01/12/98	***121TH ST / ATLANTIC A***	***1/4 - 1/2 SSW***	***BC237***	***723***
ATLANTIC AVE & 121ST STRE Date Closed: 12/11/92	***ATLANTIC AVE / 121ST***	***1/4 - 1/2 SSW***	***BC238***	***725***
121ST ST & ATLANTIC AVE Date Closed: / /	***121ST ST / ATLANTIC A***	***1/4 - 1/2 SSW***	***BC239***	***728***
MANHOLE 1093 Date Closed: 12/22/03	ATLANTIC AV/133RD ST	1/4 - 1/2 ESE	BE241	733
AAAA AUTO LEASING Date Closed: 07/30/98	***133-01 ATLANTIC AVE***	***1/4 - 1/2 ESE***	***BE242***	***734***
MANHOLE 21469 Date Closed: 09/19/03	131 ST ST / 95TH AV	1/4 - 1/2 SE	255	769
MANHOLE #15965 Date Closed: 10/23/02	***LEFFERTS BLVD / 91ST***	***1/4 - 1/2 SW***	***BJ261***	***783***

EXECUTIVE SUMMARY

Lower Elevation	Address	Dist / Dir	Map ID	Page
AMOCO GAS STATION 60245 Date Closed: 12/31/03	134-30 ATLANTIC AVE	1/4 - 1/2 ESE	BM271	813
MANHOLE #11195 Date Closed: 01/30/02	***95TH AVE / 123RD ST***	***1/4 - 1/2 S***	***279***	***864***
TRANSFORMER 5 JAMAICA SUB Date Closed: 10/13/06	137-30 JAMAICA AVE	1/4 - 1/2 ENE	BL291	900
CONCRETE Date Closed: 06/29/06	***135-05 ATLANTIC AV***	***1/4 - 1/2 ESE***	***BM292***	***901***
JAMAICA SUBSTATION Date Closed: / /	***137-30 90TH AVE***	***1/4 - 1/2 ENE***	***BR295***	***924***
PRIVATE RESIDENCE Date Closed: 02/20/97	***133-10 95TH AVE***	***1/4 - 1/2 SE***	***BT300***	***932***
89-43 118TH ST/QUEENS Date Closed: 06/07/95	***89-43 118TH STREET***	***1/4 - 1/2 WSW***	***301***	***934***
94-36 120TH AVENUE Date Closed: 05/05/94	***94-36 120TH AVENUE***	***1/4 - 1/2 SSW***	***302***	***936***
95-23 133RD ST Date Closed: 01/04/95	***95-23 133RD STREET***	***1/4 - 1/2 SE***	***BT307***	***949***
127-02 97TH AVE/QUEENS Date Closed: 01/20/90	***127-02 97TH AVENUE***	***1/4 - 1/2 SSE***	***312***	***957***
JAMICA SUB STATION Date Closed: 10/21/02 Date Closed: 06/10/99	***137-30 91ST AVE***	***1/4 - 1/2 E***	***BW313***	***959***
FEEDER 18001 Date Closed: 05/03/07	***137-30 91ST AVE***	***1/4 - 1/2 E***	***BW314***	***964***
JAMAICA SUBSTATION Date Closed: 12/16/05	137-30 91 AV	1/4 - 1/2 E	BW315	969
JAMAICA SUBSTATION Date Closed: 10/21/02	***137-30 91ST AVE***	***1/4 - 1/2 E***	***BW316***	***970***
JAMAICA SUBSTATION Date Closed: 06/26/01	***137-30 91ST AVE***	***1/4 - 1/2 E***	***BW318***	***992***
JAMAICA SUB STATION Date Closed: 03/23/06 Date Closed: / /	***137-30 91ST AVE***	***1/4 - 1/2 E***	***BW319***	***994***
JAMACIA SUB STATION Date Closed: 06/13/01	***137-30 91ST AVE***	***1/4 - 1/2 E***	***BW320***	***1002***
JAMACIA SUBSTATION Date Closed: 06/13/01 Date Closed: 08/27/01	***137-30 91ST AV***	***1/4 - 1/2 E***	***BW321***	***1004***
JAMAICA SUBSTATION Date Closed: 05/20/05 Date Closed: 11/26/01	***137-30 91ST AV***	***1/4 - 1/2 E***	***BW322***	***1009***
137-30 91ST AVE Date Closed: 09/16/04 Date Closed: 04/12/02	***137-30 91ST AVE***	***1/4 - 1/2 E***	***BW323***	***1019***
137-30 91ST STREET Date Closed: / / Date Closed: 01/02/98	***137-30 91ST STREET***	***1/4 - 1/2 E***	***BW324***	***1024***

EXECUTIVE SUMMARY

Lower Elevation	Address	Dist / Dir	Map ID	Page
JAMAICA SUB STATION Date Closed: 04/21/03 Date Closed: 06/29/98	***137-30 91ST ST***	***1/4 - 1/2 E***	***BW326***	***1029***
JAMAICA TO CORONA S/S Date Closed: 06/26/01 Date Closed: / /	***137-30 91ST AVENUE***	***1/4 - 1/2 E***	***BW327***	***1033***
JAMACIA SUBSTATION Date Closed: 10/18/02	***137-30 91ST AV***	***1/4 - 1/2 E***	***BW328***	***1041***
JAMACIA SUBSTATION Date Closed: 09/26/03 Date Closed: 12/14/05	137-30 91 AVE	1/4 - 1/2 E	BW329	1043
JAMAICA SUBSTATION TR 1 Date Closed: 10/11/02	***137-30 91ST AV***	***1/4 - 1/2 E***	***BW330***	***1046***
FEEDER 701 JAMAICA SUB Date Closed: 01/24/02	137-30 91ST ST	1/4 - 1/2 E	BW331	1048
JAMACIA SUB STATION Date Closed: / /	***137-30 91ST ST***	***1/4 - 1/2 E***	***BW332***	***1049***
RECIDENCE Date Closed: 02/19/03	***95-02 121TH STREET***	***1/4 - 1/2 SSW***	***336***	***1068***
BP AMOCO STATION Date Closed: 07/12/04	119-01 ATLANTIC AVENUE	1/4 - 1/2 SW	BY340	1083
BP AMOCO STATION #10847 Date Closed: 04/19/06	119-01 ATLANTIC AVENUE	1/4 - 1/2 SW	BY341	1084
RENATL PROPERTY Date Closed: 03/07/07	138-15 JAMACIA AVE	1/4 - 1/2 ENE	CA349	1107
JAMAICA SUB STATION Date Closed: 10/18/02	***137-91 91ST AVE***	***1/4 - 1/2 E***	***BW350***	***1108***
JAMAICA SUB STATION Date Closed: 12/17/04	***137-90 91AVENUE***	***1/4 - 1/2 E***	***BW351***	***1111***
MANHOLE # 8033 Date Closed: 06/22/05	91ST/138TH STREET	1/4 - 1/2 E	BW352	1113
MANHOLE 8085 Date Closed: 02/09/05	***ARCHER AV / VAN WYCK***	***1/4 - 1/2 E***	***359***	***1124***
APARTMENT BLDG Date Closed: 08/02/97	***94-49 LEFFERTS BLVD***	***1/4 - 1/2 SSW***	***CE375***	***1203***
94-49 LEFFERTS BOULEVARD Date Closed: 07/14/97	***94-49 LEFFERTS BOULEVAR***	***1/4 - 1/2 SSW***	***CE376***	***1206***

HIST SPILLS: This database contains records of chemical and petroleum spill incidents. Under State law, petroleum and hazardous chemical spills that can impact the waters of the state must be reported by the spiller (and, in some cases, by anyone who has knowledge of the spills). In 2002, the Department of Environmental Conservation stopped providing updates to its original Spills Information Database. This database includes fields that are no longer available from the NYDEC as of January 1, 2002. Current information may be found in the NY SPILLS database.

An online review and analysis by TRC ENVIRONMENTAL CONSULTANTS of the NY Hist Spills list, as provided by EDR, and dated 01/01/2002 has revealed that there are 99 NY Hist Spills sites within approximately 0.5 miles of the target property.

EXECUTIVE SUMMARY

Equal/Higher Elevation	Address	Dist / Dir	Map ID	Page
89TH AVE 127TH ST	*89TH AVE / 127TH ST*	*0 - 1/8 WSW*	*A2*	*27*
DEMETRI AUTO BODY SHOP	*89-25 130TH ST*	*0 - 1/8 E*	*D18*	*65*
87-10 126TH ST/QUEENS	*87-10 126TH STREET*	*1/8 - 1/4 NW*	*N76*	*227*
131-02 JAMAICA AVENUE	*131-02 JAMAICA AVENUE*	*1/8 - 1/4 NNE*	*S88*	*248*
132 ST- METROPLTN&JAMAICA	*132 ST- METROPLTN / JAM*	*1/8 - 1/4 NNE*	*X109*	*323*
SERVICE BOX 47705	*123-15 JAMAICA AVE*	*1/8 - 1/4 WNW*	*111*	*328*
133-03 JAMAICA AVE/U S PS	*133-03 JAMAICA AVENUE*	*1/4 - 1/2 NE*	*AA116*	*340*
133-03 JAMACIA AVE	*133-03 JAMACIA AVE*	*1/4 - 1/2 NE*	*AA123*	*362*
MID COUNTY MECHANICAL	*121-06 89TH AV*	*1/4 - 1/2 WSW*	*128*	*410*
131-17 METROPOLITAN AVE	*131-17 METROPOLITAN AVE*	*1/4 - 1/2 NNE*	*AF133*	*423*
KROOSS RESIDENCE	*8624 124TH ST*	*1/4 - 1/2 NW*	*AI144*	*439*
HILLSIDE AV&131ST ST/QUNS	*HILLSIDE AVE / 131ST*	*1/4 - 1/2 N*	*AO166*	*520*
RESIDENT	*131-13 HILLSIDE AVE*	*1/4 - 1/2 N*	*AO167*	*522*
86-10 124TH ST	*86-10 124TH ST*	*1/4 - 1/2 NW*	*AI175*	*578*
CENTURY AMBULANCE SERVICE	*121-08 JAMAICA AVENUE*	*1/4 - 1/2 WNW*	*AU198*	*627*
127-25 METROPOLITAN AVE	*127-25 METROPOLITAN AVE*	*1/4 - 1/2 NNW*	*AV202*	*639*
VACANT LAND	*126-50 METROPOLITAN*	*1/4 - 1/2 NNW*	*AV211*	*654*
RESIDENCE	*85-22 126TH ST*	*1/4 - 1/2 NNW*	*AZ220*	*686*
KEW GARDENS	*8518 126TH ST*	*1/4 - 1/2 NNW*	*AZ223*	*692*
KING BEAR	*134-15 HILLSIDE AVENUE*	*1/4 - 1/2 NNE*	*BB224*	*694*
IFO	*86-34 121ST ST*	*1/4 - 1/2 WNW*	*BD230*	*703*
86-21 121ST STREET	*86-21 121ST STREET*	*1/4 - 1/2 WNW*	*BD232*	*707*
121-08 HILLSIDE AVE	*121-08 HILLSIDE AVE*	*1/4 - 1/2 WNW*	*BI258*	*776*
121-08 HILLSIDE AVE	*121-08 HILLSIDE AVE*	*1/4 - 1/2 WNW*	*BI259*	*778*
PETROL GAS STATION-CLOSED	*87-36 LEFFERTS BLVD*	*1/4 - 1/2 W*	*BO281*	*879*
12301 85TH AVENUE	*123-01 85TH AVENUE*	*1/4 - 1/2 NW*	*296*	*927*
102 PRECINCT	*87-30 118TH ST*	*1/4 - 1/2 W*	*BX337*	*1071*
SPILL ON THE VAN WYCK / Q	*VAN WYCK EXPRSWY @ HLLS*	*1/4 - 1/2 NE*	*344*	*1090*
RICHMOND HILL REPUBLICAN	*86-15 LEFFERTS BOULEVAR*	*1/4 - 1/2 WNW*	*353*	*1114*
138-17 HILLSIDE RD	*138-17 HILLSIDE RD*	*1/4 - 1/2 NE*	*CB362*	*1145*
EXXON SERVICE STATION	*138-17 HILLSIDE AVE*	*1/4 - 1/2 NE*	*CB363*	*1147*

Lower Elevation	Address	Dist / Dir	Map ID	Page
127 TH AND 91 ST	*127 / 91*	*0 - 1/8 SSE*	*E20*	*69*
91-01 127TH ST/QUEENS	*91-01 127TH STREET*	*0 - 1/8 S*	*E22*	*74*
127TH ST & 91ST AVE	*127TH ST / 91ST AVE*	*0 - 1/8 S*	*E24*	*79*
FREDERICK G ROMANN CONTRA	*127-04 91ST AVE*	*0 - 1/8 S*	*E25*	*81*
SHERIDAN SHOP	*12502 89TH AVE*	*0 - 1/8 WSW*	*F27*	*85*
Not reported	*125-02 89TH AV*	*0 - 1/8 WSW*	*F28*	*87*
H & W MACHINERY	*127-08 91ST AVE*	*0 - 1/8 S*	*E30*	*91*
SHERATON CENTER	*125 TH ST / 89 TH AVE*	*0 - 1/8 WSW*	*F31*	*93*
RICHMOND HILLS STORAGE YD	*125TH ST/89TH AVE*	*0 - 1/8 WSW*	*F32*	*95*
RICHMOND HILL/SHERIDAN SH	*89TH AV / 125TH ST*	*0 - 1/8 WSW*	*F33*	*98*
125 ST & 89TH AVE.	*125 ST / 89TH AVENUE*	*0 - 1/8 WSW*	*F34*	*100*
SEWER WATER MAIN	*92ND AVE / 127TH ST*	*1/8 - 1/4 SSE*	*50*	*124*
MANHOLE 18357	*91 ST AVE / 130TH ST*	*1/8 - 1/4 ESE*	*K51*	*126*
MANHOLE #18357	*91ST ST/130 ST*	*1/8 - 1/4 ESE*	*K52*	*128*
MANHOLE #10437	*130TH ST/92ND AVE*	*1/8 - 1/4 SE*	*R85*	*241*
Not reported	*125TH ST / 94TH AV*	*1/4 - 1/2 S*	*AL161*	*508*
MANHOLE #1086	*94TH AV / 125TH ST*	*1/4 - 1/2 S*	*AL162*	*511*
VAULT # 2624	*130-05 ATLANTIC AVE*	*1/4 - 1/2 SE*	*AM163*	*513*
VAULT 5468	*135TH ST / 89TH AVE*	*1/4 - 1/2 ENE*	*AN165*	*517*
91-47 121TH STREET	*91-47 121TH STREET*	*1/4 - 1/2 SW*	*AP180*	*591*
124-04 94TH AVE/QUEENS	*124-04 94TH AVENUE*	*1/4 - 1/2 S*	*AQ181*	*593*
JAMAICA STORAGE YARD	*ATLANTIC AV @ 130 ST*	*1/4 - 1/2 SE*	*AM183*	*595*

EXECUTIVE SUMMARY

Lower Elevation	Address	Dist / Dir	Map ID	Page
VAULT #VS5304	*9153 121ST ST*	*1/4 - 1/2 SW*	*AP184*	*598*
MANHOLE 1085	*124TH ST /94TH AVE*	*1/4 - 1/2 S*	*AQ192*	*610*
MANHOLE 1091	*ATLANTIC AV/131 ST*	*1/4 - 1/2 SE*	*193*	*612*
132-79 METROPOLITAN AVE	*132-79 METROPOLITAN AVE*	*1/4 - 1/2 NE*	*AW208*	*648*
NYC SANITATION DEPT	*13205 ATLANTIC AVE*	*1/4 - 1/2 SE*	*AY215*	*677*
GETTY GAS STATION	*30-14 HILLSIDE AV*	*1/4 - 1/2 NE*	*221*	*689*
121ST ST. & ATLANTIC AVE.	*121ST ST. / ATLANTIC*	*1/4 - 1/2 SSW*	*BC225*	*696*
89TH AVE. & VAN WYKE EXP.	*89TH AVE / VAN WYKE E*	*1/4 - 1/2 ENE*	*BA231*	*705*
121TH ST & ATLANTIC AVE	*121TH ST / ATLANTIC A*	*1/4 - 1/2 SSW*	*BC233*	*709*
ATLANTIC AVE & 121ST ST	*ATLANTIC AVE / 121ST*	*1/4 - 1/2 SSW*	*BC234*	*712*
ATLANTIC AV&121ST ST/QUNS	*ATLANTIC AVE / 121ST*	*1/4 - 1/2 SSW*	*BC235*	*716*
MANHOLE 1082	*121ST ST/ATLANTIC AV*	*1/4 - 1/2 SSW*	*BC236*	*720*
121TH ST & ATLANTIC AVE	*121TH ST / ATLANTIC A*	*1/4 - 1/2 SSW*	*BC237*	*723*
ATLANTIC AVE & 121ST STRE	*ATLANTIC AVE / 121ST*	*1/4 - 1/2 SSW*	*BC238*	*725*
121ST ST & ATLANTIC AVE	*121ST ST / ATLANTIC A*	*1/4 - 1/2 SSW*	*BC239*	*728*
AAAA AUTO LEASING	*133-01 ATLANTIC AVE*	*1/4 - 1/2 ESE*	*BE242*	*734*
MANHOLE #15965	*LEFFERTS BLVD / 91ST*	*1/4 - 1/2 SW*	*BJ261*	*783*
MANHOLE #11195	*95TH AVE / 123RD ST*	*1/4 - 1/2 S*	*279*	*864*
CONCRETE	*135-05 ATLANTIC AV*	*1/4 - 1/2 ESE*	*BM292*	*901*
JAMAICA SUBSTATION	*137-30 90TH AVE*	*1/4 - 1/2 ENE*	*BR295*	*924*
PRIVATE RESIDENCE	*133-10 95TH AVE*	*1/4 - 1/2 SE*	*BT300*	*932*
89-43 118TH ST/QUEENS	*89-43 118TH STREET*	*1/4 - 1/2 WSW*	*301*	*934*
94-36 120TH AVENUE	*94-36 120TH AVENUE*	*1/4 - 1/2 SSW*	*302*	*936*
95-23 133RD ST	*95-23 133RD STREET*	*1/4 - 1/2 SE*	*BT307*	*949*
127-02 97TH AVE/QUEENS	*127-02 97TH AVENUE*	*1/4 - 1/2 SSE*	*312*	*957*
JAMICA SUB STATION	*137-30 91ST AVE*	*1/4 - 1/2 E*	*BW313*	*959*
FEEDER 18001	*137-30 91ST AVE*	*1/4 - 1/2 E*	*BW314*	*964*
JAMAICA SUBSTATION	*137-30 91ST AVE*	*1/4 - 1/2 E*	*BW316*	*970*
JAMAICA SUBSTATION	*137-30 91ST AVE*	*1/4 - 1/2 E*	*BW318*	*992*
JAMAICA SUB STATION	*137-30 91ST AVE*	*1/4 - 1/2 E*	*BW319*	*994*
JAMACIA SUB STATION	*137-30 91ST AVE*	*1/4 - 1/2 E*	*BW320*	*1002*
JAMACIA SUBSTATION	*137-30 91ST AV*	*1/4 - 1/2 E*	*BW321*	*1004*
JAMAICA SUBSTATION	*137-30 91ST AV*	*1/4 - 1/2 E*	*BW322*	*1009*
137-30 91ST AVE	*137-30 91ST AVE*	*1/4 - 1/2 E*	*BW323*	*1019*
137-30 91ST STREET	*137-30 91ST STREET*	*1/4 - 1/2 E*	*BW324*	*1024*
JAMAICA SUB STATION	*137-30 91ST ST*	*1/4 - 1/2 E*	*BW326*	*1029*
JAMAICA TO CORONA S/S	*137-30 91ST AVENUE*	*1/4 - 1/2 E*	*BW327*	*1033*
JAMACIA SUBSTATION	*137-30 91ST AV*	*1/4 - 1/2 E*	*BW328*	*1041*
JAMAICA SUBSTATION TR 1	*137-30 91ST AV*	*1/4 - 1/2 E*	*BW330*	*1046*
JAMACIA SUB STATION	*137-30 91ST ST*	*1/4 - 1/2 E*	*BW332*	*1049*
RECIDENCE	*95-02 121TH STREET*	*1/4 - 1/2 SSW*	*336*	*1068*
JAMAICA SUB STATION	*137-91 91ST AVE*	*1/4 - 1/2 E*	*BW350*	*1108*
JAMAICA SUB STATION	*137-90 91AVENUE*	*1/4 - 1/2 E*	*BW351*	*1111*
MANHOLE 8085	*ARCHER AV / VAN WYCK*	*1/4 - 1/2 E*	*359*	*1124*
APARTMENT BLDG	*94-49 LEFFERTS BLVD*	*1/4 - 1/2 SSW*	*CE375*	*1203*
94-49 LEFFERTS BOULEVARD	*94-49 LEFFERTS BOULEVAR*	*1/4 - 1/2 SSW*	*CE376*	*1206*

NY VCP: Voluntary Cleanup Agreements. The voluntary remedial program uses private monies to get contaminated sites remediated to levels allowing for the sites' productive use. The program covers virtually any kind of site and contamination.

An online review and analysis by TRC ENVIRONMENTAL CONSULTANTS of the VCP list, as provided by EDR, and dated 08/15/2007 has revealed that there is 1 VCP site within approximately 0.5 miles of the target property.

Equal/Higher Elevation	Address	Dist / Dir	Map ID	Page
UNIFORMS FOR INDUSTRY	***129-09 JAMAICA AVENUE***	***1/8 - 1/4 NNW***	***P73***	***216***

DRYCLEANERS: A listing of all registered drycleaning facilities.

An online review and analysis by TRC ENVIRONMENTAL CONSULTANTS of the DRYCLEANERS list, as provided by EDR, and dated 06/15/2004 has revealed that there are 4 DRYCLEANERS sites within approximately 0.5 miles of the target property.

Equal/Higher Elevation	Address	Dist / Dir	Map ID	Page
UNIFORMS FOR INDUSTRY, INC.	129-09 JAMAICA AVE.	1/8 - 1/4 NNW	P72	216
COLONY CLEANERS	123-04 JAMAICA AVENUE	1/4 - 1/2 WNW	AB125	383
LEE'S FRENCH CLEANERS	130-17 HILLSIDE AVENUE	1/4 - 1/2 N	AJ153	471
QUALITY CHINESE LAUNDRY	87-12 LEFFERTS BLVD	1/4 - 1/2 W	BO294	924

CBS: These facilities store regulated hazardous substances in aboveground tanks with capacities of 185 gallons or greater, and/or in underground tanks of any size

An online review and analysis by TRC ENVIRONMENTAL CONSULTANTS of the CBS list, as provided by EDR, and dated 10/02/2007 has revealed that there are 7 CBS sites within approximately 0.5 miles of the target property.

Equal/Higher Elevation	Address	Dist / Dir	Map ID	Page
JAMAICA WATER SUPPLY STATION N	***SOUTHSIDE SERVICE ROAD***	***0 - 1/8 NNE***	***36***	***103***
UNIFORMS FOR INDUSTRY INCORPOR	***129-01 JAMAICA AVENUE***	***1/8 - 1/4 NNW***	***P65***	***149***
JAMAICA WATER SUPPLY STATION N	***131-02 88 AVENUE***	***1/8 - 1/4 NE***	***Q80***	***235***
JAMAICA WATER SUPPLY STATION N	***87-75 123 STREET***	***1/8 - 1/4 W***	***V98***	***287***
JAMAICA WATER SUPPLY STATION N	***134-10 87 AVENUE***	***1/4 - 1/2 NNE***	***BG247***	***746***

Lower Elevation	Address	Dist / Dir	Map ID	Page
ALLIED ADHESIVE CORP.	***91-20 130TH ST.***	***1/8 - 1/4 SE***	***K57***	***136***
JAMAICA WATER SUPPLY STATION N	***127-15 92 AVENUE***	***1/8 - 1/4 SE***	***M61***	***145***

E DESIGNATION: Lots designation with an ?E? on the Zoning Maps of the City of New York for potential hazardous material contamination, air and/or noise quality impacts.

An online review and analysis by TRC ENVIRONMENTAL CONSULTANTS of the E DESIGNATION list, as provided by EDR, and dated 03/28/2007 has revealed that there are 28 E DESIGNATION sites within approximately 0.5 miles of the target property.

Equal/Higher Elevation	Address	Dist / Dir	Map ID	Page
LOT 49,TAXBLOCK 9355	89-11 129 STREET	0 - 1/8 ESE	B8	43
LOT 47,TAXBLOCK 9355	89-15 129 STREET	0 - 1/8 ESE	B10	47
LOT 30,TAXBLOCK 9332	87-52 124 STREET	1/8 - 1/4 W	T89	250
LOT 73,TAXBLOCK 9333	87-17 124 STREET	1/8 - 1/4 WNW	U92	272
LOT 44,TAXBLOCK 9281	129-01 JAMAICA AVENUE	1/8 - 1/4 NNW	93	276
LOT 59,TAXBLOCK 9332	87-55 123 STREET	1/8 - 1/4 W	T94	279
LOT 58,TAXBLOCK 9332	87-57 123 STREET	1/8 - 1/4 W	T95	280
LOT 27,TAXBLOCK 9283	131-05 JAMAICA AVENUE	1/8 - 1/4 NNE	W100	295
LOT 28,TAXBLOCK 9283	131-01 JAMAICA AVENUE	1/8 - 1/4 NNE	W101	298

EXECUTIVE SUMMARY

Equal/Higher Elevation	Address	Dist / Dir	Map ID	Page
LOT 25,TAXBLOCK 9283	131-09 JAMAICA AVENUE	1/8 - 1/4 NNE	W102	301
LOT 26,TAXBLOCK 9283	131-07 JAMAICA AVENUE	1/8 - 1/4 NNE	W104	306
LOT 50,TAXBLOCK 9284	132-03 JAMAICA AVENUE	1/4 - 1/2 NNE	112	330
LOT 11,TAXBLOCK 9281	129-10 HILLSIDE AVENUE	1/4 - 1/2 N	AC126	383
LOT 21,TAXBLOCK 9281	86-08 130 STREET	1/4 - 1/2 N	AD129	413
LOT 16,TAXBLOCK 9281	129-14 HILLSIDE AVENUE	1/4 - 1/2 N	AC130	416
LOT 118,TAXBLOCK 9281	129-20 HILLSIDE AVENUE	1/4 - 1/2 N	AD134	425
LOT 2,TAXBLOCK 9282	130-10 METROPOLITAN AVE	1/4 - 1/2 N	AD142	436
LOT 40,TAXBLOCK 9285	131-10 HILLSIDE AVENUE	1/4 - 1/2 NNE	AF160	507
LOT 45,TAXBLOCK 9250	129-19 METROPOLITAN AVE	1/4 - 1/2 N	AS185	600
LOT 49,TAXBLOCK 9250	129-11 METROPOLITAN AVE	1/4 - 1/2 N	AS186	602
LOT 54,TAXBLOCK 9250	129-09 METROPOLITAN AVE	1/4 - 1/2 N	AS189	606
LOT 58,TAXBLOCK 9275	121-19 JAMAICA AVENUE	1/4 - 1/2 WNW	AU191	608
LOT 28,TAXBLOCK 9252	131-09 HILLSIDE AVENUE	1/4 - 1/2 NNE	AO195	622
LOT 8,TAXBLOCK 9331	121-08 JAMAICA AVENUE	1/4 - 1/2 WNW	AU196	623
LOT 1,TAXBLOCK 9331	121-02 JAMAICA AVENUE	1/4 - 1/2 WNW	AU199	629
LOT 65,TAXBLOCK 9275	JAMAICA AVENUE	1/4 - 1/2 WNW	AX212	657
LOT 65,TAXBLOCK 9249	127-01 127 STREET	1/4 - 1/2 NNW	AV218	683
LOT 26,TAXBLOCK 9622	135-11 HILLSIDE AVENUE	1/4 - 1/2 NNE	249	750

EXECUTIVE SUMMARY

Due to poor or inadequate address information, the following sites were not mapped:

Site Name	Database(s)
CON EDISON	RCRA-SQG, NY MANIFEST
TM6738	RCRA-SQG, NY MANIFEST
VS1865	RCRA-SQG, NY MANIFEST
VS701	RCRA-SQG, NY MANIFEST
NYNEX	NY MANIFEST
MURI-LU KNITTING MILL	DRYCLEANERS
PRIVATE HOME	LTANKS
PERSAUD HOME	LTANKS
PUBLIC SCHOOL 254	UST
86-11A 124TH STREET	AST
VERIZON MANHOLE 289	RCRA-SQG
121TH STREET	NY Spills, NY Hist Spills
LIRR 89 AV LOCOMOTIVESPIL	NY Spills, NY Hist Spills
BET 127TH & 130TH 91ST AV	NY Spills, NY Hist Spills
MANHOLE 1507	NY Spills
101-70 130TH ST/GIASI	NY Spills, NY Hist Spills
SB 17577	NY Spills
TM# 6019	NY Spills
LIRR-12TH ST & 91ST AVE	NY Spills, NY Hist Spills
METROPOLITAN RECYCLING & MFG. CO.	SWRCY
US EXPRESS, INC.	ICIS
CITY READY MIX, INC. - PLT #1	ICIS

OVERVIEW MAP - 2106109.1s

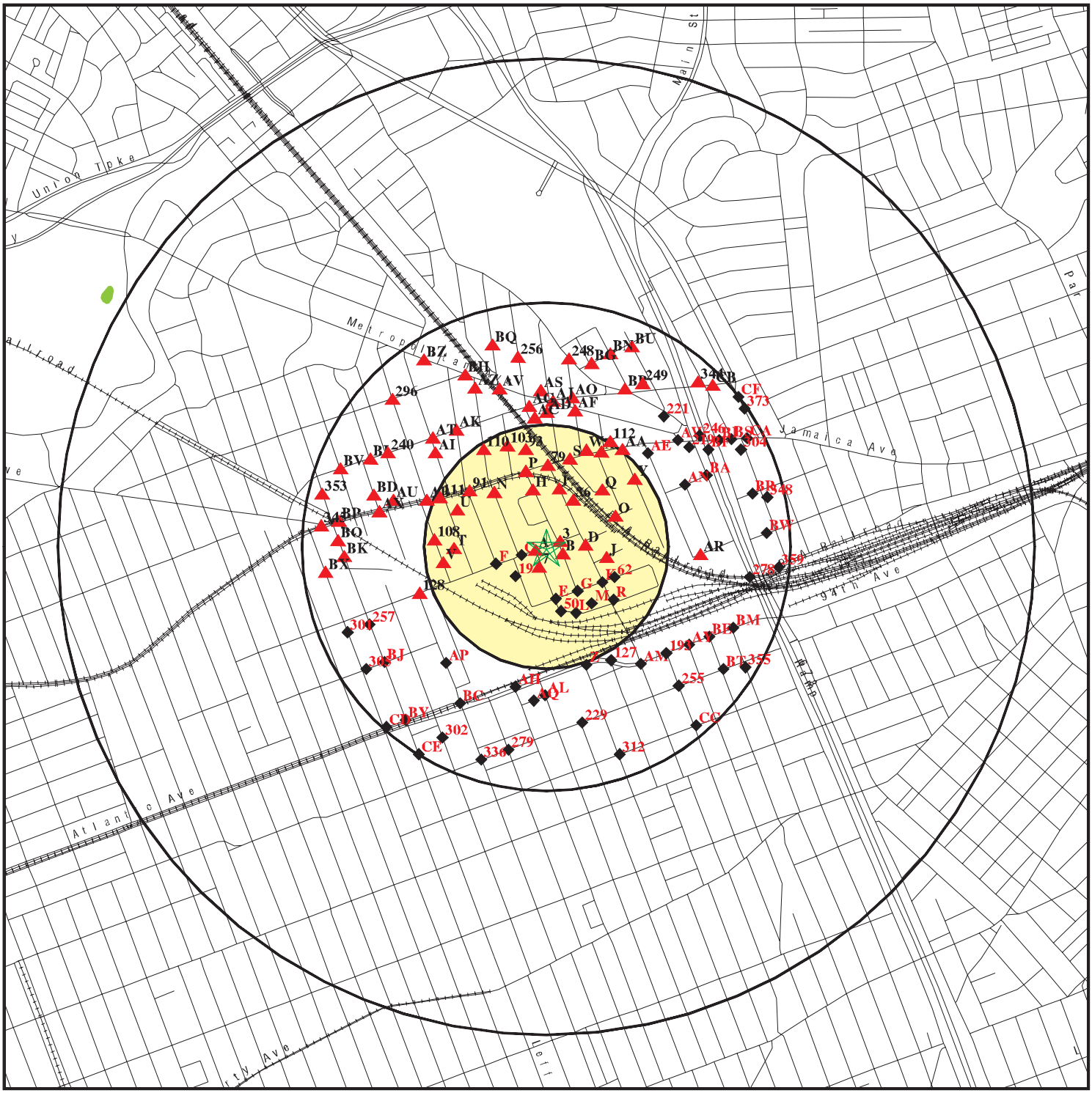

SITE NAME: LIRR2	CLIENT: TRC Environmental Consultants
ADDRESS: 127-90 89th street Richmond Hill NY 11418	CONTACT: Sam Monte
LAT/LONG: 40.6993 / 73.8226	INQUIRY #: 2106109.1s DATE: December 21, 2007 11:47 am

Copyright © 2007 EDR, Inc. © 2007 Tele Atlas Rel. 07/2006.

DETAIL MAP - 2106109.1s

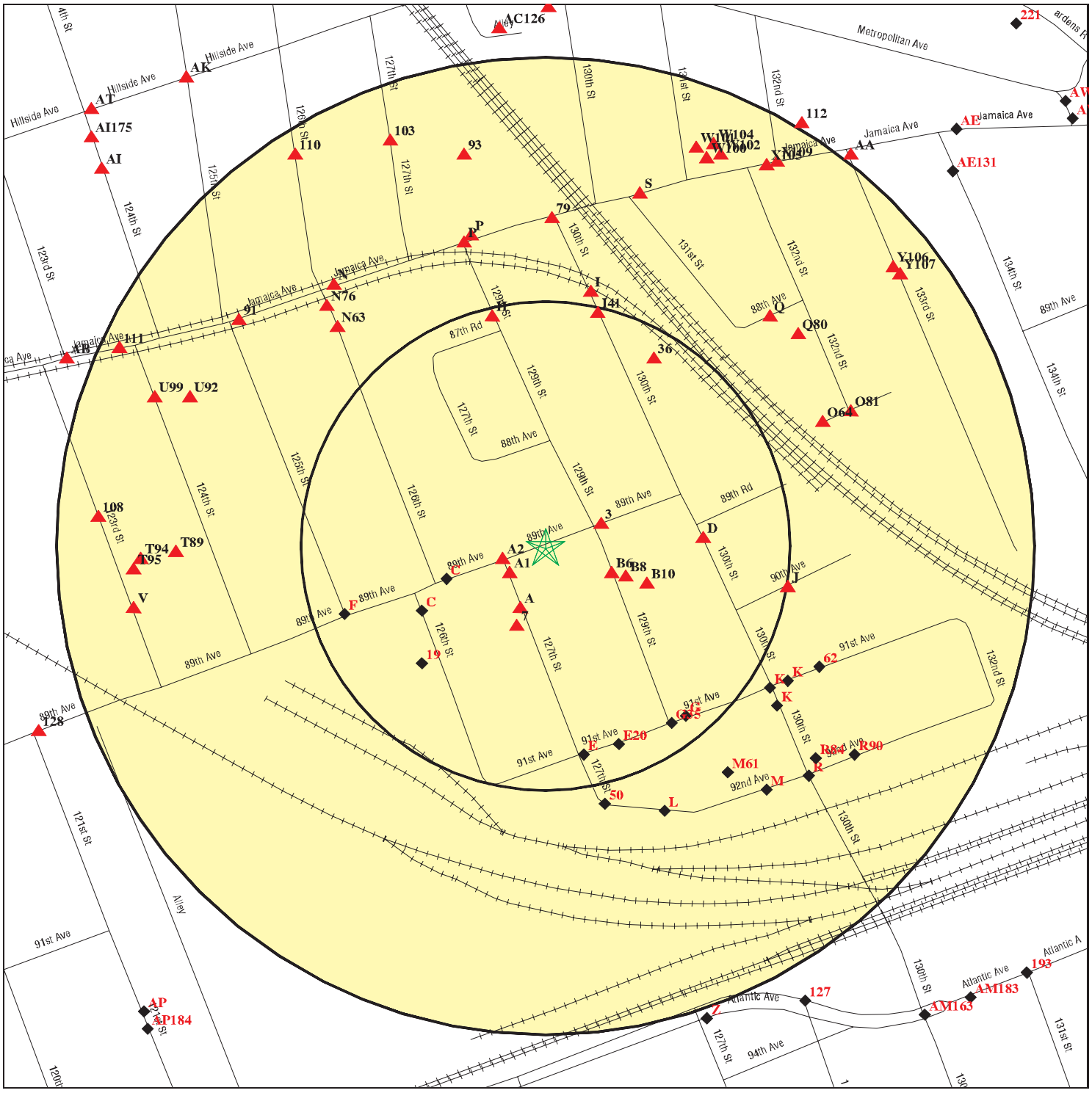

0 1/16 1/8 1/4 Miles

- Target Property
- Sites at elevations higher than or equal to the target property
- Sites at elevations lower than the target property
- Manufactured Gas Plants
- Sensitive Receptors
- National Priority List Sites
- Dept. Defense Sites
- Indian Reservations BIA
- Oil & Gas pipelines

SITE NAME: LIRR2	CLIENT: TRC Environmental Consultants
ADDRESS: 127-90 89th street Richmond Hill NY 11418	CONTACT: Sam Monte
LAT/LONG: 40.6993 / 73.8226	INQUIRY #: 2106109.1s DATE: December 21, 2007 11:47 am

Copyright © 2007 EDR, Inc. © 2007 Tele Atlas Rel. 07/2006.

MAP FINDINGS SUMMARY

Database	Target Property	Search Distance (Miles)	< 1/8	1/8 - 1/4	1/4 - 1/2	1/2 - 1	> 1	Total Plotted
FEDERAL RECORDS								
NPL		1.000	0	0	0	0	NR	0
Proposed NPL		1.000	0	0	0	0	NR	0
Delisted NPL		1.000	0	0	0	0	NR	0
NPL LIENS		0.500	0	0	0	NR	NR	0
CERCLIS		0.500	0	0	0	NR	NR	0
CERC-NFRAP		0.500	0	0	0	NR	NR	0
CORRACTS		1.000	0	0	0	0	NR	0
RCRA TSD		0.500	0	0	0	NR	NR	0
RCRA Lg. Quan. Gen.		0.500	1	2	2	NR	NR	5
RCRA Sm. Quan. Gen.		0.500	4	10	31	NR	NR	45
ERNS		0.500	0	0	4	NR	NR	4
HMIRS		0.500	0	0	1	NR	NR	1
US ENG CONTROLS		0.500	0	0	0	NR	NR	0
US INST CONTROL		0.500	0	0	0	NR	NR	0
DOD		1.000	0	0	0	0	NR	0
FUDS		1.000	0	0	0	0	NR	0
US BROWNFIELDS		0.500	0	0	0	NR	NR	0
CONSENT		1.000	0	0	0	0	NR	0
ROD		1.000	0	0	0	0	NR	0
UMTRA		0.500	0	0	0	NR	NR	0
ODI		0.500	0	0	0	NR	NR	0
TRIS		0.500	0	0	0	NR	NR	0
TSCA		0.500	0	0	0	NR	NR	0
FTTS		0.500	0	1	0	NR	NR	1
SSTS		0.500	0	1	0	NR	NR	1
LIENS 2		0.500	0	0	0	NR	NR	0
RADINFO		0.500	0	0	0	NR	NR	0
CDL		0.500	0	0	0	NR	NR	0
HIST FTTS		0.500	0	1	0	NR	NR	1
DEBRIS REGION 9		0.500	0	0	0	NR	NR	0
ICIS		0.500	0	1	1	NR	NR	2
LUCIS		0.500	0	0	0	NR	NR	0
DOT OPS		0.500	0	0	0	NR	NR	0
PADS		0.500	0	0	0	NR	NR	0
MLTS		0.500	0	0	0	NR	NR	0
MINES		0.500	0	0	0	NR	NR	0
FINDS		0.500	11	21	56	NR	NR	88
RAATS		0.500	0	0	0	NR	NR	0
STATE AND LOCAL RECORDS								
HSWDS		0.500	0	1	0	NR	NR	1
State Haz. Waste		1.000	0	0	0	0	NR	0
DEL SHWS		1.000	0	0	0	0	NR	0
State Landfill		0.500	0	0	0	NR	NR	0
SWRCY		0.500	0	0	0	NR	NR	0
SWTIRE		0.500	0	0	0	NR	NR	0
LTANKS		0.500	4	5	24	NR	NR	33

MAP FINDINGS SUMMARY

Database	Target Property	Search Distance (Miles)	< 1/8	1/8 - 1/4	1/4 - 1/2	1/2 - 1	> 1	Total Plotted
HIST LTANKS		0.500	3	3	21	NR	NR	27
UST		0.500	4	7	39	NR	NR	50
CBS UST		0.500	0	0	1	NR	NR	1
MOSF UST		0.500	0	0	0	NR	NR	0
HIST UST		0.500	3	5	40	NR	NR	48
AST		0.500	2	6	14	NR	NR	22
CBS AST		0.500	1	5	0	NR	NR	6
HIST AST		0.500	2	2	13	NR	NR	17
MOSF AST		0.500	0	0	0	NR	NR	0
MANIFEST		0.500	4	10	25	NR	NR	39
NY Spills		0.500	16	14	97	NR	NR	127
NY Hist Spills		0.500	13	8	78	NR	NR	99
ENG CONTROLS		0.500	0	0	0	NR	NR	0
INST CONTROL		0.500	0	0	0	NR	NR	0
VCP		0.500	0	1	0	NR	NR	1
DRYCLEANERS		0.500	0	1	3	NR	NR	4
BROWNFIELDS		0.500	0	0	0	NR	NR	0
SPDES		0.500	0	0	0	NR	NR	0
AIRS		0.500	0	0	0	NR	NR	0
CBS		0.500	1	5	1	NR	NR	7
E DESIGNATION		0.500	2	9	17	NR	NR	28
RES DECL		0.180	0	0	NR	NR	NR	0
MOSF		0.500	0	0	0	NR	NR	0
TRIBAL RECORDS								
INDIAN RESERV		1.000	0	0	0	0	NR	0
INDIAN LUST		0.500	0	0	0	NR	NR	0
INDIAN UST		0.500	0	0	0	NR	NR	0
EDR PROPRIETARY RECORDS								
Manufactured Gas Plants		1.000	0	0	0	0	NR	0

NOTES:

TP = Target Property

NR = Not Requested at this Search Distance

Sites may be listed in more than one database

A1 **ARCH AUTO PARTS CORP** **FINDS** **1000990231**
SW **89-15 127TH ST** **RCRA-LQG** **NYR000001909**
< 1/8 **RICHMOND, NY 11418** **NY MANIFEST**
119 ft.

Site 1 of 4 in cluster A

Relative:
Equal

Actual:
59 ft.

FINDS:
Other Pertinent Environmental Activity Identified at Site

RCRAInfo is a national information system that supports the Resource Conservation and Recovery Act (RCRA) program through the tracking of events and activities related to facilities that generate, transport, and treat, store, or dispose of hazardous waste. RCRAInfo allows RCRA program staff to track the notification, permit, compliance, and corrective action activities required under RCRA.

RCRAInfo:
Owner: KEMRAJ BODH
(718) 658-8460
EPA ID: NYR000001909

Contact: Not reported

Classification: Large Quantity Generator
TSDF Activities: Not reported

Violation Status: No violations found

NY MANIFEST:

Document ID:	NYC4397512
Manifest Status:	Completed after the designated time period for a TSDF to get a copy to the DEC
Trans1 State ID:	NYGF4332
Trans2 State ID:	Not reported
Generator Ship Date:	961219
Trans1 Recv Date:	961219
Trans2 Recv Date:	Not reported
TSD Site Recv Date:	961227
Part A Recv Date:	970110
Part B Recv Date:	970116
Generator EPA ID:	NYR000001909
Trans1 EPA ID:	ILD984908202
Trans2 EPA ID:	Not reported
TSDF ID:	NYD000708198
Waste Code:	D001 - NON-LISTED IGNITABLE WASTES
Quantity:	00016
Units:	G - Gallons (liquids only)* (8.3 pounds)
Number of Containers:	002
Container Type:	DM - Metal drums, barrels
Handling Method:	R Material recovery of more than 75 percent of the total material.
Specific Gravity:	100
Waste Code:	Not reported
Quantity:	00112
Units:	G - Gallons (liquids only)* (8.3 pounds)
Number of Containers:	007
Container Type:	DM - Metal drums, barrels
Handling Method:	R Material recovery of more than 75 percent of the total material.
Specific Gravity:	100
Year:	96
Manifest Tracking Num:	Not reported

ARCH AUTO PARTS CORP (Continued) **1000990231**

Import Ind:	Not reported
Export Ind:	Not reported
Discr Quantity Ind:	Not reported
Discr Type Ind:	Not reported
Discr Residue Ind:	Not reported
Discr Partial Reject Ind:	Not reported
Discr Full Reject Ind:	Not reported
Manifest Ref Num:	Not reported
Alt Fac RCRA Id:	Not reported
Alt Fac Sign Date:	Not reported
Mgmt Method Type Code:	Not reported
EPA ID:	NYR000001909
Facility Name:	ARCH AUTO PARTS
Facility Address:	89-15 127 ST
Facility City:	QUEENS
Facility Address 2:	Not reported
Country:	USA
County:	QU
Mailing Name:	ARCH AUTO PARTS
Mailing Contact:	ARCH AUTO PARTS
Mailing Address:	89-15 127 ST
Mailing Address 2:	Not reported
Mailing City:	QUEENS
Mailing State:	NY
Mailing Zip:	Not reported
Mailing Zip4:	Not reported
Mailing Country:	USA
Mailing Phone:	718-850-0478

Document ID:	NYC4674982
Manifest Status:	Completed copy
Trans1 State ID:	NYGF4332
Trans2 State ID:	Not reported
Generator Ship Date:	970319
Trans1 Recv Date:	970319
Trans2 Recv Date:	Not reported
TSD Site Recv Date:	970321
Part A Recv Date:	970409
Part B Recv Date:	970402
Generator EPA ID:	NYR000001909
Trans1 EPA ID:	ILD984908202
Trans2 EPA ID:	Not reported
TSDF ID:	NYD000708198
Waste Code:	D001 - NON-LISTED IGNITABLE WASTES
Quantity:	00024
Units:	G - Gallons (liquids only)* (8.3 pounds)
Number of Containers:	003
Container Type:	DM - Metal drums, barrels
Handling Method:	R Material recovery of more than 75 percent of the total material.
Specific Gravity:	100
Waste Code:	Not reported
Quantity:	00160
Units:	G - Gallons (liquids only)* (8.3 pounds)
Number of Containers:	010
Container Type:	DM - Metal drums, barrels
Handling Method:	R Material recovery of more than 75 percent of the total material.
Specific Gravity:	100

ARCH AUTO PARTS CORP (Continued) **1000990231**

Year:	97
Manifest Tracking Num:	Not reported
Import Ind:	Not reported
Export Ind:	Not reported
Discr Quantity Ind:	Not reported
Discr Type Ind:	Not reported
Discr Residue Ind:	Not reported
Discr Partial Reject Ind:	Not reported
Discr Full Reject Ind:	Not reported
Manifest Ref Num:	Not reported
Alt Fac RCRA Id:	Not reported
Alt Fac Sign Date:	Not reported
Mgmt Method Type Code:	Not reported
EPA ID:	NYR000001909
Facility Name:	ARCH AUTO PARTS
Facility Address:	89-15 127 ST
Facility City:	QUEENS
Facility Address 2:	Not reported
Country:	USA
County:	QU
Mailing Name:	ARCH AUTO PARTS
Mailing Contact:	ARCH AUTO PARTS
Mailing Address:	89-15 127 ST
Mailing Address 2:	Not reported
Mailing City:	QUEENS
Mailing State:	NY
Mailing Zip:	Not reported
Mailing Zip4:	Not reported
Mailing Country:	USA
Mailing Phone:	718-850-0478
Document ID:	NYC4909228
Manifest Status:	Completed copy
Trans1 State ID:	NYC4332
Trans2 State ID:	Not reported
Generator Ship Date:	971126
Trans1 Recv Date:	971126
Trans2 Recv Date:	Not reported
TSD Site Recv Date:	971203
Part A Recv Date:	971216
Part B Recv Date:	971216
Generator EPA ID:	NYR000001909
Trans1 EPA ID:	ILD984908202
Trans2 EPA ID:	Not reported
TSDF ID:	NYD000708198
Waste Code:	D001 - NON-LISTED IGNITABLE WASTES
Quantity:	00018
Units:	G - Gallons (liquids only)* (8.3 pounds)
Number of Containers:	002
Container Type:	DM - Metal drums, barrels
Handling Method:	R Material recovery of more than 75 percent of the total material.
Specific Gravity:	100
Waste Code:	Not reported
Quantity:	00119
Units:	G - Gallons (liquids only)* (8.3 pounds)
Number of Containers:	007
Container Type:	DM - Metal drums, barrels

ARCH AUTO PARTS CORP (Continued) **1000990231**

Handling Method:	R Material recovery of more than 75 percent of the total material.
Specific Gravity:	100
Year:	97
Manifest Tracking Num:	Not reported
Import Ind:	Not reported
Export Ind:	Not reported
Discr Quantity Ind:	Not reported
Discr Type Ind:	Not reported
Discr Residue Ind:	Not reported
Discr Partial Reject Ind:	Not reported
Discr Full Reject Ind:	Not reported
Manifest Ref Num:	Not reported
Alt Fac RCRA Id:	Not reported
Alt Fac Sign Date:	Not reported
Mgmt Method Type Code:	Not reported
EPA ID:	NYR000001909
Facility Name:	ARCH AUTO PARTS
Facility Address:	89-15 127 ST
Facility City:	QUEENS
Facility Address 2:	Not reported
Country:	USA
County:	QU
Mailing Name:	ARCH AUTO PARTS
Mailing Contact:	ARCH AUTO PARTS
Mailing Address:	89-15 127 ST
Mailing Address 2:	Not reported
Mailing City:	QUEENS
Mailing State:	NY
Mailing Zip:	Not reported
Mailing Zip4:	Not reported
Mailing Country:	USA
Mailing Phone:	718-850-0478
Document ID:	NYC4450476
Manifest Status:	Completed copy
Trans1 State ID:	NYJU4819
Trans2 State ID:	Not reported
Generator Ship Date:	970120
Trans1 Recv Date:	970120
Trans2 Recv Date:	Not reported
TSD Site Recv Date:	970122
Part A Recv Date:	970205
Part B Recv Date:	970203
Generator EPA ID:	NYR000001909
Trans1 EPA ID:	ILD984908202
Trans2 EPA ID:	Not reported
TSDF ID:	NYD000708198
Waste Code:	D001 - NON-LISTED IGNITABLE WASTES
Quantity:	00015
Units:	G - Gallons (liquids only)* (8.3 pounds)
Number of Containers:	002
Container Type:	DM - Metal drums, barrels
Handling Method:	R Material recovery of more than 75 percent of the total material.
Specific Gravity:	100
Waste Code:	Not reported
Quantity:	00134
Units:	G - Gallons (liquids only)* (8.3 pounds)

ARCH AUTO PARTS CORP (Continued) **1000990231**

Number of Containers:	008
Container Type:	DM - Metal drums, barrels
Handling Method:	R Material recovery of more than 75 percent of the total material.
Specific Gravity:	100
Year:	97
Manifest Tracking Num:	Not reported
Import Ind:	Not reported
Export Ind:	Not reported
Discr Quantity Ind:	Not reported
Discr Type Ind:	Not reported
Discr Residue Ind:	Not reported
Discr Partial Reject Ind:	Not reported
Discr Full Reject Ind:	Not reported
Manifest Ref Num:	Not reported
Alt Fac RCRA Id:	Not reported
Alt Fac Sign Date:	Not reported
Mgmt Method Type Code:	Not reported
EPA ID:	NYR000001909
Facility Name:	ARCH AUTO PARTS
Facility Address:	89-15 127 ST
Facility City:	QUEENS
Facility Address 2:	Not reported
Country:	USA
County:	QU
Mailing Name:	ARCH AUTO PARTS
Mailing Contact:	ARCH AUTO PARTS
Mailing Address:	89-15 127 ST
Mailing Address 2:	Not reported
Mailing City:	QUEENS
Mailing State:	NY
Mailing Zip:	Not reported
Mailing Zip4:	Not reported
Mailing Country:	USA
Mailing Phone:	718-850-0478
Document ID:	NYC4732064
Manifest Status:	Completed copy
Trans1 State ID:	NYGF4332
Trans2 State ID:	Not reported
Generator Ship Date:	970515
Trans1 Recv Date:	970515
Trans2 Recv Date:	Not reported
TSD Site Recv Date:	970521
Part A Recv Date:	970609
Part B Recv Date:	970602
Generator EPA ID:	NYR000001909
Trans1 EPA ID:	ILD984908202
Trans2 EPA ID:	Not reported
TSDF ID:	NYD000708198
Waste Code:	D001 - NON-LISTED IGNITABLE WASTES
Quantity:	00027
Units:	G - Gallons (liquids only)* (8.3 pounds)
Number of Containers:	003
Container Type:	DM - Metal drums, barrels
Handling Method:	R Material recovery of more than 75 percent of the total material.
Specific Gravity:	100
Waste Code:	Not reported

ARCH AUTO PARTS CORP (Continued) **1000990231**

Quantity:	00108
Units:	G - Gallons (liquids only)* (8.3 pounds)
Number of Containers:	006
Container Type:	DM - Metal drums, barrels
Handling Method:	R Material recovery of more than 75 percent of the total material.
Specific Gravity:	100
Year:	97
Manifest Tracking Num:	Not reported
Import Ind:	Not reported
Export Ind:	Not reported
Discr Quantity Ind:	Not reported
Discr Type Ind:	Not reported
Discr Residue Ind:	Not reported
Discr Partial Reject Ind:	Not reported
Discr Full Reject Ind:	Not reported
Manifest Ref Num:	Not reported
Alt Fac RCRA Id:	Not reported
Alt Fac Sign Date:	Not reported
Mgmt Method Type Code:	Not reported
EPA ID:	NYR000001909
Facility Name:	ARCH AUTO PARTS
Facility Address:	89-15 127 ST
Facility City:	QUEENS
Facility Address 2:	Not reported
Country:	USA
County:	QU
Mailing Name:	ARCH AUTO PARTS
Mailing Contact:	ARCH AUTO PARTS
Mailing Address:	89-15 127 ST
Mailing Address 2:	Not reported
Mailing City:	QUEENS
Mailing State:	NY
Mailing Zip:	Not reported
Mailing Zip4:	Not reported
Mailing Country:	USA
Mailing Phone:	718-850-0478
Document ID:	NYC4707303
Manifest Status:	Completed copy
Trans1 State ID:	NYGF4332
Trans2 State ID:	Not reported
Generator Ship Date:	970501
Trans1 Recv Date:	970501
Trans2 Recv Date:	Not reported
TSD Site Recv Date:	970506
Part A Recv Date:	970609
Part B Recv Date:	970515
Generator EPA ID:	NYR000001909
Trans1 EPA ID:	ILD984908202
Trans2 EPA ID:	Not reported
TSDF ID:	NYD000708198
Waste Code:	D001 - NON-LISTED IGNITABLE WASTES
Quantity:	00009
Units:	G - Gallons (liquids only)* (8.3 pounds)
Number of Containers:	001
Container Type:	DM - Metal drums, barrels
Handling Method:	R Material recovery of more than 75 percent of the total material.

ARCH AUTO PARTS CORP (Continued) **1000990231**

Specific Gravity:	100
Waste Code:	Not reported
Quantity:	00108
Units:	G - Gallons (liquids only)* (8.3 pounds)
Number of Containers:	007
Container Type:	DM - Metal drums, barrels
Handling Method:	R Material recovery of more than 75 percent of the total material.
Specific Gravity:	100
Year:	97
Manifest Tracking Num:	Not reported
Import Ind:	Not reported
Export Ind:	Not reported
Discr Quantity Ind:	Not reported
Discr Type Ind:	Not reported
Discr Residue Ind:	Not reported
Discr Partial Reject Ind:	Not reported
Discr Full Reject Ind:	Not reported
Manifest Ref Num:	Not reported
Alt Fac RCRA Id:	Not reported
Alt Fac Sign Date:	Not reported
Mgmt Method Type Code:	Not reported
EPA ID:	NYR000001909
Facility Name:	ARCH AUTO PARTS
Facility Address:	89-15 127 ST
Facility City:	QUEENS
Facility Address 2:	Not reported
Country:	USA
County:	QU
Mailing Name:	ARCH AUTO PARTS
Mailing Contact:	ARCH AUTO PARTS
Mailing Address:	89-15 127 ST
Mailing Address 2:	Not reported
Mailing City:	QUEENS
Mailing State:	NY
Mailing Zip:	Not reported
Mailing Zip4:	Not reported
Mailing Country:	USA
Mailing Phone:	718-850-0478
Document ID:	NYC4661190
Manifest Status:	Completed copy
Trans1 State ID:	NYGF4332
Trans2 State ID:	Not reported
Generator Ship Date:	970404
Trans1 Recv Date:	970404
Trans2 Recv Date:	Not reported
TSD Site Recv Date:	970409
Part A Recv Date:	970417
Part B Recv Date:	970422
Generator EPA ID:	NYR000001909
Trans1 EPA ID:	ILD984908202
Trans2 EPA ID:	Not reported
TSDF ID:	NYD000708198
Waste Code:	D001 - NON-LISTED IGNITABLE WASTES
Quantity:	00016
Units:	G - Gallons (liquids only)* (8.3 pounds)
Number of Containers:	002

ARCH AUTO PARTS CORP (Continued) **1000990231**

Container Type:	DM - Metal drums, barrels
Handling Method:	R Material recovery of more than 75 percent of the total material.
Specific Gravity:	100
Waste Code:	Not reported
Quantity:	00144
Units:	G - Gallons (liquids only)* (8.3 pounds)
Number of Containers:	009
Container Type:	DM - Metal drums, barrels
Handling Method:	R Material recovery of more than 75 percent of the total material.
Specific Gravity:	100
Year:	97
Manifest Tracking Num:	Not reported
Import Ind:	Not reported
Export Ind:	Not reported
Discr Quantity Ind:	Not reported
Discr Type Ind:	Not reported
Discr Residue Ind:	Not reported
Discr Partial Reject Ind:	Not reported
Discr Full Reject Ind:	Not reported
Manifest Ref Num:	Not reported
Alt Fac RCRA Id:	Not reported
Alt Fac Sign Date:	Not reported
Mgmt Method Type Code:	Not reported
EPA ID:	NYR000001909
Facility Name:	ARCH AUTO PARTS
Facility Address:	89-15 127 ST
Facility City:	QUEENS
Facility Address 2:	Not reported
Country:	USA
County:	QU
Mailing Name:	ARCH AUTO PARTS
Mailing Contact:	ARCH AUTO PARTS
Mailing Address:	89-15 127 ST
Mailing Address 2:	Not reported
Mailing City:	QUEENS
Mailing State:	NY
Mailing Zip:	Not reported
Mailing Zip4:	Not reported
Mailing Country:	USA
Mailing Phone:	718-850-0478
Document ID:	NYC4744732
Manifest Status:	Completed copy
Trans1 State ID:	NYGF4332
Trans2 State ID:	Not reported
Generator Ship Date:	970528
Trans1 Recv Date:	970528
Trans2 Recv Date:	Not reported
TSD Site Recv Date:	970530
Part A Recv Date:	970609
Part B Recv Date:	970610
Generator EPA ID:	NYR000001909
Trans1 EPA ID:	ILD984908202
Trans2 EPA ID:	Not reported
TSDF ID:	NYD000708198
Waste Code:	D001 - NON-LISTED IGNITABLE WASTES
Quantity:	00018

ARCH AUTO PARTS CORP (Continued) **1000990231**

Units:	G - Gallons (liquids only)* (8.3 pounds)
Number of Containers:	002
Container Type:	DM - Metal drums, barrels
Handling Method:	R Material recovery of more than 75 percent of the total material.
Specific Gravity:	100
Waste Code:	Not reported
Quantity:	00119
Units:	G - Gallons (liquids only)* (8.3 pounds)
Number of Containers:	007
Container Type:	DM - Metal drums, barrels
Handling Method:	R Material recovery of more than 75 percent of the total material.
Specific Gravity:	100
Year:	97
Manifest Tracking Num:	Not reported
Import Ind:	Not reported
Export Ind:	Not reported
Discr Quantity Ind:	Not reported
Discr Type Ind:	Not reported
Discr Residue Ind:	Not reported
Discr Partial Reject Ind:	Not reported
Discr Full Reject Ind:	Not reported
Manifest Ref Num:	Not reported
Alt Fac RCRA Id:	Not reported
Alt Fac Sign Date:	Not reported
Mgmt Method Type Code:	Not reported
EPA ID:	NYR000001909
Facility Name:	ARCH AUTO PARTS
Facility Address:	89-15 127 ST
Facility City:	QUEENS
Facility Address 2:	Not reported
Country:	USA
County:	QU
Mailing Name:	ARCH AUTO PARTS
Mailing Contact:	ARCH AUTO PARTS
Mailing Address:	89-15 127 ST
Mailing Address 2:	Not reported
Mailing City:	QUEENS
Mailing State:	NY
Mailing Zip:	Not reported
Mailing Zip4:	Not reported
Mailing Country:	USA
Mailing Phone:	718-850-0478
Document ID:	NYC4480233
Manifest Status:	Completed copy
Trans1 State ID:	NYGF4332
Trans2 State ID:	Not reported
Generator Ship Date:	970624
Trans1 Recv Date:	970624
Trans2 Recv Date:	Not reported
TSD Site Recv Date:	970627
Part A Recv Date:	970710
Part B Recv Date:	970717
Generator EPA ID:	NYR000001909
Trans1 EPA ID:	ILD984908202
Trans2 EPA ID:	Not reported
TSDF ID:	NYD000708198

ARCH AUTO PARTS CORP (Continued) **1000990231**

Waste Code:	D001 - NON-LISTED IGNITABLE WASTES
Quantity:	00009
Units:	G - Gallons (liquids only)* (8.3 pounds)
Number of Containers:	001
Container Type:	DM - Metal drums, barrels
Handling Method:	R Material recovery of more than 75 percent of the total material.
Specific Gravity:	100
Waste Code:	Not reported
Quantity:	00119
Units:	G - Gallons (liquids only)* (8.3 pounds)
Number of Containers:	007
Container Type:	DM - Metal drums, barrels
Handling Method:	R Material recovery of more than 75 percent of the total material.
Specific Gravity:	100
Year:	97
Manifest Tracking Num:	Not reported
Import Ind:	Not reported
Export Ind:	Not reported
Discr Quantity Ind:	Not reported
Discr Type Ind:	Not reported
Discr Residue Ind:	Not reported
Discr Partial Reject Ind:	Not reported
Discr Full Reject Ind:	Not reported
Manifest Ref Num:	Not reported
Alt Fac RCRA Id:	Not reported
Alt Fac Sign Date:	Not reported
Mgmt Method Type Code:	Not reported
EPA ID:	NYR000001909
Facility Name:	ARCH AUTO PARTS
Facility Address:	89-15 127 ST
Facility City:	QUEENS
Facility Address 2:	Not reported
Country:	USA
County:	QU
Mailing Name:	ARCH AUTO PARTS
Mailing Contact:	ARCH AUTO PARTS
Mailing Address:	89-15 127 ST
Mailing Address 2:	Not reported
Mailing City:	QUEENS
Mailing State:	NY
Mailing Zip:	Not reported
Mailing Zip4:	Not reported
Mailing Country:	USA
Mailing Phone:	718-850-0478
Document ID:	NYC4763970
Manifest Status:	Completed after the designated time period for a TSDF to get a copy to the DEC
Trans1 State ID:	NYCGF4332
Trans2 State ID:	Not reported
Generator Ship Date:	970612
Trans1 Recv Date:	970612
Trans2 Recv Date:	Not reported
TSD Site Recv Date:	970619
Part A Recv Date:	970625
Part B Recv Date:	970708
Generator EPA ID:	NYR000001909
Trans1 EPA ID:	ILD984908202

ARCH AUTO PARTS CORP (Continued) **1000990231**

Trans2 EPA ID:	Not reported
TSDF ID:	NYD000708198
Waste Code:	D001 - NON-LISTED IGNITABLE WASTES
Quantity:	00027
Units:	G - Gallons (liquids only)* (8.3 pounds)
Number of Containers:	003
Container Type:	DM - Metal drums, barrels
Handling Method:	R Material recovery of more than 75 percent of the total material.
Specific Gravity:	100
Waste Code:	Not reported
Quantity:	00119
Units:	G - Gallons (liquids only)* (8.3 pounds)
Number of Containers:	007
Container Type:	DM - Metal drums, barrels
Handling Method:	R Material recovery of more than 75 percent of the total material.
Specific Gravity:	100
Year:	97
Manifest Tracking Num:	Not reported
Import Ind:	Not reported
Export Ind:	Not reported
Discr Quantity Ind:	Not reported
Discr Type Ind:	Not reported
Discr Residue Ind:	Not reported
Discr Partial Reject Ind:	Not reported
Discr Full Reject Ind:	Not reported
Manifest Ref Num:	Not reported
Alt Fac RCRA Id:	Not reported
Alt Fac Sign Date:	Not reported
Mgmt Method Type Code:	Not reported
EPA ID:	NYR000001909
Facility Name:	ARCH AUTO PARTS
Facility Address:	89-15 127 ST
Facility City:	QUEENS
Facility Address 2:	Not reported
Country:	USA
County:	QU
Mailing Name:	ARCH AUTO PARTS
Mailing Contact:	ARCH AUTO PARTS
Mailing Address:	89-15 127 ST
Mailing Address 2:	Not reported
Mailing City:	QUEENS
Mailing State:	NY
Mailing Zip:	Not reported
Mailing Zip4:	Not reported
Mailing Country:	USA
Mailing Phone:	718-850-0478
Document ID:	NYC3270982
Manifest Status:	Completed copy
Trans1 State ID:	NYGF4332
Trans2 State ID:	Not reported
Generator Ship Date:	970108
Trans1 Recv Date:	970108
Trans2 Recv Date:	Not reported
TSD Site Recv Date:	970108
Part A Recv Date:	970203
Part B Recv Date:	970123

ARCH AUTO PARTS CORP (Continued) **1000990231**

Generator EPA ID:	NYR000001909
Trans1 EPA ID:	ILD984908202
Trans2 EPA ID:	Not reported
TSDF ID:	NYD000708198
Waste Code:	D001 - NON-LISTED IGNITABLE WASTES
Quantity:	00016
Units:	G - Gallons (liquids only)* (8.3 pounds)
Number of Containers:	002
Container Type:	DM - Metal drums, barrels
Handling Method:	R Material recovery of more than 75 percent of the total material.
Specific Gravity:	100
Waste Code:	Not reported
Quantity:	00064
Units:	G - Gallons (liquids only)* (8.3 pounds)
Number of Containers:	004
Container Type:	DM - Metal drums, barrels
Handling Method:	R Material recovery of more than 75 percent of the total material.
Specific Gravity:	100
Year:	97
Manifest Tracking Num:	Not reported
Import Ind:	Not reported
Export Ind:	Not reported
Discr Quantity Ind:	Not reported
Discr Type Ind:	Not reported
Discr Residue Ind:	Not reported
Discr Partial Reject Ind:	Not reported
Discr Full Reject Ind:	Not reported
Manifest Ref Num:	Not reported
Alt Fac RCRA Id:	Not reported
Alt Fac Sign Date:	Not reported
Mgmt Method Type Code:	Not reported
EPA ID:	NYR000001909
Facility Name:	ARCH AUTO PARTS
Facility Address:	89-15 127 ST
Facility City:	QUEENS
Facility Address 2:	Not reported
Country:	USA
County:	QU
Mailing Name:	ARCH AUTO PARTS
Mailing Contact:	ARCH AUTO PARTS
Mailing Address:	89-15 127 ST
Mailing Address 2:	Not reported
Mailing City:	QUEENS
Mailing State:	NY
Mailing Zip:	Not reported
Mailing Zip4:	Not reported
Mailing Country:	USA
Mailing Phone:	718-850-0478
Document ID:	NYC4461254
Manifest Status:	Completed copy
Trans1 State ID:	NYGF4332
Trans2 State ID:	Not reported
Generator Ship Date:	970205
Trans1 Recv Date:	970205
Trans2 Recv Date:	Not reported
TSD Site Recv Date:	970207

ARCH AUTO PARTS CORP (Continued) **1000990231**

Part A Recv Date:	970317
Part B Recv Date:	970219
Generator EPA ID:	NYR000001909
Trans1 EPA ID:	ILD984908202
Trans2 EPA ID:	Not reported
TSDF ID:	NYD000708198
Waste Code:	D001 - NON-LISTED IGNITABLE WASTES
Quantity:	00020
Units:	G - Gallons (liquids only)* (8.3 pounds)
Number of Containers:	003
Container Type:	DM - Metal drums, barrels
Handling Method:	R Material recovery of more than 75 percent of the total material.
Specific Gravity:	100
Waste Code:	Not reported
Quantity:	00188
Units:	G - Gallons (liquids only)* (8.3 pounds)
Number of Containers:	011
Container Type:	DM - Metal drums, barrels
Handling Method:	R Material recovery of more than 75 percent of the total material.
Specific Gravity:	100
Year:	97
Manifest Tracking Num:	Not reported
Import Ind:	Not reported
Export Ind:	Not reported
Discr Quantity Ind:	Not reported
Discr Type Ind:	Not reported
Discr Residue Ind:	Not reported
Discr Partial Reject Ind:	Not reported
Discr Full Reject Ind:	Not reported
Manifest Ref Num:	Not reported
Alt Fac RCRA Id:	Not reported
Alt Fac Sign Date:	Not reported
Mgmt Method Type Code:	Not reported
EPA ID:	NYR000001909
Facility Name:	ARCH AUTO PARTS
Facility Address:	89-15 127 ST
Facility City:	QUEENS
Facility Address 2:	Not reported
Country:	USA
County:	QU
Mailing Name:	ARCH AUTO PARTS
Mailing Contact:	ARCH AUTO PARTS
Mailing Address:	89-15 127 ST
Mailing Address 2:	Not reported
Mailing City:	QUEENS
Mailing State:	NY
Mailing Zip:	Not reported
Mailing Zip4:	Not reported
Mailing Country:	USA
Mailing Phone:	718-850-0478
Document ID:	NYC4804727
Manifest Status:	Completed copy
Trans1 State ID:	NYGF4332
Trans2 State ID:	Not reported
Generator Ship Date:	970723
Trans1 Recv Date:	970723

ARCH AUTO PARTS CORP (Continued) **1000990231**

Trans2 Recv Date:	Not reported
TSD Site Recv Date:	970725
Part A Recv Date:	970811
Part B Recv Date:	970811
Generator EPA ID:	NYR000001909
Trans1 EPA ID:	ILD984908202
Trans2 EPA ID:	Not reported
TSDF ID:	NYD000708198
Waste Code:	D001 - NON-LISTED IGNITABLE WASTES
Quantity:	00018
Units:	G - Gallons (liquids only)* (8.3 pounds)
Number of Containers:	002
Container Type:	DM - Metal drums, barrels
Handling Method:	R Material recovery of more than 75 percent of the total material.
Specific Gravity:	100
Waste Code:	Not reported
Quantity:	00136
Units:	G - Gallons (liquids only)* (8.3 pounds)
Number of Containers:	008
Container Type:	DM - Metal drums, barrels
Handling Method:	R Material recovery of more than 75 percent of the total material.
Specific Gravity:	100
Year:	97
Manifest Tracking Num:	Not reported
Import Ind:	Not reported
Export Ind:	Not reported
Discr Quantity Ind:	Not reported
Discr Type Ind:	Not reported
Discr Residue Ind:	Not reported
Discr Partial Reject Ind:	Not reported
Discr Full Reject Ind:	Not reported
Manifest Ref Num:	Not reported
Alt Fac RCRA Id:	Not reported
Alt Fac Sign Date:	Not reported
Mgmt Method Type Code:	Not reported
EPA ID:	NYR000001909
Facility Name:	ARCH AUTO PARTS
Facility Address:	89-15 127 ST
Facility City:	QUEENS
Facility Address 2:	Not reported
Country:	USA
County:	QU
Mailing Name:	ARCH AUTO PARTS
Mailing Contact:	ARCH AUTO PARTS
Mailing Address:	89-15 127 ST
Mailing Address 2:	Not reported
Mailing City:	QUEENS
Mailing State:	NY
Mailing Zip:	Not reported
Mailing Zip4:	Not reported
Mailing Country:	USA
Mailing Phone:	718-850-0478
Document ID:	NYC4655250
Manifest Status:	Completed copy
Trans1 State ID:	NYGF3013
Trans2 State ID:	Not reported

ARCH AUTO PARTS CORP (Continued) **1000990231**

Generator Ship Date:	970219
Trans1 Recv Date:	970219
Trans2 Recv Date:	Not reported
TSD Site Recv Date:	970221
Part A Recv Date:	970317
Part B Recv Date:	970303
Generator EPA ID:	NYR000001909
Trans1 EPA ID:	ILD984908202
Trans2 EPA ID:	Not reported
TSDF ID:	NYD000708198
Waste Code:	D001 - NON-LISTED IGNITABLE WASTES
Quantity:	00018
Units:	G - Gallons (liquids only)* (8.3 pounds)
Number of Containers:	002
Container Type:	DM - Metal drums, barrels
Handling Method:	R Material recovery of more than 75 percent of the total material.
Specific Gravity:	100
Waste Code:	Not reported
Quantity:	00128
Units:	G - Gallons (liquids only)* (8.3 pounds)
Number of Containers:	008
Container Type:	DM - Metal drums, barrels
Handling Method:	R Material recovery of more than 75 percent of the total material.
Specific Gravity:	100
Year:	97
Manifest Tracking Num:	Not reported
Import Ind:	Not reported
Export Ind:	Not reported
Discr Quantity Ind:	Not reported
Discr Type Ind:	Not reported
Discr Residue Ind:	Not reported
Discr Partial Reject Ind:	Not reported
Discr Full Reject Ind:	Not reported
Manifest Ref Num:	Not reported
Alt Fac RCRA Id:	Not reported
Alt Fac Sign Date:	Not reported
Mgmt Method Type Code:	Not reported
EPA ID:	NYR000001909
Facility Name:	ARCH AUTO PARTS
Facility Address:	89-15 127 ST
Facility City:	QUEENS
Facility Address 2:	Not reported
Country:	USA
County:	QU
Mailing Name:	ARCH AUTO PARTS
Mailing Contact:	ARCH AUTO PARTS
Mailing Address:	89-15 127 ST
Mailing Address 2:	Not reported
Mailing City:	QUEENS
Mailing State:	NY
Mailing Zip:	Not reported
Mailing Zip4:	Not reported
Mailing Country:	USA
Mailing Phone:	718-850-0478
Document ID:	NYC4565035
Manifest Status:	Completed copy

ARCH AUTO PARTS CORP (Continued) **1000990231**

Trans1 State ID:	NYCGF4332
Trans2 State ID:	Not reported
Generator Ship Date:	971031
Trans1 Recv Date:	971031
Trans2 Recv Date:	Not reported
TSD Site Recv Date:	971105
Part A Recv Date:	971119
Part B Recv Date:	971120
Generator EPA ID:	NYR000001909
Trans1 EPA ID:	ILD984908202
Trans2 EPA ID:	Not reported
TSDF ID:	NYD000708198
Waste Code:	D001 - NON-LISTED IGNITABLE WASTES
Quantity:	00009
Units:	G - Gallons (liquids only)* (8.3 pounds)
Number of Containers:	001
Container Type:	DM - Metal drums, barrels
Handling Method:	R Material recovery of more than 75 percent of the total material.
Specific Gravity:	100
Waste Code:	Not reported
Quantity:	00119
Units:	G - Gallons (liquids only)* (8.3 pounds)
Number of Containers:	007
Container Type:	DM - Metal drums, barrels
Handling Method:	R Material recovery of more than 75 percent of the total material.
Specific Gravity:	100
Year:	97
Manifest Tracking Num:	Not reported
Import Ind:	Not reported
Export Ind:	Not reported
Discr Quantity Ind:	Not reported
Discr Type Ind:	Not reported
Discr Residue Ind:	Not reported
Discr Partial Reject Ind:	Not reported
Discr Full Reject Ind:	Not reported
Manifest Ref Num:	Not reported
Alt Fac RCRA Id:	Not reported
Alt Fac Sign Date:	Not reported
Mgmt Method Type Code:	Not reported
EPA ID:	NYR000001909
Facility Name:	ARCH AUTO PARTS
Facility Address:	89-15 127 ST
Facility City:	QUEENS
Facility Address 2:	Not reported
Country:	USA
County:	QU
Mailing Name:	ARCH AUTO PARTS
Mailing Contact:	ARCH AUTO PARTS
Mailing Address:	89-15 127 ST
Mailing Address 2:	Not reported
Mailing City:	QUEENS
Mailing State:	NY
Mailing Zip:	Not reported
Mailing Zip4:	Not reported
Mailing Country:	USA
Mailing Phone:	718-850-0478

ARCH AUTO PARTS CORP (Continued) **1000990231**

Document ID:	NYC4788371
Manifest Status:	Completed copy
Trans1 State ID:	NYGF4332
Trans2 State ID:	Not reported
Generator Ship Date:	970703
Trans1 Recv Date:	970703
Trans2 Recv Date:	Not reported
TSD Site Recv Date:	970709
Part A Recv Date:	970729
Part B Recv Date:	970722
Generator EPA ID:	NYR000001909
Trans1 EPA ID:	ILD984908202
Trans2 EPA ID:	Not reported
TSDF ID:	NYD000708198
Waste Code:	D001 - NON-LISTED IGNITABLE WASTES
Quantity:	00014
Units:	G - Gallons (liquids only)* (8.3 pounds)
Number of Containers:	002
Container Type:	DM - Metal drums, barrels
Handling Method:	R Material recovery of more than 75 percent of the total material.
Specific Gravity:	100
Waste Code:	Not reported
Quantity:	00153
Units:	G - Gallons (liquids only)* (8.3 pounds)
Number of Containers:	009
Container Type:	DM - Metal drums, barrels
Handling Method:	R Material recovery of more than 75 percent of the total material.
Specific Gravity:	100
Year:	97
Manifest Tracking Num:	Not reported
Import Ind:	Not reported
Export Ind:	Not reported
Discr Quantity Ind:	Not reported
Discr Type Ind:	Not reported
Discr Residue Ind:	Not reported
Discr Partial Reject Ind:	Not reported
Discr Full Reject Ind:	Not reported
Manifest Ref Num:	Not reported
Alt Fac RCRA Id:	Not reported
Alt Fac Sign Date:	Not reported
Mgmt Method Type Code:	Not reported
EPA ID:	NYR000001909
Facility Name:	ARCH AUTO PARTS
Facility Address:	89-15 127 ST
Facility City:	QUEENS
Facility Address 2:	Not reported
Country:	USA
County:	QU
Mailing Name:	ARCH AUTO PARTS
Mailing Contact:	ARCH AUTO PARTS
Mailing Address:	89-15 127 ST
Mailing Address 2:	Not reported
Mailing City:	QUEENS
Mailing State:	NY
Mailing Zip:	Not reported
Mailing Zip4:	Not reported
Mailing Country:	USA

ARCH AUTO PARTS CORP (Continued) **1000990231**

Mailing Phone:	718-850-0478
Document ID:	NYC4721387
Manifest Status:	Completed copy
Trans1 State ID:	NYGF4332
Trans2 State ID:	Not reported
Generator Ship Date:	970819
Trans1 Recv Date:	970819
Trans2 Recv Date:	Not reported
TSD Site Recv Date:	970822
Part A Recv Date:	970910
Part B Recv Date:	970911
Generator EPA ID:	NYR000001909
Trans1 EPA ID:	ILD984908202
Trans2 EPA ID:	Not reported
TSDF ID:	NYD000708198
Waste Code:	D001 - NON-LISTED IGNITABLE WASTES
Quantity:	00018
Units:	G - Gallons (liquids only)* (8.3 pounds)
Number of Containers:	002
Container Type:	DM - Metal drums, barrels
Handling Method:	R Material recovery of more than 75 percent of the total material.
Specific Gravity:	100
Waste Code:	Not reported
Quantity:	00051
Units:	G - Gallons (liquids only)* (8.3 pounds)
Number of Containers:	003
Container Type:	DM - Metal drums, barrels
Handling Method:	R Material recovery of more than 75 percent of the total material.
Specific Gravity:	100
Year:	97
Manifest Tracking Num:	Not reported
Import Ind:	Not reported
Export Ind:	Not reported
Discr Quantity Ind:	Not reported
Discr Type Ind:	Not reported
Discr Residue Ind:	Not reported
Discr Partial Reject Ind:	Not reported
Discr Full Reject Ind:	Not reported
Manifest Ref Num:	Not reported
Alt Fac RCRA Id:	Not reported
Alt Fac Sign Date:	Not reported
Mgmt Method Type Code:	Not reported
EPA ID:	NYR000001909
Facility Name:	ARCH AUTO PARTS
Facility Address:	89-15 127 ST
Facility City:	QUEENS
Facility Address 2:	Not reported
Country:	USA
County:	QU
Mailing Name:	ARCH AUTO PARTS
Mailing Contact:	ARCH AUTO PARTS
Mailing Address:	89-15 127 ST
Mailing Address 2:	Not reported
Mailing City:	QUEENS
Mailing State:	NY
Mailing Zip:	Not reported

ARCH AUTO PARTS CORP (Continued) **1000990231**

Mailing Zip4:	Not reported
Mailing Country:	USA
Mailing Phone:	718-850-0478
Document ID:	NYC4778561
Manifest Status:	Completed copy
Trans1 State ID:	NYGF4332
Trans2 State ID:	Not reported
Generator Ship Date:	970624
Trans1 Recv Date:	970624
Trans2 Recv Date:	Not reported
TSD Site Recv Date:	970627
Part A Recv Date:	970710
Part B Recv Date:	970717
Generator EPA ID:	NYR000001909
Trans1 EPA ID:	ILD984908202
Trans2 EPA ID:	Not reported
TSDF ID:	NYD000708198
Waste Code:	D001 - NON-LISTED IGNITABLE WASTES
Quantity:	00009
Units:	G - Gallons (liquids only)* (8.3 pounds)
Number of Containers:	001
Container Type:	DM - Metal drums, barrels
Handling Method:	R Material recovery of more than 75 percent of the total material.
Specific Gravity:	100
Year:	97
Manifest Tracking Num:	Not reported
Import Ind:	Not reported
Export Ind:	Not reported
Discr Quantity Ind:	Not reported
Discr Type Ind:	Not reported
Discr Residue Ind:	Not reported
Discr Partial Reject Ind:	Not reported
Discr Full Reject Ind:	Not reported
Manifest Ref Num:	Not reported
Alt Fac RCRA Id:	Not reported
Alt Fac Sign Date:	Not reported
Mgmt Method Type Code:	Not reported
EPA ID:	NYR000001909
Facility Name:	ARCH AUTO PARTS
Facility Address:	89-15 127 ST
Facility City:	QUEENS
Facility Address 2:	Not reported
Country:	USA
County:	QU
Mailing Name:	ARCH AUTO PARTS
Mailing Contact:	ARCH AUTO PARTS
Mailing Address:	89-15 127 ST
Mailing Address 2:	Not reported
Mailing City:	QUEENS
Mailing State:	NY
Mailing Zip:	Not reported
Mailing Zip4:	Not reported
Mailing Country:	USA
Mailing Phone:	718-850-0478
Document ID:	NYC4916384

ARCH AUTO PARTS CORP (Continued) **1000990231**

Manifest Status:	Completed after the designated time period for a TSDF to get a copy to the DEC
Trans1 State ID:	NYGF4332
Trans2 State ID:	Not reported
Generator Ship Date:	971212
Trans1 Recv Date:	971212
Trans2 Recv Date:	Not reported
TSD Site Recv Date:	971217
Part A Recv Date:	971224
Part B Recv Date:	980107
Generator EPA ID:	NYR000001909
Trans1 EPA ID:	ILD984908202
Trans2 EPA ID:	Not reported
TSDF ID:	NYD000708198
Waste Code:	D001 - NON-LISTED IGNITABLE WASTES
Quantity:	00027
Units:	G - Gallons (liquids only)* (8.3 pounds)
Number of Containers:	003
Container Type:	DM - Metal drums, barrels
Handling Method:	R Material recovery of more than 75 percent of the total material.
Specific Gravity:	100
Waste Code:	Not reported
Quantity:	00136
Units:	G - Gallons (liquids only)* (8.3 pounds)
Number of Containers:	008
Container Type:	DM - Metal drums, barrels
Handling Method:	R Material recovery of more than 75 percent of the total material.
Specific Gravity:	100
Year:	97
Manifest Tracking Num:	Not reported
Import Ind:	Not reported
Export Ind:	Not reported
Discr Quantity Ind:	Not reported
Discr Type Ind:	Not reported
Discr Residue Ind:	Not reported
Discr Partial Reject Ind:	Not reported
Discr Full Reject Ind:	Not reported
Manifest Ref Num:	Not reported
Alt Fac RCRA Id:	Not reported
Alt Fac Sign Date:	Not reported
Mgmt Method Type Code:	Not reported
EPA ID:	NYR000001909
Facility Name:	ARCH AUTO PARTS
Facility Address:	89-15 127 ST
Facility City:	QUEENS
Facility Address 2:	Not reported
Country:	USA
County:	QU
Mailing Name:	ARCH AUTO PARTS
Mailing Contact:	ARCH AUTO PARTS
Mailing Address:	89-15 127 ST
Mailing Address 2:	Not reported
Mailing City:	QUEENS
Mailing State:	NY
Mailing Zip:	Not reported
Mailing Zip4:	Not reported
Mailing Country:	USA
Mailing Phone:	718-850-0478

ARCH AUTO PARTS CORP (Continued) **1000990231**

Document ID:	NYC4843978
Manifest Status:	Completed copy
Trans1 State ID:	NYGF4332
Trans2 State ID:	Not reported
Generator Ship Date:	971003
Trans1 Recv Date:	971003
Trans2 Recv Date:	Not reported
TSD Site Recv Date:	971008
Part A Recv Date:	971029
Part B Recv Date:	971024
Generator EPA ID:	NYR000001909
Trans1 EPA ID:	ILD984908202
Trans2 EPA ID:	Not reported
TSDF ID:	NYD000708198
Waste Code:	D001 - NON-LISTED IGNITABLE WASTES
Quantity:	00018
Units:	G - Gallons (liquids only)* (8.3 pounds)
Number of Containers:	002
Container Type:	DM - Metal drums, barrels
Handling Method:	R Material recovery of more than 75 percent of the total material.
Specific Gravity:	100
Waste Code:	Not reported
Quantity:	00121
Units:	G - Gallons (liquids only)* (8.3 pounds)
Number of Containers:	007
Container Type:	DM - Metal drums, barrels
Handling Method:	R Material recovery of more than 75 percent of the total material.
Specific Gravity:	100
Year:	97
Manifest Tracking Num:	Not reported
Import Ind:	Not reported
Export Ind:	Not reported
Discr Quantity Ind:	Not reported
Discr Type Ind:	Not reported
Discr Residue Ind:	Not reported
Discr Partial Reject Ind:	Not reported
Discr Full Reject Ind:	Not reported
Manifest Ref Num:	Not reported
Alt Fac RCRA Id:	Not reported
Alt Fac Sign Date:	Not reported
Mgmt Method Type Code:	Not reported
EPA ID:	NYR000001909
Facility Name:	ARCH AUTO PARTS
Facility Address:	89-15 127 ST
Facility City:	QUEENS
Facility Address 2:	Not reported
Country:	USA
County:	QU
Mailing Name:	ARCH AUTO PARTS
Mailing Contact:	ARCH AUTO PARTS
Mailing Address:	89-15 127 ST
Mailing Address 2:	Not reported
Mailing City:	QUEENS
Mailing State:	NY
Mailing Zip:	Not reported
Mailing Zip4:	Not reported
Mailing Country:	USA

ARCH AUTO PARTS CORP (Continued) **1000990231**

Mailing Phone: 718-850-0478

Click this hyperlink while viewing on your computer to access
71 additional NY_MANIFEST: record(s) in the EDR Site Report.

A2 **89TH AVE 127TH ST** **NY Spills** **S102141187**
WSW **89TH AVE / 127TH ST** **NY Hist Spills** **N/A**
< 1/8 **JAMAICA, NY**
120 ft.

Site 2 of 4 in cluster A

Relative:
Equal

Actual:
59 ft.

NY Spills:

Site ID:	260939
Facility Addr2:	Not reported
Facility ID:	9104327
Spill Number:	9104327
Facility Type:	ER
SWIS:	4101
Region of Spill:	2
Investigator:	SULLIVAN
Referred To:	Not reported
Spill Date:	07/23/91
Reported to Dept:	07/23/91
CID:	Not reported
Spill Cause:	Equipment Failure
Water Affected:	Not reported
Spill Source:	Railroad Car
Spill Notifier:	Responsible Party
Cleanup Ceased:	07/24/91
Cleanup Meets Std:	True
Last Inspection:	/ /
Recommended Penalty:	Penalty Not Recommended
UST Trust:	False
Spill Class:	Known release with minimal potential for fire or hazard. DEC Response. Willing Responsible Party. Corrective action taken.
Spill Closed Dt:	07/24/91
Remediation Phase:	0
Date Entered In Computer:	07/24/91
Spill Record Last Update:	04/30/04
Spiller Name:	Not reported
Spiller Company:	LIRR ENGINE 167
Spiller Address:	Not reported
Spiller City,St,Zip:	ZZ
Spiller Company:	001
Spiller Phone:	Not reported
Contact Name:	Not reported
Contact Phone:	Not reported
DEC Region:	2
Program Number:	9104327
DER Facility ID:	213105
Site ID:	260939
Operable Unit ID:	958224
Operable Unit:	01
Material ID:	423402
Material Code:	0008
Material Name:	Diesel
Case No.:	Not reported
Material FA:	Petroleum

89TH AVE 127TH ST (Continued) **S102141187**

Quantity: -1.00
Units: Pounds
Recovered: 0.00
Resource Affected: Soil
Oxygenate: False
DEC Memo: Start CallerRemark - 9104327 FUEL LINE RUPTURE DUE TO DERAILMENT END CallerRemark - 9104327
Remarks: Start DECRemark - 9104327 Prior to Sept, 2004 data translation this spill Lead DEC Field was "SULLIVAN'" 07/24/91: WAYNE KALNER CALL LOST ABOUT 20 GALS CLEANED UP BY YARD PERSONNEL. END DECRemark - 9104327

NY Hist Spills:
Region of Spill: 2
Spill Number: 9104327
Investigator: SULLIVAN'
Caller Name: Not reported
Caller Agency: Not reported
Caller Phone: Not reported
Notifier Name: Not reported
Notifier Agency: Not reported
Notifier Phone: Not reported
Spill Date/Time: 07/23/1991 08:57
Reported to Dept Date/Time: 07/23/91 09:40
SWIS: 63
Spiller Name: LIRR ENGINE 167
Spiller Contact: Not reported
Spiller Phone: Not reported
Spiller Address: Not reported
Spiller City,St,Zip: Not reported
Spill Cause: Equipment Failure
Reported to Dept: On Land
Water Affected: Not reported
Spill Source: 11
Spill Notifier: Responsible Party
PBS Number: Not reported
Cleanup Ceased: 07/24/91
Cleanup Meets Std: True
Last Inspection: / /
Recommended Penalty: Penalty Not Recommended
Spiller Cleanup Dt: / /
Enforcement Date: / /
Invstgn Complete: / /
UST Involvement: False
Spill Class: Known release with minimal potential for fire or hazard. DEC Response. Willing Responsible Party. Corrective action taken.
Spill Closed Dt: 07/24/91
Corrective Action Plan Submitted: / /
Date Region Sent Summary to Central Office: / /
Date Spill Entered In Computer Data File: 07/24/91
Date Spill Entered In Computer Data File: Not reported
Update Date: 07/26/91
Is Updated: False
PBS Number: Not reported
Tank Number: Not reported
Tank Size: Not reported
Test Method: Not reported
Leak Rate Failed Tank: Not reported

89TH AVE 127TH ST (Continued) **S102141187**

Gross Leak Rate:	Not reported
Material Class Type:	Petroleum
Quantity Spilled:	-1
Unkonwn Quantity Spilled:	False
Units:	Not reported
Quantity Recovered:	0
Unkonwn Quantity Recovered:	False
Material:	DIESEL
Class Type:	DIESEL
Times Material Entry In File:	10625
CAS Number:	Not reported
Last Date:	19940728
DEC Remarks:	07/24/91: WAYNE KALNER CALL LOST ABOUT 20 GALS CLEANED UP BY YARD PERSONNEL.
Remark:	FUEL LINE RUPTURE DUE TO DERAILMENT

---

3 **ARCHER BODYWORKS** **FINDS** **1007797882**
ENE **129-09 89TH AVE** **110019603936**
< 1/8 **QUEENS, NY 11418**
163 ft.

Relative:
Higher

Actual:
60 ft.

FINDS:
Other Pertinent Environmental Activity Identified at Site

FIS (New York - Facility Information System) is New York's Department of Environmental Conservation (DEC) information system for tracking environmental facility information found across the State.

A4 **LTANKS** **S106702590**
SSW **89-50 127TH STREET** **N/A**
< 1/8 **QUEENS, NY**
178 ft.

Site 3 of 4 in cluster A

Relative:
Equal

Actual:
59 ft.

LTANKS:

Site ID:	192940
Spill Date:	08/19/04
Facility Addr2:	Not reported
Facility ID:	0405494
Program Number:	0405494
SWIS:	4101
Region of Spill:	2
Investigator:	MXTIPPLE
Referred To:	Not reported
Reported to Dept:	08/19/04
CID:	444
Spill Cause:	Tank Failure
Water Affected:	Not reported
Spill Source:	Commercial Vehicle
Spill Notifier:	Fire Department
Cleanup Ceased:	/ /
Cleanup Meets Standard:	False
Last Inspection:	/ /
Recommended Penalty:	Penalty Not Recommended
UST Involvement:	False
Spill Class:	Possible release with minimal potential for fire or hazard or Known

(Continued) **S106702590**

	release with no damage. DEC Response. Willing Responsible Party. Corrective action taken.
Spill Closed Dt:	08/20/04
Remediation Phase:	0
Date Entered In Computer:	08/19/04
Spill Record Last Update:	08/20/04
Spille Namer:	HAZMAT
Spiller Company:	TRACTOR TRAILER
Spiller Phone:	(917) 769-0483
Spiller Extention:	Not reported
Spiller Address:	89-50 127TH STREET
Spiller City,St,Zip:	QUEENS, NY
Spiller County:	001
Spiller Contact:	HAZMAT
Spiller Phone:	(718) 476-6288
Spiller Extention:	Not reported
DEC Region:	2
Program Number:	0405494
DER Facility ID:	160881
Site ID:	192940
Operable Unit ID:	888257
Operable Unit:	01
Material ID:	489701
Material Code:	0008
Material Name:	Diesel
Case No.:	Not reported
Material FA:	Petroleum
Quantity:	20.00
Units:	Gallons
Recovered:	0.00
Resource Affected:	Soil
Oxygenate:	False
Site ID:	Not reported
Spill Tank Test:	Not reported
Tank Number:	Not reported
Tank Size:	Not reported
Test Method:	Not reported
Leak Rate:	Not reported
Gross Fail:	Not reported
Modified By:	Not reported
Last Modified:	Not reported
Test Method:	Not reported
DEC Memo:	Start DECRemark - 0405494 Prior to Sept, 2004 data translation this spill Lead DEC Field was "TIPPLE" END DECRemark - 0405494
Remarks:	Start CallerRemark - 0405494 RESPONDING TO A SCENE WHERE A TRUCK RUPTURED A SADDLE TANK END CallerRemark - 0405494

A5 **UNITED PARCEL SERVICE** **UST** **U000418098**
SSW **89-50 127 ST** **HIST UST** **N/A**
< 1/8 **RICHMOND HILL, NY 11418**
187 ft.

Site 4 of 4 in cluster A

Relative:
Equal

UST:

Actual:
59 ft.

UST:

Facility Id:	2-356700
Region:	STATE

UNITED PARCEL SERVICE (Continued) **U000418098**

Expiration Date:	06/28/93
Renewal Date:	/ /
Total Capacity:	0
Facility Type:	Not reported
Mailing Company:	UNITED PARCEL SERVICE
Mailing Title:	Not reported
Mailing Contact:	Not reported
Mailing Address:	46-05 56 RD
Mailing Address 2:	Not reported
Mailing City:	MASPETH
Mailing State:	NY
Mailing Zip Code:	11378
Mailing Phone No:	(718) 706-3138
Mailing Email:	Not reported
Owner Title:	Not reported
Owner Name:	Not reported
Owner Address:	46-05 56 RD
Owner Address 2:	Not reported
Owner State:	NY
Owner Zip Code:	11378
Owner Phone:	(718) 706-3138
Owner Company:	UNITED PARCEL SERVICE
Emergency Contact:	CONO CIMINO
Emergency Phone:	(516) 681-3276
Operator:	U P S
Operator Phone:	(718) 706-3184
Owner City:	MASPETH
Owner Sub Type:	Not reported
UTM X:	599460.68021
UTM Y:	4505990.01988
Site Type Name:	Unknown
Site Type Status:	Unregulated
Comments:	Not reported
Program Type:	PBS
Tank Number:	001
Tank Location Name:	Underground
Tank Status:	Closed Prior to Micro Conversion, 03/91
Tank Model:	Not reported
Pipe Model:	Not reported
Active Status:	Inactive
Install Date:	06/01/69
Capacity Gallons:	550
Material Name:	Gasoline
Percentage:	100.00
Tank Type Name:	Steel/Carbon Steel/Iron
Tank Internal Protection:	None
Tank Internal Protection 1:	None
Tank Internal Protection 2:	Not reported
Pipe Location Name:	No Piping
Pipe Type Name:	Galvanized Steel
Pipe External Protection 1:	None
Pipe External Protection 2:	Not reported
Tank Secondary Containment 1:	None
Tank Secondary Containment 2:	Not reported
Pipe Secondary Containment:	Not reported

UNITED PARCEL SERVICE (Continued) **U000418098**

Tank Leak Detection 1:	None
Tank Leak Detection 2:	Not reported
Pipe Leak Detection 1:	Not reported
Pipe Leak Detection 2:	Not reported
Type Of Overfill Prevention 1:	None
Type Of Overfill Prevention 2:	Not reported
Dispenser Method:	Suction
Spill Prevention:	Not reported
Tightness Test Method:	Testing Not Required
Date Tested:	/ /
Next Test Date:	/ /
Date Tank Closed:	/ /

Tank Number:	002
Tank Location Name:	Underground
Tank Status:	Closed Prior to Micro Conversion, 03/91
Tank Model:	Not reported
Pipe Model:	Not reported
Active Status:	Inactive
Install Date:	06/01/69
Capacity Gallons:	550
Material Name:	Gasoline
Percentage:	100.00
Tank Type Name:	Steel/Carbon Steel/Iron
Tank Internal Protection:	None
Tank Internal Protection 1:	None
Tank Internal Protection 2:	Not reported
Pipe Location Name:	No Piping
Pipe Type Name:	Galvanized Steel
Pipe External Protection 1:	None
Pipe External Protection 2:	Not reported
Tank Secondary Containment 1:	None
Tank Secondary Containment 2:	Not reported
Pipe Secondary Containment:	Not reported
Tank Leak Detection 1:	None
Tank Leak Detection 2:	Not reported
Pipe Leak Detection 1:	Not reported
Pipe Leak Detection 2:	Not reported
Type Of Overfill Prevention 1:	None
Type Of Overfill Prevention 2:	Not reported
Dispenser Method:	Suction
Spill Prevention:	Not reported
Tightness Test Method:	Testing Not Required
Date Tested:	/ /
Next Test Date:	/ /
Date Tank Closed:	/ /

Tank Number:	003
Tank Location Name:	Underground
Tank Status:	Closed Prior to Micro Conversion, 03/91
Tank Model:	Not reported
Pipe Model:	Not reported
Active Status:	Inactive
Install Date:	06/01/69
Capacity Gallons:	550

UNITED PARCEL SERVICE (Continued) **U000418098**

Material Name:	Gasoline
Percentage:	100.00
Tank Type Name:	Steel/Carbon Steel/Iron
Tank Internal Protection:	None
Tank Internal Protection 1:	None
Tank Internal Protection 2:	Not reported
Pipe Location Name:	No Piping
Pipe Type Name:	Galvanized Steel
Pipe External Protection 1:	None
Pipe External Protection 2:	Not reported
Tank Secondary Containment 1:	None
Tank Secondary Containment 2:	Not reported
Pipe Secondary Containment:	Not reported
Tank Leak Detection 1:	None
Tank Leak Detection 2:	Not reported
Pipe Leak Detection 1:	Not reported
Pipe Leak Detection 2:	Not reported
Type Of Overfill Prevention 1:	None
Type Of Overfill Prevention 2:	Not reported
Dispenser Method:	Suction
Spill Prevention:	Not reported
Tightness Test Method:	Testing Not Required
Date Tested:	/ /
Next Test Date:	/ /
Date Tank Closed:	/ /

Tank Number:	004
Tank Location Name:	Underground
Tank Status:	Closed Prior to Micro Conversion, 03/91
Tank Model:	Not reported
Pipe Model:	Not reported
Active Status:	Inactive
Install Date:	06/01/69
Capacity Gallons:	550
Material Name:	Gasoline
Percentage:	100.00
Tank Type Name:	Steel/Carbon Steel/Iron
Tank Internal Protection:	None
Tank Internal Protection 1:	None
Tank Internal Protection 2:	Not reported
Pipe Location Name:	No Piping
Pipe Type Name:	Galvanized Steel
Pipe External Protection 1:	None
Pipe External Protection 2:	Not reported
Tank Secondary Containment 1:	None
Tank Secondary Containment 2:	Not reported
Pipe Secondary Containment:	Not reported
Tank Leak Detection 1:	None
Tank Leak Detection 2:	Not reported
Pipe Leak Detection 1:	Not reported
Pipe Leak Detection 2:	Not reported
Type Of Overfill Prevention 1:	None
Type Of Overfill Prevention 2:	Not reported
Dispenser Method:	Suction
Spill Prevention:	Not reported
Tightness Test Method:	Testing Not Required

UNITED PARCEL SERVICE (Continued) **U000418098**

Date Tested: / /
Next Test Date: / /
Date Tank Closed: / /

Tank Number: 005
Tank Location Name: Underground
Tank Status: Closed Prior to Micro Conversion, 03/91
Tank Model: Not reported
Pipe Model: Not reported
Active Status: Inactive
Install Date: 06/01/69
Capacity Gallons: 550
Material Name: Gasoline
Percentage: 100.00
Tank Type Name: Steel/Carbon Steel/Iron
Tank Internal Protection: None
Tank Internal Protection 1: None
Tank Internal Protection 2: Not reported
Pipe Location Name: No Piping
Pipe Type Name: Galvanized Steel
Pipe External Protection 1: None
Pipe External Protection 2: Not reported
Tank Secondary Containment 1: None
Tank Secondary Containment 2: Not reported
Pipe Secondary Containment: Not reported
Tank Leak Detection 1: None
Tank Leak Detection 2: Not reported
Pipe Leak Detection 1: Not reported
Pipe Leak Detection 2: Not reported
Type Of Overfill Prevention 1: None
Type Of Overfill Prevention 2: Not reported
Dispenser Method: Suction
Spill Prevention: Not reported
Tightness Test Method: Testing Not Required
Date Tested: / /
Next Test Date: / /
Date Tank Closed: / /

Tank Number: 006
Tank Location Name: Underground
Tank Status: Closed Prior to Micro Conversion, 03/91
Tank Model: Not reported
Pipe Model: Not reported
Active Status: Inactive
Install Date: 06/01/69
Capacity Gallons: 3000
Material Name: #2 Fuel Oil
Percentage: 100.00
Tank Type Name: Steel/Carbon Steel/Iron
Tank Internal Protection: None
Tank Internal Protection 1: None
Tank Internal Protection 2: Not reported
Pipe Location Name: No Piping
Pipe Type Name: Galvanized Steel
Pipe External Protection 1: None

UNITED PARCEL SERVICE (Continued) **U000418098**

Pipe External Protection 2:	Not reported
Tank Secondary Containment 1:	None
Tank Secondary Containment 2:	Not reported
Pipe Secondary Containment:	Not reported
Tank Leak Detection 1:	None
Tank Leak Detection 2:	Not reported
Pipe Leak Detection 1:	Not reported
Pipe Leak Detection 2:	Not reported
Type Of Overfill Prevention 1:	None
Type Of Overfill Prevention 2:	Not reported
Dispenser Method:	Suction
Spill Prevention:	Not reported
Tightness Test Method:	Testing Not Required
Date Tested:	/ /
Next Test Date:	/ /
Date Tank Closed:	/ /

HIST UST:

PBS Number:	2-356700
SPDES Number:	Not reported
Emergency Contact:	CONO CIMINO
Emergency Telephone:	(516) 681-3276
Operator:	U P S
Operator Telephone:	(718) 706-3184
Owner Name:	UNITED PARCEL SERVICE
Owner Address:	46-05 56 RD
Owner City,St,Zip:	MASPETH, NY 11378
Owner Telephone:	(718) 706-3138
Owner Type:	Not reported
Owner Subtype:	Not reported
Mailing Name:	UNITED PARCEL SERVICE
Mailing Address:	46-05 56 RD
Mailing Address 2:	Not reported
Mailing City,St,Zip:	MASPETH, NY 11378
Mailing Contact:	Not reported
Mailing Telephone:	(718) 706-3138
Owner Mark:	First Owner
Facility Status:	2 - Unregulated by PBS (the total capacity is less than 1,101 gallons) and Subpart 360-14.
Facility Addr2:	89050 127 ST
SWIS ID:	6301
Old PBS Number:	Not reported
Facility Type:	Not reported
Inspected Date:	Not reported
Inspector:	Not reported
Inspection Result:	Not reported
Federal ID:	Not reported
Certification Flag:	False
Certification Date:	06/28/1988
Expiration Date:	06/28/1993
Renew Flag:	False
Renewal Date:	Not reported
Total Capacity:	0
FAMT:	True
Facility Screen:	Minor Data Missing
Owner Screen:	Minor Data Missing
Tank Screen:	Minor Data Missing

UNITED PARCEL SERVICE (Continued) **U000418098**

Dead Letter:	False
CBS Number:	Not reported
Town or City:	NEW YORK CITY
County Code:	63
Town or City:	01
Region:	2

Tank Id:	001
Tank Location:	UNDERGROUND
Tank Status:	Closed Before April 1, 1991
Install Date:	19690601
Capacity (gals):	550
Product Stored:	UNLEADED GASOLINE
Tank Type:	Steel/carbon steel
Tank Internal:	Not reported
Tank External:	Not reported
Pipe Location:	Not reported
Pipe Type:	GALVANIZED STEEL
Pipe Internal:	Not reported
Pipe External:	Not reported
Second Containment:	None
Leak Detection:	None
Overfill Prot:	Not reported
Dispenser:	Suction
Date Tested:	Not reported
Next Test Date:	Not reported
Missing Data for Tank:	Minor Data Missing
Date Closed:	Not reported
Test Method:	Not reported
Deleted:	False
Updated:	False
Lat/long:	Not reported

Tank Id:	002
Tank Location:	UNDERGROUND
Tank Status:	Closed Before April 1, 1991
Install Date:	19690601
Capacity (gals):	550
Product Stored:	UNLEADED GASOLINE
Tank Type:	Steel/carbon steel
Tank Internal:	Not reported
Tank External:	Not reported
Pipe Location:	Not reported
Pipe Type:	GALVANIZED STEEL
Pipe Internal:	Not reported
Pipe External:	Not reported
Second Containment:	None
Leak Detection:	None
Overfill Prot:	Not reported
Dispenser:	Suction
Date Tested:	Not reported
Next Test Date:	Not reported
Missing Data for Tank:	Minor Data Missing
Date Closed:	Not reported
Test Method:	Not reported
Deleted:	False

UNITED PARCEL SERVICE (Continued) **U000418098**

Updated:	False
Lat/long:	Not reported

Tank Id:	003
Tank Location:	UNDERGROUND
Tank Status:	Closed Before April 1, 1991
Install Date:	19690601
Capacity (gals):	550
Product Stored:	UNLEADED GASOLINE
Tank Type:	Steel/carbon steel
Tank Internal:	Not reported
Tank External:	Not reported
Pipe Location:	Not reported
Pipe Type:	GALVANIZED STEEL
Pipe Internal:	Not reported
Pipe External:	Not reported
Second Containment:	None
Leak Detection:	None
Overfill Prot:	Not reported
Dispenser:	Suction
Date Tested:	Not reported
Next Test Date:	Not reported
Missing Data for Tank:	Minor Data Missing
Date Closed:	Not reported
Test Method:	Not reported
Deleted:	False
Updated:	False
Lat/long:	Not reported

Tank Id:	004
Tank Location:	UNDERGROUND
Tank Status:	Closed Before April 1, 1991
Install Date:	19690601
Capacity (gals):	550
Product Stored:	UNLEADED GASOLINE
Tank Type:	Steel/carbon steel
Tank Internal:	Not reported
Tank External:	Not reported
Pipe Location:	Not reported
Pipe Type:	GALVANIZED STEEL
Pipe Internal:	Not reported
Pipe External:	Not reported
Second Containment:	None
Leak Detection:	None
Overfill Prot:	Not reported
Dispenser:	Suction
Date Tested:	Not reported
Next Test Date:	Not reported
Missing Data for Tank:	Minor Data Missing
Date Closed:	Not reported
Test Method:	Not reported
Deleted:	False
Updated:	False
Lat/long:	Not reported

UNITED PARCEL SERVICE (Continued) **U000418098**

Tank Id:	005
Tank Location:	UNDERGROUND
Tank Status:	Closed Before April 1, 1991
Install Date:	19690601
Capacity (gals):	550
Product Stored:	UNLEADED GASOLINE
Tank Type:	Steel/carbon steel
Tank Internal:	Not reported
Tank External:	Not reported
Pipe Location:	Not reported
Pipe Type:	GALVANIZED STEEL
Pipe Internal:	Not reported
Pipe External:	Not reported
Second Containment:	None
Leak Detection:	None
Overfill Prot:	Not reported
Dispenser:	Suction
Date Tested:	Not reported
Next Test Date:	Not reported
Missing Data for Tank:	Minor Data Missing
Date Closed:	Not reported
Test Method:	Not reported
Deleted:	False
Updated:	False
Lat/long:	Not reported

Tank Id:	006
Tank Location:	UNDERGROUND
Tank Status:	Closed Before April 1, 1991
Install Date:	19690601
Capacity (gals):	3000
Product Stored:	NOS 1,2, OR 4 FUEL OIL
Tank Type:	Steel/carbon steel
Tank Internal:	Not reported
Tank External:	Not reported
Pipe Location:	Not reported
Pipe Type:	GALVANIZED STEEL
Pipe Internal:	Not reported
Pipe External:	Not reported
Second Containment:	None
Leak Detection:	None
Overfill Prot:	Not reported
Dispenser:	Suction
Date Tested:	Not reported
Next Test Date:	Not reported
Missing Data for Tank:	Minor Data Missing
Date Closed:	Not reported
Test Method:	Not reported
Deleted:	False
Updated:	False
Lat/long:	Not reported

B6 **89-48 129TH STREET** **UST** **U004045797**
ESE **89-48 129TH STREET** **N/A**
< 1/8 **RICHMOND HILLS, NY 11418**
191 ft.

Site 1 of 3 in cluster B

Relative: Higher

UST:

Actual: 60 ft.

UST:

Facility Id:	2-610194
Region:	STATE
Expiration Date:	12/27/06
Renewal Date:	/ /
Total Capacity:	0
Facility Type:	Not reported
Mailing Company:	HYDRO TECH ENVIRONMENTAL
Mailing Title:	Not reported
Mailing Contact:	KATHLEEN DAVOE
Mailing Address:	2171 JERICHO TURNPIKE
Mailing Address 2:	SUITE 345
Mailing City:	COMMACK
Mailing State:	NY
Mailing Zip Code:	11725
Mailing Phone No:	(631) 462-5866
Mailing Email:	Not reported
Owner Title:	OWNER
Owner Name:	RUDOLF KAISER
Owner Address:	P.O. BOX 8134
Owner Address 2:	Not reported
Owner State:	NY
Owner Zip Code:	11530
Owner Phone:	(516) 902-1881
Owner Company:	MR. RUDOLF KAISER
Emergency Contact:	MR. RUDOLF KAISER
Emergency Phone:	(516) 902-1881
Operator:	MR. RUDOLF KAISER
Operator Phone:	(561) 902-1881
Owner City:	GARDEN CITY
Owner Sub Type:	Corporate or Commercial
UTM X:	0.00000
UTM Y:	0.00000
Site Type Name:	Manufacturing (Other than Chemical)/Processing
Site Type Status:	Unregulated
Comments:	4/26/2006: The deed showing the owner, Mr. Rudolf Kaiser own this facility since 12/6/1976, an additional fee of $1,500 was collected when this PBS# was initialing. slt.
Program Type:	PBS
Tank Number:	01
Tank Location Name:	Underground
Tank Status:	Closed - Removed
Tank Model:	101
Pipe Model:	A
Active Status:	Inactive
Install Date:	/ /
Capacity Gallons:	10000
Material Name:	#6 Fuel Oil
Percentage:	100.00
Tank Type Name:	Steel/Carbon Steel/Iron

89-48 129TH STREET (Continued) **U004045797**

Tank Internal Protection:	None
Tank Internal Protection 1:	Painted/Asphalt Coating
Tank Internal Protection 2:	Original Sacrificial Anode
Pipe Location Name:	No Piping
Pipe Type Name:	Steel/Carbon Steel/Iron
Pipe External Protection 1:	Original Sacrificial Anode
Pipe External Protection 2:	Wrapped
Tank Secondary Containment 1:	None
Tank Secondary Containment 2:	Not reported
Pipe Secondary Containment:	None
Tank Leak Detection 1:	None
Tank Leak Detection 2:	Not reported
Pipe Leak Detection 1:	None
Pipe Leak Detection 2:	Not reported
Type Of Overfill Prevention 1:	None
Type Of Overfill Prevention 2:	Not reported
Dispenser Method:	None
Spill Prevention:	None
Tightness Test Method:	Testing Not Required
Date Tested:	/ /
Next Test Date:	/ /
Date Tank Closed:	02/28/06

---

7 **MILTON ELEMENTARY SCHOOL** **UST** **1000545088**
SSW **RTE 9W** **HIST UST** **N/A**
< 1/8 **MILTON, NY 12547**
226 ft.

Relative:
Equal

Actual:
59 ft.

UST:

UST:

Facility Id:	3-179574
Region:	STATE
Expiration Date:	07/14/92
Renewal Date:	/ /
Total Capacity:	0
Facility Type:	Not reported
Mailing Company:	MCSD
Mailing Title:	Not reported
Mailing Contact:	Not reported
Mailing Address:	PLATTEKILL RD
Mailing Address 2:	Not reported
Mailing City:	MARLBORO
Mailing State:	NY
Mailing Zip Code:	12542
Mailing Phone No:	(914) 236-4251
Mailing Email:	Not reported
Owner Title:	Not reported
Owner Name:	Not reported
Owner Address:	PLATTEKILL RD
Owner Address 2:	Not reported
Owner State:	NY
Owner Zip Code:	12542
Owner Phone:	(914) 236-4251
Owner Company:	MCSD
Emergency Contact:	PHIL MARTIN
Emergency Phone:	(914) 795-5203
Operator:	PHIL MARTIN

MILTON ELEMENTARY SCHOOL (Continued) **1000545088**

Operator Phone:	(914) 795-2131
Owner City:	MARLBORO
Owner Sub Type:	Not reported
UTM X:	0.00000
UTM Y:	0.00000
Site Type Name:	Unknown
Site Type Status:	Unregulated
Comments:	Not reported
Program Type:	PBS
Tank Number:	1
Tank Location Name:	Underground
Tank Status:	Closed - In Place
Tank Model:	Not reported
Pipe Model:	Not reported
Active Status:	Inactive
Install Date:	12/01/75
Capacity Gallons:	2000
Material Name:	#2 Fuel Oil
Percentage:	100.00
Tank Type Name:	Steel/Carbon Steel/Iron
Tank Internal Protection:	None
Tank Internal Protection 1:	None
Tank Internal Protection 2:	Not reported
Pipe Location Name:	No Piping
Pipe Type Name:	Steel/Carbon Steel/Iron
Pipe External Protection 1:	None
Pipe External Protection 2:	Not reported
Tank Secondary Containment 1:	None
Tank Secondary Containment 2:	Not reported
Pipe Secondary Containment:	Not reported
Tank Leak Detection 1:	Groundwater Well
Tank Leak Detection 2:	Not reported
Pipe Leak Detection 1:	Not reported
Pipe Leak Detection 2:	Not reported
Type Of Overfill Prevention 1:	None
Type Of Overfill Prevention 2:	Not reported
Dispenser Method:	Suction
Spill Prevention:	Not reported
Tightness Test Method:	Testing Not Required
Date Tested:	/ /
Next Test Date:	/ /
Date Tank Closed:	07/01/87

HIST UST:

PBS Number:	3-179574
SPDES Number:	Not reported
Emergency Contact:	PHIL MARTIN
Emergency Telephone:	(914) 795-5203
Operator:	PHIL MARTIN
Operator Telephone:	(914) 795-2131
Owner Name:	MCSD
Owner Address:	PLATTEKILL RD
Owner City,St,Zip:	MARLBORO, NY 12542
Owner Telephone:	(914) 236-4251
Owner Type:	Not reported

MILTON ELEMENTARY SCHOOL (Continued) **1000545088**

Owner Subtype:	Not reported
Mailing Name:	MCSD
Mailing Address:	PLATTEKILL RD
Mailing Address 2:	Not reported
Mailing City,St,Zip:	MARLBORO, NY 12542
Mailing Contact:	Not reported
Mailing Telephone:	(914) 236-4251
Owner Mark:	First Owner
Facility Status:	2 - Unregulated by PBS (the total capacity is less than 1,101 gallons) and Subpart 360-14.
Facility Addr2:	Not reported
SWIS ID:	5136
Old PBS Number:	Not reported
Facility Type:	Not reported
Inspected Date:	Not reported
Inspector:	Not reported
Inspection Result:	Not reported
Federal ID:	Not reported
Certification Flag:	False
Certification Date:	07/14/1987
Expiration Date:	07/14/1992
Renew Flag:	False
Renewal Date:	Not reported
Total Capacity:	0
FAMT:	True
Facility Screen:	Minor Data Missing
Owner Screen:	Minor Data Missing
Tank Screen:	0
Dead Letter:	False
CBS Number:	Not reported
Town or City:	MARLBOROUGH
County Code:	51
Town or City:	36
Region:	3

Tank Id:	1
Tank Location:	UNDERGROUND
Tank Status:	Closed-In Place
Install Date:	19751201
Capacity (gals):	2000
Product Stored:	NOS 1,2, OR 4 FUEL OIL
Tank Type:	Steel/carbon steel
Tank Internal:	Not reported
Tank External:	Not reported
Pipe Location:	Not reported
Pipe Type:	STEEL/IRON
Pipe Internal:	Not reported
Pipe External:	Not reported
Second Containment:	None
Leak Detection:	Groundwater Well
Overfill Prot:	Not reported
Dispenser:	Suction
Date Tested:	Not reported
Next Test Date:	Not reported
Missing Data for Tank:	Minor Data Missing
Date Closed:	07/01/1987
Test Method:	Not reported

MILTON ELEMENTARY SCHOOL (Continued) **1000545088**

Deleted: False
Updated: True
Lat/long: Not reported

B8 **LOT 49,TAXBLOCK 9355** **E DESIGNATION** **S108076843**
ESE **89-11 129 STREET** **N/A**
< 1/8 **QUEENS, NY 11418**
230 ft.

Site 2 of 3 in cluster B

Relative:
Higher

Actual:
60 ft.

E DESIGNATION:

Tax Lot(s):	49
E-No:	E-140
Effective Date:	2/2/2005
Satisfaction Date:	Not reported
Ceqr Number:	05DCP029Q
Ulurp Number:	050153 ZMQ
Zoning Map No:	14b, 14d
Description:	Window Wall Attenuation & Alternate Ventilation
Description 2:	Not reported
Borough Code:	QN
Community District:	409
Census Tract:	142.02
Census Block:	2005
School District:	28
City Council District:	29
Fire Company:	E270
Health Area:	45
Police Precinct:	102
Zone District 1:	R5
Zone District 2:	Not reported
Commercial Overlay1:	Not reported
Commercial Overlay2:	Not reported
Special Purpose District1:	Not reported
Special Purpose District2:	Not reported
All Components1:	R5
All Components2:	Not reported
Split Boundary Indicator:	N
Building Class:	B2
Land Use Category:	01
Number of Easements:	0
Owner, Type of Code:	Not reported
Owner Name:	LYDIA E. LAMAR
Lot Area:	000004200
Total Building Floor Area:	00000001384
Commercial Floor Area:	00000000000
Office Floor Area:	00000000000
Retail Floor Area:	00000000000
Garage Floor Area:	00000000000
Storage Floor Area:	00000000000
Factory Floor Area:	00000000000
Other Floor Area:	00000000000
Floor Area,Total Bld Source Code:	7
Number of Buildings:	00001
Number of Floors:	002.00
Residential Units:	00002
Non and Residential Units:	00002
Lot Frontage:	0040.00

LOT 49,TAXBLOCK 9355 (Continued) **S108076843**

Lot Depth:	0105.00
Building Frontage:	0018.00
Building Depth:	0036.00
Proximity Code:	1
Irregular Lot Code:	N
Lot Type:	5
Basement Type Grade:	2
Land Assessed Value:	00000003565
Total Assessed Value:	00000017095
Land Exempt Value:	00000001430
Total Exempt Value:	00000001430
Year Built:	1915
Year Built Code:	E
Year Altered1:	0000
Year Altered2:	0000
Historic District Name:	Not reported
Landmark Name:	Not reported
Built Floor Area Ratio-Far:	0000.33
Maximum Allowable Far:	01.25
Borough Code:	4
Borough Tax Block And Lot:	4093550049
Condominium Number:	00000
Census Tract 2:	014202
X Coordinate:	1033663
Y Coordinate:	0194018
Zoning Map:	14D
Sanborn Map:	406 053
Tax Map:	44004
E Designation No:	E-140
Date of RPAD Data:	11/2005
Date of DCAS Data:	01/2006
Date of Zoning Data:	11/2005
Date of Major Property Data:	11/2005
Date of Landmark Data:	12/2005
Date of Base Map Data:	01/2006
Date of Mass Appraisal Data:	11/2005
Date of Political and Adm Data:	08/2005
Pluto-Base Map Indicator:	1

C9 **ELECTRON TOP MFG. CO. INC.** **UST** **U002034333**
WSW **126-15 89TH AVENUE** **HIST UST** **N/A**
< 1/8 **RICHMOND HILL, NY 11418**
282 ft.

Site 1 of 6 in cluster C

Relative:
Lower

UST:

Actual:
58 ft.

UST:

Facility Id:	2-601996
Region:	STATE
Expiration Date:	12/27/04
Renewal Date:	/ /
Total Capacity:	0
Facility Type:	Not reported
Mailing Company:	ELECTRON TOP MFG CO INC.
Mailing Title:	Not reported
Mailing Contact:	RICK OR SKIP STRAUSS
Mailing Address:	126-15 89TH AVENUE

ELECTRON TOP MFG. CO. INC. (Continued) **U002034333**

Mailing Address 2:	Not reported
Mailing City:	RICHMOND HILL
Mailing State:	NY
Mailing Zip Code:	11418
Mailing Phone No:	(718) 846-7400
Mailing Email:	Not reported
Owner Title:	Not reported
Owner Name:	Not reported
Owner Address:	62 CLIFF LANE
Owner Address 2:	Not reported
Owner State:	NY
Owner Zip Code:	11756
Owner Phone:	(516) 796-2898
Owner Company:	ELECTRON TOP HOLDING LLC.
Emergency Contact:	FRED W. STRAUSS III
Emergency Phone:	(516) 796-2898
Operator:	RICK STRAUSS
Operator Phone:	(718) 846-7400
Owner City:	LEVITOWN
Owner Sub Type:	Corporate or Commercial
UTM X:	599372.06994
UTM Y:	4506012.92588
Site Type Name:	Manufacturing (Other than Chemical)/Processing
Site Type Status:	Unregulated
Comments:	Not reported
Program Type:	PBS
Tank Number:	001
Tank Location Name:	Underground
Tank Status:	Closed - In Place
Tank Model:	Not reported
Pipe Model:	Not reported
Active Status:	Inactive
Install Date:	/ /
Capacity Gallons:	3000
Material Name:	#2 Fuel Oil
Percentage:	100.00
Tank Type Name:	Steel/Carbon Steel/Iron
Tank Internal Protection:	None
Tank Internal Protection 1:	None
Tank Internal Protection 2:	Not reported
Pipe Location Name:	Underground/On-ground
Pipe Type Name:	Steel/Carbon Steel/Iron
Pipe External Protection 1:	None
Pipe External Protection 2:	Not reported
Tank Secondary Containment 1:	None
Tank Secondary Containment 2:	Not reported
Pipe Secondary Containment:	Not reported
Tank Leak Detection 1:	None
Tank Leak Detection 2:	Not reported
Pipe Leak Detection 1:	Not reported
Pipe Leak Detection 2:	Not reported
Type Of Overfill Prevention 1:	Vent Whistle
Type Of Overfill Prevention 2:	Not reported
Dispenser Method:	Suction
Spill Prevention:	Not reported

ELECTRON TOP MFG. CO. INC. (Continued) **U002034333**

Tightness Test Method: Horner EZ Check I or II
Date Tested: 10/01/99
Next Test Date: / /
Date Tank Closed: / /

HIST UST:
PBS Number: 2-601996
SPDES Number: Not reported
Emergency Contact: FRED W. STRAUSS III
Emergency Telephone: (516) 796-2898
Operator: RICK STRAUSS
Operator Telephone: (718) 846-7400
Owner Name: ELECTRON TOP HOLDING LLC.
Owner Address: 62 CLIFF LANE
Owner City,St,Zip: LEVITOWN, NY 11756
Owner Telephone: (516) 796-2898
Owner Type: Corporate/Commercial
Owner Subtype: Not reported
Mailing Name: ELECTRON TOP MFG CO INC.
Mailing Address: 126-15 89TH AVENUE
Mailing Address 2: Not reported
Mailing City,St,Zip: RICHMOND HILL, NY 11418
Mailing Contact: RICK OR SKIP STRAUSS
Mailing Telephone: (718) 846-7400
Owner Mark: Second Owner
Facility Status: 2 - Unregulated by PBS (the total capacity is less than 1,101 gallons) and Subpart 360-14.
Facility Addr2: Not reported
SWIS ID: 6301
Old PBS Number: Not reported
Facility Type: MANUFACTURING
Inspected Date: Not reported
Inspector: Not reported
Inspection Result: Not reported
Federal ID: Not reported
Certification Flag: False
Certification Date: 12/07/1999
Expiration Date: 12/27/2004
Renew Flag: False
Renewal Date: Not reported
Total Capacity: 0
FAMT: True
Facility Screen: No Missing Data
Owner Screen: No Missing Data
Tank Screen: 0
Dead Letter: False
CBS Number: Not reported
Town or City: NEW YORK CITY
County Code: 63
Town or City: 01
Region: 2

Tank Id: 001
Tank Location: UNDERGROUND
Tank Status: Closed-In Place
Install Date: Not reported
Capacity (gals): 3000

ELECTRON TOP MFG. CO. INC. (Continued) **U002034333**

Product Stored:	NOS 1,2, OR 4 FUEL OIL
Tank Type:	Steel/carbon steel
Tank Internal:	None
Tank External:	None
Pipe Location:	Underground
Pipe Type:	STEEL/IRON
Pipe Internal:	None
Pipe External:	None
Second Containment:	None
Leak Detection:	None
Overfill Prot:	Vent Whistle
Dispenser:	Suction
Date Tested:	10/01/1999
Next Test Date:	Not reported
Missing Data for Tank:	No Missing Data
Date Closed:	Not reported
Test Method:	Horner EZ Check
Deleted:	False
Updated:	True
Lat/long:	Not reported

B10 **LOT 47,TAXBLOCK 9355** **E DESIGNATION** **S108076841**
ESE **89-15 129 STREET** **N/A**
< 1/8 **QUEENS, NY 11418**
290 ft.

Site 3 of 3 in cluster B

Relative:
Equal

Actual:
59 ft.

E DESIGNATION:

Tax Lot(s):	47
E-No:	E-140
Effective Date:	2/2/2005
Satisfaction Date:	Not reported
Ceqr Number:	05DCP029Q
Ulurp Number:	050153 ZMQ
Zoning Map No:	14b, 14d
Description:	Window Wall Attenuation & Alternate Ventilation
Description 2:	Not reported
Borough Code:	QN
Community District:	409
Census Tract:	142.02
Census Block:	2005
School District:	28
City Council District:	29
Fire Company:	E270
Health Area:	45
Police Precinct:	102
Zone District 1:	R5
Zone District 2:	Not reported
Commercial Overlay1:	Not reported
Commercial Overlay2:	Not reported
Special Purpose District1:	Not reported
Special Purpose District2:	Not reported
All Components1:	R5
All Components2:	Not reported
Split Boundary Indicator:	N
Building Class:	B3
Land Use Category:	01
Number of Easements:	0

LOT 47,TAXBLOCK 9355 (Continued) **S108076841**

Owner, Type of Code:	Not reported
Owner Name:	TRAPASSO, CHRISTINE
Lot Area:	000004320
Total Building Floor Area:	00000001236
Commercial Floor Area:	00000000000
Office Floor Area:	00000000000
Retail Floor Area:	00000000000
Garage Floor Area:	00000000000
Storage Floor Area:	00000000000
Factory Floor Area:	00000000000
Other Floor Area:	00000000000
Floor Area,Total Bld Source Code:	7
Number of Buildings:	00001
Number of Floors:	002.00
Residential Units:	00002
Non and Residential Units:	00002
Lot Frontage:	0040.00
Lot Depth:	0108.00
Building Frontage:	0018.00
Building Depth:	0036.00
Proximity Code:	1
Irregular Lot Code:	N
Lot Type:	5
Basement Type Grade:	2
Land Assessed Value:	00000003367
Total Assessed Value:	00000015639
Land Exempt Value:	00000000000
Total Exempt Value:	00000000000
Year Built:	1915
Year Built Code:	E
Year Altered1:	0000
Year Altered2:	0000
Historic District Name:	Not reported
Landmark Name:	Not reported
Built Floor Area Ratio-Far:	0000.29
Maximum Allowable Far:	01.25
Borough Code:	4
Borough Tax Block And Lot:	4093550047
Condominium Number:	00000
Census Tract 2:	014202
X Coordinate:	1033720
Y Coordinate:	0194000
Zoning Map:	14D
Sanborn Map:	406 053
Tax Map:	44004
E Designation No:	E-140
Date of RPAD Data:	11/2005
Date of DCAS Data:	01/2006
Date of Zoning Data:	11/2005
Date of Major Property Data:	11/2005
Date of Landmark Data:	12/2005
Date of Base Map Data:	01/2006
Date of Mass Appraisal Data:	11/2005
Date of Political and Adm Data:	08/2005
Pluto-Base Map Indicator:	1

C11
WSW
< 1/8
303 ft.

Relative:
Lower

Actual:
58 ft.

GEORGE E JOYE INC
126-10 89TH AVE
RICHMOND HILL, NY 11418

Site 2 of 6 in cluster C

AST
HIST AST

U003388257
N/A

AST:

AST:

Region:	STATE
Facility Id:	2-268542
UTM X:	599374.84951
UTM Y:	4506000.97217
Expiration Date:	08/07/07
Renewal Date:	/ /
Total Capacity:	200
Facility Type:	Not reported
Site Type Name:	Other
Site Type Status:	Waste Oil Storer
Mailing Company:	PETER AUTO REPAIR
Mailing Title:	Not reported
Mailing Contact:	PETER ALLAHAR
Mailing Address:	126-10 89TH AVE
Mailing Address 2:	Not reported
Mailing City:	RICHMOND HILL
Mailing State:	NY
Mailing Zip Code:	11418
Mailing Phone No:	Not reported
Mailing Email:	Not reported
Owner Title:	Not reported
Owner Name:	Not reported
Owner Address:	103-36 106 OZONE PARK
Owner Address 2:	Not reported
Owner State:	NY
Owner Zip Code:	11417
Owner Phone:	Not reported
Owner Company:	PETER ALLAHAR
Emergency Contact:	DONNY ALLAHAR
Emergency Phone:	Not reported
Operator:	DONNY ALLAHAR
Operator Phone:	Not reported
Owner City:	QUEENS
Owner Sub Type:	Private Resident
Program Type:	PBS
Tank Number:	001
Tank Location Name:	Aboveground on crib, rack, or cradle
Tank Status:	In Service
Tank Model:	Not reported
Pipe Model:	Not reported
Active Status:	Active
Install Date:	/ /
Capacity Gallons:	200
Material Name:	Waste Oil/Used Oil
Percentage:	100.00
Tank Type Name:	Steel/Carbon Steel/Iron
Tank Internal Protection:	None
Tank Internal Protection 1:	Painted/Asphalt Coating
Tank Internal Protection 2:	Not reported
Pipe Location Name:	No Piping

GEORGE E JOYE INC (Continued) **U003388257**

Pipe Type Name:	No Piping
Pipe External Protection 1:	None
Pipe External Protection 2:	Not reported
Tank Secondary Containment 1:	Impervious Underlayment
Tank Secondary Containment 2:	Not reported
Pipe Secondary Containment:	Not reported
Tank Leak Detection 1:	None
Tank Leak Detection 2:	Not reported
Pipe Leak Detection 1:	Exempt Suction Piping
Pipe Leak Detection 2:	Not reported
Type Of Overfill Prevention 1:	Product Level Gauge (A/G)
Type Of Overfill Prevention 2:	Not reported
Dispenser Method:	Suction
Spill Prevention:	Not reported
Tightness Test Method:	Testing Not Required
Date Tested:	/ /
Next Test Date:	/ /
Date Tank Closed:	/ /

Tank Number:	001-A
Tank Location Name:	Aboveground on crib, rack, or cradle
Tank Status:	Closed - Removed
Tank Model:	Not reported
Pipe Model:	Not reported
Active Status:	Inactive
Install Date:	06/01/50
Capacity Gallons:	1500
Material Name:	#2 Fuel Oil
Percentage:	100.00
Tank Type Name:	Steel/Carbon Steel/Iron
Tank Internal Protection:	None
Tank Internal Protection 1:	None
Tank Internal Protection 2:	Not reported
Pipe Location Name:	No Piping
Pipe Type Name:	No Piping
Pipe External Protection 1:	None
Pipe External Protection 2:	Not reported
Tank Secondary Containment 1:	Vault (w/o access)
Tank Secondary Containment 2:	Not reported
Pipe Secondary Containment:	Not reported
Tank Leak Detection 1:	None
Tank Leak Detection 2:	Not reported
Pipe Leak Detection 1:	Not reported
Pipe Leak Detection 2:	Not reported
Type Of Overfill Prevention 1:	Product Level Gauge (A/G)
Type Of Overfill Prevention 2:	Not reported
Dispenser Method:	Submersible
Spill Prevention:	Not reported
Tightness Test Method:	Testing Not Required
Date Tested:	/ /
Next Test Date:	/ /
Date Tank Closed:	12/01/93

HIST AST:

PBS Number:	2-268542
SWIS Code:	6301

GEORGE E JOYE INC (Continued) **U003388257**

Operator:	GEORGE E JOYE INC
Facility Phone:	(718) 849-8482
Facility Addr2:	126010 89TH AVE
Facility Type:	Not reported
Emergency:	H RUGE
Emergency Tel:	(516) 627-0335
Old PBSNO:	Not reported
Date Inspected:	Not reported
Inspector:	Not reported
Result of Inspection:	Not reported
Owner Name:	GEORGE E JOYE INC
Owner Address:	126-10 89TH AVE
Owner City,St,Zip:	RICHMOND HILL, NY 11418
Federal ID:	Not reported
Owner Tel:	(718) 849-8482
Owner Type:	Not reported
Owner Subtype:	Not reported
Mailing Contact:	Not reported
Mailing Name:	GEORGE E JOYE INC
Mailing Address:	126-10 89TH AVE
Mailing Address 2:	Not reported
Mailing City,St,Zip:	RICHMOND HILL, NY 11418
Mailing Telephone:	(718) 849-8482
Owner Mark:	First Owner
Facility Status:	2 - Unregulated by PBS (the total capacity is less than 1,101 gallons) and Subpart 360-14.
Certification Flag:	False
Certification Date:	07/10/1987
Expiration:	07/10/1992
Renew Flag:	False
Renew Date:	Not reported
Total Capacity:	0
FAMT:	True
Facility Screen:	Minor Data Missing
Owner Screen:	Minor Data Missing
Tank Screen:	0
Dead Letter:	False
CBS Number:	Not reported
Town or City:	NEW YORK CITY
County Code:	63
Town or City Code:	01
Region:	2

Tank ID:	001
Tank Location:	ABOVEGROUND ON SADDLES LEGS, STILTS, RACK, OR CRADLE
Tank Status:	Closed-Removed
Install Date:	19500601
Capacity (Gal):	1500
Product Stored:	NOS 1,2, OR 4 FUEL OIL
Tank Type:	Steel/carbon steel
Tank Internal:	Not reported
Tank External:	Not reported
Pipe Location:	Not reported
Pipe Type:	Not reported
Pipe Internal:	Not reported
Pipe External:	Not reported
Tank Containment:	Diking

GEORGE E JOYE INC (Continued) **U003388257**

Leak Detection:	0
Overfill Protection:	4
Dispenser Method:	Submersible
Date Tested:	Not reported
Next Test Date:	Not reported
Missing Data for Tank:	Minor Data Missing
Date Closed:	12/01/1993
Test Method:	Not reported
Deleted:	False
Updated:	True
SPDES Number:	Not reported
Lat/Long:	Not reported

C12 **PETER AUTO REPAIR** **FINDS** **1007808738**
WSW **126-10 89TH AVENUE** **110019712747**
< 1/8 **QUEENS, NY 11418**
303 ft.

Site 3 of 6 in cluster C

Relative:
Lower

Actual:
58 ft.

FINDS:
Other Pertinent Environmental Activity Identified at Site

FIS (New York - Facility Information System) is New York's Department of Environmental Conservation (DEC) information system for tracking environmental facility information found across the State.

C13 **MACHIN AUTO BODY** **RCRA-SQG** **1000241616**
WSW **89-19 126TH ST** **FINDS** **NYD982729501**
< 1/8 **RICHMOND HILL, NY 11418** **NY MANIFEST**
377 ft. **NJ MANIFEST**

Site 4 of 6 in cluster C

Relative:
Lower

Actual:
57 ft.

RCRAInfo:

Owner:	ROBERT MACHIN
	(212) 555-1212
EPA ID:	NYD982729501
Contact:	Not reported
Classification:	Small Quantity Generator
TSDF Activities:	Not reported
Violation Status:	No violations found

FINDS:
Other Pertinent Environmental Activity Identified at Site

FIS (New York - Facility Information System) is New York's Department of Environmental Conservation (DEC) information system for tracking environmental facility information found across the State.

RCRAInfo is a national information system that supports the Resource Conservation and Recovery Act (RCRA) program through the tracking of events and activities related to facilities that generate, transport, and treat, store, or dispose of hazardous waste. RCRAInfo allows RCRA program staff to track the notification, permit, compliance, and

MACHIN AUTO BODY (Continued) **1000241616**

corrective action activities required under RCRA.

NY MANIFEST:

Document ID:	NJA3149461
Manifest Status:	Not reported
Trans1 State ID:	NJD986608941
Trans2 State ID:	Not reported
Generator Ship Date:	09/21/1998
Trans1 Recv Date:	09/21/1998
Trans2 Recv Date:	Not reported
TSD Site Recv Date:	09/23/1998
Part A Recv Date:	Not reported
Part B Recv Date:	Not reported
Generator EPA ID:	NYD982729501
Trans1 EPA ID:	NJD002454544
Trans2 EPA ID:	Not reported
TSDF ID:	10339
Waste Code:	F005 - UNKNOWN
Quantity:	00050
Units:	G - Gallons (liquids only)* (8.3 pounds)
Number of Containers:	001
Container Type:	TT - Cargo tank, tank trucks
Handling Method:	R Material recovery of more than 75 percent of the total material.
Specific Gravity:	01.00
Year:	98
Manifest Tracking Num:	Not reported
Import Ind:	Not reported
Export Ind:	Not reported
Discr Quantity Ind:	Not reported
Discr Type Ind:	Not reported
Discr Residue Ind:	Not reported
Discr Partial Reject Ind:	Not reported
Discr Full Reject Ind:	Not reported
Manifest Ref Num:	Not reported
Alt Fac RCRA Id:	Not reported
Alt Fac Sign Date:	Not reported
Mgmt Method Type Code:	Not reported
EPA ID:	NYD982729501
Facility Name:	MACHIN AUTO BODY
Facility Address:	89-19 126TH ST-ATTN: ROBERT
Facility City:	RICHMOND HILLS
Facility Address 2:	Not reported
Country:	USA
County:	QU
Mailing Name:	MACHIN AUTO BODY
Mailing Contact:	MACHIN AUTO BODY
Mailing Address:	89-19 126TH ST-ATTN: ROBERT
Mailing Address 2:	Not reported
Mailing City:	RICHMOND HILLS
Mailing State:	NY
Mailing Zip:	Not reported
Mailing Zip4:	Not reported
Mailing Country:	USA
Mailing Phone:	718-849-7675

Document ID:	NJA0629331

MACHIN AUTO BODY (Continued) **1000241616**

Manifest Status:	Completed after the designated time period for a TSDF to get a copy to the DEC
Trans1 State ID:	000000000
Trans2 State ID:	000000000
Generator Ship Date:	891127
Trans1 Recv Date:	891127
Trans2 Recv Date:	Not reported
TSD Site Recv Date:	891128
Part A Recv Date:	891229
Part B Recv Date:	891211
Generator EPA ID:	NYD982729501
Trans1 EPA ID:	NJD980787147
Trans2 EPA ID:	Not reported
TSDF ID:	NJD002454544
Waste Code:	F005 - UNKNOWN
Quantity:	00025
Units:	G - Gallons (liquids only)* (8.3 pounds)
Number of Containers:	001
Container Type:	TT - Cargo tank, tank trucks
Handling Method:	R Material recovery of more than 75 percent of the total material.
Specific Gravity:	100
Year:	89
Manifest Tracking Num:	Not reported
Import Ind:	Not reported
Export Ind:	Not reported
Discr Quantity Ind:	Not reported
Discr Type Ind:	Not reported
Discr Residue Ind:	Not reported
Discr Partial Reject Ind:	Not reported
Discr Full Reject Ind:	Not reported
Manifest Ref Num:	Not reported
Alt Fac RCRA Id:	Not reported
Alt Fac Sign Date:	Not reported
Mgmt Method Type Code:	Not reported
EPA ID:	NYD982729501
Facility Name:	MACHIN AUTO BODY
Facility Address:	89-19 126TH ST-ATTN: ROBERT
Facility City:	RICHMOND HILLS
Facility Address 2:	Not reported
Country:	USA
County:	QU
Mailing Name:	MACHIN AUTO BODY
Mailing Contact:	MACHIN AUTO BODY
Mailing Address:	89-19 126TH ST-ATTN: ROBERT
Mailing Address 2:	Not reported
Mailing City:	RICHMOND HILLS
Mailing State:	NY
Mailing Zip:	Not reported
Mailing Zip4:	Not reported
Mailing Country:	USA
Mailing Phone:	718-849-7675
Document ID:	NJA1894542
Manifest Status:	Completed copy
Trans1 State ID:	10339
Trans2 State ID:	Not reported
Generator Ship Date:	940620
Trans1 Recv Date:	940620

MACHIN AUTO BODY (Continued) **1000241616**

Trans2 Recv Date:	Not reported
TSD Site Recv Date:	940622
Part A Recv Date:	940628
Part B Recv Date:	940706
Generator EPA ID:	NYD982729501
Trans1 EPA ID:	NJD986608941
Trans2 EPA ID:	Not reported
TSDF ID:	NJD002454544
Waste Code:	F003 - UNKNOWN
Quantity:	00030
Units:	G - Gallons (liquids only)* (8.3 pounds)
Number of Containers:	001
Container Type:	TT - Cargo tank, tank trucks
Handling Method:	R Material recovery of more than 75 percent of the total material.
Specific Gravity:	100
Year:	94
Manifest Tracking Num:	Not reported
Import Ind:	Not reported
Export Ind:	Not reported
Discr Quantity Ind:	Not reported
Discr Type Ind:	Not reported
Discr Residue Ind:	Not reported
Discr Partial Reject Ind:	Not reported
Discr Full Reject Ind:	Not reported
Manifest Ref Num:	Not reported
Alt Fac RCRA Id:	Not reported
Alt Fac Sign Date:	Not reported
Mgmt Method Type Code:	Not reported
EPA ID:	NYD982729501
Facility Name:	MACHIN AUTO BODY
Facility Address:	89-19 126TH ST-ATTN: ROBERT
Facility City:	RICHMOND HILLS
Facility Address 2:	Not reported
Country:	USA
County:	QU
Mailing Name:	MACHIN AUTO BODY
Mailing Contact:	MACHIN AUTO BODY
Mailing Address:	89-19 126TH ST-ATTN: ROBERT
Mailing Address 2:	Not reported
Mailing City:	RICHMOND HILLS
Mailing State:	NY
Mailing Zip:	Not reported
Mailing Zip4:	Not reported
Mailing Country:	USA
Mailing Phone:	718-849-7675
Document ID:	NJA5279726
Manifest Status:	Not reported
Trans1 State ID:	NYD064748304
Trans2 State ID:	NJD002454544
Generator Ship Date:	10/18/2005
Trans1 Recv Date:	10/18/2005
Trans2 Recv Date:	10/21/2005
TSD Site Recv Date:	10/21/2005
Part A Recv Date:	Not reported
Part B Recv Date:	Not reported
Generator EPA ID:	NYD982729501

MACHIN AUTO BODY (Continued) **1000241616**

Trans1 EPA ID:	26676JENY
Trans2 EPA ID:	XX2809
TSDF ID:	NJD002454544
Waste Code:	F003 - UNKNOWN
Quantity:	00400
Units:	P - Pounds
Number of Containers:	001
Container Type:	DM - Metal drums, barrels
Handling Method:	R Material recovery of more than 75 percent of the total material.
Specific Gravity:	01.00
Year:	Not reported
Manifest Tracking Num:	Not reported
Import Ind:	Not reported
Export Ind:	Not reported
Discr Quantity Ind:	Not reported
Discr Type Ind:	Not reported
Discr Residue Ind:	Not reported
Discr Partial Reject Ind:	Not reported
Discr Full Reject Ind:	Not reported
Manifest Ref Num:	Not reported
Alt Fac RCRA Id:	Not reported
Alt Fac Sign Date:	Not reported
Mgmt Method Type Code:	Not reported
EPA ID:	NYD982729501
Facility Name:	MACHIN AUTO BODY
Facility Address:	89-19 126TH ST-ATTN: ROBERT
Facility City:	RICHMOND HILLS
Facility Address 2:	Not reported
Country:	USA
County:	QU
Mailing Name:	MACHIN AUTO BODY
Mailing Contact:	MACHIN AUTO BODY
Mailing Address:	89-19 126TH ST-ATTN: ROBERT
Mailing Address 2:	Not reported
Mailing City:	RICHMOND HILLS
Mailing State:	NY
Mailing Zip:	Not reported
Mailing Zip4:	Not reported
Mailing Country:	USA
Mailing Phone:	718-849-7675
Document ID:	NJA3182555
Manifest Status:	Not reported
Trans1 State ID:	ARD069748192
Trans2 State ID:	Not reported
Generator Ship Date:	05/15/2001
Trans1 Recv Date:	05/15/2001
Trans2 Recv Date:	Not reported
TSD Site Recv Date:	05/21/2001
Part A Recv Date:	Not reported
Part B Recv Date:	Not reported
Generator EPA ID:	NYD982729501
Trans1 EPA ID:	NJD002454544
Trans2 EPA ID:	Not reported
TSDF ID:	08464
Waste Code:	F003 - UNKNOWN
Quantity:	00055

MACHIN AUTO BODY (Continued) **1000241616**

Units:	G - Gallons (liquids only)* (8.3 pounds)
Number of Containers:	001
Container Type:	DM - Metal drums, barrels
Handling Method:	R Material recovery of more than 75 percent of the total material.
Specific Gravity:	01.00
Year:	01
Manifest Tracking Num:	Not reported
Import Ind:	Not reported
Export Ind:	Not reported
Discr Quantity Ind:	Not reported
Discr Type Ind:	Not reported
Discr Residue Ind:	Not reported
Discr Partial Reject Ind:	Not reported
Discr Full Reject Ind:	Not reported
Manifest Ref Num:	Not reported
Alt Fac RCRA Id:	Not reported
Alt Fac Sign Date:	Not reported
Mgmt Method Type Code:	Not reported
EPA ID:	NYD982729501
Facility Name:	MACHIN AUTO BODY
Facility Address:	89-19 126TH ST-ATTN: ROBERT
Facility City:	RICHMOND HILLS
Facility Address 2:	Not reported
Country:	USA
County:	QU
Mailing Name:	MACHIN AUTO BODY
Mailing Contact:	MACHIN AUTO BODY
Mailing Address:	89-19 126TH ST-ATTN: ROBERT
Mailing Address 2:	Not reported
Mailing City:	RICHMOND HILLS
Mailing State:	NY
Mailing Zip:	Not reported
Mailing Zip4:	Not reported
Mailing Country:	USA
Mailing Phone:	718-849-7675
Document ID:	NJA0977220
Manifest Status:	Completed after the designated time period for a TSDF to get a copy to the DEC
Trans1 State ID:	NJDEPS103
Trans2 State ID:	Not reported
Generator Ship Date:	910114
Trans1 Recv Date:	910114
Trans2 Recv Date:	Not reported
TSD Site Recv Date:	910115
Part A Recv Date:	910204
Part B Recv Date:	910212
Generator EPA ID:	NYD982729501
Trans1 EPA ID:	NJD980787147
Trans2 EPA ID:	Not reported
TSDF ID:	NJD002454544
Waste Code:	F003 - UNKNOWN
Quantity:	00050
Units:	G - Gallons (liquids only)* (8.3 pounds)
Number of Containers:	001
Container Type:	TT - Cargo tank, tank trucks
Handling Method:	R Material recovery of more than 75 percent of the total material.
Specific Gravity:	100

MACHIN AUTO BODY (Continued) **1000241616**

Year:	91
Manifest Tracking Num:	Not reported
Import Ind:	Not reported
Export Ind:	Not reported
Discr Quantity Ind:	Not reported
Discr Type Ind:	Not reported
Discr Residue Ind:	Not reported
Discr Partial Reject Ind:	Not reported
Discr Full Reject Ind:	Not reported
Manifest Ref Num:	Not reported
Alt Fac RCRA Id:	Not reported
Alt Fac Sign Date:	Not reported
Mgmt Method Type Code:	Not reported
EPA ID:	NYD982729501
Facility Name:	MACHIN AUTO BODY
Facility Address:	89-19 126TH ST-ATTN: ROBERT
Facility City:	RICHMOND HILLS
Facility Address 2:	Not reported
Country:	USA
County:	QU
Mailing Name:	MACHIN AUTO BODY
Mailing Contact:	MACHIN AUTO BODY
Mailing Address:	89-19 126TH ST-ATTN: ROBERT
Mailing Address 2:	Not reported
Mailing City:	RICHMOND HILLS
Mailing State:	NY
Mailing Zip:	Not reported
Mailing Zip4:	Not reported
Mailing Country:	USA
Mailing Phone:	718-849-7675
Document ID:	NJA1393775
Manifest Status:	Completed copy
Trans1 State ID:	NJDEPS103
Trans2 State ID:	Not reported
Generator Ship Date:	920309
Trans1 Recv Date:	920309
Trans2 Recv Date:	Not reported
TSD Site Recv Date:	920310
Part A Recv Date:	920327
Part B Recv Date:	920324
Generator EPA ID:	NYD982729501
Trans1 EPA ID:	NJD986608941
Trans2 EPA ID:	Not reported
TSDF ID:	NJD002454544
Waste Code:	F003 - UNKNOWN
Quantity:	00040
Units:	G - Gallons (liquids only)* (8.3 pounds)
Number of Containers:	001
Container Type:	TT - Cargo tank, tank trucks
Handling Method:	R Material recovery of more than 75 percent of the total material.
Specific Gravity:	100
Year:	92
Manifest Tracking Num:	Not reported
Import Ind:	Not reported
Export Ind:	Not reported
Discr Quantity Ind:	Not reported

MACHIN AUTO BODY (Continued) **1000241616**

Discr Type Ind:	Not reported
Discr Residue Ind:	Not reported
Discr Partial Reject Ind:	Not reported
Discr Full Reject Ind:	Not reported
Manifest Ref Num:	Not reported
Alt Fac RCRA Id:	Not reported
Alt Fac Sign Date:	Not reported
Mgmt Method Type Code:	Not reported
EPA ID:	NYD982729501
Facility Name:	MACHIN AUTO BODY
Facility Address:	89-19 126TH ST-ATTN: ROBERT
Facility City:	RICHMOND HILLS
Facility Address 2:	Not reported
Country:	USA
County:	QU
Mailing Name:	MACHIN AUTO BODY
Mailing Contact:	MACHIN AUTO BODY
Mailing Address:	89-19 126TH ST-ATTN: ROBERT
Mailing Address 2:	Not reported
Mailing City:	RICHMOND HILLS
Mailing State:	NY
Mailing Zip:	Not reported
Mailing Zip4:	Not reported
Mailing Country:	USA
Mailing Phone:	718-849-7675

NJ MANIFEST:

Manifest Code:	NJA5279726
EPA ID:	NYD982729501
Date Shipped:	20051018
TSDF EPA ID:	NJD002454544
Transporter EPA ID:	NYD064748304
Transporter 2 EPA ID:	NJD002454544
Date Trans1 Transported Waste:	051018
Date Trans2 Transported Waste:	051021
Date TSDF Received Waste:	051021
Tranporter 1 Decal:	Not reported
Tranporter 2 Decal:	Not reported
Data Entry Number:	12280521
Reference Manifest Number:	Not reported
Was Load Rejected (Y/N):	No
Reason Load Was Rejected:	Not reported

Waste Code:	Not reported
Quantity:	Not reported
Unit:	Not reported
Hand Code:	Not reported

C14
WSW
< 1/8
377 ft.

Relative:
Lower

Actual:
57 ft.

MACHIN AUTO BODY
89-19 126TH ST
RICHMOND HILLS, NY 11418

FINDS **1010179831**
110028901543

Site 5 of 6 in cluster C

FINDS:
Other Pertinent Environmental Activity Identified at Site

NJ-NJEMS (New Jersey - New Jersey Environmental Management System). The Department of Environmental Protection (NJDEP) manages large databases of environmental information in this integrated system.

C15
WSW
< 1/8
386 ft.

Relative:
Lower

Actual:
57 ft.

AUTO BOUTIQUE AUTO BODY
89-27 126TH STREET
QUEENS, NY 11418

FINDS **1007809808**
110019723487

Site 6 of 6 in cluster C

FINDS:
Other Pertinent Environmental Activity Identified at Site

FIS (New York - Facility Information System) is New York's Department of Environmental Conservation (DEC) information system for tracking environmental facility information found across the State.

D16
East
< 1/8
426 ft.

Relative:
Higher

Actual:
63 ft.

DEMETRI AUTO BODY INC
89-25 130TH ST
JAMAICA, NY 11418

RCRA-SQG **1004756973**
FINDS **NYD982729816**
NY MANIFEST

Site 1 of 3 in cluster D

RCRAInfo:
Owner: DIMITRIOS PANAGIOTOU
(212) 555-1212
EPA ID: NYD982729816

Contact: Not reported

Classification: Conditionally Exempt Small Quantity Generator
TSDF Activities: Not reported

Violation Status: No violations found

FINDS:
Other Pertinent Environmental Activity Identified at Site

NJ-NJEMS (New Jersey - New Jersey Environmental Management System). The Department of Environmental Protection (NJDEP) manages large databases of environmental information in this integrated system.

RCRAInfo is a national information system that supports the Resource Conservation and Recovery Act (RCRA) program through the tracking of events and activities related to facilities that generate, transport, and treat, store, or dispose of hazardous waste. RCRAInfo allows RCRA program staff to track the notification, permit, compliance, and corrective action activities required under RCRA.

DEMETRI AUTO BODY INC (Continued) **1004756973**

NY MANIFEST:

Document ID:	NJA1529502
Manifest Status:	Completed copy
Trans1 State ID:	NJDEPS103
Trans2 State ID:	Not reported
Generator Ship Date:	921102
Trans1 Recv Date:	921102
Trans2 Recv Date:	Not reported
TSD Site Recv Date:	921103
Part A Recv Date:	921118
Part B Recv Date:	921116
Generator EPA ID:	NYD982729816
Trans1 EPA ID:	NJD986608941
Trans2 EPA ID:	Not reported
TSDF ID:	NJD002454544
Waste Code:	F003 - UNKNOWN
Quantity:	00035
Units:	G - Gallons (liquids only)* (8.3 pounds)
Number of Containers:	001
Container Type:	TT - Cargo tank, tank trucks
Handling Method:	R Material recovery of more than 75 percent of the total material.
Specific Gravity:	100
Year:	92
Manifest Tracking Num:	Not reported
Import Ind:	Not reported
Export Ind:	Not reported
Discr Quantity Ind:	Not reported
Discr Type Ind:	Not reported
Discr Residue Ind:	Not reported
Discr Partial Reject Ind:	Not reported
Discr Full Reject Ind:	Not reported
Manifest Ref Num:	Not reported
Alt Fac RCRA Id:	Not reported
Alt Fac Sign Date:	Not reported
Mgmt Method Type Code:	Not reported
EPA ID:	NYD982729816
Facility Name:	DEMETRI AUTO BODY INCORPORATED
Facility Address:	89-25 130TH STREET
Facility City:	JAMAICA
Facility Address 2:	Not reported
Country:	USA
County:	QU
Mailing Name:	DEMETRI AUTO BODY INCORPORATED
Mailing Contact:	JIM
Mailing Address:	89-25 130TH STREET
Mailing Address 2:	Not reported
Mailing City:	JAMAICA
Mailing State:	NY
Mailing Zip:	Not reported
Mailing Zip4:	Not reported
Mailing Country:	USA
Mailing Phone:	718-441-6868

Document ID:	NJA1608360
Manifest Status:	Completed copy
Trans1 State ID:	NJDEPE103
Trans2 State ID:	Not reported

DEMETRI AUTO BODY INC (Continued) **1004756973**

Generator Ship Date:	940307
Trans1 Recv Date:	940307
Trans2 Recv Date:	Not reported
TSD Site Recv Date:	940309
Part A Recv Date:	940318
Part B Recv Date:	940321
Generator EPA ID:	NYD982729816
Trans1 EPA ID:	NJD986608941
Trans2 EPA ID:	Not reported
TSDF ID:	NJD002454544
Waste Code:	F003 - UNKNOWN
Quantity:	00055
Units:	G - Gallons (liquids only)* (8.3 pounds)
Number of Containers:	001
Container Type:	TT - Cargo tank, tank trucks
Handling Method:	R Material recovery of more than 75 percent of the total material.
Specific Gravity:	100
Year:	94
Manifest Tracking Num:	Not reported
Import Ind:	Not reported
Export Ind:	Not reported
Discr Quantity Ind:	Not reported
Discr Type Ind:	Not reported
Discr Residue Ind:	Not reported
Discr Partial Reject Ind:	Not reported
Discr Full Reject Ind:	Not reported
Manifest Ref Num:	Not reported
Alt Fac RCRA Id:	Not reported
Alt Fac Sign Date:	Not reported
Mgmt Method Type Code:	Not reported
EPA ID:	NYD982729816
Facility Name:	DEMETRI AUTO BODY INCORPORATED
Facility Address:	89-25 130TH STREET
Facility City:	JAMAICA
Facility Address 2:	Not reported
Country:	USA
County:	QU
Mailing Name:	DEMETRI AUTO BODY INCORPORATED
Mailing Contact:	JIM
Mailing Address:	89-25 130TH STREET
Mailing Address 2:	Not reported
Mailing City:	JAMAICA
Mailing State:	NY
Mailing Zip:	Not reported
Mailing Zip4:	Not reported
Mailing Country:	USA
Mailing Phone:	718-441-6868
Document ID:	NJA1009417
Manifest Status:	Completed after the designated time period for a TSDF to get a copy to the DEC
Trans1 State ID:	NJDEPS103
Trans2 State ID:	Not reported
Generator Ship Date:	900507
Trans1 Recv Date:	900507
Trans2 Recv Date:	Not reported
TSD Site Recv Date:	900508
Part A Recv Date:	900817

DEMETRI AUTO BODY INC (Continued) **1004756973**

Part B Recv Date:	900627
Generator EPA ID:	NYD982729816
Trans1 EPA ID:	NJD980787147
Trans2 EPA ID:	Not reported
TSDF ID:	NJD002454544
Waste Code:	F005 - UNKNOWN
Quantity:	00040
Units:	G - Gallons (liquids only)* (8.3 pounds)
Number of Containers:	001
Container Type:	TT - Cargo tank, tank trucks
Handling Method:	R Material recovery of more than 75 percent of the total material.
Specific Gravity:	100
Year:	90
Manifest Tracking Num:	Not reported
Import Ind:	Not reported
Export Ind:	Not reported
Discr Quantity Ind:	Not reported
Discr Type Ind:	Not reported
Discr Residue Ind:	Not reported
Discr Partial Reject Ind:	Not reported
Discr Full Reject Ind:	Not reported
Manifest Ref Num:	Not reported
Alt Fac RCRA Id:	Not reported
Alt Fac Sign Date:	Not reported
Mgmt Method Type Code:	Not reported
EPA ID:	NYD982729816
Facility Name:	DEMETRI AUTO BODY INCORPORATED
Facility Address:	89-25 130TH STREET
Facility City:	JAMAICA
Facility Address 2:	Not reported
Country:	USA
County:	QU
Mailing Name:	DEMETRI AUTO BODY INCORPORATED
Mailing Contact:	JIM
Mailing Address:	89-25 130TH STREET
Mailing Address 2:	Not reported
Mailing City:	JAMAICA
Mailing State:	NY
Mailing Zip:	Not reported
Mailing Zip4:	Not reported
Mailing Country:	USA
Mailing Phone:	718-441-6868

Document ID:	NJA2103510
Manifest Status:	Completed copy
Trans1 State ID:	10339
Trans2 State ID:	Not reported
Generator Ship Date:	950328
Trans1 Recv Date:	950328
Trans2 Recv Date:	Not reported
TSD Site Recv Date:	950330
Part A Recv Date:	950414
Part B Recv Date:	950406
Generator EPA ID:	NYD982729816
Trans1 EPA ID:	NJD986608941
Trans2 EPA ID:	Not reported
TSDF ID:	NJD002454544

DEMETRI AUTO BODY INC (Continued) **1004756973**

Waste Code:	F003 - UNKNOWN
Quantity:	00055
Units:	G - Gallons (liquids only)* (8.3 pounds)
Number of Containers:	001
Container Type:	TT - Cargo tank, tank trucks
Handling Method:	R Material recovery of more than 75 percent of the total material.
Specific Gravity:	100
Year:	95
Manifest Tracking Num:	Not reported
Import Ind:	Not reported
Export Ind:	Not reported
Discr Quantity Ind:	Not reported
Discr Type Ind:	Not reported
Discr Residue Ind:	Not reported
Discr Partial Reject Ind:	Not reported
Discr Full Reject Ind:	Not reported
Manifest Ref Num:	Not reported
Alt Fac RCRA Id:	Not reported
Alt Fac Sign Date:	Not reported
Mgmt Method Type Code:	Not reported
EPA ID:	NYD982729816
Facility Name:	DEMETRI AUTO BODY INCORPORATED
Facility Address:	89-25 130TH STREET
Facility City:	JAMAICA
Facility Address 2:	Not reported
Country:	USA
County:	QU
Mailing Name:	DEMETRI AUTO BODY INCORPORATED
Mailing Contact:	JIM
Mailing Address:	89-25 130TH STREET
Mailing Address 2:	Not reported
Mailing City:	JAMAICA
Mailing State:	NY
Mailing Zip:	Not reported
Mailing Zip4:	Not reported
Mailing Country:	USA
Mailing Phone:	718-441-6868

D17 **DEMETRI S AUTO BODY** **FINDS** **1007769368**
East **89-25 130TH STREET** **110019318022**
< 1/8 **QUEENS, NY 11418**
426 ft.

Site 2 of 3 in cluster D

Relative:
Higher

Actual:
63 ft.

FINDS:
Other Pertinent Environmental Activity Identified at Site

FIS (New York - Facility Information System) is New York's Department of Environmental Conservation (DEC) information system for tracking environmental facility information found across the State.

D18 **DEMETRI AUTO BODY SHOP** **NY Spills** **S104651957**
East **89-25 130TH ST** **NY Hist Spills** **N/A**
< 1/8 **RICHMOND HILL, NY**
426 ft.

Site 3 of 3 in cluster D

Relative:
Higher

Actual:
63 ft.

NY Spills:

Site ID:	251201
Facility Addr2:	Not reported
Facility ID:	0000767
Spill Number:	0000767
Facility Type:	ER
SWIS:	4101
Region of Spill:	2
Investigator:	SMSANGES
Referred To:	Not reported
Spill Date:	04/19/00
Reported to Dept:	04/19/00
CID:	06
Spill Cause:	Abandoned Drums
Water Affected:	Not reported
Spill Source:	Non Major Facility > 1,100 gal
Spill Notifier:	Citizen
Cleanup Ceased:	/ /
Cleanup Meets Std:	False
Last Inspection:	/ /
Recommended Penalty:	Penalty Not Recommended
UST Trust:	False
Spill Class:	Known release with minimal potential for fire or hazard. DEC Response. Willing Responsible Party. Corrective action taken.
Spill Closed Dt:	04/21/00
Remediation Phase:	0
Date Entered In Computer:	04/19/00
Spill Record Last Update:	04/21/00
Spiller Name:	DEMITRI
Spiller Company:	DEMETRI AUTO BODY SHOP
Spiller Address:	89-25 130TH ST
Spiller City,St,Zip:	RICHMOND HILL, ZZ
Spiller Company:	001
Spiller Phone:	(718) 411-6868
Contact Name:	DEMITRI
Contact Phone:	(718) 411-6868
DEC Region:	2
Program Number:	0000767
DER Facility ID:	205881
Site ID:	251201
Operable Unit ID:	822475
Operable Unit:	01
Material ID:	289005
Material Code:	0066A
Material Name:	UNKNOWN PETROLEUM
Case No.:	Not reported
Material FA:	Petroleum
Quantity:	0.00
Units:	Gallons
Recovered:	0.00
Resource Affected:	Soil
Oxygenate:	False
DEC Memo:	Start CallerRemark - 0000767 ABANDONED BARRELS OUT BEHIND HTE STORE END

DEMETRI AUTO BODY SHOP (Continued) **S104651957**

CallerRemark - 0000767
Remarks: Start DECRemark - 0000767 Prior to Sept, 2004 data translation this spill Lead DEC Field was "SANGESLAND" 04-21-2000 SMALL AMT OF OIL STAINING ON ONE CORNER OF ASPHALT LOT CLEAN END DECRemark - 0000767

NY Hist Spills:

Region of Spill:	2
Spill Number:	0000767
Investigator:	SANGESLAND
Caller Name:	Not reported
Caller Agency:	Not reported
Caller Phone:	Not reported
Notifier Name:	Not reported
Notifier Agency:	Not reported
Notifier Phone:	Not reported
Spill Date/Time:	04/19/2000 13:56
Reported to Dept Date/Time:	04/19/00 13:56
SWIS:	63
Spiller Name:	DEMETRI AUTO BODY SHOP
Spiller Contact:	DEMITRI
Spiller Phone:	(718) 411-6868
Spiller Contact:	DEMITRI
Spiller Phone:	(718) 411-6868
Spiller Address:	89-25 130TH ST
Spiller City,St,Zip:	RICHMOND HILL
Spill Cause:	Abandoned Drums
Reported to Dept:	On Land
Water Affected:	Not reported
Spill Source:	04
Spill Notifier:	Citizen
PBS Number:	Not reported
Cleanup Ceased:	/ /
Cleanup Meets Std:	False
Last Inspection:	/ /
Recommended Penalty:	Penalty Not Recommended
Spiller Cleanup Dt:	/ /
Enforcement Date:	/ /
Invstgn Complete:	/ /
UST Involvement:	False
Spill Class:	Known release with minimal potential for fire or hazard. DEC Response. Willing Responsible Party. Corrective action taken.
Spill Closed Dt:	04/21/00
Corrective Action Plan Submitted:	/ /
Date Region Sent Summary to Central Office:	/ /
Date Spill Entered In Computer Data File:	04/19/00
Date Spill Entered In Computer Data File:	Not reported
Update Date:	04/21/00
Is Updated:	False
PBS Number:	Not reported
Tank Number:	Not reported
Tank Size:	Not reported
Test Method:	Not reported
Leak Rate Failed Tank:	Not reported
Gross Leak Rate:	Not reported
Material Class Type:	Petroleum
Quantity Spilled:	0
Unkonwn Quantity Spilled:	True

DEMETRI AUTO BODY SHOP (Continued) **S104651957**

Units:	Gallons
Quantity Recovered:	0
Unkonwn Quantity Recovered:	False
Material:	UNKNOWN PETROLEUM
Class Type:	UNKNOWN PETROLEUM
Times Material Entry In File:	16414
CAS Number:	Not reported
Last Date:	19940929
DEC Remarks:	04-21-2000 SMALL AMT OF OIL STAINING ON ONE CORNER OF ASPHALT LOT CLEAN
Remark:	ABANDONED BARRELS OUT BEHIND HTE STORE

---

19 **89-50 127TH ST/QUEENS** **LTANKS** **S100145642**
SW **89050 127TH STREET** **HIST LTANKS** **N/A**
< 1/8 **NEW YORK CITY, NY**
460 ft.

Relative:
Lower

Actual:
57 ft.

LTANKS:

Site ID:	192941
Spill Date:	10/13/89
Facility Addr2:	Not reported
Facility ID:	8906919
Program Number:	8906919
SWIS:	4101
Region of Spill:	2
Investigator:	SULLIVAN
Referred To:	Not reported
Reported to Dept:	10/13/89
CID:	Not reported
Spill Cause:	Tank Test Failure
Water Affected:	Not reported
Spill Source:	Commercial/Industrial
Spill Notifier:	Tank Tester
Cleanup Ceased:	/ /
Cleanup Meets Standard:	False
Last Inspection:	/ /
Recommended Penalty:	Penalty Not Recommended
UST Involvement:	True
Spill Class:	Known release that creates a file or hazard. DEC Response. Willing Responsible Party. Corrective action taken.
Spill Closed Dt:	01/22/90
Remediation Phase:	0
Date Entered In Computer:	10/16/89
Spill Record Last Update:	02/09/04
Spille Namer:	Not reported
Spiller Company:	UPS
Spiller Phone:	(718) 251-3179
Spiller Extention:	Not reported
Spiller Address:	89-50 127TH STREET
Spiller City,St,Zip:	QUEENS, NY
Spiller County:	001
Spiller Contact:	Not reported
Spiller Phone:	Not reported
Spiller Extention:	Not reported
DEC Region:	2
Program Number:	8906919
DER Facility ID:	284842
Site ID:	192941
Operable Unit ID:	931839

89-50 127TH ST/QUEENS (Continued) **S100145642**

Operable Unit:	01
Material ID:	443727
Material Code:	0009
Material Name:	Gasoline
Case No.:	Not reported
Material FA:	Petroleum
Quantity:	-1.00
Units:	Pounds
Recovered:	0.00
Resource Affected:	Groundwater
Oxygenate:	False
Site ID:	192941
Spill Tank Test:	1536234
Tank Number:	Not reported
Tank Size:	0
Test Method:	00
Leak Rate:	0.00
Gross Fail:	Not reported
Modified By:	Spills
Last Modified:	10/01/04
Test Method:	Unknown
DEC Memo:	Not reported
Remarks:	Start CallerRemark - 8906919 (4) 550'S MANIFOLDED TOGETHER FAILED TANK AUDITOR WITH A LEAK RATE OF .280GPH END CallerRemark - 8906919

HIST LTANKS:

Region of Spill:	2
Spill Number:	8906919
Investigator:	SULLIVAN
Caller Name:	Not reported
Caller Agency:	Not reported
Caller Phone:	Not reported
Caller Extension:	Not reported
Notifier Name:	Not reported
Notifier Agency:	Not reported
Notifier Phone:	Not reported
Notifier Extension:	Not reported
Spill Date:	10/13/1989
Spill Time:	17:35
Reported to Department Date:	10/13/89
Reported to Department Time:	18:39
SWIS:	63
Spiller Contact:	Not reported
Spiller Phone:	Not reported
Spiller Extention:	Not reported
Spiller Name:	UPS
Spiller Address:	89-50 127TH STREET
Spiller City,St,Zip:	QUEENS, NY
Facility Contact:	Not reported
Facility Phone:	(718) 251-3179
Facility Extention:	Not reported
Spill Cause:	Tank Test Failure
Resource Affectd:	Groundwater
Water Affected:	Not reported
Spill Source:	Other Commercial/Industrial
Spill Notifier:	Tank Tester
PBS Number:	2-356700

89-50 127TH ST/QUEENS (Continued) **S100145642**

Cleanup Ceased: / /
Cleanup Meets Standard: False
Last Inspection: / /
Recommended Penalty: Penalty Not Recommended
Spiller Cleanup Date: / /
Enforcement Date: / /
Investigation Complete: / /
UST Involvement: True
Spill Class: Known release that creates a file or hazard. DEC Response. Willing Responsible Party. Corrective action taken.
Spill Closed Dt: / /
Date Region Sent Summary to Central Office: / /
Corrective Action Plan Submitted: / /
Date Spill Entered In Computer Data File: 10/16/89
Time Spill Entered In Computer Data File: Not reported
Spill Record Last Update: 07/03/95
Is Updated: False
PBS Number: Not reported
Tank Number: Not reported
Tank Size: 0
Test Method: Not reported
Leak Rate Failed Tank: 0.00
Gross Leak Rate: Not reported
Material Class Type: Petroleum
Quantity Spilled: -1
Unkonwn Quantity Spilled: False
Units: Not reported
Quantity Recovered: 0
Unkonwn Quantity Recovered: False
Material: GASOLINE
Class Type: GASOLINE
Times Material Entry In File: 21329
CAS Number: Not reported
Last Date: 19940929
DEC Remarks: Not reported
Spill Cause: 4) 550 S MANIFOLDED TOGETHER FAILED TANK AUDITOR WITH A LEAK RATE OF .280GPH

E20 **127 TH AND 91 ST** **NY Spills** **S102239213**
SSE **127 / 91** **NY Hist Spills** **N/A**
< 1/8 **QUEENS, NY**
570 ft.

Site 1 of 8 in cluster E

Relative:
Lower

Actual:
48 ft.

NY Spills:
Site ID: 283786
Facility Addr2: Not reported
Facility ID: 9515036
Spill Number: 9515036
Facility Type: ER
SWIS: 4101
Region of Spill: 2
Investigator: SIGONA
Referred To: Not reported
Spill Date: 02/22/96
Reported to Dept: 02/23/96
CID: 270
Spill Cause: Equipment Failure
Water Affected: Not reported

127 TH AND 91 ST (Continued) **S102239213**

Spill Source:	Commercial Vehicle
Spill Notifier:	Citizen
Cleanup Ceased:	/ /
Cleanup Meets Std:	False
Last Inspection:	/ /
Recommended Penalty:	Penalty Not Recommended
UST Trust:	False
Spill Class:	Known release with minimal potential for fire or hazard. DEC Response. Willing Responsible Party. Corrective action taken.
Spill Closed Dt:	02/27/96
Remediation Phase:	0
Date Entered In Computer:	02/23/96
Spill Record Last Update:	03/14/96
Spiller Name:	Not reported
Spiller Company:	RUSSO CONSTRUCTION
Spiller Address:	Not reported
Spiller City,St,Zip:	ZZ
Spiller Company:	001
Spiller Phone:	Not reported
Contact Name:	RUSSO CONSTRUCTION
Contact Phone:	Not reported
DEC Region:	2
Program Number:	9515036
DER Facility ID:	230173
Site ID:	283786
Operable Unit ID:	1026139
Operable Unit:	01
Material ID:	355162
Material Code:	0010A
Material Name:	HYDRAULIC OIL
Case No.:	Not reported
Material FA:	Other
Quantity:	40.00
Units:	Gallons
Recovered:	0.00
Resource Affected:	Soil
Oxygenate:	False
DEC Memo:	Start CallerRemark - 9515036 emp of russo construction blew a line on backhoe and spilled oil all over area and left it. ooil so deep comp can't get in and oout of his car. comp would like call back END CallerRemark - 9515036
Remarks:	Not reported

NY Hist Spills:

Region of Spill:	2
Spill Number:	9515036
Investigator:	SIGONA
Caller Name:	Not reported
Caller Agency:	Not reported
Caller Phone:	Not reported
Notifier Name:	Not reported
Notifier Agency:	Not reported
Notifier Phone:	Not reported
Spill Date/Time:	02/22/1996 19:00
Reported to Dept Date/Time:	02/23/96 08:44
SWIS:	63
Spiller Name:	RUSSO CONSTRUCTION
Spiller Contact:	Not reported

127 TH AND 91 ST (Continued) **S102239213**

Spiller Phone:	Not reported
Spiller Contact:	RUSSO CONSTRUCTION
Spiller Address:	Not reported
Spiller City,St,Zip:	Not reported
Spill Cause:	Equipment Failure
Reported to Dept:	On Land
Water Affected:	Not reported
Spill Source:	07
Spill Notifier:	Citizen
PBS Number:	Not reported
Cleanup Ceased:	/ /
Cleanup Meets Std:	False
Last Inspection:	/ /
Recommended Penalty:	Penalty Not Recommended
Spiller Cleanup Dt:	/ /
Enforcement Date:	/ /
Invstgn Complete:	/ /
UST Involvement:	False
Spill Class:	Known release with minimal potential for fire or hazard. DEC Response. Willing Responsible Party. Corrective action taken.
Spill Closed Dt:	02/27/96
Corrective Action Plan Submitted:	/ /
Date Region Sent Summary to Central Office:	/ /
Date Spill Entered In Computer Data File:	02/23/96
Date Spill Entered In Computer Data File:	Not reported
Update Date:	03/14/96
Is Updated:	False
PBS Number:	Not reported
Tank Number:	Not reported
Tank Size:	Not reported
Test Method:	Not reported
Leak Rate Failed Tank:	Not reported
Gross Leak Rate:	Not reported
Material Class Type:	Petroleum
Quantity Spilled:	40
Unkonwn Quantity Spilled:	False
Units:	Gallons
Quantity Recovered:	0
Unkonwn Quantity Recovered:	False
Material:	HYDRAULIC OIL
Class Type:	HYDRAULIC OIL
Times Material Entry In File:	1846
CAS Number:	Not reported
Last Date:	19940728
DEC Remarks:	ARRIVED AT SITE AT 10:00am ANS SPOKE TO COMPLAINT, ORDERED CONTRACTOR TO APPLY SPEEDY DRY, AND INVVESTIGATE TRANSFORMER - NOTIFIED LIRR POLICE COMMANDER.
Remark:	emp of russo construction blew a line on backhoe and spilled oil all over area and left it. ooil so deep comp can t get in and oout of his car. comp would like call back

E21 **127ST & 91ST AVENUE / TRI** **LTANKS** **S102671149**
South **127TH / 91ST STREET** **HIST LTANKS** **N/A**
< 1/8 **NEW YORK CITY, NY**
571 ft.

Site 2 of 8 in cluster E

Relative:
Lower

Actual:
50 ft.

LTANKS:

Site ID:	67962
Spill Date:	02/24/87
Facility Addr2:	Not reported
Facility ID:	8607200
Program Number:	8607200
SWIS:	4101
Region of Spill:	2
Investigator:	UNASSIGNED
Referred To:	Not reported
Reported to Dept:	02/24/87
CID:	Not reported
Spill Cause:	Tank Overfill
Water Affected:	NONE
Spill Source:	Tank Truck
Spill Notifier:	Local Agency
Cleanup Ceased:	02/24/87
Cleanup Meets Standard:	True
Last Inspection:	/ /
Recommended Penalty:	Penalty Not Recommended
UST Involvement:	False
Spill Class:	Not reported
Spill Closed Dt:	02/24/87
Remediation Phase:	0
Date Entered In Computer:	03/03/87
Spill Record Last Update:	09/30/04
Spille Namer:	Not reported
Spiller Company:	Not reported
Spiller Phone:	Not reported
Spiller Extention:	Not reported
Spiller Address:	Not reported
Spiller City,St,Zip:	***Update***, ZZ
Spiller County:	001
Spiller Contact:	Not reported
Spiller Phone:	Not reported
Spiller Extention:	Not reported
DEC Region:	2
Program Number:	8607200
DER Facility ID:	64864
Site ID:	67962
Operable Unit ID:	903869
Operable Unit:	01
Material ID:	472721
Material Code:	0009
Material Name:	Gasoline
Case No.:	Not reported
Material FA:	Petroleum
Quantity:	0.00
Units:	Not reported
Recovered:	0.00
Resource Affected:	Soil
Oxygenate:	False
Site ID:	Not reported

127ST & 91ST AVENUE / TRI (Continued) **S102671149**

Spill Tank Test:	Not reported
Tank Number:	Not reported
Tank Size:	Not reported
Test Method:	Not reported
Leak Rate:	Not reported
Gross Fail:	Not reported
Modified By:	Not reported
Last Modified:	Not reported
Test Method:	Not reported
DEC Memo:	Start DECRemark - 8607200 Prior to Sept, 2004 data translation this spill Lead DEC Field was " " END DECRemark - 8607200
Remarks:	Start CallerRemark - 8607200 DRIVER DELIVERDED GASOLINE INTO WRONG TANK CONTAINING FUEL OIL CAUSING OVERFILL. END CallerRemark - 8607200

HIST LTANKS:

Region of Spill:	2
Spill Number:	8607200
Investigator:	Not reported
Caller Name:	Not reported
Caller Agency:	Not reported
Caller Phone:	Not reported
Caller Extension:	Not reported
Notifier Name:	Not reported
Notifier Agency:	Not reported
Notifier Phone:	Not reported
Notifier Extension:	Not reported
Spill Date:	02/24/1987
Spill Time:	19:55
Reported to Department Date:	02/24/87
Reported to Department Time:	20:00
SWIS:	63
Spiller Contact:	Not reported
Spiller Phone:	Not reported
Spiller Extention:	Not reported
Spiller Name:	Not reported
Spiller Address:	Not reported
Spiller City,St,Zip:	Not reported
Facility Contact:	Not reported
Facility Phone:	Not reported
Facility Extention:	Not reported
Spill Cause:	Tank Overfill
Resource Affectd:	On Land
Water Affected:	NONE
Spill Source:	Tank Truck
Spill Notifier:	Local Agency
PBS Number:	Not reported
Cleanup Ceased:	02/24/87
Cleanup Meets Standard:	True
Last Inspection:	/ /
Recommended Penalty:	Penalty Not Recommended
Spiller Cleanup Date:	/ /
Enforcement Date:	/ /
Investigation Complete:	/ /
UST Involvement:	False
Spill Class:	Not reported
Spill Closed Dt:	02/24/87

Date Region Sent Summary to Central Office: / /

127ST & 91ST AVENUE / TRI (Continued) **S102671149**

Corrective Action Plan Submitted: / /
Date Spill Entered In Computer Data File: 03/03/87
Time Spill Entered In Computer Data File: Not reported
Spill Record Last Update: / /
Is Updated: False
PBS Number: Not reported
Tank Number: Not reported
Tank Size: Not reported
Test Method: Not reported
Leak Rate Failed Tank: Not reported
Gross Leak Rate: Not reported
Material Class Type: Petroleum
Quantity Spilled: 0
Unkonwn Quantity Spilled: False
Units: Not reported
Quantity Recovered: 0
Unkonwn Quantity Recovered: False
Material: GASOLINE
Class Type: GASOLINE
Times Material Entry In File: 21329
CAS Number: Not reported
Last Date: 19940929
DEC Remarks: Not reported
Spill Cause: DRIVER DELIVERDED GASOLINE INTO WRONG TANK CONTAINING FUEL OIL CAUSING OVERFILL.

E22
South
< 1/8
571 ft.

Relative:
Lower

Actual:
50 ft.

91-01 127TH ST/QUEENS **NY Spills** **S103560288**
91-01 127TH STREET **NY Hist Spills** **N/A**
NEW YORK CITY, NY

Site 3 of 8 in cluster E

NY Spills:
Site ID: 132598
Facility Addr2: Not reported
Facility ID: 8809623
Spill Number: 8809623
Facility Type: ER
SWIS: 4101
Region of Spill: 2
Investigator: JCGRATHW
Referred To: Not reported
Spill Date: 03/14/89
Reported to Dept: 03/14/89
CID: Not reported
Spill Cause: Other
Water Affected: Not reported
Spill Source: Commercial/Industrial
Spill Notifier: Local Agency
Cleanup Ceased: 03/15/89
Cleanup Meets Std: True
Last Inspection: / /
Recommended Penalty: Penalty Not Recommended
UST Trust: False
Spill Class: Not reported
Spill Closed Dt: 03/15/89
Remediation Phase: 0
Date Entered In Computer: 03/15/89
Spill Record Last Update: 09/30/04

91-01 127TH ST/QUEENS (Continued) **S103560288**

Spiller Name:	Not reported
Spiller Company:	CON EDISON
Spiller Address:	Not reported
Spiller City,St,Zip:	ZZ
Spiller Company:	001
Spiller Phone:	(718) 460-2066
Contact Name:	Not reported
Contact Phone:	Not reported
DEC Region:	2
Program Number:	8809623
DER Facility ID:	114156
Site ID:	132598
Operable Unit ID:	925887
Operable Unit:	01
Material ID:	450805
Material Code:	0017A
Material Name:	PCB OIL
Case No.:	Not reported
Material FA:	Petroleum
Quantity:	-1.00
Units:	Not reported
Recovered:	0.00
Resource Affected:	Soil
Oxygenate:	False
Site ID:	132598
Operable Unit ID:	925887
Operable Unit:	01
Material ID:	450806
Material Code:	0020A
Material Name:	TRANSFORMER OIL
Case No.:	Not reported
Material FA:	Petroleum
Quantity:	0.00
Units:	Not reported
Recovered:	0.00
Resource Affected:	Soil
Oxygenate:	False
DEC Memo:	Start CallerRemark - 8809623 CON ED TRANSFORMER OIL REPORTED TO BE 10PPM PCB WITH DIESEL, DIESEL PROBABLY COMING FROM LIRR RICHMOND HILL YARD TANK OVERFILLS. END CallerRemark - 8809623
Remarks:	Start DECRemark - 8809623 Prior to Sept, 2004 data translation this spill Lead DEC Field was "GRATHWOL" END DECRemark - 8809623

NY Hist Spills:

Region of Spill:	2
Spill Number:	8809623
Investigator:	GRATHWOL
Caller Name:	Not reported
Caller Agency:	Not reported
Caller Phone:	Not reported
Notifier Name:	Not reported
Notifier Agency:	Not reported
Notifier Phone:	Not reported
Spill Date/Time:	03/14/1989 19:45
Reported to Dept Date/Time:	03/14/89 20:50
SWIS:	63
Spiller Name:	CON EDISON

91-01 127TH ST/QUEENS (Continued) **S103560288**

Spiller Contact:	Not reported
Spiller Phone:	(718) 460-2066
Spiller Address:	Not reported
Spiller City,St,Zip:	Not reported
Spill Cause:	Other
Reported to Dept:	On Land
Water Affected:	Not reported
Spill Source:	01
Spill Notifier:	Local Agency
PBS Number:	Not reported
Cleanup Ceased:	03/15/89
Cleanup Meets Std:	True
Last Inspection:	/ /
Recommended Penalty:	Penalty Not Recommended
Spiller Cleanup Dt:	/ /
Enforcement Date:	/ /
Invstgn Complete:	/ /
UST Involvement:	False
Spill Class:	Not reported
Spill Closed Dt:	03/15/89
Corrective Action Plan Submitted:	/ /
Date Region Sent Summary to Central Office:	/ /
Date Spill Entered In Computer Data File:	03/15/89
Date Spill Entered In Computer Data File:	Not reported
Update Date:	/ /
Is Updated:	False
PBS Number:	Not reported
Tank Number:	Not reported
Tank Size:	Not reported
Test Method:	Not reported
Leak Rate Failed Tank:	Not reported
Gross Leak Rate:	Not reported
Material Class Type:	Petroleum
Quantity Spilled:	-1
Unkonwn Quantity Spilled:	False
Units:	Not reported
Quantity Recovered:	0
Unkonwn Quantity Recovered:	False
Material:	PCB OIL
Class Type:	PCB OIL
Times Material Entry In File:	1229
CAS Number:	Not reported
Last Date:	19940728
Material Class Type:	Petroleum
Quantity Spilled:	0
Unkonwn Quantity Spilled:	False
Units:	Not reported
Quantity Recovered:	0
Unkonwn Quantity Recovered:	False
Material:	TRANSFORMER OIL
Class Type:	TRANSFORMER OIL
Times Material Entry In File:	533
CAS Number:	Not reported
Last Date:	19940926
DEC Remarks:	Not reported
Remark:	CON ED TRANSFORMER OIL REPORTED TO BE 10PPM PCB WITH DIESEL, DIESEL PROBABLY COMING FROM LIRR RICHMOND HILL YARD TANK OVERFILLS.

E23
South
< 1/8
571 ft.

Relative:
Lower

Actual:
50 ft.

127 TH ST & 91ST AV/QUEEN
127TH ST / 91ST AVE
NEW YORK CITY, NY

Site 4 of 8 in cluster E

LTANKS
HIST LTANKS

S102671299
N/A

LTANKS:

Site ID:	206606
Spill Date:	08/05/88
Facility Addr2:	Not reported
Facility ID:	8803991
Program Number:	8803991
SWIS:	4101
Region of Spill:	2
Investigator:	JCGRATHW
Referred To:	Not reported
Reported to Dept:	08/05/88
CID:	Not reported
Spill Cause:	Tank Overfill
Water Affected:	Not reported
Spill Source:	Tank Truck
Spill Notifier:	Affected Persons
Cleanup Ceased:	08/05/88
Cleanup Meets Standard:	True
Last Inspection:	/ /
Recommended Penalty:	Penalty Not Recommended
UST Involvement:	False
Spill Class:	Not reported
Spill Closed Dt:	08/05/88
Remediation Phase:	0
Date Entered In Computer:	08/22/88
Spill Record Last Update:	09/30/04
Spille Namer:	Not reported
Spiller Company:	MYSTIC FUEL CO
Spiller Phone:	(718) 217-3262
Spiller Extention:	Not reported
Spiller Address:	Not reported
Spiller City,St,Zip:	ZZ
Spiller County:	001
Spiller Contact:	Not reported
Spiller Phone:	Not reported
Spiller Extention:	Not reported
DEC Region:	2
Program Number:	8803991
DER Facility ID:	171523
Site ID:	206606
Operable Unit ID:	921159
Operable Unit:	01
Material ID:	459512
Material Code:	0001
Material Name:	#2 Fuel Oil
Case No.:	Not reported
Material FA:	Petroleum
Quantity:	100.00
Units:	Gallons
Recovered:	0.00
Resource Affected:	Soil
Oxygenate:	False
Site ID:	Not reported

127 TH ST & 91ST AV/QUEEN (Continued) **S102671299**

Spill Tank Test:	Not reported
Tank Number:	Not reported
Tank Size:	Not reported
Test Method:	Not reported
Leak Rate:	Not reported
Gross Fail:	Not reported
Modified By:	Not reported
Last Modified:	Not reported
Test Method:	Not reported
DEC Memo:	Start DECRemark - 8803991 Prior to Sept, 2004 data translation this spill Lead DEC Field was "GRATHWOL" END DECRemark - 8803991
Remarks:	Start CallerRemark - 8803991 SPILL IN PROCESS, DRIVER OPENED UP WRONG VALVE, CAUSING PRODUCT TO GO TO WRONG TANK THAT WAS ALREADY FULL, CAUSING SPILL THRU VENT LINE. END CallerRemark - 8803991

HIST LTANKS:

Region of Spill:	2
Spill Number:	8803991
Investigator:	GRATHWOL
Caller Name:	Not reported
Caller Agency:	Not reported
Caller Phone:	Not reported
Caller Extension:	Not reported
Notifier Name:	Not reported
Notifier Agency:	Not reported
Notifier Phone:	Not reported
Notifier Extension:	Not reported
Spill Date:	08/05/1988
Spill Time:	12:00
Reported to Department Date:	08/05/88
Reported to Department Time:	12:31
SWIS:	63
Spiller Contact:	Not reported
Spiller Phone:	Not reported
Spiller Extention:	Not reported
Spiller Name:	MYSTIC FUEL CO
Spiller Address:	Not reported
Spiller City,St,Zip:	Not reported
Facility Contact:	Not reported
Facility Phone:	(718) 217-3262
Facility Extention:	Not reported
Spill Cause:	Tank Overfill
Resource Affectd:	On Land
Water Affected:	Not reported
Spill Source:	Tank Truck
Spill Notifier:	Affected Persons
PBS Number:	Not reported
Cleanup Ceased:	08/05/88
Cleanup Meets Standard:	True
Last Inspection:	/ /
Recommended Penalty:	Penalty Not Recommended
Spiller Cleanup Date:	/ /
Enforcement Date:	/ /
Investigation Complete:	/ /
UST Involvement:	False
Spill Class:	Not reported
Spill Closed Dt:	08/05/88

127 TH ST & 91ST AV/QUEEN (Continued) **S102671299**

Date Region Sent Summary to Central Office: / /
Corrective Action Plan Submitted: / /
Date Spill Entered In Computer Data File: 08/22/88
Time Spill Entered In Computer Data File: Not reported
Spill Record Last Update: / /
Is Updated: False
PBS Number: Not reported
Tank Number: Not reported
Tank Size: Not reported
Test Method: Not reported
Leak Rate Failed Tank: Not reported
Gross Leak Rate: Not reported
Material Class Type: Petroleum
Quantity Spilled: 100
Unkonwn Quantity Spilled: False
Units: Gallons
Quantity Recovered: 0
Unkonwn Quantity Recovered: False
Material: #2 FUEL OIL
Class Type: #2 FUEL OIL
Times Material Entry In File: 24464
CAS Number: Not reported
Last Date: 19941207
DEC Remarks: Not reported
Spill Cause: SPILL IN PROCESS, DRIVER OPENED UP WRONG VALVE, CAUSING PRODUCT TO GO TO WRONG TANK THAT WAS ALREADY FULL, CAUSING SPILL THRU VENT LINE.

E24 **127TH ST & 91ST AVE** **NY Spills S102102746**
South **127TH ST / 91ST AVE** **NY Hist Spills N/A**
< 1/8 **RICHMOND HILL, NY**
571 ft.

Site 5 of 8 in cluster E

Relative:
Lower

Actual:
50 ft.

NY Spills:
Site ID: 206607
Facility Addr2: Not reported
Facility ID: 9205620
Spill Number: 9205620
Facility Type: ER
SWIS: 4101
Region of Spill: 2
Investigator: O'DOWD
Referred To: Not reported
Spill Date: 08/15/92
Reported to Dept: 08/15/92
CID: Not reported
Spill Cause: Equipment Failure
Water Affected: Not reported
Spill Source: Commercial/Industrial
Spill Notifier: Responsible Party
Cleanup Ceased: 08/15/92
Cleanup Meets Std: True
Last Inspection: / /
Recommended Penalty: Penalty Not Recommended
UST Trust: False
Spill Class: Known release with minimal potential for fire or hazard. DEC Response. Willing Responsible Party. Corrective action taken.
Spill Closed Dt: 08/15/92

127TH ST & 91ST AVE (Continued) **S102102746**

Remediation Phase: 0
Date Entered In Computer: 08/24/92
Spill Record Last Update: 04/30/04
Spiller Name: Not reported
Spiller Company: LIRR
Spiller Address: Not reported
Spiller City,St,Zip: NY
Spiller Company: 001
Spiller Phone: Not reported
Contact Name: Not reported
Contact Phone: Not reported
DEC Region: 2
Program Number: 9205620
DER Facility ID: 282304
Site ID: 206607
Operable Unit ID: 969234
Operable Unit: 01
Material ID: 409822
Material Code: 0008
Material Name: Diesel
Case No.: Not reported
Material FA: Petroleum
Quantity: 100.00
Units: Gallons
Recovered: 0.00
Resource Affected: Soil
Oxygenate: False
DEC Memo: Start CallerRemark - 9205620 SORBENT APPLIED. END CallerRemark - 9205620
Remarks: Not reported

NY Hist Spills:
Region of Spill: 2
Spill Number: 9205620
Investigator: O'DOWD
Caller Name: Not reported
Caller Agency: Not reported
Caller Phone: Not reported
Notifier Name: Not reported
Notifier Agency: Not reported
Notifier Phone: Not reported
Spill Date/Time: 08/15/1992 14:45
Reported to Dept Date/Time: 08/15/92 15:43
SWIS: 63
Spiller Name: LIRR
Spiller Contact: Not reported
Spiller Phone: Not reported
Spiller Address: Not reported
Spiller City,St,Zip: Not reported
Spill Cause: Equipment Failure
Reported to Dept: On Land
Water Affected: Not reported
Spill Source: 01
Spill Notifier: Responsible Party
PBS Number: Not reported
Cleanup Ceased: 08/15/92
Cleanup Meets Std: True
Last Inspection: / /

127TH ST & 91ST AVE (Continued) **S102102746**

Recommended Penalty:	Penalty Not Recommended
Spiller Cleanup Dt:	/ /
Enforcement Date:	/ /
Invstgn Complete:	/ /
UST Involvement:	False
Spill Class:	Known release with minimal potential for fire or hazard. DEC Response. Willing Responsible Party. Corrective action taken.
Spill Closed Dt:	08/15/92
Corrective Action Plan Submitted:	/ /
Date Region Sent Summary to Central Office:	/ /
Date Spill Entered In Computer Data File:	08/24/92
Date Spill Entered In Computer Data File:	Not reported
Update Date:	04/26/93
Is Updated:	False
PBS Number:	Not reported
Tank Number:	Not reported
Tank Size:	Not reported
Test Method:	Not reported
Leak Rate Failed Tank:	Not reported
Gross Leak Rate:	Not reported
Material Class Type:	Petroleum
Quantity Spilled:	100
Unkonwn Quantity Spilled:	False
Units:	Gallons
Quantity Recovered:	0
Unkonwn Quantity Recovered:	False
Material:	DIESEL
Class Type:	DIESEL
Times Material Entry In File:	10625
CAS Number:	Not reported
Last Date:	19940728
DEC Remarks:	Not reported
Remark:	SORBENT APPLIED.

E25
South
< 1/8
571 ft.

Relative:
Lower

Actual:
50 ft.

FREDERICK G ROMANN CONTRA **NY Spills** **S102559260**
127-04 91ST AVE **NY Hist Spills** **N/A**
RICHMOND HILL, NY

Site 6 of 8 in cluster E

NY Spills:

Site ID:	230580
Facility Addr2:	Not reported
Facility ID:	9612923
Spill Number:	9612923
Facility Type:	ER
SWIS:	4101
Region of Spill:	2
Investigator:	O'DOWD
Referred To:	Not reported
Spill Date:	01/31/97
Reported to Dept:	01/31/97
CID:	312
Spill Cause:	Unknown
Water Affected:	Not reported
Spill Source:	Unknown
Spill Notifier:	Affected Persons
Cleanup Ceased:	/ /

FREDERICK G ROMANN CONTRA (Continued) **S102559260**

Cleanup Meets Std:	False
Last Inspection:	/ /
Recommended Penalty:	Penalty Not Recommended
UST Trust:	False
Spill Class:	Known release that creates potential for fire or hazard. DEC Response. Willing Responsible Party. Corrective action taken.
Spill Closed Dt:	03/03/03
Remediation Phase:	0
Date Entered In Computer:	01/31/97
Spill Record Last Update:	03/03/03
Spiller Name:	Not reported
Spiller Company:	UNKNOWN
Spiller Address:	Not reported
Spiller City,St,Zip:	NY
Spiller Company:	999
Spiller Phone:	Not reported
Contact Name:	FRED ROMANN
Contact Phone:	(718) 849-5306
DEC Region:	2
Program Number:	9612923
DER Facility ID:	190026
Site ID:	230580
Operable Unit ID:	1040659
Operable Unit:	01
Material ID:	341570
Material Code:	0066A
Material Name:	UNKNOWN PETROLEUM
Case No.:	Not reported
Material FA:	Petroleum
Quantity:	0.00
Units:	Gallons
Recovered:	0.00
Resource Affected:	Sewer
Oxygenate:	False
DEC Memo:	Start CallerRemark - 9612923 CALLER HAD SEWER BACKUP AND CALLED REPAIRMAN - REPAIRMAN GOT THERE AND STARTED TAKING THE CAPS OFF AND FOUND ONE OF THE TRAPS FULL OF AN UNK OIL - LIRR ENTRANCE IS RIGHT NEARBY TO THE SEWER END CallerRemark - 9612923
Remarks:	Not reported

NY Hist Spills:

Region of Spill:	2
Spill Number:	9612923
Investigator:	O'DOWD
Caller Name:	Not reported
Caller Agency:	Not reported
Caller Phone:	Not reported
Notifier Name:	Not reported
Notifier Agency:	Not reported
Notifier Phone:	Not reported
Spill Date/Time:	01/31/1997 11:30
Reported to Dept Date/Time:	01/31/97 11:36
SWIS:	63
Spiller Name:	UNKNOWN
Spiller Contact:	Not reported
Spiller Phone:	Not reported
Spiller Contact:	FRED ROMANN

FREDERICK G ROMANN CONTRA (Continued) **S102559260**

Spiller Phone: (718) 849-5306
Spiller Address: Not reported
Spiller City,St,Zip: Not reported
Spill Cause: Unknown
Reported to Dept: In Sewer
Water Affected: Not reported
Spill Source: 12
Spill Notifier: Affected Persons
PBS Number: Not reported
Cleanup Ceased: / /
Cleanup Meets Std: False
Last Inspection: / /
Recommended Penalty: Penalty Not Recommended
Spiller Cleanup Dt: / /
Enforcement Date: / /
Invstgn Complete: / /
UST Involvement: False
Spill Class: Known release that creates potential for fire or hazard. DEC Response. Willing Responsible Party. Corrective action taken.
Spill Closed Dt: / /
Corrective Action Plan Submitted: / /
Date Region Sent Summary to Central Office: / /
Date Spill Entered In Computer Data File: 01/31/97
Date Spill Entered In Computer Data File: Not reported
Update Date: 02/03/97
Is Updated: False
PBS Number: Not reported
Tank Number: Not reported
Tank Size: Not reported
Test Method: Not reported
Leak Rate Failed Tank: Not reported
Gross Leak Rate: Not reported
Material Class Type: Petroleum
Quantity Spilled: 0
Unkonwn Quantity Spilled: True
Units: Gallons
Quantity Recovered: 0
Unkonwn Quantity Recovered: False
Material: UNKNOWN PETROLEUM
Class Type: UNKNOWN PETROLEUM
Times Material Entry In File: 16414
CAS Number: Not reported
Last Date: 19940929
DEC Remarks: Not reported
Remark: CALLER HAD SEWER BACKUP AND CALLED REPAIRMAN - REPAIRMAN GOT THERE AND STARTED TAKING THE CAPS OFF AND FOUND ONE OF THE TRAPS FULL OF AN UNK OIL - LIRR ENTRANCE IS RIGHT NEARBY TO THE SEWER

E26
South
< 1/8
571 ft.

Relative:
Lower

Actual:
50 ft.

MANHOLE #6895
91 AVENUE / 127 STREET
QUEENS, NY

Site 7 of 8 in cluster E

NY Spills

S108130365
N/A

NY Spills:

Site ID:	369389
Facility Addr2:	Not reported
Facility ID:	0606094
Spill Number:	0606094
Facility Type:	ER
SWIS:	4101
Region of Spill:	2
Investigator:	GDBREEN
Referred To:	Not reported
Spill Date:	08/27/06
Reported to Dept:	08/27/06
CID:	71
Spill Cause:	Unknown
Water Affected:	Not reported
Spill Source:	Unknown
Spill Notifier:	Responsible Party
Cleanup Ceased:	/ /
Cleanup Meets Std:	False
Last Inspection:	/ /
Recommended Penalty:	Penalty Not Recommended
UST Trust:	False
Spill Class:	Known release with minimal potential for fire or hazard. DEC Response. Willing Responsible Party. Corrective action taken.
Spill Closed Dt:	12/21/06
Remediation Phase:	0
Date Entered In Computer:	08/27/06
Spill Record Last Update:	12/21/06
Spiller Name:	ERT DESK
Spiller Company:	CON EDISON
Spiller Address:	4 IRVING PL
Spiller City,St,Zip:	NEW YORK, NY
Spiller Company:	001
Spiller Phone:	(212) 580-8383
Contact Name:	ERT DESK
Contact Phone:	(212) 580-8383
DEC Region:	2
Program Number:	0606094
DER Facility ID:	319272
Site ID:	369389
Operable Unit ID:	1127226
Operable Unit:	01
Material ID:	2116816
Material Code:	0066A
Material Name:	UNKNOWN PETROLEUM
Case No.:	Not reported
Material FA:	Petroleum
Quantity:	1.00
Units:	Gallons
Recovered:	0.00
Resource Affected:	Soil
Oxygenate:	False
DEC Memo:	Start CallerRemark - 0606094 UNKNOWN OIL ON 20 GALLONS OF WATER IN MANHOLE.

MANHOLE #6895 (Continued) **S108130365**

Remarks: CON ED REF #202158 END CallerRemark - 0606094
Start DECRemark - 0606094 12/21/06 - See e-docs for Con Ed report detailing cleanup and closure. 202158. see eDocs END DECRemark - 0606094

F27 **SHERIDAN SHOP** **NY Spills** **S103274978**
WSW **12502 89TH AVE** **NY Hist Spills** **N/A**
< 1/8 **RICHMOND HILL, NY**
573 ft.

Site 1 of 7 in cluster F

Relative: Lower

Actual: 58 ft.

NY Spills:

Site ID:	329937
Facility Addr2:	Not reported
Facility ID:	9802969
Spill Number:	9802969
Facility Type:	ER
SWIS:	4101
Region of Spill:	2
Investigator:	MCTIBBE
Referred To:	Not reported
Spill Date:	06/05/98
Reported to Dept:	06/05/98
CID:	06
Spill Cause:	Unknown
Water Affected:	Not reported
Spill Source:	Commercial/Industrial
Spill Notifier:	Responsible Party
Cleanup Ceased:	/ /
Cleanup Meets Std:	False
Last Inspection:	/ /
Recommended Penalty:	Penalty Not Recommended
UST Trust:	False
Spill Class:	Not reported
Spill Closed Dt:	06/11/98
Remediation Phase:	0
Date Entered In Computer:	06/05/98
Spill Record Last Update:	11/14/03
Spiller Name:	LEW WUNDERLICH
Spiller Company:	SHERIDAN SHOP
Spiller Address:	12502 89TH AVE
Spiller City,St,Zip:	RICHMOND HILL, NY
Spiller Company:	001
Spiller Phone:	(718) 558-3252
Contact Name:	LEW WUNDERLICH
Contact Phone:	(718) 558-3252
DEC Region:	2
Program Number:	9802969
DER Facility ID:	265455
Site ID:	329937
Operable Unit ID:	1063626
Operable Unit:	01
Material ID:	321290
Material Code:	0008
Material Name:	Diesel
Case No.:	Not reported
Material FA:	Petroleum
Quantity:	360.00
Units:	Gallons

SHERIDAN SHOP (Continued) **S103274978**

Recovered: 0.00
Resource Affected: Soil
Oxygenate: False
DEC Memo: Start CallerRemark - 9802969 not sure on amount spilled if it was 36o gals most of it went into a oil/water seperator - cause still be looked into END CallerRemark - 9802969
Remarks: Start DECRemark - 9802969 Prior to Sept, 2004 data translation this spill Lead DEC Field was "TIBBE" FAX TO DEP. 5000 GALLON SEPARATOR. SOME OIL ON SOIL. IT WILL BE SCRAPED UP. SPEEDI-DRI APPLIED TO OIL ON PAVEMENT. BULK OF OIL INTO SEPARATOR.IS SCHEDULED TO BE PUMPED OUT ON MONDAY 6/8/98. SOIL REMOVED AND OIL PUMPED OUT. CLEANED BY RP. END DECRemark - 9802969

NY Hist Spills:
Region of Spill: 2
Spill Number: 9802969
Investigator: TIBBE
Caller Name: Not reported
Caller Agency: Not reported
Caller Phone: Not reported
Notifier Name: Not reported
Notifier Agency: Not reported
Notifier Phone: Not reported
Spill Date/Time: 06/05/1998 12:00
Reported to Dept Date/Time: 06/05/98 15:55
SWIS: 63
Spiller Name: SHERIDAN SHOP
Spiller Contact: LEW WUNDERLICH
Spiller Phone: (718) 558-3252
Spiller Contact: LEW WUNDERLICH
Spiller Phone: (718) 558-3252
Spiller Address: 12502 89TH AVE
Spiller City,St,Zip: RICHMOND HILL, NY
Spill Cause: Unknown
Reported to Dept: On Land
Water Affected: Not reported
Spill Source: 01
Spill Notifier: Responsible Party
PBS Number: Not reported
Cleanup Ceased: / /
Cleanup Meets Std: False
Last Inspection: / /
Recommended Penalty: Penalty Not Recommended
Spiller Cleanup Dt: / /
Enforcement Date: / /
Invstgn Complete: / /
UST Involvement: False
Spill Class: Not reported
Spill Closed Dt: / /
Corrective Action Plan Submitted: / /
Date Region Sent Summary to Central Office: / /
Date Spill Entered In Computer Data File: 06/05/98
Date Spill Entered In Computer Data File: Not reported
Update Date: 06/08/98
Is Updated: False
PBS Number: Not reported
Tank Number: Not reported
Tank Size: Not reported

SHERIDAN SHOP (Continued) **S103274978**

Test Method:	Not reported
Leak Rate Failed Tank:	Not reported
Gross Leak Rate:	Not reported
Material Class Type:	Petroleum
Quantity Spilled:	360
Unkonwn Quantity Spilled:	False
Units:	Gallons
Quantity Recovered:	0
Unkonwn Quantity Recovered:	True
Material:	DIESEL
Class Type:	DIESEL
Times Material Entry In File:	10625
CAS Number:	Not reported
Last Date:	19940728
DEC Remarks:	FAX TO DEP
Remark:	not sure on amount spilled if it was 36o gals most of it went into a oil/water seperator - cause still be looked into

---

F28 **NY Spills** **S105234740**
WSW **125-02 89TH AV** **NY Hist Spills** **N/A**
< 1/8 **RICHMOND HILL, NY**
573 ft.

Site 2 of 7 in cluster F

Relative:
Lower

Actual:
58 ft.

NY Spills:

Site ID:	289710
Facility Addr2:	Not reported
Facility ID:	0107182
Spill Number:	0107182
Facility Type:	ER
SWIS:	4101
Region of Spill:	2
Investigator:	TJDEMEO
Referred To:	Not reported
Spill Date:	10/11/01
Reported to Dept:	10/11/01
CID:	405
Spill Cause:	Equipment Failure
Water Affected:	Not reported
Spill Source:	Commercial/Industrial
Spill Notifier:	Responsible Party
Cleanup Ceased:	/ /
Cleanup Meets Std:	False
Last Inspection:	/ /
Recommended Penalty:	Penalty Not Recommended
UST Trust:	False
Spill Class:	Known release with minimal potential for fire or hazard. DEC Response. Willing Responsible Party. Corrective action taken.
Spill Closed Dt:	01/07/03
Remediation Phase:	0
Date Entered In Computer:	10/11/01
Spill Record Last Update:	05/19/04
Spiller Name:	CALLER
Spiller Company:	LIRR
Spiller Address:	VANDAM ST
Spiller City,St,Zip:	QUEENS, NY -
Spiller Company:	001
Spiller Phone:	Not reported

(Continued) **S105234740**

Contact Name: BILL KEENAN
Contact Phone: (718) 558-3081
DEC Region: 2
Program Number: 0107182
DER Facility ID: 234582
Site ID: 289710
Operable Unit ID: 845382
Operable Unit: 01
Material ID: 532013
Material Code: 0013
Material Name: Lube Oil
Case No.: Not reported
Material FA: Petroleum
Quantity: 30.00
Units: Gallons
Recovered: 30.00
Resource Affected: Soil
Oxygenate: False
DEC Memo: Start CallerRemark - 0107182 CALL STATES SPILL ONTO BASEMENT FLOOR - EQUIPTMENT TO BE FIXED END CallerRemark - 0107182
Remarks: Start DECRemark - 0107182 Prior to Sept, 2004 data translation this spill Lead DEC Field was "DEMEO" 1/7/03 TJD LIRR submitted closure report, dated 3/15/02, detailing spill event and remedial activities. Overfill of 15K AST in basement of LIRR repair facility. Concrete reported to be in good condition with no impacts from petroleum release to sub-surface soils or groundwater. No samples taken. END DECRemark - 0107182

NY Hist Spills:
Region of Spill: 2
Spill Number: 0107182
Investigator: TIPPLE
Caller Name: Not reported
Caller Agency: Not reported
Caller Phone: Not reported
Notifier Name: Not reported
Notifier Agency: Not reported
Notifier Phone: Not reported
Spill Date/Time: 10/11/2001 13:00
Reported to Dept Date/Time: 10/11/01 14:50
SWIS: 63
Spiller Name: LI RAILROAD
Spiller Contact: CALLER
Spiller Phone: ( ) -
Spiller Contact: BILL KEENAN
Spiller Phone: (718) 558-3081
Spiller Address: VANDAM ST
Spiller City,St,Zip: QUEENS, NY -
Spill Cause: Equipment Failure
Reported to Dept: On Land
Water Affected: Not reported
Spill Source: 01
Spill Notifier: Responsible Party
PBS Number: Not reported
Cleanup Ceased: / /
Cleanup Meets Std: False
Last Inspection: / /
Recommended Penalty: Penalty Not Recommended

(Continued) **S105234740**

Spiller Cleanup Dt: / /
Enforcement Date: / /
Invstgn Complete: / /
UST Involvement: False
Spill Class: Known release with minimal potential for fire or hazard. DEC Response. Willing Responsible Party. Corrective action taken.
Spill Closed Dt: / /
Corrective Action Plan Submitted: / /
Date Region Sent Summary to Central Office: / /
Date Spill Entered In Computer Data File: 10/11/01
Date Spill Entered In Computer Data File: Not reported
Update Date: 10/11/01
Is Updated: False
PBS Number: Not reported
Tank Number: Not reported
Tank Size: Not reported
Test Method: Not reported
Leak Rate Failed Tank: Not reported
Gross Leak Rate: Not reported
Material Class Type: Petroleum
Quantity Spilled: 30
Unkonwn Quantity Spilled: False
Units: Gallons
Quantity Recovered: 30
Unkonwn Quantity Recovered: False
Material: LUBE OIL
Class Type: LUBE OIL
Times Material Entry In File: 295
CAS Number: Not reported
Last Date: 19940728
Material: LUBRICATING OIL
Class Type: LUBRICATING OIL
Times Material Entry In File: 292
CAS Number: Not reported
Last Date: Not reported
DEC Remarks: Not reported
Remark: CALL STATES SPILL ONTO BASEMENT FLOOR - EQUIPTMENT TO BE FIXED

F29 **RAILYARD** **NY Spills** **S106000741**
WSW **12502 89TH AV** **N/A**
< 1/8 **MARS PARK, NY**
573 ft.

Site 3 of 7 in cluster F

Relative:
Lower

Actual:
58 ft.

NY Spills:
Site ID: 318004
Facility Addr2: Not reported
Facility ID: 0110349
Spill Number: 0110349
Facility Type: ER
SWIS: 4101
Region of Spill: 2
Investigator: JBVOUGHT
Referred To: Not reported
Spill Date: 01/28/02
Reported to Dept: 01/28/02
CID: 390
Spill Cause: Equipment Failure

RAILYARD (Continued) **S106000741**

Water Affected:	Not reported
Spill Source:	Railroad Car
Spill Notifier:	Responsible Party
Cleanup Ceased:	/ /
Cleanup Meets Std:	False
Last Inspection:	/ /
Recommended Penalty:	Penalty Not Recommended
UST Trust:	False
Spill Class:	Known release with minimal potential for fire or hazard. DEC Response. Willing Responsible Party. Corrective action taken.
Spill Closed Dt:	02/14/02
Remediation Phase:	0
Date Entered In Computer:	01/28/02
Spill Record Last Update:	02/14/02
Spiller Name:	LOU WUNDERLICH
Spiller Company:	RAILYARD
Spiller Address:	12502 89TH AV
Spiller City,St,Zip:	MARS PARK, ZZ
Spiller Company:	001
Spiller Phone:	(516) 369-4889
Contact Name:	LOU WUNDERLICH
Contact Phone:	(516) 369-4889
DEC Region:	2
Program Number:	0110349
DER Facility ID:	256337
Site ID:	318004
Operable Unit ID:	847504
Operable Unit:	01
Material ID:	527975
Material Code:	0008
Material Name:	Diesel
Case No.:	Not reported
Material FA:	Petroleum
Quantity:	30.00
Units:	Gallons
Recovered:	0.00
Resource Affected:	Soil
Oxygenate:	False
DEC Memo:	Start CallerRemark - 0110349 FORKLIFT RAN OVER A FUEL HOSE AND PINCHED IT - CLEAN UP CREW ENROUTE END CallerRemark - 0110349
Remarks:	Start DECRemark - 0110349 Prior to Sept, 2004 data translation this spill Lead DEC Field was "VOUGHT" 2/14/2002-VOUGHT-Spill was along tracks in repair and fueling area built with gullies and drip pans. AB Oil (cleanup contractor) washed the spillwith water into the oil water separator. Spill was on asphalt and concrete. No sewers or drains were affected. Received AB invoice and spill investigation on 02/07/2002. Spill closed 2/14/2002 by Vought. END DECRemark - 0110349

E30
South
< 1/8
572 ft.

Relative:
Lower

Actual:
50 ft.

H & W MACHINERY
127-08 91ST AVE
RICHMOND HILL, NY

Site 8 of 8 in cluster E

NY Spills
NY Hist Spills

S104653526
N/A

NY Spills:

Site ID:	298620
Facility Addr2:	Not reported
Facility ID:	0003003
Spill Number:	0003003
Facility Type:	ER
SWIS:	4101
Region of Spill:	2
Investigator:	EGHAUSAM
Referred To:	Not reported
Spill Date:	06/09/00
Reported to Dept:	06/09/00
CID:	252
Spill Cause:	Other
Water Affected:	Not reported
Spill Source:	Commercial/Industrial
Spill Notifier:	Local Agency
Cleanup Ceased:	/ /
Cleanup Meets Std:	False
Last Inspection:	/ /
Recommended Penalty:	Penalty Not Recommended
UST Trust:	False
Spill Class:	Known release with minimal potential for fire or hazard. DEC Response. Willing Responsible Party. Corrective action taken.
Spill Closed Dt:	03/10/06
Remediation Phase:	0
Date Entered In Computer:	06/09/00
Spill Record Last Update:	03/10/06
Spiller Name:	UNKNOWN
Spiller Company:	UNKNOWN
Spiller Address:	UNKNOWN
Spiller City,St,Zip:	UNKNOWN, ZZ
Spiller Company:	001
Spiller Phone:	Not reported
Contact Name:	ANDREW KELLY
Contact Phone:	(718) 595-4761
DEC Region:	2
Program Number:	0003003
DER Facility ID:	241587
Site ID:	298620
Operable Unit ID:	824518
Operable Unit:	01
Material ID:	551337
Material Code:	0066A
Material Name:	UNKNOWN PETROLEUM
Case No.:	Not reported
Material FA:	Petroleum
Quantity:	0.00
Units:	Gallons
Recovered:	0.00
Resource Affected:	Soil
Oxygenate:	False
DEC Memo:	Start CallerRemark - 0003003 SPILL REMAINS UNDER INVESTIGATION AT THIS TIME DUE

H & W MACHINERY (Continued) **S104653526**

TO VARIOUS REASONS THAT COULD BE RESPONSIBLE FOR SOIL CONTAMINATION-SAMPLES HAVE BEEN TAKEN. END CallerRemark - 0003003

Remarks: Start DECRemark - 0003003 Prior to Sept, 2004 data translation this spill Lead DEC Field was "TIPPLE" 4/23/03 TIPPLE CAKKED MR.KELLY AT DEP FOR SAMPLE RESLTS IN ORDER TO CONTINUE PROJECT. 4/12/04 tipple wrote a letter to Andrew Kelly DEP requesting analyticals be forwarded to DEC 2/17/06 - Faxed written request for closure report to DEP. 2/27/06 - Received DEP's Response Report which indicated no DEP violations pertaining to discharges of petroleum to sewer, although DEP observed gasoline rinse water being discharged to ground surface by H & W Machinery employee. Samples of soil (25 ft depth) and rinse water collected in June 2000 during sewer construction project had gasoline odor - no analytical tests performed. Discharge to ground was less than 25 gallons and was reported over 5 years ago. Close spill (Hausamann). END DECRemark - 0003003

NY Hist Spills:

Region of Spill:	2
Spill Number:	0003003
Investigator:	TIPPLE
Caller Name:	Not reported
Caller Agency:	Not reported
Caller Phone:	Not reported
Notifier Name:	Not reported
Notifier Agency:	Not reported
Notifier Phone:	Not reported
Spill Date/Time:	06/09/2000 15:15
Reported to Dept Date/Time:	06/09/00 20:58
SWIS:	63
Spiller Name:	UNK
Spiller Contact:	UNK
Spiller Phone:	(000) 000-0000
Spiller Contact:	ANDREW KELLY
Spiller Phone:	(718) 595-4761
Spiller Address:	UNK
Spiller City,St,Zip:	UNK
Spill Cause:	Other
Reported to Dept:	On Land
Water Affected:	Not reported
Spill Source:	01
Spill Notifier:	Local Agency
PBS Number:	Not reported
Cleanup Ceased:	/ /
Cleanup Meets Std:	False
Last Inspection:	/ /
Recommended Penalty:	Penalty Not Recommended
Spiller Cleanup Dt:	/ /
Enforcement Date:	/ /
Invstgn Complete:	/ /
UST Involvement:	False
Spill Class:	Known release with minimal potential for fire or hazard. DEC Response. Willing Responsible Party. Corrective action taken.
Spill Closed Dt:	/ /
Corrective Action Plan Submitted:	/ /
Date Region Sent Summary to Central Office:	/ /
Date Spill Entered In Computer Data File:	06/09/00
Date Spill Entered In Computer Data File:	Not reported
Update Date:	06/12/00

H & W MACHINERY (Continued) **S104653526**

Is Updated:	False
PBS Number:	Not reported
Tank Number:	Not reported
Tank Size:	Not reported
Test Method:	Not reported
Leak Rate Failed Tank:	Not reported
Gross Leak Rate:	Not reported
Material Class Type:	Petroleum
Quantity Spilled:	0
Unkonwn Quantity Spilled:	True
Units:	Gallons
Quantity Recovered:	0
Unkonwn Quantity Recovered:	True
Material:	UNKNOWN PETROLEUM
Class Type:	UNKNOWN PETROLEUM
Times Material Entry In File:	16414
CAS Number:	Not reported
Last Date:	19940929
DEC Remarks:	Not reported
Remark:	SPILL REMAINS UNDER INVESTIGATION AT THIS TIME DUE TO VARIOUS REASONS THAT COULD BE RESPONSIBLE FOR SOIL CONTAMINATION-SAMPLES HAVE BEEN TAKEN.

F31 **SHERATON CENTER** **NY Spills** **S103574329**
WSW **125 TH ST / 89 TH AVE** **NY Hist Spills** **N/A**
< 1/8 **RICHMOND HILL, NY**
576 ft.

Site 4 of 7 in cluster F

Relative:
Lower

Actual:
58 ft.

NY Spills:

Site ID:	194817
Facility Addr2:	Not reported
Facility ID:	9810288
Spill Number:	9810288
Facility Type:	ER
SWIS:	4101
Region of Spill:	2
Investigator:	TJDEMEO
Referred To:	Not reported
Spill Date:	11/14/98
Reported to Dept:	11/14/98
CID:	382
Spill Cause:	Equipment Failure
Water Affected:	Not reported
Spill Source:	Major Facility > 400,000 gal
Spill Notifier:	Responsible Party
Cleanup Ceased:	/ /
Cleanup Meets Std:	False
Last Inspection:	/ /
Recommended Penalty:	Penalty Not Recommended
UST Trust:	False
Spill Class:	Known release with minimal potential for fire or hazard. DEC Response. Willing Responsible Party. Corrective action taken.
Spill Closed Dt:	05/18/04
Remediation Phase:	0
Date Entered In Computer:	11/14/98
Spill Record Last Update:	05/19/04
Spiller Name:	JOE VASQUEZ
Spiller Company:	LIRR

SHERATON CENTER (Continued) **S103574329**

Spiller Address:	SHERATON CENTER
Spiller City,St,Zip:	JAMAICA, NY 11435-
Spiller Company:	001
Spiller Phone:	(718) 558-8204
Contact Name:	JOE VASQUEZ
Contact Phone:	(718) 558-8204
DEC Region:	2
Program Number:	9810288
DER Facility ID:	162326
Site ID:	194817
Operable Unit ID:	1067557
Operable Unit:	01
Material ID:	314151
Material Code:	0008
Material Name:	Diesel
Case No.:	Not reported
Material FA:	Petroleum
Quantity:	100.00
Units:	Gallons
Recovered:	0.00
Resource Affected:	Soil
Oxygenate:	False
DEC Memo:	Start CallerRemark - 9810288 THERE WAS A BROKEN LINE UNDERGROUND AT THE EAST FUELLING STATION DOCK. SYSTEM IS SHUT OFF AND INVESTIGATION INTO THE CLEAN UP IS UNDERWAY. END CallerRemark - 9810288
Remarks:	Start DECRemark - 9810288 Prior to Sept, 2004 data translation this spill Lead DEC Field was "DEMEO" 5/18/04 TJD LIRR submitted spill investigation report (internal document) in support of closure request. A discrepancy was noted at the main pumpmeter. An inspection of the system did not reveal any discharge although some parts of the system are underground and were not inspected. Spill closed and cross-referenced to primary open spill number for the Richmond Hill Yard (8908760). No disposal manifests or laboratory data was submitted in support of closure request. Site does not meet standards. END DECRemark - 9810288

NY Hist Spills:

Region of Spill:	2
Spill Number:	9810288
Investigator:	MULQUEEN
Caller Name:	Not reported
Caller Agency:	Not reported
Caller Phone:	Not reported
Notifier Name:	Not reported
Notifier Agency:	Not reported
Notifier Phone:	Not reported
Spill Date/Time:	11/14/1998 16:00
Reported to Dept Date/Time:	11/14/98 17:15
SWIS:	63
Spiller Name:	LONG ISLAND RAILROAD
Spiller Contact:	JOE VASQUEZ
Spiller Phone:	(718) 558-8204
Spiller Contact:	JOE VASQUEZ
Spiller Phone:	(718) 558-8204
Spiller Address:	JAMAICA STATION
Spiller City,St,Zip:	JAMAICA, NY 11435-
Spill Cause:	Equipment Failure
Reported to Dept:	On Land

SHERATON CENTER (Continued) **S103574329**

Water Affected: Not reported
Spill Source: 03
Spill Notifier: Responsible Party
PBS Number: Not reported
Cleanup Ceased: / /
Cleanup Meets Std: False
Last Inspection: / /
Recommended Penalty: Penalty Not Recommended
Spiller Cleanup Dt: / /
Enforcement Date: / /
Invstgn Complete: / /
UST Involvement: False
Spill Class: Known release with minimal potential for fire or hazard. DEC Response. Willing Responsible Party. Corrective action taken.
Spill Closed Dt: / /
Corrective Action Plan Submitted: / /
Date Region Sent Summary to Central Office: / /
Date Spill Entered In Computer Data File: 11/14/98
Date Spill Entered In Computer Data File: Not reported
Update Date: 11/18/98
Is Updated: False
PBS Number: Not reported
Tank Number: Not reported
Tank Size: Not reported
Test Method: Not reported
Leak Rate Failed Tank: Not reported
Gross Leak Rate: Not reported
Material Class Type: Petroleum
Quantity Spilled: 100
Unkonwn Quantity Spilled: False
Units: Gallons
Quantity Recovered: 0
Unkonwn Quantity Recovered: False
Material: DIESEL
Class Type: DIESEL
Times Material Entry In File: 10625
CAS Number: Not reported
Last Date: 19940728
DEC Remarks: Not reported
Remark: THERE WAS A BROKEN LINE UNDERGROUND AT THE EAST FUELLING STATION DOCK. SYSTEM IS SHUT OFF AND INVESTIGATION INTO THE CLEAN UP IS UNDERWAY.

F32 **RICHMOND HILLS STORAGE YD** **NY Spills** **S103937082**
WSW **125TH ST/89TH AVE** **NY Hist Spills** **N/A**
< 1/8 **QUEENS, NY**
576 ft.

Site 5 of 7 in cluster F

Relative:
Lower

Actual:
58 ft.

NY Spills:
Site ID: 88946
Facility Addr2: Not reported
Facility ID: 9901518
Spill Number: 9901518
Facility Type: ER
SWIS: 4101
Region of Spill: 2
Investigator: MCTIBBE
Referred To: CONSOLIDATED UNDER 99-01518

RICHMOND HILLS STORAGE YD (Continued) **S103937082**

Spill Date:	05/09/99
Reported to Dept:	05/09/99
CID:	199
Spill Cause:	Unknown
Water Affected:	Not reported
Spill Source:	Unknown
Spill Notifier:	Responsible Party
Cleanup Ceased:	/ /
Cleanup Meets Std:	False
Last Inspection:	/ /
Recommended Penalty:	Penalty Not Recommended
UST Trust:	False
Spill Class:	Known release that creates potential for fire or hazard. (Highly Improbable)
Spill Closed Dt:	04/28/06
Remediation Phase:	0
Date Entered In Computer:	05/09/99
Spill Record Last Update:	04/28/06
Spiller Name:	Not reported
Spiller Company:	Not reported
Spiller Address:	Not reported
Spiller City,St,Zip:	***Update***, ZZ
Spiller Company:	001
Spiller Phone:	Not reported
Contact Name:	PAUL MANSKI
Contact Phone:	(718) 558-3097
DEC Region:	2
Program Number:	9901518
DER Facility ID:	81299
Site ID:	88946
Operable Unit ID:	1076298
Operable Unit:	01
Material ID:	305056
Material Code:	0008
Material Name:	Diesel
Case No.:	Not reported
Material FA:	Petroleum
Quantity:	8000.00
Units:	Gallons
Recovered:	0.00
Resource Affected:	Not reported
Oxygenate:	False
DEC Memo:	Not reported
Remarks:	Start DECRemark - 9901518 Prior to Sept, 2004 data translation this spill Lead DEC Field was "DEMEO" 12/22/03 TJD Reassigned Tibbe >>> Demeo. 3/23/05 - Austin - Transferred from DeMeo to Tibbe - end 04-28-06: Consolidated under 89-08760. END DECRemark - 9901518

NY Hist Spills:

Region of Spill:	2
Spill Number:	9901518
Investigator:	TIBBE
Caller Name:	Not reported
Caller Agency:	Not reported
Caller Phone:	Not reported
Notifier Name:	Not reported
Notifier Agency:	Not reported

RICHMOND HILLS STORAGE YD (Continued) **S103937082**

Notifier Phone:	Not reported
Spill Date/Time:	05/09/1999 14:40
Reported to Dept Date/Time:	05/09/99 15:05
SWIS:	63
Spiller Name:	Not reported
Spiller Contact:	Not reported
Spiller Phone:	Not reported
Spiller Contact:	PAUL MANSKI
Spiller Phone:	(718) 558-3097
Spiller Address:	Not reported
Spiller City,St,Zip:	Not reported
Spill Cause:	Not reported
Reported to Dept:	Not reported
Water Affected:	Not reported
Spill Source:	Not reported
Spill Notifier:	Not reported
PBS Number:	Not reported
Cleanup Ceased:	/ /
Cleanup Meets Std:	False
Last Inspection:	/ /
Recommended Penalty:	Penalty Not Recommended
Spiller Cleanup Dt:	/ /
Enforcement Date:	/ /
Invstgn Complete:	/ /
UST Involvement:	False
Spill Class:	Known release that creates potential for fire or hazard. (Highly Improbable)
Spill Closed Dt:	/ /
Corrective Action Plan Submitted:	/ /
Date Region Sent Summary to Central Office:	/ /
Date Spill Entered In Computer Data File:	05/09/99
Date Spill Entered In Computer Data File:	Not reported
Update Date:	05/10/99
Is Updated:	False
PBS Number:	Not reported
Tank Number:	Not reported
Tank Size:	Not reported
Test Method:	Not reported
Leak Rate Failed Tank:	Not reported
Gross Leak Rate:	Not reported
Material Class Type:	Petroleum
Quantity Spilled:	8000
Unkonwn Quantity Spilled:	False
Units:	Gallons
Quantity Recovered:	0
Unkonwn Quantity Recovered:	True
Material:	DIESEL
Class Type:	DIESEL
Times Material Entry In File:	10625
CAS Number:	Not reported
Last Date:	19940728
DEC Remarks:	Not reported
Remark:	Not reported

F33
WSW
< 1/8
576 ft.

Relative:
Lower

Actual:
58 ft.

RICHMOND HILL/SHERIDAN SH
89TH AV / 125TH ST
QUEENS, NY

NY Spills **S103483179**
NY Hist Spills **N/A**

Site 6 of 7 in cluster F

NY Spills:

Site ID:	128569
Facility Addr2:	Not reported
Facility ID:	9805610
Spill Number:	9805610
Facility Type:	ER
SWIS:	4101
Region of Spill:	2
Investigator:	TJDEMEO
Referred To:	Not reported
Spill Date:	08/05/98
Reported to Dept:	08/05/98
CID:	365
Spill Cause:	Equipment Failure
Water Affected:	Not reported
Spill Source:	Commercial/Industrial
Spill Notifier:	Responsible Party
Cleanup Ceased:	/ /
Cleanup Meets Std:	False
Last Inspection:	/ /
Recommended Penalty:	Penalty Not Recommended
UST Trust:	False
Spill Class:	Known release that creates potential for fire or hazard. DEC Response. Willing Responsible Party. Corrective action taken.
Spill Closed Dt:	05/18/04
Remediation Phase:	0
Date Entered In Computer:	08/05/98
Spill Record Last Update:	05/19/04
Spiller Name:	Not reported
Spiller Company:	LIRR
Spiller Address:	Not reported
Spiller City,St,Zip:	NY
Spiller Company:	001
Spiller Phone:	Not reported
Contact Name:	PAUL MANSKE
Contact Phone:	(800) 800-7759
DEC Region:	2
Program Number:	9805610
DER Facility ID:	274944
Site ID:	128569
Operable Unit ID:	1063378
Operable Unit:	01
Material ID:	320353
Material Code:	0008
Material Name:	Diesel
Case No.:	Not reported
Material FA:	Petroleum
Quantity:	100.00
Units:	Gallons
Recovered:	15.00
Resource Affected:	Sewer
Oxygenate:	False
DEC Memo:	Start CallerRemark - 9805610 REPAIR COMPANY COMING - ALL PRODUCT SHOULD BE

RICHMOND HILL/SHERIDAN SH (Continued) **S103483179**

CLEANED UP TODAY - BROKEN PIPE ON LOCOMOTIVE FUELING FACILITY - THEY HAVE PUT DOWN SPEEDIDRY & ABSORBANT TO CLEAN UP 15 GALLONS OF THE LESS THAN 100 GALLONS SPILLED - THEY HAVE A VACUUM TRUCK ENROUTE FOR THE SEWER/CATCH BASIN - FACILITY IS CURRENTLY SHUT DOWN END CallerRemark - 9805610

Remarks: Start DECRemark - 9805610 Prior to Sept, 2004 data translation this spill Lead DEC Field was "DEMEO" 5/18/04 TJD LIRR submitted a copy of an internal e-mail which details the spill response and remediation performed in connection with this event.No disposal manifests or laboratory data has been submitted. Spill closed and cross-referenced to primary open spill number (8908760) for the Richmond Hill Yard. Site does not meet standards. END DECRemark - 9805610

NY Hist Spills:

Region of Spill:	2
Spill Number:	9805610
Investigator:	TIBBE/TOMASELLO
Caller Name:	Not reported
Caller Agency:	Not reported
Caller Phone:	Not reported
Notifier Name:	Not reported
Notifier Agency:	Not reported
Notifier Phone:	Not reported
Spill Date/Time:	08/05/1998 13:00
Reported to Dept Date/Time:	08/05/98 14:31
SWIS:	63
Spiller Name:	LI RAILROAD
Spiller Contact:	Not reported
Spiller Phone:	( ) -
Spiller Contact:	PAUL MANSKE
Spiller Phone:	(800) 800-7759
Spiller Address:	Not reported
Spiller City,St,Zip:	Not reported
Spill Cause:	Equipment Failure
Reported to Dept:	In Sewer
Water Affected:	Not reported
Spill Source:	01
Spill Notifier:	Responsible Party
PBS Number:	Not reported
Cleanup Ceased:	/ /
Cleanup Meets Std:	False
Last Inspection:	/ /
Recommended Penalty:	Penalty Not Recommended
Spiller Cleanup Dt:	/ /
Enforcement Date:	/ /
Invstgn Complete:	/ /
UST Involvement:	False
Spill Class:	Known release that creates potential for fire or hazard. DEC Response. Willing Responsible Party. Corrective action taken.
Spill Closed Dt:	/ /
Corrective Action Plan Submitted:	/ /
Date Region Sent Summary to Central Office:	/ /
Date Spill Entered In Computer Data File:	08/05/98
Date Spill Entered In Computer Data File:	Not reported
Update Date:	08/05/98
Is Updated:	False
PBS Number:	Not reported
Tank Number:	Not reported
Tank Size:	Not reported

RICHMOND HILL/SHERIDAN SH (Continued) **S103483179**

Test Method:	Not reported
Leak Rate Failed Tank:	Not reported
Gross Leak Rate:	Not reported
Material Class Type:	Petroleum
Quantity Spilled:	100
Unkonwn Quantity Spilled:	False
Units:	Gallons
Quantity Recovered:	15
Unkonwn Quantity Recovered:	False
Material:	DIESEL
Class Type:	DIESEL
Times Material Entry In File:	10625
CAS Number:	Not reported
Last Date:	19940728
DEC Remarks:	Not reported
Remark:	REPAIR COMPANY COMING - ALL PRODUCT SHOULD BE CLEANED UP TODAY - BROKEN PIPE ON LOCOMOTIVE FUELING FACILITY - THEY HAVE PUT DOWN SPEEDIDRY ABSORBANT TO CLEAN UP 15 GALLONS OF THE LESS THAN 100 GALLONS SPILLED - THEY HAVE A VACUUM TRUCK ENROUTE FORTHE SEWER/CATCH BASIN - FACILITY IS CURRENTLY SHUT DOWN

F34 **125 ST & 89TH AVE.** **NY Spills** **S102147359**
WSW **125 ST / 89TH AVENUE** **NY Hist Spills** **N/A**
< 1/8 **JAMAICA, NY**
576 ft.

Site 7 of 7 in cluster F

Relative:
Lower

Actual:
58 ft.

NY Spills:

Site ID:	213726
Facility Addr2:	Not reported
Facility ID:	9310347
Spill Number:	9310347
Facility Type:	ER
SWIS:	4101
Region of Spill:	2
Investigator:	KSTANG
Referred To:	Not reported
Spill Date:	11/25/93
Reported to Dept:	11/25/93
CID:	Not reported
Spill Cause:	Equipment Failure
Water Affected:	Not reported
Spill Source:	Commercial/Industrial
Spill Notifier:	Responsible Party
Cleanup Ceased:	/ /
Cleanup Meets Std:	False
Last Inspection:	/ /
Recommended Penalty:	Penalty Not Recommended
UST Trust:	False
Spill Class:	Known release that creates potential for fire or hazard. DEC Response. Willing Responsible Party. Corrective action taken.
Spill Closed Dt:	02/23/98
Remediation Phase:	0
Date Entered In Computer:	11/26/93
Spill Record Last Update:	06/13/05
Spiller Name:	Not reported
Spiller Company:	LIRR
Spiller Address:	SUPTHIN BLVD & ALCHER AVE
Spiller City,St,Zip:	JAMAICA, NY

125 ST & 89TH AVE. (Continued) **S102147359**

Spiller Company:	001
Spiller Phone:	Not reported
Contact Name:	Not reported
Contact Phone:	Not reported
DEC Region:	2
Program Number:	9310347
DER Facility ID:	177071
Site ID:	213726
Operable Unit ID:	989215
Operable Unit:	01
Material ID:	392964
Material Code:	0008
Material Name:	Diesel
Case No.:	Not reported
Material FA:	Petroleum
Quantity:	1800.00
Units:	Gallons
Recovered:	0.00
Resource Affected:	Soil
Oxygenate:	False
DEC Memo:	Start CallerRemark - 9310347 PIPE BURST, FUEL LEAK INTO CONCRETE STORAGE AREA, WILL INVESTIGATE, ACTION UNKNOWN. SPOKE TO PETE MAUKIN @ THE YARD, HE SAID THAT A PIPE CONECTING A DIESEL HOLDING TANK AND THE TRAIN FUELING AREA. END CallerRemark - 9310347
Remarks:	Start DECRemark - 9310347 Prior to Sept, 2004 data translation this spill Lead DEC Field was "TANG" END DECRemark - 9310347

NY Hist Spills:

Region of Spill:	2
Spill Number:	9310347
Investigator:	TANG
Caller Name:	Not reported
Caller Agency:	Not reported
Caller Phone:	Not reported
Notifier Name:	Not reported
Notifier Agency:	Not reported
Notifier Phone:	Not reported
Spill Date/Time:	11/25/1993 11:10
Reported to Dept Date/Time:	11/25/93 11:30
SWIS:	63
Spiller Name:	LIRR
Spiller Contact:	Not reported
Spiller Phone:	Not reported
Spiller Address:	SUPTHIN BLVD & ALCHER AVE
Spiller City,St,Zip:	JAMAICA, NY
Spill Cause:	Equipment Failure
Reported to Dept:	On Land
Water Affected:	Not reported
Spill Source:	01
Spill Notifier:	Responsible Party
PBS Number:	Not reported
Cleanup Ceased:	/ /
Cleanup Meets Std:	False
Last Inspection:	/ /
Recommended Penalty:	Penalty Not Recommended
Spiller Cleanup Dt:	/ /
Enforcement Date:	/ /

125 ST & 89TH AVE. (Continued) **S102147359**

Invstgn Complete: / /
UST Involvement: False
Spill Class: Known release that creates potential for fire or hazard. DEC Response. Willing Responsible Party. Corrective action taken.
Spill Closed Dt: 02/23/98
Corrective Action Plan Submitted: / /
Date Region Sent Summary to Central Office: / /
Date Spill Entered In Computer Data File: 11/26/93
Date Spill Entered In Computer Data File: Not reported
Update Date: 05/13/98
Is Updated: False
PBS Number: Not reported
Tank Number: Not reported
Tank Size: Not reported
Test Method: Not reported
Leak Rate Failed Tank: Not reported
Gross Leak Rate: Not reported
Material Class Type: Petroleum
Quantity Spilled: 1800
Unkonwn Quantity Spilled: False
Units: Gallons
Quantity Recovered: 0
Unkonwn Quantity Recovered: False
Material: DIESEL
Class Type: DIESEL
Times Material Entry In File: 10625
CAS Number: Not reported
Last Date: 19940728
DEC Remarks: Not reported
Remark: PIPE BURST, FUEL LEAK INTO CONCRETE STORAGE AREA, WILL INVESTIGATE, ACTION UNKNOWN. SPOKE TO PETE MAUKIN @ THE YARD, HE SAID THAT A PIPE CONECTING A DIESEL HOLDING TANK AND THE TRAIN FUELING AREA.

G35 **GLASSWORKS INC THE** **RCRA-SQG 1000871746**
SE **129-04 91ST AVE** **FINDS NY0000094706**
< 1/8 **RICHMOND HILL, NY 11418**
586 ft.

Site 1 of 3 in cluster G

Relative: Lower

Actual: 48 ft.

RCRAInfo:
Owner: VIOLET ROMAN
(718) 441-2005
EPA ID: NY0000094706

Contact: Not reported

Classification: Small Quantity Generator
TSDF Activities: Not reported

Violation Status: No violations found

FINDS:
Other Pertinent Environmental Activity Identified at Site

RCRAInfo is a national information system that supports the Resource Conservation and Recovery Act (RCRA) program through the tracking of events and activities related to facilities that generate, transport, and treat, store, or dispose of hazardous waste. RCRAInfo allows RCRA program staff to track the notification, permit, compliance, and

GLASSWORKS INC THE (Continued) **1000871746**

corrective action activities required under RCRA.

36
NNE
< 1/8
588 ft.

JAMAICA WATER SUPPLY STATION NO. 58 **CBS AST** **S102640732**
SOUTHSIDE SERVICE ROAD OF GRAND **CBS** **N/A**
JAMAICA ESTATES, NY 11432

Relative:
Higher

Actual:
69 ft.

CBS AST:

CBS Number:	2-000321
Region:	STATE
ICS Number:	Not reported
PBS Number:	Not reported
MOSF Number:	Not reported
Telephone:	(718) 658-2089
Facility Town:	NEW YORK CITY
Operator:	N/A
Emrgncy Contact:	DEP-JWS STATION NO. 6
Emrgncy Phone:	(718) 298-8192
Expiration Date:	12/31/2000
Owner Name:	NYC DEPT. OF ENVIRONMENTAL PROTECTION
Owner Address:	59-17 JUNCTION BLVD.
Owner City,St,Zip:	CORONA, NY 11368
Owner Telephone:	(718) 298-8192
Owner type:	Local Government
Facility Type:	UTILITY
Mail Name:	NEW YORK CITY DEPT. OF ENVIRONMENTAL PROTECTION
Mail Contact Addr:	59-17 JUNCTION BLVD.
Mail Contact Addr2:	Not reported
Mail Contact Contact:	JOHN E. DYDLAND
Mail Contact City,St,Zip:	CORONA, NY 11368
Mail Phone:	(718) 298-8192
SPDES Number:	Not reported
Facility Status:	ACTIVE FACILITY
Owner Sub Type:	Not reported

Tank Id:	BLEACH581
Date Entered:	12/30/1996
Capacity (Gal):	200
Chemical:	Sodium hypochlorite
Tank Closed:	10/99
Tank Status:	0
Tank Type:	Fiberglass reinforced plastic [FRP]
Install Date:	07/90
Certified Date:	01/20/1999
CAS Number:	7681529
Substance:	Single Hazardous Substance on DEC List
Tank Location:	ABOVEGROUND
Intrnl Protection:	None
Extrnl Protection:	None,None
Pipe Location:	Aboveground
Pipe Type:	PLASTIC
Pipe Internal:	None
Pipe External:	00
Pipe Containment:	None,None
Tank Containment:	None,None
Leak Detection:	None,None
Overfill Protection:	None,None

JAMAICA WATER SUPPLY STATION NO. 58 (Continued) **S102640732**

Haz Percent:	15
Total Tanks:	0
Tank Secret:	False
Last Test:	Not reported
Due Date:	Not reported
Tank Error Status:	No Missing Data
SWIS Code:	6301
Lat/Long:	Not reported
Pipe Flag:	False
Federal ID:	Not reported
Is Updated:	F
Renew Date:	Not reported
Is it There:	F
Deliquent:	F
Date Expired:	Not reported
Owner Mark:	1
Certificate Needs to be Printed:	False
Fiscal Amt for Registration Fee Correct:	True
Renewal Has Been Printed for Facility:	True
Pre-Printed Renewal App Last Printed:	09/01/1998
Total Capacity of All Active Tanks(gal):	0

CBS:

CBS Number:	2-000321
Program Type:	CBS
Dec Region:	2
Expiration Date:	N/A
UTMX:	0.0000
UTMY:	0.0000

G37 **KOS TOM COLLISION CORP** **RCRA-SQG** **1000139920**
SE **129-17 91ST AVE** **FINDS** **NYD982729824**
< 1/8 **RICHMOND HILL, NY 11418** **NY MANIFEST**
594 ft.

Site 2 of 3 in cluster G

Relative:
Lower

Actual:
47 ft.

RCRAInfo:

Owner:	TOM VAZOURAS
	(212) 555-1212
EPA ID:	NYD982729824
Contact:	Not reported
Classification:	Small Quantity Generator
TSDF Activities:	Not reported

Violation Status: No violations found

FINDS:

Other Pertinent Environmental Activity Identified at Site

NJ-NJEMS (New Jersey - New Jersey Environmental Management System). The Department of Environmental Protection (NJDEP) manages large databases of environmental information in this integrated system.

RCRAInfo is a national information system that supports the Resource Conservation and Recovery Act (RCRA) program through the tracking of events and activities related to facilities that generate, transport,

KOS TOM COLLISION CORP (Continued) **1000139920**

and treat, store, or dispose of hazardous waste. RCRAInfo allows RCRA program staff to track the notification, permit, compliance, and corrective action activities required under RCRA.

NY MANIFEST:

Document ID:	NYC1835019
Manifest Status:	Completed copy
Trans1 State ID:	LP3931NY
Trans2 State ID:	Not reported
Generator Ship Date:	930917
Trans1 Recv Date:	930917
Trans2 Recv Date:	Not reported
TSD Site Recv Date:	930917
Part A Recv Date:	931104
Part B Recv Date:	931006
Generator EPA ID:	NYD982729824
Trans1 EPA ID:	ILD984908202
Trans2 EPA ID:	Not reported
TSDF ID:	NYD980785760
Waste Code:	F005 - UNKNOWN
Quantity:	00027
Units:	P - Pounds
Number of Containers:	001
Container Type:	DM - Metal drums, barrels
Handling Method:	B Incineration, heat recovery, burning.
Specific Gravity:	100
Year:	93
Manifest Tracking Num:	Not reported
Import Ind:	Not reported
Export Ind:	Not reported
Discr Quantity Ind:	Not reported
Discr Type Ind:	Not reported
Discr Residue Ind:	Not reported
Discr Partial Reject Ind:	Not reported
Discr Full Reject Ind:	Not reported
Manifest Ref Num:	Not reported
Alt Fac RCRA Id:	Not reported
Alt Fac Sign Date:	Not reported
Mgmt Method Type Code:	Not reported
EPA ID:	NYD982729824
Facility Name:	KOS TOM COLLISION CORPORATION
Facility Address:	129-17 91ST AVENUEATTN: TOM
Facility City:	RICHMOND HILL
Facility Address 2:	Not reported
Country:	USA
County:	QU
Mailing Name:	KOS TOM COLLISION CORPORATION
Mailing Contact:	KOS TOM COLLISION CORPORATION
Mailing Address:	129-17 91ST AVENUE
Mailing Address 2:	Not reported
Mailing City:	RICHMOND HILLATTN:TOM
Mailing State:	NY
Mailing Zip:	Not reported
Mailing Zip4:	Not reported
Mailing Country:	USA
Mailing Phone:	718-441-7722

KOS TOM COLLISION CORP (Continued) **1000139920**

Document ID:	NJA0840770
Manifest Status:	Completed after the designated time period for a TSDF to get a copy to the DEC
Trans1 State ID:	000000000
Trans2 State ID:	000000000
Generator Ship Date:	900410
Trans1 Recv Date:	900410
Trans2 Recv Date:	Not reported
TSD Site Recv Date:	900410
Part A Recv Date:	900507
Part B Recv Date:	900419
Generator EPA ID:	NYD982729824
Trans1 EPA ID:	NJD980787147
Trans2 EPA ID:	Not reported
TSDF ID:	NJD002454544
Waste Code:	F005 - UNKNOWN
Quantity:	00005
Units:	G - Gallons (liquids only)* (8.3 pounds)
Number of Containers:	001
Container Type:	TT - Cargo tank, tank trucks
Handling Method:	R Material recovery of more than 75 percent of the total material.
Specific Gravity:	100
Year:	90
Manifest Tracking Num:	Not reported
Import Ind:	Not reported
Export Ind:	Not reported
Discr Quantity Ind:	Not reported
Discr Type Ind:	Not reported
Discr Residue Ind:	Not reported
Discr Partial Reject Ind:	Not reported
Discr Full Reject Ind:	Not reported
Manifest Ref Num:	Not reported
Alt Fac RCRA Id:	Not reported
Alt Fac Sign Date:	Not reported
Mgmt Method Type Code:	Not reported
EPA ID:	NYD982729824
Facility Name:	KOS TOM COLLISION CORPORATION
Facility Address:	129-17 91ST AVENUEATTN: TOM
Facility City:	RICHMOND HILL
Facility Address 2:	Not reported
Country:	USA
County:	QU
Mailing Name:	KOS TOM COLLISION CORPORATION
Mailing Contact:	KOS TOM COLLISION CORPORATION
Mailing Address:	129-17 91ST AVENUE
Mailing Address 2:	Not reported
Mailing City:	RICHMOND HILLATTN:TOM
Mailing State:	NY
Mailing Zip:	Not reported
Mailing Zip4:	Not reported
Mailing Country:	USA
Mailing Phone:	718-441-7722

G38
SE
< 1/8
594 ft.

KOS-TOM COLLISION CORP **FINDS** **1007800616**
129-17 91ST AVE **110019631353**
QUEENS, NY 11418

Site 3 of 3 in cluster G

Relative:
Lower

Actual:
47 ft.

FINDS:
Other Pertinent Environmental Activity Identified at Site

FIS (New York - Facility Information System) is New York's Department of Environmental Conservation (DEC) information system for tracking environmental facility information found across the State.

H39
NNW
< 1/8
640 ft.

NEO REALTY LLC **HIST AST** **S107781135**
87-14 129TH ST **N/A**
RICHMOND HILL, NY 11418

Site 1 of 2 in cluster H

Relative:
Higher

Actual:
61 ft.

HIST AST:

PBS Number:	2-065218
SWIS Code:	6301
Operator:	NEO REALTY LLC
Facility Phone:	(718) 353-3900
Facility Addr2:	87-14 129TH ST
Facility Type:	APARTMENT BUILDING
Emergency:	POSITIVE HEATING
Emergency Tel:	(516) 536-7165
Old PBSNO:	Not reported
Date Inspected:	Not reported
Inspector:	Not reported
Result of Inspection:	Not reported
Owner Name:	NEO REALTY LLC
Owner Address:	P.O. BOX 337
Owner City,St,Zip:	FLUSHING, NY 11358
Federal ID:	Not reported
Owner Tel:	(718) 353-3900
Owner Type:	Private Resident
Owner Subtype:	Not reported
Mailing Contact:	NICHOLAS HAROS
Mailing Name:	NEO REALTY LLC
Mailing Address:	P.O. BOX 337
Mailing Address 2:	Not reported
Mailing City,St,Zip:	FLUSHING,, NY 11358
Mailing Telephone:	(718) 353-3900
Owner Mark:	Second Owner
Facility Status:	1 - Active PBS facility, i.e. total capacity of the PBS tanks is greater than 1,100 gallons, regardless if Subpart 360-14 tanks exist or not at the facility.
Certification Flag:	False
Certification Date:	11/05/2001
Expiration:	10/29/2006
Renew Flag:	False
Renew Date:	Not reported
Total Capacity:	5000
FAMT:	True
Facility Screen:	No Missing Data
Owner Screen:	Minor Data Missing
Tank Screen:	Minor Data Missing

NEO REALTY LLC (Continued) **S107781135**

Dead Letter:	False
CBS Number:	Not reported
Town or City:	NEW YORK CITY
County Code:	63
Town or City Code:	01
Region:	2
Tank ID:	001
Tank Location:	ABOVEGROUND
Tank Status:	In Service
Install Date:	19601201
Capacity (Gal):	5000
Product Stored:	NOS 5 OR 6 FUEL OIL
Tank Type:	Steel/carbon steel
Tank Internal:	Not reported
Tank External:	Not reported
Pipe Location:	Not reported
Pipe Type:	STEEL/IRON
Pipe Internal:	Not reported
Pipe External:	Not reported
Tank Containment:	Diking
Leak Detection:	0
Overfill Protection:	4
Dispenser Method:	Suction
Date Tested:	Not reported
Next Test Date:	Not reported
Missing Data for Tank:	Minor Data Missing
Date Closed:	Not reported
Test Method:	Not reported
Deleted:	False
Updated:	True
SPDES Number:	Not reported
Lat/Long:	Not reported

H40 **NEO REALTY LLC** **AST** **A100193866**
NNW **87-14 129TH ST** **N/A**
< 1/8 **RICHMOND HILL, NY 11418**
640 ft.

Site 2 of 2 in cluster H

Relative: Higher

AST:

Actual: 61 ft.

AST:

Region:	STATE
Facility Id:	2-065218
UTM X:	599413.09770
UTM Y:	4506249.29699
Expiration Date:	10/29/11
Renewal Date:	/ /
Total Capacity:	4000
Facility Type:	Not reported
Site Type Name:	Apartment Building/Office Building
Site Type Status:	Active
Mailing Company:	NEO REALTY LLC
Mailing Title:	Not reported
Mailing Contact:	NEO REALTY LLC
Mailing Address:	PO BOX 337
Mailing Address 2:	Not reported

NEO REALTY LLC (Continued) **A100193866**

Mailing City:	FLUSHING,
Mailing State:	NY
Mailing Zip Code:	11358
Mailing Phone No:	Not reported
Mailing Email:	Not reported
Owner Title:	MANAGING MEMBER
Owner Name:	NICHOLAS MAROS
Owner Address:	P.O. BOX 337
Owner Address 2:	Not reported
Owner State:	NY
Owner Zip Code:	11358
Owner Phone:	Not reported
Owner Company:	NEO REALTY LLC
Emergency Contact:	HERB LEVY
Emergency Phone:	Not reported
Operator:	NEO REALTY LLC
Operator Phone:	Not reported
Owner City:	FLUSHING
Owner Sub Type:	Private Resident
Program Type:	PBS

Tank Number:	001
Tank Location Name:	Aboveground - in contact with soil
Tank Status:	In Service
Tank Model:	Not reported
Pipe Model:	Not reported
Active Status:	Active
Install Date:	12/01/60
Capacity Gallons:	4000
Material Name:	#6 Fuel Oil
Percentage:	100.00
Tank Type Name:	Steel/Carbon Steel/Iron
Tank Internal Protection:	None
Tank Internal Protection 1:	Retrofitted Sacrificial Anode
Tank Internal Protection 2:	Not reported
Pipe Location Name:	Aboveground
Pipe Type Name:	Steel/Carbon Steel/Iron
Pipe External Protection 1:	None
Pipe External Protection 2:	Not reported
Tank Secondary Containment 1:	Vault (w/o access)
Tank Secondary Containment 2:	Not reported
Pipe Secondary Containment:	Not reported
Tank Leak Detection 1:	None
Tank Leak Detection 2:	Not reported
Pipe Leak Detection 1:	Exempt Suction Piping
Pipe Leak Detection 2:	Not reported
Type Of Overfill Prevention 1:	Product Level Gauge (A/G)
Type Of Overfill Prevention 2:	Not reported
Dispenser Method:	Suction
Spill Prevention:	Not reported
Tightness Test Method:	Testing Not Required
Date Tested:	/ /
Next Test Date:	/ /
Date Tank Closed:	/ /

I41 **RICHMOND AUTO SALVAGE** **NY Spills** **S106015177**
NNE **87-71 130TH STREET** **N/A**
< 1/8 **RICHMOND HILL, NY**
649 ft.

Site 1 of 4 in cluster I

Relative:
Higher

Actual:
69 ft.

NY Spills:

Site ID:	199532
Facility Addr2:	Not reported
Facility ID:	0330013
Spill Number:	0330013
Facility Type:	ER
SWIS:	4101
Region of Spill:	2
Investigator:	SFRAHMAN
Referred To:	Not reported
Spill Date:	06/17/03
Reported to Dept:	06/18/03
CID:	06
Spill Cause:	Deliberate
Water Affected:	Not reported
Spill Source:	Commercial/Industrial
Spill Notifier:	Police Department
Cleanup Ceased:	/ /
Cleanup Meets Std:	False
Last Inspection:	/ /
Recommended Penalty:	Penalty Not Recommended
UST Trust:	False
Spill Class:	Possible release with minimal potential for fire or hazard or Known release with no damage. DEC Response. Willing Responsible Party. Corrective action taken.
Spill Closed Dt:	09/27/06
Remediation Phase:	0
Date Entered In Computer:	06/18/03
Spill Record Last Update:	09/27/06
Spiller Name:	SAME
Spiller Company:	SAME
Spiller Address:	Not reported
Spiller City,St,Zip:	***Update***, ZZ
Spiller Company:	001
Spiller Phone:	Not reported
Contact Name:	JOHN LEVA
Contact Phone:	Not reported
DEC Region:	2
Program Number:	0330013
DER Facility ID:	166081
Site ID:	199532
Operable Unit ID:	881431
Operable Unit:	01
Material ID:	496513
Material Code:	0005A
Material Name:	AUTO WASTE FLUIDS
Case No.:	Not reported
Material FA:	Petroleum
Quantity:	0.00
Units:	Gallons
Recovered:	0.00
Resource Affected:	Soil
Oxygenate:	False

RICHMOND AUTO SALVAGE (Continued) **S106015177**

DEC Memo: Start CallerRemark - 0330013 Location is a junk yard. Unpermitted discharge of automotive waste fluids onto ground surface. END CallerRemark - 0330013

Remarks: Start DECRemark - 0330013 Prior to Sept, 2004 data translation this spill Lead DEC Field was "DEMEO" 4/15/05 - Austin - Recd copy of signed Stip with compliance schedule - reassigned from deMeo to Rahman, for tracking compliance and reviewing submissions - end 07/07/05-SR//Investigation Plan was submitted in May'05.Plan was approved and RP's contractor Brian E. Flynn was advised to send the report after investigation. As per the consent order, the department has not received any BMP/PPP which was due in April'05. 09.26.05 SR// Sharif made a call to Brian E. Flynn. in absence of him, left a message for him to submit the report. 10.07.05 SR// Normann Teitler of Metropolitan NY Towing Auto Body & Salvage Association called DEC sayinghe will work with the contractor to furnish BMP/PPP to DEC and the Investigation report as well. He is expected to give me a call by next week. 07/31/06 Rahman- I spoke with Brian Flynnm, who indicated that they have performed soil investigation and found contamination in some places. A report will be forwarded to DEC within few weeks. 08/22/06 Rahman- DEC has not rec'd the investigation summary report which was due on August,05. A non compliance letter was sent to Metropolitan NY Towing & Auto Body Association 2 52nd Street, Box A8 Brooklyn, NY 11232 Attn: Norman Teitler 09/27/06 Rahman- Rec'd investigation summary report.VOC/SVOC levels are below TAGM level.Therefore, does n't warrant any remediation effort.Spill is closed. END DECRemark - 0330013

J42 **GAUGHAN CONSTRUCTION CORP** **FINDS** **1007756395**
East **130-34 90TH AVENUE** **110019188001**
1/8-1/4 **QUEENS, NY 11418**
662 ft.

Site 1 of 3 in cluster J

Relative:
Equal

FINDS:
Other Pertinent Environmental Activity Identified at Site

Actual:
59 ft.

FIS (New York - Facility Information System) is New York's Department of Environmental Conservation (DEC) information system for tracking environmental facility information found across the State.

J43 **CON ED-MH 18176** **FINDS** **1007252573**
East **130-34 90TH AVE** **110017250794**
1/8-1/4 **JAMAICA, NY 11418**
662 ft.

Site 2 of 3 in cluster J

Relative:
Equal

FINDS:
Other Pertinent Environmental Activity Identified at Site

Actual:
59 ft.

RCRAInfo is a national information system that supports the Resource Conservation and Recovery Act (RCRA) program through the tracking of events and activities related to facilities that generate, transport, and treat, store, or dispose of hazardous waste. RCRAInfo allows RCRA program staff to track the notification, permit, compliance, and corrective action activities required under RCRA.

J44
East
1/8-1/4
662 ft.

Relative:
Equal

Actual:
59 ft.

CON ED-MH 18176
130-34 90TH AVE
JAMAICA, NY 11418

Site 3 of 3 in cluster J

RCRA-SQG
NY MANIFEST

1007206282
NYP004007126

RCRAInfo:
Contact: ANTHONY G DRUMMINGS
(212) 460-3770
Classification: Small Quantity Generator
TSDF Activities: Not reported

Violation Status: No violations found

NY MANIFEST:

Document ID:	NYG0250137
Manifest Status:	Completed after the designated time period for a TSDF to get a copy to the DEC
Trans1 State ID:	20408AD
Trans2 State ID:	Not reported
Generator Ship Date:	970517
Trans1 Recv Date:	970517
Trans2 Recv Date:	Not reported
TSD Site Recv Date:	970519
Part A Recv Date:	970609
Part B Recv Date:	970612
Generator EPA ID:	NYP004007126
Trans1 EPA ID:	NYD006982359
Trans2 EPA ID:	Not reported
TSDF ID:	NYD077444263
Waste Code:	B007 - OTHER MISCELLANEOUS PCB WASTES
Quantity:	00003
Units:	Y - Cubic yards* (.85 tons)
Number of Containers:	008
Container Type:	DM - Metal drums, barrels
Handling Method:	L Landfill.
Specific Gravity:	100
Year:	97
Manifest Tracking Num:	Not reported
Import Ind:	Not reported
Export Ind:	Not reported
Discr Quantity Ind:	Not reported
Discr Type Ind:	Not reported
Discr Residue Ind:	Not reported
Discr Partial Reject Ind:	Not reported
Discr Full Reject Ind:	Not reported
Manifest Ref Num:	Not reported
Alt Fac RCRA Id:	Not reported
Alt Fac Sign Date:	Not reported
Mgmt Method Type Code:	Not reported
EPA ID:	NYP004007126
Facility Name:	CONSOLIDATED EDISON
Facility Address:	MH 18176 - 130 ST
Facility City:	QUEENS
Facility Address 2:	Not reported
Country:	USA
County:	QU
Mailing Name:	CONSOLIDATED EDISON
Mailing Contact:	FRANKLIN MURRAY
Mailing Address:	4 IRVING PLACE RM 828

CON ED-MH 18176 (Continued) **1007206282**

Mailing Address 2:	Not reported
Mailing City:	NEW YORK
Mailing State:	NY
Mailing Zip:	Not reported
Mailing Zip4:	Not reported
Mailing Country:	USA
Mailing Phone:	212-460-2808
Document ID:	NYG0250722
Manifest Status:	Completed copy
Trans1 State ID:	80416AB
Trans2 State ID:	Not reported
Generator Ship Date:	970517
Trans1 Recv Date:	970517
Trans2 Recv Date:	Not reported
TSD Site Recv Date:	970519
Part A Recv Date:	970609
Part B Recv Date:	970529
Generator EPA ID:	NYP004007126
Trans1 EPA ID:	NYD006982359
Trans2 EPA ID:	Not reported
TSDF ID:	NYD980593636
Waste Code:	B003 - PETROLEUM OIL WITH 500 PPM OR > PCB
Quantity:	08773
Units:	K - Kilograms (2.2 pounds)
Number of Containers:	001
Container Type:	TT - Cargo tank, tank trucks
Handling Method:	T Chemical, physical, or biological treatment.
Specific Gravity:	100
Year:	97
Manifest Tracking Num:	Not reported
Import Ind:	Not reported
Export Ind:	Not reported
Discr Quantity Ind:	Not reported
Discr Type Ind:	Not reported
Discr Residue Ind:	Not reported
Discr Partial Reject Ind:	Not reported
Discr Full Reject Ind:	Not reported
Manifest Ref Num:	Not reported
Alt Fac RCRA Id:	Not reported
Alt Fac Sign Date:	Not reported
Mgmt Method Type Code:	Not reported
EPA ID:	NYP004007126
Facility Name:	CONSOLIDATED EDISON
Facility Address:	MH 18176 - 130 ST
Facility City:	QUEENS
Facility Address 2:	Not reported
Country:	USA
County:	QU
Mailing Name:	CONSOLIDATED EDISON
Mailing Contact:	FRANKLIN MURRAY
Mailing Address:	4 IRVING PLACE RM 828
Mailing Address 2:	Not reported
Mailing City:	NEW YORK
Mailing State:	NY
Mailing Zip:	Not reported
Mailing Zip4:	Not reported

CON ED-MH 18176 (Continued) **1007206282**

Mailing Country: USA
Mailing Phone: 212-460-2808

I45 **AUTOMOBILE JUNKYARD** **NY Spills** **S106125306**
North **87-55 130TH ST.** **N/A**
1/8-1/4 **RICHMOND HILL, NY**
701 ft.

Site 2 of 4 in cluster I

Relative: Higher

Actual: 69 ft.

NY Spills:

Site ID:	60689
Facility Addr2:	Not reported
Facility ID:	0311563
Spill Number:	0311563
Facility Type:	ER
SWIS:	4101
Region of Spill:	2
Investigator:	TJDEMEO
Referred To:	Not reported
Spill Date:	01/13/04
Reported to Dept:	01/13/04
CID:	06
Spill Cause:	Other
Water Affected:	Not reported
Spill Source:	Commercial/Industrial
Spill Notifier:	Affected Persons
Cleanup Ceased:	/ /
Cleanup Meets Std:	False
Last Inspection:	/ /
Recommended Penalty:	Penalty Not Recommended
UST Trust:	False
Spill Class:	Known release with minimal potential for fire or hazard. DEC Response. Willing Responsible Party. Corrective action taken.
Spill Closed Dt:	03/17/04
Remediation Phase:	0
Date Entered In Computer:	01/13/04
Spill Record Last Update:	03/17/04
Spiller Name:	Not reported
Spiller Company:	Not reported
Spiller Address:	Not reported
Spiller City,St,Zip:	***Update***, ZZ
Spiller Company:	001
Spiller Phone:	Not reported
Contact Name:	Not reported
Contact Phone:	Not reported
DEC Region:	2
Program Number:	0311563
DER Facility ID:	59201
Site ID:	60689
Operable Unit ID:	876930
Operable Unit:	01
Material ID:	500362
Material Code:	0021A
Material Name:	TRANSMISSION FLUID
Case No.:	Not reported
Material FA:	Petroleum
Quantity:	0.00
Units:	Pounds

AUTOMOBILE JUNKYARD (Continued) **S106125306**

Recovered: 0.00
Resource Affected: Soil
Oxygenate: False
Site ID: 60689
Operable Unit ID: 876930
Operable Unit: 01
Material ID: 500361
Material Code: 0015A
Material Name: MOTOR OIL
Case No.: Not reported
Material FA: Petroleum
Quantity: 0.00
Units: Pounds
Recovered: 0.00
Resource Affected: Soil
Oxygenate: False
DEC Memo: Start CallerRemark - 0311563 whenevr it rains the water washes away oils, grease, and other fluids out of the junkyard and into the street and storm drain. he believes that the storm drain emptys out into the jamaica bay without any type of treatment. END CallerRemark - 0311563
Remarks: Start DECRemark - 0311563 Prior to Sept, 2004 data translation this spill Lead DEC Field was "DEMEO" 3/17/04 TJD Site inspected. Minor housekeeping issues noted. Site is not in vicinity of Jamaica Bay as notifier reported. No evidence of off-site impacts. Spill closed. END DECRemark - 0311563

I46 **RAYMAC CABINET COMPANY** **ICIS 1010261171**
North **87-49 130TH ST** **N/A**
1/8-1/4 **RICHMOND HILL, NY 11418**
708 ft.

Site 3 of 4 in cluster I

Relative: Higher

Actual: 69 ft.

ICIS:
Enforcement Action ID: 02-1987-0484
FRS ID: 110001582957
Program ID: FRS 110001582957
Action Name: RAYMAC CABINETS INC
Facility Name: RAYMAC CABINET COMPANY
Facility Address: 87-49 130TH ST
RICHMOND HILL, New York 11418
Enforcement Action Type: CAA 113 Notice Of Violation
Facility County: QUEENS
EPA Region #: 2

Program ID: FRS 110001582957
Facility Name: RAYMAC CABINET COMPANY
Address: 87-49 130TH ST RICHMOND HILL NY 11418
Tribal Indicator: No
Fed Facility: No
NAIC Code: Not reported
SIC Code: 2514

Program ID: FRS 110001582957
Facility Name: RAYMAC CABINET COMPANY
Address: 87-49 130TH ST RICHMOND HILL NY 11418
Tribal Indicator: No
Fed Facility: No
NAIC Code: Not reported
SIC Code: 2522

RAYMAC CABINET COMPANY (Continued) **1010261171**

Program ID: FRS 110001582957
Facility Name: RAYMAC CABINET COMPANY
Address: 87-49 130TH ST RICHMOND HILL NY 11418
Tribal Indicator: No
Fed Facility: No
NAIC Code: Not reported
SIC Code: 5712

Program ID: RCRAINFO NYD001268838
Facility Name: RAYMAC CABINET COMPANY
Address: 87-49 130TH ST RICHMOND HILL NY 11418
Tribal Indicator: Not reported
Fed Facility: Not reported
NAIC Code: Not reported
SIC Code: 2514

Program ID: RCRAINFO NYD001268838
Facility Name: RAYMAC CABINET COMPANY
Address: 87-49 130TH ST RICHMOND HILL NY 11418
Tribal Indicator: Not reported
Fed Facility: Not reported
NAIC Code: Not reported
SIC Code: 2522

Program ID: RCRAINFO NYD001268838
Facility Name: RAYMAC CABINET COMPANY
Address: 87-49 130TH ST RICHMOND HILL NY 11418
Tribal Indicator: Not reported
Fed Facility: Not reported
NAIC Code: Not reported
SIC Code: 5712

Program ID: TRIS 11418RYMCC87491
Facility Name: RAYMAC CABINET COMPANY
Address: 87-49 130TH ST RICHMOND HILL NY 11418
Tribal Indicator: Not reported
Fed Facility: Not reported
NAIC Code: Not reported
SIC Code: 2514

Program ID: TRIS 11418RYMCC87491
Facility Name: RAYMAC CABINET COMPANY
Address: 87-49 130TH ST RICHMOND HILL NY 11418
Tribal Indicator: Not reported
Fed Facility: Not reported
NAIC Code: Not reported
SIC Code: 2522

Program ID: TRIS 11418RYMCC87491
Facility Name: RAYMAC CABINET COMPANY
Address: 87-49 130TH ST RICHMOND HILL NY 11418
Tribal Indicator: Not reported
Fed Facility: Not reported
NAIC Code: Not reported
SIC Code: 5712

I47
North
1/8-1/4
708 ft.

Relative:
Higher

Actual:
69 ft.

RAYMAC CABINET CO INC
87-49 130 ST
RICHMOND HILL, NY 11418

Site 4 of 4 in cluster I

RCRA-SQG
FINDS
NY MANIFEST

1000294820
NYD001268838

RCRAInfo:

Owner: UNKNOWN
(212) 555-1212
EPA ID: NYD001268838

Contact: LLOYD GAMBERG
(718) 846-0550

Classification: Small Quantity Generator
TSDF Activities: Not reported

Violation Status: No violations found

FINDS:

Other Pertinent Environmental Activity Identified at Site

TRIS (Toxics Release Inventory System) contains information from facilities on the amounts of over 300 listed toxic chemicals that these facilities release directly to air, water, land, or that are transported off-site.

RCRAInfo is a national information system that supports the Resource Conservation and Recovery Act (RCRA) program through the tracking of events and activities related to facilities that generate, transport, and treat, store, or dispose of hazardous waste. RCRAInfo allows RCRA program staff to track the notification, permit, compliance, and corrective action activities required under RCRA.

ICIS (Integrated Compliance Information System) is the Integrated Compliance Information System and provides a database that, when complete, will contain integrated Enforcement and Compliance information across most of EPA's programs. The vision for ICIS is to replace EPA's independent databases that contain Enforcement data with a single repository for that information. Currently, ICIS contains all Federal Administrative and Judicial enforcement actions. This information is maintained in ICIS by EPA in the Regional offices and its Headquarters. A future release of ICIS will replace the Permit Compliance System (PCS) which supports the NPDES and will integrate that information with Federal actions already in the system. ICIS also has the capability to track other activities occurring in the Region that support Compliance and Enforcement programs. These include; Incident Tracking, Compliance Assistance, and Compliance Monitoring.

NY MANIFEST:

Document ID:	NYA3127601
Manifest Status:	Completed copy
Trans1 State ID:	PLATE#
Trans2 State ID:	9082-GF
Generator Ship Date:	870227
Trans1 Recv Date:	870227
Trans2 Recv Date:	Not reported
TSD Site Recv Date:	870227
Part A Recv Date:	870306

RAYMAC CABINET CO INC (Continued) **1000294820**

Part B Recv Date:	870313
Generator EPA ID:	NYD001268838
Trans1 EPA ID:	NYD000824334
Trans2 EPA ID:	Not reported
TSDF ID:	NYD000824334
Waste Code:	F003 - UNKNOWN
Quantity:	00275
Units:	G - Gallons (liquids only)* (8.3 pounds)
Number of Containers:	005
Container Type:	DM - Metal drums, barrels
Handling Method:	B Incineration, heat recovery, burning.
Specific Gravity:	100
Year:	87
Manifest Tracking Num:	Not reported
Import Ind:	Not reported
Export Ind:	Not reported
Discr Quantity Ind:	Not reported
Discr Type Ind:	Not reported
Discr Residue Ind:	Not reported
Discr Partial Reject Ind:	Not reported
Discr Full Reject Ind:	Not reported
Manifest Ref Num:	Not reported
Alt Fac RCRA Id:	Not reported
Alt Fac Sign Date:	Not reported
Mgmt Method Type Code:	Not reported
EPA ID:	NYD001268838
Facility Name:	RAYMAC CABINETS COMPANY
Facility Address:	87-49 130TH STREET
Facility City:	RICHMOND HILL
Facility Address 2:	Not reported
Country:	USA
County:	QU
Mailing Name:	RAYMAC CABINETS COMPANY
Mailing Contact:	RAYMAC CABINETS COMPANY
Mailing Address:	87-49 130TH STREET
Mailing Address 2:	Not reported
Mailing City:	RICHMOND HILL
Mailing State:	NY
Mailing Zip:	Not reported
Mailing Zip4:	Not reported
Mailing Country:	USA
Mailing Phone:	718-846-0550

Document ID:	NYA6456537
Manifest Status:	Completed copy
Trans1 State ID:	PLATE#
Trans2 State ID:	57745GB
Generator Ship Date:	880329
Trans1 Recv Date:	880329
Trans2 Recv Date:	Not reported
TSD Site Recv Date:	880329
Part A Recv Date:	880411
Part B Recv Date:	880412
Generator EPA ID:	NYD001268838
Trans1 EPA ID:	NYD000824334
Trans2 EPA ID:	Not reported
TSDF ID:	NYD000824334

RAYMAC CABINET CO INC (Continued) **1000294820**

Waste Code:	F003 - UNKNOWN
Quantity:	00275
Units:	G - Gallons (liquids only)* (8.3 pounds)
Number of Containers:	005
Container Type:	DM - Metal drums, barrels
Handling Method:	B Incineration, heat recovery, burning.
Specific Gravity:	100
Year:	88
Manifest Tracking Num:	Not reported
Import Ind:	Not reported
Export Ind:	Not reported
Discr Quantity Ind:	Not reported
Discr Type Ind:	Not reported
Discr Residue Ind:	Not reported
Discr Partial Reject Ind:	Not reported
Discr Full Reject Ind:	Not reported
Manifest Ref Num:	Not reported
Alt Fac RCRA Id:	Not reported
Alt Fac Sign Date:	Not reported
Mgmt Method Type Code:	Not reported
EPA ID:	NYD001268838
Facility Name:	RAYMAC CABINETS COMPANY
Facility Address:	87-49 130TH STREET
Facility City:	RICHMOND HILL
Facility Address 2:	Not reported
Country:	USA
County:	QU
Mailing Name:	RAYMAC CABINETS COMPANY
Mailing Contact:	RAYMAC CABINETS COMPANY
Mailing Address:	87-49 130TH STREET
Mailing Address 2:	Not reported
Mailing City:	RICHMOND HILL
Mailing State:	NY
Mailing Zip:	Not reported
Mailing Zip4:	Not reported
Mailing Country:	USA
Mailing Phone:	718-846-0550
Document ID:	NYA6400152
Manifest Status:	Completed after the designated time period for a TSDF to get a copy to the DEC
Trans1 State ID:	PLATE#
Trans2 State ID:	9082GF
Generator Ship Date:	871008
Trans1 Recv Date:	871008
Trans2 Recv Date:	Not reported
TSD Site Recv Date:	871008
Part A Recv Date:	871117
Part B Recv Date:	871023
Generator EPA ID:	NYD001268838
Trans1 EPA ID:	NYD000824334
Trans2 EPA ID:	Not reported
TSDF ID:	NYD000824334
Waste Code:	F003 - UNKNOWN
Quantity:	00330
Units:	G - Gallons (liquids only)* (8.3 pounds)
Number of Containers:	006
Container Type:	DM - Metal drums, barrels

RAYMAC CABINET CO INC (Continued) **1000294820**

Handling Method:	B Incineration, heat recovery, burning.
Specific Gravity:	100
Year:	87
Manifest Tracking Num:	Not reported
Import Ind:	Not reported
Export Ind:	Not reported
Discr Quantity Ind:	Not reported
Discr Type Ind:	Not reported
Discr Residue Ind:	Not reported
Discr Partial Reject Ind:	Not reported
Discr Full Reject Ind:	Not reported
Manifest Ref Num:	Not reported
Alt Fac RCRA Id:	Not reported
Alt Fac Sign Date:	Not reported
Mgmt Method Type Code:	Not reported
EPA ID:	NYD001268838
Facility Name:	RAYMAC CABINETS COMPANY
Facility Address:	87-49 130TH STREET
Facility City:	RICHMOND HILL
Facility Address 2:	Not reported
Country:	USA
County:	QU
Mailing Name:	RAYMAC CABINETS COMPANY
Mailing Contact:	RAYMAC CABINETS COMPANY
Mailing Address:	87-49 130TH STREET
Mailing Address 2:	Not reported
Mailing City:	RICHMOND HILL
Mailing State:	NY
Mailing Zip:	Not reported
Mailing Zip4:	Not reported
Mailing Country:	USA
Mailing Phone:	718-846-0550

K48 **NY Spills** **S106005475**
ESE **130TH ST / 91ST AV** **N/A**
1/8-1/4 **RICHMOND HILL, NY**
711 ft.

Site 1 of 10 in cluster K

Relative:
Lower

NY Spills:

Site ID:	168646
Facility Addr2:	Not reported
Facility ID:	0203788
Spill Number:	0203788
Facility Type:	ER
SWIS:	4101
Region of Spill:	2
Investigator:	WYNE
Referred To:	Not reported
Spill Date:	07/10/02
Reported to Dept:	07/10/02
CID:	266
Spill Cause:	Equipment Failure
Water Affected:	Not reported
Spill Source:	Commercial Vehicle
Spill Notifier:	Citizen
Cleanup Ceased:	/ /
Cleanup Meets Std:	False

Actual:
49 ft.

(Continued) **S106005475**

Last Inspection: / /
Recommended Penalty: Penalty Not Recommended
UST Trust: False
Spill Class: Known release with minimal potential for fire or hazard. DEC Response. Unknown Responsible Party. Corrective action taken. (ISR)
Spill Closed Dt: 03/07/03
Remediation Phase: 0
Date Entered In Computer: 07/10/02
Spill Record Last Update: 03/07/03
Spiller Name: Not reported
Spiller Company: KEYSPAN
Spiller Address: Not reported
Spiller City,St,Zip: NY -
Spiller Company: 001
Spiller Phone: Not reported
Contact Name: Not reported
Contact Phone: Not reported
DEC Region: 2
Program Number: 0203788
DER Facility ID: 142041
Site ID: 168646
Operable Unit ID: 854914
Operable Unit: 01
Material ID: 521600
Material Code: 0010A
Material Name: HYDRAULIC OIL
Case No.: Not reported
Material FA: Other
Quantity: 0.00
Units: Gallons
Recovered: 0.00
Resource Affected: Soil
Oxygenate: False
DEC Memo: Start CallerRemark - 0203788 CALLER SAYS THAT A HYDRAULIC LINE BROKE ON A KEYSPAN TRUCK, AND THAT OIL SPILLED ALL OVER THE GROUND. HE SAYS THAT THEY JUST THREW DIRT ON IT AND LEFT. END CallerRemark - 0203788
Remarks: Not reported

K49
ESE
1/8-1/4
711 ft.

Relative:
Lower

Actual:
49 ft.

S&S SPECALITY CORP **NY Spills** **S106017114**
9101 130TH ST **N/A**
RICHMOND HILL, NY

Site 2 of 10 in cluster K

NY Spills:
Site ID: 325951
Facility Addr2: Not reported
Facility ID: 0305131
Spill Number: 0305131
Facility Type: ER
SWIS: 4101
Region of Spill: 2
Investigator: HRPATEL
Referred To: Not reported
Spill Date: 08/14/03
Reported to Dept: 08/14/03
CID: 06
Spill Cause: Deliberate

S&S SPECALITY CORP (Continued) **S106017114**

Water Affected:	Not reported
Spill Source:	Commercial/Industrial
Spill Notifier:	Citizen
Cleanup Ceased:	/ /
Cleanup Meets Std:	False
Last Inspection:	/ /
Recommended Penalty:	Penalty Not Recommended
UST Trust:	False
Spill Class:	Known release that creates potential for fire or hazard. DEC Response. Willing Responsible Party. Corrective action taken.
Spill Closed Dt:	12/06/06
Remediation Phase:	0
Date Entered In Computer:	08/14/03
Spill Record Last Update:	12/06/06
Spiller Name:	Not reported
Spiller Company:	S&S SPECALITY CORP
Spiller Address:	9101 130TH ST
Spiller City,St,Zip:	RICHMOND HILL, NY
Spiller Company:	001
Spiller Phone:	Not reported
Contact Name:	Not reported
Contact Phone:	Not reported
DEC Region:	2
Program Number:	0305131
DER Facility ID:	262572
Site ID:	325951
Operable Unit ID:	873418
Operable Unit:	01
Material ID:	502397
Material Code:	0063A
Material Name:	UNKNOWN HAZARDOUS MATERIAL
Case No.:	Not reported
Material FA:	Hazardous Material
Quantity:	0.00
Units:	Gallons
Recovered:	0.00
Resource Affected:	Soil
Oxygenate:	False
DEC Memo:	Start CallerRemark - 0305131 caller states that the above address they are dumping oils and several other materials into the ground - nothing further END CallerRemark - 0305131
Remarks:	Start DECRemark - 0305131 Prior to Sept, 2004 data translation this spill Lead DEC Field was "TIPPLE" No contact provided to confirm problem 12/19/05 Feroze. Spill is transferred from Ketani to Feroze. 03/15/06. Spill is transferred from Feroze to Kumer Patel. 03/16/06-Hiralkumar Patel. from Reverse PHone Directory, following information got based on address: Aberdeen Recycling 91-01 130th St Richmond Hill, NY 11418 (718) 849-2981 Tried this number, but no body replied. no voice mail system set up. 05/25/06-Hiralkumar Patel. Visited site on 05/23/06. site is receiving different ferrous material for recycling but not cars. found concrete in good condition around site except one corner, which has piles of junk. pile contains cut fuel oil tanks also. spoke with Harry Singh, operator of facility. they receive tanks after it is empty and open. they don't receive any material which might have any product in it. in the pile area, there was a crane and around this crane found soil soaked with oil and some oil mixed with water. and this is the only area where i found oil and odor. Mr. Singh is not sure about whether there is a concrete floor under the crane or not. haven't seen any

S&S SPECALITY CORP (Continued) **S106017114**

drain in remaining part of site.not sure about soil condition and drain under the pile area. there is residential building next to property. Mr. Singh gave me copy of letter from Henry Traktman from Metropolitan Heat & Power Co., Inc., who had abondoned fuel oil tank at site.abstract of letter: - 550 gal UST system at site has been legally abandoned and the piping removed. - all contents of the storage system were removed and the system rendered free of flammable or combustible vapors - all waste removed from the storage system has been disposed of in accordance with applicable city, state and federal requirements. - buried tank has been removed and all connecting lines have been removed. this letter was sent to NYC Fire Dept. on Feb. 13, 2004. and Henry Traktman has sent it. Henry Traktman Ph. (718) 941-7600 FAX (718) 941-7606 Mr. Singh gave me owner's information. Ween Tung Aberdeen Recycling 9101 130th Street Richmond Hill, NY 11418 Ph. (718) 849-3393 (O) (718) 366-4017 (H) FAX (718) 849-2981 Spoke with Mr. Tung. he asked me to send letter at site address. Spoke with operator at Metropoliton. she will call back with information. CSL sent out to owner. faxed to owner. 05/26/06-Hiralkumar Patel. Received callfrom Frank Cece from Aberdeen Recycling, who is working there. he asked to send list of contractors who can do required work. faxed list of contractors to Mr. Cece. 05/30/06-Hiralkumar Patel. Received message from Alissa (718-941-7600). they haveremoved tank from location. left message for Alisa. Received call from Alisa. they hadn't found any contamination in any part of tank system what they removed it. 06/02/06-Hiralkumar Patel. REceived message from Doug from Trade winds. Left message for Doug. Doug Trade Winds Environmental Restoration Incorporated 100 Sweeneydale Ave Bay Shore, NY 11706-2211 PH.: (631) 435-8900 (O) (516) 779-7822 (C) 06/16/06-Hiralkumar Patel. Received message from Frank (Ph.: 718-849-8183, Cell: 347-992-3809) asking what kind of work needs to be done to solve this problem. spoke to Frank. he is in process of hiring contractor. asked him to remove all contaminated soil and to take end point samples. 06/28/06-Hiralkumar Patel. Receivedmessage from Frank. he is in process of hiring Harbor Environemtnal Corp. Frank or someone from Harbor will call once they sign contract. 07/28/06-Hiralkumar Patel. received message from Frank. he will start cleanup next week. 08/29/06-HiralkumarPatel. spoke with Frank. he hasn't start any cleanup yet as he need to move some stuff out to get access for cleanup. he is done that and once he gets container in, he will start working. asked Frank to call in next monday sep. 4, 2006 for updates. 09/08/06-Hiralkumar Patel. received message from Frank. spoke with Frank and asked to finish work by end of this month. 09/21/06-Hiralkumar Patel. received call from Kem Walsh (516-876-7940 x 361) from Miller Environmental. they are going to remove contaminated soil probably next week. Kem will take endpoint samples and will send final report. 11/10/06-Hiralkumar Patel. spoke with Adam at Miller. Mr. Walsh is out of country for three weeks on business. as per Adam, they took soil sampleand waiting to get paid for work they have done before doing any soil excavation. Adam has received soil analyticals and will fax to the Department. spoke with Frank at site. as per him, they are waiting for Miller to start work based on soil analyticals. asked Frank to call Miller environment. received fax from Miller containing sample analytical for one soil sample. limit
Benzo(a)Anthracene------1,100-----224 Benzo(a)Pyrene----------1,000------61
Benzo(b)Fluoranthene------930-----220 Benzo(k)Fluoranthene------730-----220
Chrysene----------1,000-----400 11/13/06-Hiralkumar Patel. received message from Frank. as per him, Miller will start soil removal on 11/14/06. 11/16/06-HiralkumarPatel. spoke with Adam at Miller. they are not doing any soil excavation, instead they are only providing containers for soil disposal. owner is doing excavation by himself. Miller will take endpoint samples at the end of work. spoke with Frank at facility, he has dug out about 2 ft of soil and found clean dirt at bottom. as per Frank, person from Miller is monitoring

S&S SPECALITY CORP (Continued) **S106017114**

soil removal activity. 12/01/06-Hiralkumar Patel. spoke with Frank. Miller took sample yesterday and will send report soon. 12/05/06-Hiralkumar Patel. received call from Frank. he got word from Miller that soil sample came back clean. Frank asked should he backfill the excavation. told Frank that its his choice if he wants to backfill based on word from Miller, but theDepartment will keep this case open until it received closure report and shows everything clean. 12/06/06-Hiralkumar Patel. received message from Adam (516-876-7940 Ext. 312) from Miller asking email address to send report. spoke with Adam and gave him my email address. received report in email from Adam (alibuser@millerenv.com). abstract: - 95.9 tons of soil has been removed from site - excavation dimension was 20 ft * 20 ft * 9 ft - took 5 soil endpoint samples no contamination found in any samples. based on available documents, case closed. END DECRemark - 0305131

---

50 **SEWER WATER MAIN** **NY Spills** **S104653520**
SSE **92ND AVE / 127TH ST** **NY Hist Spills** **N/A**
1/8-1/4 **QUEENS, NY**
714 ft.

Relative:
Lower

Actual:
51 ft.

NY Spills:

Site ID:	242963
Facility Addr2:	Not reported
Facility ID:	0002992
Spill Number:	0002992
Facility Type:	ER
SWIS:	4101
Region of Spill:	2
Investigator:	SMSANGES
Referred To:	Not reported
Spill Date:	06/09/00
Reported to Dept:	06/09/00
CID:	252
Spill Cause:	Unknown
Water Affected:	Not reported
Spill Source:	Unknown
Spill Notifier:	Other
Cleanup Ceased:	/ /
Cleanup Meets Std:	False
Last Inspection:	/ /
Recommended Penalty:	Penalty Not Recommended
UST Trust:	False
Spill Class:	Known release that creates potential for fire or hazard. DEC Response. Willing Responsible Party. Corrective action taken.
Spill Closed Dt:	01/13/04
Remediation Phase:	0
Date Entered In Computer:	06/09/00
Spill Record Last Update:	01/13/04
Spiller Name:	UNKNOWN
Spiller Company:	UNKNOWN
Spiller Address:	UNKNOWN
Spiller City,St,Zip:	UNKNOWN, ZZ
Spiller Company:	001
Spiller Phone:	Not reported
Contact Name:	ANGELO ELMI
Contact Phone:	(718) 391-2123
DEC Region:	2
Program Number:	0002992
DER Facility ID:	199588

SEWER WATER MAIN (Continued) **S104653520**

Site ID: 242963
Operable Unit ID: 824506
Operable Unit: 01
Material ID: 551326
Material Code: 0066A
Material Name: UNKNOWN PETROLEUM
Case No.: Not reported
Material FA: Petroleum
Quantity: 0.00
Units: Gallons
Recovered: 0.00
Resource Affected: Soil
Oxygenate: False
DEC Memo: Start CallerRemark - 0002992 DURING SOIL BORINGS CONTAMINATION WAS DISCOVERED. MATERIAL TO EVENTUALLY BE STOCKPILED AND REMOVED. END CallerRemark - 0002992
Remarks: Start DECRemark - 0002992 Prior to Sept, 2004 data translation this spill Lead DEC Field was "SANGESLAND" END DECRemark - 0002992

NY Hist Spills:
Region of Spill: 2
Spill Number: 0002992
Investigator: SANGESLAND
Caller Name: Not reported
Caller Agency: Not reported
Caller Phone: Not reported
Notifier Name: Not reported
Notifier Agency: Not reported
Notifier Phone: Not reported
Spill Date/Time: 06/09/2000 13:30
Reported to Dept Date/Time: 06/09/00 15:19
SWIS: 63
Spiller Name: UNK
Spiller Contact: UNK
Spiller Phone: (000) 000-0000
Spiller Contact: ANGELO ELMI
Spiller Phone: (718) 391-2123
Spiller Address: UNK
Spiller City,St,Zip: UNK
Spill Cause: Unknown
Reported to Dept: On Land
Water Affected: Not reported
Spill Source: 12
Spill Notifier: Other
PBS Number: Not reported
Cleanup Ceased: / /
Cleanup Meets Std: False
Last Inspection: / /
Recommended Penalty: Penalty Not Recommended
Spiller Cleanup Dt: / /
Enforcement Date: / /
Invstgn Complete: / /
UST Involvement: False
Spill Class: Known release that creates potential for fire or hazard. DEC Response. Willing Responsible Party. Corrective action taken.
Spill Closed Dt: / /
Corrective Action Plan Submitted: / /
Date Region Sent Summary to Central Office: / /

SEWER WATER MAIN (Continued) **S104653520**

Date Spill Entered In Computer Data File: 06/09/00
Date Spill Entered In Computer Data File: Not reported
Update Date: 06/12/00
Is Updated: False
PBS Number: Not reported
Tank Number: Not reported
Tank Size: Not reported
Test Method: Not reported
Leak Rate Failed Tank: Not reported
Gross Leak Rate: Not reported
Material Class Type: Petroleum
Quantity Spilled: 0
Unkonwn Quantity Spilled: True
Units: Gallons
Quantity Recovered: 0
Unkonwn Quantity Recovered: True
Material: UNKNOWN PETROLEUM
Class Type: UNKNOWN PETROLEUM
Times Material Entry In File: 16414
CAS Number: Not reported
Last Date: 19940929
DEC Remarks: Not reported
Remark: DURING SOIL BORINGS CONTAMINATION WAS DISCOVERED. MATERIAL TO EVENTUALLY BE STOCKPILED AND REMOVED.

K51 **MANHOLE 18357** **NY Spills** **S103937550**
ESE **91 ST AVE / 130TH ST** **NY Hist Spills** **N/A**
1/8-1/4 **QUEENS, NY**
716 ft.

Site 3 of 10 in cluster K

Relative:
Lower

Actual:
49 ft.

NY Spills:
Site ID: 277398
Facility Addr2: Not reported
Facility ID: 9902052
Spill Number: 9902052
Facility Type: ER
SWIS: 4101
Region of Spill: 2
Investigator: CAENGELH
Referred To: Not reported
Spill Date: 05/22/99
Reported to Dept: 05/22/99
CID: 382
Spill Cause: Unknown
Water Affected: Not reported
Spill Source: Unknown
Spill Notifier: Other
Cleanup Ceased: / /
Cleanup Meets Std: False
Last Inspection: / /
Recommended Penalty: Penalty Not Recommended
UST Trust: False
Spill Class: Known release with minimal potential for fire or hazard. DEC Response. Willing Responsible Party. Corrective action taken.
Spill Closed Dt: 07/20/99
Remediation Phase: 0
Date Entered In Computer: 05/22/99

MANHOLE 18357 (Continued) **S103937550**

Spill Record Last Update:	07/25/02
Spiller Name:	UNK
Spiller Company:	UNKNOWN
Spiller Address:	Not reported
Spiller City,St,Zip:	UNK, ZZ
Spiller Company:	001
Spiller Phone:	Not reported
Contact Name:	STEVE ROMERO
Contact Phone:	(212) 580-6763
DEC Region:	2
Program Number:	9902052
DER Facility ID:	225472
Site ID:	277398
Operable Unit ID:	1080816
Operable Unit:	01
Material ID:	305569
Material Code:	0066A
Material Name:	UNKNOWN PETROLEUM
Case No.:	Not reported
Material FA:	Petroleum
Quantity:	0.00
Units:	Gallons
Recovered:	0.00
Resource Affected:	Soil
Oxygenate:	False
DEC Memo:	Start CallerRemark - 9902052 1 OZ SPILL ON 4000 GALS OF WATER. CLEAN UP PENDING LAB RESULTS. CON ED 125-054 END CallerRemark - 9902052
Remarks:	Start DECRemark - 9902052 Prior to Sept, 2004 data translation this spill Lead DEC Field was "ENGELHARDT" Con ed e2mis notes: Found 1 ounce of unknown oil on 4000 gallons of water in mh. clean up is complete. Incident is closed. unknownoil 1 oz pcb 1ppm END DECRemark - 9902052

NY Hist Spills:

Region of Spill:	2
Spill Number:	9902052
Investigator:	ENGELHARDT
Caller Name:	Not reported
Caller Agency:	Not reported
Caller Phone:	Not reported
Notifier Name:	Not reported
Notifier Agency:	Not reported
Notifier Phone:	Not reported
Spill Date/Time:	05/22/1999 18:30
Reported to Dept Date/Time:	05/22/99 19:43
SWIS:	63
Spiller Name:	UNKNOWN
Spiller Contact:	UNK
Spiller Phone:	( ) -
Spiller Contact:	STEVE ROMERO
Spiller Phone:	(212) 580-6763
Spiller Address:	\\
Spiller City,St,Zip:	UNK
Spill Cause:	Unknown
Reported to Dept:	On Land
Water Affected:	Not reported
Spill Source:	12
Spill Notifier:	Other

MANHOLE 18357 (Continued) **S103937550**

PBS Number: Not reported
Cleanup Ceased: / /
Cleanup Meets Std: False
Last Inspection: / /
Recommended Penalty: Penalty Not Recommended
Spiller Cleanup Dt: / /
Enforcement Date: / /
Invstgn Complete: / /
UST Involvement: False
Spill Class: Known release with minimal potential for fire or hazard. DEC Response. Willing Responsible Party. Corrective action taken.
Spill Closed Dt: 07/20/99
Corrective Action Plan Submitted: / /
Date Region Sent Summary to Central Office: / /
Date Spill Entered In Computer Data File: 05/22/99
Date Spill Entered In Computer Data File: Not reported
Update Date: 06/13/00
Is Updated: False
PBS Number: Not reported
Tank Number: Not reported
Tank Size: Not reported
Test Method: Not reported
Leak Rate Failed Tank: Not reported
Gross Leak Rate: Not reported
Material Class Type: Petroleum
Quantity Spilled: 0
Unkonwn Quantity Spilled: True
Units: Gallons
Quantity Recovered: 0
Unkonwn Quantity Recovered: False
Material: UNKNOWN PETROLEUM
Class Type: UNKNOWN PETROLEUM
Times Material Entry In File: 16414
CAS Number: Not reported
Last Date: 19940929
DEC Remarks: Con ed e2mis notes: Found 1 ounce of unknown oil on 4000 gallons of water in mh. clean up is complete. Incident is closed. unknown oil 1 o pcb 1ppm
Remark: 1 OZ SPILL ON 4000 GALS OF WATER. CLEAN UP PENDING LAB RESULTS. CON ED 125-054

K52 **MANHOLE #18357** **NY Spills** **S103937526**
ESE **91ST ST/130 ST** **NY Hist Spills** **N/A**
1/8-1/4 **QUEENS, NY**
716 ft.

Site 4 of 10 in cluster K

Relative:
Lower

Actual:
49 ft.

NY Spills:
Site ID: 114568
Facility Addr2: Not reported
Facility ID: 9902031
Spill Number: 9902031
Facility Type: ER
SWIS: 4101
Region of Spill: 2
Investigator: JHOCONNE
Referred To: Not reported
Spill Date: 05/21/99
Reported to Dept: 05/21/99

MANHOLE #18357 (Continued) **S103937526**

CID:	246
Spill Cause:	Unknown
Water Affected:	Not reported
Spill Source:	Unknown
Spill Notifier:	Responsible Party
Cleanup Ceased:	/ /
Cleanup Meets Std:	False
Last Inspection:	/ /
Recommended Penalty:	Penalty Not Recommended
UST Trust:	False
Spill Class:	Known release with minimal potential for fire or hazard. DEC Response. Willing Responsible Party. Corrective action taken.
Spill Closed Dt:	07/20/99
Remediation Phase:	0
Date Entered In Computer:	05/21/99
Spill Record Last Update:	06/13/00
Spiller Name:	UNKNOWN
Spiller Company:	UNKNOWN
Spiller Address:	UNKNOWN
Spiller City,St,Zip:	UNKNOWN, ZZ
Spiller Company:	001
Spiller Phone:	Not reported
Contact Name:	BILL MURPHY
Contact Phone:	(212) 580-6763
DEC Region:	2
Program Number:	9902031
DER Facility ID:	99916
Site ID:	114568
Operable Unit ID:	1076801
Operable Unit:	01
Material ID:	305552
Material Code:	0066A
Material Name:	UNKNOWN PETROLEUM
Case No.:	Not reported
Material FA:	Petroleum
Quantity:	1.00
Units:	Gallons
Recovered:	0.00
Resource Affected:	Soil
Oxygenate:	False
DEC Memo:	Start CallerRemark - 9902031 1 qt unk oil discovered at location on 1000 gal water in manhole. Sample taken - cleanup pending test results. #125033 END CallerRemark - 9902031
Remarks:	Start DECRemark - 9902031 Prior to Sept, 2004 data translation this spill Lead DEC Field was "O'CONNELL" Con ed e2mis notes: Found approximatel 1 quart of unknown oil on 1000 gallons of water in mh. 1219 hrs cleanup complete Incident is closed. H. Bertorelli. unknown oil: 1qt pcb: 1ppm AROCLOR 1242: 1PPM AROCLOR 1254: 1PPM AROCLOR 1260: 1PPM END DECRemark - 9902031

NY Hist Spills:

Region of Spill:	2
Spill Number:	9902031
Investigator:	O'CONNELL
Caller Name:	Not reported
Caller Agency:	Not reported
Caller Phone:	Not reported
Notifier Name:	Not reported

MANHOLE #18357 (Continued) **S103937526**

Notifier Agency:	Not reported
Notifier Phone:	Not reported
Spill Date/Time:	05/21/1999 19:30
Reported to Dept Date/Time:	05/21/99 20:08
SWIS:	63
Spiller Name:	UNK
Spiller Contact:	UNK
Spiller Phone:	(000) 000-0000
Spiller Contact:	BILL MURPHY
Spiller Phone:	(212) 580-6763
Spiller Address:	UNK
Spiller City,St,Zip:	UNK
Spill Cause:	Unknown
Reported to Dept:	On Land
Water Affected:	Not reported
Spill Source:	12
Spill Notifier:	Responsible Party
PBS Number:	Not reported
Cleanup Ceased:	/ /
Cleanup Meets Std:	False
Last Inspection:	/ /
Recommended Penalty:	Penalty Not Recommended
Spiller Cleanup Dt:	/ /
Enforcement Date:	/ /
Invstgn Complete:	/ /
UST Involvement:	False
Spill Class:	Known release with minimal potential for fire or hazard. DEC Response. Willing Responsible Party. Corrective action taken.
Spill Closed Dt:	07/20/99
Corrective Action Plan Submitted:	/ /
Date Region Sent Summary to Central Office:	/ /
Date Spill Entered In Computer Data File:	05/21/99
Date Spill Entered In Computer Data File:	Not reported
Update Date:	06/13/00
Is Updated:	False
PBS Number:	Not reported
Tank Number:	Not reported
Tank Size:	Not reported
Test Method:	Not reported
Leak Rate Failed Tank:	Not reported
Gross Leak Rate:	Not reported
Material Class Type:	Petroleum
Quantity Spilled:	1
Unkonwn Quantity Spilled:	False
Units:	Gallons
Quantity Recovered:	0
Unkonwn Quantity Recovered:	False
Material:	UNKNOWN PETROLEUM
Class Type:	UNKNOWN PETROLEUM
Times Material Entry In File:	16414
CAS Number:	Not reported
Last Date:	19940929
DEC Remarks:	Con ed e2mis notes: Found approximatel 1 quart of unknown oil on 1000 gallons of water in mh. 1219 hrs cleanup complete Incident is closed. H. Bertorelli. unknown oil: 1qt pcb: 1ppm AROCLOR 1242: 1PPM AROCLOR 1254: 1PPM AROCLOR 1260: 1PPM
Remark:	1 qt unk oil discovered at location on 1000 gal water in manhole. Sample taken

MANHOLE #18357 (Continued) **S103937526**

- cleanup pending test results. 125033

K53 **SERVICE BOX #5819** **NY Spills** **S106009898**
ESE **130-16 91ST AVE** **N/A**
1/8-1/4 **QUEENS, NY**
747 ft.

Site 5 of 10 in cluster K

Relative:
Lower

Actual:
49 ft.

NY Spills:

Site ID:	288516
Facility Addr2:	Not reported
Facility ID:	0209242
Spill Number:	0209242
Facility Type:	ER
SWIS:	4101
Region of Spill:	2
Investigator:	JHOCONNE
Referred To:	Not reported
Spill Date:	12/09/02
Reported to Dept:	12/09/02
CID:	257
Spill Cause:	Unknown
Water Affected:	Not reported
Spill Source:	Unknown
Spill Notifier:	Affected Persons
Cleanup Ceased:	/ /
Cleanup Meets Std:	False
Last Inspection:	/ /
Recommended Penalty:	Penalty Not Recommended
UST Trust:	False
Spill Class:	Known release with minimal potential for fire or hazard. DEC Response. Willing Responsible Party. Corrective action taken.
Spill Closed Dt:	/ /
Remediation Phase:	1
Date Entered In Computer:	12/09/02
Spill Record Last Update:	10/13/04
Spiller Name:	Not reported
Spiller Company:	UNKNOWN
Spiller Address:	Not reported
Spiller City,St,Zip:	NY
Spiller Company:	999
Spiller Phone:	Not reported
Contact Name:	TOM MARCINEK
Contact Phone:	(212) 580-6763
DEC Region:	2
Program Number:	0209242
DER Facility ID:	233688
Site ID:	288516
Operable Unit ID:	860672
Operable Unit:	01
Material ID:	516219
Material Code:	0066A
Material Name:	UNKNOWN PETROLEUM
Case No.:	Not reported
Material FA:	Petroleum
Quantity:	2.00
Units:	Gallons
Recovered:	0.00

SERVICE BOX #5819 (Continued) **S106009898**

Resource Affected: Soil
Oxygenate: False
DEC Memo: Start CallerRemark - 0209242 appears to be anti-freeze samples taken there was a vehicle fire over the box 2 days ago END CallerRemark - 0209242
Remarks: Start DECRemark - 0209242 Prior to Sept, 2004 data translation this spill Lead DEC Field was "FOLEY" Con Ed e2mis #146304: 12/9/02=1100HRS CASSANO #28111, I&A SERVICES REPORTS FOUND APPROX 2-GALLONS OF UNKNOWN OIL .(POSSIBLE ANTIFREEZE) ON 50 GALLONS OF WATER IN SB-5819,IT APPEARS TO BE CONATINED AT THIS TIME NO SEWERS OR WATERWAYS EFFECTED. FOUND SERVICE BOX STEAMING.FROM COPPERD CABLES. NO FIRE OR SMOKE OR PRIVATE PROPERTY INVOLVED. CONSUMER REPORTS VEHICLE WAS ON FIRE OVER SB-5819 2-DAYSAGO.12/7/02. 1-SAMPLE TAKEN FOR PCB ENVIR TAG#26701 PLACED. CLEANUP PENDING TEST RESULTS. 12/9/02=1200HRS SPOKE TO ERT D.DUKE.REQUETED INCIDENT TYPE , TO BE PUT ON AS THIRD PARTY SPILL. END DECRemark - 0209242

K54 **UFI INC.** **HIST UST** **U003178571**
ESE **130-23 91ST AVE.** **N/A**
1/8-1/4 **RICHMOND HILL, NY 11418**
751 ft.

Site 6 of 10 in cluster K

Relative:
Lower

Actual:
49 ft.

HIST UST:

PBS Number:	2-603002
SPDES Number:	Not reported
Emergency Contact:	TOM LEWIS
Emergency Telephone:	(718) 846-2900
Operator:	UFI INC
Operator Telephone:	(718) 846-2900
Owner Name:	UFI INC
Owner Address:	129-01 JAMAICA AVE.
Owner City,St,Zip:	RICHMOND HILL, NY 11418
Owner Telephone:	(718) 846-2900
Owner Type:	Corporate/Commercial
Owner Subtype:	Not reported
Mailing Name:	UFI INC.
Mailing Address:	129-01 JAMAICA AVE.
Mailing Address 2:	Not reported
Mailing City,St,Zip:	RICHMOND HILL, NY 11418
Mailing Contact:	DERRICK G. A. MILLER
Mailing Telephone:	(718) 846-2900
Owner Mark:	First Owner
Facility Status:	4 - Subpart 360-14 only (active)
Facility Addr2:	Not reported
SWIS ID:	6301
Old PBS Number:	Not reported
Facility Type:	OTHER
Inspected Date:	Not reported
Inspector:	Not reported
Inspection Result:	Not reported
Federal ID:	Not reported
Certification Flag:	False
Certification Date:	05/13/1997
Expiration Date:	05/08/2002
Renew Flag:	False
Renewal Date:	Not reported
Total Capacity:	500
FAMT:	True
Facility Screen:	No Missing Data

UFI INC. (Continued) **U003178571**

Owner Screen:	Minor Data Missing
Tank Screen:	No Missing Data
Dead Letter:	False
CBS Number:	Not reported
Town or City:	NEW YORK CITY
County Code:	63
Town or City:	01
Region:	2
Tank Id:	001
Tank Location:	UNDERGROUND
Tank Status:	In Service
Install Date:	19800101
Capacity (gals):	500
Product Stored:	USED OIL
Tank Type:	Steel/carbon steel
Tank Internal:	None
Tank External:	Painted/Asphalt Coating
Pipe Location:	Underground
Pipe Type:	STEEL/IRON
Pipe Internal:	None
Pipe External:	Painted/Asphalt Coating
Second Containment:	None
Leak Detection:	None
Overfill Prot:	None
Dispenser:	Suction
Date Tested:	Not reported
Next Test Date:	Not reported
Missing Data for Tank:	No Missing Data
Date Closed:	Not reported
Test Method:	Not reported
Deleted:	False
Updated:	True
Lat/long:	Not reported

K55 **ALL AMERICAN STAIRS + RAILINGS INC.** **UST** **U004078240**
ESE **130-23 91ST AVENUE** **N/A**
1/8-1/4 **RICHMOND HILL, NY 11418**
751 ft.

Site 7 of 10 in cluster K

Relative: Lower

UST:

Actual: 49 ft.

UST:

Facility Id:	2-603002
Region:	STATE
Expiration Date:	02/21/10
Renewal Date:	/ /
Total Capacity:	500
Facility Type:	Not reported
Mailing Company:	ALL AMERICAN STAIRS + RAILING INC.
Mailing Title:	PRINCIPAL
Mailing Contact:	MARIE BOTTARI
Mailing Address:	130-23 91ST AVENUE
Mailing Address 2:	Not reported
Mailing City:	RICHMOND HILL
Mailing State:	NY
Mailing Zip Code:	11418

ALL AMERICAN STAIRS + RAILINGS INC. (Continued) **U004078240**

Mailing Phone No:	(718) 441-8400
Mailing Email:	Not reported
Owner Title:	PRINCIPAL
Owner Name:	MARIE BOTTARI
Owner Address:	130-23 91ST AVENUE
Owner Address 2:	Not reported
Owner State:	NY
Owner Zip Code:	11418
Owner Phone:	(718) 441-8400
Owner Company:	ALL AMERICAN STAIRS + RAILING INC.
Emergency Contact:	MARIE BOTTARI
Emergency Phone:	(718) 441-8400
Operator:	ALL AMERICAN STAIRS + RAILINGS INC.
Operator Phone:	(718) 441-8400
Owner City:	RICHMOND HILL
Owner Sub Type:	Corporate or Commercial
UTM X:	599674.44835
UTM Y:	4505941.14884
Site Type Name:	Other
Site Type Status:	Waste Oil Storer
Comments:	Not reported
Program Type:	PBS
Tank Number:	001
Tank Location Name:	Underground
Tank Status:	In Service
Tank Model:	Not reported
Pipe Model:	Not reported
Active Status:	Active
Install Date:	01/01/80
Capacity Gallons:	500
Material Name:	Waste Oil/Used Oil
Percentage:	100.00
Tank Type Name:	Steel/Carbon Steel/Iron
Tank Internal Protection:	None
Tank Internal Protection 1:	Painted/Asphalt Coating
Tank Internal Protection 2:	Not reported
Pipe Location Name:	Underground/On-ground
Pipe Type Name:	Steel/Carbon Steel/Iron
Pipe External Protection 1:	Painted/Asphalt Coating
Pipe External Protection 2:	Not reported
Tank Secondary Containment 1:	None
Tank Secondary Containment 2:	Not reported
Pipe Secondary Containment:	Not reported
Tank Leak Detection 1:	None
Tank Leak Detection 2:	Not reported
Pipe Leak Detection 1:	Exempt Suction Piping
Pipe Leak Detection 2:	Not reported
Type Of Overfill Prevention 1:	None
Type Of Overfill Prevention 2:	Not reported
Dispenser Method:	Suction
Spill Prevention:	Not reported
Tightness Test Method:	Testing Not Required
Date Tested:	/ /
Next Test Date:	/ /
Date Tank Closed:	/ /

K56
SE
1/8-1/4
758 ft.

Relative:
Lower

Actual:
48 ft.

BURRAGE GLUE CO
91-20 130TH STREET
RICHMOND HILL, NY 11418

SSTS **1004566513**
N/A

Site 8 of 10 in cluster K

SSTS:

Product:	RAT-MAT GLUE TRAPS
Status:	Active
Registration Number:	050122NY 001
Report Year:	Not reported
Permit:	Unregistered
Product Number:	050122DV00001
Product Type:	Device
Product Class:	Device
Product Use:	All other products
UOM:	Not reported
Market:	Marketed in the United States and exported out of the United States
Region:	Not reported

Product:	RAT-MAT GLUE TRAPS
Status:	Active
Registration Number:	050122NY 001
Report Year:	1990
Permit:	Unregistered
Product Number:	050122DV00009
Product Type:	Device
Product Class:	Device
Product Use:	All other products
UOM:	Not reported
Market:	Marketed in the United States
Region:	Not reported

Product:	RAT-MAT GLUE TRAPS
Status:	Active
Registration Number:	050122NY 001
Report Year:	1991
Permit:	Unregistered
Product Number:	050122DV00001
Product Type:	Device
Product Class:	Device
Product Use:	All other products
UOM:	Not reported
Market:	Marketed in the United States
Region:	Not reported

Product:	RAT-MAT GLUE TRAPS
Status:	Active
Registration Number:	050122NY 001
Report Year:	1992
Permit:	Unregistered
Product Number:	050122
Product Type:	Device
Product Class:	Device
Product Use:	All other products
UOM:	Not reported
Market:	Marketed in the United States and exported out of the United States
Region:	Not reported

BURRAGE GLUE CO (Continued) **1004566513**

Product:	RAT-MAT GLUE TRAPS
Status:	Active
Registration Number:	050122NY 001
Report Year:	1996
Permit:	Unregistered
Product Number:	050122DV00001
Product Type:	End-use blend, formulation, or concentrate
Product Class:	Not reported
Product Use:	Not reported
UOM:	U
Market:	Marketed in the United States and exported out of the United States
Region:	Not reported

Product:	RAT-MAT GLUE TRAPS
Status:	Active
Registration Number:	050122NY 001
Report Year:	1997
Permit:	Unregistered
Product Number:	050122DV00001
Product Type:	End-use blend, formulation, or concentrate
Product Class:	Not reported
Product Use:	Not reported
UOM:	U
Market:	Marketed in the United States and exported out of the United States
Region:	Not reported

Product:	RAT MAT GLUE TRAPS
Status:	Not reported
Registration Number:	050122NY 001
Report Year:	1999
Permit:	Unregistered
Product Number:	050122DV00001
Product Type:	Device
Product Class:	Device
Product Use:	All other products
UOM:	Not reported
Market:	Marketed in the United States and exported out of the United States
Region:	Not reported

K57 **ALLIED ADHESIVE CORP.** **CBS AST** **1000961099**
SE **91-20 130TH ST.** **CBS** **N/A**
1/8-1/4 **RICHMOND HILL, NY 11418**
766 ft.

Site 9 of 10 in cluster K

Relative:
Lower

Actual:
48 ft.

CBS AST:

CBS Number:	2-000016
Region:	STATE
ICS Number:	2-126065
PBS Number:	Not reported
MOSF Number:	Not reported
Telephone:	(718) 846-3200
Facility Town:	NEW YORK CITY
Operator:	STEVE POLLACK
Emrgncy Contact:	STEVE POLLACK
Emrgncy Phone:	(718) 846-3200
Expiration Date:	02/17/1997
Owner Name:	ALLIED ADHESIVE CORP.

ALLIED ADHESIVE CORP. (Continued) **1000961099**

Owner Address:	91-20 130TH ST.
Owner City,St,Zip:	RICHMOND HILL, NY 11418
Owner Telephone:	(718) 846-3200
Owner type:	Corporate/Commercial
Facility Type:	MANUFACTURING
Mail Name:	ALLIED ADHESIVE CORP.
Mail Contact Addr:	91-20 130TH ST.
Mail Contact Addr2:	Not reported
Mail Contact Contact:	STEVE POLLACK
Mail Contact City,St,Zip:	RICHMOND HILL, NY 11418
Mail Phone:	(718) 846-3200
SPDES Number:	Not reported
Facility Status:	ACTIVE FACILITY
Owner Sub Type:	Not reported

Tank Id:	00001
Date Entered:	02/17/1989
Capacity (Gal):	2000
Chemical:	Dibutyl phthalate
Tank Closed:	01/97
Tank Status:	0
Tank Type:	Steel/carbon steel
Install Date:	01/75
Certified Date:	02/09/1995
CAS Number:	84742
Substance:	Single Hazardous Substance on DEC List
Tank Location:	ABOVEGROUND
Intrnl Protection:	None
Extrnl Protection:	Painted/Asphalt Coating
Pipe Location:	Aboveground
Pipe Type:	GALVANIZED STEEL
Pipe Internal:	None
Pipe External:	0
Pipe Containment:	None
Tank Containment:	None
Leak Detection:	Other
Overfill Protection:	Other
Haz Percent:	75
Total Tanks:	0
Tank Secret:	False
Last Test:	Not reported
Due Date:	Not reported
Tank Error Status:	No Missing Data
SWIS Code:	6301
Lat/Long:	Not reported
Pipe Flag:	False
Federal ID:	Not reported
Is Updated:	F
Renew Date:	03/22/93
Is it There:	F
Deliquent:	F
Date Expired:	02/17/95
Owner Mark:	1
Certificate Needs to be Printed:	False
Fiscal Amt for Registration Fee Correct:	True
Renewal Has Been Printed for Facility:	True
Pre-Printed Renewal App Last Printed:	10/08/1998

ALLIED ADHESIVE CORP. (Continued) **1000961099**

Total Capacity of All Active Tanks(gal): 0

Tank Id:	00003
Date Entered:	02/17/1989
Capacity (Gal):	2000
Chemical:	Tetrachloroethylene
Tank Closed:	01/97
Tank Status:	0
Tank Type:	Steel/carbon steel
Install Date:	01/75
Certified Date:	02/09/1995
CAS Number:	127184
Substance:	Single Hazardous Substance on DEC List
Tank Location:	ABOVEGROUND ON SADDLES LEGS, STILTS, RACK, OR CRADLE
Intrnl Protection:	None
Extrnl Protection:	Painted/Asphalt Coating
Pipe Location:	Aboveground
Pipe Type:	GALVANIZED STEEL
Pipe Internal:	None
Pipe External:	0
Pipe Containment:	None
Tank Containment:	None
Leak Detection:	Other
Overfill Protection:	Other
Haz Percent:	50
Total Tanks:	0
Tank Secret:	False
Last Test:	Not reported
Due Date:	Not reported
Tank Error Status:	No Missing Data
SWIS Code:	6301
Lat/Long:	Not reported
Pipe Flag:	False
Federal ID:	Not reported
Is Updated:	F
Renew Date:	03/22/93
Is it There:	F
Deliquent:	F
Date Expired:	02/17/95
Owner Mark:	1
Certificate Needs to be Printed:	False
Fiscal Amt for Registration Fee Correct:	True
Renewal Has Been Printed for Facility:	True
Pre-Printed Renewal App Last Printed:	10/08/1998
Total Capacity of All Active Tanks(gal):	0

Tank Id:	00002
Date Entered:	02/17/1989
Capacity (Gal):	2000
Chemical:	Dibutyl phthalate
Tank Closed:	01/97
Tank Status:	0
Tank Type:	Steel/carbon steel
Install Date:	01/75
Certified Date:	02/09/1995

ALLIED ADHESIVE CORP. (Continued) **1000961099**

CAS Number:	84742
Substance:	Single Hazardous Substance on DEC List
Tank Location:	ABOVEGROUND
Intrnl Protection:	None
Extrnl Protection:	Painted/Asphalt Coating
Pipe Location:	Aboveground
Pipe Type:	GALVANIZED STEEL
Pipe Internal:	None
Pipe External:	0
Pipe Containment:	None
Tank Containment:	None
Leak Detection:	Other
Overfill Protection:	Other
Haz Percent:	75
Total Tanks:	0
Tank Secret:	False
Last Test:	Not reported
Due Date:	Not reported
Tank Error Status:	No Missing Data
SWIS Code:	6301
Lat/Long:	Not reported
Pipe Flag:	False
Federal ID:	Not reported
Is Updated:	F
Renew Date:	03/22/93
Is it There:	F
Deliquent:	F
Date Expired:	02/17/95
Owner Mark:	1
Certificate Needs to be Printed:	False
Fiscal Amt for Registration Fee Correct:	True
Renewal Has Been Printed for Facility:	True
Pre-Printed Renewal App Last Printed:	10/08/1998
Total Capacity of All Active Tanks(gal):	0

CBS:

CBS Number:	2-000016
Program Type:	CBS
Dec Region:	2
Expiration Date:	N/A
UTMX:	0.0000
UTMY:	0.0000

K58 **ALLIED ADHESIVES, INC** **FINDS** **1004566238**
SE **91-20 130TH ST** **FTTS** **110011539969**
1/8-1/4 **JAMAICA, NY 11418** **HIST FTTS**
766 ft.

Site 10 of 10 in cluster K

Relative:
Lower

Actual:
48 ft.

FINDS:

Other Pertinent Environmental Activity Identified at Site

NCDB (National Compliance Data Base) supports implementation of the Federal Insecticide, Fungicide, and Rodenticide Act (FIFRA) and the Toxic Substances Control Act (TSCA). The system tracks inspections in regions and states with cooperative agreements, enforcement actions, and settlements.

ALLIED ADHESIVES, INC (Continued) **1004566238**

FTTS INSP:
Inspection Number: 19940127A2004 1
Region: 02
Inspection Date: 01/27/1994
Inspector: J. BLUM, AL
Violation occurred: No
Investigation Type: EPCRA, Enforcement, SEE Conducted
Investigation Reason: Neutral Scheme, Region
Legislation Code: EPCRA
Facility Function: Manufacturer

HIST FTTS INSP:
Inspection Number: 19940127A2004 1
Region: 02
Inspection Date: Not reported
Inspector: J. BLUM, AL
Violation occurred: No
Investigation Type: EPCRA, Enforcement, SEE Conducted
Investigation Reason: Neutral Scheme, Region
Legislation Code: EPCRA
Facility Function: Manufacturer

L59 **NYCDEP WELL STATION 31** **RCRA-SQG** **1001961672**
SSE **127-15 92ND AVE** **FINDS** **NYR000084889**
1/8-1/4 **RICHMOND HILLS, NY 11418** **NY MANIFEST**
783 ft.

Site 1 of 2 in cluster L

Relative: Lower

Actual: 45 ft.

RCRAInfo:
Owner: THE CITY OF NEW YORK DEP
(718) 595-5774
EPA ID: NYR000084889

Contact: WILLIAM YULINSKY PE
(718) 595-5774

Classification: Small Quantity Generator
TSDF Activities: Not reported

Violation Status: No violations found

FINDS:
Other Pertinent Environmental Activity Identified at Site

RCRAInfo is a national information system that supports the Resource Conservation and Recovery Act (RCRA) program through the tracking of events and activities related to facilities that generate, transport, and treat, store, or dispose of hazardous waste. RCRAInfo allows RCRA program staff to track the notification, permit, compliance, and corrective action activities required under RCRA.

NY MANIFEST:
Document ID: NJA4135808
Manifest Status: Not reported

NYCDEP WELL STATION 31 (Continued) **1001961672**

Trans1 State ID:	NJD003812047
Trans2 State ID:	Not reported
Generator Ship Date:	11/12/2002
Trans1 Recv Date:	11/12/2002
Trans2 Recv Date:	Not reported
TSD Site Recv Date:	11/13/2002
Part A Recv Date:	Not reported
Part B Recv Date:	Not reported
Generator EPA ID:	NYR000084889
Trans1 EPA ID:	NJD002200046
Trans2 EPA ID:	Not reported
TSDF ID:	H10376
Waste Code:	D002 - NON-LISTED CORROSIVE WASTES
Quantity:	00091
Units:	G - Gallons (liquids only)* (8.3 pounds)
Number of Containers:	001
Container Type:	TT - Cargo tank, tank trucks
Handling Method:	T Chemical, physical, or biological treatment.
Specific Gravity:	01.00
Year:	02
Manifest Tracking Num:	Not reported
Import Ind:	Not reported
Export Ind:	Not reported
Discr Quantity Ind:	Not reported
Discr Type Ind:	Not reported
Discr Residue Ind:	Not reported
Discr Partial Reject Ind:	Not reported
Discr Full Reject Ind:	Not reported
Manifest Ref Num:	Not reported
Alt Fac RCRA Id:	Not reported
Alt Fac Sign Date:	Not reported
Mgmt Method Type Code:	Not reported
EPA ID:	NYR000084889
Facility Name:	NYCDEP
Facility Address:	127-15 92ND AVE
Facility City:	RICHMOND HILL
Facility Address 2:	Not reported
Country:	USA
County:	QU
Mailing Name:	NYCDEP
Mailing Contact:	N/S
Mailing Address:	59-17 JUNCTION BLVD
Mailing Address 2:	Not reported
Mailing City:	FLUSHING
Mailing State:	NY
Mailing Zip:	Not reported
Mailing Zip4:	Not reported
Mailing Country:	USA
Mailing Phone:	718-595-5774
Document ID:	NJA3125420
Manifest Status:	Not reported
Trans1 State ID:	NJD986607380
Trans2 State ID:	Not reported
Generator Ship Date:	03/20/2000
Trans1 Recv Date:	03/20/2000
Trans2 Recv Date:	Not reported

NYCDEP WELL STATION 31 (Continued) **1001961672**

TSD Site Recv Date:	03/20/2000
Part A Recv Date:	Not reported
Part B Recv Date:	Not reported
Generator EPA ID:	NYR000084889
Trans1 EPA ID:	NJD002200046
Trans2 EPA ID:	Not reported
TSDF ID:	S50059
Waste Code:	D009 - MERCURY 0.2 MG/L TCLP
Quantity:	00002
Units:	G - Gallons (liquids only)* (8.3 pounds)
Number of Containers:	001
Container Type:	DM - Metal drums, barrels
Handling Method:	T Chemical, physical, or biological treatment.
Specific Gravity:	01.00
Year:	00
Manifest Tracking Num:	Not reported
Import Ind:	Not reported
Export Ind:	Not reported
Discr Quantity Ind:	Not reported
Discr Type Ind:	Not reported
Discr Residue Ind:	Not reported
Discr Partial Reject Ind:	Not reported
Discr Full Reject Ind:	Not reported
Manifest Ref Num:	Not reported
Alt Fac RCRA Id:	Not reported
Alt Fac Sign Date:	Not reported
Mgmt Method Type Code:	Not reported
EPA ID:	NYR000084889
Facility Name:	NYCDEP
Facility Address:	127-15 92ND AVE
Facility City:	RICHMOND HILL
Facility Address 2:	Not reported
Country:	USA
County:	QU
Mailing Name:	NYCDEP
Mailing Contact:	N/S
Mailing Address:	59-17 JUNCTION BLVD
Mailing Address 2:	Not reported
Mailing City:	FLUSHING
Mailing State:	NY
Mailing Zip:	Not reported
Mailing Zip4:	Not reported
Mailing Country:	USA
Mailing Phone:	718-595-5774

L60 **JAMACIA WATER SUPPLY # 31** **LTANKS** **S106471787**
SSE **127-15 92ND AVE** **NY Spills** **N/A**
1/8-1/4 **QUEENS, NY**
783 ft.

Site 2 of 2 in cluster L

Relative:
Lower

LTANKS:

Site ID:	277160
Spill Date:	06/01/04
Facility Addr2:	Not reported
Facility ID:	0402275
Program Number:	0402275
SWIS:	4101

Actual:
45 ft.

JAMACIA WATER SUPPLY # 31 (Continued) **S106471787**

Region of Spill:	2
Investigator:	SWKRASZE
Referred To:	Not reported
Reported to Dept:	06/01/04
CID:	444
Spill Cause:	Tank Failure
Water Affected:	Not reported
Spill Source:	Institutional, Educational, Gov., Other
Spill Notifier:	Other
Cleanup Ceased:	/ /
Cleanup Meets Standard:	False
Last Inspection:	/ /
Recommended Penalty:	Penalty Not Recommended
UST Involvement:	False
Spill Class:	Known release with minimal potential for fire or hazard. DEC Response. Willing Responsible Party. Corrective action taken.
Spill Closed Dt:	10/28/05
Remediation Phase:	0
Date Entered In Computer:	06/01/04
Spill Record Last Update:	01/09/06
Spille Namer:	STEPHEN BIANCO
Spiller Company:	JAMACIA WATER SUPPLY # 31
Spiller Phone:	(914) 260-8486
Spiller Extention:	Not reported
Spiller Address:	127-15 92ND AVE
Spiller City,St,Zip:	QUEENS, NY
Spiller County:	001
Spiller Contact:	STEPHEN BIANCO
Spiller Phone:	(914) 260-8486
Spiller Extention:	Not reported
DEC Region:	2
Program Number:	0402275
DER Facility ID:	225300
Site ID:	277160
Operable Unit ID:	883965
Operable Unit:	01
Material ID:	489902
Material Code:	0001
Material Name:	#2 Fuel Oil
Case No.:	Not reported
Material FA:	Petroleum
Quantity:	0.00
Units:	Pounds
Recovered:	0.00
Resource Affected:	Groundwater
Oxygenate:	False
Site ID:	Not reported
Spill Tank Test:	Not reported
Tank Number:	Not reported
Tank Size:	Not reported
Test Method:	Not reported
Leak Rate:	Not reported
Gross Fail:	Not reported
Modified By:	Not reported
Last Modified:	Not reported
Test Method:	Not reported
DEC Memo:	Start DECRemark - 0402275 10/28/05: Recieved and reviewed Site Asssessment

JAMACIA WATER SUPPLY # 31 (Continued) **S106471787**

Report from GE for spill #0402275. Heating oil tank removed along with 12 tons of contaminated soil. 3 of 9 End-point samples found traces of several SVOCs at 5-8 feet deep.No VOCs or PAHs present. No GW or visible contamination present. J.Kolleeny spoke with Bill Yulinsky from NYSDEP - GW depth roughly 40 feet deep which poses no risk of the contamination reaching water table. Site deemed stable, NFA letter sent andsite is to be closed. - S.Kraszewski END DECRemark - 0402275

Remarks: Start CallerRemark - 0402275 1080 GALLON TANK BEING REMOVED, HAD HOLES AND CONTAMOINATION: END CallerRemark - 0402275

NY Spills:

Site ID:	277161
Facility Addr2:	Not reported
Facility ID:	0405142
Spill Number:	0405142
Facility Type:	ER
SWIS:	4101
Region of Spill:	2
Investigator:	SMSANGES
Referred To:	Not reported
Spill Date:	08/10/04
Reported to Dept:	08/10/04
CID:	407
Spill Cause:	Deliberate
Water Affected:	Not reported
Spill Source:	Commercial/Industrial
Spill Notifier:	Affected Persons
Cleanup Ceased:	/ /
Cleanup Meets Std:	False
Last Inspection:	/ /
Recommended Penalty:	Penalty Not Recommended
UST Trust:	False
Spill Class:	Possible release with minimal potential for fire or hazard or Known release with no damage. DEC Response. Willing Responsible Party. Corrective action taken.
Spill Closed Dt:	03/06/06
Remediation Phase:	0
Date Entered In Computer:	08/10/04
Spill Record Last Update:	03/06/06
Spiller Name:	Not reported
Spiller Company:	ADHESIVE CO
Spiller Address:	130TH ST & 92ND AVE
Spiller City,St,Zip:	RICHMOND HILL, NY
Spiller Company:	001
Spiller Phone:	Not reported
Contact Name:	MICHAEL MITTS
Contact Phone:	(917) 496-6597
DEC Region:	2
Program Number:	0405142
DER Facility ID:	225300
Site ID:	277161
Operable Unit ID:	888553
Operable Unit:	01
Material ID:	489185
Material Code:	0064A
Material Name:	UNKNOWN MATERIAL
Case No.:	Not reported

JAMACIA WATER SUPPLY # 31 (Continued) **S106471787**

Material FA:	Other
Quantity:	0.00
Units:	Pounds
Recovered:	0.00
Resource Affected:	Soil
Oxygenate:	False
Site ID:	277161
Operable Unit ID:	888553
Operable Unit:	01
Material ID:	489184
Material Code:	0064A
Material Name:	UNKNOWN MATERIAL
Case No.:	Not reported
Material FA:	Other
Quantity:	0.00
Units:	Not reported
Recovered:	0.00
Resource Affected:	Soil
Oxygenate:	False
DEC Memo:	Start CallerRemark - 0405142 Caller states that their neighbor adjeacent to their property has a hose coming through their fence dumping the above material through a hose. Caller is requesting an enforcement agent END CallerRemark - 0405142
Remarks:	Start DECRemark - 0405142 Prior to Sept, 2004 data translation this spill Lead DEC Field was "SANGESLAND" 8/10/2004 Sangesland spoke with Michael Mitts of NYC DEP (cell # 917-496-6597). He manages a DEP "Well House" which is on a fenced off pieceof land. Next to this DEP property is an Adhesive Company: Allied Adhesive-Burage Glue Division - 91-20 130th St, Queens There is a garden hose coming out the back of the Adhesive Company through the chain link fence and onto the DEP property. In front of this hose is a 2' diameter circle of black residue and out about 6' to 8' is dead grass. The spill report was brought over to the DLE to have an ECO Officer investigate. 3/6/2006 No additional complaints have been made to theDEC - ECO do not have a record of the complaint. Spill Closed END DECRemark - 0405142

M61 **JAMAICA WATER SUPPLY STATION NO. 31** **CBS AST** **S102640734**
SE **127-15 92 AVENUE** **CBS** **N/A**
1/8-1/4 **RICHMOND HILLS, NY 11419**
784 ft.

Site 1 of 3 in cluster M

Relative: Lower

Actual: 44 ft.

CBS AST:

CBS Number:	2-000323
Region:	STATE
ICS Number:	Not reported
PBS Number:	Not reported
MOSF Number:	Not reported
Telephone:	(718) 849-7827
Facility Town:	NEW YORK CITY
Operator:	N/A
Emrgncy Contact:	DEP-JWS STATION NO. 6
Emrgncy Phone:	(718) 298-8192
Expiration Date:	12/31/1998
Owner Name:	NYC DEPT. OF ENVIRONMENTAL PROTECTION
Owner Address:	59-17 JUNCTION BLVD.
Owner City,St,Zip:	CORONA, NY 11368
Owner Telephone:	(718) 298-8192
Owner type:	Local Government

JAMAICA WATER SUPPLY STATION NO. 31 (Continued) **S102640734**

Facility Type: UTILITY
Mail Name: NEW YORK CITY DEPT. OF ENVIRONMENTAL PROTECTION
Mail Contact Addr: 59-17 JUNCTION BLVD.
Mail Contact Addr2: Not reported
Mail Contact Contact: JOHN E. DYDLAND
Mail Contact City,St,Zip: CORONA, NY 11368
Mail Phone: (718) 298-8192
SPDES Number: Not reported
Facility Status: ACTIVE FACILITY
Owner Sub Type: Not reported

Tank Id: 31-1
Date Entered: 12/30/1996
Capacity (Gal): 1150
Chemical: Sodium hydroxide
Tank Closed: 10/98
Tank Status: 0
Tank Type: Steel/carbon steel
Install Date: 00/00
Certified Date: / /
CAS Number: 1310732
Substance: Single Hazardous Substance on DEC List
Tank Location: ABOVEGROUND ON SADDLES LEGS, STILTS, RACK, OR CRADLE
Intrnl Protection: None
Extrnl Protection: None,Painted/Asphalt Coating
Pipe Location: Aboveground
Pipe Type: STEEL/IRON
Pipe Internal: None
Pipe External: 01
Pipe Containment: None,None
Tank Containment: None,None
Leak Detection: None,None
Overfill Protection: None,None
Haz Percent: 25
Total Tanks: 0
Tank Secret: False
Last Test: Not reported
Due Date: Not reported
Tank Error Status: No Missing Data
SWIS Code: 6301
Lat/Long: Not reported
Pipe Flag: False
Federal ID: Not reported
Is Updated: F
Renew Date: Not reported
Is it There: F
Deliquent: F
Date Expired: Not reported
Owner Mark: 1
Certificate Needs to be Printed: False
Fiscal Amt for Registration Fee Correct: True
Renewal Has Been Printed for Facility: True
Pre-Printed Renewal App Last Printed: 09/01/1998
Total Capacity of All Active Tanks(gal): 0

CBS:
CBS Number: 2-000323

JAMAICA WATER SUPPLY STATION NO. 31 (Continued) **S102640734**

Program Type: CBS
Dec Region: 2
Expiration Date: N/A
UTMX: 0.0000
UTMY: 0.0000

---

62 **AUTO-MAX MFG** **FINDS** **1010220256**
ESE **130-50 91ST AVE** **110029394803**
1/8-1/4 **QUEENS, NY 11418**
807 ft.

Relative:
Lower

FINDS:
Other Pertinent Environmental Activity Identified at Site

Actual:
51 ft.

NJ-NJEMS (New Jersey - New Jersey Environmental Management System).
The Department of Environmental Protection (NJDEP) manages large databases of environmental information in this integrated system.

N63 **87-24 126 STREET** **AST** **A100292823**
NW **87-24 126 STREET** **N/A**
1/8-1/4 **RICHMOND HILL, NY 11418**
819 ft.

Site 1 of 4 in cluster N

Relative:
Higher

AST:

Actual:
61 ft.

AST:

Region:	STATE
Facility Id:	2-607581
UTM X:	599294.84472
UTM Y:	4506214.40581
Expiration Date:	04/08/07
Renewal Date:	/ /
Total Capacity:	2000
Facility Type:	Not reported
Site Type Name:	Apartment Building/Office Building
Site Type Status:	Active
Mailing Company:	HAMECHAND MANNI
Mailing Title:	Not reported
Mailing Contact:	Not reported
Mailing Address:	87-92 LEFFERTS BLVD
Mailing Address 2:	Not reported
Mailing City:	RICHMOND HILL
Mailing State:	NY
Mailing Zip Code:	11418
Mailing Phone No:	Not reported
Mailing Email:	Not reported
Owner Title:	Not reported
Owner Name:	Not reported
Owner Address:	87-92 LEFFERTS BLVD
Owner Address 2:	Not reported
Owner State:	NY
Owner Zip Code:	11418
Owner Phone:	Not reported
Owner Company:	HAMECHAND MANNI
Emergency Contact:	HAMECHAND MANNI

87-24 126 STREET (Continued) **A100292823**

Emergency Phone:	Not reported
Operator:	LILADHAR RAMPERSAUD
Operator Phone:	Not reported
Owner City:	RICHMOND HILL
Owner Sub Type:	Private Resident
Program Type:	PBS
Tank Number:	1
Tank Location Name:	Aboveground - in contact with soil
Tank Status:	In Service
Tank Model:	Not reported
Pipe Model:	Not reported
Active Status:	Active
Install Date:	01/01/67
Capacity Gallons:	2000
Material Name:	#2 Fuel Oil
Percentage:	100.00
Tank Type Name:	Steel/Carbon Steel/Iron
Tank Internal Protection:	None
Tank Internal Protection 1:	Jacketed
Tank Internal Protection 2:	Not reported
Pipe Location Name:	Aboveground
Pipe Type Name:	Steel/Carbon Steel/Iron
Pipe External Protection 1:	None
Pipe External Protection 2:	Not reported
Tank Secondary Containment 1:	None
Tank Secondary Containment 2:	Not reported
Pipe Secondary Containment:	Not reported
Tank Leak Detection 1:	None
Tank Leak Detection 2:	Not reported
Pipe Leak Detection 1:	Exempt Suction Piping
Pipe Leak Detection 2:	Not reported
Type Of Overfill Prevention 1:	Product Level Gauge (A/G)
Type Of Overfill Prevention 2:	Vent Whistle
Dispenser Method:	Suction
Spill Prevention:	Not reported
Tightness Test Method:	Testing Not Required
Date Tested:	/ /
Next Test Date:	/ /
Date Tank Closed:	03/09/07

O64 **DEMETRI AUTO BODY INC** **FINDS** **1008930588**
ENE **130-16 89TH RD** **110022883575**
1/8-1/4 **RICHMOND HILL, NY 11418**
821 ft.

Site 1 of 2 in cluster O

Relative:
Higher

FINDS:
Other Pertinent Environmental Activity Identified at Site

Actual:
66 ft.

AFS (Aerometric Information Retrieval System (AIRS) Facility Subsystem) replaces the former Compliance Data System (CDS), the National Emission Data System (NEDS), and the Storage and Retrieval of Aerometric Data (SAROAD). AIRS is the national repository for information concerning airborne pollution in the United States. AFS is used to track emissions and compliance data from industrial plants. AFS data are utilized by states to prepare State Implementation Plans to comply with regulatory programs and by EPA as an input for the

DEMETRI AUTO BODY INC (Continued) **1008930588**

estimation of total national emissions. AFS is undergoing a major redesign to support facility operating permits required under Title V of the Clean Air Act.

FIS (New York - Facility Information System) is New York's Department of Environmental Conservation (DEC) information system for tracking environmental facility information found across the State.

P65 **UNIFORMS FOR INDUSTRY INCORPORATED** **FINDS** **1000230282**
NNW **129-01 JAMAICA AVENUE** **RCRA-LQG** **NYD066964594**
1/8-1/4 **RICHMOND HILL, NY 11418** **CBS AST**
852 ft. **NY MANIFEST**
Site 1 of 9 in cluster P **CBS**

Relative:
Higher

Actual:
67 ft.

FINDS:
Other Pertinent Environmental Activity Identified at Site

AFS (Aerometric Information Retrieval System (AIRS) Facility Subsystem) replaces the former Compliance Data System (CDS), the National Emission Data System (NEDS), and the Storage and Retrieval of Aerometric Data (SAROAD). AIRS is the national repository for information concerning airborne pollution in the United States. AFS is used to track emissions and compliance data from industrial plants. AFS data are utilized by states to prepare State Implementation Plans to comply with regulatory programs and by EPA as an input for the estimation of total national emissions. AFS is undergoing a major redesign to support facility operating permits required under Title V of the Clean Air Act.

The NEI (National Emissions Inventory) database contains information on stationary and mobile sources that emit criteria air pollutants and their precursors, as well as hazardous air pollutants (HAPs).

RCRAInfo is a national information system that supports the Resource Conservation and Recovery Act (RCRA) program through the tracking of events and activities related to facilities that generate, transport, and treat, store, or dispose of hazardous waste. RCRAInfo allows RCRA program staff to track the notification, permit, compliance, and corrective action activities required under RCRA.

RCRAInfo:
Owner: Not reported
EPA ID: NYD066964594

Contact: Not reported

Classification: Large Quantity Generator
TSDF Activities: Not reported

UNIFORMS FOR INDUSTRY INCORPORATED (Continued) **1000230282**

Violation Status: Violations exist

Regulation Violated:	Not reported
Area of Violation:	GENRATOR-SQG REQUIREMENTS
Date Violation Determined:	10/25/1999
Actual Date Achieved Compliance:	10/25/1999

There are 1 violation record(s) reported at this site:

Evaluation	Area of Violation	Date of Compliance
Compliance Evaluation Inspection	GENRATOR-SQG REQUIREMENTS	19991025

CBS AST:

CBS Number:	2-000109
Region:	STATE
ICS Number:	2-500021
PBS Number:	2-111392
MOSF Number:	Not reported
Telephone:	(718) 846-2900
Facility Town:	NEW YORK CITY
Operator:	CARLO SCARPULA
Emrgncy Contact:	DERRICK MILLER
Emrgncy Phone:	(718) 846-2900
Expiration Date:	07/18/2003
Owner Name:	UFI INC.
Owner Address:	129-01 JAMAICA AVE.
Owner City,St,Zip:	RICHMOND HILL, NY 11418
Owner Telephone:	(718) 846-2900
Owner type:	Corporate/Commercial
Facility Type:	FARM
Mail Name:	UFI INC.
Mail Contact Addr:	129-01 JAMAICA AVE.
Mail Contact Addr2:	Not reported
Mail Contact Contact:	DERRICK MILLER
Mail Contact City,St,Zip:	RICHMOND HILL, NY 11418
Mail Phone:	(718) 846-2900
SPDES Number:	Not reported
Facility Status:	ACTIVE FACILITY
Owner Sub Type:	Not reported

Tank Id:	05
Date Entered:	07/12/1989
Capacity (Gal):	290
Chemical:	Sodium hypochlorite
Tank Closed:	Not reported
Tank Status:	In Service
Tank Type:	Fiberglass reinforced plastic [FRP]
Install Date:	12/82
Certified Date:	05/15/2001
CAS Number:	7681529
Substance:	Single Hazardous Substance on DEC List
Tank Location:	ABOVEGROUND
Intrnl Protection:	None
Extrnl Protection:	None
Pipe Location:	Aboveground
Pipe Type:	PLASTIC
Pipe Internal:	None
Pipe External:	0

UNIFORMS FOR INDUSTRY INCORPORATED (Continued) **1000230282**

Pipe Containment: None
Tank Containment: Diking
Leak Detection: None
Overfill Protection: Catch Basin
Haz Percent: 15
Total Tanks: 9
Tank Secret: False
Last Test: Not reported
Due Date: Not reported
Tank Error Status: No Missing Data
SWIS Code: 6301
Lat/Long: Not reported
Pipe Flag: False
Federal ID: Not reported
Is Updated: F
Renew Date: 04/01/93
Is it There: F
Deliquent: F
Date Expired: 07/18/95
Owner Mark: 1
Certificate Needs to be Printed: False
Fiscal Amt for Registration Fee Correct: True
Renewal Has Been Printed for Facility: True
Pre-Printed Renewal App Last Printed: 03/30/2001
Total Capacity of All Active Tanks(gal): 8544

Tank Id: 08
Date Entered: 04/16/1991
Capacity (Gal): 384
Chemical: Sodium phosphate, tribasic
Tank Closed: Not reported
Tank Status: In Service
Tank Type: Fiberglass reinforced plastic [FRP]
Install Date: 12/82
Certified Date: 05/15/2001
CAS Number: 7758294
Substance: Single Hazardous Substance on DEC List
Tank Location: ABOVEGROUND
Intrnl Protection: None
Extrnl Protection: None
Pipe Location: Aboveground
Pipe Type: PLASTIC
Pipe Internal: None
Pipe External: 0
Pipe Containment: None
Tank Containment: Diking
Leak Detection: None
Overfill Protection: Catch Basin
Haz Percent: 2
Total Tanks: 9
Tank Secret: False
Last Test: Not reported
Due Date: Not reported
Tank Error Status: No Missing Data
SWIS Code: 6301
Lat/Long: Not reported

UNIFORMS FOR INDUSTRY INCORPORATED (Continued) **1000230282**

Pipe Flag: False
Federal ID: Not reported
Is Updated: F
Renew Date: 04/01/93
Is it There: F
Deliquent: F
Date Expired: 07/18/95
Owner Mark: 1
Certificate Needs to be Printed: False
Fiscal Amt for Registration Fee Correct: True
Renewal Has Been Printed for Facility: True
Pre-Printed Renewal App Last Printed: 03/30/2001
Total Capacity of All Active Tanks(gal): 8544

Tank Id: 07
Date Entered: 07/12/1989
Capacity (Gal): 330
Chemical: Sodium hydroxide
Tank Closed: Not reported
Tank Status: In Service
Tank Type: Fiberglass reinforced plastic [FRP]
Install Date: 12/82
Certified Date: 05/15/2001
CAS Number: 1310732
Substance: Single Hazardous Substance on DEC List
Tank Location: ABOVEGROUND
Intrnl Protection: None
Extrnl Protection: None
Pipe Location: Aboveground
Pipe Type: PLASTIC
Pipe Internal: None
Pipe External: 0
Pipe Containment: None
Tank Containment: Diking
Leak Detection: None
Overfill Protection: Catch Basin
Haz Percent: 7
Total Tanks: 9
Tank Secret: False
Last Test: Not reported
Due Date: Not reported
Tank Error Status: No Missing Data
SWIS Code: 6301
Lat/Long: Not reported
Pipe Flag: False
Federal ID: Not reported
Is Updated: F
Renew Date: 04/01/93
Is it There: F
Deliquent: F
Date Expired: 07/18/95
Owner Mark: 1
Certificate Needs to be Printed: False
Fiscal Amt for Registration Fee Correct: True
Renewal Has Been Printed for Facility: True
Pre-Printed Renewal App Last Printed: 03/30/2001

UNIFORMS FOR INDUSTRY INCORPORATED (Continued) **1000230282**

Total Capacity of All Active Tanks(gal): 8544

Tank Id: 03
Date Entered: 07/12/1989
Capacity (Gal): 410
Chemical: Sodium hypochlorite
Tank Closed: Not reported
Tank Status: In Service
Tank Type: Fiberglass reinforced plastic [FRP]
Install Date: 12/72
Certified Date: 05/15/2001
CAS Number: 7681529
Substance: Single Hazardous Substance on DEC List
Tank Location: ABOVEGROUND
Intrnl Protection: None
Extrnl Protection: None
Pipe Location: Aboveground
Pipe Type: PLASTIC
Pipe Internal: None
Pipe External: 0
Pipe Containment: None
Tank Containment: Diking
Leak Detection: None
Overfill Protection: Catch Basin
Haz Percent: 2
Total Tanks: 9
Tank Secret: False
Last Test: Not reported
Due Date: Not reported
Tank Error Status: No Missing Data
SWIS Code: 6301
Lat/Long: Not reported
Pipe Flag: False
Federal ID: Not reported
Is Updated: F
Renew Date: 04/01/93
Is it There: F
Deliquent: F
Date Expired: 07/18/95
Owner Mark: 1
Certificate Needs to be Printed: False
Fiscal Amt for Registration Fee Correct: True
Renewal Has Been Printed for Facility: True
Pre-Printed Renewal App Last Printed: 03/30/2001
Total Capacity of All Active Tanks(gal): 8544

Tank Id: 06
Date Entered: 07/12/1989
Capacity (Gal): 320
Chemical: Sodium hydroxide
Tank Closed: Not reported
Tank Status: In Service
Tank Type: Steel/carbon steel
Install Date: 12/72
Certified Date: 05/15/2001

UNIFORMS FOR INDUSTRY INCORPORATED (Continued) **1000230282**

CAS Number:	1310732
Substance:	Single Hazardous Substance on DEC List
Tank Location:	ABOVEGROUND
Intrnl Protection:	None
Extrnl Protection:	None
Pipe Location:	Aboveground
Pipe Type:	STEEL/IRON
Pipe Internal:	None
Pipe External:	0
Pipe Containment:	None
Tank Containment:	Diking
Leak Detection:	None
Overfill Protection:	Catch Basin
Haz Percent:	10
Total Tanks:	9
Tank Secret:	False
Last Test:	Not reported
Due Date:	Not reported
Tank Error Status:	No Missing Data
SWIS Code:	6301
Lat/Long:	Not reported
Pipe Flag:	False
Federal ID:	Not reported
Is Updated:	F
Renew Date:	04/01/93
Is it There:	F
Deliquent:	F
Date Expired:	07/18/95
Owner Mark:	1
Certificate Needs to be Printed:	False
Fiscal Amt for Registration Fee Correct:	True
Renewal Has Been Printed for Facility:	True
Pre-Printed Renewal App Last Printed:	03/30/2001
Total Capacity of All Active Tanks(gal):	8544

Click this hyperlink while viewing on your computer to access
5 additional NY_AST_CBS: record(s) in the EDR Site Report.

NY MANIFEST:

Document ID:	NYC6352571
Manifest Status:	Not reported
Trans1 State ID:	SCR000075150
Trans2 State ID:	SCR000074591
Generator Ship Date:	02/26/2001
Trans1 Recv Date:	02/26/2001
Trans2 Recv Date:	02/27/2001
TSD Site Recv Date:	03/05/2001
Part A Recv Date:	Not reported
Part B Recv Date:	Not reported
Generator EPA ID:	NYD066964594
Trans1 EPA ID:	OHD980587364
Trans2 EPA ID:	Not reported
TSDF ID:	JE4744NY
Waste Code:	F002 - HALO SOLV + STILL BOTTOMS FM REC OF SOLV
Quantity:	00195
Units:	P - Pounds
Number of Containers:	001

UNIFORMS FOR INDUSTRY INCORPORATED (Continued) **1000230282**

Container Type:	DF - Fiberboard or plastic drums (glass)
Handling Method:	B Incineration, heat recovery, burning.
Specific Gravity:	01.00
Year:	01
Manifest Tracking Num:	Not reported
Import Ind:	Not reported
Export Ind:	Not reported
Discr Quantity Ind:	Not reported
Discr Type Ind:	Not reported
Discr Residue Ind:	Not reported
Discr Partial Reject Ind:	Not reported
Discr Full Reject Ind:	Not reported
Manifest Ref Num:	Not reported
Alt Fac RCRA Id:	Not reported
Alt Fac Sign Date:	Not reported
Mgmt Method Type Code:	Not reported
EPA ID:	NYD066964594
Facility Name:	UNIFORMS FOR INDUSTRY
Facility Address:	129-01 JAMAICA AVENUE
Facility City:	RICHMOND HILL
Facility Address 2:	Not reported
Country:	USA
County:	QU
Mailing Name:	UNIFORMS FOR INDUSTRY
Mailing Contact:	UNIFORMS FOR INDUSTRY
Mailing Address:	129-01 JAMAICA AVENUE
Mailing Address 2:	Not reported
Mailing City:	RICHMOND HILL
Mailing State:	NY
Mailing Zip:	Not reported
Mailing Zip4:	Not reported
Mailing Country:	USA
Mailing Phone:	718-846-2900
Document ID:	NYC6964874
Manifest Status:	Not reported
Trans1 State ID:	TXR000050930
Trans2 State ID:	MOR000505347
Generator Ship Date:	06/18/2003
Trans1 Recv Date:	06/18/2003
Trans2 Recv Date:	06/20/2003
TSD Site Recv Date:	06/23/2003
Part A Recv Date:	Not reported
Part B Recv Date:	Not reported
Generator EPA ID:	NYD066964594
Trans1 EPA ID:	OHD980587364
Trans2 EPA ID:	Not reported
TSDF ID:	NYAP6277
Waste Code:	F002 - HALO SOLV + STILL BOTTOMS FM REC OF SOLV
Quantity:	00390
Units:	P - Pounds
Number of Containers:	002
Container Type:	DF - Fiberboard or plastic drums (glass)
Handling Method:	B Incineration, heat recovery, burning.
Specific Gravity:	01.00
Year:	03
Manifest Tracking Num:	Not reported

UNIFORMS FOR INDUSTRY INCORPORATED (Continued) **1000230282**

Import Ind:	Not reported
Export Ind:	Not reported
Discr Quantity Ind:	Not reported
Discr Type Ind:	Not reported
Discr Residue Ind:	Not reported
Discr Partial Reject Ind:	Not reported
Discr Full Reject Ind:	Not reported
Manifest Ref Num:	Not reported
Alt Fac RCRA Id:	Not reported
Alt Fac Sign Date:	Not reported
Mgmt Method Type Code:	Not reported
EPA ID:	NYD066964594
Facility Name:	UNIFORMS FOR INDUSTRY
Facility Address:	129-01 JAMAICA AVENUE
Facility City:	RICHMOND HILL
Facility Address 2:	Not reported
Country:	USA
County:	QU
Mailing Name:	UNIFORMS FOR INDUSTRY
Mailing Contact:	UNIFORMS FOR INDUSTRY
Mailing Address:	129-01 JAMAICA AVENUE
Mailing Address 2:	Not reported
Mailing City:	RICHMOND HILL
Mailing State:	NY
Mailing Zip:	Not reported
Mailing Zip4:	Not reported
Mailing Country:	USA
Mailing Phone:	718-846-2900

Document ID:	NYC1445321
Manifest Status:	Completed copy
Trans1 State ID:	HW8207NY
Trans2 State ID:	Not reported
Generator Ship Date:	920122
Trans1 Recv Date:	920122
Trans2 Recv Date:	Not reported
TSD Site Recv Date:	920122
Part A Recv Date:	920131
Part B Recv Date:	920130
Generator EPA ID:	NYD066964594
Trans1 EPA ID:	ILD051060408
Trans2 EPA ID:	Not reported
TSDF ID:	NYD980785760
Waste Code:	D001 - NON-LISTED IGNITABLE WASTES
Quantity:	00390
Units:	P - Pounds
Number of Containers:	002
Container Type:	DF - Fiberboard or plastic drums (glass)
Handling Method:	R Material recovery of more than 75 percent of the total material.
Specific Gravity:	100
Year:	92
Manifest Tracking Num:	Not reported
Import Ind:	Not reported
Export Ind:	Not reported
Discr Quantity Ind:	Not reported
Discr Type Ind:	Not reported
Discr Residue Ind:	Not reported

UNIFORMS FOR INDUSTRY INCORPORATED (Continued) **1000230282**

Discr Partial Reject Ind:	Not reported
Discr Full Reject Ind:	Not reported
Manifest Ref Num:	Not reported
Alt Fac RCRA Id:	Not reported
Alt Fac Sign Date:	Not reported
Mgmt Method Type Code:	Not reported
EPA ID:	NYD066964594
Facility Name:	UNIFORMS FOR INDUSTRY
Facility Address:	129-01 JAMAICA AVENUE
Facility City:	RICHMOND HILL
Facility Address 2:	Not reported
Country:	USA
County:	QU
Mailing Name:	UNIFORMS FOR INDUSTRY
Mailing Contact:	UNIFORMS FOR INDUSTRY
Mailing Address:	129-01 JAMAICA AVENUE
Mailing Address 2:	Not reported
Mailing City:	RICHMOND HILL
Mailing State:	NY
Mailing Zip:	Not reported
Mailing Zip4:	Not reported
Mailing Country:	USA
Mailing Phone:	718-846-2900

Document ID:	NYC1531451
Manifest Status:	Completed copy
Trans1 State ID:	HW8207NY
Trans2 State ID:	Not reported
Generator Ship Date:	920316
Trans1 Recv Date:	920316
Trans2 Recv Date:	Not reported
TSD Site Recv Date:	920316
Part A Recv Date:	920324
Part B Recv Date:	920325
Generator EPA ID:	NYD066964594
Trans1 EPA ID:	ILD051060408
Trans2 EPA ID:	Not reported
TSDF ID:	NYD980785760
Waste Code:	D001 - NON-LISTED IGNITABLE WASTES
Quantity:	00390
Units:	P - Pounds
Number of Containers:	002
Container Type:	DF - Fiberboard or plastic drums (glass)
Handling Method:	R Material recovery of more than 75 percent of the total material.
Specific Gravity:	100
Year:	92
Manifest Tracking Num:	Not reported
Import Ind:	Not reported
Export Ind:	Not reported
Discr Quantity Ind:	Not reported
Discr Type Ind:	Not reported
Discr Residue Ind:	Not reported
Discr Partial Reject Ind:	Not reported
Discr Full Reject Ind:	Not reported
Manifest Ref Num:	Not reported
Alt Fac RCRA Id:	Not reported
Alt Fac Sign Date:	Not reported

UNIFORMS FOR INDUSTRY INCORPORATED (Continued) **1000230282**

Mgmt Method Type Code:	Not reported
EPA ID:	NYD066964594
Facility Name:	UNIFORMS FOR INDUSTRY
Facility Address:	129-01 JAMAICA AVENUE
Facility City:	RICHMOND HILL
Facility Address 2:	Not reported
Country:	USA
County:	QU
Mailing Name:	UNIFORMS FOR INDUSTRY
Mailing Contact:	UNIFORMS FOR INDUSTRY
Mailing Address:	129-01 JAMAICA AVENUE
Mailing Address 2:	Not reported
Mailing City:	RICHMOND HILL
Mailing State:	NY
Mailing Zip:	Not reported
Mailing Zip4:	Not reported
Mailing Country:	USA
Mailing Phone:	718-846-2900

Document ID:	NYC1634185
Manifest Status:	Completed copy
Trans1 State ID:	LP3931NY
Trans2 State ID:	Not reported
Generator Ship Date:	920515
Trans1 Recv Date:	920515
Trans2 Recv Date:	Not reported
TSD Site Recv Date:	920515
Part A Recv Date:	Not reported
Part B Recv Date:	920601
Generator EPA ID:	NYD066964594
Trans1 EPA ID:	ILD051060408
Trans2 EPA ID:	Not reported
TSDF ID:	NYD980785760
Waste Code:	D001 - NON-LISTED IGNITABLE WASTES
Quantity:	00585
Units:	P - Pounds
Number of Containers:	003
Container Type:	DF - Fiberboard or plastic drums (glass)
Handling Method:	R Material recovery of more than 75 percent of the total material.
Specific Gravity:	100
Year:	92
Manifest Tracking Num:	Not reported
Import Ind:	Not reported
Export Ind:	Not reported
Discr Quantity Ind:	Not reported
Discr Type Ind:	Not reported
Discr Residue Ind:	Not reported
Discr Partial Reject Ind:	Not reported
Discr Full Reject Ind:	Not reported
Manifest Ref Num:	Not reported
Alt Fac RCRA Id:	Not reported
Alt Fac Sign Date:	Not reported
Mgmt Method Type Code:	Not reported
EPA ID:	NYD066964594
Facility Name:	UNIFORMS FOR INDUSTRY
Facility Address:	129-01 JAMAICA AVENUE
Facility City:	RICHMOND HILL

UNIFORMS FOR INDUSTRY INCORPORATED (Continued) **1000230282**

Facility Address 2:	Not reported
Country:	USA
County:	QU
Mailing Name:	UNIFORMS FOR INDUSTRY
Mailing Contact:	UNIFORMS FOR INDUSTRY
Mailing Address:	129-01 JAMAICA AVENUE
Mailing Address 2:	Not reported
Mailing City:	RICHMOND HILL
Mailing State:	NY
Mailing Zip:	Not reported
Mailing Zip4:	Not reported
Mailing Country:	USA
Mailing Phone:	718-846-2900
Document ID:	NYC1678612
Manifest Status:	Completed copy
Trans1 State ID:	AP4503NY
Trans2 State ID:	Not reported
Generator Ship Date:	920611
Trans1 Recv Date:	920611
Trans2 Recv Date:	Not reported
TSD Site Recv Date:	920611
Part A Recv Date:	Not reported
Part B Recv Date:	920622
Generator EPA ID:	NYD066964594
Trans1 EPA ID:	ILD051060408
Trans2 EPA ID:	Not reported
TSDF ID:	NYD980785760
Waste Code:	D001 - NON-LISTED IGNITABLE WASTES
Quantity:	00390
Units:	P - Pounds
Number of Containers:	002
Container Type:	DF - Fiberboard or plastic drums (glass)
Handling Method:	R Material recovery of more than 75 percent of the total material.
Specific Gravity:	100
Year:	92
Manifest Tracking Num:	Not reported
Import Ind:	Not reported
Export Ind:	Not reported
Discr Quantity Ind:	Not reported
Discr Type Ind:	Not reported
Discr Residue Ind:	Not reported
Discr Partial Reject Ind:	Not reported
Discr Full Reject Ind:	Not reported
Manifest Ref Num:	Not reported
Alt Fac RCRA Id:	Not reported
Alt Fac Sign Date:	Not reported
Mgmt Method Type Code:	Not reported
EPA ID:	NYD066964594
Facility Name:	UNIFORMS FOR INDUSTRY
Facility Address:	129-01 JAMAICA AVENUE
Facility City:	RICHMOND HILL
Facility Address 2:	Not reported
Country:	USA
County:	QU
Mailing Name:	UNIFORMS FOR INDUSTRY
Mailing Contact:	UNIFORMS FOR INDUSTRY

UNIFORMS FOR INDUSTRY INCORPORATED (Continued) **1000230282**

Mailing Address:	129-01 JAMAICA AVENUE
Mailing Address 2:	Not reported
Mailing City:	RICHMOND HILL
Mailing State:	NY
Mailing Zip:	Not reported
Mailing Zip4:	Not reported
Mailing Country:	USA
Mailing Phone:	718-846-2900
Document ID:	NYC1485461
Manifest Status:	Completed copy
Trans1 State ID:	HW8207NY
Trans2 State ID:	Not reported
Generator Ship Date:	920218
Trans1 Recv Date:	920218
Trans2 Recv Date:	Not reported
TSD Site Recv Date:	920218
Part A Recv Date:	920303
Part B Recv Date:	920226
Generator EPA ID:	NYD066964594
Trans1 EPA ID:	ILD051060408
Trans2 EPA ID:	Not reported
TSDF ID:	NYD980785760
Waste Code:	D001 - NON-LISTED IGNITABLE WASTES
Quantity:	00390
Units:	P - Pounds
Number of Containers:	002
Container Type:	DF - Fiberboard or plastic drums (glass)
Handling Method:	R Material recovery of more than 75 percent of the total material.
Specific Gravity:	100
Year:	92
Manifest Tracking Num:	Not reported
Import Ind:	Not reported
Export Ind:	Not reported
Discr Quantity Ind:	Not reported
Discr Type Ind:	Not reported
Discr Residue Ind:	Not reported
Discr Partial Reject Ind:	Not reported
Discr Full Reject Ind:	Not reported
Manifest Ref Num:	Not reported
Alt Fac RCRA Id:	Not reported
Alt Fac Sign Date:	Not reported
Mgmt Method Type Code:	Not reported
EPA ID:	NYD066964594
Facility Name:	UNIFORMS FOR INDUSTRY
Facility Address:	129-01 JAMAICA AVENUE
Facility City:	RICHMOND HILL
Facility Address 2:	Not reported
Country:	USA
County:	QU
Mailing Name:	UNIFORMS FOR INDUSTRY
Mailing Contact:	UNIFORMS FOR INDUSTRY
Mailing Address:	129-01 JAMAICA AVENUE
Mailing Address 2:	Not reported
Mailing City:	RICHMOND HILL
Mailing State:	NY
Mailing Zip:	Not reported

UNIFORMS FOR INDUSTRY INCORPORATED (Continued) **1000230282**

Mailing Zip4:	Not reported
Mailing Country:	USA
Mailing Phone:	718-846-2900
Document ID:	NYC1936686
Manifest Status:	Completed copy
Trans1 State ID:	LP3931NY
Trans2 State ID:	Not reported
Generator Ship Date:	921110
Trans1 Recv Date:	921110
Trans2 Recv Date:	Not reported
TSD Site Recv Date:	921110
Part A Recv Date:	921127
Part B Recv Date:	921120
Generator EPA ID:	NYD066964594
Trans1 EPA ID:	ILD051060408
Trans2 EPA ID:	Not reported
TSDF ID:	NYD980785760
Waste Code:	D001 - NON-LISTED IGNITABLE WASTES
Quantity:	00303
Units:	P - Pounds
Number of Containers:	003
Container Type:	DF - Fiberboard or plastic drums (glass)
Handling Method:	R Material recovery of more than 75 percent of the total material.
Specific Gravity:	100
Year:	92
Manifest Tracking Num:	Not reported
Import Ind:	Not reported
Export Ind:	Not reported
Discr Quantity Ind:	Not reported
Discr Type Ind:	Not reported
Discr Residue Ind:	Not reported
Discr Partial Reject Ind:	Not reported
Discr Full Reject Ind:	Not reported
Manifest Ref Num:	Not reported
Alt Fac RCRA Id:	Not reported
Alt Fac Sign Date:	Not reported
Mgmt Method Type Code:	Not reported
EPA ID:	NYD066964594
Facility Name:	UNIFORMS FOR INDUSTRY
Facility Address:	129-01 JAMAICA AVENUE
Facility City:	RICHMOND HILL
Facility Address 2:	Not reported
Country:	USA
County:	QU
Mailing Name:	UNIFORMS FOR INDUSTRY
Mailing Contact:	UNIFORMS FOR INDUSTRY
Mailing Address:	129-01 JAMAICA AVENUE
Mailing Address 2:	Not reported
Mailing City:	RICHMOND HILL
Mailing State:	NY
Mailing Zip:	Not reported
Mailing Zip4:	Not reported
Mailing Country:	USA
Mailing Phone:	718-846-2900
Document ID:	NYC2045777

UNIFORMS FOR INDUSTRY INCORPORATED (Continued) **1000230282**

Manifest Status:	Completed copy
Trans1 State ID:	LP3931NY
Trans2 State ID:	Not reported
Generator Ship Date:	921210
Trans1 Recv Date:	921210
Trans2 Recv Date:	Not reported
TSD Site Recv Date:	921210
Part A Recv Date:	921221
Part B Recv Date:	921221
Generator EPA ID:	NYD066964594
Trans1 EPA ID:	ILD051060408
Trans2 EPA ID:	Not reported
TSDF ID:	NYD980785760
Waste Code:	D001 - NON-LISTED IGNITABLE WASTES
Quantity:	00303
Units:	P - Pounds
Number of Containers:	003
Container Type:	DF - Fiberboard or plastic drums (glass)
Handling Method:	R Material recovery of more than 75 percent of the total material.
Specific Gravity:	100
Year:	92
Manifest Tracking Num:	Not reported
Import Ind:	Not reported
Export Ind:	Not reported
Discr Quantity Ind:	Not reported
Discr Type Ind:	Not reported
Discr Residue Ind:	Not reported
Discr Partial Reject Ind:	Not reported
Discr Full Reject Ind:	Not reported
Manifest Ref Num:	Not reported
Alt Fac RCRA Id:	Not reported
Alt Fac Sign Date:	Not reported
Mgmt Method Type Code:	Not reported
EPA ID:	NYD066964594
Facility Name:	UNIFORMS FOR INDUSTRY
Facility Address:	129-01 JAMAICA AVENUE
Facility City:	RICHMOND HILL
Facility Address 2:	Not reported
Country:	USA
County:	QU
Mailing Name:	UNIFORMS FOR INDUSTRY
Mailing Contact:	UNIFORMS FOR INDUSTRY
Mailing Address:	129-01 JAMAICA AVENUE
Mailing Address 2:	Not reported
Mailing City:	RICHMOND HILL
Mailing State:	NY
Mailing Zip:	Not reported
Mailing Zip4:	Not reported
Mailing Country:	USA
Mailing Phone:	718-846-2900
Document ID:	NYC1559823
Manifest Status:	Completed copy
Trans1 State ID:	AY9381NY
Trans2 State ID:	Not reported
Generator Ship Date:	920413
Trans1 Recv Date:	920413

UNIFORMS FOR INDUSTRY INCORPORATED (Continued) **1000230282**

Trans2 Recv Date:	Not reported
TSD Site Recv Date:	920413
Part A Recv Date:	920423
Part B Recv Date:	920422
Generator EPA ID:	NYD066964594
Trans1 EPA ID:	ILD051060408
Trans2 EPA ID:	Not reported
TSDF ID:	NYD980785760
Waste Code:	D001 - NON-LISTED IGNITABLE WASTES
Quantity:	00585
Units:	P - Pounds
Number of Containers:	003
Container Type:	DF - Fiberboard or plastic drums (glass)
Handling Method:	R Material recovery of more than 75 percent of the total material.
Specific Gravity:	100
Year:	92
Manifest Tracking Num:	Not reported
Import Ind:	Not reported
Export Ind:	Not reported
Discr Quantity Ind:	Not reported
Discr Type Ind:	Not reported
Discr Residue Ind:	Not reported
Discr Partial Reject Ind:	Not reported
Discr Full Reject Ind:	Not reported
Manifest Ref Num:	Not reported
Alt Fac RCRA Id:	Not reported
Alt Fac Sign Date:	Not reported
Mgmt Method Type Code:	Not reported
EPA ID:	NYD066964594
Facility Name:	UNIFORMS FOR INDUSTRY
Facility Address:	129-01 JAMAICA AVENUE
Facility City:	RICHMOND HILL
Facility Address 2:	Not reported
Country:	USA
County:	QU
Mailing Name:	UNIFORMS FOR INDUSTRY
Mailing Contact:	UNIFORMS FOR INDUSTRY
Mailing Address:	129-01 JAMAICA AVENUE
Mailing Address 2:	Not reported
Mailing City:	RICHMOND HILL
Mailing State:	NY
Mailing Zip:	Not reported
Mailing Zip4:	Not reported
Mailing Country:	USA
Mailing Phone:	718-846-2900
Document ID:	NYC4720500
Manifest Status:	Completed after the designated time period for a TSDF to get a copy to the DEC
Trans1 State ID:	AM6252NY
Trans2 State ID:	M0001
Generator Ship Date:	970821
Trans1 Recv Date:	970821
Trans2 Recv Date:	970826
TSD Site Recv Date:	970828
Part A Recv Date:	970909
Part B Recv Date:	970925
Generator EPA ID:	NYD066964594

UNIFORMS FOR INDUSTRY INCORPORATED (Continued) **1000230282**

Trans1 EPA ID:	ILD984908202
Trans2 EPA ID:	MOD095038998
TSDF ID:	OHD980587364
Waste Code:	F002 - HALO SOLV + STILL BOTTOMS FM REC OF SOLV
Quantity:	00195
Units:	P - Pounds
Number of Containers:	001
Container Type:	DF - Fiberboard or plastic drums (glass)
Handling Method:	B Incineration, heat recovery, burning.
Specific Gravity:	100
Year:	97
Manifest Tracking Num:	Not reported
Import Ind:	Not reported
Export Ind:	Not reported
Discr Quantity Ind:	Not reported
Discr Type Ind:	Not reported
Discr Residue Ind:	Not reported
Discr Partial Reject Ind:	Not reported
Discr Full Reject Ind:	Not reported
Manifest Ref Num:	Not reported
Alt Fac RCRA Id:	Not reported
Alt Fac Sign Date:	Not reported
Mgmt Method Type Code:	Not reported
EPA ID:	NYD066964594
Facility Name:	UNIFORMS FOR INDUSTRY
Facility Address:	129-01 JAMAICA AVENUE
Facility City:	RICHMOND HILL
Facility Address 2:	Not reported
Country:	USA
County:	QU
Mailing Name:	UNIFORMS FOR INDUSTRY
Mailing Contact:	UNIFORMS FOR INDUSTRY
Mailing Address:	129-01 JAMAICA AVENUE
Mailing Address 2:	Not reported
Mailing City:	RICHMOND HILL
Mailing State:	NY
Mailing Zip:	Not reported
Mailing Zip4:	Not reported
Mailing Country:	USA
Mailing Phone:	718-846-2900
Document ID:	NYC1734377
Manifest Status:	Completed copy
Trans1 State ID:	AP4503NY
Trans2 State ID:	Not reported
Generator Ship Date:	920709
Trans1 Recv Date:	920709
Trans2 Recv Date:	Not reported
TSD Site Recv Date:	920709
Part A Recv Date:	Not reported
Part B Recv Date:	920717
Generator EPA ID:	NYD066964594
Trans1 EPA ID:	ILD051060408
Trans2 EPA ID:	Not reported
TSDF ID:	NYD980785760
Waste Code:	D001 - NON-LISTED IGNITABLE WASTES
Quantity:	00303

UNIFORMS FOR INDUSTRY INCORPORATED (Continued) **1000230282**

Units:	P - Pounds
Number of Containers:	003
Container Type:	DF - Fiberboard or plastic drums (glass)
Handling Method:	R Material recovery of more than 75 percent of the total material.
Specific Gravity:	100
Year:	92
Manifest Tracking Num:	Not reported
Import Ind:	Not reported
Export Ind:	Not reported
Discr Quantity Ind:	Not reported
Discr Type Ind:	Not reported
Discr Residue Ind:	Not reported
Discr Partial Reject Ind:	Not reported
Discr Full Reject Ind:	Not reported
Manifest Ref Num:	Not reported
Alt Fac RCRA Id:	Not reported
Alt Fac Sign Date:	Not reported
Mgmt Method Type Code:	Not reported
EPA ID:	NYD066964594
Facility Name:	UNIFORMS FOR INDUSTRY
Facility Address:	129-01 JAMAICA AVENUE
Facility City:	RICHMOND HILL
Facility Address 2:	Not reported
Country:	USA
County:	QU
Mailing Name:	UNIFORMS FOR INDUSTRY
Mailing Contact:	UNIFORMS FOR INDUSTRY
Mailing Address:	129-01 JAMAICA AVENUE
Mailing Address 2:	Not reported
Mailing City:	RICHMOND HILL
Mailing State:	NY
Mailing Zip:	Not reported
Mailing Zip4:	Not reported
Mailing Country:	USA
Mailing Phone:	718-846-2900
Document ID:	NYC4444200
Manifest Status:	Completed copy
Trans1 State ID:	NYGF2859
Trans2 State ID:	0346
Generator Ship Date:	970306
Trans1 Recv Date:	970306
Trans2 Recv Date:	970313
TSD Site Recv Date:	970314
Part A Recv Date:	970317
Part B Recv Date:	970326
Generator EPA ID:	NYD066964594
Trans1 EPA ID:	ILD984908202
Trans2 EPA ID:	MOD095038998
TSDF ID:	OHD980587364
Waste Code:	F002 - HALO SOLV + STILL BOTTOMS FM REC OF SOLV
Quantity:	00390
Units:	P - Pounds
Number of Containers:	002
Container Type:	DM - Metal drums, barrels
Handling Method:	B Incineration, heat recovery, burning.
Specific Gravity:	100

UNIFORMS FOR INDUSTRY INCORPORATED (Continued) **1000230282**

Waste Code:	Not reported
Quantity:	00195
Units:	P - Pounds
Number of Containers:	001
Container Type:	DF - Fiberboard or plastic drums (glass)
Handling Method:	B Incineration, heat recovery, burning.
Specific Gravity:	100
Year:	97
Manifest Tracking Num:	Not reported
Import Ind:	Not reported
Export Ind:	Not reported
Discr Quantity Ind:	Not reported
Discr Type Ind:	Not reported
Discr Residue Ind:	Not reported
Discr Partial Reject Ind:	Not reported
Discr Full Reject Ind:	Not reported
Manifest Ref Num:	Not reported
Alt Fac RCRA Id:	Not reported
Alt Fac Sign Date:	Not reported
Mgmt Method Type Code:	Not reported
EPA ID:	NYD066964594
Facility Name:	UNIFORMS FOR INDUSTRY
Facility Address:	129-01 JAMAICA AVENUE
Facility City:	RICHMOND HILL
Facility Address 2:	Not reported
Country:	USA
County:	QU
Mailing Name:	UNIFORMS FOR INDUSTRY
Mailing Contact:	UNIFORMS FOR INDUSTRY
Mailing Address:	129-01 JAMAICA AVENUE
Mailing Address 2:	Not reported
Mailing City:	RICHMOND HILL
Mailing State:	NY
Mailing Zip:	Not reported
Mailing Zip4:	Not reported
Mailing Country:	USA
Mailing Phone:	718-846-2900
Document ID:	NYC4879978
Manifest Status:	Completed after the designated time period for a TSDF to get a copy to the DEC
Trans1 State ID:	AM6252NY
Trans2 State ID:	Not reported
Generator Ship Date:	971111
Trans1 Recv Date:	971111
Trans2 Recv Date:	Not reported
TSD Site Recv Date:	971120
Part A Recv Date:	971126
Part B Recv Date:	971229
Generator EPA ID:	NYD066964594
Trans1 EPA ID:	ILD984908202
Trans2 EPA ID:	Not reported
TSDF ID:	OHD980587364
Waste Code:	F002 - HALO SOLV + STILL BOTTOMS FM REC OF SOLV
Quantity:	00390
Units:	P - Pounds
Number of Containers:	002
Container Type:	DF - Fiberboard or plastic drums (glass)

UNIFORMS FOR INDUSTRY INCORPORATED (Continued) **1000230282**

Handling Method:	B Incineration, heat recovery, burning.
Specific Gravity:	100
Year:	97
Manifest Tracking Num:	Not reported
Import Ind:	Not reported
Export Ind:	Not reported
Discr Quantity Ind:	Not reported
Discr Type Ind:	Not reported
Discr Residue Ind:	Not reported
Discr Partial Reject Ind:	Not reported
Discr Full Reject Ind:	Not reported
Manifest Ref Num:	Not reported
Alt Fac RCRA Id:	Not reported
Alt Fac Sign Date:	Not reported
Mgmt Method Type Code:	Not reported
EPA ID:	NYD066964594
Facility Name:	UNIFORMS FOR INDUSTRY
Facility Address:	129-01 JAMAICA AVENUE
Facility City:	RICHMOND HILL
Facility Address 2:	Not reported
Country:	USA
County:	QU
Mailing Name:	UNIFORMS FOR INDUSTRY
Mailing Contact:	UNIFORMS FOR INDUSTRY
Mailing Address:	129-01 JAMAICA AVENUE
Mailing Address 2:	Not reported
Mailing City:	RICHMOND HILL
Mailing State:	NY
Mailing Zip:	Not reported
Mailing Zip4:	Not reported
Mailing Country:	USA
Mailing Phone:	718-846-2900

Document ID:	NYC4743843
Manifest Status:	Completed after the designated time period for a TSDF to get a copy to the DEC
Trans1 State ID:	NYAM6252
Trans2 State ID:	Not reported
Generator Ship Date:	970529
Trans1 Recv Date:	970529
Trans2 Recv Date:	Not reported
TSD Site Recv Date:	970605
Part A Recv Date:	970609
Part B Recv Date:	970626
Generator EPA ID:	NYD066964594
Trans1 EPA ID:	ILD984908202
Trans2 EPA ID:	Not reported
TSDF ID:	OHD980587364
Waste Code:	F002 - HALO SOLV + STILL BOTTOMS FM REC OF SOLV
Quantity:	00195
Units:	P - Pounds
Number of Containers:	001
Container Type:	DF - Fiberboard or plastic drums (glass)
Handling Method:	B Incineration, heat recovery, burning.
Specific Gravity:	100
Year:	97
Manifest Tracking Num:	Not reported
Import Ind:	Not reported

UNIFORMS FOR INDUSTRY INCORPORATED (Continued) **1000230282**

Export Ind:	Not reported
Discr Quantity Ind:	Not reported
Discr Type Ind:	Not reported
Discr Residue Ind:	Not reported
Discr Partial Reject Ind:	Not reported
Discr Full Reject Ind:	Not reported
Manifest Ref Num:	Not reported
Alt Fac RCRA Id:	Not reported
Alt Fac Sign Date:	Not reported
Mgmt Method Type Code:	Not reported
EPA ID:	NYD066964594
Facility Name:	UNIFORMS FOR INDUSTRY
Facility Address:	129-01 JAMAICA AVENUE
Facility City:	RICHMOND HILL
Facility Address 2:	Not reported
Country:	USA
County:	QU
Mailing Name:	UNIFORMS FOR INDUSTRY
Mailing Contact:	UNIFORMS FOR INDUSTRY
Mailing Address:	129-01 JAMAICA AVENUE
Mailing Address 2:	Not reported
Mailing City:	RICHMOND HILL
Mailing State:	NY
Mailing Zip:	Not reported
Mailing Zip4:	Not reported
Mailing Country:	USA
Mailing Phone:	718-846-2900

Document ID:	NYA6850361
Manifest Status:	Completed after the designated time period for a TSDF to get a copy to the DEC
Trans1 State ID:	NYAM6252
Trans2 State ID:	Not reported
Generator Ship Date:	880224
Trans1 Recv Date:	880224
Trans2 Recv Date:	Not reported
TSD Site Recv Date:	880224
Part A Recv Date:	880412
Part B Recv Date:	880307
Generator EPA ID:	NYD066964594
Trans1 EPA ID:	ILD051060408
Trans2 EPA ID:	Not reported
TSDF ID:	NYD980785760
Waste Code:	F002 - HALO SOLV + STILL BOTTOMS FM REC OF SOLV
Quantity:	00195
Units:	P - Pounds
Number of Containers:	001
Container Type:	DF - Fiberboard or plastic drums (glass)
Handling Method:	R Material recovery of more than 75 percent of the total material.
Specific Gravity:	100
Year:	88
Manifest Tracking Num:	Not reported
Import Ind:	Not reported
Export Ind:	Not reported
Discr Quantity Ind:	Not reported
Discr Type Ind:	Not reported
Discr Residue Ind:	Not reported
Discr Partial Reject Ind:	Not reported

UNIFORMS FOR INDUSTRY INCORPORATED (Continued) **1000230282**

Discr Full Reject Ind:	Not reported
Manifest Ref Num:	Not reported
Alt Fac RCRA Id:	Not reported
Alt Fac Sign Date:	Not reported
Mgmt Method Type Code:	Not reported
EPA ID:	NYD066964594
Facility Name:	UNIFORMS FOR INDUSTRY
Facility Address:	129-01 JAMAICA AVENUE
Facility City:	RICHMOND HILL
Facility Address 2:	Not reported
Country:	USA
County:	QU
Mailing Name:	UNIFORMS FOR INDUSTRY
Mailing Contact:	UNIFORMS FOR INDUSTRY
Mailing Address:	129-01 JAMAICA AVENUE
Mailing Address 2:	Not reported
Mailing City:	RICHMOND HILL
Mailing State:	NY
Mailing Zip:	Not reported
Mailing Zip4:	Not reported
Mailing Country:	USA
Mailing Phone:	718-846-2900

Document ID:	NYA6741011
Manifest Status:	Completed copy
Trans1 State ID:	NYAM6252
Trans2 State ID:	Not reported
Generator Ship Date:	880325
Trans1 Recv Date:	880325
Trans2 Recv Date:	Not reported
TSD Site Recv Date:	880325
Part A Recv Date:	880413
Part B Recv Date:	880404
Generator EPA ID:	NYD066964594
Trans1 EPA ID:	ILD051060408
Trans2 EPA ID:	Not reported
TSDF ID:	NYD980785760
Waste Code:	D001 - NON-LISTED IGNITABLE WASTES
Quantity:	00195
Units:	P - Pounds
Number of Containers:	001
Container Type:	DF - Fiberboard or plastic drums (glass)
Handling Method:	R Material recovery of more than 75 percent of the total material.
Specific Gravity:	100
Year:	88
Manifest Tracking Num:	Not reported
Import Ind:	Not reported
Export Ind:	Not reported
Discr Quantity Ind:	Not reported
Discr Type Ind:	Not reported
Discr Residue Ind:	Not reported
Discr Partial Reject Ind:	Not reported
Discr Full Reject Ind:	Not reported
Manifest Ref Num:	Not reported
Alt Fac RCRA Id:	Not reported
Alt Fac Sign Date:	Not reported
Mgmt Method Type Code:	Not reported

UNIFORMS FOR INDUSTRY INCORPORATED (Continued) **1000230282**

EPA ID:	NYD066964594
Facility Name:	UNIFORMS FOR INDUSTRY
Facility Address:	129-01 JAMAICA AVENUE
Facility City:	RICHMOND HILL
Facility Address 2:	Not reported
Country:	USA
County:	QU
Mailing Name:	UNIFORMS FOR INDUSTRY
Mailing Contact:	UNIFORMS FOR INDUSTRY
Mailing Address:	129-01 JAMAICA AVENUE
Mailing Address 2:	Not reported
Mailing City:	RICHMOND HILL
Mailing State:	NY
Mailing Zip:	Not reported
Mailing Zip4:	Not reported
Mailing Country:	USA
Mailing Phone:	718-846-2900
Document ID:	NYC2268246
Manifest Status:	Completed copy
Trans1 State ID:	LP3931NY
Trans2 State ID:	Not reported
Generator Ship Date:	930430
Trans1 Recv Date:	930430
Trans2 Recv Date:	Not reported
TSD Site Recv Date:	930430
Part A Recv Date:	930511
Part B Recv Date:	930511
Generator EPA ID:	NYD066964594
Trans1 EPA ID:	ILD051060408
Trans2 EPA ID:	Not reported
TSDF ID:	NYD980785760
Waste Code:	D001 - NON-LISTED IGNITABLE WASTES
Quantity:	00202
Units:	P - Pounds
Number of Containers:	002
Container Type:	DF - Fiberboard or plastic drums (glass)
Handling Method:	R Material recovery of more than 75 percent of the total material.
Specific Gravity:	100
Year:	93
Manifest Tracking Num:	Not reported
Import Ind:	Not reported
Export Ind:	Not reported
Discr Quantity Ind:	Not reported
Discr Type Ind:	Not reported
Discr Residue Ind:	Not reported
Discr Partial Reject Ind:	Not reported
Discr Full Reject Ind:	Not reported
Manifest Ref Num:	Not reported
Alt Fac RCRA Id:	Not reported
Alt Fac Sign Date:	Not reported
Mgmt Method Type Code:	Not reported
EPA ID:	NYD066964594
Facility Name:	UNIFORMS FOR INDUSTRY
Facility Address:	129-01 JAMAICA AVENUE
Facility City:	RICHMOND HILL
Facility Address 2:	Not reported

UNIFORMS FOR INDUSTRY INCORPORATED (Continued) **1000230282**

Country:	USA
County:	QU
Mailing Name:	UNIFORMS FOR INDUSTRY
Mailing Contact:	UNIFORMS FOR INDUSTRY
Mailing Address:	129-01 JAMAICA AVENUE
Mailing Address 2:	Not reported
Mailing City:	RICHMOND HILL
Mailing State:	NY
Mailing Zip:	Not reported
Mailing Zip4:	Not reported
Mailing Country:	USA
Mailing Phone:	718-846-2900
Document ID:	NYC2135788
Manifest Status:	Completed copy
Trans1 State ID:	LP3931NY
Trans2 State ID:	Not reported
Generator Ship Date:	930205
Trans1 Recv Date:	930205
Trans2 Recv Date:	Not reported
TSD Site Recv Date:	930205
Part A Recv Date:	930212
Part B Recv Date:	930219
Generator EPA ID:	NYD066964594
Trans1 EPA ID:	ILD051060408
Trans2 EPA ID:	Not reported
TSDF ID:	NYD980785760
Waste Code:	D001 - NON-LISTED IGNITABLE WASTES
Quantity:	00303
Units:	P - Pounds
Number of Containers:	003
Container Type:	DF - Fiberboard or plastic drums (glass)
Handling Method:	R Material recovery of more than 75 percent of the total material.
Specific Gravity:	100
Year:	93
Manifest Tracking Num:	Not reported
Import Ind:	Not reported
Export Ind:	Not reported
Discr Quantity Ind:	Not reported
Discr Type Ind:	Not reported
Discr Residue Ind:	Not reported
Discr Partial Reject Ind:	Not reported
Discr Full Reject Ind:	Not reported
Manifest Ref Num:	Not reported
Alt Fac RCRA Id:	Not reported
Alt Fac Sign Date:	Not reported
Mgmt Method Type Code:	Not reported
EPA ID:	NYD066964594
Facility Name:	UNIFORMS FOR INDUSTRY
Facility Address:	129-01 JAMAICA AVENUE
Facility City:	RICHMOND HILL
Facility Address 2:	Not reported
Country:	USA
County:	QU
Mailing Name:	UNIFORMS FOR INDUSTRY
Mailing Contact:	UNIFORMS FOR INDUSTRY
Mailing Address:	129-01 JAMAICA AVENUE

UNIFORMS FOR INDUSTRY INCORPORATED (Continued) **1000230282**

Mailing Address 2:	Not reported
Mailing City:	RICHMOND HILL
Mailing State:	NY
Mailing Zip:	Not reported
Mailing Zip4:	Not reported
Mailing Country:	USA
Mailing Phone:	718-846-2900
Document ID:	NYC1813667
Manifest Status:	Completed copy
Trans1 State ID:	HW8207NY
Trans2 State ID:	Not reported
Generator Ship Date:	920817
Trans1 Recv Date:	920817
Trans2 Recv Date:	Not reported
TSD Site Recv Date:	920817
Part A Recv Date:	Not reported
Part B Recv Date:	920826
Generator EPA ID:	NYD066964594
Trans1 EPA ID:	ILD051060408
Trans2 EPA ID:	Not reported
TSDF ID:	NYD980785760
Waste Code:	D001 - NON-LISTED IGNITABLE WASTES
Quantity:	00303
Units:	P - Pounds
Number of Containers:	003
Container Type:	DF - Fiberboard or plastic drums (glass)
Handling Method:	R Material recovery of more than 75 percent of the total material.
Specific Gravity:	100
Year:	92
Manifest Tracking Num:	Not reported
Import Ind:	Not reported
Export Ind:	Not reported
Discr Quantity Ind:	Not reported
Discr Type Ind:	Not reported
Discr Residue Ind:	Not reported
Discr Partial Reject Ind:	Not reported
Discr Full Reject Ind:	Not reported
Manifest Ref Num:	Not reported
Alt Fac RCRA Id:	Not reported
Alt Fac Sign Date:	Not reported
Mgmt Method Type Code:	Not reported
EPA ID:	NYD066964594
Facility Name:	UNIFORMS FOR INDUSTRY
Facility Address:	129-01 JAMAICA AVENUE
Facility City:	RICHMOND HILL
Facility Address 2:	Not reported
Country:	USA
County:	QU
Mailing Name:	UNIFORMS FOR INDUSTRY
Mailing Contact:	UNIFORMS FOR INDUSTRY
Mailing Address:	129-01 JAMAICA AVENUE
Mailing Address 2:	Not reported
Mailing City:	RICHMOND HILL
Mailing State:	NY
Mailing Zip:	Not reported
Mailing Zip4:	Not reported

UNIFORMS FOR INDUSTRY INCORPORATED (Continued) **1000230282**

Mailing Country: USA
Mailing Phone: 718-846-2900

Click this hyperlink while viewing on your computer to access
86 additional NY_MANIFEST: record(s) in the EDR Site Report.

CBS:
CBS Number: 2-000109
Program Type: CBS
Dec Region: 2
Expiration Date: N/A
UTMX: 599409.2508
UTMY: 4506368.4723

P66 **NEW YORK CITY TRANSIT AUTH** **FINDS** **1010187045**
NNW **129TH ST & JAMAICA AVE** **110028979559**
1/8-1/4 **QUEENS, NY 11418**
852 ft.

Site 2 of 9 in cluster P

Relative: Higher

Actual: 67 ft.

FINDS:
Other Pertinent Environmental Activity Identified at Site

NJ-NJEMS (New Jersey - New Jersey Environmental Management System).
The Department of Environmental Protection (NJDEP) manages large databases of environmental information in this integrated system.

P67 **UNIFORMS FOR INDUSTRY, INC.** **UST** **U003107137**
NNW **129-01 JAMAICA AVENUE** **HIST UST** **N/A**
1/8-1/4 **RICHMOND HILL, NY 11418**
852 ft.

Site 3 of 9 in cluster P

Relative: Higher

Actual: 67 ft.

UST:

UST:
Facility Id: 2-248541
Region: STATE
Expiration Date: 02/03/08
Renewal Date: 10/02/02
Total Capacity: 0
Facility Type: FORMER LAUNDRY FACILITY
Mailing Company: UNIFORMS FOR INDUSTRY, INC.
Mailing Title: Not reported
Mailing Contact: JEFFREY MANDEL
Mailing Address: 173 FOSTER AVENUE
Mailing Address 2: Not reported
Mailing City: VALLEY STREAM
Mailing State: NY
Mailing Zip Code: 11580-4726
Mailing Phone No: (212) 308-2829
Mailing Email: Not reported
Owner Title: VICE PRESIDENT
Owner Name: RICHARD SENA
Owner Address: 173 FOSTER AVENUE

UNIFORMS FOR INDUSTRY, INC. (Continued) **U003107137**

Owner Address 2:	Not reported
Owner State:	NY
Owner Zip Code:	11580-4726
Owner Phone:	(212) 308-2829
Owner Company:	UNIFORMS FOR INDUSTRY, INC.
Emergency Contact:	RICHARD SENA
Emergency Phone:	(917) 406-1947
Operator:	RICHARD SENA
Operator Phone:	(212) 308-2829
Owner City:	VALLEY STREAM
Owner Sub Type:	Corporate or Commercial
UTM X:	599407.26325
UTM Y:	4506300.06929
Site Type Name:	Other
Site Type Status:	Unregulated
Comments:	Not reported
Program Type:	PBS
Tank Number:	001
Tank Location Name:	Underground
Tank Status:	Closed - Removed
Tank Model:	Not reported
Pipe Model:	Not reported
Active Status:	Inactive
Install Date:	/ /
Capacity Gallons:	6300
Material Name:	#2 Fuel Oil
Percentage:	100.00
Tank Type Name:	Steel/Carbon Steel/Iron
Tank Internal Protection:	None
Tank Internal Protection 1:	None
Tank Internal Protection 2:	Not reported
Pipe Location Name:	No Piping
Pipe Type Name:	Steel/Carbon Steel/Iron
Pipe External Protection 1:	None
Pipe External Protection 2:	Not reported
Tank Secondary Containment 1:	None
Tank Secondary Containment 2:	Not reported
Pipe Secondary Containment:	Not reported
Tank Leak Detection 1:	None
Tank Leak Detection 2:	Not reported
Pipe Leak Detection 1:	Exempt Suction Piping
Pipe Leak Detection 2:	Not reported
Type Of Overfill Prevention 1:	None
Type Of Overfill Prevention 2:	Not reported
Dispenser Method:	Suction
Spill Prevention:	Not reported
Tightness Test Method:	Horner EZY3/EZY3 Locator Plus
Date Tested:	11/26/02
Next Test Date:	/ /
Date Tank Closed:	07/02/03
Tank Number:	002
Tank Location Name:	Underground
Tank Status:	Closed - Removed

UNIFORMS FOR INDUSTRY, INC. (Continued) **U003107137**

Tank Model:	Not reported
Pipe Model:	Not reported
Active Status:	Inactive
Install Date:	/ /
Capacity Gallons:	6300
Material Name:	Other
Percentage:	100.00
Tank Type Name:	Steel/Carbon Steel/Iron
Tank Internal Protection:	None
Tank Internal Protection 1:	None
Tank Internal Protection 2:	Not reported
Pipe Location Name:	No Piping
Pipe Type Name:	Steel/Carbon Steel/Iron
Pipe External Protection 1:	None
Pipe External Protection 2:	Not reported
Tank Secondary Containment 1:	None
Tank Secondary Containment 2:	Not reported
Pipe Secondary Containment:	Not reported
Tank Leak Detection 1:	None
Tank Leak Detection 2:	Not reported
Pipe Leak Detection 1:	Exempt Suction Piping
Pipe Leak Detection 2:	Not reported
Type Of Overfill Prevention 1:	None
Type Of Overfill Prevention 2:	Not reported
Dispenser Method:	Suction
Spill Prevention:	Not reported
Tightness Test Method:	Horner EZY3/EZY3 Locator Plus
Date Tested:	11/05/02
Next Test Date:	/ /
Date Tank Closed:	07/02/03

Tank Number:	003
Tank Location Name:	Underground
Tank Status:	Closed - Removed
Tank Model:	Not reported
Pipe Model:	Not reported
Active Status:	Inactive
Install Date:	/ /
Capacity Gallons:	7500
Material Name:	#2 Fuel Oil
Percentage:	100.00
Tank Type Name:	Steel/Carbon Steel/Iron
Tank Internal Protection:	None
Tank Internal Protection 1:	None
Tank Internal Protection 2:	Not reported
Pipe Location Name:	No Piping
Pipe Type Name:	Galvanized Steel
Pipe External Protection 1:	None
Pipe External Protection 2:	Not reported
Tank Secondary Containment 1:	None
Tank Secondary Containment 2:	Not reported
Pipe Secondary Containment:	Not reported
Tank Leak Detection 1:	None
Tank Leak Detection 2:	Not reported
Pipe Leak Detection 1:	Not reported
Pipe Leak Detection 2:	Not reported

UNIFORMS FOR INDUSTRY, INC. (Continued) **U003107137**

Type Of Overfill Prevention 1:	Product Level Gauge (A/G)
Type Of Overfill Prevention 2:	Not reported
Dispenser Method:	Submersible
Spill Prevention:	Not reported
Tightness Test Method:	Tank Auditor
Date Tested:	10/01/88
Next Test Date:	/ /
Date Tank Closed:	06/01/96

Tank Number:	004
Tank Location Name:	Underground
Tank Status:	Closed - Removed
Tank Model:	Not reported
Pipe Model:	Not reported
Active Status:	Inactive
Install Date:	12/01/70
Capacity Gallons:	3000
Material Name:	Other
Percentage:	100.00
Tank Type Name:	Steel/Carbon Steel/Iron
Tank Internal Protection:	None
Tank Internal Protection 1:	Painted/Asphalt Coating
Tank Internal Protection 2:	Not reported
Pipe Location Name:	Underground/On-ground
Pipe Type Name:	Galvanized Steel
Pipe External Protection 1:	None
Pipe External Protection 2:	Not reported
Tank Secondary Containment 1:	None
Tank Secondary Containment 2:	Not reported
Pipe Secondary Containment:	Not reported
Tank Leak Detection 1:	None
Tank Leak Detection 2:	Not reported
Pipe Leak Detection 1:	Not reported
Pipe Leak Detection 2:	Not reported
Type Of Overfill Prevention 1:	Product Level Gauge (A/G)
Type Of Overfill Prevention 2:	Not reported
Dispenser Method:	Suction
Spill Prevention:	Not reported
Tightness Test Method:	Tank Auditor
Date Tested:	05/01/91
Next Test Date:	/ /
Date Tank Closed:	/ /

Tank Number:	005
Tank Location Name:	Underground
Tank Status:	Closed - Removed
Tank Model:	Not reported
Pipe Model:	Not reported
Active Status:	Inactive
Install Date:	10/01/70
Capacity Gallons:	2000
Material Name:	Other
Percentage:	100.00
Tank Type Name:	Steel/Carbon Steel/Iron
Tank Internal Protection:	None

UNIFORMS FOR INDUSTRY, INC. (Continued) **U003107137**

Tank Internal Protection 1:	Painted/Asphalt Coating
Tank Internal Protection 2:	Not reported
Pipe Location Name:	Underground/On-ground
Pipe Type Name:	Galvanized Steel
Pipe External Protection 1:	None
Pipe External Protection 2:	Not reported
Tank Secondary Containment 1:	None
Tank Secondary Containment 2:	Not reported
Pipe Secondary Containment:	Not reported
Tank Leak Detection 1:	None
Tank Leak Detection 2:	Not reported
Pipe Leak Detection 1:	Not reported
Pipe Leak Detection 2:	Not reported
Type Of Overfill Prevention 1:	Product Level Gauge (A/G)
Type Of Overfill Prevention 2:	Not reported
Dispenser Method:	Suction
Spill Prevention:	Not reported
Tightness Test Method:	Tank Auditor
Date Tested:	10/01/88
Next Test Date:	/ /
Date Tank Closed:	/ /

Tank Number:	006
Tank Location Name:	Underground
Tank Status:	Closed - Removed
Tank Model:	Not reported
Pipe Model:	Not reported
Active Status:	Inactive
Install Date:	10/01/70
Capacity Gallons:	2000
Material Name:	Other
Percentage:	100.00
Tank Type Name:	Steel/Carbon Steel/Iron
Tank Internal Protection:	None
Tank Internal Protection 1:	Painted/Asphalt Coating
Tank Internal Protection 2:	Not reported
Pipe Location Name:	Underground/On-ground
Pipe Type Name:	Galvanized Steel
Pipe External Protection 1:	None
Pipe External Protection 2:	Not reported
Tank Secondary Containment 1:	None
Tank Secondary Containment 2:	Not reported
Pipe Secondary Containment:	Not reported
Tank Leak Detection 1:	None
Tank Leak Detection 2:	Not reported
Pipe Leak Detection 1:	Not reported
Pipe Leak Detection 2:	Not reported
Type Of Overfill Prevention 1:	Product Level Gauge (A/G)
Type Of Overfill Prevention 2:	Not reported
Dispenser Method:	Suction
Spill Prevention:	Not reported
Tightness Test Method:	Tank Auditor
Date Tested:	10/01/88
Next Test Date:	/ /
Date Tank Closed:	/ /

UNIFORMS FOR INDUSTRY, INC. (Continued) **U003107137**

Tank Number:	007
Tank Location Name:	Underground
Tank Status:	Closed - Removed
Tank Model:	Not reported
Pipe Model:	Not reported
Active Status:	Inactive
Install Date:	/ /
Capacity Gallons:	2000
Material Name:	Other
Percentage:	100.00
Tank Type Name:	Steel/Carbon Steel/Iron
Tank Internal Protection:	None
Tank Internal Protection 1:	Painted/Asphalt Coating
Tank Internal Protection 2:	Not reported
Pipe Location Name:	Underground/On-ground
Pipe Type Name:	Galvanized Steel
Pipe External Protection 1:	None
Pipe External Protection 2:	Not reported
Tank Secondary Containment 1:	None
Tank Secondary Containment 2:	Not reported
Pipe Secondary Containment:	Not reported
Tank Leak Detection 1:	None
Tank Leak Detection 2:	Not reported
Pipe Leak Detection 1:	Not reported
Pipe Leak Detection 2:	Not reported
Type Of Overfill Prevention 1:	Product Level Gauge (A/G)
Type Of Overfill Prevention 2:	Not reported
Dispenser Method:	Suction
Spill Prevention:	Not reported
Tightness Test Method:	Tank Auditor
Date Tested:	10/01/88
Next Test Date:	/ /
Date Tank Closed:	/ /

Tank Number:	008
Tank Location Name:	Underground
Tank Status:	Closed Prior to Micro Conversion, 03/91
Tank Model:	Not reported
Pipe Model:	Not reported
Active Status:	Inactive
Install Date:	/ /
Capacity Gallons:	3000
Material Name:	Invalid Material - Please Fix
Percentage:	100.00
Tank Type Name:	Steel/Carbon Steel/Iron
Tank Internal Protection:	None
Tank Internal Protection 1:	None
Tank Internal Protection 2:	Not reported
Pipe Location Name:	No Piping
Pipe Type Name:	No Piping
Pipe External Protection 1:	None
Pipe External Protection 2:	Not reported
Tank Secondary Containment 1:	None
Tank Secondary Containment 2:	Not reported
Pipe Secondary Containment:	Not reported
Tank Leak Detection 1:	None

UNIFORMS FOR INDUSTRY, INC. (Continued) **U003107137**

Tank Leak Detection 2:	Not reported
Pipe Leak Detection 1:	Not reported
Pipe Leak Detection 2:	Not reported
Type Of Overfill Prevention 1:	None
Type Of Overfill Prevention 2:	Not reported
Dispenser Method:	Not reported
Spill Prevention:	Not reported
Tightness Test Method:	Testing Not Required
Date Tested:	/ /
Next Test Date:	/ /
Date Tank Closed:	/ /

Tank Number:	009
Tank Location Name:	Underground
Tank Status:	Closed Prior to Micro Conversion, 03/91
Tank Model:	Not reported
Pipe Model:	Not reported
Active Status:	Inactive
Install Date:	/ /
Capacity Gallons:	3000
Material Name:	Invalid Material - Please Fix
Percentage:	100.00
Tank Type Name:	Steel/Carbon Steel/Iron
Tank Internal Protection:	None
Tank Internal Protection 1:	None
Tank Internal Protection 2:	Not reported
Pipe Location Name:	No Piping
Pipe Type Name:	No Piping
Pipe External Protection 1:	None
Pipe External Protection 2:	Not reported
Tank Secondary Containment 1:	None
Tank Secondary Containment 2:	Not reported
Pipe Secondary Containment:	Not reported
Tank Leak Detection 1:	None
Tank Leak Detection 2:	Not reported
Pipe Leak Detection 1:	Not reported
Pipe Leak Detection 2:	Not reported
Type Of Overfill Prevention 1:	None
Type Of Overfill Prevention 2:	Not reported
Dispenser Method:	Not reported
Spill Prevention:	Not reported
Tightness Test Method:	Testing Not Required
Date Tested:	/ /
Next Test Date:	/ /
Date Tank Closed:	/ /

Tank Number:	010
Tank Location Name:	Underground
Tank Status:	Closed - Removed
Tank Model:	Not reported
Pipe Model:	Not reported
Active Status:	Inactive
Install Date:	/ /
Capacity Gallons:	6000
Material Name:	Empty

UNIFORMS FOR INDUSTRY, INC. (Continued) **U003107137**

Percentage:	100.00
Tank Type Name:	Steel/Carbon Steel/Iron
Tank Internal Protection:	Other
Tank Internal Protection 1:	None
Tank Internal Protection 2:	Not reported
Pipe Location Name:	Aboveground/Underground Combination
Pipe Type Name:	Copper
Pipe External Protection 1:	None
Pipe External Protection 2:	Not reported
Tank Secondary Containment 1:	None
Tank Secondary Containment 2:	Not reported
Pipe Secondary Containment:	Not reported
Tank Leak Detection 1:	None
Tank Leak Detection 2:	Not reported
Pipe Leak Detection 1:	Not reported
Pipe Leak Detection 2:	Not reported
Type Of Overfill Prevention 1:	None
Type Of Overfill Prevention 2:	Not reported
Dispenser Method:	Suction
Spill Prevention:	Not reported
Tightness Test Method:	Testing Not Required
Date Tested:	/ /
Next Test Date:	/ /
Date Tank Closed:	08/11/03

Tank Number:	011
Tank Location Name:	Underground
Tank Status:	Closed - Removed
Tank Model:	Not reported
Pipe Model:	Not reported
Active Status:	Inactive
Install Date:	/ /
Capacity Gallons:	1500
Material Name:	Empty
Percentage:	100.00
Tank Type Name:	Steel/Carbon Steel/Iron
Tank Internal Protection:	None
Tank Internal Protection 1:	Other
Tank Internal Protection 2:	Not reported
Pipe Location Name:	Aboveground/Underground Combination
Pipe Type Name:	Steel/Carbon Steel/Iron
Pipe External Protection 1:	None
Pipe External Protection 2:	Not reported
Tank Secondary Containment 1:	None
Tank Secondary Containment 2:	Not reported
Pipe Secondary Containment:	Not reported
Tank Leak Detection 1:	None
Tank Leak Detection 2:	Not reported
Pipe Leak Detection 1:	Not reported
Pipe Leak Detection 2:	Not reported
Type Of Overfill Prevention 1:	None
Type Of Overfill Prevention 2:	Not reported
Dispenser Method:	Suction
Spill Prevention:	Not reported
Tightness Test Method:	Testing Not Required
Date Tested:	/ /

UNIFORMS FOR INDUSTRY, INC. (Continued) **U003107137**

Next Test Date: / /
Date Tank Closed: 07/14/03

Tank Number: 012
Tank Location Name: Underground
Tank Status: Closed - Removed
Tank Model: Not reported
Pipe Model: Not reported
Active Status: Inactive
Install Date: / /
Capacity Gallons: 1500
Material Name: Empty
Percentage: 100.00
Tank Type Name: Steel/Carbon Steel/Iron
Tank Internal Protection: None
Tank Internal Protection 1: Other
Tank Internal Protection 2: Not reported
Pipe Location Name: Aboveground/Underground Combination
Pipe Type Name: Steel/Carbon Steel/Iron
Pipe External Protection 1: None
Pipe External Protection 2: Not reported
Tank Secondary Containment 1: None
Tank Secondary Containment 2: Not reported
Pipe Secondary Containment: Not reported
Tank Leak Detection 1: None
Tank Leak Detection 2: Not reported
Pipe Leak Detection 1: Not reported
Pipe Leak Detection 2: Not reported
Type Of Overfill Prevention 1: None
Type Of Overfill Prevention 2: Not reported
Dispenser Method: Suction
Spill Prevention: Not reported
Tightness Test Method: Testing Not Required
Date Tested: / /
Next Test Date: / /
Date Tank Closed: 07/14/03

Tank Number: 013
Tank Location Name: Underground
Tank Status: Closed - Removed
Tank Model: Not reported
Pipe Model: Not reported
Active Status: Inactive
Install Date: / /
Capacity Gallons: 1500
Material Name: Empty
Percentage: 100.00
Tank Type Name: Steel/Carbon Steel/Iron
Tank Internal Protection: None
Tank Internal Protection 1: Other
Tank Internal Protection 2: Not reported
Pipe Location Name: Aboveground/Underground Combination
Pipe Type Name: Steel/Carbon Steel/Iron
Pipe External Protection 1: None
Pipe External Protection 2: Not reported

UNIFORMS FOR INDUSTRY, INC. (Continued) **U003107137**

Tank Secondary Containment 1: None
Tank Secondary Containment 2: Not reported
Pipe Secondary Containment: Not reported
Tank Leak Detection 1: None
Tank Leak Detection 2: Not reported
Pipe Leak Detection 1: Not reported
Pipe Leak Detection 2: Not reported
Type Of Overfill Prevention 1: None
Type Of Overfill Prevention 2: Not reported
Dispenser Method: Suction
Spill Prevention: Not reported
Tightness Test Method: Testing Not Required
Date Tested: / /
Next Test Date: / /
Date Tank Closed: 07/14/03

HIST UST:
PBS Number: 2-248541
SPDES Number: Not reported
Emergency Contact: DERRICK MILLER
Emergency Telephone: (718) 441-0900
Operator: UFI INC
Operator Telephone: (718) 846-2900
Owner Name: UNIFORMS FOR INDUSTRY, INC.
Owner Address: 129-01 JAMAICA AVENUE
Owner City,St,Zip: RICHMOND HILL, NY 11418
Owner Telephone: (718) 846-2900
Owner Type: Corporate/Commercial
Owner Subtype: Not reported
Mailing Name: UNIFORMS FOR INDUSTRY, INC.
Mailing Address: 129-01 JAMAICA AVENUE
Mailing Address 2: Not reported
Mailing City,St,Zip: RICHMOND HILL, NY 11418
Mailing Contact: MR. DERRICK MILLER
Mailing Telephone: (718) 846-2900
Owner Mark: First Owner
Facility Status: 1 - Active PBS facility, i.e. total capacity of the PBS tanks is greater than 1,100 gallons, regardless if Subpart 360-14 tanks exist or not at the facility.
Facility Addr2: 129001 JAMAICA AVE
SWIS ID: 6301
Old PBS Number: Not reported
Facility Type: OTHER
Inspected Date: Not reported
Inspector: Not reported
Inspection Result: Not reported
Federal ID: Not reported
Certification Flag: False
Certification Date: 04/21/1998
Expiration Date: 02/03/2003
Renew Flag: False
Renewal Date: Not reported
Total Capacity: 12600
FAMT: True
Facility Screen: No Missing Data
Owner Screen: No Missing Data
Tank Screen: Minor Data Missing

UNIFORMS FOR INDUSTRY, INC. (Continued) **U003107137**

Dead Letter:	False
CBS Number:	Not reported
Town or City:	NEW YORK CITY
County Code:	63
Town or City:	01
Region:	2

Tank Id:	001
Tank Location:	UNDERGROUND
Tank Status:	In Service
Install Date:	Not reported
Capacity (gals):	6300
Product Stored:	NOS 1,2, OR 4 FUEL OIL
Tank Type:	Steel/carbon steel
Tank Internal:	Not reported
Tank External:	Not reported
Pipe Location:	Not reported
Pipe Type:	STEEL/IRON
Pipe Internal:	Not reported
Pipe External:	Not reported
Second Containment:	None
Leak Detection:	None
Overfill Prot:	Not reported
Dispenser:	Suction
Date Tested:	08/01/1995
Next Test Date:	08/01/2000
Missing Data for Tank:	Minor Data Missing
Date Closed:	Not reported
Test Method:	Tank Auditor
Deleted:	False
Updated:	True
Lat/long:	Not reported

Tank Id:	002
Tank Location:	UNDERGROUND
Tank Status:	In Service
Install Date:	Not reported
Capacity (gals):	6300
Product Stored:	UNKNOWN
Tank Type:	Steel/carbon steel
Tank Internal:	Not reported
Tank External:	Not reported
Pipe Location:	Not reported
Pipe Type:	STEEL/IRON
Pipe Internal:	Not reported
Pipe External:	Not reported
Second Containment:	None
Leak Detection:	None
Overfill Prot:	Not reported
Dispenser:	Suction
Date Tested:	08/01/1995
Next Test Date:	08/01/2000
Missing Data for Tank:	Minor Data Missing
Date Closed:	Not reported
Test Method:	Tank Auditor
Deleted:	False

UNIFORMS FOR INDUSTRY, INC. (Continued) **U003107137**

Updated: True
Lat/long: Not reported

Tank Id: 003
Tank Location: UNDERGROUND
Tank Status: Closed-Removed
Install Date: Not reported
Capacity (gals): 7500
Product Stored: NOS 1,2, OR 4 FUEL OIL
Tank Type: Steel/carbon steel
Tank Internal: Not reported
Tank External: Not reported
Pipe Location: Not reported
Pipe Type: GALVANIZED STEEL
Pipe Internal: Not reported
Pipe External: Not reported
Second Containment: None
Leak Detection: None
Overfill Prot: Product Level Gauge
Dispenser: Submersible
Date Tested: 10/01/1988
Next Test Date: Not reported
Missing Data for Tank: Minor Data Missing
Date Closed: 06/01/1996
Test Method: Tank Auditor
Deleted: False
Updated: True
Lat/long: Not reported

Tank Id: 004
Tank Location: UNDERGROUND
Tank Status: Closed-Removed
Install Date: 19701201
Capacity (gals): 3000
Product Stored: UNKNOWN
Tank Type: Steel/carbon steel
Tank Internal: None
Tank External: Painted/Asphalt Coating
Pipe Location: Underground
Pipe Type: GALVANIZED STEEL
Pipe Internal: None
Pipe External: None
Second Containment: None
Leak Detection: None
Overfill Prot: Product Level Gauge
Dispenser: Suction
Date Tested: 05/01/1991
Next Test Date: Not reported
Missing Data for Tank: No Missing Data
Date Closed: Not reported
Test Method: Tank Auditor
Deleted: False
Updated: True
Lat/long: Not reported

UNIFORMS FOR INDUSTRY, INC. (Continued) **U003107137**

Tank Id:	005
Tank Location:	UNDERGROUND
Tank Status:	Closed-Removed
Install Date:	19701001
Capacity (gals):	2000
Product Stored:	UNKNOWN
Tank Type:	Steel/carbon steel
Tank Internal:	None
Tank External:	Painted/Asphalt Coating
Pipe Location:	Underground
Pipe Type:	GALVANIZED STEEL
Pipe Internal:	None
Pipe External:	None
Second Containment:	None
Leak Detection:	None
Overfill Prot:	Product Level Gauge
Dispenser:	Suction
Date Tested:	10/01/1988
Next Test Date:	Not reported
Missing Data for Tank:	No Missing Data
Date Closed:	Not reported
Test Method:	Tank Auditor
Deleted:	False
Updated:	True
Lat/long:	Not reported

Tank Id:	006
Tank Location:	UNDERGROUND
Tank Status:	Closed-Removed
Install Date:	19701001
Capacity (gals):	2000
Product Stored:	UNKNOWN
Tank Type:	Steel/carbon steel
Tank Internal:	None
Tank External:	Painted/Asphalt Coating
Pipe Location:	Underground
Pipe Type:	GALVANIZED STEEL
Pipe Internal:	None
Pipe External:	None
Second Containment:	None
Leak Detection:	None
Overfill Prot:	Product Level Gauge
Dispenser:	Suction
Date Tested:	10/01/1988
Next Test Date:	Not reported
Missing Data for Tank:	No Missing Data
Date Closed:	Not reported
Test Method:	Tank Auditor
Deleted:	False
Updated:	True
Lat/long:	Not reported

Tank Id:	007
Tank Location:	UNDERGROUND
Tank Status:	Closed-Removed

UNIFORMS FOR INDUSTRY, INC. (Continued) **U003107137**

Install Date:	Not reported
Capacity (gals):	2000
Product Stored:	UNKNOWN
Tank Type:	Steel/carbon steel
Tank Internal:	None
Tank External:	Painted/Asphalt Coating
Pipe Location:	Underground
Pipe Type:	GALVANIZED STEEL
Pipe Internal:	None
Pipe External:	None
Second Containment:	None
Leak Detection:	None
Overfill Prot:	Product Level Gauge
Dispenser:	Suction
Date Tested:	10/01/1988
Next Test Date:	Not reported
Missing Data for Tank:	No Missing Data
Date Closed:	Not reported
Test Method:	Tank Auditor
Deleted:	False
Updated:	True
Lat/long:	Not reported

Tank Id:	008
Tank Location:	UNDERGROUND
Tank Status:	Closed Before April 1, 1991
Install Date:	Not reported
Capacity (gals):	3000
Product Stored:	Not reported
Tank Type:	Steel/carbon steel
Tank Internal:	Not reported
Tank External:	Not reported
Pipe Location:	Not reported
Pipe Type:	Not reported
Pipe Internal:	Not reported
Pipe External:	Not reported
Second Containment:	None
Leak Detection:	None
Overfill Prot:	Not reported
Dispenser:	Gravity
Date Tested:	Not reported
Next Test Date:	Not reported
Missing Data for Tank:	Major Data Missing (which is on the certificate)
Date Closed:	Not reported
Test Method:	Not reported
Deleted:	False
Updated:	False
Lat/long:	Not reported

Tank Id:	009
Tank Location:	UNDERGROUND
Tank Status:	Closed Before April 1, 1991
Install Date:	Not reported
Capacity (gals):	3000
Product Stored:	Not reported

UNIFORMS FOR INDUSTRY, INC. (Continued) **U003107137**

Tank Type:	Steel/carbon steel
Tank Internal:	Not reported
Tank External:	Not reported
Pipe Location:	Not reported
Pipe Type:	Not reported
Pipe Internal:	Not reported
Pipe External:	Not reported
Second Containment:	None
Leak Detection:	None
Overfill Prot:	Not reported
Dispenser:	Gravity
Date Tested:	Not reported
Next Test Date:	Not reported
Missing Data for Tank:	Major Data Missing (which is on the certificate)
Date Closed:	Not reported
Test Method:	Not reported
Deleted:	False
Updated:	False
Lat/long:	Not reported

P68 **UNIFORM FOR INDUSTRY** **FINDS** **1010215762**
NNW **129-01 JAMAICA AVE** **110029328966**
1/8-1/4 **QUEENS, NY 11418**
852 ft.

Site 4 of 9 in cluster P

Relative: Higher

Actual: 67 ft.

FINDS:
Other Pertinent Environmental Activity Identified at Site

NJ-NJEMS (New Jersey - New Jersey Environmental Management System). The Department of Environmental Protection (NJDEP) manages large databases of environmental information in this integrated system.

P69 **NYCTA - 129TH STREET YARD** **FINDS** **1000694395**
NNW **129TH ST & JAMAICA** **RCRA-LQG** **NYD987007093**
1/8-1/4 **QUEENS, NY 11418** **NY MANIFEST**
852 ft. **CT MANIFEST**
NJ MANIFEST

Site 5 of 9 in cluster P

Relative: Higher

Actual: 67 ft.

FINDS:
Other Pertinent Environmental Activity Identified at Site

RCRAInfo is a national information system that supports the Resource Conservation and Recovery Act (RCRA) program through the tracking of events and activities related to facilities that generate, transport, and treat, store, or dispose of hazardous waste. RCRAInfo allows RCRA program staff to track the notification, permit, compliance, and corrective action activities required under RCRA.

NYCTA - 129TH STREET YARD (Continued) **1000694395**

RCRAInfo:
Owner: NYC TRANSIT AUTH
(718) 330-4581
EPA ID: NYD987007093

Contact: Not reported

Classification: Large Quantity Generator
TSDF Activities: Not reported

BIENNIAL REPORTS:
Last Biennial Reporting Year: 2005

Waste	Quantity (Lbs)	Waste	Quantity (Lbs)
D001	5060.00	D035	1840.00
F005	1840.00		

Violation Status: No violations found

NY MANIFEST:

Document ID:	NJA1507404
Manifest Status:	Completed copy
Trans1 State ID:	NJDEPS581
Trans2 State ID:	Not reported
Generator Ship Date:	920820
Trans1 Recv Date:	920820
Trans2 Recv Date:	Not reported
TSD Site Recv Date:	920820
Part A Recv Date:	Not reported
Part B Recv Date:	920903
Generator EPA ID:	NYD987007093
Trans1 EPA ID:	NJD982281016
Trans2 EPA ID:	Not reported
TSDF ID:	NJD002200046
Waste Code:	D001 - NON-LISTED IGNITABLE WASTES
Quantity:	01925
Units:	G - Gallons (liquids only)* (8.3 pounds)
Number of Containers:	035
Container Type:	DM - Metal drums, barrels
Handling Method:	B Incineration, heat recovery, burning.
Specific Gravity:	100
Waste Code:	Not reported
Quantity:	00581
Units:	P - Pounds
Number of Containers:	002
Container Type:	DM - Metal drums, barrels
Handling Method:	B Incineration, heat recovery, burning.
Specific Gravity:	100
Waste Code:	Not reported
Quantity:	00514
Units:	P - Pounds
Number of Containers:	001
Container Type:	DM - Metal drums, barrels
Handling Method:	R Material recovery of more than 75 percent of the total material.
Specific Gravity:	100
Year:	92
Manifest Tracking Num:	Not reported
Import Ind:	Not reported
Export Ind:	Not reported

NYCTA - 129TH STREET YARD (Continued) **1000694395**

Discr Quantity Ind:	Not reported
Discr Type Ind:	Not reported
Discr Residue Ind:	Not reported
Discr Partial Reject Ind:	Not reported
Discr Full Reject Ind:	Not reported
Manifest Ref Num:	Not reported
Alt Fac RCRA Id:	Not reported
Alt Fac Sign Date:	Not reported
Mgmt Method Type Code:	Not reported
EPA ID:	NYD987007093
Facility Name:	NYCTA
Facility Address:	129TH STREET & JAMAICA AVENUE
Facility City:	QUEENS
Facility Address 2:	Not reported
Country:	USA
County:	QU
Mailing Name:	NYCTA
Mailing Contact:	LARRY BECKER
Mailing Address:	370 JAY STREET ROOM 809
Mailing Address 2:	Not reported
Mailing City:	BROOKLYN
Mailing State:	NY
Mailing Zip:	Not reported
Mailing Zip4:	Not reported
Mailing Country:	USA
Mailing Phone:	718-330-4581
Document ID:	NJA1507448
Manifest Status:	Completed copy
Trans1 State ID:	NJDEPS581
Trans2 State ID:	Not reported
Generator Ship Date:	920825
Trans1 Recv Date:	920825
Trans2 Recv Date:	Not reported
TSD Site Recv Date:	920825
Part A Recv Date:	920910
Part B Recv Date:	920904
Generator EPA ID:	NYD987007093
Trans1 EPA ID:	NJD982281016
Trans2 EPA ID:	Not reported
TSDF ID:	NJD002200046
Waste Code:	D001 - NON-LISTED IGNITABLE WASTES
Quantity:	00170
Units:	G - Gallons (liquids only)* (8.3 pounds)
Number of Containers:	002
Container Type:	DM - Metal drums, barrels
Handling Method:	B Incineration, heat recovery, burning.
Specific Gravity:	100
Waste Code:	Not reported
Quantity:	00385
Units:	G - Gallons (liquids only)* (8.3 pounds)
Number of Containers:	007
Container Type:	DM - Metal drums, barrels
Handling Method:	B Incineration, heat recovery, burning.
Specific Gravity:	100
Year:	92
Manifest Tracking Num:	Not reported

NYCTA - 129TH STREET YARD (Continued) **1000694395**

Import Ind:	Not reported
Export Ind:	Not reported
Discr Quantity Ind:	Not reported
Discr Type Ind:	Not reported
Discr Residue Ind:	Not reported
Discr Partial Reject Ind:	Not reported
Discr Full Reject Ind:	Not reported
Manifest Ref Num:	Not reported
Alt Fac RCRA Id:	Not reported
Alt Fac Sign Date:	Not reported
Mgmt Method Type Code:	Not reported
EPA ID:	NYD987007093
Facility Name:	NYCTA
Facility Address:	129TH STREET & JAMAICA AVENUE
Facility City:	QUEENS
Facility Address 2:	Not reported
Country:	USA
County:	QU
Mailing Name:	NYCTA
Mailing Contact:	LARRY BECKER
Mailing Address:	370 JAY STREET ROOM 809
Mailing Address 2:	Not reported
Mailing City:	BROOKLYN
Mailing State:	NY
Mailing Zip:	Not reported
Mailing Zip4:	Not reported
Mailing Country:	USA
Mailing Phone:	718-330-4581
Document ID:	NJA1507356
Manifest Status:	Completed copy
Trans1 State ID:	NJDEPS581
Trans2 State ID:	Not reported
Generator Ship Date:	920817
Trans1 Recv Date:	920817
Trans2 Recv Date:	Not reported
TSD Site Recv Date:	920817
Part A Recv Date:	Not reported
Part B Recv Date:	920903
Generator EPA ID:	NYD987007093
Trans1 EPA ID:	NJD982281016
Trans2 EPA ID:	Not reported
TSDF ID:	NJD002200046
Waste Code:	D001 - NON-LISTED IGNITABLE WASTES
Quantity:	04455
Units:	G - Gallons (liquids only)* (8.3 pounds)
Number of Containers:	081
Container Type:	DM - Metal drums, barrels
Handling Method:	R Material recovery of more than 75 percent of the total material.
Specific Gravity:	100
Waste Code:	Not reported
Quantity:	02852
Units:	P - Pounds
Number of Containers:	009
Container Type:	DM - Metal drums, barrels
Handling Method:	R Material recovery of more than 75 percent of the total material.
Specific Gravity:	100

NYCTA - 129TH STREET YARD (Continued) **1000694395**

Year:	92
Manifest Tracking Num:	Not reported
Import Ind:	Not reported
Export Ind:	Not reported
Discr Quantity Ind:	Not reported
Discr Type Ind:	Not reported
Discr Residue Ind:	Not reported
Discr Partial Reject Ind:	Not reported
Discr Full Reject Ind:	Not reported
Manifest Ref Num:	Not reported
Alt Fac RCRA Id:	Not reported
Alt Fac Sign Date:	Not reported
Mgmt Method Type Code:	Not reported
EPA ID:	NYD987007093
Facility Name:	NYCTA
Facility Address:	129TH STREET & JAMAICA AVENUE
Facility City:	QUEENS
Facility Address 2:	Not reported
Country:	USA
County:	QU
Mailing Name:	NYCTA
Mailing Contact:	LARRY BECKER
Mailing Address:	370 JAY STREET ROOM 809
Mailing Address 2:	Not reported
Mailing City:	BROOKLYN
Mailing State:	NY
Mailing Zip:	Not reported
Mailing Zip4:	Not reported
Mailing Country:	USA
Mailing Phone:	718-330-4581
Document ID:	NJA2988549
Manifest Status:	Not reported
Trans1 State ID:	NJ0000027193
Trans2 State ID:	Not reported
Generator Ship Date:	09/24/1998
Trans1 Recv Date:	09/24/1998
Trans2 Recv Date:	Not reported
TSD Site Recv Date:	09/25/1998
Part A Recv Date:	Not reported
Part B Recv Date:	Not reported
Generator EPA ID:	NYD987007093
Trans1 EPA ID:	NJD002200046
Trans2 EPA ID:	Not reported
TSDF ID:	S5811
Waste Code:	D001 - NON-LISTED IGNITABLE WASTES
Quantity:	00001
Units:	Y - Cubic yards* (.85 tons)
Number of Containers:	001
Container Type:	CM - Metal boxes, cases, roll-offs
Handling Method:	B Incineration, heat recovery, burning.
Specific Gravity:	01.00
Waste Code:	D002 - NON-LISTED CORROSIVE WASTES
Quantity:	00005
Units:	G - Gallons (liquids only)* (8.3 pounds)
Number of Containers:	001
Container Type:	DM - Metal drums, barrels

NYCTA - 129TH STREET YARD (Continued) **1000694395**

Handling Method:	T Chemical, physical, or biological treatment.
Specific Gravity:	01.00
Waste Code:	D001 - NON-LISTED IGNITABLE WASTES
Quantity:	00035
Units:	G - Gallons (liquids only)* (8.3 pounds)
Number of Containers:	002
Container Type:	DM - Metal drums, barrels
Handling Method:	B Incineration, heat recovery, burning.
Specific Gravity:	01.00
Year:	98
Manifest Tracking Num:	Not reported
Import Ind:	Not reported
Export Ind:	Not reported
Discr Quantity Ind:	Not reported
Discr Type Ind:	Not reported
Discr Residue Ind:	Not reported
Discr Partial Reject Ind:	Not reported
Discr Full Reject Ind:	Not reported
Manifest Ref Num:	Not reported
Alt Fac RCRA Id:	Not reported
Alt Fac Sign Date:	Not reported
Mgmt Method Type Code:	Not reported
EPA ID:	NYD987007093
Facility Name:	NYCTA
Facility Address:	129TH STREET & JAMAICA AVENUE
Facility City:	QUEENS
Facility Address 2:	Not reported
Country:	USA
County:	QU
Mailing Name:	NYCTA
Mailing Contact:	LARRY BECKER
Mailing Address:	370 JAY STREET ROOM 809
Mailing Address 2:	Not reported
Mailing City:	BROOKLYN
Mailing State:	NY
Mailing Zip:	Not reported
Mailing Zip4:	Not reported
Mailing Country:	USA
Mailing Phone:	718-330-4581
Document ID:	CTF0964095
Manifest Status:	Not reported
Trans1 State ID:	NJD003812047
Trans2 State ID:	NJD003812047
Generator Ship Date:	08/01/2001
Trans1 Recv Date:	08/01/2001
Trans2 Recv Date:	08/06/2001
TSD Site Recv Date:	08/06/2001
Part A Recv Date:	Not reported
Part B Recv Date:	Not reported
Generator EPA ID:	NYD987007093
Trans1 EPA ID:	CTD021816889
Trans2 EPA ID:	Not reported
TSDF ID:	AE384L
Waste Code:	F003 - UNKNOWN
Quantity:	00165
Units:	G - Gallons (liquids only)* (8.3 pounds)

NYCTA - 129TH STREET YARD (Continued) **1000694395**

Number of Containers:	003
Container Type:	DM - Metal drums, barrels
Handling Method:	B Incineration, heat recovery, burning.
Specific Gravity:	01.00
Year:	01
Manifest Tracking Num:	Not reported
Import Ind:	Not reported
Export Ind:	Not reported
Discr Quantity Ind:	Not reported
Discr Type Ind:	Not reported
Discr Residue Ind:	Not reported
Discr Partial Reject Ind:	Not reported
Discr Full Reject Ind:	Not reported
Manifest Ref Num:	Not reported
Alt Fac RCRA Id:	Not reported
Alt Fac Sign Date:	Not reported
Mgmt Method Type Code:	Not reported
EPA ID:	NYD987007093
Facility Name:	NYCTA
Facility Address:	129TH STREET & JAMAICA AVENUE
Facility City:	QUEENS
Facility Address 2:	Not reported
Country:	USA
County:	QU
Mailing Name:	NYCTA
Mailing Contact:	LARRY BECKER
Mailing Address:	370 JAY STREET ROOM 809
Mailing Address 2:	Not reported
Mailing City:	BROOKLYN
Mailing State:	NY
Mailing Zip:	Not reported
Mailing Zip4:	Not reported
Mailing Country:	USA
Mailing Phone:	718-330-4581
Document ID:	CTF0964111
Manifest Status:	Not reported
Trans1 State ID:	NJD003812047
Trans2 State ID:	NJD003812047
Generator Ship Date:	12/06/2001
Trans1 Recv Date:	12/06/2001
Trans2 Recv Date:	12/13/2001
TSD Site Recv Date:	12/13/2001
Part A Recv Date:	Not reported
Part B Recv Date:	Not reported
Generator EPA ID:	NYD987007093
Trans1 EPA ID:	CTD021816889
Trans2 EPA ID:	Not reported
TSDF ID:	AE384L
Waste Code:	F003 - UNKNOWN
Quantity:	00165
Units:	G - Gallons (liquids only)* (8.3 pounds)
Number of Containers:	003
Container Type:	DM - Metal drums, barrels
Handling Method:	B Incineration, heat recovery, burning.
Specific Gravity:	01.00
Year:	01

NYCTA - 129TH STREET YARD (Continued) **1000694395**

Manifest Tracking Num:	Not reported
Import Ind:	Not reported
Export Ind:	Not reported
Discr Quantity Ind:	Not reported
Discr Type Ind:	Not reported
Discr Residue Ind:	Not reported
Discr Partial Reject Ind:	Not reported
Discr Full Reject Ind:	Not reported
Manifest Ref Num:	Not reported
Alt Fac RCRA Id:	Not reported
Alt Fac Sign Date:	Not reported
Mgmt Method Type Code:	Not reported
EPA ID:	NYD987007093
Facility Name:	NYCTA
Facility Address:	129TH STREET & JAMAICA AVENUE
Facility City:	QUEENS
Facility Address 2:	Not reported
Country:	USA
County:	QU
Mailing Name:	NYCTA
Mailing Contact:	LARRY BECKER
Mailing Address:	370 JAY STREET ROOM 809
Mailing Address 2:	Not reported
Mailing City:	BROOKLYN
Mailing State:	NY
Mailing Zip:	Not reported
Mailing Zip4:	Not reported
Mailing Country:	USA
Mailing Phone:	718-330-4581
Document ID:	NJA5075828
Manifest Status:	Not reported
Trans1 State ID:	S5811
Trans2 State ID:	Not reported
Generator Ship Date:	01/16/2004
Trans1 Recv Date:	01/16/2004
Trans2 Recv Date:	Not reported
TSD Site Recv Date:	01/16/2004
Part A Recv Date:	Not reported
Part B Recv Date:	Not reported
Generator EPA ID:	NYD987007093
Trans1 EPA ID:	NJ0000027193
Trans2 EPA ID:	Not reported
TSDF ID:	NJD002200
Waste Code:	F005 - UNKNOWN
Quantity:	00220
Units:	G - Gallons (liquids only)* (8.3 pounds)
Number of Containers:	004
Container Type:	DM - Metal drums, barrels
Handling Method:	B Incineration, heat recovery, burning.
Specific Gravity:	01.00
Year:	04
Manifest Tracking Num:	Not reported
Import Ind:	Not reported
Export Ind:	Not reported
Discr Quantity Ind:	Not reported
Discr Type Ind:	Not reported

NYCTA - 129TH STREET YARD (Continued) **1000694395**

Discr Residue Ind:	Not reported
Discr Partial Reject Ind:	Not reported
Discr Full Reject Ind:	Not reported
Manifest Ref Num:	Not reported
Alt Fac RCRA Id:	Not reported
Alt Fac Sign Date:	Not reported
Mgmt Method Type Code:	Not reported
EPA ID:	NYD987007093
Facility Name:	NYCTA
Facility Address:	129TH STREET & JAMAICA AVENUE
Facility City:	QUEENS
Facility Address 2:	Not reported
Country:	USA
County:	QU
Mailing Name:	NYCTA
Mailing Contact:	LARRY BECKER
Mailing Address:	370 JAY STREET ROOM 809
Mailing Address 2:	Not reported
Mailing City:	BROOKLYN
Mailing State:	NY
Mailing Zip:	Not reported
Mailing Zip4:	Not reported
Mailing Country:	USA
Mailing Phone:	718-330-4581
Document ID:	NJA5209427
Manifest Status:	Not reported
Trans1 State ID:	S5811
Trans2 State ID:	Not reported
Generator Ship Date:	09/21/2004
Trans1 Recv Date:	09/21/2004
Trans2 Recv Date:	Not reported
TSD Site Recv Date:	09/21/2004
Part A Recv Date:	Not reported
Part B Recv Date:	Not reported
Generator EPA ID:	NYD987007093
Trans1 EPA ID:	NJ0000027193
Trans2 EPA ID:	Not reported
TSDF ID:	NJD002200
Waste Code:	F003 - UNKNOWN
Quantity:	00055
Units:	G - Gallons (liquids only)* (8.3 pounds)
Number of Containers:	001
Container Type:	DM - Metal drums, barrels
Handling Method:	B Incineration, heat recovery, burning.
Specific Gravity:	01.00
Waste Code:	D001 - NON-LISTED IGNITABLE WASTES
Quantity:	00165
Units:	G - Gallons (liquids only)* (8.3 pounds)
Number of Containers:	003
Container Type:	DM - Metal drums, barrels
Handling Method:	B Incineration, heat recovery, burning.
Specific Gravity:	01.00
Waste Code:	D001 - NON-LISTED IGNITABLE WASTES
Quantity:	00055
Units:	G - Gallons (liquids only)* (8.3 pounds)
Number of Containers:	001

NYCTA - 129TH STREET YARD (Continued) **1000694395**

Container Type:	DM - Metal drums, barrels
Handling Method:	B Incineration, heat recovery, burning.
Specific Gravity:	01.00
Year:	04
Manifest Tracking Num:	Not reported
Import Ind:	Not reported
Export Ind:	Not reported
Discr Quantity Ind:	Not reported
Discr Type Ind:	Not reported
Discr Residue Ind:	Not reported
Discr Partial Reject Ind:	Not reported
Discr Full Reject Ind:	Not reported
Manifest Ref Num:	Not reported
Alt Fac RCRA Id:	Not reported
Alt Fac Sign Date:	Not reported
Mgmt Method Type Code:	Not reported
EPA ID:	NYD987007093
Facility Name:	NYCTA
Facility Address:	129TH STREET & JAMAICA AVENUE
Facility City:	QUEENS
Facility Address 2:	Not reported
Country:	USA
County:	QU
Mailing Name:	NYCTA
Mailing Contact:	LARRY BECKER
Mailing Address:	370 JAY STREET ROOM 809
Mailing Address 2:	Not reported
Mailing City:	BROOKLYN
Mailing State:	NY
Mailing Zip:	Not reported
Mailing Zip4:	Not reported
Mailing Country:	USA
Mailing Phone:	718-330-4581
Document ID:	NJA1915812
Manifest Status:	Completed copy
Trans1 State ID:	S5811
Trans2 State ID:	Not reported
Generator Ship Date:	941208
Trans1 Recv Date:	941208
Trans2 Recv Date:	Not reported
TSD Site Recv Date:	941208
Part A Recv Date:	Not reported
Part B Recv Date:	941229
Generator EPA ID:	NYD987007093
Trans1 EPA ID:	NJD982281016
Trans2 EPA ID:	Not reported
TSDF ID:	NJD002200046
Waste Code:	D001 - NON-LISTED IGNITABLE WASTES
Quantity:	00990
Units:	G - Gallons (liquids only)* (8.3 pounds)
Number of Containers:	018
Container Type:	DM - Metal drums, barrels
Handling Method:	R Material recovery of more than 75 percent of the total material.
Specific Gravity:	100
Year:	94
Manifest Tracking Num:	Not reported

NYCTA - 129TH STREET YARD (Continued) **1000694395**

Import Ind:	Not reported
Export Ind:	Not reported
Discr Quantity Ind:	Not reported
Discr Type Ind:	Not reported
Discr Residue Ind:	Not reported
Discr Partial Reject Ind:	Not reported
Discr Full Reject Ind:	Not reported
Manifest Ref Num:	Not reported
Alt Fac RCRA Id:	Not reported
Alt Fac Sign Date:	Not reported
Mgmt Method Type Code:	Not reported
EPA ID:	NYD987007093
Facility Name:	NYCTA
Facility Address:	129TH STREET & JAMAICA AVENUE
Facility City:	QUEENS
Facility Address 2:	Not reported
Country:	USA
County:	QU
Mailing Name:	NYCTA
Mailing Contact:	LARRY BECKER
Mailing Address:	370 JAY STREET ROOM 809
Mailing Address 2:	Not reported
Mailing City:	BROOKLYN
Mailing State:	NY
Mailing Zip:	Not reported
Mailing Zip4:	Not reported
Mailing Country:	USA
Mailing Phone:	718-330-4581

Document ID:	NJA5252849
Manifest Status:	Not reported
Trans1 State ID:	NJ0000027193
Trans2 State ID:	Not reported
Generator Ship Date:	08/17/2005
Trans1 Recv Date:	08/17/2005
Trans2 Recv Date:	Not reported
TSD Site Recv Date:	08/17/2005
Part A Recv Date:	Not reported
Part B Recv Date:	Not reported
Generator EPA ID:	NYD987007093
Trans1 EPA ID:	S5811
Trans2 EPA ID:	Not reported
TSDF ID:	NJD002200046
Waste Code:	D001 - NON-LISTED IGNITABLE WASTES
Quantity:	00165
Units:	G - Gallons (liquids only)* (8.3 pounds)
Number of Containers:	003
Container Type:	DM - Metal drums, barrels
Handling Method:	B Incineration, heat recovery, burning.
Specific Gravity:	01.00
Year:	Not reported
Manifest Tracking Num:	Not reported
Import Ind:	Not reported
Export Ind:	Not reported
Discr Quantity Ind:	Not reported
Discr Type Ind:	Not reported
Discr Residue Ind:	Not reported

NYCTA - 129TH STREET YARD (Continued) **1000694395**

Discr Partial Reject Ind:	Not reported
Discr Full Reject Ind:	Not reported
Manifest Ref Num:	Not reported
Alt Fac RCRA Id:	Not reported
Alt Fac Sign Date:	Not reported
Mgmt Method Type Code:	Not reported
EPA ID:	NYD987007093
Facility Name:	NYCTA
Facility Address:	129TH STREET & JAMAICA AVENUE
Facility City:	QUEENS
Facility Address 2:	Not reported
Country:	USA
County:	QU
Mailing Name:	NYCTA
Mailing Contact:	LARRY BECKER
Mailing Address:	370 JAY STREET ROOM 809
Mailing Address 2:	Not reported
Mailing City:	BROOKLYN
Mailing State:	NY
Mailing Zip:	Not reported
Mailing Zip4:	Not reported
Mailing Country:	USA
Mailing Phone:	718-330-4581
Document ID:	NJA5213906
Manifest Status:	Not reported
Trans1 State ID:	NJ0000027193
Trans2 State ID:	Not reported
Generator Ship Date:	02/04/2005
Trans1 Recv Date:	02/04/2005
Trans2 Recv Date:	Not reported
TSD Site Recv Date:	02/04/2005
Part A Recv Date:	Not reported
Part B Recv Date:	Not reported
Generator EPA ID:	NYD987007093
Trans1 EPA ID:	S5811
Trans2 EPA ID:	Not reported
TSDF ID:	NJD002200046
Waste Code:	D001 - NON-LISTED IGNITABLE WASTES
Quantity:	00110
Units:	G - Gallons (liquids only)* (8.3 pounds)
Number of Containers:	002
Container Type:	DM - Metal drums, barrels
Handling Method:	B Incineration, heat recovery, burning.
Specific Gravity:	01.00
Waste Code:	D001 - NON-LISTED IGNITABLE WASTES
Quantity:	00110
Units:	G - Gallons (liquids only)* (8.3 pounds)
Number of Containers:	002
Container Type:	DM - Metal drums, barrels
Handling Method:	Not reported
Specific Gravity:	01.00
Waste Code:	D001 - NON-LISTED IGNITABLE WASTES
Quantity:	00220
Units:	G - Gallons (liquids only)* (8.3 pounds)
Number of Containers:	004
Container Type:	DM - Metal drums, barrels

NYCTA - 129TH STREET YARD (Continued) **1000694395**

Handling Method:	B Incineration, heat recovery, burning.
Specific Gravity:	01.00
Waste Code:	Not reported
Quantity:	Not reported
Units:	Not reported
Number of Containers:	Not reported
Container Type:	Not reported
Handling Method:	B Incineration, heat recovery, burning.
Specific Gravity:	Not reported
Year:	Not reported
Manifest Tracking Num:	Not reported
Import Ind:	Not reported
Export Ind:	Not reported
Discr Quantity Ind:	Not reported
Discr Type Ind:	Not reported
Discr Residue Ind:	Not reported
Discr Partial Reject Ind:	Not reported
Discr Full Reject Ind:	Not reported
Manifest Ref Num:	Not reported
Alt Fac RCRA Id:	Not reported
Alt Fac Sign Date:	Not reported
Mgmt Method Type Code:	Not reported
EPA ID:	NYD987007093
Facility Name:	NYCTA
Facility Address:	129TH STREET & JAMAICA AVENUE
Facility City:	QUEENS
Facility Address 2:	Not reported
Country:	USA
County:	QU
Mailing Name:	NYCTA
Mailing Contact:	LARRY BECKER
Mailing Address:	370 JAY STREET ROOM 809
Mailing Address 2:	Not reported
Mailing City:	BROOKLYN
Mailing State:	NY
Mailing Zip:	Not reported
Mailing Zip4:	Not reported
Mailing Country:	USA
Mailing Phone:	718-330-4581
Document ID:	NJA2161093
Manifest Status:	Completed copy
Trans1 State ID:	S5811
Trans2 State ID:	Not reported
Generator Ship Date:	950522
Trans1 Recv Date:	950522
Trans2 Recv Date:	Not reported
TSD Site Recv Date:	950522
Part A Recv Date:	950719
Part B Recv Date:	950606
Generator EPA ID:	NYD987007093
Trans1 EPA ID:	NJD982281016
Trans2 EPA ID:	Not reported
TSDF ID:	NJD002200046
Waste Code:	D002 - NON-LISTED CORROSIVE WASTES
Quantity:	00275
Units:	G - Gallons (liquids only)* (8.3 pounds)

NYCTA - 129TH STREET YARD (Continued) **1000694395**

Number of Containers:	005
Container Type:	DM - Metal drums, barrels
Handling Method:	T Chemical, physical, or biological treatment.
Specific Gravity:	100
Waste Code:	Not reported
Quantity:	00165
Units:	G - Gallons (liquids only)* (8.3 pounds)
Number of Containers:	003
Container Type:	DM - Metal drums, barrels
Handling Method:	B Incineration, heat recovery, burning.
Specific Gravity:	100
Year:	95
Manifest Tracking Num:	Not reported
Import Ind:	Not reported
Export Ind:	Not reported
Discr Quantity Ind:	Not reported
Discr Type Ind:	Not reported
Discr Residue Ind:	Not reported
Discr Partial Reject Ind:	Not reported
Discr Full Reject Ind:	Not reported
Manifest Ref Num:	Not reported
Alt Fac RCRA Id:	Not reported
Alt Fac Sign Date:	Not reported
Mgmt Method Type Code:	Not reported
EPA ID:	NYD987007093
Facility Name:	NYCTA
Facility Address:	129TH STREET & JAMAICA AVENUE
Facility City:	QUEENS
Facility Address 2:	Not reported
Country:	USA
County:	QU
Mailing Name:	NYCTA
Mailing Contact:	LARRY BECKER
Mailing Address:	370 JAY STREET ROOM 809
Mailing Address 2:	Not reported
Mailing City:	BROOKLYN
Mailing State:	NY
Mailing Zip:	Not reported
Mailing Zip4:	Not reported
Mailing Country:	USA
Mailing Phone:	718-330-4581
Document ID:	NJA2161094
Manifest Status:	Completed copy
Trans1 State ID:	S5811
Trans2 State ID:	Not reported
Generator Ship Date:	950522
Trans1 Recv Date:	950522
Trans2 Recv Date:	Not reported
TSD Site Recv Date:	950522
Part A Recv Date:	Not reported
Part B Recv Date:	950606
Generator EPA ID:	NYD987007093
Trans1 EPA ID:	NJD982281016
Trans2 EPA ID:	Not reported
TSDF ID:	NJD002200046
Waste Code:	D001 - NON-LISTED IGNITABLE WASTES

NYCTA - 129TH STREET YARD (Continued) **1000694395**

Quantity:	00275
Units:	G - Gallons (liquids only)* (8.3 pounds)
Number of Containers:	005
Container Type:	DM - Metal drums, barrels
Handling Method:	T Chemical, physical, or biological treatment.
Specific Gravity:	100
Year:	95
Manifest Tracking Num:	Not reported
Import Ind:	Not reported
Export Ind:	Not reported
Discr Quantity Ind:	Not reported
Discr Type Ind:	Not reported
Discr Residue Ind:	Not reported
Discr Partial Reject Ind:	Not reported
Discr Full Reject Ind:	Not reported
Manifest Ref Num:	Not reported
Alt Fac RCRA Id:	Not reported
Alt Fac Sign Date:	Not reported
Mgmt Method Type Code:	Not reported
EPA ID:	NYD987007093
Facility Name:	NYCTA
Facility Address:	129TH STREET & JAMAICA AVENUE
Facility City:	QUEENS
Facility Address 2:	Not reported
Country:	USA
County:	QU
Mailing Name:	NYCTA
Mailing Contact:	LARRY BECKER
Mailing Address:	370 JAY STREET ROOM 809
Mailing Address 2:	Not reported
Mailing City:	BROOKLYN
Mailing State:	NY
Mailing Zip:	Not reported
Mailing Zip4:	Not reported
Mailing Country:	USA
Mailing Phone:	718-330-4581
Document ID:	NJA2170879
Manifest Status:	Completed copy
Trans1 State ID:	S5811
Trans2 State ID:	Not reported
Generator Ship Date:	950622
Trans1 Recv Date:	950622
Trans2 Recv Date:	Not reported
TSD Site Recv Date:	950622
Part A Recv Date:	Not reported
Part B Recv Date:	950706
Generator EPA ID:	NYD987007093
Trans1 EPA ID:	NJ0000027193
Trans2 EPA ID:	Not reported
TSDF ID:	NJD002200046
Waste Code:	D001 - NON-LISTED IGNITABLE WASTES
Quantity:	00055
Units:	G - Gallons (liquids only)* (8.3 pounds)
Number of Containers:	001
Container Type:	DM - Metal drums, barrels
Handling Method:	B Incineration, heat recovery, burning.

NYCTA - 129TH STREET YARD (Continued) **1000694395**

Specific Gravity:	100
Waste Code:	Not reported
Quantity:	00055
Units:	G - Gallons (liquids only)* (8.3 pounds)
Number of Containers:	001
Container Type:	DM - Metal drums, barrels
Handling Method:	T Chemical, physical, or biological treatment.
Specific Gravity:	100
Waste Code:	Not reported
Quantity:	00055
Units:	G - Gallons (liquids only)* (8.3 pounds)
Number of Containers:	001
Container Type:	DM - Metal drums, barrels
Handling Method:	T Chemical, physical, or biological treatment.
Specific Gravity:	100
Year:	95
Manifest Tracking Num:	Not reported
Import Ind:	Not reported
Export Ind:	Not reported
Discr Quantity Ind:	Not reported
Discr Type Ind:	Not reported
Discr Residue Ind:	Not reported
Discr Partial Reject Ind:	Not reported
Discr Full Reject Ind:	Not reported
Manifest Ref Num:	Not reported
Alt Fac RCRA Id:	Not reported
Alt Fac Sign Date:	Not reported
Mgmt Method Type Code:	Not reported
EPA ID:	NYD987007093
Facility Name:	NYCTA
Facility Address:	129TH STREET & JAMAICA AVENUE
Facility City:	QUEENS
Facility Address 2:	Not reported
Country:	USA
County:	QU
Mailing Name:	NYCTA
Mailing Contact:	LARRY BECKER
Mailing Address:	370 JAY STREET ROOM 809
Mailing Address 2:	Not reported
Mailing City:	BROOKLYN
Mailing State:	NY
Mailing Zip:	Not reported
Mailing Zip4:	Not reported
Mailing Country:	USA
Mailing Phone:	718-330-4581
Document ID:	NJA2170878
Manifest Status:	Completed copy
Trans1 State ID:	S5811
Trans2 State ID:	Not reported
Generator Ship Date:	950622
Trans1 Recv Date:	950622
Trans2 Recv Date:	Not reported
TSD Site Recv Date:	950622
Part A Recv Date:	Not reported
Part B Recv Date:	950706
Generator EPA ID:	NYD987007093

NYCTA - 129TH STREET YARD (Continued) **1000694395**

Trans1 EPA ID:	NJ0000027193
Trans2 EPA ID:	Not reported
TSDF ID:	NJD002200046
Waste Code:	D031 - HEPRACHLOR 0.008 MG/L TCLP
Quantity:	00055
Units:	G - Gallons (liquids only)* (8.3 pounds)
Number of Containers:	001
Container Type:	DM - Metal drums, barrels
Handling Method:	B Incineration, heat recovery, burning.
Specific Gravity:	100
Waste Code:	Not reported
Quantity:	00055
Units:	G - Gallons (liquids only)* (8.3 pounds)
Number of Containers:	001
Container Type:	DM - Metal drums, barrels
Handling Method:	B Incineration, heat recovery, burning.
Specific Gravity:	100
Waste Code:	Not reported
Quantity:	00005
Units:	G - Gallons (liquids only)* (8.3 pounds)
Number of Containers:	001
Container Type:	DM - Metal drums, barrels
Handling Method:	B Incineration, heat recovery, burning.
Specific Gravity:	100
Year:	95
Manifest Tracking Num:	Not reported
Import Ind:	Not reported
Export Ind:	Not reported
Discr Quantity Ind:	Not reported
Discr Type Ind:	Not reported
Discr Residue Ind:	Not reported
Discr Partial Reject Ind:	Not reported
Discr Full Reject Ind:	Not reported
Manifest Ref Num:	Not reported
Alt Fac RCRA Id:	Not reported
Alt Fac Sign Date:	Not reported
Mgmt Method Type Code:	Not reported
EPA ID:	NYD987007093
Facility Name:	NYCTA
Facility Address:	129TH STREET & JAMAICA AVENUE
Facility City:	QUEENS
Facility Address 2:	Not reported
Country:	USA
County:	QU
Mailing Name:	NYCTA
Mailing Contact:	LARRY BECKER
Mailing Address:	370 JAY STREET ROOM 809
Mailing Address 2:	Not reported
Mailing City:	BROOKLYN
Mailing State:	NY
Mailing Zip:	Not reported
Mailing Zip4:	Not reported
Mailing Country:	USA
Mailing Phone:	718-330-4581
Document ID:	NJA2170877
Manifest Status:	Completed copy

NYCTA - 129TH STREET YARD (Continued) **1000694395**

Trans1 State ID:	S5811
Trans2 State ID:	Not reported
Generator Ship Date:	950622
Trans1 Recv Date:	950622
Trans2 Recv Date:	Not reported
TSD Site Recv Date:	950622
Part A Recv Date:	Not reported
Part B Recv Date:	950706
Generator EPA ID:	NYD987007093
Trans1 EPA ID:	NJ0000027193
Trans2 EPA ID:	Not reported
TSDF ID:	NJD002200046
Waste Code:	D002 - NON-LISTED CORROSIVE WASTES
Quantity:	00055
Units:	G - Gallons (liquids only)* (8.3 pounds)
Number of Containers:	001
Container Type:	DM - Metal drums, barrels
Handling Method:	T Chemical, physical, or biological treatment.
Specific Gravity:	100
Waste Code:	Not reported
Quantity:	00055
Units:	G - Gallons (liquids only)* (8.3 pounds)
Number of Containers:	001
Container Type:	DM - Metal drums, barrels
Handling Method:	B Incineration, heat recovery, burning.
Specific Gravity:	100
Year:	95
Manifest Tracking Num:	Not reported
Import Ind:	Not reported
Export Ind:	Not reported
Discr Quantity Ind:	Not reported
Discr Type Ind:	Not reported
Discr Residue Ind:	Not reported
Discr Partial Reject Ind:	Not reported
Discr Full Reject Ind:	Not reported
Manifest Ref Num:	Not reported
Alt Fac RCRA Id:	Not reported
Alt Fac Sign Date:	Not reported
Mgmt Method Type Code:	Not reported
EPA ID:	NYD987007093
Facility Name:	NYCTA
Facility Address:	129TH STREET & JAMAICA AVENUE
Facility City:	QUEENS
Facility Address 2:	Not reported
Country:	USA
County:	QU
Mailing Name:	NYCTA
Mailing Contact:	LARRY BECKER
Mailing Address:	370 JAY STREET ROOM 809
Mailing Address 2:	Not reported
Mailing City:	BROOKLYN
Mailing State:	NY
Mailing Zip:	Not reported
Mailing Zip4:	Not reported
Mailing Country:	USA
Mailing Phone:	718-330-4581

NYCTA - 129TH STREET YARD (Continued) **1000694395**

Document ID:	CTF0964226
Manifest Status:	Not reported
Trans1 State ID:	NJD003812047
Trans2 State ID:	NJD003812047
Generator Ship Date:	12/21/2000
Trans1 Recv Date:	12/21/2000
Trans2 Recv Date:	12/28/2000
TSD Site Recv Date:	12/28/2000
Part A Recv Date:	Not reported
Part B Recv Date:	Not reported
Generator EPA ID:	NYD987007093
Trans1 EPA ID:	CTD021816889
Trans2 EPA ID:	Not reported
TSDF ID:	AE384L
Waste Code:	F003 - UNKNOWN
Quantity:	00255
Units:	G - Gallons (liquids only)* (8.3 pounds)
Number of Containers:	003
Container Type:	DM - Metal drums, barrels
Handling Method:	B Incineration, heat recovery, burning.
Specific Gravity:	01.00
Year:	00
Manifest Tracking Num:	Not reported
Import Ind:	Not reported
Export Ind:	Not reported
Discr Quantity Ind:	Not reported
Discr Type Ind:	Not reported
Discr Residue Ind:	Not reported
Discr Partial Reject Ind:	Not reported
Discr Full Reject Ind:	Not reported
Manifest Ref Num:	Not reported
Alt Fac RCRA Id:	Not reported
Alt Fac Sign Date:	Not reported
Mgmt Method Type Code:	Not reported
EPA ID:	NYD987007093
Facility Name:	NYCTA
Facility Address:	129TH STREET & JAMAICA AVENUE
Facility City:	QUEENS
Facility Address 2:	Not reported
Country:	USA
County:	QU
Mailing Name:	NYCTA
Mailing Contact:	LARRY BECKER
Mailing Address:	370 JAY STREET ROOM 809
Mailing Address 2:	Not reported
Mailing City:	BROOKLYN
Mailing State:	NY
Mailing Zip:	Not reported
Mailing Zip4:	Not reported
Mailing Country:	USA
Mailing Phone:	718-330-4581

Document ID:	NJA3180648
Manifest Status:	Not reported
Trans1 State ID:	NJD003812047
Trans2 State ID:	NJD003812047
Generator Ship Date:	12/21/2000

NYCTA - 129TH STREET YARD (Continued) **1000694395**

Trans1 Recv Date:	12/21/2000
Trans2 Recv Date:	12/22/2000
TSD Site Recv Date:	12/22/2000
Part A Recv Date:	Not reported
Part B Recv Date:	Not reported
Generator EPA ID:	NYD987007093
Trans1 EPA ID:	NJD002200046
Trans2 EPA ID:	Not reported
TSDF ID:	H10376
Waste Code:	D008 - LEAD 5.0 MG/L TCLP
Quantity:	00215
Units:	P - Pounds
Number of Containers:	001
Container Type:	DM - Metal drums, barrels
Handling Method:	T Chemical, physical, or biological treatment.
Specific Gravity:	01.00
Year:	00
Manifest Tracking Num:	Not reported
Import Ind:	Not reported
Export Ind:	Not reported
Discr Quantity Ind:	Not reported
Discr Type Ind:	Not reported
Discr Residue Ind:	Not reported
Discr Partial Reject Ind:	Not reported
Discr Full Reject Ind:	Not reported
Manifest Ref Num:	Not reported
Alt Fac RCRA Id:	Not reported
Alt Fac Sign Date:	Not reported
Mgmt Method Type Code:	Not reported
EPA ID:	NYD987007093
Facility Name:	NYCTA
Facility Address:	129TH STREET & JAMAICA AVENUE
Facility City:	QUEENS
Facility Address 2:	Not reported
Country:	USA
County:	QU
Mailing Name:	NYCTA
Mailing Contact:	LARRY BECKER
Mailing Address:	370 JAY STREET ROOM 809
Mailing Address 2:	Not reported
Mailing City:	BROOKLYN
Mailing State:	NY
Mailing Zip:	Not reported
Mailing Zip4:	Not reported
Mailing Country:	USA
Mailing Phone:	718-330-4581
Document ID:	NJA5121611
Manifest Status:	Not reported
Trans1 State ID:	NJD003812047
Trans2 State ID:	NJD003812047
Generator Ship Date:	09/17/2003
Trans1 Recv Date:	09/17/2003
Trans2 Recv Date:	09/19/2003
TSD Site Recv Date:	09/19/2003
Part A Recv Date:	Not reported
Part B Recv Date:	Not reported

NYCTA - 129TH STREET YARD (Continued) **1000694395**

Generator EPA ID:	NYD987007093
Trans1 EPA ID:	NJD002200046
Trans2 EPA ID:	Not reported
TSDF ID:	H10376
Waste Code:	D001 - NON-LISTED IGNITABLE WASTES
Quantity:	00165
Units:	G - Gallons (liquids only)* (8.3 pounds)
Number of Containers:	003
Container Type:	DM - Metal drums, barrels
Handling Method:	B Incineration, heat recovery, burning.
Specific Gravity:	01.00
Year:	03
Manifest Tracking Num:	Not reported
Import Ind:	Not reported
Export Ind:	Not reported
Discr Quantity Ind:	Not reported
Discr Type Ind:	Not reported
Discr Residue Ind:	Not reported
Discr Partial Reject Ind:	Not reported
Discr Full Reject Ind:	Not reported
Manifest Ref Num:	Not reported
Alt Fac RCRA Id:	Not reported
Alt Fac Sign Date:	Not reported
Mgmt Method Type Code:	Not reported
EPA ID:	NYD987007093
Facility Name:	NYCTA
Facility Address:	129TH STREET & JAMAICA AVENUE
Facility City:	QUEENS
Facility Address 2:	Not reported
Country:	USA
County:	QU
Mailing Name:	NYCTA
Mailing Contact:	LARRY BECKER
Mailing Address:	370 JAY STREET ROOM 809
Mailing Address 2:	Not reported
Mailing City:	BROOKLYN
Mailing State:	NY
Mailing Zip:	Not reported
Mailing Zip4:	Not reported
Mailing Country:	USA
Mailing Phone:	718-330-4581

Document ID:	NJA4123176
Manifest Status:	Not reported
Trans1 State ID:	NJD003812047
Trans2 State ID:	NJD003812047
Generator Ship Date:	04/03/2003
Trans1 Recv Date:	04/03/2003
Trans2 Recv Date:	04/11/2003
TSD Site Recv Date:	04/11/2003
Part A Recv Date:	Not reported
Part B Recv Date:	Not reported
Generator EPA ID:	NYD987007093
Trans1 EPA ID:	NJD002200046
Trans2 EPA ID:	Not reported
TSDF ID:	H10376
Waste Code:	D001 - NON-LISTED IGNITABLE WASTES

NYCTA - 129TH STREET YARD (Continued) **1000694395**

Quantity:	00165
Units:	G - Gallons (liquids only)* (8.3 pounds)
Number of Containers:	003
Container Type:	DM - Metal drums, barrels
Handling Method:	B Incineration, heat recovery, burning.
Specific Gravity:	01.00
Year:	03
Manifest Tracking Num:	Not reported
Import Ind:	Not reported
Export Ind:	Not reported
Discr Quantity Ind:	Not reported
Discr Type Ind:	Not reported
Discr Residue Ind:	Not reported
Discr Partial Reject Ind:	Not reported
Discr Full Reject Ind:	Not reported
Manifest Ref Num:	Not reported
Alt Fac RCRA Id:	Not reported
Alt Fac Sign Date:	Not reported
Mgmt Method Type Code:	Not reported
EPA ID:	NYD987007093
Facility Name:	NYCTA
Facility Address:	129TH STREET & JAMAICA AVENUE
Facility City:	QUEENS
Facility Address 2:	Not reported
Country:	USA
County:	QU
Mailing Name:	NYCTA
Mailing Contact:	LARRY BECKER
Mailing Address:	370 JAY STREET ROOM 809
Mailing Address 2:	Not reported
Mailing City:	BROOKLYN
Mailing State:	NY
Mailing Zip:	Not reported
Mailing Zip4:	Not reported
Mailing Country:	USA
Mailing Phone:	718-330-4581

Click this hyperlink while viewing on your computer to access
12 additional NY_MANIFEST: record(s) in the EDR Site Report.

CT MANIFEST:

Manifest No:	Not reported
Waste Occurence:	Not reported
UNNA:	Not reported
Hazard Class:	Not reported
US Dot Description:	Not reported
No of Containers:	Not reported
Container Type:	Not reported
Quantity:	Not reported
Weight/Volume:	Not reported
Additional Description:	Not reported
Handling Code:	Not reported
Date Record Was Last Modified:	Not reported
DEO Who Last Modified Record:	Not reported
Manifest No:	Not reported
Waste Occurence:	Not reported
EPA Waste Code:	Not reported

NYCTA - 129TH STREET YARD (Continued) **1000694395**

Recycled Waste?:	Not reported
Date Record Was Last Modified:	Not reported
DEO Who Last Modified Record:	Not reported
Year:	2001
Manifest ID:	CTF0964095
TSDF EPA ID:	CTD021816889
TSDF Name:	UNITED OIL RECOVERY INC
TSDF Address:	136 GRACEY AVE
TSDF City,St,Zip:	MERIDEN, CT 06450
TSDF Country:	USA
TSDF Telephone:	Not reported
Transport Date:	08/01/01
Transporter EPA ID:	NJD003812047
Transporter Name:	ALLSTATE POWER VAC INC
Transporter Country:	USA
Transporter Phone:	Not reported
Trans 2 Date:	08/06/01
Trans 2 EPA ID:	NJD003812047
Trans 2 Name:	ALLSTATE POWER VAC INC
Trans 2 Address:	Not reported
Trans 2 City,St,Zip:	CT
Trans 2 Country:	USA
Trans 2 Phone:	Not reported
Generator EPA ID:	NYD987007093
Gererator Phone:	7183304581
Generator Address:	Not reported
Generator City,State,Zip:	Not reported
Generator Country:	Not reported
Special Handling:	Not reported
Discrepancies:	No
Date Shipped:	08/01/01
Date Received:	08/06/01
Last modified date:	04/27/04
Last modified by:	IG
Comments:	Not reported
Year:	2001
Manifest ID:	CTF0964111
TSDF EPA ID:	CTD021816889
TSDF Name:	UNITED OIL RECOVERY INC
TSDF Address:	136 GRACEY AVE
TSDF City,St,Zip:	MERIDEN, CT 06450
TSDF Country:	USA
TSDF Telephone:	Not reported
Transport Date:	12/06/01
Transporter EPA ID:	NJD003812047
Transporter Name:	ALLSTATE POWER VAC INC
Transporter Country:	USA
Transporter Phone:	Not reported
Trans 2 Date:	12/13/01
Trans 2 EPA ID:	NJD003812047
Trans 2 Name:	ALLSTATE POWER VAC INC
Trans 2 Address:	Not reported
Trans 2 City,St,Zip:	CT
Trans 2 Country:	USA
Trans 2 Phone:	Not reported
Generator EPA ID:	NYD987007093
Gererator Phone:	7183304581

NYCTA - 129TH STREET YARD (Continued) **1000694395**

Generator Address:	Not reported
Generator City,State,Zip:	Not reported
Generator Country:	Not reported
Special Handling:	Not reported
Discrepancies:	No
Date Shipped:	12/06/01
Date Received:	12/13/01
Last modified date:	04/27/04
Last modified by:	IG
Comments:	Not reported
Year:	2000
Manifest ID:	CTF0964226
TSDF EPA ID:	CTD021816889
TSDF Name:	UNITED OIL RECOVERY INC./UIS DBA ADVANCED LIQ. REC
TSDF Address:	136 GRACEY AVE.
TSDF City,St,Zip:	MERIDEN, CT 06451
TSDF Country:	USA
TSDF Telephone:	Not reported
Transport Date:	12/21/00
Transporter EPA ID:	NJD003812047
Transporter Name:	ALLSTATE POWER VAC INC
Transporter Country:	USA
Transporter Phone:	Not reported
Trans 2 Date:	12/28/00
Trans 2 EPA ID:	NJD003812047
Trans 2 Name:	ALLSTATE POWER VAC INC
Trans 2 Address:	Not reported
Trans 2 City,St,Zip:	CT
Trans 2 Country:	USA
Trans 2 Phone:	Not reported
Generator EPA ID:	NYD987007093
Gererator Phone:	7183304581
Generator Address:	Not reported
Generator City,State,Zip:	Not reported
Generator Country:	Not reported
Special Handling:	Not reported
Discrepancies:	No
Date Shipped:	12/21/00
Date Received:	12/28/00
Last modified date:	04/27/04
Last modified by:	IG
Comments:	Not reported

NJ MANIFEST:

Manifest Code:	NJA5311313
EPA ID:	NYD987007093
Date Shipped:	20060309
TSDF EPA ID:	NJD002200046
Transporter EPA ID:	NJ0000027193
Transporter 2 EPA ID:	Not reported
Date Trans1 Transported Waste:	060309
Date Trans2 Transported Waste:	000000
Date TSDF Received Waste:	060309
Tranporter 1 Decal:	Not reported
Tranporter 2 Decal:	Not reported
Data Entry Number:	06190621
Reference Manifest Number:	Not reported

NYCTA - 129TH STREET YARD (Continued) **1000694395**

Was Load Rejected (Y/N): No
Reason Load Was Rejected: Not reported
Waste Code: D001
Quantity: 470
Unit: G
Hand Code: S01

Waste Code: D001
Quantity: 330
Unit: G
Hand Code: S01

Manifest Code: NJA5312758
EPA ID: NYD987007093
Date Shipped: 20060328
TSDF EPA ID: NJD002200046
Transporter EPA ID: NJ0000027193
Transporter 2 EPA ID: Not reported
Date Trans1 Transported Waste: 060328
Date Trans2 Transported Waste: 000000
Date TSDF Received Waste: 060328
Tranporter 1 Decal: Not reported
Tranporter 2 Decal: Not reported
Data Entry Number: 05120621
Reference Manifest Number: Not reported
Was Load Rejected (Y/N): No
Reason Load Was Rejected: Not reported
Waste Code: D002
Quantity: 4
Unit: G
Hand Code: S01

Waste Code: D001
Quantity: 330
Unit: G
Hand Code: S01

Manifest Code: NJA5345697
EPA ID: NYD987007093
Date Shipped: 20060803
TSDF EPA ID: NJD002200046
Transporter EPA ID: NJ0000027193
Transporter 2 EPA ID: Not reported
Date Trans1 Transported Waste: 060803
Date Trans2 Transported Waste: 000000
Date TSDF Received Waste: 060803
Tranporter 1 Decal: Not reported
Tranporter 2 Decal: Not reported
Data Entry Number: 09180622
Reference Manifest Number: Not reported
Was Load Rejected (Y/N): No
Reason Load Was Rejected: Not reported
Waste Code: D001

NYCTA - 129TH STREET YARD (Continued) **1000694395**

Quantity: 2000
Unit: P
Hand Code: S01

Manifest Code: NJA5213906
EPA ID: NYD987007093
Date Shipped: 20050204
TSDF EPA ID: NJD002200046
Transporter EPA ID: NJ0000027193
Transporter 2 EPA ID: Not reported
Date Trans1 Transported Waste: 050204
Date Trans2 Transported Waste: 000000
Date TSDF Received Waste: 050204
Tranporter 1 Decal: Not reported
Tranporter 2 Decal: Not reported
Data Entry Number: 03090521
Reference Manifest Number: Not reported
Was Load Rejected (Y/N): No
Reason Load Was Rejected: Not reported
Waste Code: Not reported
Quantity: Not reported
Unit: Not reported
Hand Code: Not reported

Manifest Code: NJA5252849
EPA ID: NYD987007093
Date Shipped: 20050817
TSDF EPA ID: NJD002200046
Transporter EPA ID: NJ0000027193
Transporter 2 EPA ID: Not reported
Date Trans1 Transported Waste: 050817
Date Trans2 Transported Waste: 000000
Date TSDF Received Waste: 050817
Tranporter 1 Decal: Not reported
Tranporter 2 Decal: Not reported
Data Entry Number: 09130525
Reference Manifest Number: Not reported
Was Load Rejected (Y/N): No
Reason Load Was Rejected: Not reported
Waste Code: Not reported
Quantity: Not reported
Unit: Not reported
Hand Code: Not reported

Manifest Code: NJA5075828
EPA ID: NYD987007093
Date Shipped: 20040116
TSDF EPA ID: NJD002200046
Transporter EPA ID: NJ0000027193
Transporter 2 EPA ID: Not reported
Date Trans1 Transported Waste: 040116

NYCTA - 129TH STREET YARD (Continued) **1000694395**

Date Trans2 Transported Waste: 000000
Date TSDF Received Waste: 040116
Tranporter 1 Decal: Not reported
Tranporter 2 Decal: Not reported
Data Entry Number: 03150422
Reference Manifest Number: Not reported
Was Load Rejected (Y/N): No
Reason Load Was Rejected: Not reported
Waste Code: Not reported
Quantity: Not reported
Unit: Not reported
Hand Code: Not reported

Manifest Code: NJA5209427
EPA ID: NYD987007093
Date Shipped: 20040921
TSDF EPA ID: NJD002200046
Transporter EPA ID: NJ0000027193
Transporter 2 EPA ID: Not reported
Date Trans1 Transported Waste: 040921
Date Trans2 Transported Waste: 000000
Date TSDF Received Waste: 040921
Tranporter 1 Decal: Not reported
Tranporter 2 Decal: Not reported
Data Entry Number: 10250421
Reference Manifest Number: Not reported
Was Load Rejected (Y/N): No
Reason Load Was Rejected: Not reported
Waste Code: Not reported
Quantity: Not reported
Unit: Not reported
Hand Code: Not reported

P70 **129-01 JAMAICA AVE/QUEENS** **LTANKS** **S106703542**
NNW **129001 JAMAICA AVENUE** **HIST LTANKS** **N/A**
1/8-1/4 **NEW YORK CITY, NY**
857 ft.

Site 6 of 9 in cluster P

Relative:
Higher

Actual:
67 ft.

LTANKS:
Site ID: 254639
Spill Date: 05/06/91
Facility Addr2: Not reported
Facility ID: 9101477
Program Number: 9101477
SWIS: 4101
Region of Spill: 2
Investigator: KSTANG
Referred To: Not reported
Reported to Dept: 05/06/91
CID: Not reported
Spill Cause: Tank Failure
Water Affected: Not reported
Spill Source: Commercial/Industrial

129-01 JAMAICA AVE/QUEENS (Continued) **S106703542**

Spill Notifier:	Tank Tester
Cleanup Ceased:	/ /
Cleanup Meets Standard:	False
Last Inspection:	/ /
Recommended Penalty:	Penalty Not Recommended
UST Involvement:	False
Spill Class:	Known release with minimal potential for fire or hazard. DEC Response. Willing Responsible Party. Corrective action taken.
Spill Closed Dt:	03/07/03
Remediation Phase:	0
Date Entered In Computer:	06/03/91
Spill Record Last Update:	05/04/04
Spille Namer:	Not reported
Spiller Company:	Not reported
Spiller Phone:	(718) 441-0900
Spiller Extention:	Not reported
Spiller Address:	Not reported
Spiller City,St,Zip:	ZZ
Spiller County:	001
Spiller Contact:	Not reported
Spiller Phone:	Not reported
Spiller Extention:	Not reported
DEC Region:	2
Program Number:	9101477
DER Facility ID:	208560
Site ID:	254639
Operable Unit ID:	955059
Operable Unit:	01
Material ID:	427585
Material Code:	0064A
Material Name:	UNKNOWN MATERIAL
Case No.:	Not reported
Material FA:	Other
Quantity:	-1.00
Units:	Pounds
Recovered:	0.00
Resource Affected:	Groundwater
Oxygenate:	False
Site ID:	Not reported
Spill Tank Test:	Not reported
Tank Number:	Not reported
Tank Size:	Not reported
Test Method:	Not reported
Leak Rate:	Not reported
Gross Fail:	Not reported
Modified By:	Not reported
Last Modified:	Not reported
Test Method:	Not reported
DEC Memo:	Start DECRemark - 9101477 Prior to Sept, 2004 data translation this spill Lead DEC Field was "TANG" 03/07/2003 Closed Due To The Nature / Extent Of The Spill Report END DECRemark - 9101477
Remarks:	Start CallerRemark - 9101477 3K TANK FAILED TANK AUDITOR WITH A LEAK RATE OF -.09GPH,ROUTINE TEST, PROBLEM IN PIPING,WILL EXCAVATE,ISOLATE & RETEST. END CallerRemark - 9101477

HIST LTANKS:

Region of Spill:	2

129-01 JAMAICA AVE/QUEENS (Continued) **S106703542**

Spill Number:	9101477
Investigator:	TANG
Caller Name:	Not reported
Caller Agency:	Not reported
Caller Phone:	Not reported
Caller Extension:	Not reported
Notifier Name:	Not reported
Notifier Agency:	Not reported
Notifier Phone:	Not reported
Notifier Extension:	Not reported
Spill Date:	05/06/1991
Spill Time:	18:30
Reported to Department Date:	05/06/91
Reported to Department Time:	08:56
SWIS:	63
Spiller Contact:	Not reported
Spiller Phone:	Not reported
Spiller Extention:	Not reported
Spiller Name:	Not reported
Spiller Address:	Not reported
Spiller City,St,Zip:	Not reported
Facility Contact:	Not reported
Facility Phone:	(718) 441-0900
Facility Extention:	Not reported
Spill Cause:	Tank Failure
Resource Affectd:	Groundwater
Water Affected:	Not reported
Spill Source:	Other Commercial/Industrial
Spill Notifier:	Tank Tester
PBS Number:	Not reported
Cleanup Ceased:	/ /
Cleanup Meets Standard:	False
Last Inspection:	/ /
Recommended Penalty:	Penalty Not Recommended
Spiller Cleanup Date:	/ /
Enforcement Date:	/ /
Investigation Complete:	/ /
UST Involvement:	False
Spill Class:	Known release with minimal potential for fire or hazard. DEC Response. Willing Responsible Party. Corrective action taken.
Spill Closed Dt:	/ /
Date Region Sent Summary to Central Office:	/ /
Corrective Action Plan Submitted:	/ /
Date Spill Entered In Computer Data File:	06/03/91
Time Spill Entered In Computer Data File:	Not reported
Spill Record Last Update:	07/03/95
Is Updated:	False
PBS Number:	Not reported
Tank Number:	Not reported
Tank Size:	Not reported
Test Method:	Not reported
Leak Rate Failed Tank:	Not reported
Gross Leak Rate:	Not reported
Material Class Type:	Raw Sewage
Quantity Spilled:	-1
Unkonwn Quantity Spilled:	False
Units:	Not reported

129-01 JAMAICA AVE/QUEENS (Continued) **S106703542**

Quantity Recovered: 0
Unkonwn Quantity Recovered: False
Material: UNKNOWN MATERIAL
Class Type: UNKNOWN MATERIAL
Times Material Entry In File: 9140
CAS Number: Not reported
Last Date: 19941109
DEC Remarks: Not reported
Spill Cause: 3K TANK FAILED TANK AUDITOR WITH A LEAK RATE OF -.09GPH,ROUTINE TEST, PROBLEM IN PIPING,WILL EXCAVATE,ISOLATE RETEST.

P71 **UNIFORMS FOR INDUSTRY INC** **FINDS** **1007762336**
NNW **129-09 JAMAICA AVENUE** **110019247563**
1/8-1/4 **RICHMOND HILL, NY 11418**
866 ft.

Site 7 of 9 in cluster P

Relative:
Higher

FINDS:
Other Pertinent Environmental Activity Identified at Site

Actual:
68 ft.

FIS (New York - Facility Information System) is New York's Department of Environmental Conservation (DEC) information system for tracking environmental facility information found across the State.

P72 **UNIFORMS FOR INDUSTRY, INC.** **DRYCLEANERS** **S106436550**
NNW **129-09 JAMAICA AVE.** **N/A**
1/8-1/4 **RICHMND HL., NY**
866 ft.

Site 8 of 9 in cluster P

Relative:
Higher

DRYCLEANERS:
Facility ID: 2-6307-00244
Region: QUEENS

Actual:
68 ft.

P73 **UNIFORMS FOR INDUSTRY** **LTANKS** **S106123796**
NNW **129-09 JAMAICA AVENUE** **VCP** **N/A**
1/8-1/4 **RICHMOND HILL, NY 11418**
866 ft.

Site 9 of 9 in cluster P

Relative:
Higher

LTANKS:
Site ID: 288517
Spill Date: 11/05/02
Facility Addr2: Not reported
Facility ID: 0208119
Program Number: 0208119
SWIS: 4101
Region of Spill: 2
Investigator: VXBREVDO
Referred To: Not reported
Reported to Dept: 11/05/02
CID: 270
Spill Cause: Tank Test Failure
Water Affected: Not reported

Actual:
68 ft.

UNIFORMS FOR INDUSTRY (Continued) **S106123796**

Spill Source:	Commercial/Industrial
Spill Notifier:	Tank Tester
Cleanup Ceased:	/ /
Cleanup Meets Standard:	False
Last Inspection:	/ /
Recommended Penalty:	Penalty Not Recommended
UST Involvement:	False
Spill Class:	Known release that creates potential for fire or hazard. DEC Response. Willing Responsible Party. Corrective action taken.
Spill Closed Dt:	/ /
Remediation Phase:	1
Date Entered In Computer:	11/05/02
Spill Record Last Update:	12/05/06
Spille Namer:	LOUIS
Spiller Company:	LOUIS
Spiller Phone:	(718) 849-9316
Spiller Extention:	Not reported
Spiller Address:	129-01 JAMAICA AV
Spiller City,St,Zip:	RICHMOND HILLS, NY
Spiller County:	001
Spiller Contact:	LOUIS
Spiller Phone:	(718) 849-9316
Spiller Extention:	Not reported
DEC Region:	2
Program Number:	0208119
DER Facility ID:	233689
Site ID:	288517
Operable Unit ID:	859694
Operable Unit:	01
Material ID:	515126
Material Code:	0059A
Material Name:	SOLVENTS
Case No.:	Not reported
Material FA:	Other
Quantity:	0.00
Units:	Gallons
Recovered:	0.00
Resource Affected:	Soil
Oxygenate:	False
Site ID:	288517
Operable Unit ID:	859694
Operable Unit:	01
Material ID:	515125
Material Code:	0014A
Material Name:	MINERAL SPIRITS
Case No.:	Not reported
Material FA:	Other
Quantity:	0.00
Units:	Gallons
Recovered:	0.00
Resource Affected:	Soil
Oxygenate:	False
Site ID:	288517
Operable Unit ID:	859694
Operable Unit:	01
Material ID:	515123
Material Code:	0001

UNIFORMS FOR INDUSTRY (Continued) **S106123796**

Material Name:	#2 Fuel Oil
Case No.:	Not reported
Material FA:	Petroleum
Quantity:	0.00
Units:	Gallons
Recovered:	0.00
Resource Affected:	Soil
Oxygenate:	False
Site ID:	288517
Operable Unit ID:	859694
Operable Unit:	01
Material ID:	515124
Material Code:	0002
Material Name:	#4 Fuel Oil
Case No.:	Not reported
Material FA:	Petroleum
Quantity:	0.00
Units:	Gallons
Recovered:	0.00
Resource Affected:	Soil
Oxygenate:	False
Site ID:	288517
Spill Tank Test:	1527657
Tank Number:	1
Tank Size:	6000
Test Method:	03
Leak Rate:	0.00
Gross Fail:	Not reported
Modified By:	Spills
Last Modified:	10/01/04
Test Method:	Horner EZ Check I or II
DEC Memo:	Start DECRemark - 0208119 Prior to Sept, 2004 data translation this spill Lead DEC Field was "VOUGHT" 2/11/2003-Vought-Spill transferred from Sawyer to Vought. Spoke with Stanley Sucharski (Fenly & Nicol) 631-586-4900. 6000 GALLON USTS LINE VAULT-repair is complete and found contaminated soil. 15 yards of soil removed and endpoint samples ready to be taken. Tank is a 6000 gallon fuel oil. Tank is in place and supply line was leaking. Supply line was underground. Depth of excavation is10'. For closure NYSDEC requires disposal manifest, laboratory analyticals, site plan and work invoice. NYSDEC will receive report by 4/11/2003. 2/26/2003-Vought-Spoke with Brian McKay (F&N 631-586-4900x167). 6000 GALLON USTS LINE VAULT-Contaminated soil found around supply/return lines from tank to building. Two USTS's on site (Diesel and mineral oil tank). Soil was excavated (12 yards). Brian will fax site plan, disposal manifest and analyticals. Spill Investigation Report-March2003-Fenley & Nicol-Depth to water is approximately 50'. 6000 GALLON USTS LINE VAULT-Product was found in a concrete vault that contained a portion of the tank piping that runs from the tanks located beneath the western parking area into the building. The components of the tank system were isolated and retested which showed that the lines and not the tanks were the source of failure. Tank piping was replaced for both USTs outside. One UST contained fuel oil and the other contained mop oil. Impacted soils were discovered during piping replacement and 134.53 tons of soil were removed from the site and excavation depth was to 20'. One bottom endpoint soil sample (noted with a slightly "sweet odor" was sent for 8021/8270 analysis (included TCE and PCE) and showed one TAGM exceedance (benzo(a)pyrene at 143ppb). NYSDEC requires:1)TPH modified 8100 analysis from boring performed in area of mop oil line leak and excavation from a depth below 20'(former excavation depth).

UNIFORMS FOR INDUSTRY (Continued) **S106123796**

East Process Water Supply Well is located on site property to south and north process water supply well is located on west side of site. Report recommends spill closure. 5/1/2003-Vought-Site visit by Vought. On-Site were Cheryl Ann Neary (Fenly & Nicol-718-204-4993), Scott Hammerich (Vertex Engineering-631-553-0425) and Jeffrey Mandel(owner-718-846-2993). Site was former laundry processing facility and will be a mini-storage building. 6000 GALLON USTS EXCAVATION-Two empty UST's are on-site (#2 fuel oil-6000 gallons, mop oil-6000 gallons). #2 fuel oil UST failed system tightness test. Tank was isolated and tank passed tank only tightness test. A tank only tightness test was performed on mop oil UST and tank passed tank only test. 6000 GALLON USTS LINE VAULT-Mop oil tank Lines were dug and soil contamination was excavated to a depth of 20' without reaching clean endpoint samples. MOP OIL ROOM-NYSDEC requires: 1)one soil sample between two sumps or two individual samples will be obtained and analyzed for TPH 8100. 2)Perchlorethylene machine-one soil and groundwater sample will be obtained right outside former machine location and analyzed for 8260/8270 as per Shaminder Chawla (NYSDEC Enviro. Remed). PREVIOUSLY ABANDONED USTS-NYSDEC requires: 1)paperwork will be submitted for former abandonment of 4 UST's on-Site FILTER ROOM-NYSDEC requires: 1)one soil boring or two endpoint samples (one wall composite and one bottom sample) will be taken if tanks are removed DRY WELL-NYSDEC requires: 1)submission of historical endpoint analyticals and remedial report. WATER SUPPLY WELLS-at time of site visit, according to site representatives the North Process Water Supply well was not being used and had not been used for many years. Status of East Process Water Supply well was not known. 5/6/2003-Vought-Spoke with Scott Hammerich who inquired about previous spill 9101477. 7/3/2003-Vought-Spoke with Scott Hammerich. 6000 GALLON USTS EXCAVATION-Fuel oil tank (#2 fuel, 6000-gallon which tested tight) was excavated. Contaminated soil found underneath tank. Soil will be excavated to limit reach of excavator and a bottom endpoint sample will be taken. If sample is contaminated further excavation will be performed and then one composite sidewall will be obtained. If bottom sample is clean then a sidewall composite will also be taken. Samples will be analyzed for EPA Method 8270. Hammerich will send investigation report upon field completion. 7/11/2003-Vought-Spoke with Hammerich: 6000 GALLON UST EXCAVATION-Still removing USTs. Refusal at 6' for installation of monitoring well. Deepest sample was 18'. Will Geoprobe week of 7/14. Tanks completely encased in concrete. Vought will schedule site visit on 7/14. 7/16/2003-Vought-Site visit by Vought on 7/14. Visit summary: 6000 GALLON UST EXCAVATION-Two (6000-gallon) UST's are removed: Small amount of soil contamination due to historic overfill. One bottom composite soil sample was taken to confirm removal of impacted material. Mop oil line-soil sampling performed from 20'-30' and non-detect found via PID at 30'. Soil samples sent to laboratory. FILTER ROOM-Three (1500-gallon) USTs encased in concrete. Small amount of contamination found on top of vault. Entire vault including concrete will be removed an two bottom endpoint soil samples will be collected and analyzed for TPH 8100/8270/8260 due to mineral oil, #2 and #4 oil storage history. Wallendpoints will be collected after further excavation. MOP OIL ROOM-Either one improperly abandoned tank or two separate tanks. Geoprobe refusal at 7' and tank invert is at 10'. Owners will decide if abandoning in place or removal. Soil contamination found in tank manways. Vought repeated that UST registration must happen immediately. Six refusals on cobbles for attempt at monitoring well required for water sample due to perc storage as per Region 2 Haz Waste Unit. All historic perc operations and storage occurred above ground. Vought called NYSDEC Haz Waste unit Bob Cozzy for water requirement clarification. Bob Cozzy stated that a water sample is required due to site location in public water supply well area. Vought called Jeffrey Mandel to repeat requirement and spoke to Richard Sena who stated that no letter requiring groundwater sample was necessary and he

UNIFORMS FOR INDUSTRY (Continued) **S106123796**

would convey requirement to owner. Richard also stated that the tank in the mop cleaning room will be removed andnot abandoned in place. 8/22/2003-Vought-email from Scott Hamarich. 6000 GALLON USTS LINE VAULT EXCAVATION-Soil sample obtained from below previous excavation depth shows 6640ppm of THC. 6000-gallon mop oil and 6000-gallon fuel oil UST were excavated and removed. 6000 GALLON UST EXCAVATION-Soil endpoint was analyzed for 8270 and only showed benzo(a)pyrene at 127ppb. Additional soil was excavated and another endpoint soil sample was analyzed for 8270 resulting in no TAGM exceedances.Minor PAH exceedances of benzo(a)anthracene at 345ppb and benzo(a)pyrene at 250ppb in sidewalls of sample due to the presence of fill material. FILTER ROOM-In July 2003 Clean Venture accessed three mineral oil USTs located in the filter room. During removal impacted soils were indentified. Excavation was peformed to a depth of 22' and was bound on all four sides by building footings. Soils at depth of 22' were potentially impacted and as a result a soil boring was performed in the excavation to a depth of 34' and sample sent for 8260/82780. Analyticals showed 9190ppb xylene as only parameter which exceeded TAGM. MOP OIL ROOM-In July 2003 Clean Venture accessed the former UST in the mop oil room. The tank was removed and impacted soils were noted. Excavation was continued to a depth of 22' and was bound on all four sides by building footings. Soils at depth of 22' were potentially impacted and as a result a soil boring was performed in the excavation to a depth of 32' and sample sent for 8260/82780/8100. Analyticals showed 2750ppb xylene and 11700ppb THC by modified 8100. 10/16/03-Vought-contacted Chris Magee (DEC-Albany) for assistance regarding mop oil and mineral oil analyticals. DEC requires: 6000 GALLON USTS LINE VAULT-1)description of mop oil composition including brand names and chemical composition to ensure proper analyses were peformed (due to 6640ppb THC exceedance). 6000 GALLON UST EXCAVATION-1)Possible investigation of mop oil parameters once mop oil composition is submitted. MOP OIL ROOM-1)Groundwater samples by perc operations, downgradient of site, status, sampling ability and ownership of East and North Process Water Supply well 2)site plan with all tanks and piping and historical areas of perc usage, perc recycling and disposal methods 3)description of mop oil composition including brand names and chemical composition to ensure proper analyses were peformed (due to 11700ppb THC exceedance). FILTER ROOM-1)Type ofproduct that was stored in Filter Room USTs (mineral oil vs. mineral spirits) and 8100 results due to storage of mineral spirits. DRYWELL-1)drywell closure report including analyticals and disposal manifest and location on site plan of excavateddrywell and all other drywells. PBS REGISTRATION. 10/16/2003-Vought-Left a message for Hamarich to return call to DEC so above requirements could be discussed. Vought spoke with Hamarich who is putting together info in a report. Vought faxedHamarich copy of spill report (with requirements) and PBS registration. 12/5/2003-Vought-Review of report sent via email from Hammarich on 11/19/03. Email from Hammarich with list of chemicals utilized by UFI with material safety data sheets. List of chemicals were: 1)petroleum process oil 2)stoddard solvent 3)severly hydrated light napthalenic distillate aka process extender oil 4)petroleum lubricating oil base stock 5)severely hydrated heavy napthalenic distillate 6)mineral spirits (petroleum hydrocarbons and stoddard solvent) and 7)petroleum solvent(627 Solvent contains 83 C7-C10 saturated hydrocarbons, .4 toluene, .8 xylene, .2 ethylbenzene and 14 C8+aromatics). 12/5/2003-Vought-Review of report sent via email from Hammarich on 12/1/03. Email from Hammarich including user manual for drycleaning maching (a Bowe-Passat P564 5th generation machine). According to UFI "the drycleaner was self-contained with no external tanks and perc was replenished and disposed by Safety Clean". Mop oils included Severly hydrated heavy napthalenic distillate, petroleum process oil and petroleum lubricating oil base stock. 12/5/2003-Vought-Data and outstanding requirement review: 6000 GALLON UST

UNIFORMS FOR INDUSTRY (Continued) **S106123796**

EXCAVATION-Two USTs (fueloil and mineral oil) passes tank only tightness tests after isolate and retest was performed. Failure due to line leak and for info see 6000 GALLON USTS LINE VAULT. Small amount of contaminated soil found under tank resulting in further excavationand collection of one additional endpoint sample. Soil analyticals show minor PAH exceedance at 345ppb benzo(a)anthracene and 250ppb benzo(a)pyrene due to fill material and non detect napthalene. DEC has no further requirements with respect to this area. 6000 GALLON UST LINE VAULT-Contaminated soil found and 134 tons were removed from site. Additional excavation resulted in collection of one additional endpoint sample showing 6640ppb THC. Vought emailed Tim Lebbaron(DEC Albany) for instruction on 6640ppb result. (Note:mineral oil contains petroleum process oil and napthalenic distillate but these were not analyzed due to DEC requirement of modified 8100 analyses). MOP OIL ROOM-Contained former Perc operations. UST was excavatedand additional soils were removed to a depth of 22' and one endpoint soil sample was collected. Soil analyticals showed 2750ppb xylene and 11700ppb THC. Tetrachlorethene(PCE) was non detect and below 64ppb and napthalene was below standards. DECrequires: 1)groundwater sample 3)PBS registration. Vought emailed Tim Lebbaron(DEC Albany) for instruction on 11700ppb result. Mop oils included Severly hydrated heavy napthalenic distillate, petroleum process oil and petroleum lubricating oil base stock. FILTER ROOM-Excavation of three mineral oil USTs. Contaminated soil was found and additional excavation was performed to a depth of 22'. A boring was performed through the bottom of the excavation and a soil sample was collected at a depth of 34'. Analyticals showed 9190ppb xylene and 5800ppb napthalene. DEC requires: 1)downgradient groundwater sample DRYWELL-DEC requires: 1)drywell closure report (analyticals, site plan and location). 12/5/03-Vought-Called Richard Sena and explained outstanding requirements and also gave permission to backfill 6000 GALLON UST EXCAVATION with material originating ONLY from excavation or from new fill (and NOT from line vault excavation). 12/9/2003-Vought-After discussion with O'Connell(DEC) the difficulty in interpreting analyticals is due to that Modified 8100 should be only used on mineral oil which was stated as the contaminant in question. It was later determined that it was not mineral oil but mineral spirits which should have been anlayzed via 8260/8270. Therefore complete list 8260/8270 will be performed on all future samples. 1/13/2004-Vought-Received message from Scott Hammarich. Vought called Hammarich and line was busy. 1/14/2004-Vought-Called Hammarich(631-758-1580x224) and left message to return call to DEC. 1/23/04-Vought-Received well proposal from Scott Hammarich via email. 2/2/04-Vought-Spoke with DEC Sigona and Chemical Bulk Storage Inspection performed by DEC Zhao. DEC requiressubmission of updated CBS registration. Vought spoke with Hammarich and CBS being prepared for immediate submission. 2/3/04-Vought-Review of well propsal received 1/23/04. Proposal for the installation of one well in the former mop oil room/filter room and groundwater samples will be analyzed for VOCs 8260. DEC requires: 1)complete list 8260/8270 analyses due to napthalenic distillate, TCE, PCE, vinyl chloride 2)additional well at former tank line vault excavation 3)drywell closure report4)collection of deepest dry soil sample and highest PID reading and 8260/8270 complete list analysis at each well location. Additional wells may be required. Vought sent email to Hammarich with requirements. 2/12/04-Vought-Spoke to Scott Hammarich and well installation began of two monitoring wells (one near mop/oil filter room and the second well will be installed at the fuel line vault. Soil samples analyzed for complete list 8260. Samples at soil/water interface and highest PID. DEC will receive report by 3/31/04. 3/2/04-Vought-Spoke with Hammarich and TCE in MW1 is 1.4ppb, MW2 samples will be run due to high detection limits. Hammarich will send results and email additional proposed well locations. 3/2/04-Vought-Receivedemail from Hammarich 3/18/04-Vought-Reviewed email received on 3/18/04. Proposal

UNIFORMS FOR INDUSTRY (Continued) **S106123796**

for two additional wells VMW4(upgradient well) and VMW-3(downgradient well). Email also contained soil and groundwater analyticals from MW1 and MW2 installation.Groundwater analyticals show 650ppb 1,2,4-trimethylbenzene(WMW-1), 280ppb 2-Butanone(WMW-1), 180ppb 4-Isopropyltoluene(WMW-1), 1600ppb acetone(WMW-1), 4500ppb cis-1,2-Dichloroethene(WMW-1), 520ppb m,p-xylene(WMW-1), 120ppb napthalene(WMW-1), 190ppb n-Propylbenzene(WMW-1), 1400ppb p-Ethyltoluene, 320ppb vinyl chloride(WMW-1), 510ppb 3+4-methylphenol(WMW-1), 63ppb 1,2,4-trimethylbenzene(VMW-2), 21ppb 4-isopropyltoluene(VMW-2), 7.4ppb cis-1,2-dichloroethene(VMW-2), 150ppb napthalene(VMW-2), 63ppb p-ethyltoluene(VMW-2), 5.5ppb vinyl chloride(VMW-2), 240ppb 2-methylnapthalene(VMW-2). Vought spoke with Hammarich and approved additional well proposal. 3/25/04-Vought-Will backfill with RCA (crushed stone). One well installed and additional wells being installed today. 4/13/04-Vought-Received message from Hammarich. Vought called Hammarich and left message to return call to DEC. 4/15/04-Vought-Spoke with Hammarich who requested office visit for dropping off PBS registration.Well samples from four monitoring wells taken. Unsure of flow direction. Upgradient well has TCE. 4/20/04-Vought-Meeting at DEC with Hammarich, Sena, DEC Brevdo and Vought for submission of groundwater data and preliminary discussion of possibleproject management via Has Waste and BCP program. Vought sent email to Rommel with TCE, PCE and DCE concentrations for forwarding to Haz Waste group. Petroleum Remediation requirements: 1)define true groundwater 2)well installation downgradient ofVMW1 to delineate 1,2,4-trimethylbenzene, napthalene, ethylbenzene and xylenes 3)well installation at downgradient of expected source 4)surrounding area site plan 5)upgradient source information. Vought spoke with Harmarich and e-mailed requirements. 12/21/04-Vought-Received call from Sena that he wants to know further requirements to close spill. Vought returned call and left a message that site may have a new project manager. 12/28/04 File left for Randy Austin due to Product type. DEC LEAD changed from Vought to Unassigned. Rommel 1/7/05 - Austin - spill report reassigned to Sawyer, due to his prior involvement with this matter - end 1/31/06: Reviewed the spill file and addtional subsurface investigation of UFI, 129-09 Jamaica Avenue, performed by GCE. Met with Dave Smith and Jack Aversa to brief them about present status of the spill and additional subsurface report. One copy of the report added to the file. (Sadique) 12/4/06 - Austin - Reassigned to Kumar for review towards either closing spill, or possible reassignment to Remed. Section "B". - end 12/05/06-Hiralkumar Patel. review entire spill notes. as site has groundwater contamination, after discussed with DEC Austin, case transferred to Remed. section. END DECRemark - 0208119

Remarks: Start CallerRemark - 0208119 test and repair END CallerRemark - 0208119

VCP:

Program Type: BCP
Site Code: 375336
Assessment: Information submitted with the BCP application regarding the conditions at the site are currently under review and will be revised as additional information becomes available.
Env Problems: Groundwater samples collected throughout the site, as well on the adjacent properties to the south and west,indicate that the site is highly contaminated with chlorinated and petroleum hydrocarbons. PCE, TCE, cis-1,2-DCE and vinyl chloride were found at concentrations up to 230, 91, 7,200, and 900 μg/L, respectively. A downgradient grab sample collected off-site also had elevated concentrations. Total BTEX concentrations were as high as 932 μg/L. A floating product plume,ranging from 1" to 6.06’ in thickness, was encountered at 4 of the 12 wells on site.
Site Desc: This is a new BCP application and pertains to the Uniforms for Industry

UNIFORMS FOR INDUSTRY (Continued) **S106123796**

property located at 129-09 Jamaica Avenue, Richmond Hill, Queens County. This site is approximately 1.72 acres in size. Current use of the property is industrial. Future useof the property is residential and commercial. Known contaminants at this site are petroleum, chlorinated solvents, other VOCs, SVOCs, metals, pesticides, and PCBs. These contaminants are impacting the soil and groundwater. Soil gas is also a concern. This BCP application is currently under review and the Department of Environmental Conservation will determine the application's approval and eligibility in conjunction with the Department of Health.

Q74 **NYCDEP-WELL STATION #8** **FINDS** **1010183631**
NE **131-02 88 AVE** **110028894061**
1/8-1/4 **RICHMOND HILL, NY 11418**
869 ft.

Site 1 of 3 in cluster Q

Relative:
Higher

Actual:
65 ft.

FINDS:
Other Pertinent Environmental Activity Identified at Site

NJ-NJEMS (New Jersey - New Jersey Environmental Management System). The Department of Environmental Protection (NJDEP) manages large databases of environmental information in this integrated system.

Q75 **NYCDEP WELL STATION 8** **RCRA-SQG** **1001493573**
NE **131-02 88TH AVE** **FINDS** **NYR000074559**
1/8-1/4 **RICHMOND HILL, NY 11418** **NY MANIFEST**
869 ft.

Site 2 of 3 in cluster Q

Relative:
Higher

Actual:
65 ft.

RCRAInfo:
Owner: CITY OF NEW YORK DEP
(718) 595-5774
EPA ID: NYR000074559
Contact: WILLIAM YULINSKY PE
(718) 595-5774
Classification: Small Quantity Generator
TSDF Activities: Not reported

Violation Status: No violations found

FINDS:
Other Pertinent Environmental Activity Identified at Site

RCRAInfo is a national information system that supports the Resource Conservation and Recovery Act (RCRA) program through the tracking of events and activities related to facilities that generate, transport, and treat, store, or dispose of hazardous waste. RCRAInfo allows RCRA program staff to track the notification, permit, compliance, and corrective action activities required under RCRA.

NY MANIFEST:
Document ID: 07
Manifest Status: 001032810JJK

NYCDEP WELL STATION 8 (Continued) **1001493573**

Trans1 State ID:	NYR000074559
Trans2 State ID:	Not reported
Generator Ship Date:	NJD002200046
Trans1 Recv Date:	Not reported
Trans2 Recv Date:	NJ0000027193
TSD Site Recv Date:	Not reported
Part A Recv Date:	Not reported
Part B Recv Date:	Not reported
Generator EPA ID:	N
Trans1 EPA ID:	N
Trans2 EPA ID:	N
TSDF ID:	N
Waste Code:	N
Quantity:	Not reported
Units:	1
Number of Containers:	DM
Container Type:	15
Handling Method:	G
Specific Gravity:	1
Waste Code:	B
Quantity:	Not reported
Units:	Not reported
Number of Containers:	Not reported
Container Type:	Not reported
Handling Method:	Not reported
Specific Gravity:	Not reported
Year:	Not reported
Manifest Tracking Num:	Not reported
Import Ind:	Not reported
Export Ind:	Not reported
Discr Quantity Ind:	Not reported
Discr Type Ind:	Not reported
Discr Residue Ind:	Not reported
Discr Partial Reject Ind:	Not reported
Discr Full Reject Ind:	Not reported
Manifest Ref Num:	Not reported
Alt Fac RCRA Id:	Not reported
Alt Fac Sign Date:	Not reported
Mgmt Method Type Code:	Not reported
EPA ID:	NYR000074559
Facility Name:	NYCDEP
Facility Address:	131-02 88TH AVE
Facility City:	RICHMOND HILL
Facility Address 2:	Not reported
Country:	USA
County:	QU
Mailing Name:	NYCDEP
Mailing Contact:	WILLIAM YULINSKY
Mailing Address:	59-17 JUNCTION BLVD
Mailing Address 2:	Not reported
Mailing City:	FLUSHING
Mailing State:	NY
Mailing Zip:	Not reported
Mailing Zip4:	Not reported
Mailing Country:	USA
Mailing Phone:	718-595-5774

NYCDEP WELL STATION 8 (Continued) **1001493573**

Document ID:	NJA4135802
Manifest Status:	Not reported
Trans1 State ID:	NJD003812047
Trans2 State ID:	Not reported
Generator Ship Date:	11/12/2002
Trans1 Recv Date:	11/12/2002
Trans2 Recv Date:	Not reported
TSD Site Recv Date:	11/13/2002
Part A Recv Date:	Not reported
Part B Recv Date:	Not reported
Generator EPA ID:	NYR000074559
Trans1 EPA ID:	NJD002200046
Trans2 EPA ID:	Not reported
TSDF ID:	H10376
Waste Code:	D002 - NON-LISTED CORROSIVE WASTES
Quantity:	00145
Units:	G - Gallons (liquids only)* (8.3 pounds)
Number of Containers:	001
Container Type:	TT - Cargo tank, tank trucks
Handling Method:	T Chemical, physical, or biological treatment.
Specific Gravity:	01.00
Year:	02
Manifest Tracking Num:	Not reported
Import Ind:	Not reported
Export Ind:	Not reported
Discr Quantity Ind:	Not reported
Discr Type Ind:	Not reported
Discr Residue Ind:	Not reported
Discr Partial Reject Ind:	Not reported
Discr Full Reject Ind:	Not reported
Manifest Ref Num:	Not reported
Alt Fac RCRA Id:	Not reported
Alt Fac Sign Date:	Not reported
Mgmt Method Type Code:	Not reported
EPA ID:	NYR000074559
Facility Name:	NYCDEP
Facility Address:	131-02 88TH AVE
Facility City:	RICHMOND HILL
Facility Address 2:	Not reported
Country:	USA
County:	QU
Mailing Name:	NYCDEP
Mailing Contact:	WILLIAM YULINSKY
Mailing Address:	59-17 JUNCTION BLVD
Mailing Address 2:	Not reported
Mailing City:	FLUSHING
Mailing State:	NY
Mailing Zip:	Not reported
Mailing Zip4:	Not reported
Mailing Country:	USA
Mailing Phone:	718-595-5774

Document ID:	NJA4135850
Manifest Status:	Not reported
Trans1 State ID:	NJD003812047
Trans2 State ID:	NJD003812047
Generator Ship Date:	11/25/2002

NYCDEP WELL STATION 8 (Continued) **1001493573**

Trans1 Recv Date:	11/25/2002
Trans2 Recv Date:	11/25/2002
TSD Site Recv Date:	11/27/2002
Part A Recv Date:	Not reported
Part B Recv Date:	Not reported
Generator EPA ID:	NYR000074559
Trans1 EPA ID:	NJD002385730
Trans2 EPA ID:	Not reported
TSDF ID:	H10376
Waste Code:	D002 - NON-LISTED CORROSIVE WASTES
Quantity:	00095
Units:	G - Gallons (liquids only)* (8.3 pounds)
Number of Containers:	001
Container Type:	TT - Cargo tank, tank trucks
Handling Method:	T Chemical, physical, or biological treatment.
Specific Gravity:	01.00
Year:	02
Manifest Tracking Num:	Not reported
Import Ind:	Not reported
Export Ind:	Not reported
Discr Quantity Ind:	Not reported
Discr Type Ind:	Not reported
Discr Residue Ind:	Not reported
Discr Partial Reject Ind:	Not reported
Discr Full Reject Ind:	Not reported
Manifest Ref Num:	Not reported
Alt Fac RCRA Id:	Not reported
Alt Fac Sign Date:	Not reported
Mgmt Method Type Code:	Not reported
EPA ID:	NYR000074559
Facility Name:	NYCDEP
Facility Address:	131-02 88TH AVE
Facility City:	RICHMOND HILL
Facility Address 2:	Not reported
Country:	USA
County:	QU
Mailing Name:	NYCDEP
Mailing Contact:	WILLIAM YULINSKY
Mailing Address:	59-17 JUNCTION BLVD
Mailing Address 2:	Not reported
Mailing City:	FLUSHING
Mailing State:	NY
Mailing Zip:	Not reported
Mailing Zip4:	Not reported
Mailing Country:	USA
Mailing Phone:	718-595-5774
Document ID:	NJA3125478
Manifest Status:	Not reported
Trans1 State ID:	NJD986607380
Trans2 State ID:	Not reported
Generator Ship Date:	09/23/1999
Trans1 Recv Date:	09/23/1999
Trans2 Recv Date:	Not reported
TSD Site Recv Date:	09/23/1999
Part A Recv Date:	Not reported
Part B Recv Date:	Not reported

NYCDEP WELL STATION 8 (Continued) **1001493573**

Generator EPA ID:	NYR000074559
Trans1 EPA ID:	NJD002200046
Trans2 EPA ID:	Not reported
TSDF ID:	S50059
Waste Code:	D009 - MERCURY 0.2 MG/L TCLP
Quantity:	00005
Units:	G - Gallons (liquids only)* (8.3 pounds)
Number of Containers:	001
Container Type:	DM - Metal drums, barrels
Handling Method:	T Chemical, physical, or biological treatment.
Specific Gravity:	01.00
Year:	99
Manifest Tracking Num:	Not reported
Import Ind:	Not reported
Export Ind:	Not reported
Discr Quantity Ind:	Not reported
Discr Type Ind:	Not reported
Discr Residue Ind:	Not reported
Discr Partial Reject Ind:	Not reported
Discr Full Reject Ind:	Not reported
Manifest Ref Num:	Not reported
Alt Fac RCRA Id:	Not reported
Alt Fac Sign Date:	Not reported
Mgmt Method Type Code:	Not reported
EPA ID:	NYR000074559
Facility Name:	NYCDEP
Facility Address:	131-02 88TH AVE
Facility City:	RICHMOND HILL
Facility Address 2:	Not reported
Country:	USA
County:	QU
Mailing Name:	NYCDEP
Mailing Contact:	WILLIAM YULINSKY
Mailing Address:	59-17 JUNCTION BLVD
Mailing Address 2:	Not reported
Mailing City:	FLUSHING
Mailing State:	NY
Mailing Zip:	Not reported
Mailing Zip4:	Not reported
Mailing Country:	USA
Mailing Phone:	718-595-5774

N76 **87-10 126TH ST/QUEENS** **NY Spills** **S102141114**
NW **87-10 126TH STREET** **NY Hist Spills** **N/A**
1/8-1/4 **NEW YORK CITY, NY**
880 ft.

Site 2 of 4 in cluster N

Relative: Higher

Actual: 62 ft.

NY Spills:

Site ID:	217162
Facility Addr2:	Not reported
Facility ID:	9102059
Spill Number:	9102059
Facility Type:	ER
SWIS:	4101
Region of Spill:	2
Investigator:	GELLER
Referred To:	Not reported

87-10 126TH ST/QUEENS (Continued) **S102141114**

Spill Date: 05/21/91
Reported to Dept: 05/21/91
CID: Not reported
Spill Cause: Deliberate
Water Affected: Not reported
Spill Source: Commercial/Industrial
Spill Notifier: Citizen
Cleanup Ceased: 05/23/91
Cleanup Meets Std: True
Last Inspection: / /
Recommended Penalty: Penalty Not Recommended
UST Trust: False
Spill Class: Not reported
Spill Closed Dt: 05/23/91
Remediation Phase: 0
Date Entered In Computer: 06/03/91
Spill Record Last Update: 09/30/04
Spiller Name: Not reported
Spiller Company: Not reported
Spiller Address: Not reported
Spiller City,St,Zip: ***Update***, ZZ
Spiller Company: 001
Spiller Phone: Not reported
Contact Name: Not reported
Contact Phone: Not reported
DEC Region: 2
Program Number: 9102059
DER Facility ID: 179780
Site ID: 217162
Operable Unit ID: 955798
Operable Unit: 01
Material ID: 424583
Material Code: 0066A
Material Name: UNKNOWN PETROLEUM
Case No.: Not reported
Material FA: Petroleum
Quantity: -1.00
Units: Not reported
Recovered: 0.00
Resource Affected: Sewer
Oxygenate: False
DEC Memo: Start CallerRemark - 9102059 APPEARS TO BE CLEANING OUT BLDG,DUMPING & WASHING IN HYDRANT & SEWER, NYCPD (102PCT) NOTIFIED, DOSEN'T APPEAR TO BE REGULATED SUBSTANCE, NO ACTION. END CallerRemark - 9102059
Remarks: Not reported

NY Hist Spills:
Region of Spill: 2
Spill Number: 9102059
Investigator: GELLER
Caller Name: Not reported
Caller Agency: Not reported
Caller Phone: Not reported
Notifier Name: Not reported
Notifier Agency: Not reported
Notifier Phone: Not reported
Spill Date/Time: 05/21/1991 13:00

87-10 126TH ST/QUEENS (Continued) **S102141114**

Reported to Dept Date/Time:	05/21/91 13:51
SWIS:	63
Spiller Name:	Not reported
Spiller Contact:	Not reported
Spiller Phone:	Not reported
Spiller Address:	Not reported
Spiller City,St,Zip:	Not reported
Spill Cause:	Deliberate
Reported to Dept:	In Sewer
Water Affected:	Not reported
Spill Source:	01
Spill Notifier:	Citizen
PBS Number:	Not reported
Cleanup Ceased:	05/23/91
Cleanup Meets Std:	True
Last Inspection:	/ /
Recommended Penalty:	Penalty Not Recommended
Spiller Cleanup Dt:	/ /
Enforcement Date:	/ /
Invstgn Complete:	/ /
UST Involvement:	False
Spill Class:	Not reported
Spill Closed Dt:	05/23/91
Corrective Action Plan Submitted:	/ /
Date Region Sent Summary to Central Office:	/ /
Date Spill Entered In Computer Data File:	06/03/91
Date Spill Entered In Computer Data File:	Not reported
Update Date:	/ /
Is Updated:	False
PBS Number:	Not reported
Tank Number:	Not reported
Tank Size:	Not reported
Test Method:	Not reported
Leak Rate Failed Tank:	Not reported
Gross Leak Rate:	Not reported
Material Class Type:	Petroleum
Quantity Spilled:	-1
Unkonwn Quantity Spilled:	False
Units:	Not reported
Quantity Recovered:	0
Unkonwn Quantity Recovered:	False
Material:	UNKNOWN PETROLEUM
Class Type:	UNKNOWN PETROLEUM
Times Material Entry In File:	16414
CAS Number:	Not reported
Last Date:	19940929
DEC Remarks:	Not reported
Remark:	APPEARS TO BE CLEANING OUT BLDG,DUMPING WASHING IN HYDRANT SEWER, NYCPD 102PCT) NOTIFIED, DOSEN T APPEAR TO BE REGULATED SUBSTANCE, NO ACTION.

M77
SE
1/8-1/4
888 ft.

Relative:
Lower

Actual:
49 ft.

AIRCRAFT TURBINE SERVICES
129-15 92ND AVE.
JAMAICA, NY 11421

Site 2 of 3 in cluster M

HSWDS **S108147064**
N/A

HSWDS:

Facility ID:	Not reported
Region:	2
Facility Status:	Unknown
Owner Type:	Puplic
Owner:	Airwork Corporation
Owner Address:	5101 Clark Ave.
Owner Phone:	(213)630-7585
Operator Type:	Puplic
Operator:	Aircraft Turbine Services
Operator:	Aircraft Turbine Services
Operator Phone:	Unknown
EPA ID:	NYD980532139
Registry:	Not on NYS Registry of Inactive Haz Waste Disposal Sites
Registry Site ID:	None
RCRA Permitted:	Unknown
Site Code:	1
Owner City State:	Lakewood, CA 90712
Operator City State:	Jamaica, NY 11421
Quadrange:	Unknown
Latitude:	40 40'35"N
Longitude:	73 50'35"W
Acres:	0.00
Operator Date:	1968
Close Date:	1975
Completed:	PA
Active:	Unknown
PCB's Disposed:	No
Pesticides Disposed:	No
Metals Disposed:	No
Asbestos Disposed:	No
Volatile Organic Compounds Disposed:	Unknown
Semi Volatile Organic Compounds Disposed:	Unknown
Analytical Info Exists for Air:	Not reported
Analytical Info Exists for Ground:	None
Analytical Info Exists for Surface:	Not reported
Analytical Info Exists for Sediments:	Not reported
Analytical Info Exists for Surface:	Not reported
Analytical Info Exists for Substance:	Not reported
Analytical Info Exists for Waste:	Not reported
Analytical Info Exists for Leachate:	Not reported
Analytical Info Exists for EP Toxicity:	Not reported
Analytical Info Exists for TCLP:	Not reported
Threat to Environment/Public Health:	Environmental/Public
Surface Water Contamination:	No
Surface Water Body Class:	Unknown
Groundwater Contamination:	Unknown
Groundwater Classification:	Unknown
Drinking Water Contamination:	Unknown
Drinking Water Supply is Active:	Unknown
Any Known Fish or Wildlife:	Unknown
Hazardous Exposure:	Unknown
Site Has Controlled Acess:	No

AIRCRAFT TURBINE SERVICES (Continued) **S108147064**

Ambient Air Contamination:	Unknown
Direct Contact:	Unknown
EPA Hazardous Ranking System Score:	Unknown
Inventory:	F
Nefrap:	Not reported
Mailing:	Not reported
Tax Map No:	Not reported
Qualify:	0
Next Action:	Not reported
Agencies:	Not reported
Air:	Not reported
Building:	Not reported
Site Desc:	Not reported
Drink:	Not reported
Eptox:	Not reported
Fish:	Not reported
Ground:	Not reported
Ground Desc:	Not reported
Hazardous Threat:	Not reported
Haz Threat Desc:	Not reported
Leachate:	Not reported
Preparer:	Not reported
Sediment:	Not reported
Soil:	Not reported
Surface:	Not reported
Status:	Not reported
Surface Soil:	Not reported
Surface:	Not reported
TCLP:	Not reported
Waste:	Not reported

M78 **OLYMPIC ICE CREAM CO INC** **UST** **U000403229**
SE **129-15 92ND AVENUE** **HIST UST** **N/A**
1/8-1/4 **RICHMOND HILL, NY 11418**
888 ft.

Site 3 of 3 in cluster M

Relative: Lower

UST:

Actual: 49 ft.

UST:

Facility Id:	2-289469
Region:	STATE
Expiration Date:	08/24/02
Renewal Date:	/ /
Total Capacity:	0
Facility Type:	Not reported
Mailing Company:	OLYMPIC ICE CREAM CO. INC.
Mailing Title:	Not reported
Mailing Contact:	DENNIS M. VOUNDERIS
Mailing Address:	129-10 91ST AVENUE
Mailing Address 2:	Not reported
Mailing City:	RICHMOND HILL
Mailing State:	NY
Mailing Zip Code:	11418
Mailing Phone No:	(718) 849-6200
Mailing Email:	Not reported
Owner Title:	Not reported
Owner Name:	Not reported

OLYMPIC ICE CREAM CO INC (Continued) **U000403229**

Owner Address:	184-39 CAMBRIDGE ROAD
Owner Address 2:	Not reported
Owner State:	NY
Owner Zip Code:	11432
Owner Phone:	(718) 849-6200
Owner Company:	MARINO VOUNDERIS
Emergency Contact:	JERRY PANOS
Emergency Phone:	(516) 627-2945
Operator:	DENNIS VOUNDERIS
Operator Phone:	(718) 849-6200
Owner City:	JAMAICA
Owner Sub Type:	Corporate or Commercial
UTM X:	599663.11739
UTM Y:	4505853.61825
Site Type Name:	Other
Site Type Status:	Unregulated
Comments:	Not reported
Program Type:	PBS
Tank Number:	001
Tank Location Name:	Underground
Tank Status:	Closed - In Place
Tank Model:	Not reported
Pipe Model:	Not reported
Active Status:	Inactive
Install Date:	12/01/77
Capacity Gallons:	2000
Material Name:	Diesel
Percentage:	100.00
Tank Type Name:	Steel/Carbon Steel/Iron
Tank Internal Protection:	None
Tank Internal Protection 1:	None
Tank Internal Protection 2:	Not reported
Pipe Location Name:	Aboveground/Underground Combination
Pipe Type Name:	Steel/Carbon Steel/Iron
Pipe External Protection 1:	None
Pipe External Protection 2:	Not reported
Tank Secondary Containment 1:	None
Tank Secondary Containment 2:	Not reported
Pipe Secondary Containment:	Not reported
Tank Leak Detection 1:	None
Tank Leak Detection 2:	Not reported
Pipe Leak Detection 1:	Not reported
Pipe Leak Detection 2:	Not reported
Type Of Overfill Prevention 1:	Product Level Gauge (A/G)
Type Of Overfill Prevention 2:	Not reported
Dispenser Method:	Suction
Spill Prevention:	Not reported
Tightness Test Method:	USTest 2000/P/LL plus USTest 2000/U
Date Tested:	09/01/97
Next Test Date:	/ /
Date Tank Closed:	06/01/01

HIST UST:

PBS Number:	2-289469
SPDES Number:	Not reported

OLYMPIC ICE CREAM CO INC (Continued) **U000403229**

Emergency Contact:	JERRY PANOS
Emergency Telephone:	(516) 627-2945
Operator:	DENNIS VOUNDERIS
Operator Telephone:	(718) 849-6200
Owner Name:	MARINO VOUNDERIS
Owner Address:	184-39 CAMBRIDGE ROAD
Owner City,St,Zip:	JAMAICA, NY 11432
Owner Telephone:	(718) 849-6200
Owner Type:	Corporate/Commercial
Owner Subtype:	Not reported
Mailing Name:	OLYMPIC ICE CREAM CO. INC.
Mailing Address:	129-10 91ST AVENUE
Mailing Address 2:	Not reported
Mailing City,St,Zip:	RICHMOND HILL, NY 11418
Mailing Contact:	DENNIS M. VOUNDERIS
Mailing Telephone:	(718) 849-6200
Owner Mark:	First Owner
Facility Status:	2 - Unregulated by PBS (the total capacity is less than 1,101 gallons) and Subpart 360-14.
Facility Addr2:	129015 92ND AVE
SWIS ID:	6301
Old PBS Number:	Not reported
Facility Type:	OTHER
Inspected Date:	Not reported
Inspector:	Not reported
Inspection Result:	Not reported
Federal ID:	Not reported
Certification Flag:	False
Certification Date:	06/12/1998
Expiration Date:	08/24/2002
Renew Flag:	False
Renewal Date:	Not reported
Total Capacity:	0
FAMT:	True
Facility Screen:	No Missing Data
Owner Screen:	No Missing Data
Tank Screen:	0
Dead Letter:	False
CBS Number:	Not reported
Town or City:	NEW YORK CITY
County Code:	63
Town or City:	01
Region:	2

Tank Id:	001
Tank Location:	UNDERGROUND
Tank Status:	Closed-In Place
Install Date:	19771201
Capacity (gals):	2000
Product Stored:	DIESEL
Tank Type:	Steel/carbon steel
Tank Internal:	None
Tank External:	None
Pipe Location:	Aboveground/Underground Combination
Pipe Type:	STEEL/IRON
Pipe Internal:	None
Pipe External:	None

OLYMPIC ICE CREAM CO INC (Continued) **U000403229**

Second Containment:	Not reported
Leak Detection:	Not reported
Overfill Prot:	Product Level Gauge
Dispenser:	Suction
Date Tested:	09/01/1997
Next Test Date:	Not reported
Missing Data for Tank:	Minor Data Missing
Date Closed:	06/01/2001
Test Method:	USTest 2000
Deleted:	False
Updated:	True
Lat/long:	Not reported

---

79 **LIRR - BRIDGE 06-0-085A** **RCRA-SQG** **1001028687**
North **JAMAICA AVE AT THE 130TH ST** **FINDS** **NYR000009191**
1/8-1/4 **RICHMOND HILL, NY 11418** **NY MANIFEST**
890 ft.

Relative:
Higher

Actual:
68 ft.

RCRAInfo:

Owner:	LONG ISLAND RAIL ROAD CO (718) 558-3662
EPA ID:	NYR000009191
Contact:	JACK DANDREA (718) 850-0986
Classification:	Small Quantity Generator
TSDF Activities:	Not reported

Violation Status: No violations found

FINDS:

Other Pertinent Environmental Activity Identified at Site

RCRAInfo is a national information system that supports the Resource Conservation and Recovery Act (RCRA) program through the tracking of events and activities related to facilities that generate, transport, and treat, store, or dispose of hazardous waste. RCRAInfo allows RCRA program staff to track the notification, permit, compliance, and corrective action activities required under RCRA.

NY MANIFEST:

Document ID:	MIA4133992
Manifest Status:	Completed after the designated time period for a TSDF to get a copy to the DEC
Trans1 State ID:	Not reported
Trans2 State ID:	Not reported
Generator Ship Date:	951215
Trans1 Recv Date:	951215
Trans2 Recv Date:	Not reported
TSD Site Recv Date:	960130
Part A Recv Date:	960112
Part B Recv Date:	960220
Generator EPA ID:	NYR000009191
Trans1 EPA ID:	NYD046765574
Trans2 EPA ID:	Not reported
TSDF ID:	MID096963194
Waste Code:	D008 - LEAD 5.0 MG/L TCLP

LIRR - BRIDGE 06-0-085A (Continued) **1001028687**

Quantity:	00200
Units:	P - Pounds
Number of Containers:	001
Container Type:	DM - Metal drums, barrels
Handling Method:	L Landfill.
Specific Gravity:	100
Year:	95
Manifest Tracking Num:	Not reported
Import Ind:	Not reported
Export Ind:	Not reported
Discr Quantity Ind:	Not reported
Discr Type Ind:	Not reported
Discr Residue Ind:	Not reported
Discr Partial Reject Ind:	Not reported
Discr Full Reject Ind:	Not reported
Manifest Ref Num:	Not reported
Alt Fac RCRA Id:	Not reported
Alt Fac Sign Date:	Not reported
Mgmt Method Type Code:	Not reported
EPA ID:	NYR000009191
Facility Name:	LONG ISLAND RAILROAD BRIDGE #06-0-085A
Facility Address:	JAMAICA AVE/130TH ST INTERSEC
Facility City:	RICHMOND HILL
Facility Address 2:	Not reported
Country:	USA
County:	QU
Mailing Name:	LONG ISLAND RAILROAD BRIDGE #06-0-085A
Mailing Contact:	JACK DANDREA
Mailing Address:	124-04 METROPOLITAN AVE
Mailing Address 2:	Not reported
Mailing City:	KEW GARDENS
Mailing State:	NY
Mailing Zip:	Not reported
Mailing Zip4:	Not reported
Mailing Country:	USA
Mailing Phone:	718-850-0986

Q80 **JAMAICA WATER SUPPLY STATION NO. 8** **CBS AST** **S102640740**
NE **131-02 88 AVENUE** **CBS** **N/A**
1/8-1/4 **RICHMOND HILLS, NY 11419**
892 ft.

Site 3 of 3 in cluster Q

Relative:
Higher

Actual:
65 ft.

CBS AST:

CBS Number:	2-000327
Region:	STATE
ICS Number:	Not reported
PBS Number:	Not reported
MOSF Number:	Not reported
Telephone:	(718) 298-8192
Facility Town:	NEW YORK CITY
Operator:	N/A
Emrgncy Contact:	DEP-JWS STATION NO. 6
Emrgncy Phone:	(718) 298-8192
Expiration Date:	12/31/2000
Owner Name:	NYC DEPT. OF ENVIRONMENTAL PROTECTION
Owner Address:	59-17 JUNCTION BLVD.
Owner City,St,Zip:	CORONA, NY 11368

JAMAICA WATER SUPPLY STATION NO. 8 (Continued) **S102640740**

Owner Telephone:	(718) 298-8192
Owner type:	Local Government
Facility Type:	UTILITY
Mail Name:	NEW YORK CITY DEPT. OF ENVIRONMENTAL PROTECTION
Mail Contact Addr:	59-17 JUNCTION BLVD.
Mail Contact Addr2:	Not reported
Mail Contact Contact:	JOHN E. DYDLAND
Mail Contact City,St,Zip:	CORONA, NY 11368
Mail Phone:	(718) 298-8192
SPDES Number:	Not reported
Facility Status:	ACTIVE FACILITY
Owner Sub Type:	Not reported

Tank Id:	BLEACH8A1
Date Entered:	12/30/1996
Capacity (Gal):	275
Chemical:	Sodium hypochlorite
Tank Closed:	11/99
Tank Status:	0
Tank Type:	Fiberglass reinforced plastic [FRP]
Install Date:	00/00
Certified Date:	01/20/1999
CAS Number:	7681529
Substance:	Single Hazardous Substance on DEC List
Tank Location:	ABOVEGROUND
Intrnl Protection:	None
Extrnl Protection:	None,None
Pipe Location:	Aboveground
Pipe Type:	PLASTIC
Pipe Internal:	None
Pipe External:	00
Pipe Containment:	None,None
Tank Containment:	None,None
Leak Detection:	None,None
Overfill Protection:	None,None
Haz Percent:	15
Total Tanks:	0
Tank Secret:	False
Last Test:	Not reported
Due Date:	Not reported
Tank Error Status:	No Missing Data
SWIS Code:	6301
Lat/Long:	Not reported
Pipe Flag:	False
Federal ID:	Not reported
Is Updated:	F
Renew Date:	Not reported
Is it There:	F
Deliquent:	F
Date Expired:	Not reported
Owner Mark:	1
Certificate Needs to be Printed:	False
Fiscal Amt for Registration Fee Correct:	True
Renewal Has Been Printed for Facility:	True
Pre-Printed Renewal App Last Printed:	09/01/1998
Total Capacity of All Active Tanks(gal):	0

JAMAICA WATER SUPPLY STATION NO. 8 (Continued) **S102640740**

CBS:
- CBS Number: 2-000327
- Program Type: CBS
- Dec Region: 2
- Expiration Date: N/A
- UTMX: 0.0000
- UTMY: 0.0000

O81 **BOUNDARY FENCE AND RAILING SYSTEMS INC** **UST** **U004046183**
ENE **132-02 89TH AVENUE** **N/A**
1/8-1/4 **RICHMOND HILL, NY 11418**
902 ft.

Site 2 of 2 in cluster O

Relative:
Higher

UST:

Actual:
65 ft.

UST:
- Facility Id: 2-607767
- Region: STATE
- Expiration Date: 05/15/12
- Renewal Date: / /
- Total Capacity: 6000
- Facility Type: COMMERCIAL BUILDING-HEAT SYSTEM
- Mailing Company: BOUNDARY FENCE & RAILING SYSTEMS INC
- Mailing Title: Not reported
- Mailing Contact: MR. ALDO SIBENI
- Mailing Address: 131-02 JAMAICA AVENUE
- Mailing Address 2: Not reported
- Mailing City: RICHMOND HILL
- Mailing State: NY
- Mailing Zip Code: 11418
- Mailing Phone No: (718) 847-3400
- Mailing Email: Not reported
- Owner Title: PRESIDENT
- Owner Name: ALDO SIBENI
- Owner Address: 131-02 JAMAICA AVENUE
- Owner Address 2: Not reported
- Owner State: NY
- Owner Zip Code: 11418
- Owner Phone: (718) 847-3400
- Owner Company: BOUNDARY FENCE & RAILING SYSTEMS INC
- Emergency Contact: MR. ALDO SIBENI
- Emergency Phone: (718) 847-3400
- Operator: BOUNDARY FENCE & RAILING SYS
- Operator Phone: (718) 847-3400
- Owner City: RICHMOND HILL
- Owner Sub Type: Corporate or Commercial
- UTM X: 599729.70072
- UTM Y: 4506155.84065
- Site Type Name: Other
- Site Type Status: Active
- Comments: Not reported

- Program Type: PBS

- Tank Number: 01
- Tank Location Name: Underground
- Tank Status: In Service

BOUNDARY FENCE AND RAILING SYSTEMS INC (Continued) **U004046183**

Tank Model:	Not reported
Pipe Model:	Not reported
Active Status:	Active
Install Date:	01/01/79
Capacity Gallons:	3000
Material Name:	#2 Fuel Oil
Percentage:	100.00
Tank Type Name:	Steel/Carbon Steel/Iron
Tank Internal Protection:	None
Tank Internal Protection 1:	Painted/Asphalt Coating
Tank Internal Protection 2:	Not reported
Pipe Location Name:	Underground/On-ground
Pipe Type Name:	Steel/Carbon Steel/Iron
Pipe External Protection 1:	None
Pipe External Protection 2:	Not reported
Tank Secondary Containment 1:	None
Tank Secondary Containment 2:	Not reported
Pipe Secondary Containment:	Double-Walled (Underground)
Tank Leak Detection 1:	None
Tank Leak Detection 2:	Not reported
Pipe Leak Detection 1:	Interstitial - Manual Monitoring
Pipe Leak Detection 2:	Not reported
Type Of Overfill Prevention 1:	None
Type Of Overfill Prevention 2:	Not reported
Dispenser Method:	None
Spill Prevention:	Transfer Station Containment
Tightness Test Method:	Horner EZY3/EZY3 Locator Plus
Date Tested:	12/06/02
Next Test Date:	12/06/07
Date Tank Closed:	/ /

Tank Number:	02
Tank Location Name:	Underground
Tank Status:	In Service
Tank Model:	Not reported
Pipe Model:	Not reported
Active Status:	Active
Install Date:	01/01/75
Capacity Gallons:	3000
Material Name:	#2 Fuel Oil
Percentage:	100.00
Tank Type Name:	Steel/Carbon Steel/Iron
Tank Internal Protection:	None
Tank Internal Protection 1:	Painted/Asphalt Coating
Tank Internal Protection 2:	Not reported
Pipe Location Name:	Underground/On-ground
Pipe Type Name:	Steel/Carbon Steel/Iron
Pipe External Protection 1:	None
Pipe External Protection 2:	Not reported
Tank Secondary Containment 1:	None
Tank Secondary Containment 2:	Not reported
Pipe Secondary Containment:	Double-Walled (Underground)
Tank Leak Detection 1:	None
Tank Leak Detection 2:	Not reported
Pipe Leak Detection 1:	Interstitial - Manual Monitoring
Pipe Leak Detection 2:	Not reported

BOUNDARY FENCE AND RAILING SYSTEMS INC (Continued) **U004046183**

Type Of Overfill Prevention 1: None
Type Of Overfill Prevention 2: Not reported
Dispenser Method: None
Spill Prevention: Transfer Station Containment
Tightness Test Method: Horner EZY3/EZY3 Locator Plus
Date Tested: 12/06/02
Next Test Date: 12/06/07
Date Tank Closed: / /

N82 **U F I INC** **RCRA-SQG** **1004763013**
NW **126-16 JAMAICA AVE** **FINDS** **NYR000102731**
1/8-1/4 **RICHMOND HILL, NY 11418**
911 ft.

Site 3 of 4 in cluster N

Relative: Higher

Actual: 63 ft.

RCRAInfo:
Owner: UFI INC
(718) 846-2900
EPA ID: NYR000102731

Contact: LUIS ZARATE
(718) 846-2900

Classification: Small Quantity Generator
TSDF Activities: Not reported

Violation Status: No violations found

FINDS:
Other Pertinent Environmental Activity Identified at Site

RCRAInfo is a national information system that supports the Resource Conservation and Recovery Act (RCRA) program through the tracking of events and activities related to facilities that generate, transport, and treat, store, or dispose of hazardous waste. RCRAInfo allows RCRA program staff to track the notification, permit, compliance, and corrective action activities required under RCRA.

N83 **H&R AUTO MECHANIC SERVICE** **AST** **A100294288**
NW **126-08 JAMAICA AVE** **N/A**
1/8-1/4 **RICHMOND HILL, NY 11418**
915 ft.

Site 4 of 4 in cluster N

Relative: Higher

Actual: 63 ft.

AST:

AST:
Region: STATE
Facility Id: 2-609497
UTM X: 599299.02345
UTM Y: 4506249.43526
Expiration Date: 03/25/09
Renewal Date: / /
Total Capacity: 275
Facility Type: Not reported
Site Type Name: Other
Site Type Status: Waste Oil Storer

H&R AUTO MECHANIC SERVICE (Continued) **A100294288**

Mailing Company:	H&R AUTO MECHANIC SERVICE
Mailing Title:	Not reported
Mailing Contact:	RODOLFO FONTALBO
Mailing Address:	126-08 JAMAICA AVE
Mailing Address 2:	Not reported
Mailing City:	RICHMOND HILL
Mailing State:	NY
Mailing Zip Code:	11418
Mailing Phone No:	(718) 805-8260
Mailing Email:	Not reported
Owner Title:	Not reported
Owner Name:	Not reported
Owner Address:	134-14 95TH PLACE
Owner Address 2:	Not reported
Owner State:	NY
Owner Zip Code:	11417
Owner Phone:	(718) 845-2523
Owner Company:	RODOLFO FONTALBO
Emergency Contact:	RODOLFO FONTALBO
Emergency Phone:	(718) 805-8260
Operator:	RODOLFO FONTALBO
Operator Phone:	(718) 805-8260
Owner City:	OZONE PARK
Owner Sub Type:	Corporate or Commercial
Program Type:	PBS

Tank Number:	001
Tank Location Name:	Aboveground on crib, rack, or cradle
Tank Status:	In Service
Tank Model:	Not reported
Pipe Model:	Not reported
Active Status:	Active
Install Date:	/ /
Capacity Gallons:	275
Material Name:	Waste Oil/Used Oil
Percentage:	100.00
Tank Type Name:	Steel/Carbon Steel/Iron
Tank Internal Protection:	Not reported
Tank Internal Protection 1:	Not reported
Tank Internal Protection 2:	Not reported
Pipe Location Name:	Not reported
Pipe Type Name:	Not reported
Pipe External Protection 1:	Not reported
Pipe External Protection 2:	Not reported
Tank Secondary Containment 1:	Not reported
Tank Secondary Containment 2:	Not reported
Pipe Secondary Containment:	Not reported
Tank Leak Detection 1:	Not reported
Tank Leak Detection 2:	Not reported
Pipe Leak Detection 1:	Not reported
Pipe Leak Detection 2:	Not reported
Type Of Overfill Prevention 1:	Not reported
Type Of Overfill Prevention 2:	Not reported
Dispenser Method:	Not reported
Spill Prevention:	Not reported
Tightness Test Method:	Unknown
Date Tested:	/ /

H&R AUTO MECHANIC SERVICE (Continued) **A100294288**

Next Test Date: / /
Date Tank Closed: / /

R84
SE
1/8-1/4
927 ft.

JAMAICA WATER SUPPLY CO TANK 13 **RCRA-SQG 1000872518**
92 AVE W OF 130TH ST **FINDS NYD987037322**
RICHMOND HILL, NY 11418

Site 1 of 4 in cluster R

Relative:
Lower

Actual:
53 ft.

RCRAInfo:
Owner: JAMAICA WATER SUPPLY CO
(516) 488-4600
EPA ID: NYD987037322

Contact: Not reported

Classification: Small Quantity Generator
TSDF Activities: Not reported

Violation Status: No violations found

FINDS:
Other Pertinent Environmental Activity Identified at Site

RCRAInfo is a national information system that supports the Resource Conservation and Recovery Act (RCRA) program through the tracking of events and activities related to facilities that generate, transport, and treat, store, or dispose of hazardous waste. RCRAInfo allows RCRA program staff to track the notification, permit, compliance, and corrective action activities required under RCRA.

R85
SE
1/8-1/4
943 ft.

MANHOLE #10437 **NY Spills S103937375**
130TH ST/92ND AVE **NY Hist Spills N/A**
QUEENS, NY

Site 2 of 4 in cluster R

Relative:
Lower

Actual:
52 ft.

NY Spills:

Site ID:	72672
Facility Addr2:	Not reported
Facility ID:	9901852
Spill Number:	9901852
Facility Type:	ER
SWIS:	4101
Region of Spill:	2
Investigator:	CAENGELH
Referred To:	Not reported
Spill Date:	05/17/99
Reported to Dept:	05/17/99
CID:	281
Spill Cause:	Equipment Failure
Water Affected:	Not reported
Spill Source:	Commercial/Industrial
Spill Notifier:	Responsible Party
Cleanup Ceased:	/ /
Cleanup Meets Std:	False

MANHOLE #10437 (Continued) **S103937375**

Last Inspection: / /
Recommended Penalty: Penalty Not Recommended
UST Trust: False
Spill Class: Known release with minimal potential for fire or hazard. DEC Response. Willing Responsible Party. Corrective action taken.
Spill Closed Dt: 04/03/02
Remediation Phase: 0
Date Entered In Computer: 05/17/99
Spill Record Last Update: 04/03/02
Spiller Name: Not reported
Spiller Company: CON EDISON
Spiller Address: 4 IRVING PLACE
Spiller City,St,Zip: NEW YORK, NY 10003
Spiller Company: 001
Spiller Phone: (212) 580-6763
Contact Name: WILLIAM MURPHY
Contact Phone: (212) 580-6763
DEC Region: 2
Program Number: 9901852
DER Facility ID: 68549
Site ID: 72672
Operable Unit ID: 1076633
Operable Unit: 01
Material ID: 305378
Material Code: 0541A
Material Name: DIELECTRIC FLUID
Case No.: Not reported
Material FA: Petroleum
Quantity: 1.00
Units: Gallons
Recovered: 0.00
Resource Affected: Soil
Oxygenate: False
DEC Memo: Start CallerRemark - 9901852 ABOVE MATERIAL SPILLED ON TOP OF 50 GALLONS OF WATER. SAMPLE TO BE TAKEN. CLEANUP PENDING RESULTS. NO CALL BACK REQUESTED. SPILL CAUSED BY LEAKING FEEDER JOINT. END CallerRemark - 9901852
Remarks: Start DECRemark - 9901852 Prior to Sept, 2004 data translation this spill Lead DEC Field was "ENGELHARDT" DEC INSPECTOR NOTES 5-18-99 Ron James to look into. <1ppm PCB CON ED E2MIS NOTES 1/2 gal. dielectric fluid found on 50 gals. of waterin MH10437. No sewer or waterway affected. Sample taken and tag #03110 hung. Lab Seq#99-05151; <1ppm PCb UPDATE 11:00 5/18/99 P.LOPEZ FLUSH DEPT. REPORTED MH10437 OIL CLEAN UP COMPLETED USING SLIX AND E.S.TAG #033110 WAS REMOVED. UPDATE - 5/19/99 - INCIDENT IS CLOSED END DECRemark - 9901852

NY Hist Spills:
Region of Spill: 2
Spill Number: 9901852
Investigator: ENGELHARDT
Caller Name: Not reported
Caller Agency: Not reported
Caller Phone: Not reported
Notifier Name: Not reported
Notifier Agency: Not reported
Notifier Phone: Not reported
Spill Date/Time: 05/17/1999 19:20
Reported to Dept Date/Time: 05/17/99 20:23

MANHOLE #10437 (Continued) **S103937375**

SWIS:	63
Spiller Name:	CON EDISON
Spiller Contact:	Not reported
Spiller Phone:	(212) 580-6763
Spiller Contact:	WILLIAM MURPHY
Spiller Phone:	(212) 580-6763
Spiller Address:	4 IRVING PLACE
Spiller City,St,Zip:	NEW YORK, NY 10003-
Spill Cause:	Equipment Failure
Reported to Dept:	On Land
Water Affected:	Not reported
Spill Source:	01
Spill Notifier:	Responsible Party
PBS Number:	Not reported
Cleanup Ceased:	/ /
Cleanup Meets Std:	False
Last Inspection:	/ /
Recommended Penalty:	Penalty Not Recommended
Spiller Cleanup Dt:	/ /
Enforcement Date:	/ /
Invstgn Complete:	/ /
UST Involvement:	False
Spill Class:	Known release with minimal potential for fire or hazard. DEC Response. Willing Responsible Party. Corrective action taken.
Spill Closed Dt:	/ /
Corrective Action Plan Submitted:	/ /
Date Region Sent Summary to Central Office:	/ /
Date Spill Entered In Computer Data File:	05/17/99
Date Spill Entered In Computer Data File:	Not reported
Update Date:	08/14/00
Is Updated:	False
PBS Number:	Not reported
Tank Number:	Not reported
Tank Size:	Not reported
Test Method:	Not reported
Leak Rate Failed Tank:	Not reported
Gross Leak Rate:	Not reported
Material Class Type:	Petroleum
Quantity Spilled:	1
Unkonwn Quantity Spilled:	False
Units:	Gallons
Quantity Recovered:	0
Unkonwn Quantity Recovered:	False
Material:	DIELECTRIC FLUID
Class Type:	DIELECTRIC FLUID
Times Material Entry In File:	41
CAS Number:	Not reported
Last Date:	Not reported
DEC Remarks:	DEC INSPECTOR NOTES 5-18-99 Ron James to look into <1ppm PCB CON ED E2MIS NOTES 1/2 gal. dielectric fluid found on 50 gals. of water in MH10437. No sewer or waterway affected. Sample taken and tag 03110 hung. Lab Seq 99-05151; <1ppm PCb
Remark:	ABOVE MATERIAL SPILLED ON TOP OF 50 GALLONS OF WATER. SAMPLE TO BE TAKEN. CLEANUP PENDING RESULTS. NO CALL BACK REQUESTED. SPILL CAUSED BY LEAKING FEEDER JOINT.

R86
SE
1/8-1/4
943 ft.

Relative:
Lower

Actual:
52 ft.

VAULT#6927
92 AVE / 130 STREET
QUEENS, NY

Site 3 of 4 in cluster R

NY Spills

S107522405
N/A

NY Spills:

Site ID:	358722
Facility Addr2:	Not reported
Facility ID:	0512407
Spill Number:	0512407
Facility Type:	ER
SWIS:	4101
Region of Spill:	2
Investigator:	GDBREEN
Referred To:	Not reported
Spill Date:	01/23/03
Reported to Dept:	01/26/06
CID:	444
Spill Cause:	Unknown
Water Affected:	Not reported
Spill Source:	Institutional, Educational, Gov., Other
Spill Notifier:	Responsible Party
Cleanup Ceased:	/ /
Cleanup Meets Std:	False
Last Inspection:	/ /
Recommended Penalty:	Penalty Not Recommended
UST Trust:	False
Spill Class:	Known release with minimal potential for fire or hazard. DEC Response. Willing Responsible Party. Corrective action taken.
Spill Closed Dt:	06/14/06
Remediation Phase:	0
Date Entered In Computer:	01/26/06
Spill Record Last Update:	07/17/06
Spiller Name:	ERT DESK
Spiller Company:	CON EDISON VAULT #6927
Spiller Address:	92ND AVE/130TH STREET
Spiller City,St,Zip:	QUEENS, NY
Spiller Company:	999
Spiller Phone:	(212) 580-8383
Contact Name:	ERT DESK'
Contact Phone:	(212) 580-8383
DEC Region:	2
Program Number:	0512407
DER Facility ID:	308710
Site ID:	358722
Operable Unit ID:	1115950
Operable Unit:	01
Material ID:	2106061
Material Code:	0066A
Material Name:	UNKNOWN PETROLEUM
Case No.:	Not reported
Material FA:	Petroleum
Quantity:	0.00
Units:	Gallons
Recovered:	0.00
Resource Affected:	Soil
Oxygenate:	False
DEC Memo:	Start CallerRemark - 0512407 COMING OFF 72 HOURS, DUE TO NOT BEING ABLE TO TAKE

VAULT#6927 (Continued) **S107522405**

Remarks: OUT FEEDER: NO TO 5 QUESTIONS; CONED # 162680 END CallerRemark - 0512407 Start DECRemark - 0512407 06/14/06 - See e-docs for Con Ed report detailing cleanup and closure. 162680. 1/23/06 - 1900hrs - Philip Stanford #19971, Mech A, Env. Ops reports while on location to flush structure for #9 reports he found 1/2 gallon unknown oil on 20 gallons water in VS6927. The oil appeared while he was flushing the structure with vactor 60605. Unsure if vactor has been contaminated so will quarantine same in College Point Yard. No fire/smokeinvolved. No sewers or waterways affected. No private property affected. Sample taken marked E priority - 72 hr program - tested for pcb and oil id. Chain of custody # DD19207. No parking restrictions posted. Env. stop tag # 46041 placed. #9 has left location and #9 Genl has requested Networks to go to location to check oil level and pressure test unit. J. Dekanchuk OS on location and will be taking sample to ChemLab. Clean up pending test results. cn#19661 Update - 1/23/06 1915hrs. Historical records indicate pcb to be 10 ppm dated 7/95 for VS6927 cn#19661 Update - 2120hrs - 1/23/06. Perronio, BQE, reports checked oil level and found to be 25 - good. Pressure tested unit - failed pressure test. Cannot determine where the air leak is at this time. There is asphalt on the top of unit. Will request meet with Env. Ops and SSC for am. cn#19661 24-JAN-2006 0425HRS. Results of Analysis MATRIX: OIL GRAB TOTAL PCB 5 ppm BORCHERDINGC Tuesday, January 24, 2006 1:26 AM.Lab Sequence Number: 06-00806-001 Analysis indicates the presence of a transformer oil. UPDATE 24-JAN-2006 09:35 HRS. AS PER A CONVERSATION BET: CONTROL CENTER R.QUIJIJE & BQE K. VAVALLO @ 09:20. VAVALLO UPDATES THAT THE LEVEL IS 25 GOOD, NO ADDITIONAL OIL FOUND AT THIS TIME. C.HOGAN 07511 Update 1/25/06 12:09. Shift Manager M.Sorentino reports feeder 9B06 is coming off on emergence tonight. Equipment group is scheduled to change Transformer on outage in the AM.(1/26) Job will remain on clock at this time. DH 1/26/05 0810HRS DUE TO SYSTEM CONDITION 9B06 WILL NOT BE TAKEN OFF .INCIDENT WILL BE TAKEN OFF 72HR DEC PROGRAM. G DONATONE END DECRemark - 0512407

S87 **BOUNDARY WHOLESALE FENCE DIST** **AST U003383299**
NNE **131-02 JAMAICA AVENUE** **HIST AST N/A**
1/8-1/4 **RICHMOND HILL, NY 11418**
989 ft.

Site 1 of 2 in cluster S

Relative: Higher

Actual: 66 ft.

AST:

AST:

Region:	STATE
Facility Id:	2-034681
UTM X:	599592.98866
UTM Y:	4506337.86600
Expiration Date:	12/02/96
Renewal Date:	/ /
Total Capacity:	0
Facility Type:	Not reported
Site Type Name:	Trucking/Transportation/Fleet Operation
Site Type Status:	Unregulated
Mailing Company:	RECINE MATERIALS CORPORATION
Mailing Title:	Not reported
Mailing Contact:	TINA RECINE
Mailing Address:	43 SUTTON HILL LANE
Mailing Address 2:	Not reported
Mailing City:	MANHASSET HILLS
Mailing State:	NY
Mailing Zip Code:	11040

BOUNDARY WHOLESALE FENCE DIST (Continued) **U003383299**

Mailing Phone No:	(718) 291-0914
Mailing Email:	Not reported
Owner Title:	Not reported
Owner Name:	Not reported
Owner Address:	131-02 JAMAICA AVENUE
Owner Address 2:	Not reported
Owner State:	NY
Owner Zip Code:	11418
Owner Phone:	(718) 847-3400
Owner Company:	BOUNDARY WHOLESALE FENCE DIST
Emergency Contact:	ALDO SIBENI
Emergency Phone:	(516) 365-5542
Operator:	BOUNDARY WHOLESALE FENCE DIST
Operator Phone:	(718) 847-3400
Owner City:	RICHMOND HILL
Owner Sub Type:	Corporate or Commercial
Program Type:	PBS

Tank Number:	001
Tank Location Name:	Aboveground - in contact with soil
Tank Status:	Closed - In Place
Tank Model:	Not reported
Pipe Model:	Not reported
Active Status:	Inactive
Install Date:	/ /
Capacity Gallons:	2000
Material Name:	Diesel
Percentage:	100.00
Tank Type Name:	Steel/Carbon Steel/Iron
Tank Internal Protection:	None
Tank Internal Protection 1:	None
Tank Internal Protection 2:	Not reported
Pipe Location Name:	No Piping
Pipe Type Name:	Galvanized Steel
Pipe External Protection 1:	None
Pipe External Protection 2:	Not reported
Tank Secondary Containment 1:	Vault (w/o access)
Tank Secondary Containment 2:	Not reported
Pipe Secondary Containment:	Not reported
Tank Leak Detection 1:	In-Tank System (ATG)
Tank Leak Detection 2:	Not reported
Pipe Leak Detection 1:	Not reported
Pipe Leak Detection 2:	Not reported
Type Of Overfill Prevention 1:	None
Type Of Overfill Prevention 2:	Not reported
Dispenser Method:	Suction
Spill Prevention:	Not reported
Tightness Test Method:	Testing Not Required
Date Tested:	/ /
Next Test Date:	/ /
Date Tank Closed:	12/01/95

HIST AST:

PBS Number:	2-034681
SWIS Code:	6301
Operator:	BOUNDARY WHOLESALE FENCE DIST
Facility Phone:	(718) 847-3400

BOUNDARY WHOLESALE FENCE DIST (Continued) **U003383299**

Facility Addr2:	131002 JAMAICA AVE
Facility Type:	TRUCKING/TRANSPORTATION
Facility Type:	OTHER
Emergency:	ALDO SIBENI
Emergency Tel:	(516) 365-5542
Old PBSNO:	Not reported
Date Inspected:	Not reported
Inspector:	Not reported
Result of Inspection:	Not reported
Owner Name:	BOUNDARY WHOLESALE FENCE DIST
Owner Address:	131-02 JAMAICA AVENUE
Owner City,St,Zip:	RICHMOND HILL, NY 11418
Federal ID:	Not reported
Owner Tel:	(718) 847-3400
Owner Type:	Corporate/Commercial
Owner Subtype:	Not reported
Mailing Contact:	TINA RECINE
Mailing Name:	RECINE MATERIALS CORPORATION
Mailing Address:	43 SUTTON HILL LANE
Mailing Address 2:	Not reported
Mailing City,St,Zip:	MANHASSET HILLS, NY 11040
Mailing Telephone:	(718) 291-0914
Owner Mark:	First Owner
Facility Status:	2 - Unregulated by PBS (the total capacity is less than 1,101 gallons) and Subpart 360-14.
Certification Flag:	False
Certification Date:	10/31/1991
Expiration:	12/02/1996
Renew Flag:	False
Renew Date:	Not reported
Total Capacity:	0
FAMT:	True
Facility Screen:	No Missing Data
Owner Screen:	No Missing Data
Tank Screen:	0
Dead Letter:	False
CBS Number:	Not reported
Town or City:	NEW YORK CITY
County Code:	63
Town or City Code:	01
Region:	2

Tank ID:	001
Tank Location:	ABOVEGROUND
Tank Status:	Closed-In Place
Install Date:	Not reported
Capacity (Gal):	2000
Product Stored:	DIESEL
Tank Type:	Steel/carbon steel
Tank Internal:	Not reported
Tank External:	Not reported
Pipe Location:	Not reported
Pipe Type:	GALVANIZED STEEL
Pipe Internal:	Not reported
Pipe External:	Not reported
Tank Containment:	Diking
Leak Detection:	4

BOUNDARY WHOLESALE FENCE DIST (Continued) **U003383299**

Overfill Protection:	Not reported
Dispenser Method:	Suction
Date Tested:	Not reported
Next Test Date:	Not reported
Missing Data for Tank:	Minor Data Missing
Date Closed:	12/01/1995
Test Method:	Not reported
Deleted:	False
Updated:	True
SPDES Number:	Not reported
Lat/Long:	Not reported

S88 **131-02 JAMAICA AVENUE** **NY Spills** **S102149739**
NNE **131-02 JAMAICA AVENUE** **NY Hist Spills** **N/A**
1/8-1/4 **RICHMOND HILLS, NY**
989 ft.

Site 2 of 2 in cluster S

Relative:
Higher

Actual:
66 ft.

NY Spills:

Site ID:	281018
Facility Addr2:	Not reported
Facility ID:	9415940
Spill Number:	9415940
Facility Type:	ER
SWIS:	4101
Region of Spill:	2
Investigator:	SIGONA
Referred To:	Not reported
Spill Date:	03/09/95
Reported to Dept:	03/09/95
CID:	Not reported
Spill Cause:	Equipment Failure
Water Affected:	Not reported
Spill Source:	Commercial/Industrial
Spill Notifier:	Responsible Party
Cleanup Ceased:	03/09/95
Cleanup Meets Std:	True
Last Inspection:	/ /
Recommended Penalty:	Penalty Not Recommended
UST Trust:	False
Spill Class:	Known release with minimal potential for fire or hazard. DEC Response. Willing Responsible Party. Corrective action taken.
Spill Closed Dt:	03/09/95
Remediation Phase:	0
Date Entered In Computer:	04/17/95
Spill Record Last Update:	12/04/95
Spiller Name:	Not reported
Spiller Company:	UNKNOWN
Spiller Address:	Not reported
Spiller City,St,Zip:	NY
Spiller Company:	999
Spiller Phone:	Not reported
Contact Name:	Not reported
Contact Phone:	Not reported
DEC Region:	2
Program Number:	9415940
DER Facility ID:	228202
Site ID:	281018

131-02 JAMAICA AVENUE (Continued) **S102149739**

Operable Unit ID: 1009389
Operable Unit: 01
Material ID: 371110
Material Code: 0001
Material Name: #2 Fuel Oil
Case No.: Not reported
Material FA: Petroleum
Quantity: 2.00
Units: Gallons
Recovered: 2.00
Resource Affected: Soil
Oxygenate: False
DEC Memo: Start CallerRemark - 9415940 FAULTY GAUGE ON TANK, ABSORBANT APPLIED. END CallerRemark - 9415940
Remarks: Not reported

NY Hist Spills:
Region of Spill: 2
Spill Number: 9415940
Investigator: SIGONA
Caller Name: Not reported
Caller Agency: Not reported
Caller Phone: Not reported
Notifier Name: Not reported
Notifier Agency: Not reported
Notifier Phone: Not reported
Spill Date/Time: 03/09/1995 10:30
Reported to Dept Date/Time: 03/09/95 10:43
SWIS: 63
Spiller Name: UNKNOWN
Spiller Contact: Not reported
Spiller Phone: Not reported
Spiller Address: Not reported
Spiller City,St,Zip: Not reported
Spill Cause: Equipment Failure
Reported to Dept: On Land
Water Affected: Not reported
Spill Source: 01
Spill Notifier: Responsible Party
PBS Number: Not reported
Cleanup Ceased: 03/09/95
Cleanup Meets Std: True
Last Inspection: / /
Recommended Penalty: Penalty Not Recommended
Spiller Cleanup Dt: / /
Enforcement Date: / /
Invstgn Complete: / /
UST Involvement: False
Spill Class: Known release with minimal potential for fire or hazard. DEC Response. Willing Responsible Party. Corrective action taken.
Spill Closed Dt: 03/09/95
Corrective Action Plan Submitted: / /
Date Region Sent Summary to Central Office: / /
Date Spill Entered In Computer Data File: 04/17/95
Date Spill Entered In Computer Data File: Not reported
Update Date: 12/04/95
Is Updated: False

131-02 JAMAICA AVENUE (Continued) **S102149739**

PBS Number:	Not reported
Tank Number:	Not reported
Tank Size:	Not reported
Test Method:	Not reported
Leak Rate Failed Tank:	Not reported
Gross Leak Rate:	Not reported
Material Class Type:	Petroleum
Quantity Spilled:	2
Unkonwn Quantity Spilled:	False
Units:	Gallons
Quantity Recovered:	2
Unkonwn Quantity Recovered:	False
Material:	#2 FUEL OIL
Class Type:	#2 FUEL OIL
Times Material Entry In File:	24464
CAS Number:	Not reported
Last Date:	19941207
DEC Remarks:	Not reported
Remark:	FAULTY GAUGE ON TANK, ABSORBANT APPLIED.

T89 **LOT 30,TAXBLOCK 9332** **E DESIGNATION** **S108076836**
West **87-52 124 STREET** **N/A**
1/8-1/4 **QUEENS, NY 11418**
999 ft.

Site 1 of 3 in cluster T

Relative:
Higher

Actual:
60 ft.

E DESIGNATION:

Tax Lot(s):	30
E-No:	E-140
Effective Date:	2/2/2005
Satisfaction Date:	Not reported
Ceqr Number:	05DCP029Q
Ulurp Number:	050153 ZMQ
Zoning Map No:	14b, 14d
Description:	Window Wall Attenuation & Alternate Ventilation
Description 2:	Not reported
Borough Code:	QN
Community District:	409
Census Tract:	142.01
Census Block:	2005
School District:	28
City Council District:	29
Fire Company:	E270
Health Area:	45
Police Precinct:	102
Zone District 1:	R5
Zone District 2:	Not reported
Commercial Overlay1:	Not reported
Commercial Overlay2:	Not reported
Special Purpose District1:	Not reported
Special Purpose District2:	Not reported
All Components1:	R5
All Components2:	Not reported
Split Boundary Indicator:	N
Building Class:	B3
Land Use Category:	01
Number of Easements:	0
Owner, Type of Code:	Not reported

LOT 30,TAXBLOCK 9332 (Continued) **S108076836**

Owner Name:	GURIN, GISELA SANCHEZ
Lot Area:	000004750
Total Building Floor Area:	00000001796
Commercial Floor Area:	00000000000
Office Floor Area:	00000000000
Retail Floor Area:	00000000000
Garage Floor Area:	00000000000
Storage Floor Area:	00000000000
Factory Floor Area:	00000000000
Other Floor Area:	00000000000
Floor Area,Total Bld Source Code:	7
Number of Buildings:	00001
Number of Floors:	002.50
Residential Units:	00002
Non and Residential Units:	00002
Lot Frontage:	0050.00
Lot Depth:	0095.00
Building Frontage:	0020.00
Building Depth:	0030.00
Proximity Code:	1
Irregular Lot Code:	N
Lot Type:	5
Basement Type Grade:	2
Land Assessed Value:	00000005036
Total Assessed Value:	00000019435
Land Exempt Value:	00000001430
Total Exempt Value:	00000001430
Year Built:	1910
Year Built Code:	E
Year Altered1:	0000
Year Altered2:	0000
Historic District Name:	Not reported
Landmark Name:	Not reported
Built Floor Area Ratio-Far:	0000.38
Maximum Allowable Far:	01.25
Borough Code:	4
Borough Tax Block And Lot:	4093320030
Condominium Number:	00000
Census Tract 2:	014201
X Coordinate:	1032445
Y Coordinate:	0194085
Zoning Map:	14B
Sanborn Map:	406 006
Tax Map:	44004
E Designation No:	E-140
Date of RPAD Data:	11/2005
Date of DCAS Data:	01/2006
Date of Zoning Data:	11/2005
Date of Major Property Data:	11/2005
Date of Landmark Data:	12/2005
Date of Base Map Data:	01/2006
Date of Mass Appraisal Data:	11/2005
Date of Political and Adm Data:	08/2005
Pluto-Base Map Indicator:	1

R90
SE
1/8-1/4
1006 ft.

Relative:
Lower

Actual:
56 ft.

AUTOMAX MFG CORP
130-50 92ND AVE
RICHMOND HILL, NY 11418

RCRA-SQG
FINDS
NY MANIFEST

1000334546
NYD001856657

Site 4 of 4 in cluster R

RCRAInfo:
Owner: BRUER HELGA
(212) 555-1212
EPA ID: NYD001856657

Contact: Not reported

Classification: Small Quantity Generator
TSDF Activities: Not reported

Violation Status: No violations found

FINDS:
Other Pertinent Environmental Activity Identified at Site

RCRAInfo is a national information system that supports the Resource Conservation and Recovery Act (RCRA) program through the tracking of events and activities related to facilities that generate, transport, and treat, store, or dispose of hazardous waste. RCRAInfo allows RCRA program staff to track the notification, permit, compliance, and corrective action activities required under RCRA.

NY MANIFEST:

Document ID:	NJA1326972
Manifest Status:	Completed copy
Trans1 State ID:	NJDEPS869
Trans2 State ID:	Not reported
Generator Ship Date:	920206
Trans1 Recv Date:	920206
Trans2 Recv Date:	Not reported
TSD Site Recv Date:	920213
Part A Recv Date:	920219
Part B Recv Date:	920227
Generator EPA ID:	NYD001856657
Trans1 EPA ID:	ILD051060408
Trans2 EPA ID:	Not reported
TSDF ID:	NJD002182897
Waste Code:	D001 - NON-LISTED IGNITABLE WASTES
Quantity:	00366
Units:	P - Pounds
Number of Containers:	001
Container Type:	DM - Metal drums, barrels
Handling Method:	B Incineration, heat recovery, burning.
Specific Gravity:	100
Year:	92
Manifest Tracking Num:	Not reported
Import Ind:	Not reported
Export Ind:	Not reported
Discr Quantity Ind:	Not reported
Discr Type Ind:	Not reported
Discr Residue Ind:	Not reported
Discr Partial Reject Ind:	Not reported
Discr Full Reject Ind:	Not reported

AUTOMAX MFG CORP (Continued) **1000334546**

Manifest Ref Num:	Not reported
Alt Fac RCRA Id:	Not reported
Alt Fac Sign Date:	Not reported
Mgmt Method Type Code:	Not reported
EPA ID:	NYD001856657
Facility Name:	AUTO MAX MANUFACTURING
Facility Address:	130-50 91ST AVENUE
Facility City:	QUEENS
Facility Address 2:	Not reported
Country:	USA
County:	QU
Mailing Name:	AUTO MAX MANUFACTURING
Mailing Contact:	AUTO MAX MANUFACTURING
Mailing Address:	130-50 91ST AVENUE
Mailing Address 2:	Not reported
Mailing City:	QUEENS
Mailing State:	NY
Mailing Zip:	Not reported
Mailing Zip4:	Not reported
Mailing Country:	USA
Mailing Phone:	718-441-8843

Document ID:	NJA1343346
Manifest Status:	Completed after the designated time period for a TSDF to get a copy to the DEC
Trans1 State ID:	NJDEPS869
Trans2 State ID:	NJDEPS869
Generator Ship Date:	920811
Trans1 Recv Date:	920811
Trans2 Recv Date:	920813
TSD Site Recv Date:	920814
Part A Recv Date:	Not reported
Part B Recv Date:	920910
Generator EPA ID:	NYD001856657
Trans1 EPA ID:	ILD051060408
Trans2 EPA ID:	ILD051060408
TSDF ID:	NJD002182897
Waste Code:	F003 - UNKNOWN
Quantity:	00467
Units:	P - Pounds
Number of Containers:	001
Container Type:	DM - Metal drums, barrels
Handling Method:	B Incineration, heat recovery, burning.
Specific Gravity:	100
Waste Code:	Not reported
Quantity:	00403
Units:	P - Pounds
Number of Containers:	001
Container Type:	DM - Metal drums, barrels
Handling Method:	B Incineration, heat recovery, burning.
Specific Gravity:	100
Year:	92
Manifest Tracking Num:	Not reported
Import Ind:	Not reported
Export Ind:	Not reported
Discr Quantity Ind:	Not reported
Discr Type Ind:	Not reported
Discr Residue Ind:	Not reported

AUTOMAX MFG CORP (Continued) **1000334546**

Discr Partial Reject Ind:	Not reported
Discr Full Reject Ind:	Not reported
Manifest Ref Num:	Not reported
Alt Fac RCRA Id:	Not reported
Alt Fac Sign Date:	Not reported
Mgmt Method Type Code:	Not reported
EPA ID:	NYD001856657
Facility Name:	AUTO MAX MANUFACTURING
Facility Address:	130-50 91ST AVENUE
Facility City:	QUEENS
Facility Address 2:	Not reported
Country:	USA
County:	QU
Mailing Name:	AUTO MAX MANUFACTURING
Mailing Contact:	AUTO MAX MANUFACTURING
Mailing Address:	130-50 91ST AVENUE
Mailing Address 2:	Not reported
Mailing City:	QUEENS
Mailing State:	NY
Mailing Zip:	Not reported
Mailing Zip4:	Not reported
Mailing Country:	USA
Mailing Phone:	718-441-8843

Document ID:	NJA2640866
Manifest Status:	Completed after the designated time period for a TSDF to get a copy to the DEC
Trans1 State ID:	08690
Trans2 State ID:	Not reported
Generator Ship Date:	970924
Trans1 Recv Date:	970924
Trans2 Recv Date:	Not reported
TSD Site Recv Date:	970930
Part A Recv Date:	971006
Part B Recv Date:	971022
Generator EPA ID:	NYD001856657
Trans1 EPA ID:	ILD984908202
Trans2 EPA ID:	Not reported
TSDF ID:	NJD002182897
Waste Code:	F003 - UNKNOWN
Quantity:	00468
Units:	P - Pounds
Number of Containers:	001
Container Type:	DM - Metal drums, barrels
Handling Method:	B Incineration, heat recovery, burning.
Specific Gravity:	100
Year:	97
Manifest Tracking Num:	Not reported
Import Ind:	Not reported
Export Ind:	Not reported
Discr Quantity Ind:	Not reported
Discr Type Ind:	Not reported
Discr Residue Ind:	Not reported
Discr Partial Reject Ind:	Not reported
Discr Full Reject Ind:	Not reported
Manifest Ref Num:	Not reported
Alt Fac RCRA Id:	Not reported
Alt Fac Sign Date:	Not reported

AUTOMAX MFG CORP (Continued) **1000334546**

Mgmt Method Type Code:	Not reported
EPA ID:	NYD001856657
Facility Name:	AUTO MAX MANUFACTURING
Facility Address:	130-50 91ST AVENUE
Facility City:	QUEENS
Facility Address 2:	Not reported
Country:	USA
County:	QU
Mailing Name:	AUTO MAX MANUFACTURING
Mailing Contact:	AUTO MAX MANUFACTURING
Mailing Address:	130-50 91ST AVENUE
Mailing Address 2:	Not reported
Mailing City:	QUEENS
Mailing State:	NY
Mailing Zip:	Not reported
Mailing Zip4:	Not reported
Mailing Country:	USA
Mailing Phone:	718-441-8843

Document ID:	NJA1412878
Manifest Status:	Completed copy
Trans1 State ID:	NJDEPS869
Trans2 State ID:	Not reported
Generator Ship Date:	930519
Trans1 Recv Date:	930519
Trans2 Recv Date:	Not reported
TSD Site Recv Date:	930520
Part A Recv Date:	930601
Part B Recv Date:	930604
Generator EPA ID:	NYD001856657
Trans1 EPA ID:	ILD051060408
Trans2 EPA ID:	Not reported
TSDF ID:	NJD002182897
Waste Code:	D001 - NON-LISTED IGNITABLE WASTES
Quantity:	00742
Units:	P - Pounds
Number of Containers:	002
Container Type:	DM - Metal drums, barrels
Handling Method:	B Incineration, heat recovery, burning.
Specific Gravity:	100
Year:	93
Manifest Tracking Num:	Not reported
Import Ind:	Not reported
Export Ind:	Not reported
Discr Quantity Ind:	Not reported
Discr Type Ind:	Not reported
Discr Residue Ind:	Not reported
Discr Partial Reject Ind:	Not reported
Discr Full Reject Ind:	Not reported
Manifest Ref Num:	Not reported
Alt Fac RCRA Id:	Not reported
Alt Fac Sign Date:	Not reported
Mgmt Method Type Code:	Not reported
EPA ID:	NYD001856657
Facility Name:	AUTO MAX MANUFACTURING
Facility Address:	130-50 91ST AVENUE
Facility City:	QUEENS

AUTOMAX MFG CORP (Continued) **1000334546**

Facility Address 2:	Not reported
Country:	USA
County:	QU
Mailing Name:	AUTO MAX MANUFACTURING
Mailing Contact:	AUTO MAX MANUFACTURING
Mailing Address:	130-50 91ST AVENUE
Mailing Address 2:	Not reported
Mailing City:	QUEENS
Mailing State:	NY
Mailing Zip:	Not reported
Mailing Zip4:	Not reported
Mailing Country:	USA
Mailing Phone:	718-441-8843
Document ID:	MIA7842984
Manifest Status:	Not reported
Trans1 State ID:	NJD054126164
Trans2 State ID:	Not reported
Generator Ship Date:	02/08/2002
Trans1 Recv Date:	02/08/2002
Trans2 Recv Date:	Not reported
TSD Site Recv Date:	02/13/2002
Part A Recv Date:	Not reported
Part B Recv Date:	Not reported
Generator EPA ID:	NYD001856657
Trans1 EPA ID:	MID096963194
Trans2 EPA ID:	Not reported
TSDF ID:	JA113
Waste Code:	F008 - PLAT SLDG FM BTM PLAT BATH OPER CYANIDE.
Quantity:	00200
Units:	P - Pounds
Number of Containers:	004
Container Type:	DM - Metal drums, barrels
Handling Method:	T Chemical, physical, or biological treatment.
Specific Gravity:	01.00
Year:	02
Manifest Tracking Num:	Not reported
Import Ind:	Not reported
Export Ind:	Not reported
Discr Quantity Ind:	Not reported
Discr Type Ind:	Not reported
Discr Residue Ind:	Not reported
Discr Partial Reject Ind:	Not reported
Discr Full Reject Ind:	Not reported
Manifest Ref Num:	Not reported
Alt Fac RCRA Id:	Not reported
Alt Fac Sign Date:	Not reported
Mgmt Method Type Code:	Not reported
EPA ID:	NYD001856657
Facility Name:	AUTO MAX MANUFACTURING
Facility Address:	130-50 91ST AVENUE
Facility City:	QUEENS
Facility Address 2:	Not reported
Country:	USA
County:	QU
Mailing Name:	AUTO MAX MANUFACTURING
Mailing Contact:	AUTO MAX MANUFACTURING

AUTOMAX MFG CORP (Continued) **1000334546**

Mailing Address:	130-50 91ST AVENUE
Mailing Address 2:	Not reported
Mailing City:	QUEENS
Mailing State:	NY
Mailing Zip:	Not reported
Mailing Zip4:	Not reported
Mailing Country:	USA
Mailing Phone:	718-441-8843
Document ID:	NJA1622646
Manifest Status:	Completed copy
Trans1 State ID:	NJDEPE086
Trans2 State ID:	Not reported
Generator Ship Date:	940223
Trans1 Recv Date:	940223
Trans2 Recv Date:	Not reported
TSD Site Recv Date:	940225
Part A Recv Date:	940307
Part B Recv Date:	940311
Generator EPA ID:	NYD001856657
Trans1 EPA ID:	ILD984908202
Trans2 EPA ID:	Not reported
TSDF ID:	NJD002182897
Waste Code:	F003 - UNKNOWN
Quantity:	00934
Units:	P - Pounds
Number of Containers:	002
Container Type:	DM - Metal drums, barrels
Handling Method:	B Incineration, heat recovery, burning.
Specific Gravity:	100
Year:	94
Manifest Tracking Num:	Not reported
Import Ind:	Not reported
Export Ind:	Not reported
Discr Quantity Ind:	Not reported
Discr Type Ind:	Not reported
Discr Residue Ind:	Not reported
Discr Partial Reject Ind:	Not reported
Discr Full Reject Ind:	Not reported
Manifest Ref Num:	Not reported
Alt Fac RCRA Id:	Not reported
Alt Fac Sign Date:	Not reported
Mgmt Method Type Code:	Not reported
EPA ID:	NYD001856657
Facility Name:	AUTO MAX MANUFACTURING
Facility Address:	130-50 91ST AVENUE
Facility City:	QUEENS
Facility Address 2:	Not reported
Country:	USA
County:	QU
Mailing Name:	AUTO MAX MANUFACTURING
Mailing Contact:	AUTO MAX MANUFACTURING
Mailing Address:	130-50 91ST AVENUE
Mailing Address 2:	Not reported
Mailing City:	QUEENS
Mailing State:	NY
Mailing Zip:	Not reported

AUTOMAX MFG CORP (Continued) **1000334546**

Mailing Zip4:	Not reported
Mailing Country:	USA
Mailing Phone:	718-441-8843
Document ID:	NYB1023885
Manifest Status:	Not reported
Trans1 State ID:	PAD146714878
Trans2 State ID:	OH0000000539
Generator Ship Date:	02/04/1999
Trans1 Recv Date:	02/04/1999
Trans2 Recv Date:	02/08/1999
TSD Site Recv Date:	02/19/1999
Part A Recv Date:	Not reported
Part B Recv Date:	Not reported
Generator EPA ID:	NYD001856657
Trans1 EPA ID:	OHD083377010
Trans2 EPA ID:	Not reported
TSDF ID:	NYPA263
Waste Code:	F007 - PLATING BATH SOL FM ELECTROPLATING OPER
Quantity:	00715
Units:	G - Gallons (liquids only)* (8.3 pounds)
Number of Containers:	013
Container Type:	DM - Metal drums, barrels
Handling Method:	B Incineration, heat recovery, burning.
Specific Gravity:	00.80
Waste Code:	F008 - PLAT SLDG FM BTM PLAT BATH OPER CYANIDE.
Quantity:	00500
Units:	P - Pounds
Number of Containers:	001
Container Type:	DM - Metal drums, barrels
Handling Method:	B Incineration, heat recovery, burning.
Specific Gravity:	01.00
Year:	99
Manifest Tracking Num:	Not reported
Import Ind:	Not reported
Export Ind:	Not reported
Discr Quantity Ind:	Not reported
Discr Type Ind:	Not reported
Discr Residue Ind:	Not reported
Discr Partial Reject Ind:	Not reported
Discr Full Reject Ind:	Not reported
Manifest Ref Num:	Not reported
Alt Fac RCRA Id:	Not reported
Alt Fac Sign Date:	Not reported
Mgmt Method Type Code:	Not reported
EPA ID:	NYD001856657
Facility Name:	AUTO MAX MANUFACTURING
Facility Address:	130-50 91ST AVENUE
Facility City:	QUEENS
Facility Address 2:	Not reported
Country:	USA
County:	QU
Mailing Name:	AUTO MAX MANUFACTURING
Mailing Contact:	AUTO MAX MANUFACTURING
Mailing Address:	130-50 91ST AVENUE
Mailing Address 2:	Not reported
Mailing City:	QUEENS

AUTOMAX MFG CORP (Continued) **1000334546**

Mailing State:	NY
Mailing Zip:	Not reported
Mailing Zip4:	Not reported
Mailing Country:	USA
Mailing Phone:	718-441-8843
Document ID:	NJA0563790
Manifest Status:	Completed after the designated time period for a TSDF to get a copy to the DEC
Trans1 State ID:	000000000
Trans2 State ID:	000000000
Generator Ship Date:	891201
Trans1 Recv Date:	891201
Trans2 Recv Date:	Not reported
TSD Site Recv Date:	891207
Part A Recv Date:	891206
Part B Recv Date:	891227
Generator EPA ID:	NYD001856657
Trans1 EPA ID:	ILD051060408
Trans2 EPA ID:	Not reported
TSDF ID:	NJD002182897
Waste Code:	D001 - NON-LISTED IGNITABLE WASTES
Quantity:	01100
Units:	P - Pounds
Number of Containers:	003
Container Type:	DM - Metal drums, barrels
Handling Method:	T Chemical, physical, or biological treatment.
Specific Gravity:	100
Year:	89
Manifest Tracking Num:	Not reported
Import Ind:	Not reported
Export Ind:	Not reported
Discr Quantity Ind:	Not reported
Discr Type Ind:	Not reported
Discr Residue Ind:	Not reported
Discr Partial Reject Ind:	Not reported
Discr Full Reject Ind:	Not reported
Manifest Ref Num:	Not reported
Alt Fac RCRA Id:	Not reported
Alt Fac Sign Date:	Not reported
Mgmt Method Type Code:	Not reported
EPA ID:	NYD001856657
Facility Name:	AUTO MAX MANUFACTURING
Facility Address:	130-50 91ST AVENUE
Facility City:	QUEENS
Facility Address 2:	Not reported
Country:	USA
County:	QU
Mailing Name:	AUTO MAX MANUFACTURING
Mailing Contact:	AUTO MAX MANUFACTURING
Mailing Address:	130-50 91ST AVENUE
Mailing Address 2:	Not reported
Mailing City:	QUEENS
Mailing State:	NY
Mailing Zip:	Not reported
Mailing Zip4:	Not reported
Mailing Country:	USA
Mailing Phone:	718-441-8843

AUTOMAX MFG CORP (Continued) **1000334546**

Document ID:	NJA1925951
Manifest Status:	Completed copy
Trans1 State ID:	NJDEPE086
Trans2 State ID:	08690
Generator Ship Date:	940908
Trans1 Recv Date:	940908
Trans2 Recv Date:	940912
TSD Site Recv Date:	940912
Part A Recv Date:	940923
Part B Recv Date:	940921
Generator EPA ID:	NYD001856657
Trans1 EPA ID:	ILD984908202
Trans2 EPA ID:	ILD984908202
TSDF ID:	NJD002182897
Waste Code:	D001 - NON-LISTED IGNITABLE WASTES
Quantity:	00733
Units:	P - Pounds
Number of Containers:	002
Container Type:	DM - Metal drums, barrels
Handling Method:	B Incineration, heat recovery, burning.
Specific Gravity:	100
Year:	94
Manifest Tracking Num:	Not reported
Import Ind:	Not reported
Export Ind:	Not reported
Discr Quantity Ind:	Not reported
Discr Type Ind:	Not reported
Discr Residue Ind:	Not reported
Discr Partial Reject Ind:	Not reported
Discr Full Reject Ind:	Not reported
Manifest Ref Num:	Not reported
Alt Fac RCRA Id:	Not reported
Alt Fac Sign Date:	Not reported
Mgmt Method Type Code:	Not reported
EPA ID:	NYD001856657
Facility Name:	AUTO MAX MANUFACTURING
Facility Address:	130-50 91ST AVENUE
Facility City:	QUEENS
Facility Address 2:	Not reported
Country:	USA
County:	QU
Mailing Name:	AUTO MAX MANUFACTURING
Mailing Contact:	AUTO MAX MANUFACTURING
Mailing Address:	130-50 91ST AVENUE
Mailing Address 2:	Not reported
Mailing City:	QUEENS
Mailing State:	NY
Mailing Zip:	Not reported
Mailing Zip4:	Not reported
Mailing Country:	USA
Mailing Phone:	718-441-8843

Document ID:	NYG1444725
Manifest Status:	Not reported
Trans1 State ID:	FLD980559722
Trans2 State ID:	OHD986974780
Generator Ship Date:	11/21/2001

AUTOMAX MFG CORP (Continued) **1000334546**

Trans1 Recv Date:	11/21/2001
Trans2 Recv Date:	11/21/2001
TSD Site Recv Date:	12/17/2001
Part A Recv Date:	Not reported
Part B Recv Date:	Not reported
Generator EPA ID:	NYD001856657
Trans1 EPA ID:	GAD093380814
Trans2 EPA ID:	Not reported
TSDF ID:	Not reported
Waste Code:	D001 - NON-LISTED IGNITABLE WASTES
Quantity:	00055
Units:	G - Gallons (liquids only)* (8.3 pounds)
Number of Containers:	001
Container Type:	DM - Metal drums, barrels
Handling Method:	B Incineration, heat recovery, burning.
Specific Gravity:	01.00
Waste Code:	F003 - UNKNOWN
Quantity:	00110
Units:	G - Gallons (liquids only)* (8.3 pounds)
Number of Containers:	002
Container Type:	DM - Metal drums, barrels
Handling Method:	B Incineration, heat recovery, burning.
Specific Gravity:	01.00
Year:	01
Manifest Tracking Num:	Not reported
Import Ind:	Not reported
Export Ind:	Not reported
Discr Quantity Ind:	Not reported
Discr Type Ind:	Not reported
Discr Residue Ind:	Not reported
Discr Partial Reject Ind:	Not reported
Discr Full Reject Ind:	Not reported
Manifest Ref Num:	Not reported
Alt Fac RCRA Id:	Not reported
Alt Fac Sign Date:	Not reported
Mgmt Method Type Code:	Not reported
EPA ID:	NYD001856657
Facility Name:	AUTO MAX MANUFACTURING
Facility Address:	130-50 91ST AVENUE
Facility City:	QUEENS
Facility Address 2:	Not reported
Country:	USA
County:	QU
Mailing Name:	AUTO MAX MANUFACTURING
Mailing Contact:	AUTO MAX MANUFACTURING
Mailing Address:	130-50 91ST AVENUE
Mailing Address 2:	Not reported
Mailing City:	QUEENS
Mailing State:	NY
Mailing Zip:	Not reported
Mailing Zip4:	Not reported
Mailing Country:	USA
Mailing Phone:	718-441-8843
Document ID:	NJA0700176
Manifest Status:	Completed after the designated time period for a TSDF to get a copy to the DEC
Trans1 State ID:	NJDEPS869

AUTOMAX MFG CORP (Continued) **1000334546**

Trans2 State ID:	NJDEPS869
Generator Ship Date:	900314
Trans1 Recv Date:	900314
Trans2 Recv Date:	900314
TSD Site Recv Date:	900315
Part A Recv Date:	900403
Part B Recv Date:	900410
Generator EPA ID:	NYD001856657
Trans1 EPA ID:	ILD051060408
Trans2 EPA ID:	ILD051060408
TSDF ID:	NJD002182897
Waste Code:	F003 - UNKNOWN
Quantity:	00934
Units:	P - Pounds
Number of Containers:	002
Container Type:	DM - Metal drums, barrels
Handling Method:	R Material recovery of more than 75 percent of the total material.
Specific Gravity:	100
Year:	90
Manifest Tracking Num:	Not reported
Import Ind:	Not reported
Export Ind:	Not reported
Discr Quantity Ind:	Not reported
Discr Type Ind:	Not reported
Discr Residue Ind:	Not reported
Discr Partial Reject Ind:	Not reported
Discr Full Reject Ind:	Not reported
Manifest Ref Num:	Not reported
Alt Fac RCRA Id:	Not reported
Alt Fac Sign Date:	Not reported
Mgmt Method Type Code:	Not reported
EPA ID:	NYD001856657
Facility Name:	AUTO MAX MANUFACTURING
Facility Address:	130-50 91ST AVENUE
Facility City:	QUEENS
Facility Address 2:	Not reported
Country:	USA
County:	QU
Mailing Name:	AUTO MAX MANUFACTURING
Mailing Contact:	AUTO MAX MANUFACTURING
Mailing Address:	130-50 91ST AVENUE
Mailing Address 2:	Not reported
Mailing City:	QUEENS
Mailing State:	NY
Mailing Zip:	Not reported
Mailing Zip4:	Not reported
Mailing Country:	USA
Mailing Phone:	718-441-8843
Document ID:	NJA2086132
Manifest Status:	Completed copy
Trans1 State ID:	08690
Trans2 State ID:	Not reported
Generator Ship Date:	950628
Trans1 Recv Date:	950628
Trans2 Recv Date:	Not reported
TSD Site Recv Date:	950629

AUTOMAX MFG CORP (Continued) **1000334546**

Part A Recv Date:	950707
Part B Recv Date:	950714
Generator EPA ID:	NYD001856657
Trans1 EPA ID:	ILD984908202
Trans2 EPA ID:	Not reported
TSDF ID:	NJD002182897
Waste Code:	F003 - UNKNOWN
Quantity:	00934
Units:	P - Pounds
Number of Containers:	002
Container Type:	DM - Metal drums, barrels
Handling Method:	B Incineration, heat recovery, burning.
Specific Gravity:	100
Year:	95
Manifest Tracking Num:	Not reported
Import Ind:	Not reported
Export Ind:	Not reported
Discr Quantity Ind:	Not reported
Discr Type Ind:	Not reported
Discr Residue Ind:	Not reported
Discr Partial Reject Ind:	Not reported
Discr Full Reject Ind:	Not reported
Manifest Ref Num:	Not reported
Alt Fac RCRA Id:	Not reported
Alt Fac Sign Date:	Not reported
Mgmt Method Type Code:	Not reported
EPA ID:	NYD001856657
Facility Name:	AUTO MAX MANUFACTURING
Facility Address:	130-50 91ST AVENUE
Facility City:	QUEENS
Facility Address 2:	Not reported
Country:	USA
County:	QU
Mailing Name:	AUTO MAX MANUFACTURING
Mailing Contact:	AUTO MAX MANUFACTURING
Mailing Address:	130-50 91ST AVENUE
Mailing Address 2:	Not reported
Mailing City:	QUEENS
Mailing State:	NY
Mailing Zip:	Not reported
Mailing Zip4:	Not reported
Mailing Country:	USA
Mailing Phone:	718-441-8843

Document ID:	NYG2303334
Manifest Status:	Not reported
Trans1 State ID:	NJD000813477
Trans2 State ID:	Not reported
Generator Ship Date:	12/06/2001
Trans1 Recv Date:	12/06/2001
Trans2 Recv Date:	Not reported
TSD Site Recv Date:	12/14/2001
Part A Recv Date:	Not reported
Part B Recv Date:	Not reported
Generator EPA ID:	NYD001856657
Trans1 EPA ID:	OHD083377010
Trans2 EPA ID:	Not reported

AUTOMAX MFG CORP (Continued) **1000334546**

TSDF ID:	NJ207T3D9
Waste Code:	D002 - NON-LISTED CORROSIVE WASTES
Quantity:	00385
Units:	G - Gallons (liquids only)* (8.3 pounds)
Number of Containers:	007
Container Type:	DF - Fiberboard or plastic drums (glass)
Handling Method:	T Chemical, physical, or biological treatment.
Specific Gravity:	01.00
Year:	01
Manifest Tracking Num:	Not reported
Import Ind:	Not reported
Export Ind:	Not reported
Discr Quantity Ind:	Not reported
Discr Type Ind:	Not reported
Discr Residue Ind:	Not reported
Discr Partial Reject Ind:	Not reported
Discr Full Reject Ind:	Not reported
Manifest Ref Num:	Not reported
Alt Fac RCRA Id:	Not reported
Alt Fac Sign Date:	Not reported
Mgmt Method Type Code:	Not reported
EPA ID:	NYD001856657
Facility Name:	AUTO MAX MANUFACTURING
Facility Address:	130-50 91ST AVENUE
Facility City:	QUEENS
Facility Address 2:	Not reported
Country:	USA
County:	QU
Mailing Name:	AUTO MAX MANUFACTURING
Mailing Contact:	AUTO MAX MANUFACTURING
Mailing Address:	130-50 91ST AVENUE
Mailing Address 2:	Not reported
Mailing City:	QUEENS
Mailing State:	NY
Mailing Zip:	Not reported
Mailing Zip4:	Not reported
Mailing Country:	USA
Mailing Phone:	718-441-8843
Document ID:	NJA1941427
Manifest Status:	Completed copy
Trans1 State ID:	NJDEPE086
Trans2 State ID:	Not reported
Generator Ship Date:	950301
Trans1 Recv Date:	950301
Trans2 Recv Date:	Not reported
TSD Site Recv Date:	950302
Part A Recv Date:	950313
Part B Recv Date:	950314
Generator EPA ID:	NYD001856657
Trans1 EPA ID:	ILD984908202
Trans2 EPA ID:	Not reported
TSDF ID:	NJD002182897
Waste Code:	F003 - UNKNOWN
Quantity:	00934
Units:	P - Pounds
Number of Containers:	002

AUTOMAX MFG CORP (Continued) **1000334546**

Container Type:	DM - Metal drums, barrels
Handling Method:	B Incineration, heat recovery, burning.
Specific Gravity:	100
Year:	95
Manifest Tracking Num:	Not reported
Import Ind:	Not reported
Export Ind:	Not reported
Discr Quantity Ind:	Not reported
Discr Type Ind:	Not reported
Discr Residue Ind:	Not reported
Discr Partial Reject Ind:	Not reported
Discr Full Reject Ind:	Not reported
Manifest Ref Num:	Not reported
Alt Fac RCRA Id:	Not reported
Alt Fac Sign Date:	Not reported
Mgmt Method Type Code:	Not reported
EPA ID:	NYD001856657
Facility Name:	AUTO MAX MANUFACTURING
Facility Address:	130-50 91ST AVENUE
Facility City:	QUEENS
Facility Address 2:	Not reported
Country:	USA
County:	QU
Mailing Name:	AUTO MAX MANUFACTURING
Mailing Contact:	AUTO MAX MANUFACTURING
Mailing Address:	130-50 91ST AVENUE
Mailing Address 2:	Not reported
Mailing City:	QUEENS
Mailing State:	NY
Mailing Zip:	Not reported
Mailing Zip4:	Not reported
Mailing Country:	USA
Mailing Phone:	718-441-8843
Document ID:	MIA7842981
Manifest Status:	Not reported
Trans1 State ID:	OHD976974780
Trans2 State ID:	Not reported
Generator Ship Date:	11/20/2001
Trans1 Recv Date:	11/20/2001
Trans2 Recv Date:	Not reported
TSD Site Recv Date:	11/21/2001
Part A Recv Date:	Not reported
Part B Recv Date:	Not reported
Generator EPA ID:	NYD001856657
Trans1 EPA ID:	MID096963194
Trans2 EPA ID:	Not reported
TSDF ID:	OH067
Waste Code:	F003 - UNKNOWN
Quantity:	00110
Units:	G - Gallons (liquids only)* (8.3 pounds)
Number of Containers:	002
Container Type:	DM - Metal drums, barrels
Handling Method:	B Incineration, heat recovery, burning.
Specific Gravity:	01.00
Year:	01
Manifest Tracking Num:	Not reported

AUTOMAX MFG CORP (Continued) **1000334546**

Import Ind:	Not reported
Export Ind:	Not reported
Discr Quantity Ind:	Not reported
Discr Type Ind:	Not reported
Discr Residue Ind:	Not reported
Discr Partial Reject Ind:	Not reported
Discr Full Reject Ind:	Not reported
Manifest Ref Num:	Not reported
Alt Fac RCRA Id:	Not reported
Alt Fac Sign Date:	Not reported
Mgmt Method Type Code:	Not reported
EPA ID:	NYD001856657
Facility Name:	AUTO MAX MANUFACTURING
Facility Address:	130-50 91ST AVENUE
Facility City:	QUEENS
Facility Address 2:	Not reported
Country:	USA
County:	QU
Mailing Name:	AUTO MAX MANUFACTURING
Mailing Contact:	AUTO MAX MANUFACTURING
Mailing Address:	130-50 91ST AVENUE
Mailing Address 2:	Not reported
Mailing City:	QUEENS
Mailing State:	NY
Mailing Zip:	Not reported
Mailing Zip4:	Not reported
Mailing Country:	USA
Mailing Phone:	718-441-8843

Document ID:	MIA7842982
Manifest Status:	Not reported
Trans1 State ID:	OHD976974780
Trans2 State ID:	Not reported
Generator Ship Date:	11/20/2001
Trans1 Recv Date:	11/20/2001
Trans2 Recv Date:	Not reported
TSD Site Recv Date:	11/21/2001
Part A Recv Date:	Not reported
Part B Recv Date:	Not reported
Generator EPA ID:	NYD001856657
Trans1 EPA ID:	MID096963194
Trans2 EPA ID:	Not reported
TSDF ID:	OH067
Waste Code:	F008 - PLAT SLDG FM BTM PLAT BATH OPER CYANIDE.
Quantity:	00400
Units:	P - Pounds
Number of Containers:	001
Container Type:	DM - Metal drums, barrels
Handling Method:	L Landfill.
Specific Gravity:	01.00
Waste Code:	F007 - PLATING BATH SOL FM ELECTROPLATING OPER
Quantity:	00715
Units:	G - Gallons (liquids only)* (8.3 pounds)
Number of Containers:	013
Container Type:	DF - Fiberboard or plastic drums (glass)
Handling Method:	B Incineration, heat recovery, burning.
Specific Gravity:	01.00

AUTOMAX MFG CORP (Continued) **1000334546**

Year:	01
Manifest Tracking Num:	Not reported
Import Ind:	Not reported
Export Ind:	Not reported
Discr Quantity Ind:	Not reported
Discr Type Ind:	Not reported
Discr Residue Ind:	Not reported
Discr Partial Reject Ind:	Not reported
Discr Full Reject Ind:	Not reported
Manifest Ref Num:	Not reported
Alt Fac RCRA Id:	Not reported
Alt Fac Sign Date:	Not reported
Mgmt Method Type Code:	Not reported
EPA ID:	NYD001856657
Facility Name:	AUTO MAX MANUFACTURING
Facility Address:	130-50 91ST AVENUE
Facility City:	QUEENS
Facility Address 2:	Not reported
Country:	USA
County:	QU
Mailing Name:	AUTO MAX MANUFACTURING
Mailing Contact:	AUTO MAX MANUFACTURING
Mailing Address:	130-50 91ST AVENUE
Mailing Address 2:	Not reported
Mailing City:	QUEENS
Mailing State:	NY
Mailing Zip:	Not reported
Mailing Zip4:	Not reported
Mailing Country:	USA
Mailing Phone:	718-441-8843
Document ID:	MIA7842983
Manifest Status:	Not reported
Trans1 State ID:	OHD986974780
Trans2 State ID:	Not reported
Generator Ship Date:	11/20/2001
Trans1 Recv Date:	11/20/2001
Trans2 Recv Date:	Not reported
TSD Site Recv Date:	11/21/2001
Part A Recv Date:	Not reported
Part B Recv Date:	Not reported
Generator EPA ID:	NYD001856657
Trans1 EPA ID:	MID096963194
Trans2 EPA ID:	Not reported
TSDF ID:	OH067
Waste Code:	D002 - NON-LISTED CORROSIVE WASTES
Quantity:	00385
Units:	G - Gallons (liquids only)* (8.3 pounds)
Number of Containers:	007
Container Type:	DF - Fiberboard or plastic drums (glass)
Handling Method:	T Chemical, physical, or biological treatment.
Specific Gravity:	01.00
Year:	01
Manifest Tracking Num:	Not reported
Import Ind:	Not reported
Export Ind:	Not reported
Discr Quantity Ind:	Not reported

AUTOMAX MFG CORP (Continued) **1000334546**

Discr Type Ind:	Not reported
Discr Residue Ind:	Not reported
Discr Partial Reject Ind:	Not reported
Discr Full Reject Ind:	Not reported
Manifest Ref Num:	Not reported
Alt Fac RCRA Id:	Not reported
Alt Fac Sign Date:	Not reported
Mgmt Method Type Code:	Not reported
EPA ID:	NYD001856657
Facility Name:	AUTO MAX MANUFACTURING
Facility Address:	130-50 91ST AVENUE
Facility City:	QUEENS
Facility Address 2:	Not reported
Country:	USA
County:	QU
Mailing Name:	AUTO MAX MANUFACTURING
Mailing Contact:	AUTO MAX MANUFACTURING
Mailing Address:	130-50 91ST AVENUE
Mailing Address 2:	Not reported
Mailing City:	QUEENS
Mailing State:	NY
Mailing Zip:	Not reported
Mailing Zip4:	Not reported
Mailing Country:	USA
Mailing Phone:	718-441-8843

Document ID:	NJA1142985
Manifest Status:	Completed after the designated time period for a TSDF to get a copy to the DEC
Trans1 State ID:	NJDEPS869
Trans2 State ID:	Not reported
Generator Ship Date:	910411
Trans1 Recv Date:	910411
Trans2 Recv Date:	Not reported
TSD Site Recv Date:	910424
Part A Recv Date:	910418
Part B Recv Date:	910507
Generator EPA ID:	NYD001856657
Trans1 EPA ID:	ILD051060408
Trans2 EPA ID:	Not reported
TSDF ID:	NJD002182897
Waste Code:	D001 - NON-LISTED IGNITABLE WASTES
Quantity:	00366
Units:	P - Pounds
Number of Containers:	001
Container Type:	DM - Metal drums, barrels
Handling Method:	B Incineration, heat recovery, burning.
Specific Gravity:	100
Waste Code:	Not reported
Quantity:	00934
Units:	P - Pounds
Number of Containers:	002
Container Type:	DM - Metal drums, barrels
Handling Method:	B Incineration, heat recovery, burning.
Specific Gravity:	100
Year:	91
Manifest Tracking Num:	Not reported
Import Ind:	Not reported

AUTOMAX MFG CORP (Continued) **1000334546**

Export Ind:	Not reported
Discr Quantity Ind:	Not reported
Discr Type Ind:	Not reported
Discr Residue Ind:	Not reported
Discr Partial Reject Ind:	Not reported
Discr Full Reject Ind:	Not reported
Manifest Ref Num:	Not reported
Alt Fac RCRA Id:	Not reported
Alt Fac Sign Date:	Not reported
Mgmt Method Type Code:	Not reported
EPA ID:	NYD001856657
Facility Name:	AUTO MAX MANUFACTURING
Facility Address:	130-50 91ST AVENUE
Facility City:	QUEENS
Facility Address 2:	Not reported
Country:	USA
County:	QU
Mailing Name:	AUTO MAX MANUFACTURING
Mailing Contact:	AUTO MAX MANUFACTURING
Mailing Address:	130-50 91ST AVENUE
Mailing Address 2:	Not reported
Mailing City:	QUEENS
Mailing State:	NY
Mailing Zip:	Not reported
Mailing Zip4:	Not reported
Mailing Country:	USA
Mailing Phone:	718-441-8843

Document ID:	NJA1058205
Manifest Status:	Completed copy
Trans1 State ID:	NJDEPS869
Trans2 State ID:	Not reported
Generator Ship Date:	901219
Trans1 Recv Date:	901219
Trans2 Recv Date:	Not reported
TSD Site Recv Date:	901227
Part A Recv Date:	910102
Part B Recv Date:	910111
Generator EPA ID:	NYD001856657
Trans1 EPA ID:	ILD051060408
Trans2 EPA ID:	Not reported
TSDF ID:	NJD002182897
Waste Code:	D001 - NON-LISTED IGNITABLE WASTES
Quantity:	01068
Units:	P - Pounds
Number of Containers:	003
Container Type:	DM - Metal drums, barrels
Handling Method:	B Incineration, heat recovery, burning.
Specific Gravity:	100
Year:	90
Manifest Tracking Num:	Not reported
Import Ind:	Not reported
Export Ind:	Not reported
Discr Quantity Ind:	Not reported
Discr Type Ind:	Not reported
Discr Residue Ind:	Not reported
Discr Partial Reject Ind:	Not reported

AUTOMAX MFG CORP (Continued) **1000334546**

Discr Full Reject Ind:	Not reported
Manifest Ref Num:	Not reported
Alt Fac RCRA Id:	Not reported
Alt Fac Sign Date:	Not reported
Mgmt Method Type Code:	Not reported
EPA ID:	NYD001856657
Facility Name:	AUTO MAX MANUFACTURING
Facility Address:	130-50 91ST AVENUE
Facility City:	QUEENS
Facility Address 2:	Not reported
Country:	USA
County:	QU
Mailing Name:	AUTO MAX MANUFACTURING
Mailing Contact:	AUTO MAX MANUFACTURING
Mailing Address:	130-50 91ST AVENUE
Mailing Address 2:	Not reported
Mailing City:	QUEENS
Mailing State:	NY
Mailing Zip:	Not reported
Mailing Zip4:	Not reported
Mailing Country:	USA
Mailing Phone:	718-441-8843

Document ID:	NJA0927961
Manifest Status:	Completed after the designated time period for a TSDF to get a copy to the DEC
Trans1 State ID:	000000000
Trans2 State ID:	000000000
Generator Ship Date:	900822
Trans1 Recv Date:	900822
Trans2 Recv Date:	Not reported
TSD Site Recv Date:	900823
Part A Recv Date:	901019
Part B Recv Date:	900907
Generator EPA ID:	NYD001856657
Trans1 EPA ID:	ILD051060408
Trans2 EPA ID:	Not reported
TSDF ID:	NJD002182897
Waste Code:	F003 - UNKNOWN
Quantity:	00934
Units:	P - Pounds
Number of Containers:	002
Container Type:	DM - Metal drums, barrels
Handling Method:	B Incineration, heat recovery, burning.
Specific Gravity:	100
Year:	90
Manifest Tracking Num:	Not reported
Import Ind:	Not reported
Export Ind:	Not reported
Discr Quantity Ind:	Not reported
Discr Type Ind:	Not reported
Discr Residue Ind:	Not reported
Discr Partial Reject Ind:	Not reported
Discr Full Reject Ind:	Not reported
Manifest Ref Num:	Not reported
Alt Fac RCRA Id:	Not reported
Alt Fac Sign Date:	Not reported
Mgmt Method Type Code:	Not reported

AUTOMAX MFG CORP (Continued) **1000334546**

EPA ID:	NYD001856657
Facility Name:	AUTO MAX MANUFACTURING
Facility Address:	130-50 91ST AVENUE
Facility City:	QUEENS
Facility Address 2:	Not reported
Country:	USA
County:	QU
Mailing Name:	AUTO MAX MANUFACTURING
Mailing Contact:	AUTO MAX MANUFACTURING
Mailing Address:	130-50 91ST AVENUE
Mailing Address 2:	Not reported
Mailing City:	QUEENS
Mailing State:	NY
Mailing Zip:	Not reported
Mailing Zip4:	Not reported
Mailing Country:	USA
Mailing Phone:	718-441-8843

Click this hyperlink while viewing on your computer to access
1 additional NY_MANIFEST: record(s) in the EDR Site Report.

91
NW
1/8-1/4
1031 ft.

ARCHI ENTERPRISES CORP **AST** **A100293084**
125-10 JAMAICA AVE **N/A**
RICHMOND HILL, NY 11418

Relative:
Higher

Actual:
63 ft.

AST:

AST:

Region:	STATE
Facility Id:	2-609706
UTM X:	599221.13933
UTM Y:	4506235.07035
Expiration Date:	09/24/09
Renewal Date:	/ /
Total Capacity:	275
Facility Type:	WASTE OIL
Site Type Name:	Other
Site Type Status:	Waste Oil Storer
Mailing Company:	ARCHI ENTERPRISES INC
Mailing Title:	Not reported
Mailing Contact:	ROBERTO FLORES
Mailing Address:	125-10 JAMAICA AVE
Mailing Address 2:	Not reported
Mailing City:	RICHMOND HILL
Mailing State:	NY
Mailing Zip Code:	11418
Mailing Phone No:	(718) 441-1320
Mailing Email:	Not reported
Owner Title:	MNGR
Owner Name:	GIAN CARLO NOCERA
Owner Address:	130-47 LEFFERTS BLVD
Owner Address 2:	Not reported
Owner State:	NY
Owner Zip Code:	11420
Owner Phone:	(917) 578-1531
Owner Company:	ROBERTO FLORES
Emergency Contact:	GIAN CARLO NOCERA

ARCHI ENTERPRISES CORP (Continued) **A100293084**

Emergency Phone:	(917) 578-1531
Operator:	ROBERTO FLORES
Operator Phone:	(718) 441-1320
Owner City:	SOUTH OZONE PARK
Owner Sub Type:	Corporate or Commercial
Program Type:	PBS
Tank Number:	001
Tank Location Name:	Aboveground on crib, rack, or cradle
Tank Status:	In Service
Tank Model:	Not reported
Pipe Model:	Not reported
Active Status:	Active
Install Date:	04/30/96
Capacity Gallons:	275
Material Name:	Waste Oil/Used Oil
Percentage:	100.00
Tank Type Name:	Steel Tank Encased in Concrete
Tank Internal Protection:	Fiberglass Liner (FRP)
Tank Internal Protection 1:	Painted/Asphalt Coating
Tank Internal Protection 2:	Not reported
Pipe Location Name:	No Piping
Pipe Type Name:	Not reported
Pipe External Protection 1:	Painted/Asphalt Coating
Pipe External Protection 2:	Not reported
Tank Secondary Containment 1:	Diking (Aboveground)
Tank Secondary Containment 2:	Not reported
Pipe Secondary Containment:	None
Tank Leak Detection 1:	Impervious Barrier/Concrete Pad (A/G)
Tank Leak Detection 2:	Not reported
Pipe Leak Detection 1:	Not reported
Pipe Leak Detection 2:	Not reported
Type Of Overfill Prevention 1:	Product Level Gauge (A/G)
Type Of Overfill Prevention 2:	Not reported
Dispenser Method:	Suction
Spill Prevention:	Catch Basin
Tightness Test Method:	Testing Not Required
Date Tested:	/ /
Next Test Date:	/ /
Date Tank Closed:	/ /

U92 **LOT 73,TAXBLOCK 9333** **E DESIGNATION** **S108076855**
WNW **87-17 124 STREET** **N/A**
1/8-1/4 **QUEENS, NY 11418**
1043 ft.

Site 1 of 2 in cluster U

Relative:
Higher

Actual:
63 ft.

E DESIGNATION:

Tax Lot(s):	73
E-No:	E-140
Effective Date:	2/2/2005
Satisfaction Date:	Not reported
Ceqr Number:	05DCP029Q
Ulurp Number:	050153 ZMQ
Zoning Map No:	14b, 14d
Description:	Underground Gasoline Storage Tanks* Testing Protocol
Description 2:	Not reported
Borough Code:	QN

LOT 73,TAXBLOCK 9333 (Continued) **S108076855**

Community District:	409
Census Tract:	142.01
Census Block:	2004
School District:	28
City Council District:	29
Fire Company:	E270
Health Area:	45
Police Precinct:	102
Zone District 1:	R5
Zone District 2:	Not reported
Commercial Overlay1:	Not reported
Commercial Overlay2:	Not reported
Special Purpose District1:	Not reported
Special Purpose District2:	Not reported
All Components1:	R5
All Components2:	Not reported
Split Boundary Indicator:	N
Building Class:	G2
Land Use Category:	10
Number of Easements:	0
Owner, Type of Code:	Not reported
Owner Name:	GISA REALTY CORP
Lot Area:	000010274
Total Building Floor Area:	00000010000
Commercial Floor Area:	00000010000
Office Floor Area:	00000000000
Retail Floor Area:	00000000000
Garage Floor Area:	00000010000
Storage Floor Area:	00000000000
Factory Floor Area:	00000000000
Other Floor Area:	00000000000
Floor Area,Total Bld Source Code:	7
Number of Buildings:	00001
Number of Floors:	001.00
Residential Units:	00000
Non and Residential Units:	00001
Lot Frontage:	0100.00
Lot Depth:	0100.00
Building Frontage:	0100.00
Building Depth:	0100.00
Proximity Code:	0
Irregular Lot Code:	Y
Lot Type:	5
Basement Type Grade:	5
Land Assessed Value:	00000081000
Total Assessed Value:	00000150750
Land Exempt Value:	00000000000
Total Exempt Value:	00000000000
Year Built:	1930
Year Built Code:	Not reported
Year Altered1:	0000
Year Altered2:	0000
Historic District Name:	Not reported
Landmark Name:	Not reported
Built Floor Area Ratio-Far:	0000.97
Maximum Allowable Far:	01.25
Borough Code:	4

LOT 73,TAXBLOCK 9333 (Continued) **S108076855**

Borough Tax Block And Lot:	4093330073
Condominium Number:	00000
Census Tract 2:	014201
X Coordinate:	1032483
Y Coordinate:	0194498
Zoning Map:	14B
Sanborn Map:	406 006
Tax Map:	44004
E Designation No:	E-140
Date of RPAD Data:	11/2005
Date of DCAS Data:	01/2006
Date of Zoning Data:	11/2005
Date of Major Property Data:	11/2005
Date of Landmark Data:	12/2005
Date of Base Map Data:	01/2006
Date of Mass Appraisal Data:	11/2005
Date of Political and Adm Data:	08/2005
Pluto-Base Map Indicator:	1

Tax Lot(s):	73
E-No:	E-140
Effective Date:	2/2/2005
Satisfaction Date:	Not reported
Ceqr Number:	05DCP029Q
Ulurp Number:	050153 ZMQ
Zoning Map No:	14b, 14d
Description:	Window Wall Attenuation & Alternate Ventilation
Description 2:	Not reported
Borough Code:	QN
Community District:	409
Census Tract:	142.01
Census Block:	2004
School District:	28
City Council District:	29
Fire Company:	E270
Health Area:	45
Police Precinct:	102
Zone District 1:	R5
Zone District 2:	Not reported
Commercial Overlay1:	Not reported
Commercial Overlay2:	Not reported
Special Purpose District1:	Not reported
Special Purpose District2:	Not reported
All Components1:	R5
All Components2:	Not reported
Split Boundary Indicator:	N
Building Class:	G2
Land Use Category:	10
Number of Easements:	0
Owner, Type of Code:	Not reported
Owner Name:	GISA REALTY CORP
Lot Area:	000010274
Total Building Floor Area:	00000010000
Commercial Floor Area:	00000010000
Office Floor Area:	00000000000
Retail Floor Area:	00000000000
Garage Floor Area:	00000010000

LOT 73,TAXBLOCK 9333 (Continued) **S108076855**

Storage Floor Area:	00000000000
Factory Floor Area:	00000000000
Other Floor Area:	00000000000
Floor Area,Total Bld Source Code:	7
Number of Buildings:	00001
Number of Floors:	001.00
Residential Units:	00000
Non and Residential Units:	00001
Lot Frontage:	0100.00
Lot Depth:	0100.00
Building Frontage:	0100.00
Building Depth:	0100.00
Proximity Code:	0
Irregular Lot Code:	Y
Lot Type:	5
Basement Type Grade:	5
Land Assessed Value:	00000081000
Total Assessed Value:	00000150750
Land Exempt Value:	00000000000
Total Exempt Value:	00000000000
Year Built:	1930
Year Built Code:	Not reported
Year Altered1:	0000
Year Altered2:	0000
Historic District Name:	Not reported
Landmark Name:	Not reported
Built Floor Area Ratio-Far:	0000.97
Maximum Allowable Far:	01.25
Borough Code:	4
Borough Tax Block And Lot:	4093330073
Condominium Number:	00000
Census Tract 2:	014201
X Coordinate:	1032483
Y Coordinate:	0194498
Zoning Map:	14B
Sanborn Map:	406 006
Tax Map:	44004
E Designation No:	E-140
Date of RPAD Data:	11/2005
Date of DCAS Data:	01/2006
Date of Zoning Data:	11/2005
Date of Major Property Data:	11/2005
Date of Landmark Data:	12/2005
Date of Base Map Data:	01/2006
Date of Mass Appraisal Data:	11/2005
Date of Political and Adm Data:	08/2005
Pluto-Base Map Indicator:	1

93
NNW
1/8-1/4
1083 ft.

LOT 44,TAXBLOCK 9281
129-01 JAMAICA AVENUE
QUEENS, NY 11418

E DESIGNATION

S108076839
N/A

Relative:
Higher

Actual:
69 ft.

E DESIGNATION:

Tax Lot(s):	44
E-No:	E-140
Effective Date:	2/2/2005
Satisfaction Date:	Not reported
Ceqr Number:	05DCP029Q
Ulurp Number:	050153 ZMQ
Zoning Map No:	14b, 14d
Description:	Underground Gasoline Storage Tanks* Testing Protocol
Description 2:	Not reported
Borough Code:	QN
Community District:	409
Census Tract:	142.01
Census Block:	1001
School District:	28
City Council District:	29
Fire Company:	E298
Health Area:	45
Police Precinct:	102
Zone District 1:	R5
Zone District 2:	R6A
Commercial Overlay1:	C2-3
Commercial Overlay2:	C2-4
Special Purpose District1:	Not reported
Special Purpose District2:	Not reported
All Components1:	C2-3/R5
All Components2:	C2-4/R6A
Split Boundary Indicator:	Y
Building Class:	F9
Land Use Category:	06
Number of Easements:	0
Owner, Type of Code:	Not reported
Owner Name:	UFI INC
Lot Area:	000073038
Total Building Floor Area:	00000055626
Commercial Floor Area:	00000055626
Office Floor Area:	00000007500
Retail Floor Area:	00000000000
Garage Floor Area:	00000000000
Storage Floor Area:	00000000000
Factory Floor Area:	00000048126
Other Floor Area:	00000000000
Floor Area,Total Bld Source Code:	7
Number of Buildings:	00002
Number of Floors:	002.00
Residential Units:	00000
Non and Residential Units:	00001
Lot Frontage:	0072.50
Lot Depth:	0040.83
Building Frontage:	0000.00
Building Depth:	0000.00
Proximity Code:	0
Irregular Lot Code:	Y
Lot Type:	5

LOT 44,TAXBLOCK 9281 (Continued) **S108076839**

Basement Type Grade:	5
Land Assessed Value:	00000508500
Total Assessed Value:	00000760500
Land Exempt Value:	00000000000
Total Exempt Value:	00000153000
Year Built:	1931
Year Built Code:	Not reported
Year Altered1:	1990
Year Altered2:	0000
Historic District Name:	Not reported
Landmark Name:	Not reported
Built Floor Area Ratio-Far:	0000.76
Maximum Allowable Far:	01.25
Borough Code:	4
Borough Tax Block And Lot:	4092810044
Condominium Number:	00000
Census Tract 2:	014201
X Coordinate:	1033228
Y Coordinate:	0195159
Zoning Map:	14B
Sanborn Map:	406 007
Tax Map:	44002
E Designation No:	E-140
Date of RPAD Data:	11/2005
Date of DCAS Data:	01/2006
Date of Zoning Data:	11/2005
Date of Major Property Data:	11/2005
Date of Landmark Data:	12/2005
Date of Base Map Data:	01/2006
Date of Mass Appraisal Data:	11/2005
Date of Political and Adm Data:	08/2005
Pluto-Base Map Indicator:	1

Tax Lot(s):	44
E-No:	E-140
Effective Date:	2/2/2005
Satisfaction Date:	Not reported
Ceqr Number:	05DCP029Q
Ulurp Number:	050153 ZMQ
Zoning Map No:	14b, 14d
Description:	Window Wall Attenuation & Alternate Ventilation
Description 2:	Not reported
Borough Code:	QN
Community District:	409
Census Tract:	142.01
Census Block:	1001
School District:	28
City Council District:	29
Fire Company:	E298
Health Area:	45
Police Precinct:	102
Zone District 1:	R5
Zone District 2:	R6A
Commercial Overlay1:	C2-3
Commercial Overlay2:	C2-4
Special Purpose District1:	Not reported
Special Purpose District2:	Not reported

LOT 44,TAXBLOCK 9281 (Continued) **S108076839**

All Components1:	C2-3/R5
All Components2:	C2-4/R6A
Split Boundary Indicator:	Y
Building Class:	F9
Land Use Category:	06
Number of Easements:	0
Owner, Type of Code:	Not reported
Owner Name:	UFI INC
Lot Area:	000073038
Total Building Floor Area:	00000055626
Commercial Floor Area:	00000055626
Office Floor Area:	00000007500
Retail Floor Area:	00000000000
Garage Floor Area:	00000000000
Storage Floor Area:	00000000000
Factory Floor Area:	00000048126
Other Floor Area:	00000000000
Floor Area,Total Bld Source Code:	7
Number of Buildings:	00002
Number of Floors:	002.00
Residential Units:	00000
Non and Residential Units:	00001
Lot Frontage:	0072.50
Lot Depth:	0040.83
Building Frontage:	0000.00
Building Depth:	0000.00
Proximity Code:	0
Irregular Lot Code:	Y
Lot Type:	5
Basement Type Grade:	5
Land Assessed Value:	00000508500
Total Assessed Value:	00000760500
Land Exempt Value:	00000000000
Total Exempt Value:	00000153000
Year Built:	1931
Year Built Code:	Not reported
Year Altered1:	1990
Year Altered2:	0000
Historic District Name:	Not reported
Landmark Name:	Not reported
Built Floor Area Ratio-Far:	0000.76
Maximum Allowable Far:	01.25
Borough Code:	4
Borough Tax Block And Lot:	4092810044
Condominium Number:	00000
Census Tract 2:	014201
X Coordinate:	1033228
Y Coordinate:	0195159
Zoning Map:	14B
Sanborn Map:	406 007
Tax Map:	44002
E Designation No:	E-140
Date of RPAD Data:	11/2005
Date of DCAS Data:	01/2006
Date of Zoning Data:	11/2005
Date of Major Property Data:	11/2005
Date of Landmark Data:	12/2005

LOT 44,TAXBLOCK 9281 (Continued) **S108076839**

Date of Base Map Data: 01/2006
Date of Mass Appraisal Data: 11/2005
Date of Political and Adm Data: 08/2005
Pluto-Base Map Indicator: 1

T94 **LOT 59,TAXBLOCK 9332** **E DESIGNATION** **S108076850**
West **87-55 123 STREET** **N/A**
1/8-1/4 **QUEENS, NY 11418**
1094 ft.

Site 2 of 3 in cluster T

Relative: Higher

Actual: 60 ft.

E DESIGNATION:

Tax Lot(s):	59
E-No:	E-140
Effective Date:	2/2/2005
Satisfaction Date:	Not reported
Ceqr Number:	05DCP029Q
Ulurp Number:	050153 ZMQ
Zoning Map No:	14b, 14d
Description:	Window Wall Attenuation & Alternate Ventilation
Description 2:	Not reported
Borough Code:	QN
Community District:	409
Census Tract:	142.01
Census Block:	2005
School District:	28
City Council District:	29
Fire Company:	E270
Health Area:	45
Police Precinct:	102
Zone District 1:	R5
Zone District 2:	Not reported
Commercial Overlay1:	Not reported
Commercial Overlay2:	Not reported
Special Purpose District1:	Not reported
Special Purpose District2:	Not reported
All Components1:	R5
All Components2:	Not reported
Split Boundary Indicator:	N
Building Class:	B3
Land Use Category:	01
Number of Easements:	0
Owner, Type of Code:	Not reported
Owner Name:	AHMED HAMEDA
Lot Area:	000002250
Total Building Floor Area:	00000001122
Commercial Floor Area:	00000000000
Office Floor Area:	00000000000
Retail Floor Area:	00000000000
Garage Floor Area:	00000000000
Storage Floor Area:	00000000000
Factory Floor Area:	00000000000
Other Floor Area:	00000000000
Floor Area,Total Bld Source Code:	7
Number of Buildings:	00001
Number of Floors:	002.50
Residential Units:	00002
Non and Residential Units:	00002

LOT 59,TAXBLOCK 9332 (Continued) **S108076850**

Lot Frontage:	0025.00
Lot Depth:	0090.00
Building Frontage:	0021.00
Building Depth:	0018.00
Proximity Code:	1
Irregular Lot Code:	N
Lot Type:	5
Basement Type Grade:	2
Land Assessed Value:	00000003347
Total Assessed Value:	00000014862
Land Exempt Value:	00000001430
Total Exempt Value:	00000001430
Year Built:	1920
Year Built Code:	E
Year Altered1:	0000
Year Altered2:	0000
Historic District Name:	Not reported
Landmark Name:	Not reported
Built Floor Area Ratio-Far:	0000.50
Maximum Allowable Far:	01.25
Borough Code:	4
Borough Tax Block And Lot:	4093320059
Condominium Number:	00000
Census Tract 2:	014201
X Coordinate:	1032354
Y Coordinate:	0194065
Zoning Map:	14B
Sanborn Map:	406 006
Tax Map:	44004
E Designation No:	E-140
Date of RPAD Data:	11/2005
Date of DCAS Data:	01/2006
Date of Zoning Data:	11/2005
Date of Major Property Data:	11/2005
Date of Landmark Data:	12/2005
Date of Base Map Data:	01/2006
Date of Mass Appraisal Data:	11/2005
Date of Political and Adm Data:	08/2005
Pluto-Base Map Indicator:	1

T95 **LOT 58,TAXBLOCK 9332** **E DESIGNATION** **S108076849**
West **87-57 123 STREET** **N/A**
1/8-1/4 **QUEENS, NY 11418**
1114 ft.

Site 3 of 3 in cluster T

Relative:
Higher

Actual:
60 ft.

E DESIGNATION:

Tax Lot(s):	58
E-No:	E-140
Effective Date:	2/2/2005
Satisfaction Date:	Not reported
Ceqr Number:	05DCP029Q
Ulurp Number:	050153 ZMQ
Zoning Map No:	14b, 14d
Description:	Window Wall Attenuation & Alternate Ventilation
Description 2:	Not reported
Borough Code:	QN
Community District:	409

LOT 58,TAXBLOCK 9332 (Continued) **S108076849**

Census Tract:	142.01
Census Block:	2005
School District:	28
City Council District:	29
Fire Company:	E270
Health Area:	45
Police Precinct:	102
Zone District 1:	R5
Zone District 2:	Not reported
Commercial Overlay1:	Not reported
Commercial Overlay2:	Not reported
Special Purpose District1:	Not reported
Special Purpose District2:	Not reported
All Components1:	R5
All Components2:	Not reported
Split Boundary Indicator:	N
Building Class:	G0
Land Use Category:	10
Number of Easements:	0
Owner, Type of Code:	P
Owner Name:	AHMED ISLAM
Lot Area:	000002250
Total Building Floor Area:	00000000000
Commercial Floor Area:	00000000000
Office Floor Area:	00000000000
Retail Floor Area:	00000000000
Garage Floor Area:	00000000000
Storage Floor Area:	00000000000
Factory Floor Area:	00000000000
Other Floor Area:	00000000000
Floor Area,Total Bld Source Code:	7
Number of Buildings:	00001
Number of Floors:	001.00
Residential Units:	00000
Non and Residential Units:	00000
Lot Frontage:	0025.00
Lot Depth:	0090.00
Building Frontage:	0010.00
Building Depth:	0017.00
Proximity Code:	0
Irregular Lot Code:	N
Lot Type:	5
Basement Type Grade:	5
Land Assessed Value:	00000002550
Total Assessed Value:	00000003594
Land Exempt Value:	00000000000
Total Exempt Value:	00000000000
Year Built:	1901
Year Built Code:	E
Year Altered1:	0000
Year Altered2:	0000
Historic District Name:	Not reported
Landmark Name:	Not reported
Built Floor Area Ratio-Far:	0000.08
Maximum Allowable Far:	01.25
Borough Code:	4
Borough Tax Block And Lot:	4093320058

LOT 58,TAXBLOCK 9332 (Continued) **S108076849**

Condominium Number:	00000
Census Tract 2:	014201
X Coordinate:	1032332
Y Coordinate:	0194032
Zoning Map:	14B
Sanborn Map:	406 006
Tax Map:	44004
E Designation No:	E-140
Date of RPAD Data:	11/2005
Date of DCAS Data:	01/2006
Date of Zoning Data:	11/2005
Date of Major Property Data:	11/2005
Date of Landmark Data:	12/2005
Date of Base Map Data:	01/2006
Date of Mass Appraisal Data:	11/2005
Date of Political and Adm Data:	08/2005
Pluto-Base Map Indicator:	1

V96 **NYCDEP WELL STATION 17** **RCRA-SQG 1001493574**
West **87-75 123RD ST** **FINDS NYR000074567**
1/8-1/4 **RICHMOND HILL, NY 11418** **NY MANIFEST**
1125 ft.

Site 1 of 3 in cluster V

Relative: Higher

Actual: 60 ft.

RCRAInfo:
Owner: CITY OF NEW YORK DEP
(718) 595-5774
EPA ID: NYR000074567

Contact: WILLIAM YULINSKY PE
(718) 595-5774

Classification: Small Quantity Generator
TSDF Activities: Not reported

BIENNIAL REPORTS:
Last Biennial Reporting Year: 2005

Waste	Quantity (Lbs)
D009	3721.00

Violation Status: No violations found

FINDS:
Other Pertinent Environmental Activity Identified at Site

RCRAInfo is a national information system that supports the Resource Conservation and Recovery Act (RCRA) program through the tracking of events and activities related to facilities that generate, transport, and treat, store, or dispose of hazardous waste. RCRAInfo allows RCRA program staff to track the notification, permit, compliance, and corrective action activities required under RCRA.

NY MANIFEST:

Document ID:	NJA3125476
Manifest Status:	Not reported
Trans1 State ID:	NJD986607380
Trans2 State ID:	Not reported

NYCDEP WELL STATION 17 (Continued) **1001493574**

Generator Ship Date:	09/23/1999
Trans1 Recv Date:	09/23/1999
Trans2 Recv Date:	Not reported
TSD Site Recv Date:	09/23/1999
Part A Recv Date:	Not reported
Part B Recv Date:	Not reported
Generator EPA ID:	NYR000074567
Trans1 EPA ID:	NJD002200046
Trans2 EPA ID:	Not reported
TSDF ID:	S50059
Waste Code:	D009 - MERCURY 0.2 MG/L TCLP
Quantity:	00005
Units:	G - Gallons (liquids only)* (8.3 pounds)
Number of Containers:	001
Container Type:	DM - Metal drums, barrels
Handling Method:	T Chemical, physical, or biological treatment.
Specific Gravity:	01.00
Year:	99
Manifest Tracking Num:	Not reported
Import Ind:	Not reported
Export Ind:	Not reported
Discr Quantity Ind:	Not reported
Discr Type Ind:	Not reported
Discr Residue Ind:	Not reported
Discr Partial Reject Ind:	Not reported
Discr Full Reject Ind:	Not reported
Manifest Ref Num:	Not reported
Alt Fac RCRA Id:	Not reported
Alt Fac Sign Date:	Not reported
Mgmt Method Type Code:	Not reported
EPA ID:	NYR000074567
Facility Name:	NYCDEP
Facility Address:	87-75 123RD ST
Facility City:	RICHMOND HILL
Facility Address 2:	Not reported
Country:	USA
County:	QU
Mailing Name:	NYCDEP
Mailing Contact:	WILLIAM YULINSKY
Mailing Address:	59-17 JUNCTION BLVD
Mailing Address 2:	Not reported
Mailing City:	FLUSHING
Mailing State:	NY
Mailing Zip:	Not reported
Mailing Zip4:	Not reported
Mailing Country:	USA
Mailing Phone:	718-595-5774
Document ID:	NYG5326452
Manifest Status:	Not reported
Trans1 State ID:	MAD985286988
Trans2 State ID:	Not reported
Generator Ship Date:	06/15/2005
Trans1 Recv Date:	06/15/2005
Trans2 Recv Date:	Not reported
TSD Site Recv Date:	06/20/2005
Part A Recv Date:	Not reported

NYCDEP WELL STATION 17 (Continued) **1001493574**

Part B Recv Date:	Not reported
Generator EPA ID:	NYR000074567
Trans1 EPA ID:	NY56705PA
Trans2 EPA ID:	Not reported
TSDF ID:	NYD077444263
Waste Code:	D009 - MERCURY 0.2 MG/L TCLP
Quantity:	00150
Units:	P - Pounds
Number of Containers:	001
Container Type:	DM - Metal drums, barrels
Handling Method:	R Material recovery of more than 75 percent of the total material.
Specific Gravity:	01.00
Year:	Not reported
Manifest Tracking Num:	Not reported
Import Ind:	Not reported
Export Ind:	Not reported
Discr Quantity Ind:	Not reported
Discr Type Ind:	Not reported
Discr Residue Ind:	Not reported
Discr Partial Reject Ind:	Not reported
Discr Full Reject Ind:	Not reported
Manifest Ref Num:	Not reported
Alt Fac RCRA Id:	Not reported
Alt Fac Sign Date:	Not reported
Mgmt Method Type Code:	Not reported
EPA ID:	NYR000074567
Facility Name:	NYCDEP
Facility Address:	87-75 123RD ST
Facility City:	RICHMOND HILL
Facility Address 2:	Not reported
Country:	USA
County:	QU
Mailing Name:	NYCDEP
Mailing Contact:	WILLIAM YULINSKY
Mailing Address:	59-17 JUNCTION BLVD
Mailing Address 2:	Not reported
Mailing City:	FLUSHING
Mailing State:	NY
Mailing Zip:	Not reported
Mailing Zip4:	Not reported
Mailing Country:	USA
Mailing Phone:	718-595-5774

Document ID:	NYG4651758
Manifest Status:	Not reported
Trans1 State ID:	MAD985286988
Trans2 State ID:	Not reported
Generator Ship Date:	03/25/2005
Trans1 Recv Date:	03/25/2005
Trans2 Recv Date:	Not reported
TSD Site Recv Date:	03/29/2005
Part A Recv Date:	Not reported
Part B Recv Date:	Not reported
Generator EPA ID:	NYR000074567
Trans1 EPA ID:	NY56703PA
Trans2 EPA ID:	Not reported
TSDF ID:	NYD077444263

NYCDEP WELL STATION 17 (Continued) **1001493574**

Waste Code:	D009 - MERCURY 0.2 MG/L TCLP
Quantity:	02871
Units:	P - Pounds
Number of Containers:	006
Container Type:	DM - Metal drums, barrels
Handling Method:	R Material recovery of more than 75 percent of the total material.
Specific Gravity:	01.00
Year:	Not reported
Manifest Tracking Num:	Not reported
Import Ind:	Not reported
Export Ind:	Not reported
Discr Quantity Ind:	Not reported
Discr Type Ind:	Not reported
Discr Residue Ind:	Not reported
Discr Partial Reject Ind:	Not reported
Discr Full Reject Ind:	Not reported
Manifest Ref Num:	Not reported
Alt Fac RCRA Id:	Not reported
Alt Fac Sign Date:	Not reported
Mgmt Method Type Code:	Not reported
EPA ID:	NYR000074567
Facility Name:	NYCDEP
Facility Address:	87-75 123RD ST
Facility City:	RICHMOND HILL
Facility Address 2:	Not reported
Country:	USA
County:	QU
Mailing Name:	NYCDEP
Mailing Contact:	WILLIAM YULINSKY
Mailing Address:	59-17 JUNCTION BLVD
Mailing Address 2:	Not reported
Mailing City:	FLUSHING
Mailing State:	NY
Mailing Zip:	Not reported
Mailing Zip4:	Not reported
Mailing Country:	USA
Mailing Phone:	718-595-5774
Document ID:	NYG5055498
Manifest Status:	Not reported
Trans1 State ID:	MAD985286988
Trans2 State ID:	Not reported
Generator Ship Date:	05/06/2005
Trans1 Recv Date:	05/06/2005
Trans2 Recv Date:	Not reported
TSD Site Recv Date:	05/10/2005
Part A Recv Date:	Not reported
Part B Recv Date:	Not reported
Generator EPA ID:	NYR000074567
Trans1 EPA ID:	5670BPANY
Trans2 EPA ID:	Not reported
TSDF ID:	NYD077444263
Waste Code:	D009 - MERCURY 0.2 MG/L TCLP
Quantity:	00700
Units:	P - Pounds
Number of Containers:	001
Container Type:	DM - Metal drums, barrels

NYCDEP WELL STATION 17 (Continued) **1001493574**

Handling Method:	T Chemical, physical, or biological treatment.
Specific Gravity:	01.00
Year:	Not reported
Manifest Tracking Num:	Not reported
Import Ind:	Not reported
Export Ind:	Not reported
Discr Quantity Ind:	Not reported
Discr Type Ind:	Not reported
Discr Residue Ind:	Not reported
Discr Partial Reject Ind:	Not reported
Discr Full Reject Ind:	Not reported
Manifest Ref Num:	Not reported
Alt Fac RCRA Id:	Not reported
Alt Fac Sign Date:	Not reported
Mgmt Method Type Code:	Not reported
EPA ID:	NYR000074567
Facility Name:	NYCDEP
Facility Address:	87-75 123RD ST
Facility City:	RICHMOND HILL
Facility Address 2:	Not reported
Country:	USA
County:	QU
Mailing Name:	NYCDEP
Mailing Contact:	WILLIAM YULINSKY
Mailing Address:	59-17 JUNCTION BLVD
Mailing Address 2:	Not reported
Mailing City:	FLUSHING
Mailing State:	NY
Mailing Zip:	Not reported
Mailing Zip4:	Not reported
Mailing Country:	USA
Mailing Phone:	718-595-5774

V97 **NYCDEP-WELL STATION #17** **FINDS** **1010178948**
West **87-75 123 ST** **110028890252**
1/8-1/4 **RICHMOND HILL, NY 11418**
1125 ft.

Site 2 of 3 in cluster V

Relative:
Higher

Actual:
60 ft.

FINDS:
Other Pertinent Environmental Activity Identified at Site

NJ-NJEMS (New Jersey - New Jersey Environmental Management System).
The Department of Environmental Protection (NJDEP) manages large databases of environmental information in this integrated system.

V98 **JAMAICA WATER SUPPLY STATION NO. 17** **CBS AST** **S102640738**
West **87-75 123 STREET** **CBS** **N/A**
1/8-1/4 **RICHMOND HILLS, NY 11419**
1126 ft.

Site 3 of 3 in cluster V

Relative:
Higher

Actual:
60 ft.

CBS AST:

CBS Number:	2-000326
Region:	STATE
ICS Number:	Not reported
PBS Number:	Not reported
MOSF Number:	Not reported
Telephone:	(718) 298-8192
Facility Town:	NEW YORK CITY
Operator:	N/A
Emrgncy Contact:	DEP-JWS STATION NO. 6
Emrgncy Phone:	(718) 298-8192
Expiration Date:	12/31/2000
Owner Name:	NYC DEPT. OF ENVIRONMENTAL PROTECTION
Owner Address:	59-17 JUNCTION BLVD.
Owner City,St,Zip:	CORONA, NY 11368
Owner Telephone:	(718) 298-8192
Owner type:	Local Government
Facility Type:	UTILITY
Mail Name:	NEW YORK CITY DEPT. OF ENVIRONMENTAL PROTECTION
Mail Contact Addr:	59-17 JUNCTION BLVD.
Mail Contact Addr2:	Not reported
Mail Contact Contact:	JOHN E. DYDLAND
Mail Contact City,St,Zip:	CORONA, NY 11368
Mail Phone:	(718) 298-8192
SPDES Number:	Not reported
Facility Status:	ACTIVE FACILITY
Owner Sub Type:	Not reported

Tank Id:	BLEACH17A
Date Entered:	12/30/1996
Capacity (Gal):	200
Chemical:	Sodium hypochlorite
Tank Closed:	10/99
Tank Status:	0
Tank Type:	Fiberglass reinforced plastic [FRP]
Install Date:	00/00
Certified Date:	01/20/1999
CAS Number:	7681529
Substance:	Single Hazardous Substance on DEC List
Tank Location:	ABOVEGROUND
Intrnl Protection:	None
Extrnl Protection:	None,None
Pipe Location:	Aboveground
Pipe Type:	PLASTIC
Pipe Internal:	None
Pipe External:	00
Pipe Containment:	None,None
Tank Containment:	None,None
Leak Detection:	None,None
Overfill Protection:	None,None
Haz Percent:	15
Total Tanks:	0
Tank Secret:	False

JAMAICA WATER SUPPLY STATION NO. 17 (Continued) **S102640738**

Last Test:	Not reported
Due Date:	Not reported
Tank Error Status:	No Missing Data
SWIS Code:	6301
Lat/Long:	Not reported
Pipe Flag:	False
Federal ID:	Not reported
Is Updated:	F
Renew Date:	Not reported
Is it There:	F
Deliquent:	F
Date Expired:	Not reported
Owner Mark:	1
Certificate Needs to be Printed:	False
Fiscal Amt for Registration Fee Correct:	True
Renewal Has Been Printed for Facility:	True
Pre-Printed Renewal App Last Printed:	09/01/1998
Total Capacity of All Active Tanks(gal):	0

Tank Id:	BLEACH171
Date Entered:	12/30/1996
Capacity (Gal):	275
Chemical:	Sodium hypochlorite
Tank Closed:	10/99
Tank Status:	0
Tank Type:	Fiberglass reinforced plastic [FRP]
Install Date:	00/00
Certified Date:	01/20/1999
CAS Number:	7681529
Substance:	Single Hazardous Substance on DEC List
Tank Location:	ABOVEGROUND
Intrnl Protection:	None
Extrnl Protection:	None,None
Pipe Location:	Aboveground
Pipe Type:	PLASTIC
Pipe Internal:	None
Pipe External:	00
Pipe Containment:	None,None
Tank Containment:	None,None
Leak Detection:	None,None
Overfill Protection:	None,None
Haz Percent:	15
Total Tanks:	0
Tank Secret:	False
Last Test:	Not reported
Due Date:	Not reported
Tank Error Status:	No Missing Data
SWIS Code:	6301
Lat/Long:	Not reported
Pipe Flag:	False
Federal ID:	Not reported
Is Updated:	F
Renew Date:	Not reported
Is it There:	F
Deliquent:	F
Date Expired:	Not reported

JAMAICA WATER SUPPLY STATION NO. 17 (Continued) **S102640738**

Owner Mark: 1
Certificate Needs to be Printed: False
Fiscal Amt for Registration Fee Correct: True
Renewal Has Been Printed for Facility: True
Pre-Printed Renewal App Last Printed: 09/01/1998
Total Capacity of All Active Tanks(gal): 0

CBS:
CBS Number: 2-000326
Program Type: CBS
Dec Region: 2
Expiration Date: N/A
UTMX: 0.0000
UTMY: 0.0000

U99 **87-17 124TH STREET** **UST** **U001832603**
WNW **87-17 124TH STREET** **HIST UST** **N/A**
1/8-1/4 **RICHMOND HILL, NY 11418**
1131 ft.

Site 2 of 2 in cluster U

Relative: Higher

UST:

Actual: 63 ft.

UST:
Facility Id: 2-111392
Region: STATE
Expiration Date: 05/17/09
Renewal Date: 01/11/02
Total Capacity: 8000
Facility Type: Not reported
Mailing Company: GISA REALTY CORP.
Mailing Title: Not reported
Mailing Contact: PETER OPPEDISANO
Mailing Address: 31-07 FARRINGTON STREET
Mailing Address 2: Not reported
Mailing City: FLUSHING
Mailing State: NY
Mailing Zip Code: 11354
Mailing Phone No: (718) 961-3700
Mailing Email: Not reported
Owner Title: PRES.
Owner Name: GISA REALTY CORP.
Owner Address: 31-07 FARRINGTON STREET
Owner Address 2: Not reported
Owner State: NY
Owner Zip Code: 11354
Owner Phone: (718) 961-3700
Owner Company: GISA REALTY CORP.
Emergency Contact: PIETRO OPPEDISANO
Emergency Phone: (917) 626-5882
Operator: PIETRO OPPEDISANO
Operator Phone: (718) 961-3700
Owner City: FLUSHING
Owner Sub Type: Corporate or Commercial
UTM X: 599154.32422
UTM Y: 4506157.45767
Site Type Name: Trucking/Transportation/Fleet Operation
Site Type Status: Active

87-17 124TH STREET (Continued) **U001832603**

Comments: Not reported

Program Type: PBS

Tank Number: 001
Tank Location Name: Underground
Tank Status: In Service
Tank Model: Not reported
Pipe Model: Not reported
Active Status: Active
Install Date: 08/31/74
Capacity Gallons: 4000
Material Name: Gasoline
Percentage: 100.00
Tank Type Name: Steel/Carbon Steel/Iron
Tank Internal Protection: Epoxy Liner
Tank Internal Protection 1: Painted/Asphalt Coating
Tank Internal Protection 2: Retrofitted Sacrificial Anode
Pipe Location Name: Underground/On-ground
Pipe Type Name: Fiberglass Reinforced Plastic (FRP)
Pipe External Protection 1: None
Pipe External Protection 2: Not reported
Tank Secondary Containment 1: None
Tank Secondary Containment 2: Not reported
Pipe Secondary Containment: Not reported
Tank Leak Detection 1: In-Tank System (ATG)
Tank Leak Detection 2: Not reported
Pipe Leak Detection 1: Not reported
Pipe Leak Detection 2: Not reported
Type Of Overfill Prevention 1: High Level Alarm
Type Of Overfill Prevention 2: Not reported
Dispenser Method: Suction
Spill Prevention: Catch Basin
Tightness Test Method: Tank Auditor
Date Tested: 02/23/04
Next Test Date: 02/23/09
Date Tank Closed: / /

Tank Number: 002
Tank Location Name: Underground
Tank Status: Closed - In Place
Tank Model: Not reported
Pipe Model: Not reported
Active Status: Inactive
Install Date: / /
Capacity Gallons: 550
Material Name: Diesel
Percentage: 100.00
Tank Type Name: Steel/Carbon Steel/Iron
Tank Internal Protection: None
Tank Internal Protection 1: None
Tank Internal Protection 2: Not reported
Pipe Location Name: No Piping
Pipe Type Name: Steel/Carbon Steel/Iron
Pipe External Protection 1: None
Pipe External Protection 2: Not reported

87-17 124TH STREET (Continued) **U001832603**

Tank Secondary Containment 1:	None
Tank Secondary Containment 2:	Not reported
Pipe Secondary Containment:	Not reported
Tank Leak Detection 1:	None
Tank Leak Detection 2:	Not reported
Pipe Leak Detection 1:	Not reported
Pipe Leak Detection 2:	Not reported
Type Of Overfill Prevention 1:	Product Level Gauge (A/G)
Type Of Overfill Prevention 2:	Not reported
Dispenser Method:	Suction
Spill Prevention:	Not reported
Tightness Test Method:	Tank Auditor
Date Tested:	06/01/92
Next Test Date:	/ /
Date Tank Closed:	04/01/99

Tank Number:	003
Tank Location Name:	Underground
Tank Status:	Closed - In Place
Tank Model:	Not reported
Pipe Model:	Not reported
Active Status:	Inactive
Install Date:	/ /
Capacity Gallons:	550
Material Name:	Diesel
Percentage:	100.00
Tank Type Name:	Steel/Carbon Steel/Iron
Tank Internal Protection:	None
Tank Internal Protection 1:	None
Tank Internal Protection 2:	Not reported
Pipe Location Name:	No Piping
Pipe Type Name:	Steel/Carbon Steel/Iron
Pipe External Protection 1:	None
Pipe External Protection 2:	Not reported
Tank Secondary Containment 1:	None
Tank Secondary Containment 2:	Not reported
Pipe Secondary Containment:	Not reported
Tank Leak Detection 1:	None
Tank Leak Detection 2:	Not reported
Pipe Leak Detection 1:	Not reported
Pipe Leak Detection 2:	Not reported
Type Of Overfill Prevention 1:	Product Level Gauge (A/G)
Type Of Overfill Prevention 2:	Not reported
Dispenser Method:	Suction
Spill Prevention:	Not reported
Tightness Test Method:	Tank Auditor
Date Tested:	06/01/92
Next Test Date:	/ /
Date Tank Closed:	04/01/99

Tank Number:	004
Tank Location Name:	Underground
Tank Status:	In Service
Tank Model:	Not reported
Pipe Model:	Not reported

87-17 124TH STREET (Continued) **U001832603**

Active Status:	Active
Install Date:	05/30/99
Capacity Gallons:	4000
Material Name:	Diesel
Percentage:	100.00
Tank Type Name:	Fiberglass Reinforced Plastic (FRP)
Tank Internal Protection:	None
Tank Internal Protection 1:	None
Tank Internal Protection 2:	Not reported
Pipe Location Name:	Underground/On-ground
Pipe Type Name:	Fiberglass Reinforced Plastic (FRP)
Pipe External Protection 1:	None
Pipe External Protection 2:	Not reported
Tank Secondary Containment 1:	Double-Walled (Underground)
Tank Secondary Containment 2:	Not reported
Pipe Secondary Containment:	Not reported
Tank Leak Detection 1:	Interstitial - Electronic Monitoring
Tank Leak Detection 2:	In-Tank System (ATG)
Pipe Leak Detection 1:	Not reported
Pipe Leak Detection 2:	Not reported
Type Of Overfill Prevention 1:	High Level Alarm
Type Of Overfill Prevention 2:	Not reported
Dispenser Method:	Suction
Spill Prevention:	Catch Basin
Tightness Test Method:	Testing Not Required
Date Tested:	02/23/04
Next Test Date:	05/30/14
Date Tank Closed:	/ /

HIST UST:

PBS Number:	2-111392
SPDES Number:	Not reported
Emergency Contact:	LUIS ZARATE
Emergency Telephone:	(718) 846-2900
Operator:	UFI INC
Operator Telephone:	(718) 846-2900
Owner Name:	UFI INC
Owner Address:	129-01 JAMAICA AVE
Owner City,St,Zip:	RICHMOND HILL, NY 11418
Owner Telephone:	(718) 846-2900
Owner Type:	Corporate/Commercial
Owner Subtype:	Not reported
Mailing Name:	UNIFORMS FOR INDUSTRY, INC
Mailing Address:	129-01 JAMAICA AVE
Mailing Address 2:	Not reported
Mailing City,St,Zip:	RICHMOND HILL, NY 11418
Mailing Contact:	MR. LUIS ZARATE
Mailing Telephone:	(718) 846-2900
Owner Mark:	First Owner
Facility Status:	1 - Active PBS facility, i.e. total capacity of the PBS tanks is greater than 1,100 gallons, regardless if Subpart 360-14 tanks exist or not at the facility.
Facility Addr2:	87017 124TH ST
SWIS ID:	6301
Old PBS Number:	Not reported
Facility Type:	OTHER
Inspected Date:	Not reported

87-17 124TH STREET (Continued) **U001832603**

Inspector:	Not reported
Inspection Result:	Not reported
Federal ID:	Not reported
Certification Flag:	False
Certification Date:	02/19/1999
Expiration Date:	05/07/2002
Renew Flag:	False
Renewal Date:	Not reported
Total Capacity:	8000
FAMT:	True
Facility Screen:	No Missing Data
Owner Screen:	Minor Data Missing
Tank Screen:	No Missing Data
Dead Letter:	False
CBS Number:	2-000109
Town or City:	NEW YORK CITY
County Code:	63
Town or City:	01
Region:	2

Tank Id:	001
Tank Location:	UNDERGROUND
Tank Status:	In Service
Install Date:	19740801
Capacity (gals):	4000
Product Stored:	UNLEADED GASOLINE
Tank Type:	Steel/carbon steel
Tank Internal:	Epoxy Liner
Tank External:	12
Pipe Location:	Underground
Pipe Type:	STAINLESS STEEL ALLOY
Pipe Internal:	None
Pipe External:	None
Second Containment:	None
Leak Detection:	In-tank System
Overfill Prot:	High Level Alarm, Catch Basin
Dispenser:	Suction
Date Tested:	06/01/1992
Next Test Date:	Not reported
Missing Data for Tank:	No Missing Data
Date Closed:	Not reported
Test Method:	Tank Auditor
Deleted:	False
Updated:	True
Lat/long:	Not reported

Tank Id:	002
Tank Location:	UNDERGROUND
Tank Status:	Closed-In Place
Install Date:	Not reported
Capacity (gals):	550
Product Stored:	DIESEL
Tank Type:	Steel/carbon steel
Tank Internal:	Not reported
Tank External:	Not reported
Pipe Location:	Not reported

87-17 124TH STREET (Continued) **U001832603**

Pipe Type:	STEEL/IRON
Pipe Internal:	Not reported
Pipe External:	Not reported
Second Containment:	None
Leak Detection:	None
Overfill Prot:	Product Level Gauge
Dispenser:	Suction
Date Tested:	06/01/1992
Next Test Date:	Not reported
Missing Data for Tank:	Minor Data Missing
Date Closed:	04/01/1999
Test Method:	Tank Auditor
Deleted:	False
Updated:	True
Lat/long:	Not reported

Tank Id:	003
Tank Location:	UNDERGROUND
Tank Status:	Closed-In Place
Install Date:	Not reported
Capacity (gals):	550
Product Stored:	DIESEL
Tank Type:	Steel/carbon steel
Tank Internal:	Not reported
Tank External:	Not reported
Pipe Location:	Not reported
Pipe Type:	STEEL/IRON
Pipe Internal:	Not reported
Pipe External:	Not reported
Second Containment:	None
Leak Detection:	None
Overfill Prot:	Product Level Gauge
Dispenser:	Suction
Date Tested:	06/01/1992
Next Test Date:	Not reported
Missing Data for Tank:	Minor Data Missing
Date Closed:	04/01/1999
Test Method:	Tank Auditor
Deleted:	False
Updated:	True
Lat/long:	Not reported

Tank Id:	004
Tank Location:	UNDERGROUND
Tank Status:	In Service
Install Date:	19990501
Capacity (gals):	4000
Product Stored:	DIESEL
Tank Type:	Fiberglass reinforced plastic [FRP]
Tank Internal:	None
Tank External:	None
Pipe Location:	Underground
Pipe Type:	STAINLESS STEEL ALLOY
Pipe Internal:	None
Pipe External:	None

87-17 124TH STREET (Continued) **U001832603**

Second Containment:	Vault (w/access)
Leak Detection:	41
Overfill Prot:	High Level Alarm, Catch Basin
Dispenser:	Suction
Date Tested:	Not reported
Next Test Date:	Not reported
Missing Data for Tank:	No Missing Data
Date Closed:	Not reported
Test Method:	Not reported
Deleted:	False
Updated:	True
Lat/long:	Not reported

W100 **LOT 27,TAXBLOCK 9283** **E DESIGNATION** **S108076832**
NNE **131-05 JAMAICA AVENUE** **N/A**
1/8-1/4 **QUEENS, NY 11418**
1137 ft.

Site 1 of 4 in cluster W

Relative:
Higher

Actual:
65 ft.

E DESIGNATION:

Tax Lot(s):	27
E-No:	E-140
Effective Date:	2/2/2005
Satisfaction Date:	Not reported
Ceqr Number:	05DCP029Q
Ulurp Number:	050153 ZMQ
Zoning Map No:	14b, 14d
Description:	Underground Gasoline Storage Tanks* Testing Protocol
Description 2:	Not reported
Borough Code:	QN
Community District:	409
Census Tract:	142.02
Census Block:	1004
School District:	28
City Council District:	29
Fire Company:	E298
Health Area:	45
Police Precinct:	102
Zone District 1:	R6
Zone District 2:	Not reported
Commercial Overlay1:	C2-3
Commercial Overlay2:	Not reported
Special Purpose District1:	Not reported
Special Purpose District2:	Not reported
All Components1:	C2-3/R6
All Components2:	Not reported
Split Boundary Indicator:	N
Building Class:	S2
Land Use Category:	04
Number of Easements:	0
Owner, Type of Code:	Not reported
Owner Name:	KENNETH S BAER
Lot Area:	000002000
Total Building Floor Area:	00000002200
Commercial Floor Area:	00000001100
Office Floor Area:	00000000000
Retail Floor Area:	00000000000
Garage Floor Area:	00000000000

LOT 27,TAXBLOCK 9283 (Continued) **S108076832**

Storage Floor Area:	00000000000
Factory Floor Area:	00000000000
Other Floor Area:	00000001100
Floor Area,Total Bld Source Code:	7
Number of Buildings:	00001
Number of Floors:	002.00
Residential Units:	00002
Non and Residential Units:	00003
Lot Frontage:	0020.00
Lot Depth:	0100.00
Building Frontage:	0020.00
Building Depth:	0055.00
Proximity Code:	3
Irregular Lot Code:	N
Lot Type:	5
Basement Type Grade:	5
Land Assessed Value:	00000005916
Total Assessed Value:	00000016020
Land Exempt Value:	00000000000
Total Exempt Value:	00000000000
Year Built:	1910
Year Built Code:	Not reported
Year Altered1:	0000
Year Altered2:	0000
Historic District Name:	Not reported
Landmark Name:	Not reported
Built Floor Area Ratio-Far:	0001.10
Maximum Allowable Far:	02.43
Borough Code:	4
Borough Tax Block And Lot:	4092830027
Condominium Number:	00000
Census Tract 2:	014202
X Coordinate:	1033884
Y Coordinate:	0195148
Zoning Map:	14D
Sanborn Map:	406 007
Tax Map:	44002
E Designation No:	E-140
Date of RPAD Data:	11/2005
Date of DCAS Data:	01/2006
Date of Zoning Data:	11/2005
Date of Major Property Data:	11/2005
Date of Landmark Data:	12/2005
Date of Base Map Data:	01/2006
Date of Mass Appraisal Data:	11/2005
Date of Political and Adm Data:	08/2005
Pluto-Base Map Indicator:	1

Tax Lot(s):	27
E-No:	E-140
Effective Date:	2/2/2005
Satisfaction Date:	Not reported
Ceqr Number:	05DCP029Q
Ulurp Number:	050153 ZMQ
Zoning Map No:	14b, 14d
Description:	Window Wall Attenuation & Alternate Ventilation
Description 2:	Not reported

LOT 27,TAXBLOCK 9283 (Continued) **S108076832**

Borough Code:	QN
Community District:	409
Census Tract:	142.02
Census Block:	1004
School District:	28
City Council District:	29
Fire Company:	E298
Health Area:	45
Police Precinct:	102
Zone District 1:	R6
Zone District 2:	Not reported
Commercial Overlay1:	C2-3
Commercial Overlay2:	Not reported
Special Purpose District1:	Not reported
Special Purpose District2:	Not reported
All Components1:	C2-3/R6
All Components2:	Not reported
Split Boundary Indicator:	N
Building Class:	S2
Land Use Category:	04
Number of Easements:	0
Owner, Type of Code:	Not reported
Owner Name:	KENNETH S BAER
Lot Area:	000002000
Total Building Floor Area:	00000002200
Commercial Floor Area:	00000001100
Office Floor Area:	00000000000
Retail Floor Area:	00000000000
Garage Floor Area:	00000000000
Storage Floor Area:	00000000000
Factory Floor Area:	00000000000
Other Floor Area:	00000001100
Floor Area,Total Bld Source Code:	7
Number of Buildings:	00001
Number of Floors:	002.00
Residential Units:	00002
Non and Residential Units:	00003
Lot Frontage:	0020.00
Lot Depth:	0100.00
Building Frontage:	0020.00
Building Depth:	0055.00
Proximity Code:	3
Irregular Lot Code:	N
Lot Type:	5
Basement Type Grade:	5
Land Assessed Value:	00000005916
Total Assessed Value:	00000016020
Land Exempt Value:	00000000000
Total Exempt Value:	00000000000
Year Built:	1910
Year Built Code:	Not reported
Year Altered1:	0000
Year Altered2:	0000
Historic District Name:	Not reported
Landmark Name:	Not reported
Built Floor Area Ratio-Far:	0001.10
Maximum Allowable Far:	02.43

LOT 27,TAXBLOCK 9283 (Continued) **S108076832**

Borough Code:	4
Borough Tax Block And Lot:	4092830027
Condominium Number:	00000
Census Tract 2:	014202
X Coordinate:	1033884
Y Coordinate:	0195148
Zoning Map:	14D
Sanborn Map:	406 007
Tax Map:	44002
E Designation No:	E-140
Date of RPAD Data:	11/2005
Date of DCAS Data:	01/2006
Date of Zoning Data:	11/2005
Date of Major Property Data:	11/2005
Date of Landmark Data:	12/2005
Date of Base Map Data:	01/2006
Date of Mass Appraisal Data:	11/2005
Date of Political and Adm Data:	08/2005
Pluto-Base Map Indicator:	1

W101 **LOT 28,TAXBLOCK 9283** **E DESIGNATION** **S108076834**
NNE **131-01 JAMAICA AVENUE** **N/A**
1/8-1/4 **QUEENS, NY 11418**
1153 ft.

Site 2 of 4 in cluster W

Relative:
Higher

Actual:
65 ft.

E DESIGNATION:

Tax Lot(s):	28
E-No:	E-140
Effective Date:	2/2/2005
Satisfaction Date:	Not reported
Ceqr Number:	05DCP029Q
Ulurp Number:	050153 ZMQ
Zoning Map No:	14b, 14d
Description:	Underground Gasoline Storage Tanks* Testing Protocol
Description 2:	Not reported
Borough Code:	QN
Community District:	409
Census Tract:	142.02
Census Block:	1004
School District:	28
City Council District:	29
Fire Company:	E298
Health Area:	45
Police Precinct:	102
Zone District 1:	R6
Zone District 2:	Not reported
Commercial Overlay1:	C2-3
Commercial Overlay2:	Not reported
Special Purpose District1:	Not reported
Special Purpose District2:	Not reported
All Components1:	C2-3/R6
All Components2:	Not reported
Split Boundary Indicator:	N
Building Class:	K1
Land Use Category:	05
Number of Easements:	0
Owner, Type of Code:	Not reported

LOT 28,TAXBLOCK 9283 (Continued) **S108076834**

Owner Name:	KENNETH S BAER
Lot Area:	000004070
Total Building Floor Area:	00000003920
Commercial Floor Area:	00000003920
Office Floor Area:	00000000000
Retail Floor Area:	00000003920
Garage Floor Area:	00000000000
Storage Floor Area:	00000000000
Factory Floor Area:	00000000000
Other Floor Area:	00000000000
Floor Area,Total Bld Source Code:	7
Number of Buildings:	00001
Number of Floors:	001.00
Residential Units:	00000
Non and Residential Units:	00001
Lot Frontage:	0040.00
Lot Depth:	0103.00
Building Frontage:	0040.00
Building Depth:	0098.00
Proximity Code:	0
Irregular Lot Code:	Y
Lot Type:	3
Basement Type Grade:	5
Land Assessed Value:	00000045900
Total Assessed Value:	00000075600
Land Exempt Value:	00000000000
Total Exempt Value:	00000000000
Year Built:	1963
Year Built Code:	Not reported
Year Altered1:	0000
Year Altered2:	0000
Historic District Name:	Not reported
Landmark Name:	Not reported
Built Floor Area Ratio-Far:	0000.96
Maximum Allowable Far:	02.43
Borough Code:	4
Borough Tax Block And Lot:	4092830028
Condominium Number:	00000
Census Tract 2:	014202
X Coordinate:	1033851
Y Coordinate:	0195179
Zoning Map:	14D
Sanborn Map:	406 007
Tax Map:	44002
E Designation No:	E-140
Date of RPAD Data:	11/2005
Date of DCAS Data:	01/2006
Date of Zoning Data:	11/2005
Date of Major Property Data:	11/2005
Date of Landmark Data:	12/2005
Date of Base Map Data:	01/2006
Date of Mass Appraisal Data:	11/2005
Date of Political and Adm Data:	08/2005
Pluto-Base Map Indicator:	1
Tax Lot(s):	28
E-No:	E-140

LOT 28,TAXBLOCK 9283 (Continued) **S108076834**

Effective Date:	2/2/2005
Satisfaction Date:	Not reported
Ceqr Number:	05DCP029Q
Ulurp Number:	050153 ZMQ
Zoning Map No:	14b, 14d
Description:	Window Wall Attenuation & Alternate Ventilation
Description 2:	Not reported
Borough Code:	QN
Community District:	409
Census Tract:	142.02
Census Block:	1004
School District:	28
City Council District:	29
Fire Company:	E298
Health Area:	45
Police Precinct:	102
Zone District 1:	R6
Zone District 2:	Not reported
Commercial Overlay1:	C2-3
Commercial Overlay2:	Not reported
Special Purpose District1:	Not reported
Special Purpose District2:	Not reported
All Components1:	C2-3/R6
All Components2:	Not reported
Split Boundary Indicator:	N
Building Class:	K1
Land Use Category:	05
Number of Easements:	0
Owner, Type of Code:	Not reported
Owner Name:	KENNETH S BAER
Lot Area:	000004070
Total Building Floor Area:	00000003920
Commercial Floor Area:	00000003920
Office Floor Area:	00000000000
Retail Floor Area:	00000003920
Garage Floor Area:	00000000000
Storage Floor Area:	00000000000
Factory Floor Area:	00000000000
Other Floor Area:	00000000000
Floor Area,Total Bld Source Code:	7
Number of Buildings:	00001
Number of Floors:	001.00
Residential Units:	00000
Non and Residential Units:	00001
Lot Frontage:	0040.00
Lot Depth:	0103.00
Building Frontage:	0040.00
Building Depth:	0098.00
Proximity Code:	0
Irregular Lot Code:	Y
Lot Type:	3
Basement Type Grade:	5
Land Assessed Value:	00000045900
Total Assessed Value:	00000075600
Land Exempt Value:	00000000000
Total Exempt Value:	00000000000
Year Built:	1963

LOT 28,TAXBLOCK 9283 (Continued) **S108076834**

Year Built Code:	Not reported
Year Altered1:	0000
Year Altered2:	0000
Historic District Name:	Not reported
Landmark Name:	Not reported
Built Floor Area Ratio-Far:	0000.96
Maximum Allowable Far:	02.43
Borough Code:	4
Borough Tax Block And Lot:	4092830028
Condominium Number:	00000
Census Tract 2:	014202
X Coordinate:	1033851
Y Coordinate:	0195179
Zoning Map:	14D
Sanborn Map:	406 007
Tax Map:	44002
E Designation No:	E-140
Date of RPAD Data:	11/2005
Date of DCAS Data:	01/2006
Date of Zoning Data:	11/2005
Date of Major Property Data:	11/2005
Date of Landmark Data:	12/2005
Date of Base Map Data:	01/2006
Date of Mass Appraisal Data:	11/2005
Date of Political and Adm Data:	08/2005
Pluto-Base Map Indicator:	1

W102 **LOT 25,TAXBLOCK 9283** **E DESIGNATION** **S108076829**
NNE **131-09 JAMAICA AVENUE** **N/A**
1/8-1/4 **QUEENS, NY 11418**
1161 ft.

Site 3 of 4 in cluster W

Relative: Higher

Actual: 64 ft.

E DESIGNATION:

Tax Lot(s):	25
E-No:	E-140
Effective Date:	2/2/2005
Satisfaction Date:	Not reported
Ceqr Number:	05DCP029Q
Ulurp Number:	050153 ZMQ
Zoning Map No:	14b, 14d
Description:	Underground Gasoline Storage Tanks* Testing Protocol
Description 2:	Not reported
Borough Code:	QN
Community District:	409
Census Tract:	142.02
Census Block:	1004
School District:	28
City Council District:	29
Fire Company:	E298
Health Area:	45
Police Precinct:	102
Zone District 1:	R6
Zone District 2:	Not reported
Commercial Overlay1:	C2-3
Commercial Overlay2:	Not reported
Special Purpose District1:	Not reported
Special Purpose District2:	Not reported

LOT 25,TAXBLOCK 9283 (Continued) **S108076829**

All Components1:	C2-3/R6
All Components2:	Not reported
Split Boundary Indicator:	N
Building Class:	S1
Land Use Category:	04
Number of Easements:	0
Owner, Type of Code:	Not reported
Owner Name:	DOMINGUEZ JOEL
Lot Area:	000001952
Total Building Floor Area:	00000002200
Commercial Floor Area:	00000001100
Office Floor Area:	00000000000
Retail Floor Area:	00000001100
Garage Floor Area:	00000000000
Storage Floor Area:	00000000000
Factory Floor Area:	00000000000
Other Floor Area:	00000000000
Floor Area,Total Bld Source Code:	7
Number of Buildings:	00001
Number of Floors:	002.00
Residential Units:	00001
Non and Residential Units:	00002
Lot Frontage:	0020.00
Lot Depth:	0097.58
Building Frontage:	0020.00
Building Depth:	0055.00
Proximity Code:	1
Irregular Lot Code:	N
Lot Type:	5
Basement Type Grade:	5
Land Assessed Value:	00000005617
Total Assessed Value:	00000014633
Land Exempt Value:	00000000000
Total Exempt Value:	00000000000
Year Built:	1935
Year Built Code:	E
Year Altered1:	0000
Year Altered2:	0000
Historic District Name:	Not reported
Landmark Name:	Not reported
Built Floor Area Ratio-Far:	0001.13
Maximum Allowable Far:	02.43
Borough Code:	4
Borough Tax Block And Lot:	4092830025
Condominium Number:	00000
Census Tract 2:	014202
X Coordinate:	1033922
Y Coordinate:	0195155
Zoning Map:	14D
Sanborn Map:	406 007
Tax Map:	44002
E Designation No:	E-140
Date of RPAD Data:	11/2005
Date of DCAS Data:	01/2006
Date of Zoning Data:	11/2005
Date of Major Property Data:	11/2005
Date of Landmark Data:	12/2005

LOT 25,TAXBLOCK 9283 (Continued) **S108076829**

Date of Base Map Data:	01/2006
Date of Mass Appraisal Data:	11/2005
Date of Political and Adm Data:	08/2005
Pluto-Base Map Indicator:	1
Tax Lot(s):	25
E-No:	E-140
Effective Date:	2/2/2005
Satisfaction Date:	Not reported
Ceqr Number:	05DCP029Q
Ulurp Number:	050153 ZMQ
Zoning Map No:	14b, 14d
Description:	Window Wall Attenuation & Alternate Ventilation
Description 2:	Not reported
Borough Code:	QN
Community District:	409
Census Tract:	142.02
Census Block:	1004
School District:	28
City Council District:	29
Fire Company:	E298
Health Area:	45
Police Precinct:	102
Zone District 1:	R6
Zone District 2:	Not reported
Commercial Overlay1:	C2-3
Commercial Overlay2:	Not reported
Special Purpose District1:	Not reported
Special Purpose District2:	Not reported
All Components1:	C2-3/R6
All Components2:	Not reported
Split Boundary Indicator:	N
Building Class:	S1
Land Use Category:	04
Number of Easements:	0
Owner, Type of Code:	Not reported
Owner Name:	DOMINGUEZ JOEL
Lot Area:	000001952
Total Building Floor Area:	00000002200
Commercial Floor Area:	00000001100
Office Floor Area:	00000000000
Retail Floor Area:	00000001100
Garage Floor Area:	00000000000
Storage Floor Area:	00000000000
Factory Floor Area:	00000000000
Other Floor Area:	00000000000
Floor Area,Total Bld Source Code:	7
Number of Buildings:	00001
Number of Floors:	002.00
Residential Units:	00001
Non and Residential Units:	00002
Lot Frontage:	0020.00
Lot Depth:	0097.58
Building Frontage:	0020.00
Building Depth:	0055.00
Proximity Code:	1
Irregular Lot Code:	N

LOT 25,TAXBLOCK 9283 (Continued) **S108076829**

Lot Type:	5
Basement Type Grade:	5
Land Assessed Value:	00000005617
Total Assessed Value:	00000014633
Land Exempt Value:	00000000000
Total Exempt Value:	00000000000
Year Built:	1935
Year Built Code:	E
Year Altered1:	0000
Year Altered2:	0000
Historic District Name:	Not reported
Landmark Name:	Not reported
Built Floor Area Ratio-Far:	0001.13
Maximum Allowable Far:	02.43
Borough Code:	4
Borough Tax Block And Lot:	4092830025
Condominium Number:	00000
Census Tract 2:	014202
X Coordinate:	1033922
Y Coordinate:	0195155
Zoning Map:	14D
Sanborn Map:	406 007
Tax Map:	44002
E Designation No:	E-140
Date of RPAD Data:	11/2005
Date of DCAS Data:	01/2006
Date of Zoning Data:	11/2005
Date of Major Property Data:	11/2005
Date of Landmark Data:	12/2005
Date of Base Map Data:	01/2006
Date of Mass Appraisal Data:	11/2005
Date of Political and Adm Data:	08/2005
Pluto-Base Map Indicator:	1

---

103 **PUBLIC SCHOOL 54 - QUEENS** **AST** **A100295662**
NNW **86-02 127TH STREET** **N/A**
1/8-1/4 **RICHMOND HILL, NY 11418**
1176 ft.

Relative:
Higher

Actual:
68 ft.

AST:

AST:

Region:	STATE
Facility Id:	2-609598
UTM X:	599318.19290
UTM Y:	4506464.97343
Expiration Date:	06/09/09
Renewal Date:	/ /
Total Capacity:	8000
Facility Type:	Not reported
Site Type Name:	School
Site Type Status:	Active
Mailing Company:	NEW YORK CITY DEPARTMENT OF EDUCATION
Mailing Title:	Not reported
Mailing Contact:	JAEMS A. MERLO
Mailing Address:	FIELD OPERATIONS - FUEL DIVISION
Mailing Address 2:	44-36 VERNON BOULEVARD
Mailing City:	LONG ISLAND CITY

PUBLIC SCHOOL 54 - QUEENS (Continued) **A100295662**

Mailing State:	NY
Mailing Zip Code:	11101
Mailing Phone No:	(718) 349-5738
Mailing Email:	Not reported
Owner Title:	MANAGER FUEL DIVISION
Owner Name:	JAEMS A. MERLO
Owner Address:	44-36 VERNON BOULEVARD
Owner Address 2:	Not reported
Owner State:	NY
Owner Zip Code:	11101
Owner Phone:	(718) 349-5738
Owner Company:	NEW YORK CITY DEPARTMENT OF EDUCATION
Emergency Contact:	SCHOOL SAFETY
Emergency Phone:	(718) 935-3300
Operator:	PLANT OPERATIONS
Operator Phone:	(718) 349-5400
Owner City:	LONG ISLAND CITY
Owner Sub Type:	Local Government
Program Type:	PBS

Tank Number:	001
Tank Location Name:	Aboveground on crib, rack, or cradle
Tank Status:	In Service
Tank Model:	Not reported
Pipe Model:	Not reported
Active Status:	Active
Install Date:	03/14/01
Capacity Gallons:	8000
Material Name:	#2 Fuel Oil
Percentage:	100.00
Tank Type Name:	Steel/Carbon Steel/Iron
Tank Internal Protection:	None
Tank Internal Protection 1:	Painted/Asphalt Coating
Tank Internal Protection 2:	Not reported
Pipe Location Name:	Aboveground
Pipe Type Name:	Steel/Carbon Steel/Iron
Pipe External Protection 1:	Painted/Asphalt Coating
Pipe External Protection 2:	Not reported
Tank Secondary Containment 1:	Vault (w/o access)
Tank Secondary Containment 2:	Not reported
Pipe Secondary Containment:	Not reported
Tank Leak Detection 1:	Other
Tank Leak Detection 2:	Not reported
Pipe Leak Detection 1:	Not reported
Pipe Leak Detection 2:	Not reported
Type Of Overfill Prevention 1:	High Level Alarm
Type Of Overfill Prevention 2:	Product Level Gauge (A/G)
Dispenser Method:	Suction
Spill Prevention:	Not reported
Tightness Test Method:	Testing Not Required
Date Tested:	/ /
Next Test Date:	/ /
Date Tank Closed:	/ /

W104 **LOT 26,TAXBLOCK 9283** **E DESIGNATION** **S108076830**
NNE **131-07 JAMAICA AVENUE** **N/A**
1/8-1/4 **QUEENS, NY 11418**
1180 ft.

Site 4 of 4 in cluster W

Relative:
Higher

Actual:
64 ft.

E DESIGNATION:

Tax Lot(s):	26
E-No:	E-140
Effective Date:	2/2/2005
Satisfaction Date:	Not reported
Ceqr Number:	05DCP029Q
Ulurp Number:	050153 ZMQ
Zoning Map No:	14b, 14d
Description:	Underground Gasoline Storage Tanks* Testing Protocol
Description 2:	Not reported
Borough Code:	QN
Community District:	409
Census Tract:	142.02
Census Block:	1004
School District:	28
City Council District:	29
Fire Company:	E298
Health Area:	45
Police Precinct:	102
Zone District 1:	R6
Zone District 2:	Not reported
Commercial Overlay1:	C2-3
Commercial Overlay2:	Not reported
Special Purpose District1:	Not reported
Special Purpose District2:	Not reported
All Components1:	C2-3/R6
All Components2:	Not reported
Split Boundary Indicator:	N
Building Class:	S2
Land Use Category:	04
Number of Easements:	0
Owner, Type of Code:	Not reported
Owner Name:	DOMINQUEZ JOEL
Lot Area:	000001951
Total Building Floor Area:	00000002200
Commercial Floor Area:	00000001100
Office Floor Area:	00000001100
Retail Floor Area:	00000000000
Garage Floor Area:	00000000000
Storage Floor Area:	00000000000
Factory Floor Area:	00000000000
Other Floor Area:	00000000000
Floor Area,Total Bld Source Code:	7
Number of Buildings:	00001
Number of Floors:	002.00
Residential Units:	00002
Non and Residential Units:	00003
Lot Frontage:	0020.00
Lot Depth:	0097.58
Building Frontage:	0020.00
Building Depth:	0055.00
Proximity Code:	3
Irregular Lot Code:	N

LOT 26,TAXBLOCK 9283 (Continued) **S108076830**

Lot Type:	3
Basement Type Grade:	5
Land Assessed Value:	00000005850
Total Assessed Value:	00000016020
Land Exempt Value:	00000000000
Total Exempt Value:	00000000000
Year Built:	1910
Year Built Code:	Not reported
Year Altered1:	0000
Year Altered2:	0000
Historic District Name:	Not reported
Landmark Name:	Not reported
Built Floor Area Ratio-Far:	0001.13
Maximum Allowable Far:	02.43
Borough Code:	4
Borough Tax Block And Lot:	4092830026
Condominium Number:	00000
Census Tract 2:	014202
X Coordinate:	1033899
Y Coordinate:	0195187
Zoning Map:	14D
Sanborn Map:	406 007
Tax Map:	44002
E Designation No:	E-140
Date of RPAD Data:	11/2005
Date of DCAS Data:	01/2006
Date of Zoning Data:	11/2005
Date of Major Property Data:	11/2005
Date of Landmark Data:	12/2005
Date of Base Map Data:	01/2006
Date of Mass Appraisal Data:	11/2005
Date of Political and Adm Data:	08/2005
Pluto-Base Map Indicator:	1

Tax Lot(s):	26
E-No:	E-140
Effective Date:	2/2/2005
Satisfaction Date:	Not reported
Ceqr Number:	05DCP029Q
Ulurp Number:	050153 ZMQ
Zoning Map No:	14b, 14d
Description:	Window Wall Attenuation & Alternate Ventilation
Description 2:	Not reported
Borough Code:	QN
Community District:	409
Census Tract:	142.02
Census Block:	1004
School District:	28
City Council District:	29
Fire Company:	E298
Health Area:	45
Police Precinct:	102
Zone District 1:	R6
Zone District 2:	Not reported
Commercial Overlay1:	C2-3
Commercial Overlay2:	Not reported
Special Purpose District1:	Not reported

LOT 26,TAXBLOCK 9283 (Continued) **S108076830**

Special Purpose District2:	Not reported
All Components1:	C2-3/R6
All Components2:	Not reported
Split Boundary Indicator:	N
Building Class:	S2
Land Use Category:	04
Number of Easements:	0
Owner, Type of Code:	Not reported
Owner Name:	DOMINQUEZ JOEL
Lot Area:	000001951
Total Building Floor Area:	00000002200
Commercial Floor Area:	00000001100
Office Floor Area:	00000001100
Retail Floor Area:	00000000000
Garage Floor Area:	00000000000
Storage Floor Area:	00000000000
Factory Floor Area:	00000000000
Other Floor Area:	00000000000
Floor Area,Total Bld Source Code:	7
Number of Buildings:	00001
Number of Floors:	002.00
Residential Units:	00002
Non and Residential Units:	00003
Lot Frontage:	0020.00
Lot Depth:	0097.58
Building Frontage:	0020.00
Building Depth:	0055.00
Proximity Code:	3
Irregular Lot Code:	N
Lot Type:	3
Basement Type Grade:	5
Land Assessed Value:	00000005850
Total Assessed Value:	00000016020
Land Exempt Value:	00000000000
Total Exempt Value:	00000000000
Year Built:	1910
Year Built Code:	Not reported
Year Altered1:	0000
Year Altered2:	0000
Historic District Name:	Not reported
Landmark Name:	Not reported
Built Floor Area Ratio-Far:	0001.13
Maximum Allowable Far:	02.43
Borough Code:	4
Borough Tax Block And Lot:	4092830026
Condominium Number:	00000
Census Tract 2:	014202
X Coordinate:	1033899
Y Coordinate:	0195187
Zoning Map:	14D
Sanborn Map:	406 007
Tax Map:	44002
E Designation No:	E-140
Date of RPAD Data:	11/2005
Date of DCAS Data:	01/2006
Date of Zoning Data:	11/2005
Date of Major Property Data:	11/2005

LOT 26,TAXBLOCK 9283 (Continued) **S108076830**

Date of Landmark Data: 12/2005
Date of Base Map Data: 01/2006
Date of Mass Appraisal Data: 11/2005
Date of Political and Adm Data: 08/2005
Pluto-Base Map Indicator: 1

X105 **JAMAICA ENTERPRISE CLEANERS** **RCRA-SQG** **1004758621**
NNE **132-04 JAMAICA AVE** **FINDS** **NYD987012598**
1/8-1/4 **QUEENS, NY 11418** **NY MANIFEST**
1192 ft.

Site 1 of 2 in cluster X

Relative: Higher

Actual: 64 ft.

RCRAInfo:
Owner: ROLANDO ACOSTA
(718) 262-8016
EPA ID: NYD987012598

Contact: ROLAND ACOSTA
(718) 262-8016

Classification: Conditionally Exempt Small Quantity Generator
TSDF Activities: Not reported

Violation Status: No violations found

FINDS:
Other Pertinent Environmental Activity Identified at Site

RCRAInfo is a national information system that supports the Resource Conservation and Recovery Act (RCRA) program through the tracking of events and activities related to facilities that generate, transport, and treat, store, or dispose of hazardous waste. RCRAInfo allows RCRA program staff to track the notification, permit, compliance, and corrective action activities required under RCRA.

NY MANIFEST:

Document ID:	NYC5063534
Manifest Status:	Not reported
Trans1 State ID:	ILD984908202
Trans2 State ID:	MOD095038998
Generator Ship Date:	07/30/1998
Trans1 Recv Date:	07/30/1998
Trans2 Recv Date:	08/06/1998
TSD Site Recv Date:	08/07/1998
Part A Recv Date:	Not reported
Part B Recv Date:	Not reported
Generator EPA ID:	NYD987012598
Trans1 EPA ID:	OHD980587364
Trans2 EPA ID:	Not reported
TSDF ID:	AM6252NY
Waste Code:	F002 - HALO SOLV + STILL BOTTOMS FM REC OF SOLV
Quantity:	00585
Units:	P - Pounds
Number of Containers:	003
Container Type:	DF - Fiberboard or plastic drums (glass)
Handling Method:	B Incineration, heat recovery, burning.
Specific Gravity:	01.00

JAMAICA ENTERPRISE CLEANERS (Continued) **1004758621**

Year:	98
Manifest Tracking Num:	Not reported
Import Ind:	Not reported
Export Ind:	Not reported
Discr Quantity Ind:	Not reported
Discr Type Ind:	Not reported
Discr Residue Ind:	Not reported
Discr Partial Reject Ind:	Not reported
Discr Full Reject Ind:	Not reported
Manifest Ref Num:	Not reported
Alt Fac RCRA Id:	Not reported
Alt Fac Sign Date:	Not reported
Mgmt Method Type Code:	Not reported
EPA ID:	NYD987012598
Facility Name:	JAMAICA ENTERPRISE CLEANERS
Facility Address:	132-04 JAMAICA AVE
Facility City:	QUEENS
Facility Address 2:	Not reported
Country:	USA
County:	QU
Mailing Name:	JAMAICA ENTERPRISE CLEANERS
Mailing Contact:	DANNY ACOSTA
Mailing Address:	132-04 JAMAICA AVE
Mailing Address 2:	Not reported
Mailing City:	QUEENS
Mailing State:	NY
Mailing Zip:	Not reported
Mailing Zip4:	Not reported
Mailing Country:	USA
Mailing Phone:	718-262-8016
Document ID:	NYC3556528
Manifest Status:	Completed copy
Trans1 State ID:	AM6252NY
Trans2 State ID:	Not reported
Generator Ship Date:	950530
Trans1 Recv Date:	950530
Trans2 Recv Date:	Not reported
TSD Site Recv Date:	950530
Part A Recv Date:	Not reported
Part B Recv Date:	950607
Generator EPA ID:	NYD987012598
Trans1 EPA ID:	ILD984908202
Trans2 EPA ID:	Not reported
TSDF ID:	NYD980785760
Waste Code:	F002 - HALO SOLV + STILL BOTTOMS FM REC OF SOLV
Quantity:	00195
Units:	P - Pounds
Number of Containers:	001
Container Type:	DF - Fiberboard or plastic drums (glass)
Handling Method:	B Incineration, heat recovery, burning.
Specific Gravity:	100
Year:	95
Manifest Tracking Num:	Not reported
Import Ind:	Not reported
Export Ind:	Not reported
Discr Quantity Ind:	Not reported

JAMAICA ENTERPRISE CLEANERS (Continued) **1004758621**

Discr Type Ind:	Not reported
Discr Residue Ind:	Not reported
Discr Partial Reject Ind:	Not reported
Discr Full Reject Ind:	Not reported
Manifest Ref Num:	Not reported
Alt Fac RCRA Id:	Not reported
Alt Fac Sign Date:	Not reported
Mgmt Method Type Code:	Not reported
EPA ID:	NYD987012598
Facility Name:	JAMAICA ENTERPRISE CLEANERS
Facility Address:	132-04 JAMAICA AVE
Facility City:	QUEENS
Facility Address 2:	Not reported
Country:	USA
County:	QU
Mailing Name:	JAMAICA ENTERPRISE CLEANERS
Mailing Contact:	DANNY ACOSTA
Mailing Address:	132-04 JAMAICA AVE
Mailing Address 2:	Not reported
Mailing City:	QUEENS
Mailing State:	NY
Mailing Zip:	Not reported
Mailing Zip4:	Not reported
Mailing Country:	USA
Mailing Phone:	718-262-8016

Document ID:	NYC3616323
Manifest Status:	Completed copy
Trans1 State ID:	AM6252NY
Trans2 State ID:	Not reported
Generator Ship Date:	950725
Trans1 Recv Date:	950725
Trans2 Recv Date:	Not reported
TSD Site Recv Date:	950725
Part A Recv Date:	960220
Part B Recv Date:	950803
Generator EPA ID:	NYD987012598
Trans1 EPA ID:	ILD984908202
Trans2 EPA ID:	Not reported
TSDF ID:	NYD980785760
Waste Code:	F002 - HALO SOLV + STILL BOTTOMS FM REC OF SOLV
Quantity:	00195
Units:	P - Pounds
Number of Containers:	001
Container Type:	DF - Fiberboard or plastic drums (glass)
Handling Method:	B Incineration, heat recovery, burning.
Specific Gravity:	100
Year:	95
Manifest Tracking Num:	Not reported
Import Ind:	Not reported
Export Ind:	Not reported
Discr Quantity Ind:	Not reported
Discr Type Ind:	Not reported
Discr Residue Ind:	Not reported
Discr Partial Reject Ind:	Not reported
Discr Full Reject Ind:	Not reported
Manifest Ref Num:	Not reported

JAMAICA ENTERPRISE CLEANERS (Continued) **1004758621**

Alt Fac RCRA Id:	Not reported
Alt Fac Sign Date:	Not reported
Mgmt Method Type Code:	Not reported
EPA ID:	NYD987012598
Facility Name:	JAMAICA ENTERPRISE CLEANERS
Facility Address:	132-04 JAMAICA AVE
Facility City:	QUEENS
Facility Address 2:	Not reported
Country:	USA
County:	QU
Mailing Name:	JAMAICA ENTERPRISE CLEANERS
Mailing Contact:	DANNY ACOSTA
Mailing Address:	132-04 JAMAICA AVE
Mailing Address 2:	Not reported
Mailing City:	QUEENS
Mailing State:	NY
Mailing Zip:	Not reported
Mailing Zip4:	Not reported
Mailing Country:	USA
Mailing Phone:	718-262-8016

Document ID:	NYC3739678
Manifest Status:	Completed copy
Trans1 State ID:	AM6252NY
Trans2 State ID:	Not reported
Generator Ship Date:	951114
Trans1 Recv Date:	951114
Trans2 Recv Date:	Not reported
TSD Site Recv Date:	951114
Part A Recv Date:	951122
Part B Recv Date:	951130
Generator EPA ID:	NYD987012598
Trans1 EPA ID:	ILD984908202
Trans2 EPA ID:	Not reported
TSDF ID:	NYD980785760
Waste Code:	F002 - HALO SOLV + STILL BOTTOMS FM REC OF SOLV
Quantity:	00070
Units:	P - Pounds
Number of Containers:	001
Container Type:	DM - Metal drums, barrels
Handling Method:	B Incineration, heat recovery, burning.
Specific Gravity:	100
Year:	95
Manifest Tracking Num:	Not reported
Import Ind:	Not reported
Export Ind:	Not reported
Discr Quantity Ind:	Not reported
Discr Type Ind:	Not reported
Discr Residue Ind:	Not reported
Discr Partial Reject Ind:	Not reported
Discr Full Reject Ind:	Not reported
Manifest Ref Num:	Not reported
Alt Fac RCRA Id:	Not reported
Alt Fac Sign Date:	Not reported
Mgmt Method Type Code:	Not reported
EPA ID:	NYD987012598
Facility Name:	JAMAICA ENTERPRISE CLEANERS

JAMAICA ENTERPRISE CLEANERS (Continued) **1004758621**

Facility Address:	132-04 JAMAICA AVE
Facility City:	QUEENS
Facility Address 2:	Not reported
Country:	USA
County:	QU
Mailing Name:	JAMAICA ENTERPRISE CLEANERS
Mailing Contact:	DANNY ACOSTA
Mailing Address:	132-04 JAMAICA AVE
Mailing Address 2:	Not reported
Mailing City:	QUEENS
Mailing State:	NY
Mailing Zip:	Not reported
Mailing Zip4:	Not reported
Mailing Country:	USA
Mailing Phone:	718-262-8016

Document ID:	NYC4322068
Manifest Status:	Completed after the designated time period for a TSDF to get a copy to the DEC
Trans1 State ID:	Not reported
Trans2 State ID:	483341
Generator Ship Date:	961113
Trans1 Recv Date:	961113
Trans2 Recv Date:	961118
TSD Site Recv Date:	961119
Part A Recv Date:	961127
Part B Recv Date:	961211
Generator EPA ID:	NYD987012598
Trans1 EPA ID:	ILD984908202
Trans2 EPA ID:	MOD095038998
TSDF ID:	OHD980587364
Waste Code:	F002 - HALO SOLV + STILL BOTTOMS FM REC OF SOLV
Quantity:	00120
Units:	P - Pounds
Number of Containers:	002
Container Type:	DM - Metal drums, barrels
Handling Method:	B Incineration, heat recovery, burning.
Specific Gravity:	100
Year:	96
Manifest Tracking Num:	Not reported
Import Ind:	Not reported
Export Ind:	Not reported
Discr Quantity Ind:	Not reported
Discr Type Ind:	Not reported
Discr Residue Ind:	Not reported
Discr Partial Reject Ind:	Not reported
Discr Full Reject Ind:	Not reported
Manifest Ref Num:	Not reported
Alt Fac RCRA Id:	Not reported
Alt Fac Sign Date:	Not reported
Mgmt Method Type Code:	Not reported
EPA ID:	NYD987012598
Facility Name:	JAMAICA ENTERPRISE CLEANERS
Facility Address:	132-04 JAMAICA AVE
Facility City:	QUEENS
Facility Address 2:	Not reported
Country:	USA
County:	QU

JAMAICA ENTERPRISE CLEANERS (Continued) **1004758621**

Mailing Name:	JAMAICA ENTERPRISE CLEANERS
Mailing Contact:	DANNY ACOSTA
Mailing Address:	132-04 JAMAICA AVE
Mailing Address 2:	Not reported
Mailing City:	QUEENS
Mailing State:	NY
Mailing Zip:	Not reported
Mailing Zip4:	Not reported
Mailing Country:	USA
Mailing Phone:	718-262-8016

Y106 **OUR LADY SENACAL** **LTANKS S100145070**
NE **136006 87 AVENUE** **HIST LTANKS N/A**
1/8-1/4 **RICHMOND HILL, NY**
1205 ft.

Site 1 of 2 in cluster Y

Relative: Higher

Actual: 61 ft.

LTANKS:

Site ID:	184715
Spill Date:	04/11/88
Facility Addr2:	Not reported
Facility ID:	8800356
Program Number:	8800356
SWIS:	4101
Region of Spill:	2
Investigator:	VSZHUNE
Referred To:	Not reported
Reported to Dept:	04/11/88
CID:	Not reported
Spill Cause:	Tank Test Failure
Water Affected:	Not reported
Spill Source:	Institutional, Educational, Gov., Other
Spill Notifier:	Tank Tester
Cleanup Ceased:	/ /
Cleanup Meets Standard:	False
Last Inspection:	/ /
Recommended Penalty:	Penalty Not Recommended
UST Involvement:	False
Spill Class:	Known release with minimal potential for fire or hazard. DEC Response. Willing Responsible Party. Corrective action taken.
Spill Closed Dt:	/ /
Remediation Phase:	1
Date Entered In Computer:	04/20/88
Spill Record Last Update:	11/03/06
Spille Namer:	Not reported
Spiller Company:	OUR LADY CENACLE
Spiller Phone:	(718) 291-2540
Spiller Extention:	Not reported
Spiller Address:	136-06 87TH AVE
Spiller City,St,Zip:	RCHMD HL, NY 11418
Spiller County:	001
Spiller Contact:	Not reported
Spiller Phone:	Not reported
Spiller Extention:	Not reported
DEC Region:	2
Program Number:	8800356
DER Facility ID:	154551
Site ID:	184715

OUR LADY SENACAL (Continued) **S100145070**

Operable Unit ID:	917196
Operable Unit:	01
Material ID:	463068
Material Code:	0001
Material Name:	#2 Fuel Oil
Case No.:	Not reported
Material FA:	Petroleum
Quantity:	-1.00
Units:	Gallons
Recovered:	0.00
Resource Affected:	Groundwater
Oxygenate:	False
Site ID:	184715
Spill Tank Test:	1533632
Tank Number:	Not reported
Tank Size:	0
Test Method:	00
Leak Rate:	0.00
Gross Fail:	Not reported
Modified By:	Spills
Last Modified:	10/01/04
Test Method:	Unknown
DEC Memo:	Start DECRemark - 8800356 Donnague (spill reporter) contact number (516) 747-3704 no longer valid. No further information provided. 3/22/06 Contacted church regarding spill, requested call back. 4/21/06 Reverand Kneafsey (718) 849-4048 indicatedthat the tank was emptied, cleaned and filled in place with sand and that the appropriate documentation was sent to the State. The Church has since been converted to natural gas. 5/26/06 Spoke with new church Priest - Father Morales, he did not have any information regarding the spill and could not find any documentation because the spill was so old. No further information available. 09/14/06 This case was transferred from Albany to Region 2. Zhune spoke to Mary(Ph:718- 291-2540). Rev. Kneafsey is no longer working for the church. She will request Father Morales to call me. A TTF letter was sent to: Our Lady of the Cenacle 136-06 87 Av Richmond Hill, NY 11418 Attn: Rev. Morales END DECRemark - 8800356
Remarks:	Start CallerRemark - 8800356 GROSS LEAK PROBLEM DISCOVERED REPAIR UNDERWAY. END CallerRemark - 8800356

HIST LTANKS:

Region of Spill:	2
Spill Number:	8800356
Investigator:	BATTISTA
Caller Name:	Not reported
Caller Agency:	Not reported
Caller Phone:	Not reported
Caller Extension:	Not reported
Notifier Name:	Not reported
Notifier Agency:	Not reported
Notifier Phone:	Not reported
Notifier Extension:	Not reported
Spill Date:	04/11/1988
Spill Time:	16:30
Reported to Department Date:	04/11/88
Reported to Department Time:	18:16
SWIS:	63
Spiller Contact:	Not reported
Spiller Phone:	Not reported

OUR LADY SENACAL (Continued) **S100145070**

Spiller Extention:	Not reported
Spiller Name:	OUR LADY SENACAL
Spiller Address:	136-06 87 AVENUE
Spiller City,St,Zip:	RCHMD HL 11418
Facility Contact:	Not reported
Facility Phone:	(718) 291-2540
Facility Extention:	Not reported
Spill Cause:	Tank Test Failure
Resource Affectd:	Groundwater
Water Affected:	Not reported
Spill Source:	Other Non Commercial/Industrial
Spill Notifier:	Tank Tester
PBS Number:	2-357022
Cleanup Ceased:	/ /
Cleanup Meets Standard:	False
Last Inspection:	/ /
Recommended Penalty:	Penalty Not Recommended
Spiller Cleanup Date:	/ /
Enforcement Date:	/ /
Investigation Complete:	/ /
UST Involvement:	False
Spill Class:	Known release with minimal potential for fire or hazard. DEC Response. Willing Responsible Party. Corrective action taken.
Spill Closed Dt:	/ /
Date Region Sent Summary to Central Office:	/ /
Corrective Action Plan Submitted:	/ /
Date Spill Entered In Computer Data File:	04/20/88
Time Spill Entered In Computer Data File:	Not reported
Spill Record Last Update:	07/03/95
Is Updated:	False
PBS Number:	Not reported
Tank Number:	Not reported
Tank Size:	0
Test Method:	Not reported
Leak Rate Failed Tank:	0.00
Gross Leak Rate:	Not reported
Material Class Type:	Petroleum
Quantity Spilled:	-1
Unkonwn Quantity Spilled:	False
Units:	Gallons
Quantity Recovered:	0
Unkonwn Quantity Recovered:	False
Material:	#2 FUEL OIL
Class Type:	#2 FUEL OIL
Times Material Entry In File:	24464
CAS Number:	Not reported
Last Date:	19941207
DEC Remarks:	Not reported
Spill Cause:	GROSS LEAK PROBLEM DISCOVERED REPAIR UNDERWAY.

Y107
NE
1/8-1/4
1208 ft.

87-25 133RD STREET
87-25 133RD STREET
RICHMOND HILL, NY 11418

UST **U003128887**
AST **N/A**
HIST AST
HIST UST

Site 2 of 2 in cluster Y

Relative:
Higher

UST:

Actual:
61 ft.

UST:

Facility Id:	2-109274
Region:	STATE
Expiration Date:	03/24/02
Renewal Date:	/ /
Total Capacity:	0
Facility Type:	Not reported
Mailing Company:	ELLIE S. GRASSO
Mailing Title:	Not reported
Mailing Contact:	Not reported
Mailing Address:	87-25 133RD ST
Mailing Address 2:	Not reported
Mailing City:	RICHMOND HILL
Mailing State:	NY
Mailing Zip Code:	11418
Mailing Phone No:	Not reported
Mailing Email:	Not reported
Owner Title:	Not reported
Owner Name:	Not reported
Owner Address:	87-25 133RD ST
Owner Address 2:	Not reported
Owner State:	NY
Owner Zip Code:	11418
Owner Phone:	Not reported
Owner Company:	ELLIE S. GRASSO
Emergency Contact:	ELLIE S. GRASSO
Emergency Phone:	Not reported
Operator:	ELLIE GRASSO
Operator Phone:	Not reported
Owner City:	RICHMOND HILL
Owner Sub Type:	Private Resident
UTM X:	599736.40176
UTM Y:	4506342.56763
Site Type Name:	Private Residence
Site Type Status:	Unregulated
Comments:	Not reported
Program Type:	PBS
Tank Number:	002
Tank Location Name:	Underground
Tank Status:	Tank Converted to Non-Regulated Use
Tank Model:	Not reported
Pipe Model:	Not reported
Active Status:	Inactive
Install Date:	/ /
Capacity Gallons:	1080
Material Name:	#2 Fuel Oil
Percentage:	100.00
Tank Type Name:	Steel/Carbon Steel/Iron
Tank Internal Protection:	None
Tank Internal Protection 1:	None

87-25 133RD STREET (Continued) **U003128887**

Tank Internal Protection 2:	Not reported
Pipe Location Name:	Aboveground/Underground Combination
Pipe Type Name:	Steel/Carbon Steel/Iron
Pipe External Protection 1:	None
Pipe External Protection 2:	Not reported
Tank Secondary Containment 1:	None
Tank Secondary Containment 2:	Not reported
Pipe Secondary Containment:	Not reported
Tank Leak Detection 1:	None
Tank Leak Detection 2:	Not reported
Pipe Leak Detection 1:	Not reported
Pipe Leak Detection 2:	Not reported
Type Of Overfill Prevention 1:	Product Level Gauge (A/G)
Type Of Overfill Prevention 2:	Not reported
Dispenser Method:	Suction
Spill Prevention:	Not reported
Tightness Test Method:	Testing Not Required
Date Tested:	/ /
Next Test Date:	/ /
Date Tank Closed:	08/01/96

AST:

AST:

Region:	STATE
Facility Id:	2-109274
UTM X:	599736.40176
UTM Y:	4506342.56763
Expiration Date:	03/24/02
Renewal Date:	/ /
Total Capacity:	0
Facility Type:	Not reported
Site Type Name:	Private Residence
Site Type Status:	Unregulated
Mailing Company:	ELLIE S. GRASSO
Mailing Title:	Not reported
Mailing Contact:	Not reported
Mailing Address:	87-25 133RD ST
Mailing Address 2:	Not reported
Mailing City:	RICHMOND HILL
Mailing State:	NY
Mailing Zip Code:	11418
Mailing Phone No:	Not reported
Mailing Email:	Not reported
Owner Title:	Not reported
Owner Name:	Not reported
Owner Address:	87-25 133RD ST
Owner Address 2:	Not reported
Owner State:	NY
Owner Zip Code:	11418
Owner Phone:	Not reported
Owner Company:	ELLIE S. GRASSO
Emergency Contact:	ELLIE S. GRASSO
Emergency Phone:	Not reported
Operator:	ELLIE GRASSO
Operator Phone:	Not reported
Owner City:	RICHMOND HILL

87-25 133RD STREET (Continued) **U003128887**

Owner Sub Type:	Private Resident
Program Type:	PBS
Tank Number:	001
Tank Location Name:	Aboveground - in contact with soil
Tank Status:	Tank Converted to Non-Regulated Use
Tank Model:	Not reported
Pipe Model:	Not reported
Active Status:	Inactive
Install Date:	/ /
Capacity Gallons:	275
Material Name:	#2 Fuel Oil
Percentage:	100.00
Tank Type Name:	Steel/Carbon Steel/Iron
Tank Internal Protection:	None
Tank Internal Protection 1:	None
Tank Internal Protection 2:	Not reported
Pipe Location Name:	Aboveground/Underground Combination
Pipe Type Name:	Steel/Carbon Steel/Iron
Pipe External Protection 1:	None
Pipe External Protection 2:	Not reported
Tank Secondary Containment 1:	None
Tank Secondary Containment 2:	Not reported
Pipe Secondary Containment:	Not reported
Tank Leak Detection 1:	None
Tank Leak Detection 2:	Not reported
Pipe Leak Detection 1:	Not reported
Pipe Leak Detection 2:	Not reported
Type Of Overfill Prevention 1:	Product Level Gauge (A/G)
Type Of Overfill Prevention 2:	Not reported
Dispenser Method:	Suction
Spill Prevention:	Not reported
Tightness Test Method:	Testing Not Required
Date Tested:	/ /
Next Test Date:	/ /
Date Tank Closed:	08/01/96

HIST AST:

PBS Number:	2-109274
SWIS Code:	6301
Operator:	ELLIE GRASSO
Facility Phone:	(718) 526-4058
Facility Addr2:	87025 133RD STREET
Facility Type:	PRIVATE RESIDENCE
Emergency:	ELLIE S. GRASSO
Emergency Tel:	(718) 526-4058
Old PBSNO:	Not reported
Date Inspected:	Not reported
Inspector:	Not reported
Result of Inspection:	Not reported
Owner Name:	ELLIE S. GRASSO
Owner Address:	87-25 133RD ST
Owner City,St,Zip:	RICHMOND HILL, NY 11418
Federal ID:	Not reported
Owner Tel:	(718) 526-4058
Owner Type:	Private Resident
Owner Subtype:	Not reported

87-25 133RD STREET (Continued) **U003128887**

Mailing Contact:	Not reported
Mailing Name:	ELLIE S. GRASSO
Mailing Address:	87-25 133RD ST
Mailing Address 2:	Not reported
Mailing City,St,Zip:	RICHMOND HILL, NY 11418
Mailing Telephone:	(718) 526-4058
Owner Mark:	First Owner
Facility Status:	2 - Unregulated by PBS (the total capacity is less than 1,101 gallons) and Subpart 360-14.
Certification Flag:	False
Certification Date:	02/19/1997
Expiration:	03/24/2002
Renew Flag:	False
Renew Date:	Not reported
Total Capacity:	0
FAMT:	True
Facility Screen:	No Missing Data
Owner Screen:	Minor Data Missing
Tank Screen:	0
Dead Letter:	False
CBS Number:	Not reported
Town or City:	NEW YORK CITY
County Code:	63
Town or City Code:	01
Region:	2

Tank ID:	001
Tank Location:	ABOVEGROUND
Tank Status:	Tank Converted To Non-Regulated Use
Install Date:	Not reported
Capacity (Gal):	275
Product Stored:	NOS 1,2, OR 4 FUEL OIL
Tank Type:	Steel/carbon steel
Tank Internal:	0
Tank External:	00
Pipe Location:	Aboveground/Underground Combination
Pipe Type:	STEEL/IRON
Pipe Internal:	None
Pipe External:	00
Tank Containment:	None
Leak Detection:	00
Overfill Protection:	04
Dispenser Method:	Suction
Date Tested:	Not reported
Next Test Date:	Not reported
Missing Data for Tank:	No Missing Data
Date Closed:	08/01/1996
Test Method:	Not reported
Deleted:	False
Updated:	True
SPDES Number:	Not reported
Lat/Long:	Not reported

HIST UST:

PBS Number:	2-109274
SPDES Number:	Not reported
Emergency Contact:	ELLIE S. GRASSO

87-25 133RD STREET (Continued) **U003128887**

Emergency Telephone:	(718) 526-4058
Operator:	ELLIE GRASSO
Operator Telephone:	(718) 526-4058
Owner Name:	ELLIE S. GRASSO
Owner Address:	87-25 133RD ST
Owner City,St,Zip:	RICHMOND HILL, NY 11418
Owner Telephone:	(718) 526-4058
Owner Type:	Private Resident
Owner Subtype:	Not reported
Mailing Name:	ELLIE S. GRASSO
Mailing Address:	87-25 133RD ST
Mailing Address 2:	Not reported
Mailing City,St,Zip:	RICHMOND HILL, NY 11418
Mailing Contact:	Not reported
Mailing Telephone:	(718) 526-4058
Owner Mark:	First Owner
Facility Status:	2 - Unregulated by PBS (the total capacity is less than 1,101 gallons) and Subpart 360-14.
Facility Addr2:	87025 133RD STREET
SWIS ID:	6301
Old PBS Number:	Not reported
Facility Type:	PRIVATE RESIDENCE
Inspected Date:	Not reported
Inspector:	Not reported
Inspection Result:	Not reported
Federal ID:	Not reported
Certification Flag:	False
Certification Date:	02/19/1997
Expiration Date:	03/24/2002
Renew Flag:	False
Renewal Date:	Not reported
Total Capacity:	0
FAMT:	True
Facility Screen:	No Missing Data
Owner Screen:	Minor Data Missing
Tank Screen:	0
Dead Letter:	False
CBS Number:	Not reported
Town or City:	NEW YORK CITY
County Code:	63
Town or City:	01
Region:	2
Tank Id:	002
Tank Location:	UNDERGROUND
Tank Status:	Tank Converted To Non-Regulated Use
Install Date:	Not reported
Capacity (gals):	1080
Product Stored:	NOS 1,2, OR 4 FUEL OIL
Tank Type:	Steel/carbon steel
Tank Internal:	None
Tank External:	None
Pipe Location:	Aboveground/Underground Combination
Pipe Type:	STEEL/IRON
Pipe Internal:	None
Pipe External:	None
Second Containment:	None

87-25 133RD STREET (Continued) **U003128887**

Leak Detection:	None
Overfill Prot:	Product Level Gauge
Dispenser:	Suction
Date Tested:	Not reported
Next Test Date:	Not reported
Missing Data for Tank:	No Missing Data
Date Closed:	08/01/1996
Test Method:	Not reported
Deleted:	False
Updated:	True
Lat/long:	Not reported

---

108 West 1/8-1/4 1210 ft. **123RD STREET HOLDING CORP** **UST** **U004044965**
87-46 123 STREET **N/A**
RICHMOND HILL, NY 11418

Relative: Higher

Actual: 61 ft.

UST:

UST:

Facility Id:	2-607759
Region:	STATE
Expiration Date:	05/13/07
Renewal Date:	/ /
Total Capacity:	0
Facility Type:	Not reported
Mailing Company:	123RD STREET HOLDING CORP
Mailing Title:	Not reported
Mailing Contact:	MICHAEL HAMROFF/PRESIDENT
Mailing Address:	87-46 123 STREET
Mailing Address 2:	Not reported
Mailing City:	RICHMOND HILL
Mailing State:	NY
Mailing Zip Code:	11418
Mailing Phone No:	(718) 849-7277
Mailing Email:	Not reported
Owner Title:	Not reported
Owner Name:	Not reported
Owner Address:	87-46 123 STREET
Owner Address 2:	Not reported
Owner State:	NY
Owner Zip Code:	11418
Owner Phone:	(718) 849-7277
Owner Company:	123RD STREET HOLDING CORP
Emergency Contact:	MICHAEL HAMROFF
Emergency Phone:	(718) 849-7277
Operator:	MICHAEL HAMROFF
Operator Phone:	(718) 849-7277
Owner City:	RICHMOMD HILL
Owner Sub Type:	Corporate or Commercial
UTM X:	599109.38186
UTM Y:	4506068.03579
Site Type Name:	Other
Site Type Status:	Unregulated
Comments:	Not reported
Program Type:	PBS

123RD STREET HOLDING CORP (Continued) **U004044965**

Tank Number:	001
Tank Location Name:	Underground
Tank Status:	Closed - In Place
Tank Model:	Not reported
Pipe Model:	Not reported
Active Status:	Inactive
Install Date:	/ /
Capacity Gallons:	2000
Material Name:	#2 Fuel Oil
Percentage:	100.00
Tank Type Name:	Steel/Carbon Steel/Iron
Tank Internal Protection:	None
Tank Internal Protection 1:	None
Tank Internal Protection 2:	Not reported
Pipe Location Name:	Aboveground/Underground Combination
Pipe Type Name:	No Piping
Pipe External Protection 1:	None
Pipe External Protection 2:	Not reported
Tank Secondary Containment 1:	None
Tank Secondary Containment 2:	Not reported
Pipe Secondary Containment:	Not reported
Tank Leak Detection 1:	None
Tank Leak Detection 2:	Not reported
Pipe Leak Detection 1:	Not reported
Pipe Leak Detection 2:	Not reported
Type Of Overfill Prevention 1:	None
Type Of Overfill Prevention 2:	Not reported
Dispenser Method:	None
Spill Prevention:	Not reported
Tightness Test Method:	Testing Not Required
Date Tested:	/ /
Next Test Date:	/ /
Date Tank Closed:	04/22/02

X109 **132 ST- METROPLTN&JAMAICA** **NY Spills** **S102102815**
NNE **132 ST- METROPLTN / JAMAICA** **NY Hist Spills** **N/A**
1/8-1/4 **RICHMOND HILL, NY**
1214 ft.

Site 2 of 2 in cluster X

Relative:
Higher

Actual:
63 ft.

NY Spills:

Site ID:	213639
Facility Addr2:	Not reported
Facility ID:	8907726
Spill Number:	8907726
Facility Type:	ER
SWIS:	4101
Region of Spill:	2
Investigator:	WILSON
Referred To:	Not reported
Spill Date:	11/02/89
Reported to Dept:	11/03/89
CID:	Not reported
Spill Cause:	Deliberate
Water Affected:	Not reported
Spill Source:	Gasoline Station
Spill Notifier:	Affected Persons
Cleanup Ceased:	11/03/89

132 ST- METROPLTN&JAMAICA (Continued) **S102102815**

Cleanup Meets Std: True
Last Inspection: / /
Recommended Penalty: Penalty Not Recommended
UST Trust: False
Spill Class: Not reported
Spill Closed Dt: 11/03/89
Remediation Phase: 0
Date Entered In Computer: 11/08/89
Spill Record Last Update: 09/30/04
Spiller Name: Not reported
Spiller Company: UNK
Spiller Address: Not reported
Spiller City,St,Zip: ***UPDATE***, ZZ
Spiller Company: 999
Spiller Phone: Not reported
Contact Name: Not reported
Contact Phone: Not reported
DEC Region: 2
Program Number: 8907726
DER Facility ID: 176997
Site ID: 213639
Operable Unit ID: 935337
Operable Unit: 01
Material ID: 444508
Material Code: 0009
Material Name: Gasoline
Case No.: Not reported
Material FA: Petroleum
Quantity: -1.00
Units: Not reported
Recovered: 0.00
Resource Affected: Sewer
Oxygenate: False
DEC Memo: Start CallerRemark - 8907726 GAS STATION SUSPECTED OF DUMPING GASOLINE INTO SEWER-ODOR IN RESIDENT-IAL BASEMENTS. REFERRED TO LAW ENFORCEMENT. END CallerRemark - 8907726
Remarks: Not reported

NY Hist Spills:
Region of Spill: 2
Spill Number: 8907726
Investigator: WILSON
Caller Name: Not reported
Caller Agency: Not reported
Caller Phone: Not reported
Notifier Name: Not reported
Notifier Agency: Not reported
Notifier Phone: Not reported
Spill Date/Time: 11/02/1989 20:00
Reported to Dept Date/Time: 11/03/89 13:43
SWIS: 63
Spiller Name: UNK
Spiller Contact: Not reported
Spiller Phone: Not reported
Spiller Address: Not reported
Spiller City,St,Zip: Not reported
Spill Cause: Deliberate

132 ST- METROPLTN&JAMAICA (Continued) **S102102815**

Reported to Dept:	In Sewer
Water Affected:	Not reported
Spill Source:	05
Spill Notifier:	Affected Persons
PBS Number:	Not reported
Cleanup Ceased:	11/03/89
Cleanup Meets Std:	True
Last Inspection:	/ /
Recommended Penalty:	Penalty Not Recommended
Spiller Cleanup Dt:	/ /
Enforcement Date:	/ /
Invstgn Complete:	/ /
UST Involvement:	False
Spill Class:	Not reported
Spill Closed Dt:	11/03/89
Corrective Action Plan Submitted:	/ /
Date Region Sent Summary to Central Office:	/ /
Date Spill Entered In Computer Data File:	11/08/89
Date Spill Entered In Computer Data File:	Not reported
Update Date:	/ /
Is Updated:	False
PBS Number:	Not reported
Tank Number:	Not reported
Tank Size:	Not reported
Test Method:	Not reported
Leak Rate Failed Tank:	Not reported
Gross Leak Rate:	Not reported
Material Class Type:	Petroleum
Quantity Spilled:	-1
Unkonwn Quantity Spilled:	False
Units:	Not reported
Quantity Recovered:	0
Unkonwn Quantity Recovered:	False
Material:	GASOLINE
Class Type:	GASOLINE
Times Material Entry In File:	21329
CAS Number:	Not reported
Last Date:	19940929
DEC Remarks:	Not reported
Remark:	GAS STATION SUSPECTED OF DUMPING GASOLINE INTO SEWER-ODOR IN RESIDENT-IAL BASEMENTS. REFERRED TO LAW ENFORCEMENT.

---

110 **86-43 126TH STREET** **LTANKS** **S102672087**
NNW **86-43 126TH STREET** **HIST LTANKS** **N/A**
1/8-1/4 **QUEENS, NY**
1257 ft.

Relative:
Higher

Actual:
67 ft.

LTANKS:

Site ID:	282070
Spill Date:	01/26/93
Facility Addr2:	Not reported
Facility ID:	9212212
Program Number:	9212212
SWIS:	4101
Region of Spill:	2
Investigator:	MCTIBBE
Referred To:	Not reported
Reported to Dept:	01/26/93

86-43 126TH STREET (Continued) **S102672087**

CID:	Not reported
Spill Cause:	Tank Overfill
Water Affected:	Not reported
Spill Source:	Private Dwelling
Spill Notifier:	Fire Department
Cleanup Ceased:	01/27/93
Cleanup Meets Standard:	True
Last Inspection:	/ /
Recommended Penalty:	Penalty Not Recommended
UST Involvement:	False
Spill Class:	Known release with minimal potential for fire or hazard. DEC Response. Willing Responsible Party. Corrective action taken.
Spill Closed Dt:	01/27/93
Remediation Phase:	0
Date Entered In Computer:	02/01/93
Spill Record Last Update:	09/30/04
Spille Namer:	Not reported
Spiller Company:	OIL SAVE CORP
Spiller Phone:	(718) 797-4444
Spiller Extention:	Not reported
Spiller Address:	237 SINDLE STREET
Spiller City,St,Zip:	BK, ZZ
Spiller County:	001
Spiller Contact:	Not reported
Spiller Phone:	Not reported
Spiller Extention:	Not reported
DEC Region:	2
Program Number:	9212212
DER Facility ID:	228981
Site ID:	282070
Operable Unit ID:	976780
Operable Unit:	01
Material ID:	402063
Material Code:	0001
Material Name:	#2 Fuel Oil
Case No.:	Not reported
Material FA:	Petroleum
Quantity:	15.00
Units:	Gallons
Recovered:	0.00
Resource Affected:	Soil
Oxygenate:	False
Site ID:	Not reported
Spill Tank Test:	Not reported
Tank Number:	Not reported
Tank Size:	Not reported
Test Method:	Not reported
Leak Rate:	Not reported
Gross Fail:	Not reported
Modified By:	Not reported
Last Modified:	Not reported
Test Method:	Not reported
DEC Memo:	Start DECRemark - 9212212 Prior to Sept, 2004 data translation this spill Lead DEC Field was "TIBBE" END DECRemark - 9212212
Remarks:	Start CallerRemark - 9212212 OVERFILL OIL CO LEFT FD PUT DOWN SPEEDIDRI OIL RETURNED AND CLEANED END CallerRemark - 9212212

86-43 126TH STREET (Continued) **S102672087**

HIST LTANKS:

Region of Spill:	2
Spill Number:	9212212
Investigator:	TIBBE
Caller Name:	Not reported
Caller Agency:	Not reported
Caller Phone:	Not reported
Caller Extension:	Not reported
Notifier Name:	Not reported
Notifier Agency:	Not reported
Notifier Phone:	Not reported
Notifier Extension:	Not reported
Spill Date:	01/26/1993
Spill Time:	20:45
Reported to Department Date:	01/26/93
Reported to Department Time:	20:49
SWIS:	63
Spiller Contact:	Not reported
Spiller Phone:	Not reported
Spiller Extention:	Not reported
Spiller Name:	OIL SAVE CORP
Spiller Address:	237 SINDLE STREET
Spiller City,St,Zip:	BK
Facility Contact:	Not reported
Facility Phone:	(718) 797-4444
Facility Extention:	Not reported
Spill Cause:	Tank Overfill
Resource Affectd:	On Land
Water Affected:	Not reported
Spill Source:	Private Dwelling
Spill Notifier:	Fire Department
PBS Number:	Not reported
Cleanup Ceased:	01/27/93
Cleanup Meets Standard:	True
Last Inspection:	/ /
Recommended Penalty:	Penalty Not Recommended
Spiller Cleanup Date:	/ /
Enforcement Date:	/ /
Investigation Complete:	/ /
UST Involvement:	False
Spill Class:	Known release with minimal potential for fire or hazard. DEC Response. Willing Responsible Party. Corrective action taken.
Spill Closed Dt:	01/27/93
Date Region Sent Summary to Central Office:	/ /
Corrective Action Plan Submitted:	/ /
Date Spill Entered In Computer Data File:	02/01/93
Time Spill Entered In Computer Data File:	Not reported
Spill Record Last Update:	/ /
Is Updated:	False
PBS Number:	Not reported
Tank Number:	Not reported
Tank Size:	Not reported
Test Method:	Not reported
Leak Rate Failed Tank:	Not reported
Gross Leak Rate:	Not reported
Material Class Type:	Petroleum
Quantity Spilled:	15

86-43 126TH STREET (Continued) **S102672087**

Unkonwn Quantity Spilled:	False
Units:	Gallons
Quantity Recovered:	0
Unkonwn Quantity Recovered:	False
Material:	#2 FUEL OIL
Class Type:	#2 FUEL OIL
Times Material Entry In File:	24464
CAS Number:	Not reported
Last Date:	19941207
DEC Remarks:	Not reported
Spill Cause:	OVERFILL OIL CO LEFT FD PUT DOWN SPEEDIDRI OIL RETURNED AND CLEANED

---

111 **SERVICE BOX 47705** **NY Spills** **S104880658**
WNW **123-15 JAMAICA AVE** **NY Hist Spills** **N/A**
1/8-1/4 **QUEENS, NY**
1270 ft.

Relative:
Higher

Actual:
64 ft.

NY Spills:

Site ID:	197836
Facility Addr2:	Not reported
Facility ID:	0009691
Spill Number:	0009691
Facility Type:	ER
SWIS:	4101
Region of Spill:	2
Investigator:	JHOCONNE
Referred To:	Not reported
Spill Date:	11/25/00
Reported to Dept:	11/25/00
CID:	398
Spill Cause:	Unknown
Water Affected:	Not reported
Spill Source:	Unknown
Spill Notifier:	Local Agency
Cleanup Ceased:	/ /
Cleanup Meets Std:	False
Last Inspection:	/ /
Recommended Penalty:	Penalty Not Recommended
UST Trust:	False
Spill Class:	Known release with minimal potential for fire or hazard. DEC Response. Willing Responsible Party. Corrective action taken.
Spill Closed Dt:	12/26/01
Remediation Phase:	0
Date Entered In Computer:	11/25/00
Spill Record Last Update:	12/26/01
Spiller Name:	Not reported
Spiller Company:	UNKNOWN
Spiller Address:	Not reported
Spiller City,St,Zip:	NY
Spiller Company:	999
Spiller Phone:	Not reported
Contact Name:	JIMMY FOX
Contact Phone:	(212) 580-6763
DEC Region:	2
Program Number:	0009691
DER Facility ID:	164636
Site ID:	197836
Operable Unit ID:	830735

SERVICE BOX 47705 (Continued) **S104880658**

Operable Unit: 01
Material ID: 543629
Material Code: 0066A
Material Name: UNKNOWN PETROLEUM
Case No.: Not reported
Material FA: Petroleum
Quantity: 1.00
Units: Gallons
Recovered: 0.00
Resource Affected: Soil
Oxygenate: False
DEC Memo: Start CallerRemark - 0009691 CON EDISON 134508. CLEAN UP PENDING RESULTS. END CallerRemark - 0009691
Remarks: Start DECRemark - 0009691 Prior to Sept, 2004 data translation this spill Lead DEC Field was "O'CONNELL" Con Ed e2mis #134508 Notes: 11-25-00 1904hrs 1 pint unknown oil in service box 47705 on 7gal water. Cannot see sump. Sample taken. 11-25-00 2235hrs LSN 00-11133 <1ppm PCB 11-26-00 0530hrs Cleanup completed by double washing with slix. Waste generated was removed using diapers, coagulant and vactor. No leaking company equipment. No sump. END DECRemark - 0009691

NY Hist Spills:
Region of Spill: 2
Spill Number: 0009691
Investigator: O'CONNELL
Caller Name: Not reported
Caller Agency: Not reported
Caller Phone: Not reported
Notifier Name: Not reported
Notifier Agency: Not reported
Notifier Phone: Not reported
Spill Date/Time: 11/25/2000 18:45
Reported to Dept Date/Time: 11/25/00 19:16
SWIS: 63
Spiller Name: UNKNOWN
Spiller Contact: Not reported
Spiller Phone: ( ) -
Spiller Contact: JIMMY FOX
Spiller Phone: (212) 580-6763
Spiller Address: Not reported
Spiller City,St,Zip: Not reported
Spill Cause: Unknown
Reported to Dept: On Land
Water Affected: Not reported
Spill Source: 12
Spill Notifier: Local Agency
PBS Number: Not reported
Cleanup Ceased: / /
Cleanup Meets Std: False
Last Inspection: / /
Recommended Penalty: Penalty Not Recommended
Spiller Cleanup Dt: / /
Enforcement Date: / /
Invstgn Complete: / /
UST Involvement: False
Spill Class: Known release with minimal potential for fire or hazard. DEC Response. Willing Responsible Party. Corrective action taken.

SERVICE BOX 47705 (Continued) **S104880658**

Spill Closed Dt: 12/26/01
Corrective Action Plan Submitted: / /
Date Region Sent Summary to Central Office: / /
Date Spill Entered In Computer Data File: 11/25/00
Date Spill Entered In Computer Data File: Not reported
Update Date: 12/26/01
Is Updated: False
PBS Number: Not reported
Tank Number: Not reported
Tank Size: Not reported
Test Method: Not reported
Leak Rate Failed Tank: Not reported
Gross Leak Rate: Not reported
Material Class Type: Petroleum
Quantity Spilled: 1
Unkonwn Quantity Spilled: False
Units: Gallons
Quantity Recovered: 0
Unkonwn Quantity Recovered: False
Material: UNKNOWN PETROLEUM
Class Type: UNKNOWN PETROLEUM
Times Material Entry In File: 16414
CAS Number: Not reported
Last Date: 19940929
DEC Remarks: Con Ed e2mis 134508 Notes: 11-25-00 1904hrs 1 pint unknown oil in service box 47705 on 7gal water. Cannot see sump. Sample taken. 11-25-00 2235hrs LSN 00-11133 <1ppm PCB 11-26-00 0530hrs Cleanup completed by double washing with slix.Waste generated was removed using diapers, coagulant and vactor. No leaking company equipment. No sump.
Remark: CON EDISON 134508. CLEAN UP PENDING RESULTS.

---

112 **LOT 50,TAXBLOCK 9284** **E DESIGNATION** **S108076846**
NNE **132-03 JAMAICA AVENUE** **N/A**
1/4-1/2 **QUEENS, NY 11418**
1338 ft.

Relative:
Higher

Actual:
63 ft.

E DESIGNATION:
Tax Lot(s): 50
E-No: E-140
Effective Date: 2/2/2005
Satisfaction Date: Not reported
Ceqr Number: 05DCP029Q
Ulurp Number: 050153 ZMQ
Zoning Map No: 14b, 14d
Description: Underground Gasoline Storage Tanks* Testing Protocol
Description 2: Not reported
Borough Code: QN
Community District: 409
Census Tract: 142.02
Census Block: 1003
School District: 28
City Council District: 29
Fire Company: E298
Health Area: 45
Police Precinct: 102
Zone District 1: R6
Zone District 2: Not reported
Commercial Overlay1: C2-3

LOT 50,TAXBLOCK 9284 (Continued) **S108076846**

Commercial Overlay2:	Not reported
Special Purpose District1:	Not reported
Special Purpose District2:	Not reported
All Components1:	C2-3/R6
All Components2:	Not reported
Split Boundary Indicator:	N
Building Class:	K1
Land Use Category:	05
Number of Easements:	0
Owner, Type of Code:	Not reported
Owner Name:	C.R. BROS. REALTY COR
Lot Area:	000012500
Total Building Floor Area:	00000006415
Commercial Floor Area:	00000006415
Office Floor Area:	00000000000
Retail Floor Area:	00000005715
Garage Floor Area:	00000000000
Storage Floor Area:	00000000000
Factory Floor Area:	00000000000
Other Floor Area:	00000000700
Floor Area,Total Bld Source Code:	7
Number of Buildings:	00001
Number of Floors:	001.00
Residential Units:	00000
Non and Residential Units:	00002
Lot Frontage:	0100.00
Lot Depth:	0125.00
Building Frontage:	0040.00
Building Depth:	0100.00
Proximity Code:	0
Irregular Lot Code:	N
Lot Type:	3
Basement Type Grade:	5
Land Assessed Value:	00000170550
Total Assessed Value:	00000279450
Land Exempt Value:	00000000000
Total Exempt Value:	00000000000
Year Built:	1957
Year Built Code:	Not reported
Year Altered1:	0000
Year Altered2:	0000
Historic District Name:	Not reported
Landmark Name:	Not reported
Built Floor Area Ratio-Far:	0000.51
Maximum Allowable Far:	02.43
Borough Code:	4
Borough Tax Block And Lot:	4092840050
Condominium Number:	00000
Census Tract 2:	014202
X Coordinate:	1034131
Y Coordinate:	0195245
Zoning Map:	14D
Sanborn Map:	406 008
Tax Map:	44002
E Designation No:	E-140
Date of RPAD Data:	11/2005
Date of DCAS Data:	01/2006

LOT 50,TAXBLOCK 9284 (Continued) **S108076846**

Date of Zoning Data:	11/2005
Date of Major Property Data:	11/2005
Date of Landmark Data:	12/2005
Date of Base Map Data:	01/2006
Date of Mass Appraisal Data:	11/2005
Date of Political and Adm Data:	08/2005
Pluto-Base Map Indicator:	1

Z113 **R & G AUTO REPAIR INC** **FINDS** **1007799028**
SSE **127-02 ATLANTIC AVE** **110019615415**
1/4-1/2 **QUEENS, NY 11419**
1341 ft.

Site 1 of 2 in cluster Z

Relative:
Lower

FINDS:
Other Pertinent Environmental Activity Identified at Site

Actual:
54 ft.

FIS (New York - Facility Information System) is New York's Department of Environmental Conservation (DEC) information system for tracking environmental facility information found across the State.

AA114 **T & C AUTO SERVICES** **LTANKS** **S104621831**
NE **133-02 JAMICA AVE** **HIST LTANKS** **N/A**
1/4-1/2 **RICHMOND HILL, NY**
1343 ft.

Site 1 of 9 in cluster AA

Relative:
Higher

LTANKS:

Site ID:	101823
Spill Date:	06/20/00
Facility Addr2:	Not reported
Facility ID:	0003462
Program Number:	0003462
SWIS:	4101
Region of Spill:	2
Investigator:	KMFOLEY
Referred To:	Not reported
Reported to Dept:	06/20/00
CID:	396
Spill Cause:	Tank Failure
Water Affected:	Not reported
Spill Source:	Gasoline Station
Spill Notifier:	Other
Cleanup Ceased:	/ /
Cleanup Meets Standard:	False
Last Inspection:	/ /
Recommended Penalty:	Penalty Not Recommended
UST Involvement:	True
Spill Class:	Known release that creates potential for fire or hazard. DEC Response. Willing Responsible Party. Corrective action taken.
Spill Closed Dt:	03/08/06
Remediation Phase:	0
Date Entered In Computer:	06/20/00
Spill Record Last Update:	03/08/06
Spille Namer:	Not reported

T & C AUTO SERVICES (Continued) **S104621831**

Spiller Company:	SAME
Spiller Phone:	Not reported
Spiller Extention:	Not reported
Spiller Address:	Not reported
Spiller City,St,Zip:	NN
Spiller County:	999
Spiller Contact:	ANTONY BRIERRE
Spiller Phone:	(718) 739-6363
Spiller Extention:	Not reported
DEC Region:	2
Program Number:	0003462
DER Facility ID:	305814
Site ID:	101823
Operable Unit ID:	824814
Operable Unit:	01
Material ID:	551786
Material Code:	0009
Material Name:	Gasoline
Case No.:	Not reported
Material FA:	Petroleum
Quantity:	0.00
Units:	Gallons
Recovered:	0.00
Resource Affected:	Soil
Oxygenate:	False
Site ID:	101823
Operable Unit ID:	824814
Operable Unit:	01
Material ID:	551785
Material Code:	0008
Material Name:	Diesel
Case No.:	Not reported
Material FA:	Petroleum
Quantity:	0.00
Units:	Gallons
Recovered:	0.00
Resource Affected:	Soil
Oxygenate:	False
Site ID:	Not reported
Spill Tank Test:	Not reported
Tank Number:	Not reported
Tank Size:	Not reported
Test Method:	Not reported
Leak Rate:	Not reported
Gross Fail:	Not reported
Modified By:	Not reported
Last Modified:	Not reported
Test Method:	Not reported
DEC Memo:	Start DECRemark - 0003462 Prior to Sept, 2004 data translation this spill Lead DEC Field was "ROMMEL" 03/30/04 Transferred from Tibbe to Rommel. 3/28/05 - spill # 9709205 has been consolidated to this spill for tracking purposes. - KST 3/8/06Transferred from Rommel to Foley. Investigation and cleanup to be completed under spill #9806342.(KMF) END DECRemark - 0003462
Remarks:	Start CallerRemark - 0003462 unknown if ground water is affected...caller states he believes that clean up will not be done untill owner is told to do so by state. END CallerRemark - 0003462

T & C AUTO SERVICES (Continued) **S104621831**

HIST LTANKS:

Region of Spill:	2
Spill Number:	0003462
Investigator:	TIBBE
Caller Name:	Not reported
Caller Agency:	Not reported
Caller Phone:	Not reported
Caller Extension:	Not reported
Notifier Name:	Not reported
Notifier Agency:	Not reported
Notifier Phone:	Not reported
Notifier Extension:	Not reported
Spill Date:	06/20/2000
Spill Time:	10:00
Reported to Department Date:	06/20/00
Reported to Department Time:	16:56
SWIS:	63
Spiller Contact:	ANTONY BRIERRE
Spiller Phone:	(718) 739-6363
Spiller Extention:	Not reported
Spiller Name:	SAME
Spiller Address:	Not reported
Spiller City,St,Zip:	Not reported
Facility Contact:	Not reported
Facility Phone:	( ) -
Facility Extention:	Not reported
Spill Cause:	Tank Failure
Resource Affectd:	On Land
Water Affected:	Not reported
Spill Source:	Gas Station
Spill Notifier:	Other
PBS Number:	Not reported
Cleanup Ceased:	/ /
Cleanup Meets Standard:	False
Last Inspection:	/ /
Recommended Penalty:	Penalty Not Recommended
Spiller Cleanup Date:	/ /
Enforcement Date:	/ /
Investigation Complete:	/ /
UST Involvement:	True
Spill Class:	Known release that creates potential for fire or hazard. DEC Response. Willing Responsible Party. Corrective action taken.
Spill Closed Dt:	/ /
Date Region Sent Summary to Central Office:	/ /
Corrective Action Plan Submitted:	/ /
Date Spill Entered In Computer Data File:	06/20/00
Time Spill Entered In Computer Data File:	Not reported
Spill Record Last Update:	06/21/00
Is Updated:	False
PBS Number:	Not reported
Tank Number:	Not reported
Tank Size:	Not reported
Test Method:	Not reported
Leak Rate Failed Tank:	Not reported
Gross Leak Rate:	Not reported
Material Class Type:	Petroleum
Quantity Spilled:	0

T & C AUTO SERVICES (Continued) **S104621831**

Unkonwn Quantity Spilled: True
Units: Gallons
Quantity Recovered: 0
Unkonwn Quantity Recovered: False
Material: DIESEL
Class Type: DIESEL
Times Material Entry In File: 10625
CAS Number: Not reported
Last Date: 19940728
Material Class Type: Petroleum
Quantity Spilled: 0
Unkonwn Quantity Spilled: True
Units: Gallons
Quantity Recovered: 0
Unkonwn Quantity Recovered: False
Material: GASOLINE
Class Type: GASOLINE
Times Material Entry In File: 21329
CAS Number: Not reported
Last Date: 19940929
DEC Remarks: Not reported
Spill Cause: unknown if ground water is affected...caller states he believes that clean up will not be done untill owner is told to do so by state.

AA115 **T&C AUTO SERVICE & REPAIR CENTER** **HIST UST** **U003128126**
NE **133-02 JAMAICA AVENUE** **N/A**
1/4-1/2 **RICHMOND HILL, NY 11418**
1343 ft.

Site 2 of 9 in cluster AA

Relative:
Higher

Actual:
62 ft.

HIST UST:
PBS Number: 2-284076
SPDES Number: Not reported
Emergency Contact: CLAUDETTE BRIERRE
Emergency Telephone: (718) 739-6363
Operator: CLAUDETTE BRIERRE
Operator Telephone: (718) 739-6363
Owner Name: CLAUDETTE ASCENCIO
Owner Address: 1990-12 184TH ST.
Owner City,St,Zip: JAMAICA, NY 11423
Owner Telephone: (718) 454-7508
Owner Type: Private Resident
Owner Subtype: Not reported
Mailing Name: T&C AUTO SERVICE & REPAIR CENTER
Mailing Address: 133-02 JAMAICA AVENUE
Mailing Address 2: Not reported
Mailing City,St,Zip: RICHMOND HILL, NY 11418
Mailing Contact: ANTHONY BRIERRE
Mailing Telephone: (718) 739-6363
Owner Mark: Second Owner
Facility Status: 4 - Subpart 360-14 only (active)
Facility Addr2: 133-02 JAMAICA AVENUE
SWIS ID: 6301
Old PBS Number: Not reported
Facility Type: OTHER
Inspected Date: Not reported
Inspector: Not reported
Inspection Result: Not reported

T&C AUTO SERVICE & REPAIR CENTER (Continued) **U003128126**

Federal ID:	Not reported
Certification Flag:	False
Certification Date:	04/09/2001
Expiration Date:	03/15/2003
Renew Flag:	False
Renewal Date:	Not reported
Total Capacity:	515
FAMT:	True
Facility Screen:	No Missing Data
Owner Screen:	Minor Data Missing
Tank Screen:	Minor Data Missing
Dead Letter:	False
CBS Number:	Not reported
Town or City:	NEW YORK CITY
County Code:	63
Town or City:	01
Region:	2

Tank Id:	001
Tank Location:	UNDERGROUND
Tank Status:	Closed-Removed
Install Date:	19551201
Capacity (gals):	550
Product Stored:	UNLEADED GASOLINE
Tank Type:	Steel/carbon steel
Tank Internal:	None
Tank External:	Painted/Asphalt Coating
Pipe Location:	Underground
Pipe Type:	GALVANIZED STEEL
Pipe Internal:	None
Pipe External:	None
Second Containment:	None
Leak Detection:	None
Overfill Prot:	None
Dispenser:	Suction
Date Tested:	08/01/1998
Next Test Date:	Not reported
Missing Data for Tank:	No Missing Data
Date Closed:	06/01/2000
Test Method:	USTest 2000
Deleted:	False
Updated:	True
Lat/long:	Not reported

Tank Id:	002
Tank Location:	UNDERGROUND
Tank Status:	Closed-Removed
Install Date:	19551201
Capacity (gals):	550
Product Stored:	UNLEADED GASOLINE
Tank Type:	Steel/carbon steel
Tank Internal:	None
Tank External:	Painted/Asphalt Coating
Pipe Location:	Underground
Pipe Type:	GALVANIZED STEEL
Pipe Internal:	None

T&C AUTO SERVICE & REPAIR CENTER (Continued) **U003128126**

Pipe External: None
Second Containment: None
Leak Detection: None
Overfill Prot: None
Dispenser: Suction
Date Tested: 08/01/1998
Next Test Date: Not reported
Missing Data for Tank: No Missing Data
Date Closed: 06/01/2000
Test Method: USTest 2000
Deleted: False
Updated: True
Lat/long: Not reported

Tank Id: 003
Tank Location: UNDERGROUND
Tank Status: Closed-Removed
Install Date: 19551201
Capacity (gals): 550
Product Stored: UNLEADED GASOLINE
Tank Type: Steel/carbon steel
Tank Internal: None
Tank External: Painted/Asphalt Coating
Pipe Location: Underground
Pipe Type: GALVANIZED STEEL
Pipe Internal: None
Pipe External: None
Second Containment: None
Leak Detection: None
Overfill Prot: None
Dispenser: Suction
Date Tested: 08/01/1998
Next Test Date: Not reported
Missing Data for Tank: No Missing Data
Date Closed: 06/01/2000
Test Method: USTest 2000
Deleted: False
Updated: True
Lat/long: Not reported

Tank Id: 004
Tank Location: UNDERGROUND
Tank Status: Closed-Removed
Install Date: 19551201
Capacity (gals): 550
Product Stored: UNLEADED GASOLINE
Tank Type: Steel/carbon steel
Tank Internal: None
Tank External: Painted/Asphalt Coating
Pipe Location: Underground
Pipe Type: GALVANIZED STEEL
Pipe Internal: None
Pipe External: None
Second Containment: None
Leak Detection: None

T&C AUTO SERVICE & REPAIR CENTER (Continued) **U003128126**

Overfill Prot: None
Dispenser: Suction
Date Tested: 08/01/1998
Next Test Date: Not reported
Missing Data for Tank: No Missing Data
Date Closed: 06/01/2000
Test Method: USTest 2000
Deleted: False
Updated: True
Lat/long: Not reported

Tank Id: 005
Tank Location: UNDERGROUND
Tank Status: Closed-Removed
Install Date: 19551201
Capacity (gals): 550
Product Stored: UNLEADED GASOLINE
Tank Type: Steel/carbon steel
Tank Internal: None
Tank External: Painted/Asphalt Coating
Pipe Location: Underground
Pipe Type: GALVANIZED STEEL
Pipe Internal: None
Pipe External: None
Second Containment: None
Leak Detection: None
Overfill Prot: None
Dispenser: Suction
Date Tested: 08/01/1998
Next Test Date: Not reported
Missing Data for Tank: No Missing Data
Date Closed: 06/01/2000
Test Method: USTest 2000
Deleted: False
Updated: True
Lat/long: Not reported

Tank Id: 006
Tank Location: UNDERGROUND
Tank Status: Closed-Removed
Install Date: 19551201
Capacity (gals): 550
Product Stored: UNLEADED GASOLINE
Tank Type: Steel/carbon steel
Tank Internal: None
Tank External: Painted/Asphalt Coating
Pipe Location: Underground
Pipe Type: GALVANIZED STEEL
Pipe Internal: None
Pipe External: None
Second Containment: None
Leak Detection: None
Overfill Prot: None
Dispenser: Suction
Date Tested: 08/01/1998

T&C AUTO SERVICE & REPAIR CENTER (Continued) **U003128126**

Next Test Date: Not reported
Missing Data for Tank: No Missing Data
Date Closed: 06/01/2000
Test Method: USTest 2000
Deleted: False
Updated: True
Lat/long: Not reported

Tank Id: 007
Tank Location: UNDERGROUND
Tank Status: Closed-Removed
Install Date: 19740401
Capacity (gals): 2000
Product Stored: DIESEL
Tank Type: Steel/carbon steel
Tank Internal: None
Tank External: Painted/Asphalt Coating
Pipe Location: Underground
Pipe Type: GALVANIZED STEEL
Pipe Internal: None
Pipe External: None
Second Containment: None
Leak Detection: None
Overfill Prot: None
Dispenser: Suction
Date Tested: 08/01/1998
Next Test Date: Not reported
Missing Data for Tank: No Missing Data
Date Closed: 06/01/2000
Test Method: USTest 2000
Deleted: False
Updated: True
Lat/long: Not reported

Tank Id: 008
Tank Location: UNDERGROUND
Tank Status: Closed-Removed
Install Date: Not reported
Capacity (gals): 550
Product Stored: USED OIL (FUEL)
Tank Type: Steel/carbon steel
Tank Internal: Not reported
Tank External: Not reported
Pipe Location: Not reported
Pipe Type: Not reported
Pipe Internal: Not reported
Pipe External: Not reported
Second Containment: Not reported
Leak Detection: Not reported
Overfill Prot: Not reported
Dispenser: Not reported
Date Tested: Not reported
Next Test Date: Not reported
Missing Data for Tank: Minor Data Missing
Date Closed: 07/01/2000

T&C AUTO SERVICE & REPAIR CENTER (Continued) **U003128126**

Test Method: Not reported
Deleted: False
Updated: True
Lat/long: Not reported

AA116 **133-03 JAMAICA AVE/U S PS** **NY Spills** **S102145767**
NE **133-03 JAMAICA AVENUE** **NY Hist Spills** **N/A**
1/4-1/2 **NEW YORK CITY, NY**
1343 ft.

Site 3 of 9 in cluster AA

Relative: Higher

Actual: 62 ft.

NY Spills:

Site ID:	225845
Facility Addr2:	Not reported
Facility ID:	9000907
Spill Number:	9000907
Facility Type:	ER
SWIS:	4101
Region of Spill:	2
Investigator:	WILSON
Referred To:	Not reported
Spill Date:	04/25/90
Reported to Dept:	04/25/90
CID:	Not reported
Spill Cause:	Unknown
Water Affected:	Not reported
Spill Source:	Institutional, Educational, Gov., Other
Spill Notifier:	Other
Cleanup Ceased:	04/26/90
Cleanup Meets Std:	True
Last Inspection:	/ /
Recommended Penalty:	Penalty Not Recommended
UST Trust:	False
Spill Class:	Not reported
Spill Closed Dt:	04/26/90
Remediation Phase:	0
Date Entered In Computer:	05/11/90
Spill Record Last Update:	09/30/04
Spiller Name:	Not reported
Spiller Company:	UNKNOWN
Spiller Address:	Not reported
Spiller City,St,Zip:	NY
Spiller Company:	999
Spiller Phone:	Not reported
Contact Name:	Not reported
Contact Phone:	Not reported
DEC Region:	2
Program Number:	9000907
DER Facility ID:	186420
Site ID:	225845
Operable Unit ID:	939369
Operable Unit:	01
Material ID:	439262
Material Code:	0001
Material Name:	#2 Fuel Oil
Case No.:	Not reported
Material FA:	Petroleum
Quantity:	-1.00

133-03 JAMAICA AVE/U S PS (Continued) **S102145767**

Units: Not reported
Recovered: 0.00
Resource Affected: Soil
Oxygenate: False
DEC Memo: Start CallerRemark - 9000907 EMPIRE STATE FUEL OIL TO INVESTGATE SPILL. END CallerRemark - 9000907
Remarks: Not reported

NY Hist Spills:
Region of Spill: 2
Spill Number: 9000907
Investigator: WILSON
Caller Name: Not reported
Caller Agency: Not reported
Caller Phone: Not reported
Notifier Name: Not reported
Notifier Agency: Not reported
Notifier Phone: Not reported
Spill Date/Time: 04/25/1990 08:20
Reported to Dept Date/Time: 04/25/90 08:30
SWIS: 63
Spiller Name: UNKNOWN
Spiller Contact: Not reported
Spiller Phone: Not reported
Spiller Address: Not reported
Spiller City,St,Zip: Not reported
Spill Cause: Unknown
Reported to Dept: On Land
Water Affected: Not reported
Spill Source: 02
Spill Notifier: Other
PBS Number: Not reported
Cleanup Ceased: 04/26/90
Cleanup Meets Std: True
Last Inspection: / /
Recommended Penalty: Penalty Not Recommended
Spiller Cleanup Dt: / /
Enforcement Date: / /
Invstgn Complete: / /
UST Involvement: False
Spill Class: Not reported
Spill Closed Dt: 04/26/90
Corrective Action Plan Submitted: / /
Date Region Sent Summary to Central Office: / /
Date Spill Entered In Computer Data File: 05/11/90
Date Spill Entered In Computer Data File: Not reported
Update Date: / /
Is Updated: False
PBS Number: Not reported
Tank Number: Not reported
Tank Size: Not reported
Test Method: Not reported
Leak Rate Failed Tank: Not reported
Gross Leak Rate: Not reported
Material Class Type: Petroleum
Quantity Spilled: -1
Unkonwn Quantity Spilled: False

133-03 JAMAICA AVE/U S PS (Continued) **S102145767**

Units:	Not reported
Quantity Recovered:	0
Unkonwn Quantity Recovered:	False
Material:	#2 FUEL OIL
Class Type:	#2 FUEL OIL
Times Material Entry In File:	24464
CAS Number:	Not reported
Last Date:	19941207
DEC Remarks:	Not reported
Remark:	EMPIRE STATE FUEL OIL TO INVESTGATE SPILL.

AA117 **T&C AUTO SERVICE & REPAIR CENTER** **HIST AST** **S107781827**
NE **133-02 JAMAICA AVENUE** **N/A**
1/4-1/2 **RICHMOND HILL, NY 11418**
1343 ft.

Site 4 of 9 in cluster AA

Relative:
Higher

Actual:
62 ft.

HIST AST:

PBS Number:	2-284076
SWIS Code:	6301
Operator:	CLAUDETTE BRIERRE
Facility Phone:	(718) 739-6363
Facility Addr2:	133-02 JAMAICA AVENUE
Facility Type:	OTHER
Emergency:	CLAUDETTE BRIERRE
Emergency Tel:	(718) 739-6363
Old PBSNO:	Not reported
Date Inspected:	Not reported
Inspector:	Not reported
Result of Inspection:	Not reported
Owner Name:	CLAUDETTE ASCENCIO
Owner Address:	1990-12 184TH ST.
Owner City,St,Zip:	JAMAICA, NY 11423
Federal ID:	Not reported
Owner Tel:	(718) 454-7508
Owner Type:	Private Resident
Owner Subtype:	Not reported
Mailing Contact:	ANTHONY BRIERRE
Mailing Name:	T&C AUTO SERVICE & REPAIR CENTER
Mailing Address:	133-02 JAMAICA AVENUE
Mailing Address 2:	Not reported
Mailing City,St,Zip:	RICHMOND HILL, NY 11418
Mailing Telephone:	(718) 739-6363
Owner Mark:	Second Owner
Facility Status:	4 - Subpart 360-14 only (active)
Certification Flag:	False
Certification Date:	04/09/2001
Expiration:	03/15/2003
Renew Flag:	False
Renew Date:	Not reported
Total Capacity:	515
FAMT:	True
Facility Screen:	No Missing Data
Owner Screen:	Minor Data Missing
Tank Screen:	Minor Data Missing
Dead Letter:	False
CBS Number:	Not reported
Town or City:	NEW YORK CITY

T&C AUTO SERVICE & REPAIR CENTER (Continued) **S107781827**

County Code: 63
Town or City Code: 01
Region: 2

Tank ID: 009
Tank Location: ABOVEGROUND
Tank Status: In Service
Install Date: 20000701
Capacity (Gal): 240
Product Stored: USED OIL (FUEL)
Tank Type: Steel/carbon steel
Tank Internal: 0
Tank External: 0
Pipe Location: Aboveground
Pipe Type: GALVANIZED STEEL
Pipe Internal: None
Pipe External: 0
Tank Containment: None
Leak Detection: Not reported
Overfill Protection: 4
Dispenser Method: 0
Date Tested: Not reported
Next Test Date: Not reported
Missing Data for Tank: Minor Data Missing
Date Closed: Not reported
Test Method: Not reported
Deleted: False
Updated: True
SPDES Number: Not reported
Lat/Long: Not reported

Tank ID: 01
Tank Location: ABOVEGROUND
Tank Status: In Service
Install Date: Not reported
Capacity (Gal): 275
Product Stored: USED OIL
Tank Type: Steel/carbon steel
Tank Internal: Not reported
Tank External: Not reported
Pipe Location: Not reported
Pipe Type: Not reported
Pipe Internal: Not reported
Pipe External: Not reported
Tank Containment: Not reported
Leak Detection: Not reported
Overfill Protection: Not reported
Dispenser Method: Not reported
Date Tested: Not reported
Next Test Date: Not reported
Missing Data for Tank: Minor Data Missing
Date Closed: Not reported
Test Method: Not reported
Deleted: False
Updated: True
SPDES Number: Not reported

T&C AUTO SERVICE & REPAIR CENTER (Continued) **S107781827**

Lat/Long: Not reported

AA118 **T&C AUTO SERVICE & REPAIR CENTER** **AST** **A100168872**
NE **133-02 JAMAICA AVENUE** **N/A**
1/4-1/2 **RICHMOND HILL, NY 11418**
1343 ft.

Site 5 of 9 in cluster AA

Relative: Higher

Actual: 62 ft.

AST:

AST:

Region:	STATE
Facility Id:	2-284076
UTM X:	599724.67490
UTM Y:	4506378.93804
Expiration Date:	03/15/08
Renewal Date:	11/18/02
Total Capacity:	275
Facility Type:	Not reported
Site Type Name:	Other
Site Type Status:	Waste Oil Storer
Mailing Company:	T&C AUTO SERVICE & REPAIR CENTER
Mailing Title:	Not reported
Mailing Contact:	ANTHONY BRIERRE
Mailing Address:	133-02 JAMAICA AVENUE
Mailing Address 2:	Not reported
Mailing City:	RICHMOND HILL
Mailing State:	NY
Mailing Zip Code:	11418
Mailing Phone No:	(718) 739-6363
Mailing Email:	Not reported
Owner Title:	Not reported
Owner Name:	Not reported
Owner Address:	1990-12 184TH ST.
Owner Address 2:	Not reported
Owner State:	NY
Owner Zip Code:	11423
Owner Phone:	(718) 454-7508
Owner Company:	CLAUDETTE ASCENCIO
Emergency Contact:	CLAUDETTE BRIERRE
Emergency Phone:	(718) 739-6363
Operator:	CLAUDETTE BRIERRE
Operator Phone:	(718) 739-6363
Owner City:	JAMAICA
Owner Sub Type:	Corporate or Commercial
Program Type:	PBS
Tank Number:	009
Tank Location Name:	Aboveground - in contact with soil
Tank Status:	Closed - Removed
Tank Model:	Not reported
Pipe Model:	Not reported
Active Status:	Inactive
Install Date:	07/01/00
Capacity Gallons:	240
Material Name:	Waste Oil/Used Oil (Heating)
Percentage:	100.00
Tank Type Name:	Steel/Carbon Steel/Iron

T&C AUTO SERVICE & REPAIR CENTER (Continued) **A100168872**

Tank Internal Protection:	None
Tank Internal Protection 1:	None
Tank Internal Protection 2:	Not reported
Pipe Location Name:	Aboveground
Pipe Type Name:	Galvanized Steel
Pipe External Protection 1:	None
Pipe External Protection 2:	Not reported
Tank Secondary Containment 1:	None
Tank Secondary Containment 2:	Not reported
Pipe Secondary Containment:	Not reported
Tank Leak Detection 1:	None
Tank Leak Detection 2:	Not reported
Pipe Leak Detection 1:	Not reported
Pipe Leak Detection 2:	Not reported
Type Of Overfill Prevention 1:	Product Level Gauge (A/G)
Type Of Overfill Prevention 2:	Not reported
Dispenser Method:	Not reported
Spill Prevention:	Not reported
Tightness Test Method:	Testing Not Required
Date Tested:	/ /
Next Test Date:	/ /
Date Tank Closed:	07/01/00

Tank Number:	01
Tank Location Name:	Aboveground - in contact with soil
Tank Status:	In Service
Tank Model:	Not reported
Pipe Model:	Not reported
Active Status:	Active
Install Date:	/ /
Capacity Gallons:	275
Material Name:	Waste Oil/Used Oil
Percentage:	100.00
Tank Type Name:	Steel/Carbon Steel/Iron
Tank Internal Protection:	None
Tank Internal Protection 1:	None
Tank Internal Protection 2:	Not reported
Pipe Location Name:	No Piping
Pipe Type Name:	No Piping
Pipe External Protection 1:	None
Pipe External Protection 2:	Not reported
Tank Secondary Containment 1:	None
Tank Secondary Containment 2:	Not reported
Pipe Secondary Containment:	Not reported
Tank Leak Detection 1:	None
Tank Leak Detection 2:	Not reported
Pipe Leak Detection 1:	Not reported
Pipe Leak Detection 2:	Not reported
Type Of Overfill Prevention 1:	None
Type Of Overfill Prevention 2:	Not reported
Dispenser Method:	None
Spill Prevention:	Not reported
Tightness Test Method:	Testing Not Required
Date Tested:	/ /
Next Test Date:	/ /
Date Tank Closed:	/ /

AA119
NE
1/4-1/2
1343 ft.

Relative:
Higher

Actual:
62 ft.

MALLARDS SERVICE STATION
133-02 JAMACA AVE
JAMACA, NY

LTANKS
HIST LTANKS

S106703830
N/A

Site 6 of 9 in cluster AA

LTANKS:

Site ID:	101824
Spill Date:	11/06/97
Facility Addr2:	Not reported
Facility ID:	9709205
Program Number:	9709205
SWIS:	4101
Region of Spill:	2
Investigator:	JMROMMEL
Referred To:	Not reported
Reported to Dept:	11/06/97
CID:	257
Spill Cause:	Tank Test Failure
Water Affected:	Not reported
Spill Source:	Gasoline Station
Spill Notifier:	Tank Tester
Cleanup Ceased:	/ /
Cleanup Meets Standard:	False
Last Inspection:	/ /
Recommended Penalty:	Penalty Not Recommended
UST Involvement:	True
Spill Class:	Known release that creates potential for fire or hazard. (Highly Improbable)
Spill Closed Dt:	03/28/05
Remediation Phase:	0
Date Entered In Computer:	11/06/97
Spill Record Last Update:	03/28/05
Spille Namer:	TONY
Spiller Company:	MALLARDS SERVICE STATION
Spiller Phone:	(718) 739-6363
Spiller Extention:	Not reported
Spiller Address:	133-02 JAMAICA AVE
Spiller City,St,Zip:	JAMAICA, NY
Spiller County:	001
Spiller Contact:	TONY
Spiller Phone:	(718) 739-6363
Spiller Extention:	Not reported
DEC Region:	2
Program Number:	9709205
DER Facility ID:	90216
Site ID:	101824
Operable Unit ID:	1052260
Operable Unit:	01
Material ID:	331124
Material Code:	0009
Material Name:	Gasoline
Case No.:	Not reported
Material FA:	Petroleum
Quantity:	0.00
Units:	Gallons
Recovered:	0.00
Resource Affected:	Soil
Oxygenate:	False

MALLARDS SERVICE STATION (Continued) **S106703830**

Site ID:	101824
Operable Unit ID:	1052260
Operable Unit:	01
Material ID:	331123
Material Code:	0008
Material Name:	Diesel
Case No.:	Not reported
Material FA:	Petroleum
Quantity:	0.00
Units:	Gallons
Recovered:	0.00
Resource Affected:	Soil
Oxygenate:	False
Site ID:	Not reported
Spill Tank Test:	Not reported
Tank Number:	Not reported
Tank Size:	Not reported
Test Method:	Not reported
Leak Rate:	Not reported
Gross Fail:	Not reported
Modified By:	Not reported
Last Modified:	Not reported
Test Method:	Not reported
DEC Memo:	Start DECRemark - 9709205 Prior to Sept, 2004 data translation this spill Lead DEC Field was "ROMMEL" This spill was reassigned from DEC Sigona to Rommel on January 7, 2004 (gasoline). This Spill cleanup project has been reassigned from DEC (Sigona) to Rommel on 2/2/2004 (diesel). 3/28/05 - refer to spill # 0003462 for more information. - KST END DECRemark - 9709205
Remarks:	Start CallerRemark - 9709205 AIR PRESSURE TEST WAS USED END CallerRemark - 9709205

HIST LTANKS:

Region of Spill:	2
Spill Number:	9709205
Investigator:	SIGONA
Caller Name:	Not reported
Caller Agency:	Not reported
Caller Phone:	Not reported
Caller Extension:	Not reported
Notifier Name:	Not reported
Notifier Agency:	Not reported
Notifier Phone:	Not reported
Notifier Extension:	Not reported
Spill Date:	11/06/1997
Spill Time:	14:00
Reported to Department Date:	11/06/97
Reported to Department Time:	15:39
SWIS:	63
Spiller Contact:	TONY
Spiller Phone:	(718) 739-6363
Spiller Extention:	Not reported
Spiller Name:	MALLARDS SERVICE STATION
Spiller Address:	133-02 JAMACA AVE
Spiller City,St,Zip:	JAMACA, NY
Facility Contact:	TONY
Facility Phone:	(718) 739-6363
Facility Extention:	Not reported

MALLARDS SERVICE STATION (Continued) **S106703830**

Spill Cause: Tank Test Failure
Resource Affectd: On Land
Water Affected: Not reported
Spill Source: Gas Station
Spill Notifier: Tank Tester
PBS Number: Not reported
Cleanup Ceased: / /
Cleanup Meets Standard: False
Last Inspection: / /
Recommended Penalty: Penalty Not Recommended
Spiller Cleanup Date: / /
Enforcement Date: / /
Investigation Complete: / /
UST Involvement: True
Spill Class: Known release that creates potential for fire or hazard. (Highly Improbable)
Spill Closed Dt: / /
Date Region Sent Summary to Central Office: / /
Corrective Action Plan Submitted: / /
Date Spill Entered In Computer Data File: 11/06/97
Time Spill Entered In Computer Data File: Not reported
Spill Record Last Update: 11/10/97
Is Updated: False
PBS Number: Not reported
Tank Number: Not reported
Tank Size: Not reported
Test Method: Not reported
Leak Rate Failed Tank: Not reported
Gross Leak Rate: Not reported
Material Class Type: Petroleum
Quantity Spilled: 0
Unkonwn Quantity Spilled: True
Units: Gallons
Quantity Recovered: 0
Unkonwn Quantity Recovered: True
Material: DIESEL
Class Type: DIESEL
Times Material Entry In File: 10625
CAS Number: Not reported
Last Date: 19940728
Material Class Type: Petroleum
Quantity Spilled: 0
Unkonwn Quantity Spilled: True
Units: Gallons
Quantity Recovered: 0
Unkonwn Quantity Recovered: True
Material: GASOLINE
Class Type: GASOLINE
Times Material Entry In File: 21329
CAS Number: Not reported
Last Date: 19940929
DEC Remarks: Not reported
Spill Cause: AIR PRESSURE TEST WAS USED

AA120
NE
1/4-1/2
1343 ft.

Relative:
Higher

Actual:
62 ft.

MALLARD GAS BP
133-02 JAMICA AVE
RICHMOND HILL, NY

Database(s): LTANKS, HIST LTANKS
EDR ID Number: S103478256
EPA ID Number: N/A

Site 7 of 9 in cluster AA

LTANKS:

Site ID:	101825
Spill Date:	08/21/98
Facility Addr2:	Not reported
Facility ID:	9806342
Program Number:	9806342
SWIS:	4101
Region of Spill:	2
Investigator:	WXSUN
Referred To:	SI REPORT RECEIVED 4/30/07
Reported to Dept:	08/21/98
CID:	233
Spill Cause:	Tank Test Failure
Water Affected:	Not reported
Spill Source:	Gasoline Station
Spill Notifier:	Tank Tester
Cleanup Ceased:	/ /
Cleanup Meets Standard:	False
Last Inspection:	/ /
Recommended Penalty:	Penalty Not Recommended
UST Involvement:	True
Spill Class:	Known release with minimal potential for fire or hazard. DEC Response. Willing Responsible Party. Corrective action taken.
Spill Closed Dt:	05/07/07
Remediation Phase:	0
Date Entered In Computer:	08/21/98
Spill Record Last Update:	05/07/07
Spille Namer:	TONY
Spiller Company:	BP MALLARD GAS
Spiller Phone:	(718) 739-6363
Spiller Extention:	Not reported
Spiller Address:	133-02 JAMAICA AVE
Spiller City,St,Zip:	RICHMOND HILL, ZZ
Spiller County:	001
Spiller Contact:	Not reported
Spiller Phone:	Not reported
Spiller Extention:	Not reported
DEC Region:	2
Program Number:	9806342
DER Facility ID:	305814
Site ID:	101825
Operable Unit ID:	1063958
Operable Unit:	01
Material ID:	2126066
Material Code:	1213A
Material Name:	MTBE (METHYL-TERT-BUTYL ETHER)
Case No.:	01634044
Material FA:	Hazardous Material
Quantity:	0.00
Units:	Not reported
Recovered:	0.00
Resource Affected:	Not reported
Oxygenate:	True

MALLARD GAS BP (Continued) **S103478256**

Site ID:	101825
Operable Unit ID:	1063958
Operable Unit:	01
Material ID:	2126067
Material Code:	2645A
Material Name:	BTEX
Case No.:	Not reported
Material FA:	Oxygenates
Quantity:	0.00
Units:	Not reported
Recovered:	0.00
Resource Affected:	Not reported
Oxygenate:	True
Site ID:	101825
Operable Unit ID:	1063958
Operable Unit:	01
Material ID:	317506
Material Code:	0009
Material Name:	Gasoline
Case No.:	Not reported
Material FA:	Petroleum
Quantity:	0.00
Units:	Gallons
Recovered:	0.00
Resource Affected:	Soil
Oxygenate:	True
Site ID:	101825
Operable Unit ID:	1063958
Operable Unit:	01
Material ID:	2108306
Material Code:	0008
Material Name:	Diesel
Case No.:	Not reported
Material FA:	Petroleum
Quantity:	0.00
Units:	Gallons
Recovered:	0.00
Resource Affected:	Soil
Oxygenate:	True
Site ID:	101825
Spill Tank Test:	1546183
Tank Number:	Not reported
Tank Size:	1650
Test Method:	20
Leak Rate:	0.00
Gross Fail:	Not reported
Modified By:	Spills
Last Modified:	10/01/04
Test Method:	USTest 2000/P/LL plus USTest 2000/U
DEC Memo:	Start DECRemark - 9806342 04/12/04 TRANSFERRED FROM TIBBE TO FOLEY 3/8/06 Investigation and cleanup of spill #0003462 and #9709205 to be completed under spill #9806342. 06/20/06: Re-assigned from Foley to Yau. 06/22/06: Prepared and sentan old spill letter to property owner and the operator through certified mail. A site investigation report (SIR) is expected to be due on 07/22/06. (Yau) 06/28/06: The ceritifed letter for the owner bounced back. The post office cannot deliver to the owner's address. (Yau) 07/31/06: Received a copy of the invoice and the site investigation report (dated

MALLARD GAS BP (Continued) **S103478256**

08/11/2000) from the Gasoline and Automotive Service Dealers Association, Ltd. (Yau) 08/08/06: Tank closure report indicatedhigh level of BTEX and MTBE. Sent letter to owner through certified mail. Require owner to further delineate soil and groundwater, submit surrounding property sketch, and establish groundwater flow directions. All documents must be submitted to DEC by 10/02/06. (Yau) 10/16/06 Re-assigned from Yau to Chanda (Chanda) 10/24/06 REassign from Chanda to Tang as part of MTBE Pilot Project. (Sun) 10/30/06 Reassigned from Tang to Sun. (JS/MS) 3/19/07: MS contacted Gasoline and Automotive Service Dealers Assoc. (GASDA), who provided the name and contact info for the current property owner: Tony (718.739.6363). Tony informed the DEC that Mrs Patty Badding performed the necessary investigation and gave additional contact info. Mrs Badding stated that she was unsure of who to send the report to and will send by 3/26/07. (JS/MS) 4/2/07: MS spoke to Patty - as she needs to return to site to get surrounding property info, due date extended to 4/27/07. (JS/MS) 4/30/07: SI reportreceived and under review. (JS/MS) 5/7/2007: Based on laboratory results contained within the SIR indicating no VOC contamination in any of the 7 soil samples collected, this spill case has been closed and an NFA letter was sent certified mail tothe RP on 5/7/2007. (JS/MS) END DECRemark - 9806342

Remarks: Start CallerRemark - 9806342 3 550 gallon tanks that are connected the upper part of the tank is the part that failed that part includes the fill and the vent unknown exactly where the problem is END CallerRemark - 9806342

HIST LTANKS:

Region of Spill:	2
Spill Number:	9806342
Investigator:	TIBBE
Caller Name:	Not reported
Caller Agency:	Not reported
Caller Phone:	Not reported
Caller Extension:	Not reported
Notifier Name:	Not reported
Notifier Agency:	Not reported
Notifier Phone:	Not reported
Notifier Extension:	Not reported
Spill Date:	08/21/1998
Spill Time:	15:00
Reported to Department Date:	08/21/98
Reported to Department Time:	15:18
SWIS:	63
Spiller Contact:	Not reported
Spiller Phone:	Not reported
Spiller Extention:	Not reported
Spiller Name:	MALLARD GAS BP
Spiller Address:	133-02 JAMICA AVE
Spiller City,St,Zip:	RICHMOND HILL
Facility Contact:	TONY
Facility Phone:	(718) 739-6363
Facility Extention:	Not reported
Spill Cause:	Tank Test Failure
Resource Affectd:	On Land
Water Affected:	Not reported
Spill Source:	Gas Station
Spill Notifier:	Tank Tester
PBS Number:	Not reported
Cleanup Ceased:	/ /
Cleanup Meets Standard:	False

MALLARD GAS BP (Continued) **S103478256**

Last Inspection: / /
Recommended Penalty: Penalty Not Recommended
Spiller Cleanup Date: / /
Enforcement Date: / /
Investigation Complete: / /
UST Involvement: True
Spill Class: Known release with minimal potential for fire or hazard. DEC Response. Willing Responsible Party. Corrective action taken.
Spill Closed Dt: / /
Date Region Sent Summary to Central Office: / /
Corrective Action Plan Submitted: / /
Date Spill Entered In Computer Data File: 08/21/98
Time Spill Entered In Computer Data File: Not reported
Spill Record Last Update: 08/26/98
Is Updated: False
PBS Number: Not reported
Tank Number: Not reported
Tank Size: 1650
Test Method: USTest 2000
Leak Rate Failed Tank: 0.00
Gross Leak Rate: Not reported
Material Class Type: Petroleum
Quantity Spilled: 0
Unkonwn Quantity Spilled: True
Units: Gallons
Quantity Recovered: 0
Unkonwn Quantity Recovered: False
Material: GASOLINE
Class Type: GASOLINE
Times Material Entry In File: 21329
CAS Number: Not reported
Last Date: 19940929
DEC Remarks: Not reported
Spill Cause: 3 550 gallon tanks that are connected the upper part of the tank is the part that failed that part includes the fill and the vent unknown exactly where the problem is

---

AA121 **T&C AUTO SERVICE & REPAIR CENTER** **UST** **U004077315**
NE **133-02 JAMAICA AVENUE** **N/A**
1/4-1/2 **RICHMOND HILL, NY 11418**
1345 ft.

Site 8 of 9 in cluster AA

Relative:
Higher

UST:

Actual:
62 ft.

UST:
Facility Id: 2-284076
Region: STATE
Expiration Date: 03/15/08
Renewal Date: 11/18/02
Total Capacity: 275
Facility Type: Not reported
Mailing Company: T&C AUTO SERVICE & REPAIR CENTER
Mailing Title: Not reported
Mailing Contact: ANTHONY BRIERRE
Mailing Address: 133-02 JAMAICA AVENUE
Mailing Address 2: Not reported
Mailing City: RICHMOND HILL

T&C AUTO SERVICE & REPAIR CENTER (Continued) **U004077315**

Mailing State:	NY
Mailing Zip Code:	11418
Mailing Phone No:	(718) 739-6363
Mailing Email:	Not reported
Owner Title:	Not reported
Owner Name:	Not reported
Owner Address:	1990-12 184TH ST.
Owner Address 2:	Not reported
Owner State:	NY
Owner Zip Code:	11423
Owner Phone:	(718) 454-7508
Owner Company:	CLAUDETTE ASCENCIO
Emergency Contact:	CLAUDETTE BRIERRE
Emergency Phone:	(718) 739-6363
Operator:	CLAUDETTE BRIERRE
Operator Phone:	(718) 739-6363
Owner City:	JAMAICA
Owner Sub Type:	Corporate or Commercial
UTM X:	599724.67490
UTM Y:	4506378.93804
Site Type Name:	Other
Site Type Status:	Waste Oil Storer
Comments:	Not reported
Program Type:	PBS
Tank Number:	001
Tank Location Name:	Underground
Tank Status:	Closed - Removed
Tank Model:	Not reported
Pipe Model:	Not reported
Active Status:	Inactive
Install Date:	12/01/55
Capacity Gallons:	550
Material Name:	Gasoline
Percentage:	100.00
Tank Type Name:	Steel/Carbon Steel/Iron
Tank Internal Protection:	None
Tank Internal Protection 1:	Painted/Asphalt Coating
Tank Internal Protection 2:	Not reported
Pipe Location Name:	Underground/On-ground
Pipe Type Name:	Galvanized Steel
Pipe External Protection 1:	None
Pipe External Protection 2:	Not reported
Tank Secondary Containment 1:	None
Tank Secondary Containment 2:	Not reported
Pipe Secondary Containment:	Not reported
Tank Leak Detection 1:	None
Tank Leak Detection 2:	Not reported
Pipe Leak Detection 1:	Not reported
Pipe Leak Detection 2:	Not reported
Type Of Overfill Prevention 1:	None
Type Of Overfill Prevention 2:	Not reported
Dispenser Method:	Suction
Spill Prevention:	Not reported
Tightness Test Method:	USTest 2000/P/LL plus USTest 2000/U
Date Tested:	08/01/98

T&C AUTO SERVICE & REPAIR CENTER (Continued) **U004077315**

Next Test Date: / /
Date Tank Closed: 06/01/00

Tank Number: 002
Tank Location Name: Underground
Tank Status: Closed - Removed
Tank Model: Not reported
Pipe Model: Not reported
Active Status: Inactive
Install Date: 12/01/55
Capacity Gallons: 550
Material Name: Gasoline
Percentage: 100.00
Tank Type Name: Steel/Carbon Steel/Iron
Tank Internal Protection: None
Tank Internal Protection 1: Painted/Asphalt Coating
Tank Internal Protection 2: Not reported
Pipe Location Name: Underground/On-ground
Pipe Type Name: Galvanized Steel
Pipe External Protection 1: None
Pipe External Protection 2: Not reported
Tank Secondary Containment 1: None
Tank Secondary Containment 2: Not reported
Pipe Secondary Containment: Not reported
Tank Leak Detection 1: None
Tank Leak Detection 2: Not reported
Pipe Leak Detection 1: Not reported
Pipe Leak Detection 2: Not reported
Type Of Overfill Prevention 1: None
Type Of Overfill Prevention 2: Not reported
Dispenser Method: Suction
Spill Prevention: Not reported
Tightness Test Method: USTest 2000/P/LL plus USTest 2000/U
Date Tested: 08/01/98
Next Test Date: / /
Date Tank Closed: 06/01/00

Tank Number: 003
Tank Location Name: Underground
Tank Status: Closed - Removed
Tank Model: Not reported
Pipe Model: Not reported
Active Status: Inactive
Install Date: 12/01/55
Capacity Gallons: 550
Material Name: Gasoline
Percentage: 100.00
Tank Type Name: Steel/Carbon Steel/Iron
Tank Internal Protection: None
Tank Internal Protection 1: Painted/Asphalt Coating
Tank Internal Protection 2: Not reported
Pipe Location Name: Underground/On-ground
Pipe Type Name: Galvanized Steel
Pipe External Protection 1: None
Pipe External Protection 2: Not reported

T&C AUTO SERVICE & REPAIR CENTER (Continued) **U004077315**

Tank Secondary Containment 1:	None
Tank Secondary Containment 2:	Not reported
Pipe Secondary Containment:	Not reported
Tank Leak Detection 1:	None
Tank Leak Detection 2:	Not reported
Pipe Leak Detection 1:	Not reported
Pipe Leak Detection 2:	Not reported
Type Of Overfill Prevention 1:	None
Type Of Overfill Prevention 2:	Not reported
Dispenser Method:	Suction
Spill Prevention:	Not reported
Tightness Test Method:	USTest 2000/P/LL plus USTest 2000/U
Date Tested:	08/01/98
Next Test Date:	/ /
Date Tank Closed:	06/01/00

Tank Number:	004
Tank Location Name:	Underground
Tank Status:	Closed - Removed
Tank Model:	Not reported
Pipe Model:	Not reported
Active Status:	Inactive
Install Date:	12/01/55
Capacity Gallons:	550
Material Name:	Gasoline
Percentage:	100.00
Tank Type Name:	Steel/Carbon Steel/Iron
Tank Internal Protection:	None
Tank Internal Protection 1:	Painted/Asphalt Coating
Tank Internal Protection 2:	Not reported
Pipe Location Name:	Underground/On-ground
Pipe Type Name:	Galvanized Steel
Pipe External Protection 1:	None
Pipe External Protection 2:	Not reported
Tank Secondary Containment 1:	None
Tank Secondary Containment 2:	Not reported
Pipe Secondary Containment:	Not reported
Tank Leak Detection 1:	None
Tank Leak Detection 2:	Not reported
Pipe Leak Detection 1:	Not reported
Pipe Leak Detection 2:	Not reported
Type Of Overfill Prevention 1:	None
Type Of Overfill Prevention 2:	Not reported
Dispenser Method:	Suction
Spill Prevention:	Not reported
Tightness Test Method:	USTest 2000/P/LL plus USTest 2000/U
Date Tested:	08/01/98
Next Test Date:	/ /
Date Tank Closed:	06/01/00

Tank Number:	005
Tank Location Name:	Underground
Tank Status:	Closed - Removed
Tank Model:	Not reported
Pipe Model:	Not reported

T&C AUTO SERVICE & REPAIR CENTER (Continued) **U004077315**

Active Status:	Inactive
Install Date:	12/01/55
Capacity Gallons:	550
Material Name:	Gasoline
Percentage:	100.00
Tank Type Name:	Steel/Carbon Steel/Iron
Tank Internal Protection:	None
Tank Internal Protection 1:	Painted/Asphalt Coating
Tank Internal Protection 2:	Not reported
Pipe Location Name:	Underground/On-ground
Pipe Type Name:	Galvanized Steel
Pipe External Protection 1:	None
Pipe External Protection 2:	Not reported
Tank Secondary Containment 1:	None
Tank Secondary Containment 2:	Not reported
Pipe Secondary Containment:	Not reported
Tank Leak Detection 1:	None
Tank Leak Detection 2:	Not reported
Pipe Leak Detection 1:	Not reported
Pipe Leak Detection 2:	Not reported
Type Of Overfill Prevention 1:	None
Type Of Overfill Prevention 2:	Not reported
Dispenser Method:	Suction
Spill Prevention:	Not reported
Tightness Test Method:	USTest 2000/P/LL plus USTest 2000/U
Date Tested:	08/01/98
Next Test Date:	/ /
Date Tank Closed:	06/01/00

Tank Number:	006
Tank Location Name:	Underground
Tank Status:	Closed - Removed
Tank Model:	Not reported
Pipe Model:	Not reported
Active Status:	Inactive
Install Date:	12/01/55
Capacity Gallons:	550
Material Name:	Gasoline
Percentage:	100.00
Tank Type Name:	Steel/Carbon Steel/Iron
Tank Internal Protection:	None
Tank Internal Protection 1:	Painted/Asphalt Coating
Tank Internal Protection 2:	Not reported
Pipe Location Name:	Underground/On-ground
Pipe Type Name:	Galvanized Steel
Pipe External Protection 1:	None
Pipe External Protection 2:	Not reported
Tank Secondary Containment 1:	None
Tank Secondary Containment 2:	Not reported
Pipe Secondary Containment:	Not reported
Tank Leak Detection 1:	None
Tank Leak Detection 2:	Not reported
Pipe Leak Detection 1:	Not reported
Pipe Leak Detection 2:	Not reported
Type Of Overfill Prevention 1:	None
Type Of Overfill Prevention 2:	Not reported

T&C AUTO SERVICE & REPAIR CENTER (Continued) **U004077315**

Dispenser Method: Suction
Spill Prevention: Not reported
Tightness Test Method: USTest 2000/P/LL plus USTest 2000/U
Date Tested: 08/01/98
Next Test Date: / /
Date Tank Closed: 06/01/00

Tank Number: 007
Tank Location Name: Underground
Tank Status: Closed - Removed
Tank Model: Not reported
Pipe Model: Not reported
Active Status: Inactive
Install Date: 04/01/74
Capacity Gallons: 2000
Material Name: Diesel
Percentage: 100.00
Tank Type Name: Steel/Carbon Steel/Iron
Tank Internal Protection: None
Tank Internal Protection 1: Painted/Asphalt Coating
Tank Internal Protection 2: Not reported
Pipe Location Name: Underground/On-ground
Pipe Type Name: Galvanized Steel
Pipe External Protection 1: None
Pipe External Protection 2: Not reported
Tank Secondary Containment 1: None
Tank Secondary Containment 2: Not reported
Pipe Secondary Containment: Not reported
Tank Leak Detection 1: None
Tank Leak Detection 2: Not reported
Pipe Leak Detection 1: Not reported
Pipe Leak Detection 2: Not reported
Type Of Overfill Prevention 1: None
Type Of Overfill Prevention 2: Not reported
Dispenser Method: Suction
Spill Prevention: Not reported
Tightness Test Method: USTest 2000/P/LL plus USTest 2000/U
Date Tested: 08/01/98
Next Test Date: / /
Date Tank Closed: 06/01/00

Tank Number: 008
Tank Location Name: Underground
Tank Status: Closed - Removed
Tank Model: Not reported
Pipe Model: Not reported
Active Status: Inactive
Install Date: / /
Capacity Gallons: 550
Material Name: Waste Oil/Used Oil (Heating)
Percentage: 100.00
Tank Type Name: Steel/Carbon Steel/Iron
Tank Internal Protection: None
Tank Internal Protection 1: None
Tank Internal Protection 2: Not reported

T&C AUTO SERVICE & REPAIR CENTER (Continued) **U004077315**

Pipe Location Name:	No Piping
Pipe Type Name:	No Piping
Pipe External Protection 1:	None
Pipe External Protection 2:	Not reported
Tank Secondary Containment 1:	None
Tank Secondary Containment 2:	Not reported
Pipe Secondary Containment:	Not reported
Tank Leak Detection 1:	None
Tank Leak Detection 2:	Not reported
Pipe Leak Detection 1:	Not reported
Pipe Leak Detection 2:	Not reported
Type Of Overfill Prevention 1:	None
Type Of Overfill Prevention 2:	Not reported
Dispenser Method:	None
Spill Prevention:	Not reported
Tightness Test Method:	Testing Not Required
Date Tested:	/ /
Next Test Date:	/ /
Date Tank Closed:	07/01/00

Z122 **NEW AMERICAN AUTO PARTS** **UST** **U000400296**
SSE **127-12 ATLANTIC AVE** **HIST UST** **N/A**
1/4-1/2 **RICHMOND HILL, NY 11419**
1347 ft.

Site 2 of 2 in cluster Z

Relative:
Lower

UST:

Actual:
54 ft.

UST:

Facility Id:	2-268658
Region:	STATE
Expiration Date:	07/10/92
Renewal Date:	/ /
Total Capacity:	500
Facility Type:	Not reported
Mailing Company:	BAY GLEN ASSOC., INC.
Mailing Title:	Not reported
Mailing Contact:	ROBERT SCHEER
Mailing Address:	88-22 81 RD.
Mailing Address 2:	Not reported
Mailing City:	GLENDALE
Mailing State:	NY
Mailing Zip Code:	11385
Mailing Phone No:	(718) 849-8900
Mailing Email:	Not reported
Owner Title:	Not reported
Owner Name:	Not reported
Owner Address:	88-22 81 RD.
Owner Address 2:	Not reported
Owner State:	NY
Owner Zip Code:	11385
Owner Phone:	(718) 846-8900
Owner Company:	BAY GLEN ASSOC., INCKANRAL ASSOC INC
Emergency Contact:	ROBERT
Emergency Phone:	(718) 456-1784
Operator:	AMERICAN AUTO PARTS
Operator Phone:	(718) 849-0800
Owner City:	GLENDALE

NEW AMERICAN AUTO PARTS (Continued) **U000400296**

Owner Sub Type:	Corporate or Commercial
UTM X:	599637.29259
UTM Y:	4505618.22696
Site Type Name:	Other Wholesale/Retail Sales
Site Type Status:	Unregulated
Comments:	Not reported
Program Type:	PBS
Tank Number:	001
Tank Location Name:	Underground
Tank Status:	Closed - In Place
Tank Model:	Not reported
Pipe Model:	Not reported
Active Status:	Inactive
Install Date:	04/01/80
Capacity Gallons:	1080
Material Name:	#2 Fuel Oil
Percentage:	100.00
Tank Type Name:	Steel/Carbon Steel/Iron
Tank Internal Protection:	None
Tank Internal Protection 1:	None
Tank Internal Protection 2:	Not reported
Pipe Location Name:	No Piping
Pipe Type Name:	Steel/Carbon Steel/Iron
Pipe External Protection 1:	None
Pipe External Protection 2:	Not reported
Tank Secondary Containment 1:	None
Tank Secondary Containment 2:	Not reported
Pipe Secondary Containment:	Not reported
Tank Leak Detection 1:	None
Tank Leak Detection 2:	Not reported
Pipe Leak Detection 1:	Not reported
Pipe Leak Detection 2:	Not reported
Type Of Overfill Prevention 1:	Product Level Gauge (A/G)
Type Of Overfill Prevention 2:	Not reported
Dispenser Method:	Suction
Spill Prevention:	Not reported
Tightness Test Method:	Testing Not Required
Date Tested:	/ /
Next Test Date:	/ /
Date Tank Closed:	09/01/93
Tank Number:	002
Tank Location Name:	Underground
Tank Status:	In Service
Tank Model:	Not reported
Pipe Model:	Not reported
Active Status:	Active
Install Date:	04/01/80
Capacity Gallons:	500
Material Name:	Gasoline
Percentage:	100.00
Tank Type Name:	Steel/Carbon Steel/Iron
Tank Internal Protection:	None
Tank Internal Protection 1:	None

NEW AMERICAN AUTO PARTS (Continued) **U000400296**

Tank Internal Protection 2:	Not reported
Pipe Location Name:	No Piping
Pipe Type Name:	Steel/Carbon Steel/Iron
Pipe External Protection 1:	None
Pipe External Protection 2:	Not reported
Tank Secondary Containment 1:	Vault (w/o access)
Tank Secondary Containment 2:	Not reported
Pipe Secondary Containment:	Not reported
Tank Leak Detection 1:	None
Tank Leak Detection 2:	Not reported
Pipe Leak Detection 1:	Not reported
Pipe Leak Detection 2:	Not reported
Type Of Overfill Prevention 1:	Product Level Gauge (A/G)
Type Of Overfill Prevention 2:	Not reported
Dispenser Method:	Suction
Spill Prevention:	Not reported
Tightness Test Method:	Testing Not Required
Date Tested:	/ /
Next Test Date:	/ /
Date Tank Closed:	/ /

HIST UST:

PBS Number:	2-268658
SPDES Number:	Not reported
Emergency Contact:	ROBERT
Emergency Telephone:	(718) 456-1784
Operator:	AMERICAN AUTO PARTS
Operator Telephone:	(718) 849-0800
Owner Name:	BAY GLEN ASSOC., INCKANRAL ASSOC INC
Owner Address:	88-22 81 RD.
Owner City,St,Zip:	GLENDALE, NY 11385
Owner Telephone:	(718) 846-8900
Owner Type:	Corporate/Commercial
Owner Subtype:	Not reported
Mailing Name:	BAY GLEN ASSOC., INC.
Mailing Address:	88-22 81 RD.
Mailing Address 2:	Not reported
Mailing City,St,Zip:	GLENDALE, NY 11385
Mailing Contact:	ROBERT SCHEER
Mailing Telephone:	(718) 849-8900
Owner Mark:	First Owner
Facility Status:	2 - Unregulated by PBS (the total capacity is less than 1,101 gallons) and Subpart 360-14.
Facility Addr2:	127012 ATLANTIC AVE
SWIS ID:	6301
Old PBS Number:	Not reported
Facility Type:	OTHER RETAIL SALES
Inspected Date:	Not reported
Inspector:	Not reported
Inspection Result:	Not reported
Federal ID:	Not reported
Certification Flag:	False
Certification Date:	07/10/1987
Expiration Date:	07/10/1992
Renew Flag:	False
Renewal Date:	Not reported
Total Capacity:	500

NEW AMERICAN AUTO PARTS (Continued) **U000400296**

FAMT:	True
Facility Screen:	No Missing Data
Owner Screen:	No Missing Data
Tank Screen:	Minor Data Missing
Dead Letter:	False
CBS Number:	Not reported
Town or City:	NEW YORK CITY
County Code:	63
Town or City:	01
Region:	2

Tank Id:	001
Tank Location:	UNDERGROUND
Tank Status:	Closed-In Place
Install Date:	19800401
Capacity (gals):	1080
Product Stored:	NOS 1,2, OR 4 FUEL OIL
Tank Type:	Steel/carbon steel
Tank Internal:	Not reported
Tank External:	Not reported
Pipe Location:	Not reported
Pipe Type:	STEEL/IRON
Pipe Internal:	Not reported
Pipe External:	Not reported
Second Containment:	None
Leak Detection:	None
Overfill Prot:	Product Level Gauge
Dispenser:	Suction
Date Tested:	Not reported
Next Test Date:	Not reported
Missing Data for Tank:	Minor Data Missing
Date Closed:	09/01/1993
Test Method:	Not reported
Deleted:	False
Updated:	True
Lat/long:	Not reported

Tank Id:	002
Tank Location:	UNDERGROUND
Tank Status:	In Service
Install Date:	19800401
Capacity (gals):	500
Product Stored:	UNLEADED GASOLINE
Tank Type:	Steel/carbon steel
Tank Internal:	Not reported
Tank External:	Not reported
Pipe Location:	Not reported
Pipe Type:	STEEL/IRON
Pipe Internal:	Not reported
Pipe External:	Not reported
Second Containment:	Diking
Leak Detection:	None
Overfill Prot:	Product Level Gauge
Dispenser:	Suction
Date Tested:	Not reported
Next Test Date:	Not reported

NEW AMERICAN AUTO PARTS (Continued) **U000400296**

Missing Data for Tank:	Minor Data Missing
Date Closed:	Not reported
Test Method:	Not reported
Deleted:	False
Updated:	False
Lat/long:	Not reported

AA123 **133-03 JAMACIA AVE** **NY Spills** **S102663258**
NE **133-03 JAMACIA AVE** **NY Hist Spills** **N/A**
1/4-1/2 **QUEENS, NY**
1350 ft.

Site 9 of 9 in cluster AA

Relative:
Higher

Actual:
62 ft.

NY Spills:

Site ID:	211811
Facility Addr2:	Not reported
Facility ID:	9704115
Spill Number:	9704115
Facility Type:	ER
SWIS:	4101
Region of Spill:	2
Investigator:	TOMASELLO
Referred To:	Not reported
Spill Date:	06/30/97
Reported to Dept:	07/07/97
CID:	322
Spill Cause:	Unknown
Water Affected:	Not reported
Spill Source:	Commercial/Industrial
Spill Notifier:	Other
Cleanup Ceased:	/ /
Cleanup Meets Std:	False
Last Inspection:	/ /
Recommended Penalty:	Penalty Not Recommended
UST Trust:	False
Spill Class:	Known release that creates potential for fire or hazard. DEC Response. Willing Responsible Party. Corrective action taken.
Spill Closed Dt:	03/03/03
Remediation Phase:	0
Date Entered In Computer:	07/07/97
Spill Record Last Update:	03/03/03
Spiller Name:	Not reported
Spiller Company:	Not reported
Spiller Address:	133-03 JAMACIA AVE
Spiller City,St,Zip:	QUEENS, NY
Spiller Company:	001
Spiller Phone:	Not reported
Contact Name:	Not reported
Contact Phone:	Not reported
DEC Region:	2
Program Number:	9704115
DER Facility ID:	175529
Site ID:	211811
Operable Unit ID:	1049976
Operable Unit:	01
Material ID:	333373
Material Code:	0001
Material Name:	#2 Fuel Oil

133-03 JAMACIA AVE (Continued) **S102663258**

Case No.: Not reported
Material FA: Petroleum
Quantity: 0.00
Units: Gallons
Recovered: 0.00
Resource Affected: Soil
Oxygenate: False
DEC Memo: Start CallerRemark - 9704115 ABANDONED PROPERTY BUILDING - DURING TANK PULL CONTAMINED SOIL FOUND - VERY LOW LEVELS OF CONTAMINAION FOUND END CallerRemark - 9704115
Remarks: Not reported

NY Hist Spills:
Region of Spill: 2
Spill Number: 9704115
Investigator: TOMASELLO
Caller Name: Not reported
Caller Agency: Not reported
Caller Phone: Not reported
Notifier Name: Not reported
Notifier Agency: Not reported
Notifier Phone: Not reported
Spill Date/Time: 06/30/1997 12:00
Reported to Dept Date/Time: 07/07/97 12:41
SWIS: 63
Spiller Name: Not reported
Spiller Contact: Not reported
Spiller Phone: Not reported
Spiller Address: 133-03 JAMACIA AVE
Spiller City,St,Zip: QUEENS, NY
Spill Cause: Unknown
Reported to Dept: On Land
Water Affected: Not reported
Spill Source: 01
Spill Notifier: Other
PBS Number: Not reported
Cleanup Ceased: / /
Cleanup Meets Std: False
Last Inspection: / /
Recommended Penalty: Penalty Not Recommended
Spiller Cleanup Dt: / /
Enforcement Date: / /
Invstgn Complete: / /
UST Involvement: False
Spill Class: Known release that creates potential for fire or hazard. DEC Response. Willing Responsible Party. Corrective action taken.
Spill Closed Dt: / /
Corrective Action Plan Submitted: / /
Date Region Sent Summary to Central Office: / /
Date Spill Entered In Computer Data File: 07/07/97
Date Spill Entered In Computer Data File: Not reported
Update Date: 07/08/97
Is Updated: False
PBS Number: Not reported
Tank Number: Not reported
Tank Size: Not reported
Test Method: Not reported

133-03 JAMACIA AVE (Continued) **S102663258**

Leak Rate Failed Tank:	Not reported
Gross Leak Rate:	Not reported
Material Class Type:	Petroleum
Quantity Spilled:	0
Unkonwn Quantity Spilled:	True
Units:	Gallons
Quantity Recovered:	0
Unkonwn Quantity Recovered:	False
Material:	#2 FUEL OIL
Class Type:	#2 FUEL OIL
Times Material Entry In File:	24464
CAS Number:	Not reported
Last Date:	19941207
DEC Remarks:	Not reported
Remark:	ABANDONED PROPERTY BUILDING - DURING TANK PULL CONTAMINED SOIL FOUND - VERY LOW LEVELS OF CONTAMINAION FOUND

AB124 **COLONY CLEANERS** **RCRA-SQG** **1004755614**
WNW **123-04 JAMAICA AVE** **FINDS** **NY0000115840**
1/4-1/2 **QUEENS, NY 11418** **NY MANIFEST**
1390 ft.

Site 1 of 2 in cluster AB

Relative:
Higher

Actual:
64 ft.

RCRAInfo:

Owner:	DOT H NG
	(718) 847-0875
EPA ID:	NY0000115840
Contact:	DOT H NG
	(718) 847-0875
Classification:	Conditionally Exempt Small Quantity Generator
TSDF Activities:	Not reported

Violation Status: No violations found

FINDS:

Other Pertinent Environmental Activity Identified at Site

AFS (Aerometric Information Retrieval System (AIRS) Facility Subsystem) replaces the former Compliance Data System (CDS), the National Emission Data System (NEDS), and the Storage and Retrieval of Aerometric Data (SAROAD). AIRS is the national repository for information concerning airborne pollution in the United States. AFS is used to track emissions and compliance data from industrial plants. AFS data are utilized by states to prepare State Implementation Plans to comply with regulatory programs and by EPA as an input for the estimation of total national emissions. AFS is undergoing a major redesign to support facility operating permits required under Title V of the Clean Air Act.

FIS (New York - Facility Information System) is New York's Department of Environmental Conservation (DEC) information system for tracking environmental facility information found across the State.

RCRAInfo is a national information system that supports the Resource Conservation and Recovery Act (RCRA) program through the tracking of events and activities related to facilities that generate, transport, and treat, store, or dispose of hazardous waste. RCRAInfo allows RCRA

COLONY CLEANERS (Continued) **1004755614**

program staff to track the notification, permit, compliance, and corrective action activities required under RCRA.

NY MANIFEST:

Document ID:	NYC6967350
Manifest Status:	Not reported
Trans1 State ID:	TXR000050930
Trans2 State ID:	MOR000505347
Generator Ship Date:	09/04/2003
Trans1 Recv Date:	09/04/2003
Trans2 Recv Date:	09/12/2003
TSD Site Recv Date:	09/15/2003
Part A Recv Date:	Not reported
Part B Recv Date:	Not reported
Generator EPA ID:	NY0000115840
Trans1 EPA ID:	OHD980587364
Trans2 EPA ID:	Not reported
TSDF ID:	NY58468JH
Waste Code:	F002 - HALO SOLV + STILL BOTTOMS FM REC OF SOLV
Quantity:	00195
Units:	P - Pounds
Number of Containers:	001
Container Type:	DF - Fiberboard or plastic drums (glass)
Handling Method:	B Incineration, heat recovery, burning.
Specific Gravity:	01.00
Year:	03
Manifest Tracking Num:	Not reported
Import Ind:	Not reported
Export Ind:	Not reported
Discr Quantity Ind:	Not reported
Discr Type Ind:	Not reported
Discr Residue Ind:	Not reported
Discr Partial Reject Ind:	Not reported
Discr Full Reject Ind:	Not reported
Manifest Ref Num:	Not reported
Alt Fac RCRA Id:	Not reported
Alt Fac Sign Date:	Not reported
Mgmt Method Type Code:	Not reported
EPA ID:	NY0000115840
Facility Name:	COLONY CLEANERS
Facility Address:	123-04 JAMAICA AVE
Facility City:	QUEENS
Facility Address 2:	Not reported
Country:	USA
County:	QU
Mailing Name:	COLONY CLEANERS
Mailing Contact:	COLONY CLEANERS
Mailing Address:	123-04 JAMAICA AVE
Mailing Address 2:	Not reported
Mailing City:	RICHMOND HILL
Mailing State:	NY
Mailing Zip:	Not reported
Mailing Zip4:	Not reported
Mailing Country:	USA
Mailing Phone:	718-847-0875

COLONY CLEANERS (Continued) **1004755614**

Document ID:	NYC4460297
Manifest Status:	Completed copy
Trans1 State ID:	NYAP4503
Trans2 State ID:	MO001
Generator Ship Date:	970206
Trans1 Recv Date:	970206
Trans2 Recv Date:	970211
TSD Site Recv Date:	970212
Part A Recv Date:	Not reported
Part B Recv Date:	970228
Generator EPA ID:	NY0000115840
Trans1 EPA ID:	ILD984908202
Trans2 EPA ID:	MOD095038998
TSDF ID:	OHD980587364
Waste Code:	F002 - HALO SOLV + STILL BOTTOMS FM REC OF SOLV
Quantity:	00195
Units:	P - Pounds
Number of Containers:	001
Container Type:	DF - Fiberboard or plastic drums (glass)
Handling Method:	B Incineration, heat recovery, burning.
Specific Gravity:	100
Year:	97
Manifest Tracking Num:	Not reported
Import Ind:	Not reported
Export Ind:	Not reported
Discr Quantity Ind:	Not reported
Discr Type Ind:	Not reported
Discr Residue Ind:	Not reported
Discr Partial Reject Ind:	Not reported
Discr Full Reject Ind:	Not reported
Manifest Ref Num:	Not reported
Alt Fac RCRA Id:	Not reported
Alt Fac Sign Date:	Not reported
Mgmt Method Type Code:	Not reported
EPA ID:	NY0000115840
Facility Name:	COLONY CLEANERS
Facility Address:	123-04 JAMAICA AVE
Facility City:	QUEENS
Facility Address 2:	Not reported
Country:	USA
County:	QU
Mailing Name:	COLONY CLEANERS
Mailing Contact:	COLONY CLEANERS
Mailing Address:	123-04 JAMAICA AVE
Mailing Address 2:	Not reported
Mailing City:	RICHMOND HILL
Mailing State:	NY
Mailing Zip:	Not reported
Mailing Zip4:	Not reported
Mailing Country:	USA
Mailing Phone:	718-847-0875

Document ID:	NYC4706177
Manifest Status:	Completed after the designated time period for a TSDF to get a copy to the DEC
Trans1 State ID:	NYGF2859
Trans2 State ID:	MO001
Generator Ship Date:	970502

COLONY CLEANERS (Continued) **1004755614**

Trans1 Recv Date:	970502
Trans2 Recv Date:	970512
TSD Site Recv Date:	970513
Part A Recv Date:	Not reported
Part B Recv Date:	970602
Generator EPA ID:	NY0000115840
Trans1 EPA ID:	ILD984908202
Trans2 EPA ID:	MOD095038998
TSDF ID:	OHD980587364
Waste Code:	F002 - HALO SOLV + STILL BOTTOMS FM REC OF SOLV
Quantity:	00195
Units:	P - Pounds
Number of Containers:	001
Container Type:	DF - Fiberboard or plastic drums (glass)
Handling Method:	B Incineration, heat recovery, burning.
Specific Gravity:	100
Year:	97
Manifest Tracking Num:	Not reported
Import Ind:	Not reported
Export Ind:	Not reported
Discr Quantity Ind:	Not reported
Discr Type Ind:	Not reported
Discr Residue Ind:	Not reported
Discr Partial Reject Ind:	Not reported
Discr Full Reject Ind:	Not reported
Manifest Ref Num:	Not reported
Alt Fac RCRA Id:	Not reported
Alt Fac Sign Date:	Not reported
Mgmt Method Type Code:	Not reported
EPA ID:	NY0000115840
Facility Name:	COLONY CLEANERS
Facility Address:	123-04 JAMAICA AVE
Facility City:	QUEENS
Facility Address 2:	Not reported
Country:	USA
County:	QU
Mailing Name:	COLONY CLEANERS
Mailing Contact:	COLONY CLEANERS
Mailing Address:	123-04 JAMAICA AVE
Mailing Address 2:	Not reported
Mailing City:	RICHMOND HILL
Mailing State:	NY
Mailing Zip:	Not reported
Mailing Zip4:	Not reported
Mailing Country:	USA
Mailing Phone:	718-847-0875
Document ID:	NYC4566508
Manifest Status:	Completed after the designated time period for a TSDF to get a copy to the DEC
Trans1 State ID:	AM6252NY
Trans2 State ID:	HQ89773OR
Generator Ship Date:	971017
Trans1 Recv Date:	971017
Trans2 Recv Date:	971025
TSD Site Recv Date:	971025
Part A Recv Date:	971114
Part B Recv Date:	971121

COLONY CLEANERS (Continued) **1004755614**

Generator EPA ID:	NY0000115840
Trans1 EPA ID:	ILD984908202
Trans2 EPA ID:	MOD095038998
TSDF ID:	OHD980587364
Waste Code:	F002 - HALO SOLV + STILL BOTTOMS FM REC OF SOLV
Quantity:	00195
Units:	P - Pounds
Number of Containers:	001
Container Type:	DF - Fiberboard or plastic drums (glass)
Handling Method:	B Incineration, heat recovery, burning.
Specific Gravity:	100
Year:	97
Manifest Tracking Num:	Not reported
Import Ind:	Not reported
Export Ind:	Not reported
Discr Quantity Ind:	Not reported
Discr Type Ind:	Not reported
Discr Residue Ind:	Not reported
Discr Partial Reject Ind:	Not reported
Discr Full Reject Ind:	Not reported
Manifest Ref Num:	Not reported
Alt Fac RCRA Id:	Not reported
Alt Fac Sign Date:	Not reported
Mgmt Method Type Code:	Not reported
EPA ID:	NY0000115840
Facility Name:	COLONY CLEANERS
Facility Address:	123-04 JAMAICA AVE
Facility City:	QUEENS
Facility Address 2:	Not reported
Country:	USA
County:	QU
Mailing Name:	COLONY CLEANERS
Mailing Contact:	COLONY CLEANERS
Mailing Address:	123-04 JAMAICA AVE
Mailing Address 2:	Not reported
Mailing City:	RICHMOND HILL
Mailing State:	NY
Mailing Zip:	Not reported
Mailing Zip4:	Not reported
Mailing Country:	USA
Mailing Phone:	718-847-0875
Document ID:	NYC6517405
Manifest Status:	Not reported
Trans1 State ID:	SCR000075150
Trans2 State ID:	Not reported
Generator Ship Date:	06/21/2001
Trans1 Recv Date:	06/21/2001
Trans2 Recv Date:	Not reported
TSD Site Recv Date:	06/28/2001
Part A Recv Date:	Not reported
Part B Recv Date:	Not reported
Generator EPA ID:	NY0000115840
Trans1 EPA ID:	OHD980587364
Trans2 EPA ID:	Not reported
TSDF ID:	JE4744NY
Waste Code:	F002 - HALO SOLV + STILL BOTTOMS FM REC OF SOLV

COLONY CLEANERS (Continued) **1004755614**

Quantity:	00195
Units:	P - Pounds
Number of Containers:	001
Container Type:	DF - Fiberboard or plastic drums (glass)
Handling Method:	B Incineration, heat recovery, burning.
Specific Gravity:	01.00
Year:	01
Manifest Tracking Num:	Not reported
Import Ind:	Not reported
Export Ind:	Not reported
Discr Quantity Ind:	Not reported
Discr Type Ind:	Not reported
Discr Residue Ind:	Not reported
Discr Partial Reject Ind:	Not reported
Discr Full Reject Ind:	Not reported
Manifest Ref Num:	Not reported
Alt Fac RCRA Id:	Not reported
Alt Fac Sign Date:	Not reported
Mgmt Method Type Code:	Not reported
EPA ID:	NY0000115840
Facility Name:	COLONY CLEANERS
Facility Address:	123-04 JAMAICA AVE
Facility City:	QUEENS
Facility Address 2:	Not reported
Country:	USA
County:	QU
Mailing Name:	COLONY CLEANERS
Mailing Contact:	COLONY CLEANERS
Mailing Address:	123-04 JAMAICA AVE
Mailing Address 2:	Not reported
Mailing City:	RICHMOND HILL
Mailing State:	NY
Mailing Zip:	Not reported
Mailing Zip4:	Not reported
Mailing Country:	USA
Mailing Phone:	718-847-0875
Document ID:	NYC6683837
Manifest Status:	Not reported
Trans1 State ID:	SCR000075150
Trans2 State ID:	NJD071629976
Generator Ship Date:	12/04/2001
Trans1 Recv Date:	12/04/2001
Trans2 Recv Date:	12/07/2001
TSD Site Recv Date:	12/12/2001
Part A Recv Date:	Not reported
Part B Recv Date:	Not reported
Generator EPA ID:	NY0000115840
Trans1 EPA ID:	OHD980587364
Trans2 EPA ID:	Not reported
TSDF ID:	IH2705NY
Waste Code:	F002 - HALO SOLV + STILL BOTTOMS FM REC OF SOLV
Quantity:	00195
Units:	P - Pounds
Number of Containers:	001
Container Type:	DF - Fiberboard or plastic drums (glass)
Handling Method:	B Incineration, heat recovery, burning.

COLONY CLEANERS (Continued) **1004755614**

Specific Gravity:	01.00
Year:	01
Manifest Tracking Num:	Not reported
Import Ind:	Not reported
Export Ind:	Not reported
Discr Quantity Ind:	Not reported
Discr Type Ind:	Not reported
Discr Residue Ind:	Not reported
Discr Partial Reject Ind:	Not reported
Discr Full Reject Ind:	Not reported
Manifest Ref Num:	Not reported
Alt Fac RCRA Id:	Not reported
Alt Fac Sign Date:	Not reported
Mgmt Method Type Code:	Not reported
EPA ID:	NY0000115840
Facility Name:	COLONY CLEANERS
Facility Address:	123-04 JAMAICA AVE
Facility City:	QUEENS
Facility Address 2:	Not reported
Country:	USA
County:	QU
Mailing Name:	COLONY CLEANERS
Mailing Contact:	COLONY CLEANERS
Mailing Address:	123-04 JAMAICA AVE
Mailing Address 2:	Not reported
Mailing City:	RICHMOND HILL
Mailing State:	NY
Mailing Zip:	Not reported
Mailing Zip4:	Not reported
Mailing Country:	USA
Mailing Phone:	718-847-0875
Document ID:	NYC4997621
Manifest Status:	Not reported
Trans1 State ID:	ILD984908202
Trans2 State ID:	MOD095038998
Generator Ship Date:	04/01/1998
Trans1 Recv Date:	04/01/1998
Trans2 Recv Date:	04/09/1998
TSD Site Recv Date:	04/09/1998
Part A Recv Date:	Not reported
Part B Recv Date:	Not reported
Generator EPA ID:	NY0000115840
Trans1 EPA ID:	OHD980587364
Trans2 EPA ID:	Not reported
TSDF ID:	LP3931NY
Waste Code:	F002 - HALO SOLV + STILL BOTTOMS FM REC OF SOLV
Quantity:	00195
Units:	P - Pounds
Number of Containers:	001
Container Type:	DF - Fiberboard or plastic drums (glass)
Handling Method:	B Incineration, heat recovery, burning.
Specific Gravity:	01.00
Year:	98
Manifest Tracking Num:	Not reported
Import Ind:	Not reported
Export Ind:	Not reported

COLONY CLEANERS (Continued) **1004755614**

Discr Quantity Ind:	Not reported
Discr Type Ind:	Not reported
Discr Residue Ind:	Not reported
Discr Partial Reject Ind:	Not reported
Discr Full Reject Ind:	Not reported
Manifest Ref Num:	Not reported
Alt Fac RCRA Id:	Not reported
Alt Fac Sign Date:	Not reported
Mgmt Method Type Code:	Not reported
EPA ID:	NY0000115840
Facility Name:	COLONY CLEANERS
Facility Address:	123-04 JAMAICA AVE
Facility City:	QUEENS
Facility Address 2:	Not reported
Country:	USA
County:	QU
Mailing Name:	COLONY CLEANERS
Mailing Contact:	COLONY CLEANERS
Mailing Address:	123-04 JAMAICA AVE
Mailing Address 2:	Not reported
Mailing City:	RICHMOND HILL
Mailing State:	NY
Mailing Zip:	Not reported
Mailing Zip4:	Not reported
Mailing Country:	USA
Mailing Phone:	718-847-0875
Document ID:	NYC5386094
Manifest Status:	Not reported
Trans1 State ID:	ILD984908202
Trans2 State ID:	NYD980769947
Generator Ship Date:	09/17/1998
Trans1 Recv Date:	09/17/1998
Trans2 Recv Date:	09/23/1998
TSD Site Recv Date:	09/25/1998
Part A Recv Date:	Not reported
Part B Recv Date:	Not reported
Generator EPA ID:	NY0000115840
Trans1 EPA ID:	OHD980587364
Trans2 EPA ID:	Not reported
TSDF ID:	LP3931NY
Waste Code:	F002 - HALO SOLV + STILL BOTTOMS FM REC OF SOLV
Quantity:	00195
Units:	P - Pounds
Number of Containers:	001
Container Type:	DF - Fiberboard or plastic drums (glass)
Handling Method:	B Incineration, heat recovery, burning.
Specific Gravity:	01.00
Year:	98
Manifest Tracking Num:	Not reported
Import Ind:	Not reported
Export Ind:	Not reported
Discr Quantity Ind:	Not reported
Discr Type Ind:	Not reported
Discr Residue Ind:	Not reported
Discr Partial Reject Ind:	Not reported
Discr Full Reject Ind:	Not reported

COLONY CLEANERS (Continued) **1004755614**

Manifest Ref Num:	Not reported
Alt Fac RCRA Id:	Not reported
Alt Fac Sign Date:	Not reported
Mgmt Method Type Code:	Not reported
EPA ID:	NY0000115840
Facility Name:	COLONY CLEANERS
Facility Address:	123-04 JAMAICA AVE
Facility City:	QUEENS
Facility Address 2:	Not reported
Country:	USA
County:	QU
Mailing Name:	COLONY CLEANERS
Mailing Contact:	COLONY CLEANERS
Mailing Address:	123-04 JAMAICA AVE
Mailing Address 2:	Not reported
Mailing City:	RICHMOND HILL
Mailing State:	NY
Mailing Zip:	Not reported
Mailing Zip4:	Not reported
Mailing Country:	USA
Mailing Phone:	718-847-0875

Document ID:	NYC7209944
Manifest Status:	Not reported
Trans1 State ID:	NY89930JE
Trans2 State ID:	NJ862T2L
Generator Ship Date:	05/14/2004
Trans1 Recv Date:	05/14/2004
Trans2 Recv Date:	05/21/2004
TSD Site Recv Date:	05/24/2004
Part A Recv Date:	Not reported
Part B Recv Date:	Not reported
Generator EPA ID:	NY0000115840
Trans1 EPA ID:	TXR000050930
Trans2 EPA ID:	Not reported
TSDF ID:	OHD980587
Waste Code:	F002 - HALO SOLV + STILL BOTTOMS FM REC OF SOLV
Quantity:	00195
Units:	P - Pounds
Number of Containers:	001
Container Type:	DF - Fiberboard or plastic drums (glass)
Handling Method:	B Incineration, heat recovery, burning.
Specific Gravity:	01.00
Year:	04
Manifest Tracking Num:	Not reported
Import Ind:	Not reported
Export Ind:	Not reported
Discr Quantity Ind:	Not reported
Discr Type Ind:	Not reported
Discr Residue Ind:	Not reported
Discr Partial Reject Ind:	Not reported
Discr Full Reject Ind:	Not reported
Manifest Ref Num:	Not reported
Alt Fac RCRA Id:	Not reported
Alt Fac Sign Date:	Not reported
Mgmt Method Type Code:	Not reported
EPA ID:	NY0000115840

COLONY CLEANERS (Continued) **1004755614**

Facility Name:	COLONY CLEANERS
Facility Address:	123-04 JAMAICA AVE
Facility City:	QUEENS
Facility Address 2:	Not reported
Country:	USA
County:	QU
Mailing Name:	COLONY CLEANERS
Mailing Contact:	COLONY CLEANERS
Mailing Address:	123-04 JAMAICA AVE
Mailing Address 2:	Not reported
Mailing City:	RICHMOND HILL
Mailing State:	NY
Mailing Zip:	Not reported
Mailing Zip4:	Not reported
Mailing Country:	USA
Mailing Phone:	718-847-0875
Document ID:	NYC3297262
Manifest Status:	Completed copy
Trans1 State ID:	AM6252NY
Trans2 State ID:	Not reported
Generator Ship Date:	941019
Trans1 Recv Date:	941019
Trans2 Recv Date:	Not reported
TSD Site Recv Date:	941019
Part A Recv Date:	Not reported
Part B Recv Date:	941028
Generator EPA ID:	NY0000115840
Trans1 EPA ID:	ILD984908202
Trans2 EPA ID:	Not reported
TSDF ID:	NYD980785760
Waste Code:	F002 - HALO SOLV + STILL BOTTOMS FM REC OF SOLV
Quantity:	00135
Units:	P - Pounds
Number of Containers:	001
Container Type:	DM - Metal drums, barrels
Handling Method:	B Incineration, heat recovery, burning.
Specific Gravity:	100
Year:	94
Manifest Tracking Num:	Not reported
Import Ind:	Not reported
Export Ind:	Not reported
Discr Quantity Ind:	Not reported
Discr Type Ind:	Not reported
Discr Residue Ind:	Not reported
Discr Partial Reject Ind:	Not reported
Discr Full Reject Ind:	Not reported
Manifest Ref Num:	Not reported
Alt Fac RCRA Id:	Not reported
Alt Fac Sign Date:	Not reported
Mgmt Method Type Code:	Not reported
EPA ID:	NY0000115840
Facility Name:	COLONY CLEANERS
Facility Address:	123-04 JAMAICA AVE
Facility City:	QUEENS
Facility Address 2:	Not reported
Country:	USA

COLONY CLEANERS (Continued) **1004755614**

County:	QU
Mailing Name:	COLONY CLEANERS
Mailing Contact:	COLONY CLEANERS
Mailing Address:	123-04 JAMAICA AVE
Mailing Address 2:	Not reported
Mailing City:	RICHMOND HILL
Mailing State:	NY
Mailing Zip:	Not reported
Mailing Zip4:	Not reported
Mailing Country:	USA
Mailing Phone:	718-847-0875
Document ID:	NYC3170766
Manifest Status:	Completed copy
Trans1 State ID:	AM6252NY
Trans2 State ID:	Not reported
Generator Ship Date:	940726
Trans1 Recv Date:	940726
Trans2 Recv Date:	Not reported
TSD Site Recv Date:	940726
Part A Recv Date:	Not reported
Part B Recv Date:	940803
Generator EPA ID:	NY0000115840
Trans1 EPA ID:	ILD984908202
Trans2 EPA ID:	Not reported
TSDF ID:	NYD980785760
Waste Code:	F002 - HALO SOLV + STILL BOTTOMS FM REC OF SOLV
Quantity:	00135
Units:	P - Pounds
Number of Containers:	001
Container Type:	DM - Metal drums, barrels
Handling Method:	B Incineration, heat recovery, burning.
Specific Gravity:	100
Year:	94
Manifest Tracking Num:	Not reported
Import Ind:	Not reported
Export Ind:	Not reported
Discr Quantity Ind:	Not reported
Discr Type Ind:	Not reported
Discr Residue Ind:	Not reported
Discr Partial Reject Ind:	Not reported
Discr Full Reject Ind:	Not reported
Manifest Ref Num:	Not reported
Alt Fac RCRA Id:	Not reported
Alt Fac Sign Date:	Not reported
Mgmt Method Type Code:	Not reported
EPA ID:	NY0000115840
Facility Name:	COLONY CLEANERS
Facility Address:	123-04 JAMAICA AVE
Facility City:	QUEENS
Facility Address 2:	Not reported
Country:	USA
County:	QU
Mailing Name:	COLONY CLEANERS
Mailing Contact:	COLONY CLEANERS
Mailing Address:	123-04 JAMAICA AVE
Mailing Address 2:	Not reported

COLONY CLEANERS (Continued) **1004755614**

Mailing City:	RICHMOND HILL
Mailing State:	NY
Mailing Zip:	Not reported
Mailing Zip4:	Not reported
Mailing Country:	USA
Mailing Phone:	718-847-0875
Document ID:	NYC5558771
Manifest Status:	Not reported
Trans1 State ID:	ILD984908202
Trans2 State ID:	SCD987574647
Generator Ship Date:	03/02/1999
Trans1 Recv Date:	03/02/1999
Trans2 Recv Date:	03/10/1999
TSD Site Recv Date:	03/12/1999
Part A Recv Date:	Not reported
Part B Recv Date:	Not reported
Generator EPA ID:	NY0000115840
Trans1 EPA ID:	OHD980587364
Trans2 EPA ID:	Not reported
TSDF ID:	GF3013NY
Waste Code:	F002 - HALO SOLV + STILL BOTTOMS FM REC OF SOLV
Quantity:	00195
Units:	P - Pounds
Number of Containers:	001
Container Type:	DF - Fiberboard or plastic drums (glass)
Handling Method:	B Incineration, heat recovery, burning.
Specific Gravity:	01.00
Year:	99
Manifest Tracking Num:	Not reported
Import Ind:	Not reported
Export Ind:	Not reported
Discr Quantity Ind:	Not reported
Discr Type Ind:	Not reported
Discr Residue Ind:	Not reported
Discr Partial Reject Ind:	Not reported
Discr Full Reject Ind:	Not reported
Manifest Ref Num:	Not reported
Alt Fac RCRA Id:	Not reported
Alt Fac Sign Date:	Not reported
Mgmt Method Type Code:	Not reported
EPA ID:	NY0000115840
Facility Name:	COLONY CLEANERS
Facility Address:	123-04 JAMAICA AVE
Facility City:	QUEENS
Facility Address 2:	Not reported
Country:	USA
County:	QU
Mailing Name:	COLONY CLEANERS
Mailing Contact:	COLONY CLEANERS
Mailing Address:	123-04 JAMAICA AVE
Mailing Address 2:	Not reported
Mailing City:	RICHMOND HILL
Mailing State:	NY
Mailing Zip:	Not reported
Mailing Zip4:	Not reported
Mailing Country:	USA

COLONY CLEANERS (Continued) **1004755614**

Mailing Phone:	718-847-0875
Document ID:	NYC5881353
Manifest Status:	Not reported
Trans1 State ID:	ILD984908202
Trans2 State ID:	SCD987574647
Generator Ship Date:	08/17/1999
Trans1 Recv Date:	08/17/1999
Trans2 Recv Date:	08/25/1999
TSD Site Recv Date:	08/27/1999
Part A Recv Date:	Not reported
Part B Recv Date:	Not reported
Generator EPA ID:	NY0000115840
Trans1 EPA ID:	OHD980587364
Trans2 EPA ID:	Not reported
TSDF ID:	AM6252NY
Waste Code:	F002 - HALO SOLV + STILL BOTTOMS FM REC OF SOLV
Quantity:	00195
Units:	P - Pounds
Number of Containers:	001
Container Type:	DF - Fiberboard or plastic drums (glass)
Handling Method:	B Incineration, heat recovery, burning.
Specific Gravity:	01.00
Year:	99
Manifest Tracking Num:	Not reported
Import Ind:	Not reported
Export Ind:	Not reported
Discr Quantity Ind:	Not reported
Discr Type Ind:	Not reported
Discr Residue Ind:	Not reported
Discr Partial Reject Ind:	Not reported
Discr Full Reject Ind:	Not reported
Manifest Ref Num:	Not reported
Alt Fac RCRA Id:	Not reported
Alt Fac Sign Date:	Not reported
Mgmt Method Type Code:	Not reported
EPA ID:	NY0000115840
Facility Name:	COLONY CLEANERS
Facility Address:	123-04 JAMAICA AVE
Facility City:	QUEENS
Facility Address 2:	Not reported
Country:	USA
County:	QU
Mailing Name:	COLONY CLEANERS
Mailing Contact:	COLONY CLEANERS
Mailing Address:	123-04 JAMAICA AVE
Mailing Address 2:	Not reported
Mailing City:	RICHMOND HILL
Mailing State:	NY
Mailing Zip:	Not reported
Mailing Zip4:	Not reported
Mailing Country:	USA
Mailing Phone:	718-847-0875
Document ID:	NYC3555426
Manifest Status:	Completed copy
Trans1 State ID:	AM6252NY

COLONY CLEANERS (Continued) **1004755614**

Trans2 State ID:	Not reported
Generator Ship Date:	950405
Trans1 Recv Date:	950405
Trans2 Recv Date:	Not reported
TSD Site Recv Date:	950405
Part A Recv Date:	Not reported
Part B Recv Date:	950414
Generator EPA ID:	NY0000115840
Trans1 EPA ID:	ILD984908202
Trans2 EPA ID:	Not reported
TSDF ID:	NYD980785760
Waste Code:	F002 - HALO SOLV + STILL BOTTOMS FM REC OF SOLV
Quantity:	00195
Units:	P - Pounds
Number of Containers:	001
Container Type:	DM - Metal drums, barrels
Handling Method:	B Incineration, heat recovery, burning.
Specific Gravity:	100
Year:	95
Manifest Tracking Num:	Not reported
Import Ind:	Not reported
Export Ind:	Not reported
Discr Quantity Ind:	Not reported
Discr Type Ind:	Not reported
Discr Residue Ind:	Not reported
Discr Partial Reject Ind:	Not reported
Discr Full Reject Ind:	Not reported
Manifest Ref Num:	Not reported
Alt Fac RCRA Id:	Not reported
Alt Fac Sign Date:	Not reported
Mgmt Method Type Code:	Not reported
EPA ID:	NY0000115840
Facility Name:	COLONY CLEANERS
Facility Address:	123-04 JAMAICA AVE
Facility City:	QUEENS
Facility Address 2:	Not reported
Country:	USA
County:	QU
Mailing Name:	COLONY CLEANERS
Mailing Contact:	COLONY CLEANERS
Mailing Address:	123-04 JAMAICA AVE
Mailing Address 2:	Not reported
Mailing City:	RICHMOND HILL
Mailing State:	NY
Mailing Zip:	Not reported
Mailing Zip4:	Not reported
Mailing Country:	USA
Mailing Phone:	718-847-0875
Document ID:	NYC3417715
Manifest Status:	Completed copy
Trans1 State ID:	AM6252NY
Trans2 State ID:	Not reported
Generator Ship Date:	950111
Trans1 Recv Date:	950111
Trans2 Recv Date:	Not reported
TSD Site Recv Date:	950111

COLONY CLEANERS (Continued) **1004755614**

Part A Recv Date:	950210
Part B Recv Date:	950120
Generator EPA ID:	NY0000115840
Trans1 EPA ID:	ILD984908202
Trans2 EPA ID:	Not reported
TSDF ID:	NYD980785760
Waste Code:	F002 - HALO SOLV + STILL BOTTOMS FM REC OF SOLV
Quantity:	00135
Units:	P - Pounds
Number of Containers:	001
Container Type:	DM - Metal drums, barrels
Handling Method:	B Incineration, heat recovery, burning.
Specific Gravity:	100
Year:	95
Manifest Tracking Num:	Not reported
Import Ind:	Not reported
Export Ind:	Not reported
Discr Quantity Ind:	Not reported
Discr Type Ind:	Not reported
Discr Residue Ind:	Not reported
Discr Partial Reject Ind:	Not reported
Discr Full Reject Ind:	Not reported
Manifest Ref Num:	Not reported
Alt Fac RCRA Id:	Not reported
Alt Fac Sign Date:	Not reported
Mgmt Method Type Code:	Not reported
EPA ID:	NY0000115840
Facility Name:	COLONY CLEANERS
Facility Address:	123-04 JAMAICA AVE
Facility City:	QUEENS
Facility Address 2:	Not reported
Country:	USA
County:	QU
Mailing Name:	COLONY CLEANERS
Mailing Contact:	COLONY CLEANERS
Mailing Address:	123-04 JAMAICA AVE
Mailing Address 2:	Not reported
Mailing City:	RICHMOND HILL
Mailing State:	NY
Mailing Zip:	Not reported
Mailing Zip4:	Not reported
Mailing Country:	USA
Mailing Phone:	718-847-0875

Document ID:	NYC7487381
Manifest Status:	Not reported
Trans1 State ID:	TXR000050930
Trans2 State ID:	NJD071629976
Generator Ship Date:	03/24/2005
Trans1 Recv Date:	03/24/2005
Trans2 Recv Date:	04/01/2005
TSD Site Recv Date:	04/04/2005
Part A Recv Date:	Not reported
Part B Recv Date:	Not reported
Generator EPA ID:	NY0000115840
Trans1 EPA ID:	NY58468JH
Trans2 EPA ID:	DEP03217

COLONY CLEANERS (Continued) **1004755614**

TSDF ID:	OHD980587364
Waste Code:	F002 - HALO SOLV + STILL BOTTOMS FM REC OF SOLV
Quantity:	00100
Units:	P - Pounds
Number of Containers:	001
Container Type:	DF - Fiberboard or plastic drums (glass)
Handling Method:	B Incineration, heat recovery, burning.
Specific Gravity:	01.00
Year:	Not reported
Manifest Tracking Num:	Not reported
Import Ind:	Not reported
Export Ind:	Not reported
Discr Quantity Ind:	Not reported
Discr Type Ind:	Not reported
Discr Residue Ind:	Not reported
Discr Partial Reject Ind:	Not reported
Discr Full Reject Ind:	Not reported
Manifest Ref Num:	Not reported
Alt Fac RCRA Id:	Not reported
Alt Fac Sign Date:	Not reported
Mgmt Method Type Code:	Not reported
EPA ID:	NY0000115840
Facility Name:	COLONY CLEANERS
Facility Address:	123-04 JAMAICA AVE
Facility City:	QUEENS
Facility Address 2:	Not reported
Country:	USA
County:	QU
Mailing Name:	COLONY CLEANERS
Mailing Contact:	COLONY CLEANERS
Mailing Address:	123-04 JAMAICA AVE
Mailing Address 2:	Not reported
Mailing City:	RICHMOND HILL
Mailing State:	NY
Mailing Zip:	Not reported
Mailing Zip4:	Not reported
Mailing Country:	USA
Mailing Phone:	718-847-0875
Document ID:	NYC6802514
Manifest Status:	Not reported
Trans1 State ID:	SCR000075150
Trans2 State ID:	NJD071679976
Generator Ship Date:	05/22/2002
Trans1 Recv Date:	05/22/2002
Trans2 Recv Date:	05/24/2002
TSD Site Recv Date:	05/24/2002
Part A Recv Date:	Not reported
Part B Recv Date:	Not reported
Generator EPA ID:	NY0000115840
Trans1 EPA ID:	OHD980587364
Trans2 EPA ID:	Not reported
TSDF ID:	NYGF1411
Waste Code:	F002 - HALO SOLV + STILL BOTTOMS FM REC OF SOLV
Quantity:	00195
Units:	P - Pounds
Number of Containers:	001

COLONY CLEANERS (Continued) **1004755614**

Container Type:	DF - Fiberboard or plastic drums (glass)
Handling Method:	B Incineration, heat recovery, burning.
Specific Gravity:	01.00
Year:	02
Manifest Tracking Num:	Not reported
Import Ind:	Not reported
Export Ind:	Not reported
Discr Quantity Ind:	Not reported
Discr Type Ind:	Not reported
Discr Residue Ind:	Not reported
Discr Partial Reject Ind:	Not reported
Discr Full Reject Ind:	Not reported
Manifest Ref Num:	Not reported
Alt Fac RCRA Id:	Not reported
Alt Fac Sign Date:	Not reported
Mgmt Method Type Code:	Not reported
EPA ID:	NY0000115840
Facility Name:	COLONY CLEANERS
Facility Address:	123-04 JAMAICA AVE
Facility City:	QUEENS
Facility Address 2:	Not reported
Country:	USA
County:	QU
Mailing Name:	COLONY CLEANERS
Mailing Contact:	COLONY CLEANERS
Mailing Address:	123-04 JAMAICA AVE
Mailing Address 2:	Not reported
Mailing City:	RICHMOND HILL
Mailing State:	NY
Mailing Zip:	Not reported
Mailing Zip4:	Not reported
Mailing Country:	USA
Mailing Phone:	718-847-0875
Document ID:	NYC3574438
Manifest Status:	Completed copy
Trans1 State ID:	AM6252NY
Trans2 State ID:	Not reported
Generator Ship Date:	950623
Trans1 Recv Date:	950623
Trans2 Recv Date:	Not reported
TSD Site Recv Date:	950623
Part A Recv Date:	Not reported
Part B Recv Date:	950706
Generator EPA ID:	NY0000115840
Trans1 EPA ID:	ILD984908202
Trans2 EPA ID:	Not reported
TSDF ID:	NYD980785760
Waste Code:	F002 - HALO SOLV + STILL BOTTOMS FM REC OF SOLV
Quantity:	00195
Units:	P - Pounds
Number of Containers:	001
Container Type:	DF - Fiberboard or plastic drums (glass)
Handling Method:	B Incineration, heat recovery, burning.
Specific Gravity:	100
Year:	95
Manifest Tracking Num:	Not reported

COLONY CLEANERS (Continued) **1004755614**

Import Ind:	Not reported
Export Ind:	Not reported
Discr Quantity Ind:	Not reported
Discr Type Ind:	Not reported
Discr Residue Ind:	Not reported
Discr Partial Reject Ind:	Not reported
Discr Full Reject Ind:	Not reported
Manifest Ref Num:	Not reported
Alt Fac RCRA Id:	Not reported
Alt Fac Sign Date:	Not reported
Mgmt Method Type Code:	Not reported
EPA ID:	NY0000115840
Facility Name:	COLONY CLEANERS
Facility Address:	123-04 JAMAICA AVE
Facility City:	QUEENS
Facility Address 2:	Not reported
Country:	USA
County:	QU
Mailing Name:	COLONY CLEANERS
Mailing Contact:	COLONY CLEANERS
Mailing Address:	123-04 JAMAICA AVE
Mailing Address 2:	Not reported
Mailing City:	RICHMOND HILL
Mailing State:	NY
Mailing Zip:	Not reported
Mailing Zip4:	Not reported
Mailing Country:	USA
Mailing Phone:	718-847-0875
Document ID:	NYC6116095
Manifest Status:	Not reported
Trans1 State ID:	ILD984908202
Trans2 State ID:	SCR000074591
Generator Ship Date:	02/01/2000
Trans1 Recv Date:	02/01/2000
Trans2 Recv Date:	02/09/2000
TSD Site Recv Date:	02/11/2000
Part A Recv Date:	Not reported
Part B Recv Date:	Not reported
Generator EPA ID:	NY0000115840
Trans1 EPA ID:	OHD980587364
Trans2 EPA ID:	Not reported
TSDF ID:	AM6252NY
Waste Code:	F002 - HALO SOLV + STILL BOTTOMS FM REC OF SOLV
Quantity:	00195
Units:	P - Pounds
Number of Containers:	001
Container Type:	DF - Fiberboard or plastic drums (glass)
Handling Method:	B Incineration, heat recovery, burning.
Specific Gravity:	01.00
Year:	00
Manifest Tracking Num:	Not reported
Import Ind:	Not reported
Export Ind:	Not reported
Discr Quantity Ind:	Not reported
Discr Type Ind:	Not reported
Discr Residue Ind:	Not reported

COLONY CLEANERS (Continued) **1004755614**

Discr Partial Reject Ind:	Not reported
Discr Full Reject Ind:	Not reported
Manifest Ref Num:	Not reported
Alt Fac RCRA Id:	Not reported
Alt Fac Sign Date:	Not reported
Mgmt Method Type Code:	Not reported
EPA ID:	NY0000115840
Facility Name:	COLONY CLEANERS
Facility Address:	123-04 JAMAICA AVE
Facility City:	QUEENS
Facility Address 2:	Not reported
Country:	USA
County:	QU
Mailing Name:	COLONY CLEANERS
Mailing Contact:	COLONY CLEANERS
Mailing Address:	123-04 JAMAICA AVE
Mailing Address 2:	Not reported
Mailing City:	RICHMOND HILL
Mailing State:	NY
Mailing Zip:	Not reported
Mailing Zip4:	Not reported
Mailing Country:	USA
Mailing Phone:	718-847-0875

Document ID:	NYC3796694
Manifest Status:	Completed copy
Trans1 State ID:	AM6252
Trans2 State ID:	Not reported
Generator Ship Date:	951213
Trans1 Recv Date:	951213
Trans2 Recv Date:	Not reported
TSD Site Recv Date:	951213
Part A Recv Date:	Not reported
Part B Recv Date:	951221
Generator EPA ID:	NY0000115840
Trans1 EPA ID:	ILD984908202
Trans2 EPA ID:	Not reported
TSDF ID:	NYD980785760
Waste Code:	F002 - HALO SOLV + STILL BOTTOMS FM REC OF SOLV
Quantity:	00195
Units:	P - Pounds
Number of Containers:	001
Container Type:	DM - Metal drums, barrels
Handling Method:	B Incineration, heat recovery, burning.
Specific Gravity:	100
Year:	95
Manifest Tracking Num:	Not reported
Import Ind:	Not reported
Export Ind:	Not reported
Discr Quantity Ind:	Not reported
Discr Type Ind:	Not reported
Discr Residue Ind:	Not reported
Discr Partial Reject Ind:	Not reported
Discr Full Reject Ind:	Not reported
Manifest Ref Num:	Not reported
Alt Fac RCRA Id:	Not reported
Alt Fac Sign Date:	Not reported

COLONY CLEANERS (Continued) **1004755614**

Mgmt Method Type Code:	Not reported
EPA ID:	NY0000115840
Facility Name:	COLONY CLEANERS
Facility Address:	123-04 JAMAICA AVE
Facility City:	QUEENS
Facility Address 2:	Not reported
Country:	USA
County:	QU
Mailing Name:	COLONY CLEANERS
Mailing Contact:	COLONY CLEANERS
Mailing Address:	123-04 JAMAICA AVE
Mailing Address 2:	Not reported
Mailing City:	RICHMOND HILL
Mailing State:	NY
Mailing Zip:	Not reported
Mailing Zip4:	Not reported
Mailing Country:	USA
Mailing Phone:	718-847-0875

Click this hyperlink while viewing on your computer to access
9 additional NY_MANIFEST: record(s) in the EDR Site Report.

AB125 **COLONY CLEANERS** **DRYCLEANERS** **S106436539**
WNW **123-04 JAMAICA AVENUE** **N/A**
1/4-1/2 **RICHMND HL., NY 11418**
1390 ft.

Site 2 of 2 in cluster AB

Relative: Higher

Actual: 64 ft.

DRYCLEANERS:

Facility ID:	2-6307-01084
Region:	QUEENS

AC126 **LOT 11,TAXBLOCK 9281** **E DESIGNATION** **S108076824**
North **129-10 HILLSIDE AVENUE** **N/A**
1/4-1/2 **QUEENS, NY 11418**
1408 ft.

Site 1 of 2 in cluster AC

Relative: Higher

Actual: 67 ft.

E DESIGNATION:

Tax Lot(s):	11
E-No:	E-140
Effective Date:	2/2/2005
Satisfaction Date:	Not reported
Ceqr Number:	05DCP029Q
Ulurp Number:	050153 ZMQ
Zoning Map No:	14b, 14d
Description:	Underground Gasoline Storage Tanks* Testing Protocol
Description 2:	Not reported
Borough Code:	QN
Community District:	409
Census Tract:	142.01
Census Block:	1000
School District:	28
City Council District:	29
Fire Company:	E298
Health Area:	45

LOT 11,TAXBLOCK 9281 (Continued) **S108076824**

Police Precinct:	102
Zone District 1:	R6
Zone District 2:	Not reported
Commercial Overlay1:	C2-3
Commercial Overlay2:	Not reported
Special Purpose District1:	Not reported
Special Purpose District2:	Not reported
All Components1:	C2-3/R6
All Components2:	Not reported
Split Boundary Indicator:	N
Building Class:	E9
Land Use Category:	06
Number of Easements:	0
Owner, Type of Code:	P
Owner Name:	H&P REALTY CO.
Lot Area:	000017263
Total Building Floor Area:	00000014793
Commercial Floor Area:	00000014793
Office Floor Area:	00000000000
Retail Floor Area:	00000000000
Garage Floor Area:	00000000000
Storage Floor Area:	00000009393
Factory Floor Area:	00000000000
Other Floor Area:	00000005400
Floor Area,Total Bld Source Code:	7
Number of Buildings:	00001
Number of Floors:	001.00
Residential Units:	00000
Non and Residential Units:	00001
Lot Frontage:	0101.42
Lot Depth:	0180.33
Building Frontage:	0093.00
Building Depth:	0101.00
Proximity Code:	0
Irregular Lot Code:	Y
Lot Type:	5
Basement Type Grade:	5
Land Assessed Value:	00000159300
Total Assessed Value:	00000318600
Land Exempt Value:	00000000000
Total Exempt Value:	00000000000
Year Built:	1930
Year Built Code:	Not reported
Year Altered1:	0000
Year Altered2:	0000
Historic District Name:	Not reported
Landmark Name:	Not reported
Built Floor Area Ratio-Far:	0000.86
Maximum Allowable Far:	02.43
Borough Code:	4
Borough Tax Block And Lot:	4092810011
Condominium Number:	00000
Census Tract 2:	014201
X Coordinate:	1033323
Y Coordinate:	0195503
Zoning Map:	14B
Sanborn Map:	406 007

LOT 11,TAXBLOCK 9281 (Continued) **S108076824**

Tax Map:	44002
E Designation No:	E-140
Date of RPAD Data:	11/2005
Date of DCAS Data:	01/2006
Date of Zoning Data:	11/2005
Date of Major Property Data:	11/2005
Date of Landmark Data:	12/2005
Date of Base Map Data:	01/2006
Date of Mass Appraisal Data:	11/2005
Date of Political and Adm Data:	08/2005
Pluto-Base Map Indicator:	1
Tax Lot(s):	11
E-No:	E-140
Effective Date:	2/2/2005
Satisfaction Date:	Not reported
Ceqr Number:	05DCP029Q
Ulurp Number:	050153 ZMQ
Zoning Map No:	14b, 14d
Description:	Window Wall Attenuation & Alternate Ventilation
Description 2:	Not reported
Borough Code:	QN
Community District:	409
Census Tract:	142.01
Census Block:	1000
School District:	28
City Council District:	29
Fire Company:	E298
Health Area:	45
Police Precinct:	102
Zone District 1:	R6
Zone District 2:	Not reported
Commercial Overlay1:	C2-3
Commercial Overlay2:	Not reported
Special Purpose District1:	Not reported
Special Purpose District2:	Not reported
All Components1:	C2-3/R6
All Components2:	Not reported
Split Boundary Indicator:	N
Building Class:	E9
Land Use Category:	06
Number of Easements:	0
Owner, Type of Code:	P
Owner Name:	H&P REALTY CO.
Lot Area:	000017263
Total Building Floor Area:	00000014793
Commercial Floor Area:	00000014793
Office Floor Area:	00000000000
Retail Floor Area:	00000000000
Garage Floor Area:	00000000000
Storage Floor Area:	00000009393
Factory Floor Area:	00000000000
Other Floor Area:	00000005400
Floor Area,Total Bld Source Code:	7
Number of Buildings:	00001
Number of Floors:	001.00
Residential Units:	00000

LOT 11,TAXBLOCK 9281 (Continued) **S108076824**

Non and Residential Units:	00001
Lot Frontage:	0101.42
Lot Depth:	0180.33
Building Frontage:	0093.00
Building Depth:	0101.00
Proximity Code:	0
Irregular Lot Code:	Y
Lot Type:	5
Basement Type Grade:	5
Land Assessed Value:	00000159300
Total Assessed Value:	00000318600
Land Exempt Value:	00000000000
Total Exempt Value:	00000000000
Year Built:	1930
Year Built Code:	Not reported
Year Altered1:	0000
Year Altered2:	0000
Historic District Name:	Not reported
Landmark Name:	Not reported
Built Floor Area Ratio-Far:	0000.86
Maximum Allowable Far:	02.43
Borough Code:	4
Borough Tax Block And Lot:	4092810011
Condominium Number:	00000
Census Tract 2:	014201
X Coordinate:	1033323
Y Coordinate:	0195503
Zoning Map:	14B
Sanborn Map:	406 007
Tax Map:	44002
E Designation No:	E-140
Date of RPAD Data:	11/2005
Date of DCAS Data:	01/2006
Date of Zoning Data:	11/2005
Date of Major Property Data:	11/2005
Date of Landmark Data:	12/2005
Date of Base Map Data:	01/2006
Date of Mass Appraisal Data:	11/2005
Date of Political and Adm Data:	08/2005
Pluto-Base Map Indicator:	1

---

127 **DIEHL & SONS INC** **RCRA-SQG** **1000554069**
SSE **129-01 ATLANTIC AVENUE** **FINDS** **NYD986965234**
1/4-1/2 **RICHMOND HILL, NY 11418** **NY MANIFEST**
1413 ft.

Relative:
Lower

Actual:
54 ft.

DIEHL & SONS INC (Continued) **1000554069**

RCRAInfo:
Owner: ROBERT AUSTIN
(212) 555-1212
EPA ID: NYD986965234
Contact: DOUGLAS AUSTIN
(718) 846-8150
Classification: Small Quantity Generator
TSDF Activities: Not reported

Violation Status: No violations found

FINDS:
Other Pertinent Environmental Activity Identified at Site

NJ-NJEMS (New Jersey - New Jersey Environmental Management System). The Department of Environmental Protection (NJDEP) manages large databases of environmental information in this integrated system.

FIS (New York - Facility Information System) is New York's Department of Environmental Conservation (DEC) information system for tracking environmental facility information found across the State.

RCRAInfo is a national information system that supports the Resource Conservation and Recovery Act (RCRA) program through the tracking of events and activities related to facilities that generate, transport, and treat, store, or dispose of hazardous waste. RCRAInfo allows RCRA program staff to track the notification, permit, compliance, and corrective action activities required under RCRA.

NY MANIFEST:

Document ID:	NYC6341657
Manifest Status:	Not reported
Trans1 State ID:	SCR000075150
Trans2 State ID:	SCR000074591
Generator Ship Date:	01/17/2001
Trans1 Recv Date:	01/17/2001
Trans2 Recv Date:	01/23/2001
TSD Site Recv Date:	01/23/2001
Part A Recv Date:	Not reported
Part B Recv Date:	Not reported
Generator EPA ID:	NYD986965234
Trans1 EPA ID:	NYD000708198
Trans2 EPA ID:	Not reported
TSDF ID:	NYAP6277
Waste Code:	D001 - NON-LISTED IGNITABLE WASTES
Quantity:	00010
Units:	G - Gallons (liquids only)* (8.3 pounds)
Number of Containers:	002
Container Type:	DF - Fiberboard or plastic drums (glass)
Handling Method:	R Material recovery of more than 75 percent of the total material.
Specific Gravity:	01.00
Waste Code:	D001 - NON-LISTED IGNITABLE WASTES
Quantity:	00026
Units:	G - Gallons (liquids only)* (8.3 pounds)

DIEHL & SONS INC (Continued) **1000554069**

Number of Containers:	001
Container Type:	DM - Metal drums, barrels
Handling Method:	R Material recovery of more than 75 percent of the total material.
Specific Gravity:	01.00
Waste Code:	D039 - TETRACHLOROETHYLENE 0.73 MG/L TCLP
Quantity:	00010
Units:	G - Gallons (liquids only)* (8.3 pounds)
Number of Containers:	002
Container Type:	DF - Fiberboard or plastic drums (glass)
Handling Method:	T Chemical, physical, or biological treatment.
Specific Gravity:	01.00
Year:	01
Manifest Tracking Num:	Not reported
Import Ind:	Not reported
Export Ind:	Not reported
Discr Quantity Ind:	Not reported
Discr Type Ind:	Not reported
Discr Residue Ind:	Not reported
Discr Partial Reject Ind:	Not reported
Discr Full Reject Ind:	Not reported
Manifest Ref Num:	Not reported
Alt Fac RCRA Id:	Not reported
Alt Fac Sign Date:	Not reported
Mgmt Method Type Code:	Not reported
EPA ID:	NYD986965234
Facility Name:	DIEHLS WORLD TRUCK
Facility Address:	129-01 ATLANTIC AVE
Facility City:	RICHMOND HILL
Facility Address 2:	Not reported
Country:	USA
County:	QU
Mailing Name:	DIEHLS WORLD TRUCK
Mailing Contact:	KENNETH LAMBERT
Mailing Address:	129-01 ATLANTIC AVE
Mailing Address 2:	Not reported
Mailing City:	RICHMOND HILL
Mailing State:	NY
Mailing Zip:	Not reported
Mailing Zip4:	3303
Mailing Country:	USA
Mailing Phone:	718-846-8150
Document ID:	NYC5813201
Manifest Status:	Not reported
Trans1 State ID:	SCR000075150
Trans2 State ID:	SCR000074591
Generator Ship Date:	03/29/2001
Trans1 Recv Date:	03/29/2001
Trans2 Recv Date:	04/02/2001
TSD Site Recv Date:	04/02/2001
Part A Recv Date:	Not reported
Part B Recv Date:	Not reported
Generator EPA ID:	NYD986965234
Trans1 EPA ID:	NYD000708198
Trans2 EPA ID:	Not reported
TSDF ID:	NYAP6277
Waste Code:	D001 - NON-LISTED IGNITABLE WASTES

DIEHL & SONS INC (Continued) **1000554069**

Quantity:	00010
Units:	G - Gallons (liquids only)* (8.3 pounds)
Number of Containers:	002
Container Type:	DF - Fiberboard or plastic drums (glass)
Handling Method:	R Material recovery of more than 75 percent of the total material.
Specific Gravity:	01.00
Waste Code:	D001 - NON-LISTED IGNITABLE WASTES
Quantity:	00027
Units:	G - Gallons (liquids only)* (8.3 pounds)
Number of Containers:	001
Container Type:	DM - Metal drums, barrels
Handling Method:	R Material recovery of more than 75 percent of the total material.
Specific Gravity:	01.00
Waste Code:	D030 - 2,4-DINITROTOLUENE 0.13 MG/L TCLP
Quantity:	00010
Units:	G - Gallons (liquids only)* (8.3 pounds)
Number of Containers:	002
Container Type:	DF - Fiberboard or plastic drums (glass)
Handling Method:	T Chemical, physical, or biological treatment.
Specific Gravity:	01.00
Year:	01
Manifest Tracking Num:	Not reported
Import Ind:	Not reported
Export Ind:	Not reported
Discr Quantity Ind:	Not reported
Discr Type Ind:	Not reported
Discr Residue Ind:	Not reported
Discr Partial Reject Ind:	Not reported
Discr Full Reject Ind:	Not reported
Manifest Ref Num:	Not reported
Alt Fac RCRA Id:	Not reported
Alt Fac Sign Date:	Not reported
Mgmt Method Type Code:	Not reported
EPA ID:	NYD986965234
Facility Name:	DIEHLS WORLD TRUCK
Facility Address:	129-01 ATLANTIC AVE
Facility City:	RICHMOND HILL
Facility Address 2:	Not reported
Country:	USA
County:	QU
Mailing Name:	DIEHLS WORLD TRUCK
Mailing Contact:	KENNETH LAMBERT
Mailing Address:	129-01 ATLANTIC AVE
Mailing Address 2:	Not reported
Mailing City:	RICHMOND HILL
Mailing State:	NY
Mailing Zip:	Not reported
Mailing Zip4:	3303
Mailing Country:	USA
Mailing Phone:	718-846-8150
Document ID:	NYC6963197
Manifest Status:	Not reported
Trans1 State ID:	TXR000050930
Trans2 State ID:	Not reported
Generator Ship Date:	12/17/2003
Trans1 Recv Date:	12/17/2003

DIEHL & SONS INC (Continued) **1000554069**

Trans2 Recv Date:	Not reported
TSD Site Recv Date:	12/22/2003
Part A Recv Date:	Not reported
Part B Recv Date:	Not reported
Generator EPA ID:	NYD986965234
Trans1 EPA ID:	NYD000708198
Trans2 EPA ID:	Not reported
TSDF ID:	NY89930JE
Waste Code:	D001 - NON-LISTED IGNITABLE WASTES
Quantity:	00005
Units:	G - Gallons (liquids only)* (8.3 pounds)
Number of Containers:	001
Container Type:	DM - Metal drums, barrels
Handling Method:	T Chemical, physical, or biological treatment.
Specific Gravity:	01.00
Waste Code:	D001 - NON-LISTED IGNITABLE WASTES
Quantity:	00024
Units:	G - Gallons (liquids only)* (8.3 pounds)
Number of Containers:	001
Container Type:	DM - Metal drums, barrels
Handling Method:	T Chemical, physical, or biological treatment.
Specific Gravity:	01.00
Year:	03
Manifest Tracking Num:	Not reported
Import Ind:	Not reported
Export Ind:	Not reported
Discr Quantity Ind:	Not reported
Discr Type Ind:	Not reported
Discr Residue Ind:	Not reported
Discr Partial Reject Ind:	Not reported
Discr Full Reject Ind:	Not reported
Manifest Ref Num:	Not reported
Alt Fac RCRA Id:	Not reported
Alt Fac Sign Date:	Not reported
Mgmt Method Type Code:	Not reported
EPA ID:	NYD986965234
Facility Name:	DIEHLS WORLD TRUCK
Facility Address:	129-01 ATLANTIC AVE
Facility City:	RICHMOND HILL
Facility Address 2:	Not reported
Country:	USA
County:	QU
Mailing Name:	DIEHLS WORLD TRUCK
Mailing Contact:	KENNETH LAMBERT
Mailing Address:	129-01 ATLANTIC AVE
Mailing Address 2:	Not reported
Mailing City:	RICHMOND HILL
Mailing State:	NY
Mailing Zip:	Not reported
Mailing Zip4:	3303
Mailing Country:	USA
Mailing Phone:	718-846-8150
Document ID:	NYC6972491
Manifest Status:	Not reported
Trans1 State ID:	TXR000050930
Trans2 State ID:	Not reported

DIEHL & SONS INC (Continued) **1000554069**

Generator Ship Date:	01/27/2003
Trans1 Recv Date:	01/27/2003
Trans2 Recv Date:	Not reported
TSD Site Recv Date:	01/29/2003
Part A Recv Date:	Not reported
Part B Recv Date:	Not reported
Generator EPA ID:	NYD986965234
Trans1 EPA ID:	NYD000708198
Trans2 EPA ID:	Not reported
TSDF ID:	NYAP6277
Waste Code:	D001 - NON-LISTED IGNITABLE WASTES
Quantity:	00005
Units:	G - Gallons (liquids only)* (8.3 pounds)
Number of Containers:	001
Container Type:	DF - Fiberboard or plastic drums (glass)
Handling Method:	R Material recovery of more than 75 percent of the total material.
Specific Gravity:	01.00
Waste Code:	D001 - NON-LISTED IGNITABLE WASTES
Quantity:	00026
Units:	G - Gallons (liquids only)* (8.3 pounds)
Number of Containers:	001
Container Type:	DM - Metal drums, barrels
Handling Method:	R Material recovery of more than 75 percent of the total material.
Specific Gravity:	01.00
Waste Code:	D039 - TETRACHLOROETHYLENE 0.73 MG/L TCLP
Quantity:	00010
Units:	G - Gallons (liquids only)* (8.3 pounds)
Number of Containers:	002
Container Type:	DF - Fiberboard or plastic drums (glass)
Handling Method:	T Chemical, physical, or biological treatment.
Specific Gravity:	01.00
Year:	03
Manifest Tracking Num:	Not reported
Import Ind:	Not reported
Export Ind:	Not reported
Discr Quantity Ind:	Not reported
Discr Type Ind:	Not reported
Discr Residue Ind:	Not reported
Discr Partial Reject Ind:	Not reported
Discr Full Reject Ind:	Not reported
Manifest Ref Num:	Not reported
Alt Fac RCRA Id:	Not reported
Alt Fac Sign Date:	Not reported
Mgmt Method Type Code:	Not reported
EPA ID:	NYD986965234
Facility Name:	DIEHLS WORLD TRUCK
Facility Address:	129-01 ATLANTIC AVE
Facility City:	RICHMOND HILL
Facility Address 2:	Not reported
Country:	USA
County:	QU
Mailing Name:	DIEHLS WORLD TRUCK
Mailing Contact:	KENNETH LAMBERT
Mailing Address:	129-01 ATLANTIC AVE
Mailing Address 2:	Not reported
Mailing City:	RICHMOND HILL
Mailing State:	NY

DIEHL & SONS INC (Continued) **1000554069**

Mailing Zip:	Not reported
Mailing Zip4:	3303
Mailing Country:	USA
Mailing Phone:	718-846-8150
Document ID:	NYC7080131
Manifest Status:	Not reported
Trans1 State ID:	TXR000050930
Trans2 State ID:	Not reported
Generator Ship Date:	06/27/2003
Trans1 Recv Date:	06/27/2003
Trans2 Recv Date:	Not reported
TSD Site Recv Date:	07/02/2003
Part A Recv Date:	Not reported
Part B Recv Date:	Not reported
Generator EPA ID:	NYD986965234
Trans1 EPA ID:	NYD000708198
Trans2 EPA ID:	Not reported
TSDF ID:	NYAP6277
Waste Code:	D001 - NON-LISTED IGNITABLE WASTES
Quantity:	00005
Units:	G - Gallons (liquids only)* (8.3 pounds)
Number of Containers:	001
Container Type:	DF - Fiberboard or plastic drums (glass)
Handling Method:	R Material recovery of more than 75 percent of the total material.
Specific Gravity:	01.00
Waste Code:	D001 - NON-LISTED IGNITABLE WASTES
Quantity:	00024
Units:	G - Gallons (liquids only)* (8.3 pounds)
Number of Containers:	001
Container Type:	DM - Metal drums, barrels
Handling Method:	R Material recovery of more than 75 percent of the total material.
Specific Gravity:	01.00
Waste Code:	D039 - TETRACHLOROETHYLENE 0.73 MG/L TCLP
Quantity:	00010
Units:	G - Gallons (liquids only)* (8.3 pounds)
Number of Containers:	002
Container Type:	DF - Fiberboard or plastic drums (glass)
Handling Method:	T Chemical, physical, or biological treatment.
Specific Gravity:	01.00
Year:	03
Manifest Tracking Num:	Not reported
Import Ind:	Not reported
Export Ind:	Not reported
Discr Quantity Ind:	Not reported
Discr Type Ind:	Not reported
Discr Residue Ind:	Not reported
Discr Partial Reject Ind:	Not reported
Discr Full Reject Ind:	Not reported
Manifest Ref Num:	Not reported
Alt Fac RCRA Id:	Not reported
Alt Fac Sign Date:	Not reported
Mgmt Method Type Code:	Not reported
EPA ID:	NYD986965234
Facility Name:	DIEHLS WORLD TRUCK
Facility Address:	129-01 ATLANTIC AVE
Facility City:	RICHMOND HILL

DIEHL & SONS INC (Continued) **1000554069**

Facility Address 2:	Not reported
Country:	USA
County:	QU
Mailing Name:	DIEHLS WORLD TRUCK
Mailing Contact:	KENNETH LAMBERT
Mailing Address:	129-01 ATLANTIC AVE
Mailing Address 2:	Not reported
Mailing City:	RICHMOND HILL
Mailing State:	NY
Mailing Zip:	Not reported
Mailing Zip4:	3303
Mailing Country:	USA
Mailing Phone:	718-846-8150
Document ID:	NYC7076610
Manifest Status:	Not reported
Trans1 State ID:	TXR000050930
Trans2 State ID:	Not reported
Generator Ship Date:	07/22/2003
Trans1 Recv Date:	07/22/2003
Trans2 Recv Date:	Not reported
TSD Site Recv Date:	07/28/2003
Part A Recv Date:	Not reported
Part B Recv Date:	Not reported
Generator EPA ID:	NYD986965234
Trans1 EPA ID:	NYD000708198
Trans2 EPA ID:	Not reported
TSDF ID:	NYAP6277
Waste Code:	D001 - NON-LISTED IGNITABLE WASTES
Quantity:	00005
Units:	G - Gallons (liquids only)* (8.3 pounds)
Number of Containers:	001
Container Type:	DF - Fiberboard or plastic drums (glass)
Handling Method:	R Material recovery of more than 75 percent of the total material.
Specific Gravity:	01.00
Waste Code:	D001 - NON-LISTED IGNITABLE WASTES
Quantity:	00023
Units:	G - Gallons (liquids only)* (8.3 pounds)
Number of Containers:	001
Container Type:	DM - Metal drums, barrels
Handling Method:	R Material recovery of more than 75 percent of the total material.
Specific Gravity:	01.00
Waste Code:	D039 - TETRACHLOROETHYLENE 0.73 MG/L TCLP
Quantity:	00010
Units:	G - Gallons (liquids only)* (8.3 pounds)
Number of Containers:	002
Container Type:	DF - Fiberboard or plastic drums (glass)
Handling Method:	T Chemical, physical, or biological treatment.
Specific Gravity:	01.00
Year:	03
Manifest Tracking Num:	Not reported
Import Ind:	Not reported
Export Ind:	Not reported
Discr Quantity Ind:	Not reported
Discr Type Ind:	Not reported
Discr Residue Ind:	Not reported
Discr Partial Reject Ind:	Not reported

DIEHL & SONS INC (Continued) **1000554069**

Discr Full Reject Ind:	Not reported
Manifest Ref Num:	Not reported
Alt Fac RCRA Id:	Not reported
Alt Fac Sign Date:	Not reported
Mgmt Method Type Code:	Not reported
EPA ID:	NYD986965234
Facility Name:	DIEHLS WORLD TRUCK
Facility Address:	129-01 ATLANTIC AVE
Facility City:	RICHMOND HILL
Facility Address 2:	Not reported
Country:	USA
County:	QU
Mailing Name:	DIEHLS WORLD TRUCK
Mailing Contact:	KENNETH LAMBERT
Mailing Address:	129-01 ATLANTIC AVE
Mailing Address 2:	Not reported
Mailing City:	RICHMOND HILL
Mailing State:	NY
Mailing Zip:	Not reported
Mailing Zip4:	3303
Mailing Country:	USA
Mailing Phone:	718-846-8150

Document ID:	NYC4732053
Manifest Status:	Completed copy
Trans1 State ID:	NYGF4332
Trans2 State ID:	Not reported
Generator Ship Date:	970512
Trans1 Recv Date:	970512
Trans2 Recv Date:	Not reported
TSD Site Recv Date:	970514
Part A Recv Date:	Not reported
Part B Recv Date:	970522
Generator EPA ID:	NYD986965234
Trans1 EPA ID:	ILD984908202
Trans2 EPA ID:	Not reported
TSDF ID:	NYD000708198
Waste Code:	D001 - NON-LISTED IGNITABLE WASTES
Quantity:	00005
Units:	G - Gallons (liquids only)* (8.3 pounds)
Number of Containers:	001
Container Type:	DF - Fiberboard or plastic drums (glass)
Handling Method:	R Material recovery of more than 75 percent of the total material.
Specific Gravity:	100
Waste Code:	Not reported
Quantity:	00017
Units:	G - Gallons (liquids only)* (8.3 pounds)
Number of Containers:	001
Container Type:	DM - Metal drums, barrels
Handling Method:	R Material recovery of more than 75 percent of the total material.
Specific Gravity:	100
Waste Code:	Not reported
Quantity:	00005
Units:	G - Gallons (liquids only)* (8.3 pounds)
Number of Containers:	001
Container Type:	DF - Fiberboard or plastic drums (glass)
Handling Method:	T Chemical, physical, or biological treatment.

DIEHL & SONS INC (Continued) **1000554069**

Specific Gravity:	100
Year:	97
Manifest Tracking Num:	Not reported
Import Ind:	Not reported
Export Ind:	Not reported
Discr Quantity Ind:	Not reported
Discr Type Ind:	Not reported
Discr Residue Ind:	Not reported
Discr Partial Reject Ind:	Not reported
Discr Full Reject Ind:	Not reported
Manifest Ref Num:	Not reported
Alt Fac RCRA Id:	Not reported
Alt Fac Sign Date:	Not reported
Mgmt Method Type Code:	Not reported
EPA ID:	NYD986965234
Facility Name:	DIEHLS WORLD TRUCK
Facility Address:	129-01 ATLANTIC AVE
Facility City:	RICHMOND HILL
Facility Address 2:	Not reported
Country:	USA
County:	QU
Mailing Name:	DIEHLS WORLD TRUCK
Mailing Contact:	KENNETH LAMBERT
Mailing Address:	129-01 ATLANTIC AVE
Mailing Address 2:	Not reported
Mailing City:	RICHMOND HILL
Mailing State:	NY
Mailing Zip:	Not reported
Mailing Zip4:	3303
Mailing Country:	USA
Mailing Phone:	718-846-8150

Document ID:	NYC4450465
Manifest Status:	Completed copy
Trans1 State ID:	NYJU4819
Trans2 State ID:	Not reported
Generator Ship Date:	970120
Trans1 Recv Date:	970120
Trans2 Recv Date:	Not reported
TSD Site Recv Date:	970122
Part A Recv Date:	Not reported
Part B Recv Date:	970203
Generator EPA ID:	NYD986965234
Trans1 EPA ID:	ILD984908202
Trans2 EPA ID:	Not reported
TSDF ID:	NYD000708198
Waste Code:	D001 - NON-LISTED IGNITABLE WASTES
Quantity:	00005
Units:	G - Gallons (liquids only)* (8.3 pounds)
Number of Containers:	001
Container Type:	DF - Fiberboard or plastic drums (glass)
Handling Method:	R Material recovery of more than 75 percent of the total material.
Specific Gravity:	100
Waste Code:	Not reported
Quantity:	00017
Units:	G - Gallons (liquids only)* (8.3 pounds)
Number of Containers:	001

DIEHL & SONS INC (Continued) **1000554069**

Container Type:	DM - Metal drums, barrels
Handling Method:	R Material recovery of more than 75 percent of the total material.
Specific Gravity:	100
Waste Code:	Not reported
Quantity:	00005
Units:	G - Gallons (liquids only)* (8.3 pounds)
Number of Containers:	001
Container Type:	DF - Fiberboard or plastic drums (glass)
Handling Method:	R Material recovery of more than 75 percent of the total material.
Specific Gravity:	100
Year:	97
Manifest Tracking Num:	Not reported
Import Ind:	Not reported
Export Ind:	Not reported
Discr Quantity Ind:	Not reported
Discr Type Ind:	Not reported
Discr Residue Ind:	Not reported
Discr Partial Reject Ind:	Not reported
Discr Full Reject Ind:	Not reported
Manifest Ref Num:	Not reported
Alt Fac RCRA Id:	Not reported
Alt Fac Sign Date:	Not reported
Mgmt Method Type Code:	Not reported
EPA ID:	NYD986965234
Facility Name:	DIEHLS WORLD TRUCK
Facility Address:	129-01 ATLANTIC AVE
Facility City:	RICHMOND HILL
Facility Address 2:	Not reported
Country:	USA
County:	QU
Mailing Name:	DIEHLS WORLD TRUCK
Mailing Contact:	KENNETH LAMBERT
Mailing Address:	129-01 ATLANTIC AVE
Mailing Address 2:	Not reported
Mailing City:	RICHMOND HILL
Mailing State:	NY
Mailing Zip:	Not reported
Mailing Zip4:	3303
Mailing Country:	USA
Mailing Phone:	718-846-8150
Document ID:	NYC4763968
Manifest Status:	Completed copy
Trans1 State ID:	NYGF4332
Trans2 State ID:	Not reported
Generator Ship Date:	970610
Trans1 Recv Date:	970610
Trans2 Recv Date:	Not reported
TSD Site Recv Date:	970612
Part A Recv Date:	Not reported
Part B Recv Date:	970702
Generator EPA ID:	NYD986965234
Trans1 EPA ID:	ILD984908202
Trans2 EPA ID:	Not reported
TSDF ID:	NYD000708198
Waste Code:	D001 - NON-LISTED IGNITABLE WASTES
Quantity:	00005

DIEHL & SONS INC (Continued) **1000554069**

Units:	G - Gallons (liquids only)* (8.3 pounds)
Number of Containers:	001
Container Type:	DF - Fiberboard or plastic drums (glass)
Handling Method:	R Material recovery of more than 75 percent of the total material.
Specific Gravity:	100
Waste Code:	Not reported
Quantity:	00017
Units:	G - Gallons (liquids only)* (8.3 pounds)
Number of Containers:	001
Container Type:	DM - Metal drums, barrels
Handling Method:	R Material recovery of more than 75 percent of the total material.
Specific Gravity:	100
Waste Code:	Not reported
Quantity:	00005
Units:	G - Gallons (liquids only)* (8.3 pounds)
Number of Containers:	001
Container Type:	DF - Fiberboard or plastic drums (glass)
Handling Method:	T Chemical, physical, or biological treatment.
Specific Gravity:	100
Year:	97
Manifest Tracking Num:	Not reported
Import Ind:	Not reported
Export Ind:	Not reported
Discr Quantity Ind:	Not reported
Discr Type Ind:	Not reported
Discr Residue Ind:	Not reported
Discr Partial Reject Ind:	Not reported
Discr Full Reject Ind:	Not reported
Manifest Ref Num:	Not reported
Alt Fac RCRA Id:	Not reported
Alt Fac Sign Date:	Not reported
Mgmt Method Type Code:	Not reported
EPA ID:	NYD986965234
Facility Name:	DIEHLS WORLD TRUCK
Facility Address:	129-01 ATLANTIC AVE
Facility City:	RICHMOND HILL
Facility Address 2:	Not reported
Country:	USA
County:	QU
Mailing Name:	DIEHLS WORLD TRUCK
Mailing Contact:	KENNETH LAMBERT
Mailing Address:	129-01 ATLANTIC AVE
Mailing Address 2:	Not reported
Mailing City:	RICHMOND HILL
Mailing State:	NY
Mailing Zip:	Not reported
Mailing Zip4:	3303
Mailing Country:	USA
Mailing Phone:	718-846-8150
Document ID:	NYC4655248
Manifest Status:	Completed copy
Trans1 State ID:	NYGF3013
Trans2 State ID:	Not reported
Generator Ship Date:	970219
Trans1 Recv Date:	970219
Trans2 Recv Date:	Not reported

DIEHL & SONS INC (Continued) **1000554069**

TSD Site Recv Date:	970221
Part A Recv Date:	Not reported
Part B Recv Date:	970303
Generator EPA ID:	NYD986965234
Trans1 EPA ID:	ILD984908202
Trans2 EPA ID:	Not reported
TSDF ID:	NYD000708198
Waste Code:	D001 - NON-LISTED IGNITABLE WASTES
Quantity:	00005
Units:	G - Gallons (liquids only)* (8.3 pounds)
Number of Containers:	001
Container Type:	DF - Fiberboard or plastic drums (glass)
Handling Method:	R Material recovery of more than 75 percent of the total material.
Specific Gravity:	100
Waste Code:	Not reported
Quantity:	00015
Units:	G - Gallons (liquids only)* (8.3 pounds)
Number of Containers:	001
Container Type:	DM - Metal drums, barrels
Handling Method:	R Material recovery of more than 75 percent of the total material.
Specific Gravity:	100
Waste Code:	Not reported
Quantity:	00005
Units:	G - Gallons (liquids only)* (8.3 pounds)
Number of Containers:	001
Container Type:	DF - Fiberboard or plastic drums (glass)
Handling Method:	T Chemical, physical, or biological treatment.
Specific Gravity:	100
Year:	97
Manifest Tracking Num:	Not reported
Import Ind:	Not reported
Export Ind:	Not reported
Discr Quantity Ind:	Not reported
Discr Type Ind:	Not reported
Discr Residue Ind:	Not reported
Discr Partial Reject Ind:	Not reported
Discr Full Reject Ind:	Not reported
Manifest Ref Num:	Not reported
Alt Fac RCRA Id:	Not reported
Alt Fac Sign Date:	Not reported
Mgmt Method Type Code:	Not reported
EPA ID:	NYD986965234
Facility Name:	DIEHLS WORLD TRUCK
Facility Address:	129-01 ATLANTIC AVE
Facility City:	RICHMOND HILL
Facility Address 2:	Not reported
Country:	USA
County:	QU
Mailing Name:	DIEHLS WORLD TRUCK
Mailing Contact:	KENNETH LAMBERT
Mailing Address:	129-01 ATLANTIC AVE
Mailing Address 2:	Not reported
Mailing City:	RICHMOND HILL
Mailing State:	NY
Mailing Zip:	Not reported
Mailing Zip4:	3303
Mailing Country:	USA

DIEHL & SONS INC (Continued) **1000554069**

Mailing Phone:	718-846-8150
Document ID:	NYC4647216
Manifest Status:	Completed copy
Trans1 State ID:	NYGF4332
Trans2 State ID:	Not reported
Generator Ship Date:	970417
Trans1 Recv Date:	970417
Trans2 Recv Date:	Not reported
TSD Site Recv Date:	970423
Part A Recv Date:	Not reported
Part B Recv Date:	970505
Generator EPA ID:	NYD986965234
Trans1 EPA ID:	ILD984908202
Trans2 EPA ID:	Not reported
TSDF ID:	NYD000708198
Waste Code:	D001 - NON-LISTED IGNITABLE WASTES
Quantity:	00005
Units:	G - Gallons (liquids only)* (8.3 pounds)
Number of Containers:	001
Container Type:	DF - Fiberboard or plastic drums (glass)
Handling Method:	R Material recovery of more than 75 percent of the total material.
Specific Gravity:	100
Waste Code:	Not reported
Quantity:	00016
Units:	G - Gallons (liquids only)* (8.3 pounds)
Number of Containers:	001
Container Type:	DM - Metal drums, barrels
Handling Method:	R Material recovery of more than 75 percent of the total material.
Specific Gravity:	100
Waste Code:	Not reported
Quantity:	00005
Units:	G - Gallons (liquids only)* (8.3 pounds)
Number of Containers:	001
Container Type:	DF - Fiberboard or plastic drums (glass)
Handling Method:	T Chemical, physical, or biological treatment.
Specific Gravity:	100
Year:	97
Manifest Tracking Num:	Not reported
Import Ind:	Not reported
Export Ind:	Not reported
Discr Quantity Ind:	Not reported
Discr Type Ind:	Not reported
Discr Residue Ind:	Not reported
Discr Partial Reject Ind:	Not reported
Discr Full Reject Ind:	Not reported
Manifest Ref Num:	Not reported
Alt Fac RCRA Id:	Not reported
Alt Fac Sign Date:	Not reported
Mgmt Method Type Code:	Not reported
EPA ID:	NYD986965234
Facility Name:	DIEHLS WORLD TRUCK
Facility Address:	129-01 ATLANTIC AVE
Facility City:	RICHMOND HILL
Facility Address 2:	Not reported
Country:	USA
County:	QU

DIEHL & SONS INC (Continued) **1000554069**

Mailing Name:	DIEHLS WORLD TRUCK
Mailing Contact:	KENNETH LAMBERT
Mailing Address:	129-01 ATLANTIC AVE
Mailing Address 2:	Not reported
Mailing City:	RICHMOND HILL
Mailing State:	NY
Mailing Zip:	Not reported
Mailing Zip4:	3303
Mailing Country:	USA
Mailing Phone:	718-846-8150
Document ID:	NYC4478218
Manifest Status:	Completed after the designated time period for a TSDF to get a copy to the DEC
Trans1 State ID:	NYAP4503
Trans2 State ID:	Not reported
Generator Ship Date:	970808
Trans1 Recv Date:	970808
Trans2 Recv Date:	Not reported
TSD Site Recv Date:	970814
Part A Recv Date:	970822
Part B Recv Date:	970909
Generator EPA ID:	NYD986965234
Trans1 EPA ID:	ILD984908202
Trans2 EPA ID:	Not reported
TSDF ID:	NCD077840148
Waste Code:	F005 - UNKNOWN
Quantity:	00112
Units:	P - Pounds
Number of Containers:	001
Container Type:	DM - Metal drums, barrels
Handling Method:	B Incineration, heat recovery, burning.
Specific Gravity:	100
Year:	97
Manifest Tracking Num:	Not reported
Import Ind:	Not reported
Export Ind:	Not reported
Discr Quantity Ind:	Not reported
Discr Type Ind:	Not reported
Discr Residue Ind:	Not reported
Discr Partial Reject Ind:	Not reported
Discr Full Reject Ind:	Not reported
Manifest Ref Num:	Not reported
Alt Fac RCRA Id:	Not reported
Alt Fac Sign Date:	Not reported
Mgmt Method Type Code:	Not reported
EPA ID:	NYD986965234
Facility Name:	DIEHLS WORLD TRUCK
Facility Address:	129-01 ATLANTIC AVE
Facility City:	RICHMOND HILL
Facility Address 2:	Not reported
Country:	USA
County:	QU
Mailing Name:	DIEHLS WORLD TRUCK
Mailing Contact:	KENNETH LAMBERT
Mailing Address:	129-01 ATLANTIC AVE
Mailing Address 2:	Not reported
Mailing City:	RICHMOND HILL

DIEHL & SONS INC (Continued) **1000554069**

Mailing State:	NY
Mailing Zip:	Not reported
Mailing Zip4:	3303
Mailing Country:	USA
Mailing Phone:	718-846-8150
Document ID:	NYC4674971
Manifest Status:	Completed copy
Trans1 State ID:	NYGF4332
Trans2 State ID:	Not reported
Generator Ship Date:	970321
Trans1 Recv Date:	970321
Trans2 Recv Date:	Not reported
TSD Site Recv Date:	970326
Part A Recv Date:	Not reported
Part B Recv Date:	970403
Generator EPA ID:	NYD986965234
Trans1 EPA ID:	ILD984908202
Trans2 EPA ID:	Not reported
TSDF ID:	NYD000708198
Waste Code:	D001 - NON-LISTED IGNITABLE WASTES
Quantity:	00005
Units:	G - Gallons (liquids only)* (8.3 pounds)
Number of Containers:	001
Container Type:	DF - Fiberboard or plastic drums (glass)
Handling Method:	R Material recovery of more than 75 percent of the total material.
Specific Gravity:	100
Waste Code:	Not reported
Quantity:	00015
Units:	G - Gallons (liquids only)* (8.3 pounds)
Number of Containers:	001
Container Type:	DM - Metal drums, barrels
Handling Method:	R Material recovery of more than 75 percent of the total material.
Specific Gravity:	100
Waste Code:	Not reported
Quantity:	00005
Units:	G - Gallons (liquids only)* (8.3 pounds)
Number of Containers:	001
Container Type:	DF - Fiberboard or plastic drums (glass)
Handling Method:	T Chemical, physical, or biological treatment.
Specific Gravity:	100
Year:	97
Manifest Tracking Num:	Not reported
Import Ind:	Not reported
Export Ind:	Not reported
Discr Quantity Ind:	Not reported
Discr Type Ind:	Not reported
Discr Residue Ind:	Not reported
Discr Partial Reject Ind:	Not reported
Discr Full Reject Ind:	Not reported
Manifest Ref Num:	Not reported
Alt Fac RCRA Id:	Not reported
Alt Fac Sign Date:	Not reported
Mgmt Method Type Code:	Not reported
EPA ID:	NYD986965234
Facility Name:	DIEHLS WORLD TRUCK
Facility Address:	129-01 ATLANTIC AVE

DIEHL & SONS INC (Continued) **1000554069**

Facility City:	RICHMOND HILL
Facility Address 2:	Not reported
Country:	USA
County:	QU
Mailing Name:	DIEHLS WORLD TRUCK
Mailing Contact:	KENNETH LAMBERT
Mailing Address:	129-01 ATLANTIC AVE
Mailing Address 2:	Not reported
Mailing City:	RICHMOND HILL
Mailing State:	NY
Mailing Zip:	Not reported
Mailing Zip4:	3303
Mailing Country:	USA
Mailing Phone:	718-846-8150
Document ID:	NYC5812672
Manifest Status:	Not reported
Trans1 State ID:	SCR000075150
Trans2 State ID:	SCR000074591
Generator Ship Date:	03/02/2001
Trans1 Recv Date:	03/02/2001
Trans2 Recv Date:	03/07/2001
TSD Site Recv Date:	03/07/2001
Part A Recv Date:	Not reported
Part B Recv Date:	Not reported
Generator EPA ID:	NYD986965234
Trans1 EPA ID:	NYD000708198
Trans2 EPA ID:	Not reported
TSDF ID:	NYAP6277
Waste Code:	D001 - NON-LISTED IGNITABLE WASTES
Quantity:	00010
Units:	G - Gallons (liquids only)* (8.3 pounds)
Number of Containers:	002
Container Type:	DF - Fiberboard or plastic drums (glass)
Handling Method:	R Material recovery of more than 75 percent of the total material.
Specific Gravity:	01.00
Waste Code:	D001 - NON-LISTED IGNITABLE WASTES
Quantity:	00026
Units:	G - Gallons (liquids only)* (8.3 pounds)
Number of Containers:	001
Container Type:	DM - Metal drums, barrels
Handling Method:	R Material recovery of more than 75 percent of the total material.
Specific Gravity:	01.00
Waste Code:	D039 - TETRACHLOROETHYLENE 0.73 MG/L TCLP
Quantity:	00010
Units:	G - Gallons (liquids only)* (8.3 pounds)
Number of Containers:	002
Container Type:	DF - Fiberboard or plastic drums (glass)
Handling Method:	T Chemical, physical, or biological treatment.
Specific Gravity:	01.00
Year:	01
Manifest Tracking Num:	Not reported
Import Ind:	Not reported
Export Ind:	Not reported
Discr Quantity Ind:	Not reported
Discr Type Ind:	Not reported
Discr Residue Ind:	Not reported

DIEHL & SONS INC (Continued) **1000554069**

Discr Partial Reject Ind:	Not reported
Discr Full Reject Ind:	Not reported
Manifest Ref Num:	Not reported
Alt Fac RCRA Id:	Not reported
Alt Fac Sign Date:	Not reported
Mgmt Method Type Code:	Not reported
EPA ID:	NYD986965234
Facility Name:	DIEHLS WORLD TRUCK
Facility Address:	129-01 ATLANTIC AVE
Facility City:	RICHMOND HILL
Facility Address 2:	Not reported
Country:	USA
County:	QU
Mailing Name:	DIEHLS WORLD TRUCK
Mailing Contact:	KENNETH LAMBERT
Mailing Address:	129-01 ATLANTIC AVE
Mailing Address 2:	Not reported
Mailing City:	RICHMOND HILL
Mailing State:	NY
Mailing Zip:	Not reported
Mailing Zip4:	3303
Mailing Country:	USA
Mailing Phone:	718-846-8150
Document ID:	NYC6439195
Manifest Status:	Not reported
Trans1 State ID:	SCR000075150
Trans2 State ID:	Not reported
Generator Ship Date:	07/11/2001
Trans1 Recv Date:	07/11/2001
Trans2 Recv Date:	Not reported
TSD Site Recv Date:	07/12/2001
Part A Recv Date:	Not reported
Part B Recv Date:	Not reported
Generator EPA ID:	NYD986965234
Trans1 EPA ID:	NYD000708198
Trans2 EPA ID:	Not reported
TSDF ID:	DL7754NY
Waste Code:	D001 - NON-LISTED IGNITABLE WASTES
Quantity:	00010
Units:	G - Gallons (liquids only)* (8.3 pounds)
Number of Containers:	002
Container Type:	DF - Fiberboard or plastic drums (glass)
Handling Method:	R Material recovery of more than 75 percent of the total material.
Specific Gravity:	01.00
Waste Code:	D001 - NON-LISTED IGNITABLE WASTES
Quantity:	00024
Units:	G - Gallons (liquids only)* (8.3 pounds)
Number of Containers:	002
Container Type:	DM - Metal drums, barrels
Handling Method:	R Material recovery of more than 75 percent of the total material.
Specific Gravity:	01.00
Waste Code:	D039 - TETRACHLOROETHYLENE 0.73 MG/L TCLP
Quantity:	00010
Units:	G - Gallons (liquids only)* (8.3 pounds)
Number of Containers:	002
Container Type:	DF - Fiberboard or plastic drums (glass)

DIEHL & SONS INC (Continued) **1000554069**

Handling Method:	T Chemical, physical, or biological treatment.
Specific Gravity:	01.00
Year:	01
Manifest Tracking Num:	Not reported
Import Ind:	Not reported
Export Ind:	Not reported
Discr Quantity Ind:	Not reported
Discr Type Ind:	Not reported
Discr Residue Ind:	Not reported
Discr Partial Reject Ind:	Not reported
Discr Full Reject Ind:	Not reported
Manifest Ref Num:	Not reported
Alt Fac RCRA Id:	Not reported
Alt Fac Sign Date:	Not reported
Mgmt Method Type Code:	Not reported
EPA ID:	NYD986965234
Facility Name:	DIEHLS WORLD TRUCK
Facility Address:	129-01 ATLANTIC AVE
Facility City:	RICHMOND HILL
Facility Address 2:	Not reported
Country:	USA
County:	QU
Mailing Name:	DIEHLS WORLD TRUCK
Mailing Contact:	KENNETH LAMBERT
Mailing Address:	129-01 ATLANTIC AVE
Mailing Address 2:	Not reported
Mailing City:	RICHMOND HILL
Mailing State:	NY
Mailing Zip:	Not reported
Mailing Zip4:	3303
Mailing Country:	USA
Mailing Phone:	718-846-8150

Document ID:	NYC6447273
Manifest Status:	Not reported
Trans1 State ID:	SCR000075150
Trans2 State ID:	Not reported
Generator Ship Date:	08/08/2001
Trans1 Recv Date:	08/08/2001
Trans2 Recv Date:	Not reported
TSD Site Recv Date:	08/10/2001
Part A Recv Date:	Not reported
Part B Recv Date:	Not reported
Generator EPA ID:	NYD986965234
Trans1 EPA ID:	NYD000708198
Trans2 EPA ID:	Not reported
TSDF ID:	NYAP6277
Waste Code:	D001 - NON-LISTED IGNITABLE WASTES
Quantity:	00010
Units:	G - Gallons (liquids only)* (8.3 pounds)
Number of Containers:	002
Container Type:	DF - Fiberboard or plastic drums (glass)
Handling Method:	R Material recovery of more than 75 percent of the total material.
Specific Gravity:	01.00
Waste Code:	D001 - NON-LISTED IGNITABLE WASTES
Quantity:	00024
Units:	G - Gallons (liquids only)* (8.3 pounds)

DIEHL & SONS INC (Continued) **1000554069**

Number of Containers:	001
Container Type:	DM - Metal drums, barrels
Handling Method:	R Material recovery of more than 75 percent of the total material.
Specific Gravity:	01.00
Waste Code:	D039 - TETRACHLOROETHYLENE 0.73 MG/L TCLP
Quantity:	00010
Units:	G - Gallons (liquids only)* (8.3 pounds)
Number of Containers:	002
Container Type:	DF - Fiberboard or plastic drums (glass)
Handling Method:	T Chemical, physical, or biological treatment.
Specific Gravity:	01.00
Year:	01
Manifest Tracking Num:	Not reported
Import Ind:	Not reported
Export Ind:	Not reported
Discr Quantity Ind:	Not reported
Discr Type Ind:	Not reported
Discr Residue Ind:	Not reported
Discr Partial Reject Ind:	Not reported
Discr Full Reject Ind:	Not reported
Manifest Ref Num:	Not reported
Alt Fac RCRA Id:	Not reported
Alt Fac Sign Date:	Not reported
Mgmt Method Type Code:	Not reported
EPA ID:	NYD986965234
Facility Name:	DIEHLS WORLD TRUCK
Facility Address:	129-01 ATLANTIC AVE
Facility City:	RICHMOND HILL
Facility Address 2:	Not reported
Country:	USA
County:	QU
Mailing Name:	DIEHLS WORLD TRUCK
Mailing Contact:	KENNETH LAMBERT
Mailing Address:	129-01 ATLANTIC AVE
Mailing Address 2:	Not reported
Mailing City:	RICHMOND HILL
Mailing State:	NY
Mailing Zip:	Not reported
Mailing Zip4:	3303
Mailing Country:	USA
Mailing Phone:	718-846-8150
Document ID:	NYC6456374
Manifest Status:	Not reported
Trans1 State ID:	SCR000075150
Trans2 State ID:	Not reported
Generator Ship Date:	05/15/2001
Trans1 Recv Date:	05/15/2001
Trans2 Recv Date:	Not reported
TSD Site Recv Date:	05/21/2001
Part A Recv Date:	Not reported
Part B Recv Date:	Not reported
Generator EPA ID:	NYD986965234
Trans1 EPA ID:	NYD000708198
Trans2 EPA ID:	Not reported
TSDF ID:	NYAP6277
Waste Code:	D001 - NON-LISTED IGNITABLE WASTES

DIEHL & SONS INC (Continued) **1000554069**

Quantity:	00010
Units:	G - Gallons (liquids only)* (8.3 pounds)
Number of Containers:	002
Container Type:	DF - Fiberboard or plastic drums (glass)
Handling Method:	R Material recovery of more than 75 percent of the total material.
Specific Gravity:	01.00
Waste Code:	D001 - NON-LISTED IGNITABLE WASTES
Quantity:	00027
Units:	G - Gallons (liquids only)* (8.3 pounds)
Number of Containers:	001
Container Type:	DM - Metal drums, barrels
Handling Method:	R Material recovery of more than 75 percent of the total material.
Specific Gravity:	01.00
Waste Code:	D039 - TETRACHLOROETHYLENE 0.73 MG/L TCLP
Quantity:	00010
Units:	G - Gallons (liquids only)* (8.3 pounds)
Number of Containers:	002
Container Type:	DF - Fiberboard or plastic drums (glass)
Handling Method:	T Chemical, physical, or biological treatment.
Specific Gravity:	01.00
Year:	01
Manifest Tracking Num:	Not reported
Import Ind:	Not reported
Export Ind:	Not reported
Discr Quantity Ind:	Not reported
Discr Type Ind:	Not reported
Discr Residue Ind:	Not reported
Discr Partial Reject Ind:	Not reported
Discr Full Reject Ind:	Not reported
Manifest Ref Num:	Not reported
Alt Fac RCRA Id:	Not reported
Alt Fac Sign Date:	Not reported
Mgmt Method Type Code:	Not reported
EPA ID:	NYD986965234
Facility Name:	DIEHLS WORLD TRUCK
Facility Address:	129-01 ATLANTIC AVE
Facility City:	RICHMOND HILL
Facility Address 2:	Not reported
Country:	USA
County:	QU
Mailing Name:	DIEHLS WORLD TRUCK
Mailing Contact:	KENNETH LAMBERT
Mailing Address:	129-01 ATLANTIC AVE
Mailing Address 2:	Not reported
Mailing City:	RICHMOND HILL
Mailing State:	NY
Mailing Zip:	Not reported
Mailing Zip4:	3303
Mailing Country:	USA
Mailing Phone:	718-846-8150
Document ID:	NYC6421217
Manifest Status:	Not reported
Trans1 State ID:	NYR000066563
Trans2 State ID:	Not reported
Generator Ship Date:	04/17/2001
Trans1 Recv Date:	04/17/2001

DIEHL & SONS INC (Continued) **1000554069**

Trans2 Recv Date:	Not reported
TSD Site Recv Date:	04/23/2001
Part A Recv Date:	Not reported
Part B Recv Date:	Not reported
Generator EPA ID:	NYD986965234
Trans1 EPA ID:	NYD000708198
Trans2 EPA ID:	Not reported
TSDF ID:	NYAP6277
Waste Code:	D001 - NON-LISTED IGNITABLE WASTES
Quantity:	00010
Units:	G - Gallons (liquids only)* (8.3 pounds)
Number of Containers:	002
Container Type:	DF - Fiberboard or plastic drums (glass)
Handling Method:	R Material recovery of more than 75 percent of the total material.
Specific Gravity:	01.00
Waste Code:	D018 - BENZENE 0.5 MG/L TCLP
Quantity:	00022
Units:	G - Gallons (liquids only)* (8.3 pounds)
Number of Containers:	001
Container Type:	DM - Metal drums, barrels
Handling Method:	T Chemical, physical, or biological treatment.
Specific Gravity:	01.00
Waste Code:	D039 - TETRACHLOROETHYLENE 0.73 MG/L TCLP
Quantity:	00010
Units:	G - Gallons (liquids only)* (8.3 pounds)
Number of Containers:	002
Container Type:	DF - Fiberboard or plastic drums (glass)
Handling Method:	R Material recovery of more than 75 percent of the total material.
Specific Gravity:	01.00
Year:	01
Manifest Tracking Num:	Not reported
Import Ind:	Not reported
Export Ind:	Not reported
Discr Quantity Ind:	Not reported
Discr Type Ind:	Not reported
Discr Residue Ind:	Not reported
Discr Partial Reject Ind:	Not reported
Discr Full Reject Ind:	Not reported
Manifest Ref Num:	Not reported
Alt Fac RCRA Id:	Not reported
Alt Fac Sign Date:	Not reported
Mgmt Method Type Code:	Not reported
EPA ID:	NYD986965234
Facility Name:	DIEHLS WORLD TRUCK
Facility Address:	129-01 ATLANTIC AVE
Facility City:	RICHMOND HILL
Facility Address 2:	Not reported
Country:	USA
County:	QU
Mailing Name:	DIEHLS WORLD TRUCK
Mailing Contact:	KENNETH LAMBERT
Mailing Address:	129-01 ATLANTIC AVE
Mailing Address 2:	Not reported
Mailing City:	RICHMOND HILL
Mailing State:	NY
Mailing Zip:	Not reported
Mailing Zip4:	3303

DIEHL & SONS INC (Continued) **1000554069**

Mailing Country:	USA
Mailing Phone:	718-846-8150
Document ID:	NYC6363832
Manifest Status:	Not reported
Trans1 State ID:	SCR000075150
Trans2 State ID:	SCR000074591
Generator Ship Date:	02/09/2001
Trans1 Recv Date:	02/09/2001
Trans2 Recv Date:	02/14/2001
TSD Site Recv Date:	02/14/2001
Part A Recv Date:	Not reported
Part B Recv Date:	Not reported
Generator EPA ID:	NYD986965234
Trans1 EPA ID:	NYD000708198
Trans2 EPA ID:	Not reported
TSDF ID:	NYAP6277
Waste Code:	D001 - NON-LISTED IGNITABLE WASTES
Quantity:	00010
Units:	G - Gallons (liquids only)* (8.3 pounds)
Number of Containers:	002
Container Type:	DF - Fiberboard or plastic drums (glass)
Handling Method:	R Material recovery of more than 75 percent of the total material.
Specific Gravity:	01.00
Waste Code:	D001 - NON-LISTED IGNITABLE WASTES
Quantity:	00026
Units:	G - Gallons (liquids only)* (8.3 pounds)
Number of Containers:	001
Container Type:	DM - Metal drums, barrels
Handling Method:	R Material recovery of more than 75 percent of the total material.
Specific Gravity:	01.00
Waste Code:	D039 - TETRACHLOROETHYLENE 0.73 MG/L TCLP
Quantity:	00010
Units:	G - Gallons (liquids only)* (8.3 pounds)
Number of Containers:	002
Container Type:	DF - Fiberboard or plastic drums (glass)
Handling Method:	T Chemical, physical, or biological treatment.
Specific Gravity:	01.00
Year:	01
Manifest Tracking Num:	Not reported
Import Ind:	Not reported
Export Ind:	Not reported
Discr Quantity Ind:	Not reported
Discr Type Ind:	Not reported
Discr Residue Ind:	Not reported
Discr Partial Reject Ind:	Not reported
Discr Full Reject Ind:	Not reported
Manifest Ref Num:	Not reported
Alt Fac RCRA Id:	Not reported
Alt Fac Sign Date:	Not reported
Mgmt Method Type Code:	Not reported
EPA ID:	NYD986965234
Facility Name:	DIEHLS WORLD TRUCK
Facility Address:	129-01 ATLANTIC AVE
Facility City:	RICHMOND HILL
Facility Address 2:	Not reported
Country:	USA

DIEHL & SONS INC (Continued) **1000554069**

County:	QU
Mailing Name:	DIEHLS WORLD TRUCK
Mailing Contact:	KENNETH LAMBERT
Mailing Address:	129-01 ATLANTIC AVE
Mailing Address 2:	Not reported
Mailing City:	RICHMOND HILL
Mailing State:	NY
Mailing Zip:	Not reported
Mailing Zip4:	3303
Mailing Country:	USA
Mailing Phone:	718-846-8150
Document ID:	ILA0558194
Manifest Status:	Not reported
Trans1 State ID:	SCR000075150
Trans2 State ID:	TXR000050930
Generator Ship Date:	12/31/2002
Trans1 Recv Date:	12/31/2002
Trans2 Recv Date:	01/10/2003
TSD Site Recv Date:	01/13/2003
Part A Recv Date:	Not reported
Part B Recv Date:	Not reported
Generator EPA ID:	NYD986965234
Trans1 EPA ID:	ILD980613913
Trans2 EPA ID:	Not reported
TSDF ID:	UPW151288
Waste Code:	F005 - UNKNOWN
Quantity:	00112
Units:	P - Pounds
Number of Containers:	001
Container Type:	DM - Metal drums, barrels
Handling Method:	B Incineration, heat recovery, burning.
Specific Gravity:	01.00
Waste Code:	F005 - UNKNOWN
Quantity:	00036
Units:	P - Pounds
Number of Containers:	001
Container Type:	DM - Metal drums, barrels
Handling Method:	B Incineration, heat recovery, burning.
Specific Gravity:	01.00
Year:	02
Manifest Tracking Num:	Not reported
Import Ind:	Not reported
Export Ind:	Not reported
Discr Quantity Ind:	Not reported
Discr Type Ind:	Not reported
Discr Residue Ind:	Not reported
Discr Partial Reject Ind:	Not reported
Discr Full Reject Ind:	Not reported
Manifest Ref Num:	Not reported
Alt Fac RCRA Id:	Not reported
Alt Fac Sign Date:	Not reported
Mgmt Method Type Code:	Not reported
EPA ID:	NYD986965234
Facility Name:	DIEHLS WORLD TRUCK
Facility Address:	129-01 ATLANTIC AVE
Facility City:	RICHMOND HILL

DIEHL & SONS INC (Continued) **1000554069**

Facility Address 2:	Not reported
Country:	USA
County:	QU
Mailing Name:	DIEHLS WORLD TRUCK
Mailing Contact:	KENNETH LAMBERT
Mailing Address:	129-01 ATLANTIC AVE
Mailing Address 2:	Not reported
Mailing City:	RICHMOND HILL
Mailing State:	NY
Mailing Zip:	Not reported
Mailing Zip4:	3303
Mailing Country:	USA
Mailing Phone:	718-846-8150

Click this hyperlink while viewing on your computer to access
267 additional NY_MANIFEST: record(s) in the EDR Site Report.

---

128 **MID COUNTY MECHANICAL** **NY Spills** **S102446622**
WSW **121-06 89TH AV** **NY Hist Spills** **N/A**
1/4-1/2 **RICHMOND HILL, NY**
1456 ft.

Relative:
Equal

Actual:
59 ft.

NY Spills:

Site ID:	200416
Facility Addr2:	Not reported
Facility ID:	9610356
Spill Number:	9610356
Facility Type:	ER
SWIS:	4101
Region of Spill:	2
Investigator:	MMMULQUE
Referred To:	Not reported
Spill Date:	11/19/96
Reported to Dept:	11/19/96
CID:	297
Spill Cause:	Deliberate
Water Affected:	Not reported
Spill Source:	Commercial/Industrial
Spill Notifier:	Citizen
Cleanup Ceased:	/ /
Cleanup Meets Std:	False
Last Inspection:	11/19/96
Recommended Penalty:	Penalty Not Recommended
UST Trust:	False
Spill Class:	Known release with minimal potential for fire or hazard. No DEC Response. No corrective action required.
Spill Closed Dt:	11/25/96
Remediation Phase:	0
Date Entered In Computer:	11/19/96
Spill Record Last Update:	12/03/96
Spiller Name:	KENNY CASK
Spiller Company:	MID COUNTY MECHANICAL
Spiller Address:	121-06 89TH AV
Spiller City,St,Zip:	RICHMOND HILL, NY 11418-
Spiller Company:	001
Spiller Phone:	(718) 847-1800
Contact Name:	KENNY CASK
Contact Phone:	(718) 847-1800

MID COUNTY MECHANICAL (Continued) **S102446622**

DEC Region: 2
Program Number: 9610356
DER Facility ID: 166777
Site ID: 200416
Operable Unit ID: 1041915
Operable Unit: 01
Material ID: 342566
Material Code: 0001
Material Name: #2 Fuel Oil
Case No.: Not reported
Material FA: Petroleum
Quantity: 0.00
Units: Gallons
Recovered: 0.00
Resource Affected: Soil
Oxygenate: False
Site ID: 200416
Operable Unit ID: 1041915
Operable Unit: 01
Material ID: 342567
Material Code: 0062A
Material Name: RAW SEWAGE
Case No.: Not reported
Material FA: Other
Quantity: 0.00
Units: Gallons
Recovered: 0.00
Resource Affected: Soil
Oxygenate: False
DEC Memo: Start CallerRemark - 9610356 CALLER STATES MID COUNTY MECHANICAL IS REMOVING CONTAMINATED SOIL FROM THE ABOVE ADDRESS AND USING IT FOR FILL ON A CONSTRUCTION SITE NEXT DOOR - BOTH SITES ARE OWNED BY MID-COUNTY MECH. AND THEY ARE AWARE THE SOIL IS CONTAMINATED WITH WASTE OIL & SEWAGE FROM A LEACH FIELD THEY HAD RUNNING BEHIND BUSINESS END CallerRemark - 9610356
Remarks: Start DECRemark - 9610356 Prior to Sept, 2004 data translation this spill Lead
DEC Field was "MULQUEEN" 11/19/96 MMM: INSPECED SITE WHERE CONSTRUCTION OF AN EXTENSION TO THE BUILDING IS ONGOING. PROPERTY HAD ABOVEGROUND 275 HEATING OIL TANK THAT WAS DIVORCED AND MOVED. NOT LEAKING. PROPERTY ALSO HAS SANITARY CESSPOOL - NEVER TIED INTO SEWER. CHECKED EXISTING SOIL, DARK BUT NO EVIDENCE OF CONTAMINATION. END DECRemark - 9610356

NY Hist Spills:
Region of Spill: 2
Spill Number: 9610356
Investigator: MULQUEEN
Caller Name: Not reported
Caller Agency: Not reported
Caller Phone: Not reported
Notifier Name: Not reported
Notifier Agency: Not reported
Notifier Phone: Not reported
Spill Date/Time: 11/19/1996 08:51
Reported to Dept Date/Time: 11/19/96 08:51
SWIS: 63
Spiller Name: MID COUNTY MECHANICAL
Spiller Contact: KENNY CASK
Spiller Phone: (718) 847-1800

MID COUNTY MECHANICAL (Continued) **S102446622**

Spiller Contact:	KENNY CASK
Spiller Phone:	(718) 847-1800
Spiller Address:	121-06 89TH AV
Spiller City,St,Zip:	RICHMOND HILL, NY 11418-
Spill Cause:	Deliberate
Reported to Dept:	On Land
Water Affected:	Not reported
Spill Source:	01
Spill Notifier:	Citizen
PBS Number:	Not reported
Cleanup Ceased:	/ /
Cleanup Meets Std:	False
Last Inspection:	11/19/96
Recommended Penalty:	Penalty Not Recommended
Spiller Cleanup Dt:	/ /
Enforcement Date:	/ /
Invstgn Complete:	/ /
UST Involvement:	False
Spill Class:	Known release with minimal potential for fire or hazard. No DEC Response. No corrective action required.
Spill Closed Dt:	11/25/96
Corrective Action Plan Submitted:	/ /
Date Region Sent Summary to Central Office:	/ /
Date Spill Entered In Computer Data File:	11/19/96
Date Spill Entered In Computer Data File:	Not reported
Update Date:	12/03/96
Is Updated:	False
PBS Number:	Not reported
Tank Number:	Not reported
Tank Size:	Not reported
Test Method:	Not reported
Leak Rate Failed Tank:	Not reported
Gross Leak Rate:	Not reported
Material Class Type:	Petroleum
Quantity Spilled:	0
Unkonwn Quantity Spilled:	True
Units:	Gallons
Quantity Recovered:	0
Unkonwn Quantity Recovered:	False
Material:	#2 FUEL OIL
Class Type:	#2 FUEL OIL
Times Material Entry In File:	24464
CAS Number:	Not reported
Last Date:	19941207
Material Class Type:	Hazardous Material
Quantity Spilled:	0
Unkonwn Quantity Spilled:	True
Units:	Gallons
Quantity Recovered:	0
Unkonwn Quantity Recovered:	False
Material:	RAW SEWAGE
Class Type:	RAW SEWAGE
Times Material Entry In File:	1993
CAS Number:	Not reported
Last Date:	19940728
DEC Remarks:	11/19/96 MMM: INSPECED SITE WHERE CONSTRUCTION OF AN EXTENSION TO THE BUILDING IS ONGOING. PROPERTY HAD ABOVEGROUND 275 HEATING OIL TANK THAT WAS DIVORCED

MID COUNTY MECHANICAL (Continued) **S102446622**

AND MOVED. NOT LEAKING. PROPERTY ALSO HAS SANITARY CESSPOOL - NEVER TIED INTO SEWER. CHECKED EXISTING SOIL, DARK BUT NO EVIDENCE OF CONTAMINATION.

Remark: CALLER STATES MID COUNTY MECHANICAL IS REMOVING CONTAMINATED SOIL FROM THE ABOVE ADDRESS AND USING IT FOR FILL ON A CONSTRUCTION SITE NEXT DOOR - BOTH SITES ARE OWNED BY MID-COUNTY MECH. AND THEY ARE AWARE THE SOIL IS CONTAMINATED WITH WASTE OIL SEWAGE FROM A LEACH FIELD THEY HAD RUNNING BEHIND BUSINESS

AD129 **LOT 21,TAXBLOCK 9281** **E DESIGNATION** **S108076828**
North **86-08 130 STREET** **N/A**
1/4-1/2 **QUEENS, NY 11418**
1459 ft.

Site 1 of 3 in cluster AD

Relative: Higher

Actual: 67 ft.

E DESIGNATION:

Tax Lot(s):	21
E-No:	E-140
Effective Date:	2/2/2005
Satisfaction Date:	Not reported
Ceqr Number:	05DCP029Q
Ulurp Number:	050153 ZMQ
Zoning Map No:	14b, 14d
Description:	Underground Gasoline Storage Tanks* Testing Protocol
Description 2:	Not reported
Borough Code:	QN
Community District:	409
Census Tract:	142.01
Census Block:	1000
School District:	28
City Council District:	29
Fire Company:	E298
Health Area:	45
Police Precinct:	102
Zone District 1:	R6
Zone District 2:	Not reported
Commercial Overlay1:	C2-3
Commercial Overlay2:	Not reported
Special Purpose District1:	Not reported
Special Purpose District2:	Not reported
All Components1:	C2-3/R6
All Components2:	Not reported
Split Boundary Indicator:	N
Building Class:	E9
Land Use Category:	06
Number of Easements:	0
Owner, Type of Code:	Not reported
Owner Name:	LBW RLTY INC
Lot Area:	000003000
Total Building Floor Area:	00000003900
Commercial Floor Area:	00000003900
Office Floor Area:	00000000900
Retail Floor Area:	00000000000
Garage Floor Area:	00000001500
Storage Floor Area:	00000001500
Factory Floor Area:	00000000000
Other Floor Area:	00000000000
Floor Area,Total Bld Source Code:	7
Number of Buildings:	00001
Number of Floors:	002.00

LOT 21,TAXBLOCK 9281 (Continued) **S108076828**

Residential Units:	00000
Non and Residential Units:	00001
Lot Frontage:	0030.00
Lot Depth:	0100.00
Building Frontage:	0030.00
Building Depth:	0070.00
Proximity Code:	0
Irregular Lot Code:	N
Lot Type:	5
Basement Type Grade:	5
Land Assessed Value:	00000038745
Total Assessed Value:	00000110700
Land Exempt Value:	00000000000
Total Exempt Value:	00000000000
Year Built:	1931
Year Built Code:	Not reported
Year Altered1:	0000
Year Altered2:	0000
Historic District Name:	Not reported
Landmark Name:	Not reported
Built Floor Area Ratio-Far:	0001.30
Maximum Allowable Far:	02.43
Borough Code:	4
Borough Tax Block And Lot:	4092810021
Condominium Number:	00000
Census Tract 2:	014201
X Coordinate:	1033451
Y Coordinate:	0195554
Zoning Map:	14D
Sanborn Map:	406 007
Tax Map:	44002
E Designation No:	E-140
Date of RPAD Data:	11/2005
Date of DCAS Data:	01/2006
Date of Zoning Data:	11/2005
Date of Major Property Data:	11/2005
Date of Landmark Data:	12/2005
Date of Base Map Data:	01/2006
Date of Mass Appraisal Data:	11/2005
Date of Political and Adm Data:	08/2005
Pluto-Base Map Indicator:	1

Tax Lot(s):	21
E-No:	E-140
Effective Date:	2/2/2005
Satisfaction Date:	Not reported
Ceqr Number:	05DCP029Q
Ulurp Number:	050153 ZMQ
Zoning Map No:	14b, 14d
Description:	Window Wall Attenuation & Alternate Ventilation
Description 2:	Not reported
Borough Code:	QN
Community District:	409
Census Tract:	142.01
Census Block:	1000
School District:	28
City Council District:	29

LOT 21,TAXBLOCK 9281 (Continued) **S108076828**

Fire Company:	E298
Health Area:	45
Police Precinct:	102
Zone District 1:	R6
Zone District 2:	Not reported
Commercial Overlay1:	C2-3
Commercial Overlay2:	Not reported
Special Purpose District1:	Not reported
Special Purpose District2:	Not reported
All Components1:	C2-3/R6
All Components2:	Not reported
Split Boundary Indicator:	N
Building Class:	E9
Land Use Category:	06
Number of Easements:	0
Owner, Type of Code:	Not reported
Owner Name:	LBW RLTY INC
Lot Area:	000003000
Total Building Floor Area:	00000003900
Commercial Floor Area:	00000003900
Office Floor Area:	00000000900
Retail Floor Area:	00000000000
Garage Floor Area:	00000001500
Storage Floor Area:	00000001500
Factory Floor Area:	00000000000
Other Floor Area:	00000000000
Floor Area,Total Bld Source Code:	7
Number of Buildings:	00001
Number of Floors:	002.00
Residential Units:	00000
Non and Residential Units:	00001
Lot Frontage:	0030.00
Lot Depth:	0100.00
Building Frontage:	0030.00
Building Depth:	0070.00
Proximity Code:	0
Irregular Lot Code:	N
Lot Type:	5
Basement Type Grade:	5
Land Assessed Value:	00000038745
Total Assessed Value:	00000110700
Land Exempt Value:	00000000000
Total Exempt Value:	00000000000
Year Built:	1931
Year Built Code:	Not reported
Year Altered1:	0000
Year Altered2:	0000
Historic District Name:	Not reported
Landmark Name:	Not reported
Built Floor Area Ratio-Far:	0001.30
Maximum Allowable Far:	02.43
Borough Code:	4
Borough Tax Block And Lot:	4092810021
Condominium Number:	00000
Census Tract 2:	014201
X Coordinate:	1033451
Y Coordinate:	0195554

LOT 21,TAXBLOCK 9281 (Continued) **S108076828**

Zoning Map:	14D
Sanborn Map:	406 007
Tax Map:	44002
E Designation No:	E-140
Date of RPAD Data:	11/2005
Date of DCAS Data:	01/2006
Date of Zoning Data:	11/2005
Date of Major Property Data:	11/2005
Date of Landmark Data:	12/2005
Date of Base Map Data:	01/2006
Date of Mass Appraisal Data:	11/2005
Date of Political and Adm Data:	08/2005
Pluto-Base Map Indicator:	1

AC130 **LOT 16,TAXBLOCK 9281** **E DESIGNATION** **S108076826**
North **129-14 HILLSIDE AVENUE** **N/A**
1/4-1/2 **QUEENS, NY 11418**
1488 ft.

Site 2 of 2 in cluster AC

Relative:
Higher

Actual:
68 ft.

E DESIGNATION:

Tax Lot(s):	16
E-No:	E-140
Effective Date:	2/2/2005
Satisfaction Date:	Not reported
Ceqr Number:	05DCP029Q
Ulurp Number:	050153 ZMQ
Zoning Map No:	14b, 14d
Description:	Underground Gasoline Storage Tanks* Testing Protocol
Description 2:	Not reported
Borough Code:	QN
Community District:	409
Census Tract:	142.01
Census Block:	1000
School District:	28
City Council District:	29
Fire Company:	E298
Health Area:	45
Police Precinct:	102
Zone District 1:	R6
Zone District 2:	Not reported
Commercial Overlay1:	C2-3
Commercial Overlay2:	Not reported
Special Purpose District1:	Not reported
Special Purpose District2:	Not reported
All Components1:	C2-3/R6
All Components2:	Not reported
Split Boundary Indicator:	N
Building Class:	G2
Land Use Category:	10
Number of Easements:	0
Owner, Type of Code:	P
Owner Name:	REGENCY ATO/CLSN/QNS/
Lot Area:	000005060
Total Building Floor Area:	00000005000
Commercial Floor Area:	00000005000
Office Floor Area:	00000000000
Retail Floor Area:	00000000000

LOT 16,TAXBLOCK 9281 (Continued) **S108076826**

Garage Floor Area:	00000005000
Storage Floor Area:	00000000000
Factory Floor Area:	00000000000
Other Floor Area:	00000000000
Floor Area,Total Bld Source Code:	7
Number of Buildings:	00001
Number of Floors:	001.00
Residential Units:	00000
Non and Residential Units:	00000
Lot Frontage:	0045.00
Lot Depth:	0050.00
Building Frontage:	0100.00
Building Depth:	0050.00
Proximity Code:	0
Irregular Lot Code:	Y
Lot Type:	5
Basement Type Grade:	5
Land Assessed Value:	00000050400
Total Assessed Value:	00000097650
Land Exempt Value:	00000000000
Total Exempt Value:	00000000000
Year Built:	1931
Year Built Code:	Not reported
Year Altered1:	0000
Year Altered2:	0000
Historic District Name:	Not reported
Landmark Name:	Not reported
Built Floor Area Ratio-Far:	0000.99
Maximum Allowable Far:	02.43
Borough Code:	4
Borough Tax Block And Lot:	4092810016
Condominium Number:	00000
Census Tract 2:	014201
X Coordinate:	1033405
Y Coordinate:	0195587
Zoning Map:	14B
Sanborn Map:	406 007
Tax Map:	44002
E Designation No:	E-140
Date of RPAD Data:	11/2005
Date of DCAS Data:	01/2006
Date of Zoning Data:	11/2005
Date of Major Property Data:	11/2005
Date of Landmark Data:	12/2005
Date of Base Map Data:	01/2006
Date of Mass Appraisal Data:	11/2005
Date of Political and Adm Data:	08/2005
Pluto-Base Map Indicator:	1

Tax Lot(s):	16
E-No:	E-140
Effective Date:	2/2/2005
Satisfaction Date:	Not reported
Ceqr Number:	05DCP029Q
Ulurp Number:	050153 ZMQ
Zoning Map No:	14b, 14d
Description:	Window Wall Attenuation & Alternate Ventilation

LOT 16,TAXBLOCK 9281 (Continued) **S108076826**

Description 2:	Not reported
Borough Code:	QN
Community District:	409
Census Tract:	142.01
Census Block:	1000
School District:	28
City Council District:	29
Fire Company:	E298
Health Area:	45
Police Precinct:	102
Zone District 1:	R6
Zone District 2:	Not reported
Commercial Overlay1:	C2-3
Commercial Overlay2:	Not reported
Special Purpose District1:	Not reported
Special Purpose District2:	Not reported
All Components1:	C2-3/R6
All Components2:	Not reported
Split Boundary Indicator:	N
Building Class:	G2
Land Use Category:	10
Number of Easements:	0
Owner, Type of Code:	P
Owner Name:	REGENCY ATO/CLSN/QNS/
Lot Area:	000005060
Total Building Floor Area:	00000005000
Commercial Floor Area:	00000005000
Office Floor Area:	00000000000
Retail Floor Area:	00000000000
Garage Floor Area:	00000005000
Storage Floor Area:	00000000000
Factory Floor Area:	00000000000
Other Floor Area:	00000000000
Floor Area,Total Bld Source Code:	7
Number of Buildings:	00001
Number of Floors:	001.00
Residential Units:	00000
Non and Residential Units:	00000
Lot Frontage:	0045.00
Lot Depth:	0050.00
Building Frontage:	0100.00
Building Depth:	0050.00
Proximity Code:	0
Irregular Lot Code:	Y
Lot Type:	5
Basement Type Grade:	5
Land Assessed Value:	00000050400
Total Assessed Value:	00000097650
Land Exempt Value:	00000000000
Total Exempt Value:	00000000000
Year Built:	1931
Year Built Code:	Not reported
Year Altered1:	0000
Year Altered2:	0000
Historic District Name:	Not reported
Landmark Name:	Not reported
Built Floor Area Ratio-Far:	0000.99

LOT 16,TAXBLOCK 9281 (Continued) **S108076826**

Maximum Allowable Far:	02.43
Borough Code:	4
Borough Tax Block And Lot:	4092810016
Condominium Number:	00000
Census Tract 2:	014201
X Coordinate:	1033405
Y Coordinate:	0195587
Zoning Map:	14B
Sanborn Map:	406 007
Tax Map:	44002
E Designation No:	E-140
Date of RPAD Data:	11/2005
Date of DCAS Data:	01/2006
Date of Zoning Data:	11/2005
Date of Major Property Data:	11/2005
Date of Landmark Data:	12/2005
Date of Base Map Data:	01/2006
Date of Mass Appraisal Data:	11/2005
Date of Political and Adm Data:	08/2005
Pluto-Base Map Indicator:	1

AE131 **ROSLYN TAYLOR** **NY Spills** **S106011961**
NE **87-40 134TH ST** **N/A**
1/4-1/2 **RICHMOND HILL, NY**
1495 ft.

Site 1 of 6 in cluster AE

Relative:
Lower

Actual:
57 ft.

NY Spills:

Site ID:	97630
Facility Addr2:	Not reported
Facility ID:	0211989
Spill Number:	0211989
Facility Type:	ER
SWIS:	4101
Region of Spill:	2
Investigator:	MXTIPPLE
Referred To:	Not reported
Spill Date:	03/05/03
Reported to Dept:	03/05/03
CID:	06
Spill Cause:	Equipment Failure
Water Affected:	Not reported
Spill Source:	Private Dwelling
Spill Notifier:	Affected Persons
Cleanup Ceased:	/ /
Cleanup Meets Std:	False
Last Inspection:	/ /
Recommended Penalty:	Penalty Not Recommended
UST Trust:	False
Spill Class:	Known release with minimal potential for fire or hazard. DEC Response. Willing Responsible Party. Corrective action taken.
Spill Closed Dt:	08/14/03
Remediation Phase:	0
Date Entered In Computer:	03/05/03
Spill Record Last Update:	08/14/03
Spiller Name:	CALLER
Spiller Company:	ROSLYN TAYLOR
Spiller Address:	87-40 134TH ST

ROSLYN TAYLOR (Continued) **S106011961**

Spiller City,St,Zip: RICHMOND HILLS, NY
Spiller Company: 001
Spiller Phone: Not reported
Contact Name: CALLER
Contact Phone: Not reported
DEC Region: 2
Program Number: 0211989
DER Facility ID: 86938
Site ID: 97630
Operable Unit ID: 863009
Operable Unit: 01
Material ID: 511764
Material Code: 0001
Material Name: #2 Fuel Oil
Case No.: Not reported
Material FA: Petroleum
Quantity: 0.00
Units: Gallons
Recovered: 0.00
Resource Affected: Soil
Oxygenate: False
DEC Memo: Start CallerRemark - 0211989 TANK LEAKING. PETRO ON SITE. END CallerRemark - 0211989
Remarks: Start DECRemark - 0211989 Prior to Sept, 2004 data translation this spill Lead DEC Field was "TIPPLE" 3/5/03Tipple updating/ Petro doing repairs to fuel oil system, Milro doing remedial work removing contaminated soils, paperwork to follow 4/3/03 TIPPLE MET GORDON FROM MILRO ASSOCIATES AT THE SITE, THE EXCAVATION HAD PROCEEDED TO AN EXTENT WHERE STRUCTURAL PROBLEMS MAY OCCUR IF MUCH MORE MATERIAL IS REMOVED. MILRO WILL INVESTIGATE HORIZONTALLY PRIOR TO MAKING ANY DECISION ON THEIR NEXT STEP.SLIGHT STAINING IS STILL PRESANT IN SOME AREAS. 8/14/03 TIPPLE REVIEWES REPORT/NFA ISSUED END DECRemark - 0211989

AF132 **131-09 HILLSIDE AVENUE** **LTANKS** **S100879218**
NNE **131009 HILLSIDE AVENUE** **HIST LTANKS** **N/A**
1/4-1/2 **QUEENS, NY**
1510 ft.

Site 1 of 4 in cluster AF

Relative: Higher

Actual: 67 ft.

LTANKS:
Site ID: 309439
Spill Date: 02/07/94
Facility Addr2: Not reported
Facility ID: 9313203
Program Number: 9313203
SWIS: 4101
Region of Spill: 2
Investigator: SULLIVAN
Referred To: Not reported
Reported to Dept: 02/07/94
CID: Not reported
Spill Cause: Tank Test Failure
Water Affected: Not reported
Spill Source: Gasoline Station
Spill Notifier: Tank Tester
Cleanup Ceased: / /
Cleanup Meets Standard: False
Last Inspection: / /
Recommended Penalty: Penalty Not Recommended

131-09 HILLSIDE AVENUE (Continued) **S100879218**

UST Involvement:	True
Spill Class:	Known release with minimal potential for fire or hazard. DEC Response. Willing Responsible Party. Corrective action taken.
Spill Closed Dt:	03/05/03
Remediation Phase:	0
Date Entered In Computer:	02/08/94
Spill Record Last Update:	02/18/04
Spille Namer:	Not reported
Spiller Company:	SAME
Spiller Phone:	Not reported
Spiller Extention:	Not reported
Spiller Address:	Not reported
Spiller City,St,Zip:	NN
Spiller County:	999
Spiller Contact:	Not reported
Spiller Phone:	Not reported
Spiller Extention:	Not reported
DEC Region:	2
Program Number:	9313203
DER Facility ID:	249816
Site ID:	309439
Operable Unit ID:	995091
Operable Unit:	01
Material ID:	388594
Material Code:	0009
Material Name:	Gasoline
Case No.:	Not reported
Material FA:	Petroleum
Quantity:	-1.00
Units:	Pounds
Recovered:	0.00
Resource Affected:	Soil
Oxygenate:	False
Site ID:	309439
Spill Tank Test:	1542420
Tank Number:	Not reported
Tank Size:	0
Test Method:	00
Leak Rate:	0.00
Gross Fail:	Not reported
Modified By:	Spills
Last Modified:	10/01/04
Test Method:	Unknown
DEC Memo:	Not reported
Remarks:	Start CallerRemark - 9313203 LEAK RATE GIVEN IN THE ORIGINAL REPORT ON TUESDAY WAS INCORRECT. IT SHOULD BE -0.243 ON THE GAS TANK AND -0.143 ON THE DIESEL TANK. NYC FD ON SCENE - WILL DIG UP TANK IN THE MORNING - NO OTHER INFORMA END CallerRemark -9313203

HIST LTANKS:

Region of Spill:	2
Spill Number:	9313203
Investigator:	G. SULLIVAN
Caller Name:	Not reported
Caller Agency:	Not reported
Caller Phone:	Not reported
Caller Extension:	Not reported

131-09 HILLSIDE AVENUE (Continued) **S100879218**

Notifier Name:	Not reported
Notifier Agency:	Not reported
Notifier Phone:	Not reported
Notifier Extension:	Not reported
Spill Date:	02/07/1994
Spill Time:	15:00
Reported to Department Date:	02/07/94
Reported to Department Time:	16:40
SWIS:	63
Spiller Contact:	Not reported
Spiller Phone:	Not reported
Spiller Extention:	Not reported
Spiller Name:	SAME
Spiller Address:	Not reported
Spiller City,St,Zip:	Not reported
Facility Contact:	Not reported
Facility Phone:	Not reported
Facility Extention:	Not reported
Spill Cause:	Tank Test Failure
Resource Affectd:	On Land
Water Affected:	Not reported
Spill Source:	Gas Station
Spill Notifier:	Tank Tester
PBS Number:	Not reported
Cleanup Ceased:	/ /
Cleanup Meets Standard:	False
Last Inspection:	/ /
Recommended Penalty:	Penalty Not Recommended
Spiller Cleanup Date:	/ /
Enforcement Date:	/ /
Investigation Complete:	/ /
UST Involvement:	True
Spill Class:	Known release with minimal potential for fire or hazard. DEC Response. Willing Responsible Party. Corrective action taken.
Spill Closed Dt:	/ /
Date Region Sent Summary to Central Office:	/ /
Corrective Action Plan Submitted:	/ /
Date Spill Entered In Computer Data File:	02/08/94
Time Spill Entered In Computer Data File:	Not reported
Spill Record Last Update:	07/03/95
Is Updated:	False
PBS Number:	Not reported
Tank Number:	Not reported
Tank Size:	0
Test Method:	Not reported
Leak Rate Failed Tank:	0.00
Gross Leak Rate:	Not reported
Material Class Type:	Petroleum
Quantity Spilled:	-1
Unkonwn Quantity Spilled:	False
Units:	Not reported
Quantity Recovered:	0
Unkonwn Quantity Recovered:	False
Material:	GASOLINE
Class Type:	GASOLINE
Times Material Entry In File:	21329
CAS Number:	Not reported

131-09 HILLSIDE AVENUE (Continued) **S100879218**

Last Date: 19940929
DEC Remarks: 10/10/95: This is additional information about material spilled from the translation of the old spill file: TTF.
Spill Cause: LEAK RATE GIVEN IN THE ORIGINAL REPORT ON TUESDAY WAS INCORRECT. IT SHOULD BE -0.243 ON THE GAS TANK AND -0.143 ON THE DIESEL TANK. NYC FD ON SCENE - WILL DIG UP TANK IN THE MORNING - NO OTHER INFORMA

AF133 **131-17 METROPOLITAN AVE** **NY Spills** **S102142170**
NNE **131-17 METROPOLITAN AVE** **NY Hist Spills** **N/A**
1/4-1/2 **NEW YORK CITY, NY**
1512 ft.

Site 2 of 4 in cluster AF

Relative: Higher

Actual: 67 ft.

NY Spills:

Site ID:	316453
Facility Addr2:	Not reported
Facility ID:	8911259
Spill Number:	8911259
Facility Type:	ER
SWIS:	4101
Region of Spill:	2
Investigator:	MMMULQUE
Referred To:	Not reported
Spill Date:	02/27/90
Reported to Dept:	02/27/90
CID:	Not reported
Spill Cause:	Unknown
Water Affected:	Not reported
Spill Source:	Gasoline Station
Spill Notifier:	Citizen
Cleanup Ceased:	/ /
Cleanup Meets Std:	False
Last Inspection:	/ /
Recommended Penalty:	Penalty Not Recommended
UST Trust:	False
Spill Class:	Known release with minimal potential for fire or hazard. DEC Response. Willing Responsible Party. Corrective action taken.
Spill Closed Dt:	12/31/97
Remediation Phase:	0
Date Entered In Computer:	03/06/90
Spill Record Last Update:	12/31/97
Spiller Name:	Not reported
Spiller Company:	Not reported
Spiller Address:	Not reported
Spiller City,St,Zip:	***Update***, ZZ
Spiller Company:	001
Spiller Phone:	Not reported
Contact Name:	Not reported
Contact Phone:	Not reported
DEC Region:	2
Program Number:	8911259
DER Facility ID:	255137
Site ID:	316453
Operable Unit ID:	938254
Operable Unit:	01
Material ID:	440790
Material Code:	0008
Material Name:	Diesel

131-17 METROPOLITAN AVE (Continued) **S102142170**

Case No.: Not reported
Material FA: Petroleum
Quantity: -1.00
Units: Pounds
Recovered: 0.00
Resource Affected: Soil
Oxygenate: False
DEC Memo: Start CallerRemark - 8911259 NOTICABLE STAIN ON STREET RUNS TOWARD STORM SEWER, SEEMS TO BE COMING OUT FROM THE WALL OF EAGLE GAS STATION. END CallerRemark - 8911259
Remarks: Start DECRemark - 8911259 Prior to Sept, 2004 data translation this spill Lead
DEC Field was "MULQUEEN" MULQUEEN FOLLOWED UP. NO EVIDENCE OF SPILL OR IMPACT.
END DECRemark - 8911259

NY Hist Spills:
Region of Spill: 2
Spill Number: 8911259
Investigator: MULQUEEN
Caller Name: Not reported
Caller Agency: Not reported
Caller Phone: Not reported
Notifier Name: Not reported
Notifier Agency: Not reported
Notifier Phone: Not reported
Spill Date/Time: 02/27/1990 13:00
Reported to Dept Date/Time: 02/27/90 13:06
SWIS: 63
Spiller Name: Not reported
Spiller Contact: Not reported
Spiller Phone: Not reported
Spiller Address: Not reported
Spiller City,St,Zip: Not reported
Spill Cause: Unknown
Reported to Dept: On Land
Water Affected: Not reported
Spill Source: 05
Spill Notifier: Citizen
PBS Number: Not reported
Cleanup Ceased: / /
Cleanup Meets Std: False
Last Inspection: / /
Recommended Penalty: Penalty Not Recommended
Spiller Cleanup Dt: / /
Enforcement Date: / /
Invstgn Complete: / /
UST Involvement: False
Spill Class: Known release with minimal potential for fire or hazard. DEC Response. Willing Responsible Party. Corrective action taken.
Spill Closed Dt: 12/31/97
Corrective Action Plan Submitted: / /
Date Region Sent Summary to Central Office: / /
Date Spill Entered In Computer Data File: 03/06/90
Date Spill Entered In Computer Data File: Not reported
Update Date: 12/31/97
Is Updated: False
PBS Number: Not reported
Tank Number: Not reported

131-17 METROPOLITAN AVE (Continued) **S102142170**

Tank Size:	Not reported
Test Method:	Not reported
Leak Rate Failed Tank:	Not reported
Gross Leak Rate:	Not reported
Material Class Type:	Petroleum
Quantity Spilled:	-1
Unkonwn Quantity Spilled:	False
Units:	Pounds
Quantity Recovered:	0
Unkonwn Quantity Recovered:	False
Material:	DIESEL
Class Type:	DIESEL
Times Material Entry In File:	10625
CAS Number:	Not reported
Last Date:	19940728
DEC Remarks:	MULQUEEN FOLLOWED UP. NO EVIDENCE OF SPILL OR IMPACT.
Remark:	NOTICABLE STAIN ON STREET RUNS TOWARD STORM SEWER, SEEMS TO BE COMING OUT FROM THE WALL OF EAGLE GAS STATION.

AD134 **LOT 118,TAXBLOCK 9281** **E DESIGNATION** **S108076825**
North **129-20 HILLSIDE AVENUE** **N/A**
1/4-1/2 **QUEENS, NY 11418**
1525 ft.

Site 2 of 3 in cluster AD

Relative: Higher

Actual: 68 ft.

E DESIGNATION:

Tax Lot(s):	118
E-No:	E-140
Effective Date:	2/2/2005
Satisfaction Date:	Not reported
Ceqr Number:	05DCP029Q
Ulurp Number:	050153 ZMQ
Zoning Map No:	14b, 14d
Description:	Underground Gasoline Storage Tanks* Testing Protocol
Description 2:	Not reported
Borough Code:	QN
Community District:	409
Census Tract:	142.01
Census Block:	1000
School District:	28
City Council District:	29
Fire Company:	E298
Health Area:	45
Police Precinct:	102
Zone District 1:	R6
Zone District 2:	Not reported
Commercial Overlay1:	C2-3
Commercial Overlay2:	Not reported
Special Purpose District1:	Not reported
Special Purpose District2:	Not reported
All Components1:	C2-3/R6
All Components2:	Not reported
Split Boundary Indicator:	N
Building Class:	K1
Land Use Category:	05
Number of Easements:	0
Owner, Type of Code:	P
Owner Name:	TROHATOS, JOHN

LOT 118,TAXBLOCK 9281 (Continued) **S108076825**

Lot Area:	000000920
Total Building Floor Area:	00000000450
Commercial Floor Area:	00000000450
Office Floor Area:	00000000000
Retail Floor Area:	00000000450
Garage Floor Area:	00000000000
Storage Floor Area:	00000000000
Factory Floor Area:	00000000000
Other Floor Area:	00000000000
Floor Area,Total Bld Source Code:	7
Number of Buildings:	00001
Number of Floors:	001.00
Residential Units:	00000
Non and Residential Units:	00001
Lot Frontage:	0056.00
Lot Depth:	0032.00
Building Frontage:	0020.00
Building Depth:	0012.00
Proximity Code:	0
Irregular Lot Code:	Y
Lot Type:	5
Basement Type Grade:	5
Land Assessed Value:	00000031050
Total Assessed Value:	00000040995
Land Exempt Value:	00000000000
Total Exempt Value:	00000000000
Year Built:	1931
Year Built Code:	Not reported
Year Altered1:	0000
Year Altered2:	0000
Historic District Name:	Not reported
Landmark Name:	Not reported
Built Floor Area Ratio-Far:	0000.49
Maximum Allowable Far:	02.43
Borough Code:	4
Borough Tax Block And Lot:	4092810118
Condominium Number:	00000
Census Tract 2:	014201
X Coordinate:	1033436
Y Coordinate:	0195618
Zoning Map:	14B
Sanborn Map:	406 007
Tax Map:	44002
E Designation No:	E-140
Date of RPAD Data:	11/2005
Date of DCAS Data:	01/2006
Date of Zoning Data:	11/2005
Date of Major Property Data:	11/2005
Date of Landmark Data:	12/2005
Date of Base Map Data:	01/2006
Date of Mass Appraisal Data:	11/2005
Date of Political and Adm Data:	08/2005
Pluto-Base Map Indicator:	1
Tax Lot(s):	118
E-No:	E-140
Effective Date:	2/2/2005

LOT 118,TAXBLOCK 9281 (Continued) **S108076825**

Satisfaction Date:	Not reported
Ceqr Number:	05DCP029Q
Ulurp Number:	050153 ZMQ
Zoning Map No:	14b, 14d
Description:	Window Wall Attenuation & Alternate Ventilation
Description 2:	Not reported
Borough Code:	QN
Community District:	409
Census Tract:	142.01
Census Block:	1000
School District:	28
City Council District:	29
Fire Company:	E298
Health Area:	45
Police Precinct:	102
Zone District 1:	R6
Zone District 2:	Not reported
Commercial Overlay1:	C2-3
Commercial Overlay2:	Not reported
Special Purpose District1:	Not reported
Special Purpose District2:	Not reported
All Components1:	C2-3/R6
All Components2:	Not reported
Split Boundary Indicator:	N
Building Class:	K1
Land Use Category:	05
Number of Easements:	0
Owner, Type of Code:	P
Owner Name:	TROHATOS, JOHN
Lot Area:	000000920
Total Building Floor Area:	00000000450
Commercial Floor Area:	00000000450
Office Floor Area:	00000000000
Retail Floor Area:	00000000450
Garage Floor Area:	00000000000
Storage Floor Area:	00000000000
Factory Floor Area:	00000000000
Other Floor Area:	00000000000
Floor Area,Total Bld Source Code:	7
Number of Buildings:	00001
Number of Floors:	001.00
Residential Units:	00000
Non and Residential Units:	00001
Lot Frontage:	0056.00
Lot Depth:	0032.00
Building Frontage:	0020.00
Building Depth:	0012.00
Proximity Code:	0
Irregular Lot Code:	Y
Lot Type:	5
Basement Type Grade:	5
Land Assessed Value:	00000031050
Total Assessed Value:	00000040995
Land Exempt Value:	00000000000
Total Exempt Value:	00000000000
Year Built:	1931
Year Built Code:	Not reported

LOT 118,TAXBLOCK 9281 (Continued) **S108076825**

Year Altered1:	0000
Year Altered2:	0000
Historic District Name:	Not reported
Landmark Name:	Not reported
Built Floor Area Ratio-Far:	0000.49
Maximum Allowable Far:	02.43
Borough Code:	4
Borough Tax Block And Lot:	4092810118
Condominium Number:	00000
Census Tract 2:	014201
X Coordinate:	1033436
Y Coordinate:	0195618
Zoning Map:	14B
Sanborn Map:	406 007
Tax Map:	44002
E Designation No:	E-140
Date of RPAD Data:	11/2005
Date of DCAS Data:	01/2006
Date of Zoning Data:	11/2005
Date of Major Property Data:	11/2005
Date of Landmark Data:	12/2005
Date of Base Map Data:	01/2006
Date of Mass Appraisal Data:	11/2005
Date of Political and Adm Data:	08/2005
Pluto-Base Map Indicator:	1

AF135 **V&C AUTO MAGIC** **FINDS** **1007771325**
NNE **131-06 METROPOLITAN AVE** **110019337644**
1/4-1/2 **QUEENS, NY 11418**
1529 ft.

Site 3 of 4 in cluster AF

Relative:
Higher

FINDS:
Other Pertinent Environmental Activity Identified at Site

Actual:
67 ft.

FIS (New York - Facility Information System) is New York's Department of Environmental Conservation (DEC) information system for tracking environmental facility information found across the State.

AG136 **REGENCY COLLISION CORP OF QU** **FINDS** **1010209738**
North **129-14 HILLSIDE AVE** **110029269823**
1/4-1/2 **RICHMOND HILLS, NY 11418**
1536 ft.

Site 1 of 7 in cluster AG

Relative:
Higher

FINDS:
Other Pertinent Environmental Activity Identified at Site

Actual:
68 ft.

NJ-NJEMS (New Jersey - New Jersey Environmental Management System). The Department of Environmental Protection (NJDEP) manages large databases of environmental information in this integrated system.

AG137
North
1/4-1/2
1536 ft.

Relative:
Higher

Actual:
68 ft.

REGENCY COLLISION CORP OF QUEENS
129-14 HILLSIDE AVE
RICHMOND HILL, NY 11418

RCRA-SQG 1000207339
FINDS NYD982729931
NY MANIFEST

Site 2 of 7 in cluster AG

RCRAInfo:
Owner: REGENCY COLLISION CORP OF QUEENS
(212) 555-1212
EPA ID: NYD982729931

Contact: Not reported

Classification: Small Quantity Generator
TSDF Activities: Not reported

Violation Status: No violations found

FINDS:
Other Pertinent Environmental Activity Identified at Site

RCRAInfo is a national information system that supports the Resource Conservation and Recovery Act (RCRA) program through the tracking of events and activities related to facilities that generate, transport, and treat, store, or dispose of hazardous waste. RCRAInfo allows RCRA program staff to track the notification, permit, compliance, and corrective action activities required under RCRA.

NY MANIFEST:

Document ID:	NJA0840764
Manifest Status:	Completed after the designated time period for a TSDF to get a copy to the DEC
Trans1 State ID:	000000000
Trans2 State ID:	000000000
Generator Ship Date:	900410
Trans1 Recv Date:	900410
Trans2 Recv Date:	Not reported
TSD Site Recv Date:	900410
Part A Recv Date:	900507
Part B Recv Date:	900419
Generator EPA ID:	NYD982729931
Trans1 EPA ID:	NJD980787147
Trans2 EPA ID:	Not reported
TSDF ID:	NJD002454544
Waste Code:	F005 - UNKNOWN
Quantity:	00030
Units:	G - Gallons (liquids only)* (8.3 pounds)
Number of Containers:	001
Container Type:	TT - Cargo tank, tank trucks
Handling Method:	R Material recovery of more than 75 percent of the total material.
Specific Gravity:	100
Year:	90
Manifest Tracking Num:	Not reported
Import Ind:	Not reported
Export Ind:	Not reported
Discr Quantity Ind:	Not reported
Discr Type Ind:	Not reported
Discr Residue Ind:	Not reported
Discr Partial Reject Ind:	Not reported
Discr Full Reject Ind:	Not reported

REGENCY COLLISION CORP OF QUEENS (Continued) **1000207339**

Manifest Ref Num:	Not reported
Alt Fac RCRA Id:	Not reported
Alt Fac Sign Date:	Not reported
Mgmt Method Type Code:	Not reported
EPA ID:	NYD982729931
Facility Name:	REGENCY COLLISION CORPORATION OF QUEENS
Facility Address:	129-14 HILLSIDE AVENUE
Facility City:	RICHMOND HILLATT:VINNIE
Facility Address 2:	Not reported
Country:	USA
County:	QU
Mailing Name:	REGENCY COLLISION CORPORATION OF QUEENS
Mailing Contact:	REGENCY COLLISION CORPORATION OF QUEENS
Mailing Address:	129-14 HILLSIDE AVENUE
Mailing Address 2:	Not reported
Mailing City:	RICHMOND HILLATT:VINNIE
Mailing State:	NY
Mailing Zip:	Not reported
Mailing Zip4:	Not reported
Mailing Country:	USA
Mailing Phone:	718-846-4242

Document ID:	NJA2169853
Manifest Status:	Completed copy
Trans1 State ID:	10339
Trans2 State ID:	Not reported
Generator Ship Date:	950830
Trans1 Recv Date:	950830
Trans2 Recv Date:	Not reported
TSD Site Recv Date:	950831
Part A Recv Date:	950918
Part B Recv Date:	950914
Generator EPA ID:	NYD982729931
Trans1 EPA ID:	NJD986608941
Trans2 EPA ID:	Not reported
TSDF ID:	NJD002454544
Waste Code:	F003 - UNKNOWN
Quantity:	00030
Units:	G - Gallons (liquids only)* (8.3 pounds)
Number of Containers:	001
Container Type:	TT - Cargo tank, tank trucks
Handling Method:	R Material recovery of more than 75 percent of the total material.
Specific Gravity:	100
Year:	95
Manifest Tracking Num:	Not reported
Import Ind:	Not reported
Export Ind:	Not reported
Discr Quantity Ind:	Not reported
Discr Type Ind:	Not reported
Discr Residue Ind:	Not reported
Discr Partial Reject Ind:	Not reported
Discr Full Reject Ind:	Not reported
Manifest Ref Num:	Not reported
Alt Fac RCRA Id:	Not reported
Alt Fac Sign Date:	Not reported
Mgmt Method Type Code:	Not reported
EPA ID:	NYD982729931

REGENCY COLLISION CORP OF QUEENS (Continued) **1000207339**

Facility Name:	REGENCY COLLISION CORPORATION OF QUEENS
Facility Address:	129-14 HILLSIDE AVENUE
Facility City:	RICHMOND HILLATT:VINNIE
Facility Address 2:	Not reported
Country:	USA
County:	QU
Mailing Name:	REGENCY COLLISION CORPORATION OF QUEENS
Mailing Contact:	REGENCY COLLISION CORPORATION OF QUEENS
Mailing Address:	129-14 HILLSIDE AVENUE
Mailing Address 2:	Not reported
Mailing City:	RICHMOND HILLATT:VINNIE
Mailing State:	NY
Mailing Zip:	Not reported
Mailing Zip4:	Not reported
Mailing Country:	USA
Mailing Phone:	718-846-4242

AG138 **REGENCY AUTO COLLISION OF QUEENS INC.** **FINDS** **1007796062**
North **129-14 HILLSIDE AVE** **110019585723**
1/4-1/2 **QUEENS, NY 11418**
1537 ft.

Site 3 of 7 in cluster AG

Relative:
Higher

Actual:
68 ft.

FINDS:
Other Pertinent Environmental Activity Identified at Site

FIS (New York - Facility Information System) is New York's Department of Environmental Conservation (DEC) information system for tracking environmental facility information found across the State.

AG139 **PEPER BROS INC** **RCRA-SQG** **1000209889**
North **129-10 HILLSIDE AVE** **FINDS** **NYD001601749**
1/4-1/2 **RICHMOND HILL, NY 11418**
1539 ft.

Site 4 of 7 in cluster AG

Relative:
Higher

Actual:
68 ft.

RCRAInfo:

Owner:	Not reported
EPA ID:	NYD001601749
Contact:	NIEL PEPER (718) 441-6704
Classification:	Small Quantity Generator
TSDF Activities:	Not reported
Violation Status:	No violations found

FINDS:
Other Pertinent Environmental Activity Identified at Site

RCRAInfo is a national information system that supports the Resource Conservation and Recovery Act (RCRA) program through the tracking of events and activities related to facilities that generate, transport, and treat, store, or dispose of hazardous waste. RCRAInfo allows RCRA program staff to track the notification, permit, compliance, and

PEPER BROS INC (Continued) **1000209889**

corrective action activities required under RCRA.

AH140 **AGRON & ZUKI'S** **LTANKS** **S100145401**
SSW **109002 ATLANTIC AV** **HIST LTANKS** **N/A**
1/4-1/2 **RICHMOND HILL, NY**
1549 ft.

Site 1 of 2 in cluster AH

Relative:
Lower

Actual:
54 ft.

LTANKS:

Site ID:	208582
Spill Date:	04/07/89
Facility Addr2:	109002 ATLANTIC AVE
Facility ID:	8900394
Program Number:	8900394
SWIS:	4101
Region of Spill:	2
Investigator:	SULLIVAN
Referred To:	Not reported
Reported to Dept:	04/13/89
CID:	Not reported
Spill Cause:	Tank Failure
Water Affected:	Not reported
Spill Source:	Gasoline Station
Spill Notifier:	Affected Persons
Cleanup Ceased:	/ /
Cleanup Meets Standard:	False
Last Inspection:	/ /
Recommended Penalty:	Penalty Not Recommended
UST Involvement:	True
Spill Class:	Known release that creates a file or hazard. DEC Response. Willing Responsible Party. Corrective action taken.
Spill Closed Dt:	02/10/03
Remediation Phase:	0
Date Entered In Computer:	04/13/89
Spill Record Last Update:	06/20/06
Spille Namer:	Not reported
Spiller Company:	AGRON & ZUKI'S
Spiller Phone:	(718) 846-1360
Spiller Extention:	Not reported
Spiller Address:	94-01 111 ST
Spiller City,St,Zip:	RCHMD HL, NY 114
Spiller County:	001
Spiller Contact:	Not reported
Spiller Phone:	Not reported
Spiller Extention:	Not reported
DEC Region:	2
Program Number:	8900394
DER Facility ID:	173077
Site ID:	208582
Operable Unit ID:	926699
Operable Unit:	01
Material ID:	451731
Material Code:	0009
Material Name:	Gasoline
Case No.:	Not reported
Material FA:	Petroleum
Quantity:	-1.00

AGRON & ZUKI'S (Continued) **S100145401**

Units:	Pounds
Recovered:	0.00
Resource Affected:	Sewer
Oxygenate:	False
Site ID:	Not reported
Spill Tank Test:	Not reported
Tank Number:	Not reported
Tank Size:	Not reported
Test Method:	Not reported
Leak Rate:	Not reported
Gross Fail:	Not reported
Modified By:	Not reported
Last Modified:	Not reported
Test Method:	Not reported
DEC Memo:	Not reported
Remarks:	Start CallerRemark - 8900394 ARMAT PROPERTIES, INC ARE THE OWNERS. 109-02 ATLANTIC AV COMPLAINS OF GAS IN DRY WELL IN BASEMENT. CLAIMS A & Z'S IS RESPONSIBLE. NYFD ON SCENE, EXPLSION MTR READNG OF 25 FORCES EVACUATION. END CallerRemark - 8900394

HIST LTANKS:

Region of Spill:	2
Spill Number:	8900394
Investigator:	SULLIVAN
Caller Name:	Not reported
Caller Agency:	Not reported
Caller Phone:	Not reported
Caller Extension:	Not reported
Notifier Name:	Not reported
Notifier Agency:	Not reported
Notifier Phone:	Not reported
Notifier Extension:	Not reported
Spill Date:	04/07/1989
Spill Time:	23:30
Reported to Department Date:	04/13/89
Reported to Department Time:	15:30
SWIS:	63
Spiller Contact:	Not reported
Spiller Phone:	Not reported
Spiller Extention:	Not reported
Spiller Name:	AGRON & ZUKI'S
Spiller Address:	94-01 111 ST
Spiller City,St,Zip:	RCHMD HL, NY 114
Facility Contact:	Not reported
Facility Phone:	(718) 846-1360
Facility Extention:	Not reported
Spill Cause:	Tank Failure
Resource Affectd:	In Sewer
Water Affected:	Not reported
Spill Source:	Gas Station
Spill Notifier:	Affected Persons
PBS Number:	Not reported
Cleanup Ceased:	/ /
Cleanup Meets Standard:	False
Last Inspection:	/ /
Recommended Penalty:	Penalty Not Recommended
Spiller Cleanup Date:	/ /

AGRON & ZUKI'S (Continued) **S100145401**

Enforcement Date: / /
Investigation Complete: / /
UST Involvement: True
Spill Class: Known release that creates a file or hazard. DEC Response. Willing Responsible Party. Corrective action taken.
Spill Closed Dt: / /
Date Region Sent Summary to Central Office: / /
Corrective Action Plan Submitted: / /
Date Spill Entered In Computer Data File: 04/13/89
Time Spill Entered In Computer Data File: Not reported
Spill Record Last Update: 07/03/95
Is Updated: False
PBS Number: Not reported
Tank Number: Not reported
Tank Size: Not reported
Test Method: Not reported
Leak Rate Failed Tank: Not reported
Gross Leak Rate: Not reported
Material Class Type: Petroleum
Quantity Spilled: -1
Unkonwn Quantity Spilled: False
Units: Not reported
Quantity Recovered: 0
Unkonwn Quantity Recovered: False
Material: GASOLINE
Class Type: GASOLINE
Times Material Entry In File: 21329
CAS Number: Not reported
Last Date: 19940929
DEC Remarks: Not reported
Spill Cause: ARMAT PROPERTIES, INC ARE THE OWNERS. 109-02 ATLANTIC AV COMPLAINS OF GAS IN DRY WELL IN BASEMENT. CLAIMS A Z S IS RESPONSIBLE. NYFD ON SCENE, EXPLSION MTR READNG OF 25 FORCES EVACUATION.

AG141 **LIRR - BRIDGE #06-0-083** **RCRA-SQG** **1001028686**
NNW **HILLSIDE AVE AT THE 127TH ST** **FINDS** **NYR000009183**
1/4-1/2 **RICHMOND HILL, NY 11418** **NY MANIFEST**
1556 ft.

Site 5 of 7 in cluster AG

Relative:
Higher

Actual:
68 ft.

RCRAInfo:
Owner: LONG ISLAND RAIL ROAD CO
(718) 558-3662
EPA ID: NYR000009183

Contact: JACK DANDREA
(718) 850-0986

Classification: Small Quantity Generator
TSDF Activities: Not reported

LIRR - BRIDGE #06-0-083 (Continued) **1001028686**

Violation Status: No violations found

FINDS:

Other Pertinent Environmental Activity Identified at Site

RCRAInfo is a national information system that supports the Resource Conservation and Recovery Act (RCRA) program through the tracking of events and activities related to facilities that generate, transport, and treat, store, or dispose of hazardous waste. RCRAInfo allows RCRA program staff to track the notification, permit, compliance, and corrective action activities required under RCRA.

NY MANIFEST:

Document ID:	MIA4133991
Manifest Status:	Completed after the designated time period for a TSDF to get a copy to the DEC
Trans1 State ID:	Not reported
Trans2 State ID:	Not reported
Generator Ship Date:	951215
Trans1 Recv Date:	951215
Trans2 Recv Date:	Not reported
TSD Site Recv Date:	960130
Part A Recv Date:	960112
Part B Recv Date:	960220
Generator EPA ID:	NYR000009183
Trans1 EPA ID:	NYD046765574
Trans2 EPA ID:	Not reported
TSDF ID:	MID096963194
Waste Code:	D008 - LEAD 5.0 MG/L TCLP
Quantity:	00200
Units:	P - Pounds
Number of Containers:	001
Container Type:	DM - Metal drums, barrels
Handling Method:	L Landfill.
Specific Gravity:	100
Year:	95
Manifest Tracking Num:	Not reported
Import Ind:	Not reported
Export Ind:	Not reported
Discr Quantity Ind:	Not reported
Discr Type Ind:	Not reported
Discr Residue Ind:	Not reported
Discr Partial Reject Ind:	Not reported
Discr Full Reject Ind:	Not reported
Manifest Ref Num:	Not reported
Alt Fac RCRA Id:	Not reported
Alt Fac Sign Date:	Not reported
Mgmt Method Type Code:	Not reported
EPA ID:	NYR000009183
Facility Name:	LONG ISLAND RAILROAD BRIDGE #06-0-083
Facility Address:	HILLSIDE AVE/12TH ST INTERSEC
Facility City:	RICHMOND HILL
Facility Address 2:	Not reported
Country:	USA
County:	QU
Mailing Name:	LONG ISLAND RAILROAD BRIDGE #06-0-083

LIRR - BRIDGE #06-0-083 (Continued) **1001028686**

Mailing Contact:	JACK DANDREA
Mailing Address:	124-04 METROPOLITAN AVE
Mailing Address 2:	Not reported
Mailing City:	KEW GARDENS
Mailing State:	NY
Mailing Zip:	Not reported
Mailing Zip4:	Not reported
Mailing Country:	USA
Mailing Phone:	718-850-0986

AD142 **LOT 2,TAXBLOCK 9282** **E DESIGNATION** **S108469882**
North **130-10 METROPOLITAN AVENUE** **N/A**
1/4-1/2 **QUEENS, NY 11418**
1574 ft.

Site 3 of 3 in cluster AD

Relative:
Higher

Actual:
69 ft.

E DESIGNATION:

Tax Lot(s):	2
E-No:	E-140
Effective Date:	2/2/2005
Satisfaction Date:	Not reported
Ceqr Number:	05DCP029Q
Ulurp Number:	050153 ZMQ
Zoning Map No:	14b, 14d
Description:	Air Quality - HVAC fuel limited to natural gas
Description 2:	Not reported
Borough Code:	QN
Community District:	409
Census Tract:	142.02
Census Block:	1005
School District:	28
City Council District:	29
Fire Company:	E298
Health Area:	45
Police Precinct:	102
Zone District 1:	R6
Zone District 2:	Not reported
Commercial Overlay1:	C2-3
Commercial Overlay2:	Not reported
Special Purpose District1:	Not reported
Special Purpose District2:	Not reported
All Components1:	C2-3/R6
All Components2:	Not reported
Split Boundary Indicator:	N
Building Class:	K1
Land Use Category:	05
Number of Easements:	0
Owner, Type of Code:	Not reported
Owner Name:	AZIZIAN ISSAC
Lot Area:	000036500
Total Building Floor Area:	00000011000
Commercial Floor Area:	00000011000
Office Floor Area:	00000000000
Retail Floor Area:	00000011000
Garage Floor Area:	00000000000
Storage Floor Area:	00000000000
Factory Floor Area:	00000000000
Other Floor Area:	00000000000

LOT 2,TAXBLOCK 9282 (Continued) **S108469882**

Floor Area,Total Bld Source Code: 7
Number of Buildings: 00001
Number of Floors: 001.00
Residential Units: 00000
Non and Residential Units: 00001
Lot Frontage: 0217.50
Lot Depth: 0225.17
Building Frontage: 0110.00
Building Depth: 0100.00
Proximity Code: 0
Irregular Lot Code: Y
Lot Type: 5
Basement Type Grade: 5
Land Assessed Value: 00000369000
Total Assessed Value: 00000756000
Land Exempt Value: 00000000000
Total Exempt Value: 00000000000
Year Built: 1960
Year Built Code: Not reported
Year Altered1: 0000
Year Altered2: 0000
Historic District Name: Not reported
Landmark Name: Not reported
Built Floor Area Ratio-Far: 0000.30
Maximum Allowable Far: 02.43
Borough Code: 4
Borough Tax Block And Lot: 4092820002
Condominium Number: 00000
Census Tract 2: 014202
X Coordinate: 1033621
Y Coordinate: 0195502
Zoning Map: 14D
Sanborn Map: 406 007
Tax Map: 44002
E Designation No: E-140
Date of RPAD Data: 11/2005
Date of DCAS Data: 01/2006
Date of Zoning Data: 11/2005
Date of Major Property Data: 11/2005
Date of Landmark Data: 12/2005
Date of Base Map Data: 01/2006
Date of Mass Appraisal Data: 11/2005
Date of Political and Adm Data: 08/2005
Pluto-Base Map Indicator: 1

Tax Lot(s): 2
E-No: E-140
Effective Date: 2/2/2005
Satisfaction Date: Not reported
Ceqr Number: 05DCP029Q
Ulurp Number: 050153 ZMQ
Zoning Map No: 14b, 14d
Description: Underground Gasoline Storage Tanks* Testing Protocol
Description 2: Not reported
Borough Code: QN
Community District: 409
Census Tract: 142.02

LOT 2,TAXBLOCK 9282 (Continued) **S108469882**

Census Block:	1005
School District:	28
City Council District:	29
Fire Company:	E298
Health Area:	45
Police Precinct:	102
Zone District 1:	R6
Zone District 2:	Not reported
Commercial Overlay1:	C2-3
Commercial Overlay2:	Not reported
Special Purpose District1:	Not reported
Special Purpose District2:	Not reported
All Components1:	C2-3/R6
All Components2:	Not reported
Split Boundary Indicator:	N
Building Class:	K1
Land Use Category:	05
Number of Easements:	0
Owner, Type of Code:	Not reported
Owner Name:	AZIZIAN ISSAC
Lot Area:	000036500
Total Building Floor Area:	00000011000
Commercial Floor Area:	00000011000
Office Floor Area:	00000000000
Retail Floor Area:	00000011000
Garage Floor Area:	00000000000
Storage Floor Area:	00000000000
Factory Floor Area:	00000000000
Other Floor Area:	00000000000
Floor Area,Total Bld Source Code:	7
Number of Buildings:	00001
Number of Floors:	001.00
Residential Units:	00000
Non and Residential Units:	00001
Lot Frontage:	0217.50
Lot Depth:	0225.17
Building Frontage:	0110.00
Building Depth:	0100.00
Proximity Code:	0
Irregular Lot Code:	Y
Lot Type:	5
Basement Type Grade:	5
Land Assessed Value:	00000369000
Total Assessed Value:	00000756000
Land Exempt Value:	00000000000
Total Exempt Value:	00000000000
Year Built:	1960
Year Built Code:	Not reported
Year Altered1:	0000
Year Altered2:	0000
Historic District Name:	Not reported
Landmark Name:	Not reported
Built Floor Area Ratio-Far:	0000.30
Maximum Allowable Far:	02.43
Borough Code:	4
Borough Tax Block And Lot:	4092820002
Condominium Number:	00000

LOT 2,TAXBLOCK 9282 (Continued) **S108469882**

Census Tract 2:	014202
X Coordinate:	1033621
Y Coordinate:	0195502
Zoning Map:	14D
Sanborn Map:	406 007
Tax Map:	44002
E Designation No:	E-140
Date of RPAD Data:	11/2005
Date of DCAS Data:	01/2006
Date of Zoning Data:	11/2005
Date of Major Property Data:	11/2005
Date of Landmark Data:	12/2005
Date of Base Map Data:	01/2006
Date of Mass Appraisal Data:	11/2005
Date of Political and Adm Data:	08/2005
Pluto-Base Map Indicator:	1

AI143 **8624 124TH ST RICHMOND HILL QUEENS** **ERNS** **98425486**
NW **8624 124TH ST RICHMOND HILL QUEENS** **N/A**
1/4-1/2 **QUEENS, NY**
1575 ft.

Site 1 of 3 in cluster AI

Relative:
Higher

Actual:
67 ft.

Click this hyperlink while viewing on your computer to access additional ERNS detail in the EDR Site Report.

AI144 **KROOSS RESIDENCE** **NY Spills** **S103036155**
NW **8624 124TH ST** **NY Hist Spills** **N/A**
1/4-1/2 **RICHMOND HILL, NY**
1575 ft.

Site 2 of 3 in cluster AI

Relative:
Higher

Actual:
67 ft.

NY Spills:

Site ID:	274086
Facility Addr2:	Not reported
Facility ID:	9713011
Spill Number:	9713011
Facility Type:	ER
SWIS:	4101
Region of Spill:	2
Investigator:	MCTIBBE
Referred To:	Not reported
Spill Date:	02/21/98
Reported to Dept:	02/21/98
CID:	06
Spill Cause:	Human Error
Water Affected:	Not reported
Spill Source:	Commercial Vehicle
Spill Notifier:	Federal Government
Cleanup Ceased:	/ /
Cleanup Meets Std:	False
Last Inspection:	/ /
Recommended Penalty:	Penalty Not Recommended
UST Trust:	False
Spill Class:	Known release with minimal potential for fire or hazard. DEC Response. Willing Responsible Party. Corrective action taken.
Spill Closed Dt:	03/04/98

KROOSS RESIDENCE (Continued) **S103036155**

Remediation Phase: 0
Date Entered In Computer: 02/21/98
Spill Record Last Update: 03/04/98
Spiller Name: Not reported
Spiller Company: VIJAX OIL
Spiller Address: Not reported
Spiller City,St,Zip: BROOKLYN, ZZ
Spiller Company: 001
Spiller Phone: (718) 497-4491
Contact Name: KROOSS
Contact Phone: (718) 846-4731
DEC Region: 2
Program Number: 9713011
DER Facility ID: 222925
Site ID: 274086
Operable Unit ID: 1059169
Operable Unit: 01
Material ID: 327590
Material Code: 0001
Material Name: #2 Fuel Oil
Case No.: Not reported
Material FA: Petroleum
Quantity: 25.00
Units: Gallons
Recovered: 25.00
Resource Affected: Soil
Oxygenate: False
DEC Memo: Start CallerRemark - 9713011 oil company delivered oil to wrong address - spill is in a basement oil company has put pads down - basment floor is dirt - homeowner complaining about odor and that the oil was not completely cleaned up END CallerRemark - 9713011
Remarks: Start DECRemark - 9713011 Prior to Sept, 2004 data translation this spill Lead DEC Field was "TIBBE" CLEANED BY TRISTATE ENV. FOR SWEET CLAIMS AND VIJAX. END DECRemark - 9713011

NY Hist Spills:
Region of Spill: 2
Spill Number: 9713011
Investigator: TIBBE
Caller Name: Not reported
Caller Agency: Not reported
Caller Phone: Not reported
Notifier Name: Not reported
Notifier Agency: Not reported
Notifier Phone: Not reported
Spill Date/Time: 02/21/1998 12:00
Reported to Dept Date/Time: 02/21/98 19:00
SWIS: 63
Spiller Name: VIJAX OIL
Spiller Contact: Not reported
Spiller Phone: (718) 497-4491
Spiller Contact: KROOSS
Spiller Phone: (718) 846-4731
Spiller Address: Not reported
Spiller City,St,Zip: Not reported
Spill Cause: Human Error
Reported to Dept: On Land

KROOSS RESIDENCE (Continued) **S103036155**

Water Affected: Not reported
Spill Source: 07
Spill Notifier: Federal Government
PBS Number: Not reported
Cleanup Ceased: / /
Cleanup Meets Std: False
Last Inspection: / /
Recommended Penalty: Penalty Not Recommended
Spiller Cleanup Dt: / /
Enforcement Date: / /
Invstgn Complete: / /
UST Involvement: False
Spill Class: Known release with minimal potential for fire or hazard. DEC Response. Willing Responsible Party. Corrective action taken.
Spill Closed Dt: 03/04/98
Corrective Action Plan Submitted: / /
Date Region Sent Summary to Central Office: / /
Date Spill Entered In Computer Data File: 02/21/98
Date Spill Entered In Computer Data File: Not reported
Update Date: 03/04/98
Is Updated: False
PBS Number: Not reported
Tank Number: Not reported
Tank Size: Not reported
Test Method: Not reported
Leak Rate Failed Tank: Not reported
Gross Leak Rate: Not reported
Material Class Type: Petroleum
Quantity Spilled: 25
Unkonwn Quantity Spilled: False
Units: Gallons
Quantity Recovered: 25
Unkonwn Quantity Recovered: False
Material: #2 FUEL OIL
Class Type: #2 FUEL OIL
Times Material Entry In File: 24464
CAS Number: Not reported
Last Date: 19941207
DEC Remarks: CLEANED BY TRISTATE ENV. FOR SWEET CLAIMS AND VIJAX.
Remark: oil company delivered oil to wrong address - spill is in a basement oil company has put pads down - basment floor is dirt - homeowner complaining about odor and that the oil was not completely cleaned up

---

AE145 **AXEL BUILDING** **HIST AST** **S107781061**
NE **134-20 JAMAICA AVENUE** **N/A**
1/4-1/2 **JAMAICA, NY 11418**
1581 ft.

Site 2 of 6 in cluster AE

Relative: Lower

Actual: 57 ft.

HIST AST:
PBS Number: 2-043850
SWIS Code: 6301
Operator: MOHAMED NAZIMY
Facility Phone: (718) 297-0536
Facility Addr2: Not reported
Facility Type: MANUFACTURING
Emergency: HANS WALDVOGEL
Emergency Tel: (718) 262-6690

AXEL BUILDING (Continued) **S107781061**

Old PBSNO:	Not reported
Date Inspected:	Not reported
Inspector:	Not reported
Result of Inspection:	Not reported
Owner Name:	THE JAMAICA HOSPITAL
Owner Address:	8900 VAN WYCK EXPRESSWAY
Owner City,St,Zip:	JAMAICA, NY 11418
Federal ID:	Not reported
Owner Tel:	(718) 206-6732
Owner Type:	Corporate/Commercial
Owner Subtype:	Not reported
Mailing Contact:	HANS WALDVOGEL
Mailing Name:	THE JAMAICA HOSPITAL
Mailing Address:	8900 VAN WYCK EXPRESSWAY
Mailing Address 2:	Not reported
Mailing City,St,Zip:	JAMAICA, NY 11418
Mailing Telephone:	(718) 206-6732
Owner Mark:	Second Owner
Facility Status:	1 - Active PBS facility, i.e. total capacity of the PBS tanks is greater than 1,100 gallons, regardless if Subpart 360-14 tanks exist or not at the facility.
Certification Flag:	False
Certification Date:	10/29/1999
Expiration:	03/25/2003
Renew Flag:	False
Renew Date:	Not reported
Total Capacity:	5000
FAMT:	True
Facility Screen:	No Missing Data
Owner Screen:	Minor Data Missing
Tank Screen:	No Missing Data
Dead Letter:	False
CBS Number:	Not reported
Town or City:	NEW YORK CITY
County Code:	63
Town or City Code:	01
Region:	2

Tank ID:	003
Tank Location:	ABOVEGROUND
Tank Status:	In Service
Install Date:	19880301
Capacity (Gal):	5000
Product Stored:	NOS 1,2, OR 4 FUEL OIL
Tank Type:	Steel/carbon steel
Tank Internal:	0
Tank External:	00
Pipe Location:	Aboveground
Pipe Type:	STEEL/IRON
Pipe Internal:	None
Pipe External:	00
Tank Containment:	Diking
Leak Detection:	00
Overfill Protection:	04
Dispenser Method:	0
Date Tested:	Not reported
Next Test Date:	Not reported

AXEL BUILDING (Continued) **S107781061**

Missing Data for Tank:	No Missing Data
Date Closed:	Not reported
Test Method:	Not reported
Deleted:	False
Updated:	True
SPDES Number:	Not reported
Lat/Long:	Not reported

AE146 **FORMER AXEL ELECTRONICS BUILDING** **AST** **A100157460**
NE **134-20 JAMAICA AVENUE** **N/A**
1/4-1/2 **JAMAICA, NY 11418**
1581 ft.

Site 3 of 6 in cluster AE

Relative: Lower

AST:

Actual: 57 ft.

AST:

Region:	STATE
Facility Id:	2-043850
UTM X:	599812.94765
UTM Y:	4506380.90193
Expiration Date:	03/25/08
Renewal Date:	11/18/02
Total Capacity:	5000
Facility Type:	MEDICAL OFFICES
Site Type Name:	Other
Site Type Status:	Active
Mailing Company:	JAMAICA HOSPITAL
Mailing Title:	Not reported
Mailing Contact:	HANS WALDVOGEL
Mailing Address:	8900 VAN WYCK EXPRESSWAY
Mailing Address 2:	Not reported
Mailing City:	JAMAICA
Mailing State:	NY
Mailing Zip Code:	11418
Mailing Phone No:	(718) 206-6732
Mailing Email:	Not reported
Owner Title:	ECOSYSTEMS STRATEGIES, INC. PRESIDENT
Owner Name:	PAUL H. CIMINELLO
Owner Address:	8900 VAN WYCK EXPRESSWAY
Owner Address 2:	Not reported
Owner State:	NY
Owner Zip Code:	11418
Owner Phone:	(718) 206-6732
Owner Company:	JAMAICA HOSPITAL
Emergency Contact:	HANS WALDVOGEL
Emergency Phone:	(718) 206-6734
Operator:	HANS WALDVOGEL
Operator Phone:	(718) 206-6734
Owner City:	JAMAICA
Owner Sub Type:	Corporate or Commercial
Program Type:	PBS
Tank Number:	003
Tank Location Name:	Aboveground - in contact with soil
Tank Status:	In Service
Tank Model:	Not reported
Pipe Model:	Not reported

FORMER AXEL ELECTRONICS BUILDING (Continued) **A100157460**

Active Status:	Active
Install Date:	03/01/88
Capacity Gallons:	5000
Material Name:	#2 Fuel Oil
Percentage:	100.00
Tank Type Name:	Steel/Carbon Steel/Iron
Tank Internal Protection:	None
Tank Internal Protection 1:	None
Tank Internal Protection 2:	Not reported
Pipe Location Name:	Aboveground
Pipe Type Name:	Steel/Carbon Steel/Iron
Pipe External Protection 1:	None
Pipe External Protection 2:	Not reported
Tank Secondary Containment 1:	Vault (w/o access)
Tank Secondary Containment 2:	Not reported
Pipe Secondary Containment:	Not reported
Tank Leak Detection 1:	None
Tank Leak Detection 2:	Not reported
Pipe Leak Detection 1:	Not reported
Pipe Leak Detection 2:	Not reported
Type Of Overfill Prevention 1:	Product Level Gauge (A/G)
Type Of Overfill Prevention 2:	Not reported
Dispenser Method:	Not reported
Spill Prevention:	Not reported
Tightness Test Method:	Testing Not Required
Date Tested:	/ /
Next Test Date:	/ /
Date Tank Closed:	/ /

AE147 **AXEL BUILDING** **HIST UST** **U003074289**
NE **134-20 JAMAICA AVENUE** **N/A**
1/4-1/2 **JAMAICA, NY 11418**
1581 ft.

Site 4 of 6 in cluster AE

Relative: Lower

Actual: 57 ft.

HIST UST:

PBS Number:	2-043850
SPDES Number:	Not reported
Emergency Contact:	HANS WALDVOGEL
Emergency Telephone:	(718) 262-6690
Operator:	MOHAMED NAZIMY
Operator Telephone:	(718) 297-0536
Owner Name:	THE JAMAICA HOSPITAL
Owner Address:	8900 VAN WYCK EXPRESSWAY
Owner City,St,Zip:	JAMAICA, NY 11418
Owner Telephone:	(718) 206-6732
Owner Type:	Corporate/Commercial
Owner Subtype:	Not reported
Mailing Name:	THE JAMAICA HOSPITAL
Mailing Address:	8900 VAN WYCK EXPRESSWAY
Mailing Address 2:	Not reported
Mailing City,St,Zip:	JAMAICA, NY 11418
Mailing Contact:	HANS WALDVOGEL
Mailing Telephone:	(718) 206-6732
Owner Mark:	Second Owner
Facility Status:	1 - Active PBS facility, i.e. total capacity of the PBS tanks is greater than 1,100 gallons, regardless if Subpart 360-14 tanks exist or not at the facility.

AXEL BUILDING (Continued) **U003074289**

Facility Addr2:	Not reported
SWIS ID:	6301
Old PBS Number:	Not reported
Facility Type:	MANUFACTURING
Inspected Date:	Not reported
Inspector:	Not reported
Inspection Result:	Not reported
Federal ID:	Not reported
Certification Flag:	False
Certification Date:	10/29/1999
Expiration Date:	03/25/2003
Renew Flag:	False
Renewal Date:	Not reported
Total Capacity:	5000
FAMT:	True
Facility Screen:	No Missing Data
Owner Screen:	Minor Data Missing
Tank Screen:	No Missing Data
Dead Letter:	False
CBS Number:	Not reported
Town or City:	NEW YORK CITY
County Code:	63
Town or City:	01
Region:	2

Tank Id:	001
Tank Location:	UNDERGROUND
Tank Status:	Closed Before April 1, 1991
Install Date:	Not reported
Capacity (gals):	8000
Product Stored:	NOS 1,2, OR 4 FUEL OIL
Tank Type:	Steel/carbon steel
Tank Internal:	Not reported
Tank External:	Not reported
Pipe Location:	Not reported
Pipe Type:	STEEL/IRON
Pipe Internal:	Not reported
Pipe External:	Not reported
Second Containment:	None
Leak Detection:	None
Overfill Prot:	Product Level Gauge
Dispenser:	Suction
Date Tested:	Not reported
Next Test Date:	Not reported
Missing Data for Tank:	Minor Data Missing
Date Closed:	Not reported
Test Method:	Not reported
Deleted:	False
Updated:	True
Lat/long:	Not reported

Tank Id:	004
Tank Location:	UNDERGROUND
Tank Status:	Closed-In Place
Install Date:	Not reported
Capacity (gals):	3000

AXEL BUILDING (Continued) **U003074289**

Product Stored:	NOS 1,2, OR 4 FUEL OIL
Tank Type:	Steel/carbon steel
Tank Internal:	Not reported
Tank External:	Not reported
Pipe Location:	Not reported
Pipe Type:	Not reported
Pipe Internal:	Not reported
Pipe External:	Not reported
Second Containment:	None
Leak Detection:	None
Overfill Prot:	Not reported
Dispenser:	Submersible
Date Tested:	Not reported
Next Test Date:	Not reported
Missing Data for Tank:	Minor Data Missing
Date Closed:	04/01/1989
Test Method:	Not reported
Deleted:	False
Updated:	True
Lat/long:	Not reported

AE148 **FORMER AXEL ELECTRONICS BUILDING** **UST** **U004076165**
NE **134-20 JAMAICA AVENUE** **N/A**
1/4-1/2 **JAMAICA, NY 11418**
1581 ft.

Site 5 of 6 in cluster AE

Relative:
Lower

UST:

Actual:
57 ft.

UST:

Facility Id:	2-043850
Region:	STATE
Expiration Date:	03/25/08
Renewal Date:	11/18/02
Total Capacity:	5000
Facility Type:	MEDICAL OFFICES
Mailing Company:	JAMAICA HOSPITAL
Mailing Title:	Not reported
Mailing Contact:	HANS WALDVOGEL
Mailing Address:	8900 VAN WYCK EXPRESSWAY
Mailing Address 2:	Not reported
Mailing City:	JAMAICA
Mailing State:	NY
Mailing Zip Code:	11418
Mailing Phone No:	(718) 206-6732
Mailing Email:	Not reported
Owner Title:	ECOSYSTEMS STRATEGIES, INC. PRESIDENT
Owner Name:	PAUL H. CIMINELLO
Owner Address:	8900 VAN WYCK EXPRESSWAY
Owner Address 2:	Not reported
Owner State:	NY
Owner Zip Code:	11418
Owner Phone:	(718) 206-6732
Owner Company:	JAMAICA HOSPITAL
Emergency Contact:	HANS WALDVOGEL
Emergency Phone:	(718) 206-6734
Operator:	HANS WALDVOGEL
Operator Phone:	(718) 206-6734

FORMER AXEL ELECTRONICS BUILDING (Continued) **U004076165**

Owner City:	JAMAICA
Owner Sub Type:	Corporate or Commercial
UTM X:	599812.94765
UTM Y:	4506380.90193
Site Type Name:	Other
Site Type Status:	Active
Comments:	6/8/00 Jie Zhao inspected, one tank on premises. deleted 005, whic h was exact info as tank 003. smm.
Program Type:	PBS
Tank Number:	001
Tank Location Name:	Underground
Tank Status:	Closed Prior to Micro Conversion, 03/91
Tank Model:	Not reported
Pipe Model:	Not reported
Active Status:	Inactive
Install Date:	/ /
Capacity Gallons:	8000
Material Name:	#2 Fuel Oil
Percentage:	100.00
Tank Type Name:	Steel/Carbon Steel/Iron
Tank Internal Protection:	None
Tank Internal Protection 1:	None
Tank Internal Protection 2:	Not reported
Pipe Location Name:	No Piping
Pipe Type Name:	Steel/Carbon Steel/Iron
Pipe External Protection 1:	None
Pipe External Protection 2:	Not reported
Tank Secondary Containment 1:	None
Tank Secondary Containment 2:	Not reported
Pipe Secondary Containment:	Not reported
Tank Leak Detection 1:	None
Tank Leak Detection 2:	Not reported
Pipe Leak Detection 1:	Not reported
Pipe Leak Detection 2:	Not reported
Type Of Overfill Prevention 1:	Product Level Gauge (A/G)
Type Of Overfill Prevention 2:	Not reported
Dispenser Method:	Suction
Spill Prevention:	Not reported
Tightness Test Method:	Testing Not Required
Date Tested:	/ /
Next Test Date:	/ /
Date Tank Closed:	/ /
Tank Number:	004
Tank Location Name:	Underground
Tank Status:	Closed - In Place
Tank Model:	Not reported
Pipe Model:	Not reported
Active Status:	Inactive
Install Date:	/ /
Capacity Gallons:	3000
Material Name:	#2 Fuel Oil
Percentage:	100.00
Tank Type Name:	Steel/Carbon Steel/Iron

FORMER AXEL ELECTRONICS BUILDING (Continued) **U004076165**

Tank Internal Protection:	None
Tank Internal Protection 1:	None
Tank Internal Protection 2:	Not reported
Pipe Location Name:	No Piping
Pipe Type Name:	No Piping
Pipe External Protection 1:	None
Pipe External Protection 2:	Not reported
Tank Secondary Containment 1:	None
Tank Secondary Containment 2:	Not reported
Pipe Secondary Containment:	Not reported
Tank Leak Detection 1:	None
Tank Leak Detection 2:	Not reported
Pipe Leak Detection 1:	Not reported
Pipe Leak Detection 2:	Not reported
Type Of Overfill Prevention 1:	None
Type Of Overfill Prevention 2:	Not reported
Dispenser Method:	Submersible
Spill Prevention:	Not reported
Tightness Test Method:	Testing Not Required
Date Tested:	/ /
Next Test Date:	/ /
Date Tank Closed:	04/01/89

AE149 **AXEL ELECTRONICS INC** **RCRA-SQG** **1000274127**
NE **134-20 JAMAICA AVE** **FINDS** **NYD002028645**
1/4-1/2 **JAMAICA, NY 11418** **UST**
1581 ft. **NY MANIFEST**
HIST UST

Site 6 of 6 in cluster AE

Relative:
Lower

Actual:
57 ft.

RCRAInfo:

Owner:	Not reported
EPA ID:	NYD002028645
Contact:	PHILIP RIMLAND (718) 291-3900
Classification:	Small Quantity Generator
TSDF Activities:	Not reported

Violation Status: No violations found

FINDS:

Other Pertinent Environmental Activity Identified at Site

AFS (Aerometric Information Retrieval System (AIRS) Facility Subsystem) replaces the former Compliance Data System (CDS), the National Emission Data System (NEDS), and the Storage and Retrieval of Aerometric Data (SAROAD). AIRS is the national repository for information concerning airborne pollution in the United States. AFS is used to track emissions and compliance data from industrial plants. AFS data are utilized by states to prepare State Implementation Plans to comply with regulatory programs and by EPA as an input for the estimation of total national emissions. AFS is undergoing a major redesign to support facility operating permits required under Title V of the Clean Air Act.

NCDB (National Compliance Data Base) supports implementation of the Federal Insecticide, Fungicide, and Rodenticide Act (FIFRA) and the Toxic Substances Control Act (TSCA). The system tracks inspections in

AXEL ELECTRONICS INC (Continued) **1000274127**

regions and states with cooperative agreements, enforcement actions, and settlements.

NJ-NJEMS (New Jersey - New Jersey Environmental Management System). The Department of Environmental Protection (NJDEP) manages large databases of environmental information in this integrated system.

FIS (New York - Facility Information System) is New York's Department of Environmental Conservation (DEC) information system for tracking environmental facility information found across the State.

RCRAInfo is a national information system that supports the Resource Conservation and Recovery Act (RCRA) program through the tracking of events and activities related to facilities that generate, transport, and treat, store, or dispose of hazardous waste. RCRAInfo allows RCRA program staff to track the notification, permit, compliance, and corrective action activities required under RCRA.

UST:

UST:

Facility Id:	2-043869
Region:	STATE
Expiration Date:	08/28/92
Renewal Date:	/ /
Total Capacity:	0
Facility Type:	Not reported
Mailing Company:	AXEL ELECTRONICS INC
Mailing Title:	Not reported
Mailing Contact:	Not reported
Mailing Address:	134-20 JAMAICA AVE
Mailing Address 2:	Not reported
Mailing City:	JAMAICA
Mailing State:	NY
Mailing Zip Code:	11418
Mailing Phone No:	(718) 291-3900
Mailing Email:	Not reported
Owner Title:	Not reported
Owner Name:	Not reported
Owner Address:	134-20 JAMAICA AVE
Owner Address 2:	Not reported
Owner State:	NY
Owner Zip Code:	11418
Owner Phone:	(718) 291-3900
Owner Company:	AXEL ELECTRONICS INC
Emergency Contact:	MR GEORGE CANNATARO
Emergency Phone:	(718) 357-6081
Operator:	AXEL ELECTRONICS INC
Operator Phone:	(718) 291-3900
Owner City:	JAMAICA
Owner Sub Type:	Not reported
UTM X:	599812.94765
UTM Y:	4506380.90193
Site Type Name:	Unknown
Site Type Status:	Unregulated
Comments:	Not reported

AXEL ELECTRONICS INC (Continued) **1000274127**

Program Type: PBS

Tank Number: 001
Tank Location Name: Underground
Tank Status: Closed Prior to Micro Conversion, 03/91
Tank Model: Not reported
Pipe Model: Not reported
Active Status: Inactive
Install Date: / /
Capacity Gallons: 3000
Material Name: #2 Fuel Oil
Percentage: 100.00
Tank Type Name: Steel/Carbon Steel/Iron
Tank Internal Protection: None
Tank Internal Protection 1: None
Tank Internal Protection 2: Not reported
Pipe Location Name: No Piping
Pipe Type Name: Steel/Carbon Steel/Iron
Pipe External Protection 1: None
Pipe External Protection 2: Not reported
Tank Secondary Containment 1: None
Tank Secondary Containment 2: Not reported
Pipe Secondary Containment: Not reported
Tank Leak Detection 1: None
Tank Leak Detection 2: Not reported
Pipe Leak Detection 1: Not reported
Pipe Leak Detection 2: Not reported
Type Of Overfill Prevention 1: Product Level Gauge (A/G)
Type Of Overfill Prevention 2: Not reported
Dispenser Method: Suction
Spill Prevention: Not reported
Tightness Test Method: Testing Not Required
Date Tested: / /
Next Test Date: / /
Date Tank Closed: / /

NY MANIFEST:
Document ID: NYB5856534
Manifest Status: Completed copy
Trans1 State ID: NYGX6293
Trans2 State ID: Not reported
Generator Ship Date: 920124
Trans1 Recv Date: 920124
Trans2 Recv Date: Not reported
TSD Site Recv Date: 920124
Part A Recv Date: 920204
Part B Recv Date: 920205
Generator EPA ID: NYD002028645
Trans1 EPA ID: NYD000691949
Trans2 EPA ID: Not reported
TSDF ID: NYD000691949
Waste Code: F001 - UNKNOWN
Quantity: 00165
Units: G - Gallons (liquids only)* (8.3 pounds)
Number of Containers: 003
Container Type: DM - Metal drums, barrels
Handling Method: T Chemical, physical, or biological treatment.

AXEL ELECTRONICS INC (Continued) **1000274127**

Specific Gravity:	100
Year:	92
Manifest Tracking Num:	Not reported
Import Ind:	Not reported
Export Ind:	Not reported
Discr Quantity Ind:	Not reported
Discr Type Ind:	Not reported
Discr Residue Ind:	Not reported
Discr Partial Reject Ind:	Not reported
Discr Full Reject Ind:	Not reported
Manifest Ref Num:	Not reported
Alt Fac RCRA Id:	Not reported
Alt Fac Sign Date:	Not reported
Mgmt Method Type Code:	Not reported
EPA ID:	NYD002028645
Facility Name:	AXEL ELECTRONICS INCORPORATED
Facility Address:	134-20 JAMAICA AVENUE
Facility City:	JAMAICA
Facility Address 2:	Not reported
Country:	USA
County:	QU
Mailing Name:	AXEL ELECTRONICS INCORPORATED
Mailing Contact:	AXEL ELECTRONICS INCORPORATED
Mailing Address:	134-20 JAMAICA AVENUE
Mailing Address 2:	Not reported
Mailing City:	JAMAICA
Mailing State:	NY
Mailing Zip:	Not reported
Mailing Zip4:	Not reported
Mailing Country:	USA
Mailing Phone:	718-291-3900

Document ID:	NJA0313344
Manifest Status:	Completed after the designated time period for a TSDF to get a copy to the DEC
Trans1 State ID:	NJDEPS581
Trans2 State ID:	Not reported
Generator Ship Date:	870916
Trans1 Recv Date:	870916
Trans2 Recv Date:	Not reported
TSD Site Recv Date:	870922
Part A Recv Date:	871022
Part B Recv Date:	871001
Generator EPA ID:	NYD002028645
Trans1 EPA ID:	NJD085634335
Trans2 EPA ID:	Not reported
TSDF ID:	NJD002200046
Waste Code:	D001 - NON-LISTED IGNITABLE WASTES
Quantity:	00055
Units:	G - Gallons (liquids only)* (8.3 pounds)
Number of Containers:	001
Container Type:	DM - Metal drums, barrels
Handling Method:	R Material recovery of more than 75 percent of the total material.
Specific Gravity:	100
Year:	87
Manifest Tracking Num:	Not reported
Import Ind:	Not reported
Export Ind:	Not reported

AXEL ELECTRONICS INC (Continued) **1000274127**

Discr Quantity Ind:	Not reported
Discr Type Ind:	Not reported
Discr Residue Ind:	Not reported
Discr Partial Reject Ind:	Not reported
Discr Full Reject Ind:	Not reported
Manifest Ref Num:	Not reported
Alt Fac RCRA Id:	Not reported
Alt Fac Sign Date:	Not reported
Mgmt Method Type Code:	Not reported
EPA ID:	NYD002028645
Facility Name:	AXEL ELECTRONICS INCORPORATED
Facility Address:	134-20 JAMAICA AVENUE
Facility City:	JAMAICA
Facility Address 2:	Not reported
Country:	USA
County:	QU
Mailing Name:	AXEL ELECTRONICS INCORPORATED
Mailing Contact:	AXEL ELECTRONICS INCORPORATED
Mailing Address:	134-20 JAMAICA AVENUE
Mailing Address 2:	Not reported
Mailing City:	JAMAICA
Mailing State:	NY
Mailing Zip:	Not reported
Mailing Zip4:	Not reported
Mailing Country:	USA
Mailing Phone:	718-291-3900
Document ID:	NYB4185468
Manifest Status:	Completed copy
Trans1 State ID:	Q25869
Trans2 State ID:	Not reported
Generator Ship Date:	930211
Trans1 Recv Date:	930211
Trans2 Recv Date:	Not reported
TSD Site Recv Date:	930217
Part A Recv Date:	930304
Part B Recv Date:	930304
Generator EPA ID:	NYD002028645
Trans1 EPA ID:	PAD982661381
Trans2 EPA ID:	Not reported
TSDF ID:	NYD000691949
Waste Code:	F001 - UNKNOWN
Quantity:	00115
Units:	G - Gallons (liquids only)* (8.3 pounds)
Number of Containers:	003
Container Type:	DM - Metal drums, barrels
Handling Method:	T Chemical, physical, or biological treatment.
Specific Gravity:	100
Waste Code:	Not reported
Quantity:	00110
Units:	G - Gallons (liquids only)* (8.3 pounds)
Number of Containers:	002
Container Type:	DM - Metal drums, barrels
Handling Method:	T Chemical, physical, or biological treatment.
Specific Gravity:	100
Waste Code:	Not reported
Quantity:	00055

AXEL ELECTRONICS INC (Continued) **1000274127**

Units:	G - Gallons (liquids only)* (8.3 pounds)
Number of Containers:	001
Container Type:	DF - Fiberboard or plastic drums (glass)
Handling Method:	T Chemical, physical, or biological treatment.
Specific Gravity:	100
Year:	93
Manifest Tracking Num:	Not reported
Import Ind:	Not reported
Export Ind:	Not reported
Discr Quantity Ind:	Not reported
Discr Type Ind:	Not reported
Discr Residue Ind:	Not reported
Discr Partial Reject Ind:	Not reported
Discr Full Reject Ind:	Not reported
Manifest Ref Num:	Not reported
Alt Fac RCRA Id:	Not reported
Alt Fac Sign Date:	Not reported
Mgmt Method Type Code:	Not reported
EPA ID:	NYD002028645
Facility Name:	AXEL ELECTRONICS INCORPORATED
Facility Address:	134-20 JAMAICA AVENUE
Facility City:	JAMAICA
Facility Address 2:	Not reported
Country:	USA
County:	QU
Mailing Name:	AXEL ELECTRONICS INCORPORATED
Mailing Contact:	AXEL ELECTRONICS INCORPORATED
Mailing Address:	134-20 JAMAICA AVENUE
Mailing Address 2:	Not reported
Mailing City:	JAMAICA
Mailing State:	NY
Mailing Zip:	Not reported
Mailing Zip4:	Not reported
Mailing Country:	USA
Mailing Phone:	718-291-3900
Document ID:	PAC7850485
Manifest Status:	Completed copy
Trans1 State ID:	PAAH0317
Trans2 State ID:	PAAH0317
Generator Ship Date:	930211
Trans1 Recv Date:	930211
Trans2 Recv Date:	930217
TSD Site Recv Date:	930218
Part A Recv Date:	Not reported
Part B Recv Date:	930302
Generator EPA ID:	NYD002028645
Trans1 EPA ID:	PAD982661381
Trans2 EPA ID:	PAD982661381
TSDF ID:	PAD085690592
Waste Code:	D001 - NON-LISTED IGNITABLE WASTES
Quantity:	00025
Units:	P - Pounds
Number of Containers:	001
Container Type:	DM - Metal drums, barrels
Handling Method:	T Chemical, physical, or biological treatment.
Specific Gravity:	100

AXEL ELECTRONICS INC (Continued) **1000274127**

Waste Code:	Not reported
Quantity:	00475
Units:	P - Pounds
Number of Containers:	004
Container Type:	DM - Metal drums, barrels
Handling Method:	T Chemical, physical, or biological treatment.
Specific Gravity:	100
Waste Code:	Not reported
Quantity:	00025
Units:	P - Pounds
Number of Containers:	001
Container Type:	DM - Metal drums, barrels
Handling Method:	T Chemical, physical, or biological treatment.
Specific Gravity:	100
Year:	93
Manifest Tracking Num:	Not reported
Import Ind:	Not reported
Export Ind:	Not reported
Discr Quantity Ind:	Not reported
Discr Type Ind:	Not reported
Discr Residue Ind:	Not reported
Discr Partial Reject Ind:	Not reported
Discr Full Reject Ind:	Not reported
Manifest Ref Num:	Not reported
Alt Fac RCRA Id:	Not reported
Alt Fac Sign Date:	Not reported
Mgmt Method Type Code:	Not reported
EPA ID:	NYD002028645
Facility Name:	AXEL ELECTRONICS INCORPORATED
Facility Address:	134-20 JAMAICA AVENUE
Facility City:	JAMAICA
Facility Address 2:	Not reported
Country:	USA
County:	QU
Mailing Name:	AXEL ELECTRONICS INCORPORATED
Mailing Contact:	AXEL ELECTRONICS INCORPORATED
Mailing Address:	134-20 JAMAICA AVENUE
Mailing Address 2:	Not reported
Mailing City:	JAMAICA
Mailing State:	NY
Mailing Zip:	Not reported
Mailing Zip4:	Not reported
Mailing Country:	USA
Mailing Phone:	718-291-3900
Document ID:	PAC7850463
Manifest Status:	Completed copy
Trans1 State ID:	PAAH0317
Trans2 State ID:	PAAH0317
Generator Ship Date:	930211
Trans1 Recv Date:	930211
Trans2 Recv Date:	930217
TSD Site Recv Date:	930218
Part A Recv Date:	Not reported
Part B Recv Date:	930302
Generator EPA ID:	NYD002028645
Trans1 EPA ID:	PAD982661381

AXEL ELECTRONICS INC (Continued) **1000274127**

Trans2 EPA ID:	PAD982661381
TSDF ID:	PAD085690592
Waste Code:	D001 - NON-LISTED IGNITABLE WASTES
Quantity:	01350
Units:	P - Pounds
Number of Containers:	009
Container Type:	DM - Metal drums, barrels
Handling Method:	T Chemical, physical, or biological treatment.
Specific Gravity:	100
Waste Code:	Not reported
Quantity:	00900
Units:	P - Pounds
Number of Containers:	006
Container Type:	DM - Metal drums, barrels
Handling Method:	T Chemical, physical, or biological treatment.
Specific Gravity:	100
Waste Code:	Not reported
Quantity:	00450
Units:	P - Pounds
Number of Containers:	003
Container Type:	DM - Metal drums, barrels
Handling Method:	T Chemical, physical, or biological treatment.
Specific Gravity:	100
Waste Code:	Not reported
Quantity:	00150
Units:	P - Pounds
Number of Containers:	001
Container Type:	DM - Metal drums, barrels
Handling Method:	T Chemical, physical, or biological treatment.
Specific Gravity:	100
Year:	93
Manifest Tracking Num:	Not reported
Import Ind:	Not reported
Export Ind:	Not reported
Discr Quantity Ind:	Not reported
Discr Type Ind:	Not reported
Discr Residue Ind:	Not reported
Discr Partial Reject Ind:	Not reported
Discr Full Reject Ind:	Not reported
Manifest Ref Num:	Not reported
Alt Fac RCRA Id:	Not reported
Alt Fac Sign Date:	Not reported
Mgmt Method Type Code:	Not reported
EPA ID:	NYD002028645
Facility Name:	AXEL ELECTRONICS INCORPORATED
Facility Address:	134-20 JAMAICA AVENUE
Facility City:	JAMAICA
Facility Address 2:	Not reported
Country:	USA
County:	QU
Mailing Name:	AXEL ELECTRONICS INCORPORATED
Mailing Contact:	AXEL ELECTRONICS INCORPORATED
Mailing Address:	134-20 JAMAICA AVENUE
Mailing Address 2:	Not reported
Mailing City:	JAMAICA
Mailing State:	NY
Mailing Zip:	Not reported

AXEL ELECTRONICS INC (Continued) **1000274127**

Mailing Zip4:	Not reported
Mailing Country:	USA
Mailing Phone:	718-291-3900
Document ID:	NYA7692165
Manifest Status:	Completed copy
Trans1 State ID:	000000000
Trans2 State ID:	000000000
Generator Ship Date:	881005
Trans1 Recv Date:	881005
Trans2 Recv Date:	Not reported
TSD Site Recv Date:	881005
Part A Recv Date:	881012
Part B Recv Date:	881017
Generator EPA ID:	NYD002028645
Trans1 EPA ID:	NYD077444263
Trans2 EPA ID:	Not reported
TSDF ID:	NYD077444263
Waste Code:	D002 - NON-LISTED CORROSIVE WASTES
Quantity:	00055
Units:	G - Gallons (liquids only)* (8.3 pounds)
Number of Containers:	001
Container Type:	DM - Metal drums, barrels
Handling Method:	T Chemical, physical, or biological treatment.
Specific Gravity:	100
Year:	88
Manifest Tracking Num:	Not reported
Import Ind:	Not reported
Export Ind:	Not reported
Discr Quantity Ind:	Not reported
Discr Type Ind:	Not reported
Discr Residue Ind:	Not reported
Discr Partial Reject Ind:	Not reported
Discr Full Reject Ind:	Not reported
Manifest Ref Num:	Not reported
Alt Fac RCRA Id:	Not reported
Alt Fac Sign Date:	Not reported
Mgmt Method Type Code:	Not reported
EPA ID:	NYD002028645
Facility Name:	AXEL ELECTRONICS INCORPORATED
Facility Address:	134-20 JAMAICA AVENUE
Facility City:	JAMAICA
Facility Address 2:	Not reported
Country:	USA
County:	QU
Mailing Name:	AXEL ELECTRONICS INCORPORATED
Mailing Contact:	AXEL ELECTRONICS INCORPORATED
Mailing Address:	134-20 JAMAICA AVENUE
Mailing Address 2:	Not reported
Mailing City:	JAMAICA
Mailing State:	NY
Mailing Zip:	Not reported
Mailing Zip4:	Not reported
Mailing Country:	USA
Mailing Phone:	718-291-3900
Document ID:	NYA7196769

AXEL ELECTRONICS INC (Continued) **1000274127**

Manifest Status:	Completed copy
Trans1 State ID:	NY9875
Trans2 State ID:	Not reported
Generator Ship Date:	890905
Trans1 Recv Date:	890905
Trans2 Recv Date:	Not reported
TSD Site Recv Date:	890905
Part A Recv Date:	890911
Part B Recv Date:	890913
Generator EPA ID:	NYD002028645
Trans1 EPA ID:	NYD000691949
Trans2 EPA ID:	Not reported
TSDF ID:	NYD000691949
Waste Code:	F001 - UNKNOWN
Quantity:	00055
Units:	G - Gallons (liquids only)* (8.3 pounds)
Number of Containers:	001
Container Type:	DM - Metal drums, barrels
Handling Method:	R Material recovery of more than 75 percent of the total material.
Specific Gravity:	100
Year:	89
Manifest Tracking Num:	Not reported
Import Ind:	Not reported
Export Ind:	Not reported
Discr Quantity Ind:	Not reported
Discr Type Ind:	Not reported
Discr Residue Ind:	Not reported
Discr Partial Reject Ind:	Not reported
Discr Full Reject Ind:	Not reported
Manifest Ref Num:	Not reported
Alt Fac RCRA Id:	Not reported
Alt Fac Sign Date:	Not reported
Mgmt Method Type Code:	Not reported
EPA ID:	NYD002028645
Facility Name:	AXEL ELECTRONICS INCORPORATED
Facility Address:	134-20 JAMAICA AVENUE
Facility City:	JAMAICA
Facility Address 2:	Not reported
Country:	USA
County:	QU
Mailing Name:	AXEL ELECTRONICS INCORPORATED
Mailing Contact:	AXEL ELECTRONICS INCORPORATED
Mailing Address:	134-20 JAMAICA AVENUE
Mailing Address 2:	Not reported
Mailing City:	JAMAICA
Mailing State:	NY
Mailing Zip:	Not reported
Mailing Zip4:	Not reported
Mailing Country:	USA
Mailing Phone:	718-291-3900
Document ID:	NJA0750025
Manifest Status:	Completed copy
Trans1 State ID:	NJDEPS103
Trans2 State ID:	Not reported
Generator Ship Date:	891026
Trans1 Recv Date:	891026

AXEL ELECTRONICS INC (Continued) **1000274127**

Trans2 Recv Date:	Not reported
TSD Site Recv Date:	891027
Part A Recv Date:	891030
Part B Recv Date:	891114
Generator EPA ID:	NYD002028645
Trans1 EPA ID:	NYD000691949
Trans2 EPA ID:	Not reported
TSDF ID:	NJD002454544
Waste Code:	F001 - UNKNOWN
Quantity:	00165
Units:	G - Gallons (liquids only)* (8.3 pounds)
Number of Containers:	003
Container Type:	DM - Metal drums, barrels
Handling Method:	R Material recovery of more than 75 percent of the total material.
Specific Gravity:	100
Year:	89
Manifest Tracking Num:	Not reported
Import Ind:	Not reported
Export Ind:	Not reported
Discr Quantity Ind:	Not reported
Discr Type Ind:	Not reported
Discr Residue Ind:	Not reported
Discr Partial Reject Ind:	Not reported
Discr Full Reject Ind:	Not reported
Manifest Ref Num:	Not reported
Alt Fac RCRA Id:	Not reported
Alt Fac Sign Date:	Not reported
Mgmt Method Type Code:	Not reported
EPA ID:	NYD002028645
Facility Name:	AXEL ELECTRONICS INCORPORATED
Facility Address:	134-20 JAMAICA AVENUE
Facility City:	JAMAICA
Facility Address 2:	Not reported
Country:	USA
County:	QU
Mailing Name:	AXEL ELECTRONICS INCORPORATED
Mailing Contact:	AXEL ELECTRONICS INCORPORATED
Mailing Address:	134-20 JAMAICA AVENUE
Mailing Address 2:	Not reported
Mailing City:	JAMAICA
Mailing State:	NY
Mailing Zip:	Not reported
Mailing Zip4:	Not reported
Mailing Country:	USA
Mailing Phone:	718-291-3900
Document ID:	NYB2084643
Manifest Status:	Completed copy
Trans1 State ID:	NY23561B
Trans2 State ID:	Not reported
Generator Ship Date:	891212
Trans1 Recv Date:	891212
Trans2 Recv Date:	Not reported
TSD Site Recv Date:	891212
Part A Recv Date:	891220
Part B Recv Date:	891219
Generator EPA ID:	NYD002028645

AXEL ELECTRONICS INC (Continued) **1000274127**

Trans1 EPA ID:	NYD000691949
Trans2 EPA ID:	Not reported
TSDF ID:	NYD000691949
Waste Code:	D002 - NON-LISTED CORROSIVE WASTES
Quantity:	00110
Units:	G - Gallons (liquids only)* (8.3 pounds)
Number of Containers:	002
Container Type:	DF - Fiberboard or plastic drums (glass)
Handling Method:	T Chemical, physical, or biological treatment.
Specific Gravity:	100
Waste Code:	Not reported
Quantity:	00055
Units:	G - Gallons (liquids only)* (8.3 pounds)
Number of Containers:	001
Container Type:	DF - Fiberboard or plastic drums (glass)
Handling Method:	T Chemical, physical, or biological treatment.
Specific Gravity:	100
Year:	89
Manifest Tracking Num:	Not reported
Import Ind:	Not reported
Export Ind:	Not reported
Discr Quantity Ind:	Not reported
Discr Type Ind:	Not reported
Discr Residue Ind:	Not reported
Discr Partial Reject Ind:	Not reported
Discr Full Reject Ind:	Not reported
Manifest Ref Num:	Not reported
Alt Fac RCRA Id:	Not reported
Alt Fac Sign Date:	Not reported
Mgmt Method Type Code:	Not reported
EPA ID:	NYD002028645
Facility Name:	AXEL ELECTRONICS INCORPORATED
Facility Address:	134-20 JAMAICA AVENUE
Facility City:	JAMAICA
Facility Address 2:	Not reported
Country:	USA
County:	QU
Mailing Name:	AXEL ELECTRONICS INCORPORATED
Mailing Contact:	AXEL ELECTRONICS INCORPORATED
Mailing Address:	134-20 JAMAICA AVENUE
Mailing Address 2:	Not reported
Mailing City:	JAMAICA
Mailing State:	NY
Mailing Zip:	Not reported
Mailing Zip4:	Not reported
Mailing Country:	USA
Mailing Phone:	718-291-3900
Document ID:	NJA0774502
Manifest Status:	Completed copy
Trans1 State ID:	NJDEPS103
Trans2 State ID:	Not reported
Generator Ship Date:	900313
Trans1 Recv Date:	900313
Trans2 Recv Date:	Not reported
TSD Site Recv Date:	900315
Part A Recv Date:	900330

AXEL ELECTRONICS INC (Continued) **1000274127**

Part B Recv Date:	900406
Generator EPA ID:	NYD002028645
Trans1 EPA ID:	NYD000691949
Trans2 EPA ID:	Not reported
TSDF ID:	NJD002454544
Waste Code:	F001 - UNKNOWN
Quantity:	00165
Units:	G - Gallons (liquids only)* (8.3 pounds)
Number of Containers:	003
Container Type:	DM - Metal drums, barrels
Handling Method:	R Material recovery of more than 75 percent of the total material.
Specific Gravity:	100
Year:	90
Manifest Tracking Num:	Not reported
Import Ind:	Not reported
Export Ind:	Not reported
Discr Quantity Ind:	Not reported
Discr Type Ind:	Not reported
Discr Residue Ind:	Not reported
Discr Partial Reject Ind:	Not reported
Discr Full Reject Ind:	Not reported
Manifest Ref Num:	Not reported
Alt Fac RCRA Id:	Not reported
Alt Fac Sign Date:	Not reported
Mgmt Method Type Code:	Not reported
EPA ID:	NYD002028645
Facility Name:	AXEL ELECTRONICS INCORPORATED
Facility Address:	134-20 JAMAICA AVENUE
Facility City:	JAMAICA
Facility Address 2:	Not reported
Country:	USA
County:	QU
Mailing Name:	AXEL ELECTRONICS INCORPORATED
Mailing Contact:	AXEL ELECTRONICS INCORPORATED
Mailing Address:	134-20 JAMAICA AVENUE
Mailing Address 2:	Not reported
Mailing City:	JAMAICA
Mailing State:	NY
Mailing Zip:	Not reported
Mailing Zip4:	Not reported
Mailing Country:	USA
Mailing Phone:	718-291-3900
Document ID:	NYB2460483
Manifest Status:	Completed copy
Trans1 State ID:	NJK18WY
Trans2 State ID:	Not reported
Generator Ship Date:	910131
Trans1 Recv Date:	910131
Trans2 Recv Date:	Not reported
TSD Site Recv Date:	910201
Part A Recv Date:	910206
Part B Recv Date:	910219
Generator EPA ID:	NYD002028645
Trans1 EPA ID:	NYD000691949
Trans2 EPA ID:	Not reported
TSDF ID:	NYD000691949

AXEL ELECTRONICS INC (Continued) **1000274127**

Waste Code:	F001 - UNKNOWN
Quantity:	00110
Units:	G - Gallons (liquids only)* (8.3 pounds)
Number of Containers:	002
Container Type:	DM - Metal drums, barrels
Handling Method:	T Chemical, physical, or biological treatment.
Specific Gravity:	100
Year:	91
Manifest Tracking Num:	Not reported
Import Ind:	Not reported
Export Ind:	Not reported
Discr Quantity Ind:	Not reported
Discr Type Ind:	Not reported
Discr Residue Ind:	Not reported
Discr Partial Reject Ind:	Not reported
Discr Full Reject Ind:	Not reported
Manifest Ref Num:	Not reported
Alt Fac RCRA Id:	Not reported
Alt Fac Sign Date:	Not reported
Mgmt Method Type Code:	Not reported
EPA ID:	NYD002028645
Facility Name:	AXEL ELECTRONICS INCORPORATED
Facility Address:	134-20 JAMAICA AVENUE
Facility City:	JAMAICA
Facility Address 2:	Not reported
Country:	USA
County:	QU
Mailing Name:	AXEL ELECTRONICS INCORPORATED
Mailing Contact:	AXEL ELECTRONICS INCORPORATED
Mailing Address:	134-20 JAMAICA AVENUE
Mailing Address 2:	Not reported
Mailing City:	JAMAICA
Mailing State:	NY
Mailing Zip:	Not reported
Mailing Zip4:	Not reported
Mailing Country:	USA
Mailing Phone:	718-291-3900

HIST UST:

PBS Number:	2-043869
SPDES Number:	Not reported
Emergency Contact:	MR GEORGE CANNATARO
Emergency Telephone:	(718) 357-6081
Operator:	AXEL ELECTRONICS INC
Operator Telephone:	(718) 291-3900
Owner Name:	AXEL ELECTRONICS INC
Owner Address:	134-20 JAMAICA AVE
Owner City,St,Zip:	JAMAICA, NY 11418
Owner Telephone:	(718) 291-3900
Owner Type:	Not reported
Owner Subtype:	Not reported
Mailing Name:	AXEL ELECTRONICS INC
Mailing Address:	134-20 JAMAICA AVE
Mailing Address 2:	Not reported
Mailing City,St,Zip:	JAMAICA, NY 11418
Mailing Contact:	Not reported
Mailing Telephone:	(718) 291-3900

AXEL ELECTRONICS INC (Continued) **1000274127**

Owner Mark:	First Owner
Facility Status:	2 - Unregulated by PBS (the total capacity is less than 1,101 gallons) and Subpart 360-14.
Facility Addr2:	134020 JAMAICA AVE
SWIS ID:	6301
Old PBS Number:	Not reported
Facility Type:	Not reported
Inspected Date:	Not reported
Inspector:	Not reported
Inspection Result:	Not reported
Federal ID:	Not reported
Certification Flag:	False
Certification Date:	08/28/1987
Expiration Date:	08/28/1992
Renew Flag:	False
Renewal Date:	Not reported
Total Capacity:	0
FAMT:	True
Facility Screen:	Minor Data Missing
Owner Screen:	Minor Data Missing
Tank Screen:	0
Dead Letter:	False
CBS Number:	Not reported
Town or City:	NEW YORK CITY
County Code:	63
Town or City:	01
Region:	2

Tank Id:	001
Tank Location:	UNDERGROUND
Tank Status:	Closed Before April 1, 1991
Install Date:	Not reported
Capacity (gals):	3000
Product Stored:	NOS 1,2, OR 4 FUEL OIL
Tank Type:	Steel/carbon steel
Tank Internal:	Not reported
Tank External:	Not reported
Pipe Location:	Not reported
Pipe Type:	STEEL/IRON
Pipe Internal:	Not reported
Pipe External:	Not reported
Second Containment:	None
Leak Detection:	None
Overfill Prot:	Product Level Gauge
Dispenser:	Suction
Date Tested:	Not reported
Next Test Date:	Not reported
Missing Data for Tank:	Minor Data Missing
Date Closed:	Not reported
Test Method:	Not reported
Deleted:	False
Updated:	False
Lat/long:	Not reported

AJ150 **APARA ENTERPRISES INC** **RCRA-SQG** **1001215615**
North **130-14 HILLSIDE AVE** **FINDS** **NYR000047936**
1/4-1/2 **RICHMOND HILL, NY 11418** **NY MANIFEST**
1584 ft.

Site 1 of 6 in cluster AJ

Relative:
Higher

Actual:
69 ft.

RCRAInfo:
Owner: LOU HAL PROPERTIES INC
(516) 546-8414
EPA ID: NYR000047936

Contact: Not reported

Classification: Small Quantity Generator
TSDF Activities: Not reported

Violation Status: No violations found

FINDS:
Other Pertinent Environmental Activity Identified at Site

RCRAInfo is a national information system that supports the Resource Conservation and Recovery Act (RCRA) program through the tracking of events and activities related to facilities that generate, transport, and treat, store, or dispose of hazardous waste. RCRAInfo allows RCRA program staff to track the notification, permit, compliance, and corrective action activities required under RCRA.

NY MANIFEST:

Document ID:	NYG0413991
Manifest Status:	Completed after the designated time period for a TSDF to get a copy to the DEC
Trans1 State ID:	PD1011NY
Trans2 State ID:	Not reported
Generator Ship Date:	971229
Trans1 Recv Date:	971229
Trans2 Recv Date:	Not reported
TSD Site Recv Date:	971229
Part A Recv Date:	Not reported
Part B Recv Date:	980123
Generator EPA ID:	NYR000047936
Trans1 EPA ID:	NYD077444263
Trans2 EPA ID:	Not reported
TSDF ID:	NYD077444263
Waste Code:	D001 - NON-LISTED IGNITABLE WASTES
Quantity:	00055
Units:	G - Gallons (liquids only)* (8.3 pounds)
Number of Containers:	001
Container Type:	DM - Metal drums, barrels
Handling Method:	B Incineration, heat recovery, burning.
Specific Gravity:	100
Year:	97
Manifest Tracking Num:	Not reported
Import Ind:	Not reported
Export Ind:	Not reported
Discr Quantity Ind:	Not reported
Discr Type Ind:	Not reported
Discr Residue Ind:	Not reported
Discr Partial Reject Ind:	Not reported
Discr Full Reject Ind:	Not reported

APARA ENTERPRISES INC (Continued) **1001215615**

Manifest Ref Num:	Not reported
Alt Fac RCRA Id:	Not reported
Alt Fac Sign Date:	Not reported
Mgmt Method Type Code:	Not reported
EPA ID:	NYR000047936
Facility Name:	APRA PROPERTIES
Facility Address:	130-14 HILLSIDE AVE
Facility City:	RICHMOND HILL
Facility Address 2:	Not reported
Country:	USA
County:	QU
Mailing Name:	APRA PROPERTIES
Mailing Contact:	BASDEV
Mailing Address:	130-14 HILLSIDE AVE
Mailing Address 2:	Not reported
Mailing City:	RICHMOND HILL
Mailing State:	NY
Mailing Zip:	Not reported
Mailing Zip4:	Not reported
Mailing Country:	USA
Mailing Phone:	000-000-0000

AJ151 **HILLSIDE GETTY** **RCRA-SQG** **1001029185**
North **130-14 HILLSIDE AVE** **FINDS** **NYU005000112**
1/4-1/2 **RICHMOND HILL, NY 11418** **UST**
1584 ft. **HIST UST**

Site 2 of 6 in cluster AJ

Relative: Higher

Actual: 69 ft.

RCRAInfo:

Owner:	UNKNOWN
	(516) 555-1212
EPA ID:	NYU005000112
Contact:	JONATHAN HALPERIN
	(516) 546-8414
Classification:	Small Quantity Generator
TSDF Activities:	Not reported

Violation Status: No violations found

FINDS:

Other Pertinent Environmental Activity Identified at Site

RCRAInfo is a national information system that supports the Resource Conservation and Recovery Act (RCRA) program through the tracking of events and activities related to facilities that generate, transport, and treat, store, or dispose of hazardous waste. RCRAInfo allows RCRA program staff to track the notification, permit, compliance, and corrective action activities required under RCRA.

UST:

UST:

Facility Id:	2-204013
Region:	STATE
Expiration Date:	08/24/12
Renewal Date:	04/04/02

HILLSIDE GETTY (Continued) **1001029185**

Total Capacity:	4000
Facility Type:	Not reported
Mailing Company:	LOU HAL PROPERTIES INC
Mailing Title:	Not reported
Mailing Contact:	STEPHEN M. HALPERIN
Mailing Address:	1144 ATLANTIC AVENUE
Mailing Address 2:	Not reported
Mailing City:	BALDWIN
Mailing State:	NY
Mailing Zip Code:	11510
Mailing Phone No:	(516) 546-8414
Mailing Email:	Not reported
Owner Title:	V.P.
Owner Name:	JON HALPERIN
Owner Address:	1144 ATLANTIC AVENUE
Owner Address 2:	Not reported
Owner State:	NY
Owner Zip Code:	11510
Owner Phone:	(516) 546-8414
Owner Company:	LOU HAL PROPERTIES, INC.
Emergency Contact:	JON HALPERIN
Emergency Phone:	(516) 546-8414
Operator:	SHARMA
Operator Phone:	(718) 846-4813
Owner City:	BALDWIN
Owner Sub Type:	Corporate or Commercial
UTM X:	599490.39073
UTM Y:	4506522.01641
Site Type Name:	Retail Gasoline Sales
Site Type Status:	Active
Comments:	Not reported
Program Type:	PBS
Tank Number:	001
Tank Location Name:	Underground
Tank Status:	In Service
Tank Model:	Not reported
Pipe Model:	Not reported
Active Status:	Active
Install Date:	03/01/84
Capacity Gallons:	2000
Material Name:	Gasoline
Percentage:	100.00
Tank Type Name:	Steel/Carbon Steel/Iron
Tank Internal Protection:	Rubber Liner
Tank Internal Protection 1:	Retrofitted Impressed Current
Tank Internal Protection 2:	Not reported
Pipe Location Name:	Underground/On-ground
Pipe Type Name:	Galvanized Steel
Pipe External Protection 1:	Retrofitted Impressed Current
Pipe External Protection 2:	Not reported
Tank Secondary Containment 1:	None
Tank Secondary Containment 2:	Not reported
Pipe Secondary Containment:	None
Tank Leak Detection 1:	In-Tank System (ATG)
Tank Leak Detection 2:	Not reported

HILLSIDE GETTY (Continued) **1001029185**

Pipe Leak Detection 1:	Exempt Suction Piping
Pipe Leak Detection 2:	Not reported
Type Of Overfill Prevention 1:	High Level Alarm
Type Of Overfill Prevention 2:	Not reported
Dispenser Method:	Suction
Spill Prevention:	Catch Basin
Tightness Test Method:	Horner EZY3/EZY3 Locator Plus
Date Tested:	11/15/02
Next Test Date:	11/15/07
Date Tank Closed:	/ /

Tank Number:	002
Tank Location Name:	Underground
Tank Status:	In Service
Tank Model:	Not reported
Pipe Model:	Not reported
Active Status:	Active
Install Date:	03/01/84
Capacity Gallons:	2000
Material Name:	Gasoline
Percentage:	100.00
Tank Type Name:	Steel/Carbon Steel/Iron
Tank Internal Protection:	Rubber Liner
Tank Internal Protection 1:	Retrofitted Impressed Current
Tank Internal Protection 2:	Not reported
Pipe Location Name:	Underground/On-ground
Pipe Type Name:	Galvanized Steel
Pipe External Protection 1:	Retrofitted Impressed Current
Pipe External Protection 2:	Not reported
Tank Secondary Containment 1:	None
Tank Secondary Containment 2:	Not reported
Pipe Secondary Containment:	None
Tank Leak Detection 1:	In-Tank System (ATG)
Tank Leak Detection 2:	Not reported
Pipe Leak Detection 1:	Exempt Suction Piping
Pipe Leak Detection 2:	Not reported
Type Of Overfill Prevention 1:	High Level Alarm
Type Of Overfill Prevention 2:	Not reported
Dispenser Method:	Suction
Spill Prevention:	Catch Basin
Tightness Test Method:	Horner EZY3/EZY3 Locator Plus
Date Tested:	11/15/02
Next Test Date:	11/15/07
Date Tank Closed:	/ /

HIST UST:

PBS Number:	2-204013
SPDES Number:	Not reported
Emergency Contact:	BASDEV
Emergency Telephone:	(718) 831-1135
Operator:	NFN (TONY)
Operator Telephone:	(718) 846-4813
Owner Name:	LOU HAL PROPERTIES INC
Owner Address:	1144 ATLANTIC AVENUE
Owner City,St,Zip:	BALDWIN, NY 11510
Owner Telephone:	(516) 546-8414

HILLSIDE GETTY (Continued) **1001029185**

Owner Type:	Corporate/Commercial
Owner Subtype:	Not reported
Mailing Name:	LOU HAL PROPERTIES INC
Mailing Address:	1144 ATLANTIC AVENUE
Mailing Address 2:	Not reported
Mailing City,St,Zip:	BALDWIN, NY 11510
Mailing Contact:	STEPHEN M. HALPERIN
Mailing Telephone:	(516) 546-8414
Owner Mark:	First Owner
Facility Status:	1 - Active PBS facility, i.e. total capacity of the PBS tanks is greater than 1,100 gallons, regardless if Subpart 360-14 tanks exist or not at the facility.
Facility Addr2:	Not reported
SWIS ID:	6301
Old PBS Number:	Not reported
Facility Type:	RETAIL GASOLINE SALES
Inspected Date:	Not reported
Inspector:	Not reported
Inspection Result:	Not reported
Federal ID:	Not reported
Certification Flag:	False
Certification Date:	09/17/1997
Expiration Date:	08/24/2002
Renew Flag:	False
Renewal Date:	Not reported
Total Capacity:	4000
FAMT:	True
Facility Screen:	No Missing Data
Owner Screen:	No Missing Data
Tank Screen:	No Missing Data
Dead Letter:	False
CBS Number:	Not reported
Town or City:	NEW YORK CITY
County Code:	63
Town or City:	01
Region:	2

Tank Id:	001
Tank Location:	UNDERGROUND
Tank Status:	In Service
Install Date:	19840301
Capacity (gals):	2000
Product Stored:	UNLEADED GASOLINE
Tank Type:	Steel/carbon steel
Tank Internal:	None
Tank External:	None
Pipe Location:	None
Pipe Type:	GALVANIZED STEEL
Pipe Internal:	None
Pipe External:	None
Second Containment:	None
Leak Detection:	None
Overfill Prot:	None
Dispenser:	Suction
Date Tested:	09/01/1996
Next Test Date:	09/01/2001
Missing Data for Tank:	No Missing Data

HILLSIDE GETTY (Continued) **1001029185**

Date Closed:	Not reported
Test Method:	Horner EZ Check
Deleted:	False
Updated:	True
Lat/long:	Not reported

Tank Id:	002
Tank Location:	UNDERGROUND
Tank Status:	In Service
Install Date:	19840301
Capacity (gals):	2000
Product Stored:	UNLEADED GASOLINE
Tank Type:	Steel/carbon steel
Tank Internal:	None
Tank External:	None
Pipe Location:	None
Pipe Type:	GALVANIZED STEEL
Pipe Internal:	None
Pipe External:	None
Second Containment:	None
Leak Detection:	None
Overfill Prot:	None
Dispenser:	Suction
Date Tested:	09/01/1996
Next Test Date:	09/01/2001
Missing Data for Tank:	No Missing Data
Date Closed:	Not reported
Test Method:	Horner EZ Check
Deleted:	False
Updated:	True
Lat/long:	Not reported

AJ152 **130-14 HILLSIDE AVE/** **LTANKS** **S106703382**
North **130014 HILLSIDE AVENUE** **HIST LTANKS** **N/A**
1/4-1/2 **NEW YORK CITY, NY**
1593 ft.

Site 3 of 6 in cluster AJ

Relative:
Higher

LTANKS:

Site ID:	326473
Spill Date:	10/11/89
Facility Addr2:	Not reported
Facility ID:	8906788
Program Number:	8906788
SWIS:	4101
Region of Spill:	2
Investigator:	ADMIN. CLOSED
Referred To:	Not reported
Reported to Dept:	10/11/89
CID:	06
Spill Cause:	Tank Test Failure
Water Affected:	Not reported
Spill Source:	Gasoline Station
Spill Notifier:	Tank Tester
Cleanup Ceased:	/ /
Cleanup Meets Standard:	False
Last Inspection:	/ /

Actual:
69 ft.

130-14 HILLSIDE AVE/ (Continued) **S106703382**

Recommended Penalty:	Penalty Not Recommended
UST Involvement:	True
Spill Class:	Known release that creates a file or hazard. DEC Response. Willing Responsible Party. Corrective action taken.
Spill Closed Dt:	03/04/03
Remediation Phase:	0
Date Entered In Computer:	10/11/89
Spill Record Last Update:	03/04/03
Spille Namer:	Not reported
Spiller Company:	Not reported
Spiller Phone:	Not reported
Spiller Extention:	Not reported
Spiller Address:	Not reported
Spiller City,St,Zip:	***Update***, ZZ
Spiller County:	001
Spiller Contact:	Not reported
Spiller Phone:	Not reported
Spiller Extention:	Not reported
DEC Region:	2
Program Number:	8906788
DER Facility ID:	263005
Site ID:	326473
Operable Unit ID:	934563
Operable Unit:	01
Material ID:	447197
Material Code:	0009
Material Name:	Gasoline
Case No.:	Not reported
Material FA:	Petroleum
Quantity:	-1.00
Units:	Pounds
Recovered:	0.00
Resource Affected:	Groundwater
Oxygenate:	False
Site ID:	326473
Spill Tank Test:	1536201
Tank Number:	Not reported
Tank Size:	0
Test Method:	00
Leak Rate:	0.00
Gross Fail:	Not reported
Modified By:	Spills
Last Modified:	10/01/04
Test Method:	Unknown
DEC Memo:	Not reported
Remarks:	Start CallerRemark - 8906788 2K TANK FAILED HORNER EZY CHECK WITH A GROSS LEAK,EXPECT VAPOR POCKET,NYCFD NOTIFIED. CLOSED DUE TO LACK OF ANY RECENT INFO - DOES NOT MEET ANY CLEANUP REQUIREMENTS. END CallerRemark - 8906788

HIST LTANKS:

Region of Spill:	2
Spill Number:	8906788
Investigator:	SULLIVAN
Caller Name:	Not reported
Caller Agency:	Not reported
Caller Phone:	Not reported
Caller Extension:	Not reported

130-14 HILLSIDE AVE/ (Continued) **S106703382**

Notifier Name:	Not reported
Notifier Agency:	Not reported
Notifier Phone:	Not reported
Notifier Extension:	Not reported
Spill Date:	10/11/1989
Spill Time:	09:30
Reported to Department Date:	10/11/89
Reported to Department Time:	09:57
SWIS:	63
Spiller Contact:	Not reported
Spiller Phone:	Not reported
Spiller Extention:	Not reported
Spiller Name:	Not reported
Spiller Address:	Not reported
Spiller City,St,Zip:	Not reported
Facility Contact:	Not reported
Facility Phone:	Not reported
Facility Extention:	Not reported
Spill Cause:	Tank Test Failure
Resource Affectd:	Groundwater
Water Affected:	Not reported
Spill Source:	Gas Station
Spill Notifier:	Tank Tester
PBS Number:	Not reported
Cleanup Ceased:	/ /
Cleanup Meets Standard:	False
Last Inspection:	/ /
Recommended Penalty:	Penalty Not Recommended
Spiller Cleanup Date:	/ /
Enforcement Date:	/ /
Investigation Complete:	/ /
UST Involvement:	True
Spill Class:	Known release that creates a file or hazard. DEC Response. Willing Responsible Party. Corrective action taken.
Spill Closed Dt:	/ /
Date Region Sent Summary to Central Office:	/ /
Corrective Action Plan Submitted:	/ /
Date Spill Entered In Computer Data File:	10/11/89
Time Spill Entered In Computer Data File:	Not reported
Spill Record Last Update:	07/03/95
Is Updated:	False
PBS Number:	Not reported
Tank Number:	Not reported
Tank Size:	0
Test Method:	Not reported
Leak Rate Failed Tank:	0.00
Gross Leak Rate:	Not reported
Material Class Type:	Petroleum
Quantity Spilled:	-1
Unkonwn Quantity Spilled:	False
Units:	Not reported
Quantity Recovered:	0
Unkonwn Quantity Recovered:	False
Material:	GASOLINE
Class Type:	GASOLINE
Times Material Entry In File:	21329
CAS Number:	Not reported

130-14 HILLSIDE AVE/ (Continued) **S106703382**

Last Date: 19940929
DEC Remarks: Not reported
Spill Cause: 2K TANK FAILED HORNER EZY CHECK WITH A GROSS LEAK,EXPECT VAPOR POCKET,NYCFD NOTIFIED.

AJ153 **LEE'S FRENCH CLEANERS** **DRYCLEANERS** **S106436543**
North **130-17 HILLSIDE AVENUE** **N/A**
1/4-1/2 **RICHMND HL., NY 11418**
1593 ft.

Site 4 of 6 in cluster AJ

Relative:
Higher

DRYCLEANERS:
Facility ID: 2-6307-00426
Actual: Region: QUEENS
69 ft.

AH154 **S. SHORE TIRE & RUBBER CO. INC** **UST** **U000410919**
SSW **124-02 ATLANTIC AVENUE** **HIST UST** **N/A**
1/4-1/2 **RICHMOND HILL, NY 11419**
1593 ft.

Site 2 of 2 in cluster AH

Relative:
Lower

UST:

Actual:
54 ft.

UST:

Facility Id:	2-475874
Region:	STATE
Expiration Date:	06/22/94
Renewal Date:	/ /
Total Capacity:	0
Facility Type:	Not reported
Mailing Company:	S. SHORE TIRE & RUBBER CO. INC
Mailing Title:	Not reported
Mailing Contact:	Not reported
Mailing Address:	124-02 ATLANTIC AVENUE
Mailing Address 2:	Not reported
Mailing City:	RICHMOND HILL
Mailing State:	NY
Mailing Zip Code:	11419
Mailing Phone No:	(718) 441-4646
Mailing Email:	Not reported
Owner Title:	Not reported
Owner Name:	Not reported
Owner Address:	124-02 ATLANTIC AVENUE
Owner Address 2:	Not reported
Owner State:	NY
Owner Zip Code:	11419
Owner Phone:	(718) 441-4646
Owner Company:	S. SHORE TIRE & RUBBER CO. INC
Emergency Contact:	S. SHORE TIRE & RUBBER CO. INC
Emergency Phone:	(718) 441-4646
Operator:	S. SHORE TIRE & RUBBER CO. INC
Operator Phone:	(718) 441-4646
Owner City:	RICHMOND HILL
Owner Sub Type:	Not reported
UTM X:	599599.76689
UTM Y:	4505643.81475
Site Type Name:	Unknown

S. SHORE TIRE & RUBBER CO. INC (Continued) **U000410919**

Site Type Status:	Unregulated
Comments:	Not reported
Program Type:	PBS
Tank Number:	001
Tank Location Name:	Underground
Tank Status:	Closed - In Place
Tank Model:	Not reported
Pipe Model:	Not reported
Active Status:	Inactive
Install Date:	/ /
Capacity Gallons:	550
Material Name:	Other
Percentage:	100.00
Tank Type Name:	Steel/Carbon Steel/Iron
Tank Internal Protection:	None
Tank Internal Protection 1:	None
Tank Internal Protection 2:	Not reported
Pipe Location Name:	No Piping
Pipe Type Name:	No Piping
Pipe External Protection 1:	None
Pipe External Protection 2:	Not reported
Tank Secondary Containment 1:	None
Tank Secondary Containment 2:	Not reported
Pipe Secondary Containment:	Not reported
Tank Leak Detection 1:	None
Tank Leak Detection 2:	Not reported
Pipe Leak Detection 1:	Not reported
Pipe Leak Detection 2:	Not reported
Type Of Overfill Prevention 1:	None
Type Of Overfill Prevention 2:	Not reported
Dispenser Method:	Not reported
Spill Prevention:	Not reported
Tightness Test Method:	Testing Not Required
Date Tested:	/ /
Next Test Date:	/ /
Date Tank Closed:	09/01/89
Tank Number:	002
Tank Location Name:	Underground
Tank Status:	Closed - In Place
Tank Model:	Not reported
Pipe Model:	Not reported
Active Status:	Inactive
Install Date:	/ /
Capacity Gallons:	550
Material Name:	Other
Percentage:	100.00
Tank Type Name:	Steel/Carbon Steel/Iron
Tank Internal Protection:	None
Tank Internal Protection 1:	None
Tank Internal Protection 2:	Not reported
Pipe Location Name:	No Piping
Pipe Type Name:	No Piping
Pipe External Protection 1:	None

S. SHORE TIRE & RUBBER CO. INC (Continued) **U000410919**

Pipe External Protection 2:	Not reported
Tank Secondary Containment 1:	None
Tank Secondary Containment 2:	Not reported
Pipe Secondary Containment:	Not reported
Tank Leak Detection 1:	None
Tank Leak Detection 2:	Not reported
Pipe Leak Detection 1:	Not reported
Pipe Leak Detection 2:	Not reported
Type Of Overfill Prevention 1:	None
Type Of Overfill Prevention 2:	Not reported
Dispenser Method:	Not reported
Spill Prevention:	Not reported
Tightness Test Method:	Testing Not Required
Date Tested:	/ /
Next Test Date:	/ /
Date Tank Closed:	09/01/89

Tank Number:	003
Tank Location Name:	Underground
Tank Status:	Closed - In Place
Tank Model:	Not reported
Pipe Model:	Not reported
Active Status:	Inactive
Install Date:	/ /
Capacity Gallons:	550
Material Name:	Other
Percentage:	100.00
Tank Type Name:	Steel/Carbon Steel/Iron
Tank Internal Protection:	None
Tank Internal Protection 1:	None
Tank Internal Protection 2:	Not reported
Pipe Location Name:	No Piping
Pipe Type Name:	No Piping
Pipe External Protection 1:	None
Pipe External Protection 2:	Not reported
Tank Secondary Containment 1:	None
Tank Secondary Containment 2:	Not reported
Pipe Secondary Containment:	Not reported
Tank Leak Detection 1:	None
Tank Leak Detection 2:	Not reported
Pipe Leak Detection 1:	Not reported
Pipe Leak Detection 2:	Not reported
Type Of Overfill Prevention 1:	None
Type Of Overfill Prevention 2:	Not reported
Dispenser Method:	Not reported
Spill Prevention:	Not reported
Tightness Test Method:	Testing Not Required
Date Tested:	/ /
Next Test Date:	/ /
Date Tank Closed:	09/01/89

Tank Number:	004
Tank Location Name:	Underground
Tank Status:	Closed - In Place
Tank Model:	Not reported

S. SHORE TIRE & RUBBER CO. INC (Continued) **U000410919**

Pipe Model:	Not reported
Active Status:	Inactive
Install Date:	/ /
Capacity Gallons:	550
Material Name:	Other
Percentage:	100.00
Tank Type Name:	Steel/Carbon Steel/Iron
Tank Internal Protection:	None
Tank Internal Protection 1:	None
Tank Internal Protection 2:	Not reported
Pipe Location Name:	No Piping
Pipe Type Name:	No Piping
Pipe External Protection 1:	None
Pipe External Protection 2:	Not reported
Tank Secondary Containment 1:	None
Tank Secondary Containment 2:	Not reported
Pipe Secondary Containment:	Not reported
Tank Leak Detection 1:	None
Tank Leak Detection 2:	Not reported
Pipe Leak Detection 1:	Not reported
Pipe Leak Detection 2:	Not reported
Type Of Overfill Prevention 1:	None
Type Of Overfill Prevention 2:	Not reported
Dispenser Method:	Not reported
Spill Prevention:	Not reported
Tightness Test Method:	Testing Not Required
Date Tested:	/ /
Next Test Date:	/ /
Date Tank Closed:	09/01/89

Tank Number:	005
Tank Location Name:	Underground
Tank Status:	Closed - In Place
Tank Model:	Not reported
Pipe Model:	Not reported
Active Status:	Inactive
Install Date:	/ /
Capacity Gallons:	550
Material Name:	Other
Percentage:	100.00
Tank Type Name:	Steel/Carbon Steel/Iron
Tank Internal Protection:	None
Tank Internal Protection 1:	None
Tank Internal Protection 2:	Not reported
Pipe Location Name:	No Piping
Pipe Type Name:	No Piping
Pipe External Protection 1:	None
Pipe External Protection 2:	Not reported
Tank Secondary Containment 1:	None
Tank Secondary Containment 2:	Not reported
Pipe Secondary Containment:	Not reported
Tank Leak Detection 1:	None
Tank Leak Detection 2:	Not reported
Pipe Leak Detection 1:	Not reported
Pipe Leak Detection 2:	Not reported
Type Of Overfill Prevention 1:	None

S. SHORE TIRE & RUBBER CO. INC (Continued) **U000410919**

Type Of Overfill Prevention 2:	Not reported
Dispenser Method:	Not reported
Spill Prevention:	Not reported
Tightness Test Method:	Testing Not Required
Date Tested:	/ /
Next Test Date:	/ /
Date Tank Closed:	09/01/89

Tank Number:	006
Tank Location Name:	Underground
Tank Status:	Closed - In Place
Tank Model:	Not reported
Pipe Model:	Not reported
Active Status:	Inactive
Install Date:	/ /
Capacity Gallons:	550
Material Name:	Other
Percentage:	100.00
Tank Type Name:	Steel/Carbon Steel/Iron
Tank Internal Protection:	None
Tank Internal Protection 1:	None
Tank Internal Protection 2:	Not reported
Pipe Location Name:	No Piping
Pipe Type Name:	No Piping
Pipe External Protection 1:	None
Pipe External Protection 2:	Not reported
Tank Secondary Containment 1:	None
Tank Secondary Containment 2:	Not reported
Pipe Secondary Containment:	Not reported
Tank Leak Detection 1:	None
Tank Leak Detection 2:	Not reported
Pipe Leak Detection 1:	Not reported
Pipe Leak Detection 2:	Not reported
Type Of Overfill Prevention 1:	None
Type Of Overfill Prevention 2:	Not reported
Dispenser Method:	Not reported
Spill Prevention:	Not reported
Tightness Test Method:	Testing Not Required
Date Tested:	/ /
Next Test Date:	/ /
Date Tank Closed:	09/01/89

Tank Number:	007
Tank Location Name:	Underground
Tank Status:	Closed - In Place
Tank Model:	Not reported
Pipe Model:	Not reported
Active Status:	Inactive
Install Date:	/ /
Capacity Gallons:	550
Material Name:	Other
Percentage:	100.00
Tank Type Name:	Steel/Carbon Steel/Iron
Tank Internal Protection:	None
Tank Internal Protection 1:	None

S. SHORE TIRE & RUBBER CO. INC (Continued) **U000410919**

Tank Internal Protection 2:	Not reported
Pipe Location Name:	No Piping
Pipe Type Name:	No Piping
Pipe External Protection 1:	None
Pipe External Protection 2:	Not reported
Tank Secondary Containment 1:	None
Tank Secondary Containment 2:	Not reported
Pipe Secondary Containment:	Not reported
Tank Leak Detection 1:	None
Tank Leak Detection 2:	Not reported
Pipe Leak Detection 1:	Not reported
Pipe Leak Detection 2:	Not reported
Type Of Overfill Prevention 1:	None
Type Of Overfill Prevention 2:	Not reported
Dispenser Method:	Not reported
Spill Prevention:	Not reported
Tightness Test Method:	Testing Not Required
Date Tested:	/ /
Next Test Date:	/ /
Date Tank Closed:	09/01/89

Tank Number:	008
Tank Location Name:	Underground
Tank Status:	Closed - In Place
Tank Model:	Not reported
Pipe Model:	Not reported
Active Status:	Inactive
Install Date:	/ /
Capacity Gallons:	550
Material Name:	Other
Percentage:	100.00
Tank Type Name:	Steel/Carbon Steel/Iron
Tank Internal Protection:	None
Tank Internal Protection 1:	None
Tank Internal Protection 2:	Not reported
Pipe Location Name:	No Piping
Pipe Type Name:	No Piping
Pipe External Protection 1:	None
Pipe External Protection 2:	Not reported
Tank Secondary Containment 1:	None
Tank Secondary Containment 2:	Not reported
Pipe Secondary Containment:	Not reported
Tank Leak Detection 1:	None
Tank Leak Detection 2:	Not reported
Pipe Leak Detection 1:	Not reported
Pipe Leak Detection 2:	Not reported
Type Of Overfill Prevention 1:	None
Type Of Overfill Prevention 2:	Not reported
Dispenser Method:	Not reported
Spill Prevention:	Not reported
Tightness Test Method:	Testing Not Required
Date Tested:	/ /
Next Test Date:	/ /
Date Tank Closed:	09/01/89

S. SHORE TIRE & RUBBER CO. INC (Continued) **U000410919**

HIST UST:

PBS Number:	2-475874
SPDES Number:	Not reported
Emergency Contact:	S. SHORE TIRE & RUBBER CO. INC
Emergency Telephone:	(718) 441-4646
Operator:	S. SHORE TIRE & RUBBER CO. INC
Operator Telephone:	(718) 441-4646
Owner Name:	S. SHORE TIRE & RUBBER CO. INC
Owner Address:	124-02 ATLANTIC AVENUE
Owner City,St,Zip:	RICHMOND HILL, NY 11419
Owner Telephone:	(718) 441-4646
Owner Type:	Not reported
Owner Subtype:	Not reported
Mailing Name:	S. SHORE TIRE & RUBBER CO. INC
Mailing Address:	124-02 ATLANTIC AVENUE
Mailing Address 2:	Not reported
Mailing City,St,Zip:	RICHMOND HILL, NY 11419
Mailing Contact:	Not reported
Mailing Telephone:	(718) 441-4646
Owner Mark:	First Owner
Facility Status:	2 - Unregulated by PBS (the total capacity is less than 1,101 gallons) and Subpart 360-14.
Facility Addr2:	124002 ATLANTIC AVENUE
SWIS ID:	6301
Old PBS Number:	Not reported
Facility Type:	Not reported
Inspected Date:	Not reported
Inspector:	Not reported
Inspection Result:	Not reported
Federal ID:	Not reported
Certification Flag:	False
Certification Date:	06/22/1989
Expiration Date:	06/22/1994
Renew Flag:	False
Renewal Date:	Not reported
Total Capacity:	0
FAMT:	True
Facility Screen:	Minor Data Missing
Owner Screen:	Minor Data Missing
Tank Screen:	0
Dead Letter:	False
CBS Number:	Not reported
Town or City:	NEW YORK CITY
County Code:	63
Town or City:	01
Region:	2
Tank Id:	001
Tank Location:	UNDERGROUND
Tank Status:	Closed-In Place
Install Date:	Not reported
Capacity (gals):	550
Product Stored:	UNKNOWN
Tank Type:	Steel/carbon steel
Tank Internal:	Not reported
Tank External:	Not reported
Pipe Location:	Not reported

S. SHORE TIRE & RUBBER CO. INC (Continued) **U000410919**

Pipe Type:	Not reported
Pipe Internal:	Not reported
Pipe External:	Not reported
Second Containment:	None
Leak Detection:	None
Overfill Prot:	Not reported
Dispenser:	Gravity
Date Tested:	Not reported
Next Test Date:	Not reported
Missing Data for Tank:	Minor Data Missing
Date Closed:	09/01/1989
Test Method:	Not reported
Deleted:	False
Updated:	True
Lat/long:	Not reported

Tank Id:	002
Tank Location:	UNDERGROUND
Tank Status:	Closed-In Place
Install Date:	Not reported
Capacity (gals):	550
Product Stored:	UNKNOWN
Tank Type:	Steel/carbon steel
Tank Internal:	Not reported
Tank External:	Not reported
Pipe Location:	Not reported
Pipe Type:	Not reported
Pipe Internal:	Not reported
Pipe External:	Not reported
Second Containment:	None
Leak Detection:	None
Overfill Prot:	Not reported
Dispenser:	Gravity
Date Tested:	Not reported
Next Test Date:	Not reported
Missing Data for Tank:	Minor Data Missing
Date Closed:	09/01/1989
Test Method:	Not reported
Deleted:	False
Updated:	True
Lat/long:	Not reported

Tank Id:	003
Tank Location:	UNDERGROUND
Tank Status:	Closed-In Place
Install Date:	Not reported
Capacity (gals):	550
Product Stored:	UNKNOWN
Tank Type:	Steel/carbon steel
Tank Internal:	Not reported
Tank External:	Not reported
Pipe Location:	Not reported
Pipe Type:	Not reported
Pipe Internal:	Not reported
Pipe External:	Not reported

S. SHORE TIRE & RUBBER CO. INC (Continued) **U000410919**

Second Containment:	None
Leak Detection:	None
Overfill Prot:	Not reported
Dispenser:	Gravity
Date Tested:	Not reported
Next Test Date:	Not reported
Missing Data for Tank:	Minor Data Missing
Date Closed:	09/01/1989
Test Method:	Not reported
Deleted:	False
Updated:	True
Lat/long:	Not reported

Tank Id:	004
Tank Location:	UNDERGROUND
Tank Status:	Closed-In Place
Install Date:	Not reported
Capacity (gals):	550
Product Stored:	UNKNOWN
Tank Type:	Steel/carbon steel
Tank Internal:	Not reported
Tank External:	Not reported
Pipe Location:	Not reported
Pipe Type:	Not reported
Pipe Internal:	Not reported
Pipe External:	Not reported
Second Containment:	None
Leak Detection:	None
Overfill Prot:	Not reported
Dispenser:	Gravity
Date Tested:	Not reported
Next Test Date:	Not reported
Missing Data for Tank:	Minor Data Missing
Date Closed:	09/01/1989
Test Method:	Not reported
Deleted:	False
Updated:	True
Lat/long:	Not reported

Tank Id:	005
Tank Location:	UNDERGROUND
Tank Status:	Closed-In Place
Install Date:	Not reported
Capacity (gals):	550
Product Stored:	UNKNOWN
Tank Type:	Steel/carbon steel
Tank Internal:	Not reported
Tank External:	Not reported
Pipe Location:	Not reported
Pipe Type:	Not reported
Pipe Internal:	Not reported
Pipe External:	Not reported
Second Containment:	None
Leak Detection:	None
Overfill Prot:	Not reported

S. SHORE TIRE & RUBBER CO. INC (Continued) **U000410919**

Dispenser:	Gravity
Date Tested:	Not reported
Next Test Date:	Not reported
Missing Data for Tank:	Minor Data Missing
Date Closed:	09/01/1989
Test Method:	Not reported
Deleted:	False
Updated:	True
Lat/long:	Not reported

Tank Id:	006
Tank Location:	UNDERGROUND
Tank Status:	Closed-In Place
Install Date:	Not reported
Capacity (gals):	550
Product Stored:	UNKNOWN
Tank Type:	Steel/carbon steel
Tank Internal:	Not reported
Tank External:	Not reported
Pipe Location:	Not reported
Pipe Type:	Not reported
Pipe Internal:	Not reported
Pipe External:	Not reported
Second Containment:	None
Leak Detection:	None
Overfill Prot:	Not reported
Dispenser:	Gravity
Date Tested:	Not reported
Next Test Date:	Not reported
Missing Data for Tank:	Minor Data Missing
Date Closed:	09/01/1989
Test Method:	Not reported
Deleted:	False
Updated:	True
Lat/long:	Not reported

Tank Id:	007
Tank Location:	UNDERGROUND
Tank Status:	Closed-In Place
Install Date:	Not reported
Capacity (gals):	550
Product Stored:	UNKNOWN
Tank Type:	Steel/carbon steel
Tank Internal:	Not reported
Tank External:	Not reported
Pipe Location:	Not reported
Pipe Type:	Not reported
Pipe Internal:	Not reported
Pipe External:	Not reported
Second Containment:	None
Leak Detection:	None
Overfill Prot:	Not reported
Dispenser:	Gravity
Date Tested:	Not reported
Next Test Date:	Not reported

S. SHORE TIRE & RUBBER CO. INC (Continued) **U000410919**

Missing Data for Tank:	Minor Data Missing
Date Closed:	09/01/1989
Test Method:	Not reported
Deleted:	False
Updated:	True
Lat/long:	Not reported

Tank Id:	008
Tank Location:	UNDERGROUND
Tank Status:	Closed-In Place
Install Date:	Not reported
Capacity (gals):	550
Product Stored:	UNKNOWN
Tank Type:	Steel/carbon steel
Tank Internal:	Not reported
Tank External:	Not reported
Pipe Location:	Not reported
Pipe Type:	Not reported
Pipe Internal:	Not reported
Pipe External:	Not reported
Second Containment:	None
Leak Detection:	None
Overfill Prot:	Not reported
Dispenser:	Gravity
Date Tested:	Not reported
Next Test Date:	Not reported
Missing Data for Tank:	Minor Data Missing
Date Closed:	09/01/1989
Test Method:	Not reported
Deleted:	False
Updated:	True
Lat/long:	Not reported

AJ155 **LEES FRENCH CLEANERS** **RCRA-SQG** **1000137892**
North **130-17 HILLSIDE AVE** **NY MANIFEST** **NYD981875529**
1/4-1/2 **RICHMOND HILL, NY 11418**
1594 ft.

Site 5 of 6 in cluster AJ

Relative:
Higher

Actual:
69 ft.

RCRAInfo:

Owner:	YONG HWA LEE
	(212) 555-1212
EPA ID:	NYD981875529
Contact:	Not reported
Classification:	Small Quantity Generator
TSDF Activities:	Not reported

LEES FRENCH CLEANERS (Continued) **1000137892**

Violation Status: No violations found

NY MANIFEST:

Document ID:	NYC1625703
Manifest Status:	Completed copy
Trans1 State ID:	AP4503NY
Trans2 State ID:	Not reported
Generator Ship Date:	920508
Trans1 Recv Date:	920508
Trans2 Recv Date:	Not reported
TSD Site Recv Date:	920508
Part A Recv Date:	Not reported
Part B Recv Date:	920601
Generator EPA ID:	NYD981875529
Trans1 EPA ID:	ILD051060408
Trans2 EPA ID:	Not reported
TSDF ID:	NYD980785760
Waste Code:	F002 - HALO SOLV + STILL BOTTOMS FM REC OF SOLV
Quantity:	00195
Units:	P - Pounds
Number of Containers:	001
Container Type:	DF - Fiberboard or plastic drums (glass)
Handling Method:	B Incineration, heat recovery, burning.
Specific Gravity:	100
Year:	92
Manifest Tracking Num:	Not reported
Import Ind:	Not reported
Export Ind:	Not reported
Discr Quantity Ind:	Not reported
Discr Type Ind:	Not reported
Discr Residue Ind:	Not reported
Discr Partial Reject Ind:	Not reported
Discr Full Reject Ind:	Not reported
Manifest Ref Num:	Not reported
Alt Fac RCRA Id:	Not reported
Alt Fac Sign Date:	Not reported
Mgmt Method Type Code:	Not reported
EPA ID:	NYD981875529
Facility Name:	LEES FRENCH CLEANERS
Facility Address:	103-07 HILLSIDE AVENUE
Facility City:	RICHMOND HILLS
Facility Address 2:	Not reported
Country:	USA
County:	SU
Mailing Name:	LEES FRENCH CLEANERS
Mailing Contact:	ALEX JUNG KYN JR
Mailing Address:	130-07 HILLSIDE AVENUE
Mailing Address 2:	Not reported
Mailing City:	QUEENS
Mailing State:	NY
Mailing Zip:	Not reported
Mailing Zip4:	Not reported
Mailing Country:	USA
Mailing Phone:	718-847-1414

Document ID:	NYC2045812
Manifest Status:	Completed copy

LEES FRENCH CLEANERS (Continued) **1000137892**

Trans1 State ID:	LP3931NY
Trans2 State ID:	Not reported
Generator Ship Date:	921208
Trans1 Recv Date:	921208
Trans2 Recv Date:	Not reported
TSD Site Recv Date:	921208
Part A Recv Date:	921217
Part B Recv Date:	921217
Generator EPA ID:	NYD981875529
Trans1 EPA ID:	ILD051060408
Trans2 EPA ID:	Not reported
TSDF ID:	NYD980785760
Waste Code:	F002 - HALO SOLV + STILL BOTTOMS FM REC OF SOLV
Quantity:	00060
Units:	P - Pounds
Number of Containers:	001
Container Type:	DM - Metal drums, barrels
Handling Method:	B Incineration, heat recovery, burning.
Specific Gravity:	100
Year:	92
Manifest Tracking Num:	Not reported
Import Ind:	Not reported
Export Ind:	Not reported
Discr Quantity Ind:	Not reported
Discr Type Ind:	Not reported
Discr Residue Ind:	Not reported
Discr Partial Reject Ind:	Not reported
Discr Full Reject Ind:	Not reported
Manifest Ref Num:	Not reported
Alt Fac RCRA Id:	Not reported
Alt Fac Sign Date:	Not reported
Mgmt Method Type Code:	Not reported
EPA ID:	NYD981875529
Facility Name:	LEES FRENCH CLEANERS
Facility Address:	103-07 HILLSIDE AVENUE
Facility City:	RICHMOND HILLS
Facility Address 2:	Not reported
Country:	USA
County:	SU
Mailing Name:	LEES FRENCH CLEANERS
Mailing Contact:	ALEX JUNG KYN JR
Mailing Address:	130-07 HILLSIDE AVENUE
Mailing Address 2:	Not reported
Mailing City:	QUEENS
Mailing State:	NY
Mailing Zip:	Not reported
Mailing Zip4:	Not reported
Mailing Country:	USA
Mailing Phone:	718-847-1414
Document ID:	NYC1443936
Manifest Status:	Completed copy
Trans1 State ID:	AP4503NY
Trans2 State ID:	Not reported
Generator Ship Date:	920124
Trans1 Recv Date:	920124
Trans2 Recv Date:	Not reported

LEES FRENCH CLEANERS (Continued) **1000137892**

TSD Site Recv Date:	920124
Part A Recv Date:	920130
Part B Recv Date:	920203
Generator EPA ID:	NYD981875529
Trans1 EPA ID:	ILD051060408
Trans2 EPA ID:	Not reported
TSDF ID:	NYD980785760
Waste Code:	F002 - HALO SOLV + STILL BOTTOMS FM REC OF SOLV
Quantity:	00195
Units:	P - Pounds
Number of Containers:	001
Container Type:	DF - Fiberboard or plastic drums (glass)
Handling Method:	B Incineration, heat recovery, burning.
Specific Gravity:	100
Year:	92
Manifest Tracking Num:	Not reported
Import Ind:	Not reported
Export Ind:	Not reported
Discr Quantity Ind:	Not reported
Discr Type Ind:	Not reported
Discr Residue Ind:	Not reported
Discr Partial Reject Ind:	Not reported
Discr Full Reject Ind:	Not reported
Manifest Ref Num:	Not reported
Alt Fac RCRA Id:	Not reported
Alt Fac Sign Date:	Not reported
Mgmt Method Type Code:	Not reported
EPA ID:	NYD981875529
Facility Name:	LEES FRENCH CLEANERS
Facility Address:	103-07 HILLSIDE AVENUE
Facility City:	RICHMOND HILLS
Facility Address 2:	Not reported
Country:	USA
County:	SU
Mailing Name:	LEES FRENCH CLEANERS
Mailing Contact:	ALEX JUNG KYN JR
Mailing Address:	130-07 HILLSIDE AVENUE
Mailing Address 2:	Not reported
Mailing City:	QUEENS
Mailing State:	NY
Mailing Zip:	Not reported
Mailing Zip4:	Not reported
Mailing Country:	USA
Mailing Phone:	718-847-1414
Document ID:	NYC1529368
Manifest Status:	Completed copy
Trans1 State ID:	HW8207NY
Trans2 State ID:	Not reported
Generator Ship Date:	920316
Trans1 Recv Date:	920316
Trans2 Recv Date:	Not reported
TSD Site Recv Date:	920316
Part A Recv Date:	920324
Part B Recv Date:	920325
Generator EPA ID:	NYD981875529
Trans1 EPA ID:	ILD051060408

LEES FRENCH CLEANERS (Continued) **1000137892**

Trans2 EPA ID:	Not reported
TSDF ID:	NYD980785760
Waste Code:	F002 - HALO SOLV + STILL BOTTOMS FM REC OF SOLV
Quantity:	00060
Units:	P - Pounds
Number of Containers:	001
Container Type:	DM - Metal drums, barrels
Handling Method:	B Incineration, heat recovery, burning.
Specific Gravity:	100
Year:	92
Manifest Tracking Num:	Not reported
Import Ind:	Not reported
Export Ind:	Not reported
Discr Quantity Ind:	Not reported
Discr Type Ind:	Not reported
Discr Residue Ind:	Not reported
Discr Partial Reject Ind:	Not reported
Discr Full Reject Ind:	Not reported
Manifest Ref Num:	Not reported
Alt Fac RCRA Id:	Not reported
Alt Fac Sign Date:	Not reported
Mgmt Method Type Code:	Not reported
EPA ID:	NYD981875529
Facility Name:	LEES FRENCH CLEANERS
Facility Address:	103-07 HILLSIDE AVENUE
Facility City:	RICHMOND HILLS
Facility Address 2:	Not reported
Country:	USA
County:	SU
Mailing Name:	LEES FRENCH CLEANERS
Mailing Contact:	ALEX JUNG KYN JR
Mailing Address:	130-07 HILLSIDE AVENUE
Mailing Address 2:	Not reported
Mailing City:	QUEENS
Mailing State:	NY
Mailing Zip:	Not reported
Mailing Zip4:	Not reported
Mailing Country:	USA
Mailing Phone:	718-847-1414
Document ID:	NYC1673673
Manifest Status:	Completed copy
Trans1 State ID:	AP4503NY
Trans2 State ID:	Not reported
Generator Ship Date:	920609
Trans1 Recv Date:	920609
Trans2 Recv Date:	Not reported
TSD Site Recv Date:	920609
Part A Recv Date:	Not reported
Part B Recv Date:	920619
Generator EPA ID:	NYD981875529
Trans1 EPA ID:	ILD051060408
Trans2 EPA ID:	Not reported
TSDF ID:	NYD980785760
Waste Code:	F002 - HALO SOLV + STILL BOTTOMS FM REC OF SOLV
Quantity:	00060
Units:	P - Pounds

LEES FRENCH CLEANERS (Continued) **1000137892**

Number of Containers:	001
Container Type:	DM - Metal drums, barrels
Handling Method:	B Incineration, heat recovery, burning.
Specific Gravity:	100
Year:	92
Manifest Tracking Num:	Not reported
Import Ind:	Not reported
Export Ind:	Not reported
Discr Quantity Ind:	Not reported
Discr Type Ind:	Not reported
Discr Residue Ind:	Not reported
Discr Partial Reject Ind:	Not reported
Discr Full Reject Ind:	Not reported
Manifest Ref Num:	Not reported
Alt Fac RCRA Id:	Not reported
Alt Fac Sign Date:	Not reported
Mgmt Method Type Code:	Not reported
EPA ID:	NYD981875529
Facility Name:	LEES FRENCH CLEANERS
Facility Address:	103-07 HILLSIDE AVENUE
Facility City:	RICHMOND HILLS
Facility Address 2:	Not reported
Country:	USA
County:	SU
Mailing Name:	LEES FRENCH CLEANERS
Mailing Contact:	ALEX JUNG KYN JR
Mailing Address:	130-07 HILLSIDE AVENUE
Mailing Address 2:	Not reported
Mailing City:	QUEENS
Mailing State:	NY
Mailing Zip:	Not reported
Mailing Zip4:	Not reported
Mailing Country:	USA
Mailing Phone:	718-847-1414
Document ID:	NYC3269970
Manifest Status:	Completed copy
Trans1 State ID:	NYLP3931
Trans2 State ID:	Not reported
Generator Ship Date:	970110
Trans1 Recv Date:	970110
Trans2 Recv Date:	Not reported
TSD Site Recv Date:	970116
Part A Recv Date:	970123
Part B Recv Date:	970203
Generator EPA ID:	NYD981875529
Trans1 EPA ID:	ILD984908202
Trans2 EPA ID:	Not reported
TSDF ID:	OHD980587364
Waste Code:	F002 - HALO SOLV + STILL BOTTOMS FM REC OF SOLV
Quantity:	00195
Units:	P - Pounds
Number of Containers:	001
Container Type:	DM - Metal drums, barrels
Handling Method:	B Incineration, heat recovery, burning.
Specific Gravity:	100
Year:	97

LEES FRENCH CLEANERS (Continued) **1000137892**

Manifest Tracking Num:	Not reported
Import Ind:	Not reported
Export Ind:	Not reported
Discr Quantity Ind:	Not reported
Discr Type Ind:	Not reported
Discr Residue Ind:	Not reported
Discr Partial Reject Ind:	Not reported
Discr Full Reject Ind:	Not reported
Manifest Ref Num:	Not reported
Alt Fac RCRA Id:	Not reported
Alt Fac Sign Date:	Not reported
Mgmt Method Type Code:	Not reported
EPA ID:	NYD981875529
Facility Name:	LEES FRENCH CLEANERS
Facility Address:	103-07 HILLSIDE AVENUE
Facility City:	RICHMOND HILLS
Facility Address 2:	Not reported
Country:	USA
County:	SU
Mailing Name:	LEES FRENCH CLEANERS
Mailing Contact:	ALEX JUNG KYN JR
Mailing Address:	130-07 HILLSIDE AVENUE
Mailing Address 2:	Not reported
Mailing City:	QUEENS
Mailing State:	NY
Mailing Zip:	Not reported
Mailing Zip4:	Not reported
Mailing Country:	USA
Mailing Phone:	718-847-1414
Document ID:	NYC4743854
Manifest Status:	Completed after the designated time period for a TSDF to get a copy to the DEC
Trans1 State ID:	NYAM6252
Trans2 State ID:	Not reported
Generator Ship Date:	970529
Trans1 Recv Date:	970529
Trans2 Recv Date:	Not reported
TSD Site Recv Date:	970605
Part A Recv Date:	970610
Part B Recv Date:	970625
Generator EPA ID:	NYD981875529
Trans1 EPA ID:	ILD984908202
Trans2 EPA ID:	Not reported
TSDF ID:	OHD980587364
Waste Code:	F002 - HALO SOLV + STILL BOTTOMS FM REC OF SOLV
Quantity:	00060
Units:	P - Pounds
Number of Containers:	001
Container Type:	DF - Fiberboard or plastic drums (glass)
Handling Method:	B Incineration, heat recovery, burning.
Specific Gravity:	100
Year:	97
Manifest Tracking Num:	Not reported
Import Ind:	Not reported
Export Ind:	Not reported
Discr Quantity Ind:	Not reported
Discr Type Ind:	Not reported

LEES FRENCH CLEANERS (Continued) **1000137892**

Discr Residue Ind:	Not reported
Discr Partial Reject Ind:	Not reported
Discr Full Reject Ind:	Not reported
Manifest Ref Num:	Not reported
Alt Fac RCRA Id:	Not reported
Alt Fac Sign Date:	Not reported
Mgmt Method Type Code:	Not reported
EPA ID:	NYD981875529
Facility Name:	LEES FRENCH CLEANERS
Facility Address:	103-07 HILLSIDE AVENUE
Facility City:	RICHMOND HILLS
Facility Address 2:	Not reported
Country:	USA
County:	SU
Mailing Name:	LEES FRENCH CLEANERS
Mailing Contact:	ALEX JUNG KYN JR
Mailing Address:	130-07 HILLSIDE AVENUE
Mailing Address 2:	Not reported
Mailing City:	QUEENS
Mailing State:	NY
Mailing Zip:	Not reported
Mailing Zip4:	Not reported
Mailing Country:	USA
Mailing Phone:	718-847-1414

Document ID:	NYC4444222
Manifest Status:	Completed copy
Trans1 State ID:	NYGF2859
Trans2 State ID:	0346
Generator Ship Date:	970306
Trans1 Recv Date:	970306
Trans2 Recv Date:	970313
TSD Site Recv Date:	970314
Part A Recv Date:	970317
Part B Recv Date:	970326
Generator EPA ID:	NYD981875529
Trans1 EPA ID:	ILD984908202
Trans2 EPA ID:	MOD095038998
TSDF ID:	OHD980587364
Waste Code:	F002 - HALO SOLV + STILL BOTTOMS FM REC OF SOLV
Quantity:	00120
Units:	P - Pounds
Number of Containers:	002
Container Type:	DF - Fiberboard or plastic drums (glass)
Handling Method:	B Incineration, heat recovery, burning.
Specific Gravity:	100
Year:	97
Manifest Tracking Num:	Not reported
Import Ind:	Not reported
Export Ind:	Not reported
Discr Quantity Ind:	Not reported
Discr Type Ind:	Not reported
Discr Residue Ind:	Not reported
Discr Partial Reject Ind:	Not reported
Discr Full Reject Ind:	Not reported
Manifest Ref Num:	Not reported
Alt Fac RCRA Id:	Not reported

LEES FRENCH CLEANERS (Continued) **1000137892**

Alt Fac Sign Date:	Not reported
Mgmt Method Type Code:	Not reported
EPA ID:	NYD981875529
Facility Name:	LEES FRENCH CLEANERS
Facility Address:	103-07 HILLSIDE AVENUE
Facility City:	RICHMOND HILLS
Facility Address 2:	Not reported
Country:	USA
County:	SU
Mailing Name:	LEES FRENCH CLEANERS
Mailing Contact:	ALEX JUNG KYN JR
Mailing Address:	130-07 HILLSIDE AVENUE
Mailing Address 2:	Not reported
Mailing City:	QUEENS
Mailing State:	NY
Mailing Zip:	Not reported
Mailing Zip4:	Not reported
Mailing Country:	USA
Mailing Phone:	718-847-1414

Document ID:	NYC4660334
Manifest Status:	Completed copy
Trans1 State ID:	NYAP4503
Trans2 State ID:	1GA9420K
Generator Ship Date:	970404
Trans1 Recv Date:	970404
Trans2 Recv Date:	970408
TSD Site Recv Date:	970409
Part A Recv Date:	970414
Part B Recv Date:	970428
Generator EPA ID:	NYD981875529
Trans1 EPA ID:	ILD984908202
Trans2 EPA ID:	MOD095038998
TSDF ID:	OHD980587364
Waste Code:	F002 - HALO SOLV + STILL BOTTOMS FM REC OF SOLV
Quantity:	00195
Units:	P - Pounds
Number of Containers:	001
Container Type:	DF - Fiberboard or plastic drums (glass)
Handling Method:	B Incineration, heat recovery, burning.
Specific Gravity:	100
Year:	97
Manifest Tracking Num:	Not reported
Import Ind:	Not reported
Export Ind:	Not reported
Discr Quantity Ind:	Not reported
Discr Type Ind:	Not reported
Discr Residue Ind:	Not reported
Discr Partial Reject Ind:	Not reported
Discr Full Reject Ind:	Not reported
Manifest Ref Num:	Not reported
Alt Fac RCRA Id:	Not reported
Alt Fac Sign Date:	Not reported
Mgmt Method Type Code:	Not reported
EPA ID:	NYD981875529
Facility Name:	LEES FRENCH CLEANERS
Facility Address:	103-07 HILLSIDE AVENUE

LEES FRENCH CLEANERS (Continued) **1000137892**

Facility City:	RICHMOND HILLS
Facility Address 2:	Not reported
Country:	USA
County:	SU
Mailing Name:	LEES FRENCH CLEANERS
Mailing Contact:	ALEX JUNG KYN JR
Mailing Address:	130-07 HILLSIDE AVENUE
Mailing Address 2:	Not reported
Mailing City:	QUEENS
Mailing State:	NY
Mailing Zip:	Not reported
Mailing Zip4:	Not reported
Mailing Country:	USA
Mailing Phone:	718-847-1414
Document ID:	NYC4706188
Manifest Status:	Completed copy
Trans1 State ID:	GF2859NY
Trans2 State ID:	483341
Generator Ship Date:	970506
Trans1 Recv Date:	970506
Trans2 Recv Date:	970512
TSD Site Recv Date:	970513
Part A Recv Date:	970523
Part B Recv Date:	970523
Generator EPA ID:	NYD981875529
Trans1 EPA ID:	MOD095038998
Trans2 EPA ID:	MOD095038998
TSDF ID:	OHD980587364
Waste Code:	F002 - HALO SOLV + STILL BOTTOMS FM REC OF SOLV
Quantity:	00120
Units:	P - Pounds
Number of Containers:	002
Container Type:	DF - Fiberboard or plastic drums (glass)
Handling Method:	B Incineration, heat recovery, burning.
Specific Gravity:	100
Year:	97
Manifest Tracking Num:	Not reported
Import Ind:	Not reported
Export Ind:	Not reported
Discr Quantity Ind:	Not reported
Discr Type Ind:	Not reported
Discr Residue Ind:	Not reported
Discr Partial Reject Ind:	Not reported
Discr Full Reject Ind:	Not reported
Manifest Ref Num:	Not reported
Alt Fac RCRA Id:	Not reported
Alt Fac Sign Date:	Not reported
Mgmt Method Type Code:	Not reported
EPA ID:	NYD981875529
Facility Name:	LEES FRENCH CLEANERS
Facility Address:	103-07 HILLSIDE AVENUE
Facility City:	RICHMOND HILLS
Facility Address 2:	Not reported
Country:	USA
County:	SU
Mailing Name:	LEES FRENCH CLEANERS

LEES FRENCH CLEANERS (Continued) **1000137892**

Mailing Contact:	ALEX JUNG KYN JR
Mailing Address:	130-07 HILLSIDE AVENUE
Mailing Address 2:	Not reported
Mailing City:	QUEENS
Mailing State:	NY
Mailing Zip:	Not reported
Mailing Zip4:	Not reported
Mailing Country:	USA
Mailing Phone:	718-847-1414
Document ID:	NYC4777582
Manifest Status:	Completed after the designated time period for a TSDF to get a copy to the DEC
Trans1 State ID:	NYGF2859
Trans2 State ID:	M0001
Generator Ship Date:	970627
Trans1 Recv Date:	970627
Trans2 Recv Date:	970702
TSD Site Recv Date:	970705
Part A Recv Date:	970715
Part B Recv Date:	970724
Generator EPA ID:	NYD981875529
Trans1 EPA ID:	ILD984908202
Trans2 EPA ID:	MOD095038998
TSDF ID:	OHD980587364
Waste Code:	F002 - HALO SOLV + STILL BOTTOMS FM REC OF SOLV
Quantity:	00195
Units:	P - Pounds
Number of Containers:	001
Container Type:	DM - Metal drums, barrels
Handling Method:	B Incineration, heat recovery, burning.
Specific Gravity:	100
Year:	97
Manifest Tracking Num:	Not reported
Import Ind:	Not reported
Export Ind:	Not reported
Discr Quantity Ind:	Not reported
Discr Type Ind:	Not reported
Discr Residue Ind:	Not reported
Discr Partial Reject Ind:	Not reported
Discr Full Reject Ind:	Not reported
Manifest Ref Num:	Not reported
Alt Fac RCRA Id:	Not reported
Alt Fac Sign Date:	Not reported
Mgmt Method Type Code:	Not reported
EPA ID:	NYD981875529
Facility Name:	LEES FRENCH CLEANERS
Facility Address:	103-07 HILLSIDE AVENUE
Facility City:	RICHMOND HILLS
Facility Address 2:	Not reported
Country:	USA
County:	SU
Mailing Name:	LEES FRENCH CLEANERS
Mailing Contact:	ALEX JUNG KYN JR
Mailing Address:	130-07 HILLSIDE AVENUE
Mailing Address 2:	Not reported
Mailing City:	QUEENS
Mailing State:	NY

LEES FRENCH CLEANERS (Continued) **1000137892**

Mailing Zip:	Not reported
Mailing Zip4:	Not reported
Mailing Country:	USA
Mailing Phone:	718-847-1414
Document ID:	NYC4866210
Manifest Status:	Completed after the designated time period for a TSDF to get a copy to the DEC
Trans1 State ID:	AM6252NY
Trans2 State ID:	MO001
Generator Ship Date:	970918
Trans1 Recv Date:	970918
Trans2 Recv Date:	970925
TSD Site Recv Date:	970926
Part A Recv Date:	970926
Part B Recv Date:	971022
Generator EPA ID:	NYD981875529
Trans1 EPA ID:	ILD984908202
Trans2 EPA ID:	MOD095038998
TSDF ID:	OHD980587364
Waste Code:	F002 - HALO SOLV + STILL BOTTOMS FM REC OF SOLV
Quantity:	00195
Units:	P - Pounds
Number of Containers:	001
Container Type:	DF - Fiberboard or plastic drums (glass)
Handling Method:	B Incineration, heat recovery, burning.
Specific Gravity:	100
Year:	97
Manifest Tracking Num:	Not reported
Import Ind:	Not reported
Export Ind:	Not reported
Discr Quantity Ind:	Not reported
Discr Type Ind:	Not reported
Discr Residue Ind:	Not reported
Discr Partial Reject Ind:	Not reported
Discr Full Reject Ind:	Not reported
Manifest Ref Num:	Not reported
Alt Fac RCRA Id:	Not reported
Alt Fac Sign Date:	Not reported
Mgmt Method Type Code:	Not reported
EPA ID:	NYD981875529
Facility Name:	LEES FRENCH CLEANERS
Facility Address:	103-07 HILLSIDE AVENUE
Facility City:	RICHMOND HILLS
Facility Address 2:	Not reported
Country:	USA
County:	SU
Mailing Name:	LEES FRENCH CLEANERS
Mailing Contact:	ALEX JUNG KYN JR
Mailing Address:	130-07 HILLSIDE AVENUE
Mailing Address 2:	Not reported
Mailing City:	QUEENS
Mailing State:	NY
Mailing Zip:	Not reported
Mailing Zip4:	Not reported
Mailing Country:	USA
Mailing Phone:	718-847-1414

LEES FRENCH CLEANERS (Continued) **1000137892**

Document ID:	NYC4879991
Manifest Status:	Completed after the designated time period for a TSDF to get a copy to the DEC
Trans1 State ID:	LP3931NY
Trans2 State ID:	Not reported
Generator Ship Date:	971111
Trans1 Recv Date:	971111
Trans2 Recv Date:	Not reported
TSD Site Recv Date:	971120
Part A Recv Date:	971126
Part B Recv Date:	971229
Generator EPA ID:	NYD981875529
Trans1 EPA ID:	ILD984908202
Trans2 EPA ID:	Not reported
TSDF ID:	OHD980587364
Waste Code:	F002 - HALO SOLV + STILL BOTTOMS FM REC OF SOLV
Quantity:	00060
Units:	P - Pounds
Number of Containers:	001
Container Type:	DF - Fiberboard or plastic drums (glass)
Handling Method:	B Incineration, heat recovery, burning.
Specific Gravity:	100
Waste Code:	Not reported
Quantity:	00195
Units:	P - Pounds
Number of Containers:	001
Container Type:	DF - Fiberboard or plastic drums (glass)
Handling Method:	B Incineration, heat recovery, burning.
Specific Gravity:	100
Year:	97
Manifest Tracking Num:	Not reported
Import Ind:	Not reported
Export Ind:	Not reported
Discr Quantity Ind:	Not reported
Discr Type Ind:	Not reported
Discr Residue Ind:	Not reported
Discr Partial Reject Ind:	Not reported
Discr Full Reject Ind:	Not reported
Manifest Ref Num:	Not reported
Alt Fac RCRA Id:	Not reported
Alt Fac Sign Date:	Not reported
Mgmt Method Type Code:	Not reported
EPA ID:	NYD981875529
Facility Name:	LEES FRENCH CLEANERS
Facility Address:	103-07 HILLSIDE AVENUE
Facility City:	RICHMOND HILLS
Facility Address 2:	Not reported
Country:	USA
County:	SU
Mailing Name:	LEES FRENCH CLEANERS
Mailing Contact:	ALEX JUNG KYN JR
Mailing Address:	130-07 HILLSIDE AVENUE
Mailing Address 2:	Not reported
Mailing City:	QUEENS
Mailing State:	NY
Mailing Zip:	Not reported
Mailing Zip4:	Not reported
Mailing Country:	USA

LEES FRENCH CLEANERS (Continued) **1000137892**

Mailing Phone:	718-847-1414
Document ID:	NYA8713596
Manifest Status:	Completed copy
Trans1 State ID:	NYAM6252
Trans2 State ID:	Not reported
Generator Ship Date:	880224
Trans1 Recv Date:	880224
Trans2 Recv Date:	Not reported
TSD Site Recv Date:	880224
Part A Recv Date:	880229
Part B Recv Date:	880303
Generator EPA ID:	NYD981875529
Trans1 EPA ID:	ILD051060408
Trans2 EPA ID:	Not reported
TSDF ID:	NYD980785760
Waste Code:	F002 - HALO SOLV + STILL BOTTOMS FM REC OF SOLV
Quantity:	00080
Units:	P - Pounds
Number of Containers:	001
Container Type:	CF - Fiber or plastic boxes, cartons
Handling Method:	R Material recovery of more than 75 percent of the total material.
Specific Gravity:	100
Year:	88
Manifest Tracking Num:	Not reported
Import Ind:	Not reported
Export Ind:	Not reported
Discr Quantity Ind:	Not reported
Discr Type Ind:	Not reported
Discr Residue Ind:	Not reported
Discr Partial Reject Ind:	Not reported
Discr Full Reject Ind:	Not reported
Manifest Ref Num:	Not reported
Alt Fac RCRA Id:	Not reported
Alt Fac Sign Date:	Not reported
Mgmt Method Type Code:	Not reported
EPA ID:	NYD981875529
Facility Name:	LEES FRENCH CLEANERS
Facility Address:	103-07 HILLSIDE AVENUE
Facility City:	RICHMOND HILLS
Facility Address 2:	Not reported
Country:	USA
County:	SU
Mailing Name:	LEES FRENCH CLEANERS
Mailing Contact:	ALEX JUNG KYN JR
Mailing Address:	130-07 HILLSIDE AVENUE
Mailing Address 2:	Not reported
Mailing City:	QUEENS
Mailing State:	NY
Mailing Zip:	Not reported
Mailing Zip4:	Not reported
Mailing Country:	USA
Mailing Phone:	718-847-1414
Document ID:	NYA6852598
Manifest Status:	Completed copy
Trans1 State ID:	AV9381

LEES FRENCH CLEANERS (Continued) **1000137892**

Trans2 State ID:	Not reported
Generator Ship Date:	880128
Trans1 Recv Date:	880128
Trans2 Recv Date:	Not reported
TSD Site Recv Date:	880128
Part A Recv Date:	880210
Part B Recv Date:	880208
Generator EPA ID:	NYD981875529
Trans1 EPA ID:	ILD051060408
Trans2 EPA ID:	Not reported
TSDF ID:	NYD980785760
Waste Code:	F002 - HALO SOLV + STILL BOTTOMS FM REC OF SOLV
Quantity:	00160
Units:	P - Pounds
Number of Containers:	002
Container Type:	CF - Fiber or plastic boxes, cartons
Handling Method:	R Material recovery of more than 75 percent of the total material.
Specific Gravity:	100
Year:	88
Manifest Tracking Num:	Not reported
Import Ind:	Not reported
Export Ind:	Not reported
Discr Quantity Ind:	Not reported
Discr Type Ind:	Not reported
Discr Residue Ind:	Not reported
Discr Partial Reject Ind:	Not reported
Discr Full Reject Ind:	Not reported
Manifest Ref Num:	Not reported
Alt Fac RCRA Id:	Not reported
Alt Fac Sign Date:	Not reported
Mgmt Method Type Code:	Not reported
EPA ID:	NYD981875529
Facility Name:	LEES FRENCH CLEANERS
Facility Address:	103-07 HILLSIDE AVENUE
Facility City:	RICHMOND HILLS
Facility Address 2:	Not reported
Country:	USA
County:	SU
Mailing Name:	LEES FRENCH CLEANERS
Mailing Contact:	ALEX JUNG KYN JR
Mailing Address:	130-07 HILLSIDE AVENUE
Mailing Address 2:	Not reported
Mailing City:	QUEENS
Mailing State:	NY
Mailing Zip:	Not reported
Mailing Zip4:	Not reported
Mailing Country:	USA
Mailing Phone:	718-847-1414
Document ID:	NYC1936719
Manifest Status:	Completed copy
Trans1 State ID:	LP3931NY
Trans2 State ID:	Not reported
Generator Ship Date:	921111
Trans1 Recv Date:	921111
Trans2 Recv Date:	Not reported
TSD Site Recv Date:	921111

LEES FRENCH CLEANERS (Continued) **1000137892**

Part A Recv Date:	921123
Part B Recv Date:	921120
Generator EPA ID:	NYD981875529
Trans1 EPA ID:	ILD051060408
Trans2 EPA ID:	Not reported
TSDF ID:	NYD980785760
Waste Code:	F002 - HALO SOLV + STILL BOTTOMS FM REC OF SOLV
Quantity:	00060
Units:	P - Pounds
Number of Containers:	001
Container Type:	DM - Metal drums, barrels
Handling Method:	B Incineration, heat recovery, burning.
Specific Gravity:	100
Year:	92
Manifest Tracking Num:	Not reported
Import Ind:	Not reported
Export Ind:	Not reported
Discr Quantity Ind:	Not reported
Discr Type Ind:	Not reported
Discr Residue Ind:	Not reported
Discr Partial Reject Ind:	Not reported
Discr Full Reject Ind:	Not reported
Manifest Ref Num:	Not reported
Alt Fac RCRA Id:	Not reported
Alt Fac Sign Date:	Not reported
Mgmt Method Type Code:	Not reported
EPA ID:	NYD981875529
Facility Name:	LEES FRENCH CLEANERS
Facility Address:	103-07 HILLSIDE AVENUE
Facility City:	RICHMOND HILLS
Facility Address 2:	Not reported
Country:	USA
County:	SU
Mailing Name:	LEES FRENCH CLEANERS
Mailing Contact:	ALEX JUNG KYN JR
Mailing Address:	130-07 HILLSIDE AVENUE
Mailing Address 2:	Not reported
Mailing City:	QUEENS
Mailing State:	NY
Mailing Zip:	Not reported
Mailing Zip4:	Not reported
Mailing Country:	USA
Mailing Phone:	718-847-1414
Document ID:	NYC1979594
Manifest Status:	Completed copy
Trans1 State ID:	LP3931NY
Trans2 State ID:	Not reported
Generator Ship Date:	920915
Trans1 Recv Date:	920915
Trans2 Recv Date:	Not reported
TSD Site Recv Date:	920915
Part A Recv Date:	Not reported
Part B Recv Date:	920925
Generator EPA ID:	NYD981875529
Trans1 EPA ID:	ILD051060408
Trans2 EPA ID:	Not reported

LEES FRENCH CLEANERS (Continued) **1000137892**

TSDF ID:	NYD980785760
Waste Code:	F002 - HALO SOLV + STILL BOTTOMS FM REC OF SOLV
Quantity:	00195
Units:	P - Pounds
Number of Containers:	001
Container Type:	DF - Fiberboard or plastic drums (glass)
Handling Method:	B Incineration, heat recovery, burning.
Specific Gravity:	100
Waste Code:	Not reported
Quantity:	00060
Units:	P - Pounds
Number of Containers:	001
Container Type:	DM - Metal drums, barrels
Handling Method:	B Incineration, heat recovery, burning.
Specific Gravity:	100
Year:	92
Manifest Tracking Num:	Not reported
Import Ind:	Not reported
Export Ind:	Not reported
Discr Quantity Ind:	Not reported
Discr Type Ind:	Not reported
Discr Residue Ind:	Not reported
Discr Partial Reject Ind:	Not reported
Discr Full Reject Ind:	Not reported
Manifest Ref Num:	Not reported
Alt Fac RCRA Id:	Not reported
Alt Fac Sign Date:	Not reported
Mgmt Method Type Code:	Not reported
EPA ID:	NYD981875529
Facility Name:	LEES FRENCH CLEANERS
Facility Address:	103-07 HILLSIDE AVENUE
Facility City:	RICHMOND HILLS
Facility Address 2:	Not reported
Country:	USA
County:	SU
Mailing Name:	LEES FRENCH CLEANERS
Mailing Contact:	ALEX JUNG KYN JR
Mailing Address:	130-07 HILLSIDE AVENUE
Mailing Address 2:	Not reported
Mailing City:	QUEENS
Mailing State:	NY
Mailing Zip:	Not reported
Mailing Zip4:	Not reported
Mailing Country:	USA
Mailing Phone:	718-847-1414
Document ID:	NYC1780571
Manifest Status:	Completed copy
Trans1 State ID:	LP3931NY
Trans2 State ID:	Not reported
Generator Ship Date:	920730
Trans1 Recv Date:	920730
Trans2 Recv Date:	Not reported
TSD Site Recv Date:	920730
Part A Recv Date:	Not reported
Part B Recv Date:	920810
Generator EPA ID:	NYD981875529

LEES FRENCH CLEANERS (Continued) **1000137892**

Trans1 EPA ID:	ILD051060408
Trans2 EPA ID:	Not reported
TSDF ID:	NYD980785760
Waste Code:	F002 - HALO SOLV + STILL BOTTOMS FM REC OF SOLV
Quantity:	00060
Units:	P - Pounds
Number of Containers:	001
Container Type:	DM - Metal drums, barrels
Handling Method:	B Incineration, heat recovery, burning.
Specific Gravity:	100
Year:	92
Manifest Tracking Num:	Not reported
Import Ind:	Not reported
Export Ind:	Not reported
Discr Quantity Ind:	Not reported
Discr Type Ind:	Not reported
Discr Residue Ind:	Not reported
Discr Partial Reject Ind:	Not reported
Discr Full Reject Ind:	Not reported
Manifest Ref Num:	Not reported
Alt Fac RCRA Id:	Not reported
Alt Fac Sign Date:	Not reported
Mgmt Method Type Code:	Not reported
EPA ID:	NYD981875529
Facility Name:	LEES FRENCH CLEANERS
Facility Address:	103-07 HILLSIDE AVENUE
Facility City:	RICHMOND HILLS
Facility Address 2:	Not reported
Country:	USA
County:	SU
Mailing Name:	LEES FRENCH CLEANERS
Mailing Contact:	ALEX JUNG KYN JR
Mailing Address:	130-07 HILLSIDE AVENUE
Mailing Address 2:	Not reported
Mailing City:	QUEENS
Mailing State:	NY
Mailing Zip:	Not reported
Mailing Zip4:	Not reported
Mailing Country:	USA
Mailing Phone:	718-847-1414
Document ID:	NYC2034977
Manifest Status:	Completed copy
Trans1 State ID:	LP3931NY
Trans2 State ID:	Not reported
Generator Ship Date:	930108
Trans1 Recv Date:	930108
Trans2 Recv Date:	Not reported
TSD Site Recv Date:	930108
Part A Recv Date:	930121
Part B Recv Date:	930120
Generator EPA ID:	NYD981875529
Trans1 EPA ID:	ILD051060408
Trans2 EPA ID:	Not reported
TSDF ID:	NYD980785760
Waste Code:	F002 - HALO SOLV + STILL BOTTOMS FM REC OF SOLV
Quantity:	00195

LEES FRENCH CLEANERS (Continued) **1000137892**

Units:	P - Pounds
Number of Containers:	001
Container Type:	DF - Fiberboard or plastic drums (glass)
Handling Method:	B Incineration, heat recovery, burning.
Specific Gravity:	100
Year:	93
Manifest Tracking Num:	Not reported
Import Ind:	Not reported
Export Ind:	Not reported
Discr Quantity Ind:	Not reported
Discr Type Ind:	Not reported
Discr Residue Ind:	Not reported
Discr Partial Reject Ind:	Not reported
Discr Full Reject Ind:	Not reported
Manifest Ref Num:	Not reported
Alt Fac RCRA Id:	Not reported
Alt Fac Sign Date:	Not reported
Mgmt Method Type Code:	Not reported
EPA ID:	NYD981875529
Facility Name:	LEES FRENCH CLEANERS
Facility Address:	103-07 HILLSIDE AVENUE
Facility City:	RICHMOND HILLS
Facility Address 2:	Not reported
Country:	USA
County:	SU
Mailing Name:	LEES FRENCH CLEANERS
Mailing Contact:	ALEX JUNG KYN JR
Mailing Address:	130-07 HILLSIDE AVENUE
Mailing Address 2:	Not reported
Mailing City:	QUEENS
Mailing State:	NY
Mailing Zip:	Not reported
Mailing Zip4:	Not reported
Mailing Country:	USA
Mailing Phone:	718-847-1414
Document ID:	NYC2307047
Manifest Status:	Completed copy
Trans1 State ID:	LP3931NY
Trans2 State ID:	Not reported
Generator Ship Date:	930525
Trans1 Recv Date:	930525
Trans2 Recv Date:	Not reported
TSD Site Recv Date:	930525
Part A Recv Date:	930604
Part B Recv Date:	930604
Generator EPA ID:	NYD981875529
Trans1 EPA ID:	ILD051060408
Trans2 EPA ID:	Not reported
TSDF ID:	NYD980785760
Waste Code:	F002 - HALO SOLV + STILL BOTTOMS FM REC OF SOLV
Quantity:	00060
Units:	P - Pounds
Number of Containers:	001
Container Type:	DM - Metal drums, barrels
Handling Method:	B Incineration, heat recovery, burning.
Specific Gravity:	100

LEES FRENCH CLEANERS (Continued) **1000137892**

Year:	93
Manifest Tracking Num:	Not reported
Import Ind:	Not reported
Export Ind:	Not reported
Discr Quantity Ind:	Not reported
Discr Type Ind:	Not reported
Discr Residue Ind:	Not reported
Discr Partial Reject Ind:	Not reported
Discr Full Reject Ind:	Not reported
Manifest Ref Num:	Not reported
Alt Fac RCRA Id:	Not reported
Alt Fac Sign Date:	Not reported
Mgmt Method Type Code:	Not reported
EPA ID:	NYD981875529
Facility Name:	LEES FRENCH CLEANERS
Facility Address:	103-07 HILLSIDE AVENUE
Facility City:	RICHMOND HILLS
Facility Address 2:	Not reported
Country:	USA
County:	SU
Mailing Name:	LEES FRENCH CLEANERS
Mailing Contact:	ALEX JUNG KYN JR
Mailing Address:	130-07 HILLSIDE AVENUE
Mailing Address 2:	Not reported
Mailing City:	QUEENS
Mailing State:	NY
Mailing Zip:	Not reported
Mailing Zip4:	Not reported
Mailing Country:	USA
Mailing Phone:	718-847-1414

Click this hyperlink while viewing on your computer to access
87 additional NY_MANIFEST: record(s) in the EDR Site Report.

AJ156 **BI-RO FRENCH DRY CLEANERS** **RCRA-SQG** **1000365847**
North **130-17 HILLSIDE AVE** **FINDS** **NYD980787352**
1/4-1/2 **RICHMOND HILL, NY 11418**
1594 ft.

Site 6 of 6 in cluster AJ

Relative:
Higher

Actual:
69 ft.

RCRAInfo:

Owner:	Not reported
EPA ID:	NYD980787352
Contact:	SONG RHO KI (718) 847-1414
Classification:	Small Quantity Generator
TSDF Activities:	Not reported

BI-RO FRENCH DRY CLEANERS (Continued) **1000365847**

Violation Status: No violations found

FINDS:
Other Pertinent Environmental Activity Identified at Site

AFS (Aerometric Information Retrieval System (AIRS) Facility Subsystem) replaces the former Compliance Data System (CDS), the National Emission Data System (NEDS), and the Storage and Retrieval of Aerometric Data (SAROAD). AIRS is the national repository for information concerning airborne pollution in the United States. AFS is used to track emissions and compliance data from industrial plants. AFS data are utilized by states to prepare State Implementation Plans to comply with regulatory programs and by EPA as an input for the estimation of total national emissions. AFS is undergoing a major redesign to support facility operating permits required under Title V of the Clean Air Act.

FIS (New York - Facility Information System) is New York's Department of Environmental Conservation (DEC) information system for tracking environmental facility information found across the State.

RCRAInfo is a national information system that supports the Resource Conservation and Recovery Act (RCRA) program through the tracking of events and activities related to facilities that generate, transport, and treat, store, or dispose of hazardous waste. RCRAInfo allows RCRA program staff to track the notification, permit, compliance, and corrective action activities required under RCRA.

AK157 **CON ED - MH 750** **FINDS** **1005630351**
NW **125 ST & HILLSIDE AVE** **110017251221**
1/4-1/2 **RICHMOND HILL, NY 11418**
1597 ft.

Site 1 of 3 in cluster AK

Relative: Higher

Actual: 67 ft.

FINDS:
Other Pertinent Environmental Activity Identified at Site

RCRAInfo is a national information system that supports the Resource Conservation and Recovery Act (RCRA) program through the tracking of events and activities related to facilities that generate, transport, and treat, store, or dispose of hazardous waste. RCRAInfo allows RCRA program staff to track the notification, permit, compliance, and corrective action activities required under RCRA.

AK158
NW
1/4-1/2
1597 ft.

Relative:
Higher

Actual:
67 ft.

CON ED - MH 750
125 ST & HILLSIDE AVE
RICHMOND HILL, NY 11418

Site 2 of 3 in cluster AK

RCRA-SQG
NY MANIFEST

1007206267
NYP004006805

RCRAInfo:
Contact: ANTHONY G DRUMMINGS
(212) 460-3770

Classification: Small Quantity Generator
TSDF Activities: Not reported

Violation Status: No violations found

NY MANIFEST:

Document ID:	NYG0125883
Manifest Status:	Completed after the designated time period for a TSDF to get a copy to the DEC
Trans1 State ID:	80336AB
Trans2 State ID:	Not reported
Generator Ship Date:	970512
Trans1 Recv Date:	970512
Trans2 Recv Date:	Not reported
TSD Site Recv Date:	970513
Part A Recv Date:	970527
Part B Recv Date:	970612
Generator EPA ID:	NYP004006805
Trans1 EPA ID:	NYD006982359
Trans2 EPA ID:	Not reported
TSDF ID:	NYD077444263
Waste Code:	B007 - OTHER MISCELLANEOUS PCB WASTES
Quantity:	00001
Units:	Y - Cubic yards* (.85 tons)
Number of Containers:	001
Container Type:	DM - Metal drums, barrels
Handling Method:	B Incineration, heat recovery, burning.
Specific Gravity:	100
Year:	97
Manifest Tracking Num:	Not reported
Import Ind:	Not reported
Export Ind:	Not reported
Discr Quantity Ind:	Not reported
Discr Type Ind:	Not reported
Discr Residue Ind:	Not reported
Discr Partial Reject Ind:	Not reported
Discr Full Reject Ind:	Not reported
Manifest Ref Num:	Not reported
Alt Fac RCRA Id:	Not reported
Alt Fac Sign Date:	Not reported
Mgmt Method Type Code:	Not reported
EPA ID:	NYP004006805
Facility Name:	CONSOLIDATED EDISON
Facility Address:	MH750 - 125 ST
Facility City:	QUEENS
Facility Address 2:	Not reported
Country:	USA
County:	QU
Mailing Name:	CONSOLIDATED EDISON
Mailing Contact:	FRANKLIN MURRAY
Mailing Address:	4 IRVING PLACE RM 828

CON ED - MH 750 (Continued) **1007206267**

Mailing Address 2:	Not reported
Mailing City:	NEW YORK
Mailing State:	NY
Mailing Zip:	Not reported
Mailing Zip4:	Not reported
Mailing Country:	USA
Mailing Phone:	212-460-2808
Document ID:	NYG0251838
Manifest Status:	Completed after the designated time period for a TSDF to get a copy to the DEC
Trans1 State ID:	80336AB
Trans2 State ID:	Not reported
Generator Ship Date:	970605
Trans1 Recv Date:	970605
Trans2 Recv Date:	Not reported
TSD Site Recv Date:	970606
Part A Recv Date:	970617
Part B Recv Date:	970715
Generator EPA ID:	NYP004006805
Trans1 EPA ID:	NYD006982359
Trans2 EPA ID:	Not reported
TSDF ID:	NYD077444263
Waste Code:	B007 - OTHER MISCELLANEOUS PCB WASTES
Quantity:	00001
Units:	Y - Cubic yards* (.85 tons)
Number of Containers:	002
Container Type:	DM - Metal drums, barrels
Handling Method:	B Incineration, heat recovery, burning.
Specific Gravity:	100
Year:	97
Manifest Tracking Num:	Not reported
Import Ind:	Not reported
Export Ind:	Not reported
Discr Quantity Ind:	Not reported
Discr Type Ind:	Not reported
Discr Residue Ind:	Not reported
Discr Partial Reject Ind:	Not reported
Discr Full Reject Ind:	Not reported
Manifest Ref Num:	Not reported
Alt Fac RCRA Id:	Not reported
Alt Fac Sign Date:	Not reported
Mgmt Method Type Code:	Not reported
EPA ID:	NYP004006805
Facility Name:	CONSOLIDATED EDISON
Facility Address:	MH750 - 125 ST
Facility City:	QUEENS
Facility Address 2:	Not reported
Country:	USA
County:	QU
Mailing Name:	CONSOLIDATED EDISON
Mailing Contact:	FRANKLIN MURRAY
Mailing Address:	4 IRVING PLACE RM 828
Mailing Address 2:	Not reported
Mailing City:	NEW YORK
Mailing State:	NY
Mailing Zip:	Not reported
Mailing Zip4:	Not reported

CON ED - MH 750 (Continued) **1007206267**

Mailing Country:	USA
Mailing Phone:	212-460-2808
Document ID:	NYG0249354
Manifest Status:	Completed copy
Trans1 State ID:	SM1563
Trans2 State ID:	Not reported
Generator Ship Date:	970512
Trans1 Recv Date:	970512
Trans2 Recv Date:	Not reported
TSD Site Recv Date:	970513
Part A Recv Date:	970527
Part B Recv Date:	970521
Generator EPA ID:	NYP004006805
Trans1 EPA ID:	NYD006982359
Trans2 EPA ID:	Not reported
TSDF ID:	NYD980593636
Waste Code:	B003 - PETROLEUM OIL WITH 500 PPM OR > PCB
Quantity:	02396
Units:	K - Kilograms (2.2 pounds)
Number of Containers:	001
Container Type:	TT - Cargo tank, tank trucks
Handling Method:	T Chemical, physical, or biological treatment.
Specific Gravity:	100
Year:	97
Manifest Tracking Num:	Not reported
Import Ind:	Not reported
Export Ind:	Not reported
Discr Quantity Ind:	Not reported
Discr Type Ind:	Not reported
Discr Residue Ind:	Not reported
Discr Partial Reject Ind:	Not reported
Discr Full Reject Ind:	Not reported
Manifest Ref Num:	Not reported
Alt Fac RCRA Id:	Not reported
Alt Fac Sign Date:	Not reported
Mgmt Method Type Code:	Not reported
EPA ID:	NYP004006805
Facility Name:	CONSOLIDATED EDISON
Facility Address:	MH750 - 125 ST
Facility City:	QUEENS
Facility Address 2:	Not reported
Country:	USA
County:	QU
Mailing Name:	CONSOLIDATED EDISON
Mailing Contact:	FRANKLIN MURRAY
Mailing Address:	4 IRVING PLACE RM 828
Mailing Address 2:	Not reported
Mailing City:	NEW YORK
Mailing State:	NY
Mailing Zip:	Not reported
Mailing Zip4:	Not reported
Mailing Country:	USA
Mailing Phone:	212-460-2808
Document ID:	NYG0251766
Manifest Status:	Completed copy

CON ED - MH 750 (Continued) **1007206267**

Trans1 State ID:	Not reported
Trans2 State ID:	Not reported
Generator Ship Date:	970605
Trans1 Recv Date:	970605
Trans2 Recv Date:	Not reported
TSD Site Recv Date:	970605
Part A Recv Date:	970617
Part B Recv Date:	970616
Generator EPA ID:	NYP004006805
Trans1 EPA ID:	NYD006982359
Trans2 EPA ID:	Not reported
TSDF ID:	NYD980593636
Waste Code:	B003 - PETROLEUM OIL WITH 500 PPM OR > PCB
Quantity:	01255
Units:	K - Kilograms (2.2 pounds)
Number of Containers:	001
Container Type:	TT - Cargo tank, tank trucks
Handling Method:	T Chemical, physical, or biological treatment.
Specific Gravity:	100
Year:	97
Manifest Tracking Num:	Not reported
Import Ind:	Not reported
Export Ind:	Not reported
Discr Quantity Ind:	Not reported
Discr Type Ind:	Not reported
Discr Residue Ind:	Not reported
Discr Partial Reject Ind:	Not reported
Discr Full Reject Ind:	Not reported
Manifest Ref Num:	Not reported
Alt Fac RCRA Id:	Not reported
Alt Fac Sign Date:	Not reported
Mgmt Method Type Code:	Not reported
EPA ID:	NYP004006805
Facility Name:	CONSOLIDATED EDISON
Facility Address:	MH750 - 125 ST
Facility City:	QUEENS
Facility Address 2:	Not reported
Country:	USA
County:	QU
Mailing Name:	CONSOLIDATED EDISON
Mailing Contact:	FRANKLIN MURRAY
Mailing Address:	4 IRVING PLACE RM 828
Mailing Address 2:	Not reported
Mailing City:	NEW YORK
Mailing State:	NY
Mailing Zip:	Not reported
Mailing Zip4:	Not reported
Mailing Country:	USA
Mailing Phone:	212-460-2808

AK159
NW
1/4-1/2
1597 ft.

Relative:
Higher

Actual:
67 ft.

BELL ATLANTIC SITE
HILLSIDE AVE / 125TH ST
JAMAICA, NY

Site 3 of 3 in cluster AK

NY MANIFEST

1009234712
N/A

NY MANIFEST:

Document ID:	NYB7467138
Manifest Status:	Not reported
Trans1 State ID:	NYD064743263
Trans2 State ID:	Not reported
Generator Ship Date:	03/12/1998
Trans1 Recv Date:	03/12/1998
Trans2 Recv Date:	Not reported
TSD Site Recv Date:	03/16/1998
Part A Recv Date:	Not reported
Part B Recv Date:	Not reported
Generator EPA ID:	NYP000939579
Trans1 EPA ID:	NYD082785429
Trans2 EPA ID:	Not reported
TSDF ID:	Not reported
Waste Code:	D001 - NON-LISTED IGNITABLE WASTES
Quantity:	00020
Units:	G - Gallons (liquids only)* (8.3 pounds)
Number of Containers:	001
Container Type:	DM - Metal drums, barrels
Handling Method:	T Chemical, physical, or biological treatment.
Specific Gravity:	01.00
Year:	98
Manifest Tracking Num:	Not reported
Import Ind:	Not reported
Export Ind:	Not reported
Discr Quantity Ind:	Not reported
Discr Type Ind:	Not reported
Discr Residue Ind:	Not reported
Discr Partial Reject Ind:	Not reported
Discr Full Reject Ind:	Not reported
Manifest Ref Num:	Not reported
Alt Fac RCRA Id:	Not reported
Alt Fac Sign Date:	Not reported
Mgmt Method Type Code:	Not reported
EPA ID:	NYP000939579
Facility Name:	BELL ATLANTIC SITE
Facility Address:	HILLSIDE AVE & 125TH ST
Facility City:	JAMAICA
Facility Address 2:	Not reported
Country:	USA
County:	QU
Mailing Name:	BELL ATLANTIC SITE
Mailing Contact:	JOHN MCCAMPHILL
Mailing Address:	221 E 37TH ST - 4TH FL
Mailing Address 2:	Not reported
Mailing City:	NEW YORK
Mailing State:	NY
Mailing Zip:	Not reported
Mailing Zip4:	Not reported
Mailing Country:	USA
Mailing Phone:	212-338-7126

AF160
NNE
1/4-1/2
1599 ft.

LOT 40,TAXBLOCK 9285
131-10 HILLSIDE AVENUE
QUEENS, NY 11418

Site 4 of 4 in cluster AF

E DESIGNATION

S108076838
N/A

Relative:
Higher

Actual:
67 ft.

E DESIGNATION:

Tax Lot(s):	40
E-No:	E-140
Effective Date:	2/2/2005
Satisfaction Date:	Not reported
Ceqr Number:	05DCP029Q
Ulurp Number:	050153 ZMQ
Zoning Map No:	14b, 14d
Description:	Underground Gasoline Storage Tanks* Testing Protocol
Description 2:	Not reported
Borough Code:	QN
Community District:	409
Census Tract:	216
Census Block:	2022
School District:	28
City Council District:	29
Fire Company:	E298
Health Area:	45
Police Precinct:	102
Zone District 1:	R6
Zone District 2:	Not reported
Commercial Overlay1:	C2-3
Commercial Overlay2:	Not reported
Special Purpose District1:	Not reported
Special Purpose District2:	Not reported
All Components1:	C2-3/R6
All Components2:	Not reported
Split Boundary Indicator:	N
Building Class:	G2
Land Use Category:	10
Number of Easements:	0
Owner, Type of Code:	Not reported
Owner Name:	ROGER C BUDHU
Lot Area:	000010050
Total Building Floor Area:	00000001960
Commercial Floor Area:	00000001960
Office Floor Area:	00000000000
Retail Floor Area:	00000000000
Garage Floor Area:	00000001960
Storage Floor Area:	00000000000
Factory Floor Area:	00000000000
Other Floor Area:	00000000000
Floor Area,Total Bld Source Code:	7
Number of Buildings:	00001
Number of Floors:	001.00
Residential Units:	00000
Non and Residential Units:	00000
Lot Frontage:	0150.00
Lot Depth:	0093.00
Building Frontage:	0028.00
Building Depth:	0070.00
Proximity Code:	0
Irregular Lot Code:	Y

LOT 40,TAXBLOCK 9285 (Continued) **S108076838**

Lot Type:	3
Basement Type Grade:	5
Land Assessed Value:	00000151650
Total Assessed Value:	00000159300
Land Exempt Value:	00000000000
Total Exempt Value:	00000000000
Year Built:	1931
Year Built Code:	Not reported
Year Altered1:	0000
Year Altered2:	0000
Historic District Name:	Not reported
Landmark Name:	Not reported
Built Floor Area Ratio-Far:	0000.20
Maximum Allowable Far:	02.43
Borough Code:	4
Borough Tax Block And Lot:	4092850040
Condominium Number:	00000
Census Tract 2:	0216
X Coordinate:	1033862
Y Coordinate:	0195641
Zoning Map:	14D
Sanborn Map:	406 008
Tax Map:	44002
E Designation No:	E-140
Date of RPAD Data:	11/2005
Date of DCAS Data:	01/2006
Date of Zoning Data:	11/2005
Date of Major Property Data:	11/2005
Date of Landmark Data:	12/2005
Date of Base Map Data:	01/2006
Date of Mass Appraisal Data:	11/2005
Date of Political and Adm Data:	08/2005
Pluto-Base Map Indicator:	1

AL161 **NY Spills** **S104879648**
South **125TH ST / 94TH AV** **NY Hist Spills** **N/A**
1/4-1/2 **QUEENS, NY**
1607 ft.

Site 1 of 2 in cluster AL

Relative:
Lower

Actual:
53 ft.

NY Spills:

Site ID:	119452
Facility Addr2:	Not reported
Facility ID:	0009787
Spill Number:	0009787
Facility Type:	ER
SWIS:	4101
Region of Spill:	2
Investigator:	KMFOLEY
Referred To:	Not reported
Spill Date:	11/28/00
Reported to Dept:	11/28/00
CID:	266
Spill Cause:	Unknown
Water Affected:	Not reported
Spill Source:	Commercial/Industrial
Spill Notifier:	Responsible Party
Cleanup Ceased:	/ /

(Continued) **S104879648**

Cleanup Meets Std: False
Last Inspection: / /
Recommended Penalty: Penalty Not Recommended
UST Trust: False
Spill Class: Known release with minimal potential for fire or hazard. DEC Response. Willing Responsible Party. Corrective action taken.
Spill Closed Dt: 12/28/00
Remediation Phase: 0
Date Entered In Computer: 11/28/00
Spill Record Last Update: 04/11/01
Spiller Name: Not reported
Spiller Company: CON EDISON
Spiller Address: 4 IRVING PLACE
Spiller City,St,Zip: NEW YORK, NY 10003
Spiller Company: 001
Spiller Phone: (212) 580-6763
Contact Name: Not reported
Contact Phone: Not reported
DEC Region: 2
Program Number: 0009787
DER Facility ID: 103758
Site ID: 119452
Operable Unit ID: 831995
Operable Unit: 01
Material ID: 543723
Material Code: 0066A
Material Name: UNKNOWN PETROLEUM
Case No.: Not reported
Material FA: Petroleum
Quantity: 1.00
Units: Gallons
Recovered: 1.00
Resource Affected: Soil
Oxygenate: False
DEC Memo: Start CallerRemark - 0009787 MANHOLE 1086. ONE GALLON UNKNOWN OIL ON 500 GALLONS OF WATER. CONTAINED WITHIN MANHOLE. SAMPLES TAKEN. CLEAN UP PENDING TEST RESULTS. CON EDISON REFERENCE NUMBER NOT AVAILABLE AT THIS TIME. END CallerRemark - 0009787
Remarks: Start DECRemark - 0009787 Prior to Sept, 2004 data translation this spill Lead DEC Field was "FOLEY" e2mis Notes: Field Operator finding fault on feeder 9B05 in MH1086 found approx 1gal unknown oil on 500gal of water. Liquid sample taken and returned <1ppm PCB. No oil filled equipment visible. Env Ops Reports double washed structure and sealed sump. No insultum hit the floor and no samples taken from sump. KMF 4/11/01 END DECRemark - 0009787

NY Hist Spills:
Region of Spill: 2
Spill Number: 0009787
Investigator: FOLEY
Caller Name: Not reported
Caller Agency: Not reported
Caller Phone: Not reported
Notifier Name: Not reported
Notifier Agency: Not reported
Notifier Phone: Not reported
Spill Date/Time: 11/28/2000 23:25
Reported to Dept Date/Time: 11/28/00 23:42

(Continued) **S104879648**

SWIS:	63
Spiller Name:	CON EDISON
Spiller Contact:	Not reported
Spiller Phone:	(212) 580-6763
Spiller Address:	4 IRVING PLACE
Spiller City,St,Zip:	NEW YORK, NY 10003-
Spill Cause:	Unknown
Reported to Dept:	On Land
Water Affected:	Not reported
Spill Source:	01
Spill Notifier:	Responsible Party
PBS Number:	Not reported
Cleanup Ceased:	/ /
Cleanup Meets Std:	False
Last Inspection:	/ /
Recommended Penalty:	Penalty Not Recommended
Spiller Cleanup Dt:	/ /
Enforcement Date:	/ /
Invstgn Complete:	/ /
UST Involvement:	False
Spill Class:	Known release with minimal potential for fire or hazard. DEC Response. Willing Responsible Party. Corrective action taken.
Spill Closed Dt:	12/28/00
Corrective Action Plan Submitted:	/ /
Date Region Sent Summary to Central Office:	/ /
Date Spill Entered In Computer Data File:	11/28/00
Date Spill Entered In Computer Data File:	Not reported
Update Date:	04/11/01
Is Updated:	False
PBS Number:	Not reported
Tank Number:	Not reported
Tank Size:	Not reported
Test Method:	Not reported
Leak Rate Failed Tank:	Not reported
Gross Leak Rate:	Not reported
Material Class Type:	Petroleum
Quantity Spilled:	1
Unkonwn Quantity Spilled:	False
Units:	Gallons
Quantity Recovered:	1
Unkonwn Quantity Recovered:	False
Material:	UNKNOWN PETROLEUM
Class Type:	UNKNOWN PETROLEUM
Times Material Entry In File:	16414
CAS Number:	Not reported
Last Date:	19940929
DEC Remarks:	e2mis Notes: Field Operator finding fault on feeder 9B05 in MH1086 found approx 1gal unknown oil on 500gal of water. Liquid sample taken and returned <1ppm PCB. No oil filled equipment visible. Env Ops Reports double washed structure and sealed sump. No insultum hit the floor and no samples taken from sump. KMF 4/11/01
Remark:	MANHOLE 1086. ONE GALLON UNKNOWN OIL ON 500 GALLONS OF WATER. CONTAINED WITHIN MANHOLE. SAMPLES TAKEN. CLEAN UP PENDING TEST RESULTS. CON EDISON REFERENCE NUMBER NOT AVAILABLE AT THIS TIME.

AL162
South
1/4-1/2
1607 ft.

Relative:
Lower

Actual:
53 ft.

MANHOLE #1086
94TH AV / 125TH ST
QUEENS, NY

Site 2 of 2 in cluster AL

NY Spills
NY Hist Spills

S103573805
N/A

NY Spills:

Site ID:	95043
Facility Addr2:	Not reported
Facility ID:	9809725
Spill Number:	9809725
Facility Type:	ER
SWIS:	4101
Region of Spill:	2
Investigator:	CAENGELH
Referred To:	Not reported
Spill Date:	11/03/98
Reported to Dept:	11/03/98
CID:	312
Spill Cause:	Unknown
Water Affected:	Not reported
Spill Source:	Unknown
Spill Notifier:	Affected Persons
Cleanup Ceased:	/ /
Cleanup Meets Std:	False
Last Inspection:	/ /
Recommended Penalty:	Penalty Not Recommended
UST Trust:	False
Spill Class:	Known release with minimal potential for fire or hazard. DEC Response. Willing Responsible Party. Corrective action taken.
Spill Closed Dt:	11/04/02
Remediation Phase:	0
Date Entered In Computer:	11/03/98
Spill Record Last Update:	11/05/02
Spiller Name:	Not reported
Spiller Company:	Not reported
Spiller Address:	Not reported
Spiller City,St,Zip:	***Update***, ZZ
Spiller Company:	001
Spiller Phone:	Not reported
Contact Name:	Not reported
Contact Phone:	Not reported
DEC Region:	2
Program Number:	9809725
DER Facility ID:	85052
Site ID:	95043
Operable Unit ID:	1066917
Operable Unit:	01
Material ID:	313624
Material Code:	0066A
Material Name:	UNKNOWN PETROLEUM
Case No.:	Not reported
Material FA:	Petroleum
Quantity:	1.00
Units:	Gallons
Recovered:	0.00
Resource Affected:	Sewer
Oxygenate:	False
DEC Memo:	Start CallerRemark - 9809725 1 QT OF UNK OIL IN MANHOLE - SAMPLES TAKEN - CLEAN

MANHOLE #1086 (Continued) **S103573805**

Remarks: UP TO BEGIN IN ABOUT 4 HRS - CASE #120997 END CallerRemark - 9809725
Start DECRemark - 9809725 Prior to Sept, 2004 data translation this spill Lead
DEC Field was "ENGELHARDT" E2MIS NOTES 120997 03-NOV-1998 08:57 COYNE FOD
CALLED FOUND 1 QT UNKNOWN OIL ON 100 GAL WATER IN MH 1086 N/W/C 94 AVE 125 ST
NO WATERWAYS OR SEWER AFFECTED. CONTAINED. SAMPLE TAKEN AND TAG INSTALLED
#00998 4 -6 HRS TURNAROUND. CREW WAS ON SCH WK. JJR78448 . CIG WAS NOTIFIED AT
09:33HRS UPDATE - 11/3/98 - LAB SAMPLE RESULTS RECEIVED - SEQ # 98-12026
PCB <1.0 PPM - UPDATE - 11/3/98 - 2240 HRS - QUEENS FLUSH REPORTS CLEANUP
COMPLETED WITH SLIX & STOP TAG 00998 REMOVED. END DECRemark - 9809725

NY Hist Spills:

Region of Spill:	2
Spill Number:	9809725
Investigator:	ENGELHARDT
Caller Name:	Not reported
Caller Agency:	Not reported
Caller Phone:	Not reported
Notifier Name:	Not reported
Notifier Agency:	Not reported
Notifier Phone:	Not reported
Spill Date/Time:	11/03/1998 08:45
Reported to Dept Date/Time:	11/03/98 09:42
SWIS:	63
Spiller Name:	Not reported
Spiller Contact:	Not reported
Spiller Phone:	Not reported
Spiller Address:	Not reported
Spiller City,St,Zip:	Not reported
Spill Cause:	Unknown
Reported to Dept:	In Sewer
Water Affected:	Not reported
Spill Source:	12
Spill Notifier:	Affected Persons
PBS Number:	Not reported
Cleanup Ceased:	/ /
Cleanup Meets Std:	False
Last Inspection:	/ /
Recommended Penalty:	Penalty Not Recommended
Spiller Cleanup Dt:	/ /
Enforcement Date:	/ /
Invstgn Complete:	/ /
UST Involvement:	False
Spill Class:	Not reported
Spill Closed Dt:	/ /
Corrective Action Plan Submitted:	/ /
Date Region Sent Summary to Central Office:	/ /
Date Spill Entered In Computer Data File:	11/03/98
Date Spill Entered In Computer Data File:	Not reported
Update Date:	12/01/98
Is Updated:	False
PBS Number:	Not reported
Tank Number:	Not reported
Tank Size:	Not reported
Test Method:	Not reported
Leak Rate Failed Tank:	Not reported
Gross Leak Rate:	Not reported
Material Class Type:	Petroleum

MANHOLE #1086 (Continued) **S103573805**

Quantity Spilled: 1
Unkonwn Quantity Spilled: False
Units: Gallons
Quantity Recovered: 0
Unkonwn Quantity Recovered: True
Material: UNKNOWN PETROLEUM
Class Type: UNKNOWN PETROLEUM
Times Material Entry In File: 16414
CAS Number: Not reported
Last Date: 19940929
DEC Remarks: Not reported
Remark: 1 QT OF UNK OIL IN MANHOLE - SAMPLES TAKEN - CLEAN UP TO BEGIN IN ABOUT 4 HRS - CASE 120997

AM163 **VAULT # 2624** **NY Spills** **S105142104**
SE **130-05 ATLANTIC AVE** **NY Hist Spills** **N/A**
1/4-1/2 **QUEENS, NY**
1627 ft.

Site 1 of 2 in cluster AM

Relative: Lower

Actual: 56 ft.

NY Spills:
Site ID: 233762
Facility Addr2: Not reported
Facility ID: 0106104
Spill Number: 0106104
Facility Type: ER
SWIS: 4101
Region of Spill: 2
Investigator: AERODRIG
Referred To: Not reported
Spill Date: 09/07/01
Reported to Dept: 09/07/01
CID: 281
Spill Cause: Equipment Failure
Water Affected: Not reported
Spill Source: Commercial/Industrial
Spill Notifier: Responsible Party
Cleanup Ceased: / /
Cleanup Meets Std: False
Last Inspection: / /
Recommended Penalty: Penalty Not Recommended
UST Trust: False
Spill Class: Known release with minimal potential for fire or hazard. DEC Response. Willing Responsible Party. Corrective action taken.
Spill Closed Dt: 07/22/03
Remediation Phase: 0
Date Entered In Computer: 09/07/01
Spill Record Last Update: 07/24/03
Spiller Name: PETER MCGUIRE
Spiller Company: CON EDISON
Spiller Address: 4 IRVING PLACE
Spiller City,St,Zip: NEW YORK, NY 10003
Spiller Company: 001
Spiller Phone: (212) 580-6763
Contact Name: PETER MCGUIRE
Contact Phone: (212) 580-6765
DEC Region: 2
Program Number: 0106104

VAULT # 2624 (Continued) **S105142104**

DER Facility ID: 192607
Site ID: 233762
Operable Unit ID: 844494
Operable Unit: 01
Material ID: 530986
Material Code: 0541A
Material Name: DIELECTRIC FLUID
Case No.: Not reported
Material FA: Petroleum
Quantity: 1.00
Units: Gallons
Recovered: 0.00
Resource Affected: Soil
Oxygenate: False
DEC Memo: Start CallerRemark - 0106104 BUSHING FAILURE ON FEEDER AT ABOVE LOCATION. SAMPLE HAS BEEN TAKEN AND CLEANUP IS PENDING LAB RESULTS. CON ED #139341. END CallerRemark - 0106104
Remarks: Start DECRemark - 0106104 Prior to Sept, 2004 data translation this spill Lead DEC Field was "RODRIGUEZ" e2mis 139341 9/7/01-0850HRS VONWERNE #57802 NETW.REPORTS FOUND APPROX 1-PINT OF TRANSFORMER OIL LEAKING FROM A-PHASE BUSHING ON DEAD FEEDER 9B10 .IN V2624.ONTO SIDE AND TOP OF DIRT ON UNIT.IT APPEARS TO BE CONTAINED AT THIS TIME NO SEWERS OR WATERWAYS EFFECTED . RECORDS SHOW <50.PPM DATED 1982 . NO FIRE OR SMOKE OR PRIVATE PROPERTY INVOLVED .1-SOIL SAMPLE TAKEN ENVIR TAG#27448 PLACED.CLEANUP PENDING TEST RESULTS 1010HRS O.S. CALLO #58007 REPORTS PRESSURE TESTED UNIT AND FOUND IT TO BE OK. REPORTS PRIMARY CABLE TO BAYONET LEAKING.REPORTED TO U/G. 1054HRS O.S. CALO REPORTS SAMPLE AT CHEM LAB UPDATE********** 9-7-01 18:00HRS THIS JOB WILL TAKEN OFF THE 24HR DEMINIMIS PROGRAM BECAUSE OF A 24HR DELY ON SOIL SAMPLE. S.PACE 49874. UPDATE********** 9-7-01 18:23HRS LAB SEQ# 01-08903-001 3.0 PPM. S.PACE 49874. UPDATE 10-30-01 2055 HRS G.CASTRO MECH"A" FLUSH DEPT REPORTS HE DOUBLE WASH STRUCTURE WITH BIO- JEN 760 . BUSHING IS STILL LEAKING AND HE SAID HOLE IS UNSAFE DUE TO PRIMARY CABLE ON FLOOR. CLEANUP IS IN COMPLETE. WILL NEED SERV BUR OR UNDER GROUND CREW UPDATE 11-01-01 11:00 HRS.. FDR CONTROL REP MAHADY REPORTS U/G BAGGED & PLASTERIZED BUSHING AND RACKED PRIMARY CABLE FROM FLOOR. UPDATE 1225 HRS 11/03 A.STUBBS REPORTS DOUBLE WASHED STRUCTURE WITH BIO GEN 760 &REMOVED STOP TAG. CLEANUP COMPLETED. #12255 VDC. END DECRemark - 0106104

NY Hist Spills:
Region of Spill: 2
Spill Number: 0106104
Investigator: RODRIGUEZ
Caller Name: Not reported
Caller Agency: Not reported
Caller Phone: Not reported
Notifier Name: Not reported
Notifier Agency: Not reported
Notifier Phone: Not reported
Spill Date/Time: 09/07/2001 08:50
Reported to Dept Date/Time: 09/07/01 18:06
SWIS: 63
Spiller Name: CON EDISON
Spiller Contact: PETER MCGUIRE
Spiller Phone: (212) 580-6763
Spiller Contact: PETER MCGUIRE
Spiller Phone: (212) 580-6765
Spiller Address: 4 IRVING PLACE

VAULT # 2624 (Continued) **S105142104**

Spiller City,St,Zip: NEW YORK, NY 10003-
Spill Cause: Equipment Failure
Reported to Dept: On Land
Water Affected: Not reported
Spill Source: 01
Spill Notifier: Responsible Party
PBS Number: Not reported
Cleanup Ceased: / /
Cleanup Meets Std: False
Last Inspection: / /
Recommended Penalty: Penalty Not Recommended
Spiller Cleanup Dt: / /
Enforcement Date: / /
Invstgn Complete: / /
UST Involvement: False
Spill Class: Known release with minimal potential for fire or hazard. DEC Response. Willing Responsible Party. Corrective action taken.
Spill Closed Dt: / /
Corrective Action Plan Submitted: / /
Date Region Sent Summary to Central Office: / /
Date Spill Entered In Computer Data File: 09/07/01
Date Spill Entered In Computer Data File: Not reported
Update Date: 09/10/01
Is Updated: False
PBS Number: Not reported
Tank Number: Not reported
Tank Size: Not reported
Test Method: Not reported
Leak Rate Failed Tank: Not reported
Gross Leak Rate: Not reported
Material Class Type: Petroleum
Quantity Spilled: 1
Unkonwn Quantity Spilled: False
Units: Gallons
Quantity Recovered: 0
Unkonwn Quantity Recovered: False
Material: DIELECTRIC FLUID
Class Type: DIELECTRIC FLUID
Times Material Entry In File: 41
CAS Number: Not reported
Last Date: Not reported
DEC Remarks: Not reported
Remark: BUSHING FAILURE ON FEEDER AT ABOVE LOCATION. SAMPLE HAS BEEN TAKEN AND CLEANUP IS PENDING LAB RESULTS. CON ED 139341.

AN164 **JAMAICA HOSPITAL MEDICAL CENTER** **HIST UST** **U001833434**
ENE **89-06 135TH STREET** **N/A**
1/4-1/2 **JAMAICA, NY 11418**
1640 ft.

Site 1 of 2 in cluster AN

Relative: Lower

Actual: 54 ft.

HIST UST:
PBS Number: 2-272396
SPDES Number: Not reported
Emergency Contact: JERRY MCSLOY
Emergency Telephone: (718) 206-6290
Operator: HANS WALDVOGAL
Operator Telephone: (718) 206-6732

JAMAICA HOSPITAL MEDICAL CENTER (Continued) **U001833434**

Owner Name:	DAVID P ROSEN
Owner Address:	89-06 135TH STREET
Owner City,St,Zip:	JAMAICA, NY 11418
Owner Telephone:	(718) 206-6290
Owner Type:	Corporate/Commercial
Owner Subtype:	Not reported
Mailing Name:	JAMAICA HOSPITAL MEDICAL CENTER
Mailing Address:	8900 VAN WYCK EXPRESSWAY
Mailing Address 2:	Not reported
Mailing City,St,Zip:	JAMAICA, NY 11418
Mailing Contact:	HANS WALDVOGEL
Mailing Telephone:	(718) 206-6290
Owner Mark:	First Owner
Facility Status:	1 - Active PBS facility, i.e. total capacity of the PBS tanks is greater than 1,100 gallons, regardless if Subpart 360-14 tanks exist or not at the facility.
Facility Addr2:	89006 135TH ST
SWIS ID:	6301
Old PBS Number:	Not reported
Facility Type:	Not reported
Inspected Date:	Not reported
Inspector:	Not reported
Inspection Result:	Not reported
Federal ID:	Not reported
Certification Flag:	False
Certification Date:	12/22/2000
Expiration Date:	08/24/2002
Renew Flag:	False
Renewal Date:	Not reported
Total Capacity:	12000
FAMT:	True
Facility Screen:	Minor Data Missing
Owner Screen:	Minor Data Missing
Tank Screen:	No Missing Data
Dead Letter:	False
CBS Number:	Not reported
Town or City:	NEW YORK CITY
County Code:	63
Town or City:	01
Region:	2

Tank Id:	002
Tank Location:	UNDERGROUND
Tank Status:	In Service
Install Date:	19760801
Capacity (gals):	12000
Product Stored:	NOS 1,2, OR 4 FUEL OIL
Tank Type:	Steel/carbon steel
Tank Internal:	None
Tank External:	None
Pipe Location:	Underground
Pipe Type:	STEEL/IRON
Pipe Internal:	None
Pipe External:	None
Second Containment:	None
Leak Detection:	None
Overfill Prot:	None

JAMAICA HOSPITAL MEDICAL CENTER (Continued) **U001833434**

Dispenser:	Suction
Date Tested:	Not reported
Next Test Date:	12/27/1987
Missing Data for Tank:	No Missing Data
Date Closed:	Not reported
Test Method:	Not reported
Deleted:	False
Updated:	True
Lat/long:	Not reported

AN165 **VAULT 5468** **NY Spills** **S104953095**
ENE **135TH ST / 89TH AVE** **NY Hist Spills** **N/A**
1/4-1/2 **QUEENS, NY**
1641 ft.

Site 2 of 2 in cluster AN

Relative:
Lower

Actual:
53 ft.

NY Spills:

Site ID:	185293
Facility Addr2:	Not reported
Facility ID:	0012658
Spill Number:	0012658
Facility Type:	ER
SWIS:	4101
Region of Spill:	2
Investigator:	JHOCONNE
Referred To:	Not reported
Spill Date:	02/27/01
Reported to Dept:	02/27/01
CID:	207
Spill Cause:	Equipment Failure
Water Affected:	Not reported
Spill Source:	Commercial/Industrial
Spill Notifier:	Responsible Party
Cleanup Ceased:	/ /
Cleanup Meets Std:	False
Last Inspection:	/ /
Recommended Penalty:	Penalty Not Recommended
UST Trust:	False
Spill Class:	Known release with minimal potential for fire or hazard. DEC Response. Willing Responsible Party. Corrective action taken.
Spill Closed Dt:	04/18/01
Remediation Phase:	0
Date Entered In Computer:	02/27/01
Spill Record Last Update:	07/17/01
Spiller Name:	CALLER
Spiller Company:	CON ED
Spiller Address:	4 IRVING PLACE
Spiller City,St,Zip:	MANHATTAN, NY
Spiller Company:	001
Spiller Phone:	(212) 580-6763
Contact Name:	BILL MURPHY
Contact Phone:	(212) 580-6763
DEC Region:	2
Program Number:	0012658
DER Facility ID:	154969
Site ID:	185293
Operable Unit ID:	834541
Operable Unit:	01

VAULT 5468 (Continued) **S104953095**

Material ID: 542920
Material Code: 0020A
Material Name: TRANSFORMER OIL
Case No.: Not reported
Material FA: Petroleum
Quantity: 15.00
Units: Gallons
Recovered: 0.00
Resource Affected: Soil
Oxygenate: False
DEC Memo: Start CallerRemark - 0012658 oil leaked from transformer bottom - 4 gals entered sump - sump pump not operating sump discharge trap checked - no oil found historical pcb's 13ppm pcb - sample taken and transformer to be replaced - cleanup following50-499 ppm pcb protocol. con ed #135725 END CallerRemark - 0012658
Remarks: Start DECRemark - 0012658 Prior to Sept, 2004 data translation this spill Lead DEC Field was "O'CONNELL" DEC INSPECTOR'S NOTES CON ED E2MIS REPORT 2-27-01 While on emergency transformenr replacement, found V5468 leaked 4gals. oil. Oil leakedfrom bottom of unit inot sump pit in structure. This is on fdr 5Q43 which FOT. There is a concrete sump pit in structure. There is a sump pump in structure which was not operating at the time of arrival andwas manually disconnected. Will disconnect sump drain and will call back to verify if oil had escaped. Sample has been taken.Historical records indicate 13ppm. Brenske has requested cleanup begin as 50-499 so to have unit replaced as soon as possible, over 50 tanker has been ordered. As of 1315hrs. took trap apart and found no trace of oil, only water as of 1310hrs. Upgrading incident to 15gals. lost instead of 4 which appears to be in the debris on the floor of structure. 1653hrs. The vault oil capacity is 900gals. Mfr. date is 1-01-98. At the present time the unit is being drained and Brenseke will call to update teh total amount drained from unit. Also checked the sewered MH in street and found no evidence of oil. Lab Results <1ppm 1745hrs. tanker removed approx. 950gals. of oil from transformer. 20:51hrs. Removed 1,020 gals. of liquids(Astoria Tanker) One drum of non-hazardous waste was removed from structure and taken in on a one trip rule to College Point service center with a ranking number 113108. Structure was double washed using Bio-Gen 760 and no earthen sump instructure, also no samples were required. Transformer was removed adnstructure 100 cleaned, tag removed. 2-28-01 0900hrs. New 1000KVA transformer was installed on 2-27-01, with a manufacturer's date of 12-00. END DECRemark - 0012658

NY Hist Spills:
Region of Spill: 2
Spill Number: 0012658
Investigator: O'CONNELL
Caller Name: Not reported
Caller Agency: Not reported
Caller Phone: Not reported
Notifier Name: Not reported
Notifier Agency: Not reported
Notifier Phone: Not reported
Spill Date/Time: 02/27/2001 12:30
Reported to Dept Date/Time: 02/27/01 13:49
SWIS: 63
Spiller Name: CON ED
Spiller Contact: CALLER
Spiller Phone: (212) 580-6763
Spiller Contact: BILL MURPHY

VAULT 5468 (Continued) **S104953095**

Spiller Phone:	(212) 580-6763
Spiller Address:	4 IRVING PLACE
Spiller City,St,Zip:	MANHATTAN, NY
Spill Cause:	Equipment Failure
Reported to Dept:	On Land
Water Affected:	Not reported
Spill Source:	01
Spill Notifier:	Responsible Party
PBS Number:	Not reported
Cleanup Ceased:	/ /
Cleanup Meets Std:	False
Last Inspection:	/ /
Recommended Penalty:	Penalty Not Recommended
Spiller Cleanup Dt:	/ /
Enforcement Date:	/ /
Invstgn Complete:	/ /
UST Involvement:	False
Spill Class:	Known release with minimal potential for fire or hazard. DEC Response. Willing Responsible Party. Corrective action taken.
Spill Closed Dt:	04/18/01
Corrective Action Plan Submitted:	/ /
Date Region Sent Summary to Central Office:	/ /
Date Spill Entered In Computer Data File:	02/27/01
Date Spill Entered In Computer Data File:	Not reported
Update Date:	07/17/01
Is Updated:	False
PBS Number:	Not reported
Tank Number:	Not reported
Tank Size:	Not reported
Test Method:	Not reported
Leak Rate Failed Tank:	Not reported
Gross Leak Rate:	Not reported
Material Class Type:	Petroleum
Quantity Spilled:	15
Unkonwn Quantity Spilled:	False
Units:	Gallons
Quantity Recovered:	0
Unkonwn Quantity Recovered:	False
Material:	TRANSFORMER OIL
Class Type:	TRANSFORMER OIL
Times Material Entry In File:	533
CAS Number:	Not reported
Last Date:	19940926

DEC Remarks: DEC INSPECTOR S NOTES CON ED E2MIS REPORT 2-27-01 While on emergency transformenr replacement, found V5468 leaked 4gals. oil. Oil leaked from bottom of unit inot sump pit in structure. This is on fdr 5Q43 which FOT. There is a concrete sumppit in structure. There is a sump pump in structure which was not operating at the time of arrival andwas manually disconnected. Will disconnect sump drain and will call back to verify if oil had escaped. Sample has been taken.Historical records indicate 13ppm. Brenske has requested cleanup begin as 50-499 so to have unit replaced as soon as possible, over 50 tanker has been ordered. As of 1315hrs. took trap apart and found no trace of oil, only water as of 1310hrs. Upgrading incident to15gals. lost instead of 4 which appears to be in the debris on the floor of structure. 1653hrs. The vault oil capacity is 900gals. Mfr. date is 1-01-98. At the present time the unit is being drained and Brenseke will call to update teh total amount drained from unit. Also checked the sewered MH in street and found no evidence of oil. Lab

VAULT 5468 (Continued) **S104953095**

Results <1ppm 1745hrs. tanker removed approx. 950gals. of oil from transformer. 20:51hrs. Removed 1,020 gals. of liquids Astoria Tanker) One drum of non-ha ardous waste was removed from structure and taken in on a one trip rule to College Point service center with a ranking number 113108. Structure was double washed using Bio-Gen 760 and no earthen sump instructure, also no samples wererequired. Transformer was removed adnstructure 100 cleaned, tag removed. 2-28-01 0900hrs. New 1000KVA transformer was installed on 2-27-01, with a manufacturer s date of 12-00.

Remark: oil leaked from transformer bottom - 4 gals entered sump - sump pump not operating sump discharge trap checked - no oil found historical pcb s 13ppm pcb - sample taken and transformer to be replaced - cleanup following 50-499 ppm pcb protocol. coned 135725

AO166 **HILLSIDE AV&131ST ST/QUNS** **NY Spills** **S102141588**
North **HILLSIDE AVE / 131ST ST** **NY Hist Spills** **N/A**
1/4-1/2 **NEW YORK CITY, NY**
1645 ft.

Site 1 of 10 in cluster AO

Relative: Higher

Actual: 69 ft.

NY Spills:

Site ID:	125578
Facility Addr2:	Not reported
Facility ID:	9003037
Spill Number:	9003037
Facility Type:	ER
SWIS:	4101
Region of Spill:	2
Investigator:	SIGONA
Referred To:	Not reported
Spill Date:	06/15/90
Reported to Dept:	06/15/90
CID:	Not reported
Spill Cause:	Deliberate
Water Affected:	Not reported
Spill Source:	Commercial/Industrial
Spill Notifier:	Citizen
Cleanup Ceased:	11/15/94
Cleanup Meets Std:	True
Last Inspection:	/ /
Recommended Penalty:	Penalty Not Recommended
UST Trust:	False
Spill Class:	Known release that creates potential for fire or hazard. (Highly Improbable)
Spill Closed Dt:	11/15/94
Remediation Phase:	0
Date Entered In Computer:	06/22/90
Spill Record Last Update:	11/15/94
Spiller Name:	Not reported
Spiller Company:	GAS STATION
Spiller Address:	Not reported
Spiller City,St,Zip:	***Update***, ZZ
Spiller Company:	001
Spiller Phone:	Not reported
Contact Name:	Not reported
Contact Phone:	Not reported
DEC Region:	2
Program Number:	9003037
DER Facility ID:	108614

HILLSIDE AV&131ST ST/QUNS (Continued) **S102141588**

Site ID: 125578
Operable Unit ID: 940912
Operable Unit: 01
Material ID: 437754
Material Code: 0022
Material Name: Waste Oil/Used Oil
Case No.: Not reported
Material FA: Petroleum
Quantity: 5.00
Units: Gallons
Recovered: 0.00
Resource Affected: Sewer
Oxygenate: False
DEC Memo: Start CallerRemark - 9003037 CAUGHT MAN DUMPING OIL & OIL FILTERS & RAGS, DEC TO INVESTIGATE. END CallerRemark - 9003037
Remarks: Not reported

NY Hist Spills:
Region of Spill: 2
Spill Number: 9003037
Investigator: SIGONA
Caller Name: Not reported
Caller Agency: Not reported
Caller Phone: Not reported
Notifier Name: Not reported
Notifier Agency: Not reported
Notifier Phone: Not reported
Spill Date/Time: 06/15/1990 19:27
Reported to Dept Date/Time: 06/15/90 19:37
SWIS: 63
Spiller Name: GAS STATION
Spiller Contact: Not reported
Spiller Phone: Not reported
Spiller Address: Not reported
Spiller City,St,Zip: Not reported
Spill Cause: Deliberate
Reported to Dept: In Sewer
Water Affected: Not reported
Spill Source: 01
Spill Notifier: Citizen
PBS Number: Not reported
Cleanup Ceased: 11/15/94
Cleanup Meets Std: True
Last Inspection: / /
Recommended Penalty: Penalty Not Recommended
Spiller Cleanup Dt: / /
Enforcement Date: / /
Invstgn Complete: / /
UST Involvement: False
Spill Class: Known release that creates potential for fire or hazard. (Highly Improbable)
Spill Closed Dt: 11/15/94
Corrective Action Plan Submitted: / /
Date Region Sent Summary to Central Office: / /
Date Spill Entered In Computer Data File: 06/22/90
Date Spill Entered In Computer Data File: Not reported
Update Date: 11/15/94

HILLSIDE AV&131ST ST/QUNS (Continued) **S102141588**

Is Updated:	False
PBS Number:	Not reported
Tank Number:	Not reported
Tank Size:	Not reported
Test Method:	Not reported
Leak Rate Failed Tank:	Not reported
Gross Leak Rate:	Not reported
Material Class Type:	Petroleum
Quantity Spilled:	5
Unkonwn Quantity Spilled:	False
Units:	Gallons
Quantity Recovered:	0
Unkonwn Quantity Recovered:	False
Material:	WASTE OIL
Class Type:	WASTE OIL
Times Material Entry In File:	9509
CAS Number:	Not reported
Last Date:	19940927
DEC Remarks:	Not reported
Remark:	CAUGHT MAN DUMPING OIL OIL FILTERS RAGS, DEC TO INVESTIGATE.

AO167 **RESIDENT** **NY Spills** **S102662937**
North **131-13 HILLSIDE AVE** **NY Hist Spills** **N/A**
1/4-1/2 **RICHMOND HILL, NY**
1648 ft.

Site 2 of 10 in cluster AO

Relative: Higher

Actual: 68 ft.

NY Spills:

Site ID:	124350
Facility Addr2:	Not reported
Facility ID:	9701436
Spill Number:	9701436
Facility Type:	ER
SWIS:	4101
Region of Spill:	2
Investigator:	KSTANG
Referred To:	Not reported
Spill Date:	05/02/97
Reported to Dept:	05/02/97
CID:	06
Spill Cause:	Deliberate
Water Affected:	Not reported
Spill Source:	Private Dwelling
Spill Notifier:	Citizen
Cleanup Ceased:	/ /
Cleanup Meets Std:	False
Last Inspection:	/ /
Recommended Penalty:	Penalty Not Recommended
UST Trust:	False
Spill Class:	Known release with minimal potential for fire or hazard. DEC Response. Willing Responsible Party. Corrective action taken.
Spill Closed Dt:	05/02/97
Remediation Phase:	0
Date Entered In Computer:	05/02/97
Spill Record Last Update:	05/05/97
Spiller Name:	Not reported
Spiller Company:	RESIDENT
Spiller Address:	Not reported

RESIDENT (Continued) **S102662937**

Spiller City,St,Zip:	***Update***, ZZ
Spiller Company:	001
Spiller Phone:	Not reported
Contact Name:	ABOVE
Contact Phone:	Not reported
DEC Region:	2
Program Number:	9701436
DER Facility ID:	107696
Site ID:	124350
Operable Unit ID:	1044077
Operable Unit:	01
Material ID:	337987
Material Code:	0022
Material Name:	Waste Oil/Used Oil
Case No.:	Not reported
Material FA:	Petroleum
Quantity:	0.00
Units:	Gallons
Recovered:	0.00
Resource Affected:	Sewer
Oxygenate:	False
Site ID:	124350
Operable Unit ID:	1044077
Operable Unit:	01
Material ID:	337988
Material Code:	0064A
Material Name:	UNKNOWN MATERIAL
Case No.:	Not reported
Material FA:	Other
Quantity:	0.00
Units:	Gallons
Recovered:	0.00
Resource Affected:	Sewer
Oxygenate:	False
DEC Memo:	Start CallerRemark - 9701436 CALLER STATED THAT HIS NEXT DOOR NEIGHBOR IS DUMPING USED OIL AND USED CAR DETAILING CHEMICALS IN THE SEWER CALLER WOULDN'T GIVE ANY MORE INFO END CallerRemark - 9701436
Remarks:	Start DECRemark - 9701436 Prior to Sept, 2004 data translation this spill Lead DEC Field was "TANG" REFER TO DEP. END DECRemark - 9701436

NY Hist Spills:

Region of Spill:	2
Spill Number:	9701436
Investigator:	TANG
Caller Name:	Not reported
Caller Agency:	Not reported
Caller Phone:	Not reported
Notifier Name:	Not reported
Notifier Agency:	Not reported
Notifier Phone:	Not reported
Spill Date/Time:	05/02/1997 08:00
Reported to Dept Date/Time:	05/02/97 09:27
SWIS:	63
Spiller Name:	RESIDENT
Spiller Contact:	Not reported
Spiller Phone:	Not reported
Spiller Contact:	ABOVE

RESIDENT (Continued) **S102662937**

Spiller Address:	Not reported
Spiller City,St,Zip:	Not reported
Spill Cause:	Deliberate
Reported to Dept:	In Sewer
Water Affected:	Not reported
Spill Source:	09
Spill Notifier:	Citizen
PBS Number:	Not reported
Cleanup Ceased:	/ /
Cleanup Meets Std:	False
Last Inspection:	/ /
Recommended Penalty:	Penalty Not Recommended
Spiller Cleanup Dt:	/ /
Enforcement Date:	/ /
Invstgn Complete:	/ /
UST Involvement:	False
Spill Class:	Known release with minimal potential for fire or hazard. DEC Response. Willing Responsible Party. Corrective action taken.
Spill Closed Dt:	05/02/97
Corrective Action Plan Submitted:	/ /
Date Region Sent Summary to Central Office:	/ /
Date Spill Entered In Computer Data File:	05/02/97
Date Spill Entered In Computer Data File:	Not reported
Update Date:	05/05/97
Is Updated:	False
PBS Number:	Not reported
Tank Number:	Not reported
Tank Size:	Not reported
Test Method:	Not reported
Leak Rate Failed Tank:	Not reported
Gross Leak Rate:	Not reported
Material Class Type:	Petroleum
Quantity Spilled:	0
Unkonwn Quantity Spilled:	True
Units:	Gallons
Quantity Recovered:	0
Unkonwn Quantity Recovered:	False
Material:	WASTE OIL
Class Type:	WASTE OIL
Times Material Entry In File:	9509
CAS Number:	Not reported
Last Date:	19940927
Material Class Type:	Raw Sewage
Quantity Spilled:	0
Unkonwn Quantity Spilled:	True
Units:	Gallons
Quantity Recovered:	0
Unkonwn Quantity Recovered:	False
Material:	UNKNOWN MATERIAL
Class Type:	UNKNOWN MATERIAL
Times Material Entry In File:	9140
CAS Number:	Not reported
Last Date:	19941109
DEC Remarks:	REFER TO DEP.
Remark:	CALLER STATED THAT HIS NEXT DOOR NEIGHBOR IS DUMPING USED OIL AND USED CAR DETAILING CHEMICALS IN THE SEWER CALLER WOULDN T GIVE ANY MORE INFO

AO168
North
1/4-1/2
1648 ft.

QUEENS COLLISION CTR
131-13 HILLSIDE AVE
QUEENS, NY 11418

FINDS

1007799459
110019619732

Site 3 of 10 in cluster AO

Relative:
Higher

Actual:
68 ft.

FINDS:
Other Pertinent Environmental Activity Identified at Site

FIS (New York - Facility Information System) is New York's Department of Environmental Conservation (DEC) information system for tracking environmental facility information found across the State.

AO169
North
1/4-1/2
1648 ft.

REDI-RIDE INC
131-13 HILLSIDE AVE
RICHMOND HILL, NY 11418

RCRA-SQG
FINDS
NY MANIFEST

1004756338
NYD046149423

Site 4 of 10 in cluster AO

Relative:
Higher

Actual:
68 ft.

RCRAInfo:
Owner: REDI-RIDE INC
(718) 206-4233
EPA ID: NYD046149423

Contact: MARCELO BESSIGATO
(718) 206-4233

Classification: Conditionally Exempt Small Quantity Generator
TSDF Activities: Not reported

Violation Status: No violations found

FINDS:
Other Pertinent Environmental Activity Identified at Site

NJ-NJEMS (New Jersey - New Jersey Environmental Management System). The Department of Environmental Protection (NJDEP) manages large databases of environmental information in this integrated system.

RCRAInfo is a national information system that supports the Resource Conservation and Recovery Act (RCRA) program through the tracking of events and activities related to facilities that generate, transport, and treat, store, or dispose of hazardous waste. RCRAInfo allows RCRA program staff to track the notification, permit, compliance, and corrective action activities required under RCRA.

NY MANIFEST:

Document ID:	NJA0253513
Manifest Status:	Completed copy
Trans1 State ID:	DECAL#990
Trans2 State ID:	Not reported
Generator Ship Date:	861029
Trans1 Recv Date:	861029
Trans2 Recv Date:	Not reported
TSD Site Recv Date:	861030
Part A Recv Date:	861110
Part B Recv Date:	861112
Generator EPA ID:	NYD046149423

REDI-RIDE INC (Continued) **1004756338**

Trans1 EPA ID:	NJD980787147
Trans2 EPA ID:	Not reported
TSDF ID:	NJD002454544
Waste Code:	D001 - NON-LISTED IGNITABLE WASTES
Quantity:	00040
Units:	G - Gallons (liquids only)* (8.3 pounds)
Number of Containers:	001
Container Type:	TT - Cargo tank, tank trucks
Handling Method:	R Material recovery of more than 75 percent of the total material.
Specific Gravity:	100
Year:	86
Manifest Tracking Num:	Not reported
Import Ind:	Not reported
Export Ind:	Not reported
Discr Quantity Ind:	Not reported
Discr Type Ind:	Not reported
Discr Residue Ind:	Not reported
Discr Partial Reject Ind:	Not reported
Discr Full Reject Ind:	Not reported
Manifest Ref Num:	Not reported
Alt Fac RCRA Id:	Not reported
Alt Fac Sign Date:	Not reported
Mgmt Method Type Code:	Not reported
EPA ID:	NYD046149423
Facility Name:	QUEENS COLLISION
Facility Address:	131-13 HILLSIDE AVENUE
Facility City:	RICHMOND HILL
Facility Address 2:	Not reported
Country:	USA
County:	RI
Mailing Name:	QUEENS COLLISION
Mailing Contact:	QUEENS COLLISION
Mailing Address:	131-13 HILLSIDE AVENUE
Mailing Address 2:	Not reported
Mailing City:	RICHMOND HILL
Mailing State:	NY
Mailing Zip:	Not reported
Mailing Zip4:	Not reported
Mailing Country:	USA
Mailing Phone:	000-000-0000

Document ID:	NJA0381725
Manifest Status:	Completed after the designated time period for a TSDF to get a copy to the DEC
Trans1 State ID:	NJDEPS-10
Trans2 State ID:	Not reported
Generator Ship Date:	871207
Trans1 Recv Date:	871207
Trans2 Recv Date:	Not reported
TSD Site Recv Date:	871208
Part A Recv Date:	880208
Part B Recv Date:	871217
Generator EPA ID:	NYD046149423
Trans1 EPA ID:	NJD980787147
Trans2 EPA ID:	Not reported
TSDF ID:	NJD002454544
Waste Code:	D001 - NON-LISTED IGNITABLE WASTES
Quantity:	00055

REDI-RIDE INC (Continued) **1004756338**

Units:	G - Gallons (liquids only)* (8.3 pounds)
Number of Containers:	001
Container Type:	TT - Cargo tank, tank trucks
Handling Method:	R Material recovery of more than 75 percent of the total material.
Specific Gravity:	100
Year:	87
Manifest Tracking Num:	Not reported
Import Ind:	Not reported
Export Ind:	Not reported
Discr Quantity Ind:	Not reported
Discr Type Ind:	Not reported
Discr Residue Ind:	Not reported
Discr Partial Reject Ind:	Not reported
Discr Full Reject Ind:	Not reported
Manifest Ref Num:	Not reported
Alt Fac RCRA Id:	Not reported
Alt Fac Sign Date:	Not reported
Mgmt Method Type Code:	Not reported
EPA ID:	NYD046149423
Facility Name:	QUEENS COLLISION
Facility Address:	131-13 HILLSIDE AVENUE
Facility City:	RICHMOND HILL
Facility Address 2:	Not reported
Country:	USA
County:	RI
Mailing Name:	QUEENS COLLISION
Mailing Contact:	QUEENS COLLISION
Mailing Address:	131-13 HILLSIDE AVENUE
Mailing Address 2:	Not reported
Mailing City:	RICHMOND HILL
Mailing State:	NY
Mailing Zip:	Not reported
Mailing Zip4:	Not reported
Mailing Country:	USA
Mailing Phone:	000-000-0000
Document ID:	NJA0288371
Manifest Status:	Completed copy
Trans1 State ID:	NJDEPS-10
Trans2 State ID:	Not reported
Generator Ship Date:	870325
Trans1 Recv Date:	870325
Trans2 Recv Date:	Not reported
TSD Site Recv Date:	870326
Part A Recv Date:	870402
Part B Recv Date:	870407
Generator EPA ID:	NYD046149423
Trans1 EPA ID:	NJD980787147
Trans2 EPA ID:	Not reported
TSDF ID:	NJD002454544
Waste Code:	D001 - NON-LISTED IGNITABLE WASTES
Quantity:	00055
Units:	G - Gallons (liquids only)* (8.3 pounds)
Number of Containers:	001
Container Type:	TT - Cargo tank, tank trucks
Handling Method:	R Material recovery of more than 75 percent of the total material.
Specific Gravity:	100

REDI-RIDE INC (Continued) **1004756338**

Year:	87
Manifest Tracking Num:	Not reported
Import Ind:	Not reported
Export Ind:	Not reported
Discr Quantity Ind:	Not reported
Discr Type Ind:	Not reported
Discr Residue Ind:	Not reported
Discr Partial Reject Ind:	Not reported
Discr Full Reject Ind:	Not reported
Manifest Ref Num:	Not reported
Alt Fac RCRA Id:	Not reported
Alt Fac Sign Date:	Not reported
Mgmt Method Type Code:	Not reported
EPA ID:	NYD046149423
Facility Name:	QUEENS COLLISION
Facility Address:	131-13 HILLSIDE AVENUE
Facility City:	RICHMOND HILL
Facility Address 2:	Not reported
Country:	USA
County:	RI
Mailing Name:	QUEENS COLLISION
Mailing Contact:	QUEENS COLLISION
Mailing Address:	131-13 HILLSIDE AVENUE
Mailing Address 2:	Not reported
Mailing City:	RICHMOND HILL
Mailing State:	NY
Mailing Zip:	Not reported
Mailing Zip4:	Not reported
Mailing Country:	USA
Mailing Phone:	000-000-0000
Document ID:	NJA0272000
Manifest Status:	Completed after the designated time period for a TSDF to get a copy to the DEC
Trans1 State ID:	NJDEPS-10
Trans2 State ID:	Not reported
Generator Ship Date:	880620
Trans1 Recv Date:	880620
Trans2 Recv Date:	Not reported
TSD Site Recv Date:	880621
Part A Recv Date:	880809
Part B Recv Date:	880701
Generator EPA ID:	NYD046149423
Trans1 EPA ID:	NJD980787147
Trans2 EPA ID:	Not reported
TSDF ID:	NJD002454544
Waste Code:	F005 - UNKNOWN
Quantity:	00040
Units:	G - Gallons (liquids only)* (8.3 pounds)
Number of Containers:	001
Container Type:	TT - Cargo tank, tank trucks
Handling Method:	B Incineration, heat recovery, burning.
Specific Gravity:	100
Year:	88
Manifest Tracking Num:	Not reported
Import Ind:	Not reported
Export Ind:	Not reported
Discr Quantity Ind:	Not reported

REDI-RIDE INC (Continued) **1004756338**

Discr Type Ind:	Not reported
Discr Residue Ind:	Not reported
Discr Partial Reject Ind:	Not reported
Discr Full Reject Ind:	Not reported
Manifest Ref Num:	Not reported
Alt Fac RCRA Id:	Not reported
Alt Fac Sign Date:	Not reported
Mgmt Method Type Code:	Not reported
EPA ID:	NYD046149423
Facility Name:	QUEENS COLLISION
Facility Address:	131-13 HILLSIDE AVENUE
Facility City:	RICHMOND HILL
Facility Address 2:	Not reported
Country:	USA
County:	RI
Mailing Name:	QUEENS COLLISION
Mailing Contact:	QUEENS COLLISION
Mailing Address:	131-13 HILLSIDE AVENUE
Mailing Address 2:	Not reported
Mailing City:	RICHMOND HILL
Mailing State:	NY
Mailing Zip:	Not reported
Mailing Zip4:	Not reported
Mailing Country:	USA
Mailing Phone:	000-000-0000

AO170 **STEVES SERVICE** **UST** **U001838408**
North **131-10 HILLSIDE AVE** **HIST UST** **N/A**
1/4-1/2 **RICHMOND HILL, NY 11418**
1648 ft.

Site 5 of 10 in cluster AO

Relative: Higher

UST:

Actual: 68 ft.

UST:

Facility Id:	2-241059
Region:	STATE
Expiration Date:	10/23/92
Renewal Date:	/ /
Total Capacity:	275
Facility Type:	Not reported
Mailing Company:	VICTORIA CLAMAN C/O SPARTAN OI
Mailing Title:	Not reported
Mailing Contact:	Not reported
Mailing Address:	1158 BROADWAY
Mailing Address 2:	Not reported
Mailing City:	HEWLETT
Mailing State:	NY
Mailing Zip Code:	11557
Mailing Phone No:	(516) 295-3400
Mailing Email:	Not reported
Owner Title:	Not reported
Owner Name:	Not reported
Owner Address:	1158 BROADWAY
Owner Address 2:	Not reported
Owner State:	NY
Owner Zip Code:	11557
Owner Phone:	(516) 295-3400

STEVES SERVICE (Continued) **U001838408**

Owner Company:	VICTORIA CLAMAN C/O SPARTAN OI
Emergency Contact:	ROGER BUDHU
Emergency Phone:	(718) 526-1084
Operator:	R & B SERVICE STATION
Operator Phone:	(718) 526-1084
Owner City:	HEWLETT
Owner Sub Type:	Not reported
UTM X:	599564.11359
UTM Y:	4506543.98932
Site Type Name:	Retail Gasoline Sales
Site Type Status:	Unregulated
Comments:	Not reported
Program Type:	PBS
Tank Number:	001
Tank Location Name:	Underground
Tank Status:	Closed - Removed
Tank Model:	Not reported
Pipe Model:	Not reported
Active Status:	Inactive
Install Date:	02/01/54
Capacity Gallons:	550
Material Name:	Gasoline
Percentage:	100.00
Tank Type Name:	Steel/Carbon Steel/Iron
Tank Internal Protection:	None
Tank Internal Protection 1:	None
Tank Internal Protection 2:	Not reported
Pipe Location Name:	No Piping
Pipe Type Name:	Steel/Carbon Steel/Iron
Pipe External Protection 1:	None
Pipe External Protection 2:	Not reported
Tank Secondary Containment 1:	None
Tank Secondary Containment 2:	Not reported
Pipe Secondary Containment:	Not reported
Tank Leak Detection 1:	None
Tank Leak Detection 2:	Not reported
Pipe Leak Detection 1:	Not reported
Pipe Leak Detection 2:	Not reported
Type Of Overfill Prevention 1:	None
Type Of Overfill Prevention 2:	Not reported
Dispenser Method:	Suction
Spill Prevention:	Not reported
Tightness Test Method:	Testing Not Required
Date Tested:	/ /
Next Test Date:	/ /
Date Tank Closed:	05/01/92
Tank Number:	002
Tank Location Name:	Underground
Tank Status:	Closed - Removed
Tank Model:	Not reported
Pipe Model:	Not reported
Active Status:	Inactive
Install Date:	02/01/54

STEVES SERVICE (Continued) **U001838408**

Capacity Gallons:	550
Material Name:	Gasoline
Percentage:	100.00
Tank Type Name:	Steel/Carbon Steel/Iron
Tank Internal Protection:	None
Tank Internal Protection 1:	None
Tank Internal Protection 2:	Not reported
Pipe Location Name:	No Piping
Pipe Type Name:	Steel/Carbon Steel/Iron
Pipe External Protection 1:	None
Pipe External Protection 2:	Not reported
Tank Secondary Containment 1:	None
Tank Secondary Containment 2:	Not reported
Pipe Secondary Containment:	Not reported
Tank Leak Detection 1:	None
Tank Leak Detection 2:	Not reported
Pipe Leak Detection 1:	Not reported
Pipe Leak Detection 2:	Not reported
Type Of Overfill Prevention 1:	None
Type Of Overfill Prevention 2:	Not reported
Dispenser Method:	Suction
Spill Prevention:	Not reported
Tightness Test Method:	Testing Not Required
Date Tested:	/ /
Next Test Date:	/ /
Date Tank Closed:	/ /

Tank Number:	003
Tank Location Name:	Underground
Tank Status:	Closed - Removed
Tank Model:	Not reported
Pipe Model:	Not reported
Active Status:	Inactive
Install Date:	02/01/54
Capacity Gallons:	550
Material Name:	Gasoline
Percentage:	100.00
Tank Type Name:	Steel/Carbon Steel/Iron
Tank Internal Protection:	None
Tank Internal Protection 1:	None
Tank Internal Protection 2:	Not reported
Pipe Location Name:	No Piping
Pipe Type Name:	Steel/Carbon Steel/Iron
Pipe External Protection 1:	None
Pipe External Protection 2:	Not reported
Tank Secondary Containment 1:	None
Tank Secondary Containment 2:	Not reported
Pipe Secondary Containment:	Not reported
Tank Leak Detection 1:	None
Tank Leak Detection 2:	Not reported
Pipe Leak Detection 1:	Not reported
Pipe Leak Detection 2:	Not reported
Type Of Overfill Prevention 1:	None
Type Of Overfill Prevention 2:	Not reported
Dispenser Method:	Suction
Spill Prevention:	Not reported

STEVES SERVICE (Continued) **U001838408**

Tightness Test Method:	Testing Not Required
Date Tested:	/ /
Next Test Date:	/ /
Date Tank Closed:	05/01/92

Tank Number:	004
Tank Location Name:	Underground
Tank Status:	Closed - Removed
Tank Model:	Not reported
Pipe Model:	Not reported
Active Status:	Inactive
Install Date:	02/01/54
Capacity Gallons:	550
Material Name:	Gasoline
Percentage:	100.00
Tank Type Name:	Steel/Carbon Steel/Iron
Tank Internal Protection:	None
Tank Internal Protection 1:	None
Tank Internal Protection 2:	Not reported
Pipe Location Name:	No Piping
Pipe Type Name:	Steel/Carbon Steel/Iron
Pipe External Protection 1:	None
Pipe External Protection 2:	Not reported
Tank Secondary Containment 1:	None
Tank Secondary Containment 2:	Not reported
Pipe Secondary Containment:	Not reported
Tank Leak Detection 1:	None
Tank Leak Detection 2:	Not reported
Pipe Leak Detection 1:	Not reported
Pipe Leak Detection 2:	Not reported
Type Of Overfill Prevention 1:	None
Type Of Overfill Prevention 2:	Not reported
Dispenser Method:	Suction
Spill Prevention:	Not reported
Tightness Test Method:	Testing Not Required
Date Tested:	/ /
Next Test Date:	/ /
Date Tank Closed:	05/01/92

Tank Number:	005
Tank Location Name:	Underground
Tank Status:	Closed - Removed
Tank Model:	Not reported
Pipe Model:	Not reported
Active Status:	Inactive
Install Date:	02/01/54
Capacity Gallons:	550
Material Name:	Gasoline
Percentage:	100.00
Tank Type Name:	Steel/Carbon Steel/Iron
Tank Internal Protection:	None
Tank Internal Protection 1:	None
Tank Internal Protection 2:	Not reported
Pipe Location Name:	No Piping
Pipe Type Name:	Steel/Carbon Steel/Iron

STEVES SERVICE (Continued) **U001838408**

Pipe External Protection 1:	None
Pipe External Protection 2:	Not reported
Tank Secondary Containment 1:	None
Tank Secondary Containment 2:	Not reported
Pipe Secondary Containment:	Not reported
Tank Leak Detection 1:	None
Tank Leak Detection 2:	Not reported
Pipe Leak Detection 1:	Not reported
Pipe Leak Detection 2:	Not reported
Type Of Overfill Prevention 1:	None
Type Of Overfill Prevention 2:	Not reported
Dispenser Method:	Suction
Spill Prevention:	Not reported
Tightness Test Method:	Testing Not Required
Date Tested:	/ /
Next Test Date:	/ /
Date Tank Closed:	05/01/92

Tank Number:	006
Tank Location Name:	Underground
Tank Status:	Closed - Removed
Tank Model:	Not reported
Pipe Model:	Not reported
Active Status:	Inactive
Install Date:	02/01/54
Capacity Gallons:	550
Material Name:	Gasoline
Percentage:	100.00
Tank Type Name:	Steel/Carbon Steel/Iron
Tank Internal Protection:	None
Tank Internal Protection 1:	None
Tank Internal Protection 2:	Not reported
Pipe Location Name:	No Piping
Pipe Type Name:	Steel/Carbon Steel/Iron
Pipe External Protection 1:	None
Pipe External Protection 2:	Not reported
Tank Secondary Containment 1:	None
Tank Secondary Containment 2:	Not reported
Pipe Secondary Containment:	Not reported
Tank Leak Detection 1:	None
Tank Leak Detection 2:	Not reported
Pipe Leak Detection 1:	Not reported
Pipe Leak Detection 2:	Not reported
Type Of Overfill Prevention 1:	None
Type Of Overfill Prevention 2:	Not reported
Dispenser Method:	Suction
Spill Prevention:	Not reported
Tightness Test Method:	Testing Not Required
Date Tested:	/ /
Next Test Date:	/ /
Date Tank Closed:	05/01/92

Tank Number:	007
Tank Location Name:	Underground
Tank Status:	Closed - Removed

STEVES SERVICE (Continued) **U001838408**

Tank Model:	Not reported
Pipe Model:	Not reported
Active Status:	Inactive
Install Date:	02/01/54
Capacity Gallons:	550
Material Name:	Gasoline
Percentage:	100.00
Tank Type Name:	Steel/Carbon Steel/Iron
Tank Internal Protection:	None
Tank Internal Protection 1:	None
Tank Internal Protection 2:	Not reported
Pipe Location Name:	No Piping
Pipe Type Name:	Steel/Carbon Steel/Iron
Pipe External Protection 1:	None
Pipe External Protection 2:	Not reported
Tank Secondary Containment 1:	None
Tank Secondary Containment 2:	Not reported
Pipe Secondary Containment:	Not reported
Tank Leak Detection 1:	None
Tank Leak Detection 2:	Not reported
Pipe Leak Detection 1:	Not reported
Pipe Leak Detection 2:	Not reported
Type Of Overfill Prevention 1:	None
Type Of Overfill Prevention 2:	Not reported
Dispenser Method:	Suction
Spill Prevention:	Not reported
Tightness Test Method:	Testing Not Required
Date Tested:	/ /
Next Test Date:	/ /
Date Tank Closed:	05/01/92

Tank Number:	008
Tank Location Name:	Underground
Tank Status:	Closed - Removed
Tank Model:	Not reported
Pipe Model:	Not reported
Active Status:	Inactive
Install Date:	02/01/54
Capacity Gallons:	550
Material Name:	Gasoline
Percentage:	100.00
Tank Type Name:	Steel/Carbon Steel/Iron
Tank Internal Protection:	None
Tank Internal Protection 1:	None
Tank Internal Protection 2:	Not reported
Pipe Location Name:	No Piping
Pipe Type Name:	Steel/Carbon Steel/Iron
Pipe External Protection 1:	None
Pipe External Protection 2:	Not reported
Tank Secondary Containment 1:	None
Tank Secondary Containment 2:	Not reported
Pipe Secondary Containment:	Not reported
Tank Leak Detection 1:	None
Tank Leak Detection 2:	Not reported
Pipe Leak Detection 1:	Not reported
Pipe Leak Detection 2:	Not reported

STEVES SERVICE (Continued) **U001838408**

Type Of Overfill Prevention 1:	None
Type Of Overfill Prevention 2:	Not reported
Dispenser Method:	Suction
Spill Prevention:	Not reported
Tightness Test Method:	Testing Not Required
Date Tested:	/ /
Next Test Date:	/ /
Date Tank Closed:	05/01/92

Tank Number:	009
Tank Location Name:	Underground
Tank Status:	Closed - Removed
Tank Model:	Not reported
Pipe Model:	Not reported
Active Status:	Inactive
Install Date:	12/01/57
Capacity Gallons:	550
Material Name:	Gasoline
Percentage:	100.00
Tank Type Name:	Steel/Carbon Steel/Iron
Tank Internal Protection:	None
Tank Internal Protection 1:	None
Tank Internal Protection 2:	Not reported
Pipe Location Name:	No Piping
Pipe Type Name:	Steel/Carbon Steel/Iron
Pipe External Protection 1:	None
Pipe External Protection 2:	Not reported
Tank Secondary Containment 1:	None
Tank Secondary Containment 2:	Not reported
Pipe Secondary Containment:	Not reported
Tank Leak Detection 1:	None
Tank Leak Detection 2:	Not reported
Pipe Leak Detection 1:	Not reported
Pipe Leak Detection 2:	Not reported
Type Of Overfill Prevention 1:	None
Type Of Overfill Prevention 2:	Not reported
Dispenser Method:	Suction
Spill Prevention:	Not reported
Tightness Test Method:	Testing Not Required
Date Tested:	/ /
Next Test Date:	/ /
Date Tank Closed:	05/01/92

Tank Number:	010
Tank Location Name:	Underground
Tank Status:	Closed - Removed
Tank Model:	Not reported
Pipe Model:	Not reported
Active Status:	Inactive
Install Date:	12/01/57
Capacity Gallons:	550
Material Name:	Gasoline
Percentage:	100.00
Tank Type Name:	Steel/Carbon Steel/Iron
Tank Internal Protection:	None

STEVES SERVICE (Continued) **U001838408**

Tank Internal Protection 1:	None
Tank Internal Protection 2:	Not reported
Pipe Location Name:	No Piping
Pipe Type Name:	Steel/Carbon Steel/Iron
Pipe External Protection 1:	None
Pipe External Protection 2:	Not reported
Tank Secondary Containment 1:	None
Tank Secondary Containment 2:	Not reported
Pipe Secondary Containment:	Not reported
Tank Leak Detection 1:	None
Tank Leak Detection 2:	Not reported
Pipe Leak Detection 1:	Not reported
Pipe Leak Detection 2:	Not reported
Type Of Overfill Prevention 1:	None
Type Of Overfill Prevention 2:	Not reported
Dispenser Method:	Suction
Spill Prevention:	Not reported
Tightness Test Method:	Testing Not Required
Date Tested:	/ /
Next Test Date:	/ /
Date Tank Closed:	05/01/92

Tank Number:	011
Tank Location Name:	Underground
Tank Status:	Closed - Removed
Tank Model:	Not reported
Pipe Model:	Not reported
Active Status:	Inactive
Install Date:	12/01/57
Capacity Gallons:	550
Material Name:	Gasoline
Percentage:	100.00
Tank Type Name:	Steel/Carbon Steel/Iron
Tank Internal Protection:	None
Tank Internal Protection 1:	None
Tank Internal Protection 2:	Not reported
Pipe Location Name:	No Piping
Pipe Type Name:	Steel/Carbon Steel/Iron
Pipe External Protection 1:	None
Pipe External Protection 2:	Not reported
Tank Secondary Containment 1:	None
Tank Secondary Containment 2:	Not reported
Pipe Secondary Containment:	Not reported
Tank Leak Detection 1:	None
Tank Leak Detection 2:	Not reported
Pipe Leak Detection 1:	Not reported
Pipe Leak Detection 2:	Not reported
Type Of Overfill Prevention 1:	None
Type Of Overfill Prevention 2:	Not reported
Dispenser Method:	Suction
Spill Prevention:	Not reported
Tightness Test Method:	Testing Not Required
Date Tested:	/ /
Next Test Date:	/ /
Date Tank Closed:	05/01/92

STEVES SERVICE (Continued) **U001838408**

Tank Number:	012
Tank Location Name:	Underground
Tank Status:	Closed - Removed
Tank Model:	Not reported
Pipe Model:	Not reported
Active Status:	Inactive
Install Date:	12/01/57
Capacity Gallons:	550
Material Name:	Gasoline
Percentage:	100.00
Tank Type Name:	Steel/Carbon Steel/Iron
Tank Internal Protection:	None
Tank Internal Protection 1:	None
Tank Internal Protection 2:	Not reported
Pipe Location Name:	No Piping
Pipe Type Name:	Steel/Carbon Steel/Iron
Pipe External Protection 1:	None
Pipe External Protection 2:	Not reported
Tank Secondary Containment 1:	None
Tank Secondary Containment 2:	Not reported
Pipe Secondary Containment:	Not reported
Tank Leak Detection 1:	None
Tank Leak Detection 2:	Not reported
Pipe Leak Detection 1:	Not reported
Pipe Leak Detection 2:	Not reported
Type Of Overfill Prevention 1:	None
Type Of Overfill Prevention 2:	Not reported
Dispenser Method:	Suction
Spill Prevention:	Not reported
Tightness Test Method:	Testing Not Required
Date Tested:	/ /
Next Test Date:	/ /
Date Tank Closed:	05/01/92

Tank Number:	013
Tank Location Name:	Underground
Tank Status:	Tank Converted to Non-Regulated Use
Tank Model:	Not reported
Pipe Model:	Not reported
Active Status:	Inactive
Install Date:	06/01/54
Capacity Gallons:	550
Material Name:	#2 Fuel Oil
Percentage:	100.00
Tank Type Name:	Steel/Carbon Steel/Iron
Tank Internal Protection:	None
Tank Internal Protection 1:	None
Tank Internal Protection 2:	Not reported
Pipe Location Name:	No Piping
Pipe Type Name:	No Piping
Pipe External Protection 1:	None
Pipe External Protection 2:	Not reported
Tank Secondary Containment 1:	None
Tank Secondary Containment 2:	Not reported
Pipe Secondary Containment:	Not reported
Tank Leak Detection 1:	None

STEVES SERVICE (Continued) **U001838408**

Tank Leak Detection 2:	Not reported
Pipe Leak Detection 1:	Not reported
Pipe Leak Detection 2:	Not reported
Type Of Overfill Prevention 1:	None
Type Of Overfill Prevention 2:	Not reported
Dispenser Method:	Not reported
Spill Prevention:	Not reported
Tightness Test Method:	Testing Not Required
Date Tested:	/ /
Next Test Date:	/ /
Date Tank Closed:	08/01/96

Tank Number:	014
Tank Location Name:	Underground
Tank Status:	In Service
Tank Model:	Not reported
Pipe Model:	Not reported
Active Status:	Active
Install Date:	/ /
Capacity Gallons:	275
Material Name:	Other
Percentage:	100.00
Tank Type Name:	Steel/Carbon Steel/Iron
Tank Internal Protection:	None
Tank Internal Protection 1:	None
Tank Internal Protection 2:	Not reported
Pipe Location Name:	No Piping
Pipe Type Name:	No Piping
Pipe External Protection 1:	None
Pipe External Protection 2:	Not reported
Tank Secondary Containment 1:	None
Tank Secondary Containment 2:	Not reported
Pipe Secondary Containment:	Not reported
Tank Leak Detection 1:	None
Tank Leak Detection 2:	Not reported
Pipe Leak Detection 1:	Not reported
Pipe Leak Detection 2:	Not reported
Type Of Overfill Prevention 1:	None
Type Of Overfill Prevention 2:	Not reported
Dispenser Method:	Not reported
Spill Prevention:	Not reported
Tightness Test Method:	Testing Not Required
Date Tested:	/ /
Next Test Date:	/ /
Date Tank Closed:	/ /

HIST UST:

PBS Number:	2-241059
SPDES Number:	Not reported
Emergency Contact:	ROGER BUDHU
Emergency Telephone:	(718) 526-1084
Operator:	R & B SERVICE STATION
Operator Telephone:	(718) 526-1084
Owner Name:	VICTORIA CLAMAN C/O SPARTAN OI
Owner Address:	1158 BROADWAY
Owner City,St,Zip:	HEWLETT, NY 11557

STEVES SERVICE (Continued) **U001838408**

Owner Telephone:	(516) 295-3400
Owner Type:	Not reported
Owner Subtype:	Not reported
Mailing Name:	VICTORIA CLAMAN C/O SPARTAN OI
Mailing Address:	1158 BROADWAY
Mailing Address 2:	Not reported
Mailing City,St,Zip:	HEWLETT, NY 11557
Mailing Contact:	Not reported
Mailing Telephone:	(516) 295-3400
Owner Mark:	First Owner
Facility Status:	2 - Unregulated by PBS (the total capacity is less than 1,101 gallons) and Subpart 360-14.
Facility Addr2:	131010 HILLSIDE AVE
SWIS ID:	6301
Old PBS Number:	Not reported
Facility Type:	RETAIL GASOLINE SALES
Inspected Date:	Not reported
Inspector:	Not reported
Inspection Result:	Not reported
Federal ID:	Not reported
Certification Flag:	False
Certification Date:	10/23/1987
Expiration Date:	10/23/1992
Renew Flag:	False
Renewal Date:	Not reported
Total Capacity:	275
FAMT:	True
Facility Screen:	No Missing Data
Owner Screen:	Minor Data Missing
Tank Screen:	Minor Data Missing
Dead Letter:	False
CBS Number:	Not reported
Town or City:	NEW YORK CITY
County Code:	63
Town or City:	01
Region:	2

Tank Id:	001
Tank Location:	UNDERGROUND
Tank Status:	Closed-Removed
Install Date:	19540201
Capacity (gals):	550
Product Stored:	LEADED GASOLINE
Tank Type:	Steel/carbon steel
Tank Internal:	Not reported
Tank External:	Not reported
Pipe Location:	Not reported
Pipe Type:	STEEL/IRON
Pipe Internal:	Not reported
Pipe External:	Not reported
Second Containment:	None
Leak Detection:	None
Overfill Prot:	Not reported
Dispenser:	Suction
Date Tested:	Not reported
Next Test Date:	Not reported
Missing Data for Tank:	Minor Data Missing

STEVES SERVICE (Continued) **U001838408**

Date Closed: 05/01/1992
Test Method: Not reported
Deleted: False
Updated: True
Lat/long: Not reported

Tank Id: 002
Tank Location: UNDERGROUND
Tank Status: Closed-Removed
Install Date: 19540201
Capacity (gals): 550
Product Stored: LEADED GASOLINE
Tank Type: Steel/carbon steel
Tank Internal: Not reported
Tank External: Not reported
Pipe Location: Not reported
Pipe Type: STEEL/IRON
Pipe Internal: Not reported
Pipe External: Not reported
Second Containment: None
Leak Detection: None
Overfill Prot: Not reported
Dispenser: Suction
Date Tested: Not reported
Next Test Date: Not reported
Missing Data for Tank: Minor Data Missing
Date Closed: Not reported
Test Method: Not reported
Deleted: False
Updated: True
Lat/long: Not reported

Tank Id: 003
Tank Location: UNDERGROUND
Tank Status: Closed-Removed
Install Date: 19540201
Capacity (gals): 550
Product Stored: LEADED GASOLINE
Tank Type: Steel/carbon steel
Tank Internal: Not reported
Tank External: Not reported
Pipe Location: Not reported
Pipe Type: STEEL/IRON
Pipe Internal: Not reported
Pipe External: Not reported
Second Containment: None
Leak Detection: None
Overfill Prot: Not reported
Dispenser: Suction
Date Tested: Not reported
Next Test Date: Not reported
Missing Data for Tank: Minor Data Missing
Date Closed: 05/01/1992
Test Method: Not reported
Deleted: False

STEVES SERVICE (Continued) **U001838408**

Updated:	True
Lat/long:	Not reported

Tank Id:	004
Tank Location:	UNDERGROUND
Tank Status:	Closed-Removed
Install Date:	19540201
Capacity (gals):	550
Product Stored:	LEADED GASOLINE
Tank Type:	Steel/carbon steel
Tank Internal:	Not reported
Tank External:	Not reported
Pipe Location:	Not reported
Pipe Type:	STEEL/IRON
Pipe Internal:	Not reported
Pipe External:	Not reported
Second Containment:	None
Leak Detection:	None
Overfill Prot:	Not reported
Dispenser:	Suction
Date Tested:	Not reported
Next Test Date:	Not reported
Missing Data for Tank:	Minor Data Missing
Date Closed:	05/01/1992
Test Method:	Not reported
Deleted:	False
Updated:	True
Lat/long:	Not reported

Tank Id:	005
Tank Location:	UNDERGROUND
Tank Status:	Closed-Removed
Install Date:	19540201
Capacity (gals):	550
Product Stored:	LEADED GASOLINE
Tank Type:	Steel/carbon steel
Tank Internal:	Not reported
Tank External:	Not reported
Pipe Location:	Not reported
Pipe Type:	STEEL/IRON
Pipe Internal:	Not reported
Pipe External:	Not reported
Second Containment:	None
Leak Detection:	None
Overfill Prot:	Not reported
Dispenser:	Suction
Date Tested:	Not reported
Next Test Date:	Not reported
Missing Data for Tank:	Minor Data Missing
Date Closed:	05/01/1992
Test Method:	Not reported
Deleted:	False
Updated:	True
Lat/long:	Not reported

STEVES SERVICE (Continued) **U001838408**

Tank Id:	006
Tank Location:	UNDERGROUND
Tank Status:	Closed-Removed
Install Date:	19540201
Capacity (gals):	550
Product Stored:	LEADED GASOLINE
Tank Type:	Steel/carbon steel
Tank Internal:	Not reported
Tank External:	Not reported
Pipe Location:	Not reported
Pipe Type:	STEEL/IRON
Pipe Internal:	Not reported
Pipe External:	Not reported
Second Containment:	None
Leak Detection:	None
Overfill Prot:	Not reported
Dispenser:	Suction
Date Tested:	Not reported
Next Test Date:	Not reported
Missing Data for Tank:	Minor Data Missing
Date Closed:	05/01/1992
Test Method:	Not reported
Deleted:	False
Updated:	True
Lat/long:	Not reported

Tank Id:	007
Tank Location:	UNDERGROUND
Tank Status:	Closed-Removed
Install Date:	19540201
Capacity (gals):	550
Product Stored:	UNLEADED GASOLINE
Tank Type:	Steel/carbon steel
Tank Internal:	Not reported
Tank External:	Not reported
Pipe Location:	Not reported
Pipe Type:	STEEL/IRON
Pipe Internal:	Not reported
Pipe External:	Not reported
Second Containment:	None
Leak Detection:	None
Overfill Prot:	Not reported
Dispenser:	Suction
Date Tested:	Not reported
Next Test Date:	Not reported
Missing Data for Tank:	Minor Data Missing
Date Closed:	05/01/1992
Test Method:	Not reported
Deleted:	False
Updated:	True
Lat/long:	Not reported

Tank Id:	008
Tank Location:	UNDERGROUND
Tank Status:	Closed-Removed

STEVES SERVICE (Continued) **U001838408**

Install Date:	19540201
Capacity (gals):	550
Product Stored:	UNLEADED GASOLINE
Tank Type:	Steel/carbon steel
Tank Internal:	Not reported
Tank External:	Not reported
Pipe Location:	Not reported
Pipe Type:	STEEL/IRON
Pipe Internal:	Not reported
Pipe External:	Not reported
Second Containment:	None
Leak Detection:	None
Overfill Prot:	Not reported
Dispenser:	Suction
Date Tested:	Not reported
Next Test Date:	Not reported
Missing Data for Tank:	Minor Data Missing
Date Closed:	05/01/1992
Test Method:	Not reported
Deleted:	False
Updated:	True
Lat/long:	Not reported

Tank Id:	009
Tank Location:	UNDERGROUND
Tank Status:	Closed-Removed
Install Date:	19571201
Capacity (gals):	550
Product Stored:	UNLEADED GASOLINE
Tank Type:	Steel/carbon steel
Tank Internal:	Not reported
Tank External:	Not reported
Pipe Location:	Not reported
Pipe Type:	STEEL/IRON
Pipe Internal:	Not reported
Pipe External:	Not reported
Second Containment:	None
Leak Detection:	None
Overfill Prot:	Not reported
Dispenser:	Suction
Date Tested:	Not reported
Next Test Date:	Not reported
Missing Data for Tank:	Minor Data Missing
Date Closed:	05/01/1992
Test Method:	Not reported
Deleted:	False
Updated:	True
Lat/long:	Not reported

Tank Id:	010
Tank Location:	UNDERGROUND
Tank Status:	Closed-Removed
Install Date:	19571201
Capacity (gals):	550
Product Stored:	UNLEADED GASOLINE

STEVES SERVICE (Continued) **U001838408**

Tank Type:	Steel/carbon steel
Tank Internal:	Not reported
Tank External:	Not reported
Pipe Location:	Not reported
Pipe Type:	STEEL/IRON
Pipe Internal:	Not reported
Pipe External:	Not reported
Second Containment:	None
Leak Detection:	None
Overfill Prot:	Not reported
Dispenser:	Suction
Date Tested:	Not reported
Next Test Date:	Not reported
Missing Data for Tank:	Minor Data Missing
Date Closed:	05/01/1992
Test Method:	Not reported
Deleted:	False
Updated:	True
Lat/long:	Not reported

Tank Id:	011
Tank Location:	UNDERGROUND
Tank Status:	Closed-Removed
Install Date:	19571201
Capacity (gals):	550
Product Stored:	UNLEADED GASOLINE
Tank Type:	Steel/carbon steel
Tank Internal:	Not reported
Tank External:	Not reported
Pipe Location:	Not reported
Pipe Type:	STEEL/IRON
Pipe Internal:	Not reported
Pipe External:	Not reported
Second Containment:	None
Leak Detection:	None
Overfill Prot:	Not reported
Dispenser:	Suction
Date Tested:	Not reported
Next Test Date:	Not reported
Missing Data for Tank:	Minor Data Missing
Date Closed:	05/01/1992
Test Method:	Not reported
Deleted:	False
Updated:	True
Lat/long:	Not reported

Tank Id:	012
Tank Location:	UNDERGROUND
Tank Status:	Closed-Removed
Install Date:	19571201
Capacity (gals):	550
Product Stored:	UNLEADED GASOLINE
Tank Type:	Steel/carbon steel
Tank Internal:	Not reported
Tank External:	Not reported

STEVES SERVICE (Continued) **U001838408**

Pipe Location:	Not reported
Pipe Type:	STEEL/IRON
Pipe Internal:	Not reported
Pipe External:	Not reported
Second Containment:	None
Leak Detection:	None
Overfill Prot:	Not reported
Dispenser:	Suction
Date Tested:	Not reported
Next Test Date:	Not reported
Missing Data for Tank:	Minor Data Missing
Date Closed:	05/01/1992
Test Method:	Not reported
Deleted:	False
Updated:	True
Lat/long:	Not reported

Tank Id:	013
Tank Location:	UNDERGROUND
Tank Status:	Tank Converted To Non-Regulated Use
Install Date:	19540601
Capacity (gals):	550
Product Stored:	NOS 1,2, OR 4 FUEL OIL
Tank Type:	Steel/carbon steel
Tank Internal:	Not reported
Tank External:	Not reported
Pipe Location:	Not reported
Pipe Type:	Not reported
Pipe Internal:	Not reported
Pipe External:	Not reported
Second Containment:	None
Leak Detection:	None
Overfill Prot:	Not reported
Dispenser:	Gravity
Date Tested:	Not reported
Next Test Date:	Not reported
Missing Data for Tank:	Minor Data Missing
Date Closed:	08/01/1996
Test Method:	Not reported
Deleted:	False
Updated:	True
Lat/long:	Not reported

Tank Id:	014
Tank Location:	UNDERGROUND
Tank Status:	In Service
Install Date:	Not reported
Capacity (gals):	275
Product Stored:	UNKNOWN
Tank Type:	Steel/carbon steel
Tank Internal:	Not reported
Tank External:	Not reported
Pipe Location:	Not reported
Pipe Type:	Not reported
Pipe Internal:	Not reported

STEVES SERVICE (Continued) **U001838408**

Pipe External:	Not reported
Second Containment:	None
Leak Detection:	None
Overfill Prot:	Not reported
Dispenser:	Gravity
Date Tested:	Not reported
Next Test Date:	Not reported
Missing Data for Tank:	Minor Data Missing
Date Closed:	Not reported
Test Method:	Not reported
Deleted:	False
Updated:	True
Lat/long:	Not reported

AO171 **MAX+ROMY SERVICE STATION** **UST** **U001839390**
North **131-09 HILLSIDE AVE** **HIST UST** **N/A**
1/4-1/2 **RICHMOND HILL, NY 11418**
1648 ft.

Site 6 of 10 in cluster AO

Relative: Higher

Actual: 68 ft.

UST:

UST:

Facility Id:	2-285803
Region:	STATE
Expiration Date:	08/23/03
Renewal Date:	/ /
Total Capacity:	0
Facility Type:	Not reported
Mailing Company:	MAXIMILIAN FRIED
Mailing Title:	Not reported
Mailing Contact:	Not reported
Mailing Address:	131-11 KEW GARDENS RD
Mailing Address 2:	Not reported
Mailing City:	RICHMOND HILL
Mailing State:	NY
Mailing Zip Code:	11418
Mailing Phone No:	(718) 523-0208
Mailing Email:	Not reported
Owner Title:	Not reported
Owner Name:	Not reported
Owner Address:	131-11 KEW GARDENS RD
Owner Address 2:	Not reported
Owner State:	NY
Owner Zip Code:	11418
Owner Phone:	(718) 523-0208
Owner Company:	MAXIMILIAN FRIED
Emergency Contact:	MAXI MILIAN FRIED
Emergency Phone:	(718) 523-0208
Operator:	TEXAS AUTOMOTIVE PRODUCTS INC
Operator Phone:	(718) 847-5407
Owner City:	RICHMOND HILL
Owner Sub Type:	Corporate or Commercial
UTM X:	599563.69268
UTM Y:	4506543.87264
Site Type Name:	Retail Gasoline Sales
Site Type Status:	Unregulated
Comments:	Not reported

MAX+ROMY SERVICE STATION (Continued) **U001839390**

Program Type:	PBS
Tank Number:	001
Tank Location Name:	Underground
Tank Status:	Closed - Removed
Tank Model:	Not reported
Pipe Model:	Not reported
Active Status:	Inactive
Install Date:	11/01/98
Capacity Gallons:	550
Material Name:	#2 Fuel Oil
Percentage:	100.00
Tank Type Name:	Steel/Carbon Steel/Iron
Tank Internal Protection:	None
Tank Internal Protection 1:	None
Tank Internal Protection 2:	Not reported
Pipe Location Name:	No Piping
Pipe Type Name:	No Piping
Pipe External Protection 1:	None
Pipe External Protection 2:	Not reported
Tank Secondary Containment 1:	None
Tank Secondary Containment 2:	Not reported
Pipe Secondary Containment:	Not reported
Tank Leak Detection 1:	None
Tank Leak Detection 2:	Not reported
Pipe Leak Detection 1:	Not reported
Pipe Leak Detection 2:	Not reported
Type Of Overfill Prevention 1:	None
Type Of Overfill Prevention 2:	Not reported
Dispenser Method:	Not reported
Spill Prevention:	Not reported
Tightness Test Method:	Testing Not Required
Date Tested:	/ /
Next Test Date:	/ /
Date Tank Closed:	08/01/96

Tank Number:	002
Tank Location Name:	Underground
Tank Status:	Closed - Removed
Tank Model:	Not reported
Pipe Model:	Not reported
Active Status:	Inactive
Install Date:	/ /
Capacity Gallons:	550
Material Name:	Gasoline
Percentage:	100.00
Tank Type Name:	Steel/Carbon Steel/Iron
Tank Internal Protection:	None
Tank Internal Protection 1:	None
Tank Internal Protection 2:	Not reported
Pipe Location Name:	No Piping
Pipe Type Name:	No Piping
Pipe External Protection 1:	None
Pipe External Protection 2:	Not reported
Tank Secondary Containment 1:	None
Tank Secondary Containment 2:	Not reported

MAX+ROMY SERVICE STATION (Continued) **U001839390**

Pipe Secondary Containment:	Not reported
Tank Leak Detection 1:	None
Tank Leak Detection 2:	Not reported
Pipe Leak Detection 1:	Not reported
Pipe Leak Detection 2:	Not reported
Type Of Overfill Prevention 1:	None
Type Of Overfill Prevention 2:	Not reported
Dispenser Method:	Not reported
Spill Prevention:	Not reported
Tightness Test Method:	Testing Not Required
Date Tested:	/ /
Next Test Date:	/ /
Date Tank Closed:	11/01/98

Tank Number:	003
Tank Location Name:	Underground
Tank Status:	Closed - Removed
Tank Model:	Not reported
Pipe Model:	Not reported
Active Status:	Inactive
Install Date:	/ /
Capacity Gallons:	550
Material Name:	Gasoline
Percentage:	100.00
Tank Type Name:	Steel/Carbon Steel/Iron
Tank Internal Protection:	None
Tank Internal Protection 1:	None
Tank Internal Protection 2:	Not reported
Pipe Location Name:	No Piping
Pipe Type Name:	No Piping
Pipe External Protection 1:	None
Pipe External Protection 2:	Not reported
Tank Secondary Containment 1:	None
Tank Secondary Containment 2:	Not reported
Pipe Secondary Containment:	Not reported
Tank Leak Detection 1:	None
Tank Leak Detection 2:	Not reported
Pipe Leak Detection 1:	Not reported
Pipe Leak Detection 2:	Not reported
Type Of Overfill Prevention 1:	None
Type Of Overfill Prevention 2:	Not reported
Dispenser Method:	Not reported
Spill Prevention:	Not reported
Tightness Test Method:	Testing Not Required
Date Tested:	/ /
Next Test Date:	/ /
Date Tank Closed:	11/01/98

Tank Number:	004
Tank Location Name:	Underground
Tank Status:	Closed - Removed
Tank Model:	Not reported
Pipe Model:	Not reported
Active Status:	Inactive
Install Date:	/ /

MAX+ROMY SERVICE STATION (Continued) **U001839390**

Capacity Gallons:	550
Material Name:	Gasoline
Percentage:	100.00
Tank Type Name:	Steel/Carbon Steel/Iron
Tank Internal Protection:	None
Tank Internal Protection 1:	None
Tank Internal Protection 2:	Not reported
Pipe Location Name:	No Piping
Pipe Type Name:	No Piping
Pipe External Protection 1:	None
Pipe External Protection 2:	Not reported
Tank Secondary Containment 1:	None
Tank Secondary Containment 2:	Not reported
Pipe Secondary Containment:	Not reported
Tank Leak Detection 1:	None
Tank Leak Detection 2:	Not reported
Pipe Leak Detection 1:	Not reported
Pipe Leak Detection 2:	Not reported
Type Of Overfill Prevention 1:	None
Type Of Overfill Prevention 2:	Not reported
Dispenser Method:	Not reported
Spill Prevention:	Not reported
Tightness Test Method:	Testing Not Required
Date Tested:	/ /
Next Test Date:	/ /
Date Tank Closed:	11/01/98

Tank Number:	005
Tank Location Name:	Underground
Tank Status:	Closed - Removed
Tank Model:	Not reported
Pipe Model:	Not reported
Active Status:	Inactive
Install Date:	/ /
Capacity Gallons:	550
Material Name:	Gasoline
Percentage:	100.00
Tank Type Name:	Steel/Carbon Steel/Iron
Tank Internal Protection:	None
Tank Internal Protection 1:	None
Tank Internal Protection 2:	Not reported
Pipe Location Name:	No Piping
Pipe Type Name:	No Piping
Pipe External Protection 1:	None
Pipe External Protection 2:	Not reported
Tank Secondary Containment 1:	None
Tank Secondary Containment 2:	Not reported
Pipe Secondary Containment:	Not reported
Tank Leak Detection 1:	None
Tank Leak Detection 2:	Not reported
Pipe Leak Detection 1:	Not reported
Pipe Leak Detection 2:	Not reported
Type Of Overfill Prevention 1:	None
Type Of Overfill Prevention 2:	Not reported
Dispenser Method:	Not reported
Spill Prevention:	Not reported

MAX+ROMY SERVICE STATION (Continued) **U001839390**

Tightness Test Method:	Testing Not Required
Date Tested:	/ /
Next Test Date:	/ /
Date Tank Closed:	11/01/98

Tank Number:	006
Tank Location Name:	Underground
Tank Status:	Closed - Removed
Tank Model:	Not reported
Pipe Model:	Not reported
Active Status:	Inactive
Install Date:	/ /
Capacity Gallons:	550
Material Name:	Gasoline
Percentage:	100.00
Tank Type Name:	Steel/Carbon Steel/Iron
Tank Internal Protection:	None
Tank Internal Protection 1:	None
Tank Internal Protection 2:	Not reported
Pipe Location Name:	No Piping
Pipe Type Name:	No Piping
Pipe External Protection 1:	None
Pipe External Protection 2:	Not reported
Tank Secondary Containment 1:	None
Tank Secondary Containment 2:	Not reported
Pipe Secondary Containment:	Not reported
Tank Leak Detection 1:	None
Tank Leak Detection 2:	Not reported
Pipe Leak Detection 1:	Not reported
Pipe Leak Detection 2:	Not reported
Type Of Overfill Prevention 1:	None
Type Of Overfill Prevention 2:	Not reported
Dispenser Method:	Not reported
Spill Prevention:	Not reported
Tightness Test Method:	Testing Not Required
Date Tested:	/ /
Next Test Date:	/ /
Date Tank Closed:	11/01/98

Tank Number:	007
Tank Location Name:	Underground
Tank Status:	Closed - Removed
Tank Model:	Not reported
Pipe Model:	Not reported
Active Status:	Inactive
Install Date:	/ /
Capacity Gallons:	550
Material Name:	Gasoline
Percentage:	100.00
Tank Type Name:	Steel/Carbon Steel/Iron
Tank Internal Protection:	None
Tank Internal Protection 1:	None
Tank Internal Protection 2:	Not reported
Pipe Location Name:	No Piping
Pipe Type Name:	No Piping

MAX+ROMY SERVICE STATION (Continued) **U001839390**

Pipe External Protection 1:	None
Pipe External Protection 2:	Not reported
Tank Secondary Containment 1:	None
Tank Secondary Containment 2:	Not reported
Pipe Secondary Containment:	Not reported
Tank Leak Detection 1:	None
Tank Leak Detection 2:	Not reported
Pipe Leak Detection 1:	Not reported
Pipe Leak Detection 2:	Not reported
Type Of Overfill Prevention 1:	None
Type Of Overfill Prevention 2:	Not reported
Dispenser Method:	Not reported
Spill Prevention:	Not reported
Tightness Test Method:	Testing Not Required
Date Tested:	/ /
Next Test Date:	/ /
Date Tank Closed:	11/01/98

Tank Number:	008
Tank Location Name:	Underground
Tank Status:	Closed - Removed
Tank Model:	Not reported
Pipe Model:	Not reported
Active Status:	Inactive
Install Date:	/ /
Capacity Gallons:	550
Material Name:	Gasoline
Percentage:	100.00
Tank Type Name:	Steel/Carbon Steel/Iron
Tank Internal Protection:	None
Tank Internal Protection 1:	None
Tank Internal Protection 2:	Not reported
Pipe Location Name:	No Piping
Pipe Type Name:	No Piping
Pipe External Protection 1:	None
Pipe External Protection 2:	Not reported
Tank Secondary Containment 1:	None
Tank Secondary Containment 2:	Not reported
Pipe Secondary Containment:	Not reported
Tank Leak Detection 1:	None
Tank Leak Detection 2:	Not reported
Pipe Leak Detection 1:	Not reported
Pipe Leak Detection 2:	Not reported
Type Of Overfill Prevention 1:	None
Type Of Overfill Prevention 2:	Not reported
Dispenser Method:	Not reported
Spill Prevention:	Not reported
Tightness Test Method:	Testing Not Required
Date Tested:	/ /
Next Test Date:	/ /
Date Tank Closed:	11/01/98

Tank Number:	009
Tank Location Name:	Underground
Tank Status:	Closed - Removed

MAX+ROMY SERVICE STATION (Continued) **U001839390**

Tank Model:	Not reported
Pipe Model:	Not reported
Active Status:	Inactive
Install Date:	/ /
Capacity Gallons:	550
Material Name:	Gasoline
Percentage:	100.00
Tank Type Name:	Steel/Carbon Steel/Iron
Tank Internal Protection:	None
Tank Internal Protection 1:	None
Tank Internal Protection 2:	Not reported
Pipe Location Name:	No Piping
Pipe Type Name:	No Piping
Pipe External Protection 1:	None
Pipe External Protection 2:	Not reported
Tank Secondary Containment 1:	None
Tank Secondary Containment 2:	Not reported
Pipe Secondary Containment:	Not reported
Tank Leak Detection 1:	None
Tank Leak Detection 2:	Not reported
Pipe Leak Detection 1:	Not reported
Pipe Leak Detection 2:	Not reported
Type Of Overfill Prevention 1:	None
Type Of Overfill Prevention 2:	Not reported
Dispenser Method:	Not reported
Spill Prevention:	Not reported
Tightness Test Method:	Testing Not Required
Date Tested:	/ /
Next Test Date:	/ /
Date Tank Closed:	11/01/98

Tank Number:	010
Tank Location Name:	Underground
Tank Status:	Closed - Removed
Tank Model:	Not reported
Pipe Model:	Not reported
Active Status:	Inactive
Install Date:	/ /
Capacity Gallons:	550
Material Name:	Gasoline
Percentage:	100.00
Tank Type Name:	Steel/Carbon Steel/Iron
Tank Internal Protection:	None
Tank Internal Protection 1:	None
Tank Internal Protection 2:	Not reported
Pipe Location Name:	No Piping
Pipe Type Name:	No Piping
Pipe External Protection 1:	None
Pipe External Protection 2:	Not reported
Tank Secondary Containment 1:	None
Tank Secondary Containment 2:	Not reported
Pipe Secondary Containment:	Not reported
Tank Leak Detection 1:	None
Tank Leak Detection 2:	Not reported
Pipe Leak Detection 1:	Not reported
Pipe Leak Detection 2:	Not reported

MAX+ROMY SERVICE STATION (Continued) **U001839390**

Type Of Overfill Prevention 1:	None
Type Of Overfill Prevention 2:	Not reported
Dispenser Method:	Not reported
Spill Prevention:	Not reported
Tightness Test Method:	Testing Not Required
Date Tested:	/ /
Next Test Date:	/ /
Date Tank Closed:	11/01/98

Tank Number:	011
Tank Location Name:	Underground
Tank Status:	Closed - Removed
Tank Model:	Not reported
Pipe Model:	Not reported
Active Status:	Inactive
Install Date:	/ /
Capacity Gallons:	550
Material Name:	Gasoline
Percentage:	100.00
Tank Type Name:	Steel/Carbon Steel/Iron
Tank Internal Protection:	None
Tank Internal Protection 1:	None
Tank Internal Protection 2:	Not reported
Pipe Location Name:	No Piping
Pipe Type Name:	No Piping
Pipe External Protection 1:	None
Pipe External Protection 2:	Not reported
Tank Secondary Containment 1:	None
Tank Secondary Containment 2:	Not reported
Pipe Secondary Containment:	Not reported
Tank Leak Detection 1:	None
Tank Leak Detection 2:	Not reported
Pipe Leak Detection 1:	Not reported
Pipe Leak Detection 2:	Not reported
Type Of Overfill Prevention 1:	None
Type Of Overfill Prevention 2:	Not reported
Dispenser Method:	None
Spill Prevention:	Not reported
Tightness Test Method:	Testing Not Required
Date Tested:	/ /
Next Test Date:	/ /
Date Tank Closed:	11/01/98

Tank Number:	012
Tank Location Name:	Underground
Tank Status:	Closed - Removed
Tank Model:	Not reported
Pipe Model:	Not reported
Active Status:	Inactive
Install Date:	/ /
Capacity Gallons:	550
Material Name:	Gasoline
Percentage:	100.00
Tank Type Name:	Steel/Carbon Steel/Iron
Tank Internal Protection:	None

MAX+ROMY SERVICE STATION (Continued) **U001839390**

Tank Internal Protection 1:	None
Tank Internal Protection 2:	Not reported
Pipe Location Name:	No Piping
Pipe Type Name:	No Piping
Pipe External Protection 1:	None
Pipe External Protection 2:	Not reported
Tank Secondary Containment 1:	None
Tank Secondary Containment 2:	Not reported
Pipe Secondary Containment:	Not reported
Tank Leak Detection 1:	None
Tank Leak Detection 2:	Not reported
Pipe Leak Detection 1:	Not reported
Pipe Leak Detection 2:	Not reported
Type Of Overfill Prevention 1:	None
Type Of Overfill Prevention 2:	Not reported
Dispenser Method:	None
Spill Prevention:	Not reported
Tightness Test Method:	Testing Not Required
Date Tested:	/ /
Next Test Date:	/ /
Date Tank Closed:	11/01/98

HIST UST:

PBS Number:	2-285803
SPDES Number:	Not reported
Emergency Contact:	MAXI MILIAN FRIED
Emergency Telephone:	(718) 523-0208
Operator:	TEXAS AUTOMOTIVE PRODUCTS INC
Operator Telephone:	(718) 847-5407
Owner Name:	MAXIMILIAN FRIED
Owner Address:	131-11 KEW GARDENS RD
Owner City,St,Zip:	RICHMOND HILL, NY 11418
Owner Telephone:	(718) 523-0208
Owner Type:	Corporate/Commercial
Owner Subtype:	Not reported
Mailing Name:	MAXIMILIAN FRIED
Mailing Address:	131-11 KEW GARDENS RD
Mailing Address 2:	Not reported
Mailing City,St,Zip:	RICHMOND HILL, NY 11418
Mailing Contact:	Not reported
Mailing Telephone:	(718) 523-0208
Owner Mark:	First Owner
Facility Status:	2 - Unregulated by PBS (the total capacity is less than 1,101 gallons) and Subpart 360-14.
Facility Addr2:	131009 HILLSIDE AVE
SWIS ID:	6301
Old PBS Number:	Not reported
Facility Type:	RETAIL GASOLINE SALES
Inspected Date:	Not reported
Inspector:	Not reported
Inspection Result:	Not reported
Federal ID:	Not reported
Certification Flag:	False
Certification Date:	Not reported
Expiration Date:	08/23/2003
Renew Flag:	False
Renewal Date:	Not reported

MAX+ROMY SERVICE STATION (Continued) **U001839390**

Total Capacity:	0
FAMT:	True
Facility Screen:	No Missing Data
Owner Screen:	Minor Data Missing
Tank Screen:	0
Dead Letter:	False
CBS Number:	Not reported
Town or City:	NEW YORK CITY
County Code:	63
Town or City:	01
Region:	2

Tank Id:	001
Tank Location:	UNDERGROUND
Tank Status:	Closed-Removed
Install Date:	19981101
Capacity (gals):	550
Product Stored:	NOS 1,2, OR 4 FUEL OIL
Tank Type:	Steel/carbon steel
Tank Internal:	Not reported
Tank External:	Not reported
Pipe Location:	Not reported
Pipe Type:	Not reported
Pipe Internal:	Not reported
Pipe External:	Not reported
Second Containment:	None
Leak Detection:	None
Overfill Prot:	Not reported
Dispenser:	Gravity
Date Tested:	Not reported
Next Test Date:	Not reported
Missing Data for Tank:	Minor Data Missing
Date Closed:	08/01/1996
Test Method:	Not reported
Deleted:	False
Updated:	True
Lat/long:	Not reported

Tank Id:	002
Tank Location:	UNDERGROUND
Tank Status:	Closed-Removed
Install Date:	Not reported
Capacity (gals):	550
Product Stored:	UNLEADED GASOLINE
Tank Type:	Steel/carbon steel
Tank Internal:	Not reported
Tank External:	Not reported
Pipe Location:	Not reported
Pipe Type:	Not reported
Pipe Internal:	Not reported
Pipe External:	Not reported
Second Containment:	None
Leak Detection:	None
Overfill Prot:	Not reported
Dispenser:	Gravity
Date Tested:	Not reported

MAX+ROMY SERVICE STATION (Continued) **U001839390**

Next Test Date:	Not reported
Missing Data for Tank:	Minor Data Missing
Date Closed:	11/01/1998
Test Method:	Not reported
Deleted:	False
Updated:	True
Lat/long:	Not reported

Tank Id:	003
Tank Location:	UNDERGROUND
Tank Status:	Closed-Removed
Install Date:	Not reported
Capacity (gals):	550
Product Stored:	UNLEADED GASOLINE
Tank Type:	Steel/carbon steel
Tank Internal:	Not reported
Tank External:	Not reported
Pipe Location:	Not reported
Pipe Type:	Not reported
Pipe Internal:	Not reported
Pipe External:	Not reported
Second Containment:	None
Leak Detection:	None
Overfill Prot:	Not reported
Dispenser:	Gravity
Date Tested:	Not reported
Next Test Date:	Not reported
Missing Data for Tank:	Minor Data Missing
Date Closed:	11/01/1998
Test Method:	Not reported
Deleted:	False
Updated:	True
Lat/long:	Not reported

Tank Id:	004
Tank Location:	UNDERGROUND
Tank Status:	Closed-Removed
Install Date:	Not reported
Capacity (gals):	550
Product Stored:	UNLEADED GASOLINE
Tank Type:	Steel/carbon steel
Tank Internal:	Not reported
Tank External:	Not reported
Pipe Location:	Not reported
Pipe Type:	Not reported
Pipe Internal:	Not reported
Pipe External:	Not reported
Second Containment:	None
Leak Detection:	None
Overfill Prot:	Not reported
Dispenser:	Gravity
Date Tested:	Not reported
Next Test Date:	Not reported
Missing Data for Tank:	Minor Data Missing
Date Closed:	11/01/1998

MAX+ROMY SERVICE STATION (Continued) **U001839390**

Test Method:	Not reported
Deleted:	False
Updated:	True
Lat/long:	Not reported

Tank Id:	005
Tank Location:	UNDERGROUND
Tank Status:	Closed-Removed
Install Date:	Not reported
Capacity (gals):	550
Product Stored:	UNLEADED GASOLINE
Tank Type:	Steel/carbon steel
Tank Internal:	Not reported
Tank External:	Not reported
Pipe Location:	Not reported
Pipe Type:	Not reported
Pipe Internal:	Not reported
Pipe External:	Not reported
Second Containment:	None
Leak Detection:	None
Overfill Prot:	Not reported
Dispenser:	Gravity
Date Tested:	Not reported
Next Test Date:	Not reported
Missing Data for Tank:	Minor Data Missing
Date Closed:	11/01/1998
Test Method:	Not reported
Deleted:	False
Updated:	True
Lat/long:	Not reported

Tank Id:	006
Tank Location:	UNDERGROUND
Tank Status:	Closed-Removed
Install Date:	Not reported
Capacity (gals):	550
Product Stored:	UNLEADED GASOLINE
Tank Type:	Steel/carbon steel
Tank Internal:	Not reported
Tank External:	Not reported
Pipe Location:	Not reported
Pipe Type:	Not reported
Pipe Internal:	Not reported
Pipe External:	Not reported
Second Containment:	None
Leak Detection:	None
Overfill Prot:	Not reported
Dispenser:	Gravity
Date Tested:	Not reported
Next Test Date:	Not reported
Missing Data for Tank:	Minor Data Missing
Date Closed:	11/01/1998
Test Method:	Not reported
Deleted:	False
Updated:	True

MAX+ROMY SERVICE STATION (Continued) **U001839390**

Lat/long: Not reported

Tank Id: 007
Tank Location: UNDERGROUND
Tank Status: Closed-Removed
Install Date: Not reported
Capacity (gals): 550
Product Stored: UNLEADED GASOLINE
Tank Type: Steel/carbon steel
Tank Internal: Not reported
Tank External: Not reported
Pipe Location: Not reported
Pipe Type: Not reported
Pipe Internal: Not reported
Pipe External: Not reported
Second Containment: None
Leak Detection: None
Overfill Prot: Not reported
Dispenser: Gravity
Date Tested: Not reported
Next Test Date: Not reported
Missing Data for Tank: Minor Data Missing
Date Closed: 11/01/1998
Test Method: Not reported
Deleted: False
Updated: True
Lat/long: Not reported

Tank Id: 008
Tank Location: UNDERGROUND
Tank Status: Closed-Removed
Install Date: Not reported
Capacity (gals): 550
Product Stored: UNLEADED GASOLINE
Tank Type: Steel/carbon steel
Tank Internal: Not reported
Tank External: Not reported
Pipe Location: Not reported
Pipe Type: Not reported
Pipe Internal: Not reported
Pipe External: Not reported
Second Containment: None
Leak Detection: None
Overfill Prot: Not reported
Dispenser: Gravity
Date Tested: Not reported
Next Test Date: Not reported
Missing Data for Tank: Minor Data Missing
Date Closed: 11/01/1998
Test Method: Not reported
Deleted: False
Updated: True
Lat/long: Not reported

MAX+ROMY SERVICE STATION (Continued) **U001839390**

Tank Id:	009
Tank Location:	UNDERGROUND
Tank Status:	Closed-Removed
Install Date:	Not reported
Capacity (gals):	550
Product Stored:	UNLEADED GASOLINE
Tank Type:	Steel/carbon steel
Tank Internal:	Not reported
Tank External:	Not reported
Pipe Location:	Not reported
Pipe Type:	Not reported
Pipe Internal:	Not reported
Pipe External:	Not reported
Second Containment:	None
Leak Detection:	None
Overfill Prot:	Not reported
Dispenser:	Gravity
Date Tested:	Not reported
Next Test Date:	Not reported
Missing Data for Tank:	Minor Data Missing
Date Closed:	11/01/1998
Test Method:	Not reported
Deleted:	False
Updated:	True
Lat/long:	Not reported

Tank Id:	010
Tank Location:	UNDERGROUND
Tank Status:	Closed-Removed
Install Date:	Not reported
Capacity (gals):	550
Product Stored:	UNLEADED GASOLINE
Tank Type:	Steel/carbon steel
Tank Internal:	Not reported
Tank External:	Not reported
Pipe Location:	Not reported
Pipe Type:	Not reported
Pipe Internal:	Not reported
Pipe External:	Not reported
Second Containment:	None
Leak Detection:	None
Overfill Prot:	Not reported
Dispenser:	Gravity
Date Tested:	Not reported
Next Test Date:	Not reported
Missing Data for Tank:	Minor Data Missing
Date Closed:	11/01/1998
Test Method:	Not reported
Deleted:	False
Updated:	True
Lat/long:	Not reported

Tank Id:	011
Tank Location:	UNDERGROUND
Tank Status:	Closed-Removed

MAX+ROMY SERVICE STATION (Continued) **U001839390**

Install Date:	Not reported
Capacity (gals):	550
Product Stored:	UNLEADED GASOLINE
Tank Type:	Steel/carbon steel
Tank Internal:	Not reported
Tank External:	Not reported
Pipe Location:	Not reported
Pipe Type:	Not reported
Pipe Internal:	Not reported
Pipe External:	Not reported
Second Containment:	Not reported
Leak Detection:	Not reported
Overfill Prot:	Not reported
Dispenser:	Not reported
Date Tested:	Not reported
Next Test Date:	Not reported
Missing Data for Tank:	Minor Data Missing
Date Closed:	11/01/1998
Test Method:	Not reported
Deleted:	False
Updated:	True
Lat/long:	Not reported

Tank Id:	012
Tank Location:	UNDERGROUND
Tank Status:	Closed-Removed
Install Date:	Not reported
Capacity (gals):	550
Product Stored:	UNLEADED GASOLINE
Tank Type:	Steel/carbon steel
Tank Internal:	Not reported
Tank External:	Not reported
Pipe Location:	Not reported
Pipe Type:	Not reported
Pipe Internal:	Not reported
Pipe External:	Not reported
Second Containment:	Not reported
Leak Detection:	Not reported
Overfill Prot:	Not reported
Dispenser:	Not reported
Date Tested:	Not reported
Next Test Date:	Not reported
Missing Data for Tank:	Minor Data Missing
Date Closed:	11/01/1998
Test Method:	Not reported
Deleted:	False
Updated:	True
Lat/long:	Not reported

AO172 **MAX & ROMY GAS STATION** **LTANKS** **S103558758**
North **131-09 HILLSIDE AV** **HIST LTANKS** **N/A**
1/4-1/2 **RICHMOND HILL, NY**
1648 ft.

Site 7 of 10 in cluster AO

Relative:
Higher

Actual:
68 ft.

LTANKS:

Site ID:	291697
Spill Date:	12/10/98
Facility Addr2:	Not reported
Facility ID:	9811412
Program Number:	9811412
SWIS:	4101
Region of Spill:	2
Investigator:	WXSUN
Referred To:	ACRIS SEARCH OR NEED SITE VISIT
Reported to Dept:	12/10/98
CID:	297
Spill Cause:	Tank Overfill
Water Affected:	Not reported
Spill Source:	Gasoline Station
Spill Notifier:	Other
Cleanup Ceased:	/ /
Cleanup Meets Standard:	False
Last Inspection:	/ /
Recommended Penalty:	Penalty Not Recommended
UST Involvement:	True
Spill Class:	Known release that creates potential for fire or hazard. DEC Response. Willing Responsible Party. Corrective action taken.
Spill Closed Dt:	/ /
Remediation Phase:	1
Date Entered In Computer:	12/10/98
Spill Record Last Update:	09/11/07
Spille Namer:	MURALI SAGAR
Spiller Company:	MAX & ROMY GAS STATION
Spiller Phone:	(718) 331-5003
Spiller Extention:	Not reported
Spiller Address:	131-09 HILLSIDE AV
Spiller City,St,Zip:	RICHMOND HILL, NY
Spiller County:	001
Spiller Contact:	MURALI SAGAR
Spiller Phone:	(718) 331-5003
Spiller Extention:	Not reported
DEC Region:	2
Program Number:	9811412
DER Facility ID:	249816
Site ID:	291697
Operable Unit ID:	1068805
Operable Unit:	01
Material ID:	311712
Material Code:	0009
Material Name:	Gasoline
Case No.:	Not reported
Material FA:	Petroleum
Quantity:	0.00
Units:	Gallons
Recovered:	0.00
Resource Affected:	Soil
Oxygenate:	False

MAX & ROMY GAS STATION (Continued) **S103558758**

Site ID:	Not reported
Spill Tank Test:	Not reported
Tank Number:	Not reported
Tank Size:	Not reported
Test Method:	Not reported
Leak Rate:	Not reported
Gross Fail:	Not reported
Modified By:	Not reported
Last Modified:	Not reported
Test Method:	Not reported
DEC Memo:	Start DECRemark - 9811412 Prior to Sept, 2004 data translation this spill Lead DEC Field was "VOUGHT" SEE 9313203 TRANSFERRED FROM TIBBE TO VOUGHT. 04/12/04 Transferred from Tang to Sun. (JS/MS) 12/18/06 Sun sent letter certified mail toMaxamillian Fried (Max and Romy Gas Station 131-0 Hillside Ave, Queens) at 13111 Kew Gardens Rd, Jamaica, on 12/14/06 requiring that the following be submitted to the NYSDEC by 1/14/07: 1. Tank closure assessment report. 2. Locations of tank and/or line test failure. 3. Subsurface investigation report, including current and historical soil and groundwater analysis. 4. Surrounding property sketch: A surrounding property sketch including property layout and usage must be submitted to NYSDEC. North arrow and scale must also be included on the site plan. If no tank closure report was prepared or no subsurface investigation was conducted before, the Department requires the following be performed and submitted: 1. Submission of a TankClosure & Site Assessment Including Soil and Groundwater Investigation Results. (JS/MS) 6/14/07: Sun sent above letter certified mail to Maxamillian Fried to site location at 131-0 Hillside Ave, Queens on 6/14/07 requiring that the following besubmitted to the NYSDEC by 7/20/07 as original letter was returned to DEC as unclaimed. (JS/MS) 8/1/07: 2nd letter was also returned - DEC staff to perform site visit. (JS/MS) 8/20/07: See Acris. (JS/MS) END DECRemark - 9811412
Remarks:	Start CallerRemark - 9811412 CALLERS COMPANY REMOVING THE TANKS AND FOUND CONTAMINATED SOIL BETWEEN THE TOP CEMENTA SLAB AND THE TOP OF THE TANK PROBABLY FROM OVERFILLS THROUGHOUT THE YEARS / SAMPLES TAKEN AND WAITING FOR RESULTS END CallerRemark -9811412

HIST LTANKS:

Region of Spill:	2
Spill Number:	9811412
Investigator:	TIBBE
Caller Name:	Not reported
Caller Agency:	Not reported
Caller Phone:	Not reported
Caller Extension:	Not reported
Notifier Name:	Not reported
Notifier Agency:	Not reported
Notifier Phone:	Not reported
Notifier Extension:	Not reported
Spill Date:	12/10/1998
Spill Time:	13:00
Reported to Department Date:	12/10/98
Reported to Department Time:	13:20
SWIS:	63
Spiller Contact:	MURALI SAGAR
Spiller Phone:	(718) 331-5003
Spiller Extention:	Not reported
Spiller Name:	MAX & ROMY GAS STATION
Spiller Address:	131-09 HILLSIDE AV

MAX & ROMY GAS STATION (Continued) **S103558758**

Spiller City,St,Zip:	RICHMOND HILL, NY
Facility Contact:	MURALI SAGAR
Facility Phone:	(718) 331-5003
Facility Extention:	Not reported
Spill Cause:	Tank Overfill
Resource Affectd:	On Land
Water Affected:	Not reported
Spill Source:	Gas Station
Spill Notifier:	Other
PBS Number:	Not reported
Cleanup Ceased:	/ /
Cleanup Meets Standard:	False
Last Inspection:	/ /
Recommended Penalty:	Penalty Not Recommended
Spiller Cleanup Date:	/ /
Enforcement Date:	/ /
Investigation Complete:	/ /
UST Involvement:	True
Spill Class:	Known release that creates potential for fire or hazard. DEC Response. Willing Responsible Party. Corrective action taken.
Spill Closed Dt:	/ /
Date Region Sent Summary to Central Office:	/ /
Corrective Action Plan Submitted:	/ /
Date Spill Entered In Computer Data File:	12/10/98
Time Spill Entered In Computer Data File:	Not reported
Spill Record Last Update:	01/08/99
Is Updated:	False
PBS Number:	Not reported
Tank Number:	Not reported
Tank Size:	Not reported
Test Method:	Not reported
Leak Rate Failed Tank:	Not reported
Gross Leak Rate:	Not reported
Material Class Type:	Petroleum
Quantity Spilled:	0
Unkonwn Quantity Spilled:	True
Units:	Gallons
Quantity Recovered:	0
Unkonwn Quantity Recovered:	False
Material:	GASOLINE
Class Type:	GASOLINE
Times Material Entry In File:	21329
CAS Number:	Not reported
Last Date:	19940929
DEC Remarks:	Not reported
Spill Cause:	CALLERS COMPANY REMOVING THE TANKS AND FOUND CONTAMINATED SOIL BETWEEN THE TOP CEMENTA SLAB AND THE TOP OF THE TANK PROBABLY FROM OVERFILLS THROUGHOUT THE YEARS / SAMPLES TAKEN AND WAITING FOR RESULTS

AO173 **SERVICE STATION** **RCRA-SQG** **1000432434**
North **131-09 HILLSIDE AVE** **FINDS** **NYD000698498**
1/4-1/2 **RICHMOND HILL, NY 11418**
1648 ft.

Site 8 of 10 in cluster AO

Relative:
Higher

RCRAInfo:
Owner: FRIED MAXIMILIAN
(212) 555-1212
EPA ID: NYD000698498
Contact: Not reported
Classification: Small Quantity Generator
TSDF Activities: Not reported
Violation Status: No violations found

Actual:
68 ft.

FINDS:
Other Pertinent Environmental Activity Identified at Site

RCRAInfo is a national information system that supports the Resource Conservation and Recovery Act (RCRA) program through the tracking of events and activities related to facilities that generate, transport, and treat, store, or dispose of hazardous waste. RCRAInfo allows RCRA program staff to track the notification, permit, compliance, and corrective action activities required under RCRA.

AO174 **DECCA AUTO GLASS INC** **UST** **U000410102**
North **131-17 HILLSIDE AVE** **HIST UST** **N/A**
1/4-1/2 **RICHMOND HILL, NY 11418**
1650 ft.

Site 9 of 10 in cluster AO

Relative:
Higher

UST:

Actual:
68 ft.

UST:

Facility Id:	2-454990
Region:	STATE
Expiration Date:	01/18/94
Renewal Date:	/ /
Total Capacity:	0
Facility Type:	Not reported
Mailing Company:	S.B. ASSOCIATES
Mailing Title:	Not reported
Mailing Contact:	Not reported
Mailing Address:	131-17 HILLSIDE AVENUE
Mailing Address 2:	Not reported
Mailing City:	RICHMOND HILL
Mailing State:	NY
Mailing Zip Code:	11418
Mailing Phone No:	(718) 526-2266
Mailing Email:	Not reported
Owner Title:	Not reported
Owner Name:	Not reported
Owner Address:	131-17 HILLSIDE AVENUE
Owner Address 2:	Not reported
Owner State:	NY
Owner Zip Code:	11418
Owner Phone:	(718) 526-2266

DECCA AUTO GLASS INC (Continued) **U000410102**

Owner Company:	S.B. ASSOCIATES
Emergency Contact:	FRANK SPANO
Emergency Phone:	(718) 359-2766
Operator:	DECCA AUTO GLASS INC
Operator Phone:	(718) 526-2266
Owner City:	RICHMOND HILL
Owner Sub Type:	Not reported
UTM X:	599567.23636
UTM Y:	4506544.25327
Site Type Name:	Unknown
Site Type Status:	Unregulated
Comments:	Not reported
Program Type:	PBS
Tank Number:	001
Tank Location Name:	Underground
Tank Status:	Closed - Removed
Tank Model:	Not reported
Pipe Model:	Not reported
Active Status:	Inactive
Install Date:	06/01/70
Capacity Gallons:	550
Material Name:	Gasoline
Percentage:	100.00
Tank Type Name:	Steel/Carbon Steel/Iron
Tank Internal Protection:	None
Tank Internal Protection 1:	None
Tank Internal Protection 2:	Not reported
Pipe Location Name:	No Piping
Pipe Type Name:	Steel/Carbon Steel/Iron
Pipe External Protection 1:	None
Pipe External Protection 2:	Not reported
Tank Secondary Containment 1:	Vault (w/o access)
Tank Secondary Containment 2:	Not reported
Pipe Secondary Containment:	Not reported
Tank Leak Detection 1:	Other
Tank Leak Detection 2:	Not reported
Pipe Leak Detection 1:	Not reported
Pipe Leak Detection 2:	Not reported
Type Of Overfill Prevention 1:	None
Type Of Overfill Prevention 2:	Not reported
Dispenser Method:	Suction
Spill Prevention:	Not reported
Tightness Test Method:	Testing Not Required
Date Tested:	/ /
Next Test Date:	/ /
Date Tank Closed:	07/01/93
Tank Number:	002
Tank Location Name:	Underground
Tank Status:	Closed - Removed
Tank Model:	Not reported
Pipe Model:	Not reported
Active Status:	Inactive
Install Date:	06/01/70

DECCA AUTO GLASS INC (Continued) **U000410102**

Capacity Gallons:	550
Material Name:	Gasoline
Percentage:	100.00
Tank Type Name:	Steel/Carbon Steel/Iron
Tank Internal Protection:	None
Tank Internal Protection 1:	None
Tank Internal Protection 2:	Not reported
Pipe Location Name:	No Piping
Pipe Type Name:	Steel/Carbon Steel/Iron
Pipe External Protection 1:	None
Pipe External Protection 2:	Not reported
Tank Secondary Containment 1:	Vault (w/o access)
Tank Secondary Containment 2:	Not reported
Pipe Secondary Containment:	Not reported
Tank Leak Detection 1:	Other
Tank Leak Detection 2:	Not reported
Pipe Leak Detection 1:	Not reported
Pipe Leak Detection 2:	Not reported
Type Of Overfill Prevention 1:	None
Type Of Overfill Prevention 2:	Not reported
Dispenser Method:	Suction
Spill Prevention:	Not reported
Tightness Test Method:	Testing Not Required
Date Tested:	/ /
Next Test Date:	/ /
Date Tank Closed:	07/01/93

Tank Number:	003
Tank Location Name:	Underground
Tank Status:	Closed - Removed
Tank Model:	Not reported
Pipe Model:	Not reported
Active Status:	Inactive
Install Date:	06/01/70
Capacity Gallons:	550
Material Name:	Gasoline
Percentage:	100.00
Tank Type Name:	Steel/Carbon Steel/Iron
Tank Internal Protection:	None
Tank Internal Protection 1:	None
Tank Internal Protection 2:	Not reported
Pipe Location Name:	No Piping
Pipe Type Name:	Steel/Carbon Steel/Iron
Pipe External Protection 1:	None
Pipe External Protection 2:	Not reported
Tank Secondary Containment 1:	Vault (w/o access)
Tank Secondary Containment 2:	Not reported
Pipe Secondary Containment:	Not reported
Tank Leak Detection 1:	Other
Tank Leak Detection 2:	Not reported
Pipe Leak Detection 1:	Not reported
Pipe Leak Detection 2:	Not reported
Type Of Overfill Prevention 1:	None
Type Of Overfill Prevention 2:	Not reported
Dispenser Method:	Suction
Spill Prevention:	Not reported

DECCA AUTO GLASS INC (Continued) **U000410102**

Tightness Test Method:	Testing Not Required
Date Tested:	/ /
Next Test Date:	/ /
Date Tank Closed:	07/01/93

Tank Number:	004
Tank Location Name:	Underground
Tank Status:	Closed - Removed
Tank Model:	Not reported
Pipe Model:	Not reported
Active Status:	Inactive
Install Date:	06/01/70
Capacity Gallons:	550
Material Name:	Gasoline
Percentage:	100.00
Tank Type Name:	Steel/Carbon Steel/Iron
Tank Internal Protection:	None
Tank Internal Protection 1:	None
Tank Internal Protection 2:	Not reported
Pipe Location Name:	No Piping
Pipe Type Name:	Steel/Carbon Steel/Iron
Pipe External Protection 1:	None
Pipe External Protection 2:	Not reported
Tank Secondary Containment 1:	Vault (w/o access)
Tank Secondary Containment 2:	Not reported
Pipe Secondary Containment:	Not reported
Tank Leak Detection 1:	Other
Tank Leak Detection 2:	Not reported
Pipe Leak Detection 1:	Not reported
Pipe Leak Detection 2:	Not reported
Type Of Overfill Prevention 1:	None
Type Of Overfill Prevention 2:	Not reported
Dispenser Method:	Suction
Spill Prevention:	Not reported
Tightness Test Method:	Testing Not Required
Date Tested:	/ /
Next Test Date:	/ /
Date Tank Closed:	07/01/93

Tank Number:	005
Tank Location Name:	Underground
Tank Status:	Closed - Removed
Tank Model:	Not reported
Pipe Model:	Not reported
Active Status:	Inactive
Install Date:	06/01/70
Capacity Gallons:	550
Material Name:	Gasoline
Percentage:	100.00
Tank Type Name:	Steel/Carbon Steel/Iron
Tank Internal Protection:	None
Tank Internal Protection 1:	None
Tank Internal Protection 2:	Not reported
Pipe Location Name:	No Piping
Pipe Type Name:	Steel/Carbon Steel/Iron

DECCA AUTO GLASS INC (Continued) **U000410102**

Pipe External Protection 1:	None
Pipe External Protection 2:	Not reported
Tank Secondary Containment 1:	Vault (w/o access)
Tank Secondary Containment 2:	Not reported
Pipe Secondary Containment:	Not reported
Tank Leak Detection 1:	Other
Tank Leak Detection 2:	Not reported
Pipe Leak Detection 1:	Not reported
Pipe Leak Detection 2:	Not reported
Type Of Overfill Prevention 1:	None
Type Of Overfill Prevention 2:	Not reported
Dispenser Method:	Suction
Spill Prevention:	Not reported
Tightness Test Method:	Testing Not Required
Date Tested:	/ /
Next Test Date:	/ /
Date Tank Closed:	07/01/93

Tank Number:	006
Tank Location Name:	Underground
Tank Status:	Closed - Removed
Tank Model:	Not reported
Pipe Model:	Not reported
Active Status:	Inactive
Install Date:	06/01/70
Capacity Gallons:	550
Material Name:	Gasoline
Percentage:	100.00
Tank Type Name:	Steel/Carbon Steel/Iron
Tank Internal Protection:	None
Tank Internal Protection 1:	None
Tank Internal Protection 2:	Not reported
Pipe Location Name:	No Piping
Pipe Type Name:	Steel/Carbon Steel/Iron
Pipe External Protection 1:	None
Pipe External Protection 2:	Not reported
Tank Secondary Containment 1:	Vault (w/o access)
Tank Secondary Containment 2:	Not reported
Pipe Secondary Containment:	Not reported
Tank Leak Detection 1:	Other
Tank Leak Detection 2:	Not reported
Pipe Leak Detection 1:	Not reported
Pipe Leak Detection 2:	Not reported
Type Of Overfill Prevention 1:	None
Type Of Overfill Prevention 2:	Not reported
Dispenser Method:	Suction
Spill Prevention:	Not reported
Tightness Test Method:	Testing Not Required
Date Tested:	/ /
Next Test Date:	/ /
Date Tank Closed:	07/01/93

Tank Number:	007
Tank Location Name:	Underground
Tank Status:	Closed - Removed

DECCA AUTO GLASS INC (Continued) **U000410102**

Tank Model:	Not reported
Pipe Model:	Not reported
Active Status:	Inactive
Install Date:	06/01/70
Capacity Gallons:	550
Material Name:	Gasoline
Percentage:	100.00
Tank Type Name:	Steel/Carbon Steel/Iron
Tank Internal Protection:	None
Tank Internal Protection 1:	None
Tank Internal Protection 2:	Not reported
Pipe Location Name:	No Piping
Pipe Type Name:	Steel/Carbon Steel/Iron
Pipe External Protection 1:	None
Pipe External Protection 2:	Not reported
Tank Secondary Containment 1:	Vault (w/o access)
Tank Secondary Containment 2:	Not reported
Pipe Secondary Containment:	Not reported
Tank Leak Detection 1:	Other
Tank Leak Detection 2:	Not reported
Pipe Leak Detection 1:	Not reported
Pipe Leak Detection 2:	Not reported
Type Of Overfill Prevention 1:	None
Type Of Overfill Prevention 2:	Not reported
Dispenser Method:	Suction
Spill Prevention:	Not reported
Tightness Test Method:	Testing Not Required
Date Tested:	/ /
Next Test Date:	/ /
Date Tank Closed:	07/01/93

Tank Number:	008
Tank Location Name:	Underground
Tank Status:	Closed - Removed
Tank Model:	Not reported
Pipe Model:	Not reported
Active Status:	Inactive
Install Date:	06/01/70
Capacity Gallons:	550
Material Name:	Gasoline
Percentage:	100.00
Tank Type Name:	Steel/Carbon Steel/Iron
Tank Internal Protection:	None
Tank Internal Protection 1:	None
Tank Internal Protection 2:	Not reported
Pipe Location Name:	No Piping
Pipe Type Name:	Steel/Carbon Steel/Iron
Pipe External Protection 1:	None
Pipe External Protection 2:	Not reported
Tank Secondary Containment 1:	Vault (w/o access)
Tank Secondary Containment 2:	Not reported
Pipe Secondary Containment:	Not reported
Tank Leak Detection 1:	Other
Tank Leak Detection 2:	Not reported
Pipe Leak Detection 1:	Not reported
Pipe Leak Detection 2:	Not reported

DECCA AUTO GLASS INC (Continued) **U000410102**

Type Of Overfill Prevention 1:	None
Type Of Overfill Prevention 2:	Not reported
Dispenser Method:	Suction
Spill Prevention:	Not reported
Tightness Test Method:	Testing Not Required
Date Tested:	/ /
Next Test Date:	/ /
Date Tank Closed:	07/01/93

Tank Number:	009
Tank Location Name:	Underground
Tank Status:	Closed - Removed
Tank Model:	Not reported
Pipe Model:	Not reported
Active Status:	Inactive
Install Date:	06/01/70
Capacity Gallons:	550
Material Name:	Gasoline
Percentage:	100.00
Tank Type Name:	Steel/Carbon Steel/Iron
Tank Internal Protection:	None
Tank Internal Protection 1:	None
Tank Internal Protection 2:	Not reported
Pipe Location Name:	No Piping
Pipe Type Name:	Steel/Carbon Steel/Iron
Pipe External Protection 1:	None
Pipe External Protection 2:	Not reported
Tank Secondary Containment 1:	Vault (w/o access)
Tank Secondary Containment 2:	Not reported
Pipe Secondary Containment:	Not reported
Tank Leak Detection 1:	Other
Tank Leak Detection 2:	Not reported
Pipe Leak Detection 1:	Not reported
Pipe Leak Detection 2:	Not reported
Type Of Overfill Prevention 1:	None
Type Of Overfill Prevention 2:	Not reported
Dispenser Method:	Suction
Spill Prevention:	Not reported
Tightness Test Method:	Testing Not Required
Date Tested:	/ /
Next Test Date:	/ /
Date Tank Closed:	07/01/93

Tank Number:	010
Tank Location Name:	Underground
Tank Status:	Closed - Removed
Tank Model:	Not reported
Pipe Model:	Not reported
Active Status:	Inactive
Install Date:	06/01/70
Capacity Gallons:	550
Material Name:	#2 Fuel Oil
Percentage:	100.00
Tank Type Name:	Steel/Carbon Steel/Iron
Tank Internal Protection:	None

DECCA AUTO GLASS INC (Continued) **U000410102**

Tank Internal Protection 1:	None
Tank Internal Protection 2:	Not reported
Pipe Location Name:	No Piping
Pipe Type Name:	Steel/Carbon Steel/Iron
Pipe External Protection 1:	None
Pipe External Protection 2:	Not reported
Tank Secondary Containment 1:	Vault (w/o access)
Tank Secondary Containment 2:	Not reported
Pipe Secondary Containment:	Not reported
Tank Leak Detection 1:	Other
Tank Leak Detection 2:	Not reported
Pipe Leak Detection 1:	Not reported
Pipe Leak Detection 2:	Not reported
Type Of Overfill Prevention 1:	None
Type Of Overfill Prevention 2:	Not reported
Dispenser Method:	Suction
Spill Prevention:	Not reported
Tightness Test Method:	Testing Not Required
Date Tested:	/ /
Next Test Date:	/ /
Date Tank Closed:	07/01/93

Tank Number:	011
Tank Location Name:	Underground
Tank Status:	Closed - Removed
Tank Model:	Not reported
Pipe Model:	Not reported
Active Status:	Inactive
Install Date:	06/01/70
Capacity Gallons:	550
Material Name:	Other
Percentage:	100.00
Tank Type Name:	Steel/Carbon Steel/Iron
Tank Internal Protection:	None
Tank Internal Protection 1:	None
Tank Internal Protection 2:	Not reported
Pipe Location Name:	No Piping
Pipe Type Name:	Steel/Carbon Steel/Iron
Pipe External Protection 1:	None
Pipe External Protection 2:	Not reported
Tank Secondary Containment 1:	Vault (w/o access)
Tank Secondary Containment 2:	Not reported
Pipe Secondary Containment:	Not reported
Tank Leak Detection 1:	Other
Tank Leak Detection 2:	Not reported
Pipe Leak Detection 1:	Not reported
Pipe Leak Detection 2:	Not reported
Type Of Overfill Prevention 1:	None
Type Of Overfill Prevention 2:	Not reported
Dispenser Method:	Suction
Spill Prevention:	Not reported
Tightness Test Method:	Testing Not Required
Date Tested:	/ /
Next Test Date:	/ /
Date Tank Closed:	07/01/93

DECCA AUTO GLASS INC (Continued) **U000410102**

HIST UST:

PBS Number:	2-454990
SPDES Number:	Not reported
Emergency Contact:	FRANK SPANO
Emergency Telephone:	(718) 359-2766
Operator:	DECCA AUTO GLASS INC
Operator Telephone:	(718) 526-2266
Owner Name:	S.B. ASSOCIATES
Owner Address:	131-17 HILLSIDE AVENUE
Owner City,St,Zip:	RICHMOND HILL, NY 11418
Owner Telephone:	(718) 526-2266
Owner Type:	Not reported
Owner Subtype:	Not reported
Mailing Name:	S.B. ASSOCIATES
Mailing Address:	131-17 HILLSIDE AVENUE
Mailing Address 2:	Not reported
Mailing City,St,Zip:	RICHMOND HILL, NY 11418
Mailing Contact:	Not reported
Mailing Telephone:	(718) 526-2266
Owner Mark:	Second Owner
Facility Status:	2 - Unregulated by PBS (the total capacity is less than 1,101 gallons) and Subpart 360-14.
Facility Addr2:	131017 HILLSIDE AVE
SWIS ID:	6301
Old PBS Number:	317373
Facility Type:	Not reported
Inspected Date:	Not reported
Inspector:	Not reported
Inspection Result:	Not reported
Federal ID:	Not reported
Certification Flag:	False
Certification Date:	01/18/1989
Expiration Date:	01/18/1994
Renew Flag:	False
Renewal Date:	Not reported
Total Capacity:	0
FAMT:	True
Facility Screen:	Minor Data Missing
Owner Screen:	Minor Data Missing
Tank Screen:	0
Dead Letter:	False
CBS Number:	Not reported
Town or City:	NEW YORK CITY
County Code:	63
Town or City:	01
Region:	2

Tank Id:	001
Tank Location:	UNDERGROUND
Tank Status:	Closed-Removed
Install Date:	19700601
Capacity (gals):	550
Product Stored:	UNLEADED GASOLINE
Tank Type:	Steel/carbon steel
Tank Internal:	Not reported
Tank External:	Not reported
Pipe Location:	Not reported

DECCA AUTO GLASS INC (Continued) **U000410102**

Pipe Type:	STEEL/IRON
Pipe Internal:	Not reported
Pipe External:	Not reported
Second Containment:	Diking
Leak Detection:	Other
Overfill Prot:	Not reported
Dispenser:	Suction
Date Tested:	Not reported
Next Test Date:	Not reported
Missing Data for Tank:	Minor Data Missing
Date Closed:	07/01/1993
Test Method:	Not reported
Deleted:	False
Updated:	True
Lat/long:	Not reported

Tank Id:	002
Tank Location:	UNDERGROUND
Tank Status:	Closed-Removed
Install Date:	19700601
Capacity (gals):	550
Product Stored:	UNLEADED GASOLINE
Tank Type:	Steel/carbon steel
Tank Internal:	Not reported
Tank External:	Not reported
Pipe Location:	Not reported
Pipe Type:	STEEL/IRON
Pipe Internal:	Not reported
Pipe External:	Not reported
Second Containment:	Diking
Leak Detection:	Other
Overfill Prot:	Not reported
Dispenser:	Suction
Date Tested:	Not reported
Next Test Date:	Not reported
Missing Data for Tank:	Minor Data Missing
Date Closed:	07/01/1993
Test Method:	Not reported
Deleted:	False
Updated:	True
Lat/long:	Not reported

Tank Id:	003
Tank Location:	UNDERGROUND
Tank Status:	Closed-Removed
Install Date:	19700601
Capacity (gals):	550
Product Stored:	UNLEADED GASOLINE
Tank Type:	Steel/carbon steel
Tank Internal:	Not reported
Tank External:	Not reported
Pipe Location:	Not reported
Pipe Type:	STEEL/IRON
Pipe Internal:	Not reported
Pipe External:	Not reported

DECCA AUTO GLASS INC (Continued) **U000410102**

Second Containment:	Diking
Leak Detection:	Other
Overfill Prot:	Not reported
Dispenser:	Suction
Date Tested:	Not reported
Next Test Date:	Not reported
Missing Data for Tank:	Minor Data Missing
Date Closed:	07/01/1993
Test Method:	Not reported
Deleted:	False
Updated:	True
Lat/long:	Not reported

Tank Id:	004
Tank Location:	UNDERGROUND
Tank Status:	Closed-Removed
Install Date:	19700601
Capacity (gals):	550
Product Stored:	UNLEADED GASOLINE
Tank Type:	Steel/carbon steel
Tank Internal:	Not reported
Tank External:	Not reported
Pipe Location:	Not reported
Pipe Type:	STEEL/IRON
Pipe Internal:	Not reported
Pipe External:	Not reported
Second Containment:	Diking
Leak Detection:	Other
Overfill Prot:	Not reported
Dispenser:	Suction
Date Tested:	Not reported
Next Test Date:	Not reported
Missing Data for Tank:	Minor Data Missing
Date Closed:	07/01/1993
Test Method:	Not reported
Deleted:	False
Updated:	True
Lat/long:	Not reported

Tank Id:	005
Tank Location:	UNDERGROUND
Tank Status:	Closed-Removed
Install Date:	19700601
Capacity (gals):	550
Product Stored:	UNLEADED GASOLINE
Tank Type:	Steel/carbon steel
Tank Internal:	Not reported
Tank External:	Not reported
Pipe Location:	Not reported
Pipe Type:	STEEL/IRON
Pipe Internal:	Not reported
Pipe External:	Not reported
Second Containment:	Diking
Leak Detection:	Other
Overfill Prot:	Not reported

DECCA AUTO GLASS INC (Continued) **U000410102**

Dispenser:	Suction
Date Tested:	Not reported
Next Test Date:	Not reported
Missing Data for Tank:	Minor Data Missing
Date Closed:	07/01/1993
Test Method:	Not reported
Deleted:	False
Updated:	True
Lat/long:	Not reported

Tank Id:	006
Tank Location:	UNDERGROUND
Tank Status:	Closed-Removed
Install Date:	19700601
Capacity (gals):	550
Product Stored:	UNLEADED GASOLINE
Tank Type:	Steel/carbon steel
Tank Internal:	Not reported
Tank External:	Not reported
Pipe Location:	Not reported
Pipe Type:	STEEL/IRON
Pipe Internal:	Not reported
Pipe External:	Not reported
Second Containment:	Diking
Leak Detection:	Other
Overfill Prot:	Not reported
Dispenser:	Suction
Date Tested:	Not reported
Next Test Date:	Not reported
Missing Data for Tank:	Minor Data Missing
Date Closed:	07/01/1993
Test Method:	Not reported
Deleted:	False
Updated:	True
Lat/long:	Not reported

Tank Id:	007
Tank Location:	UNDERGROUND
Tank Status:	Closed-Removed
Install Date:	19700601
Capacity (gals):	550
Product Stored:	UNLEADED GASOLINE
Tank Type:	Steel/carbon steel
Tank Internal:	Not reported
Tank External:	Not reported
Pipe Location:	Not reported
Pipe Type:	STEEL/IRON
Pipe Internal:	Not reported
Pipe External:	Not reported
Second Containment:	Diking
Leak Detection:	Other
Overfill Prot:	Not reported
Dispenser:	Suction
Date Tested:	Not reported
Next Test Date:	Not reported

DECCA AUTO GLASS INC (Continued) **U000410102**

Missing Data for Tank:	Minor Data Missing
Date Closed:	07/01/1993
Test Method:	Not reported
Deleted:	False
Updated:	True
Lat/long:	Not reported

Tank Id:	008
Tank Location:	UNDERGROUND
Tank Status:	Closed-Removed
Install Date:	19700601
Capacity (gals):	550
Product Stored:	LEADED GASOLINE
Tank Type:	Steel/carbon steel
Tank Internal:	Not reported
Tank External:	Not reported
Pipe Location:	Not reported
Pipe Type:	STEEL/IRON
Pipe Internal:	Not reported
Pipe External:	Not reported
Second Containment:	Diking
Leak Detection:	Other
Overfill Prot:	Not reported
Dispenser:	Suction
Date Tested:	Not reported
Next Test Date:	Not reported
Missing Data for Tank:	Minor Data Missing
Date Closed:	07/01/1993
Test Method:	Not reported
Deleted:	False
Updated:	True
Lat/long:	Not reported

Tank Id:	009
Tank Location:	UNDERGROUND
Tank Status:	Closed-Removed
Install Date:	19700601
Capacity (gals):	550
Product Stored:	LEADED GASOLINE
Tank Type:	Steel/carbon steel
Tank Internal:	Not reported
Tank External:	Not reported
Pipe Location:	Not reported
Pipe Type:	STEEL/IRON
Pipe Internal:	Not reported
Pipe External:	Not reported
Second Containment:	Diking
Leak Detection:	Other
Overfill Prot:	Not reported
Dispenser:	Suction
Date Tested:	Not reported
Next Test Date:	Not reported
Missing Data for Tank:	Minor Data Missing
Date Closed:	07/01/1993
Test Method:	Not reported

DECCA AUTO GLASS INC (Continued) **U000410102**

Deleted:	False
Updated:	True
Lat/long:	Not reported

Tank Id:	010
Tank Location:	UNDERGROUND
Tank Status:	Closed-Removed
Install Date:	19700601
Capacity (gals):	550
Product Stored:	NOS 1,2, OR 4 FUEL OIL
Tank Type:	Steel/carbon steel
Tank Internal:	Not reported
Tank External:	Not reported
Pipe Location:	Not reported
Pipe Type:	STEEL/IRON
Pipe Internal:	Not reported
Pipe External:	Not reported
Second Containment:	Diking
Leak Detection:	Other
Overfill Prot:	Not reported
Dispenser:	Suction
Date Tested:	Not reported
Next Test Date:	Not reported
Missing Data for Tank:	Minor Data Missing
Date Closed:	07/01/1993
Test Method:	Not reported
Deleted:	False
Updated:	True
Lat/long:	Not reported

Tank Id:	011
Tank Location:	UNDERGROUND
Tank Status:	Closed-Removed
Install Date:	19700601
Capacity (gals):	550
Product Stored:	UNKNOWN
Tank Type:	Steel/carbon steel
Tank Internal:	Not reported
Tank External:	Not reported
Pipe Location:	Not reported
Pipe Type:	STEEL/IRON
Pipe Internal:	Not reported
Pipe External:	Not reported
Second Containment:	Diking
Leak Detection:	Other
Overfill Prot:	Not reported
Dispenser:	Suction
Date Tested:	Not reported
Next Test Date:	Not reported
Missing Data for Tank:	Minor Data Missing
Date Closed:	07/01/1993
Test Method:	Not reported
Deleted:	False
Updated:	True
Lat/long:	Not reported

AI175
NW
1/4-1/2
1653 ft.

Relative:
Higher

Actual:
67 ft.

86-10 124TH ST
86-10 124TH ST
RICHMONDHILL, NY

Site 3 of 3 in cluster AI

NY Spills **S104501155**
NY Hist Spills **N/A**

NY Spills:

Site ID:	211206
Facility Addr2:	Not reported
Facility ID:	9513228
Spill Number:	9513228
Facility Type:	ER
SWIS:	4101
Region of Spill:	2
Investigator:	KSTANG
Referred To:	Not reported
Spill Date:	01/22/96
Reported to Dept:	01/22/96
CID:	06
Spill Cause:	Equipment Failure
Water Affected:	Not reported
Spill Source:	Private Dwelling
Spill Notifier:	Other
Cleanup Ceased:	/ /
Cleanup Meets Std:	False
Last Inspection:	/ /
Recommended Penalty:	Penalty Not Recommended
UST Trust:	False
Spill Class:	Known release with minimal potential for fire or hazard. DEC Response. Willing Responsible Party. Corrective action taken.
Spill Closed Dt:	01/22/96
Remediation Phase:	0
Date Entered In Computer:	01/22/96
Spill Record Last Update:	02/02/96
Spiller Name:	Not reported
Spiller Company:	Not reported
Spiller Address:	Not reported
Spiller City,St,Zip:	***Update***, ZZ
Spiller Company:	001
Spiller Phone:	Not reported
Contact Name:	O'RIELLY
Contact Phone:	(718) 529-2412
DEC Region:	2
Program Number:	9513228
DER Facility ID:	175068
Site ID:	211206
Operable Unit ID:	1024210
Operable Unit:	01
Material ID:	356954
Material Code:	0001
Material Name:	#2 Fuel Oil
Case No.:	Not reported
Material FA:	Petroleum
Quantity:	1.00
Units:	Gallons
Recovered:	1.00
Resource Affected:	Soil
Oxygenate:	False
DEC Memo:	Start CallerRemark - 9513228 OIL LINE LEAKED IN RESIDENCE- END CallerRemark -

86-10 124TH ST (Continued) **S104501155**

9513228
Remarks: Start DECRemark - 9513228 Prior to Sept, 2004 data translation this spill Lead DEC Field was "TANG" END DECRemark - 9513228

NY Hist Spills:

Region of Spill:	2
Spill Number:	9513228
Investigator:	TANG
Caller Name:	Not reported
Caller Agency:	Not reported
Caller Phone:	Not reported
Notifier Name:	Not reported
Notifier Agency:	Not reported
Notifier Phone:	Not reported
Spill Date/Time:	01/22/1996 10:30
Reported to Dept Date/Time:	01/22/96 12:09
SWIS:	63
Spiller Name:	Not reported
Spiller Contact:	Not reported
Spiller Phone:	Not reported
Spiller Contact:	O'RIELLY
Spiller Phone:	(718) 529-2412
Spiller Address:	Not reported
Spiller City,St,Zip:	Not reported
Spill Cause:	Equipment Failure
Reported to Dept:	On Land
Water Affected:	Not reported
Spill Source:	09
Spill Notifier:	Other
PBS Number:	Not reported
Cleanup Ceased:	/ /
Cleanup Meets Std:	False
Last Inspection:	/ /
Recommended Penalty:	Penalty Not Recommended
Spiller Cleanup Dt:	/ /
Enforcement Date:	/ /
Invstgn Complete:	/ /
UST Involvement:	False
Spill Class:	Known release with minimal potential for fire or hazard. DEC Response. Willing Responsible Party. Corrective action taken.
Spill Closed Dt:	01/22/96
Corrective Action Plan Submitted:	/ /
Date Region Sent Summary to Central Office:	/ /
Date Spill Entered In Computer Data File:	01/22/96
Date Spill Entered In Computer Data File:	Not reported
Update Date:	02/02/96
Is Updated:	False
PBS Number:	Not reported
Tank Number:	Not reported
Tank Size:	Not reported
Test Method:	Not reported
Leak Rate Failed Tank:	Not reported
Gross Leak Rate:	Not reported
Material Class Type:	Petroleum
Quantity Spilled:	1
Unkonwn Quantity Spilled:	False
Units:	Gallons

86-10 124TH ST (Continued) **S104501155**

Quantity Recovered: 1
Unkonwn Quantity Recovered: False
Material: #2 FUEL OIL
Class Type: #2 FUEL OIL
Times Material Entry In File: 24464
CAS Number: Not reported
Last Date: 19941207
DEC Remarks: Not reported
Remark: OIL LINE LEAKED IN RESIDENCE-

AG176 **MINA'S FUEL OIL CORP.** **UST** **U003740211**
North **129-01 METROPOLITAN AVENUE** **HIST UST** **N/A**
1/4-1/2 **KEW GARDENS, NY 11415**
1655 ft.

Site 6 of 7 in cluster AG

Relative: Higher

UST:

Actual: 69 ft.

UST:
Facility Id: 2-604562
Region: STATE
Expiration Date: 06/12/05
Renewal Date: / /
Total Capacity: 4000
Facility Type: Not reported
Mailing Company: MINA'S FUEL OIL CORP.
Mailing Title: Not reported
Mailing Contact: MR. FRANK MINA
Mailing Address: 129-01 METROPOLITAN AVENUE
Mailing Address 2: Not reported
Mailing City: KEW GARDENS
Mailing State: NY
Mailing Zip Code: 11415
Mailing Phone No: (718) 849-3800
Mailing Email: Not reported
Owner Title: Not reported
Owner Name: Not reported
Owner Address: 129-01 METROPOLITAN AVENUE
Owner Address 2: Not reported
Owner State: NY
Owner Zip Code: 11415
Owner Phone: (718) 849-3800
Owner Company: MINA'S FUEL OIL CORP.
Emergency Contact: FRANK MINA
Emergency Phone: (718) 849-3800
Operator: FRANK MINA
Operator Phone: (718) 849-3800
Owner City: KEW GARDENS
Owner Sub Type: Corporate or Commercial
UTM X: 599400.74610
UTM Y: 4506546.90652
Site Type Name: Trucking/Transportation/Fleet Operation
Site Type Status: Active
Comments: 6-12-00 Spill Overfill Prevention codes 2, 4 & 5. NL

Program Type: PBS

Tank Number: 001

MINA'S FUEL OIL CORP. (Continued) **U003740211**

Tank Location Name:	Underground
Tank Status:	In Service
Tank Model:	Not reported
Pipe Model:	Not reported
Active Status:	Active
Install Date:	06/01/00
Capacity Gallons:	4000
Material Name:	Diesel
Percentage:	100.00
Tank Type Name:	Fiberglass Coated Steel
Tank Internal Protection:	None
Tank Internal Protection 1:	Jacketed
Tank Internal Protection 2:	Not reported
Pipe Location Name:	Underground/On-ground
Pipe Type Name:	Fiberglass Reinforced Plastic (FRP)
Pipe External Protection 1:	Fiberglass
Pipe External Protection 2:	Not reported
Tank Secondary Containment 1:	Double-Walled (Underground)
Tank Secondary Containment 2:	Not reported
Pipe Secondary Containment:	Not reported
Tank Leak Detection 1:	Interstitial - Electronic Monitoring
Tank Leak Detection 2:	In-Tank System (ATG)
Pipe Leak Detection 1:	Not reported
Pipe Leak Detection 2:	Not reported
Type Of Overfill Prevention 1:	High Level Alarm
Type Of Overfill Prevention 2:	Product Level Gauge (A/G)
Dispenser Method:	Suction
Spill Prevention:	Not reported
Tightness Test Method:	Testing Not Required
Date Tested:	/ /
Next Test Date:	06/01/15
Date Tank Closed:	/ /

HIST UST:

PBS Number:	2-604562
SPDES Number:	Not reported
Emergency Contact:	FRANK MINA
Emergency Telephone:	(718) 849-3800
Operator:	FRANK MINA
Operator Telephone:	(718) 849-3800
Owner Name:	MINA'S FUEL OIL CORP.
Owner Address:	129-01 METROPOLITAN AVENUE
Owner City,St,Zip:	KEW GARDENS, NY 11415
Owner Telephone:	(718) 849-3800
Owner Type:	Corporate/Commercial
Owner Subtype:	Not reported
Mailing Name:	MINA'S FUEL OIL CORP.
Mailing Address:	129-01 METROPOLITAN AVENUE
Mailing Address 2:	KEW GARDENS
Mailing City,St,Zip:	NY, 11415
Mailing Contact:	MR. FRANK MINA
Mailing Telephone:	(718) 849-3800
Owner Mark:	First Owner
Facility Status:	1 - Active PBS facility, i.e. total capacity of the PBS tanks is greater than 1,100 gallons, regardless if Subpart 360-14 tanks exist or not at the facility.
Facility Addr2:	Not reported

MINA'S FUEL OIL CORP. (Continued) **U003740211**

SWIS ID:	6301
Old PBS Number:	Not reported
Facility Type:	TRUCKING/TRANSPORTATION
Inspected Date:	Not reported
Inspector:	Not reported
Inspection Result:	Not reported
Federal ID:	Not reported
Certification Flag:	False
Certification Date:	06/21/2000
Expiration Date:	06/12/2005
Renew Flag:	False
Renewal Date:	Not reported
Total Capacity:	4000
FAMT:	True
Facility Screen:	No Missing Data
Owner Screen:	Minor Data Missing
Tank Screen:	No Missing Data
Dead Letter:	False
CBS Number:	Not reported
Town or City:	NEW YORK CITY
County Code:	63
Town or City:	01
Region:	2

Tank Id:	001
Tank Location:	UNDERGROUND
Tank Status:	In Service
Install Date:	20000601
Capacity (gals):	4000
Product Stored:	DIESEL
Tank Type:	Fiberglass coated steel
Tank Internal:	None
Tank External:	Jacketed
Pipe Location:	Underground
Pipe Type:	STAINLESS STEEL ALLOY
Pipe Internal:	None
Pipe External:	Fiberglass
Second Containment:	Vault (w/access)
Leak Detection:	14
Overfill Prot:	High Level Alarm, Product Level Gauge
Dispenser:	Suction
Date Tested:	Not reported
Next Test Date:	Not reported
Missing Data for Tank:	No Missing Data
Date Closed:	Not reported
Test Method:	Not reported
Deleted:	False
Updated:	True
Lat/long:	Not reported

AG177
North
1/4-1/2
1657 ft.

Relative:
Higher

Actual:
69 ft.

COMMERCIAL PROPERTY
129-01 METROPOLITAN AVE
JAMAICA, NY

Site 7 of 7 in cluster AG

NY Spills **S108637621**
N/A

NY Spills:

Site ID:	382145
Facility Addr2:	Not reported
Facility ID:	0702426
Spill Number:	0702426
Facility Type:	ER
SWIS:	4101
Region of Spill:	2
Investigator:	rmpiper
Referred To:	Not reported
Spill Date:	05/29/07
Reported to Dept:	05/29/07
CID:	444
Spill Cause:	Other
Water Affected:	Not reported
Spill Source:	Institutional, Educational, Gov., Other
Spill Notifier:	Other
Cleanup Ceased:	/ /
Cleanup Meets Std:	False
Last Inspection:	/ /
Recommended Penalty:	Penalty Not Recommended
UST Trust:	False
Spill Class:	Possible release with minimal potential for fire or hazard or Known release with no damage. No DEC Response. No corrective action required.
Spill Closed Dt:	/ /
Remediation Phase:	1
Date Entered In Computer:	05/29/07
Spill Record Last Update:	08/29/07
Spiller Name:	AARON KATZ
Spiller Company:	COMMERCIAL PROPERTY
Spiller Address:	129-01 METROPOLITAN AVE
Spiller City,St,Zip:	JAMACIA, NY
Spiller Company:	001
Spiller Phone:	(646) 963-5146
Contact Name:	AARON KATZ
Contact Phone:	(646) 963-5146
DEC Region:	2
Program Number:	0702426
DER Facility ID:	331559
Site ID:	382145
Operable Unit ID:	1139558
Operable Unit:	01
Material ID:	2129598
Material Code:	0001
Material Name:	#2 Fuel Oil
Case No.:	Not reported
Material FA:	Petroleum
Quantity:	0.00
Units:	Gallons
Recovered:	0.00
Resource Affected:	Soil
Oxygenate:	False

COMMERCIAL PROPERTY (Continued) **S108637621**

DEC Memo: Start CallerRemark - 0702426 FOUND CONTAMINATED SOIL WHILE TESTING END CallerRemark - 0702426

Remarks: Start DECRemark - 0702426 5/29/07 - Raphael Ketani. Contaminated soil was found at the site while testing was being conducted. The site is at 129-01 Metropolitan Avenue, Jamaica, NY, 11415-2819. The block and lot are 09250 and 0058. The owner is TSQ, Inc., 129-01 Metropolitan Avenue, Jamaica, NY, 11415-2819. The spilled substance was #2 oil. I tried to call up Ray Kahn of ESPO (212) 363-3775, but could only leave a message. I tried calling up Aaron Katz (646) 963-5146. I made contact with Mr. Katz. I told him who I was and why I was calling. I asked him whether he was the owner, or who owned the property. He said he would not give out that information without verifying who I am. I told him there was a report of oil being spilled at the site. He said that was not possible as the site was locked up. I told him that DEC had this information from a company called ESPO. He said he will sue them for trespassing. Mr. Katz refused to answer any other questions I asked him. After thisconversation, I sent a CSL to the above address. 5-31-07- DEC Piper spoke w. Ray. He called in spill b/c owner Katz did not want to . Ray will talk w. Katz about soil removal. 7/2/07- Report to follow shortly. 7/11/2007 Sangesland spoke toa new potential purchaser who wanted to know if there was any pollution history on this site. He is meeting with the owner and would like to know what work will be needed to clean the site up. He says the site had a history of storing #2 oil on site and parking 4 or 5 heating oil delivery trucks. 8/27/07- DEC Piper reviewed phase II. No VOC;s were detected though there were some exceedances in SVOC's. The contamiantion is limited to the surface as test pits revealed no contamiantion. Piper inspected site. Upon arrival, no odors were detected and no elevated PID readings were observed from any soils. The test pits were clean and no staining was observed in the soils other than small areas with surface, less than 1" bgs, was observed. The building owner is planning on pouring a concrete floor. DEC requires epoxy sealing of the new floor to preventvapor migration if any. Once a letter report is submitted with receipts, nfa should be granted. END DECRemark - 0702426

AP178 **SQUAD 270** **AST** **U003178518**
SW **91-45 121ST STREET** **HIST AST** **N/A**
1/4-1/2 **QUEENS, NY 11418** **HIST UST**
1659 ft.

Site 1 of 4 in cluster AP

Relative: Lower

Actual: 57 ft.

AST:

AST:

Region:	STATE
Facility Id:	2-600528
UTM X:	599134.37884
UTM Y:	4505689.54553
Expiration Date:	12/23/01
Renewal Date:	/ /
Total Capacity:	550
Facility Type:	Not reported
Site Type Name:	Other
Site Type Status:	Unregulated
Mailing Company:	BUILDINGS MAINTENANCE DIVISION
Mailing Title:	Not reported
Mailing Contact:	DIRECTOR
Mailing Address:	FIRE DEPARTMENT
Mailing Address 2:	48-34 35TH STREET
Mailing City:	LONG ISLAND CITY

SQUAD 270 (Continued) **U003178518**

Mailing State:	NY
Mailing Zip Code:	11101
Mailing Phone No:	(718) 784-6510
Mailing Email:	Not reported
Owner Title:	Not reported
Owner Name:	Not reported
Owner Address:	9 METROTECH
Owner Address 2:	Not reported
Owner State:	NY
Owner Zip Code:	11201-3857
Owner Phone:	(718) 999-2094
Owner Company:	FIRE DEPARTMENT
Emergency Contact:	EOC/NOTIFICATION DESK
Emergency Phone:	(718) 999-2094
Operator:	COMPANY OFFICER
Operator Phone:	(718) 476-6270
Owner City:	BROOKLYN
Owner Sub Type:	Local Government
Program Type:	PBS

Tank Number:	001
Tank Location Name:	Aboveground on crib, rack, or cradle
Tank Status:	In Service
Tank Model:	Not reported
Pipe Model:	Not reported
Active Status:	Active
Install Date:	03/01/75
Capacity Gallons:	550
Material Name:	Diesel
Percentage:	100.00
Tank Type Name:	Steel/Carbon Steel/Iron
Tank Internal Protection:	None
Tank Internal Protection 1:	Painted/Asphalt Coating
Tank Internal Protection 2:	Not reported
Pipe Location Name:	Aboveground/Underground Combination
Pipe Type Name:	Steel/Carbon Steel/Iron
Pipe External Protection 1:	Jacketed
Pipe External Protection 2:	Not reported
Tank Secondary Containment 1:	Diking (Aboveground)
Tank Secondary Containment 2:	Not reported
Pipe Secondary Containment:	Not reported
Tank Leak Detection 1:	In-Tank System (ATG)
Tank Leak Detection 2:	Not reported
Pipe Leak Detection 1:	Not reported
Pipe Leak Detection 2:	Not reported
Type Of Overfill Prevention 1:	High Level Alarm
Type Of Overfill Prevention 2:	Not reported
Dispenser Method:	Suction
Spill Prevention:	Catch Basin
Tightness Test Method:	Missing Code in Old Data - Must be fixed
Date Tested:	12/01/76
Next Test Date:	/ /
Date Tank Closed:	/ /

Tank Number:	002
Tank Location Name:	Aboveground - in contact with soil

SQUAD 270 (Continued) **U003178518**

Tank Status:	Closed - Removed
Tank Model:	Not reported
Pipe Model:	Not reported
Active Status:	Inactive
Install Date:	05/01/76
Capacity Gallons:	2500
Material Name:	#2 Fuel Oil
Percentage:	100.00
Tank Type Name:	Steel/Carbon Steel/Iron
Tank Internal Protection:	None
Tank Internal Protection 1:	Painted/Asphalt Coating
Tank Internal Protection 2:	Not reported
Pipe Location Name:	Aboveground
Pipe Type Name:	Steel/Carbon Steel/Iron
Pipe External Protection 1:	None
Pipe External Protection 2:	Not reported
Tank Secondary Containment 1:	Vault (w/o access)
Tank Secondary Containment 2:	Not reported
Pipe Secondary Containment:	Not reported
Tank Leak Detection 1:	None
Tank Leak Detection 2:	Not reported
Pipe Leak Detection 1:	Not reported
Pipe Leak Detection 2:	Not reported
Type Of Overfill Prevention 1:	Vent Whistle
Type Of Overfill Prevention 2:	Not reported
Dispenser Method:	Suction
Spill Prevention:	Not reported
Tightness Test Method:	Testing Not Required
Date Tested:	/ /
Next Test Date:	/ /
Date Tank Closed:	03/01/01

HIST AST:

PBS Number:	2-600528
SWIS Code:	6301
Operator:	COMPANY OFFICER
Facility Phone:	(718) 476-6270
Facility Addr2:	Not reported
Facility Type:	OTHER
Emergency:	EOC/NOTIFICATION DESK
Emergency Tel:	(718) 999-2094
Old PBSNO:	Not reported
Date Inspected:	Not reported
Inspector:	Not reported
Result of Inspection:	Not reported
Owner Name:	FIRE DEPARTMENT
Owner Address:	9 METROTECH
Owner City,St,Zip:	BROOKLYN, NY 11201-3857
Federal ID:	Not reported
Owner Tel:	(718) 999-2094
Owner Type:	Local Government
Owner Subtype:	Not reported
Mailing Contact:	DIRECTOR
Mailing Name:	BUILDINGS MAINTENANCE DIVISION
Mailing Address:	FIRE DEPARTMENT
Mailing Address 2:	48-34 35TH STREET
Mailing City,St,Zip:	LONG ISLAND CITY, NY 11101

SQUAD 270 (Continued) **U003178518**

Mailing Telephone:	(718) 784-6510
Owner Mark:	First Owner
Facility Status:	2 - Unregulated by PBS (the total capacity is less than 1,101 gallons) and Subpart 360-14.
Certification Flag:	False
Certification Date:	09/15/1998
Expiration:	12/23/2001
Renew Flag:	False
Renew Date:	Not reported
Total Capacity:	550
FAMT:	True
Facility Screen:	No Missing Data
Owner Screen:	No Missing Data
Tank Screen:	No Missing Data
Dead Letter:	False
CBS Number:	Not reported
Town or City:	NEW YORK CITY
County Code:	63
Town or City Code:	01
Region:	2

Tank ID:	001
Tank Location:	ABOVEGROUND ON SADDLES LEGS, STILTS, RACK, OR CRADLE
Tank Status:	In Service
Install Date:	19750301
Capacity (Gal):	550
Product Stored:	DIESEL
Tank Type:	Steel/carbon steel
Tank Internal:	0
Tank External:	01
Pipe Location:	Aboveground/Underground Combination
Pipe Type:	STEEL/IRON
Pipe Internal:	None
Pipe External:	05
Tank Containment:	Excavation/Tranch Liner
Leak Detection:	04
Overfill Protection:	25
Dispenser Method:	Suction
Date Tested:	12/01/1976
Next Test Date:	Not reported
Missing Data for Tank:	No Missing Data
Date Closed:	Not reported
Test Method:	Not reported
Deleted:	False
Updated:	True
SPDES Number:	Not reported
Lat/Long:	Not reported

Tank ID:	002
Tank Location:	ABOVEGROUND
Tank Status:	Closed-Removed
Install Date:	19760501
Capacity (Gal):	2500
Product Stored:	NOS 1,2, OR 4 FUEL OIL
Tank Type:	Steel/carbon steel
Tank Internal:	0

SQUAD 270 (Continued) **U003178518**

Tank External:	1
Pipe Location:	Aboveground
Pipe Type:	STEEL/IRON
Pipe Internal:	None
Pipe External:	0
Tank Containment:	Diking
Leak Detection:	0
Overfill Protection:	6
Dispenser Method:	Suction
Date Tested:	Not reported
Next Test Date:	Not reported
Missing Data for Tank:	No Missing Data
Date Closed:	03/01/2001
Test Method:	Not reported
Deleted:	False
Updated:	True
SPDES Number:	Not reported
Lat/Long:	Not reported

HIST UST:

PBS Number:	2-600528
SPDES Number:	Not reported
Emergency Contact:	EOC/NOTIFICATION DESK
Emergency Telephone:	(718) 999-2094
Operator:	COMPANY OFFICER
Operator Telephone:	(718) 476-6270
Owner Name:	FIRE DEPARTMENT
Owner Address:	9 METROTECH
Owner City,St,Zip:	BROOKLYN, NY 11201-3857
Owner Telephone:	(718) 999-2094
Owner Type:	Local Government
Owner Subtype:	Not reported
Mailing Name:	BUILDINGS MAINTENANCE DIVISION
Mailing Address:	FIRE DEPARTMENT
Mailing Address 2:	48-34 35TH STREET
Mailing City,St,Zip:	LONG ISLAND CITY, NY 11101
Mailing Contact:	DIRECTOR
Mailing Telephone:	(718) 784-6510
Owner Mark:	First Owner
Facility Status:	2 - Unregulated by PBS (the total capacity is less than 1,101 gallons) and Subpart 360-14.
Facility Addr2:	Not reported
SWIS ID:	6301
Old PBS Number:	Not reported
Facility Type:	OTHER
Inspected Date:	Not reported
Inspector:	Not reported
Inspection Result:	Not reported
Federal ID:	Not reported
Certification Flag:	False
Certification Date:	09/15/1998
Expiration Date:	12/23/2001
Renew Flag:	False
Renewal Date:	Not reported
Total Capacity:	550
FAMT:	True
Facility Screen:	No Missing Data

SQUAD 270 (Continued) **U003178518**

Owner Screen:	No Missing Data
Tank Screen:	No Missing Data
Dead Letter:	False
CBS Number:	Not reported
Town or City:	NEW YORK CITY
County Code:	63
Town or City:	01
Region:	2
Tank Id:	003
Tank Location:	UNDERGROUND
Tank Status:	Closed-In Place
Install Date:	19751201
Capacity (gals):	550
Product Stored:	UNLEADED GASOLINE
Tank Type:	Steel/carbon steel
Tank Internal:	None
Tank External:	None
Pipe Location:	Underground
Pipe Type:	STEEL/IRON
Pipe Internal:	None
Pipe External:	None
Second Containment:	None
Leak Detection:	None
Overfill Prot:	None
Dispenser:	0
Date Tested:	Not reported
Next Test Date:	Not reported
Missing Data for Tank:	No Missing Data
Date Closed:	05/01/1998
Test Method:	Not reported
Deleted:	False
Updated:	True
Lat/long:	Not reported

AP179 **SQUAD 270** **UST** **U004078354**
SW **91-45 121ST STREET** **N/A**
1/4-1/2 **QUEENS, NY 11418**
1659 ft.

Site 2 of 4 in cluster AP

Relative:
Lower

UST:

Actual:
57 ft.

UST:

Facility Id:	2-600528
Region:	STATE
Expiration Date:	12/23/01
Renewal Date:	/ /
Total Capacity:	550
Facility Type:	Not reported
Mailing Company:	BUILDINGS MAINTENANCE DIVISION
Mailing Title:	Not reported
Mailing Contact:	DIRECTOR
Mailing Address:	FIRE DEPARTMENT
Mailing Address 2:	48-34 35TH STREET
Mailing City:	LONG ISLAND CITY
Mailing State:	NY
Mailing Zip Code:	11101

SQUAD 270 (Continued) **U004078354**

Mailing Phone No:	(718) 784-6510
Mailing Email:	Not reported
Owner Title:	Not reported
Owner Name:	Not reported
Owner Address:	9 METROTECH
Owner Address 2:	Not reported
Owner State:	NY
Owner Zip Code:	11201-3857
Owner Phone:	(718) 999-2094
Owner Company:	FIRE DEPARTMENT
Emergency Contact:	EOC/NOTIFICATION DESK
Emergency Phone:	(718) 999-2094
Operator:	COMPANY OFFICER
Operator Phone:	(718) 476-6270
Owner City:	BROOKLYN
Owner Sub Type:	Local Government
UTM X:	599134.37884
UTM Y:	4505689.54553
Site Type Name:	Other
Site Type Status:	Unregulated
Comments:	Not reported
Program Type:	PBS
Tank Number:	003
Tank Location Name:	Underground
Tank Status:	Closed - In Place
Tank Model:	Not reported
Pipe Model:	Not reported
Active Status:	Inactive
Install Date:	12/01/75
Capacity Gallons:	550
Material Name:	Gasoline
Percentage:	100.00
Tank Type Name:	Steel/Carbon Steel/Iron
Tank Internal Protection:	None
Tank Internal Protection 1:	None
Tank Internal Protection 2:	Not reported
Pipe Location Name:	Underground/On-ground
Pipe Type Name:	Steel/Carbon Steel/Iron
Pipe External Protection 1:	None
Pipe External Protection 2:	Not reported
Tank Secondary Containment 1:	None
Tank Secondary Containment 2:	Not reported
Pipe Secondary Containment:	Not reported
Tank Leak Detection 1:	None
Tank Leak Detection 2:	Not reported
Pipe Leak Detection 1:	Not reported
Pipe Leak Detection 2:	Not reported
Type Of Overfill Prevention 1:	None
Type Of Overfill Prevention 2:	Not reported
Dispenser Method:	Not reported
Spill Prevention:	Not reported
Tightness Test Method:	Testing Not Required
Date Tested:	/ /
Next Test Date:	/ /
Date Tank Closed:	05/01/98

AP180 **91-47 121TH STREET** **NY Spills** **S102146905**
SW **91-47 121TH STREET** **NY Hist Spills** **N/A**
1/4-1/2 **JAMAICA, NY**
1666 ft.

Site 3 of 4 in cluster AP

Relative:
Lower

Actual:
57 ft.

NY Spills:

Site ID:	127096
Facility Addr2:	Not reported
Facility ID:	9306311
Spill Number:	9306311
Facility Type:	ER
SWIS:	4101
Region of Spill:	2
Investigator:	SCREICHI
Referred To:	Not reported
Spill Date:	08/23/93
Reported to Dept:	08/23/93
CID:	Not reported
Spill Cause:	Unknown
Water Affected:	Not reported
Spill Source:	Unknown
Spill Notifier:	Fire Department
Cleanup Ceased:	/ /
Cleanup Meets Std:	False
Last Inspection:	/ /
Recommended Penalty:	Penalty Not Recommended
UST Trust:	False
Spill Class:	Known release that creates potential for fire or hazard. DEC Response. Willing Responsible Party. Corrective action taken.
Spill Closed Dt:	09/23/05
Remediation Phase:	0
Date Entered In Computer:	01/11/94
Spill Record Last Update:	09/26/05
Spiller Name:	Not reported
Spiller Company:	SAME
Spiller Address:	Not reported
Spiller City,St,Zip:	NN
Spiller Company:	999
Spiller Phone:	Not reported
Contact Name:	Not reported
Contact Phone:	Not reported
DEC Region:	2
Program Number:	9306311
DER Facility ID:	109798
Site ID:	127096
Operable Unit ID:	984474
Operable Unit:	01
Material ID:	396189
Material Code:	0008
Material Name:	Diesel
Case No.:	Not reported
Material FA:	Petroleum
Quantity:	1500.00
Units:	Gallons
Recovered:	0.00
Resource Affected:	Soil
Oxygenate:	False
DEC Memo:	Start CallerRemark - 9306311 MATERIAL SEEPED UP THROUGH GROUND - NYC DEP

91-47 121TH STREET (Continued) **S102146905**

ENROUTE./SEE SPILL NO.9306270 END CallerRemark - 9306311
Remarks: Start DECRemark - 9306311 Sept 23, 2005. Closed. See 9306270. S Reichinger. Prior to Sept, 2004 data translation this spill Lead DEC Field was "ROMMEL" This spill was transferred from DEC Sigona to Rommel on 2/2/04. END DECRemark - 9306311

NY Hist Spills:

Region of Spill:	2
Spill Number:	9306311
Investigator:	SIGONA
Caller Name:	Not reported
Caller Agency:	Not reported
Caller Phone:	Not reported
Notifier Name:	Not reported
Notifier Agency:	Not reported
Notifier Phone:	Not reported
Spill Date/Time:	08/23/1993 17:30
Reported to Dept Date/Time:	08/23/93 17:33
SWIS:	63
Spiller Name:	SAME
Spiller Contact:	Not reported
Spiller Phone:	Not reported
Spiller Address:	Not reported
Spiller City,St,Zip:	Not reported
Spill Cause:	Unknown
Reported to Dept:	On Land
Water Affected:	Not reported
Spill Source:	12
Spill Notifier:	Fire Department
PBS Number:	Not reported
Cleanup Ceased:	/ /
Cleanup Meets Std:	False
Last Inspection:	/ /
Recommended Penalty:	Penalty Not Recommended
Spiller Cleanup Dt:	/ /
Enforcement Date:	/ /
Invstgn Complete:	/ /
UST Involvement:	False
Spill Class:	Known release that creates potential for fire or hazard. DEC Response. Willing Responsible Party. Corrective action taken.
Spill Closed Dt:	/ /
Corrective Action Plan Submitted:	/ /
Date Region Sent Summary to Central Office:	/ /
Date Spill Entered In Computer Data File:	01/11/94
Date Spill Entered In Computer Data File:	Not reported
Update Date:	11/29/94
Is Updated:	False
PBS Number:	Not reported
Tank Number:	Not reported
Tank Size:	Not reported
Test Method:	Not reported
Leak Rate Failed Tank:	Not reported
Gross Leak Rate:	Not reported
Material Class Type:	Petroleum
Quantity Spilled:	1500
Unkonwn Quantity Spilled:	False
Units:	Gallons

91-47 121TH STREET (Continued) **S102146905**

Quantity Recovered: 0
Unkonwn Quantity Recovered: False
Material: DIESEL
Class Type: DIESEL
Times Material Entry In File: 10625
CAS Number: Not reported
Last Date: 19940728
DEC Remarks: Not reported
Remark: MATERIAL SEEPED UP THROUGH GROUND - NYC DEP ENROUTE./SEE SPILL NO.9306270

AQ181 **124-04 94TH AVE/QUEENS** **NY Spills** **S102140976**
South **124-04 94TH AVENUE** **NY Hist Spills** **N/A**
1/4-1/2 **QUEENS, NY**
1669 ft.

Site 1 of 2 in cluster AQ

Relative:
Lower

Actual:
53 ft.

NY Spills:
Site ID: 130004
Facility Addr2: Not reported
Facility ID: 9102350
Spill Number: 9102350
Facility Type: ER
SWIS: 4101
Region of Spill: 2
Investigator: SIGONA
Referred To: Not reported
Spill Date: 05/29/91
Reported to Dept: 05/29/91
CID: Not reported
Spill Cause: Unknown
Water Affected: Not reported
Spill Source: Unknown
Spill Notifier: Other
Cleanup Ceased: 11/16/94
Cleanup Meets Std: True
Last Inspection: / /
Recommended Penalty: Penalty Not Recommended
UST Trust: False
Spill Class: Known release with minimal potential for fire or hazard. DEC Response. Willing Responsible Party. Corrective action taken.
Spill Closed Dt: 11/16/94
Remediation Phase: 0
Date Entered In Computer: 08/07/91
Spill Record Last Update: 11/16/94
Spiller Name: Not reported
Spiller Company: Not reported
Spiller Address: Not reported
Spiller City,St,Zip: ***Update***, ZZ
Spiller Company: 001
Spiller Phone: Not reported
Contact Name: Not reported
Contact Phone: Not reported
DEC Region: 2
Program Number: 9102350
DER Facility ID: 112036
Site ID: 130004
Operable Unit ID: 956216
Operable Unit: 01

124-04 94TH AVE/QUEENS (Continued) **S102140976**

Material ID: 424874
Material Code: 0022
Material Name: Waste Oil/Used Oil
Case No.: Not reported
Material FA: Petroleum
Quantity: 10.00
Units: Gallons
Recovered: 0.00
Resource Affected: Soil
Oxygenate: False
DEC Memo: Not reported
Remarks: Not reported

NY Hist Spills:
Region of Spill: 2
Spill Number: 9102350
Investigator: SIGONA
Caller Name: Not reported
Caller Agency: Not reported
Caller Phone: Not reported
Notifier Name: Not reported
Notifier Agency: Not reported
Notifier Phone: Not reported
Spill Date/Time: 05/29/1991 17:00
Reported to Dept Date/Time: 05/29/91 17:20
SWIS: 63
Spiller Name: Not reported
Spiller Contact: Not reported
Spiller Phone: Not reported
Spiller Address: Not reported
Spiller City,St,Zip: Not reported
Spill Cause: Unknown
Reported to Dept: On Land
Water Affected: Not reported
Spill Source: 12
Spill Notifier: Other
PBS Number: Not reported
Cleanup Ceased: 11/16/94
Cleanup Meets Std: True
Last Inspection: / /
Recommended Penalty: Penalty Not Recommended
Spiller Cleanup Dt: / /
Enforcement Date: / /
Invstgn Complete: / /
UST Involvement: False
Spill Class: Known release with minimal potential for fire or hazard. DEC Response. Willing Responsible Party. Corrective action taken.
Spill Closed Dt: 11/16/94
Corrective Action Plan Submitted: / /
Date Region Sent Summary to Central Office: / /
Date Spill Entered In Computer Data File: 08/07/91
Date Spill Entered In Computer Data File: Not reported
Update Date: 11/16/94
Is Updated: False
PBS Number: Not reported
Tank Number: Not reported
Tank Size: Not reported

124-04 94TH AVE/QUEENS (Continued) **S102140976**

Test Method:	Not reported
Leak Rate Failed Tank:	Not reported
Gross Leak Rate:	Not reported
Material Class Type:	Petroleum
Quantity Spilled:	10
Unkonwn Quantity Spilled:	False
Units:	Gallons
Quantity Recovered:	0
Unkonwn Quantity Recovered:	False
Material:	WASTE OIL
Class Type:	WASTE OIL
Times Material Entry In File:	9509
CAS Number:	Not reported
Last Date:	19940927
DEC Remarks:	Not reported
Remark:	Not reported

AR182 **EASTERN UNIT EXCHANGE & RMFG** **RCRA-SQG 1000402154**
East **133-20 91ST AVE** **FINDS NYD003364874**
1/4-1/2 **RICHMOND HILL, NY 11418**
1671 ft.

Site 1 of 2 in cluster AR

Relative: Higher

Actual: 60 ft.

RCRAInfo:

Owner:	EASTERN UNIT EXCHANGE & RMFG
	(212) 555-1212
EPA ID:	NYD003364874
Contact:	Not reported
Classification:	Small Quantity Generator
TSDF Activities:	Not reported

Violation Status: No violations found

FINDS:

Other Pertinent Environmental Activity Identified at Site

RCRAInfo is a national information system that supports the Resource Conservation and Recovery Act (RCRA) program through the tracking of events and activities related to facilities that generate, transport, and treat, store, or dispose of hazardous waste. RCRAInfo allows RCRA program staff to track the notification, permit, compliance, and corrective action activities required under RCRA.

AM183 **JAMAICA STORAGE YARD** **NY Spills S102142033**
SE **ATLANTIC AV @ 130 ST** **NY Hist Spills N/A**
1/4-1/2 **JAMAICA, NY**
1673 ft.

Site 2 of 2 in cluster AM

Relative: Lower

Actual: 55 ft.

NY Spills:

Site ID:	253225
Facility Addr2:	Not reported
Facility ID:	8907630
Spill Number:	8907630

JAMAICA STORAGE YARD (Continued) **S102142033**

Facility Type:	ER
SWIS:	4101
Region of Spill:	2
Investigator:	MCTIBBE
Referred To:	Not reported
Spill Date:	11/01/89
Reported to Dept:	11/01/89
CID:	Not reported
Spill Cause:	Equipment Failure
Water Affected:	Not reported
Spill Source:	Railroad Car
Spill Notifier:	Responsible Party
Cleanup Ceased:	/ /
Cleanup Meets Std:	False
Last Inspection:	/ /
Recommended Penalty:	Penalty Not Recommended
UST Trust:	False
Spill Class:	Known release with minimal potential for fire or hazard. DEC Response. Willing Responsible Party. Corrective action taken.
Spill Closed Dt:	09/27/05
Remediation Phase:	0
Date Entered In Computer:	11/01/89
Spill Record Last Update:	09/27/05
Spiller Name:	Not reported
Spiller Company:	LIRR
Spiller Address:	JAMAICA STORAGE YARD
Spiller City,St,Zip:	ZZ
Spiller Company:	001
Spiller Phone:	Not reported
Contact Name:	Not reported
Contact Phone:	Not reported
DEC Region:	2
Program Number:	8907630
DER Facility ID:	207442
Site ID:	253225
Operable Unit ID:	932555
Operable Unit:	01
Material ID:	444418
Material Code:	0008
Material Name:	Diesel
Case No.:	Not reported
Material FA:	Petroleum
Quantity:	100.00
Units:	Gallons
Recovered:	0.00
Resource Affected:	Soil
Oxygenate:	False
DEC Memo:	Start CallerRemark - 8907630 ENGINE DERAILED, PUNCTURED A TANK. APPROXIMATELY 100 GALS SPILLED. END CallerRemark - 8907630
Remarks:	Start DECRemark - 8907630 Prior to Sept, 2004 data translation this spill Lead DEC Field was "DEMEO" / / : 6/22/95-THIS WAS A FINGER SPILL THAT IS BEING FOLLOWED UP BY TOMASELLO. INVESTIGATOR CHANGED FROM TOMASELLO TO DEMEO, 8-7-01. 3/23/05 - Austin - Transferred from DeMeo to Tibbe - end 09/27/05: Closed and consolidated under Spill # 89-08760. Will be included in the full site iinvestigation. END DECRemark - 8907630

JAMAICA STORAGE YARD (Continued) **S102142033**

NY Hist Spills:

Region of Spill:	2
Spill Number:	8907630
Investigator:	DEMEO
Caller Name:	Not reported
Caller Agency:	Not reported
Caller Phone:	Not reported
Notifier Name:	Not reported
Notifier Agency:	Not reported
Notifier Phone:	Not reported
Spill Date/Time:	11/01/1989 09:58
Reported to Dept Date/Time:	11/01/89 10:11
SWIS:	63
Spiller Name:	LIRR
Spiller Contact:	Not reported
Spiller Phone:	Not reported
Spiller Address:	Not reported
Spiller City,St,Zip:	Not reported
Spill Cause:	Equipment Failure
Reported to Dept:	On Land
Water Affected:	Not reported
Spill Source:	11
Spill Notifier:	Responsible Party
PBS Number:	Not reported
Cleanup Ceased:	/ /
Cleanup Meets Std:	False
Last Inspection:	/ /
Recommended Penalty:	Penalty Not Recommended
Spiller Cleanup Dt:	/ /
Enforcement Date:	/ /
Invstgn Complete:	/ /
UST Involvement:	False
Spill Class:	Known release with minimal potential for fire or hazard. DEC Response. Willing Responsible Party. Corrective action taken.
Spill Closed Dt:	/ /
Corrective Action Plan Submitted:	/ /
Date Region Sent Summary to Central Office:	/ /
Date Spill Entered In Computer Data File:	11/01/89
Date Spill Entered In Computer Data File:	Not reported
Update Date:	08/07/01
Is Updated:	False
PBS Number:	Not reported
Tank Number:	Not reported
Tank Size:	Not reported
Test Method:	Not reported
Leak Rate Failed Tank:	Not reported
Gross Leak Rate:	Not reported
Material Class Type:	Petroleum
Quantity Spilled:	100
Unkonwn Quantity Spilled:	False
Units:	Gallons
Quantity Recovered:	0
Unkonwn Quantity Recovered:	False
Material:	DIESEL
Class Type:	DIESEL
Times Material Entry In File:	10625
CAS Number:	Not reported

JAMAICA STORAGE YARD (Continued) **S102142033**

Last Date: 19940728
DEC Remarks: / / : 6/22/95-THIS WAS A FINGER SPILL THAT IS BEING FOLLOWED UP BY TOMASELLO. INVESTIGATOR CHANGED FROM TOMASELLO TO DEMEO, 8-7-01.
Remark: ENGINE DERAILED, PUNCTURED A TANK. APPROXIMATELY 100 GALS SPILLED.

AP184 **VAULT #VS5304** **NY Spills** **S104652422**
SW **9153 121ST ST** **NY Hist Spills** **N/A**
1/4-1/2 **QUEENS, NY**
1689 ft.

Site 4 of 4 in cluster AP

Relative: Lower

Actual: 57 ft.

NY Spills:

Site ID:	238190
Facility Addr2:	Not reported
Facility ID:	0001404
Spill Number:	0001404
Facility Type:	ER
SWIS:	4101
Region of Spill:	2
Investigator:	JHOCONNE
Referred To:	Not reported
Spill Date:	05/04/00
Reported to Dept:	05/04/00
CID:	198
Spill Cause:	Human Error
Water Affected:	Not reported
Spill Source:	Commercial/Industrial
Spill Notifier:	Responsible Party
Cleanup Ceased:	/ /
Cleanup Meets Std:	False
Last Inspection:	/ /
Recommended Penalty:	Penalty Not Recommended
UST Trust:	False
Spill Class:	Known release with minimal potential for fire or hazard. DEC Response. Willing Responsible Party. Corrective action taken.
Spill Closed Dt:	09/21/01
Remediation Phase:	0
Date Entered In Computer:	05/04/00
Spill Record Last Update:	11/23/01
Spiller Name:	Not reported
Spiller Company:	CON EDISON
Spiller Address:	4 IRVING PLACE
Spiller City,St,Zip:	NEW YORK, NY 10003
Spiller Company:	999
Spiller Phone:	Not reported
Contact Name:	BILL MURPHY
Contact Phone:	(212) 580-6763
DEC Region:	2
Program Number:	0001404
DER Facility ID:	196180
Site ID:	238190
Operable Unit ID:	823053
Operable Unit:	01
Material ID:	289632
Material Code:	0020A
Material Name:	TRANSFORMER OIL
Case No.:	Not reported
Material FA:	Petroleum

VAULT #VS5304 (Continued) **S104652422**

Quantity: 1.00
Units: Gallons
Recovered: 0.00
Resource Affected: Soil
Oxygenate: False
DEC Memo: Start CallerRemark - 0001404 BLEEDING TRANSFORMER AND 4 OUNCES OF FLUID LEAKED. CLEANUP IN PROGRESS. CON ED #131202, SPOT CLEANUP BEING DONE AS 50-499 PPM PCB.FINAL CLEANUP PENDING SAMPLE TEST RESULTS. HX PCB VALUE FROM 1960 IS 134 PPM. END CallerRemark - 0001404
Remarks: Start DECRemark - 0001404 Prior to Sept, 2004 data translation this spill Lead DEC Field was "O'CONNELL" Con Ed e2mis #131202 Notes: 5-4-00 While bleeding transformer to remove pressure 4oz oil escaped from valve and hit side of transformer and floor. Historical records from 1960 indicate 134ppm PCB. Sample taken and returned 144ppm. Cleanup completed by double washing with slix. Liquids removed by over 50 tanker, solids were bagged. Source of oil was a leaking valve that was repaired by Networks. END DECRemark - 0001404

NY Hist Spills:
Region of Spill: 2
Spill Number: 0001404
Investigator: O'CONNELL
Caller Name: Not reported
Caller Agency: Not reported
Caller Phone: Not reported
Notifier Name: Not reported
Notifier Agency: Not reported
Notifier Phone: Not reported
Spill Date/Time: 05/04/2000 10:00
Reported to Dept Date/Time: 05/04/00 11:17
SWIS: 63
Spiller Name: CON EDISON
Spiller Contact: Not reported
Spiller Phone: ( ) -
Spiller Contact: BILL MURPHY
Spiller Phone: (212) 580-6763
Spiller Address: 4 IRVING PLACE
Spiller City,St,Zip: NEW YORK, NY 10003-
Spill Cause: Human Error
Reported to Dept: On Land
Water Affected: Not reported
Spill Source: 01
Spill Notifier: Responsible Party
PBS Number: Not reported
Cleanup Ceased: / /
Cleanup Meets Std: False
Last Inspection: / /
Recommended Penalty: Penalty Not Recommended
Spiller Cleanup Dt: / /
Enforcement Date: / /
Invstgn Complete: / /
UST Involvement: False
Spill Class: Known release with minimal potential for fire or hazard. DEC Response. Willing Responsible Party. Corrective action taken.
Spill Closed Dt: 09/21/01
Corrective Action Plan Submitted: / /
Date Region Sent Summary to Central Office: / /
Date Spill Entered In Computer Data File: 05/04/00

VAULT #VS5304 (Continued) **S104652422**

Date Spill Entered In Computer Data File:	Not reported
Update Date:	11/23/01
Is Updated:	False
PBS Number:	Not reported
Tank Number:	Not reported
Tank Size:	Not reported
Test Method:	Not reported
Leak Rate Failed Tank:	Not reported
Gross Leak Rate:	Not reported
Material Class Type:	Petroleum
Quantity Spilled:	1
Unkonwn Quantity Spilled:	False
Units:	Gallons
Quantity Recovered:	0
Unkonwn Quantity Recovered:	False
Material:	TRANSFORMER OIL
Class Type:	TRANSFORMER OIL
Times Material Entry In File:	533
CAS Number:	Not reported
Last Date:	19940926
DEC Remarks:	Con Ed e2mis 131202 Notes: 5-4-00 While bleeding transformer to remove pressure 4o oil escaped from valve and hit side of transformer and floor. Historical records from 1960 indicate 134ppm PCB. Sample taken and returned 144ppm. Cleanup completed by double washing with slix. Liquids removed by over 50 tanker, solids were bagged. Source of oil was a leaking valve that was repaired by Networks.
Remark:	BLEEDING TRANSFORMER AND 4 OUNCES OF FLUID LEAKED. CLEANUP IN PROGRESS. CON ED 131202, SPOT CLEANUP BEING DONE AS 50-499 PPM PCB.FINAL CLEANUP PENDING SAMPLE TEST RESULTS. HX PCB VALUE FROM 1960 IS 134 PPM.

AS185 **LOT 45,TAXBLOCK 9250** **E DESIGNATION** **S108076840**
North **129-19 METROPOLITAN AVENUE** **N/A**
1/4-1/2 **QUEENS, NY 11415**
1697 ft.

Site 1 of 3 in cluster AS

Relative:
Higher

Actual:
70 ft.

E DESIGNATION:

Tax Lot(s):	45
E-No:	E-140
Effective Date:	2/2/2005
Satisfaction Date:	Not reported
Ceqr Number:	05DCP029Q
Ulurp Number:	050153 ZMQ
Zoning Map No:	14b, 14d
Description:	Underground Gasoline Storage Tanks* Testing Protocol
Description 2:	Not reported
Borough Code:	QN
Community District:	409
Census Tract:	138
Census Block:	2002
School District:	28
City Council District:	29
Fire Company:	E315
Health Area:	45
Police Precinct:	102
Zone District 1:	R6
Zone District 2:	Not reported
Commercial Overlay1:	C2-3

LOT 45,TAXBLOCK 9250 (Continued) **S108076840**

Commercial Overlay2:	Not reported
Special Purpose District1:	Not reported
Special Purpose District2:	Not reported
All Components1:	C2-3/R6
All Components2:	Not reported
Split Boundary Indicator:	N
Building Class:	G2
Land Use Category:	10
Number of Easements:	0
Owner, Type of Code:	Not reported
Owner Name:	J.C. FRANK REALTY COR
Lot Area:	000006368
Total Building Floor Area:	00000000770
Commercial Floor Area:	00000000770
Office Floor Area:	00000000000
Retail Floor Area:	00000000000
Garage Floor Area:	00000000770
Storage Floor Area:	00000000000
Factory Floor Area:	00000000000
Other Floor Area:	00000000000
Floor Area,Total Bld Source Code:	7
Number of Buildings:	00001
Number of Floors:	001.00
Residential Units:	00000
Non and Residential Units:	00001
Lot Frontage:	0062.00
Lot Depth:	0105.67
Building Frontage:	0035.00
Building Depth:	0022.00
Proximity Code:	0
Irregular Lot Code:	Y
Lot Type:	3
Basement Type Grade:	5
Land Assessed Value:	00000074700
Total Assessed Value:	00000085500
Land Exempt Value:	00000000000
Total Exempt Value:	00000000000
Year Built:	1930
Year Built Code:	Not reported
Year Altered1:	0000
Year Altered2:	0000
Historic District Name:	Not reported
Landmark Name:	Not reported
Built Floor Area Ratio-Far:	0000.12
Maximum Allowable Far:	02.43
Borough Code:	4
Borough Tax Block And Lot:	4092500045
Condominium Number:	00000
Census Tract 2:	0138
X Coordinate:	1033389
Y Coordinate:	0195789
Zoning Map:	14B
Sanborn Map:	406 004
Tax Map:	44002
E Designation No:	E-140
Date of RPAD Data:	11/2005
Date of DCAS Data:	01/2006

LOT 45,TAXBLOCK 9250 (Continued) **S108076840**

Date of Zoning Data:	11/2005
Date of Major Property Data:	11/2005
Date of Landmark Data:	12/2005
Date of Base Map Data:	01/2006
Date of Mass Appraisal Data:	11/2005
Date of Political and Adm Data:	08/2005
Pluto-Base Map Indicator:	1

AS186 **LOT 49,TAXBLOCK 9250** **E DESIGNATION** **S108076842**
North **129-11 METROPOLITAN AVENUE** **N/A**
1/4-1/2 **QUEENS, NY 11415**
1700 ft.

Site 2 of 3 in cluster AS

Relative: Higher

Actual: 70 ft.

E DESIGNATION:

Tax Lot(s):	49
E-No:	E-140
Effective Date:	2/2/2005
Satisfaction Date:	Not reported
Ceqr Number:	05DCP029Q
Ulurp Number:	050153 ZMQ
Zoning Map No:	14b, 14d
Description:	Underground Gasoline Storage Tanks* Testing Protocol
Description 2:	Not reported
Borough Code:	QN
Community District:	409
Census Tract:	138
Census Block:	2002
School District:	28
City Council District:	29
Fire Company:	E315
Health Area:	45
Police Precinct:	102
Zone District 1:	R6
Zone District 2:	Not reported
Commercial Overlay1:	C2-3
Commercial Overlay2:	Not reported
Special Purpose District1:	Not reported
Special Purpose District2:	Not reported
All Components1:	C2-3/R6
All Components2:	Not reported
Split Boundary Indicator:	N
Building Class:	G7
Land Use Category:	10
Number of Easements:	0
Owner, Type of Code:	Not reported
Owner Name:	J.C. FRANK REALTY COR
Lot Area:	000003719
Total Building Floor Area:	00000000000
Commercial Floor Area:	00000000000
Office Floor Area:	00000000000
Retail Floor Area:	00000000000
Garage Floor Area:	00000000000
Storage Floor Area:	00000000000
Factory Floor Area:	00000000000
Other Floor Area:	00000000000
Floor Area,Total Bld Source Code:	7
Number of Buildings:	00001

LOT 49,TAXBLOCK 9250 (Continued) **S108076842**

Number of Floors:	000.00
Residential Units:	00000
Non and Residential Units:	00000
Lot Frontage:	0043.00
Lot Depth:	0101.33
Building Frontage:	0000.00
Building Depth:	0000.00
Proximity Code:	0
Irregular Lot Code:	Y
Lot Type:	5
Basement Type Grade:	5
Land Assessed Value:	00000063000
Total Assessed Value:	00000063000
Land Exempt Value:	00000000000
Total Exempt Value:	00000000000
Year Built:	0000
Year Built Code:	Not reported
Year Altered1:	0000
Year Altered2:	0000
Historic District Name:	Not reported
Landmark Name:	Not reported
Built Floor Area Ratio-Far:	0000.00
Maximum Allowable Far:	02.43
Borough Code:	4
Borough Tax Block And Lot:	4092500049
Condominium Number:	00000
Census Tract 2:	0138
X Coordinate:	1033337
Y Coordinate:	0195790
Zoning Map:	14B
Sanborn Map:	406 004
Tax Map:	44002
E Designation No:	E-140
Date of RPAD Data:	11/2005
Date of DCAS Data:	01/2006
Date of Zoning Data:	11/2005
Date of Major Property Data:	11/2005
Date of Landmark Data:	12/2005
Date of Base Map Data:	01/2006
Date of Mass Appraisal Data:	11/2005
Date of Political and Adm Data:	08/2005
Pluto-Base Map Indicator:	1

AT187 **124-06 HILLSIDE AVE** **HIST UST** **U001836146**
NW **124-06 HILLSIDE AVE** **N/A**
1/4-1/2 **RICHMOND HILLS, NY 11418**
1704 ft.

Site 1 of 2 in cluster AT

Relative: Higher

Actual: 68 ft.

HIST UST:

PBS Number:	2-250678
SPDES Number:	Not reported
Emergency Contact:	PYROVOLAKIS
Emergency Telephone:	(718) 441-8112
Operator:	PYROVOLAKIS
Operator Telephone:	(718) 278-1430
Owner Name:	PYROVOLAKISO
Owner Address:	28-50 42 STREET

124-06 HILLSIDE AVE (Continued) **U001836146**

Owner City,St,Zip:	ASTORIA, NY 11103
Owner Telephone:	(718) 278-1430
Owner Type:	Not reported
Owner Subtype:	Not reported
Mailing Name:	PYROVOLAKISO
Mailing Address:	28-50 42 STREET
Mailing Address 2:	Not reported
Mailing City,St,Zip:	ASTORIA, NY 11103
Mailing Contact:	Not reported
Mailing Telephone:	(718) 278-1430
Owner Mark:	First Owner
Facility Status:	1 - Active PBS facility, i.e. total capacity of the PBS tanks is greater than 1,100 gallons, regardless if Subpart 360-14 tanks exist or not at the facility.
Facility Addr2:	124006 HILLSIDE AVE
SWIS ID:	6301
Old PBS Number:	Not reported
Facility Type:	APARTMENT BUILDING
Inspected Date:	Not reported
Inspector:	Not reported
Inspection Result:	Not reported
Federal ID:	Not reported
Certification Flag:	False
Certification Date:	07/11/1997
Expiration Date:	07/20/2002
Renew Flag:	False
Renewal Date:	Not reported
Total Capacity:	3000
FAMT:	True
Facility Screen:	No Missing Data
Owner Screen:	Minor Data Missing
Tank Screen:	Minor Data Missing
Dead Letter:	False
CBS Number:	Not reported
Town or City:	NEW YORK CITY
County Code:	63
Town or City:	01
Region:	2

Tank Id:	001
Tank Location:	UNDERGROUND, VAULTED, WITH ACCESS
Tank Status:	In Service
Install Date:	Not reported
Capacity (gals):	3000
Product Stored:	NOS 1,2, OR 4 FUEL OIL
Tank Type:	Steel/carbon steel
Tank Internal:	Not reported
Tank External:	Not reported
Pipe Location:	Not reported
Pipe Type:	GALVANIZED STEEL
Pipe Internal:	Not reported
Pipe External:	Not reported
Second Containment:	Other
Leak Detection:	Other
Overfill Prot:	Product Level Gauge
Dispenser:	Suction
Date Tested:	Not reported

124-06 HILLSIDE AVE (Continued) **U001836146**

Next Test Date:	Not reported
Missing Data for Tank:	Minor Data Missing
Date Closed:	Not reported
Test Method:	Not reported
Deleted:	False
Updated:	False
Lat/long:	Not reported

AT188 **124-06 HILLSIDE AVE** **UST** **U004076926**
NW **124-06 HILLSIDE AVE** **N/A**
1/4-1/2 **RICHMOND HILL, NY 11418**
1704 ft.

Site 2 of 2 in cluster AT

Relative: Higher

UST:

Actual: 68 ft.

UST:

Facility Id:	2-250678
Region:	STATE
Expiration Date:	07/20/07
Renewal Date:	03/08/02
Total Capacity:	3000
Facility Type:	Not reported
Mailing Company:	PYROVOLAKISO
Mailing Title:	Not reported
Mailing Contact:	Not reported
Mailing Address:	28-50 42 STREET
Mailing Address 2:	Not reported
Mailing City:	ASTORIA
Mailing State:	NY
Mailing Zip Code:	11103
Mailing Phone No:	Not reported
Mailing Email:	Not reported
Owner Title:	Not reported
Owner Name:	Not reported
Owner Address:	28-50 42 STREET
Owner Address 2:	Not reported
Owner State:	NY
Owner Zip Code:	11103
Owner Phone:	Not reported
Owner Company:	PYROVOLAKIS , ODYSSEAS
Emergency Contact:	PYROVOLAKIS
Emergency Phone:	Not reported
Operator:	PYROVOLAKIS
Operator Phone:	Not reported
Owner City:	ASTORIA
Owner Sub Type:	Private Resident
UTM X:	599102.88794
UTM Y:	4506396.14498
Site Type Name:	Apartment Building/Office Building
Site Type Status:	Active
Comments:	Not reported
Program Type:	PBS
Tank Number:	001
Tank Location Name:	Underground, vaulted, with access
Tank Status:	In Service

124-06 HILLSIDE AVE (Continued) **U004076926**

Tank Model:	Not reported
Pipe Model:	Not reported
Active Status:	Active
Install Date:	/ /
Capacity Gallons:	3000
Material Name:	#2 Fuel Oil
Percentage:	100.00
Tank Type Name:	Steel/Carbon Steel/Iron
Tank Internal Protection:	None
Tank Internal Protection 1:	None
Tank Internal Protection 2:	Not reported
Pipe Location Name:	No Piping
Pipe Type Name:	Galvanized Steel
Pipe External Protection 1:	None
Pipe External Protection 2:	Not reported
Tank Secondary Containment 1:	Other
Tank Secondary Containment 2:	Not reported
Pipe Secondary Containment:	Not reported
Tank Leak Detection 1:	Other
Tank Leak Detection 2:	Not reported
Pipe Leak Detection 1:	Exempt Suction Piping
Pipe Leak Detection 2:	Not reported
Type Of Overfill Prevention 1:	Product Level Gauge (A/G)
Type Of Overfill Prevention 2:	Not reported
Dispenser Method:	Suction
Spill Prevention:	Not reported
Tightness Test Method:	Testing Not Required
Date Tested:	/ /
Next Test Date:	/ /
Date Tank Closed:	/ /

AS189 **LOT 54,TAXBLOCK 9250** **E DESIGNATION** **S108076847**
North **129-09 METROPOLITAN AVENUE** **N/A**
1/4-1/2 **QUEENS, NY 11415**
1721 ft.

Site 3 of 3 in cluster AS

Relative:
Higher

Actual:
70 ft.

E DESIGNATION:

Tax Lot(s):	54
E-No:	E-140
Effective Date:	2/2/2005
Satisfaction Date:	Not reported
Ceqr Number:	05DCP029Q
Ulurp Number:	050153 ZMQ
Zoning Map No:	14b, 14d
Description:	Underground Gasoline Storage Tanks* Testing Protocol
Description 2:	Not reported
Borough Code:	QN
Community District:	409
Census Tract:	138
Census Block:	2002
School District:	28
City Council District:	29
Fire Company:	E315
Health Area:	45
Police Precinct:	102
Zone District 1:	R6
Zone District 2:	Not reported

LOT 54,TAXBLOCK 9250 (Continued) **S108076847**

Commercial Overlay1:	C2-3
Commercial Overlay2:	Not reported
Special Purpose District1:	Not reported
Special Purpose District2:	Not reported
All Components1:	C2-3/R6
All Components2:	Not reported
Split Boundary Indicator:	N
Building Class:	G2
Land Use Category:	10
Number of Easements:	0
Owner, Type of Code:	Not reported
Owner Name:	JOHN TROHATOS
Lot Area:	000004662
Total Building Floor Area:	00000000832
Commercial Floor Area:	00000000832
Office Floor Area:	00000000000
Retail Floor Area:	00000000000
Garage Floor Area:	00000000832
Storage Floor Area:	00000000000
Factory Floor Area:	00000000000
Other Floor Area:	00000000000
Floor Area,Total Bld Source Code:	7
Number of Buildings:	00001
Number of Floors:	001.00
Residential Units:	00000
Non and Residential Units:	00001
Lot Frontage:	0040.00
Lot Depth:	0134.25
Building Frontage:	0040.00
Building Depth:	0020.80
Proximity Code:	0
Irregular Lot Code:	Y
Lot Type:	5
Basement Type Grade:	5
Land Assessed Value:	00000058950
Total Assessed Value:	00000069750
Land Exempt Value:	00000000000
Total Exempt Value:	00000000000
Year Built:	1930
Year Built Code:	Not reported
Year Altered1:	0000
Year Altered2:	0000
Historic District Name:	Not reported
Landmark Name:	Not reported
Built Floor Area Ratio-Far:	0000.18
Maximum Allowable Far:	02.43
Borough Code:	4
Borough Tax Block And Lot:	4092500054
Condominium Number:	00000
Census Tract 2:	0138
X Coordinate:	1033296
Y Coordinate:	0195817
Zoning Map:	14B
Sanborn Map:	406 004
Tax Map:	44002
E Designation No:	E-140
Date of RPAD Data:	11/2005

LOT 54,TAXBLOCK 9250 (Continued) **S108076847**

Date of DCAS Data:	01/2006
Date of Zoning Data:	11/2005
Date of Major Property Data:	11/2005
Date of Landmark Data:	12/2005
Date of Base Map Data:	01/2006
Date of Mass Appraisal Data:	11/2005
Date of Political and Adm Data:	08/2005
Pluto-Base Map Indicator:	1

AR190 **NYCDEP** **FINDS** **1010181625**
East **134-02 91ST AVE** **110028882617**
1/4-1/2 **QUEENS, NY 11428**
1727 ft.

Site 2 of 2 in cluster AR

Relative: Lower

Actual: 57 ft.

FINDS:
Other Pertinent Environmental Activity Identified at Site

NJ-NJEMS (New Jersey - New Jersey Environmental Management System). The Department of Environmental Protection (NJDEP) manages large databases of environmental information in this integrated system.

AU191 **LOT 58,TAXBLOCK 9275** **E DESIGNATION** **S108076848**
WNW **121-19 JAMAICA AVENUE** **N/A**
1/4-1/2 **QUEENS, NY 11418**
1730 ft.

Site 1 of 7 in cluster AU

Relative: Higher

Actual: 64 ft.

E DESIGNATION:

Tax Lot(s):	58
E-No:	E-140
Effective Date:	2/2/2005
Satisfaction Date:	Not reported
Ceqr Number:	05DCP029Q
Ulurp Number:	050153 ZMQ
Zoning Map No:	14b, 14d
Description:	Underground Gasoline Storage Tanks* Testing Protocol
Description 2:	Not reported
Borough Code:	QN
Community District:	409
Census Tract:	144
Census Block:	1001
School District:	27
City Council District:	29
Fire Company:	E298
Health Area:	45
Police Precinct:	102
Zone District 1:	R6A
Zone District 2:	Not reported
Commercial Overlay1:	C2-4
Commercial Overlay2:	Not reported
Special Purpose District1:	Not reported
Special Purpose District2:	Not reported
All Components1:	C2-4/R6A
All Components2:	Not reported

LOT 58,TAXBLOCK 9275 (Continued) **S108076848**

Split Boundary Indicator:	N
Building Class:	V1
Land Use Category:	11
Number of Easements:	0
Owner, Type of Code:	Not reported
Owner Name:	RHODA MILLER
Lot Area:	000010284
Total Building Floor Area:	00000000000
Commercial Floor Area:	00000000000
Office Floor Area:	00000000000
Retail Floor Area:	00000000000
Garage Floor Area:	00000000000
Storage Floor Area:	00000000000
Factory Floor Area:	00000000000
Other Floor Area:	00000000000
Floor Area,Total Bld Source Code:	4
Number of Buildings:	00000
Number of Floors:	000.00
Residential Units:	00000
Non and Residential Units:	00000
Lot Frontage:	0100.00
Lot Depth:	0108.00
Building Frontage:	0000.00
Building Depth:	0000.00
Proximity Code:	0
Irregular Lot Code:	Y
Lot Type:	3
Basement Type Grade:	5
Land Assessed Value:	00000103500
Total Assessed Value:	00000103500
Land Exempt Value:	00000000000
Total Exempt Value:	00000000000
Year Built:	0000
Year Built Code:	Not reported
Year Altered1:	0000
Year Altered2:	0000
Historic District Name:	Not reported
Landmark Name:	Not reported
Built Floor Area Ratio-Far:	0000.00
Maximum Allowable Far:	03.00
Borough Code:	4
Borough Tax Block And Lot:	4092750058
Condominium Number:	00000
Census Tract 2:	0144
X Coordinate:	1031791
Y Coordinate:	0194601
Zoning Map:	14B
Sanborn Map:	406 005
Tax Map:	44002
E Designation No:	E-140
Date of RPAD Data:	11/2005
Date of DCAS Data:	01/2006
Date of Zoning Data:	11/2005
Date of Major Property Data:	11/2005
Date of Landmark Data:	12/2005
Date of Base Map Data:	01/2006
Date of Mass Appraisal Data:	11/2005

LOT 58,TAXBLOCK 9275 (Continued) **S108076848**

Date of Political and Adm Data: 08/2005
Pluto-Base Map Indicator: 1

AQ192 **MANHOLE 1085** **NY Spills** **S104880723**
South **124TH ST /94TH AVE** **NY Hist Spills** **N/A**
1/4-1/2 **QUEENS, NY**
1731 ft.

Site 2 of 2 in cluster AQ

Relative:
Lower

Actual:
53 ft.

NY Spills:

Site ID:	245112
Facility Addr2:	Not reported
Facility ID:	0009788
Spill Number:	0009788
Facility Type:	ER
SWIS:	4101
Region of Spill:	2
Investigator:	KMFOLEY
Referred To:	Not reported
Spill Date:	11/29/00
Reported to Dept:	11/29/00
CID:	397
Spill Cause:	Unknown
Water Affected:	Not reported
Spill Source:	Unknown
Spill Notifier:	Affected Persons
Cleanup Ceased:	/ /
Cleanup Meets Std:	False
Last Inspection:	/ /
Recommended Penalty:	Penalty Not Recommended
UST Trust:	False
Spill Class:	Known release with minimal potential for fire or hazard. DEC Response. Willing Responsible Party. Corrective action taken.
Spill Closed Dt:	12/28/00
Remediation Phase:	0
Date Entered In Computer:	11/29/00
Spill Record Last Update:	04/11/01
Spiller Name:	UNKNOWN
Spiller Company:	UNKNOWN
Spiller Address:	UNKNOWN
Spiller City,St,Zip:	UNKNOWN, ZZ
Spiller Company:	001
Spiller Phone:	Not reported
Contact Name:	CALLER
Contact Phone:	Not reported
DEC Region:	2
Program Number:	0009788
DER Facility ID:	201345
Site ID:	245112
Operable Unit ID:	831996
Operable Unit:	01
Material ID:	543724
Material Code:	0066A
Material Name:	UNKNOWN PETROLEUM
Case No.:	Not reported
Material FA:	Petroleum
Quantity:	1.00
Units:	Gallons

MANHOLE 1085 (Continued) **S104880723**

Recovered: 0.00
Resource Affected: Soil
Oxygenate: False
DEC Memo: Start CallerRemark - 0009788 discovered 2 pts of unk oil on top of 100 gallons of water con e#134532 END CallerRemark - 0009788
Remarks: Start DECRemark - 0009788 Prior to Sept, 2004 data translation this spill Lead DEC Field was "FOLEY" e2mis Notes: While locating fault on feeder 9B05, found approx 2 pints unknown oil on 100gal water in MH-1085. Liquid sample taken and returned<1ppm. Env Ops reports cleanup complete. Double washed manhole with slix. KMF 4/11/01 END DECRemark - 0009788

NY Hist Spills:
Region of Spill: 2
Spill Number: 0009788
Investigator: FOLEY
Caller Name: Not reported
Caller Agency: Not reported
Caller Phone: Not reported
Notifier Name: Not reported
Notifier Agency: Not reported
Notifier Phone: Not reported
Spill Date/Time: 11/29/2000 00:30
Reported to Dept Date/Time: 11/29/00 01:05
SWIS: 63
Spiller Name: UNK
Spiller Contact: UNK
Spiller Phone: (000) 000-0000
Spiller Contact: CALLER
Spiller Phone: ( ) -
Spiller Address: UNK
Spiller City,St,Zip: UNK, UN
Spill Cause: Unknown
Reported to Dept: On Land
Water Affected: Not reported
Spill Source: 12
Spill Notifier: Affected Persons
PBS Number: Not reported
Cleanup Ceased: / /
Cleanup Meets Std: False
Last Inspection: / /
Recommended Penalty: Penalty Not Recommended
Spiller Cleanup Dt: / /
Enforcement Date: / /
Invstgn Complete: / /
UST Involvement: False
Spill Class: Known release with minimal potential for fire or hazard. DEC Response. Willing Responsible Party. Corrective action taken.
Spill Closed Dt: 12/28/00
Corrective Action Plan Submitted: / /
Date Region Sent Summary to Central Office: / /
Date Spill Entered In Computer Data File: 11/29/00
Date Spill Entered In Computer Data File: Not reported
Update Date: 04/11/01
Is Updated: False
PBS Number: Not reported
Tank Number: Not reported
Tank Size: Not reported

MANHOLE 1085 (Continued) **S104880723**

Test Method:	Not reported
Leak Rate Failed Tank:	Not reported
Gross Leak Rate:	Not reported
Material Class Type:	Petroleum
Quantity Spilled:	1
Unkonwn Quantity Spilled:	False
Units:	Gallons
Quantity Recovered:	0
Unkonwn Quantity Recovered:	False
Material:	UNKNOWN PETROLEUM
Class Type:	UNKNOWN PETROLEUM
Times Material Entry In File:	16414
CAS Number:	Not reported
Last Date:	19940929
DEC Remarks:	e2mis Notes: While locating fault on feeder 9B05, found approx 2 pints unknown oil on 100gal water in MH-1085. Liquid sample taken and returned <1ppm. Env Ops reports cleanup complete. Double washed manhole with slix. KMF 4/11/01
Remark:	discovered 2 pts of unk oil on top of 100 gallons of water con e 134532

---

193 **MANHOLE 1091** **NY Spills** **S105236305**
SE **ATLANTIC AV/131 ST** **NY Hist Spills** **N/A**
1/4-1/2 **QUEENS, NY**
1735 ft.

Relative:
Lower

Actual:
55 ft.

NY Spills:

Site ID:	173943
Facility Addr2:	Not reported
Facility ID:	0108633
Spill Number:	0108633
Facility Type:	ER
SWIS:	4101
Region of Spill:	2
Investigator:	JHOCONNE
Referred To:	Not reported
Spill Date:	11/28/01
Reported to Dept:	11/28/01
CID:	398
Spill Cause:	Unknown
Water Affected:	Not reported
Spill Source:	Unknown
Spill Notifier:	Other
Cleanup Ceased:	/ /
Cleanup Meets Std:	False
Last Inspection:	/ /
Recommended Penalty:	Penalty Not Recommended
UST Trust:	False
Spill Class:	Known release with minimal potential for fire or hazard. DEC Response. Willing Responsible Party. Corrective action taken.
Spill Closed Dt:	02/12/02
Remediation Phase:	0
Date Entered In Computer:	11/28/01
Spill Record Last Update:	02/12/02
Spiller Name:	Not reported
Spiller Company:	UNKNOWN
Spiller Address:	Not reported
Spiller City,St,Zip:	ZZ -
Spiller Company:	001

MANHOLE 1091 (Continued) **S105236305**

Spiller Phone:	Not reported
Contact Name:	ANTHONY NATALE
Contact Phone:	(212) 580-6763
DEC Region:	2
Program Number:	0108633
DER Facility ID:	146312
Site ID:	173943
Operable Unit ID:	846791
Operable Unit:	01
Material ID:	529874
Material Code:	0066A
Material Name:	UNKNOWN PETROLEUM
Case No.:	Not reported
Material FA:	Petroleum
Quantity:	8.00
Units:	Gallons
Recovered:	0.00
Resource Affected:	Soil
Oxygenate:	False
DEC Memo:	Start CallerRemark - 0108633 CON EDISON 140410. 8 GALS ON 500 GALS OF WATER. CLEAN UP PENDING RESULTS. END CallerRemark - 0108633
Remarks:	Start DECRemark - 0108633 Prior to Sept, 2004 data translation this spill Lead DEC Field was "O'CONNELL" END DECRemark - 0108633

NY Hist Spills:

Region of Spill:	2
Spill Number:	0108633
Investigator:	O'CONNELL
Caller Name:	Not reported
Caller Agency:	Not reported
Caller Phone:	Not reported
Notifier Name:	Not reported
Notifier Agency:	Not reported
Notifier Phone:	Not reported
Spill Date/Time:	11/28/2001 01:15
Reported to Dept Date/Time:	11/28/01 01:55
SWIS:	63
Spiller Name:	UNKNOWN
Spiller Contact:	Not reported
Spiller Phone:	( ) -
Spiller Contact:	ANTHONY NATALE
Spiller Phone:	(212) 580-6763
Spiller Address:	Not reported
Spiller City,St,Zip:	-
Spill Cause:	Unknown
Reported to Dept:	On Land
Water Affected:	Not reported
Spill Source:	12
Spill Notifier:	Other
PBS Number:	Not reported
Cleanup Ceased:	/ /
Cleanup Meets Std:	False
Last Inspection:	/ /
Recommended Penalty:	Penalty Not Recommended
Spiller Cleanup Dt:	/ /
Enforcement Date:	/ /
Invstgn Complete:	/ /

MANHOLE 1091 (Continued) **S105236305**

UST Involvement: False
Spill Class: Known release with minimal potential for fire or hazard. DEC Response. Willing Responsible Party. Corrective action taken.
Spill Closed Dt: / /
Corrective Action Plan Submitted: / /
Date Region Sent Summary to Central Office: / /
Date Spill Entered In Computer Data File: 11/28/01
Date Spill Entered In Computer Data File: Not reported
Update Date: 11/28/01
Is Updated: False
PBS Number: Not reported
Tank Number: Not reported
Tank Size: Not reported
Test Method: Not reported
Leak Rate Failed Tank: Not reported
Gross Leak Rate: Not reported
Material Class Type: Petroleum
Quantity Spilled: 8
Unkonwn Quantity Spilled: False
Units: Gallons
Quantity Recovered: 0
Unkonwn Quantity Recovered: False
Material: UNKNOWN PETROLEUM
Class Type: UNKNOWN PETROLEUM
Times Material Entry In File: 16414
CAS Number: Not reported
Last Date: 19940929
DEC Remarks: Not reported
Remark: CON EDISON 140410. 8 GALS ON 500 GALS OF WATER. CLEAN UP PENDING RESULTS.

AU194 **121-19 JAMAICA AVENUE** **UST** **U004044959**
WNW **121-19 JAMAICA AVENUE** **N/A**
1/4-1/2 **RICHMOND HILL, NY 11418**
1751 ft.

Site 2 of 7 in cluster AU

Relative: Higher

UST:

Actual: 63 ft.

UST:
Facility Id: 2-609742
Region: STATE
Expiration Date: 10/20/09
Renewal Date: / /
Total Capacity: 0
Facility Type: Not reported
Mailing Company: HYDRO TECH ENVIRONMENTAL, CORP.
Mailing Title: Not reported
Mailing Contact: MARK ROBBINS
Mailing Address: 2171 JERICHO TPKE, SUITE 240
Mailing Address 2: Not reported
Mailing City: COMMACK
Mailing State: NY
Mailing Zip Code: 11725
Mailing Phone No: (631) 462-5866
Mailing Email: Not reported
Owner Title: VICE PRESIDENT
Owner Name: DAVID MANESH
Owner Address: 223-17 HEMPSTEAD AVENUE

121-19 JAMAICA AVENUE (Continued) **U004044959**

Owner Address 2:	Not reported
Owner State:	NY
Owner Zip Code:	11429
Owner Phone:	(718) 454-1600
Owner Company:	356 HIGHLAND BOULEVARD, INC.
Emergency Contact:	DAVID MANESH
Emergency Phone:	(718) 454-1600
Operator:	DAVID MANESH
Operator Phone:	(718) 454-1600
Owner City:	QUEENS VILLAGE
Owner Sub Type:	Corporate or Commercial
UTM X:	598958.11577
UTM Y:	4506170.27172
Site Type Name:	Retail Gasoline Sales
Site Type Status:	Unregulated
Comments:	Not reported
Program Type:	PBS
Tank Number:	001
Tank Location Name:	Underground
Tank Status:	Closed - Removed
Tank Model:	Not reported
Pipe Model:	Not reported
Active Status:	Inactive
Install Date:	10/28/04
Capacity Gallons:	550
Material Name:	Gasoline
Percentage:	100.00
Tank Type Name:	Steel/Carbon Steel/Iron
Tank Internal Protection:	None
Tank Internal Protection 1:	None
Tank Internal Protection 2:	Not reported
Pipe Location Name:	Underground/On-ground
Pipe Type Name:	Steel/Carbon Steel/Iron
Pipe External Protection 1:	None
Pipe External Protection 2:	Not reported
Tank Secondary Containment 1:	None
Tank Secondary Containment 2:	Not reported
Pipe Secondary Containment:	None
Tank Leak Detection 1:	None
Tank Leak Detection 2:	Not reported
Pipe Leak Detection 1:	None
Pipe Leak Detection 2:	Not reported
Type Of Overfill Prevention 1:	None
Type Of Overfill Prevention 2:	Not reported
Dispenser Method:	Suction
Spill Prevention:	None
Tightness Test Method:	Testing Not Required
Date Tested:	/ /
Next Test Date:	/ /
Date Tank Closed:	10/28/04
Tank Number:	002
Tank Location Name:	Underground
Tank Status:	Closed - Removed

121-19 JAMAICA AVENUE (Continued) **U004044959**

Tank Model:	Not reported
Pipe Model:	Not reported
Active Status:	Inactive
Install Date:	10/28/04
Capacity Gallons:	550
Material Name:	Gasoline
Percentage:	100.00
Tank Type Name:	Steel/Carbon Steel/Iron
Tank Internal Protection:	None
Tank Internal Protection 1:	None
Tank Internal Protection 2:	Not reported
Pipe Location Name:	Underground/On-ground
Pipe Type Name:	Steel/Carbon Steel/Iron
Pipe External Protection 1:	None
Pipe External Protection 2:	Not reported
Tank Secondary Containment 1:	None
Tank Secondary Containment 2:	Not reported
Pipe Secondary Containment:	None
Tank Leak Detection 1:	None
Tank Leak Detection 2:	Not reported
Pipe Leak Detection 1:	None
Pipe Leak Detection 2:	Not reported
Type Of Overfill Prevention 1:	None
Type Of Overfill Prevention 2:	Not reported
Dispenser Method:	Suction
Spill Prevention:	None
Tightness Test Method:	Testing Not Required
Date Tested:	/ /
Next Test Date:	/ /
Date Tank Closed:	10/28/04

Tank Number:	003
Tank Location Name:	Underground
Tank Status:	Closed - Removed
Tank Model:	Not reported
Pipe Model:	Not reported
Active Status:	Inactive
Install Date:	10/28/04
Capacity Gallons:	550
Material Name:	Gasoline
Percentage:	100.00
Tank Type Name:	Steel/Carbon Steel/Iron
Tank Internal Protection:	None
Tank Internal Protection 1:	None
Tank Internal Protection 2:	Not reported
Pipe Location Name:	Underground/On-ground
Pipe Type Name:	Steel/Carbon Steel/Iron
Pipe External Protection 1:	None
Pipe External Protection 2:	Not reported
Tank Secondary Containment 1:	None
Tank Secondary Containment 2:	Not reported
Pipe Secondary Containment:	None
Tank Leak Detection 1:	None
Tank Leak Detection 2:	Not reported
Pipe Leak Detection 1:	None
Pipe Leak Detection 2:	Not reported

121-19 JAMAICA AVENUE (Continued) **U004044959**

Type Of Overfill Prevention 1: None
Type Of Overfill Prevention 2: Not reported
Dispenser Method: Suction
Spill Prevention: None
Tightness Test Method: Testing Not Required
Date Tested: / /
Next Test Date: / /
Date Tank Closed: 10/28/04

Tank Number: 004
Tank Location Name: Underground
Tank Status: Closed - Removed
Tank Model: Not reported
Pipe Model: Not reported
Active Status: Inactive
Install Date: 10/28/04
Capacity Gallons: 550
Material Name: Gasoline
Percentage: 100.00
Tank Type Name: Steel/Carbon Steel/Iron
Tank Internal Protection: None
Tank Internal Protection 1: None
Tank Internal Protection 2: Not reported
Pipe Location Name: Underground/On-ground
Pipe Type Name: Steel/Carbon Steel/Iron
Pipe External Protection 1: None
Pipe External Protection 2: Not reported
Tank Secondary Containment 1: None
Tank Secondary Containment 2: Not reported
Pipe Secondary Containment: None
Tank Leak Detection 1: None
Tank Leak Detection 2: Not reported
Pipe Leak Detection 1: None
Pipe Leak Detection 2: Not reported
Type Of Overfill Prevention 1: None
Type Of Overfill Prevention 2: Not reported
Dispenser Method: Suction
Spill Prevention: None
Tightness Test Method: Testing Not Required
Date Tested: / /
Next Test Date: / /
Date Tank Closed: 10/28/04

Tank Number: 005
Tank Location Name: Underground
Tank Status: Closed - Removed
Tank Model: Not reported
Pipe Model: Not reported
Active Status: Inactive
Install Date: 10/28/04
Capacity Gallons: 550
Material Name: Gasoline
Percentage: 100.00
Tank Type Name: Steel/Carbon Steel/Iron
Tank Internal Protection: None

121-19 JAMAICA AVENUE (Continued) **U004044959**

Tank Internal Protection 1:	None
Tank Internal Protection 2:	Not reported
Pipe Location Name:	Underground/On-ground
Pipe Type Name:	Steel/Carbon Steel/Iron
Pipe External Protection 1:	None
Pipe External Protection 2:	Not reported
Tank Secondary Containment 1:	None
Tank Secondary Containment 2:	Not reported
Pipe Secondary Containment:	None
Tank Leak Detection 1:	None
Tank Leak Detection 2:	Not reported
Pipe Leak Detection 1:	None
Pipe Leak Detection 2:	Not reported
Type Of Overfill Prevention 1:	None
Type Of Overfill Prevention 2:	Not reported
Dispenser Method:	Suction
Spill Prevention:	None
Tightness Test Method:	Testing Not Required
Date Tested:	/ /
Next Test Date:	/ /
Date Tank Closed:	10/28/04

Tank Number:	006
Tank Location Name:	Underground
Tank Status:	Closed - Removed
Tank Model:	Not reported
Pipe Model:	Not reported
Active Status:	Inactive
Install Date:	10/28/04
Capacity Gallons:	550
Material Name:	Gasoline
Percentage:	100.00
Tank Type Name:	Steel/Carbon Steel/Iron
Tank Internal Protection:	None
Tank Internal Protection 1:	None
Tank Internal Protection 2:	Not reported
Pipe Location Name:	Underground/On-ground
Pipe Type Name:	Steel/Carbon Steel/Iron
Pipe External Protection 1:	None
Pipe External Protection 2:	Not reported
Tank Secondary Containment 1:	None
Tank Secondary Containment 2:	Not reported
Pipe Secondary Containment:	None
Tank Leak Detection 1:	None
Tank Leak Detection 2:	Not reported
Pipe Leak Detection 1:	None
Pipe Leak Detection 2:	Not reported
Type Of Overfill Prevention 1:	None
Type Of Overfill Prevention 2:	Not reported
Dispenser Method:	Suction
Spill Prevention:	None
Tightness Test Method:	Testing Not Required
Date Tested:	/ /
Next Test Date:	/ /
Date Tank Closed:	10/28/04

121-19 JAMAICA AVENUE (Continued) **U004044959**

Tank Number:	007
Tank Location Name:	Underground
Tank Status:	Closed - Removed
Tank Model:	Not reported
Pipe Model:	Not reported
Active Status:	Inactive
Install Date:	10/28/04
Capacity Gallons:	550
Material Name:	Gasoline
Percentage:	100.00
Tank Type Name:	Steel/Carbon Steel/Iron
Tank Internal Protection:	None
Tank Internal Protection 1:	None
Tank Internal Protection 2:	Not reported
Pipe Location Name:	Underground/On-ground
Pipe Type Name:	Steel/Carbon Steel/Iron
Pipe External Protection 1:	None
Pipe External Protection 2:	Not reported
Tank Secondary Containment 1:	None
Tank Secondary Containment 2:	Not reported
Pipe Secondary Containment:	None
Tank Leak Detection 1:	None
Tank Leak Detection 2:	Not reported
Pipe Leak Detection 1:	None
Pipe Leak Detection 2:	Not reported
Type Of Overfill Prevention 1:	None
Type Of Overfill Prevention 2:	Not reported
Dispenser Method:	Suction
Spill Prevention:	None
Tightness Test Method:	Testing Not Required
Date Tested:	/ /
Next Test Date:	/ /
Date Tank Closed:	10/28/04

Tank Number:	008
Tank Location Name:	Underground
Tank Status:	Closed - Removed
Tank Model:	Not reported
Pipe Model:	Not reported
Active Status:	Inactive
Install Date:	10/28/04
Capacity Gallons:	550
Material Name:	Gasoline
Percentage:	100.00
Tank Type Name:	Steel/Carbon Steel/Iron
Tank Internal Protection:	None
Tank Internal Protection 1:	None
Tank Internal Protection 2:	Not reported
Pipe Location Name:	Underground/On-ground
Pipe Type Name:	Steel/Carbon Steel/Iron
Pipe External Protection 1:	None
Pipe External Protection 2:	Not reported
Tank Secondary Containment 1:	None
Tank Secondary Containment 2:	Not reported
Pipe Secondary Containment:	None
Tank Leak Detection 1:	None

121-19 JAMAICA AVENUE (Continued) **U004044959**

Tank Leak Detection 2:	Not reported
Pipe Leak Detection 1:	None
Pipe Leak Detection 2:	Not reported
Type Of Overfill Prevention 1:	None
Type Of Overfill Prevention 2:	Not reported
Dispenser Method:	Suction
Spill Prevention:	None
Tightness Test Method:	Testing Not Required
Date Tested:	/ /
Next Test Date:	/ /
Date Tank Closed:	10/28/04

Tank Number:	009
Tank Location Name:	Underground
Tank Status:	Closed - Removed
Tank Model:	Not reported
Pipe Model:	Not reported
Active Status:	Inactive
Install Date:	10/28/04
Capacity Gallons:	550
Material Name:	Gasoline
Percentage:	100.00
Tank Type Name:	Steel/Carbon Steel/Iron
Tank Internal Protection:	None
Tank Internal Protection 1:	None
Tank Internal Protection 2:	Not reported
Pipe Location Name:	Underground/On-ground
Pipe Type Name:	Steel/Carbon Steel/Iron
Pipe External Protection 1:	None
Pipe External Protection 2:	Not reported
Tank Secondary Containment 1:	None
Tank Secondary Containment 2:	Not reported
Pipe Secondary Containment:	None
Tank Leak Detection 1:	None
Tank Leak Detection 2:	Not reported
Pipe Leak Detection 1:	None
Pipe Leak Detection 2:	Not reported
Type Of Overfill Prevention 1:	None
Type Of Overfill Prevention 2:	Not reported
Dispenser Method:	Suction
Spill Prevention:	None
Tightness Test Method:	Testing Not Required
Date Tested:	/ /
Next Test Date:	/ /
Date Tank Closed:	10/28/04

Tank Number:	010
Tank Location Name:	Underground
Tank Status:	Closed - Removed
Tank Model:	Not reported
Pipe Model:	Not reported
Active Status:	Inactive
Install Date:	10/28/04
Capacity Gallons:	550
Material Name:	Gasoline

121-19 JAMAICA AVENUE (Continued) **U004044959**

Percentage:	100.00
Tank Type Name:	Steel/Carbon Steel/Iron
Tank Internal Protection:	None
Tank Internal Protection 1:	None
Tank Internal Protection 2:	Not reported
Pipe Location Name:	Underground/On-ground
Pipe Type Name:	Steel/Carbon Steel/Iron
Pipe External Protection 1:	None
Pipe External Protection 2:	Not reported
Tank Secondary Containment 1:	None
Tank Secondary Containment 2:	Not reported
Pipe Secondary Containment:	None
Tank Leak Detection 1:	None
Tank Leak Detection 2:	Not reported
Pipe Leak Detection 1:	None
Pipe Leak Detection 2:	Not reported
Type Of Overfill Prevention 1:	None
Type Of Overfill Prevention 2:	Not reported
Dispenser Method:	Suction
Spill Prevention:	None
Tightness Test Method:	Testing Not Required
Date Tested:	/ /
Next Test Date:	/ /
Date Tank Closed:	10/28/04

Tank Number:	011
Tank Location Name:	Underground
Tank Status:	Closed - Removed
Tank Model:	Not reported
Pipe Model:	Not reported
Active Status:	Inactive
Install Date:	10/28/04
Capacity Gallons:	550
Material Name:	Waste Oil/Used Oil
Percentage:	100.00
Tank Type Name:	Steel/Carbon Steel/Iron
Tank Internal Protection:	None
Tank Internal Protection 1:	None
Tank Internal Protection 2:	Not reported
Pipe Location Name:	Underground/On-ground
Pipe Type Name:	Steel/Carbon Steel/Iron
Pipe External Protection 1:	None
Pipe External Protection 2:	Not reported
Tank Secondary Containment 1:	None
Tank Secondary Containment 2:	Not reported
Pipe Secondary Containment:	None
Tank Leak Detection 1:	None
Tank Leak Detection 2:	Not reported
Pipe Leak Detection 1:	None
Pipe Leak Detection 2:	Not reported
Type Of Overfill Prevention 1:	None
Type Of Overfill Prevention 2:	Not reported
Dispenser Method:	Suction
Spill Prevention:	None
Tightness Test Method:	Testing Not Required
Date Tested:	/ /

121-19 JAMAICA AVENUE (Continued) **U004044959**

Next Test Date: / /
Date Tank Closed: 10/28/04

AO195 **LOT 28,TAXBLOCK 9252** **E DESIGNATION** **S108076833**
NNE **131-09 HILLSIDE AVENUE** **N/A**
1/4-1/2 **QUEENS, NY 11418**
1750 ft.

Site 10 of 10 in cluster AO

Relative: Higher

Actual: 69 ft.

E DESIGNATION:

Tax Lot(s):	28
E-No:	E-140
Effective Date:	2/2/2005
Satisfaction Date:	Not reported
Ceqr Number:	05DCP029Q
Ulurp Number:	050153 ZMQ
Zoning Map No:	14b, 14d
Description:	Underground Gasoline Storage Tanks* Testing Protocol
Description 2:	Not reported
Borough Code:	QN
Community District:	409
Census Tract:	138
Census Block:	2000
School District:	28
City Council District:	29
Fire Company:	E315
Health Area:	45
Police Precinct:	102
Zone District 1:	R6
Zone District 2:	Not reported
Commercial Overlay1:	C2-3
Commercial Overlay2:	Not reported
Special Purpose District1:	Not reported
Special Purpose District2:	Not reported
All Components1:	C2-3/R6
All Components2:	Not reported
Split Boundary Indicator:	N
Building Class:	G2
Land Use Category:	10
Number of Easements:	0
Owner, Type of Code:	Not reported
Owner Name:	MAXIMILLIAN FRIED
Lot Area:	000010400
Total Building Floor Area:	00000001845
Commercial Floor Area:	00000001845
Office Floor Area:	00000000000
Retail Floor Area:	00000000000
Garage Floor Area:	00000001845
Storage Floor Area:	00000000000
Factory Floor Area:	00000000000
Other Floor Area:	00000000000
Floor Area,Total Bld Source Code:	7
Number of Buildings:	00001
Number of Floors:	001.00
Residential Units:	00000
Non and Residential Units:	00000
Lot Frontage:	0100.00
Lot Depth:	0104.00

LOT 28,TAXBLOCK 9252 (Continued) **S108076833**

Building Frontage:	0046.33
Building Depth:	0030.00
Proximity Code:	0
Irregular Lot Code:	N
Lot Type:	3
Basement Type Grade:	5
Land Assessed Value:	00000135000
Total Assessed Value:	00000146250
Land Exempt Value:	00000000000
Total Exempt Value:	00000000000
Year Built:	1931
Year Built Code:	Not reported
Year Altered1:	0000
Year Altered2:	0000
Historic District Name:	Not reported
Landmark Name:	Not reported
Built Floor Area Ratio-Far:	0000.18
Maximum Allowable Far:	02.43
Borough Code:	4
Borough Tax Block And Lot:	4092520028
Condominium Number:	00000
Census Tract 2:	0138
X Coordinate:	1033789
Y Coordinate:	0195818
Zoning Map:	14D
Sanborn Map:	406 009
Tax Map:	44002
E Designation No:	E-140
Date of RPAD Data:	11/2005
Date of DCAS Data:	01/2006
Date of Zoning Data:	11/2005
Date of Major Property Data:	11/2005
Date of Landmark Data:	12/2005
Date of Base Map Data:	01/2006
Date of Mass Appraisal Data:	11/2005
Date of Political and Adm Data:	08/2005
Pluto-Base Map Indicator:	1

AU196 **LOT 8,TAXBLOCK 9331** **E DESIGNATION** **S108469885**
WNW **121-08 JAMAICA AVENUE** **N/A**
1/4-1/2 **QUEENS, NY 11418**
1760 ft.

Site 3 of 7 in cluster AU

Relative:
Higher

Actual:
63 ft.

E DESIGNATION:

Tax Lot(s):	8
E-No:	E-140
Effective Date:	2/2/2005
Satisfaction Date:	Not reported
Ceqr Number:	05DCP029Q
Ulurp Number:	050153 ZMQ
Zoning Map No:	14b, 14d
Description:	Underground Gasoline Storage Tanks* Testing Protocol
Description 2:	Not reported
Borough Code:	QN
Community District:	409
Census Tract:	144
Census Block:	1006

LOT 8,TAXBLOCK 9331 (Continued) **S108469885**

School District:	27
City Council District:	29
Fire Company:	E270
Health Area:	45
Police Precinct:	102
Zone District 1:	R6A
Zone District 2:	Not reported
Commercial Overlay1:	C2-4
Commercial Overlay2:	Not reported
Special Purpose District1:	Not reported
Special Purpose District2:	Not reported
All Components1:	C2-4/R6A
All Components2:	Not reported
Split Boundary Indicator:	N
Building Class:	P1
Land Use Category:	05
Number of Easements:	0
Owner, Type of Code:	Not reported
Owner Name:	121-08 JAMAICA AVENUE
Lot Area:	000015436
Total Building Floor Area:	00000009130
Commercial Floor Area:	00000009130
Office Floor Area:	00000000000
Retail Floor Area:	00000000000
Garage Floor Area:	00000009130
Storage Floor Area:	00000000000
Factory Floor Area:	00000000000
Other Floor Area:	00000000000
Floor Area,Total Bld Source Code:	7
Number of Buildings:	00001
Number of Floors:	001.00
Residential Units:	00000
Non and Residential Units:	00001
Lot Frontage:	0156.50
Lot Depth:	0078.58
Building Frontage:	0110.00
Building Depth:	0083.00
Proximity Code:	0
Irregular Lot Code:	Y
Lot Type:	5
Basement Type Grade:	5
Land Assessed Value:	00000131400
Total Assessed Value:	00000235350
Land Exempt Value:	00000000000
Total Exempt Value:	00000000000
Year Built:	1931
Year Built Code:	Not reported
Year Altered1:	1992
Year Altered2:	1995
Historic District Name:	Not reported
Landmark Name:	Not reported
Built Floor Area Ratio-Far:	0000.59
Maximum Allowable Far:	03.00
Borough Code:	4
Borough Tax Block And Lot:	4093310008
Condominium Number:	00000
Census Tract 2:	0144

LOT 8,TAXBLOCK 9331 (Continued) **S108469885**

X Coordinate:	1032002
Y Coordinate:	0194475
Zoning Map:	14B
Sanborn Map:	406 005
Tax Map:	44004
E Designation No:	E-140
Date of RPAD Data:	11/2005
Date of DCAS Data:	01/2006
Date of Zoning Data:	11/2005
Date of Major Property Data:	11/2005
Date of Landmark Data:	12/2005
Date of Base Map Data:	01/2006
Date of Mass Appraisal Data:	11/2005
Date of Political and Adm Data:	08/2005
Pluto-Base Map Indicator:	1
Tax Lot(s):	8
E-No:	E-140
Effective Date:	2/2/2005
Satisfaction Date:	Not reported
Ceqr Number:	05DCP029Q
Ulurp Number:	050153 ZMQ
Zoning Map No:	14b, 14d
Description:	Window Wall Attenuation & Alternate Ventilation
Description 2:	Not reported
Borough Code:	QN
Community District:	409
Census Tract:	144
Census Block:	1006
School District:	27
City Council District:	29
Fire Company:	E270
Health Area:	45
Police Precinct:	102
Zone District 1:	R6A
Zone District 2:	Not reported
Commercial Overlay1:	C2-4
Commercial Overlay2:	Not reported
Special Purpose District1:	Not reported
Special Purpose District2:	Not reported
All Components1:	C2-4/R6A
All Components2:	Not reported
Split Boundary Indicator:	N
Building Class:	P1
Land Use Category:	05
Number of Easements:	0
Owner, Type of Code:	Not reported
Owner Name:	121-08 JAMAICA AVENUE
Lot Area:	000015436
Total Building Floor Area:	00000009130
Commercial Floor Area:	00000009130
Office Floor Area:	00000000000
Retail Floor Area:	00000000000
Garage Floor Area:	00000009130
Storage Floor Area:	00000000000
Factory Floor Area:	00000000000
Other Floor Area:	00000000000

LOT 8,TAXBLOCK 9331 (Continued) **S108469885**

Floor Area,Total Bld Source Code:	7
Number of Buildings:	00001
Number of Floors:	001.00
Residential Units:	00000
Non and Residential Units:	00001
Lot Frontage:	0156.50
Lot Depth:	0078.58
Building Frontage:	0110.00
Building Depth:	0083.00
Proximity Code:	0
Irregular Lot Code:	Y
Lot Type:	5
Basement Type Grade:	5
Land Assessed Value:	00000131400
Total Assessed Value:	00000235350
Land Exempt Value:	00000000000
Total Exempt Value:	00000000000
Year Built:	1931
Year Built Code:	Not reported
Year Altered1:	1992
Year Altered2:	1995
Historic District Name:	Not reported
Landmark Name:	Not reported
Built Floor Area Ratio-Far:	0000.59
Maximum Allowable Far:	03.00
Borough Code:	4
Borough Tax Block And Lot:	4093310008
Condominium Number:	00000
Census Tract 2:	0144
X Coordinate:	1032002
Y Coordinate:	0194475
Zoning Map:	14B
Sanborn Map:	406 005
Tax Map:	44004
E Designation No:	E-140
Date of RPAD Data:	11/2005
Date of DCAS Data:	01/2006
Date of Zoning Data:	11/2005
Date of Major Property Data:	11/2005
Date of Landmark Data:	12/2005
Date of Base Map Data:	01/2006
Date of Mass Appraisal Data:	11/2005
Date of Political and Adm Data:	08/2005
Pluto-Base Map Indicator:	1

AU197 **MAVEN MOTORS** **FINDS** **1007781559**
WNW **121-02 JAMAICA AVE** **110019440247**
1/4-1/2 **QUEENS, NY 11418**
1769 ft.

Site 4 of 7 in cluster AU

Relative: Higher

Actual: 63 ft.

FINDS:

Other Pertinent Environmental Activity Identified at Site

FIS (New York - Facility Information System) is New York's Department of Environmental Conservation (DEC) information system for tracking environmental facility information found across the State.

AU198 **CENTURY AMBULANCE SERVICE** **NY Spills** **S102145643**
WNW **121-08 JAMAICA AVENUE** **NY Hist Spills** **N/A**
1/4-1/2 **NEW YORK CITY, NY**
1769 ft.

Site 5 of 7 in cluster AU

Relative:
Higher

Actual:
63 ft.

NY Spills:

Site ID:	135246
Facility Addr2:	Not reported
Facility ID:	8910104
Spill Number:	8910104
Facility Type:	ER
SWIS:	4101
Region of Spill:	2
Investigator:	TAYLOR
Referred To:	Not reported
Spill Date:	10/31/89
Reported to Dept:	01/22/90
CID:	Not reported
Spill Cause:	Deliberate
Water Affected:	Not reported
Spill Source:	Institutional, Educational, Gov., Other
Spill Notifier:	Citizen
Cleanup Ceased:	01/22/90
Cleanup Meets Std:	True
Last Inspection:	/ /
Recommended Penalty:	Penalty Not Recommended
UST Trust:	False
Spill Class:	Not reported
Spill Closed Dt:	01/22/90
Remediation Phase:	0
Date Entered In Computer:	01/25/90
Spill Record Last Update:	09/30/04
Spiller Name:	Not reported
Spiller Company:	CENTURY AMBULANCE SERVICE
Spiller Address:	Not reported
Spiller City,St,Zip:	ZZ
Spiller Company:	001
Spiller Phone:	(718) 441-9595
Contact Name:	Not reported
Contact Phone:	Not reported
DEC Region:	2
Program Number:	8910104
DER Facility ID:	116122
Site ID:	135246
Operable Unit ID:	935194
Operable Unit:	01
Material ID:	443227
Material Code:	0022
Material Name:	Waste Oil/Used Oil
Case No.:	Not reported
Material FA:	Petroleum
Quantity:	-1.00
Units:	Not reported
Recovered:	0.00
Resource Affected:	Sewer
Oxygenate:	False
DEC Memo:	Not reported
Remarks:	Not reported

CENTURY AMBULANCE SERVICE (Continued) **S102145643**

NY Hist Spills:

Region of Spill:	2
Spill Number:	8910104
Investigator:	TAYLOR
Caller Name:	Not reported
Caller Agency:	Not reported
Caller Phone:	Not reported
Notifier Name:	Not reported
Notifier Agency:	Not reported
Notifier Phone:	Not reported
Spill Date/Time:	10/31/1989 12:00
Reported to Dept Date/Time:	01/22/90 14:24
SWIS:	63
Spiller Name:	CENTURY AMBULANCE SERVICE
Spiller Contact:	Not reported
Spiller Phone:	(718) 441-9595
Spiller Address:	Not reported
Spiller City,St,Zip:	Not reported
Spill Cause:	Deliberate
Reported to Dept:	In Sewer
Water Affected:	Not reported
Spill Source:	02
Spill Notifier:	Citizen
PBS Number:	Not reported
Cleanup Ceased:	01/22/90
Cleanup Meets Std:	True
Last Inspection:	/ /
Recommended Penalty:	Penalty Not Recommended
Spiller Cleanup Dt:	/ /
Enforcement Date:	/ /
Invstgn Complete:	/ /
UST Involvement:	False
Spill Class:	Not reported
Spill Closed Dt:	01/22/90
Corrective Action Plan Submitted:	/ /
Date Region Sent Summary to Central Office:	/ /
Date Spill Entered In Computer Data File:	01/25/90
Date Spill Entered In Computer Data File:	Not reported
Update Date:	/ /
Is Updated:	False
PBS Number:	Not reported
Tank Number:	Not reported
Tank Size:	Not reported
Test Method:	Not reported
Leak Rate Failed Tank:	Not reported
Gross Leak Rate:	Not reported
Material Class Type:	Petroleum
Quantity Spilled:	-1
Unkonwn Quantity Spilled:	False
Units:	Not reported
Quantity Recovered:	0
Unkonwn Quantity Recovered:	False
Material:	WASTE OIL
Class Type:	WASTE OIL
Times Material Entry In File:	9509
CAS Number:	Not reported
Last Date:	19940927

CENTURY AMBULANCE SERVICE (Continued) **S102145643**

DEC Remarks: Not reported
Remark: Not reported

AU199 **LOT 1,TAXBLOCK 9331** **E DESIGNATION** **S108469881**
WNW **121-02 JAMAICA AVENUE** **N/A**
1/4-1/2 **QUEENS, NY 11418**
1769 ft.

Site 6 of 7 in cluster AU

Relative: Higher

Actual: 63 ft.

E DESIGNATION:

Tax Lot(s):	1
E-No:	E-140
Effective Date:	2/2/2005
Satisfaction Date:	Not reported
Ceqr Number:	05DCP029Q
Ulurp Number:	050153 ZMQ
Zoning Map No:	14b, 14d
Description:	Underground Gasoline Storage Tanks* Testing Protocol
Description 2:	Not reported
Borough Code:	QN
Community District:	409
Census Tract:	144
Census Block:	1006
School District:	27
City Council District:	29
Fire Company:	E270
Health Area:	45
Police Precinct:	102
Zone District 1:	R6A
Zone District 2:	Not reported
Commercial Overlay1:	C2-4
Commercial Overlay2:	Not reported
Special Purpose District1:	Not reported
Special Purpose District2:	Not reported
All Components1:	C2-4/R6A
All Components2:	Not reported
Split Boundary Indicator:	N
Building Class:	G8
Land Use Category:	05
Number of Easements:	0
Owner, Type of Code:	Not reported
Owner Name:	FELDSTEIN, JACK
Lot Area:	000019080
Total Building Floor Area:	00000015600
Commercial Floor Area:	00000015600
Office Floor Area:	00000000000
Retail Floor Area:	00000000000
Garage Floor Area:	00000015600
Storage Floor Area:	00000000000
Factory Floor Area:	00000000000
Other Floor Area:	00000000000
Floor Area,Total Bld Source Code:	7
Number of Buildings:	00001
Number of Floors:	001.00
Residential Units:	00000
Non and Residential Units:	00002
Lot Frontage:	0156.00
Lot Depth:	0123.00

LOT 1,TAXBLOCK 9331 (Continued) **S108469881**

Building Frontage:	0156.00
Building Depth:	0100.00
Proximity Code:	0
Irregular Lot Code:	Y
Lot Type:	3
Basement Type Grade:	5
Land Assessed Value:	00000214650
Total Assessed Value:	00000307800
Land Exempt Value:	00000000000
Total Exempt Value:	00000000000
Year Built:	1931
Year Built Code:	Not reported
Year Altered1:	0000
Year Altered2:	0000
Historic District Name:	Not reported
Landmark Name:	Not reported
Built Floor Area Ratio-Far:	0000.82
Maximum Allowable Far:	03.00
Borough Code:	4
Borough Tax Block And Lot:	4093310001
Condominium Number:	00000
Census Tract 2:	0144
X Coordinate:	1031853
Y Coordinate:	0194431
Zoning Map:	14B
Sanborn Map:	406 005
Tax Map:	44004
E Designation No:	E-140
Date of RPAD Data:	11/2005
Date of DCAS Data:	01/2006
Date of Zoning Data:	11/2005
Date of Major Property Data:	11/2005
Date of Landmark Data:	12/2005
Date of Base Map Data:	01/2006
Date of Mass Appraisal Data:	11/2005
Date of Political and Adm Data:	08/2005
Pluto-Base Map Indicator:	1

Tax Lot(s):	1
E-No:	E-140
Effective Date:	2/2/2005
Satisfaction Date:	Not reported
Ceqr Number:	05DCP029Q
Ulurp Number:	050153 ZMQ
Zoning Map No:	14b, 14d
Description:	Window Wall Attenuation & Alternate Ventilation
Description 2:	Not reported
Borough Code:	QN
Community District:	409
Census Tract:	144
Census Block:	1006
School District:	27
City Council District:	29
Fire Company:	E270
Health Area:	45
Police Precinct:	102
Zone District 1:	R6A

LOT 1,TAXBLOCK 9331 (Continued) **S108469881**

Zone District 2:	Not reported
Commercial Overlay1:	C2-4
Commercial Overlay2:	Not reported
Special Purpose District1:	Not reported
Special Purpose District2:	Not reported
All Components1:	C2-4/R6A
All Components2:	Not reported
Split Boundary Indicator:	N
Building Class:	G8
Land Use Category:	05
Number of Easements:	0
Owner, Type of Code:	Not reported
Owner Name:	FELDSTEIN, JACK
Lot Area:	000019080
Total Building Floor Area:	00000015600
Commercial Floor Area:	00000015600
Office Floor Area:	00000000000
Retail Floor Area:	00000000000
Garage Floor Area:	00000015600
Storage Floor Area:	00000000000
Factory Floor Area:	00000000000
Other Floor Area:	00000000000
Floor Area,Total Bld Source Code:	7
Number of Buildings:	00001
Number of Floors:	001.00
Residential Units:	00000
Non and Residential Units:	00002
Lot Frontage:	0156.00
Lot Depth:	0123.00
Building Frontage:	0156.00
Building Depth:	0100.00
Proximity Code:	0
Irregular Lot Code:	Y
Lot Type:	3
Basement Type Grade:	5
Land Assessed Value:	00000214650
Total Assessed Value:	00000307800
Land Exempt Value:	00000000000
Total Exempt Value:	00000000000
Year Built:	1931
Year Built Code:	Not reported
Year Altered1:	0000
Year Altered2:	0000
Historic District Name:	Not reported
Landmark Name:	Not reported
Built Floor Area Ratio-Far:	0000.82
Maximum Allowable Far:	03.00
Borough Code:	4
Borough Tax Block And Lot:	4093310001
Condominium Number:	00000
Census Tract 2:	0144
X Coordinate:	1031853
Y Coordinate:	0194431
Zoning Map:	14B
Sanborn Map:	406 005
Tax Map:	44004
E Designation No:	E-140

LOT 1,TAXBLOCK 9331 (Continued) **S108469881**

Date of RPAD Data:	11/2005
Date of DCAS Data:	01/2006
Date of Zoning Data:	11/2005
Date of Major Property Data:	11/2005
Date of Landmark Data:	12/2005
Date of Base Map Data:	01/2006
Date of Mass Appraisal Data:	11/2005
Date of Political and Adm Data:	08/2005
Pluto-Base Map Indicator:	1

AU200 **CUNNINGHAM MOTORS** **RCRA-SQG** **1000791710**
WNW **121-02 JAMAICA AVE** **FINDS** **NYD987032273**
1/4-1/2 **RICHMOND HILL, NY 11418** **NY MANIFEST**
1769 ft. **CT MANIFEST**

Site 7 of 7 in cluster AU

Relative: Higher

Actual: 63 ft.

RCRAInfo:

Owner:	ROBERT CUNNINGHAM
	(718) 849-4400
EPA ID:	NYD987032273
Contact:	Not reported
Classification:	Small Quantity Generator
TSDF Activities:	Not reported
Violation Status:	No violations found

FINDS:

Other Pertinent Environmental Activity Identified at Site

RCRAInfo is a national information system that supports the Resource Conservation and Recovery Act (RCRA) program through the tracking of events and activities related to facilities that generate, transport, and treat, store, or dispose of hazardous waste. RCRAInfo allows RCRA program staff to track the notification, permit, compliance, and corrective action activities required under RCRA.

NY MANIFEST:

Document ID:	NYC2545536
Manifest Status:	Completed after the designated time period for a TSDF to get a copy to the DEC
Trans1 State ID:	P39183
Trans2 State ID:	Not reported
Generator Ship Date:	930913
Trans1 Recv Date:	930913
Trans2 Recv Date:	Not reported
TSD Site Recv Date:	930929
Part A Recv Date:	Not reported
Part B Recv Date:	931019
Generator EPA ID:	NYD987032273
Trans1 EPA ID:	ILD984908202
Trans2 EPA ID:	Not reported
TSDF ID:	VAD105838874
Waste Code:	D008 - LEAD 5.0 MG/L TCLP
Quantity:	00070
Units:	G - Gallons (liquids only)* (8.3 pounds)
Number of Containers:	001

CUNNINGHAM MOTORS (Continued) **1000791710**

Container Type:	TT - Cargo tank, tank trucks
Handling Method:	R Material recovery of more than 75 percent of the total material.
Specific Gravity:	100
Year:	93
Manifest Tracking Num:	Not reported
Import Ind:	Not reported
Export Ind:	Not reported
Discr Quantity Ind:	Not reported
Discr Type Ind:	Not reported
Discr Residue Ind:	Not reported
Discr Partial Reject Ind:	Not reported
Discr Full Reject Ind:	Not reported
Manifest Ref Num:	Not reported
Alt Fac RCRA Id:	Not reported
Alt Fac Sign Date:	Not reported
Mgmt Method Type Code:	Not reported
EPA ID:	NYD987032273
Facility Name:	CUNNINGHAM MTRS
Facility Address:	121-02 JAMAICA AVENUE
Facility City:	QUEENS
Facility Address 2:	Not reported
Country:	USA
County:	QU
Mailing Name:	CUNNINGHAM MTRS
Mailing Contact:	ROBERT DALESSANDRO
Mailing Address:	121-02 JAMAICA AVENUE
Mailing Address 2:	Not reported
Mailing City:	QUEENS
Mailing State:	NY
Mailing Zip:	Not reported
Mailing Zip4:	Not reported
Mailing Country:	USA
Mailing Phone:	718-849-4400
Document ID:	CTF0335864
Manifest Status:	Completed copy
Trans1 State ID:	NYAP6277
Trans2 State ID:	Not reported
Generator Ship Date:	941118
Trans1 Recv Date:	941118
Trans2 Recv Date:	Not reported
TSD Site Recv Date:	941122
Part A Recv Date:	Not reported
Part B Recv Date:	941205
Generator EPA ID:	NYD987032273
Trans1 EPA ID:	ILD984908202
Trans2 EPA ID:	Not reported
TSDF ID:	CTD001156009
Waste Code:	D006 - CADMIUM 1.0 MG/L TCLP
Quantity:	00005
Units:	G - Gallons (liquids only)* (8.3 pounds)
Number of Containers:	001
Container Type:	DM - Metal drums, barrels
Handling Method:	R Material recovery of more than 75 percent of the total material.
Specific Gravity:	100
Year:	94
Manifest Tracking Num:	Not reported

CUNNINGHAM MOTORS (Continued) **1000791710**

Import Ind:	Not reported
Export Ind:	Not reported
Discr Quantity Ind:	Not reported
Discr Type Ind:	Not reported
Discr Residue Ind:	Not reported
Discr Partial Reject Ind:	Not reported
Discr Full Reject Ind:	Not reported
Manifest Ref Num:	Not reported
Alt Fac RCRA Id:	Not reported
Alt Fac Sign Date:	Not reported
Mgmt Method Type Code:	Not reported
EPA ID:	NYD987032273
Facility Name:	CUNNINGHAM MTRS
Facility Address:	121-02 JAMAICA AVENUE
Facility City:	QUEENS
Facility Address 2:	Not reported
Country:	USA
County:	QU
Mailing Name:	CUNNINGHAM MTRS
Mailing Contact:	ROBERT DALESSANDRO
Mailing Address:	121-02 JAMAICA AVENUE
Mailing Address 2:	Not reported
Mailing City:	QUEENS
Mailing State:	NY
Mailing Zip:	Not reported
Mailing Zip4:	Not reported
Mailing Country:	USA
Mailing Phone:	718-849-4400

Document ID:	CTF0341401
Manifest Status:	Completed after the designated time period for a TSDF to get a copy to the DEC
Trans1 State ID:	AP6277NY
Trans2 State ID:	Not reported
Generator Ship Date:	940929
Trans1 Recv Date:	940929
Trans2 Recv Date:	Not reported
TSD Site Recv Date:	941006
Part A Recv Date:	Not reported
Part B Recv Date:	941102
Generator EPA ID:	NYD987032273
Trans1 EPA ID:	ILD984908202
Trans2 EPA ID:	Not reported
TSDF ID:	CTD001156009
Waste Code:	D006 - CADMIUM 1.0 MG/L TCLP
Quantity:	00010
Units:	G - Gallons (liquids only)* (8.3 pounds)
Number of Containers:	002
Container Type:	DM - Metal drums, barrels
Handling Method:	R Material recovery of more than 75 percent of the total material.
Specific Gravity:	100
Year:	94
Manifest Tracking Num:	Not reported
Import Ind:	Not reported
Export Ind:	Not reported
Discr Quantity Ind:	Not reported
Discr Type Ind:	Not reported
Discr Residue Ind:	Not reported

CUNNINGHAM MOTORS (Continued) **1000791710**

Discr Partial Reject Ind:	Not reported
Discr Full Reject Ind:	Not reported
Manifest Ref Num:	Not reported
Alt Fac RCRA Id:	Not reported
Alt Fac Sign Date:	Not reported
Mgmt Method Type Code:	Not reported
EPA ID:	NYD987032273
Facility Name:	CUNNINGHAM MTRS
Facility Address:	121-02 JAMAICA AVENUE
Facility City:	QUEENS
Facility Address 2:	Not reported
Country:	USA
County:	QU
Mailing Name:	CUNNINGHAM MTRS
Mailing Contact:	ROBERT DALESSANDRO
Mailing Address:	121-02 JAMAICA AVENUE
Mailing Address 2:	Not reported
Mailing City:	QUEENS
Mailing State:	NY
Mailing Zip:	Not reported
Mailing Zip4:	Not reported
Mailing Country:	USA
Mailing Phone:	718-849-4400

CT MANIFEST:

Manifest No:	Not reported
Waste Occurence:	Not reported
UNNA:	Not reported
Hazard Class:	Not reported
US Dot Description:	Not reported
No of Containers:	Not reported
Container Type:	Not reported
Quantity:	Not reported
Weight/Volume:	Not reported
Additional Description:	Not reported
Handling Code:	Not reported
Date Record Was Last Modified:	Not reported
DEO Who Last Modified Record:	Not reported
Manifest No:	Not reported
Waste Occurence:	Not reported
EPA Waste Code:	Not reported
Recycled Waste?:	Not reported
Date Record Was Last Modified:	Not reported
DEO Who Last Modified Record:	Not reported
Year:	1994
Manifest ID:	CTF0335864
TSDF EPA ID:	CTD001156009
TSDF Name:	SAFETY-KLEEN CORP.
TSDF Address:	39 COMMUNITY AVE EXT.
TSDF City,St,Zip:	PLAINFIELD, CT 06374
TSDF Country:	USA
TSDF Telephone:	Not reported
Transport Date:	11/18/94
Transporter EPA ID:	ILD984908202
Transporter Name:	SAFETY-KLEEN CORP.
Transporter Country:	USA
Transporter Phone:	Not reported

CUNNINGHAM MOTORS (Continued) **1000791710**

Trans 2 Date:	/ /
Trans 2 EPA ID:	Not reported
Trans 2 Name:	Not reported
Trans 2 Address:	Not reported
Trans 2 City,St,Zip:	CT
Trans 2 Country:	USA
Trans 2 Phone:	Not reported
Generator EPA ID:	NYD987032273
Gererator Phone:	7188494400
Generator Address:	Not reported
Generator City,State,Zip:	Not reported
Generator Country:	Not reported
Special Handling:	Not reported
Discrepancies:	Yes
Date Shipped:	11/18/94
Date Received:	11/22/94
Last modified date:	04/26/04
Last modified by:	IG
Comments:	Not reported
Year:	1994
Manifest ID:	CTF0341401
TSDF EPA ID:	CTD001156009
TSDF Name:	SAFETY-KLEEN CORP.
TSDF Address:	39 COMMUNITY AVE EXT.
TSDF City,St,Zip:	PLAINFIELD, CT 06374
TSDF Country:	USA
TSDF Telephone:	Not reported
Transport Date:	09/29/94
Transporter EPA ID:	ILD984908202
Transporter Name:	SAFETY-KLEEN CORP.
Transporter Country:	USA
Transporter Phone:	Not reported
Trans 2 Date:	/ /
Trans 2 EPA ID:	Not reported
Trans 2 Name:	Not reported
Trans 2 Address:	Not reported
Trans 2 City,St,Zip:	CT
Trans 2 Country:	USA
Trans 2 Phone:	Not reported
Generator EPA ID:	NYD987032273
Gererator Phone:	7188494400
Generator Address:	Not reported
Generator City,State,Zip:	Not reported
Generator Country:	Not reported
Special Handling:	Not reported
Discrepancies:	Yes
Date Shipped:	09/29/94
Date Received:	10/06/94
Last modified date:	04/26/04
Last modified by:	IG
Comments:	Not reported

AV201 **127-01 METROPOLITAN AVE.** **LTANKS** **S100145632**
NNW **127001 METROPOLITAN AVE.** **HIST LTANKS** **N/A**
1/4-1/2 **NEW YORK CITY, NY**
1788 ft.

Site 1 of 8 in cluster AV

Relative:
Higher

Actual:
69 ft.

LTANKS:

Site ID:	276758
Spill Date:	10/10/89
Facility Addr2:	Not reported
Facility ID:	8906750
Program Number:	8906750
SWIS:	4101
Region of Spill:	2
Investigator:	ADMIN. CLOSED
Referred To:	Not reported
Reported to Dept:	10/10/89
CID:	Not reported
Spill Cause:	Tank Test Failure
Water Affected:	Not reported
Spill Source:	Commercial/Industrial
Spill Notifier:	Tank Tester
Cleanup Ceased:	/ /
Cleanup Meets Standard:	False
Last Inspection:	/ /
Recommended Penalty:	Penalty Not Recommended
UST Involvement:	True
Spill Class:	Known release that creates a file or hazard. DEC Response. Willing Responsible Party. Corrective action taken.
Spill Closed Dt:	03/04/03
Remediation Phase:	0
Date Entered In Computer:	10/11/89
Spill Record Last Update:	03/04/03
Spille Namer:	Not reported
Spiller Company:	BOULEVARD TAXI
Spiller Phone:	(718) 263-2223
Spiller Extention:	Not reported
Spiller Address:	127-01 METROPOLITAN AVE.
Spiller City,St,Zip:	KEW GARDENS, NY
Spiller County:	001
Spiller Contact:	Not reported
Spiller Phone:	Not reported
Spiller Extention:	Not reported
DEC Region:	2
Program Number:	8906750
DER Facility ID:	225003
Site ID:	276758
Operable Unit ID:	934523
Operable Unit:	01
Material ID:	447162
Material Code:	0009
Material Name:	Gasoline
Case No.:	Not reported
Material FA:	Petroleum
Quantity:	-1.00
Units:	Pounds
Recovered:	0.00
Resource Affected:	Groundwater
Oxygenate:	False

127-01 METROPOLITAN AVE. (Continued) **S100145632**

Site ID:	276758
Spill Tank Test:	1536195
Tank Number:	Not reported
Tank Size:	0
Test Method:	00
Leak Rate:	0.00
Gross Fail:	Not reported
Modified By:	Spills
Last Modified:	10/01/04
Test Method:	Unknown
DEC Memo:	Not reported
Remarks:	Start CallerRemark - 8906750 4K TANK FAILED PETROTITE WITH A LEAK RATE OF -.193GPH, WILL EXCAVATE &RETEST. CLOSED DUE TO LACK OF ANY RECENT INFO - DOES NOT MEET ANY CLEANUP REQUIREMENTS. END CallerRemark - 8906750

HIST LTANKS:

Region of Spill:	2
Spill Number:	8906750
Investigator:	SULLIVAN
Caller Name:	Not reported
Caller Agency:	Not reported
Caller Phone:	Not reported
Caller Extension:	Not reported
Notifier Name:	Not reported
Notifier Agency:	Not reported
Notifier Phone:	Not reported
Notifier Extension:	Not reported
Spill Date:	10/10/1989
Spill Time:	12:30
Reported to Department Date:	10/10/89
Reported to Department Time:	12:31
SWIS:	63
Spiller Contact:	Not reported
Spiller Phone:	Not reported
Spiller Extention:	Not reported
Spiller Name:	BOULEVARD TAXI
Spiller Address:	127-01 METROPOLITAN AVE.
Spiller City,St,Zip:	KEW GARDENS, NY
Facility Contact:	Not reported
Facility Phone:	(718) 263-2223
Facility Extention:	Not reported
Spill Cause:	Tank Test Failure
Resource Affectd:	Groundwater
Water Affected:	Not reported
Spill Source:	Other Commercial/Industrial
Spill Notifier:	Tank Tester
PBS Number:	Not reported
Cleanup Ceased:	/ /
Cleanup Meets Standard:	False
Last Inspection:	/ /
Recommended Penalty:	Penalty Not Recommended
Spiller Cleanup Date:	/ /
Enforcement Date:	/ /
Investigation Complete:	/ /
UST Involvement:	True
Spill Class:	Known release that creates a file or hazard. DEC Response. Willing Responsible Party. Corrective action taken.

127-01 METROPOLITAN AVE. (Continued) **S100145632**

Spill Closed Dt: / /
Date Region Sent Summary to Central Office: / /
Corrective Action Plan Submitted: / /
Date Spill Entered In Computer Data File: 10/11/89
Time Spill Entered In Computer Data File: Not reported
Spill Record Last Update: 07/03/95
Is Updated: False
PBS Number: Not reported
Tank Number: Not reported
Tank Size: 0
Test Method: Not reported
Leak Rate Failed Tank: 0.00
Gross Leak Rate: Not reported
Material Class Type: Petroleum
Quantity Spilled: -1
Unkonwn Quantity Spilled: False
Units: Not reported
Quantity Recovered: 0
Unkonwn Quantity Recovered: False
Material: GASOLINE
Class Type: GASOLINE
Times Material Entry In File: 21329
CAS Number: Not reported
Last Date: 19940929
DEC Remarks: Not reported
Spill Cause: 4K TANK FAILED PETROTITE WITH A LEAK RATE OF -.193GPH, WILL EXCAVATE RETEST.

AV202 **127-25 METROPOLITAN AVE** **NY Spills** **S102672102**
NNW **127-25 METROPOLITAN AVE** **NY Hist Spills** **N/A**
1/4-1/2 **KEW GARDENS, NY**
1794 ft.

Site 2 of 8 in cluster AV

Relative:
Higher

Actual:
69 ft.

NY Spills:
Site ID: 271146
Facility Addr2: Not reported
Facility ID: 9212631
Spill Number: 9212631
Facility Type: ER
SWIS: 4101
Region of Spill: 2
Investigator: CAMMISA
Referred To: Not reported
Spill Date: 02/08/93
Reported to Dept: 02/08/93
CID: 06
Spill Cause: Human Error
Water Affected: Not reported
Spill Source: Commercial/Industrial
Spill Notifier: Other
Cleanup Ceased: 02/08/93
Cleanup Meets Std: True
Last Inspection: / /
Recommended Penalty: Penalty Not Recommended
UST Trust: False
Spill Class: Known release with minimal potential for fire or hazard. DEC Response. Willing Responsible Party. Corrective action taken.
Spill Closed Dt: 02/08/93

127-25 METROPOLITAN AVE (Continued) **S102672102**

Remediation Phase: 0
Date Entered In Computer: 02/08/93
Spill Record Last Update: 09/30/04
Spiller Name: Not reported
Spiller Company: BAKER BOY INC.
Spiller Address: 127-25 METROPOLITAN AVE
Spiller City,St,Zip: KEW GARDENS, QUEENS, NY
Spiller Company: 001
Spiller Phone: (718) 441-9300
Contact Name: Not reported
Contact Phone: Not reported
DEC Region: 2
Program Number: 9212631
DER Facility ID: 220696
Site ID: 271146
Operable Unit ID: 977025
Operable Unit: 01
Material ID: 402469
Material Code: 0001
Material Name: #2 Fuel Oil
Case No.: Not reported
Material FA: Petroleum
Quantity: 3.00
Units: Gallons
Recovered: 0.00
Resource Affected: Soil
Oxygenate: False
DEC Memo: Start CallerRemark - 9212631 A PIECE OF WOOD WAS JAMMED INTO RELAY TO KEEP FURNACE PUMP RUNNING OILOVERFLOWED FROM FIRE CHAMBER-SPEEDI-DRI-APPLIED WILL FOLLOW UP WITH REPAIR AND CLEANUP AS NECESSARY END CallerRemark - 9212631
Remarks: Not reported

NY Hist Spills:
Region of Spill: 2
Spill Number: 9212631
Investigator: CAMMISA
Caller Name: Not reported
Caller Agency: Not reported
Caller Phone: Not reported
Notifier Name: Not reported
Notifier Agency: Not reported
Notifier Phone: Not reported
Spill Date/Time: 02/08/1993 12:15
Reported to Dept Date/Time: 02/08/93 12:54
SWIS: 63
Spiller Name: BAKER BOY INC.
Spiller Contact: Not reported
Spiller Phone: (718) 441-9300
Spiller Address: 127-25 METROPOLITAN AVE
Spiller City,St,Zip: KEW GARDENS ,QUEENS
Spill Cause: Human Error
Reported to Dept: On Land
Water Affected: Not reported
Spill Source: 01
Spill Notifier: Other
PBS Number: Not reported
Cleanup Ceased: 02/08/93

127-25 METROPOLITAN AVE (Continued) **S102672102**

Cleanup Meets Std: True
Last Inspection: / /
Recommended Penalty: Penalty Not Recommended
Spiller Cleanup Dt: / /
Enforcement Date: / /
Invstgn Complete: / /
UST Involvement: False
Spill Class: Known release with minimal potential for fire or hazard. DEC Response. Willing Responsible Party. Corrective action taken.
Spill Closed Dt: 02/08/93
Corrective Action Plan Submitted: / /
Date Region Sent Summary to Central Office: / /
Date Spill Entered In Computer Data File: 02/08/93
Date Spill Entered In Computer Data File: Not reported
Update Date: / /
Is Updated: False
PBS Number: Not reported
Tank Number: Not reported
Tank Size: Not reported
Test Method: Not reported
Leak Rate Failed Tank: Not reported
Gross Leak Rate: Not reported
Material Class Type: Petroleum
Quantity Spilled: 3
Unkonwn Quantity Spilled: False
Units: Gallons
Quantity Recovered: 0
Unkonwn Quantity Recovered: False
Material: #2 FUEL OIL
Class Type: #2 FUEL OIL
Times Material Entry In File: 24464
CAS Number: Not reported
Last Date: 19941207
DEC Remarks: Not reported
Remark: A PIECE OF WOOD WAS JAMMED INTO RELAY TO KEEP FURNACE PUMP RUNNING OILOVERFLOWED FROM FIRE CHAMBER-SPEEDI-DRI-APPLIED WILL FOLLOW UP WITH REPAIR AND CLEANUP AS NECESSARY

AV203 **NYDEP/DIV OF ENVIR HSS** **FINDS** **1010184797**
NNW **127-16 METROPOLITAN AVE** **110028949084**
1/4-1/2 **RICHMOND HILL, NY 11418**
1804 ft.

Site 3 of 8 in cluster AV

Relative:
Higher

Actual:
69 ft.

FINDS:
Other Pertinent Environmental Activity Identified at Site

NJ-NJEMS (New Jersey - New Jersey Environmental Management System).
The Department of Environmental Protection (NJDEP) manages large databases of environmental information in this integrated system.

AV204
NNW
1/4-1/2
1804 ft.

NYCDEP - WELL STATION #1
127-16 METROPOLITAN AVE
KEW GARDENS, NY 11415

RCRA-SQG
FINDS
NY MANIFEST

1006810320
NYR000109942

Site 4 of 8 in cluster AV

Relative:
Higher

Actual:
69 ft.

RCRAInfo:

Owner: NYCDEP WATER & SEWER OPERATIONS
(718) 575-5330
EPA ID: NYR000109942

Contact: WILLIAM YURINSKY
(718) 595-5272

Classification: Small Quantity Generator
TSDF Activities: Not reported

Violation Status: No violations found

FINDS:

Other Pertinent Environmental Activity Identified at Site

RCRAInfo is a national information system that supports the Resource Conservation and Recovery Act (RCRA) program through the tracking of events and activities related to facilities that generate, transport, and treat, store, or dispose of hazardous waste. RCRAInfo allows RCRA program staff to track the notification, permit, compliance, and corrective action activities required under RCRA.

NY MANIFEST:

Document ID:	NJA3277611
Manifest Status:	Not reported
Trans1 State ID:	NYD003812047
Trans2 State ID:	Not reported
Generator Ship Date:	11/12/2002
Trans1 Recv Date:	11/12/2002
Trans2 Recv Date:	Not reported
TSD Site Recv Date:	11/13/2002
Part A Recv Date:	Not reported
Part B Recv Date:	Not reported
Generator EPA ID:	NYR000109942
Trans1 EPA ID:	NJD002200046
Trans2 EPA ID:	Not reported
TSDF ID:	H10376
Waste Code:	D002 - NON-LISTED CORROSIVE WASTES
Quantity:	00081
Units:	G - Gallons (liquids only)* (8.3 pounds)
Number of Containers:	001
Container Type:	TT - Cargo tank, tank trucks
Handling Method:	T Chemical, physical, or biological treatment.
Specific Gravity:	01.00
Year:	02
Manifest Tracking Num:	Not reported
Import Ind:	Not reported
Export Ind:	Not reported
Discr Quantity Ind:	Not reported
Discr Type Ind:	Not reported
Discr Residue Ind:	Not reported
Discr Partial Reject Ind:	Not reported

NYCDEP - WELL STATION #1 (Continued) **1006810320**

Discr Full Reject Ind:	Not reported
Manifest Ref Num:	Not reported
Alt Fac RCRA Id:	Not reported
Alt Fac Sign Date:	Not reported
Mgmt Method Type Code:	Not reported
EPA ID:	NYR000109942
Facility Name:	NYCDEP
Facility Address:	127-16 METROPOLITAN AVE
Facility City:	RICHMOND HILL
Facility Address 2:	Not reported
Country:	USA
County:	QU
Mailing Name:	NYCDEP
Mailing Contact:	N/S
Mailing Address:	59-17 JUNCTION BLVD 3RD FL
Mailing Address 2:	Not reported
Mailing City:	FLUSHING
Mailing State:	NY
Mailing Zip:	Not reported
Mailing Zip4:	5108
Mailing Country:	USA
Mailing Phone:	718-595-5272

AV205 **BLVD PRVT CARS INC-127-01 METROPOLITAN A** **FINDS** **1007789281**
NNW **127-01 METROPOLITAN AVENUE** **110019517691**
1/4-1/2 **QUEENS, NY 11415**
1821 ft.

Site 5 of 8 in cluster AV

Relative: Higher

Actual: 69 ft.

FINDS:
Other Pertinent Environmental Activity Identified at Site

FIS (New York - Facility Information System) is New York's Department of Environmental Conservation (DEC) information system for tracking environmental facility information found across the State.

AV206 **BOULEVARD TAXI INC** **UST** **U000400674**
NNW **127-01 METROPOLITAN AVENUE** **HIST UST** **N/A**
1/4-1/2 **KEW GARDENS, NY 11415**
1821 ft.

Site 6 of 8 in cluster AV

Relative: Higher

UST:

Actual: 69 ft.

UST:

Facility Id:	2-252891
Region:	STATE
Expiration Date:	01/22/09
Renewal Date:	03/06/02
Total Capacity:	0
Facility Type:	Not reported
Mailing Company:	BOULEVARD TAXI INC.
Mailing Title:	Not reported
Mailing Contact:	MR. DOMINIC DEPANTE
Mailing Address:	127-01 METROPOLITAN AVENUE
Mailing Address 2:	Not reported

BOULEVARD TAXI INC (Continued) **U000400674**

Mailing City:	KEW GARDENS
Mailing State:	NY
Mailing Zip Code:	11415
Mailing Phone No:	(718) 591-1111
Mailing Email:	Not reported
Owner Title:	PRES
Owner Name:	DOMINIC DEPANTE
Owner Address:	6608 JAY AVE.
Owner Address 2:	Not reported
Owner State:	NY
Owner Zip Code:	11578
Owner Phone:	(718) 847-8955
Owner Company:	MR. DOMINIC DEPANTE
Emergency Contact:	MR DOMINIC DE PANTE
Emergency Phone:	(718) 591-1111
Operator:	MR DOMINIC DE PANTE
Operator Phone:	(718) 591-1111
Owner City:	MASPETH
Owner Sub Type:	Corporate or Commercial
UTM X:	599313.68085
UTM Y:	4506574.82994
Site Type Name:	Retail Gasoline Sales
Site Type Status:	Unregulated
Comments:	Not reported
Program Type:	PBS
Tank Number:	001
Tank Location Name:	Underground
Tank Status:	Closed - In Place
Tank Model:	104
Pipe Model:	D
Active Status:	Inactive
Install Date:	11/01/90
Capacity Gallons:	4000
Material Name:	Gasoline
Percentage:	100.00
Tank Type Name:	Fiberglass Reinforced Plastic (FRP)
Tank Internal Protection:	Glass Liner
Tank Internal Protection 1:	Fiberglass
Tank Internal Protection 2:	Not reported
Pipe Location Name:	Underground/On-ground
Pipe Type Name:	Fiberglass Reinforced Plastic (FRP)
Pipe External Protection 1:	Fiberglass
Pipe External Protection 2:	Not reported
Tank Secondary Containment 1:	Double-Walled (Underground)
Tank Secondary Containment 2:	Not reported
Pipe Secondary Containment:	Double-Walled (Underground)
Tank Leak Detection 1:	In-Tank System (ATG)
Tank Leak Detection 2:	Not reported
Pipe Leak Detection 1:	Exempt Suction Piping
Pipe Leak Detection 2:	Not reported
Type Of Overfill Prevention 1:	High Level Alarm
Type Of Overfill Prevention 2:	Product Level Gauge (A/G)
Dispenser Method:	Suction
Spill Prevention:	Catch Basin
Tightness Test Method:	Testing Not Required

BOULEVARD TAXI INC (Continued) **U000400674**

Date Tested: / /
Next Test Date: / /
Date Tank Closed: 03/21/06

Tank Number: 001-A
Tank Location Name: Underground
Tank Status: Closed - In Place
Tank Model: Not reported
Pipe Model: Not reported
Active Status: Inactive
Install Date: 07/01/73
Capacity Gallons: 4000
Material Name: Gasoline
Percentage: 100.00
Tank Type Name: Steel/Carbon Steel/Iron
Tank Internal Protection: None
Tank Internal Protection 1: None
Tank Internal Protection 2: Not reported
Pipe Location Name: No Piping
Pipe Type Name: Galvanized Steel
Pipe External Protection 1: None
Pipe External Protection 2: Not reported
Tank Secondary Containment 1: None
Tank Secondary Containment 2: Not reported
Pipe Secondary Containment: Not reported
Tank Leak Detection 1: None
Tank Leak Detection 2: Not reported
Pipe Leak Detection 1: Not reported
Pipe Leak Detection 2: Not reported
Type Of Overfill Prevention 1: None
Type Of Overfill Prevention 2: Not reported
Dispenser Method: Suction
Spill Prevention: Not reported
Tightness Test Method: Testing Not Required
Date Tested: / /
Next Test Date: / /
Date Tank Closed: 05/01/90

HIST UST:
PBS Number: 2-252891
SPDES Number: Not reported
Emergency Contact: MR DOMINIC DE PANTE
Emergency Telephone: (718) 591-1111
Operator: MR DOMINIC DE PANTE
Operator Telephone: (718) 591-1111
Owner Name: MR DOMINIC DE PANTE
Owner Address: 6608 JAY AVE
Owner City,St,Zip: MASPETH, NY 11378
Owner Telephone: (718) 591-1111
Owner Type: Corporate/Commercial
Owner Subtype: Not reported
Mailing Name: MR DOMINIC DE PANTE
Mailing Address: 127-01 METROPOLITAN AVE
Mailing Address 2: Not reported
Mailing City,St,Zip: KEW GARDENS, NY 11415
Mailing Contact: Not reported

BOULEVARD TAXI INC (Continued) **U000400674**

Mailing Telephone:	(718) 591-1111
Owner Mark:	First Owner
Facility Status:	1 - Active PBS facility, i.e. total capacity of the PBS tanks is greater than 1,100 gallons, regardless if Subpart 360-14 tanks exist or not at the facility.
Facility Addr2:	127001 METROPOLITAN AVE
SWIS ID:	6301
Old PBS Number:	Not reported
Facility Type:	TRUCKING/TRANSPORTATION
Inspected Date:	Not reported
Inspector:	Not reported
Inspection Result:	Not reported
Federal ID:	Not reported
Certification Flag:	False
Certification Date:	08/25/1997
Expiration Date:	07/14/2002
Renew Flag:	False
Renewal Date:	Not reported
Total Capacity:	4000
FAMT:	True
Facility Screen:	No Missing Data
Owner Screen:	No Missing Data
Tank Screen:	No Missing Data
Dead Letter:	False
CBS Number:	Not reported
Town or City:	NEW YORK CITY
County Code:	63
Town or City:	01
Region:	2

Tank Id:	001
Tank Location:	UNDERGROUND
Tank Status:	In Service
Install Date:	19901101
Capacity (gals):	4000
Product Stored:	LEADED GASOLINE
Tank Type:	Fiberglass reinforced plastic [FRP]
Tank Internal:	Fiberglass Liner (FRP)
Tank External:	Fiberglass
Pipe Location:	Underground
Pipe Type:	STAINLESS STEEL ALLOY
Pipe Internal:	Rubber Liner
Pipe External:	Fiberglass
Second Containment:	Vault (w/access)
Leak Detection:	In-tank System
Overfill Prot:	High Level Alarm
Dispenser:	Suction
Date Tested:	Not reported
Next Test Date:	Not reported
Missing Data for Tank:	No Missing Data
Date Closed:	Not reported
Test Method:	Not reported
Deleted:	False
Updated:	True
Lat/long:	Not reported

BOULEVARD TAXI INC (Continued) **U000400674**

Tank Id:	001
Tank Location:	UNDERGROUND
Tank Status:	Closed-In Place
Install Date:	19730701
Capacity (gals):	4000
Product Stored:	LEADED GASOLINE
Tank Type:	Steel/carbon steel
Tank Internal:	Not reported
Tank External:	Not reported
Pipe Location:	Not reported
Pipe Type:	GALVANIZED STEEL
Pipe Internal:	Not reported
Pipe External:	Not reported
Second Containment:	None
Leak Detection:	None
Overfill Prot:	Not reported
Dispenser:	Suction
Date Tested:	Not reported
Next Test Date:	Not reported
Missing Data for Tank:	Minor Data Missing
Date Closed:	05/01/1990
Test Method:	Not reported
Deleted:	False
Updated:	True
Lat/long:	Not reported

AW207 **GERMAN CAR CARE INC.** **AST** **A100294170**
NE **132-77 METROPOLITAN AVE.** **N/A**
1/4-1/2 **RICHMOND HILL, NY 11418**
1831 ft.

Site 1 of 3 in cluster AW

Relative: Lower

AST:

Actual: 51 ft.

AST:

Region:	STATE
Facility Id:	2-609559
UTM X:	599856.47362
UTM Y:	4506436.66812
Expiration Date:	05/19/09
Renewal Date:	/ /
Total Capacity:	275
Facility Type:	AUTOMOTIVE REPAIR SHOP
Site Type Name:	Other
Site Type Status:	Waste Oil Storer
Mailing Company:	GERMAN CAR CARE INC.
Mailing Title:	PRES., SEC., TREAS.
Mailing Contact:	MOHAMAD A. AKBAR
Mailing Address:	132-77 METROPOLITAN AVE.
Mailing Address 2:	Not reported
Mailing City:	RICHMOND HILL
Mailing State:	NY
Mailing Zip Code:	11418
Mailing Phone No:	(718) 291-6758
Mailing Email:	Not reported
Owner Title:	PRES., SEC., TREAS.
Owner Name:	MOHAMAD A. AKBAR
Owner Address:	132-77 METROPOLITAN AVE.

GERMAN CAR CARE INC. (Continued) **A100294170**

Owner Address 2:	Not reported
Owner State:	NY
Owner Zip Code:	11418
Owner Phone:	(718) 291-6758
Owner Company:	GERMAN CAR CARE INC.
Emergency Contact:	MOHAMAD A. AKBAR
Emergency Phone:	(718) 291-6758
Operator:	MOHAMAD A. AKBAR
Operator Phone:	(718) 291-6758
Owner City:	RICHMOND HILL
Owner Sub Type:	Corporate or Commercial
Program Type:	PBS
Tank Number:	001
Tank Location Name:	Aboveground on crib, rack, or cradle
Tank Status:	In Service
Tank Model:	Not reported
Pipe Model:	Not reported
Active Status:	Active
Install Date:	/ /
Capacity Gallons:	275
Material Name:	Waste Oil/Used Oil
Percentage:	100.00
Tank Type Name:	Steel/Carbon Steel/Iron
Tank Internal Protection:	Not reported
Tank Internal Protection 1:	Not reported
Tank Internal Protection 2:	Not reported
Pipe Location Name:	Not reported
Pipe Type Name:	Not reported
Pipe External Protection 1:	Not reported
Pipe External Protection 2:	Not reported
Tank Secondary Containment 1:	Impervious Underlayment
Tank Secondary Containment 2:	Not reported
Pipe Secondary Containment:	Not reported
Tank Leak Detection 1:	Not reported
Tank Leak Detection 2:	Not reported
Pipe Leak Detection 1:	Not reported
Pipe Leak Detection 2:	Not reported
Type Of Overfill Prevention 1:	Not reported
Type Of Overfill Prevention 2:	Not reported
Dispenser Method:	Not reported
Spill Prevention:	Not reported
Tightness Test Method:	Testing Not Required
Date Tested:	/ /
Next Test Date:	/ /
Date Tank Closed:	/ /

AW208 **132-79 METROPOLITAN AVE** **NY Spills** **S102145770**
NE **132-79 METROPOLITAN AVE** **NY Hist Spills** **N/A**
1/4-1/2 **NEW YORK CITY, NY**
1832 ft.

Site 2 of 3 in cluster AW

Relative:
Lower

Actual:
50 ft.

NY Spills:

Site ID:	263324
Facility Addr2:	Not reported
Facility ID:	9000951
Spill Number:	9000951

132-79 METROPOLITAN AVE (Continued) **S102145770**

Facility Type:	ER
SWIS:	4101
Region of Spill:	2
Investigator:	WILSON
Referred To:	Not reported
Spill Date:	11/15/89
Reported to Dept:	04/26/90
CID:	Not reported
Spill Cause:	Deliberate
Water Affected:	Not reported
Spill Source:	Commercial/Industrial
Spill Notifier:	Citizen
Cleanup Ceased:	04/26/90
Cleanup Meets Std:	True
Last Inspection:	/ /
Recommended Penalty:	Penalty Not Recommended
UST Trust:	False
Spill Class:	Not reported
Spill Closed Dt:	04/26/90
Remediation Phase:	0
Date Entered In Computer:	05/11/90
Spill Record Last Update:	09/30/04
Spiller Name:	Not reported
Spiller Company:	Not reported
Spiller Address:	Not reported
Spiller City,St,Zip:	***Update***, ZZ
Spiller Company:	001
Spiller Phone:	Not reported
Contact Name:	Not reported
Contact Phone:	Not reported
DEC Region:	2
Program Number:	9000951
DER Facility ID:	214658
Site ID:	263324
Operable Unit ID:	940772
Operable Unit:	01
Material ID:	564953
Material Code:	0022
Material Name:	Waste Oil/Used Oil
Case No.:	Not reported
Material FA:	Petroleum
Quantity:	-1.00
Units:	Not reported
Recovered:	0.00
Resource Affected:	Sewer
Oxygenate:	False
DEC Memo:	Start CallerRemark - 9000951 EMPLOYEE DUMPING OIL ON GROUND, DRIVEWAY & STREETS, USED CAR LOT & AUTO REPAIRS, REFERRED TO ECO'S. END CallerRemark - 9000951
Remarks:	Not reported

NY Hist Spills:

Region of Spill:	2
Spill Number:	9000951
Investigator:	WILSON
Caller Name:	Not reported
Caller Agency:	Not reported

132-79 METROPOLITAN AVE (Continued) **S102145770**

Caller Phone:	Not reported
Notifier Name:	Not reported
Notifier Agency:	Not reported
Notifier Phone:	Not reported
Spill Date/Time:	11/15/1989 12:00
Reported to Dept Date/Time:	04/26/90 09:05
SWIS:	63
Spiller Name:	Not reported
Spiller Contact:	Not reported
Spiller Phone:	Not reported
Spiller Address:	Not reported
Spiller City,St,Zip:	Not reported
Spill Cause:	Deliberate
Reported to Dept:	In Sewer
Water Affected:	Not reported
Spill Source:	01
Spill Notifier:	Citizen
PBS Number:	Not reported
Cleanup Ceased:	04/26/90
Cleanup Meets Std:	True
Last Inspection:	/ /
Recommended Penalty:	Penalty Not Recommended
Spiller Cleanup Dt:	/ /
Enforcement Date:	/ /
Invstgn Complete:	/ /
UST Involvement:	False
Spill Class:	Not reported
Spill Closed Dt:	04/26/90
Corrective Action Plan Submitted:	/ /
Date Region Sent Summary to Central Office:	/ /
Date Spill Entered In Computer Data File:	05/11/90
Date Spill Entered In Computer Data File:	Not reported
Update Date:	/ /
Is Updated:	False
PBS Number:	Not reported
Tank Number:	Not reported
Tank Size:	Not reported
Test Method:	Not reported
Leak Rate Failed Tank:	Not reported
Gross Leak Rate:	Not reported
Material Class Type:	Petroleum
Quantity Spilled:	-1
Unkonwn Quantity Spilled:	False
Units:	Not reported
Quantity Recovered:	0
Unkonwn Quantity Recovered:	False
Material:	WASTE OIL
Class Type:	WASTE OIL
Times Material Entry In File:	9509
CAS Number:	Not reported
Last Date:	19940927
DEC Remarks:	10/10/95: This is additional information about material spilled from the translation of the old spill file: PETROLEUM CHEMICALS.
Remark:	EMPLOYEE DUMPING OIL ON GROUND, DRIVEWAY STREETS, USED CAR LOT AUTO REPAIRS, REFERRED TO ECO S.

AX209
WNW
1/4-1/2
1846 ft.

Relative:
Higher

Actual:
63 ft.

ABANDONED DRUM
121 ST / JAMAICA AV
QUEENS, NY

Site 1 of 2 in cluster AX

NY Spills

S107416407
N/A

NY Spills:

Site ID:	354671
Facility Addr2:	Not reported
Facility ID:	0508971
Spill Number:	0508971
Facility Type:	ER
SWIS:	4101
Region of Spill:	2
Investigator:	SFRAHMAN
Referred To:	Not reported
Spill Date:	10/26/05
Reported to Dept:	10/26/05
CID:	64
Spill Cause:	Abandoned Drums
Water Affected:	Not reported
Spill Source:	Commercial/Industrial
Spill Notifier:	Other
Cleanup Ceased:	/ /
Cleanup Meets Std:	False
Last Inspection:	/ /
Recommended Penalty:	Penalty Not Recommended
UST Trust:	False
Spill Class:	Possible release with minimal potential for fire or hazard or Known release with no damage. DEC Response. Willing Responsible Party. Corrective action taken.
Spill Closed Dt:	11/28/05
Remediation Phase:	0
Date Entered In Computer:	10/27/05
Spill Record Last Update:	11/28/05
Spiller Name:	Not reported
Spiller Company:	UNKNOWN
Spiller Address:	Not reported
Spiller City,St,Zip:	NY
Spiller Company:	999
Spiller Phone:	Not reported
Contact Name:	SHAWN DONOHUE
Contact Phone:	(212) 689-1520
DEC Region:	2
Program Number:	0508971
DER Facility ID:	304683
Site ID:	354671
Operable Unit ID:	1112067
Operable Unit:	01
Material ID:	2102108
Material Code:	0001
Material Name:	#2 Fuel Oil
Case No.:	Not reported
Material FA:	Petroleum
Quantity:	2.00
Units:	Gallons
Recovered:	0.00
Resource Affected:	Soil
Oxygenate:	False

ABANDONED DRUM (Continued) **S107416407**

DEC Memo: Start CallerRemark - 0508971 Fire dept on scene. Two 55 gallon abandoned drums. 1 had leaked 2 gallons. END CallerRemark - 0508971
Remarks: Start DECRemark - 0508971 Added to drum run. 11.28.05 Sharif// cleared on 11.25.05. END DECRemark - 0508971

AW210 **132-53 METROPOLITAN AVE** **LTANKS** **S102619289**
NE **132-53 METROPOLITAN AVE** **HIST LTANKS** **N/A**
1/4-1/2 **RICHMOND HILL, NY**
1848 ft.

Site 3 of 3 in cluster AW

Relative:
Lower

Actual:
50 ft.

LTANKS:

Site ID:	148131
Spill Date:	05/05/97
Facility Addr2:	Not reported
Facility ID:	9702101
Program Number:	9702101
SWIS:	4101
Region of Spill:	2
Investigator:	TOMASELLO
Referred To:	Not reported
Reported to Dept:	05/19/97
CID:	06
Spill Cause:	Tank Failure
Water Affected:	Not reported
Spill Source:	Private Dwelling
Spill Notifier:	Other
Cleanup Ceased:	/ /
Cleanup Meets Standard:	False
Last Inspection:	/ /
Recommended Penalty:	Penalty Not Recommended
UST Involvement:	False
Spill Class:	Known release with minimal potential for fire or hazard. DEC Response. Willing Responsible Party. Corrective action taken.
Spill Closed Dt:	02/19/03
Remediation Phase:	0
Date Entered In Computer:	05/19/97
Spill Record Last Update:	02/19/03
Spille Namer:	Not reported
Spiller Company:	UNKNOWN
Spiller Phone:	Not reported
Spiller Extention:	Not reported
Spiller Address:	Not reported
Spiller City,St,Zip:	NY
Spiller County:	999
Spiller Contact:	LINDA MURPHY
Spiller Phone:	(516) 379-1500
Spiller Extention:	Not reported
DEC Region:	2
Program Number:	9702101
DER Facility ID:	126095
Site ID:	148131
Operable Unit ID:	1048013
Operable Unit:	01
Material ID:	335035
Material Code:	0001
Material Name:	#2 Fuel Oil
Case No.:	Not reported

132-53 METROPOLITAN AVE (Continued) **S102619289**

Material FA:	Petroleum
Quantity:	10.00
Units:	Gallons
Recovered:	0.00
Resource Affected:	Soil
Oxygenate:	False
Site ID:	Not reported
Spill Tank Test:	Not reported
Tank Number:	Not reported
Tank Size:	Not reported
Test Method:	Not reported
Leak Rate:	Not reported
Gross Fail:	Not reported
Modified By:	Not reported
Last Modified:	Not reported
Test Method:	Not reported
DEC Memo:	Not reported
Remarks:	Start CallerRemark - 9702101 LEAKING TANK CAUSED SPILL - INSURANCE CO CONTACTED MILROW FOR CLEAN UP END CallerRemark - 9702101

HIST LTANKS:

Region of Spill:	2
Spill Number:	9702101
Investigator:	TOMASELLO
Caller Name:	Not reported
Caller Agency:	Not reported
Caller Phone:	Not reported
Caller Extension:	Not reported
Notifier Name:	Not reported
Notifier Agency:	Not reported
Notifier Phone:	Not reported
Notifier Extension:	Not reported
Spill Date:	05/05/1997
Spill Time:	00:00
Reported to Department Date:	05/19/97
Reported to Department Time:	11:23
SWIS:	63
Spiller Contact:	LINDA MURPHY
Spiller Phone:	(516) 379-1500
Spiller Extention:	Not reported
Spiller Name:	UNKNOWN
Spiller Address:	Not reported
Spiller City,St,Zip:	Not reported
Facility Contact:	Not reported
Facility Phone:	Not reported
Facility Extention:	Not reported
Spill Cause:	Tank Failure
Resource Affectd:	On Land
Water Affected:	Not reported
Spill Source:	Private Dwelling
Spill Notifier:	Other
PBS Number:	Not reported
Cleanup Ceased:	/ /
Cleanup Meets Standard:	False
Last Inspection:	/ /
Recommended Penalty:	Penalty Not Recommended
Spiller Cleanup Date:	/ /

132-53 METROPOLITAN AVE (Continued) **S102619289**

Enforcement Date: / /
Investigation Complete: / /
UST Involvement: False
Spill Class: Known release with minimal potential for fire or hazard. DEC Response. Willing Responsible Party. Corrective action taken.
Spill Closed Dt: / /
Date Region Sent Summary to Central Office: / /
Corrective Action Plan Submitted: / /
Date Spill Entered In Computer Data File: 05/19/97
Time Spill Entered In Computer Data File: Not reported
Spill Record Last Update: 05/21/97
Is Updated: False
PBS Number: Not reported
Tank Number: Not reported
Tank Size: Not reported
Test Method: Not reported
Leak Rate Failed Tank: Not reported
Gross Leak Rate: Not reported
Material Class Type: Petroleum
Quantity Spilled: 10
Unkonwn Quantity Spilled: False
Units: Gallons
Quantity Recovered: 0
Unkonwn Quantity Recovered: False
Material: #2 FUEL OIL
Class Type: #2 FUEL OIL
Times Material Entry In File: 24464
CAS Number: Not reported
Last Date: 19941207
DEC Remarks: WORK TO BE DONE TUESDAY WEDNESDAY, DEMO THE TANK, CLEAN FLOOR, REMOVE CARPET NO CRACKS, NO DRAIN ON FLOOR, NO SOIL WORK.
Spill Cause: LEAKING TANK CAUSED SPILL - INSURANCE CO CONTACTED MILROW FOR CLEAN UP

AV211 **VACANT LAND** **NY Spills** **S104503798**
NNW **126-50 METROPOLITAN** **NY Hist Spills** **N/A**
1/4-1/2 **RICHMOND HILLS, NY**
1859 ft.

Site 7 of 8 in cluster AV

Relative:
Higher

Actual:
69 ft.

NY Spills:
Site ID: 299189
Facility Addr2: Not reported
Facility ID: 9708174
Spill Number: 9708174
Facility Type: ER
SWIS: 4101
Region of Spill: 2
Investigator: TOMASELLO
Referred To: Not reported
Spill Date: 10/10/97
Reported to Dept: 10/10/97
CID: 267
Spill Cause: Other
Water Affected: Not reported
Spill Source: Gasoline Station
Spill Notifier: DEC
Cleanup Ceased: / /
Cleanup Meets Std: False

VACANT LAND (Continued) **S104503798**

Last Inspection: / /
Recommended Penalty: Penalty Not Recommended
UST Trust: False
Spill Class: Known release with minimal potential for fire or hazard. DEC Response. Willing Responsible Party. Corrective action taken.
Spill Closed Dt: 03/17/98
Remediation Phase: 0
Date Entered In Computer: 10/10/97
Spill Record Last Update: 03/17/98
Spiller Name: C. TOMASELLO
Spiller Company: VACANT LAND
Spiller Address: 126-50 METROPOLITAN
Spiller City,St,Zip: RICHMOND HILLS, ZZ
Spiller Company: 001
Spiller Phone: (718) 482-6454
Contact Name: C. TOMASELLO
Contact Phone: (718) 482-6454
DEC Region: 2
Program Number: 9708174
DER Facility ID: 242064
Site ID: 299189
Operable Unit ID: 1054847
Operable Unit: 01
Material ID: 330158
Material Code: 0009
Material Name: Gasoline
Case No.: Not reported
Material FA: Petroleum
Quantity: 0.00
Units: Gallons
Recovered: 0.00
Resource Affected: Groundwater
Oxygenate: False
Site ID: 299189
Operable Unit ID: 1054847
Operable Unit: 01
Material ID: 330157
Material Code: 0001
Material Name: #2 Fuel Oil
Case No.: Not reported
Material FA: Petroleum
Quantity: 0.00
Units: Gallons
Recovered: 0.00
Resource Affected: Groundwater
Oxygenate: False
DEC Memo: Start CallerRemark - 9708174 HISTORICAL CONTAMINATION IDENTIFIED IN SITE ASSESSMENT END CallerRemark - 9708174
Remarks: Not reported

NY Hist Spills:
Region of Spill: 2
Spill Number: 9708174
Investigator: TOMASELLO
Caller Name: Not reported
Caller Agency: Not reported
Caller Phone: Not reported

VACANT LAND (Continued) **S104503798**

Notifier Name:	Not reported
Notifier Agency:	Not reported
Notifier Phone:	Not reported
Spill Date/Time:	10/10/1997 12:00
Reported to Dept Date/Time:	10/10/97 17:42
SWIS:	63
Spiller Name:	VACANT LAND
Spiller Contact:	C. TOMASELLO
Spiller Phone:	(718) 482-6454
Spiller Contact:	C. TOMASELLO
Spiller Phone:	(718) 482-6454
Spiller Address:	126-50 METROPOLITAN
Spiller City,St,Zip:	RICHMOND HILLS
Spill Cause:	Other
Reported to Dept:	Groundwater
Water Affected:	Not reported
Spill Source:	05
Spill Notifier:	DEC
PBS Number:	Not reported
Cleanup Ceased:	/ /
Cleanup Meets Std:	False
Last Inspection:	/ /
Recommended Penalty:	Penalty Not Recommended
Spiller Cleanup Dt:	/ /
Enforcement Date:	/ /
Invstgn Complete:	/ /
UST Involvement:	False
Spill Class:	Known release with minimal potential for fire or hazard. DEC Response. Willing Responsible Party. Corrective action taken.
Spill Closed Dt:	03/17/98
Corrective Action Plan Submitted:	/ /
Date Region Sent Summary to Central Office:	/ /
Date Spill Entered In Computer Data File:	10/10/97
Date Spill Entered In Computer Data File:	Not reported
Update Date:	03/17/98
Is Updated:	False
PBS Number:	Not reported
Tank Number:	Not reported
Tank Size:	Not reported
Test Method:	Not reported
Leak Rate Failed Tank:	Not reported
Gross Leak Rate:	Not reported
Material Class Type:	Petroleum
Quantity Spilled:	0
Unkonwn Quantity Spilled:	True
Units:	Gallons
Quantity Recovered:	0
Unkonwn Quantity Recovered:	True
Material:	#2 FUEL OIL
Class Type:	#2 FUEL OIL
Times Material Entry In File:	24464
CAS Number:	Not reported
Last Date:	19941207
Material Class Type:	Petroleum
Quantity Spilled:	0
Unkonwn Quantity Spilled:	True
Units:	Gallons

VACANT LAND (Continued) **S104503798**

Quantity Recovered: 0
Unkonwn Quantity Recovered: True
Material: GASOLINE
Class Type: GASOLINE
Times Material Entry In File: 21329
CAS Number: Not reported
Last Date: 19940929
DEC Remarks: THIS SPILL REPORT CLOSED AS PER REPORT SUBMITTED BY THE NATIONAL ENVIRONMENTAL MANAGEMENT ASSOCIATES CORP. FARMINGDALE NY)
Remark: HISTORICAL CONTAMINATION IDENTIFIED IN SITE ASSESSMENT

AX212 **LOT 65,TAXBLOCK 9275** **E DESIGNATION** **S108076854**
WNW **JAMAICA AVENUE** **N/A**
1/4-1/2 **QUEENS, NY 11418**
1862 ft.

Site 2 of 2 in cluster AX

Relative:
Higher

Actual:
64 ft.

E DESIGNATION:

Tax Lot(s):	65
E-No:	E-140
Effective Date:	2/2/2005
Satisfaction Date:	Not reported
Ceqr Number:	05DCP029Q
Ulurp Number:	050153 ZMQ
Zoning Map No:	14b, 14d
Description:	Underground Gasoline Storage Tanks* Testing Protocol
Description 2:	Not reported
Borough Code:	QN
Community District:	409
Census Tract:	144
Census Block:	1001
School District:	27
City Council District:	29
Fire Company:	E298
Health Area:	45
Police Precinct:	102
Zone District 1:	R6A
Zone District 2:	Not reported
Commercial Overlay1:	C2-4
Commercial Overlay2:	Not reported
Special Purpose District1:	Not reported
Special Purpose District2:	Not reported
All Components1:	C2-4/R6A
All Components2:	Not reported
Split Boundary Indicator:	N
Building Class:	V1
Land Use Category:	11
Number of Easements:	0
Owner, Type of Code:	Not reported
Owner Name:	GOLABI HOLDING LLC
Lot Area:	000005710
Total Building Floor Area:	00000000000
Commercial Floor Area:	00000000000
Office Floor Area:	00000000000
Retail Floor Area:	00000000000
Garage Floor Area:	00000000000
Storage Floor Area:	00000000000
Factory Floor Area:	00000000000

LOT 65,TAXBLOCK 9275 (Continued) **S108076854**

Other Floor Area:	00000000000
Floor Area,Total Bld Source Code:	4
Number of Buildings:	00000
Number of Floors:	000.00
Residential Units:	00000
Non and Residential Units:	00000
Lot Frontage:	0050.00
Lot Depth:	0111.33
Building Frontage:	0000.00
Building Depth:	0000.00
Proximity Code:	0
Irregular Lot Code:	Y
Lot Type:	3
Basement Type Grade:	5
Land Assessed Value:	00000130050
Total Assessed Value:	00000130050
Land Exempt Value:	00000000000
Total Exempt Value:	00000000000
Year Built:	0000
Year Built Code:	Not reported
Year Altered1:	0000
Year Altered2:	0000
Historic District Name:	Not reported
Landmark Name:	Not reported
Built Floor Area Ratio-Far:	0000.00
Maximum Allowable Far:	03.00
Borough Code:	4
Borough Tax Block And Lot:	4092750065
Condominium Number:	00000
Census Tract 2:	0144
X Coordinate:	1031655
Y Coordinate:	0194584
Zoning Map:	14B
Sanborn Map:	406 005
Tax Map:	44002
E Designation No:	E-140
Date of RPAD Data:	11/2005
Date of DCAS Data:	01/2006
Date of Zoning Data:	11/2005
Date of Major Property Data:	11/2005
Date of Landmark Data:	12/2005
Date of Base Map Data:	01/2006
Date of Mass Appraisal Data:	11/2005
Date of Political and Adm Data:	08/2005
Pluto-Base Map Indicator:	1

AY213 **QUEENS WEST 9** **AST** **U003074837**
SE **132-05 ATLANTIC AVENUE** **HIST AST** **N/A**
1/4-1/2 **OZONE PARK, NY 11419** **HIST UST**
1872 ft.

Site 1 of 5 in cluster AY

Relative: Lower

AST:

Actual: 55 ft.

AST:

Region:	STATE
Facility Id:	2-455407
UTM X:	599954.22777

QUEENS WEST 9 (Continued) **U003074837**

UTM Y:	4505721.96832
Expiration Date:	12/06/08
Renewal Date:	/ /
Total Capacity:	7850
Facility Type:	Not reported
Site Type Name:	Other
Site Type Status:	Active
Mailing Company:	NYC DEPT. OF SANITATION
Mailing Title:	Not reported
Mailing Contact:	CHIEF OF FACILITIES
Mailing Address:	125 WORTH STREET
Mailing Address 2:	ROOM 823
Mailing City:	JAMAICA
Mailing State:	NY
Mailing Zip Code:	11435
Mailing Phone No:	(212) 788-4077
Mailing Email:	Not reported
Owner Title:	Not reported
Owner Name:	Not reported
Owner Address:	P.O. BOX 35022, CENTRAL STATION
Owner Address 2:	Not reported
Owner State:	NY
Owner Zip Code:	11435
Owner Phone:	(212) 788-4054
Owner Company:	GOLDSMITH ATLANTIC REALTY CORP
Emergency Contact:	BUREAU OF CLEANING &COLLECTION
Emergency Phone:	(212) 788-4054
Operator:	NYC DEPT OF SANITATION, BCC
Operator Phone:	(718) 847-8989
Owner City:	JAMAICA
Owner Sub Type:	Local Government
Program Type:	PBS

Tank Number:	002
Tank Location Name:	Aboveground - in contact with soil
Tank Status:	In Service
Tank Model:	Not reported
Pipe Model:	Not reported
Active Status:	Active
Install Date:	/ /
Capacity Gallons:	550
Material Name:	Diesel
Percentage:	100.00
Tank Type Name:	Steel/Carbon Steel/Iron
Tank Internal Protection:	None
Tank Internal Protection 1:	None
Tank Internal Protection 2:	Not reported
Pipe Location Name:	Aboveground
Pipe Type Name:	Steel/Carbon Steel/Iron
Pipe External Protection 1:	None
Pipe External Protection 2:	Not reported
Tank Secondary Containment 1:	Excavation/Trench Liner System
Tank Secondary Containment 2:	Not reported
Pipe Secondary Containment:	Not reported
Tank Leak Detection 1:	None
Tank Leak Detection 2:	Not reported
Pipe Leak Detection 1:	Not reported

QUEENS WEST 9 (Continued) **U003074837**

Pipe Leak Detection 2:	Not reported
Type Of Overfill Prevention 1:	Product Level Gauge (A/G)
Type Of Overfill Prevention 2:	Not reported
Dispenser Method:	Suction
Spill Prevention:	Not reported
Tightness Test Method:	Testing Not Required
Date Tested:	/ /
Next Test Date:	/ /
Date Tank Closed:	/ /

Tank Number:	003
Tank Location Name:	Aboveground - in contact with soil
Tank Status:	In Service
Tank Model:	Not reported
Pipe Model:	Not reported
Active Status:	Active
Install Date:	/ /
Capacity Gallons:	550
Material Name:	Diesel
Percentage:	100.00
Tank Type Name:	Steel/Carbon Steel/Iron
Tank Internal Protection:	None
Tank Internal Protection 1:	None
Tank Internal Protection 2:	Not reported
Pipe Location Name:	Aboveground
Pipe Type Name:	Steel/Carbon Steel/Iron
Pipe External Protection 1:	None
Pipe External Protection 2:	Not reported
Tank Secondary Containment 1:	Excavation/Trench Liner System
Tank Secondary Containment 2:	Not reported
Pipe Secondary Containment:	Not reported
Tank Leak Detection 1:	None
Tank Leak Detection 2:	Not reported
Pipe Leak Detection 1:	Not reported
Pipe Leak Detection 2:	Not reported
Type Of Overfill Prevention 1:	Product Level Gauge (A/G)
Type Of Overfill Prevention 2:	Not reported
Dispenser Method:	Suction
Spill Prevention:	Not reported
Tightness Test Method:	Testing Not Required
Date Tested:	/ /
Next Test Date:	/ /
Date Tank Closed:	/ /

Tank Number:	005
Tank Location Name:	Aboveground - in contact with soil
Tank Status:	In Service
Tank Model:	Not reported
Pipe Model:	Not reported
Active Status:	Active
Install Date:	/ /
Capacity Gallons:	275
Material Name:	Kerosene
Percentage:	100.00
Tank Type Name:	Steel/Carbon Steel/Iron

QUEENS WEST 9 (Continued) **U003074837**

Tank Internal Protection:	None
Tank Internal Protection 1:	None
Tank Internal Protection 2:	Not reported
Pipe Location Name:	Aboveground
Pipe Type Name:	Steel/Carbon Steel/Iron
Pipe External Protection 1:	None
Pipe External Protection 2:	Not reported
Tank Secondary Containment 1:	None
Tank Secondary Containment 2:	Not reported
Pipe Secondary Containment:	Not reported
Tank Leak Detection 1:	None
Tank Leak Detection 2:	Not reported
Pipe Leak Detection 1:	Not reported
Pipe Leak Detection 2:	Not reported
Type Of Overfill Prevention 1:	Vent Whistle
Type Of Overfill Prevention 2:	Not reported
Dispenser Method:	Not reported
Spill Prevention:	Not reported
Tightness Test Method:	Testing Not Required
Date Tested:	/ /
Next Test Date:	/ /
Date Tank Closed:	/ /

Tank Number:	006
Tank Location Name:	Aboveground - in contact with soil
Tank Status:	In Service
Tank Model:	Not reported
Pipe Model:	Not reported
Active Status:	Active
Install Date:	/ /
Capacity Gallons:	275
Material Name:	Other
Percentage:	100.00
Tank Type Name:	Steel/Carbon Steel/Iron
Tank Internal Protection:	None
Tank Internal Protection 1:	None
Tank Internal Protection 2:	Not reported
Pipe Location Name:	Aboveground
Pipe Type Name:	Steel/Carbon Steel/Iron
Pipe External Protection 1:	None
Pipe External Protection 2:	Not reported
Tank Secondary Containment 1:	None
Tank Secondary Containment 2:	Not reported
Pipe Secondary Containment:	Not reported
Tank Leak Detection 1:	None
Tank Leak Detection 2:	Not reported
Pipe Leak Detection 1:	Not reported
Pipe Leak Detection 2:	Not reported
Type Of Overfill Prevention 1:	Vent Whistle
Type Of Overfill Prevention 2:	Not reported
Dispenser Method:	Not reported
Spill Prevention:	Not reported
Tightness Test Method:	Testing Not Required
Date Tested:	/ /
Next Test Date:	/ /
Date Tank Closed:	/ /

QUEENS WEST 9 (Continued) **U003074837**

Tank Number:	007
Tank Location Name:	Aboveground - in contact with soil
Tank Status:	In Service
Tank Model:	Not reported
Pipe Model:	Not reported
Active Status:	Active
Install Date:	/ /
Capacity Gallons:	275
Material Name:	Other
Percentage:	100.00
Tank Type Name:	Steel/Carbon Steel/Iron
Tank Internal Protection:	None
Tank Internal Protection 1:	None
Tank Internal Protection 2:	Not reported
Pipe Location Name:	Aboveground
Pipe Type Name:	Steel/Carbon Steel/Iron
Pipe External Protection 1:	None
Pipe External Protection 2:	Not reported
Tank Secondary Containment 1:	None
Tank Secondary Containment 2:	Not reported
Pipe Secondary Containment:	Not reported
Tank Leak Detection 1:	None
Tank Leak Detection 2:	Not reported
Pipe Leak Detection 1:	Not reported
Pipe Leak Detection 2:	Not reported
Type Of Overfill Prevention 1:	Vent Whistle
Type Of Overfill Prevention 2:	Not reported
Dispenser Method:	Not reported
Spill Prevention:	Not reported
Tightness Test Method:	Testing Not Required
Date Tested:	/ /
Next Test Date:	/ /
Date Tank Closed:	/ /

Tank Number:	008
Tank Location Name:	Aboveground - in contact with soil
Tank Status:	In Service
Tank Model:	Not reported
Pipe Model:	Not reported
Active Status:	Active
Install Date:	/ /
Capacity Gallons:	275
Material Name:	Other
Percentage:	100.00
Tank Type Name:	Steel/Carbon Steel/Iron
Tank Internal Protection:	None
Tank Internal Protection 1:	None
Tank Internal Protection 2:	Not reported
Pipe Location Name:	Aboveground
Pipe Type Name:	Steel/Carbon Steel/Iron
Pipe External Protection 1:	None
Pipe External Protection 2:	Not reported
Tank Secondary Containment 1:	None
Tank Secondary Containment 2:	Not reported
Pipe Secondary Containment:	Not reported
Tank Leak Detection 1:	None

QUEENS WEST 9 (Continued) **U003074837**

Tank Leak Detection 2:	Not reported
Pipe Leak Detection 1:	Not reported
Pipe Leak Detection 2:	Not reported
Type Of Overfill Prevention 1:	Vent Whistle
Type Of Overfill Prevention 2:	Not reported
Dispenser Method:	Not reported
Spill Prevention:	Not reported
Tightness Test Method:	Testing Not Required
Date Tested:	/ /
Next Test Date:	/ /
Date Tank Closed:	/ /

Tank Number:	009
Tank Location Name:	Aboveground - in contact with soil
Tank Status:	In Service
Tank Model:	Not reported
Pipe Model:	Not reported
Active Status:	Active
Install Date:	/ /
Capacity Gallons:	550
Material Name:	Other
Percentage:	100.00
Tank Type Name:	Steel/Carbon Steel/Iron
Tank Internal Protection:	None
Tank Internal Protection 1:	None
Tank Internal Protection 2:	Not reported
Pipe Location Name:	Aboveground
Pipe Type Name:	Steel/Carbon Steel/Iron
Pipe External Protection 1:	None
Pipe External Protection 2:	Not reported
Tank Secondary Containment 1:	None
Tank Secondary Containment 2:	Not reported
Pipe Secondary Containment:	Not reported
Tank Leak Detection 1:	None
Tank Leak Detection 2:	Not reported
Pipe Leak Detection 1:	Not reported
Pipe Leak Detection 2:	Not reported
Type Of Overfill Prevention 1:	Vent Whistle
Type Of Overfill Prevention 2:	Not reported
Dispenser Method:	Not reported
Spill Prevention:	Not reported
Tightness Test Method:	Testing Not Required
Date Tested:	/ /
Next Test Date:	/ /
Date Tank Closed:	/ /

Tank Number:	010
Tank Location Name:	Aboveground - in contact with soil
Tank Status:	In Service
Tank Model:	Not reported
Pipe Model:	Not reported
Active Status:	Active
Install Date:	/ /
Capacity Gallons:	275
Material Name:	Other

QUEENS WEST 9 (Continued) **U003074837**

Percentage:	100.00
Tank Type Name:	Steel/Carbon Steel/Iron
Tank Internal Protection:	None
Tank Internal Protection 1:	None
Tank Internal Protection 2:	Not reported
Pipe Location Name:	Aboveground
Pipe Type Name:	Steel/Carbon Steel/Iron
Pipe External Protection 1:	None
Pipe External Protection 2:	Not reported
Tank Secondary Containment 1:	None
Tank Secondary Containment 2:	Not reported
Pipe Secondary Containment:	Not reported
Tank Leak Detection 1:	None
Tank Leak Detection 2:	Not reported
Pipe Leak Detection 1:	Not reported
Pipe Leak Detection 2:	Not reported
Type Of Overfill Prevention 1:	Vent Whistle
Type Of Overfill Prevention 2:	Not reported
Dispenser Method:	Not reported
Spill Prevention:	Not reported
Tightness Test Method:	Testing Not Required
Date Tested:	/ /
Next Test Date:	/ /
Date Tank Closed:	/ /

Tank Number:	011
Tank Location Name:	Aboveground - in contact with soil
Tank Status:	In Service
Tank Model:	Not reported
Pipe Model:	Not reported
Active Status:	Active
Install Date:	/ /
Capacity Gallons:	275
Material Name:	Other
Percentage:	100.00
Tank Type Name:	Steel/Carbon Steel/Iron
Tank Internal Protection:	None
Tank Internal Protection 1:	None
Tank Internal Protection 2:	Not reported
Pipe Location Name:	Aboveground
Pipe Type Name:	Steel/Carbon Steel/Iron
Pipe External Protection 1:	None
Pipe External Protection 2:	Not reported
Tank Secondary Containment 1:	None
Tank Secondary Containment 2:	Not reported
Pipe Secondary Containment:	Not reported
Tank Leak Detection 1:	None
Tank Leak Detection 2:	Not reported
Pipe Leak Detection 1:	Not reported
Pipe Leak Detection 2:	Not reported
Type Of Overfill Prevention 1:	Vent Whistle
Type Of Overfill Prevention 2:	Not reported
Dispenser Method:	Not reported
Spill Prevention:	Not reported
Tightness Test Method:	Testing Not Required
Date Tested:	/ /

QUEENS WEST 9 (Continued) **U003074837**

Next Test Date: / /
Date Tank Closed: / /

Tank Number: 012
Tank Location Name: Aboveground - in contact with soil
Tank Status: In Service
Tank Model: Not reported
Pipe Model: Not reported
Active Status: Active
Install Date: / /
Capacity Gallons: 275
Material Name: Other
Percentage: 100.00
Tank Type Name: Steel/Carbon Steel/Iron
Tank Internal Protection: None
Tank Internal Protection 1: None
Tank Internal Protection 2: Not reported
Pipe Location Name: Aboveground
Pipe Type Name: Steel/Carbon Steel/Iron
Pipe External Protection 1: None
Pipe External Protection 2: Not reported
Tank Secondary Containment 1: None
Tank Secondary Containment 2: Not reported
Pipe Secondary Containment: Not reported
Tank Leak Detection 1: None
Tank Leak Detection 2: Not reported
Pipe Leak Detection 1: Not reported
Pipe Leak Detection 2: Not reported
Type Of Overfill Prevention 1: Vent Whistle
Type Of Overfill Prevention 2: Not reported
Dispenser Method: Not reported
Spill Prevention: Not reported
Tightness Test Method: Testing Not Required
Date Tested: / /
Next Test Date: / /
Date Tank Closed: / /

Tank Number: 013
Tank Location Name: Aboveground - in contact with soil
Tank Status: In Service
Tank Model: Not reported
Pipe Model: Not reported
Active Status: Active
Install Date: / /
Capacity Gallons: 275
Material Name: Other
Percentage: 100.00
Tank Type Name: Steel/Carbon Steel/Iron
Tank Internal Protection: None
Tank Internal Protection 1: None
Tank Internal Protection 2: Not reported
Pipe Location Name: Aboveground
Pipe Type Name: Steel/Carbon Steel/Iron
Pipe External Protection 1: None
Pipe External Protection 2: Not reported

QUEENS WEST 9 (Continued) **U003074837**

Tank Secondary Containment 1:	None
Tank Secondary Containment 2:	Not reported
Pipe Secondary Containment:	Not reported
Tank Leak Detection 1:	None
Tank Leak Detection 2:	Not reported
Pipe Leak Detection 1:	Not reported
Pipe Leak Detection 2:	Not reported
Type Of Overfill Prevention 1:	Vent Whistle
Type Of Overfill Prevention 2:	Not reported
Dispenser Method:	Not reported
Spill Prevention:	Not reported
Tightness Test Method:	Testing Not Required
Date Tested:	/ /
Next Test Date:	/ /
Date Tank Closed:	/ /

HIST AST:

PBS Number:	2-455407
SWIS Code:	6301
Operator:	NYC DEPT OF SANITATION, BCC
Facility Phone:	(718) 847-8989
Facility Addr2:	132005 ATLANTIC AVENUE
Facility Type:	OTHER
Emergency:	BUREAU OF CLEANING &COLLECTION
Emergency Tel:	(212) 788-4054
Old PBSNO:	Not reported
Date Inspected:	Not reported
Inspector:	Not reported
Result of Inspection:	Not reported
Owner Name:	GOLDSMITH ATLANTIC REALTY CORP
Owner Address:	P.O. BOX 35022,CENTRAL STATION
Owner City,St,Zip:	JAMAICA, NY 11435
Federal ID:	Not reported
Owner Tel:	(212) 788-4054
Owner Type:	Local Government
Owner Subtype:	Not reported
Mailing Contact:	CHIEF OF FACILITIES
Mailing Name:	NYC DEPT. OF SANITATION
Mailing Address:	125 WORTH STREET
Mailing Address 2:	ROOM 823
Mailing City,St,Zip:	JAMAICA, NY 11435
Mailing Telephone:	(212) 788-4077
Owner Mark:	First Owner
Facility Status:	1 - Active PBS facility, i.e. total capacity of the PBS tanks is greater than 1,100 gallons, regardless if Subpart 360-14 tanks exist or not at the facility.
Certification Flag:	False
Certification Date:	03/23/1999
Expiration:	12/06/2003
Renew Flag:	False
Renew Date:	Not reported
Total Capacity:	7850
FAMT:	True
Facility Screen:	No Missing Data
Owner Screen:	Minor Data Missing
Tank Screen:	No Missing Data
Dead Letter:	False

QUEENS WEST 9 (Continued) **U003074837**

CBS Number:	Not reported
Town or City:	NEW YORK CITY
County Code:	63
Town or City Code:	01
Region:	2

Tank ID:	002
Tank Location:	ABOVEGROUND
Tank Status:	In Service
Install Date:	Not reported
Capacity (Gal):	550
Product Stored:	DIESEL
Tank Type:	Steel/carbon steel
Tank Internal:	0
Tank External:	0
Pipe Location:	Aboveground
Pipe Type:	STEEL/IRON
Pipe Internal:	None
Pipe External:	0
Tank Containment:	Vault (w/o access)
Leak Detection:	0
Overfill Protection:	4
Dispenser Method:	Suction
Date Tested:	Not reported
Next Test Date:	Not reported
Missing Data for Tank:	No Missing Data
Date Closed:	Not reported
Test Method:	Not reported
Deleted:	False
Updated:	True
SPDES Number:	Not reported
Lat/Long:	Not reported

Tank ID:	003
Tank Location:	ABOVEGROUND
Tank Status:	In Service
Install Date:	Not reported
Capacity (Gal):	550
Product Stored:	DIESEL
Tank Type:	Steel/carbon steel
Tank Internal:	0
Tank External:	0
Pipe Location:	Aboveground
Pipe Type:	STEEL/IRON
Pipe Internal:	None
Pipe External:	0
Tank Containment:	Vault (w/o access)
Leak Detection:	0
Overfill Protection:	4
Dispenser Method:	Suction
Date Tested:	Not reported
Next Test Date:	Not reported
Missing Data for Tank:	No Missing Data
Date Closed:	Not reported
Test Method:	Not reported
Deleted:	False

QUEENS WEST 9 (Continued) **U003074837**

Updated: True
SPDES Number: Not reported
Lat/Long: Not reported

Tank ID: 005
Tank Location: ABOVEGROUND
Tank Status: In Service
Install Date: Not reported
Capacity (Gal): 275
Product Stored: KEROSENE
Tank Type: Steel/carbon steel
Tank Internal: 0
Tank External: 0
Pipe Location: Aboveground
Pipe Type: STEEL/IRON
Pipe Internal: None
Pipe External: 0
Tank Containment: None
Leak Detection: 0
Overfill Protection: 6
Dispenser Method: Gravity
Date Tested: Not reported
Next Test Date: Not reported
Missing Data for Tank: No Missing Data
Date Closed: Not reported
Test Method: Not reported
Deleted: False
Updated: True
SPDES Number: Not reported
Lat/Long: Not reported

Tank ID: 006
Tank Location: ABOVEGROUND
Tank Status: In Service
Install Date: Not reported
Capacity (Gal): 275
Product Stored: UNKNOWN
Tank Type: Steel/carbon steel
Tank Internal: 0
Tank External: 0
Pipe Location: Aboveground
Pipe Type: STEEL/IRON
Pipe Internal: None
Pipe External: 0
Tank Containment: None
Leak Detection: 0
Overfill Protection: 6
Dispenser Method: Gravity
Date Tested: Not reported
Next Test Date: Not reported
Missing Data for Tank: No Missing Data
Date Closed: Not reported
Test Method: Not reported
Deleted: False
Updated: True

QUEENS WEST 9 (Continued) **U003074837**

SPDES Number: Not reported
Lat/Long: Not reported

Tank ID: 007
Tank Location: ABOVEGROUND
Tank Status: In Service
Install Date: Not reported
Capacity (Gal): 275
Product Stored: UNKNOWN
Tank Type: Steel/carbon steel
Tank Internal: 0
Tank External: 0
Pipe Location: Aboveground
Pipe Type: STEEL/IRON
Pipe Internal: None
Pipe External: 0
Tank Containment: None
Leak Detection: 0
Overfill Protection: 6
Dispenser Method: Gravity
Date Tested: Not reported
Next Test Date: Not reported
Missing Data for Tank: No Missing Data
Date Closed: Not reported
Test Method: Not reported
Deleted: False
Updated: True
SPDES Number: Not reported
Lat/Long: Not reported

Tank ID: 008
Tank Location: ABOVEGROUND
Tank Status: In Service
Install Date: Not reported
Capacity (Gal): 275
Product Stored: UNKNOWN
Tank Type: Steel/carbon steel
Tank Internal: 0
Tank External: 0
Pipe Location: Aboveground
Pipe Type: STEEL/IRON
Pipe Internal: None
Pipe External: 0
Tank Containment: None
Leak Detection: 0
Overfill Protection: 6
Dispenser Method: Gravity
Date Tested: Not reported
Next Test Date: Not reported
Missing Data for Tank: No Missing Data
Date Closed: Not reported
Test Method: Not reported
Deleted: False
Updated: True
SPDES Number: Not reported

QUEENS WEST 9 (Continued) **U003074837**

Lat/Long: Not reported

Tank ID: 009
Tank Location: ABOVEGROUND
Tank Status: In Service
Install Date: Not reported
Capacity (Gal): 550
Product Stored: UNKNOWN
Tank Type: Steel/carbon steel
Tank Internal: 0
Tank External: 0
Pipe Location: Aboveground
Pipe Type: STEEL/IRON
Pipe Internal: None
Pipe External: 0
Tank Containment: None
Leak Detection: 0
Overfill Protection: 6
Dispenser Method: Gravity
Date Tested: Not reported
Next Test Date: Not reported
Missing Data for Tank: No Missing Data
Date Closed: Not reported
Test Method: Not reported
Deleted: False
Updated: True
SPDES Number: Not reported
Lat/Long: Not reported

Tank ID: 010
Tank Location: ABOVEGROUND
Tank Status: In Service
Install Date: Not reported
Capacity (Gal): 275
Product Stored: UNKNOWN
Tank Type: Steel/carbon steel
Tank Internal: 0
Tank External: 0
Pipe Location: Aboveground
Pipe Type: STEEL/IRON
Pipe Internal: None
Pipe External: 0
Tank Containment: None
Leak Detection: 0
Overfill Protection: 6
Dispenser Method: Gravity
Date Tested: Not reported
Next Test Date: Not reported
Missing Data for Tank: No Missing Data
Date Closed: Not reported
Test Method: Not reported
Deleted: False
Updated: True
SPDES Number: Not reported
Lat/Long: Not reported

QUEENS WEST 9 (Continued) **U003074837**

Tank ID:	011
Tank Location:	ABOVEGROUND
Tank Status:	In Service
Install Date:	Not reported
Capacity (Gal):	275
Product Stored:	UNKNOWN
Tank Type:	Steel/carbon steel
Tank Internal:	0
Tank External:	0
Pipe Location:	Aboveground
Pipe Type:	STEEL/IRON
Pipe Internal:	Epoxy Liner
Pipe External:	0
Tank Containment:	None
Leak Detection:	0
Overfill Protection:	6
Dispenser Method:	Gravity
Date Tested:	Not reported
Next Test Date:	Not reported
Missing Data for Tank:	No Missing Data
Date Closed:	Not reported
Test Method:	Not reported
Deleted:	False
Updated:	True
SPDES Number:	Not reported
Lat/Long:	Not reported

Tank ID:	012
Tank Location:	ABOVEGROUND
Tank Status:	In Service
Install Date:	Not reported
Capacity (Gal):	275
Product Stored:	UNKNOWN
Tank Type:	Steel/carbon steel
Tank Internal:	0
Tank External:	0
Pipe Location:	Aboveground
Pipe Type:	STEEL/IRON
Pipe Internal:	None
Pipe External:	0
Tank Containment:	None
Leak Detection:	0
Overfill Protection:	6
Dispenser Method:	Gravity
Date Tested:	Not reported
Next Test Date:	Not reported
Missing Data for Tank:	No Missing Data
Date Closed:	Not reported
Test Method:	Not reported
Deleted:	False
Updated:	True
SPDES Number:	Not reported
Lat/Long:	Not reported

Tank ID: 013

QUEENS WEST 9 (Continued) **U003074837**

Tank Location:	ABOVEGROUND
Tank Status:	In Service
Install Date:	Not reported
Capacity (Gal):	275
Product Stored:	UNKNOWN
Tank Type:	Steel/carbon steel
Tank Internal:	0
Tank External:	0
Pipe Location:	Aboveground
Pipe Type:	STEEL/IRON
Pipe Internal:	None
Pipe External:	0
Tank Containment:	None
Leak Detection:	0
Overfill Protection:	6
Dispenser Method:	Gravity
Date Tested:	Not reported
Next Test Date:	Not reported
Missing Data for Tank:	No Missing Data
Date Closed:	Not reported
Test Method:	Not reported
Deleted:	False
Updated:	True
SPDES Number:	Not reported
Lat/Long:	Not reported

HIST UST:

PBS Number:	2-455407
SPDES Number:	Not reported
Emergency Contact:	BUREAU OF CLEANING &COLLECTION
Emergency Telephone:	(212) 788-4054
Operator:	NYC DEPT OF SANITATION, BCC
Operator Telephone:	(718) 847-8989
Owner Name:	GOLDSMITH ATLANTIC REALTY CORP
Owner Address:	P.O. BOX 35022,CENTRAL STATION
Owner City,St,Zip:	JAMAICA, NY 11435
Owner Telephone:	(212) 788-4054
Owner Type:	Local Government
Owner Subtype:	Not reported
Mailing Name:	NYC DEPT. OF SANITATION
Mailing Address:	125 WORTH STREET
Mailing Address 2:	ROOM 823
Mailing City,St,Zip:	JAMAICA, NY 11435
Mailing Contact:	CHIEF OF FACILITIES
Mailing Telephone:	(212) 788-4077
Owner Mark:	First Owner
Facility Status:	1 - Active PBS facility, i.e. total capacity of the PBS tanks is greater than 1,100 gallons, regardless if Subpart 360-14 tanks exist or not at the facility.
Facility Addr2:	132005 ATLANTIC AVENUE
SWIS ID:	6301
Old PBS Number:	Not reported
Facility Type:	OTHER
Inspected Date:	Not reported
Inspector:	Not reported
Inspection Result:	Not reported
Federal ID:	Not reported

QUEENS WEST 9 (Continued) **U003074837**

Certification Flag:	False
Certification Date:	03/23/1999
Expiration Date:	12/06/2003
Renew Flag:	False
Renewal Date:	Not reported
Total Capacity:	7850
FAMT:	True
Facility Screen:	No Missing Data
Owner Screen:	Minor Data Missing
Tank Screen:	No Missing Data
Dead Letter:	False
CBS Number:	Not reported
Town or City:	NEW YORK CITY
County Code:	63
Town or City:	01
Region:	2

Tank Id:	001
Tank Location:	UNDERGROUND
Tank Status:	Closed Before April 1, 1991
Install Date:	Not reported
Capacity (gals):	2000
Product Stored:	UNLEADED GASOLINE
Tank Type:	Steel/carbon steel
Tank Internal:	Not reported
Tank External:	Sacrificial Anode
Pipe Location:	Not reported
Pipe Type:	GALVANIZED STEEL
Pipe Internal:	Not reported
Pipe External:	Not reported
Second Containment:	Vault (w/o access)
Leak Detection:	None
Overfill Prot:	Product Level Gauge
Dispenser:	Suction
Date Tested:	Not reported
Next Test Date:	Not reported
Missing Data for Tank:	Minor Data Missing
Date Closed:	Not reported
Test Method:	Not reported
Deleted:	False
Updated:	False
Lat/long:	Not reported

Tank Id:	004
Tank Location:	UNDERGROUND
Tank Status:	Closed Before April 1, 1991
Install Date:	Not reported
Capacity (gals):	2000
Product Stored:	DIESEL
Tank Type:	Steel/carbon steel
Tank Internal:	Not reported
Tank External:	Sacrificial Anode
Pipe Location:	Not reported
Pipe Type:	GALVANIZED STEEL
Pipe Internal:	Not reported
Pipe External:	Not reported

QUEENS WEST 9 (Continued) **U003074837**

Second Containment:	Vault (w/o access)
Leak Detection:	None
Overfill Prot:	Product Level Gauge
Dispenser:	Suction
Date Tested:	Not reported
Next Test Date:	Not reported
Missing Data for Tank:	Minor Data Missing
Date Closed:	Not reported
Test Method:	Not reported
Deleted:	False
Updated:	True
Lat/long:	Not reported

Tank Id:	014
Tank Location:	UNDERGROUND
Tank Status:	In Service
Install Date:	Not reported
Capacity (gals):	2000
Product Stored:	DIESEL
Tank Type:	Steel/carbon steel
Tank Internal:	None
Tank External:	20
Pipe Location:	Underground
Pipe Type:	GALVANIZED STEEL
Pipe Internal:	None
Pipe External:	None
Second Containment:	None
Leak Detection:	None
Overfill Prot:	Product Level Gauge
Dispenser:	Suction
Date Tested:	Not reported
Next Test Date:	12/27/1987
Missing Data for Tank:	No Missing Data
Date Closed:	Not reported
Test Method:	Not reported
Deleted:	False
Updated:	True
Lat/long:	Not reported

Tank Id:	015
Tank Location:	UNDERGROUND
Tank Status:	In Service
Install Date:	Not reported
Capacity (gals):	2000
Product Stored:	DIESEL
Tank Type:	Steel/carbon steel
Tank Internal:	None
Tank External:	Sacrificial Anode
Pipe Location:	Underground
Pipe Type:	NONE
Pipe Internal:	None
Pipe External:	None
Second Containment:	None
Leak Detection:	None
Overfill Prot:	Product Level Gauge

QUEENS WEST 9 (Continued) **U003074837**

Dispenser:	Suction
Date Tested:	Not reported
Next Test Date:	12/27/1987
Missing Data for Tank:	No Missing Data
Date Closed:	Not reported
Test Method:	Not reported
Deleted:	False
Updated:	True
Lat/long:	Not reported

AY214 **NYC DEPT OF SANITATION** **RCRA-SQG** **1000140994**
SE **13205 ATLANTIC AVENUE # QW9** **FINDS** **NYD982529737**
1/4-1/2 **RICHMOND HILL, NY 11419** **NY MANIFEST**
1872 ft. **NJ MANIFEST**

Site 2 of 5 in cluster AY

Relative:
Lower

Actual:
55 ft.

RCRAInfo:

Owner:	VICTOR GOLDSMITH
	(212) 555-1212
EPA ID:	NYD982529737
Contact:	Not reported
Classification:	Conditionally Exempt Small Quantity Generator
TSDF Activities:	Not reported
Violation Status:	No violations found

FINDS:

Other Pertinent Environmental Activity Identified at Site

RCRAInfo is a national information system that supports the Resource Conservation and Recovery Act (RCRA) program through the tracking of events and activities related to facilities that generate, transport, and treat, store, or dispose of hazardous waste. RCRAInfo allows RCRA program staff to track the notification, permit, compliance, and corrective action activities required under RCRA.

ICIS (Integrated Compliance Information System) is the Integrated Compliance Information System and provides a database that, when complete, will contain integrated Enforcement and Compliance information across most of EPA's programs. The vision for ICIS is to replace EPA's independent databases that contain Enforcement data with a single repository for that information. Currently, ICIS contains all Federal Administrative and Judicial enforcement actions. This information is maintained in ICIS by EPA in the Regional offices and its Headquarters. A future release of ICIS will replace the Permit Compliance System (PCS) which supports the NPDES and will integrate that information with Federal actions already in the system. ICIS also has the capability to track other activities occurring in the Region that support Compliance and Enforcement programs. These include; Incident Tracking, Compliance Assistance, and Compliance Monitoring.

NY MANIFEST:

Document ID:	NJA5082822
Manifest Status:	Not reported
Trans1 State ID:	S5811

NYC DEPT OF SANITATION (Continued) **1000140994**

Trans2 State ID:	Not reported
Generator Ship Date:	08/05/2004
Trans1 Recv Date:	08/05/2004
Trans2 Recv Date:	Not reported
TSD Site Recv Date:	08/05/2004
Part A Recv Date:	Not reported
Part B Recv Date:	Not reported
Generator EPA ID:	NYD982529737
Trans1 EPA ID:	NJ0000027193
Trans2 EPA ID:	Not reported
TSDF ID:	NJD002200
Waste Code:	D001 - NON-LISTED IGNITABLE WASTES
Quantity:	00525
Units:	G - Gallons (liquids only)* (8.3 pounds)
Number of Containers:	001
Container Type:	TT - Cargo tank, tank trucks
Handling Method:	T Chemical, physical, or biological treatment.
Specific Gravity:	01.00
Year:	04
Manifest Tracking Num:	Not reported
Import Ind:	Not reported
Export Ind:	Not reported
Discr Quantity Ind:	Not reported
Discr Type Ind:	Not reported
Discr Residue Ind:	Not reported
Discr Partial Reject Ind:	Not reported
Discr Full Reject Ind:	Not reported
Manifest Ref Num:	Not reported
Alt Fac RCRA Id:	Not reported
Alt Fac Sign Date:	Not reported
Mgmt Method Type Code:	Not reported
EPA ID:	NYD982529737
Facility Name:	NYCC DEPT OF SANITATION
Facility Address:	132 05 ATLANTIC AVE
Facility City:	RICHMOND HILL
Facility Address 2:	Not reported
Country:	USA
County:	QU
Mailing Name:	NYCC DEPT OF SANITATION
Mailing Contact:	NYCC DEPT OF SANITATION
Mailing Address:	58 01 48TH STREET
Mailing Address 2:	Not reported
Mailing City:	MASPETH
Mailing State:	NY
Mailing Zip:	Not reported
Mailing Zip4:	Not reported
Mailing Country:	USA
Mailing Phone:	718-334-9369

NJ MANIFEST:

Manifest Code:	NJA5082822
EPA ID:	NYD982529737
Date Shipped:	20040805
TSDF EPA ID:	NJD002200046
Transporter EPA ID:	NJ0000027193
Transporter 2 EPA ID:	Not reported
Date Trans1 Transported Waste:	040805

NYC DEPT OF SANITATION (Continued) **1000140994**

Date Trans2 Transported Waste:	000000
Date TSDF Received Waste:	040805
Tranporter 1 Decal:	Not reported
Tranporter 2 Decal:	Not reported
Data Entry Number:	08300422
Reference Manifest Number:	Not reported
Was Load Rejected (Y/N):	No
Reason Load Was Rejected:	Not reported
Waste Code:	Not reported
Quantity:	Not reported
Unit:	Not reported
Hand Code:	Not reported

AY215 **NYC SANITATION DEPT** **NY Spills** **S103569039**
SE **13205 ATLANTIC AVE** **NY Hist Spills** **N/A**
1/4-1/2 **RICHMONDHILL, NY**
1872 ft.

Site 3 of 5 in cluster AY

Relative:
Lower

Actual:
55 ft.

NY Spills:

Site ID:	110160
Facility Addr2:	Not reported
Facility ID:	9513867
Spill Number:	9513867
Facility Type:	ER
SWIS:	4101
Region of Spill:	2
Investigator:	JAKOLLEE
Referred To:	REQUESTED GW INVEST BY EMAIL ON 10/25/06
Spill Date:	01/31/96
Reported to Dept:	01/31/96
CID:	252
Spill Cause:	Other
Water Affected:	Not reported
Spill Source:	Unknown
Spill Notifier:	Other
Cleanup Ceased:	/ /
Cleanup Meets Std:	False
Last Inspection:	/ /
Recommended Penalty:	Penalty Not Recommended
UST Trust:	False
Spill Class:	Known release with minimal potential for fire or hazard. DEC Response. Willing Responsible Party. Corrective action taken.
Spill Closed Dt:	/ /
Remediation Phase:	1
Date Entered In Computer:	01/31/96
Spill Record Last Update:	01/31/07
Spiller Name:	PETER CASLER
Spiller Company:	NYC SANITATION DEPT
Spiller Address:	110 EAST 131ST ST
Spiller City,St,Zip:	NY NY, NY
Spiller Company:	001
Spiller Phone:	(212) 703-3700
Contact Name:	PETER CASLER
Contact Phone:	(212) 703-3700
DEC Region:	2

NYC SANITATION DEPT (Continued) **S103569039**

Program Number: 9513867
DER Facility ID: 96583
Site ID: 110160
Operable Unit ID: 1028350
Operable Unit: 01
Material ID: 357572
Material Code: 0022
Material Name: Waste Oil/Used Oil
Case No.: Not reported
Material FA: Petroleum
Quantity: 0.00
Units: Gallons
Recovered: 0.00
Resource Affected: Soil
Oxygenate: False
DEC Memo: Start CallerRemark - 9513867 under ground tanks with unk petroleum or waste oil have caused soil to be contaminated-still under investigation END CallerRemark - 9513867
Remarks: Start DECRemark - 9513867 Prior to Sept, 2004 data translation this spill Lead DEC Field was "KOLLEENY" 09/08/06: Received call from "Eva" at Hydro Tech asking what needs to be done to get this spill closed. She explained there are two closed-in-place 4K tanks beneath the basement floor, and that the basement has vehicle access. I told her that soil borings should be advanced around the tanks and soil and groundwater samples taken to evaluate impacts to those media, and added that if thereis any piping to fill ports or dispensers, that should also be investigated with borings. Eva said they have already put together for their client a proposal to do 8 borings around the tanks, and that they will do a GPR survey to look for underground piping. I said that sounded good, and told her to submit the investigation results to me with a recommendation for further action. - J. Kolleeny 10/25/06: See also related spill no. 9403671. Reviewed Site Investigation Report dated October 6,2006, prepared by HydroTech Environmental and submitted on Oct. 16th. Report was prepared on behalf of potential buyer. Soil borings were advanced near oil/water separator on east end of site and near active diesel USTs on west end of site. Soil samples near oil/water separator had olfactory evidence of petroleum contamination, with PID readings up to >200 ppm, but lab results only showed exceedances for SVOCs. Groundwater grab sample was taken near diesel tanks, but not near oil/water separator which has 2 open spill cases. Sent email to Eva Jakubowski of HydroTech stating that groundwater in vicinity of oil/water separator should be investigated for potential impacts from the confirmed petroleum release. Sent 2nd email later same day requesting electronic version of Site Investigation Report, received email reply from Eva saying she will provide it. - J. Kolleeny 01/24/07: Sent email to Eva at HydroTech noting that I still haven't received an electronic copy of the investigation report, and asking if soil/GW in vicinity of oil/water separator at site have been investigated yet, as I had suggested. Received email reply same day with pdf of Site Investigation Report (in eDocs), saying soil but not groundwater in vicinity of oil/water separator has been investigated, HydroTech has submitted a proposal for GW investigation to their client (potential buyer), but he's negotiating with DOS, and asking if I could send something in writing to RP asking for GW sampling,to speed things along. I wrote back same day asking for name & address of property owner's representative. - J. Kolleeny END DECRemark - 9513867

NY Hist Spills:
Region of Spill: 2
Spill Number: 9513867

NYC SANITATION DEPT (Continued) **S103569039**

Investigator:	KOLLEENY
Caller Name:	Not reported
Caller Agency:	Not reported
Caller Phone:	Not reported
Notifier Name:	Not reported
Notifier Agency:	Not reported
Notifier Phone:	Not reported
Spill Date/Time:	01/31/1996 15:55
Reported to Dept Date/Time:	01/31/96 16:01
SWIS:	63
Spiller Name:	NYC SANITATION DEPT
Spiller Contact:	PETER CASLER
Spiller Phone:	(212) 703-3700
Spiller Contact:	PETER CASLER
Spiller Phone:	(212) 703-3700
Spiller Address:	110 EAST 131ST ST
Spiller City,St,Zip:	NY NY, NY
Spill Cause:	Other
Reported to Dept:	On Land
Water Affected:	Not reported
Spill Source:	12
Spill Notifier:	Other
PBS Number:	Not reported
Cleanup Ceased:	/ /
Cleanup Meets Std:	False
Last Inspection:	/ /
Recommended Penalty:	Penalty Not Recommended
Spiller Cleanup Dt:	/ /
Enforcement Date:	/ /
Invstgn Complete:	/ /
UST Involvement:	False
Spill Class:	Known release with minimal potential for fire or hazard. DEC Response. Willing Responsible Party. Corrective action taken.
Spill Closed Dt:	/ /
Corrective Action Plan Submitted:	/ /
Date Region Sent Summary to Central Office:	/ /
Date Spill Entered In Computer Data File:	01/31/96
Date Spill Entered In Computer Data File:	Not reported
Update Date:	10/14/97
Is Updated:	False
PBS Number:	Not reported
Tank Number:	Not reported
Tank Size:	Not reported
Test Method:	Not reported
Leak Rate Failed Tank:	Not reported
Gross Leak Rate:	Not reported
Material Class Type:	Petroleum
Quantity Spilled:	0
Unkonwn Quantity Spilled:	True
Units:	Gallons
Quantity Recovered:	0
Unkonwn Quantity Recovered:	True
Material:	WASTE OIL
Class Type:	WASTE OIL
Times Material Entry In File:	9509
CAS Number:	Not reported
Last Date:	19940927

NYC SANITATION DEPT (Continued) **S103569039**

DEC Remarks: Not reported
Remark: under ground tanks with unk petroleum or waste oil have caused soil to be contaminated-still under investigation

---

AY216 **NYC SANITATION** **FINDS** **1010180484**
SE **132-05 ATLANTIC AVE** **110028906682**
1/4-1/2 **QUEENS, NY 11420**
1872 ft.

Site 4 of 5 in cluster AY

Relative:
Lower

FINDS:
Other Pertinent Environmental Activity Identified at Site

Actual:
55 ft.

NJ-NJEMS (New Jersey - New Jersey Environmental Management System).
The Department of Environmental Protection (NJDEP) manages large databases of environmental information in this integrated system.

AY217 **QUEENS WEST 9** **UST** **U004064106**
SE **132-05 ATLANTIC AVENUE** **N/A**
1/4-1/2 **OZONE PARK, NY 11419**
1872 ft.

Site 5 of 5 in cluster AY

Relative:
Lower

UST:

Actual:
55 ft.

UST:

Facility Id:	2-455407
Region:	STATE
Expiration Date:	12/06/08
Renewal Date:	/ /
Total Capacity:	7850
Facility Type:	Not reported
Mailing Company:	NYC DEPT. OF SANITATION
Mailing Title:	Not reported
Mailing Contact:	CHIEF OF FACILITIES
Mailing Address:	125 WORTH STREET
Mailing Address 2:	ROOM 823
Mailing City:	JAMAICA
Mailing State:	NY
Mailing Zip Code:	11435
Mailing Phone No:	(212) 788-4077
Mailing Email:	Not reported
Owner Title:	Not reported
Owner Name:	Not reported
Owner Address:	P.O. BOX 35022, CENTRAL STATION
Owner Address 2:	Not reported
Owner State:	NY
Owner Zip Code:	11435
Owner Phone:	(212) 788-4054
Owner Company:	GOLDSMITH ATLANTIC REALTY CORP
Emergency Contact:	BUREAU OF CLEANING &COLLECTION
Emergency Phone:	(212) 788-4054
Operator:	NYC DEPT OF SANITATION, BCC
Operator Phone:	(718) 847-8989
Owner City:	JAMAICA
Owner Sub Type:	Local Government

QUEENS WEST 9 (Continued) **U004064106**

UTM X:	599954.22777
UTM Y:	4505721.96832
Site Type Name:	Other
Site Type Status:	Active
Comments:	Not reported
Program Type:	PBS
Tank Number:	001
Tank Location Name:	Underground
Tank Status:	Closed Prior to Micro Conversion, 03/91
Tank Model:	Not reported
Pipe Model:	Not reported
Active Status:	Inactive
Install Date:	/ /
Capacity Gallons:	2000
Material Name:	Gasoline
Percentage:	100.00
Tank Type Name:	Steel/Carbon Steel/Iron
Tank Internal Protection:	None
Tank Internal Protection 1:	Original Sacrificial Anode
Tank Internal Protection 2:	Not reported
Pipe Location Name:	No Piping
Pipe Type Name:	Galvanized Steel
Pipe External Protection 1:	None
Pipe External Protection 2:	Not reported
Tank Secondary Containment 1:	Excavation/Trench Liner System
Tank Secondary Containment 2:	Not reported
Pipe Secondary Containment:	Not reported
Tank Leak Detection 1:	None
Tank Leak Detection 2:	Not reported
Pipe Leak Detection 1:	Not reported
Pipe Leak Detection 2:	Not reported
Type Of Overfill Prevention 1:	Product Level Gauge (A/G)
Type Of Overfill Prevention 2:	Not reported
Dispenser Method:	Suction
Spill Prevention:	Not reported
Tightness Test Method:	Testing Not Required
Date Tested:	/ /
Next Test Date:	/ /
Date Tank Closed:	/ /

Tank Number:	004
Tank Location Name:	Underground
Tank Status:	Closed Prior to Micro Conversion, 03/91
Tank Model:	Not reported
Pipe Model:	Not reported
Active Status:	Inactive
Install Date:	/ /
Capacity Gallons:	2000
Material Name:	Diesel
Percentage:	100.00
Tank Type Name:	Steel/Carbon Steel/Iron
Tank Internal Protection:	None
Tank Internal Protection 1:	Original Sacrificial Anode
Tank Internal Protection 2:	Not reported

QUEENS WEST 9 (Continued) **U004064106**

Pipe Location Name:	No Piping
Pipe Type Name:	Galvanized Steel
Pipe External Protection 1:	None
Pipe External Protection 2:	Not reported
Tank Secondary Containment 1:	Excavation/Trench Liner System
Tank Secondary Containment 2:	Not reported
Pipe Secondary Containment:	Not reported
Tank Leak Detection 1:	None
Tank Leak Detection 2:	Not reported
Pipe Leak Detection 1:	Not reported
Pipe Leak Detection 2:	Not reported
Type Of Overfill Prevention 1:	Product Level Gauge (A/G)
Type Of Overfill Prevention 2:	Not reported
Dispenser Method:	Suction
Spill Prevention:	Not reported
Tightness Test Method:	Testing Not Required
Date Tested:	/ /
Next Test Date:	/ /
Date Tank Closed:	/ /

Tank Number:	014
Tank Location Name:	Underground
Tank Status:	In Service
Tank Model:	Not reported
Pipe Model:	Not reported
Active Status:	Active
Install Date:	/ /
Capacity Gallons:	2000
Material Name:	Diesel
Percentage:	100.00
Tank Type Name:	Steel/Carbon Steel/Iron
Tank Internal Protection:	None
Tank Internal Protection 1:	Original Sacrificial Anode
Tank Internal Protection 2:	Not reported
Pipe Location Name:	Underground/On-ground
Pipe Type Name:	Galvanized Steel
Pipe External Protection 1:	None
Pipe External Protection 2:	Not reported
Tank Secondary Containment 1:	None
Tank Secondary Containment 2:	Not reported
Pipe Secondary Containment:	Not reported
Tank Leak Detection 1:	None
Tank Leak Detection 2:	Not reported
Pipe Leak Detection 1:	Not reported
Pipe Leak Detection 2:	Not reported
Type Of Overfill Prevention 1:	Product Level Gauge (A/G)
Type Of Overfill Prevention 2:	Not reported
Dispenser Method:	Suction
Spill Prevention:	Not reported
Tightness Test Method:	Unknown
Date Tested:	/ /
Next Test Date:	12/27/87
Date Tank Closed:	/ /

Tank Number:	015

QUEENS WEST 9 (Continued) **U004064106**

Tank Location Name:	Underground
Tank Status:	In Service
Tank Model:	Not reported
Pipe Model:	Not reported
Active Status:	Active
Install Date:	/ /
Capacity Gallons:	2000
Material Name:	Diesel
Percentage:	100.00
Tank Type Name:	Steel/Carbon Steel/Iron
Tank Internal Protection:	None
Tank Internal Protection 1:	Original Sacrificial Anode
Tank Internal Protection 2:	Not reported
Pipe Location Name:	Underground/On-ground
Pipe Type Name:	No Piping
Pipe External Protection 1:	None
Pipe External Protection 2:	Not reported
Tank Secondary Containment 1:	None
Tank Secondary Containment 2:	Not reported
Pipe Secondary Containment:	Not reported
Tank Leak Detection 1:	None
Tank Leak Detection 2:	Not reported
Pipe Leak Detection 1:	Not reported
Pipe Leak Detection 2:	Not reported
Type Of Overfill Prevention 1:	Product Level Gauge (A/G)
Type Of Overfill Prevention 2:	Not reported
Dispenser Method:	Suction
Spill Prevention:	Not reported
Tightness Test Method:	Unknown
Date Tested:	/ /
Next Test Date:	12/27/87
Date Tank Closed:	/ /

AV218 **LOT 65,TAXBLOCK 9249** **E DESIGNATION** **S108076853**
NNW **127-01 127 STREET** **N/A**
1/4-1/2 **QUEENS, NY 11415**
1885 ft.

Site 8 of 8 in cluster AV

Relative:
Higher

Actual:
69 ft.

E DESIGNATION:

Tax Lot(s):	65
E-No:	E-140
Effective Date:	2/2/2005
Satisfaction Date:	Not reported
Ceqr Number:	05DCP029Q
Ulurp Number:	050153 ZMQ
Zoning Map No:	14b, 14d
Description:	Window Wall Attenuation & Alternate Ventilation
Description 2:	Not reported
Borough Code:	QN
Community District:	409
Census Tract:	138
Census Block:	2003
School District:	28
City Council District:	29
Fire Company:	E315
Health Area:	45
Police Precinct:	102

LOT 65,TAXBLOCK 9249 (Continued) **S108076853**

Zone District 1:	R6
Zone District 2:	Not reported
Commercial Overlay1:	C2-3
Commercial Overlay2:	Not reported
Special Purpose District1:	Not reported
Special Purpose District2:	Not reported
All Components1:	C2-3/R6
All Components2:	Not reported
Split Boundary Indicator:	N
Building Class:	E9
Land Use Category:	06
Number of Easements:	0
Owner, Type of Code:	Not reported
Owner Name:	127-01 METROPOLITAN A
Lot Area:	000016190
Total Building Floor Area:	00000003984
Commercial Floor Area:	00000003984
Office Floor Area:	00000001240
Retail Floor Area:	00000000000
Garage Floor Area:	00000001372
Storage Floor Area:	00000001372
Factory Floor Area:	00000000000
Other Floor Area:	00000000000
Floor Area,Total Bld Source Code:	7
Number of Buildings:	00001
Number of Floors:	002.00
Residential Units:	00000
Non and Residential Units:	00001
Lot Frontage:	0114.00
Lot Depth:	0134.17
Building Frontage:	0062.00
Building Depth:	0048.00
Proximity Code:	0
Irregular Lot Code:	Y
Lot Type:	5
Basement Type Grade:	5
Land Assessed Value:	00000180000
Total Assessed Value:	00000202500
Land Exempt Value:	00000000000
Total Exempt Value:	00000000000
Year Built:	1931
Year Built Code:	Not reported
Year Altered1:	1985
Year Altered2:	0000
Historic District Name:	Not reported
Landmark Name:	Not reported
Built Floor Area Ratio-Far:	0000.25
Maximum Allowable Far:	02.43
Borough Code:	4
Borough Tax Block And Lot:	4092490065
Condominium Number:	00000
Census Tract 2:	0138
X Coordinate:	1032987
Y Coordinate:	0195927
Zoning Map:	14B
Sanborn Map:	406 004
Tax Map:	44002

LOT 65,TAXBLOCK 9249 (Continued) **S108076853**

E Designation No:	E-140
Date of RPAD Data:	11/2005
Date of DCAS Data:	01/2006
Date of Zoning Data:	11/2005
Date of Major Property Data:	11/2005
Date of Landmark Data:	12/2005
Date of Base Map Data:	01/2006
Date of Mass Appraisal Data:	11/2005
Date of Political and Adm Data:	08/2005
Pluto-Base Map Indicator:	1

219
NE
1/4-1/2
1885 ft.

Relative:
Lower

Actual:
42 ft.

COMMERCIAL PROPERTY
25-159 JAMACIA AVE
QUEENS, NY

NY Spills **S108466455**
N/A

NY Spills:

Site ID:	378006
Facility Addr2:	Not reported
Facility ID:	0613046
Spill Number:	0613046
Facility Type:	ER
SWIS:	4101
Region of Spill:	2
Investigator:	rvketani
Referred To:	Not reported
Spill Date:	03/05/07
Reported to Dept:	03/05/07
CID:	444
Spill Cause:	Other
Water Affected:	Not reported
Spill Source:	Institutional, Educational, Gov., Other
Spill Notifier:	Other
Cleanup Ceased:	/ /
Cleanup Meets Std:	False
Last Inspection:	/ /
Recommended Penalty:	Penalty Not Recommended
UST Trust:	False
Spill Class:	Known release with minimal potential for fire or hazard. DEC Response. Willing Responsible Party. Corrective action taken.
Spill Closed Dt:	03/05/07
Remediation Phase:	0
Date Entered In Computer:	03/05/07
Spill Record Last Update:	03/05/07
Spiller Name:	JILL GUERRA
Spiller Company:	COMMERCIAL PROPERTY
Spiller Address:	25-159 JAMACIA AVE
Spiller City,St,Zip:	QUEENS, NY
Spiller Company:	999
Spiller Phone:	(631) 851-1600
Contact Name:	JILL GUERRA
Contact Phone:	(631) 851-1600
DEC Region:	2
Program Number:	0613046
DER Facility ID:	327556
Site ID:	378006
Operable Unit ID:	1135521
Operable Unit:	01

COMMERCIAL PROPERTY (Continued) **S108466455**

Material ID: 2125432
Material Code: 0066A
Material Name: UNKNOWN PETROLEUM
Case No.: Not reported
Material FA: Petroleum
Quantity: 0.00
Units: Gallons
Recovered: 0.00
Resource Affected: Soil
Oxygenate: False
DEC Memo: Start CallerRemark - 0613046 SOIL BORINGS SHOWED CONTAMINATED SOILS END CallerRemark - 0613046
Remarks: Start DECRemark - 0613046 3/5/07 - Raphael Ketani. I spoke with Jill Guerra (ger-ra) of GCI (631) 851-1600. She said that the contaminated soil was discovered while doing borings for a phase 2 investigation. She said that the owners are Jag Realty at 202 Atlantic Avenue, New Hyde Park, NY, 11040. I asked her for the analytical results and she FAXed them to me. I reviewed the analytical results and found that only samples SB-3 and SB-4 (of the 5 soil samples taken) had any hits. These hits were for SVOCs and only SB-3 had an exceedence of TAGM. This exceedence was for benzo(a)pyrene at 146 ppb. Based upon the analytical results provided by GCI and Ms. Guerra, I am closing the spill case. END DECRemark - 0613046

AZ220 **RESIDENCE** **NY Spills** **S104194021**
NNW **85-22 126TH ST** **NY Hist Spills** **N/A**
1/4-1/2 **KEW GARDENS, NY**
1889 ft.

Site 1 of 2 in cluster AZ

Relative: Higher

Actual: 69 ft.

NY Spills:
Site ID: 315961
Facility Addr2: Not reported
Facility ID: 9905832
Spill Number: 9905832
Facility Type: ER
SWIS: 4101
Region of Spill: 2
Investigator: TOMASELLO
Referred To: Not reported
Spill Date: 08/15/99
Reported to Dept: 08/15/99
CID: 06
Spill Cause: Deliberate
Water Affected: Not reported
Spill Source: Private Dwelling
Spill Notifier: Citizen
Cleanup Ceased: / /
Cleanup Meets Std: False
Last Inspection: / /
Recommended Penalty: Penalty Not Recommended
UST Trust: False
Spill Class: Known release with minimal potential for fire or hazard. DEC Response. Willing Responsible Party. Corrective action taken.
Spill Closed Dt: 03/04/03
Remediation Phase: 0
Date Entered In Computer: 08/15/99
Spill Record Last Update: 03/04/03
Spiller Name: Not reported

RESIDENCE (Continued) **S104194021**

Spiller Company:	RESIDENCE
Spiller Address:	85-22 126TH ST
Spiller City,St,Zip:	KEW GARDENS, NY -
Spiller Company:	001
Spiller Phone:	Not reported
Contact Name:	RAY DENA
Contact Phone:	(718) 849-5469
DEC Region:	2
Program Number:	9905832
DER Facility ID:	254718
Site ID:	315961
Operable Unit ID:	1080285
Operable Unit:	01
Material ID:	302116
Material Code:	0015A
Material Name:	MOTOR OIL
Case No.:	Not reported
Material FA:	Petroleum
Quantity:	0.00
Units:	Gallons
Recovered:	0.00
Resource Affected:	Soil
Oxygenate:	False
Site ID:	315961
Operable Unit ID:	1080285
Operable Unit:	01
Material ID:	302117
Material Code:	0026A
Material Name:	ASBESTOS
Case No.:	01332214
Material FA:	Hazardous Material
Quantity:	0.00
Units:	Gallons
Recovered:	0.00
Resource Affected:	Soil
Oxygenate:	False
Site ID:	315961
Operable Unit ID:	1080285
Operable Unit:	01
Material ID:	302118
Material Code:	0044A
Material Name:	BATTERY ACID
Case No.:	Not reported
Material FA:	Other
Quantity:	0.00
Units:	Gallons
Recovered:	0.00
Resource Affected:	Soil
Oxygenate:	False
DEC Memo:	Start CallerRemark - 9905832 RESIDENCE AT ABOVE ADDRESS IS DELIBERITLY DUMPING ASBESTOS SHEETROCK AND PANELING IN HIS BACKYARD, AS WELL AS OLD UNCOVERED BATTERIES. REQ CALL FROM DEC REP. END CallerRemark - 9905832
Remarks:	Not reported

NY Hist Spills:

Region of Spill:	2
Spill Number:	9905832

RESIDENCE (Continued) **S104194021**

Investigator:	TOMASELLO
Caller Name:	Not reported
Caller Agency:	Not reported
Caller Phone:	Not reported
Notifier Name:	Not reported
Notifier Agency:	Not reported
Notifier Phone:	Not reported
Spill Date/Time:	08/15/1999 12:00
Reported to Dept Date/Time:	08/15/99 21:40
SWIS:	63
Spiller Name:	RESIDENCE
Spiller Contact:	Not reported
Spiller Phone:	( ) -
Spiller Contact:	RAY DENA
Spiller Phone:	(718) 849-5469
Spiller Address:	85-22 126TH ST
Spiller City,St,Zip:	KEW GARDENS, NY -
Spill Cause:	Deliberate
Reported to Dept:	On Land
Water Affected:	Not reported
Spill Source:	09
Spill Notifier:	Citizen
PBS Number:	Not reported
Cleanup Ceased:	/ /
Cleanup Meets Std:	False
Last Inspection:	/ /
Recommended Penalty:	Penalty Not Recommended
Spiller Cleanup Dt:	/ /
Enforcement Date:	/ /
Invstgn Complete:	/ /
UST Involvement:	False
Spill Class:	Known release with minimal potential for fire or hazard. DEC Response. Willing Responsible Party. Corrective action taken.
Spill Closed Dt:	/ /
Corrective Action Plan Submitted:	/ /
Date Region Sent Summary to Central Office:	/ /
Date Spill Entered In Computer Data File:	08/15/99
Date Spill Entered In Computer Data File:	Not reported
Update Date:	09/03/99
Is Updated:	False
PBS Number:	Not reported
Tank Number:	Not reported
Tank Size:	Not reported
Test Method:	Not reported
Leak Rate Failed Tank:	Not reported
Gross Leak Rate:	Not reported
Material Class Type:	Petroleum
Quantity Spilled:	0
Unkonwn Quantity Spilled:	True
Units:	Gallons
Quantity Recovered:	0
Unkonwn Quantity Recovered:	False
Material:	MOTOR OIL
Class Type:	MOTOR OIL
Times Material Entry In File:	508
CAS Number:	Not reported
Last Date:	19940728

RESIDENCE (Continued) **S104194021**

Material Class Type:	Nonpetroleum/Nonhazardous
Quantity Spilled:	0
Unkonwn Quantity Spilled:	True
Units:	Gallons
Quantity Recovered:	0
Unkonwn Quantity Recovered:	False
Material:	ASBESTOS
Class Type:	ASBESTOS
Times Material Entry In File:	0
CAS Number:	01332214
Last Date:	Not reported
Material Class Type:	Hazardous Material
Quantity Spilled:	0
Unkonwn Quantity Spilled:	True
Units:	Gallons
Quantity Recovered:	0
Unkonwn Quantity Recovered:	False
Material:	BATTERY ACID
Class Type:	BATTERY ACID
Times Material Entry In File:	97
CAS Number:	Not reported
Last Date:	19940928
DEC Remarks:	FAXED TO NYCDEP- HAZMAT. Saccacio - Spoke with the caller who said that his neighbor is running a car shop in his back yard. He also said that there is a 90 X7 stain in the ground where his neighbor had released oil and he took photos of it too.
Remark:	RESIDENCE AT ABOVE ADDRESS IS DELIBERITLY DUMPING ASBESTOS SHEETROCK AND PANELING IN HIS BACKYARD, AS WELL AS OLD UNCOVERED BATTERIES. REQ CALL FROM DEC REP.

221
NE
1/4-1/2
1899 ft.

GETTY GAS STATION
30-14 HILLSIDE AV
RICHMOND HILL, NY

NY Spills **S103274956**
NY Hist Spills **N/A**

Relative:
Lower

Actual:
56 ft.

NY Spills:

Site ID:	71303
Facility Addr2:	Not reported
Facility ID:	9802934
Spill Number:	9802934
Facility Type:	ER
SWIS:	4101
Region of Spill:	2
Investigator:	WOOLSEY
Referred To:	Not reported
Spill Date:	06/05/98
Reported to Dept:	06/05/98
CID:	365
Spill Cause:	Human Error
Water Affected:	Not reported
Spill Source:	Tank Truck
Spill Notifier:	Responsible Party
Cleanup Ceased:	/ /
Cleanup Meets Std:	False
Last Inspection:	/ /
Recommended Penalty:	Penalty Not Recommended
UST Trust:	False
Spill Class:	Not reported

GETTY GAS STATION (Continued) **S103274956**

Spill Closed Dt:	06/05/98
Remediation Phase:	0
Date Entered In Computer:	06/05/98
Spill Record Last Update:	06/08/98
Spiller Name:	TONY WIEDERHOLD
Spiller Company:	GETTY GAS STATION
Spiller Address:	Not reported
Spiller City,St,Zip:	ZZ
Spiller Company:	001
Spiller Phone:	(718) 361-9804
Contact Name:	Not reported
Contact Phone:	(718) 426-1616
DEC Region:	2
Program Number:	9802934
DER Facility ID:	67499
Site ID:	71303
Operable Unit ID:	1063596
Operable Unit:	01
Material ID:	321258
Material Code:	0009
Material Name:	Gasoline
Case No.:	Not reported
Material FA:	Petroleum
Quantity:	6.00
Units:	Gallons
Recovered:	6.00
Resource Affected:	Soil
Oxygenate:	False
DEC Memo:	Start CallerRemark - 9802934 hose slipped out of drivers hand causing spill END CallerRemark - 9802934
Remarks:	Start DECRemark - 9802934 Prior to Sept, 2004 data translation this spill Lead DEC Field was "WOALSEY" CALLED TONY WILDERHOLD @ GETTY GAS STATION, HE STATES SPILL WAS CLEANED UP WITH "OOPS" KIT. END DECRemark - 9802934

NY Hist Spills:

Region of Spill:	2
Spill Number:	9802934
Investigator:	WOALSEY
Caller Name:	Not reported
Caller Agency:	Not reported
Caller Phone:	Not reported
Notifier Name:	Not reported
Notifier Agency:	Not reported
Notifier Phone:	Not reported
Spill Date/Time:	06/05/1998 09:55
Reported to Dept Date/Time:	06/05/98 10:19
SWIS:	63
Spiller Name:	GETTY GAS STATION
Spiller Contact:	TONY WIEDERHOLD
Spiller Phone:	(718) 361-9804
Spiller Phone:	(718) 426-1616
Spiller Address:	Not reported
Spiller City,St,Zip:	Not reported
Spill Cause:	Human Error
Reported to Dept:	On Land
Water Affected:	Not reported
Spill Source:	08

GETTY GAS STATION (Continued) **S103274956**

Spill Notifier:	Responsible Party
PBS Number:	Not reported
Cleanup Ceased:	/ /
Cleanup Meets Std:	False
Last Inspection:	/ /
Recommended Penalty:	Penalty Not Recommended
Spiller Cleanup Dt:	/ /
Enforcement Date:	/ /
Invstgn Complete:	/ /
UST Involvement:	False
Spill Class:	Not reported
Spill Closed Dt:	06/05/98
Corrective Action Plan Submitted:	/ /
Date Region Sent Summary to Central Office:	/ /
Date Spill Entered In Computer Data File:	06/05/98
Date Spill Entered In Computer Data File:	Not reported
Update Date:	06/08/98
Is Updated:	False
PBS Number:	Not reported
Tank Number:	Not reported
Tank Size:	Not reported
Test Method:	Not reported
Leak Rate Failed Tank:	Not reported
Gross Leak Rate:	Not reported
Material Class Type:	Petroleum
Quantity Spilled:	6
Unkonwn Quantity Spilled:	False
Units:	Gallons
Quantity Recovered:	6
Unkonwn Quantity Recovered:	False
Material:	GASOLINE
Class Type:	GASOLINE
Times Material Entry In File:	21329
CAS Number:	Not reported
Last Date:	19940929
DEC Remarks:	CALLED TONY WILDERHOLD @ GETTY GAS STATION, HE STATES SPILL WAS CLEANED UP WITH OOPS KIT.
Remark:	hose slipped out of drivers hand causing spill

BA222 **JAMAICA HOSPITAL** **FINDS** **1007760545**
ENE **8900 VAN WYCK EXPRESSWAY** **110019229627**
1/4-1/2 **QUEENS, NY 11418**
1901 ft.

Site 1 of 2 in cluster BA

Relative:
Lower

FINDS:
Other Pertinent Environmental Activity Identified at Site

Actual:
48 ft.

FIS (New York - Facility Information System) is New York's Department of Environmental Conservation (DEC) information system for tracking environmental facility information found across the State.

AZ223
NNW
1/4-1/2
1910 ft.

KEW GARDENS
8518 126TH ST
QUEENS, NY

NY Spills **S104283338**
NY Hist Spills **N/A**

Site 2 of 2 in cluster AZ

Relative:
Higher

Actual:
69 ft.

NY Spills:

Site ID:	329491
Facility Addr2:	Not reported
Facility ID:	9908953
Spill Number:	9908953
Facility Type:	ER
SWIS:	4101
Region of Spill:	2
Investigator:	RPRUTLAN
Referred To:	Not reported
Spill Date:	10/22/99
Reported to Dept:	10/22/99
CID:	246
Spill Cause:	Deliberate
Water Affected:	Not reported
Spill Source:	Passenger Vehicle
Spill Notifier:	Citizen
Cleanup Ceased:	/ /
Cleanup Meets Std:	False
Last Inspection:	/ /
Recommended Penalty:	Penalty Not Recommended
UST Trust:	False
Spill Class:	Known release with minimal potential for fire or hazard. DEC Response. Willing Responsible Party. Corrective action taken.
Spill Closed Dt:	11/21/05
Remediation Phase:	0
Date Entered In Computer:	10/22/99
Spill Record Last Update:	11/21/05
Spiller Name:	MR PALERMO
Spiller Company:	DAVID PALERMO
Spiller Address:	85-22 126TH ST
Spiller City,St,Zip:	KEW GARDENS, NY -
Spiller Company:	001
Spiller Phone:	(718) 441-4411
Contact Name:	RENATO DUGENA
Contact Phone:	(917) 244-3274
DEC Region:	2
Program Number:	9908953
DER Facility ID:	265095
Site ID:	329491
Operable Unit ID:	1087631
Operable Unit:	01
Material ID:	298049
Material Code:	0015A
Material Name:	MOTOR OIL
Case No.:	Not reported
Material FA:	Petroleum
Quantity:	4.00
Units:	Gallons
Recovered:	0.00
Resource Affected:	Soil
Oxygenate:	False
DEC Memo:	Start CallerRemark - 9908953 callers neighbor repeatedly dumps oil onto

KEW GARDENS (Continued) **S104283338**

driveway at location this is 3rd complaint caller has initiated during past year and caller wants action on this matter END CallerRemark - 9908953

Remarks: Start DECRemark - 9908953 Prior to Sept, 2004 data translation this spill Lead DEC Field was "M TIBBE" Transferred to Rutland during Spill Reduction. 11-21-05 Complaint is over six years old, no additional complaints. Contact numbers no good. Closed. END DECRemark - 9908953

NY Hist Spills:

Region of Spill:	2
Spill Number:	9908953
Investigator:	TIBBE
Caller Name:	Not reported
Caller Agency:	Not reported
Caller Phone:	Not reported
Notifier Name:	Not reported
Notifier Agency:	Not reported
Notifier Phone:	Not reported
Spill Date/Time:	10/22/1999 17:00
Reported to Dept Date/Time:	10/22/99 21:12
SWIS:	63
Spiller Name:	DAVID PALERMO
Spiller Contact:	MR PALERMO
Spiller Phone:	(718) 441-4411
Spiller Contact:	RENATO DUGENA
Spiller Phone:	(917) 244-3274
Spiller Address:	85-22 126TH ST
Spiller City,St,Zip:	KEW GARDENS, NY -
Spill Cause:	Deliberate
Reported to Dept:	On Land
Water Affected:	Not reported
Spill Source:	06
Spill Notifier:	Citizen
PBS Number:	Not reported
Cleanup Ceased:	/ /
Cleanup Meets Std:	False
Last Inspection:	/ /
Recommended Penalty:	Penalty Not Recommended
Spiller Cleanup Dt:	/ /
Enforcement Date:	/ /
Invstgn Complete:	/ /
UST Involvement:	False
Spill Class:	Known release with minimal potential for fire or hazard. DEC Response. Willing Responsible Party. Corrective action taken.
Spill Closed Dt:	/ /
Corrective Action Plan Submitted:	/ /
Date Region Sent Summary to Central Office:	/ /
Date Spill Entered In Computer Data File:	10/22/99
Date Spill Entered In Computer Data File:	Not reported
Update Date:	10/25/99
Is Updated:	False
PBS Number:	Not reported
Tank Number:	Not reported
Tank Size:	Not reported
Test Method:	Not reported
Leak Rate Failed Tank:	Not reported
Gross Leak Rate:	Not reported
Material Class Type:	Petroleum

KEW GARDENS (Continued) **S104283338**

Quantity Spilled:	4
Unkonwn Quantity Spilled:	False
Units:	Gallons
Quantity Recovered:	0
Unkonwn Quantity Recovered:	False
Material:	MOTOR OIL
Class Type:	MOTOR OIL
Times Material Entry In File:	508
CAS Number:	Not reported
Last Date:	19940728
DEC Remarks:	Not reported
Remark:	callers neighbor repeatedly dumps oil onto driveway at location this is 3rd complaint caller has initiated during past year and caller wants action on this matter

---

BB224 **KING BEAR** **NY Spills S104653746**
NNE **134-15 HILLSIDE AVENUE** **NY Hist Spills N/A**
1/4-1/2 **RICHMOND HILLS, NY**
1915 ft.

Site 1 of 4 in cluster BB

Relative: Higher

Actual: 66 ft.

NY Spills:

Site ID:	95687
Facility Addr2:	Not reported
Facility ID:	0003304
Spill Number:	0003304
Facility Type:	ER
SWIS:	4101
Region of Spill:	2
Investigator:	EGHAUSAM
Referred To:	Not reported
Spill Date:	06/16/00
Reported to Dept:	06/16/00
CID:	06
Spill Cause:	Deliberate
Water Affected:	Not reported
Spill Source:	Commercial/Industrial
Spill Notifier:	Citizen
Cleanup Ceased:	/ /
Cleanup Meets Std:	False
Last Inspection:	/ /
Recommended Penalty:	Penalty Not Recommended
UST Trust:	False
Spill Class:	Known release with minimal potential for fire or hazard. DEC Response. Willing Responsible Party. Corrective action taken.
Spill Closed Dt:	04/14/06
Remediation Phase:	0
Date Entered In Computer:	06/16/00
Spill Record Last Update:	04/14/06
Spiller Name:	JEFFREY DREON
Spiller Company:	KING BEAR
Spiller Address:	134-15 HILLSIDE AVENUE
Spiller City,St,Zip:	RICHMOND HILLS, NY
Spiller Company:	001
Spiller Phone:	(715) 526-3671
Contact Name:	REFUSED
Contact Phone:	Not reported
DEC Region:	2

KING BEAR (Continued) **S104653746**

Program Number: 0003304
DER Facility ID: 85574
Site ID: 95687
Operable Unit ID: 824716
Operable Unit: 01
Material ID: 551626
Material Code: 0010A
Material Name: HYDRAULIC OIL
Case No.: Not reported
Material FA: Other
Quantity: 0.00
Units: Gallons
Recovered: 0.00
Resource Affected: Soil
Oxygenate: False
DEC Memo: Start CallerRemark - 0003304 THERE ARE 4 OLD HYDROLIC LIFTS AT ABOVE LOCATION - THE OIL WAS NOT EMPTIED WHEN HE TOOK THEM OUT - IT WAS FILLED WITH SAND AND COVERED WITH CONCRETE END CallerRemark - 0003304
Remarks: Start DECRemark - 0003304 Prior to Sept, 2004 data translation this spill Lead DEC Field was "TIPPLE" 5/5/03 tipple sent letter to Robinswood Realty requesting cleanup documentation. 4/12/04 tipple sent letter toZ&X --new owner requesting cleanup documentation 4/16/04 Tipple updating///Zhou Weiping from X Z Holding Inc (917-224-0930 cell and 718-426-7871) met with Tipple to discuss the site. This new owner purchased this property not understanding the situation. He requested some guidance in appropriately acheiving a nfa letter for this property. 2/8/06 - Called Zhou Weiping to see if hydraulic lifts had been cleaned out. He said that he spoke with the former owner (Mr. Jeff Dreon) a month ago and was told that samples had beentaken and that he would get report from his lawyer and send. Left message for Mr. Jeffrey Dreon (516) 503-1957 4/14/06 - Called Mr. Weiping again. He said he has been working to get report from Mr. Dreon and thinks that the lawyer may be withholding report. He also says that according to fire department records, the facility never had a hydraulic lift. Anonymous caller and covered with concrete. Close. (EGH) END DECRemark - 0003304

NY Hist Spills:
Region of Spill: 2
Spill Number: 0003304
Investigator: TIPPLE
Caller Name: Not reported
Caller Agency: Not reported
Caller Phone: Not reported
Notifier Name: Not reported
Notifier Agency: Not reported
Notifier Phone: Not reported
Spill Date/Time: 06/16/1900 12:20
Reported to Dept Date/Time: 06/16/00 12:20
SWIS: 63
Spiller Name: KING BEAR
Spiller Contact: JEFFREY DREON
Spiller Phone: (715) 526-3671
Spiller Contact: REFUSED
Spiller Phone: (000) 000-0000
Spiller Address: 134-15 HILLSIDE AVENUE
Spiller City,St,Zip: RICHMOND HILLS, NY
Spill Cause: Deliberate
Reported to Dept: On Land

KING BEAR (Continued) **S104653746**

Water Affected:	Not reported
Spill Source:	01
Spill Notifier:	Citizen
PBS Number:	Not reported
Cleanup Ceased:	/ /
Cleanup Meets Std:	False
Last Inspection:	/ /
Recommended Penalty:	Penalty Not Recommended
Spiller Cleanup Dt:	/ /
Enforcement Date:	/ /
Invstgn Complete:	/ /
UST Involvement:	False
Spill Class:	Known release with minimal potential for fire or hazard. DEC Response. Willing Responsible Party. Corrective action taken.
Spill Closed Dt:	/ /
Corrective Action Plan Submitted:	/ /
Date Region Sent Summary to Central Office:	/ /
Date Spill Entered In Computer Data File:	06/16/00
Date Spill Entered In Computer Data File:	Not reported
Update Date:	06/16/00
Is Updated:	False
PBS Number:	Not reported
Tank Number:	Not reported
Tank Size:	Not reported
Test Method:	Not reported
Leak Rate Failed Tank:	Not reported
Gross Leak Rate:	Not reported
Material Class Type:	Petroleum
Quantity Spilled:	0
Unkonwn Quantity Spilled:	True
Units:	Gallons
Quantity Recovered:	0
Unkonwn Quantity Recovered:	True
Material:	HYDRAULIC OIL
Class Type:	HYDRAULIC OIL
Times Material Entry In File:	1846
CAS Number:	Not reported
Last Date:	19940728
DEC Remarks:	Not reported
Remark:	THERE ARE 4 OLD HYDROLIC LIFTS AT ABOVE LOCATION - THE OIL WAS NOT EMPTIED WHEN HE TOOK THEM OUT - IT WAS FILLED WITH SAND AND COVERED WITH CONCRETE

BC225 **121ST ST. & ATLANTIC AVE.** **NY Spills** **S102102829**
SSW **121ST ST. / ATLANTIC AVE.** **NY Hist Spills** **N/A**
1/4-1/2 **RICHMOND HILL, NY**
1932 ft.

Site 1 of 8 in cluster BC

Relative:
Lower

Actual:
56 ft.

NY Spills:

Site ID:	317480
Facility Addr2:	Not reported
Facility ID:	9214211
Spill Number:	9214211
Facility Type:	ER
SWIS:	4101
Region of Spill:	2
Investigator:	MCTIBBE
Referred To:	Not reported

121ST ST. & ATLANTIC AVE. (Continued) **S102102829**

Spill Date:	03/26/93
Reported to Dept:	03/26/93
CID:	Not reported
Spill Cause:	Unknown
Water Affected:	Not reported
Spill Source:	Institutional, Educational, Gov., Other
Spill Notifier:	Other
Cleanup Ceased:	03/29/93
Cleanup Meets Std:	True
Last Inspection:	/ /
Recommended Penalty:	Penalty Not Recommended
UST Trust:	False
Spill Class:	Known release with minimal potential for fire or hazard. DEC Response. Willing Responsible Party. Corrective action taken.
Spill Closed Dt:	03/29/93
Remediation Phase:	0
Date Entered In Computer:	03/29/93
Spill Record Last Update:	05/19/04
Spiller Name:	Not reported
Spiller Company:	LIRR
Spiller Address:	Not reported
Spiller City,St,Zip:	NY
Spiller Company:	001
Spiller Phone:	Not reported
Contact Name:	Not reported
Contact Phone:	Not reported
DEC Region:	2
Program Number:	9214211
DER Facility ID:	255904
Site ID:	317480
Operable Unit ID:	981571
Operable Unit:	01
Material ID:	400425
Material Code:	0021A
Material Name:	TRANSMISSION FLUID
Case No.:	Not reported
Material FA:	Petroleum
Quantity:	55.00
Units:	Gallons
Recovered:	0.00
Resource Affected:	Soil
Oxygenate:	False
DEC Memo:	Start CallerRemark - 9214211 SPILL ON SOIL. SPILLER TO APPLY SORBENT AND PICK UP. APPLY SPEEDI-DRI, PICK UP AND DISPOSED. END CallerRemark - 9214211
Remarks:	Start DECRemark - 9214211 Prior to Sept, 2004 data translation this spill Lead DEC Field was "TIBBE" END DECRemark - 9214211

NY Hist Spills:

Region of Spill:	2
Spill Number:	9214211
Investigator:	TIBBE
Caller Name:	Not reported
Caller Agency:	Not reported
Caller Phone:	Not reported
Notifier Name:	Not reported
Notifier Agency:	Not reported
Notifier Phone:	Not reported

121ST ST. & ATLANTIC AVE. (Continued) **S102102829**

Spill Date/Time:	03/26/1993 09:30
Reported to Dept Date/Time:	03/26/93 11:06
SWIS:	63
Spiller Name:	LONG ISLAND RAIL ROAD
Spiller Contact:	Not reported
Spiller Phone:	Not reported
Spiller Address:	Not reported
Spiller City,St,Zip:	Not reported
Spill Cause:	Unknown
Reported to Dept:	On Land
Water Affected:	Not reported
Spill Source:	02
Spill Notifier:	Other
PBS Number:	Not reported
Cleanup Ceased:	03/29/93
Cleanup Meets Std:	True
Last Inspection:	/ /
Recommended Penalty:	Penalty Not Recommended
Spiller Cleanup Dt:	/ /
Enforcement Date:	/ /
Invstgn Complete:	/ /
UST Involvement:	False
Spill Class:	Known release with minimal potential for fire or hazard. DEC Response. Willing Responsible Party. Corrective action taken.
Spill Closed Dt:	03/29/93
Corrective Action Plan Submitted:	/ /
Date Region Sent Summary to Central Office:	/ /
Date Spill Entered In Computer Data File:	03/29/93
Date Spill Entered In Computer Data File:	Not reported
Update Date:	04/01/93
Is Updated:	False
PBS Number:	Not reported
Tank Number:	Not reported
Tank Size:	Not reported
Test Method:	Not reported
Leak Rate Failed Tank:	Not reported
Gross Leak Rate:	Not reported
Material Class Type:	Petroleum
Quantity Spilled:	55
Unkonwn Quantity Spilled:	False
Units:	Gallons
Quantity Recovered:	0
Unkonwn Quantity Recovered:	False
Material:	TRANSMISSION FLUID
Class Type:	TRANSMISSION FLUID
Times Material Entry In File:	295
CAS Number:	Not reported
Last Date:	19940728
DEC Remarks:	Not reported
Remark:	SPILL ON SOIL. SPILLER TO APPLY SORBENT AND PICK UP. APPLY SPEEDI-DRI, PICK UP AND DISPOSED.

BB226
NNE
1/4-1/2
1936 ft.

VAN WYCK AUTO REPAIR, INC.
135-20 HILLSIDE AVENUE
RICHMOND HILL, NY 11418

AST

A100175469
N/A

Site 2 of 4 in cluster BB

Relative:
Higher

AST:

Actual:
64 ft.

AST:

Region:	STATE
Facility Id:	2-605176
UTM X:	599763.17983
UTM Y:	4506550.54876
Expiration Date:	02/09/06
Renewal Date:	/ /
Total Capacity:	275
Facility Type:	Not reported
Site Type Name:	Other
Site Type Status:	Waste Oil Storer
Mailing Company:	VAN WYCK AUTO REPAIR, INC.
Mailing Title:	Not reported
Mailing Contact:	HEMA D. SOOKRAJ
Mailing Address:	135-20 HILLSIDE AVENUE
Mailing Address 2:	Not reported
Mailing City:	RICHMOND HILL
Mailing State:	NY
Mailing Zip Code:	11418
Mailing Phone No:	(718) 556-4056
Mailing Email:	Not reported
Owner Title:	Not reported
Owner Name:	Not reported
Owner Address:	135-20 HILLSIDE AVENUE
Owner Address 2:	Not reported
Owner State:	NY
Owner Zip Code:	11418
Owner Phone:	(718) 556-4056
Owner Company:	VAN WYCK AUTO REPAIR INC.
Emergency Contact:	HEMA D. SOOKRAJ
Emergency Phone:	(718) 556-4056
Operator:	HEMA D. SOOKRAJ
Operator Phone:	(718) 556-4056
Owner City:	RICHMOND HILL
Owner Sub Type:	Corporate or Commercial
Program Type:	PBS
Tank Number:	01
Tank Location Name:	Aboveground - in contact with soil
Tank Status:	In Service
Tank Model:	Not reported
Pipe Model:	Not reported
Active Status:	Active
Install Date:	/ /
Capacity Gallons:	275
Material Name:	Waste Oil/Used Oil
Percentage:	100.00
Tank Type Name:	Steel/Carbon Steel/Iron
Tank Internal Protection:	None
Tank Internal Protection 1:	None
Tank Internal Protection 2:	Not reported
Pipe Location Name:	No Piping

VAN WYCK AUTO REPAIR, INC. (Continued) **A100175469**

Pipe Type Name:	No Piping
Pipe External Protection 1:	None
Pipe External Protection 2:	Not reported
Tank Secondary Containment 1:	None
Tank Secondary Containment 2:	Not reported
Pipe Secondary Containment:	Not reported
Tank Leak Detection 1:	None
Tank Leak Detection 2:	Not reported
Pipe Leak Detection 1:	Not reported
Pipe Leak Detection 2:	Not reported
Type Of Overfill Prevention 1:	None
Type Of Overfill Prevention 2:	Not reported
Dispenser Method:	None
Spill Prevention:	Not reported
Tightness Test Method:	Testing Not Required
Date Tested:	/ /
Next Test Date:	/ /
Date Tank Closed:	/ /

BB227 **VAN WYCK AUTO REPAIR, INC.** **HIST AST** **S107784039**
NNE **135-20 HILLSIDE AVENUE** **N/A**
1/4-1/2 **RICHMOND HILL, NY 11418**
1936 ft.

Site 3 of 4 in cluster BB

Relative:
Higher

Actual:
64 ft.

HIST AST:

PBS Number:	2-605176
SWIS Code:	6301
Operator:	HEMA D. SOOKRAJ
Facility Phone:	(718) 556-4056
Facility Addr2:	Not reported
Facility Type:	OTHER
Emergency:	HEMA D. SOOKRAJ
Emergency Tel:	(718) 556-4056
Old PBSNO:	Not reported
Date Inspected:	Not reported
Inspector:	Not reported
Result of Inspection:	Not reported
Owner Name:	VAN WYCK AUTO REPAIR INC.
Owner Address:	135-20 HILLSIDE AVENUE
Owner City,St,Zip:	RICHMOND HILL, NY 11418
Federal ID:	Not reported
Owner Tel:	(718) 556-4056
Owner Type:	Corporate/Commercial
Owner Subtype:	Not reported
Mailing Contact:	HEMA D. SOOKRAJ
Mailing Name:	VAN WYCK AUTO REPAIR, INC.
Mailing Address:	135-20 HILLSIDE AVENUE
Mailing Address 2:	Not reported
Mailing City,St,Zip:	RICHMOND HILL, NY 11418
Mailing Telephone:	(718) 556-4056
Owner Mark:	First Owner
Facility Status:	4 - Subpart 360-14 only (active)
Certification Flag:	False
Certification Date:	02/15/2001
Expiration:	02/09/2006
Renew Flag:	False
Renew Date:	Not reported

VAN WYCK AUTO REPAIR, INC. (Continued) **S107784039**

Total Capacity:	275
FAMT:	True
Facility Screen:	No Missing Data
Owner Screen:	No Missing Data
Tank Screen:	Minor Data Missing
Dead Letter:	False
CBS Number:	Not reported
Town or City:	NEW YORK CITY
County Code:	63
Town or City Code:	01
Region:	2

Tank ID:	01
Tank Location:	ABOVEGROUND
Tank Status:	In Service
Install Date:	Not reported
Capacity (Gal):	275
Product Stored:	USED OIL
Tank Type:	Steel/carbon steel
Tank Internal:	Not reported
Tank External:	Not reported
Pipe Location:	Not reported
Pipe Type:	Not reported
Pipe Internal:	Not reported
Pipe External:	Not reported
Tank Containment:	Not reported
Leak Detection:	Not reported
Overfill Protection:	Not reported
Dispenser Method:	Not reported
Date Tested:	Not reported
Next Test Date:	Not reported
Missing Data for Tank:	Minor Data Missing
Date Closed:	Not reported
Test Method:	Not reported
Deleted:	False
Updated:	True
SPDES Number:	Not reported
Lat/Long:	Not reported

BB228 **HMIRS** **90040154**
NNE **135-24 HILLSIDE AVE** **N/A**
1/4-1/2 **RICHMOND HILL, NY**
1940 ft.

Site 4 of 4 in cluster BB

Relative:
Higher

Actual:
64 ft.

Click this hyperlink while viewing on your computer to access additional HMIRS detail in the EDR Site Report.

229
SSE
1/4-1/2
1940 ft.

PRIVATE RESIDENCE
126-04 95TH AVE
SOUTH RICHMOND HILL, NY

NY Spills **S106735905**
N/A

Relative:
Lower

Actual:
52 ft.

NY Spills:

Site ID:	334638
Facility Addr2:	Not reported
Facility ID:	0409827
Spill Number:	0409827
Facility Type:	ER
SWIS:	4101
Region of Spill:	2
Investigator:	JXZHAO
Referred To:	Not reported
Spill Date:	12/02/04
Reported to Dept:	12/02/04
CID:	41
Spill Cause:	Human Error
Water Affected:	Not reported
Spill Source:	Private Dwelling
Spill Notifier:	Responsible Party
Cleanup Ceased:	/ /
Cleanup Meets Std:	False
Last Inspection:	/ /
Recommended Penalty:	Penalty Not Recommended
UST Trust:	False
Spill Class:	Known release with minimal potential for fire or hazard. DEC Response. Willing Responsible Party. Corrective action taken.
Spill Closed Dt:	12/03/04
Remediation Phase:	0
Date Entered In Computer:	12/02/04
Spill Record Last Update:	01/10/05
Spiller Name:	RAM SINGH
Spiller Company:	PRIVATE RESIDENCE
Spiller Address:	126-04 95TH AV
Spiller City,St,Zip:	S RICHMOND HILL, NY 11419
Spiller Company:	001
Spiller Phone:	Not reported
Contact Name:	RAM SINGH
Contact Phone:	Not reported
DEC Region:	2
Program Number:	0409827
DER Facility ID:	269854
Site ID:	334638
Operable Unit ID:	1096763
Operable Unit:	01
Material ID:	576645
Material Code:	0001
Material Name:	#2 Fuel Oil
Case No.:	Not reported
Material FA:	Petroleum
Quantity:	5.00
Units:	Gallons
Recovered:	5.00
Resource Affected:	Soil
Oxygenate:	False
DEC Memo:	Start CallerRemark - 0409827 fill pipe leaked - not hooked up properly - spill onto concrete basement floor END CallerRemark - 0409827

PRIVATE RESIDENCE (Continued) **S106735905**

Remarks: Start DECRemark - 0409827 Zhao spoke to Petro. No drains, sewer, waterbody involved. NFA is needed. END DECRemark - 0409827

BD230 **IFO** **NY Spills** **S105235541**
WNW **86-34 121ST ST** **NY Hist Spills** **N/A**
1/4-1/2 **QUEENS, NY**
1947 ft.

Site 1 of 2 in cluster BD

Relative: Higher

Actual: 64 ft.

NY Spills:

Site ID:	197164
Facility Addr2:	Not reported
Facility ID:	0107365
Spill Number:	0107365
Facility Type:	ER
SWIS:	4101
Region of Spill:	2
Investigator:	SMSANGES
Referred To:	Not reported
Spill Date:	10/17/01
Reported to Dept:	10/17/01
CID:	365
Spill Cause:	Unknown
Water Affected:	Not reported
Spill Source:	Unknown
Spill Notifier:	Federal Government
Cleanup Ceased:	/ /
Cleanup Meets Std:	False
Last Inspection:	/ /
Recommended Penalty:	Penalty Not Recommended
UST Trust:	False
Spill Class:	Known release with minimal potential for fire or hazard. DEC Response. Willing Responsible Party. Corrective action taken.
Spill Closed Dt:	10/29/01
Remediation Phase:	0
Date Entered In Computer:	10/17/01
Spill Record Last Update:	12/12/01
Spiller Name:	Not reported
Spiller Company:	UNKNOWN
Spiller Address:	Not reported
Spiller City,St,Zip:	ZZ -
Spiller Company:	001
Spiller Phone:	Not reported
Contact Name:	Not reported
Contact Phone:	Not reported
DEC Region:	2
Program Number:	0107365
DER Facility ID:	164115
Site ID:	197164
Operable Unit ID:	844351
Operable Unit:	01
Material ID:	532184
Material Code:	0022
Material Name:	Waste Oil/Used Oil
Case No.:	Not reported
Material FA:	Petroleum
Quantity:	0.00
Units:	Gallons

IFO (Continued) **S105235541**

Recovered: 0.00
Resource Affected: Soil
Oxygenate: False
DEC Memo: Start CallerRemark - 0107365 DRUMS ARE IFO THE PROPERTY & SMALL AMT IS SPILLED 2-5GAL PALE PUMPED OUT 12/5/01 PIN # 01036 ABANDON DRUM (PALE) SEE SPILL # 9930008 END CallerRemark - 0107365
Remarks: Start DECRemark - 0107365 Prior to Sept, 2004 data translation this spill Lead DEC Field was "SANGESLAND" 10/29/2001 SAME AS SPILL # 0107361 VISITED SITE ON 11/26/01 WITH TIBBE. FOUND 2-5 GAL PALES WITH WASTE OIL ON SHOPPING CART.ROSSAN NYS--DEC HAD MILRO END DECRemark - 0107365

NY Hist Spills:
Region of Spill: 2
Spill Number: 0107365
Investigator: SANGESLAND
Caller Name: Not reported
Caller Agency: Not reported
Caller Phone: Not reported
Notifier Name: Not reported
Notifier Agency: Not reported
Notifier Phone: Not reported
Spill Date/Time: 10/17/2001 15:39
Reported to Dept Date/Time: 10/17/01 16:37
SWIS: 63
Spiller Name: UNKNOWN
Spiller Contact: Not reported
Spiller Phone: ( ) -
Spiller Address: Not reported
Spiller City,St,Zip: -
Spill Cause: Unknown
Reported to Dept: On Land
Water Affected: Not reported
Spill Source: 12
Spill Notifier: Federal Government
PBS Number: Not reported
Cleanup Ceased: / /
Cleanup Meets Std: False
Last Inspection: / /
Recommended Penalty: Penalty Not Recommended
Spiller Cleanup Dt: / /
Enforcement Date: / /
Invstgn Complete: / /
UST Involvement: False
Spill Class: Known release with minimal potential for fire or hazard. DEC Response. Willing Responsible Party. Corrective action taken.
Spill Closed Dt: 10/29/01
Corrective Action Plan Submitted: / /
Date Region Sent Summary to Central Office: / /
Date Spill Entered In Computer Data File: 10/17/01
Date Spill Entered In Computer Data File: Not reported
Update Date: 12/12/01
Is Updated: False
PBS Number: Not reported
Tank Number: Not reported
Tank Size: Not reported
Test Method: Not reported
Leak Rate Failed Tank: Not reported

IFO (Continued) **S105235541**

Gross Leak Rate: Not reported
Material Class Type: Petroleum
Quantity Spilled: 0
Unkonwn Quantity Spilled: True
Units: Gallons
Quantity Recovered: 0
Unkonwn Quantity Recovered: False
Material: WASTE OIL
Class Type: WASTE OIL
Times Material Entry In File: 9509
CAS Number: Not reported
Last Date: 19940927
DEC Remarks: 10/29/2001 SAME AS SPILL 0107361 VISITED SITE ON 11/26/01 WITH TIBBE. FOUND 2-5 GAL PALES WITH WASTE OIL ON SHOPPING CART. ROSSAN NYS--DEC HAD MILRO
Remark: DRUMS ARE IFO THE PROPERTY SMALL AMT IS SPILLED 2-5GAL PALE PUMPED OUT 12/5/01 PIN 01036 ABANDON DRUM PALE) SEE SPILL 9930008

BA231 **89TH AVE. & VAN WYKE EXP.** **NY Spills** **S102143847**
ENE **89TH AVE / VAN WYKE EXP.** **NY Hist Spills** **N/A**
1/4-1/2 **JAMAICA, NY**
1967 ft.

Site 2 of 2 in cluster BA

Relative:
Lower

Actual:
49 ft.

NY Spills:
Site ID: 291114
Facility Addr2: Not reported
Facility ID: 9213521
Spill Number: 9213521
Facility Type: ER
SWIS: 4101
Region of Spill: 2
Investigator: KSTANG
Referred To: Not reported
Spill Date: 03/08/93
Reported to Dept: 03/08/93
CID: Not reported
Spill Cause: Unknown
Water Affected: Not reported
Spill Source: Institutional, Educational, Gov., Other
Spill Notifier: Other
Cleanup Ceased: / /
Cleanup Meets Std: False
Last Inspection: / /
Recommended Penalty: Penalty Not Recommended
UST Trust: False
Spill Class: Known release with minimal potential for fire or hazard. DEC Response. Willing Responsible Party. Corrective action taken.
Spill Closed Dt: 03/10/03
Remediation Phase: 0
Date Entered In Computer: 03/09/93
Spill Record Last Update: 03/10/03
Spiller Name: Not reported
Spiller Company: JAMAICA HOSPITAL
Spiller Address: 89TH AVE & VAN WYCK EXP.
Spiller City,St,Zip: JAMAICA, NY
Spiller Company: 001
Spiller Phone: (718) 262-6735

89TH AVE. & VAN WYKE EXP. (Continued) **S102143847**

Contact Name: Not reported
Contact Phone: Not reported
DEC Region: 2
Program Number: 9213521
DER Facility ID: 235731
Site ID: 291114
Operable Unit ID: 980697
Operable Unit: 01
Material ID: 564599
Material Code: 0001
Material Name: #2 Fuel Oil
Case No.: Not reported
Material FA: Petroleum
Quantity: -1.00
Units: Pounds
Recovered: 0.00
Resource Affected: Soil
Oxygenate: False
DEC Memo: Start CallerRemark - 9213521 SOIL FOUND IN TANK PAIL. K. TANG IS AWARE OF SITE. END CallerRemark - 9213521
Remarks: Start DECRemark - 9213521 Prior to Sept, 2004 data translation this spill Lead DEC Field was "TANG" 10/10/95: This Is Additional Information About Material Spilled From The Translation Of The Old Spill File: Weathered #6.03/10/2003-Closed Due To The Nature / Extent Of The Spill Report. END DECRemark - 9213521

NY Hist Spills:
Region of Spill: 2
Spill Number: 9213521
Investigator: TANG
Caller Name: Not reported
Caller Agency: Not reported
Caller Phone: Not reported
Notifier Name: Not reported
Notifier Agency: Not reported
Notifier Phone: Not reported
Spill Date/Time: 03/08/1993 14:30
Reported to Dept Date/Time: 03/08/93 15:38
SWIS: 63
Spiller Name: JAMAICA HOSPITAL
Spiller Contact: Not reported
Spiller Phone: (718) 262-6735
Spiller Address: 89TH AVE & VAN WYKE EXP.
Spiller City,St,Zip: JAMAICA, NY
Spill Cause: Unknown
Reported to Dept: On Land
Water Affected: Not reported
Spill Source: 02
Spill Notifier: Other
PBS Number: Not reported
Cleanup Ceased: / /
Cleanup Meets Std: False
Last Inspection: / /
Recommended Penalty: Penalty Not Recommended
Spiller Cleanup Dt: / /
Enforcement Date: / /
Invstgn Complete: / /
UST Involvement: False

89TH AVE. & VAN WYKE EXP. (Continued) **S102143847**

Spill Class: Known release with minimal potential for fire or hazard. DEC Response. Willing Responsible Party. Corrective action taken.
Spill Closed Dt: / /
Corrective Action Plan Submitted: / /
Date Region Sent Summary to Central Office: / /
Date Spill Entered In Computer Data File: 03/09/93
Date Spill Entered In Computer Data File: Not reported
Update Date: 03/10/93
Is Updated: False
PBS Number: Not reported
Tank Number: Not reported
Tank Size: Not reported
Test Method: Not reported
Leak Rate Failed Tank: Not reported
Gross Leak Rate: Not reported
Material Class Type: Petroleum
Quantity Spilled: -1
Unkonwn Quantity Spilled: False
Units: Not reported
Quantity Recovered: 0
Unkonwn Quantity Recovered: False
Material: #2 FUEL OIL
Class Type: #2 FUEL OIL
Times Material Entry In File: 24464
CAS Number: Not reported
Last Date: 19941207
DEC Remarks: 10/10/95: This is additional information about material spilled from the translation of the old spill file: WEATHERED 6.
Remark: SOIL FOUND IN TANK PAIL. K. TANG IS AWARE OF SITE.

BD232 **86-21 121ST STREET** **NY Spills** **S102400981**
WNW **86-21 121ST STREET** **NY Hist Spills** **N/A**
1/4-1/2 **RICHMOND HILL, NY**
1976 ft.

Site 2 of 2 in cluster BD

Relative: Higher

Actual: 65 ft.

NY Spills:
Site ID: 160557
Facility Addr2: Not reported
Facility ID: 9511426
Spill Number: 9511426
Facility Type: ER
SWIS: 4101
Region of Spill: 2
Investigator: TOMASELLO
Referred To: Not reported
Spill Date: 12/09/95
Reported to Dept: 12/10/95
CID: 06
Spill Cause: Human Error
Water Affected: Not reported
Spill Source: Private Dwelling
Spill Notifier: Responsible Party
Cleanup Ceased: / /
Cleanup Meets Std: False
Last Inspection: / /
Recommended Penalty: Penalty Not Recommended
UST Trust: False

86-21 121ST STREET (Continued) **S102400981**

Spill Class: Known release that creates potential for fire or hazard. DEC Response. Willing Responsible Party. Corrective action taken.
Spill Closed Dt: 12/15/95
Remediation Phase: 0
Date Entered In Computer: 12/10/95
Spill Record Last Update: 07/30/96
Spiller Name: Not reported
Spiller Company: BAERENKLAU
Spiller Address: Not reported
Spiller City,St,Zip: ZZ
Spiller Company: 001
Spiller Phone: Not reported
Contact Name: RICH O'NEIL
Contact Phone: (718) 721-9700
DEC Region: 2
Program Number: 9511426
DER Facility ID: 135577
Site ID: 160557
Operable Unit ID: 1025636
Operable Unit: 01
Material ID: 358761
Material Code: 0001
Material Name: #2 Fuel Oil
Case No.: Not reported
Material FA: Petroleum
Quantity: 100.00
Units: Gallons
Recovered: 10.00
Resource Affected: Soil
Oxygenate: False
DEC Memo: Start CallerRemark - 9511426 DELIVERY TO WRONG HOUSE - OIL TANK CUT IN HALF - HALF IN TANK AND HALF ON FLOOR - MOST OIL ABSORBED INTO CONCRETE FLOOR END CallerRemark - 9511426
Remarks: Not reported

NY Hist Spills:
Region of Spill: 2
Spill Number: 9511426
Investigator: TOMASELLO
Caller Name: Not reported
Caller Agency: Not reported
Caller Phone: Not reported
Notifier Name: Not reported
Notifier Agency: Not reported
Notifier Phone: Not reported
Spill Date/Time: 12/09/1995 12:00
Reported to Dept Date/Time: 12/10/95 18:55
SWIS: 63
Spiller Name: BAERENKLAU
Spiller Contact: Not reported
Spiller Phone: Not reported
Spiller Contact: RICH O'NEIL
Spiller Phone: (718) 721-9700
Spiller Address: Not reported
Spiller City,St,Zip: Not reported
Spill Cause: Human Error
Reported to Dept: On Land

86-21 121ST STREET (Continued) **S102400981**

Water Affected: Not reported
Spill Source: 09
Spill Notifier: Responsible Party
PBS Number: Not reported
Cleanup Ceased: / /
Cleanup Meets Std: False
Last Inspection: / /
Recommended Penalty: Penalty Not Recommended
Spiller Cleanup Dt: / /
Enforcement Date: / /
Invstgn Complete: / /
UST Involvement: False
Spill Class: Known release that creates potential for fire or hazard. DEC Response. Willing Responsible Party. Corrective action taken.
Spill Closed Dt: 12/15/95
Corrective Action Plan Submitted: / /
Date Region Sent Summary to Central Office: / /
Date Spill Entered In Computer Data File: 12/10/95
Date Spill Entered In Computer Data File: Not reported
Update Date: 07/30/96
Is Updated: False
PBS Number: Not reported
Tank Number: Not reported
Tank Size: Not reported
Test Method: Not reported
Leak Rate Failed Tank: Not reported
Gross Leak Rate: Not reported
Material Class Type: Petroleum
Quantity Spilled: 100
Unkonwn Quantity Spilled: False
Units: Gallons
Quantity Recovered: 10
Unkonwn Quantity Recovered: False
Material: #2 FUEL OIL
Class Type: #2 FUEL OIL
Times Material Entry In File: 24464
CAS Number: Not reported
Last Date: 19941207
DEC Remarks: Not reported
Remark: DELIVERY TO WRONG HOUSE - OIL TANK CUT IN HALF - HALF IN TANK AND HALF ON FLOOR - MOST OIL ABSORBED INTO CONCRETE FLOOR

BC233 **121TH ST & ATLANTIC AVE** **NY Spills** **S102147000**
SSW **121TH ST / ATLANTIC AVE** **NY Hist Spills** **N/A**
1/4-1/2 **QUEENS, NY**
1986 ft.

Site 2 of 8 in cluster BC

Relative:
Lower

Actual:
55 ft.

NY Spills:
Site ID: 266830
Facility Addr2: Not reported
Facility ID: 9307287
Spill Number: 9307287
Facility Type: ER
SWIS: 4101
Region of Spill: 2
Investigator: CAMMISA
Referred To: Not reported

121TH ST & ATLANTIC AVE (Continued) **S102147000**

Spill Date: 09/15/93
Reported to Dept: 09/15/93
CID: Not reported
Spill Cause: Vandalism
Water Affected: Not reported
Spill Source: Unknown
Spill Notifier: Affected Persons
Cleanup Ceased: 09/15/93
Cleanup Meets Std: True
Last Inspection: / /
Recommended Penalty: Penalty Not Recommended
UST Trust: False
Spill Class: Known release with minimal potential for fire or hazard. DEC Response. Willing Responsible Party. Corrective action taken.
Spill Closed Dt: 09/15/93
Remediation Phase: 0
Date Entered In Computer: 09/17/93
Spill Record Last Update: 09/30/04
Spiller Name: Not reported
Spiller Company: Not reported
Spiller Address: Not reported
Spiller City,St,Zip: ***Update***, ZZ
Spiller Company: 001
Spiller Phone: Not reported
Contact Name: Not reported
Contact Phone: Not reported
DEC Region: 2
Program Number: 9307287
DER Facility ID: 282151
Site ID: 266830
Operable Unit ID: 985724
Operable Unit: 01
Material ID: 393552
Material Code: 0001
Material Name: #2 Fuel Oil
Case No.: Not reported
Material FA: Petroleum
Quantity: 100.00
Units: Gallons
Recovered: 0.00
Resource Affected: Soil
Oxygenate: False
DEC Memo: Start CallerRemark - 9307287 DRUMS TURNED OVER WILL PUT IN OTHER DRUMS - DISPOSE. END CallerRemark - 9307287
Remarks: Not reported

NY Hist Spills:
Region of Spill: 2
Spill Number: 9307287
Investigator: CAMMISA
Caller Name: Not reported
Caller Agency: Not reported
Caller Phone: Not reported
Notifier Name: Not reported
Notifier Agency: Not reported
Notifier Phone: Not reported
Spill Date/Time: 09/15/1993 10:45

121TH ST & ATLANTIC AVE (Continued) **S102147000**

Reported to Dept Date/Time:	09/15/93 12:14
SWIS:	63
Spiller Name:	Not reported
Spiller Contact:	Not reported
Spiller Phone:	Not reported
Spiller Address:	Not reported
Spiller City,St,Zip:	Not reported
Spill Cause:	Vandalism
Reported to Dept:	On Land
Water Affected:	Not reported
Spill Source:	12
Spill Notifier:	Affected Persons
PBS Number:	Not reported
Cleanup Ceased:	09/15/93
Cleanup Meets Std:	True
Last Inspection:	/ /
Recommended Penalty:	Penalty Not Recommended
Spiller Cleanup Dt:	/ /
Enforcement Date:	/ /
Invstgn Complete:	/ /
UST Involvement:	False
Spill Class:	Known release with minimal potential for fire or hazard. DEC Response. Willing Responsible Party. Corrective action taken.
Spill Closed Dt:	09/15/93
Corrective Action Plan Submitted:	/ /
Date Region Sent Summary to Central Office:	/ /
Date Spill Entered In Computer Data File:	09/17/93
Date Spill Entered In Computer Data File:	Not reported
Update Date:	/ /
Is Updated:	False
PBS Number:	Not reported
Tank Number:	Not reported
Tank Size:	Not reported
Test Method:	Not reported
Leak Rate Failed Tank:	Not reported
Gross Leak Rate:	Not reported
Material Class Type:	Petroleum
Quantity Spilled:	100
Unkonwn Quantity Spilled:	False
Units:	Gallons
Quantity Recovered:	0
Unkonwn Quantity Recovered:	False
Material:	#2 FUEL OIL
Class Type:	#2 FUEL OIL
Times Material Entry In File:	24464
CAS Number:	Not reported
Last Date:	19941207
DEC Remarks:	Not reported
Remark:	DRUMS TURNED OVER WILL PUT IN OTHER DRUMS - DISPOSE.

BC234
SSW
1/4-1/2
1986 ft.

Relative:
Lower

Actual:
55 ft.

ATLANTIC AVE & 121ST ST
ATLANTIC AVE / 121ST ST
JAMAICA, NY

Site 3 of 8 in cluster BC

NY Spills **S102141399**
NY Hist Spills **N/A**

NY Spills:

Site ID:	311598
Facility Addr2:	Not reported
Facility ID:	9107905
Spill Number:	9107905
Facility Type:	ER
SWIS:	4101
Region of Spill:	2
Investigator:	MCTIBBE
Referred To:	Not reported
Spill Date:	10/24/91
Reported to Dept:	10/24/91
CID:	Not reported
Spill Cause:	Traffic Accident
Water Affected:	Not reported
Spill Source:	Railroad Car
Spill Notifier:	Responsible Party
Cleanup Ceased:	10/24/91
Cleanup Meets Std:	True
Last Inspection:	/ /
Recommended Penalty:	Penalty Not Recommended
UST Trust:	False
Spill Class:	Not reported
Spill Closed Dt:	10/24/91
Remediation Phase:	0
Date Entered In Computer:	10/28/91
Spill Record Last Update:	04/30/04
Spiller Name:	Not reported
Spiller Company:	LIRR
Spiller Address:	Not reported
Spiller City,St,Zip:	NY
Spiller Company:	001
Spiller Phone:	Not reported
Contact Name:	Not reported
Contact Phone:	Not reported
DEC Region:	2
Program Number:	9107905
DER Facility ID:	284606
Site ID:	311598
Operable Unit ID:	961989
Operable Unit:	01
Material ID:	420085
Material Code:	0008
Material Name:	Diesel
Case No.:	Not reported
Material FA:	Petroleum
Quantity:	-1.00
Units:	Gallons
Recovered:	0.00
Resource Affected:	Soil
Oxygenate:	False

DEC Memo: Start CallerRemark - 9107905 AT MORRIS PK ENGINE REPAIR HOUSE: TRAIN HIT DEBRIS WHICH PUNCTURED A 3000 GAL DIESEL TANK. SOME SPRAYING ALONG TRACKS.

ATLANTIC AVE & 121ST ST (Continued) **S102141399**

MOST FUEL INTO PIT. 250-400 GAL IN SEWER. WILL TRANSFER FUEL FROM PIT TO DRUMS
END CallerRemark - 9107905

Remarks: Start DECRemark - 9107905 Prior to Sept, 2004 data translation this spill Lead
DEC Field was "TIBBE" END DECRemark - 9107905

Site ID:	287176
Facility Addr2:	Not reported
Facility ID:	9702210
Spill Number:	9702210
Facility Type:	ER
SWIS:	4101
Region of Spill:	2
Investigator:	MCTIBBE
Referred To:	Not reported
Spill Date:	05/20/97
Reported to Dept:	05/20/97
CID:	282
Spill Cause:	Equipment Failure
Water Affected:	Not reported
Spill Source:	Commercial Vehicle
Spill Notifier:	Responsible Party
Cleanup Ceased:	/ /
Cleanup Meets Std:	False
Last Inspection:	/ /
Recommended Penalty:	Penalty Not Recommended
UST Trust:	False
Spill Class:	Known release with minimal potential for fire or hazard. DEC Response. Willing Responsible Party. Corrective action taken.
Spill Closed Dt:	02/08/06
Remediation Phase:	0
Date Entered In Computer:	05/20/97
Spill Record Last Update:	02/08/06
Spiller Name:	SAME
Spiller Company:	SAME
Spiller Address:	Not reported
Spiller City,St,Zip:	ZZ -
Spiller Company:	001
Spiller Phone:	Not reported
Contact Name:	SAME
Contact Phone:	(718) 558-8204
DEC Region:	2
Program Number:	9702210
DER Facility ID:	232625
Site ID:	287176
Operable Unit ID:	1044945
Operable Unit:	01
Material ID:	335155
Material Code:	0008
Material Name:	Diesel
Case No.:	Not reported
Material FA:	Petroleum
Quantity:	15.00
Units:	Gallons
Recovered:	0.00
Resource Affected:	Soil
Oxygenate:	False

DEC Memo: Start CallerRemark - 9702210 ENGINE 152 STRUCK DERAIL AND RUPTURED A FUEL

ATLANTIC AVE & 121ST ST (Continued) **S102141399**

Remarks: TANK.SPIL IS BEING CLEANED UP NOW END CallerRemark - 9702210
Start DECRemark - 9702210 Prior to Sept, 2004 data translation this spill Lead DEC Field was "DEMEO" 8/22/01: INVESTIGATOR CHANGED FROM TOMASELLO TO T. DEMEO. 3/23/05 - Austin - Transferred from DeMeo to Tibbe - end Consolidated under 92-12990 END DECRemark - 9702210

Click this hyperlink while viewing on your computer to access additional NY_SPILL: detail in the EDR Site Report.

NY Hist Spills:

Region of Spill:	2
Spill Number:	9107905
Investigator:	TIBBE
Caller Name:	Not reported
Caller Agency:	Not reported
Caller Phone:	Not reported
Notifier Name:	Not reported
Notifier Agency:	Not reported
Notifier Phone:	Not reported
Spill Date/Time:	10/24/1991 10:12
Reported to Dept Date/Time:	10/24/91 10:32
SWIS:	63
Spiller Name:	LIRR
Spiller Contact:	Not reported
Spiller Phone:	Not reported
Spiller Address:	Not reported
Spiller City,St,Zip:	Not reported
Spill Cause:	Traffic Accident
Reported to Dept:	On Land
Water Affected:	Not reported
Spill Source:	11
Spill Notifier:	Responsible Party
PBS Number:	Not reported
Cleanup Ceased:	10/24/91
Cleanup Meets Std:	True
Last Inspection:	/ /
Recommended Penalty:	Penalty Not Recommended
Spiller Cleanup Dt:	/ /
Enforcement Date:	/ /
Invstgn Complete:	/ /
UST Involvement:	False
Spill Class:	Not reported
Spill Closed Dt:	10/24/91
Corrective Action Plan Submitted:	/ /
Date Region Sent Summary to Central Office:	/ /
Date Spill Entered In Computer Data File:	10/28/91
Date Spill Entered In Computer Data File:	Not reported
Update Date:	10/30/91
Is Updated:	False
PBS Number:	Not reported
Tank Number:	Not reported
Tank Size:	Not reported
Test Method:	Not reported
Leak Rate Failed Tank:	Not reported
Gross Leak Rate:	Not reported
Material Class Type:	Petroleum
Quantity Spilled:	-1

ATLANTIC AVE & 121ST ST (Continued) **S102141399**

Unkonwn Quantity Spilled: False
Units: Gallons
Quantity Recovered: 0
Unkonwn Quantity Recovered: False
Material: DIESEL
Class Type: DIESEL
Times Material Entry In File: 10625
CAS Number: Not reported
Last Date: 19940728
DEC Remarks: Not reported
Remark: AT MORRIS PK ENGINE REPAIR HOUSE: TRAIN HIT DEBRIS WHICH PUNCTURED A 3000 GAL DIESEL TANK. SOME SPRAYING ALONG TRACKS. MOST FUEL INTO PIT. 250-400 GAL IN SEWER. WILL TRANSFER FUEL FROM PIT TO DRUMS

Region of Spill: 2
Spill Number: 9702210
Investigator: DEMEO
Caller Name: Not reported
Caller Agency: Not reported
Caller Phone: Not reported
Notifier Name: Not reported
Notifier Agency: Not reported
Notifier Phone: Not reported
Spill Date/Time: 05/20/1997 17:28
Reported to Dept Date/Time: 05/20/97 17:42
SWIS: 63
Spiller Name: SAME
Spiller Contact: SAME
Spiller Phone: Not reported
Spiller Contact: SAME
Spiller Phone: (718) 558-8204
Spiller Address: Not reported
Spiller City,St,Zip: NY -
Spill Cause: Equipment Failure
Reported to Dept: On Land
Water Affected: Not reported
Spill Source: 07
Spill Notifier: Responsible Party
PBS Number: Not reported
Cleanup Ceased: / /
Cleanup Meets Std: False
Last Inspection: / /
Recommended Penalty: Penalty Not Recommended
Spiller Cleanup Dt: / /
Enforcement Date: / /
Invstgn Complete: / /
UST Involvement: False
Spill Class: Known release with minimal potential for fire or hazard. DEC Response. Willing Responsible Party. Corrective action taken.
Spill Closed Dt: / /
Corrective Action Plan Submitted: / /
Date Region Sent Summary to Central Office: / /
Date Spill Entered In Computer Data File: 05/20/97
Date Spill Entered In Computer Data File: Not reported
Update Date: 08/22/01
Is Updated: False
PBS Number: Not reported

ATLANTIC AVE & 121ST ST (Continued) **S102141399**

Tank Number:	Not reported
Tank Size:	Not reported
Test Method:	Not reported
Leak Rate Failed Tank:	Not reported
Gross Leak Rate:	Not reported
Material Class Type:	Petroleum
Quantity Spilled:	15
Unkonwn Quantity Spilled:	False
Units:	Gallons
Quantity Recovered:	0
Unkonwn Quantity Recovered:	True
Material:	DIESEL
Class Type:	DIESEL
Times Material Entry In File:	10625
CAS Number:	Not reported
Last Date:	19940728
DEC Remarks:	8/22/01: INVESTIGATOR CHANGED FROM TOMASELLO TO T. DEMEO.
Remark:	ENGINE 152 STRUCK DERAIL AND RUPTURED A FUEL TANK.SPIL IS BEING CLEANED UP NOW

BC235 **ATLANTIC AV&121ST ST/QUNS** **NY Spills** **S102141705**
SSW **ATLANTIC AVE / 121ST ST** **NY Hist Spills** **N/A**
1/4-1/2 **NEW YORK CITY, NY**
1986 ft.

Site 4 of 8 in cluster BC

Relative:
Lower

Actual:
55 ft.

NY Spills:

Site ID:	311596
Facility Addr2:	Not reported
Facility ID:	9007399
Spill Number:	9007399
Facility Type:	ER
SWIS:	4101
Region of Spill:	2
Investigator:	MCTIBBE
Referred To:	CONSOLIDATED UNDER 9212990
Spill Date:	10/05/90
Reported to Dept:	10/05/90
CID:	Not reported
Spill Cause:	Equipment Failure
Water Affected:	Not reported
Spill Source:	Institutional, Educational, Gov., Other
Spill Notifier:	Responsible Party
Cleanup Ceased:	/ /
Cleanup Meets Std:	False
Last Inspection:	/ /
Recommended Penalty:	Penalty Not Recommended
UST Trust:	False
Spill Class:	Known release with minimal potential for fire or hazard. DEC Response. Willing Responsible Party. Corrective action taken.
Spill Closed Dt:	04/28/06
Remediation Phase:	0
Date Entered In Computer:	10/10/90
Spill Record Last Update:	04/28/06
Spiller Name:	Not reported
Spiller Company:	MORRIS PARKS SHOPS
Spiller Address:	ATLANTIC AVE & 121ST ST
Spiller City,St,Zip:	RICHMOND HILL, NY
Spiller Company:	001

ATLANTIC AV&121ST ST/QUNS (Continued) **S102141705**

Spiller Phone: (718) 990-8124
Contact Name: Not reported
Contact Phone: Not reported
DEC Region: 2
Program Number: 9007399
DER Facility ID: 288796
Site ID: 311596
Operable Unit ID: 944744
Operable Unit: 01
Material ID: 431255
Material Code: 0001
Material Name: #2 Fuel Oil
Case No.: Not reported
Material FA: Petroleum
Quantity: -1.00
Units: Pounds
Recovered: 0.00
Resource Affected: Soil
Oxygenate: False
DEC Memo: Start CallerRemark - 9007399 FUEL RETURN LINE FAILED, PORDUCT WENT ONTO SOIL AREA, LINE SHUT OFF, WILL MAKE REPAIRS, WILL EXCAVATE ALL CONTAMINATED SOIL, STOCKPILE & DISPOSE. END CallerRemark - 9007399
Remarks: Start DECRemark - 9007399 Prior to Sept, 2004 data translation this spill Lead DEC Field was "DEMEO" INVESTIGATOR CHANGED FROM TOMASELLO TO DEMEO, 8-7-01. 03/31/05: Transferred from Demeo to Tibbe. 04-26-06: Consolidated under 92-12990. END DECRemark - 9007399

Site ID: 311597
Facility Addr2: Not reported
Facility ID: 9101330
Spill Number: 9101330
Facility Type: ER
SWIS: 4101
Region of Spill: 2
Investigator: MCTIBBE
Referred To: Not reported
Spill Date: 05/02/91
Reported to Dept: 05/02/91
CID: Not reported
Spill Cause: Human Error
Water Affected: Not reported
Spill Source: Commercial/Industrial
Spill Notifier: Responsible Party
Cleanup Ceased: / /
Cleanup Meets Std: False
Last Inspection: / /
Recommended Penalty: Penalty Not Recommended
UST Trust: False
Spill Class: Known release with minimal potential for fire or hazard. DEC Response. Willing Responsible Party. Corrective action taken.
Spill Closed Dt: 06/08/05
Remediation Phase: 0
Date Entered In Computer: 05/08/91
Spill Record Last Update: 06/08/05
Spiller Name: Not reported
Spiller Company: LIRR
Spiller Address: Not reported

ATLANTIC AV&121ST ST/QUNS (Continued) **S102141705**

Spiller City,St,Zip:	NY
Spiller Company:	001
Spiller Phone:	Not reported
Contact Name:	Not reported
Contact Phone:	Not reported
DEC Region:	2
Program Number:	9101330
DER Facility ID:	288796
Site ID:	311597
Operable Unit ID:	952560
Operable Unit:	01
Material ID:	427444
Material Code:	1376A
Material Name:	PARTS CLEANER
Case No.:	Not reported
Material FA:	Other
Quantity:	25.00
Units:	Gallons
Recovered:	0.00
Resource Affected:	Impervious Surface
Oxygenate:	False

DEC Memo: Start CallerRemark - 9101330 OVERFILL OF PROCESS TANK,ACCIDENTAL DISCHARGE,IN-HOUSE CLEAN UP,EPA TO BE NOTIFIED,NYCDEP HAZMAT NOTIFIED. END CallerRemark - 9101330

Remarks: Start DECRemark - 9101330 Prior to Sept, 2004 data translation this spill Lead DEC Field was "DEMEO" 10/10/95: This is additional information about material spilled from the translation of the old spill file: ALKALINE/PROCESS TAN. 3/23/05 - Austin - Transferred from DeMeo to Tibbe - end 06/08/05: Overfill of an alkaline wash (parts cleaner) of a process tank on to a concrete floor. Contained and cleaned by LIRR personnel. END DECRemark - 9101330

Click this hyperlink while viewing on your computer to access additional NY_SPILL: detail in the EDR Site Report.

NY Hist Spills:

Region of Spill:	2
Spill Number:	9007399
Investigator:	DEMEO
Caller Name:	Not reported
Caller Agency:	Not reported
Caller Phone:	Not reported
Notifier Name:	Not reported
Notifier Agency:	Not reported
Notifier Phone:	Not reported
Spill Date/Time:	10/05/1990 10:30
Reported to Dept Date/Time:	10/05/90 13:08
SWIS:	63
Spiller Name:	MORRIS PARKS SHOPS
Spiller Contact:	Not reported
Spiller Phone:	(718) 990-8124
Spiller Address:	ATLANTIC AVE & 121ST ST
Spiller City,St,Zip:	RICHMOND HILL, NY
Spill Cause:	Equipment Failure
Reported to Dept:	On Land
Water Affected:	Not reported
Spill Source:	02
Spill Notifier:	Responsible Party

ATLANTIC AV&121ST ST/QUNS (Continued) **S102141705**

PBS Number: Not reported
Cleanup Ceased: / /
Cleanup Meets Std: False
Last Inspection: / /
Recommended Penalty: Penalty Not Recommended
Spiller Cleanup Dt: / /
Enforcement Date: / /
Invstgn Complete: / /
UST Involvement: False
Spill Class: Known release with minimal potential for fire or hazard. DEC Response. Willing Responsible Party. Corrective action taken.
Spill Closed Dt: / /
Corrective Action Plan Submitted: / /
Date Region Sent Summary to Central Office: / /
Date Spill Entered In Computer Data File: 10/10/90
Date Spill Entered In Computer Data File: Not reported
Update Date: 08/07/01
Is Updated: False
PBS Number: Not reported
Tank Number: Not reported
Tank Size: Not reported
Test Method: Not reported
Leak Rate Failed Tank: Not reported
Gross Leak Rate: Not reported
Material Class Type: Petroleum
Quantity Spilled: -1
Unkonwn Quantity Spilled: False
Units: Pounds
Quantity Recovered: 0
Unkonwn Quantity Recovered: False
Material: #2 FUEL OIL
Class Type: #2 FUEL OIL
Times Material Entry In File: 24464
CAS Number: Not reported
Last Date: 19941207
DEC Remarks: INVESTIGATOR CHANGED FROM TOMASELLO TO DEMEO, 8-7-01.
Remark: FUEL RETURN LINE FAILED, PORDUCT WENT ONTO SOIL AREA, LINE SHUT OFF, WILL MAKE REPAIRS, WILL EXCAVATE ALL CONTAMINATED SOIL, STOCKPILE DISPOSE.

Region of Spill: 2
Spill Number: 9101330
Investigator: SULLIVAN
Caller Name: Not reported
Caller Agency: Not reported
Caller Phone: Not reported
Notifier Name: Not reported
Notifier Agency: Not reported
Notifier Phone: Not reported
Spill Date/Time: 05/02/1991 09:45
Reported to Dept Date/Time: 05/02/91 11:28
SWIS: 63
Spiller Name: LIRR
Spiller Contact: Not reported
Spiller Phone: Not reported
Spiller Address: Not reported
Spiller City,St,Zip: Not reported
Spill Cause: Human Error

ATLANTIC AV&121ST ST/QUNS (Continued) **S102141705**

Reported to Dept: On Land
Water Affected: Not reported
Spill Source: 01
Spill Notifier: Responsible Party
PBS Number: Not reported
Cleanup Ceased: / /
Cleanup Meets Std: False
Last Inspection: / /
Recommended Penalty: Penalty Not Recommended
Spiller Cleanup Dt: / /
Enforcement Date: / /
Invstgn Complete: / /
UST Involvement: False
Spill Class: Known release with minimal potential for fire or hazard. DEC Response. Willing Responsible Party. Corrective action taken.
Spill Closed Dt: / /
Corrective Action Plan Submitted: / /
Date Region Sent Summary to Central Office: / /
Date Spill Entered In Computer Data File: 05/08/91
Date Spill Entered In Computer Data File: Not reported
Update Date: 11/13/92
Is Updated: False
PBS Number: Not reported
Tank Number: Not reported
Tank Size: Not reported
Test Method: Not reported
Leak Rate Failed Tank: Not reported
Gross Leak Rate: Not reported
Material Class Type: Petroleum
Quantity Spilled: 25
Unkonwn Quantity Spilled: False
Units: Gallons
Quantity Recovered: 0
Unkonwn Quantity Recovered: False
Material: UNKNOWN PETROLEUM
Class Type: UNKNOWN PETROLEUM
Times Material Entry In File: 16414
CAS Number: Not reported
Last Date: 19940929
DEC Remarks: 10/10/95: This is additional information about material spilled from the translation of the old spill file: ALKALINE/PROCESS TAN.
Remark: OVERFILL OF PROCESS TANK,ACCIDENTAL DISCHARGE,IN-HOUSE CLEAN UP,EPA TO BE NOTIFIED,NYCDEP HAZMAT NOTIFIED.

BC236 **MANHOLE 1082** **NY Spills** **S104652916**
SSW **121ST ST/ATLANTIC AV** **NY Hist Spills** **N/A**
1/4-1/2 **QUEENS, NY**
1986 ft.

Site 5 of 8 in cluster BC

Relative: Lower

Actual: 55 ft.

NY Spills:
Site ID: 255577
Facility Addr2: Not reported
Facility ID: 0002120
Spill Number: 0002120
Facility Type: ER
SWIS: 4101
Region of Spill: 2

MANHOLE 1082 (Continued) **S104652916**

Investigator:	JHOCONNE
Referred To:	Not reported
Spill Date:	05/19/00
Reported to Dept:	05/19/00
CID:	312
Spill Cause:	Unknown
Water Affected:	Not reported
Spill Source:	Commercial/Industrial
Spill Notifier:	Responsible Party
Cleanup Ceased:	/ /
Cleanup Meets Std:	False
Last Inspection:	/ /
Recommended Penalty:	Penalty Not Recommended
UST Trust:	False
Spill Class:	Known release with minimal potential for fire or hazard. DEC Response. Willing Responsible Party. Corrective action taken.
Spill Closed Dt:	05/29/03
Remediation Phase:	0
Date Entered In Computer:	05/19/00
Spill Record Last Update:	05/30/03
Spiller Name:	Not reported
Spiller Company:	CON EDISON
Spiller Address:	4 IRVING PLACE
Spiller City,St,Zip:	NEW YORK, NY 10003
Spiller Company:	999
Spiller Phone:	Not reported
Contact Name:	Not reported
Contact Phone:	Not reported
DEC Region:	2
Program Number:	0002120
DER Facility ID:	209323
Site ID:	255577
Operable Unit ID:	823696
Operable Unit:	01
Material ID:	550497
Material Code:	0541A
Material Name:	DIELECTRIC FLUID
Case No.:	Not reported
Material FA:	Petroleum
Quantity:	1.00
Units:	Gallons
Recovered:	0.00
Resource Affected:	Soil
Oxygenate:	False
DEC Memo:	Start CallerRemark - 0002120 4 OUNCES IN MANHOLE - CASE #131503 - ON 200GAL OF WATER END CallerRemark - 0002120
Remarks:	Start DECRemark - 0002120 Prior to Sept, 2004 data translation this spill Lead DEC Field was "O'CONNELL" e2mis 131503 5/19/00 1104hrs - Joe Russo # 56886 Mech A, Env. Ops, reports he found while on flush 4 oz pilc cable oil on 200 gallons water in MH1082. Liquid is contained, no sewers or waterways affected. Cable end has been secured and crews are on location waiting directions to either continue job on fdr 9b06 (working the structure hot) or wait for sample results to come back to performclean up. No parking restrictions. Env. stop tag # 23218. Sample has been taken - and will be marked 4 - 6 hr. priority. Env. Ops OS on way to location to review. Update - Clean up being done as 50- 499 as per G. Jacobi - Notified CIG 1155 hrs - T. Robichaud Update - Due to manpower availability job being processed with sample to be marked 4 - 6 hr.

MANHOLE 1082 (Continued) **S104652916**

priority. Clean up pending test results as per M. Mastrocinque. cn#19661 Update********** 6:25hrs Lab seq# 00-04988 <1.0 ppm. 5/20/00 15:50 hrs -- G. Jacobi, O/S Queens Env. Ops, reports that J.Russo solidified oil, double-washed structure, no earthen sump, no samples required. Pulled env stop tag, cleanup is complete at this time. -- W.W. #17344 -- Update - 6/2/00 - Incident is closed - H Bertorelli # 54348. update 1/29/03 ... VISUAL ... NO CABLE ENDS WERE FOUND IN STRUCTURE .. EV END DECRemark - 0002120

NY Hist Spills:

Region of Spill:	2
Spill Number:	0002120
Investigator:	O'CONNELL
Caller Name:	Not reported
Caller Agency:	Not reported
Caller Phone:	Not reported
Notifier Name:	Not reported
Notifier Agency:	Not reported
Notifier Phone:	Not reported
Spill Date/Time:	05/19/2000 10:45
Reported to Dept Date/Time:	05/19/00 11:58
SWIS:	63
Spiller Name:	CON EDISON
Spiller Contact:	Not reported
Spiller Phone:	( ) -
Spiller Address:	4 IRVING PLACE
Spiller City,St,Zip:	NEW YORK, NY 10003-
Spill Cause:	Unknown
Reported to Dept:	On Land
Water Affected:	Not reported
Spill Source:	01
Spill Notifier:	Responsible Party
PBS Number:	Not reported
Cleanup Ceased:	/ /
Cleanup Meets Std:	False
Last Inspection:	/ /
Recommended Penalty:	Penalty Not Recommended
Spiller Cleanup Dt:	/ /
Enforcement Date:	/ /
Invstgn Complete:	/ /
UST Involvement:	False
Spill Class:	Known release with minimal potential for fire or hazard. DEC Response. Willing Responsible Party. Corrective action taken.
Spill Closed Dt:	/ /
Corrective Action Plan Submitted:	/ /
Date Region Sent Summary to Central Office:	/ /
Date Spill Entered In Computer Data File:	05/19/00
Date Spill Entered In Computer Data File:	Not reported
Update Date:	09/24/01
Is Updated:	False
PBS Number:	Not reported
Tank Number:	Not reported
Tank Size:	Not reported
Test Method:	Not reported
Leak Rate Failed Tank:	Not reported
Gross Leak Rate:	Not reported
Material Class Type:	Petroleum
Quantity Spilled:	1

MANHOLE 1082 (Continued) **S104652916**

Unkonwn Quantity Spilled: False
Units: Gallons
Quantity Recovered: 0
Unkonwn Quantity Recovered: True
Material: DIELECTRIC FLUID
Class Type: DIELECTRIC FLUID
Times Material Entry In File: 41
CAS Number: Not reported
Last Date: Not reported
DEC Remarks: Not reported
Remark: 4 OUNCES IN MANHOLE - CASE 131503 - ON 200GAL OF WATER

BC237 **121TH ST & ATLANTIC AVE** **NY Spills** **S103560464**
SSW **121TH ST / ATLANTIC AVE** **NY Hist Spills** **N/A**
1/4-1/2 **JAMAICA, NY**
1986 ft.

Site 6 of 8 in cluster BC

Relative: Lower

Actual: 55 ft.

NY Spills:
Site ID: 266828
Facility Addr2: Not reported
Facility ID: 9306270
Spill Number: 9306270
Facility Type: ER
SWIS: 4101
Region of Spill: 2
Investigator: SIGONA
Referred To: Not reported
Spill Date: 08/22/93
Reported to Dept: 08/22/93
CID: Not reported
Spill Cause: Other
Water Affected: Not reported
Spill Source: Railroad Car
Spill Notifier: Responsible Party
Cleanup Ceased: / /
Cleanup Meets Std: False
Last Inspection: / /
Recommended Penalty: Penalty Not Recommended
UST Trust: False
Spill Class: Known release that creates potential for fire or hazard. DEC Response. Unable/unwilling Responsible Party. Corrective action taken. (ISR)
Spill Closed Dt: 01/12/98
Remediation Phase: 0
Date Entered In Computer: 08/25/93
Spill Record Last Update: 04/30/04
Spiller Name: Not reported
Spiller Company: LIRR
Spiller Address: JAMACIA STATION
Spiller City,St,Zip: ZZ
Spiller Company: 001
Spiller Phone: Not reported
Contact Name: Not reported
Contact Phone: Not reported
DEC Region: 2
Program Number: 9306270
DER Facility ID: 223596
Site ID: 266828

121TH ST & ATLANTIC AVE (Continued) **S103560464**

Operable Unit ID: 984422
Operable Unit: 01
Material ID: 396151
Material Code: 0064A
Material Name: UNKNOWN MATERIAL
Case No.: Not reported
Material FA: Other
Quantity: 300.00
Units: Gallons
Recovered: 0.00
Resource Affected: Sewer
Oxygenate: False
DEC Memo: Start CallerRemark - 9306270 SPILLED OUT OF TANK WHILE DUMPING IT, LT POLICE DEPARTMENT - DEP WAS NOTIFIED AND WILL MONITOR THE SEWER. END CallerRemark - 9306270
Remarks: Not reported

NY Hist Spills:
Region of Spill: 2
Spill Number: 9306270
Investigator: SIGONA
Caller Name: Not reported
Caller Agency: Not reported
Caller Phone: Not reported
Notifier Name: Not reported
Notifier Agency: Not reported
Notifier Phone: Not reported
Spill Date/Time: 08/22/1993 18:45
Reported to Dept Date/Time: 08/22/93 18:56
SWIS: 63
Spiller Name: LIRR
Spiller Contact: Not reported
Spiller Phone: Not reported
Spiller Address: JAMACIA STATION
Spiller City,St,Zip: Not reported
Spill Cause: Other
Reported to Dept: In Sewer
Water Affected: Not reported
Spill Source: 11
Spill Notifier: Responsible Party
PBS Number: Not reported
Cleanup Ceased: / /
Cleanup Meets Std: False
Last Inspection: / /
Recommended Penalty: Penalty Not Recommended
Spiller Cleanup Dt: / /
Enforcement Date: / /
Invstgn Complete: / /
UST Involvement: False
Spill Class: Known release that creates potential for fire or hazard. DEC Response. Unable/unwilling Responsible Party. Corrective action taken. (ISR)
Spill Closed Dt: 01/12/98
Corrective Action Plan Submitted: / /
Date Region Sent Summary to Central Office: / /
Date Spill Entered In Computer Data File: 08/25/93
Date Spill Entered In Computer Data File: Not reported
Update Date: 01/12/98

121TH ST & ATLANTIC AVE (Continued) **S103560464**

Is Updated:	False
PBS Number:	Not reported
Tank Number:	Not reported
Tank Size:	Not reported
Test Method:	Not reported
Leak Rate Failed Tank:	Not reported
Gross Leak Rate:	Not reported
Material Class Type:	Raw Sewage
Quantity Spilled:	300
Unkonwn Quantity Spilled:	False
Units:	Gallons
Quantity Recovered:	0
Unkonwn Quantity Recovered:	False
Material:	UNKNOWN MATERIAL
Class Type:	UNKNOWN MATERIAL
Times Material Entry In File:	9140
CAS Number:	Not reported
Last Date:	19941109
DEC Remarks:	Not reported
Remark:	SPILLED OUT OF TANK WHILE DUMPING IT, LT POLICE DEPARTMENT - DEP WAS NOTIFIED AND WILL MONITOR THE SEWER.

BC238 **ATLANTIC AVE & 121ST STRE** **NY Spills** **S102143465**
SSW **ATLANTIC AVE / 121ST STRE** **NY Hist Spills** **N/A**
1/4-1/2 **RICHMOND HILLS, NY**
1986 ft.

Site 7 of 8 in cluster BC

Relative:
Lower

Actual:
55 ft.

NY Spills:

Site ID:	192107
Facility Addr2:	Not reported
Facility ID:	9209615
Spill Number:	9209615
Facility Type:	ER
SWIS:	4101
Region of Spill:	2
Investigator:	SULLIVAN
Referred To:	Not reported
Spill Date:	11/16/92
Reported to Dept:	11/18/92
CID:	Not reported
Spill Cause:	Housekeeping
Water Affected:	Not reported
Spill Source:	Institutional, Educational, Gov., Other
Spill Notifier:	Responsible Party
Cleanup Ceased:	12/11/92
Cleanup Meets Std:	True
Last Inspection:	/ /
Recommended Penalty:	Penalty Not Recommended
UST Trust:	False
Spill Class:	Known release that creates potential for fire or hazard. (Highly Improbable)
Spill Closed Dt:	12/11/92
Remediation Phase:	0
Date Entered In Computer:	11/23/92
Spill Record Last Update:	12/16/92
Spiller Name:	Not reported
Spiller Company:	Not reported

ATLANTIC AVE & 121ST STRE (Continued) **S102143465**

Spiller Address:	Not reported
Spiller City,St,Zip:	***Update***, ZZ
Spiller Company:	001
Spiller Phone:	Not reported
Contact Name:	Not reported
Contact Phone:	Not reported
DEC Region:	2
Program Number:	9209615
DER Facility ID:	160208
Site ID:	192107
Operable Unit ID:	976196
Operable Unit:	01
Material ID:	406656
Material Code:	0008
Material Name:	Diesel
Case No.:	Not reported
Material FA:	Petroleum
Quantity:	-1.00
Units:	Not reported
Recovered:	0.00
Resource Affected:	Soil
Oxygenate:	False
Site ID:	192107
Operable Unit ID:	976196
Operable Unit:	01
Material ID:	406658
Material Code:	0013
Material Name:	Lube Oil
Case No.:	Not reported
Material FA:	Petroleum
Quantity:	0.00
Units:	Not reported
Recovered:	0.00
Resource Affected:	Soil
Oxygenate:	False
DEC Memo:	Start CallerRemark - 9209615 DURING RENOVATION AND MAINTENACE OF RR ROUND TABLE CONTAM SOIL DISCOVERED-SUSPECT AN ACCUMULATION OF 90YRS OF MINOR SPILLS AND LEAKS-WILL EXCAVATE ,P/U AND DISPOSE OF CONTAMINATED SOIL END CallerRemark - 9209615
Remarks:	Not reported

NY Hist Spills:

Region of Spill:	2
Spill Number:	9209615
Investigator:	SULLIVAN
Caller Name:	Not reported
Caller Agency:	Not reported
Caller Phone:	Not reported
Notifier Name:	Not reported
Notifier Agency:	Not reported
Notifier Phone:	Not reported
Spill Date/Time:	11/16/1992 12:00
Reported to Dept Date/Time:	11/18/92 12:20
SWIS:	63
Spiller Name:	Not reported
Spiller Contact:	Not reported
Spiller Phone:	Not reported

ATLANTIC AVE & 121ST STRE (Continued) **S102143465**

Spiller Address:	Not reported
Spiller City,St,Zip:	Not reported
Spill Cause:	Housekeeping
Reported to Dept:	On Land
Water Affected:	Not reported
Spill Source:	02
Spill Notifier:	Responsible Party
PBS Number:	Not reported
Cleanup Ceased:	12/11/92
Cleanup Meets Std:	True
Last Inspection:	/ /
Recommended Penalty:	Penalty Not Recommended
Spiller Cleanup Dt:	/ /
Enforcement Date:	/ /
Invstgn Complete:	/ /
UST Involvement:	False
Spill Class:	Known release that creates potential for fire or hazard. (Highly Improbable)
Spill Closed Dt:	12/11/92
Corrective Action Plan Submitted:	/ /
Date Region Sent Summary to Central Office:	/ /
Date Spill Entered In Computer Data File:	11/23/92
Date Spill Entered In Computer Data File:	Not reported
Update Date:	12/16/92
Is Updated:	False
PBS Number:	Not reported
Tank Number:	Not reported
Tank Size:	Not reported
Test Method:	Not reported
Leak Rate Failed Tank:	Not reported
Gross Leak Rate:	Not reported
Material Class Type:	Petroleum
Quantity Spilled:	-1
Unkonwn Quantity Spilled:	False
Units:	Not reported
Quantity Recovered:	0
Unkonwn Quantity Recovered:	False
Material:	DIESEL
Class Type:	DIESEL
Times Material Entry In File:	10625
CAS Number:	Not reported
Last Date:	19940728
Material Class Type:	Petroleum
Quantity Spilled:	0
Unkonwn Quantity Spilled:	False
Units:	Not reported
Quantity Recovered:	0
Unkonwn Quantity Recovered:	False
Material:	LUBE OIL
Class Type:	LUBE OIL
Times Material Entry In File:	295
CAS Number:	Not reported
Last Date:	19940728
Material:	LUBRICATING OIL
Class Type:	LUBRICATING OIL
Times Material Entry In File:	292
CAS Number:	Not reported

ATLANTIC AVE & 121ST STRE (Continued) **S102143465**

Last Date: Not reported
DEC Remarks: Not reported
Remark: DURING RENOVATION AND MAINTENACE OF RR ROUND TABLE CONTAM SOIL DISCOVERED-SUSPECT AN ACCUMULATION OF 90YRS OF MINOR SPILLS AND LEAKS-WILL EXCAVATE ,P/U AND DISPOSE OF CONTAMINATED SOIL

BC239 **121ST ST & ATLANTIC AVE** **NY Spills** **S102143786**
SSW **121ST ST / ATLANTIC AVE** **NY Hist Spills** **N/A**
1/4-1/2 **QUEENS, NY**
1986 ft.

Site 8 of 8 in cluster BC

Relative:
Lower

Actual:
55 ft.

NY Spills:

Site ID:	322578
Facility Addr2:	Not reported
Facility ID:	9212990
Spill Number:	9212990
Facility Type:	ER
SWIS:	4101
Region of Spill:	2
Investigator:	MCTIBBE
Referred To:	RD APPROVED 12-13-06
Spill Date:	02/19/93
Reported to Dept:	02/19/93
CID:	Not reported
Spill Cause:	Equipment Failure
Water Affected:	Not reported
Spill Source:	Commercial/Industrial
Spill Notifier:	Responsible Party
Cleanup Ceased:	/ /
Cleanup Meets Std:	False
Last Inspection:	/ /
Recommended Penalty:	Penalty Not Recommended
UST Trust:	False
Spill Class:	Known release with minimal potential for fire or hazard. DEC Response. Willing Responsible Party. Corrective action taken.
Spill Closed Dt:	/ /
Remediation Phase:	1
Date Entered In Computer:	02/24/93
Spill Record Last Update:	02/01/07
Spiller Name:	Not reported
Spiller Company:	LIRR
Spiller Address:	MORRIS PARK
Spiller City,St,Zip:	ZZ
Spiller Company:	001
Spiller Phone:	Not reported
Contact Name:	Not reported
Contact Phone:	Not reported
DEC Region:	2
Program Number:	9212990
DER Facility ID:	259867
Site ID:	322578
Operable Unit ID:	979992
Operable Unit:	01
Material ID:	402811
Material Code:	0008
Material Name:	Diesel
Case No.:	Not reported

121ST ST & ATLANTIC AVE (Continued) **S102143786**

Material FA: Petroleum
Quantity: -1.00
Units: Pounds
Recovered: 0.00
Resource Affected: Soil
Oxygenate: False
DEC Memo: Start CallerRemark - 9212990 BROKEN U/G FUEL LINE -SPILL BUBBLES UP TO SURFACE DURING FILLING.SUSPECT CRACK MAINT. DEPT WILL BEGIN REPAIR TODAY END CallerRemark - 9212990
Remarks: Start DECRemark - 9212990 Prior to Sept, 2004 data translation this spill Lead DEC Field was "DEMEO" 10/20/03 TJD Spill #9212990 is designated as primary spill # for Morris park LIRR facility. Existing open spills to be referred to single primary spill number for follow-up. On this date the following spills were closed and cross-refernced to primary spill #. 0103229 9306308 5/18/04 TJD On this date the following spills were closed and cross-referenced to the primary spill for this yard. All further investigation/remediation will be perfomed under the primary spill number. 9401463 0000597 0105670 0008005 3/23/05 - Austin - Transferred from DeMeo to Tibbe - end 04/27/06: The following spillshave been consolidated for investigation and rememdiation under this general spill number: 90-07399, 93-06308, 94-01463, 94-15843, 97-02210, 00-00597, 00-08005, 01-05670. 04-28-06: Supplemental investigation report submitted. Report confirmed soil contamination over most of the believe area of contamoination, except the area north of the turntable. The remedial design will be modified to eliminae this part of the system. approval letter sent. END DECRemark - 9212990

NY Hist Spills:
Region of Spill: 2
Spill Number: 9212990
Investigator: SULLIVAN
Caller Name: Not reported
Caller Agency: Not reported
Caller Phone: Not reported
Notifier Name: Not reported
Notifier Agency: Not reported
Notifier Phone: Not reported
Spill Date/Time: 02/19/1993 14:15
Reported to Dept Date/Time: 02/19/93 14:36
SWIS: 63
Spiller Name: LIRR
Spiller Contact: Not reported
Spiller Phone: Not reported
Spiller Address: Not reported
Spiller City,St,Zip: Not reported
Spill Cause: Equipment Failure
Reported to Dept: On Land
Water Affected: Not reported
Spill Source: 01
Spill Notifier: Responsible Party
PBS Number: Not reported
Cleanup Ceased: / /
Cleanup Meets Std: False
Last Inspection: / /
Recommended Penalty: Penalty Not Recommended
Spiller Cleanup Dt: / /
Enforcement Date: / /
Invstgn Complete: / /

121ST ST & ATLANTIC AVE (Continued) **S102143786**

UST Involvement:	False
Spill Class:	Known release with minimal potential for fire or hazard. DEC Response. Willing Responsible Party. Corrective action taken.
Spill Closed Dt:	/ /
Corrective Action Plan Submitted:	/ /
Date Region Sent Summary to Central Office:	/ /
Date Spill Entered In Computer Data File:	02/24/93
Date Spill Entered In Computer Data File:	Not reported
Update Date:	/ /
Is Updated:	False
PBS Number:	Not reported
Tank Number:	Not reported
Tank Size:	Not reported
Test Method:	Not reported
Leak Rate Failed Tank:	Not reported
Gross Leak Rate:	Not reported
Material Class Type:	Petroleum
Quantity Spilled:	-1
Unkonwn Quantity Spilled:	False
Units:	Not reported
Quantity Recovered:	0
Unkonwn Quantity Recovered:	False
Material:	DIESEL
Class Type:	DIESEL
Times Material Entry In File:	10625
CAS Number:	Not reported
Last Date:	19940728
DEC Remarks:	Not reported
Remark:	BROKEN U/G FUEL LINE -SPILL BUBBLES UP TO SURFACE DURING FILLING.SUSPECT CRACK MAINT. DEPT WILL BEGIN REPAIR TODAY

---

240 WNW 1/4-1/2 1993 ft.

KEW GARDENS CAR SERVICE
122-11 HILLSIDE AVENUE
QUEENS, NY 11418

UST U002034194
HIST UST N/A

Relative: Higher

Actual: 68 ft.

UST:

UST:

Facility Id:	2-601846
Region:	STATE
Expiration Date:	05/17/09
Renewal Date:	/ /
Total Capacity:	4000
Facility Type:	Not reported
Mailing Company:	KEW GARDENS CAR SERVICE
Mailing Title:	Not reported
Mailing Contact:	Not reported
Mailing Address:	P.O. BOX 127
Mailing Address 2:	Not reported
Mailing City:	RICHMOND HILL
Mailing State:	NY
Mailing Zip Code:	11418
Mailing Phone No:	(718) 849-1689
Mailing Email:	Not reported
Owner Title:	SECRETARY
Owner Name:	LISA GOCOOL
Owner Address:	85-12 115TH STREET

KEW GARDENS CAR SERVICE (Continued) **U002034194**

Owner Address 2:	Not reported
Owner State:	NY
Owner Zip Code:	11418
Owner Phone:	(718) 847-0331
Owner Company:	TONY FERRO
Emergency Contact:	TONY FERRO
Emergency Phone:	(718) 846-5800
Operator:	TONY FERRO
Operator Phone:	(718) 846-4091
Owner City:	RICHMOND HILL
Owner Sub Type:	Corporate or Commercial
UTM X:	598950.58392
UTM Y:	4506354.92015
Site Type Name:	Trucking/Transportation/Fleet Operation
Site Type Status:	Active
Comments:	Not reported
Program Type:	PBS
Tank Number:	001
Tank Location Name:	Underground
Tank Status:	In Service
Tank Model:	Not reported
Pipe Model:	Not reported
Active Status:	Active
Install Date:	/ /
Capacity Gallons:	4000
Material Name:	Gasoline
Percentage:	100.00
Tank Type Name:	Steel/Carbon Steel/Iron
Tank Internal Protection:	Epoxy Liner
Tank Internal Protection 1:	Retrofitted Sacrificial Anode
Tank Internal Protection 2:	Not reported
Pipe Location Name:	Underground/On-ground
Pipe Type Name:	Galvanized Steel
Pipe External Protection 1:	Urethane
Pipe External Protection 2:	Not reported
Tank Secondary Containment 1:	None
Tank Secondary Containment 2:	Not reported
Pipe Secondary Containment:	Not reported
Tank Leak Detection 1:	Interstitial - Electronic Monitoring
Tank Leak Detection 2:	Not reported
Pipe Leak Detection 1:	Not reported
Pipe Leak Detection 2:	Not reported
Type Of Overfill Prevention 1:	High Level Alarm
Type Of Overfill Prevention 2:	Not reported
Dispenser Method:	Suction
Spill Prevention:	Catch Basin
Tightness Test Method:	Horner EZY3/EZY3 Locator Plus
Date Tested:	04/26/06
Next Test Date:	04/26/11
Date Tank Closed:	/ /

HIST UST:

PBS Number:	2-601846
SPDES Number:	Not reported
Emergency Contact:	TONY FERRO

KEW GARDENS CAR SERVICE (Continued) **U002034194**

Emergency Telephone:	(718) 846-5800
Operator:	TONY FERRO
Operator Telephone:	(718) 846-4091
Owner Name:	TONY FERRO
Owner Address:	85-12 115TH STREET
Owner City,St,Zip:	RICHMOND HILL, NY 11418
Owner Telephone:	(718) 847-0331
Owner Type:	Corporate/Commercial
Owner Subtype:	Not reported
Mailing Name:	KEW GARDENS CAR SERVICE
Mailing Address:	P.O. BOX 127
Mailing Address 2:	Not reported
Mailing City,St,Zip:	RICHMOND HILL, NY 11418
Mailing Contact:	Not reported
Mailing Telephone:	(718) 849-1689
Owner Mark:	First Owner
Facility Status:	1 - Active PBS facility, i.e. total capacity of the PBS tanks is greater than 1,100 gallons, regardless if Subpart 360-14 tanks exist or not at the facility.
Facility Addr2:	Not reported
SWIS ID:	6301
Old PBS Number:	Not reported
Facility Type:	TRUCKING/TRANSPORTATION
Inspected Date:	Not reported
Inspector:	Not reported
Inspection Result:	Not reported
Federal ID:	Not reported
Certification Flag:	False
Certification Date:	03/23/1999
Expiration Date:	05/17/2004
Renew Flag:	False
Renewal Date:	Not reported
Total Capacity:	4000
FAMT:	True
Facility Screen:	No Missing Data
Owner Screen:	Minor Data Missing
Tank Screen:	No Missing Data
Dead Letter:	False
CBS Number:	Not reported
Town or City:	NEW YORK CITY
County Code:	63
Town or City:	01
Region:	2

Tank Id:	001
Tank Location:	UNDERGROUND
Tank Status:	In Service
Install Date:	Not reported
Capacity (gals):	4000
Product Stored:	UNLEADED GASOLINE
Tank Type:	Steel/carbon steel
Tank Internal:	None
Tank External:	None
Pipe Location:	Underground
Pipe Type:	GALVANIZED STEEL
Pipe Internal:	None
Pipe External:	None

KEW GARDENS CAR SERVICE (Continued) **U002034194**

Second Containment:	None
Leak Detection:	None
Overfill Prot:	None
Dispenser:	Suction
Date Tested:	12/01/1993
Next Test Date:	12/01/1998
Missing Data for Tank:	No Missing Data
Date Closed:	Not reported
Test Method:	Horner EZ Check
Deleted:	False
Updated:	True
Lat/long:	Not reported

BE241 **MANHOLE 1093** **NY Spills** **S106126290**
ESE **ATLANTIC AV/133RD ST** **N/A**
1/4-1/2 **QUEENS, NY**
2013 ft.

Site 1 of 3 in cluster BE

Relative:
Lower

Actual:
55 ft.

NY Spills:

Site ID:	243088
Facility Addr2:	Not reported
Facility ID:	0308221
Spill Number:	0308221
Facility Type:	ER
SWIS:	4101
Region of Spill:	2
Investigator:	SKARAKHA
Referred To:	Not reported
Spill Date:	11/03/03
Reported to Dept:	11/04/03
CID:	211
Spill Cause:	Unknown
Water Affected:	Not reported
Spill Source:	Unknown
Spill Notifier:	Other
Cleanup Ceased:	/ /
Cleanup Meets Std:	False
Last Inspection:	/ /
Recommended Penalty:	Penalty Not Recommended
UST Trust:	False
Spill Class:	Known release with minimal potential for fire or hazard. DEC Response. Willing Responsible Party. Corrective action taken.
Spill Closed Dt:	12/22/03
Remediation Phase:	0
Date Entered In Computer:	11/04/03
Spill Record Last Update:	12/22/03
Spiller Name:	Not reported
Spiller Company:	UNKNOWN
Spiller Address:	Not reported
Spiller City,St,Zip:	ZZ -
Spiller Company:	001
Spiller Phone:	Not reported
Contact Name:	MARK SCHLAGEL
Contact Phone:	(212) 580-6763
DEC Region:	2
Program Number:	0308221
DER Facility ID:	199689

MANHOLE 1093 (Continued) **S106126290**

Site ID: 243088
Operable Unit ID: 876710
Operable Unit: 01
Material ID: 501739
Material Code: 0066A
Material Name: UNKNOWN PETROLEUM
Case No.: Not reported
Material FA: Petroleum
Quantity: 1.00
Units: Gallons
Recovered: 0.00
Resource Affected: Soil
Oxygenate: False
DEC Memo: Start CallerRemark - 0308221 EARTHEN SUMP IN HOLE - 1 GAL UNK OIL ON 800 GALS WATER - SAMPLE TAKEN CLEAN UP POENDING RESULTS - CON ED 151005 END CallerRemark - 0308221
Remarks: Start DECRemark - 0308221 11/3/03 1045hrs - James Vieselis # 86115 Splicer UG reports while doing pre inspections for dead feeder work found 1 gallon unknown oil on 800 gallons water in MH1093. No fire/smoke involved. No sewers or waterways affected. No private property affected. Spill appears to be contained to structure. Sample taken, marked E priority - 24 hr program - chain of custody # DD03268. Env. stop tag placed # 2350. Clean up pending test results. 11/03/03 18:11 HRS. LAB SEQ 03-0896, 1 PPM, AROCLOR 1260. UPDATE 11-04-03 01:45 HRS B. HUTCHINSON REPORTS,EARTHEN SUMP FOUND. UPDATE 11-04-03 02:15 HRS J. WEIHS (ENV OPS) REPORTS, DOUBLE WASHED STRUCTURE WITH BIO GEN 760, REMOVED TAG# 23506. SUMP WAS SEALED AND CLEANUPIS 100 COMPLETED. END DECRemark - 0308221

BE242 **AAAA AUTO LEASING** **NY Spills** **S103482958**
ESE **133-01 ATLANTIC AVE** **NY Hist Spills** **N/A**
1/4-1/2 **RICHMOND HILL, NY**
2018 ft.

Site 2 of 3 in cluster BE

Relative: Lower

Actual: 54 ft.

NY Spills:
Site ID: 201676
Facility Addr2: Not reported
Facility ID: 9805131
Spill Number: 9805131
Facility Type: ER
SWIS: 4101
Region of Spill: 2
Investigator: O'DOWD
Referred To: Not reported
Spill Date: 07/15/98
Reported to Dept: 07/24/98
CID: 270
Spill Cause: Deliberate
Water Affected: Not reported
Spill Source: Commercial/Industrial
Spill Notifier: Citizen
Cleanup Ceased: / /
Cleanup Meets Std: False
Last Inspection: / /
Recommended Penalty: Penalty Not Recommended
UST Trust: False
Spill Class: Known release with minimal potential for fire or hazard. DEC Response. Willing Responsible Party. Corrective action taken.

AAAA AUTO LEASING (Continued) **S103482958**

Spill Closed Dt:	07/30/98
Remediation Phase:	0
Date Entered In Computer:	07/24/98
Spill Record Last Update:	07/30/98
Spiller Name:	TED
Spiller Company:	AAAA AUTO LEASING
Spiller Address:	133-01 ATLANTIC AVE
Spiller City,St,Zip:	RICHMOND HILL, NY
Spiller Company:	001
Spiller Phone:	(718) 739-9778
Contact Name:	TED
Contact Phone:	(718) 739-9778
DEC Region:	2
Program Number:	9805131
DER Facility ID:	167795
Site ID:	201676
Operable Unit ID:	1063016
Operable Unit:	01
Material ID:	319887
Material Code:	0015A
Material Name:	MOTOR OIL
Case No.:	Not reported
Material FA:	Petroleum
Quantity:	0.00
Units:	Gallons
Recovered:	0.00
Resource Affected:	Soil
Oxygenate:	False
DEC Memo:	Start CallerRemark - 9805131 CALL ER STATES THAT THERE IS OIL ALL OVER THE FLOORS IN THE SHOP. CALLER WOULD LIKE A CALL BACK END CallerRemark - 9805131
Remarks:	Not reported

NY Hist Spills:

Region of Spill:	2
Spill Number:	9805131
Investigator:	O'DOWD
Caller Name:	Not reported
Caller Agency:	Not reported
Caller Phone:	Not reported
Notifier Name:	Not reported
Notifier Agency:	Not reported
Notifier Phone:	Not reported
Spill Date/Time:	07/15/1998 14:30
Reported to Dept Date/Time:	07/24/98 10:22
SWIS:	63
Spiller Name:	AAAA AUTO LEASING
Spiller Contact:	TED
Spiller Phone:	(718) 739-9778
Spiller Contact:	TED
Spiller Phone:	(718) 739-9778
Spiller Address:	133-01 ATLANTIC AVE
Spiller City,St,Zip:	RICHMOND HILL, NY
Spill Cause:	Deliberate
Reported to Dept:	On Land
Water Affected:	Not reported
Spill Source:	01
Spill Notifier:	Citizen

AAAA AUTO LEASING (Continued) **S103482958**

PBS Number: Not reported
Cleanup Ceased: / /
Cleanup Meets Std: False
Last Inspection: / /
Recommended Penalty: Penalty Not Recommended
Spiller Cleanup Dt: / /
Enforcement Date: / /
Invstgn Complete: / /
UST Involvement: False
Spill Class: Known release with minimal potential for fire or hazard. DEC Response. Willing Responsible Party. Corrective action taken.
Spill Closed Dt: 07/30/98
Corrective Action Plan Submitted: / /
Date Region Sent Summary to Central Office: / /
Date Spill Entered In Computer Data File: 07/24/98
Date Spill Entered In Computer Data File: Not reported
Update Date: 07/30/98
Is Updated: False
PBS Number: Not reported
Tank Number: Not reported
Tank Size: Not reported
Test Method: Not reported
Leak Rate Failed Tank: Not reported
Gross Leak Rate: Not reported
Material Class Type: Petroleum
Quantity Spilled: 0
Unkonwn Quantity Spilled: True
Units: Gallons
Quantity Recovered: 0
Unkonwn Quantity Recovered: False
Material: MOTOR OIL
Class Type: MOTOR OIL
Times Material Entry In File: 508
CAS Number: Not reported
Last Date: 19940728
DEC Remarks: 7/27/98 10:25 AM WENT TO SITE. MET WITH TED LEWIS/GENERAL MANAGER. DRI SOL ON FLOOR, SCATTERED THROUGHOUT FACILITY. TOLD MR. LEWIS TO CONTINUE TO APPLY DRI SOL AS SPILLS OCCUR AND TO CLEAN OUT THE 2 DRAINS. TRI-CITY WASTE OIL CORP 2A-013 DEC)PICKS UP THEIR DRUMS OF MOTOR OIL AND ANTIFREEZE. 7/27/98 10:46 AM LEFT MESSAGE FOR JUNE SNEED. 7/30/98 MAILED ANNUAL FLUIDS REPORTING TO MR. TED LEWIS.
Remark: CALL ER STATES THAT THERE IS OIL ALL OVER THE FLOORS IN THE SHOP. CALLER WOULD LIKE A CALL BACK

BE243 **CHAMPION AUTO CENTER INC** **AST A100293522**
ESE **133-11 ATLANTIC AVENUE** **N/A**
1/4-1/2 **RICHMOND HILL, NY 11418**
2034 ft.

Site 3 of 3 in cluster BE

Relative: Lower

AST:

Actual: 55 ft.

AST:
Region: STATE
Facility Id: 2-610062
UTM X: 600026.15992
UTM Y: 4505764.46156
Expiration Date: 11/17/10

CHAMPION AUTO CENTER INC (Continued) **A100293522**

Renewal Date:	/ /
Total Capacity:	100
Facility Type:	AUTO REPAIR
Site Type Name:	Other
Site Type Status:	Waste Oil Storer
Mailing Company:	CHAMPION AUTO CENTER
Mailing Title:	Not reported
Mailing Contact:	Not reported
Mailing Address:	133-11 ATLANTIC AVENUE
Mailing Address 2:	Not reported
Mailing City:	RICHMOND HILL
Mailing State:	NY
Mailing Zip Code:	11418
Mailing Phone No:	(718) 523-1623
Mailing Email:	Not reported
Owner Title:	OWNER
Owner Name:	NICOS KONNARIS
Owner Address:	50-43 192ND ST.
Owner Address 2:	Not reported
Owner State:	NY
Owner Zip Code:	11358
Owner Phone:	(718) 560-5492
Owner Company:	NICOS KONNARIS
Emergency Contact:	MR. BRUNO
Emergency Phone:	(718) 523-9090
Operator:	MUNTAZ HUSSAN
Operator Phone:	(718) 523-1623
Owner City:	FLUSHING
Owner Sub Type:	Corporate or Commercial
Program Type:	PBS
Tank Number:	1
Tank Location Name:	Aboveground - in contact with impervious barrier
Tank Status:	In Service
Tank Model:	Not reported
Pipe Model:	Not reported
Active Status:	Active
Install Date:	/ /
Capacity Gallons:	100
Material Name:	Waste Oil/Used Oil
Percentage:	100.00
Tank Type Name:	Steel/Carbon Steel/Iron
Tank Internal Protection:	Not reported
Tank Internal Protection 1:	Not reported
Tank Internal Protection 2:	Not reported
Pipe Location Name:	Not reported
Pipe Type Name:	Not reported
Pipe External Protection 1:	Not reported
Pipe External Protection 2:	Not reported
Tank Secondary Containment 1:	Not reported
Tank Secondary Containment 2:	Not reported
Pipe Secondary Containment:	Not reported
Tank Leak Detection 1:	Not reported
Tank Leak Detection 2:	Not reported
Pipe Leak Detection 1:	Not reported
Pipe Leak Detection 2:	Not reported
Type Of Overfill Prevention 1:	Not reported

CHAMPION AUTO CENTER INC (Continued) **A100293522**

Type Of Overfill Prevention 2:	Not reported
Dispenser Method:	Not reported
Spill Prevention:	Not reported
Tightness Test Method:	Testing Not Required
Date Tested:	/ /
Next Test Date:	/ /
Date Tank Closed:	/ /

BF244 **137-21 JAMAICA AVE/SUNOCO** **LTANKS** **S100145098**
ENE **137021 JAMAICA AVE** **HIST LTANKS** **N/A**
1/4-1/2 **NEW YORK CITY, NY**
2045 ft.

Site 1 of 2 in cluster BF

Relative:
Lower

Actual:
50 ft.

LTANKS:

Site ID:	325488
Spill Date:	04/27/88
Facility Addr2:	Not reported
Facility ID:	8800849
Program Number:	8800849
SWIS:	4101
Region of Spill:	2
Investigator:	SKCARLSO
Referred To:	REFER TO SPILL 89-09271
Reported to Dept:	04/27/88
CID:	Not reported
Spill Cause:	Tank Test Failure
Water Affected:	Not reported
Spill Source:	Gasoline Station
Spill Notifier:	Tank Tester
Cleanup Ceased:	/ /
Cleanup Meets Standard:	False
Last Inspection:	/ /
Recommended Penalty:	Penalty Not Recommended
UST Involvement:	True
Spill Class:	Known release that creates a file or hazard. DEC Response. Willing Responsible Party. Corrective action taken.
Spill Closed Dt:	01/05/06
Remediation Phase:	0
Date Entered In Computer:	07/05/88
Spill Record Last Update:	01/05/06
Spille Namer:	Not reported
Spiller Company:	SUNOCO GAS STATION A
Spiller Phone:	(718) 526-7015
Spiller Extention:	Not reported
Spiller Address:	137-21 JAMAICA AVE
Spiller City,St,Zip:	JAMAICA, NY
Spiller County:	001
Spiller Contact:	Not reported
Spiller Phone:	Not reported
Spiller Extention:	Not reported
DEC Region:	2
Program Number:	8800849
DER Facility ID:	262180
Site ID:	325488
Operable Unit ID:	916337
Operable Unit:	01
Material ID:	460020

137-21 JAMAICA AVE/SUNOCO (Continued) **S100145098**

Material Code:	0009
Material Name:	Gasoline
Case No.:	Not reported
Material FA:	Petroleum
Quantity:	-1.00
Units:	Pounds
Recovered:	0.00
Resource Affected:	Groundwater
Oxygenate:	False
Site ID:	325488
Spill Tank Test:	1533770
Tank Number:	Not reported
Tank Size:	0
Test Method:	00
Leak Rate:	0.00
Gross Fail:	Not reported
Modified By:	Spills
Last Modified:	10/01/04
Test Method:	Unknown
DEC Memo:	Start DECRemark - 8800849 Prior to Sept, 2004 data translation this spill Lead DEC Field was "SUN" 12/16/2005 - Feng - Reassigned from Sun to Feng as per Sun. (RJF) 1/5/2006 - Feng - transfer to Andersen because it is Sunoco site 1/6/06: Case closed, consolidated with 89-09271. END DECRemark - 8800849
Remarks:	Start CallerRemark - 8800849 4K TANK SYSTEM FAILED PETRO TITE TEST WITH A LEAK RATE OF 1.105GPH. END CallerRemark - 8800849

HIST LTANKS:

Region of Spill:	2
Spill Number:	8800849
Investigator:	SULLIVAN
Caller Name:	Not reported
Caller Agency:	Not reported
Caller Phone:	Not reported
Caller Extension:	Not reported
Notifier Name:	Not reported
Notifier Agency:	Not reported
Notifier Phone:	Not reported
Notifier Extension:	Not reported
Spill Date:	04/27/1988
Spill Time:	15:50
Reported to Department Date:	04/27/88
Reported to Department Time:	16:12
SWIS:	63
Spiller Contact:	Not reported
Spiller Phone:	Not reported
Spiller Extention:	Not reported
Spiller Name:	SUNOCO GAS STATION A
Spiller Address:	137-21 JAMAICA AVE
Spiller City,St,Zip:	JAMAICA, NY
Facility Contact:	Not reported
Facility Phone:	(718) 526-7015
Facility Extention:	Not reported
Spill Cause:	Tank Test Failure
Resource Affectd:	Groundwater
Water Affected:	Not reported
Spill Source:	Gas Station
Spill Notifier:	Tank Tester

137-21 JAMAICA AVE/SUNOCO (Continued) **S100145098**

PBS Number: 2-365645
Cleanup Ceased: / /
Cleanup Meets Standard: False
Last Inspection: / /
Recommended Penalty: Penalty Not Recommended
Spiller Cleanup Date: / /
Enforcement Date: / /
Investigation Complete: / /
UST Involvement: True
Spill Class: Known release that creates a file or hazard. DEC Response. Willing Responsible Party. Corrective action taken.
Spill Closed Dt: / /
Date Region Sent Summary to Central Office: / /
Corrective Action Plan Submitted: / /
Date Spill Entered In Computer Data File: 07/05/88
Time Spill Entered In Computer Data File: Not reported
Spill Record Last Update: 07/03/95
Is Updated: False
PBS Number: Not reported
Tank Number: Not reported
Tank Size: 0
Test Method: Not reported
Leak Rate Failed Tank: 0.00
Gross Leak Rate: Not reported
Material Class Type: Petroleum
Quantity Spilled: -1
Unkonwn Quantity Spilled: False
Units: Not reported
Quantity Recovered: 0
Unkonwn Quantity Recovered: False
Material: GASOLINE
Class Type: GASOLINE
Times Material Entry In File: 21329
CAS Number: Not reported
Last Date: 19940929
DEC Remarks: Not reported
Spill Cause: 4K TANK SYSTEM FAILED PETRO TITE TEST WITH A LEAK RATE OF 1.105GPH.

BF245 **SUNOCO** **LTANKS** **S100167792**
ENE **137021 JAMAICA AV** **HIST LTANKS** **N/A**
1/4-1/2 **JAMAICA, NY**
2045 ft.

Site 2 of 2 in cluster BF

Relative:
Lower

Actual:
50 ft.

LTANKS:
Site ID: 192656
Spill Date: 12/21/89
Facility Addr2: Not reported
Facility ID: 8909271
Program Number: 8909271
SWIS: 4101
Region of Spill: 2
Investigator: SKCARLSO
Referred To: NFA 5/23/06
Reported to Dept: 12/21/89
CID: 06
Spill Cause: Tank Test Failure
Water Affected: Not reported

SUNOCO (Continued) **S100167792**

Spill Source:	Gasoline Station
Spill Notifier:	Tank Tester
Cleanup Ceased:	/ /
Cleanup Meets Standard:	False
Last Inspection:	/ /
Recommended Penalty:	Penalty Not Recommended
UST Involvement:	True
Spill Class:	Known release that creates a file or hazard. DEC Response. Willing Responsible Party. Corrective action taken.
Spill Closed Dt:	05/23/06
Remediation Phase:	0
Date Entered In Computer:	01/03/90
Spill Record Last Update:	05/23/06
Spille Namer:	Not reported
Spiller Company:	SUNOCO A
Spiller Phone:	Not reported
Spiller Extention:	Not reported
Spiller Address:	Not reported
Spiller City,St,Zip:	ZZ
Spiller County:	001
Spiller Contact:	Not reported
Spiller Phone:	Not reported
Spiller Extention:	Not reported
DEC Region:	2
Program Number:	8909271
DER Facility ID:	160639
Site ID:	192656
Operable Unit ID:	934197
Operable Unit:	01
Material ID:	442443
Material Code:	0009
Material Name:	Gasoline
Case No.:	Not reported
Material FA:	Petroleum
Quantity:	-1.00
Units:	Pounds
Recovered:	0.00
Resource Affected:	Groundwater
Oxygenate:	False
Site ID:	192656
Spill Tank Test:	1536605
Tank Number:	Not reported
Tank Size:	0
Test Method:	00
Leak Rate:	0.00
Gross Fail:	Not reported
Modified By:	Spills
Last Modified:	10/01/04
Test Method:	Unknown
DEC Memo:	Start DECRemark - 8909271 Prior to Sept, 2004 data translation this spill Lead DEC Field was "SUN" 04/12/04 TRANSFERRED FROM SULLIVAN TO SUN. 1/5/06: Case reassigned to Andersen. Refer to spill 88-00849. Sent assessment required letter to Nick Saltamanikas, due back March 2, 2006. 1/10/06: Spoke to Nick Saltamanikas. He is only a tenant and was not the tenant at the time of the spill. He also said that the station is now a BP gasoline station and that the tanks were relined in 1998.The current owner is: Tira Holding 138-10 Hillside Avenue Jamaica, NY 11435 Attn: Ira Katz I brought it to his

SUNOCO (Continued) **S100167792**

attention that he is listed as the current owner on the PBS Facility Information Report, not Tira Holding. 1/11/06: Resent additional additional delineation letter to Ira Katz of Tira Holding. 1/31/06: Spoke with the consultant hired by Ira Katz. He will submit a work proposal by the deadline of 3/8/06. His contant info: Bill Schlageter, fax: 516-213-8213 2/28/06: Workplan deadline extended to March 20, 2006 due to delayed receipt of Fire Department records by Bill Schalegeter of Preffered Environmental. 3/15/06: Spoke to Bill Schlageter. We decided that 8270 was not necessary because we are concerned aboutVOC contamination from the gasoline station. He said he will submit a workplan in the next couple days. 3/21/06: Reviewed workplan. Six boring locations were approved. 12 550-gallon gasoline USTs were abandoned in place and need to be registeredvia PBS. Sent letter to Louis Katz, cc Preferred Env. 5/23/06: Received site investigation report. Four soil borings conducted. Soil samples were all below TAGM. One gw sample collected. 16ppb of 1,2,4,5,-tetramethylbenzene. 70ppb of napthalene.NFA letter issued. END DECRemark - 8909271

Remarks: Start CallerRemark - 8909271 4K TK FAILS PETRO, L R =-0.917 GPH. E, I & R. END CallerRemark - 8909271

HIST LTANKS:

Region of Spill:	2
Spill Number:	8909271
Investigator:	SULLIVAN
Caller Name:	Not reported
Caller Agency:	Not reported
Caller Phone:	Not reported
Caller Extension:	Not reported
Notifier Name:	Not reported
Notifier Agency:	Not reported
Notifier Phone:	Not reported
Notifier Extension:	Not reported
Spill Date:	12/21/1989
Spill Time:	16:40
Reported to Department Date:	12/21/89
Reported to Department Time:	16:50
SWIS:	63
Spiller Contact:	Not reported
Spiller Phone:	Not reported
Spiller Extention:	Not reported
Spiller Name:	SAME-A
Spiller Address:	Not reported
Spiller City,St,Zip:	MR KOSMUSULTAMANIKI
Facility Contact:	Not reported
Facility Phone:	Not reported
Facility Extention:	Not reported
Spill Cause:	Tank Test Failure
Resource Affectd:	Groundwater
Water Affected:	Not reported
Spill Source:	Gas Station
Spill Notifier:	Tank Tester
PBS Number:	Not reported
Cleanup Ceased:	/ /
Cleanup Meets Standard:	False
Last Inspection:	/ /
Recommended Penalty:	Penalty Not Recommended
Spiller Cleanup Date:	/ /
Enforcement Date:	/ /

SUNOCO (Continued) **S100167792**

Investigation Complete: / /
UST Involvement: True
Spill Class: Known release that creates a file or hazard. DEC Response. Willing Responsible Party. Corrective action taken.
Spill Closed Dt: / /
Date Region Sent Summary to Central Office: / /
Corrective Action Plan Submitted: / /
Date Spill Entered In Computer Data File: 01/03/90
Time Spill Entered In Computer Data File: Not reported
Spill Record Last Update: 07/03/95
Is Updated: False
PBS Number: Not reported
Tank Number: Not reported
Tank Size: 0
Test Method: Not reported
Leak Rate Failed Tank: 0.00
Gross Leak Rate: Not reported
Material Class Type: Petroleum
Quantity Spilled: -1
Unkonwn Quantity Spilled: False
Units: Not reported
Quantity Recovered: 0
Unkonwn Quantity Recovered: False
Material: GASOLINE
Class Type: GASOLINE
Times Material Entry In File: 21329
CAS Number: Not reported
Last Date: 19940929
DEC Remarks: Not reported
Spill Cause: 4K TK FAILS PETRO, L R =-0.917 GPH. E, I R.

246
NE
1/4-1/2
2049 ft.

NYC TRANSIT AUTHORITY SUB **LTANKS** **S102663529**
JAMAICA AVE/VANWYCK **HIST LTANKS** **N/A**
QUEENS, NY

Relative:
Lower

Actual:
45 ft.

LTANKS:
Site ID: 86061
Spill Date: 08/23/97
Facility Addr2: Not reported
Facility ID: 9706278
Program Number: 9706278
SWIS: 4101
Region of Spill: 2
Investigator: MCTIBBE
Referred To: Not reported
Reported to Dept: 08/23/97
CID: 312
Spill Cause: Tank Overfill
Water Affected: Not reported
Spill Source: Commercial/Industrial
Spill Notifier: Fire Department
Cleanup Ceased: / /
Cleanup Meets Standard: False
Last Inspection: / /
Recommended Penalty: Penalty Not Recommended
UST Involvement: False
Spill Class: Known release with minimal potential for fire or hazard. DEC Response.

NYC TRANSIT AUTHORITY SUB (Continued) **S102663529**

	Willing Responsible Party. Corrective action taken.
Spill Closed Dt:	10/19/04
Remediation Phase:	0
Date Entered In Computer:	08/23/97
Spill Record Last Update:	10/19/04
Spille Namer:	ROOM #819
Spiller Company:	NYC TRANSIT AUTHORITY
Spiller Phone:	Not reported
Spiller Extention:	Not reported
Spiller Address:	370 JAY ST
Spiller City,St,Zip:	BROOKLYN, NY 11201-
Spiller County:	001
Spiller Contact:	Not reported
Spiller Phone:	Not reported
Spiller Extention:	Not reported
DEC Region:	2
Program Number:	9706278
DER Facility ID:	78994
Site ID:	86061
Operable Unit ID:	1052430
Operable Unit:	01
Material ID:	331868
Material Code:	0008
Material Name:	Diesel
Case No.:	Not reported
Material FA:	Petroleum
Quantity:	60.00
Units:	Gallons
Recovered:	0.00
Resource Affected:	Soil
Oxygenate:	False
Site ID:	Not reported
Spill Tank Test:	Not reported
Tank Number:	Not reported
Tank Size:	Not reported
Test Method:	Not reported
Leak Rate:	Not reported
Gross Fail:	Not reported
Modified By:	Not reported
Last Modified:	Not reported
Test Method:	Not reported
DEC Memo:	Start DECRemark - 9706278 Prior to Sept, 2004 data translation this spill Lead DEC Field was "TIBBE" 04/01/04 transfered from Hale to Tibbe. 10/07/04: As per NYCT's e-mail dated 10/05/04, 60 gallons of diesel was spilled while fueling a work train. Howie Matza, NYCT, does not believe that any samples were taken but that it was cleaned based on visual sooil staining. 10/19/04: As per NYCT's e-mail dated 10/14/04, neither OSS nor DOS have any further information pertaining to this spill. END DECRemark - 9706278
Remarks:	Start CallerRemark - 9706278 FDNY CALLED FOR A SPILL IN THE SUBWAY YARD - CLEANING UP WHAT THEY CAN - TRANSIT CALLED AT 0401 TO GET THE SPILL NUMBER AND GAVE UPDATED INFO END CallerRemark - 9706278

HIST LTANKS:

Region of Spill:	2
Spill Number:	9706278
Investigator:	HALE
Caller Name:	Not reported

NYC TRANSIT AUTHORITY SUB (Continued) **S102663529**

Caller Agency:	Not reported
Caller Phone:	Not reported
Caller Extension:	Not reported
Notifier Name:	Not reported
Notifier Agency:	Not reported
Notifier Phone:	Not reported
Notifier Extension:	Not reported
Spill Date:	08/23/1997
Spill Time:	02:45
Reported to Department Date:	08/23/97
Reported to Department Time:	03:24
SWIS:	63
Spiller Contact:	Not reported
Spiller Phone:	Not reported
Spiller Extention:	Not reported
Spiller Name:	NYC TRANSIT AUTHORITY
Spiller Address:	370 JAY ST
Spiller City,St,Zip:	BROOKLYN, NY 11201-
Facility Contact:	ROOM #819
Facility Phone:	Not reported
Facility Extention:	Not reported
Spill Cause:	Tank Overfill
Resource Affectd:	On Land
Water Affected:	Not reported
Spill Source:	Other Commercial/Industrial
Spill Notifier:	Fire Department
PBS Number:	Not reported
Cleanup Ceased:	/ /
Cleanup Meets Standard:	False
Last Inspection:	/ /
Recommended Penalty:	Penalty Not Recommended
Spiller Cleanup Date:	/ /
Enforcement Date:	/ /
Investigation Complete:	/ /
UST Involvement:	False
Spill Class:	Known release with minimal potential for fire or hazard. DEC Response. Willing Responsible Party. Corrective action taken.
Spill Closed Dt:	/ /
Date Region Sent Summary to Central Office:	/ /
Corrective Action Plan Submitted:	/ /
Date Spill Entered In Computer Data File:	08/23/97
Time Spill Entered In Computer Data File:	Not reported
Spill Record Last Update:	08/25/97
Is Updated:	False
PBS Number:	Not reported
Tank Number:	Not reported
Tank Size:	Not reported
Test Method:	Not reported
Leak Rate Failed Tank:	Not reported
Gross Leak Rate:	Not reported
Material Class Type:	Petroleum
Quantity Spilled:	60
Unkonwn Quantity Spilled:	False
Units:	Gallons
Quantity Recovered:	0
Unkonwn Quantity Recovered:	True
Material:	DIESEL

NYC TRANSIT AUTHORITY SUB (Continued) **S102663529**

Class Type: DIESEL
Times Material Entry In File: 10625
CAS Number: Not reported
Last Date: 19940728
DEC Remarks: Not reported
Spill Cause: FDNY CALLED FOR A SPILL IN THE SUBWAY YARD - CLEANING UP WHAT THEY CAN - TRANSIT CALLED AT 0401 TO GET THE SPILL NUMBER AND GAVE UPDATED INFO

BG247 **JAMAICA WATER SUPPLY STATION NO.41** **CBS UST S102641317**
NNE **134-10 87 AVENUE** **CBS N/A**
1/4-1/2 **KEW GARDENS, NY 11415**
2050 ft.

Site 1 of 4 in cluster BG

Relative:
Higher

Actual:
71 ft.

CBS UST:
UST_CBS Number: 2-000119
Region: STATE
ICS No: 2-500015
PBS No: Not reported
MOSF No: Not reported
Facility Tel: (718) 298-8192
Town: NEW YORK CITY
Operator: N/A
Emergency Contact: DEP-JWS STATION NO. 6
Emergency Contact Phone: (718) 298-8192
Certification Date: / /
Expiration Date: 12/31/1998
Owner Name: NYC DEPT. OF ENVIRONMENTAL PROTECTION
Owner Address: 59-17 JUNCTION BLVD.
Owner City,St,Zip: CORONA, NY 11368
Owner Tele: (718) 298-8192
Owner Type: Local Government
Total Tanks: 0
Facility Type: UTILITY
Mail To Name: NEW YORK CITY DEPT. OF ENVIRONMENTAL PROTECTION
Mail To Contact: JOHN E. DYDLAND
Mail To Address: 59-17 JUNCTION BLVD.
Mail To Address 2: Not reported
Mail To City,St,Zip: CORONA, NY 11368
Facility Status: NO LONGER A MAJOR FACILITY
Mail To Telephone: (718) 298-8192
SPDES No: Not reported
Owner Subtype: Not reported

Tank Number: 41-1
Date Entered: 07/13/1989
Capacity: 2550
Chemical: Sodium hydroxide
Tank Closed: 10/98
Tank Status: Temporarily Out Of Service
Tank Type: Steel/carbon steel
Install Date: 00/00
CAS No: 1310732
Substance: Single Hazardous Substance on DEC List
Tank Location: UNDERGROUND
Tank Internal: None
Tank External: Other
Pipe Location: Aboveground/Underground Combination

JAMAICA WATER SUPPLY STATION NO.41 (Continued) **S102641317**

Pipe Internal:	None
Pipe External:	None
Leak Detection:	None
2nd Containmt:	None
Overfill Protection:	None
Haz Percent:	25
Pipe Containment:	None
Tank Error Status:	No Missing Data
Tank Secret:	False
Date Entered:	14:34:41
Last Test:	Not reported
Due Date:	Not reported
SWIS Code:	6301
Pipe Type:	STEEL/IRON
Cert Flag:	False
Is it There:	False
Is Updated:	False
Owners Mark:	Second Owner
Lat/Long:	Not reported
Renew Date:	04/01/93
Deliquent:	False
Total Capacity:	0
Date Expired:	07/13/95
Flag:	C
Case No:	Not reported
Federal Amt:	True
Pipe Flag:	False
Reserve Flag:	True

CBS:

CBS Number:	2-000119
Program Type:	CBS
Dec Region:	2
Expiration Date:	N/A
UTMX:	0.0000
UTMY:	0.0000

248
North
1/4-1/2
2053 ft.

KEW ASSOCIATES **AST** **U003386641**
131-11 KEW GARDENS RD **HIST AST** **N/A**
KEW GARDEN, NY 11418

Relative:
Higher

Actual:
72 ft.

AST:

AST:

Region:	STATE
Facility Id:	2-249297
UTM X:	599539.63827
UTM Y:	4506661.57198
Expiration Date:	06/19/08
Renewal Date:	03/06/02
Total Capacity:	8000
Facility Type:	Not reported
Site Type Name:	Apartment Building/Office Building
Site Type Status:	Active
Mailing Company:	AGGRESSIVE HEATING INC.
Mailing Title:	Not reported
Mailing Contact:	Not reported

KEW ASSOCIATES (Continued) **U003386641**

Mailing Address:	9009 FIFTH AVENUE
Mailing Address 2:	Not reported
Mailing City:	BROOKLYN
Mailing State:	NY
Mailing Zip Code:	11209
Mailing Phone No:	(718) 836-9222
Mailing Email:	Not reported
Owner Title:	Not reported
Owner Name:	Not reported
Owner Address:	78-10 34 AVE
Owner Address 2:	Not reported
Owner State:	NY
Owner Zip Code:	11372
Owner Phone:	(718) 205-8901
Owner Company:	ATM MANAGEMENT
Emergency Contact:	ALBERT TORRES
Emergency Phone:	(718) 205-0901
Operator:	ALBERT TORRES
Operator Phone:	(718) 205-8901
Owner City:	JACKSON HEIGHTS
Owner Sub Type:	Corporate or Commercial
Program Type:	PBS

Tank Number:	001
Tank Location Name:	Aboveground - in contact with soil
Tank Status:	In Service
Tank Model:	Not reported
Pipe Model:	Not reported
Active Status:	Active
Install Date:	12/01/60
Capacity Gallons:	8000
Material Name:	#2 Fuel Oil
Percentage:	100.00
Tank Type Name:	Steel/Carbon Steel/Iron
Tank Internal Protection:	Epoxy Liner
Tank Internal Protection 1:	Painted/Asphalt Coating
Tank Internal Protection 2:	Not reported
Pipe Location Name:	Aboveground
Pipe Type Name:	Steel/Carbon Steel/Iron
Pipe External Protection 1:	None
Pipe External Protection 2:	Not reported
Tank Secondary Containment 1:	Vault (w/o access)
Tank Secondary Containment 2:	Not reported
Pipe Secondary Containment:	Not reported
Tank Leak Detection 1:	None
Tank Leak Detection 2:	Not reported
Pipe Leak Detection 1:	Exempt Suction Piping
Pipe Leak Detection 2:	Not reported
Type Of Overfill Prevention 1:	Vent Whistle
Type Of Overfill Prevention 2:	Not reported
Dispenser Method:	Suction
Spill Prevention:	Not reported
Tightness Test Method:	Testing Not Required
Date Tested:	/ /
Next Test Date:	/ /
Date Tank Closed:	/ /

KEW ASSOCIATES (Continued) **U003386641**

HIST AST:

PBS Number:	2-249297
SWIS Code:	6301
Operator:	NEDJAT ESHAGHOFF
Facility Phone:	(718) 263-6999
Facility Addr2:	131011 KEW GARDENS RD
Facility Type:	APARTMENT BUILDING
Emergency:	NEDJAT ESHAGHOFF
Emergency Tel:	(718) 263-5334
Old PBSNO:	Not reported
Date Inspected:	Not reported
Inspector:	Not reported
Result of Inspection:	Not reported
Owner Name:	KEW ASSOCIATES
Owner Address:	71-55 AUSTIN ST
Owner City,St,Zip:	FOREST HILLS, NY 11375
Federal ID:	Not reported
Owner Tel:	(718) 263-6999
Owner Type:	Corporate/Commercial
Owner Subtype:	Not reported
Mailing Contact:	RAHMAN ESHAGHPOUR
Mailing Name:	KEW ASSOCIATES
Mailing Address:	71-55 AUSTIN ST
Mailing Address 2:	Not reported
Mailing City,St,Zip:	FOREST HILLS, NY 11375
Mailing Telephone:	(718) 263-6999
Owner Mark:	First Owner
Facility Status:	1 - Active PBS facility, i.e. total capacity of the PBS tanks is greater than 1,100 gallons, regardless if Subpart 360-14 tanks exist or not at the facility.
Certification Flag:	False
Certification Date:	07/03/1997
Expiration:	07/07/2002
Renew Flag:	False
Renew Date:	Not reported
Total Capacity:	8000
FAMT:	True
Facility Screen:	No Missing Data
Owner Screen:	Minor Data Missing
Tank Screen:	Minor Data Missing
Dead Letter:	False
CBS Number:	Not reported
Town or City:	NEW YORK CITY
County Code:	63
Town or City Code:	01
Region:	2
Tank ID:	001
Tank Location:	ABOVEGROUND
Tank Status:	In Service
Install Date:	19601201
Capacity (Gal):	8000
Product Stored:	NOS 5 OR 6 FUEL OIL
Tank Type:	Steel/carbon steel
Tank Internal:	Not reported
Tank External:	Not reported
Pipe Location:	Not reported

KEW ASSOCIATES (Continued) **U003386641**

Pipe Type:	STEEL/IRON
Pipe Internal:	Not reported
Pipe External:	Not reported
Tank Containment:	Diking
Leak Detection:	0
Overfill Protection:	4
Dispenser Method:	Suction
Date Tested:	Not reported
Next Test Date:	Not reported
Missing Data for Tank:	Minor Data Missing
Date Closed:	Not reported
Test Method:	Not reported
Deleted:	False
Updated:	False
SPDES Number:	Not reported
Lat/Long:	Not reported

---

249 **LOT 26,TAXBLOCK 9622** **E DESIGNATION** **S108076831**
NNE **135-11 HILLSIDE AVENUE** **N/A**
1/4-1/2 **QUEENS, NY 11418**
2056 ft.

Relative:
Higher

Actual:
64 ft.

E DESIGNATION:

Tax Lot(s):	26
E-No:	E-140
Effective Date:	2/2/2005
Satisfaction Date:	Not reported
Ceqr Number:	05DCP029Q
Ulurp Number:	050153 ZMQ
Zoning Map No:	14b, 14d
Description:	Underground Gasoline Storage Tanks* Testing Protocol
Description 2:	Not reported
Borough Code:	QN
Community District:	409
Census Tract:	216
Census Block:	2017
School District:	28
City Council District:	29
Fire Company:	E315
Health Area:	45
Police Precinct:	102
Zone District 1:	R6
Zone District 2:	Not reported
Commercial Overlay1:	C2-3
Commercial Overlay2:	Not reported
Special Purpose District1:	Not reported
Special Purpose District2:	Not reported
All Components1:	C2-3/R6
All Components2:	Not reported
Split Boundary Indicator:	N
Building Class:	K1
Land Use Category:	05
Number of Easements:	0
Owner, Type of Code:	Not reported
Owner Name:	CKR REALTY HOLDING CO
Lot Area:	000012000
Total Building Floor Area:	00000007011
Commercial Floor Area:	00000007011

LOT 26,TAXBLOCK 9622 (Continued) **S108076831**

Office Floor Area:	00000000000
Retail Floor Area:	00000007011
Garage Floor Area:	00000000000
Storage Floor Area:	00000000000
Factory Floor Area:	00000000000
Other Floor Area:	00000000000
Floor Area,Total Bld Source Code:	7
Number of Buildings:	00001
Number of Floors:	001.00
Residential Units:	00000
Non and Residential Units:	00001
Lot Frontage:	0129.00
Lot Depth:	0123.00
Building Frontage:	0064.00
Building Depth:	0075.00
Proximity Code:	0
Irregular Lot Code:	Y
Lot Type:	3
Basement Type Grade:	5
Land Assessed Value:	00000132750
Total Assessed Value:	00000254250
Land Exempt Value:	00000000000
Total Exempt Value:	00000000000
Year Built:	1957
Year Built Code:	Not reported
Year Altered1:	2002
Year Altered2:	0000
Historic District Name:	Not reported
Landmark Name:	Not reported
Built Floor Area Ratio-Far:	0000.58
Maximum Allowable Far:	02.43
Borough Code:	4
Borough Tax Block And Lot:	4096220026
Condominium Number:	00000
Census Tract 2:	0216
X Coordinate:	1034482
Y Coordinate:	0195872
Zoning Map:	14D
Sanborn Map:	406 009
Tax Map:	44201
E Designation No:	Not reported
Date of RPAD Data:	11/2005
Date of DCAS Data:	01/2006
Date of Zoning Data:	11/2005
Date of Major Property Data:	11/2005
Date of Landmark Data:	12/2005
Date of Base Map Data:	01/2006
Date of Mass Appraisal Data:	11/2005
Date of Political and Adm Data:	08/2005
Pluto-Base Map Indicator:	1

BH250
NNW
1/4-1/2
2062 ft.

Relative:
Higher

Actual:
77 ft.

KEW METRO SVCE STAINC — **FINDS** — **1004567330**
125-24 METROPOLITAN AVE — **110001582154**
RICHMOND HILL, NY 11415

Site 1 of 2 in cluster BH

FINDS:
Other Pertinent Environmental Activity Identified at Site

AFS (Aerometric Information Retrieval System (AIRS) Facility Subsystem) replaces the former Compliance Data System (CDS), the National Emission Data System (NEDS), and the Storage and Retrieval of Aerometric Data (SAROAD). AIRS is the national repository for information concerning airborne pollution in the United States. AFS is used to track emissions and compliance data from industrial plants. AFS data are utilized by states to prepare State Implementation Plans to comply with regulatory programs and by EPA as an input for the estimation of total national emissions. AFS is undergoing a major redesign to support facility operating permits required under Title V of the Clean Air Act.

BH251
NNW
1/4-1/2
2062 ft.

Relative:
Higher

Actual:
77 ft.

GAS STOP — **UST** — **U001841561**
125-24 METROPOLITAN AVENUE — **HIST UST** — **N/A**
KEW GARDENS, NY 11415

Site 2 of 2 in cluster BH

UST:

UST:

Facility Id:	2-600646
Region:	STATE
Expiration Date:	12/29/08
Renewal Date:	/ /
Total Capacity:	12550
Facility Type:	Not reported
Mailing Company:	SHIVAM OIL INC.
Mailing Title:	Not reported
Mailing Contact:	SHASHIB SHARMA
Mailing Address:	125-24 METROPOLITAN AVENUE
Mailing Address 2:	Not reported
Mailing City:	KEW GARDENS
Mailing State:	NY
Mailing Zip Code:	11415
Mailing Phone No:	(718) 847-5407
Mailing Email:	Not reported
Owner Title:	LANDLORD
Owner Name:	ROGER C. BUDHU
Owner Address:	125-24 METROPOLITAN AVE
Owner Address 2:	Not reported
Owner State:	NY
Owner Zip Code:	11415
Owner Phone:	(718) 847-5407
Owner Company:	SHIVAM OIL INC
Emergency Contact:	SHASHIB SHARMA
Emergency Phone:	(718) 468-2704
Operator:	SHIVAM OIL INC.
Operator Phone:	(718) 847-5407
Owner City:	KEW GARDENS

GAS STOP (Continued) **U001841561**

Owner Sub Type:	Corporate or Commercial
UTM X:	599165.88902
UTM Y:	4506626.25755
Site Type Name:	Retail Gasoline Sales
Site Type Status:	Active
Comments:	Not reported
Program Type:	PBS
Tank Number:	1
Tank Location Name:	Underground
Tank Status:	Closed - In Place
Tank Model:	Not reported
Pipe Model:	Not reported
Active Status:	Inactive
Install Date:	/ /
Capacity Gallons:	550
Material Name:	Gasoline
Percentage:	100.00
Tank Type Name:	Steel/Carbon Steel/Iron
Tank Internal Protection:	None
Tank Internal Protection 1:	Painted/Asphalt Coating
Tank Internal Protection 2:	Not reported
Pipe Location Name:	Underground/On-ground
Pipe Type Name:	Steel/Carbon Steel/Iron
Pipe External Protection 1:	None
Pipe External Protection 2:	Not reported
Tank Secondary Containment 1:	None
Tank Secondary Containment 2:	Not reported
Pipe Secondary Containment:	Not reported
Tank Leak Detection 1:	None
Tank Leak Detection 2:	Not reported
Pipe Leak Detection 1:	Not reported
Pipe Leak Detection 2:	Not reported
Type Of Overfill Prevention 1:	None
Type Of Overfill Prevention 2:	Not reported
Dispenser Method:	Suction
Spill Prevention:	Not reported
Tightness Test Method:	Testing Not Required
Date Tested:	/ /
Next Test Date:	/ /
Date Tank Closed:	11/01/99
Tank Number:	10
Tank Location Name:	Underground
Tank Status:	In Service
Tank Model:	Not reported
Pipe Model:	Not reported
Active Status:	Active
Install Date:	11/01/99
Capacity Gallons:	4000
Material Name:	Gasoline
Percentage:	100.00
Tank Type Name:	Fiberglass Coated Steel
Tank Internal Protection:	Fiberglass Liner (FRP)
Tank Internal Protection 1:	Fiberglass

GAS STOP (Continued) **U001841561**

Tank Internal Protection 2:	Not reported
Pipe Location Name:	Underground/On-ground
Pipe Type Name:	Fiberglass Reinforced Plastic (FRP)
Pipe External Protection 1:	Original Impressed Current
Pipe External Protection 2:	Not reported
Tank Secondary Containment 1:	Double-Walled (Underground)
Tank Secondary Containment 2:	Not reported
Pipe Secondary Containment:	Not reported
Tank Leak Detection 1:	Interstitial - Electronic Monitoring
Tank Leak Detection 2:	Not reported
Pipe Leak Detection 1:	Not reported
Pipe Leak Detection 2:	Not reported
Type Of Overfill Prevention 1:	High Level Alarm
Type Of Overfill Prevention 2:	Not reported
Dispenser Method:	Suction
Spill Prevention:	Not reported
Tightness Test Method:	Horner EZY3/EZY3 Locator Plus
Date Tested:	05/03/04
Next Test Date:	11/01/14
Date Tank Closed:	/ /

Tank Number:	11
Tank Location Name:	Underground
Tank Status:	In Service
Tank Model:	Not reported
Pipe Model:	Not reported
Active Status:	Active
Install Date:	01/01/76
Capacity Gallons:	4000
Material Name:	Diesel
Percentage:	100.00
Tank Type Name:	Steel/Carbon Steel/Iron
Tank Internal Protection:	Fiberglass Liner (FRP)
Tank Internal Protection 1:	Painted/Asphalt Coating
Tank Internal Protection 2:	Not reported
Pipe Location Name:	Underground/On-ground
Pipe Type Name:	Steel/Carbon Steel/Iron
Pipe External Protection 1:	Retrofitted Impressed Current
Pipe External Protection 2:	Not reported
Tank Secondary Containment 1:	Double-Walled (Underground)
Tank Secondary Containment 2:	Not reported
Pipe Secondary Containment:	Not reported
Tank Leak Detection 1:	Interstitial - Electronic Monitoring
Tank Leak Detection 2:	Not reported
Pipe Leak Detection 1:	Not reported
Pipe Leak Detection 2:	Not reported
Type Of Overfill Prevention 1:	High Level Alarm
Type Of Overfill Prevention 2:	Not reported
Dispenser Method:	Suction
Spill Prevention:	Not reported
Tightness Test Method:	Horner EZY3/EZY3 Locator Plus
Date Tested:	05/03/04
Next Test Date:	05/03/09
Date Tank Closed:	/ /

GAS STOP (Continued) **U001841561**

Tank Number:	12
Tank Location Name:	Underground
Tank Status:	In Service
Tank Model:	Not reported
Pipe Model:	Not reported
Active Status:	Active
Install Date:	01/01/67
Capacity Gallons:	550
Material Name:	Waste Oil/Used Oil
Percentage:	100.00
Tank Type Name:	Steel/Carbon Steel/Iron
Tank Internal Protection:	Fiberglass Liner (FRP)
Tank Internal Protection 1:	Painted/Asphalt Coating
Tank Internal Protection 2:	Not reported
Pipe Location Name:	No Piping
Pipe Type Name:	Not reported
Pipe External Protection 1:	Not reported
Pipe External Protection 2:	Not reported
Tank Secondary Containment 1:	None
Tank Secondary Containment 2:	Not reported
Pipe Secondary Containment:	Not reported
Tank Leak Detection 1:	None
Tank Leak Detection 2:	Not reported
Pipe Leak Detection 1:	Not reported
Pipe Leak Detection 2:	Not reported
Type Of Overfill Prevention 1:	None
Type Of Overfill Prevention 2:	Not reported
Dispenser Method:	None
Spill Prevention:	Not reported
Tightness Test Method:	Testing Not Required
Date Tested:	/ /
Next Test Date:	/ /
Date Tank Closed:	/ /

Tank Number:	2
Tank Location Name:	Underground
Tank Status:	Closed - In Place
Tank Model:	Not reported
Pipe Model:	Not reported
Active Status:	Inactive
Install Date:	/ /
Capacity Gallons:	550
Material Name:	Gasoline
Percentage:	100.00
Tank Type Name:	Steel/Carbon Steel/Iron
Tank Internal Protection:	None
Tank Internal Protection 1:	Painted/Asphalt Coating
Tank Internal Protection 2:	Not reported
Pipe Location Name:	Underground/On-ground
Pipe Type Name:	Steel/Carbon Steel/Iron
Pipe External Protection 1:	None
Pipe External Protection 2:	Not reported
Tank Secondary Containment 1:	None
Tank Secondary Containment 2:	Not reported
Pipe Secondary Containment:	Not reported
Tank Leak Detection 1:	None

GAS STOP (Continued) **U001841561**

Tank Leak Detection 2:	Not reported
Pipe Leak Detection 1:	Not reported
Pipe Leak Detection 2:	Not reported
Type Of Overfill Prevention 1:	None
Type Of Overfill Prevention 2:	Not reported
Dispenser Method:	Suction
Spill Prevention:	Not reported
Tightness Test Method:	Testing Not Required
Date Tested:	/ /
Next Test Date:	/ /
Date Tank Closed:	11/01/99

Tank Number:	3
Tank Location Name:	Underground
Tank Status:	Closed - In Place
Tank Model:	Not reported
Pipe Model:	Not reported
Active Status:	Inactive
Install Date:	/ /
Capacity Gallons:	550
Material Name:	Gasoline
Percentage:	100.00
Tank Type Name:	Steel/Carbon Steel/Iron
Tank Internal Protection:	None
Tank Internal Protection 1:	Painted/Asphalt Coating
Tank Internal Protection 2:	Not reported
Pipe Location Name:	Underground/On-ground
Pipe Type Name:	Steel/Carbon Steel/Iron
Pipe External Protection 1:	None
Pipe External Protection 2:	Not reported
Tank Secondary Containment 1:	None
Tank Secondary Containment 2:	Not reported
Pipe Secondary Containment:	Not reported
Tank Leak Detection 1:	None
Tank Leak Detection 2:	Not reported
Pipe Leak Detection 1:	Not reported
Pipe Leak Detection 2:	Not reported
Type Of Overfill Prevention 1:	None
Type Of Overfill Prevention 2:	Not reported
Dispenser Method:	Suction
Spill Prevention:	Not reported
Tightness Test Method:	Testing Not Required
Date Tested:	/ /
Next Test Date:	/ /
Date Tank Closed:	11/01/99

Tank Number:	4
Tank Location Name:	Underground
Tank Status:	In Service
Tank Model:	Not reported
Pipe Model:	Not reported
Active Status:	Active
Install Date:	11/01/99
Capacity Gallons:	4000
Material Name:	Gasoline

GAS STOP (Continued) **U001841561**

Percentage:	100.00
Tank Type Name:	Fiberglass Coated Steel
Tank Internal Protection:	Fiberglass Liner (FRP)
Tank Internal Protection 1:	Fiberglass
Tank Internal Protection 2:	Not reported
Pipe Location Name:	Underground/On-ground
Pipe Type Name:	Fiberglass Reinforced Plastic (FRP)
Pipe External Protection 1:	Original Impressed Current
Pipe External Protection 2:	Not reported
Tank Secondary Containment 1:	Double-Walled (Underground)
Tank Secondary Containment 2:	Not reported
Pipe Secondary Containment:	Not reported
Tank Leak Detection 1:	Interstitial - Electronic Monitoring
Tank Leak Detection 2:	Not reported
Pipe Leak Detection 1:	Not reported
Pipe Leak Detection 2:	Not reported
Type Of Overfill Prevention 1:	High Level Alarm
Type Of Overfill Prevention 2:	Not reported
Dispenser Method:	Suction
Spill Prevention:	Not reported
Tightness Test Method:	Horner EZY3/EZY3 Locator Plus
Date Tested:	05/03/04
Next Test Date:	11/01/14
Date Tank Closed:	/ /

Tank Number:	5
Tank Location Name:	Underground
Tank Status:	Closed - In Place
Tank Model:	Not reported
Pipe Model:	Not reported
Active Status:	Inactive
Install Date:	/ /
Capacity Gallons:	550
Material Name:	Gasoline
Percentage:	100.00
Tank Type Name:	Steel/Carbon Steel/Iron
Tank Internal Protection:	None
Tank Internal Protection 1:	Painted/Asphalt Coating
Tank Internal Protection 2:	Not reported
Pipe Location Name:	Underground/On-ground
Pipe Type Name:	Steel/Carbon Steel/Iron
Pipe External Protection 1:	None
Pipe External Protection 2:	Not reported
Tank Secondary Containment 1:	None
Tank Secondary Containment 2:	Not reported
Pipe Secondary Containment:	Not reported
Tank Leak Detection 1:	None
Tank Leak Detection 2:	Not reported
Pipe Leak Detection 1:	Not reported
Pipe Leak Detection 2:	Not reported
Type Of Overfill Prevention 1:	None
Type Of Overfill Prevention 2:	Not reported
Dispenser Method:	Suction
Spill Prevention:	Not reported
Tightness Test Method:	Testing Not Required
Date Tested:	/ /

GAS STOP (Continued) **U001841561**

Next Test Date: / /
Date Tank Closed: 11/01/99

Tank Number: 6
Tank Location Name: Underground
Tank Status: Closed - In Place
Tank Model: Not reported
Pipe Model: Not reported
Active Status: Inactive
Install Date: / /
Capacity Gallons: 550
Material Name: Gasoline
Percentage: 100.00
Tank Type Name: Steel/Carbon Steel/Iron
Tank Internal Protection: None
Tank Internal Protection 1: Painted/Asphalt Coating
Tank Internal Protection 2: Not reported
Pipe Location Name: Underground/On-ground
Pipe Type Name: Steel/Carbon Steel/Iron
Pipe External Protection 1: None
Pipe External Protection 2: Not reported
Tank Secondary Containment 1: None
Tank Secondary Containment 2: Not reported
Pipe Secondary Containment: Not reported
Tank Leak Detection 1: None
Tank Leak Detection 2: Not reported
Pipe Leak Detection 1: Not reported
Pipe Leak Detection 2: Not reported
Type Of Overfill Prevention 1: None
Type Of Overfill Prevention 2: Not reported
Dispenser Method: Suction
Spill Prevention: Not reported
Tightness Test Method: Testing Not Required
Date Tested: / /
Next Test Date: / /
Date Tank Closed: 11/01/99

Tank Number: 7
Tank Location Name: Underground
Tank Status: Closed - In Place
Tank Model: Not reported
Pipe Model: Not reported
Active Status: Inactive
Install Date: / /
Capacity Gallons: 550
Material Name: Gasoline
Percentage: 100.00
Tank Type Name: Steel/Carbon Steel/Iron
Tank Internal Protection: None
Tank Internal Protection 1: Painted/Asphalt Coating
Tank Internal Protection 2: Not reported
Pipe Location Name: Underground/On-ground
Pipe Type Name: Steel/Carbon Steel/Iron
Pipe External Protection 1: None
Pipe External Protection 2: Not reported

GAS STOP (Continued) **U001841561**

Tank Secondary Containment 1:	None
Tank Secondary Containment 2:	Not reported
Pipe Secondary Containment:	Not reported
Tank Leak Detection 1:	None
Tank Leak Detection 2:	Not reported
Pipe Leak Detection 1:	Not reported
Pipe Leak Detection 2:	Not reported
Type Of Overfill Prevention 1:	None
Type Of Overfill Prevention 2:	Not reported
Dispenser Method:	Suction
Spill Prevention:	Not reported
Tightness Test Method:	Testing Not Required
Date Tested:	/ /
Next Test Date:	/ /
Date Tank Closed:	11/01/99

Tank Number:	8
Tank Location Name:	Underground
Tank Status:	Closed - In Place
Tank Model:	Not reported
Pipe Model:	Not reported
Active Status:	Inactive
Install Date:	/ /
Capacity Gallons:	550
Material Name:	Gasoline
Percentage:	100.00
Tank Type Name:	Steel/Carbon Steel/Iron
Tank Internal Protection:	None
Tank Internal Protection 1:	Painted/Asphalt Coating
Tank Internal Protection 2:	Not reported
Pipe Location Name:	Underground/On-ground
Pipe Type Name:	Steel/Carbon Steel/Iron
Pipe External Protection 1:	None
Pipe External Protection 2:	Not reported
Tank Secondary Containment 1:	None
Tank Secondary Containment 2:	Not reported
Pipe Secondary Containment:	Not reported
Tank Leak Detection 1:	None
Tank Leak Detection 2:	Not reported
Pipe Leak Detection 1:	Not reported
Pipe Leak Detection 2:	Not reported
Type Of Overfill Prevention 1:	None
Type Of Overfill Prevention 2:	Not reported
Dispenser Method:	Suction
Spill Prevention:	Not reported
Tightness Test Method:	Testing Not Required
Date Tested:	/ /
Next Test Date:	/ /
Date Tank Closed:	11/01/99

Tank Number:	9
Tank Location Name:	Underground
Tank Status:	Closed - In Place
Tank Model:	Not reported
Pipe Model:	Not reported

GAS STOP (Continued) **U001841561**

Active Status:	Inactive
Install Date:	/ /
Capacity Gallons:	550
Material Name:	Gasoline
Percentage:	100.00
Tank Type Name:	Steel/Carbon Steel/Iron
Tank Internal Protection:	None
Tank Internal Protection 1:	Painted/Asphalt Coating
Tank Internal Protection 2:	Not reported
Pipe Location Name:	Underground/On-ground
Pipe Type Name:	Steel/Carbon Steel/Iron
Pipe External Protection 1:	None
Pipe External Protection 2:	Not reported
Tank Secondary Containment 1:	None
Tank Secondary Containment 2:	Not reported
Pipe Secondary Containment:	Not reported
Tank Leak Detection 1:	None
Tank Leak Detection 2:	Not reported
Pipe Leak Detection 1:	Not reported
Pipe Leak Detection 2:	Not reported
Type Of Overfill Prevention 1:	None
Type Of Overfill Prevention 2:	Not reported
Dispenser Method:	Suction
Spill Prevention:	Not reported
Tightness Test Method:	Testing Not Required
Date Tested:	/ /
Next Test Date:	/ /
Date Tank Closed:	11/01/99

HIST UST:

PBS Number:	2-600646
SPDES Number:	Not reported
Emergency Contact:	ANIL K. SHARMA
Emergency Telephone:	(718) 468-2704
Operator:	R & K OIL, INC.
Operator Telephone:	(718) 847-5407
Owner Name:	R & K OIL, INC.
Owner Address:	125-24 METROPOLITAN AVENUE
Owner City,St,Zip:	KEW GARDENS, NY 11415
Owner Telephone:	(718) 847-5407
Owner Type:	Corporate/Commercial
Owner Subtype:	Not reported
Mailing Name:	R & K OIL, INC.
Mailing Address:	125-24 METROPOLITAN AVE
Mailing Address 2:	Not reported
Mailing City,St,Zip:	KEW GARDENS, NY 11415
Mailing Contact:	MR. ANIL K. SHARMA
Mailing Telephone:	(718) 847-5407
Owner Mark:	Second Owner
Facility Status:	1 - Active PBS facility, i.e. total capacity of the PBS tanks is greater than 1,100 gallons, regardless if Subpart 360-14 tanks exist or not at the facility.
Facility Addr2:	125024 METROPOLITAN AVE
SWIS ID:	6301
Old PBS Number:	Not reported
Facility Type:	RETAIL GASOLINE SALES
Inspected Date:	Not reported

GAS STOP (Continued) **U001841561**

Inspector:	Not reported
Inspection Result:	Not reported
Federal ID:	Not reported
Certification Flag:	False
Certification Date:	10/15/1999
Expiration Date:	10/13/2004
Renew Flag:	False
Renewal Date:	Not reported
Total Capacity:	12000
FAMT:	True
Facility Screen:	No Missing Data
Owner Screen:	No Missing Data
Tank Screen:	No Missing Data
Dead Letter:	False
CBS Number:	Not reported
Town or City:	NEW YORK CITY
County Code:	63
Town or City:	01
Region:	2

Tank Id:	1
Tank Location:	UNDERGROUND
Tank Status:	Closed-In Place
Install Date:	Not reported
Capacity (gals):	550
Product Stored:	UNLEADED GASOLINE
Tank Type:	Steel/carbon steel
Tank Internal:	None
Tank External:	Painted/Asphalt Coating
Pipe Location:	Underground
Pipe Type:	STEEL/IRON
Pipe Internal:	None
Pipe External:	None
Second Containment:	None
Leak Detection:	None
Overfill Prot:	None
Dispenser:	Suction
Date Tested:	Not reported
Next Test Date:	Not reported
Missing Data for Tank:	No Missing Data
Date Closed:	11/01/1999
Test Method:	Not reported
Deleted:	False
Updated:	True
Lat/long:	Not reported

Tank Id:	10
Tank Location:	UNDERGROUND
Tank Status:	In Service
Install Date:	19991101
Capacity (gals):	4000
Product Stored:	UNLEADED GASOLINE
Tank Type:	Fiberglass coated steel
Tank Internal:	None
Tank External:	Fiberglass
Pipe Location:	Underground

GAS STOP (Continued) **U001841561**

Pipe Type:	STAINLESS STEEL ALLOY
Pipe Internal:	None
Pipe External:	None
Second Containment:	Vault (w/access)
Leak Detection:	41
Overfill Prot:	High Level Alarm, Catch Basin
Dispenser:	Submersible
Date Tested:	Not reported
Next Test Date:	Not reported
Missing Data for Tank:	No Missing Data
Date Closed:	Not reported
Test Method:	Not reported
Deleted:	False
Updated:	True
Lat/long:	Not reported

Tank Id:	11
Tank Location:	UNDERGROUND
Tank Status:	In Service
Install Date:	19991101
Capacity (gals):	4000
Product Stored:	UNLEADED GASOLINE
Tank Type:	Fiberglass coated steel
Tank Internal:	None
Tank External:	Fiberglass
Pipe Location:	Underground
Pipe Type:	STAINLESS STEEL ALLOY
Pipe Internal:	None
Pipe External:	None
Second Containment:	Vault (w/access)
Leak Detection:	41
Overfill Prot:	High Level Alarm, Catch Basin
Dispenser:	Submersible
Date Tested:	Not reported
Next Test Date:	Not reported
Missing Data for Tank:	No Missing Data
Date Closed:	Not reported
Test Method:	Not reported
Deleted:	False
Updated:	True
Lat/long:	Not reported

Tank Id:	2
Tank Location:	UNDERGROUND
Tank Status:	Closed-In Place
Install Date:	Not reported
Capacity (gals):	550
Product Stored:	UNLEADED GASOLINE
Tank Type:	Steel/carbon steel
Tank Internal:	None
Tank External:	Painted/Asphalt Coating
Pipe Location:	Underground
Pipe Type:	STEEL/IRON
Pipe Internal:	None
Pipe External:	None

GAS STOP (Continued) **U001841561**

Second Containment:	None
Leak Detection:	None
Overfill Prot:	None
Dispenser:	Suction
Date Tested:	Not reported
Next Test Date:	Not reported
Missing Data for Tank:	No Missing Data
Date Closed:	11/01/1999
Test Method:	Not reported
Deleted:	False
Updated:	True
Lat/long:	Not reported

Tank Id:	3
Tank Location:	UNDERGROUND
Tank Status:	Closed-In Place
Install Date:	Not reported
Capacity (gals):	550
Product Stored:	UNLEADED GASOLINE
Tank Type:	Steel/carbon steel
Tank Internal:	None
Tank External:	Painted/Asphalt Coating
Pipe Location:	Underground
Pipe Type:	STEEL/IRON
Pipe Internal:	None
Pipe External:	None
Second Containment:	None
Leak Detection:	None
Overfill Prot:	None
Dispenser:	Suction
Date Tested:	Not reported
Next Test Date:	Not reported
Missing Data for Tank:	No Missing Data
Date Closed:	11/01/1999
Test Method:	Not reported
Deleted:	False
Updated:	True
Lat/long:	Not reported

Tank Id:	4
Tank Location:	UNDERGROUND
Tank Status:	In Service
Install Date:	19760401
Capacity (gals):	4000
Product Stored:	UNLEADED GASOLINE
Tank Type:	Steel/carbon steel
Tank Internal:	Epoxy Liner
Tank External:	Painted/Asphalt Coating
Pipe Location:	Underground
Pipe Type:	GALVANIZED STEEL
Pipe Internal:	None
Pipe External:	Impressed Current
Second Containment:	None
Leak Detection:	In-tank System
Overfill Prot:	High Level Alarm, Catch Basin

GAS STOP (Continued) **U001841561**

Dispenser:	Submersible
Date Tested:	Not reported
Next Test Date:	12/27/1987
Missing Data for Tank:	No Missing Data
Date Closed:	Not reported
Test Method:	Not reported
Deleted:	False
Updated:	True
Lat/long:	Not reported

Tank Id:	5
Tank Location:	UNDERGROUND
Tank Status:	Closed-In Place
Install Date:	Not reported
Capacity (gals):	550
Product Stored:	UNLEADED GASOLINE
Tank Type:	Steel/carbon steel
Tank Internal:	None
Tank External:	Painted/Asphalt Coating
Pipe Location:	Underground
Pipe Type:	STEEL/IRON
Pipe Internal:	None
Pipe External:	None
Second Containment:	None
Leak Detection:	None
Overfill Prot:	None
Dispenser:	Suction
Date Tested:	Not reported
Next Test Date:	Not reported
Missing Data for Tank:	No Missing Data
Date Closed:	11/01/1999
Test Method:	Not reported
Deleted:	False
Updated:	True
Lat/long:	Not reported

Tank Id:	6
Tank Location:	UNDERGROUND
Tank Status:	Closed-In Place
Install Date:	Not reported
Capacity (gals):	550
Product Stored:	UNLEADED GASOLINE
Tank Type:	Steel/carbon steel
Tank Internal:	None
Tank External:	Painted/Asphalt Coating
Pipe Location:	Underground
Pipe Type:	STEEL/IRON
Pipe Internal:	None
Pipe External:	None
Second Containment:	None
Leak Detection:	None
Overfill Prot:	None
Dispenser:	Suction
Date Tested:	Not reported
Next Test Date:	Not reported

GAS STOP (Continued) **U001841561**

Missing Data for Tank:	No Missing Data
Date Closed:	11/01/1999
Test Method:	Not reported
Deleted:	False
Updated:	True
Lat/long:	Not reported

Tank Id:	7
Tank Location:	UNDERGROUND
Tank Status:	Closed-In Place
Install Date:	Not reported
Capacity (gals):	550
Product Stored:	UNLEADED GASOLINE
Tank Type:	Steel/carbon steel
Tank Internal:	None
Tank External:	Painted/Asphalt Coating
Pipe Location:	Underground
Pipe Type:	STEEL/IRON
Pipe Internal:	None
Pipe External:	None
Second Containment:	None
Leak Detection:	None
Overfill Prot:	None
Dispenser:	Suction
Date Tested:	Not reported
Next Test Date:	Not reported
Missing Data for Tank:	No Missing Data
Date Closed:	11/01/1999
Test Method:	Not reported
Deleted:	False
Updated:	True
Lat/long:	Not reported

Tank Id:	8
Tank Location:	UNDERGROUND
Tank Status:	Closed-In Place
Install Date:	Not reported
Capacity (gals):	550
Product Stored:	UNLEADED GASOLINE
Tank Type:	Steel/carbon steel
Tank Internal:	None
Tank External:	Painted/Asphalt Coating
Pipe Location:	Underground
Pipe Type:	STEEL/IRON
Pipe Internal:	None
Pipe External:	None
Second Containment:	None
Leak Detection:	None
Overfill Prot:	None
Dispenser:	Suction
Date Tested:	Not reported
Next Test Date:	Not reported
Missing Data for Tank:	No Missing Data
Date Closed:	11/01/1999
Test Method:	Not reported

GAS STOP (Continued) **U001841561**

Deleted:	False
Updated:	True
Lat/long:	Not reported

Tank Id:	9
Tank Location:	UNDERGROUND
Tank Status:	Closed-In Place
Install Date:	Not reported
Capacity (gals):	550
Product Stored:	UNLEADED GASOLINE
Tank Type:	Steel/carbon steel
Tank Internal:	None
Tank External:	Painted/Asphalt Coating
Pipe Location:	Underground
Pipe Type:	STEEL/IRON
Pipe Internal:	None
Pipe External:	None
Second Containment:	None
Leak Detection:	None
Overfill Prot:	None
Dispenser:	Suction
Date Tested:	Not reported
Next Test Date:	Not reported
Missing Data for Tank:	No Missing Data
Date Closed:	11/01/1999
Test Method:	Not reported
Deleted:	False
Updated:	True
Lat/long:	Not reported

BG252 **134-20 87TH AVENUE** **ERNS** **2003643625**
NNE **134-20 87TH AVENUE** **N/A**
1/4-1/2 **QUEENS, NY**
2064 ft.

Site 2 of 4 in cluster BG

Relative: Higher

Click this hyperlink while viewing on your computer to access additional ERNS detail in the EDR Site Report.

Actual: 71 ft.

BG253 **134-20 87TH AVENUE BUILDING** **FINDS** **1007820775**
NNE **134-20 87TH AVENUE** **110019833359**
1/4-1/2 **QUEENS, NY 11418**
2064 ft.

Site 3 of 4 in cluster BG

Relative: Higher

FINDS:
Other Pertinent Environmental Activity Identified at Site

Actual: 71 ft.

FIS (New York - Facility Information System) is New York's Department of Environmental Conservation (DEC) information system for tracking environmental facility information found across the State.

BG254
NNE
1/4-1/2
2064 ft.

Relative:
Higher

Actual:
71 ft.

THE KANSAS LEASING CORP.
134-20 87TH AVENUE
KEW GARDENS, NY 11418

AST
HIST AST

U003386506
N/A

Site 4 of 4 in cluster BG

AST:

AST:

Region:	STATE
Facility Id:	2-115126
UTM X:	599623.52269
UTM Y:	4506656.59117
Expiration Date:	07/07/12
Renewal Date:	03/06/02
Total Capacity:	3000
Facility Type:	Not reported
Site Type Name:	Apartment Building/Office Building
Site Type Status:	Active
Mailing Company:	KANSAS LEASING LLC
Mailing Title:	VICE PRESIDENT
Mailing Contact:	CHARLES MEHLMAN
Mailing Address:	97-77 QUEENS BLVD
Mailing Address 2:	Not reported
Mailing City:	REGO PARK
Mailing State:	NY
Mailing Zip Code:	11374
Mailing Phone No:	(718) 459-9021
Mailing Email:	Not reported
Owner Title:	VICE PRESIDENT
Owner Name:	CHARLES MEHLMAN
Owner Address:	97-77 QUEENS BLVD
Owner Address 2:	Not reported
Owner State:	NY
Owner Zip Code:	11374
Owner Phone:	(718) 459-9021
Owner Company:	KANSAS LEASING LLC
Emergency Contact:	MORRIS RIVERA
Emergency Phone:	(718) 297-5108
Operator:	MID STATE MANAGEMENT CORP
Operator Phone:	(718) 459-9021
Owner City:	REGO PARK
Owner Sub Type:	Corporate or Commercial
Program Type:	PBS
Tank Number:	001
Tank Location Name:	Aboveground on crib, rack, or cradle
Tank Status:	In Service
Tank Model:	Not reported
Pipe Model:	Not reported
Active Status:	Active
Install Date:	12/01/91
Capacity Gallons:	3000
Material Name:	#2 Fuel Oil
Percentage:	100.00
Tank Type Name:	Steel/Carbon Steel/Iron
Tank Internal Protection:	None
Tank Internal Protection 1:	None
Tank Internal Protection 2:	Not reported
Pipe Location Name:	Aboveground

THE KANSAS LEASING CORP. (Continued) **U003386506**

Pipe Type Name:	Galvanized Steel
Pipe External Protection 1:	None
Pipe External Protection 2:	Not reported
Tank Secondary Containment 1:	Vault (w/o access)
Tank Secondary Containment 2:	Not reported
Pipe Secondary Containment:	Not reported
Tank Leak Detection 1:	None
Tank Leak Detection 2:	Not reported
Pipe Leak Detection 1:	Exempt Suction Piping
Pipe Leak Detection 2:	Not reported
Type Of Overfill Prevention 1:	Product Level Gauge (A/G)
Type Of Overfill Prevention 2:	Not reported
Dispenser Method:	Suction
Spill Prevention:	Not reported
Tightness Test Method:	Testing Not Required
Date Tested:	/ /
Next Test Date:	/ /
Date Tank Closed:	/ /

HIST AST:

PBS Number:	2-115126
SWIS Code:	6301
Operator:	MID STATE MANAGEMENT CORP
Facility Phone:	(718) 459-9021
Facility Addr2:	Not reported
Facility Type:	APARTMENT BUILDING
Emergency:	MORRIS RIVERA
Emergency Tel:	(718) 297-5108
Old PBSNO:	Not reported
Date Inspected:	Not reported
Inspector:	Not reported
Result of Inspection:	Not reported
Owner Name:	KANSAS LEASING CORP
Owner Address:	97-77 QUEENS BLVD
Owner City,St,Zip:	REGO PARK, NY 11374
Federal ID:	Not reported
Owner Tel:	(718) 459-9021
Owner Type:	Corporate/Commercial
Owner Subtype:	Not reported
Mailing Contact:	CHARLES MEHLMAN
Mailing Name:	KANSAS LEASING CORP
Mailing Address:	97-77 QUEENS BLVD
Mailing Address 2:	Not reported
Mailing City,St,Zip:	REGO PARK, NY 11374
Mailing Telephone:	(718) 459-9021
Owner Mark:	First Owner
Facility Status:	1 - Active PBS facility, i.e. total capacity of the PBS tanks is greater than 1,100 gallons, regardless if Subpart 360-14 tanks exist or not at the facility.
Certification Flag:	False
Certification Date:	08/13/1997
Expiration:	07/07/2002
Renew Flag:	False
Renew Date:	Not reported
Total Capacity:	3000
FAMT:	True
Facility Screen:	No Missing Data

THE KANSAS LEASING CORP. (Continued) **U003386506**

Owner Screen: No Missing Data
Tank Screen: Minor Data Missing
Dead Letter: False
CBS Number: Not reported
Town or City: NEW YORK CITY
County Code: 63
Town or City Code: 01
Region: 2

Tank ID: 001
Tank Location: ABOVEGROUND
Tank Status: In Service
Install Date: 19911201
Capacity (Gal): 3000
Product Stored: NOS 1,2, OR 4 FUEL OIL
Tank Type: Steel/carbon steel
Tank Internal: Not reported
Tank External: Not reported
Pipe Location: Not reported
Pipe Type: GALVANIZED STEEL
Pipe Internal: Not reported
Pipe External: Not reported
Tank Containment: Diking
Leak Detection: 0
Overfill Protection: 4
Dispenser Method: Suction
Date Tested: Not reported
Next Test Date: Not reported
Missing Data for Tank: Minor Data Missing
Date Closed: Not reported
Test Method: Not reported
Deleted: False
Updated: True
SPDES Number: Not reported
Lat/Long: Not reported

---

255 **MANHOLE 21469** **NY Spills** **S106017109**
SE **131 ST ST / 95TH AV** **N/A**
1/4-1/2 **QUEENS, NY**
2075 ft.

Relative:
Lower

Actual:
46 ft.

NY Spills:
Site ID: 293258
Facility Addr2: Not reported
Facility ID: 0305121
Spill Number: 0305121
Facility Type: ER
SWIS: 4101
Region of Spill: 2
Investigator: JHOCONNE
Referred To: Not reported
Spill Date: 08/13/03
Reported to Dept: 08/14/03
CID: 365
Spill Cause: Unknown
Water Affected: Not reported
Spill Source: Unknown
Spill Notifier: Affected Persons

MANHOLE 21469 (Continued) **S106017109**

Cleanup Ceased:	/ /
Cleanup Meets Std:	False
Last Inspection:	/ /
Recommended Penalty:	Penalty Not Recommended
UST Trust:	False
Spill Class:	Known release with minimal potential for fire or hazard. DEC Response. Willing Responsible Party. Corrective action taken.
Spill Closed Dt:	09/19/03
Remediation Phase:	0
Date Entered In Computer:	08/14/03
Spill Record Last Update:	09/22/03
Spiller Name:	Not reported
Spiller Company:	UNKNOWN
Spiller Address:	Not reported
Spiller City,St,Zip:	NY
Spiller Company:	999
Spiller Phone:	Not reported
Contact Name:	Not reported
Contact Phone:	Not reported
DEC Region:	2
Program Number:	0305121
DER Facility ID:	237365
Site ID:	293258
Operable Unit ID:	873406
Operable Unit:	01
Material ID:	502388
Material Code:	0066A
Material Name:	UNKNOWN PETROLEUM
Case No.:	Not reported
Material FA:	Petroleum
Quantity:	1.00
Units:	Gallons
Recovered:	0.00
Resource Affected:	Soil
Oxygenate:	False

DEC Memo: Start CallerRemark - 0305121 2 quarts on 120 gal water contained in structure - taken off 24 hr dimenous program - they have to replace joint & go underground to do so - ref #149793 END CallerRemark - 0305121

Remarks: Start DECRemark - 0305121 Prior to Sept, 2004 data translation this spill Lead DEC Field was "O'CONNELL" e2mis no. 149-793: 13-AUG-2003 1820HRS FOUND 3 QUARTS UNKNOWN OIL ON 120 GALLONS WATER. NO SEWERS OR WATERWAYS APPEAR TO BE AFFECTED. TOOK SAMPLE. UPDATE 14-AUG-2003 07:40 HRS.. LSN# 03-06698, MATRIX: OIL, GRAB TOTAL PCB: < 1.0 PPM. UPDATE********** 8-14-03 11:00HRS J. FOCHIANO (ENV OPS) REPORTS DOUBLE WASHED STRUCTURE WITH BIOGEN 760. LEAKING DEAD (ISOLATED 9B09) FEEDER FOUND AND FOD WRAPPED UP AND DIAPERED TEMP. TAG WAS LEFT IN PLACE PENDING U.G TO REPLACE JOINT. UPDATE********** 8-14-03 19:25HRS MR. RUFFINI (U.G SUPERVISOR) REPORTS, REMOVED JOINT AND REMOVED STOP TAG. JOB 100 COMPLETED. S.PACE 49874. END DECRemark - 0305121

256
North
1/4-1/2
2080 ft.

X
84-89 129TH STREET
QUEENS, NY

LTANKS

S106972510
N/A

Relative:
Higher

Actual:
73 ft.

LTANKS:

Site ID:	251501
Spill Date:	09/29/04
Facility Addr2:	Not reported
Facility ID:	0407189
Program Number:	0407189
SWIS:	4101
Region of Spill:	2
Investigator:	TJDEMEO
Referred To:	Not reported
Reported to Dept:	09/29/04
CID:	444
Spill Cause:	Tank Failure
Water Affected:	AND SEWER
Spill Source:	Private Dwelling
Spill Notifier:	Fire Department
Cleanup Ceased:	/ /
Cleanup Meets Standard:	False
Last Inspection:	/ /
Recommended Penalty:	Penalty Not Recommended
UST Involvement:	False
Spill Class:	d4
Spill Closed Dt:	10/18/04
Remediation Phase:	0
Date Entered In Computer:	09/29/04
Spill Record Last Update:	10/18/04
Spille Namer:	NYC HAZMAT
Spiller Company:	Not reported
Spiller Phone:	(917) 769-0483
Spiller Extention:	Not reported
Spiller Address:	84-89 129TH STREET
Spiller City,St,Zip:	QUEENS, NY
Spiller County:	001
Spiller Contact:	NYC HAZMAT
Spiller Phone:	(917) 769-0483
Spiller Extention:	Not reported
DEC Region:	2
Program Number:	0407189
DER Facility ID:	206136
Site ID:	251501
Operable Unit ID:	890458
Operable Unit:	01
Material ID:	485031
Material Code:	0001
Material Name:	#2 Fuel Oil
Case No.:	Not reported
Material FA:	Petroleum
Quantity:	0.00
Units:	Not reported
Recovered:	0.00
Resource Affected:	Soil
Oxygenate:	False
Site ID:	Not reported
Spill Tank Test:	Not reported

X (Continued) **S106972510**

Tank Number: Not reported
Tank Size: Not reported
Test Method: Not reported
Leak Rate: Not reported
Gross Fail: Not reported
Modified By: Not reported
Last Modified: Not reported
Test Method: Not reported
DEC Memo: Start DECRemark - 0407189 send TTF ltr. 10/18/04 TJD Contractors renovating single family residence cut into 275 gallon AST with a sawzall releasing approximately 100 gallons. RP attempted to recover leaking product using buckets, then dumped contents of buckets into roll-off container in street and along property boundary in back yard along garage. FDNY responded and emptied remaining product from tank and buckets into overpack drum. Owner retained AB oil for cleanup. Entire contents of roll-off to be disposed of under manifest. AB to clean street, basement impacts and excavate contaminated soils along fenceline. AB Oil submitted disposal manifests and summary of work performed. No further action required. Spill closed. END DECRemark - 0407189
Remarks: Start CallerRemark - 0407189 SOME WENT INTO SEWER AND SOME IN BACK YARD: BROKEN TANK HAZMAT ON SCENE: DEP HAS BEEN CALLED END CallerRemark - 0407189

---

257 **BETHLEHEM CHURCH** **RCRA-SQG** **1000552577**
WSW **89-45 LEFFERTS BLVD** **FINDS** **NYD986949766**
1/4-1/2 **RICHMOND HILL, NY 11419** **UST**
2086 ft. **NY MANIFEST**
HIST UST

Relative:
Lower

Actual:
58 ft.

RCRAInfo:
Owner: BETHLEHEM CHURCH
(718) 849-5110
EPA ID: NYD986949766

Contact: Not reported

Classification: Small Quantity Generator
TSDF Activities: Not reported

Violation Status: No violations found

FINDS:
Other Pertinent Environmental Activity Identified at Site

RCRAInfo is a national information system that supports the Resource Conservation and Recovery Act (RCRA) program through the tracking of events and activities related to facilities that generate, transport, and treat, store, or dispose of hazardous waste. RCRAInfo allows RCRA program staff to track the notification, permit, compliance, and corrective action activities required under RCRA.

UST:

UST:
Facility Id: 2-401617
Region: STATE
Expiration Date: 10/06/92
Renewal Date: / /
Total Capacity: 0

BETHLEHEM CHURCH (Continued) **1000552577**

Facility Type:	Not reported
Mailing Company:	BETHLEHEM CHURCH
Mailing Title:	Not reported
Mailing Contact:	Not reported
Mailing Address:	89-45 LEFFERTS BLVD
Mailing Address 2:	Not reported
Mailing City:	RICHMOND HILL, QUEENS
Mailing State:	NY
Mailing Zip Code:	11418
Mailing Phone No:	(718) 849-5110
Mailing Email:	Not reported
Owner Title:	Not reported
Owner Name:	Not reported
Owner Address:	89-45 LEFFERTS BLVD
Owner Address 2:	Not reported
Owner State:	NY
Owner Zip Code:	11418
Owner Phone:	(718) 849-5110
Owner Company:	BETHLEHEM CHURCH
Emergency Contact:	REO WILLIAM F BEHR
Emergency Phone:	(718) 849-5110
Operator:	GANTON LTAPLES
Operator Phone:	(718) 849-5110
Owner City:	RICHMOND HILL, QUEENS
Owner Sub Type:	Not reported
UTM X:	598902.16204
UTM Y:	4505778.26707
Site Type Name:	Unknown
Site Type Status:	Unregulated
Comments:	Not reported
Program Type:	PBS
Tank Number:	001
Tank Location Name:	Underground
Tank Status:	Closed - Removed
Tank Model:	Not reported
Pipe Model:	Not reported
Active Status:	Inactive
Install Date:	08/01/66
Capacity Gallons:	3000
Material Name:	#2 Fuel Oil
Percentage:	100.00
Tank Type Name:	Steel/Carbon Steel/Iron
Tank Internal Protection:	Epoxy Liner
Tank Internal Protection 1:	None
Tank Internal Protection 2:	Not reported
Pipe Location Name:	No Piping
Pipe Type Name:	No Piping
Pipe External Protection 1:	None
Pipe External Protection 2:	Not reported
Tank Secondary Containment 1:	None
Tank Secondary Containment 2:	Not reported
Pipe Secondary Containment:	Not reported
Tank Leak Detection 1:	Groundwater Well
Tank Leak Detection 2:	Not reported
Pipe Leak Detection 1:	Not reported

BETHLEHEM CHURCH (Continued) **1000552577**

Pipe Leak Detection 2:	Not reported
Type Of Overfill Prevention 1:	Product Level Gauge (A/G)
Type Of Overfill Prevention 2:	Not reported
Dispenser Method:	Not reported
Spill Prevention:	Not reported
Tightness Test Method:	Testing Not Required
Date Tested:	/ /
Next Test Date:	/ /
Date Tank Closed:	04/01/91

NY MANIFEST:

Document ID:	NYB2097324
Manifest Status:	Completed copy
Trans1 State ID:	MK8837
Trans2 State ID:	Not reported
Generator Ship Date:	910516
Trans1 Recv Date:	910516
Trans2 Recv Date:	Not reported
TSD Site Recv Date:	910516
Part A Recv Date:	910603
Part B Recv Date:	910603
Generator EPA ID:	NYD986949766
Trans1 EPA ID:	NYD006801245
Trans2 EPA ID:	Not reported
TSDF ID:	NYD000691949
Waste Code:	D001 - NON-LISTED IGNITABLE WASTES
Quantity:	00110
Units:	G - Gallons (liquids only)* (8.3 pounds)
Number of Containers:	002
Container Type:	DM - Metal drums, barrels
Handling Method:	B Incineration, heat recovery, burning.
Specific Gravity:	100
Year:	91
Manifest Tracking Num:	Not reported
Import Ind:	Not reported
Export Ind:	Not reported
Discr Quantity Ind:	Not reported
Discr Type Ind:	Not reported
Discr Residue Ind:	Not reported
Discr Partial Reject Ind:	Not reported
Discr Full Reject Ind:	Not reported
Manifest Ref Num:	Not reported
Alt Fac RCRA Id:	Not reported
Alt Fac Sign Date:	Not reported
Mgmt Method Type Code:	Not reported
EPA ID:	NYD986949766
Facility Name:	BETHLEHEM CHURCH
Facility Address:	89-45 LEFFERTS BOULEVARD
Facility City:	RICHMOND HILL
Facility Address 2:	Not reported
Country:	USA
County:	QU
Mailing Name:	BETHLEHEM CHURCH
Mailing Contact:	GASTON STAPLES
Mailing Address:	89-45 LEFFERTS BOULEVARD
Mailing Address 2:	Not reported
Mailing City:	RICHMOND HILL

BETHLEHEM CHURCH (Continued) **1000552577**

Mailing State: NY
Mailing Zip: Not reported
Mailing Zip4: Not reported
Mailing Country: USA
Mailing Phone: 718-849-5110

HIST UST:
PBS Number: 2-401617
SPDES Number: Not reported
Emergency Contact: REO WILLIAM F BEHR
Emergency Telephone: (718) 849-5110
Operator: GANTON LTAPLES
Operator Telephone: (718) 849-5110
Owner Name: BETHLEHEM CHURCH
Owner Address: 89-45 LEFFERTS BLVD
Owner City,St,Zip: RICHMOND HILL QUEEN, NY 11418
Owner Telephone: (718) 849-5110
Owner Type: Not reported
Owner Subtype: Not reported
Mailing Name: BETHLEHEM CHURCH
Mailing Address: 89-45 LEFFERTS BLVD
Mailing Address 2: Not reported
Mailing City,St,Zip: RICHMOND HILL QUEEN, NY 11418
Mailing Contact: Not reported
Mailing Telephone: (718) 849-5110
Owner Mark: First Owner
Facility Status: 2 - Unregulated by PBS (the total capacity is less than 1,101 gallons) and Subpart 360-14.
Facility Addr2: 89045 LEFFERTS BLVD
SWIS ID: 6301
Old PBS Number: Not reported
Facility Type: Not reported
Inspected Date: Not reported
Inspector: Not reported
Inspection Result: Not reported
Federal ID: Not reported
Certification Flag: False
Certification Date: 10/06/1987
Expiration Date: 10/06/1992
Renew Flag: False
Renewal Date: Not reported
Total Capacity: 0
FAMT: True
Facility Screen: Minor Data Missing
Owner Screen: Minor Data Missing
Tank Screen: 0
Dead Letter: False
CBS Number: Not reported
Town or City: NEW YORK CITY
County Code: 63
Town or City: 01
Region: 2

Tank Id: 001
Tank Location: UNDERGROUND
Tank Status: Closed-Removed
Install Date: 19660801

BETHLEHEM CHURCH (Continued) **1000552577**

Capacity (gals):	3000
Product Stored:	NOS 1,2, OR 4 FUEL OIL
Tank Type:	Steel/carbon steel
Tank Internal:	Epoxy Liner
Tank External:	Not reported
Pipe Location:	Not reported
Pipe Type:	Not reported
Pipe Internal:	Not reported
Pipe External:	Not reported
Second Containment:	None
Leak Detection:	Groundwater Well
Overfill Prot:	Product Level Gauge
Dispenser:	Gravity
Date Tested:	Not reported
Next Test Date:	Not reported
Missing Data for Tank:	Minor Data Missing
Date Closed:	04/01/1991
Test Method:	Not reported
Deleted:	False
Updated:	True
Lat/long:	Not reported

BI258 **121-08 HILLSIDE AVE** **NY Spills** **S102238893**
WNW **121-08 HILLSIDE AVE** **NY Hist Spills** **N/A**
1/4-1/2 **QUEENS, NY**
2127 ft.

Site 1 of 3 in cluster BI

Relative: Higher

Actual: 68 ft.

NY Spills:

Site ID:	259865
Facility Addr2:	Not reported
Facility ID:	9513635
Spill Number:	9513635
Facility Type:	ER
SWIS:	4101
Region of Spill:	2
Investigator:	TOMASELLO
Referred To:	Not reported
Spill Date:	01/27/96
Reported to Dept:	01/27/96
CID:	312
Spill Cause:	Equipment Failure
Water Affected:	Not reported
Spill Source:	Private Dwelling
Spill Notifier:	Other
Cleanup Ceased:	/ /
Cleanup Meets Std:	False
Last Inspection:	/ /
Recommended Penalty:	Penalty Not Recommended
UST Trust:	False
Spill Class:	Known release that creates potential for fire or hazard. DEC Response. Willing Responsible Party. Corrective action taken.
Spill Closed Dt:	02/11/03
Remediation Phase:	0
Date Entered In Computer:	01/27/96
Spill Record Last Update:	02/11/03
Spiller Name:	Not reported
Spiller Company:	NICK BEROKOV

121-08 HILLSIDE AVE (Continued) **S102238893**

Spiller Address:	Not reported
Spiller City,St,Zip:	ZZ
Spiller Company:	001
Spiller Phone:	Not reported
Contact Name:	NICK BEROKOV
Contact Phone:	(718) 849-7271
DEC Region:	2
Program Number:	9513635
DER Facility ID:	212520
Site ID:	259865
Operable Unit ID:	1024500
Operable Unit:	01
Material ID:	357350
Material Code:	0001
Material Name:	#2 Fuel Oil
Case No.:	Not reported
Material FA:	Petroleum
Quantity:	0.00
Units:	Gallons
Recovered:	0.00
Resource Affected:	Soil
Oxygenate:	False
DEC Memo:	Start CallerRemark - 9513635 SUCTION LINE BROKE IN BASEMENT - 275 GALLON TANK - OIL DRAINED INTO BASEMENT END CallerRemark - 9513635
Remarks:	Not reported

NY Hist Spills:

Region of Spill:	2
Spill Number:	9513635
Investigator:	TOMASELLO
Caller Name:	Not reported
Caller Agency:	Not reported
Caller Phone:	Not reported
Notifier Name:	Not reported
Notifier Agency:	Not reported
Notifier Phone:	Not reported
Spill Date/Time:	01/27/1996 12:00
Reported to Dept Date/Time:	01/27/96 13:00
SWIS:	63
Spiller Name:	NICK BEROKOV
Spiller Contact:	Not reported
Spiller Phone:	Not reported
Spiller Contact:	NICK BEROKOV
Spiller Phone:	(718) 849-7271
Spiller Address:	Not reported
Spiller City,St,Zip:	Not reported
Spill Cause:	Equipment Failure
Reported to Dept:	On Land
Water Affected:	Not reported
Spill Source:	09
Spill Notifier:	Other
PBS Number:	Not reported
Cleanup Ceased:	/ /
Cleanup Meets Std:	False
Last Inspection:	/ /
Recommended Penalty:	Penalty Not Recommended
Spiller Cleanup Dt:	/ /

121-08 HILLSIDE AVE (Continued) **S102238893**

Enforcement Date: / /
Invstgn Complete: / /
UST Involvement: False
Spill Class: Known release that creates potential for fire or hazard. DEC Response. Willing Responsible Party. Corrective action taken.
Spill Closed Dt: / /
Corrective Action Plan Submitted: / /
Date Region Sent Summary to Central Office: / /
Date Spill Entered In Computer Data File: 01/27/96
Date Spill Entered In Computer Data File: Not reported
Update Date: 05/01/96
Is Updated: False
PBS Number: Not reported
Tank Number: Not reported
Tank Size: Not reported
Test Method: Not reported
Leak Rate Failed Tank: Not reported
Gross Leak Rate: Not reported
Material Class Type: Petroleum
Quantity Spilled: 0
Unkonwn Quantity Spilled: True
Units: Gallons
Quantity Recovered: 0
Unkonwn Quantity Recovered: False
Material: #2 FUEL OIL
Class Type: #2 FUEL OIL
Times Material Entry In File: 24464
CAS Number: Not reported
Last Date: 19941207
DEC Remarks: Not reported
Remark: SUCTION LINE BROKE IN BASEMENT - 275 GALLON TANK - OIL DRAINED INTO BASEMENT

BI259 **121-08 HILLSIDE AVE** **NY Spills** **S102102939**
WNW **121-08 HILLSIDE AVE** **NY Hist Spills** **N/A**
1/4-1/2 **RICHMOND HILL, NY**
2127 ft.

Site 2 of 3 in cluster BI

Relative:
Higher

Actual:
68 ft.

NY Spills:
Site ID: 259864
Facility Addr2: Not reported
Facility ID: 9314222
Spill Number: 9314222
Facility Type: ER
SWIS: 4101
Region of Spill: 2
Investigator: ADZHITOM
Referred To: Not reported
Spill Date: 03/05/94
Reported to Dept: 03/05/94
CID: Not reported
Spill Cause: Human Error
Water Affected: Not reported
Spill Source: Tank Truck
Spill Notifier: Responsible Party
Cleanup Ceased: 03/10/94
Cleanup Meets Std: True
Last Inspection: / /

121-08 HILLSIDE AVE (Continued) **S102102939**

Recommended Penalty:	Penalty Not Recommended
UST Trust:	False
Spill Class:	Known release with minimal potential for fire or hazard. DEC Response. Willing Responsible Party. Corrective action taken.
Spill Closed Dt:	03/10/94
Remediation Phase:	0
Date Entered In Computer:	03/21/94
Spill Record Last Update:	09/30/04
Spiller Name:	Not reported
Spiller Company:	GOTHAM PETROLEUM
Spiller Address:	245 RUSSEL ST
Spiller City,St,Zip:	ZZ
Spiller Company:	001
Spiller Phone:	Not reported
Contact Name:	Not reported
Contact Phone:	Not reported
DEC Region:	2
Program Number:	9314222
DER Facility ID:	276325
Site ID:	259864
Operable Unit ID:	996148
Operable Unit:	01
Material ID:	389556
Material Code:	0001
Material Name:	#2 Fuel Oil
Case No.:	Not reported
Material FA:	Petroleum
Quantity:	3.00
Units:	Gallons
Recovered:	0.00
Resource Affected:	Soil
Oxygenate:	False
DEC Memo:	Start CallerRemark - 9314222 THE DRIVER DID NOT REACT FAST TO THE VENT ALARM. THEY CLEANED IT UP AND THEY WILL NOTIFY DEP. END CallerRemark - 9314222
Remarks:	Start DECRemark - 9314222 Prior to Sept, 2004 data translation this spill Lead DEC Field was "AZ" END DECRemark - 9314222

NY Hist Spills:

Region of Spill:	2
Spill Number:	9314222
Investigator:	AZ
Caller Name:	Not reported
Caller Agency:	Not reported
Caller Phone:	Not reported
Notifier Name:	Not reported
Notifier Agency:	Not reported
Notifier Phone:	Not reported
Spill Date/Time:	03/05/1994 10:30
Reported to Dept Date/Time:	03/05/94 11:11
SWIS:	63
Spiller Name:	GOTHAM PETROLEUM
Spiller Contact:	Not reported
Spiller Phone:	Not reported
Spiller Address:	245 RUSSEL ST
Spiller City,St,Zip:	Not reported
Spill Cause:	Human Error
Reported to Dept:	On Land

121-08 HILLSIDE AVE (Continued) **S102102939**

Water Affected:	Not reported
Spill Source:	08
Spill Notifier:	Responsible Party
PBS Number:	Not reported
Cleanup Ceased:	03/10/94
Cleanup Meets Std:	True
Last Inspection:	/ /
Recommended Penalty:	Penalty Not Recommended
Spiller Cleanup Dt:	/ /
Enforcement Date:	/ /
Invstgn Complete:	/ /
UST Involvement:	False
Spill Class:	Known release with minimal potential for fire or hazard. DEC Response. Willing Responsible Party. Corrective action taken.
Spill Closed Dt:	03/10/94
Corrective Action Plan Submitted:	/ /
Date Region Sent Summary to Central Office:	/ /
Date Spill Entered In Computer Data File:	03/21/94
Date Spill Entered In Computer Data File:	Not reported
Update Date:	/ /
Is Updated:	False
PBS Number:	Not reported
Tank Number:	Not reported
Tank Size:	Not reported
Test Method:	Not reported
Leak Rate Failed Tank:	Not reported
Gross Leak Rate:	Not reported
Material Class Type:	Petroleum
Quantity Spilled:	3
Unkonwn Quantity Spilled:	False
Units:	Gallons
Quantity Recovered:	0
Unkonwn Quantity Recovered:	False
Material:	#2 FUEL OIL
Class Type:	#2 FUEL OIL
Times Material Entry In File:	24464
CAS Number:	Not reported
Last Date:	19941207
DEC Remarks:	Not reported
Remark:	THE DRIVER DID NOT REACT FAST TO THE VENT ALARM. THEY CLEANED IT UP AND THEY WILL NOTIFY DEP.

BJ260 **DOSHA REALTY CORP** **UST** **U000404228**
SW **119-02 91ST AVENUE** **HIST UST** **N/A**
1/4-1/2 **RICHMOND HILL, NY 11418**
2147 ft.

Site 1 of 2 in cluster BJ

Relative: Lower

UST:

Actual: 57 ft.

UST:

Facility Id:	2-328839
Region:	STATE
Expiration Date:	12/14/07
Renewal Date:	08/05/02
Total Capacity:	5000
Facility Type:	Not reported
Mailing Company:	DOSHA REALTY CORP.

DOSHA REALTY CORP (Continued) **U000404228**

Mailing Title:	Not reported
Mailing Contact:	MANOOCHEHR SHAHABI
Mailing Address:	P.O. BOX 772
Mailing Address 2:	Not reported
Mailing City:	PORT WASHINGTON
Mailing State:	NY
Mailing Zip Code:	11050
Mailing Phone No:	(516) 883-2399
Mailing Email:	Not reported
Owner Title:	Not reported
Owner Name:	Not reported
Owner Address:	P.O. BOX 772
Owner Address 2:	Not reported
Owner State:	NY
Owner Zip Code:	11050
Owner Phone:	(516) 883-2399
Owner Company:	DOSHA REALTY CORP
Emergency Contact:	M. SHAMABI
Emergency Phone:	(516) 883-2399
Operator:	MURAT MARTNOVIC
Operator Phone:	(718) 805-6171
Owner City:	PORT WASHINGTON
Owner Sub Type:	Corporate or Commercial
UTM X:	598953.23157
UTM Y:	4505649.26832
Site Type Name:	Other
Site Type Status:	Active
Comments:	Not reported
Program Type:	PBS
Tank Number:	001
Tank Location Name:	Underground
Tank Status:	In Service
Tank Model:	Not reported
Pipe Model:	Not reported
Active Status:	Active
Install Date:	/ /
Capacity Gallons:	5000
Material Name:	#2 Fuel Oil
Percentage:	100.00
Tank Type Name:	Steel/Carbon Steel/Iron
Tank Internal Protection:	None
Tank Internal Protection 1:	None
Tank Internal Protection 2:	Not reported
Pipe Location Name:	No Piping
Pipe Type Name:	Steel/Carbon Steel/Iron
Pipe External Protection 1:	None
Pipe External Protection 2:	Not reported
Tank Secondary Containment 1:	None
Tank Secondary Containment 2:	Not reported
Pipe Secondary Containment:	Not reported
Tank Leak Detection 1:	None
Tank Leak Detection 2:	Not reported
Pipe Leak Detection 1:	Exempt Suction Piping
Pipe Leak Detection 2:	Not reported
Type Of Overfill Prevention 1:	None

DOSHA REALTY CORP (Continued) **U000404228**

Type Of Overfill Prevention 2:	Not reported
Dispenser Method:	Suction
Spill Prevention:	Not reported
Tightness Test Method:	Horner EZY3/EZY3 Locator Plus
Date Tested:	03/14/00
Next Test Date:	03/14/05
Date Tank Closed:	/ /

HIST UST:

PBS Number:	2-328839
SPDES Number:	Not reported
Emergency Contact:	M. SHAMABI
Emergency Telephone:	(516) 883-2399
Operator:	MURAT MARTNOVIC
Operator Telephone:	(718) 805-6171
Owner Name:	DOSMA REALTY CORP
Owner Address:	P.O. BOX 772
Owner City,St,Zip:	PORT WASHINGTON, NY 11050
Owner Telephone:	(516) 883-2399
Owner Type:	Corporate/Commercial
Owner Subtype:	Not reported
Mailing Name:	DOSHA REALTY CORP.
Mailing Address:	P.O. BOX 772
Mailing Address 2:	Not reported
Mailing City,St,Zip:	PORT WASHINGTON, NY 11050
Mailing Contact:	MANOOCHEHR SHAHABI
Mailing Telephone:	(516) 883-2399
Owner Mark:	First Owner
Facility Status:	1 - Active PBS facility, i.e. total capacity of the PBS tanks is greater than 1,100 gallons, regardless if Subpart 360-14 tanks exist or not at the facility.
Facility Addr2:	119002 AVE
SWIS ID:	6301
Old PBS Number:	Not reported
Facility Type:	OTHER
Inspected Date:	Not reported
Inspector:	Not reported
Inspection Result:	Not reported
Federal ID:	Not reported
Certification Flag:	False
Certification Date:	06/12/2000
Expiration Date:	12/14/2002
Renew Flag:	False
Renewal Date:	Not reported
Total Capacity:	5000
FAMT:	True
Facility Screen:	No Missing Data
Owner Screen:	No Missing Data
Tank Screen:	Minor Data Missing
Dead Letter:	False
CBS Number:	Not reported
Town or City:	NEW YORK CITY
County Code:	63
Town or City:	01
Region:	2

Tank Id:	001

DOSHA REALTY CORP (Continued) **U000404228**

Tank Location:	UNDERGROUND
Tank Status:	In Service
Install Date:	Not reported
Capacity (gals):	5000
Product Stored:	NOS 1,2, OR 4 FUEL OIL
Tank Type:	Steel/carbon steel
Tank Internal:	Not reported
Tank External:	Not reported
Pipe Location:	Not reported
Pipe Type:	STEEL/IRON
Pipe Internal:	Not reported
Pipe External:	Not reported
Second Containment:	None
Leak Detection:	None
Overfill Prot:	Not reported
Dispenser:	Suction
Date Tested:	03/14/2000
Next Test Date:	03/14/2005
Missing Data for Tank:	Minor Data Missing
Date Closed:	Not reported
Test Method:	21
Deleted:	False
Updated:	True
Lat/long:	Not reported

BJ261 **MANHOLE #15965** **NY Spills** **S103574856**
SW **LEFFERTS BLVD / 91ST AV** **NY Hist Spills** **N/A**
1/4-1/2 **JAMAICA, NY**
2155 ft.

Site 2 of 2 in cluster BJ

Relative:
Lower

Actual:
57 ft.

NY Spills:

Site ID:	231210
Facility Addr2:	Not reported
Facility ID:	9810884
Spill Number:	9810884
Facility Type:	ER
SWIS:	4101
Region of Spill:	2
Investigator:	CAENGELH
Referred To:	Not reported
Spill Date:	11/30/98
Reported to Dept:	11/30/98
CID:	312
Spill Cause:	Equipment Failure
Water Affected:	Not reported
Spill Source:	Commercial/Industrial
Spill Notifier:	Responsible Party
Cleanup Ceased:	/ /
Cleanup Meets Std:	False
Last Inspection:	/ /
Recommended Penalty:	Penalty Not Recommended
UST Trust:	False
Spill Class:	Known release with minimal potential for fire or hazard. DEC Response. Willing Responsible Party. Corrective action taken.
Spill Closed Dt:	10/23/02
Remediation Phase:	0
Date Entered In Computer:	11/30/98

MANHOLE #15965 (Continued) **S103574856**

Spill Record Last Update: 10/23/02
Spiller Name: Not reported
Spiller Company: Not reported
Spiller Address: Not reported
Spiller City,St,Zip: Not reported
Spiller Company: Not reported
Spiller Phone: Not reported
Contact Name: Not reported
Contact Phone: Not reported
DEC Region: 2
Program Number: 9810884
DER Facility ID: 190539
Site ID: 231210
Operable Unit ID: 1071816
Operable Unit: 01
Material ID: 314743
Material Code: 0541A
Material Name: DIELECTRIC FLUID
Case No.: Not reported
Material FA: Petroleum
Quantity: 1.00
Units: Gallons
Recovered: 0.00
Resource Affected: Soil
Oxygenate: False
DEC Memo: Start CallerRemark - 9810884 1/2qt spilled in manhole - CASE #121573 - SAMPLE TAKEN - CLEAN UP PENDING LAB RESULTS END CallerRemark - 9810884
Remarks: Start DECRemark - 9810884 Prior to Sept, 2004 data translation this spill Lead DEC Field was "ENGELHARDT" E2MIS NOTES 121573 11/30/98 12:00 hrs R. Listl #09450, Splicer with Underground, reports at 11:40 hrs found 1/2 qt. dielectric fluid leakedfrom 3-conductor cable onto floor of MH-15965, w/s Lefferts Blvd. 63' n/o 91 Ave. Spill is contained. No sewers or waterways affected. Env. stop tag #03121 installed. One liquid sample of pure oil taken on a 4-6 hour priority turnaround. Mr. Listlcapped and sealed cable, Cleanup pending PCB test results. 11/30/98 -- NOTIFIED LISA PRIMEGGIA OF CIG AT 12:31 HRS. UPDATE: 11/30/98-16:15-LAB RESULTS-3PPM-LAB SEQ#98-13192 A.VALLONE OF ENVIRONMENTAL OPERATIONS REPORTS CLEAUP COMPLETE WITH SLIX AT 0940HRS. TAG#03121 REMOVED. UPDATE - 12/2/98 - INCIDENT IS CLOSED - H BERTORELLI # 54348. END DECRemark - 9810884

NY Hist Spills:
Region of Spill: 2
Spill Number: 9810884
Investigator: ENGELHARDT
Caller Name: Not reported
Caller Agency: Not reported
Caller Phone: Not reported
Notifier Name: Not reported
Notifier Agency: Not reported
Notifier Phone: Not reported
Spill Date/Time: 11/30/1998 11:40
Reported to Dept Date/Time: 11/30/98 12:41
SWIS: 63
Spiller Name: CON EDISON
Spiller Contact: Not reported
Spiller Phone: Not reported
Spiller Address: Not reported

MANHOLE #15965 (Continued) **S103574856**

Spiller City,St,Zip: Not reported
Spill Cause: Equipment Failure
Reported to Dept: On Land
Water Affected: Not reported
Spill Source: 01
Spill Notifier: Responsible Party
PBS Number: Not reported
Cleanup Ceased: / /
Cleanup Meets Std: False
Last Inspection: / /
Recommended Penalty: Penalty Not Recommended
Spiller Cleanup Dt: / /
Enforcement Date: / /
Invstgn Complete: / /
UST Involvement: False
Spill Class: Known release with minimal potential for fire or hazard. DEC Response. Willing Responsible Party. Corrective action taken.
Spill Closed Dt: / /
Corrective Action Plan Submitted: / /
Date Region Sent Summary to Central Office: / /
Date Spill Entered In Computer Data File: 11/30/98
Date Spill Entered In Computer Data File: Not reported
Update Date: 12/01/98
Is Updated: False
PBS Number: Not reported
Tank Number: Not reported
Tank Size: Not reported
Test Method: Not reported
Leak Rate Failed Tank: Not reported
Gross Leak Rate: Not reported
Material Class Type: Petroleum
Quantity Spilled: 1
Unkonwn Quantity Spilled: False
Units: Gallons
Quantity Recovered: 0
Unkonwn Quantity Recovered: False
Material: DIELECTRIC FLUID
Class Type: DIELECTRIC FLUID
Times Material Entry In File: 41
CAS Number: Not reported
Last Date: Not reported
DEC Remarks: Not reported
Remark: 1/2qt spilled in manhole - CASE 121573 - SAMPLE TAKEN - CLEAN UP PENDING LAB RESULTS

BK262 **NY PLUMBING & HEATING** **FINDS** **1007821480**
West **87-71 LEFFERTS BLVD** **110019840403**
1/4-1/2 **QUEENS, NY 11418**
2187 ft.

Site 1 of 3 in cluster BK

Relative: Higher

Actual: 60 ft.

FINDS:
Other Pertinent Environmental Activity Identified at Site

FIS (New York - Facility Information System) is New York's Department of Environmental Conservation (DEC) information system for tracking environmental facility information found across the State.

BK263
West
1/4-1/2
2187 ft.

Relative:
Higher

Actual:
60 ft.

NEW YORK PLUMBING & HEATING CORP.
87-71 LEFFERTS BLVD.
RICHMOND HILL, NY 11418

Site 2 of 3 in cluster BK

HIST AST

S107783398
N/A

HIST AST:

PBS Number:	2-604259
SWIS Code:	6301
Operator:	CARL PALMERI
Facility Phone:	(718) 441-6800
Facility Addr2:	Not reported
Facility Type:	OTHER RETAIL SALES
Emergency:	PAUL B. DYRLAND
Emergency Tel:	(718) 441-7400
Old PBSNO:	Not reported
Date Inspected:	Not reported
Inspector:	Not reported
Result of Inspection:	Not reported
Owner Name:	RICHARD E. FARRELL
Owner Address:	3 OLD FARM LANE
Owner City,St,Zip:	OLD WESTBURY, NY 11568
Federal ID:	Not reported
Owner Tel:	(516) 626-0294
Owner Type:	Corporate/Commercial
Owner Subtype:	Not reported
Mailing Contact:	PAUL B. DYRELAND
Mailing Name:	NEW YORK PLUMBING & HEATING CORP.
Mailing Address:	87-71 LEFFERTS BLVD.
Mailing Address 2:	Not reported
Mailing City,St,Zip:	RICHMOND HILL, NY 11418
Mailing Telephone:	(718) 441-7400
Owner Mark:	First Owner
Facility Status:	1 - Active PBS facility, i.e. total capacity of the PBS tanks is greater than 1,100 gallons, regardless if Subpart 360-14 tanks exist or not at the facility.
Certification Flag:	False
Certification Date:	01/12/2000
Expiration:	10/18/2004
Renew Flag:	False
Renew Date:	Not reported
Total Capacity:	7000
FAMT:	True
Facility Screen:	No Missing Data
Owner Screen:	No Missing Data
Tank Screen:	No Missing Data
Dead Letter:	False
CBS Number:	Not reported
Town or City:	NEW YORK CITY
County Code:	63
Town or City Code:	01
Region:	2
Tank ID:	2
Tank Location:	ABOVEGROUND 10% OR MORE BELOW GROUND
Tank Status:	Closed-Removed
Install Date:	Not reported
Capacity (Gal):	3000
Product Stored:	NOS 1,2, OR 4 FUEL OIL

NEW YORK PLUMBING & HEATING CORP. (Continued) **S107783398**

Tank Type:	Steel/carbon steel
Tank Internal:	0
Tank External:	00
Pipe Location:	Aboveground
Pipe Type:	STEEL/IRON
Pipe Internal:	None
Pipe External:	00
Tank Containment:	None
Leak Detection:	00
Overfill Protection:	04
Dispenser Method:	Suction
Date Tested:	Not reported
Next Test Date:	Not reported
Missing Data for Tank:	No Missing Data
Date Closed:	10/01/1999
Test Method:	Not reported
Deleted:	False
Updated:	True
SPDES Number:	Not reported
Lat/Long:	Not reported

BK264 **NEW YORK PLUMBING & HEATING CORP.** **UST** **U003712116**
West **87-71 LEFFERTS BLVD.** **AST** **N/A**
1/4-1/2 **RICHMOND HILL, NY 11418** **HIST UST**
2187 ft.

Site 3 of 3 in cluster BK

Relative: Higher

UST:

Actual: 60 ft.

UST:

Facility Id:	2-604259
Region:	STATE
Expiration Date:	10/18/09
Renewal Date:	/ /
Total Capacity:	7000
Facility Type:	Not reported
Mailing Company:	NEW YORK PLUMBING & HEATING CORP.
Mailing Title:	Not reported
Mailing Contact:	PAUL B. DYRLAND
Mailing Address:	87-71 LEFFERTS BLVD.
Mailing Address 2:	Not reported
Mailing City:	RICHMOND HILL
Mailing State:	NY
Mailing Zip Code:	11418
Mailing Phone No:	(718) 441-7400
Mailing Email:	Not reported
Owner Title:	SUPERVISER
Owner Name:	PAUL B. DYRLAND
Owner Address:	3 OLD FARM LANE
Owner Address 2:	Not reported
Owner State:	NY
Owner Zip Code:	11568
Owner Phone:	(516) 626-0294
Owner Company:	RICHARD E. FARRELL
Emergency Contact:	PAUL B. DYRLAND
Emergency Phone:	(718) 441-7400
Operator:	CARL PALMERI
Operator Phone:	(718) 441-6800

NEW YORK PLUMBING & HEATING CORP. (Continued) **U003712116**

Owner City:	OLD WESTBURY
Owner Sub Type:	Corporate or Commercial
UTM X:	598815.92186
UTM Y:	4506003.94632
Site Type Name:	Other Wholesale/Retail Sales
Site Type Status:	Active
Comments:	Not reported
Program Type:	PBS
Tank Number:	1
Tank Location Name:	Underground
Tank Status:	In Service
Tank Model:	Not reported
Pipe Model:	Not reported
Active Status:	Active
Install Date:	05/01/89
Capacity Gallons:	4000
Material Name:	Gasoline
Percentage:	100.00
Tank Type Name:	Steel/Carbon Steel/Iron
Tank Internal Protection:	None
Tank Internal Protection 1:	Painted/Asphalt Coating
Tank Internal Protection 2:	Original Sacrificial Anode
Pipe Location Name:	Underground/On-ground
Pipe Type Name:	Galvanized Steel
Pipe External Protection 1:	Original Sacrificial Anode
Pipe External Protection 2:	Not reported
Tank Secondary Containment 1:	Double-Walled (Underground)
Tank Secondary Containment 2:	Not reported
Pipe Secondary Containment:	Not reported
Tank Leak Detection 1:	Interstitial - Electronic Monitoring
Tank Leak Detection 2:	Not reported
Pipe Leak Detection 1:	Not reported
Pipe Leak Detection 2:	Not reported
Type Of Overfill Prevention 1:	High Level Alarm
Type Of Overfill Prevention 2:	Not reported
Dispenser Method:	Suction
Spill Prevention:	Not reported
Tightness Test Method:	Testing Not Required
Date Tested:	/ /
Next Test Date:	05/01/04
Date Tank Closed:	/ /
Tank Number:	3
Tank Location Name:	Underground
Tank Status:	In Service
Tank Model:	Not reported
Pipe Model:	Not reported
Active Status:	Active
Install Date:	03/01/00
Capacity Gallons:	3000
Material Name:	Diesel
Percentage:	100.00
Tank Type Name:	Fiberglass Coated Steel
Tank Internal Protection:	None

NEW YORK PLUMBING & HEATING CORP. (Continued) **U003712116**

Tank Internal Protection 1:	Fiberglass
Tank Internal Protection 2:	Not reported
Pipe Location Name:	Underground/On-ground
Pipe Type Name:	Fiberglass Reinforced Plastic (FRP)
Pipe External Protection 1:	Fiberglass
Pipe External Protection 2:	Not reported
Tank Secondary Containment 1:	Double-Walled (Underground)
Tank Secondary Containment 2:	Not reported
Pipe Secondary Containment:	Not reported
Tank Leak Detection 1:	Interstitial - Electronic Monitoring
Tank Leak Detection 2:	Not reported
Pipe Leak Detection 1:	Not reported
Pipe Leak Detection 2:	Not reported
Type Of Overfill Prevention 1:	High Level Alarm
Type Of Overfill Prevention 2:	Not reported
Dispenser Method:	Suction
Spill Prevention:	Catch Basin
Tightness Test Method:	Testing Not Required
Date Tested:	/ /
Next Test Date:	03/01/15
Date Tank Closed:	/ /

AST:

AST:

Region:	STATE
Facility Id:	2-604259
UTM X:	598815.92186
UTM Y:	4506003.94632
Expiration Date:	10/18/09
Renewal Date:	/ /
Total Capacity:	7000
Facility Type:	Not reported
Site Type Name:	Other Wholesale/Retail Sales
Site Type Status:	Active
Mailing Company:	NEW YORK PLUMBING & HEATING CORP.
Mailing Title:	Not reported
Mailing Contact:	PAUL B. DYRLAND
Mailing Address:	87-71 LEFFERTS BLVD.
Mailing Address 2:	Not reported
Mailing City:	RICHMOND HILL
Mailing State:	NY
Mailing Zip Code:	11418
Mailing Phone No:	(718) 441-7400
Mailing Email:	Not reported
Owner Title:	SUPERVISER
Owner Name:	PAUL B. DYRLAND
Owner Address:	3 OLD FARM LANE
Owner Address 2:	Not reported
Owner State:	NY
Owner Zip Code:	11568
Owner Phone:	(516) 626-0294
Owner Company:	RICHARD E. FARRELL
Emergency Contact:	PAUL B. DYRLAND
Emergency Phone:	(718) 441-7400
Operator:	CARL PALMERI
Operator Phone:	(718) 441-6800

NEW YORK PLUMBING & HEATING CORP. (Continued) **U003712116**

Owner City:	OLD WESTBURY
Owner Sub Type:	Corporate or Commercial
Program Type:	PBS
Tank Number:	2
Tank Location Name:	Aboveground - 10% or more below ground
Tank Status:	Closed - Removed
Tank Model:	Not reported
Pipe Model:	Not reported
Active Status:	Inactive
Install Date:	/ /
Capacity Gallons:	3000
Material Name:	#2 Fuel Oil
Percentage:	100.00
Tank Type Name:	Steel/Carbon Steel/Iron
Tank Internal Protection:	None
Tank Internal Protection 1:	None
Tank Internal Protection 2:	Not reported
Pipe Location Name:	Aboveground
Pipe Type Name:	Steel/Carbon Steel/Iron
Pipe External Protection 1:	None
Pipe External Protection 2:	Not reported
Tank Secondary Containment 1:	None
Tank Secondary Containment 2:	Not reported
Pipe Secondary Containment:	Not reported
Tank Leak Detection 1:	None
Tank Leak Detection 2:	Not reported
Pipe Leak Detection 1:	Not reported
Pipe Leak Detection 2:	Not reported
Type Of Overfill Prevention 1:	Product Level Gauge (A/G)
Type Of Overfill Prevention 2:	Not reported
Dispenser Method:	Suction
Spill Prevention:	Not reported
Tightness Test Method:	Testing Not Required
Date Tested:	/ /
Next Test Date:	/ /
Date Tank Closed:	10/01/99

HIST UST:

PBS Number:	2-604259
SPDES Number:	Not reported
Emergency Contact:	PAUL B. DYRLAND
Emergency Telephone:	(718) 441-7400
Operator:	CARL PALMERI
Operator Telephone:	(718) 441-6800
Owner Name:	RICHARD E. FARRELL
Owner Address:	3 OLD FARM LANE
Owner City,St,Zip:	OLD WESTBURY, NY 11568
Owner Telephone:	(516) 626-0294
Owner Type:	Corporate/Commercial
Owner Subtype:	Not reported
Mailing Name:	NEW YORK PLUMBING & HEATING CORP.
Mailing Address:	87-71 LEFFERTS BLVD.
Mailing Address 2:	Not reported
Mailing City,St,Zip:	RICHMOND HILL, NY 11418
Mailing Contact:	PAUL B. DYRELAND
Mailing Telephone:	(718) 441-7400

NEW YORK PLUMBING & HEATING CORP. (Continued) **U003712116**

Owner Mark:	First Owner
Facility Status:	1 - Active PBS facility, i.e. total capacity of the PBS tanks is greater than 1,100 gallons, regardless if Subpart 360-14 tanks exist or not at the facility.
Facility Addr2:	Not reported
SWIS ID:	6301
Old PBS Number:	Not reported
Facility Type:	OTHER RETAIL SALES
Inspected Date:	Not reported
Inspector:	Not reported
Inspection Result:	Not reported
Federal ID:	Not reported
Certification Flag:	False
Certification Date:	01/12/2000
Expiration Date:	10/18/2004
Renew Flag:	False
Renewal Date:	Not reported
Total Capacity:	7000
FAMT:	True
Facility Screen:	No Missing Data
Owner Screen:	No Missing Data
Tank Screen:	No Missing Data
Dead Letter:	False
CBS Number:	Not reported
Town or City:	NEW YORK CITY
County Code:	63
Town or City:	01
Region:	2

Tank Id:	1
Tank Location:	UNDERGROUND
Tank Status:	In Service
Install Date:	19890501
Capacity (gals):	4000
Product Stored:	UNLEADED GASOLINE
Tank Type:	Steel/carbon steel
Tank Internal:	None
Tank External:	21
Pipe Location:	Underground
Pipe Type:	GALVANIZED STEEL
Pipe Internal:	None
Pipe External:	Sacrificial Anode
Second Containment:	Vault (w/access)
Leak Detection:	Electronic
Overfill Prot:	High Level Alarm
Dispenser:	Suction
Date Tested:	Not reported
Next Test Date:	Not reported
Missing Data for Tank:	No Missing Data
Date Closed:	Not reported
Test Method:	Not reported
Deleted:	False
Updated:	True
Lat/long:	Not reported

Tank Id:	3

NEW YORK PLUMBING & HEATING CORP. (Continued) **U003712116**

Tank Location:	UNDERGROUND
Tank Status:	In Service
Install Date:	20000301
Capacity (gals):	3000
Product Stored:	DIESEL
Tank Type:	Fiberglass coated steel
Tank Internal:	None
Tank External:	Fiberglass
Pipe Location:	Underground
Pipe Type:	STAINLESS STEEL ALLOY
Pipe Internal:	Fiberglass Liner (FRP)
Pipe External:	Fiberglass
Second Containment:	Vault (w/access)
Leak Detection:	Electronic
Overfill Prot:	High Level Alarm, Catch Basin
Dispenser:	Suction
Date Tested:	Not reported
Next Test Date:	Not reported
Missing Data for Tank:	No Missing Data
Date Closed:	Not reported
Test Method:	Not reported
Deleted:	False
Updated:	True
Lat/long:	Not reported

BI265 **MANHOLE 754** **NY Spills** **S107522185**
WNW **HILLSIDE AVE / 121 ST** **N/A**
1/4-1/2 **QUEENS, NY**
2192 ft.

Site 3 of 3 in cluster BI

Relative: Higher

Actual: 67 ft.

NY Spills:

Site ID:	358381
Facility Addr2:	Not reported
Facility ID:	0512113
Spill Number:	0512113
Facility Type:	ER
SWIS:	4101
Region of Spill:	2
Investigator:	GDBREEN
Referred To:	Not reported
Spill Date:	01/19/06
Reported to Dept:	01/20/06
CID:	73
Spill Cause:	Unknown
Water Affected:	Not reported
Spill Source:	Unknown
Spill Notifier:	Responsible Party
Cleanup Ceased:	/ /
Cleanup Meets Std:	False
Last Inspection:	/ /
Recommended Penalty:	Penalty Not Recommended
UST Trust:	False
Spill Class:	Known release with minimal potential for fire or hazard. DEC Response. Willing Responsible Party. Corrective action taken.
Spill Closed Dt:	06/14/06
Remediation Phase:	0
Date Entered In Computer:	01/20/06

MANHOLE 754 (Continued) **S107522185**

Spill Record Last Update:	07/17/06
Spiller Name:	Not reported
Spiller Company:	CON EDISON
Spiller Address:	Not reported
Spiller City,St,Zip:	ZZ
Spiller Company:	999
Spiller Phone:	Not reported
Contact Name:	ERT DESK'
Contact Phone:	(212) 580-8383
DEC Region:	2
Program Number:	0512113
DER Facility ID:	308393
Site ID:	358381
Operable Unit ID:	1115625
Operable Unit:	01
Material ID:	2105710
Material Code:	0066A
Material Name:	UNKNOWN PETROLEUM
Case No.:	Not reported
Material FA:	Petroleum
Quantity:	1.00
Units:	Gallons
Recovered:	0.00
Resource Affected:	Soil
Oxygenate:	False
DEC Memo:	Start CallerRemark - 0512113 NO TO ALL 5 QUESTIONS. COMING OFF THE 72-HR CLOCK DUE TO EARTHEN SUMP. CON ED REF# 162603. END CallerRemark - 0512113
Remarks:	Start DECRemark - 0512113 06/14/06 - See e-docs for Con Ed report detailing cleanup and closure. 162603. 1-19-06 13:40HRS C. MARRAZZO 86127 (FOD) REPORTS, FOUND THREE QUARTS OF UNKNOWN OIL ON 30 GALLONS OF WATER. AT THIS TIME OILAPPEARS TO BE CONTAINED AND NO SEWERS OR WATERWAYS WERE AFFECTED. NO FIRE SMOKE OR PRIVATE PROPERTY INVOLVED AND NO INJURIES WERE RELATED TO SPILL WITH NO WEATHER CONDITIONS CONTRIBUTED TO THE HAZARD OF THE SPILL. OIL WAS DISCOVERED WHILE APPLYINGON FDR 9B11. ENV STOP TAG 48776 AND THE STANDING WATER THAT IS PRESENT HAS NO MOVEMENT. ONE PCB LIQUID SAMPLE WAS TAKEN ON A E PRIORTY AND CLEANUP PENDING LAB RESULTS. CHAIN OF CUSTODY# EE-16686 AND ACCT# 44552. S. PACE 49874. 1/19/2006 19:48 HRS. -- RECEIVED PCB RESULTS 12 PPM, LAB SEQ # 06-00667-001. NOTIFIED QUEENS ENV OPS O/S T. COLUMBIA. -- W.W. #17344 -- 1/20/2006 01:36 HRS. -- E. FORBES OF QUEENS ENV OPS ON LOCATION FOR CLEANUP AND FOUND AN EARTHEN SUMP. INCIDENT REMOVED FROM 72-HOUR DEMININIS. W.W. #17344 -- 1/20/2006 02:00 HRS. -- E. FORBES OF QUEENS ENV OPS REPORTS DOUBLE WASHED STRUCTURE WITH BIOGEN 760, SEALED SUMP AND REMOVED ENV STOP TAG 48776. CLEANUP COMPLETE AS OF THIS TIME. -- W.W. #17344 -- END DECRemark - 0512113

BL266 **AUTO DREAMS INTERNATIONAL INC.** **HIST UST** **U001838173**
ENE **137-21 JAMAICA AVENUE** **N/A**
1/4-1/2 **JAMAICA, NY 11435**
2196 ft.

Site 1 of 4 in cluster BL

Relative: Lower

Actual: 52 ft.

HIST UST:

PBS Number:	2-365645
SPDES Number:	Not reported
Emergency Contact:	NICK SALTAMANIKAS
Emergency Telephone:	(917) 270-6489
Operator:	NICK SALTAMANIKAS
Operator Telephone:	(718) 657-0651

AUTO DREAMS INTERNATIONAL INC. (Continued) **U001838173**

Owner Name:	NICK & SOPHIE SALTAMANIKAS
Owner Address:	85-12 165TH STREET
Owner City,St,Zip:	JAMAICA, NY 11432
Owner Telephone:	(718) 526-4655
Owner Type:	Corporate/Commercial
Owner Subtype:	Not reported
Mailing Name:	AUTO DREAMS INC.
Mailing Address:	137-21 JAMAICA AVENUE
Mailing Address 2:	Not reported
Mailing City,St,Zip:	JAMAICA, NY 11435
Mailing Contact:	NICK SALTAMANIKAS
Mailing Telephone:	(718) 657-0651
Owner Mark:	Second Owner
Facility Status:	1 - Active PBS facility, i.e. total capacity of the PBS tanks is greater than 1,100 gallons, regardless if Subpart 360-14 tanks exist or not at the facility.
Facility Addr2:	137021 JAMAICA AVE
SWIS ID:	6301
Old PBS Number:	Not reported
Facility Type:	RETAIL GASOLINE SALES
Inspected Date:	Not reported
Inspector:	Not reported
Inspection Result:	Not reported
Federal ID:	Not reported
Certification Flag:	False
Certification Date:	11/24/2000
Expiration Date:	11/22/2005
Renew Flag:	False
Renewal Date:	Not reported
Total Capacity:	12550
FAMT:	True
Facility Screen:	No Missing Data
Owner Screen:	No Missing Data
Tank Screen:	No Missing Data
Dead Letter:	False
CBS Number:	Not reported
Town or City:	NEW YORK CITY
County Code:	63
Town or City:	01
Region:	2

Tank Id:	001
Tank Location:	UNDERGROUND, VAULTED, WITH ACCESS
Tank Status:	In Service
Install Date:	19740501
Capacity (gals):	4000
Product Stored:	UNLEADED GASOLINE
Tank Type:	Fiberglass coated steel
Tank Internal:	Fiberglass Liner (FRP)
Tank External:	32
Pipe Location:	Underground
Pipe Type:	STAINLESS STEEL ALLOY
Pipe Internal:	Fiberglass Liner (FRP)
Pipe External:	Fiberglass
Second Containment:	Diking
Leak Detection:	Electronic
Overfill Prot:	Float Vent Valve, Vent Whistle

AUTO DREAMS INTERNATIONAL INC. (Continued) **U001838173**

Dispenser:	Submersible
Date Tested:	12/01/1989
Next Test Date:	Not reported
Missing Data for Tank:	No Missing Data
Date Closed:	Not reported
Test Method:	Petro-Tite
Deleted:	False
Updated:	True
Lat/long:	Not reported

Tank Id:	002
Tank Location:	UNDERGROUND, VAULTED, WITH ACCESS
Tank Status:	In Service
Install Date:	19740501
Capacity (gals):	4000
Product Stored:	UNLEADED GASOLINE
Tank Type:	Fiberglass coated steel
Tank Internal:	Fiberglass Liner (FRP)
Tank External:	32
Pipe Location:	Underground
Pipe Type:	STAINLESS STEEL ALLOY
Pipe Internal:	Fiberglass Liner (FRP)
Pipe External:	Fiberglass
Second Containment:	Diking
Leak Detection:	Electronic
Overfill Prot:	Float Vent Valve, Vent Whistle
Dispenser:	Submersible
Date Tested:	Not reported
Next Test Date:	Not reported
Missing Data for Tank:	No Missing Data
Date Closed:	12/01/1989
Test Method:	Not reported
Deleted:	False
Updated:	True
Lat/long:	Not reported

Tank Id:	003
Tank Location:	UNDERGROUND, VAULTED, WITH ACCESS
Tank Status:	In Service
Install Date:	19740501
Capacity (gals):	4000
Product Stored:	UNLEADED GASOLINE
Tank Type:	Fiberglass coated steel
Tank Internal:	Fiberglass Liner (FRP)
Tank External:	32
Pipe Location:	Underground
Pipe Type:	STAINLESS STEEL ALLOY
Pipe Internal:	Fiberglass Liner (FRP)
Pipe External:	Fiberglass
Second Containment:	Diking
Leak Detection:	Electronic
Overfill Prot:	Float Vent Valve, Vent Whistle
Dispenser:	Submersible
Date Tested:	10/01/1988
Next Test Date:	Not reported

AUTO DREAMS INTERNATIONAL INC. (Continued) **U001838173**

Missing Data for Tank:	No Missing Data
Date Closed:	Not reported
Test Method:	Petro-Tite
Deleted:	False
Updated:	True
Lat/long:	Not reported

Tank Id:	004
Tank Location:	UNDERGROUND, VAULTED, WITH ACCESS
Tank Status:	In Service
Install Date:	19740501
Capacity (gals):	550
Product Stored:	NOS 1,2, OR 4 FUEL OIL
Tank Type:	Fiberglass coated steel
Tank Internal:	Fiberglass Liner (FRP)
Tank External:	32
Pipe Location:	Underground
Pipe Type:	STAINLESS STEEL ALLOY
Pipe Internal:	Fiberglass Liner (FRP)
Pipe External:	Fiberglass
Second Containment:	Diking
Leak Detection:	Electronic
Overfill Prot:	Float Vent Valve, Vent Whistle
Dispenser:	Submersible
Date Tested:	Not reported
Next Test Date:	Not reported
Missing Data for Tank:	No Missing Data
Date Closed:	08/01/1996
Test Method:	Not reported
Deleted:	False
Updated:	True
Lat/long:	Not reported

Tank Id:	005
Tank Location:	UNDERGROUND
Tank Status:	Closed-Removed
Install Date:	19621201
Capacity (gals):	550
Product Stored:	USED OIL (FUEL)
Tank Type:	Fiberglass coated steel
Tank Internal:	Not reported
Tank External:	Not reported
Pipe Location:	Not reported
Pipe Type:	STEEL/IRON
Pipe Internal:	Not reported
Pipe External:	Not reported
Second Containment:	None
Leak Detection:	Groundwater Well
Overfill Prot:	Not reported
Dispenser:	Gravity
Date Tested:	Not reported
Next Test Date:	Not reported
Missing Data for Tank:	Minor Data Missing
Date Closed:	05/01/1999
Test Method:	Not reported

AUTO DREAMS INTERNATIONAL INC. (Continued) **U001838173**

Deleted: False
Updated: True
Lat/long: Not reported

BL267 **SM GAS CORP.** **UST** **U004081849**
ENE **137-21 JAMAICA AVENUE** **N/A**
1/4-1/2 **JAMAICA, NY 11435**
2196 ft.

Site 2 of 4 in cluster BL

Relative:
Lower

UST:

Actual:
52 ft.

UST:

Facility Id:	2-365645
Region:	STATE
Expiration Date:	08/02/11
Renewal Date:	/ /
Total Capacity:	12550
Facility Type:	Not reported
Mailing Company:	SM GAS CORP.
Mailing Title:	Not reported
Mailing Contact:	MR. SINGH SANATOLK
Mailing Address:	137-21 JAMAICA AVENUE
Mailing Address 2:	Not reported
Mailing City:	JAMAICA
Mailing State:	NY
Mailing Zip Code:	11435
Mailing Phone No:	(718) 206-1022
Mailing Email:	Not reported
Owner Title:	Not reported
Owner Name:	Not reported
Owner Address:	138-10 HILLSIDE AVENUE
Owner Address 2:	Not reported
Owner State:	NY
Owner Zip Code:	11435
Owner Phone:	(718) 658-5132
Owner Company:	TIRA HOLDING CORP.
Emergency Contact:	SANATOLK SINGH
Emergency Phone:	(347) 386-6906
Operator:	MANOHER TOOR
Operator Phone:	(718) 206-1022
Owner City:	JAMAICA
Owner Sub Type:	Corporate or Commercial
UTM X:	600039.88574
UTM Y:	4506407.49545
Site Type Name:	Retail Gasoline Sales
Site Type Status:	Active
Comments:	Not reported
Program Type:	PBS
Tank Number:	001
Tank Location Name:	Underground
Tank Status:	In Service
Tank Model:	101
Pipe Model:	D
Active Status:	Active
Install Date:	05/01/74

SM GAS CORP. (Continued) **U004081849**

Capacity Gallons:	4000
Material Name:	Gasoline
Percentage:	100.00
Tank Type Name:	Steel/Carbon Steel/Iron
Tank Internal Protection:	Epoxy Liner
Tank Internal Protection 1:	Painted/Asphalt Coating
Tank Internal Protection 2:	Original Sacrificial Anode
Pipe Location Name:	Underground/On-ground
Pipe Type Name:	Fiberglass Reinforced Plastic (FRP)
Pipe External Protection 1:	Fiberglass
Pipe External Protection 2:	Not reported
Tank Secondary Containment 1:	None
Tank Secondary Containment 2:	Not reported
Pipe Secondary Containment:	Double-Walled (Underground)
Tank Leak Detection 1:	In-Tank System (ATG)
Tank Leak Detection 2:	Not reported
Pipe Leak Detection 1:	Interstitial - Electronic Monitoring
Pipe Leak Detection 2:	Not reported
Type Of Overfill Prevention 1:	Automatic Shut-Off
Type Of Overfill Prevention 2:	Not reported
Dispenser Method:	Submersible
Spill Prevention:	Catch Basin
Tightness Test Method:	Petro-Tite/Petro Comp
Date Tested:	12/01/89
Next Test Date:	/ /
Date Tank Closed:	/ /

Tank Number:	002
Tank Location Name:	Underground
Tank Status:	In Service
Tank Model:	101
Pipe Model:	D
Active Status:	Active
Install Date:	05/01/74
Capacity Gallons:	4000
Material Name:	Gasoline
Percentage:	100.00
Tank Type Name:	Steel/Carbon Steel/Iron
Tank Internal Protection:	Epoxy Liner
Tank Internal Protection 1:	Painted/Asphalt Coating
Tank Internal Protection 2:	Original Sacrificial Anode
Pipe Location Name:	Underground/On-ground
Pipe Type Name:	Fiberglass Reinforced Plastic (FRP)
Pipe External Protection 1:	Fiberglass
Pipe External Protection 2:	Not reported
Tank Secondary Containment 1:	None
Tank Secondary Containment 2:	Not reported
Pipe Secondary Containment:	Double-Walled (Underground)
Tank Leak Detection 1:	In-Tank System (ATG)
Tank Leak Detection 2:	Not reported
Pipe Leak Detection 1:	Interstitial - Electronic Monitoring
Pipe Leak Detection 2:	Not reported
Type Of Overfill Prevention 1:	Automatic Shut-Off
Type Of Overfill Prevention 2:	Not reported
Dispenser Method:	Submersible
Spill Prevention:	Catch Basin

SM GAS CORP. (Continued) **U004081849**

Tightness Test Method:	Testing Not Required
Date Tested:	/ /
Next Test Date:	/ /
Date Tank Closed:	/ /

Tank Number:	003
Tank Location Name:	Underground
Tank Status:	In Service
Tank Model:	101
Pipe Model:	D
Active Status:	Active
Install Date:	05/01/74
Capacity Gallons:	4000
Material Name:	Gasoline
Percentage:	100.00
Tank Type Name:	Steel/Carbon Steel/Iron
Tank Internal Protection:	Epoxy Liner
Tank Internal Protection 1:	Painted/Asphalt Coating
Tank Internal Protection 2:	Original Sacrificial Anode
Pipe Location Name:	Underground/On-ground
Pipe Type Name:	Fiberglass Reinforced Plastic (FRP)
Pipe External Protection 1:	Fiberglass
Pipe External Protection 2:	Not reported
Tank Secondary Containment 1:	None
Tank Secondary Containment 2:	Not reported
Pipe Secondary Containment:	Double-Walled (Underground)
Tank Leak Detection 1:	In-Tank System (ATG)
Tank Leak Detection 2:	Not reported
Pipe Leak Detection 1:	Interstitial - Electronic Monitoring
Pipe Leak Detection 2:	Not reported
Type Of Overfill Prevention 1:	Automatic Shut-Off
Type Of Overfill Prevention 2:	Not reported
Dispenser Method:	Submersible
Spill Prevention:	Catch Basin
Tightness Test Method:	Petro-Tite/Petro Comp
Date Tested:	10/01/88
Next Test Date:	/ /
Date Tank Closed:	/ /

Tank Number:	004
Tank Location Name:	Underground
Tank Status:	In Service
Tank Model:	101
Pipe Model:	Not reported
Active Status:	Active
Install Date:	05/01/74
Capacity Gallons:	550
Material Name:	#2 Fuel Oil
Percentage:	100.00
Tank Type Name:	Steel/Carbon Steel/Iron
Tank Internal Protection:	Epoxy Liner
Tank Internal Protection 1:	Painted/Asphalt Coating
Tank Internal Protection 2:	Original Sacrificial Anode
Pipe Location Name:	Underground/On-ground
Pipe Type Name:	Fiberglass Reinforced Plastic (FRP)

SM GAS CORP. (Continued) **U004081849**

Pipe External Protection 1:	Fiberglass
Pipe External Protection 2:	Not reported
Tank Secondary Containment 1:	None
Tank Secondary Containment 2:	Not reported
Pipe Secondary Containment:	Not reported
Tank Leak Detection 1:	Interstitial - Electronic Monitoring
Tank Leak Detection 2:	Not reported
Pipe Leak Detection 1:	Not reported
Pipe Leak Detection 2:	Not reported
Type Of Overfill Prevention 1:	Float Vent Valve
Type Of Overfill Prevention 2:	Vent Whistle
Dispenser Method:	Submersible
Spill Prevention:	Not reported
Tightness Test Method:	Testing Not Required
Date Tested:	/ /
Next Test Date:	/ /
Date Tank Closed:	/ /

Tank Number:	005
Tank Location Name:	Underground
Tank Status:	Closed - Removed
Tank Model:	Not reported
Pipe Model:	Not reported
Active Status:	Inactive
Install Date:	12/01/62
Capacity Gallons:	550
Material Name:	Waste Oil/Used Oil (Heating)
Percentage:	100.00
Tank Type Name:	Fiberglass Coated Steel
Tank Internal Protection:	None
Tank Internal Protection 1:	None
Tank Internal Protection 2:	Not reported
Pipe Location Name:	No Piping
Pipe Type Name:	Steel/Carbon Steel/Iron
Pipe External Protection 1:	None
Pipe External Protection 2:	Not reported
Tank Secondary Containment 1:	None
Tank Secondary Containment 2:	Not reported
Pipe Secondary Containment:	Not reported
Tank Leak Detection 1:	Groundwater Well
Tank Leak Detection 2:	Not reported
Pipe Leak Detection 1:	Not reported
Pipe Leak Detection 2:	Not reported
Type Of Overfill Prevention 1:	None
Type Of Overfill Prevention 2:	Not reported
Dispenser Method:	Not reported
Spill Prevention:	Not reported
Tightness Test Method:	Testing Not Required
Date Tested:	/ /
Next Test Date:	/ /
Date Tank Closed:	05/01/99

Tank Number:	006
Tank Location Name:	Underground
Tank Status:	Closed - In Place

SM GAS CORP. (Continued) **U004081849**

Tank Model:	Not reported
Pipe Model:	Not reported
Active Status:	Inactive
Install Date:	/ /
Capacity Gallons:	550
Material Name:	Gasoline
Percentage:	100.00
Tank Type Name:	Steel/Carbon Steel/Iron
Tank Internal Protection:	Not reported
Tank Internal Protection 1:	Not reported
Tank Internal Protection 2:	Not reported
Pipe Location Name:	Not reported
Pipe Type Name:	Not reported
Pipe External Protection 1:	Not reported
Pipe External Protection 2:	Not reported
Tank Secondary Containment 1:	Not reported
Tank Secondary Containment 2:	Not reported
Pipe Secondary Containment:	Not reported
Tank Leak Detection 1:	Not reported
Tank Leak Detection 2:	Not reported
Pipe Leak Detection 1:	Not reported
Pipe Leak Detection 2:	Not reported
Type Of Overfill Prevention 1:	Not reported
Type Of Overfill Prevention 2:	Not reported
Dispenser Method:	Not reported
Spill Prevention:	Not reported
Tightness Test Method:	Testing Not Required
Date Tested:	/ /
Next Test Date:	/ /
Date Tank Closed:	09/08/71

Tank Number:	007
Tank Location Name:	Underground
Tank Status:	Closed - In Place
Tank Model:	Not reported
Pipe Model:	Not reported
Active Status:	Inactive
Install Date:	/ /
Capacity Gallons:	550
Material Name:	Gasoline
Percentage:	100.00
Tank Type Name:	Steel/Carbon Steel/Iron
Tank Internal Protection:	Not reported
Tank Internal Protection 1:	Not reported
Tank Internal Protection 2:	Not reported
Pipe Location Name:	Not reported
Pipe Type Name:	Not reported
Pipe External Protection 1:	Not reported
Pipe External Protection 2:	Not reported
Tank Secondary Containment 1:	Not reported
Tank Secondary Containment 2:	Not reported
Pipe Secondary Containment:	Not reported
Tank Leak Detection 1:	Not reported
Tank Leak Detection 2:	Not reported
Pipe Leak Detection 1:	Not reported
Pipe Leak Detection 2:	Not reported

SM GAS CORP. (Continued) **U004081849**

Type Of Overfill Prevention 1:	Not reported
Type Of Overfill Prevention 2:	Not reported
Dispenser Method:	Not reported
Spill Prevention:	Not reported
Tightness Test Method:	Testing Not Required
Date Tested:	/ /
Next Test Date:	/ /
Date Tank Closed:	09/08/71

Tank Number:	008
Tank Location Name:	Underground
Tank Status:	Closed - In Place
Tank Model:	Not reported
Pipe Model:	Not reported
Active Status:	Inactive
Install Date:	/ /
Capacity Gallons:	550
Material Name:	Gasoline
Percentage:	100.00
Tank Type Name:	Steel/Carbon Steel/Iron
Tank Internal Protection:	Not reported
Tank Internal Protection 1:	Not reported
Tank Internal Protection 2:	Not reported
Pipe Location Name:	Not reported
Pipe Type Name:	Not reported
Pipe External Protection 1:	Not reported
Pipe External Protection 2:	Not reported
Tank Secondary Containment 1:	Not reported
Tank Secondary Containment 2:	Not reported
Pipe Secondary Containment:	Not reported
Tank Leak Detection 1:	Not reported
Tank Leak Detection 2:	Not reported
Pipe Leak Detection 1:	Not reported
Pipe Leak Detection 2:	Not reported
Type Of Overfill Prevention 1:	Not reported
Type Of Overfill Prevention 2:	Not reported
Dispenser Method:	Not reported
Spill Prevention:	Not reported
Tightness Test Method:	Testing Not Required
Date Tested:	/ /
Next Test Date:	/ /
Date Tank Closed:	09/08/71

Tank Number:	009
Tank Location Name:	Underground
Tank Status:	Closed - In Place
Tank Model:	Not reported
Pipe Model:	Not reported
Active Status:	Inactive
Install Date:	/ /
Capacity Gallons:	550
Material Name:	Gasoline
Percentage:	100.00
Tank Type Name:	Steel/Carbon Steel/Iron
Tank Internal Protection:	Not reported

SM GAS CORP. (Continued) **U004081849**

Tank Internal Protection 1:	Not reported
Tank Internal Protection 2:	Not reported
Pipe Location Name:	Not reported
Pipe Type Name:	Not reported
Pipe External Protection 1:	Not reported
Pipe External Protection 2:	Not reported
Tank Secondary Containment 1:	Not reported
Tank Secondary Containment 2:	Not reported
Pipe Secondary Containment:	Not reported
Tank Leak Detection 1:	Not reported
Tank Leak Detection 2:	Not reported
Pipe Leak Detection 1:	Not reported
Pipe Leak Detection 2:	Not reported
Type Of Overfill Prevention 1:	Not reported
Type Of Overfill Prevention 2:	Not reported
Dispenser Method:	Not reported
Spill Prevention:	Not reported
Tightness Test Method:	Testing Not Required
Date Tested:	/ /
Next Test Date:	/ /
Date Tank Closed:	09/08/71

Tank Number:	010
Tank Location Name:	Underground
Tank Status:	Closed - In Place
Tank Model:	Not reported
Pipe Model:	Not reported
Active Status:	Inactive
Install Date:	/ /
Capacity Gallons:	550
Material Name:	Gasoline
Percentage:	100.00
Tank Type Name:	Steel/Carbon Steel/Iron
Tank Internal Protection:	Not reported
Tank Internal Protection 1:	Not reported
Tank Internal Protection 2:	Not reported
Pipe Location Name:	Not reported
Pipe Type Name:	Not reported
Pipe External Protection 1:	Not reported
Pipe External Protection 2:	Not reported
Tank Secondary Containment 1:	Not reported
Tank Secondary Containment 2:	Not reported
Pipe Secondary Containment:	Not reported
Tank Leak Detection 1:	Not reported
Tank Leak Detection 2:	Not reported
Pipe Leak Detection 1:	Not reported
Pipe Leak Detection 2:	Not reported
Type Of Overfill Prevention 1:	Not reported
Type Of Overfill Prevention 2:	Not reported
Dispenser Method:	Not reported
Spill Prevention:	Not reported
Tightness Test Method:	Testing Not Required
Date Tested:	/ /
Next Test Date:	/ /
Date Tank Closed:	09/08/71

SM GAS CORP. (Continued) **U004081849**

Tank Number:	011
Tank Location Name:	Underground
Tank Status:	Closed - In Place
Tank Model:	Not reported
Pipe Model:	Not reported
Active Status:	Inactive
Install Date:	/ /
Capacity Gallons:	550
Material Name:	Gasoline
Percentage:	100.00
Tank Type Name:	Steel/Carbon Steel/Iron
Tank Internal Protection:	Not reported
Tank Internal Protection 1:	Not reported
Tank Internal Protection 2:	Not reported
Pipe Location Name:	Not reported
Pipe Type Name:	Not reported
Pipe External Protection 1:	Not reported
Pipe External Protection 2:	Not reported
Tank Secondary Containment 1:	Not reported
Tank Secondary Containment 2:	Not reported
Pipe Secondary Containment:	Not reported
Tank Leak Detection 1:	Not reported
Tank Leak Detection 2:	Not reported
Pipe Leak Detection 1:	Not reported
Pipe Leak Detection 2:	Not reported
Type Of Overfill Prevention 1:	Not reported
Type Of Overfill Prevention 2:	Not reported
Dispenser Method:	Not reported
Spill Prevention:	Not reported
Tightness Test Method:	Testing Not Required
Date Tested:	/ /
Next Test Date:	/ /
Date Tank Closed:	09/08/71

Tank Number:	012
Tank Location Name:	Underground
Tank Status:	Closed - In Place
Tank Model:	Not reported
Pipe Model:	Not reported
Active Status:	Inactive
Install Date:	/ /
Capacity Gallons:	550
Material Name:	Gasoline
Percentage:	100.00
Tank Type Name:	Steel/Carbon Steel/Iron
Tank Internal Protection:	Not reported
Tank Internal Protection 1:	Not reported
Tank Internal Protection 2:	Not reported
Pipe Location Name:	Not reported
Pipe Type Name:	Not reported
Pipe External Protection 1:	Not reported
Pipe External Protection 2:	Not reported
Tank Secondary Containment 1:	Not reported
Tank Secondary Containment 2:	Not reported
Pipe Secondary Containment:	Not reported
Tank Leak Detection 1:	Not reported

SM GAS CORP. (Continued) **U004081849**

Tank Leak Detection 2:	Not reported
Pipe Leak Detection 1:	Not reported
Pipe Leak Detection 2:	Not reported
Type Of Overfill Prevention 1:	Not reported
Type Of Overfill Prevention 2:	Not reported
Dispenser Method:	Not reported
Spill Prevention:	Not reported
Tightness Test Method:	Testing Not Required
Date Tested:	/ /
Next Test Date:	/ /
Date Tank Closed:	09/08/71

Tank Number:	013
Tank Location Name:	Underground
Tank Status:	Closed - In Place
Tank Model:	Not reported
Pipe Model:	Not reported
Active Status:	Inactive
Install Date:	/ /
Capacity Gallons:	550
Material Name:	Gasoline
Percentage:	100.00
Tank Type Name:	Steel/Carbon Steel/Iron
Tank Internal Protection:	Not reported
Tank Internal Protection 1:	Not reported
Tank Internal Protection 2:	Not reported
Pipe Location Name:	Not reported
Pipe Type Name:	Not reported
Pipe External Protection 1:	Not reported
Pipe External Protection 2:	Not reported
Tank Secondary Containment 1:	Not reported
Tank Secondary Containment 2:	Not reported
Pipe Secondary Containment:	Not reported
Tank Leak Detection 1:	Not reported
Tank Leak Detection 2:	Not reported
Pipe Leak Detection 1:	Not reported
Pipe Leak Detection 2:	Not reported
Type Of Overfill Prevention 1:	Not reported
Type Of Overfill Prevention 2:	Not reported
Dispenser Method:	Not reported
Spill Prevention:	Not reported
Tightness Test Method:	Testing Not Required
Date Tested:	/ /
Next Test Date:	/ /
Date Tank Closed:	09/08/71

Tank Number:	014
Tank Location Name:	Underground
Tank Status:	Closed - In Place
Tank Model:	Not reported
Pipe Model:	Not reported
Active Status:	Inactive
Install Date:	/ /
Capacity Gallons:	550
Material Name:	Gasoline

SM GAS CORP. (Continued) **U004081849**

Percentage:	100.00
Tank Type Name:	Steel/Carbon Steel/Iron
Tank Internal Protection:	Not reported
Tank Internal Protection 1:	Not reported
Tank Internal Protection 2:	Not reported
Pipe Location Name:	Not reported
Pipe Type Name:	Not reported
Pipe External Protection 1:	Not reported
Pipe External Protection 2:	Not reported
Tank Secondary Containment 1:	Not reported
Tank Secondary Containment 2:	Not reported
Pipe Secondary Containment:	Not reported
Tank Leak Detection 1:	Not reported
Tank Leak Detection 2:	Not reported
Pipe Leak Detection 1:	Not reported
Pipe Leak Detection 2:	Not reported
Type Of Overfill Prevention 1:	Not reported
Type Of Overfill Prevention 2:	Not reported
Dispenser Method:	Not reported
Spill Prevention:	Not reported
Tightness Test Method:	Testing Not Required
Date Tested:	/ /
Next Test Date:	/ /
Date Tank Closed:	09/08/71

Tank Number:	015
Tank Location Name:	Underground
Tank Status:	Closed - In Place
Tank Model:	Not reported
Pipe Model:	Not reported
Active Status:	Inactive
Install Date:	/ /
Capacity Gallons:	550
Material Name:	Gasoline
Percentage:	100.00
Tank Type Name:	Steel/Carbon Steel/Iron
Tank Internal Protection:	Not reported
Tank Internal Protection 1:	Not reported
Tank Internal Protection 2:	Not reported
Pipe Location Name:	Not reported
Pipe Type Name:	Not reported
Pipe External Protection 1:	Not reported
Pipe External Protection 2:	Not reported
Tank Secondary Containment 1:	Not reported
Tank Secondary Containment 2:	Not reported
Pipe Secondary Containment:	Not reported
Tank Leak Detection 1:	Not reported
Tank Leak Detection 2:	Not reported
Pipe Leak Detection 1:	Not reported
Pipe Leak Detection 2:	Not reported
Type Of Overfill Prevention 1:	Not reported
Type Of Overfill Prevention 2:	Not reported
Dispenser Method:	Not reported
Spill Prevention:	Not reported
Tightness Test Method:	Testing Not Required
Date Tested:	/ /

SM GAS CORP. (Continued) **U004081849**

Next Test Date: / /
Date Tank Closed: 09/08/71

Tank Number: 016
Tank Location Name: Underground
Tank Status: Closed - In Place
Tank Model: Not reported
Pipe Model: Not reported
Active Status: Inactive
Install Date: / /
Capacity Gallons: 550
Material Name: Gasoline
Percentage: 100.00
Tank Type Name: Steel/Carbon Steel/Iron
Tank Internal Protection: Not reported
Tank Internal Protection 1: Not reported
Tank Internal Protection 2: Not reported
Pipe Location Name: Not reported
Pipe Type Name: Not reported
Pipe External Protection 1: Not reported
Pipe External Protection 2: Not reported
Tank Secondary Containment 1: Not reported
Tank Secondary Containment 2: Not reported
Pipe Secondary Containment: Not reported
Tank Leak Detection 1: Not reported
Tank Leak Detection 2: Not reported
Pipe Leak Detection 1: Not reported
Pipe Leak Detection 2: Not reported
Type Of Overfill Prevention 1: Not reported
Type Of Overfill Prevention 2: Not reported
Dispenser Method: Not reported
Spill Prevention: Not reported
Tightness Test Method: Testing Not Required
Date Tested: / /
Next Test Date: / /
Date Tank Closed: 09/08/71

Tank Number: 017
Tank Location Name: Underground
Tank Status: Closed - In Place
Tank Model: Not reported
Pipe Model: Not reported
Active Status: Inactive
Install Date: / /
Capacity Gallons: 550
Material Name: Gasoline
Percentage: 100.00
Tank Type Name: Steel/Carbon Steel/Iron
Tank Internal Protection: Not reported
Tank Internal Protection 1: Not reported
Tank Internal Protection 2: Not reported
Pipe Location Name: Not reported
Pipe Type Name: Not reported
Pipe External Protection 1: Not reported
Pipe External Protection 2: Not reported

SM GAS CORP. (Continued) **U004081849**

Tank Secondary Containment 1:	Not reported
Tank Secondary Containment 2:	Not reported
Pipe Secondary Containment:	Not reported
Tank Leak Detection 1:	Not reported
Tank Leak Detection 2:	Not reported
Pipe Leak Detection 1:	Not reported
Pipe Leak Detection 2:	Not reported
Type Of Overfill Prevention 1:	Not reported
Type Of Overfill Prevention 2:	Not reported
Dispenser Method:	Not reported
Spill Prevention:	Not reported
Tightness Test Method:	Testing Not Required
Date Tested:	/ /
Next Test Date:	/ /
Date Tank Closed:	09/08/71

BL268 **AMOCO SERVICE STATION** **FINDS** **1004567341**
ENE **137-21 JAMAICA AVENUE** **110001582261**
1/4-1/2 **JAMAICA, NY 11435**
2196 ft.

Site 3 of 4 in cluster BL

Relative:
Lower

Actual:
52 ft.

FINDS:
Other Pertinent Environmental Activity Identified at Site

AFS (Aerometric Information Retrieval System (AIRS) Facility Subsystem) replaces the former Compliance Data System (CDS), the National Emission Data System (NEDS), and the Storage and Retrieval of Aerometric Data (SAROAD). AIRS is the national repository for information concerning airborne pollution in the United States. AFS is used to track emissions and compliance data from industrial plants. AFS data are utilized by states to prepare State Implementation Plans to comply with regulatory programs and by EPA as an input for the estimation of total national emissions. AFS is undergoing a major redesign to support facility operating permits required under Title V of the Clean Air Act.

FIS (New York - Facility Information System) is New York's Department of Environmental Conservation (DEC) information system for tracking environmental facility information found across the State.

BM269 **QUEENS TOBACCO & CANDY CO.** **UST** **U004048067**
ESE **134-12 ATLANTIC AVE** **N/A**
1/4-1/2 **RICHMOND HILL, NY 11419**
2202 ft.

Site 1 of 8 in cluster BM

Relative:
Lower

Actual:
50 ft.

UST:

UST:

Facility Id:	2-607538
Region:	STATE
Expiration Date:	03/27/07
Renewal Date:	/ /
Total Capacity:	0
Facility Type:	Not reported

QUEENS TOBACCO & CANDY CO. (Continued) **U004048067**

Mailing Company:	QUEENS TOBACCO & CANDY CO.
Mailing Title:	Not reported
Mailing Contact:	CARL CAYNE/HELENA CAYNE
Mailing Address:	885 CHANNEL RD
Mailing Address 2:	Not reported
Mailing City:	WOODMERE
Mailing State:	NY
Mailing Zip Code:	11598
Mailing Phone No:	(516) 297-3449
Mailing Email:	Not reported
Owner Title:	PRES
Owner Name:	CARL CAYNE
Owner Address:	885 CHANNEL RD
Owner Address 2:	Not reported
Owner State:	NY
Owner Zip Code:	11598
Owner Phone:	(718) 657-3500
Owner Company:	CARL CAYNE
Emergency Contact:	CARL CAYNE
Emergency Phone:	Not reported
Operator:	CARL CAYNE
Operator Phone:	Not reported
Owner City:	WOODMERE
Owner Sub Type:	Corporate or Commercial
UTM X:	600108.96218
UTM Y:	4505784.11941
Site Type Name:	Other
Site Type Status:	Unregulated
Comments:	Not reported
Program Type:	PBS
Tank Number:	001
Tank Location Name:	Underground
Tank Status:	Closed - Removed
Tank Model:	Not reported
Pipe Model:	Not reported
Active Status:	Inactive
Install Date:	02/12/02
Capacity Gallons:	2000
Material Name:	#2 Fuel Oil
Percentage:	100.00
Tank Type Name:	Steel/Carbon Steel/Iron
Tank Internal Protection:	None
Tank Internal Protection 1:	Painted/Asphalt Coating
Tank Internal Protection 2:	Not reported
Pipe Location Name:	Underground/On-ground
Pipe Type Name:	Steel/Carbon Steel/Iron
Pipe External Protection 1:	None
Pipe External Protection 2:	Not reported
Tank Secondary Containment 1:	None
Tank Secondary Containment 2:	Not reported
Pipe Secondary Containment:	Not reported
Tank Leak Detection 1:	None
Tank Leak Detection 2:	Not reported
Pipe Leak Detection 1:	Exempt Suction Piping
Pipe Leak Detection 2:	Not reported

QUEENS TOBACCO & CANDY CO. (Continued) **U004048067**

Type Of Overfill Prevention 1:	Vent Whistle
Type Of Overfill Prevention 2:	Not reported
Dispenser Method:	Suction
Spill Prevention:	Not reported
Tightness Test Method:	Horner EZY3/EZY3 Locator Plus
Date Tested:	03/26/02
Next Test Date:	/ /
Date Tank Closed:	02/12/06

BN270 **135-02 87TH AVE** **UST U003066488**
NNE **135-02 87TH AVENUE** **HIST UST N/A**
1/4-1/2 **RICHMOND HILL, NY 11418**
2206 ft.

Site 1 of 2 in cluster BN

Relative: Higher

UST:

Actual: 71 ft.

UST:

Facility Id:	2-092746
Region:	STATE
Expiration Date:	05/07/07
Renewal Date:	01/09/02
Total Capacity:	0
Facility Type:	Not reported
Mailing Company:	SEMYON BABAEV
Mailing Title:	Not reported
Mailing Contact:	Not reported
Mailing Address:	135-02 87TH AVENUE
Mailing Address 2:	Not reported
Mailing City:	RICHMOND HILLS
Mailing State:	NY
Mailing Zip Code:	11418
Mailing Phone No:	Not reported
Mailing Email:	Not reported
Owner Title:	Not reported
Owner Name:	Not reported
Owner Address:	135-02 87 AVE
Owner Address 2:	Not reported
Owner State:	NY
Owner Zip Code:	11418
Owner Phone:	Not reported
Owner Company:	SEMYON BABAEV
Emergency Contact:	SEMYON BABAEV
Emergency Phone:	Not reported
Operator:	SEMYON BABAEV
Operator Phone:	Not reported
Owner City:	RICHMOND HILLS
Owner Sub Type:	Private Resident
UTM X:	599671.40394
UTM Y:	4506696.31578
Site Type Name:	Private Residence
Site Type Status:	Unregulated
Comments:	T/T SCH 5/15/98.
Program Type:	PBS
Tank Number:	001
Tank Location Name:	Underground

135-02 87TH AVE (Continued) **U003066488**

Tank Status:	Closed - In Place
Tank Model:	Not reported
Pipe Model:	Not reported
Active Status:	Inactive
Install Date:	/ /
Capacity Gallons:	1000
Material Name:	#2 Fuel Oil
Percentage:	100.00
Tank Type Name:	Steel/Carbon Steel/Iron
Tank Internal Protection:	None
Tank Internal Protection 1:	None
Tank Internal Protection 2:	Not reported
Pipe Location Name:	No Piping
Pipe Type Name:	No Piping
Pipe External Protection 1:	None
Pipe External Protection 2:	Not reported
Tank Secondary Containment 1:	None
Tank Secondary Containment 2:	Not reported
Pipe Secondary Containment:	Not reported
Tank Leak Detection 1:	None
Tank Leak Detection 2:	Not reported
Pipe Leak Detection 1:	Not reported
Pipe Leak Detection 2:	Not reported
Type Of Overfill Prevention 1:	None
Type Of Overfill Prevention 2:	Not reported
Dispenser Method:	Suction
Spill Prevention:	Not reported
Tightness Test Method:	Horner EZ Check I or II
Date Tested:	06/01/98
Next Test Date:	/ /
Date Tank Closed:	11/18/02

HIST UST:

PBS Number:	2-092746
SPDES Number:	Not reported
Emergency Contact:	SEMYON BABAEV
Emergency Telephone:	(718) 631-8448
Operator:	SEMYON BABAEV
Operator Telephone:	(718) 631-8448
Owner Name:	SEMYON BABAEV
Owner Address:	61-28 232 STREET
Owner City,St,Zip:	OACLAND GARDENS, NY 11364
Owner Telephone:	(718) 631-8448
Owner Type:	Private Resident
Owner Subtype:	Not reported
Mailing Name:	SEMYON BABAEV
Mailing Address:	61-28 232ND STREET
Mailing Address 2:	Not reported
Mailing City,St,Zip:	FLUSHING, NY 11364
Mailing Contact:	Not reported
Mailing Telephone:	( ) -
Owner Mark:	First Owner
Facility Status:	1 - Active PBS facility, i.e. total capacity of the PBS tanks is greater than 1,100 gallons, regardless if Subpart 360-14 tanks exist or not at the facility.
Facility Addr2:	135002 87TH AVE
SWIS ID:	6301

135-02 87TH AVE (Continued) **U003066488**

Old PBS Number:	Not reported
Facility Type:	RETAIL GASOLINE SALES
Facility Type:	PRIVATE RESIDENCE
Inspected Date:	Not reported
Inspector:	Not reported
Inspection Result:	Not reported
Federal ID:	Not reported
Certification Flag:	False
Certification Date:	05/27/1997
Expiration Date:	05/07/2002
Renew Flag:	False
Renewal Date:	Not reported
Total Capacity:	2000
FAMT:	True
Facility Screen:	No Missing Data
Owner Screen:	Minor Data Missing
Tank Screen:	Minor Data Missing
Dead Letter:	False
CBS Number:	Not reported
Town or City:	NEW YORK CITY
County Code:	63
Town or City:	01
Region:	2

Tank Id:	001
Tank Location:	UNDERGROUND
Tank Status:	In Service
Install Date:	Not reported
Capacity (gals):	2000
Product Stored:	NOS 1,2, OR 4 FUEL OIL
Tank Type:	Steel/carbon steel
Tank Internal:	Not reported
Tank External:	Not reported
Pipe Location:	Not reported
Pipe Type:	Not reported
Pipe Internal:	Not reported
Pipe External:	Not reported
Second Containment:	None
Leak Detection:	None
Overfill Prot:	Not reported
Dispenser:	Gravity
Date Tested:	06/01/1998
Next Test Date:	06/01/2003
Missing Data for Tank:	Minor Data Missing
Date Closed:	Not reported
Test Method:	Horner EZ Check
Deleted:	False
Updated:	True
Lat/long:	Not reported

BM271
ESE
1/4-1/2
2215 ft.

Relative:
Lower

Actual:
50 ft.

AMOCO GAS STATION 60245
134-30 ATLANTIC AVE
RICHMOND HILL, NY

Site 2 of 8 in cluster BM

NY Spills **S106006910**
N/A

NY Spills:

Site ID:	186542
Facility Addr2:	Not reported
Facility ID:	0205508
Spill Number:	0205508
Facility Type:	ER
SWIS:	4101
Region of Spill:	2
Investigator:	KMFOLEY
Referred To:	Not reported
Spill Date:	06/05/02
Reported to Dept:	08/26/02
CID:	396
Spill Cause:	Other
Water Affected:	Not reported
Spill Source:	Gasoline Station
Spill Notifier:	Other
Cleanup Ceased:	/ /
Cleanup Meets Std:	False
Last Inspection:	/ /
Recommended Penalty:	Penalty Not Recommended
UST Trust:	False
Spill Class:	Known release with minimal potential for fire or hazard. DEC Response. Willing Responsible Party. Corrective action taken.
Spill Closed Dt:	12/31/03
Remediation Phase:	0
Date Entered In Computer:	08/26/02
Spill Record Last Update:	01/09/04
Spiller Name:	Not reported
Spiller Company:	AMOCO
Spiller Address:	Not reported
Spiller City,St,Zip:	ZZ
Spiller Company:	001
Spiller Phone:	Not reported
Contact Name:	BRAD FISHER
Contact Phone:	(914) 765-8198
DEC Region:	2
Program Number:	0205508
DER Facility ID:	155910
Site ID:	186542
Operable Unit ID:	858150
Operable Unit:	01
Material ID:	519707
Material Code:	0009
Material Name:	Gasoline
Case No.:	Not reported
Material FA:	Petroleum
Quantity:	0.00
Units:	Gallons
Recovered:	0.00
Resource Affected:	Soil
Oxygenate:	False
DEC Memo:	Start CallerRemark - 0205508 lab results taken wehn cont soil was found while

AMOCO GAS STATION 60245 (Continued) **S106006910**

removing tanks...samples taken 6/5/02...results cameback today...690 tons of material have been removed. raze and rebuild is being done at site. END CallerRemark - 0205508

Remarks: Start DECRemark - 0205508 Prior to Sept, 2004 data translation this spill Lead DEC Field was "K FOLEY" 12/3/03 Reassigned from Vought to Foley. 12/31/03 Reviewed UST closure report received 9/02. 692 tons of petroleum impacted soil was excavated. PID readings ranged from 4.7-2036ppm. Soil samples were collected subsequent to the over-excavation to install new tank field. Post-ex soil samples identified one VOC concentration (MTBE, SW-4 at 453ppb) in excess of soil cleanup objectives. There were hits for BTEX in SW-4 and SW-5 but none detected above TAGM. END DECRemark - 0205508

BM272 **BP AMOCO SERVICE STATION #60245** **UST U000408390**
ESE **134-30 ATLANTIC AVENUE** **HIST UST N/A**
1/4-1/2 **RICHMOND HILL, NY 11416**
2215 ft.

Site 3 of 8 in cluster BM

Relative: Lower

Actual: 50 ft.

UST:

UST:

Facility Id:	2-340103
Region:	STATE
Expiration Date:	01/22/12
Renewal Date:	/ /
Total Capacity:	36000
Facility Type:	Not reported
Mailing Company:	BP PRODUCTS NORTH AMERICA INC
Mailing Title:	Not reported
Mailing Contact:	MARK OKAMOTO
Mailing Address:	4 CENTERPOINTE DRIVE
Mailing Address 2:	Not reported
Mailing City:	LA PALMA
Mailing State:	CA
Mailing Zip Code:	90623
Mailing Phone No:	(410) 551-6074
Mailing Email:	Not reported
Owner Title:	ENV COMP. SPEC.
Owner Name:	MARK OKAMOTU
Owner Address:	PO BOX 6038
Owner Address 2:	Not reported
Owner State:	CA
Owner Zip Code:	90702
Owner Phone:	(732) 743-0901
Owner Company:	BP PRODUCTS NORTH AMERICA, INC.
Emergency Contact:	MARK OKAMOTU
Emergency Phone:	(800) 892-6626
Operator:	BP PRODUCTS NA
Operator Phone:	(973) 331-7005
Owner City:	ARTESIA
Owner Sub Type:	Corporate or Commercial
UTM X:	600124.87209
UTM Y:	4505788.66405
Site Type Name:	Retail Gasoline Sales
Site Type Status:	Active
Comments:	6/25/07 Tanks tested on 6/12/07 via EZ 3 Locator Plus and passed. Piping tested also and passed (Petrotite Line Test). Missing calculation for allowable bleedback and missing technician's certification expiration date.

BP AMOCO SERVICE STATION #60245 (Continued) **U000408390**

Tanks installed in 2002. No testing required. No tt return letter or certificate issued. bf

Program Type:	PBS
Tank Number:	001
Tank Location Name:	Underground
Tank Status:	Administratively Closed
Tank Model:	Not reported
Pipe Model:	Not reported
Active Status:	Inactive
Install Date:	12/01/81
Capacity Gallons:	4000
Material Name:	Gasoline
Percentage:	100.00
Tank Type Name:	Steel/Carbon Steel/Iron
Tank Internal Protection:	None
Tank Internal Protection 1:	None
Tank Internal Protection 2:	Not reported
Pipe Location Name:	No Piping
Pipe Type Name:	Galvanized Steel
Pipe External Protection 1:	None
Pipe External Protection 2:	Not reported
Tank Secondary Containment 1:	None
Tank Secondary Containment 2:	Not reported
Pipe Secondary Containment:	Not reported
Tank Leak Detection 1:	None
Tank Leak Detection 2:	Not reported
Pipe Leak Detection 1:	Not reported
Pipe Leak Detection 2:	Not reported
Type Of Overfill Prevention 1:	None
Type Of Overfill Prevention 2:	Not reported
Dispenser Method:	Submersible
Spill Prevention:	Not reported
Tightness Test Method:	Testing Not Required
Date Tested:	/ /
Next Test Date:	/ /
Date Tank Closed:	03/01/93

Tank Number:	002
Tank Location Name:	Underground
Tank Status:	Administratively Closed
Tank Model:	Not reported
Pipe Model:	Not reported
Active Status:	Inactive
Install Date:	12/01/81
Capacity Gallons:	4000
Material Name:	Gasoline
Percentage:	100.00
Tank Type Name:	Steel/Carbon Steel/Iron
Tank Internal Protection:	None
Tank Internal Protection 1:	None
Tank Internal Protection 2:	Not reported
Pipe Location Name:	No Piping
Pipe Type Name:	Galvanized Steel
Pipe External Protection 1:	None

BP AMOCO SERVICE STATION #60245 (Continued) **U000408390**

Pipe External Protection 2:	Not reported
Tank Secondary Containment 1:	None
Tank Secondary Containment 2:	Not reported
Pipe Secondary Containment:	Not reported
Tank Leak Detection 1:	None
Tank Leak Detection 2:	Not reported
Pipe Leak Detection 1:	Not reported
Pipe Leak Detection 2:	Not reported
Type Of Overfill Prevention 1:	None
Type Of Overfill Prevention 2:	Not reported
Dispenser Method:	Submersible
Spill Prevention:	Not reported
Tightness Test Method:	Testing Not Required
Date Tested:	/ /
Next Test Date:	/ /
Date Tank Closed:	03/01/93

Tank Number:	003
Tank Location Name:	Underground
Tank Status:	Administratively Closed
Tank Model:	Not reported
Pipe Model:	Not reported
Active Status:	Inactive
Install Date:	09/01/73
Capacity Gallons:	550
Material Name:	Gasoline
Percentage:	100.00
Tank Type Name:	Steel/Carbon Steel/Iron
Tank Internal Protection:	None
Tank Internal Protection 1:	None
Tank Internal Protection 2:	Not reported
Pipe Location Name:	No Piping
Pipe Type Name:	Galvanized Steel
Pipe External Protection 1:	None
Pipe External Protection 2:	Not reported
Tank Secondary Containment 1:	None
Tank Secondary Containment 2:	Not reported
Pipe Secondary Containment:	Not reported
Tank Leak Detection 1:	None
Tank Leak Detection 2:	Not reported
Pipe Leak Detection 1:	Not reported
Pipe Leak Detection 2:	Not reported
Type Of Overfill Prevention 1:	None
Type Of Overfill Prevention 2:	Not reported
Dispenser Method:	Submersible
Spill Prevention:	Not reported
Tightness Test Method:	Testing Not Required
Date Tested:	/ /
Next Test Date:	/ /
Date Tank Closed:	03/01/93

Tank Number:	004
Tank Location Name:	Underground
Tank Status:	Administratively Closed
Tank Model:	Not reported

BP AMOCO SERVICE STATION #60245 (Continued) **U000408390**

Pipe Model:	Not reported
Active Status:	Inactive
Install Date:	09/01/73
Capacity Gallons:	550
Material Name:	Gasoline
Percentage:	100.00
Tank Type Name:	Steel/Carbon Steel/Iron
Tank Internal Protection:	None
Tank Internal Protection 1:	None
Tank Internal Protection 2:	Not reported
Pipe Location Name:	No Piping
Pipe Type Name:	Galvanized Steel
Pipe External Protection 1:	None
Pipe External Protection 2:	Not reported
Tank Secondary Containment 1:	None
Tank Secondary Containment 2:	Not reported
Pipe Secondary Containment:	Not reported
Tank Leak Detection 1:	None
Tank Leak Detection 2:	Not reported
Pipe Leak Detection 1:	Not reported
Pipe Leak Detection 2:	Not reported
Type Of Overfill Prevention 1:	None
Type Of Overfill Prevention 2:	Not reported
Dispenser Method:	Submersible
Spill Prevention:	Not reported
Tightness Test Method:	Testing Not Required
Date Tested:	/ /
Next Test Date:	/ /
Date Tank Closed:	03/01/93

Tank Number:	005
Tank Location Name:	Underground
Tank Status:	Administratively Closed
Tank Model:	Not reported
Pipe Model:	Not reported
Active Status:	Inactive
Install Date:	09/01/73
Capacity Gallons:	550
Material Name:	Gasoline
Percentage:	100.00
Tank Type Name:	Steel/Carbon Steel/Iron
Tank Internal Protection:	None
Tank Internal Protection 1:	None
Tank Internal Protection 2:	Not reported
Pipe Location Name:	No Piping
Pipe Type Name:	Galvanized Steel
Pipe External Protection 1:	None
Pipe External Protection 2:	Not reported
Tank Secondary Containment 1:	None
Tank Secondary Containment 2:	Not reported
Pipe Secondary Containment:	Not reported
Tank Leak Detection 1:	None
Tank Leak Detection 2:	Not reported
Pipe Leak Detection 1:	Not reported
Pipe Leak Detection 2:	Not reported
Type Of Overfill Prevention 1:	None

BP AMOCO SERVICE STATION #60245 (Continued) **U000408390**

Type Of Overfill Prevention 2:	Not reported
Dispenser Method:	Submersible
Spill Prevention:	Not reported
Tightness Test Method:	Testing Not Required
Date Tested:	/ /
Next Test Date:	/ /
Date Tank Closed:	03/01/93

Tank Number:	006
Tank Location Name:	Underground
Tank Status:	Administratively Closed
Tank Model:	Not reported
Pipe Model:	Not reported
Active Status:	Inactive
Install Date:	09/01/73
Capacity Gallons:	550
Material Name:	Gasoline
Percentage:	100.00
Tank Type Name:	Steel/Carbon Steel/Iron
Tank Internal Protection:	None
Tank Internal Protection 1:	None
Tank Internal Protection 2:	Not reported
Pipe Location Name:	No Piping
Pipe Type Name:	Galvanized Steel
Pipe External Protection 1:	None
Pipe External Protection 2:	Not reported
Tank Secondary Containment 1:	None
Tank Secondary Containment 2:	Not reported
Pipe Secondary Containment:	Not reported
Tank Leak Detection 1:	None
Tank Leak Detection 2:	Not reported
Pipe Leak Detection 1:	Not reported
Pipe Leak Detection 2:	Not reported
Type Of Overfill Prevention 1:	None
Type Of Overfill Prevention 2:	Not reported
Dispenser Method:	Submersible
Spill Prevention:	Not reported
Tightness Test Method:	Testing Not Required
Date Tested:	/ /
Next Test Date:	/ /
Date Tank Closed:	03/01/93

Tank Number:	007
Tank Location Name:	Underground
Tank Status:	Administratively Closed
Tank Model:	Not reported
Pipe Model:	Not reported
Active Status:	Inactive
Install Date:	09/01/73
Capacity Gallons:	550
Material Name:	Gasoline
Percentage:	100.00
Tank Type Name:	Steel/Carbon Steel/Iron
Tank Internal Protection:	None
Tank Internal Protection 1:	None

BP AMOCO SERVICE STATION #60245 (Continued) **U000408390**

Tank Internal Protection 2:	Not reported
Pipe Location Name:	No Piping
Pipe Type Name:	Galvanized Steel
Pipe External Protection 1:	None
Pipe External Protection 2:	Not reported
Tank Secondary Containment 1:	None
Tank Secondary Containment 2:	Not reported
Pipe Secondary Containment:	Not reported
Tank Leak Detection 1:	None
Tank Leak Detection 2:	Not reported
Pipe Leak Detection 1:	Not reported
Pipe Leak Detection 2:	Not reported
Type Of Overfill Prevention 1:	None
Type Of Overfill Prevention 2:	Not reported
Dispenser Method:	Submersible
Spill Prevention:	Not reported
Tightness Test Method:	Testing Not Required
Date Tested:	/ /
Next Test Date:	/ /
Date Tank Closed:	03/01/93

Tank Number:	008
Tank Location Name:	Underground
Tank Status:	Administratively Closed
Tank Model:	Not reported
Pipe Model:	Not reported
Active Status:	Inactive
Install Date:	09/01/73
Capacity Gallons:	550
Material Name:	Gasoline
Percentage:	100.00
Tank Type Name:	Steel/Carbon Steel/Iron
Tank Internal Protection:	None
Tank Internal Protection 1:	None
Tank Internal Protection 2:	Not reported
Pipe Location Name:	No Piping
Pipe Type Name:	Galvanized Steel
Pipe External Protection 1:	None
Pipe External Protection 2:	Not reported
Tank Secondary Containment 1:	None
Tank Secondary Containment 2:	Not reported
Pipe Secondary Containment:	Not reported
Tank Leak Detection 1:	None
Tank Leak Detection 2:	Not reported
Pipe Leak Detection 1:	Not reported
Pipe Leak Detection 2:	Not reported
Type Of Overfill Prevention 1:	None
Type Of Overfill Prevention 2:	Not reported
Dispenser Method:	Submersible
Spill Prevention:	Not reported
Tightness Test Method:	Testing Not Required
Date Tested:	/ /
Next Test Date:	/ /
Date Tank Closed:	03/01/93

BP AMOCO SERVICE STATION #60245 (Continued) **U000408390**

Tank Number:	009
Tank Location Name:	Underground
Tank Status:	Administratively Closed
Tank Model:	Not reported
Pipe Model:	Not reported
Active Status:	Inactive
Install Date:	09/01/73
Capacity Gallons:	550
Material Name:	Gasoline
Percentage:	100.00
Tank Type Name:	Steel/Carbon Steel/Iron
Tank Internal Protection:	None
Tank Internal Protection 1:	None
Tank Internal Protection 2:	Not reported
Pipe Location Name:	No Piping
Pipe Type Name:	Galvanized Steel
Pipe External Protection 1:	None
Pipe External Protection 2:	Not reported
Tank Secondary Containment 1:	None
Tank Secondary Containment 2:	Not reported
Pipe Secondary Containment:	Not reported
Tank Leak Detection 1:	None
Tank Leak Detection 2:	Not reported
Pipe Leak Detection 1:	Not reported
Pipe Leak Detection 2:	Not reported
Type Of Overfill Prevention 1:	None
Type Of Overfill Prevention 2:	Not reported
Dispenser Method:	Submersible
Spill Prevention:	Not reported
Tightness Test Method:	Testing Not Required
Date Tested:	/ /
Next Test Date:	/ /
Date Tank Closed:	03/01/93

Tank Number:	010
Tank Location Name:	Underground
Tank Status:	Administratively Closed
Tank Model:	Not reported
Pipe Model:	Not reported
Active Status:	Inactive
Install Date:	09/01/73
Capacity Gallons:	550
Material Name:	Gasoline
Percentage:	100.00
Tank Type Name:	Steel/Carbon Steel/Iron
Tank Internal Protection:	None
Tank Internal Protection 1:	None
Tank Internal Protection 2:	Not reported
Pipe Location Name:	No Piping
Pipe Type Name:	Galvanized Steel
Pipe External Protection 1:	None
Pipe External Protection 2:	Not reported
Tank Secondary Containment 1:	None
Tank Secondary Containment 2:	Not reported
Pipe Secondary Containment:	Not reported
Tank Leak Detection 1:	None

BP AMOCO SERVICE STATION #60245 (Continued) **U000408390**

Tank Leak Detection 2:	Not reported
Pipe Leak Detection 1:	Not reported
Pipe Leak Detection 2:	Not reported
Type Of Overfill Prevention 1:	None
Type Of Overfill Prevention 2:	Not reported
Dispenser Method:	Submersible
Spill Prevention:	Not reported
Tightness Test Method:	Testing Not Required
Date Tested:	/ /
Next Test Date:	/ /
Date Tank Closed:	03/01/93

Tank Number:	011
Tank Location Name:	Underground
Tank Status:	Administratively Closed
Tank Model:	Not reported
Pipe Model:	Not reported
Active Status:	Inactive
Install Date:	09/01/73
Capacity Gallons:	550
Material Name:	Gasoline
Percentage:	100.00
Tank Type Name:	Steel/Carbon Steel/Iron
Tank Internal Protection:	None
Tank Internal Protection 1:	None
Tank Internal Protection 2:	Not reported
Pipe Location Name:	No Piping
Pipe Type Name:	Galvanized Steel
Pipe External Protection 1:	None
Pipe External Protection 2:	Not reported
Tank Secondary Containment 1:	None
Tank Secondary Containment 2:	Not reported
Pipe Secondary Containment:	Not reported
Tank Leak Detection 1:	None
Tank Leak Detection 2:	Not reported
Pipe Leak Detection 1:	Not reported
Pipe Leak Detection 2:	Not reported
Type Of Overfill Prevention 1:	None
Type Of Overfill Prevention 2:	Not reported
Dispenser Method:	Submersible
Spill Prevention:	Not reported
Tightness Test Method:	Testing Not Required
Date Tested:	/ /
Next Test Date:	/ /
Date Tank Closed:	03/01/93

Tank Number:	012
Tank Location Name:	Underground
Tank Status:	Administratively Closed
Tank Model:	Not reported
Pipe Model:	Not reported
Active Status:	Inactive
Install Date:	09/01/73
Capacity Gallons:	550
Material Name:	Diesel

BP AMOCO SERVICE STATION #60245 (Continued) **U000408390**

Percentage:	100.00
Tank Type Name:	Steel/Carbon Steel/Iron
Tank Internal Protection:	None
Tank Internal Protection 1:	None
Tank Internal Protection 2:	Not reported
Pipe Location Name:	No Piping
Pipe Type Name:	Galvanized Steel
Pipe External Protection 1:	None
Pipe External Protection 2:	Not reported
Tank Secondary Containment 1:	None
Tank Secondary Containment 2:	Not reported
Pipe Secondary Containment:	Not reported
Tank Leak Detection 1:	None
Tank Leak Detection 2:	Not reported
Pipe Leak Detection 1:	Not reported
Pipe Leak Detection 2:	Not reported
Type Of Overfill Prevention 1:	None
Type Of Overfill Prevention 2:	Not reported
Dispenser Method:	Submersible
Spill Prevention:	Not reported
Tightness Test Method:	Testing Not Required
Date Tested:	/ /
Next Test Date:	/ /
Date Tank Closed:	03/01/93

Tank Number:	013
Tank Location Name:	Underground
Tank Status:	Administratively Closed
Tank Model:	Not reported
Pipe Model:	Not reported
Active Status:	Inactive
Install Date:	09/01/73
Capacity Gallons:	1
Material Name:	Gasoline
Percentage:	100.00
Tank Type Name:	Fiberglass Coated Steel
Tank Internal Protection:	None
Tank Internal Protection 1:	Fiberglass
Tank Internal Protection 2:	Not reported
Pipe Location Name:	No Piping
Pipe Type Name:	Galvanized Steel
Pipe External Protection 1:	None
Pipe External Protection 2:	Not reported
Tank Secondary Containment 1:	None
Tank Secondary Containment 2:	Not reported
Pipe Secondary Containment:	Not reported
Tank Leak Detection 1:	None
Tank Leak Detection 2:	Not reported
Pipe Leak Detection 1:	Not reported
Pipe Leak Detection 2:	Not reported
Type Of Overfill Prevention 1:	None
Type Of Overfill Prevention 2:	Not reported
Dispenser Method:	Submersible
Spill Prevention:	Not reported
Tightness Test Method:	Testing Not Required
Date Tested:	/ /

BP AMOCO SERVICE STATION #60245 (Continued) **U000408390**

Next Test Date:	/ /
Date Tank Closed:	03/01/93

Tank Number:	014
Tank Location Name:	Underground
Tank Status:	Administratively Closed
Tank Model:	Not reported
Pipe Model:	Not reported
Active Status:	Inactive
Install Date:	09/01/73
Capacity Gallons:	1
Material Name:	#2 Fuel Oil
Percentage:	100.00
Tank Type Name:	Steel/Carbon Steel/Iron
Tank Internal Protection:	None
Tank Internal Protection 1:	None
Tank Internal Protection 2:	Not reported
Pipe Location Name:	No Piping
Pipe Type Name:	Galvanized Steel
Pipe External Protection 1:	None
Pipe External Protection 2:	Not reported
Tank Secondary Containment 1:	None
Tank Secondary Containment 2:	Not reported
Pipe Secondary Containment:	Not reported
Tank Leak Detection 1:	None
Tank Leak Detection 2:	Not reported
Pipe Leak Detection 1:	Not reported
Pipe Leak Detection 2:	Not reported
Type Of Overfill Prevention 1:	None
Type Of Overfill Prevention 2:	Not reported
Dispenser Method:	Submersible
Spill Prevention:	Not reported
Tightness Test Method:	Testing Not Required
Date Tested:	/ /
Next Test Date:	/ /
Date Tank Closed:	03/01/93

Tank Number:	1
Tank Location Name:	Underground
Tank Status:	In Service
Tank Model:	Not reported
Pipe Model:	Not reported
Active Status:	Active
Install Date:	02/01/02
Capacity Gallons:	12000
Material Name:	Gasoline
Percentage:	100.00
Tank Type Name:	Fiberglass Reinforced Plastic (FRP)
Tank Internal Protection:	Fiberglass Liner (FRP)
Tank Internal Protection 1:	Fiberglass
Tank Internal Protection 2:	Not reported
Pipe Location Name:	Underground/On-ground
Pipe Type Name:	Fiberglass Reinforced Plastic (FRP)
Pipe External Protection 1:	Fiberglass
Pipe External Protection 2:	Not reported

BP AMOCO SERVICE STATION #60245 (Continued) **U000408390**

Tank Secondary Containment 1:	Double-Walled (Underground)
Tank Secondary Containment 2:	Not reported
Pipe Secondary Containment:	Not reported
Tank Leak Detection 1:	Interstitial - Electronic Monitoring
Tank Leak Detection 2:	In-Tank System (ATG)
Pipe Leak Detection 1:	Not reported
Pipe Leak Detection 2:	Not reported
Type Of Overfill Prevention 1:	High Level Alarm
Type Of Overfill Prevention 2:	Product Level Gauge (A/G)
Dispenser Method:	Submersible
Spill Prevention:	Not reported
Tightness Test Method:	Testing Not Required
Date Tested:	08/28/02
Next Test Date:	02/01/17
Date Tank Closed:	/ /

Tank Number:	2
Tank Location Name:	Underground
Tank Status:	In Service
Tank Model:	Not reported
Pipe Model:	Not reported
Active Status:	Active
Install Date:	02/01/02
Capacity Gallons:	12000
Material Name:	Gasoline
Percentage:	100.00
Tank Type Name:	Fiberglass Reinforced Plastic (FRP)
Tank Internal Protection:	Fiberglass Liner (FRP)
Tank Internal Protection 1:	Fiberglass
Tank Internal Protection 2:	Not reported
Pipe Location Name:	Underground/On-ground
Pipe Type Name:	Fiberglass Reinforced Plastic (FRP)
Pipe External Protection 1:	Fiberglass
Pipe External Protection 2:	Not reported
Tank Secondary Containment 1:	Double-Walled (Underground)
Tank Secondary Containment 2:	Not reported
Pipe Secondary Containment:	Not reported
Tank Leak Detection 1:	Interstitial - Electronic Monitoring
Tank Leak Detection 2:	In-Tank System (ATG)
Pipe Leak Detection 1:	Not reported
Pipe Leak Detection 2:	Not reported
Type Of Overfill Prevention 1:	High Level Alarm
Type Of Overfill Prevention 2:	Product Level Gauge (A/G)
Dispenser Method:	Submersible
Spill Prevention:	Not reported
Tightness Test Method:	Testing Not Required
Date Tested:	08/28/02
Next Test Date:	02/01/17
Date Tank Closed:	/ /

Tank Number:	3
Tank Location Name:	Underground
Tank Status:	In Service
Tank Model:	Not reported
Pipe Model:	Not reported

BP AMOCO SERVICE STATION #60245 (Continued) **U000408390**

Active Status:	Active
Install Date:	02/01/02
Capacity Gallons:	12000
Material Name:	Gasoline
Percentage:	100.00
Tank Type Name:	Fiberglass Reinforced Plastic (FRP)
Tank Internal Protection:	Fiberglass Liner (FRP)
Tank Internal Protection 1:	Fiberglass
Tank Internal Protection 2:	Not reported
Pipe Location Name:	Underground/On-ground
Pipe Type Name:	Fiberglass Reinforced Plastic (FRP)
Pipe External Protection 1:	Fiberglass
Pipe External Protection 2:	Not reported
Tank Secondary Containment 1:	Double-Walled (Underground)
Tank Secondary Containment 2:	Not reported
Pipe Secondary Containment:	Not reported
Tank Leak Detection 1:	Interstitial - Electronic Monitoring
Tank Leak Detection 2:	In-Tank System (ATG)
Pipe Leak Detection 1:	Not reported
Pipe Leak Detection 2:	Not reported
Type Of Overfill Prevention 1:	High Level Alarm
Type Of Overfill Prevention 2:	Product Level Gauge (A/G)
Dispenser Method:	Submersible
Spill Prevention:	Not reported
Tightness Test Method:	Testing Not Required
Date Tested:	08/28/02
Next Test Date:	02/01/17
Date Tank Closed:	/ /

Tank Number:	4
Tank Location Name:	Underground
Tank Status:	Closed - Removed
Tank Model:	Not reported
Pipe Model:	Not reported
Active Status:	Inactive
Install Date:	/ /
Capacity Gallons:	4000
Material Name:	Gasoline
Percentage:	100.00
Tank Type Name:	Fiberglass Reinforced Plastic (FRP)
Tank Internal Protection:	None
Tank Internal Protection 1:	Fiberglass
Tank Internal Protection 2:	Not reported
Pipe Location Name:	Underground/On-ground
Pipe Type Name:	Fiberglass Reinforced Plastic (FRP)
Pipe External Protection 1:	Fiberglass
Pipe External Protection 2:	Not reported
Tank Secondary Containment 1:	Double-Walled (Underground)
Tank Secondary Containment 2:	Not reported
Pipe Secondary Containment:	Not reported
Tank Leak Detection 1:	Interstitial - Electronic Monitoring
Tank Leak Detection 2:	Not reported
Pipe Leak Detection 1:	Not reported
Pipe Leak Detection 2:	Not reported
Type Of Overfill Prevention 1:	High Level Alarm
Type Of Overfill Prevention 2:	Product Level Gauge (A/G)

BP AMOCO SERVICE STATION #60245 (Continued) **U000408390**

Dispenser Method:	Submersible
Spill Prevention:	Not reported
Tightness Test Method:	Testing Not Required
Date Tested:	/ /
Next Test Date:	/ /
Date Tank Closed:	05/01/02

Tank Number:	5
Tank Location Name:	Underground
Tank Status:	Closed - Removed
Tank Model:	Not reported
Pipe Model:	Not reported
Active Status:	Inactive
Install Date:	/ /
Capacity Gallons:	4000
Material Name:	Gasoline
Percentage:	100.00
Tank Type Name:	Fiberglass Reinforced Plastic (FRP)
Tank Internal Protection:	None
Tank Internal Protection 1:	Fiberglass
Tank Internal Protection 2:	Not reported
Pipe Location Name:	Underground/On-ground
Pipe Type Name:	Fiberglass Reinforced Plastic (FRP)
Pipe External Protection 1:	Fiberglass
Pipe External Protection 2:	Not reported
Tank Secondary Containment 1:	Double-Walled (Underground)
Tank Secondary Containment 2:	Not reported
Pipe Secondary Containment:	Not reported
Tank Leak Detection 1:	Interstitial - Electronic Monitoring
Tank Leak Detection 2:	Not reported
Pipe Leak Detection 1:	Not reported
Pipe Leak Detection 2:	Not reported
Type Of Overfill Prevention 1:	High Level Alarm
Type Of Overfill Prevention 2:	Product Level Gauge (A/G)
Dispenser Method:	Submersible
Spill Prevention:	Not reported
Tightness Test Method:	Testing Not Required
Date Tested:	/ /
Next Test Date:	/ /
Date Tank Closed:	05/01/02

Tank Number:	6
Tank Location Name:	Underground
Tank Status:	Closed - Removed
Tank Model:	Not reported
Pipe Model:	Not reported
Active Status:	Inactive
Install Date:	/ /
Capacity Gallons:	4000
Material Name:	Gasoline
Percentage:	100.00
Tank Type Name:	Fiberglass Reinforced Plastic (FRP)
Tank Internal Protection:	None
Tank Internal Protection 1:	Fiberglass
Tank Internal Protection 2:	Not reported

BP AMOCO SERVICE STATION #60245 (Continued) **U000408390**

Pipe Location Name:	Underground/On-ground
Pipe Type Name:	Fiberglass Reinforced Plastic (FRP)
Pipe External Protection 1:	Fiberglass
Pipe External Protection 2:	Not reported
Tank Secondary Containment 1:	Double-Walled (Underground)
Tank Secondary Containment 2:	Not reported
Pipe Secondary Containment:	Not reported
Tank Leak Detection 1:	Interstitial - Electronic Monitoring
Tank Leak Detection 2:	Not reported
Pipe Leak Detection 1:	Not reported
Pipe Leak Detection 2:	Not reported
Type Of Overfill Prevention 1:	High Level Alarm
Type Of Overfill Prevention 2:	Product Level Gauge (A/G)
Dispenser Method:	Submersible
Spill Prevention:	Not reported
Tightness Test Method:	Testing Not Required
Date Tested:	/ /
Next Test Date:	/ /
Date Tank Closed:	05/01/02

Tank Number:	7
Tank Location Name:	Underground
Tank Status:	Closed - Removed
Tank Model:	Not reported
Pipe Model:	Not reported
Active Status:	Inactive
Install Date:	/ /
Capacity Gallons:	4000
Material Name:	Gasoline
Percentage:	100.00
Tank Type Name:	Fiberglass Reinforced Plastic (FRP)
Tank Internal Protection:	None
Tank Internal Protection 1:	Fiberglass
Tank Internal Protection 2:	Not reported
Pipe Location Name:	Underground/On-ground
Pipe Type Name:	Fiberglass Reinforced Plastic (FRP)
Pipe External Protection 1:	Fiberglass
Pipe External Protection 2:	Not reported
Tank Secondary Containment 1:	Double-Walled (Underground)
Tank Secondary Containment 2:	Not reported
Pipe Secondary Containment:	Not reported
Tank Leak Detection 1:	Interstitial - Electronic Monitoring
Tank Leak Detection 2:	Not reported
Pipe Leak Detection 1:	Not reported
Pipe Leak Detection 2:	Not reported
Type Of Overfill Prevention 1:	High Level Alarm
Type Of Overfill Prevention 2:	Product Level Gauge (A/G)
Dispenser Method:	Submersible
Spill Prevention:	Not reported
Tightness Test Method:	Testing Not Required
Date Tested:	/ /
Next Test Date:	/ /
Date Tank Closed:	05/01/02

Tank Number:	8

BP AMOCO SERVICE STATION #60245 (Continued) **U000408390**

Tank Location Name:	Underground
Tank Status:	Closed - Removed
Tank Model:	Not reported
Pipe Model:	Not reported
Active Status:	Inactive
Install Date:	/ /
Capacity Gallons:	4000
Material Name:	Gasoline
Percentage:	100.00
Tank Type Name:	Fiberglass Reinforced Plastic (FRP)
Tank Internal Protection:	None
Tank Internal Protection 1:	Fiberglass
Tank Internal Protection 2:	Not reported
Pipe Location Name:	Underground/On-ground
Pipe Type Name:	Fiberglass Reinforced Plastic (FRP)
Pipe External Protection 1:	Fiberglass
Pipe External Protection 2:	Not reported
Tank Secondary Containment 1:	Double-Walled (Underground)
Tank Secondary Containment 2:	Not reported
Pipe Secondary Containment:	Not reported
Tank Leak Detection 1:	Interstitial - Electronic Monitoring
Tank Leak Detection 2:	Not reported
Pipe Leak Detection 1:	Not reported
Pipe Leak Detection 2:	Not reported
Type Of Overfill Prevention 1:	High Level Alarm
Type Of Overfill Prevention 2:	Product Level Gauge (A/G)
Dispenser Method:	Submersible
Spill Prevention:	Not reported
Tightness Test Method:	Testing Not Required
Date Tested:	/ /
Next Test Date:	/ /
Date Tank Closed:	05/01/02

HIST UST:

PBS Number:	2-340103
SPDES Number:	Not reported
Emergency Contact:	TEXACO REFINING & MARKETING
Emergency Telephone:	(914) 337-1000
Operator:	LOUI FINNETTY
Operator Telephone:	(718) 657-1076
Owner Name:	TEXACO REFINING & MARKETING
Owner Address:	303 FELLOWSHIP RD -%MF BUTLER
Owner City,St,Zip:	MOORESTOWN, NJ 08057-0945
Owner Telephone:	(609) 778-1400
Owner Type:	Not reported
Owner Subtype:	Not reported
Mailing Name:	TEXACO REFINING & MARKETING
Mailing Address:	303 FELLOWSHIP RD -%MF BUTLER
Mailing Address 2:	Not reported
Mailing City,St,Zip:	MOORESTOWN, NJ 08057-0945
Mailing Contact:	Not reported
Mailing Telephone:	(609) 778-1400
Owner Mark:	First Owner
Facility Status:	3 - Administratively closed (reasons include business is closed and/or mail is undeliverable, and staff cannot check if tanks were removed; or a duplicate registration was generated).
Facility Addr2:	134030 ATLANTIC AVE

BP AMOCO SERVICE STATION #60245 (Continued) **U000408390**

SWIS ID:	6301
Old PBS Number:	Not reported
Facility Type:	Not reported
Inspected Date:	Not reported
Inspector:	Not reported
Inspection Result:	Not reported
Federal ID:	Not reported
Certification Flag:	False
Certification Date:	12/14/1987
Expiration Date:	12/14/1992
Renew Flag:	False
Renewal Date:	Not reported
Total Capacity:	0
FAMT:	True
Facility Screen:	Minor Data Missing
Owner Screen:	Minor Data Missing
Tank Screen:	Minor Data Missing
Dead Letter:	False
CBS Number:	Not reported
Town or City:	NEW YORK CITY
County Code:	63
Town or City:	01
Region:	2

Tank Id:	001
Tank Location:	UNDERGROUND
Tank Status:	Undefined
Install Date:	19811201
Capacity (gals):	4000
Product Stored:	UNLEADED GASOLINE
Tank Type:	Steel/carbon steel
Tank Internal:	Not reported
Tank External:	Not reported
Pipe Location:	Not reported
Pipe Type:	GALVANIZED STEEL
Pipe Internal:	Not reported
Pipe External:	Not reported
Second Containment:	None
Leak Detection:	None
Overfill Prot:	Not reported
Dispenser:	Submersible
Date Tested:	Not reported
Next Test Date:	12/01/1991
Missing Data for Tank:	Minor Data Missing
Date Closed:	03/01/1993
Test Method:	Not reported
Deleted:	False
Updated:	False
Lat/long:	Not reported

Tank Id:	002
Tank Location:	UNDERGROUND
Tank Status:	Undefined
Install Date:	19811201
Capacity (gals):	4000
Product Stored:	UNLEADED GASOLINE

BP AMOCO SERVICE STATION #60245 (Continued) **U000408390**

Tank Type:	Steel/carbon steel
Tank Internal:	Not reported
Tank External:	Not reported
Pipe Location:	Not reported
Pipe Type:	GALVANIZED STEEL
Pipe Internal:	Not reported
Pipe External:	Not reported
Second Containment:	None
Leak Detection:	None
Overfill Prot:	Not reported
Dispenser:	Submersible
Date Tested:	Not reported
Next Test Date:	12/01/1991
Missing Data for Tank:	Minor Data Missing
Date Closed:	03/01/1993
Test Method:	Not reported
Deleted:	False
Updated:	False
Lat/long:	Not reported

Tank Id:	003
Tank Location:	UNDERGROUND
Tank Status:	Undefined
Install Date:	19730901
Capacity (gals):	550
Product Stored:	LEADED GASOLINE
Tank Type:	Steel/carbon steel
Tank Internal:	Not reported
Tank External:	Not reported
Pipe Location:	Not reported
Pipe Type:	GALVANIZED STEEL
Pipe Internal:	Not reported
Pipe External:	Not reported
Second Containment:	None
Leak Detection:	None
Overfill Prot:	Not reported
Dispenser:	Submersible
Date Tested:	Not reported
Next Test Date:	Not reported
Missing Data for Tank:	Minor Data Missing
Date Closed:	03/01/1993
Test Method:	Not reported
Deleted:	False
Updated:	False
Lat/long:	Not reported

Tank Id:	004
Tank Location:	UNDERGROUND
Tank Status:	Undefined
Install Date:	19730901
Capacity (gals):	550
Product Stored:	LEADED GASOLINE
Tank Type:	Steel/carbon steel
Tank Internal:	Not reported
Tank External:	Not reported

BP AMOCO SERVICE STATION #60245 (Continued) **U000408390**

Pipe Location:	Not reported
Pipe Type:	GALVANIZED STEEL
Pipe Internal:	Not reported
Pipe External:	Not reported
Second Containment:	None
Leak Detection:	None
Overfill Prot:	Not reported
Dispenser:	Submersible
Date Tested:	Not reported
Next Test Date:	Not reported
Missing Data for Tank:	Minor Data Missing
Date Closed:	03/01/1993
Test Method:	Not reported
Deleted:	False
Updated:	False
Lat/long:	Not reported

Tank Id:	005
Tank Location:	UNDERGROUND
Tank Status:	Undefined
Install Date:	19730901
Capacity (gals):	550
Product Stored:	LEADED GASOLINE
Tank Type:	Steel/carbon steel
Tank Internal:	Not reported
Tank External:	Not reported
Pipe Location:	Not reported
Pipe Type:	GALVANIZED STEEL
Pipe Internal:	Not reported
Pipe External:	Not reported
Second Containment:	None
Leak Detection:	None
Overfill Prot:	Not reported
Dispenser:	Submersible
Date Tested:	Not reported
Next Test Date:	Not reported
Missing Data for Tank:	Minor Data Missing
Date Closed:	03/01/1993
Test Method:	Not reported
Deleted:	False
Updated:	False
Lat/long:	Not reported

Tank Id:	006
Tank Location:	UNDERGROUND
Tank Status:	Undefined
Install Date:	19730901
Capacity (gals):	550
Product Stored:	LEADED GASOLINE
Tank Type:	Steel/carbon steel
Tank Internal:	Not reported
Tank External:	Not reported
Pipe Location:	Not reported
Pipe Type:	GALVANIZED STEEL
Pipe Internal:	Not reported

BP AMOCO SERVICE STATION #60245 (Continued) **U000408390**

Pipe External:	Not reported
Second Containment:	None
Leak Detection:	None
Overfill Prot:	Not reported
Dispenser:	Submersible
Date Tested:	Not reported
Next Test Date:	Not reported
Missing Data for Tank:	Minor Data Missing
Date Closed:	03/01/1993
Test Method:	Not reported
Deleted:	False
Updated:	False
Lat/long:	Not reported

Tank Id:	007
Tank Location:	UNDERGROUND
Tank Status:	Undefined
Install Date:	19730901
Capacity (gals):	550
Product Stored:	UNLEADED GASOLINE
Tank Type:	Steel/carbon steel
Tank Internal:	Not reported
Tank External:	Not reported
Pipe Location:	Not reported
Pipe Type:	GALVANIZED STEEL
Pipe Internal:	Not reported
Pipe External:	Not reported
Second Containment:	None
Leak Detection:	None
Overfill Prot:	Not reported
Dispenser:	Submersible
Date Tested:	Not reported
Next Test Date:	Not reported
Missing Data for Tank:	Minor Data Missing
Date Closed:	03/01/1993
Test Method:	Not reported
Deleted:	False
Updated:	False
Lat/long:	Not reported

Tank Id:	008
Tank Location:	UNDERGROUND
Tank Status:	Undefined
Install Date:	19730901
Capacity (gals):	550
Product Stored:	UNLEADED GASOLINE
Tank Type:	Steel/carbon steel
Tank Internal:	Not reported
Tank External:	Not reported
Pipe Location:	Not reported
Pipe Type:	GALVANIZED STEEL
Pipe Internal:	Not reported
Pipe External:	Not reported
Second Containment:	None
Leak Detection:	None

BP AMOCO SERVICE STATION #60245 (Continued) **U000408390**

Overfill Prot:	Not reported
Dispenser:	Submersible
Date Tested:	Not reported
Next Test Date:	Not reported
Missing Data for Tank:	Minor Data Missing
Date Closed:	03/01/1993
Test Method:	Not reported
Deleted:	False
Updated:	False
Lat/long:	Not reported

Tank Id:	009
Tank Location:	UNDERGROUND
Tank Status:	Undefined
Install Date:	19730901
Capacity (gals):	550
Product Stored:	UNLEADED GASOLINE
Tank Type:	Steel/carbon steel
Tank Internal:	Not reported
Tank External:	Not reported
Pipe Location:	Not reported
Pipe Type:	GALVANIZED STEEL
Pipe Internal:	Not reported
Pipe External:	Not reported
Second Containment:	None
Leak Detection:	None
Overfill Prot:	Not reported
Dispenser:	Submersible
Date Tested:	Not reported
Next Test Date:	Not reported
Missing Data for Tank:	Minor Data Missing
Date Closed:	03/01/1993
Test Method:	Not reported
Deleted:	False
Updated:	False
Lat/long:	Not reported

Tank Id:	010
Tank Location:	UNDERGROUND
Tank Status:	Undefined
Install Date:	19730901
Capacity (gals):	550
Product Stored:	UNLEADED GASOLINE
Tank Type:	Steel/carbon steel
Tank Internal:	Not reported
Tank External:	Not reported
Pipe Location:	Not reported
Pipe Type:	GALVANIZED STEEL
Pipe Internal:	Not reported
Pipe External:	Not reported
Second Containment:	None
Leak Detection:	None
Overfill Prot:	Not reported
Dispenser:	Submersible
Date Tested:	Not reported

BP AMOCO SERVICE STATION #60245 (Continued) **U000408390**

Next Test Date:	Not reported
Missing Data for Tank:	Minor Data Missing
Date Closed:	03/01/1993
Test Method:	Not reported
Deleted:	False
Updated:	False
Lat/long:	Not reported

Tank Id:	011
Tank Location:	UNDERGROUND
Tank Status:	Undefined
Install Date:	19730901
Capacity (gals):	550
Product Stored:	UNLEADED GASOLINE
Tank Type:	Steel/carbon steel
Tank Internal:	Not reported
Tank External:	Not reported
Pipe Location:	Not reported
Pipe Type:	GALVANIZED STEEL
Pipe Internal:	Not reported
Pipe External:	Not reported
Second Containment:	None
Leak Detection:	None
Overfill Prot:	Not reported
Dispenser:	Submersible
Date Tested:	Not reported
Next Test Date:	Not reported
Missing Data for Tank:	Minor Data Missing
Date Closed:	03/01/1993
Test Method:	Not reported
Deleted:	False
Updated:	False
Lat/long:	Not reported

Tank Id:	012
Tank Location:	UNDERGROUND
Tank Status:	Undefined
Install Date:	19730901
Capacity (gals):	550
Product Stored:	DIESEL
Tank Type:	Steel/carbon steel
Tank Internal:	Not reported
Tank External:	Not reported
Pipe Location:	Not reported
Pipe Type:	GALVANIZED STEEL
Pipe Internal:	Not reported
Pipe External:	Not reported
Second Containment:	None
Leak Detection:	None
Overfill Prot:	Not reported
Dispenser:	Submersible
Date Tested:	Not reported
Next Test Date:	Not reported
Missing Data for Tank:	Minor Data Missing
Date Closed:	03/01/1993

BP AMOCO SERVICE STATION #60245 (Continued) **U000408390**

Test Method:	Not reported
Deleted:	False
Updated:	False
Lat/long:	Not reported

Tank Id:	013
Tank Location:	UNDERGROUND
Tank Status:	Undefined
Install Date:	19730901
Capacity (gals):	1
Product Stored:	LEADED GASOLINE
Tank Type:	Fiberglass coated steel
Tank Internal:	Not reported
Tank External:	Fiberglass
Pipe Location:	Not reported
Pipe Type:	GALVANIZED STEEL
Pipe Internal:	Not reported
Pipe External:	Not reported
Second Containment:	None
Leak Detection:	None
Overfill Prot:	Not reported
Dispenser:	Submersible
Date Tested:	Not reported
Next Test Date:	Not reported
Missing Data for Tank:	Minor Data Missing
Date Closed:	03/01/1993
Test Method:	Not reported
Deleted:	False
Updated:	False
Lat/long:	Not reported

Tank Id:	014
Tank Location:	UNDERGROUND
Tank Status:	Undefined
Install Date:	19730901
Capacity (gals):	1
Product Stored:	NOS 1,2, OR 4 FUEL OIL
Tank Type:	Steel/carbon steel
Tank Internal:	Not reported
Tank External:	Not reported
Pipe Location:	Not reported
Pipe Type:	GALVANIZED STEEL
Pipe Internal:	Not reported
Pipe External:	Not reported
Second Containment:	None
Leak Detection:	None
Overfill Prot:	Not reported
Dispenser:	Submersible
Date Tested:	Not reported
Next Test Date:	Not reported
Missing Data for Tank:	Minor Data Missing
Date Closed:	03/01/1993
Test Method:	Not reported
Deleted:	False
Updated:	False

BP AMOCO SERVICE STATION #60245 (Continued) **U000408390**

Lat/long: Not reported

BM273 **AMOCO GAS STATION SS 60245** **UST** **U002259358**
ESE **134-30 ATLANTIC AVE.** **HIST UST** **N/A**
1/4-1/2 **RICHMOND HILL, NY 11418**
2215 ft.

Site 4 of 8 in cluster BM

Relative: Lower

Actual: 50 ft.

UST:

UST:

Facility Id:	2-482129
Region:	STATE
Expiration Date:	10/22/05
Renewal Date:	/ /
Total Capacity:	0
Facility Type:	Not reported
Mailing Company:	AMOCO OIL COMPANY
Mailing Title:	Not reported
Mailing Contact:	ADELINE BARNES
Mailing Address:	MORRIS CORPORATE CENTER 1
Mailing Address 2:	300 INTERPACE PARKWAY
Mailing City:	PARSIPPANY
Mailing State:	NJ
Mailing Zip Code:	07054-1177
Mailing Phone No:	(973) 331-7000
Mailing Email:	Not reported
Owner Title:	Not reported
Owner Name:	Not reported
Owner Address:	300 INTERPACE PARKWAY
Owner Address 2:	Not reported
Owner State:	NJ
Owner Zip Code:	07054-1177
Owner Phone:	(800) 272-4357
Owner Company:	AMOCO OIL COMPANY
Emergency Contact:	ADELINE BARNES
Emergency Phone:	(800) 272-4357
Operator:	ACA MANAGEMENT
Operator Phone:	(718) 523-8644
Owner City:	PARSIPPANY
Owner Sub Type:	Corporate or Commercial
UTM X:	600124.87209
UTM Y:	4505788.66405
Site Type Name:	Retail Gasoline Sales
Site Type Status:	Administratively Closed
Comments:	Duplicated regesr. at 2-340103 which was adm. closed on 03/15/93.06/20/2003 - This site has been declared ADMINISTRATIVELY CLOSED. It has been removed from active status. (Please specify why below) Duplicate of 340103. nl
Program Type:	PBS
Tank Number:	001
Tank Location Name:	Underground
Tank Status:	Administratively Closed
Tank Model:	Not reported
Pipe Model:	Not reported
Active Status:	Inactive
Install Date:	10/01/90

AMOCO GAS STATION SS 60245 (Continued) **U002259358**

Capacity Gallons:	4000
Material Name:	Gasoline
Percentage:	100.00
Tank Type Name:	Fiberglass Coated Steel
Tank Internal Protection:	None
Tank Internal Protection 1:	Original Sacrificial Anode
Tank Internal Protection 2:	Fiberglass
Pipe Location Name:	Underground/On-ground
Pipe Type Name:	Galvanized Steel
Pipe External Protection 1:	Original Sacrificial Anode
Pipe External Protection 2:	Wrapped
Tank Secondary Containment 1:	Double-Walled (Underground)
Tank Secondary Containment 2:	Not reported
Pipe Secondary Containment:	Not reported
Tank Leak Detection 1:	Interstitial - Electronic Monitoring
Tank Leak Detection 2:	Other
Pipe Leak Detection 1:	Not reported
Pipe Leak Detection 2:	Not reported
Type Of Overfill Prevention 1:	High Level Alarm
Type Of Overfill Prevention 2:	Not reported
Dispenser Method:	Submersible
Spill Prevention:	Catch Basin
Tightness Test Method:	Testing Not Required
Date Tested:	/ /
Next Test Date:	/ /
Date Tank Closed:	06/20/03

Tank Number:	002
Tank Location Name:	Underground
Tank Status:	Administratively Closed
Tank Model:	Not reported
Pipe Model:	Not reported
Active Status:	Inactive
Install Date:	10/01/90
Capacity Gallons:	4000
Material Name:	Gasoline
Percentage:	100.00
Tank Type Name:	Fiberglass Coated Steel
Tank Internal Protection:	None
Tank Internal Protection 1:	Original Sacrificial Anode
Tank Internal Protection 2:	Fiberglass
Pipe Location Name:	Underground/On-ground
Pipe Type Name:	Galvanized Steel
Pipe External Protection 1:	Original Sacrificial Anode
Pipe External Protection 2:	Wrapped
Tank Secondary Containment 1:	Double-Walled (Underground)
Tank Secondary Containment 2:	Not reported
Pipe Secondary Containment:	Not reported
Tank Leak Detection 1:	Interstitial - Electronic Monitoring
Tank Leak Detection 2:	Other
Pipe Leak Detection 1:	Not reported
Pipe Leak Detection 2:	Not reported
Type Of Overfill Prevention 1:	High Level Alarm
Type Of Overfill Prevention 2:	Not reported
Dispenser Method:	Submersible
Spill Prevention:	Catch Basin

AMOCO GAS STATION SS 60245 (Continued) **U002259358**

Tightness Test Method:	Testing Not Required
Date Tested:	/ /
Next Test Date:	/ /
Date Tank Closed:	06/20/03

Tank Number:	003
Tank Location Name:	Underground
Tank Status:	Administratively Closed
Tank Model:	Not reported
Pipe Model:	Not reported
Active Status:	Inactive
Install Date:	10/01/90
Capacity Gallons:	4000
Material Name:	Gasoline
Percentage:	100.00
Tank Type Name:	Fiberglass Coated Steel
Tank Internal Protection:	None
Tank Internal Protection 1:	Original Sacrificial Anode
Tank Internal Protection 2:	Fiberglass
Pipe Location Name:	Underground/On-ground
Pipe Type Name:	Galvanized Steel
Pipe External Protection 1:	Original Sacrificial Anode
Pipe External Protection 2:	Wrapped
Tank Secondary Containment 1:	Double-Walled (Underground)
Tank Secondary Containment 2:	Not reported
Pipe Secondary Containment:	Not reported
Tank Leak Detection 1:	Interstitial - Electronic Monitoring
Tank Leak Detection 2:	Other
Pipe Leak Detection 1:	Not reported
Pipe Leak Detection 2:	Not reported
Type Of Overfill Prevention 1:	High Level Alarm
Type Of Overfill Prevention 2:	Not reported
Dispenser Method:	Submersible
Spill Prevention:	Catch Basin
Tightness Test Method:	Testing Not Required
Date Tested:	/ /
Next Test Date:	/ /
Date Tank Closed:	06/20/03

Tank Number:	004
Tank Location Name:	Underground
Tank Status:	Administratively Closed
Tank Model:	Not reported
Pipe Model:	Not reported
Active Status:	Inactive
Install Date:	10/01/90
Capacity Gallons:	4000
Material Name:	Gasoline
Percentage:	100.00
Tank Type Name:	Fiberglass Coated Steel
Tank Internal Protection:	None
Tank Internal Protection 1:	Original Sacrificial Anode
Tank Internal Protection 2:	Fiberglass
Pipe Location Name:	Underground/On-ground
Pipe Type Name:	Galvanized Steel

AMOCO GAS STATION SS 60245 (Continued) **U002259358**

Pipe External Protection 1:	Original Sacrificial Anode
Pipe External Protection 2:	Wrapped
Tank Secondary Containment 1:	Double-Walled (Underground)
Tank Secondary Containment 2:	Not reported
Pipe Secondary Containment:	Not reported
Tank Leak Detection 1:	Interstitial - Electronic Monitoring
Tank Leak Detection 2:	Other
Pipe Leak Detection 1:	Not reported
Pipe Leak Detection 2:	Not reported
Type Of Overfill Prevention 1:	High Level Alarm
Type Of Overfill Prevention 2:	Not reported
Dispenser Method:	Submersible
Spill Prevention:	Catch Basin
Tightness Test Method:	Testing Not Required
Date Tested:	/ /
Next Test Date:	/ /
Date Tank Closed:	06/20/03

Tank Number:	005
Tank Location Name:	Underground
Tank Status:	Administratively Closed
Tank Model:	Not reported
Pipe Model:	Not reported
Active Status:	Inactive
Install Date:	10/01/90
Capacity Gallons:	4000
Material Name:	Gasoline
Percentage:	100.00
Tank Type Name:	Fiberglass Coated Steel
Tank Internal Protection:	None
Tank Internal Protection 1:	Original Sacrificial Anode
Tank Internal Protection 2:	Fiberglass
Pipe Location Name:	Underground/On-ground
Pipe Type Name:	Galvanized Steel
Pipe External Protection 1:	Original Sacrificial Anode
Pipe External Protection 2:	Wrapped
Tank Secondary Containment 1:	Double-Walled (Underground)
Tank Secondary Containment 2:	Not reported
Pipe Secondary Containment:	Not reported
Tank Leak Detection 1:	Interstitial - Electronic Monitoring
Tank Leak Detection 2:	Other
Pipe Leak Detection 1:	Not reported
Pipe Leak Detection 2:	Not reported
Type Of Overfill Prevention 1:	High Level Alarm
Type Of Overfill Prevention 2:	Not reported
Dispenser Method:	Submersible
Spill Prevention:	Catch Basin
Tightness Test Method:	Testing Not Required
Date Tested:	/ /
Next Test Date:	/ /
Date Tank Closed:	06/20/03

HIST UST:

PBS Number:	2-482129
SPDES Number:	Not reported
Emergency Contact:	ADELINE BARNES

AMOCO GAS STATION SS 60245 (Continued) **U002259358**

Emergency Telephone:	(800) 272-4357
Operator:	ACA MANAGEMENT
Operator Telephone:	(718) 523-8644
Owner Name:	AMOCO OIL COMPANY
Owner Address:	300 INTERPACE PARKWAY
Owner City,St,Zip:	PARSIPPANY, NJ 07054-1177
Owner Telephone:	(800) 272-4357
Owner Type:	Corporate/Commercial
Owner Subtype:	Not reported
Mailing Name:	AMOCO OIL COMPANY
Mailing Address:	MORRIS CORPORATE CENTER 1
Mailing Address 2:	300 INTERPACE PARKWAY
Mailing City,St,Zip:	PARSIPPANY, NJ 07054-1177
Mailing Contact:	ADELINE BARNES
Mailing Telephone:	(973) 331-7000
Owner Mark:	First Owner
Facility Status:	1 - Active PBS facility, i.e. total capacity of the PBS tanks is greater than 1,100 gallons, regardless if Subpart 360-14 tanks exist or not at the facility.
Facility Addr2:	134030 ATLANTIC AVE.
SWIS ID:	6301
Old PBS Number:	Not reported
Facility Type:	RETAIL GASOLINE SALES
Inspected Date:	Not reported
Inspector:	Not reported
Inspection Result:	Not reported
Federal ID:	Not reported
Certification Flag:	False
Certification Date:	09/15/2000
Expiration Date:	10/22/2005
Renew Flag:	False
Renewal Date:	Not reported
Total Capacity:	20000
FAMT:	True
Facility Screen:	No Missing Data
Owner Screen:	Minor Data Missing
Tank Screen:	No Missing Data
Dead Letter:	False
CBS Number:	Not reported
Town or City:	NEW YORK CITY
County Code:	63
Town or City:	01
Region:	2

Tank Id:	001
Tank Location:	UNDERGROUND
Tank Status:	In Service
Install Date:	19901001
Capacity (gals):	4000
Product Stored:	UNLEADED GASOLINE
Tank Type:	Fiberglass coated steel
Tank Internal:	None
Tank External:	42
Pipe Location:	Underground
Pipe Type:	GALVANIZED STEEL
Pipe Internal:	None
Pipe External:	62

AMOCO GAS STATION SS 60245 (Continued) **U002259358**

Second Containment:	Vault (w/access)
Leak Detection:	19
Overfill Prot:	Catch Basin, High Level Alarm
Dispenser:	Submersible
Date Tested:	Not reported
Next Test Date:	Not reported
Missing Data for Tank:	No Missing Data
Date Closed:	Not reported
Test Method:	Not reported
Deleted:	False
Updated:	True
Lat/long:	Not reported

Tank Id:	002
Tank Location:	UNDERGROUND
Tank Status:	In Service
Install Date:	19901001
Capacity (gals):	4000
Product Stored:	UNLEADED GASOLINE
Tank Type:	Fiberglass coated steel
Tank Internal:	None
Tank External:	42
Pipe Location:	Underground
Pipe Type:	GALVANIZED STEEL
Pipe Internal:	None
Pipe External:	62
Second Containment:	Vault (w/access)
Leak Detection:	19
Overfill Prot:	Catch Basin, High Level Alarm
Dispenser:	Submersible
Date Tested:	Not reported
Next Test Date:	Not reported
Missing Data for Tank:	No Missing Data
Date Closed:	Not reported
Test Method:	Not reported
Deleted:	False
Updated:	True
Lat/long:	Not reported

Tank Id:	003
Tank Location:	UNDERGROUND
Tank Status:	In Service
Install Date:	19901001
Capacity (gals):	4000
Product Stored:	UNLEADED GASOLINE
Tank Type:	Fiberglass coated steel
Tank Internal:	None
Tank External:	42
Pipe Location:	Underground
Pipe Type:	GALVANIZED STEEL
Pipe Internal:	None
Pipe External:	62
Second Containment:	Vault (w/access)
Leak Detection:	19
Overfill Prot:	Catch Basin, High Level Alarm

AMOCO GAS STATION SS 60245 (Continued) **U002259358**

Dispenser:	Submersible
Date Tested:	Not reported
Next Test Date:	Not reported
Missing Data for Tank:	No Missing Data
Date Closed:	Not reported
Test Method:	Not reported
Deleted:	False
Updated:	True
Lat/long:	Not reported

Tank Id:	004
Tank Location:	UNDERGROUND
Tank Status:	In Service
Install Date:	19901001
Capacity (gals):	4000
Product Stored:	UNLEADED GASOLINE
Tank Type:	Fiberglass coated steel
Tank Internal:	None
Tank External:	42
Pipe Location:	Underground
Pipe Type:	GALVANIZED STEEL
Pipe Internal:	None
Pipe External:	62
Second Containment:	Vault (w/access)
Leak Detection:	19
Overfill Prot:	Catch Basin, High Level Alarm
Dispenser:	Submersible
Date Tested:	Not reported
Next Test Date:	Not reported
Missing Data for Tank:	No Missing Data
Date Closed:	Not reported
Test Method:	Not reported
Deleted:	False
Updated:	True
Lat/long:	Not reported

Tank Id:	005
Tank Location:	UNDERGROUND
Tank Status:	In Service
Install Date:	19901001
Capacity (gals):	4000
Product Stored:	UNLEADED GASOLINE
Tank Type:	Fiberglass coated steel
Tank Internal:	None
Tank External:	42
Pipe Location:	Underground
Pipe Type:	GALVANIZED STEEL
Pipe Internal:	None
Pipe External:	62
Second Containment:	Vault (w/access)
Leak Detection:	19
Overfill Prot:	Catch Basin, High Level Alarm
Dispenser:	Submersible
Date Tested:	Not reported
Next Test Date:	Not reported

AMOCO GAS STATION SS 60245 (Continued) **U002259358**

Missing Data for Tank: No Missing Data
Date Closed: Not reported
Test Method: Not reported
Deleted: False
Updated: True
Lat/long: Not reported

BM274 **AMOCO S/S #60245** **RCRA-SQG** **1000553881**
ESE **134-30 ATLANTIC AVENUE** **FINDS** **NYD986963155**
1/4-1/2 **JAMAICA, NY 11416** **NY MANIFEST**
2215 ft. **NJ MANIFEST**

Site 5 of 8 in cluster BM

Relative:
Lower

Actual:
50 ft.

RCRAInfo:
Owner: A C A MANAGEMENT SERVICES
(609) 227-6111
EPA ID: NYD986963155

Contact: Not reported

Classification: Small Quantity Generator
TSDF Activities: Not reported

Violation Status: No violations found

FINDS:
Other Pertinent Environmental Activity Identified at Site

AFS (Aerometric Information Retrieval System (AIRS) Facility Subsystem) replaces the former Compliance Data System (CDS), the National Emission Data System (NEDS), and the Storage and Retrieval of Aerometric Data (SAROAD). AIRS is the national repository for information concerning airborne pollution in the United States. AFS is used to track emissions and compliance data from industrial plants. AFS data are utilized by states to prepare State Implementation Plans to comply with regulatory programs and by EPA as an input for the estimation of total national emissions. AFS is undergoing a major redesign to support facility operating permits required under Title V of the Clean Air Act.

RCRAInfo is a national information system that supports the Resource Conservation and Recovery Act (RCRA) program through the tracking of events and activities related to facilities that generate, transport, and treat, store, or dispose of hazardous waste. RCRAInfo allows RCRA program staff to track the notification, permit, compliance, and corrective action activities required under RCRA.

NY MANIFEST:
Document ID: 06
Manifest Status: NJA5246521
Trans1 State ID: NYD986963155
Trans2 State ID: Not reported
Generator Ship Date: NJD991291105
Trans1 Recv Date: Not reported
Trans2 Recv Date: NJR000023036
TSD Site Recv Date: Not reported
Part A Recv Date: Not reported

AMOCO S/S #60245 (Continued) **1000553881**

Part B Recv Date:	Not reported
Generator EPA ID:	N
Trans1 EPA ID:	N
Trans2 EPA ID:	N
TSDF ID:	N
Waste Code:	N
Quantity:	Not reported
Units:	1
Number of Containers:	DM
Container Type:	200
Handling Method:	P
Specific Gravity:	1
Waste Code:	T
Quantity:	Not reported
Units:	Not reported
Number of Containers:	Not reported
Container Type:	Not reported
Handling Method:	Not reported
Specific Gravity:	Not reported
Year:	Not reported
Manifest Tracking Num:	Not reported
Import Ind:	Not reported
Export Ind:	Not reported
Discr Quantity Ind:	Not reported
Discr Type Ind:	Not reported
Discr Residue Ind:	Not reported
Discr Partial Reject Ind:	Not reported
Discr Full Reject Ind:	Not reported
Manifest Ref Num:	Not reported
Alt Fac RCRA Id:	Not reported
Alt Fac Sign Date:	Not reported
Mgmt Method Type Code:	Not reported
EPA ID:	NYD986963155
Facility Name:	BP PRODUCTS NORTH AMERICA 12880
Facility Address:	134 30 ATLANTIC AVENUE
Facility City:	JAMAICA
Facility Address 2:	Not reported
Country:	USA
County:	QU
Mailing Name:	BP PRODUCTS NORTH AMERICA 12880
Mailing Contact:	FRANK LOBELLO
Mailing Address:	PO BOX 80249
Mailing Address 2:	Not reported
Mailing City:	RANCHO SANTA MARGARITA
Mailing State:	CA
Mailing Zip:	Not reported
Mailing Zip4:	Not reported
Mailing Country:	USA
Mailing Phone:	949-460-5200

NJ MANIFEST:

Manifest Code:	NJA5246521
EPA ID:	NYD986963155
Date Shipped:	20060424
TSDF EPA ID:	NJD991291105
Transporter EPA ID:	NJR000023036
Transporter 2 EPA ID:	Not reported

AMOCO S/S #60245 (Continued) **1000553881**

Date Trans1 Transported Waste: 060424
Date Trans2 Transported Waste: 000000
Date TSDF Received Waste: 060424
Tranporter 1 Decal: Not reported
Tranporter 2 Decal: Not reported
Data Entry Number: 06260622
Reference Manifest Number: Not reported
Was Load Rejected (Y/N): No
Reason Load Was Rejected: Not reported
Waste Code: D018
Quantity: 200
Unit: P
Hand Code: S05

Manifest Code: NJA5228021
EPA ID: NYD986963155
Date Shipped: 20050427
TSDF EPA ID: NJD991291105
Transporter EPA ID: NJR000023036
Transporter 2 EPA ID: Not reported
Date Trans1 Transported Waste: 050427
Date Trans2 Transported Waste: 000000
Date TSDF Received Waste: 050427
Tranporter 1 Decal: Not reported
Tranporter 2 Decal: Not reported
Data Entry Number: 07180525
Reference Manifest Number: Not reported
Was Load Rejected (Y/N): No
Reason Load Was Rejected: Not reported
Waste Code: Not reported
Quantity: Not reported
Unit: Not reported
Hand Code: Not reported

BM275 **JOHN B PATRICK** **AST** **U003129015**
ESE **PARKER AVE** **HIST AST** **N/A**
1/4-1/2 **ESOPUS, NY 12429** **HIST UST**
2220 ft.

Site 6 of 8 in cluster BM

Relative: Lower

AST:

Actual: 51 ft.

AST:
Region: STATE
Facility Id: 3-138177
UTM X: 0.00000
UTM Y: 0.00000
Expiration Date: 06/30/97
Renewal Date: / /
Total Capacity: 850
Facility Type: Not reported
Site Type Name: Farm
Site Type Status: Unregulated
Mailing Company: JOHN B PATRICK

JOHN B PATRICK (Continued) **U003129015**

Mailing Title:	Not reported
Mailing Contact:	Not reported
Mailing Address:	PO BOX 198 PARKER AVE
Mailing Address 2:	Not reported
Mailing City:	ESOPUS
Mailing State:	NY
Mailing Zip Code:	12429
Mailing Phone No:	Not reported
Mailing Email:	Not reported
Owner Title:	Not reported
Owner Name:	Not reported
Owner Address:	PO BOX 198 PARKER AVE
Owner Address 2:	Not reported
Owner State:	NY
Owner Zip Code:	12429
Owner Phone:	Not reported
Owner Company:	JOHN B PATRICK
Emergency Contact:	A.S. MEGARGEE
Emergency Phone:	Not reported
Operator:	JOHN B PATRICK
Operator Phone:	Not reported
Owner City:	ESOPUS
Owner Sub Type:	Private Resident
Program Type:	PBS

Tank Number:	2
Tank Location Name:	Aboveground on crib, rack, or cradle
Tank Status:	Closed - Removed
Tank Model:	Not reported
Pipe Model:	Not reported
Active Status:	Inactive
Install Date:	01/01/81
Capacity Gallons:	300
Material Name:	Gasoline
Percentage:	100.00
Tank Type Name:	Steel/Carbon Steel/Iron
Tank Internal Protection:	None
Tank Internal Protection 1:	None
Tank Internal Protection 2:	Not reported
Pipe Location Name:	No Piping
Pipe Type Name:	No Piping
Pipe External Protection 1:	None
Pipe External Protection 2:	Not reported
Tank Secondary Containment 1:	None
Tank Secondary Containment 2:	Not reported
Pipe Secondary Containment:	Not reported
Tank Leak Detection 1:	Other
Tank Leak Detection 2:	Not reported
Pipe Leak Detection 1:	Not reported
Pipe Leak Detection 2:	Not reported
Type Of Overfill Prevention 1:	Product Level Gauge (A/G)
Type Of Overfill Prevention 2:	Vent Whistle
Dispenser Method:	Suction
Spill Prevention:	Not reported
Tightness Test Method:	Testing Not Required
Date Tested:	/ /
Next Test Date:	/ /

JOHN B PATRICK (Continued) **U003129015**

Date Tank Closed: 11/01/95

Tank Number: 3
Tank Location Name: Aboveground on crib, rack, or cradle
Tank Status: In Service
Tank Model: Not reported
Pipe Model: Not reported
Active Status: Active
Install Date: 06/01/77
Capacity Gallons: 300
Material Name: Diesel
Percentage: 100.00
Tank Type Name: Steel/Carbon Steel/Iron
Tank Internal Protection: None
Tank Internal Protection 1: None
Tank Internal Protection 2: Not reported
Pipe Location Name: No Piping
Pipe Type Name: No Piping
Pipe External Protection 1: None
Pipe External Protection 2: Not reported
Tank Secondary Containment 1: None
Tank Secondary Containment 2: Not reported
Pipe Secondary Containment: Not reported
Tank Leak Detection 1: Other
Tank Leak Detection 2: Not reported
Pipe Leak Detection 1: Not reported
Pipe Leak Detection 2: Not reported
Type Of Overfill Prevention 1: Product Level Gauge (A/G)
Type Of Overfill Prevention 2: Vent Whistle
Dispenser Method: Suction
Spill Prevention: Not reported
Tightness Test Method: Testing Not Required
Date Tested: / /
Next Test Date: / /
Date Tank Closed: / /

Tank Number: 6
Tank Location Name: Aboveground on crib, rack, or cradle
Tank Status: Tank Converted to Non-Regulated Use
Tank Model: Not reported
Pipe Model: Not reported
Active Status: Inactive
Install Date: / /
Capacity Gallons: 275
Material Name: #2 Fuel Oil
Percentage: 100.00
Tank Type Name: Steel/Carbon Steel/Iron
Tank Internal Protection: None
Tank Internal Protection 1: None
Tank Internal Protection 2: Not reported
Pipe Location Name: Aboveground
Pipe Type Name: Copper
Pipe External Protection 1: None
Pipe External Protection 2: Not reported
Tank Secondary Containment 1: None

JOHN B PATRICK (Continued) **U003129015**

Tank Secondary Containment 2:	Not reported
Pipe Secondary Containment:	Not reported
Tank Leak Detection 1:	Other
Tank Leak Detection 2:	Not reported
Pipe Leak Detection 1:	Not reported
Pipe Leak Detection 2:	Not reported
Type Of Overfill Prevention 1:	Product Level Gauge (A/G)
Type Of Overfill Prevention 2:	Not reported
Dispenser Method:	Suction
Spill Prevention:	Not reported
Tightness Test Method:	Testing Not Required
Date Tested:	/ /
Next Test Date:	/ /
Date Tank Closed:	08/01/96

Tank Number:	7
Tank Location Name:	Aboveground on crib, rack, or cradle
Tank Status:	Tank Converted to Non-Regulated Use
Tank Model:	Not reported
Pipe Model:	Not reported
Active Status:	Inactive
Install Date:	/ /
Capacity Gallons:	275
Material Name:	#2 Fuel Oil
Percentage:	100.00
Tank Type Name:	Steel/Carbon Steel/Iron
Tank Internal Protection:	None
Tank Internal Protection 1:	None
Tank Internal Protection 2:	Not reported
Pipe Location Name:	Aboveground
Pipe Type Name:	Copper
Pipe External Protection 1:	None
Pipe External Protection 2:	Not reported
Tank Secondary Containment 1:	None
Tank Secondary Containment 2:	Not reported
Pipe Secondary Containment:	Not reported
Tank Leak Detection 1:	Other
Tank Leak Detection 2:	Not reported
Pipe Leak Detection 1:	Not reported
Pipe Leak Detection 2:	Not reported
Type Of Overfill Prevention 1:	Product Level Gauge (A/G)
Type Of Overfill Prevention 2:	Not reported
Dispenser Method:	Suction
Spill Prevention:	Not reported
Tightness Test Method:	Testing Not Required
Date Tested:	/ /
Next Test Date:	/ /
Date Tank Closed:	08/01/96

HIST AST:

PBS Number:	3-138177
SWIS Code:	5122
Operator:	JOHN B PATRICK
Facility Phone:	(914) 384-6439
Facility Addr2:	LAMONT LANDING FARM
Facility Type:	FARM

JOHN B PATRICK (Continued) **U003129015**

Facility Type:	PRIVATE RESIDENCE
Emergency:	A.S. MEGARGEE
Emergency Tel:	(914) 384-6704
Old PBSNO:	Not reported
Date Inspected:	Not reported
Inspector:	Not reported
Result of Inspection:	Not reported
Owner Name:	JOHN B PATRICK
Owner Address:	PO BOX 198 PARKER AVE
Owner City,St,Zip:	ESOPUS, NY 12429
Federal ID:	Not reported
Owner Tel:	(914) 384-6439
Owner Type:	Private Resident
Owner Subtype:	Not reported
Mailing Contact:	Not reported
Mailing Name:	JOHN B PATRICK
Mailing Address:	PO BOX 198 PARKER AVE
Mailing Address 2:	Not reported
Mailing City,St,Zip:	ESOPUS, NY 12429
Mailing Telephone:	(914) 384-6439
Owner Mark:	First Owner
Facility Status:	2 - Unregulated by PBS (the total capacity is less than 1,101 gallons) and Subpart 360-14.
Certification Flag:	False
Certification Date:	06/30/1992
Expiration:	06/30/1997
Renew Flag:	False
Renew Date:	Not reported
Total Capacity:	850
FAMT:	True
Facility Screen:	No Missing Data
Owner Screen:	No Missing Data
Tank Screen:	Minor Data Missing
Dead Letter:	False
CBS Number:	Not reported
Town or City:	ESOPUS
County Code:	51
Town or City Code:	22
Region:	3

Tank ID:	2
Tank Location:	ABOVEGROUND ON SADDLES LEGS, STILTS, RACK, OR CRADLE
Tank Status:	Closed-Removed
Install Date:	19810101
Capacity (Gal):	300
Product Stored:	UNLEADED GASOLINE
Tank Type:	Steel/carbon steel
Tank Internal:	Not reported
Tank External:	Not reported
Pipe Location:	Not reported
Pipe Type:	Not reported
Pipe Internal:	Not reported
Pipe External:	Not reported
Tank Containment:	None
Leak Detection:	9
Overfill Protection:	46
Dispenser Method:	Suction

JOHN B PATRICK (Continued) **U003129015**

Date Tested:	Not reported
Next Test Date:	Not reported
Missing Data for Tank:	Minor Data Missing
Date Closed:	11/01/1995
Test Method:	Not reported
Deleted:	False
Updated:	True
SPDES Number:	Not reported
Lat/Long:	Not reported

Tank ID:	3
Tank Location:	ABOVEGROUND ON SADDLES LEGS, STILTS, RACK, OR CRADLE
Tank Status:	In Service
Install Date:	19770601
Capacity (Gal):	300
Product Stored:	DIESEL
Tank Type:	Steel/carbon steel
Tank Internal:	Not reported
Tank External:	Not reported
Pipe Location:	Not reported
Pipe Type:	Not reported
Pipe Internal:	Not reported
Pipe External:	Not reported
Tank Containment:	None
Leak Detection:	9
Overfill Protection:	46
Dispenser Method:	Suction
Date Tested:	Not reported
Next Test Date:	Not reported
Missing Data for Tank:	Minor Data Missing
Date Closed:	Not reported
Test Method:	Not reported
Deleted:	False
Updated:	True
SPDES Number:	Not reported
Lat/Long:	Not reported

Tank ID:	6
Tank Location:	ABOVEGROUND ON SADDLES LEGS, STILTS, RACK, OR CRADLE
Tank Status:	Tank Converted To Non-Regulated Use
Install Date:	Not reported
Capacity (Gal):	275
Product Stored:	NOS 1,2, OR 4 FUEL OIL
Tank Type:	Steel/carbon steel
Tank Internal:	Not reported
Tank External:	Not reported
Pipe Location:	Aboveground
Pipe Type:	FIBERGLASS COATED STEEL
Pipe Internal:	Not reported
Pipe External:	Not reported
Tank Containment:	None
Leak Detection:	9
Overfill Protection:	4
Dispenser Method:	Suction
Date Tested:	Not reported

JOHN B PATRICK (Continued) **U003129015**

Next Test Date:	Not reported
Missing Data for Tank:	Minor Data Missing
Date Closed:	08/01/1996
Test Method:	Not reported
Deleted:	False
Updated:	True
SPDES Number:	Not reported
Lat/Long:	Not reported

Tank ID:	7
Tank Location:	ABOVEGROUND ON SADDLES LEGS, STILTS, RACK, OR CRADLE
Tank Status:	Tank Converted To Non-Regulated Use
Install Date:	Not reported
Capacity (Gal):	275
Product Stored:	NOS 1,2, OR 4 FUEL OIL
Tank Type:	Steel/carbon steel
Tank Internal:	Not reported
Tank External:	Not reported
Pipe Location:	Aboveground
Pipe Type:	FIBERGLASS COATED STEEL
Pipe Internal:	Not reported
Pipe External:	Not reported
Tank Containment:	None
Leak Detection:	9
Overfill Protection:	4
Dispenser Method:	Suction
Date Tested:	Not reported
Next Test Date:	Not reported
Missing Data for Tank:	Minor Data Missing
Date Closed:	08/01/1996
Test Method:	Not reported
Deleted:	False
Updated:	True
SPDES Number:	Not reported
Lat/Long:	Not reported

HIST UST:

PBS Number:	3-138177
SPDES Number:	Not reported
Emergency Contact:	A.S. MEGARGEE
Emergency Telephone:	(914) 384-6704
Operator:	JOHN B PATRICK
Operator Telephone:	(914) 384-6439
Owner Name:	JOHN B PATRICK
Owner Address:	PO BOX 198 PARKER AVE
Owner City,St,Zip:	ESOPUS, NY 12429
Owner Telephone:	(914) 384-6439
Owner Type:	Private Resident
Owner Subtype:	Not reported
Mailing Name:	JOHN B PATRICK
Mailing Address:	PO BOX 198 PARKER AVE
Mailing Address 2:	Not reported
Mailing City,St,Zip:	ESOPUS, NY 12429
Mailing Contact:	Not reported
Mailing Telephone:	(914) 384-6439
Owner Mark:	First Owner

JOHN B PATRICK (Continued) **U003129015**

Facility Status:	2 - Unregulated by PBS (the total capacity is less than 1,101 gallons) and Subpart 360-14.
Facility Addr2:	LAMONT LANDING FARM
SWIS ID:	5122
Old PBS Number:	Not reported
Facility Type:	FARM
Facility Type:	PRIVATE RESIDENCE
Inspected Date:	Not reported
Inspector:	Not reported
Inspection Result:	Not reported
Federal ID:	Not reported
Certification Flag:	False
Certification Date:	06/30/1992
Expiration Date:	06/30/1997
Renew Flag:	False
Renewal Date:	Not reported
Total Capacity:	850
FAMT:	True
Facility Screen:	No Missing Data
Owner Screen:	No Missing Data
Tank Screen:	Minor Data Missing
Dead Letter:	False
CBS Number:	Not reported
Town or City:	ESOPUS
County Code:	51
Town or City:	22
Region:	3

Tank Id:	1
Tank Location:	UNDERGROUND
Tank Status:	In Service
Install Date:	Not reported
Capacity (gals):	550
Product Stored:	UNLEADED GASOLINE
Tank Type:	Steel/carbon steel
Tank Internal:	Not reported
Tank External:	Not reported
Pipe Location:	Underground
Pipe Type:	STEEL/IRON
Pipe Internal:	Not reported
Pipe External:	Not reported
Second Containment:	None
Leak Detection:	Other
Overfill Prot:	Product Level Gauge
Dispenser:	Suction
Date Tested:	Not reported
Next Test Date:	Not reported
Missing Data for Tank:	Minor Data Missing
Date Closed:	Not reported
Test Method:	Not reported
Deleted:	False
Updated:	True
Lat/long:	Not reported

Tank Id:	4
Tank Location:	UNDERGROUND

JOHN B PATRICK (Continued) **U003129015**

Tank Status:	Closed-Removed
Install Date:	Not reported
Capacity (gals):	550
Product Stored:	LEADED GASOLINE
Tank Type:	Steel/carbon steel
Tank Internal:	Not reported
Tank External:	Not reported
Pipe Location:	Not reported
Pipe Type:	STEEL/IRON
Pipe Internal:	Not reported
Pipe External:	Not reported
Second Containment:	None
Leak Detection:	Other
Overfill Prot:	Product Level Gauge
Dispenser:	Suction
Date Tested:	Not reported
Next Test Date:	Not reported
Missing Data for Tank:	Minor Data Missing
Date Closed:	12/01/1992
Test Method:	Not reported
Deleted:	False
Updated:	True
Lat/long:	Not reported

Tank Id:	5
Tank Location:	UNDERGROUND
Tank Status:	Closed Before April 1, 1991
Install Date:	19731101
Capacity (gals):	2000
Product Stored:	NOS 1,2, OR 4 FUEL OIL
Tank Type:	Steel/carbon steel
Tank Internal:	Not reported
Tank External:	Not reported
Pipe Location:	Not reported
Pipe Type:	STEEL/IRON
Pipe Internal:	Not reported
Pipe External:	Not reported
Second Containment:	None
Leak Detection:	None
Overfill Prot:	Not reported
Dispenser:	Suction
Date Tested:	Not reported
Next Test Date:	Not reported
Missing Data for Tank:	Minor Data Missing
Date Closed:	Not reported
Test Method:	Not reported
Deleted:	False
Updated:	False
Lat/long:	Not reported

BM276
ESE
1/4-1/2
2220 ft.

Relative:
Lower

Actual:
51 ft.

PONDS SERVICE STATION
MAIN ST
HUNTER, NY 12442

Site 7 of 8 in cluster BM

UST
HIST UST

U001844922
N/A

UST:

UST:

Facility Id:	4-020052
Region:	STATE
Expiration Date:	11/07/91
Renewal Date:	/ /
Total Capacity:	0
Facility Type:	Not reported
Mailing Company:	DONALD POND
Mailing Title:	Not reported
Mailing Contact:	Not reported
Mailing Address:	MAIN ST
Mailing Address 2:	Not reported
Mailing City:	HUNTER
Mailing State:	NY
Mailing Zip Code:	12442-0361
Mailing Phone No:	(518) 263-4415
Mailing Email:	Not reported
Owner Title:	Not reported
Owner Name:	Not reported
Owner Address:	MAIN ST
Owner Address 2:	Not reported
Owner State:	NY
Owner Zip Code:	12442-0361
Owner Phone:	(518) 263-4415
Owner Company:	DONALD POND
Emergency Contact:	CLAYTON MEAD JR
Emergency Phone:	(518) 263-4713
Operator:	DONALD POND
Operator Phone:	(518) 263-4415
Owner City:	HUNTER
Owner Sub Type:	Not reported
UTM X:	0.00000
UTM Y:	0.00000
Site Type Name:	Unknown
Site Type Status:	Unregulated
Comments:	Not reported
Program Type:	PBS
Tank Number:	1
Tank Location Name:	Underground, vaulted, with access
Tank Status:	Closed - Removed
Tank Model:	Not reported
Pipe Model:	Not reported
Active Status:	Inactive
Install Date:	06/01/76
Capacity Gallons:	4000
Material Name:	Gasoline
Percentage:	100.00
Tank Type Name:	Steel/Carbon Steel/Iron
Tank Internal Protection:	None
Tank Internal Protection 1:	None

PONDS SERVICE STATION (Continued) **U001844922**

Tank Internal Protection 2:	Not reported
Pipe Location Name:	No Piping
Pipe Type Name:	Galvanized Steel
Pipe External Protection 1:	None
Pipe External Protection 2:	Not reported
Tank Secondary Containment 1:	None
Tank Secondary Containment 2:	Not reported
Pipe Secondary Containment:	Not reported
Tank Leak Detection 1:	None
Tank Leak Detection 2:	Not reported
Pipe Leak Detection 1:	Not reported
Pipe Leak Detection 2:	Not reported
Type Of Overfill Prevention 1:	None
Type Of Overfill Prevention 2:	Not reported
Dispenser Method:	Suction
Spill Prevention:	Not reported
Tightness Test Method:	Testing Not Required
Date Tested:	/ /
Next Test Date:	/ /
Date Tank Closed:	08/01/90

Tank Number:	2
Tank Location Name:	Underground, vaulted, with access
Tank Status:	Closed - Removed
Tank Model:	Not reported
Pipe Model:	Not reported
Active Status:	Inactive
Install Date:	05/01/52
Capacity Gallons:	2000
Material Name:	Gasoline
Percentage:	100.00
Tank Type Name:	Steel/Carbon Steel/Iron
Tank Internal Protection:	None
Tank Internal Protection 1:	None
Tank Internal Protection 2:	Not reported
Pipe Location Name:	No Piping
Pipe Type Name:	Galvanized Steel
Pipe External Protection 1:	None
Pipe External Protection 2:	Not reported
Tank Secondary Containment 1:	None
Tank Secondary Containment 2:	Not reported
Pipe Secondary Containment:	Not reported
Tank Leak Detection 1:	None
Tank Leak Detection 2:	Not reported
Pipe Leak Detection 1:	Not reported
Pipe Leak Detection 2:	Not reported
Type Of Overfill Prevention 1:	None
Type Of Overfill Prevention 2:	Not reported
Dispenser Method:	Suction
Spill Prevention:	Not reported
Tightness Test Method:	Testing Not Required
Date Tested:	/ /
Next Test Date:	/ /
Date Tank Closed:	08/01/90

PONDS SERVICE STATION (Continued) **U001844922**

Tank Number:	3
Tank Location Name:	Underground, vaulted, with access
Tank Status:	Closed - Removed
Tank Model:	Not reported
Pipe Model:	Not reported
Active Status:	Inactive
Install Date:	05/01/52
Capacity Gallons:	2000
Material Name:	Gasoline
Percentage:	100.00
Tank Type Name:	Steel/Carbon Steel/Iron
Tank Internal Protection:	None
Tank Internal Protection 1:	None
Tank Internal Protection 2:	Not reported
Pipe Location Name:	No Piping
Pipe Type Name:	Galvanized Steel
Pipe External Protection 1:	None
Pipe External Protection 2:	Not reported
Tank Secondary Containment 1:	None
Tank Secondary Containment 2:	Not reported
Pipe Secondary Containment:	Not reported
Tank Leak Detection 1:	None
Tank Leak Detection 2:	Not reported
Pipe Leak Detection 1:	Not reported
Pipe Leak Detection 2:	Not reported
Type Of Overfill Prevention 1:	None
Type Of Overfill Prevention 2:	Not reported
Dispenser Method:	Suction
Spill Prevention:	Not reported
Tightness Test Method:	Testing Not Required
Date Tested:	/ /
Next Test Date:	/ /
Date Tank Closed:	08/01/90

Tank Number:	4
Tank Location Name:	Underground, vaulted, with access
Tank Status:	Closed - Removed
Tank Model:	Not reported
Pipe Model:	Not reported
Active Status:	Inactive
Install Date:	05/01/52
Capacity Gallons:	2000
Material Name:	Gasoline
Percentage:	100.00
Tank Type Name:	Steel/Carbon Steel/Iron
Tank Internal Protection:	None
Tank Internal Protection 1:	None
Tank Internal Protection 2:	Not reported
Pipe Location Name:	No Piping
Pipe Type Name:	Galvanized Steel
Pipe External Protection 1:	None
Pipe External Protection 2:	Not reported
Tank Secondary Containment 1:	None
Tank Secondary Containment 2:	Not reported
Pipe Secondary Containment:	Not reported
Tank Leak Detection 1:	None

PONDS SERVICE STATION (Continued) **U001844922**

Tank Leak Detection 2:	Not reported
Pipe Leak Detection 1:	Not reported
Pipe Leak Detection 2:	Not reported
Type Of Overfill Prevention 1:	None
Type Of Overfill Prevention 2:	Not reported
Dispenser Method:	Suction
Spill Prevention:	Not reported
Tightness Test Method:	Testing Not Required
Date Tested:	/ /
Next Test Date:	/ /
Date Tank Closed:	08/01/90

HIST UST:

PBS Number:	4-020052
SPDES Number:	Not reported
Emergency Contact:	CLAYTON MEAD JR
Emergency Telephone:	(518) 263-4713
Operator:	DONALD POND
Operator Telephone:	(518) 263-4415
Owner Name:	DONALD POND
Owner Address:	MAIN ST
Owner City,St,Zip:	HUNTER, NY 12442-0361
Owner Telephone:	(518) 263-4415
Owner Type:	Not reported
Owner Subtype:	Not reported
Mailing Name:	DONALD POND
Mailing Address:	MAIN ST
Mailing Address 2:	Not reported
Mailing City,St,Zip:	HUNTER, NY 12442-0361
Mailing Contact:	Not reported
Mailing Telephone:	(518) 263-4415
Owner Mark:	First Owner
Facility Status:	2 - Unregulated by PBS (the total capacity is less than 1,101 gallons) and Subpart 360-14.
Facility Addr2:	Not reported
SWIS ID:	1936
Old PBS Number:	Not reported
Facility Type:	Not reported
Inspected Date:	Not reported
Inspector:	Not reported
Inspection Result:	Not reported
Federal ID:	Not reported
Certification Flag:	False
Certification Date:	11/07/1986
Expiration Date:	11/07/1991
Renew Flag:	False
Renewal Date:	Not reported
Total Capacity:	0
FAMT:	True
Facility Screen:	Minor Data Missing
Owner Screen:	Minor Data Missing
Tank Screen:	0
Dead Letter:	False
CBS Number:	Not reported
Town or City:	HUNTER
County Code:	19
Town or City:	36

PONDS SERVICE STATION (Continued) **U001844922**

Region: 4

Tank Id: 1
Tank Location: UNDERGROUND, VAULTED, WITH ACCESS
Tank Status: Closed-Removed
Install Date: 19760601
Capacity (gals): 4000
Product Stored: LEADED GASOLINE
Tank Type: Steel/carbon steel
Tank Internal: Not reported
Tank External: Not reported
Pipe Location: Not reported
Pipe Type: GALVANIZED STEEL
Pipe Internal: Not reported
Pipe External: Not reported
Second Containment: None
Leak Detection: None
Overfill Prot: Not reported
Dispenser: Suction
Date Tested: Not reported
Next Test Date: Not reported
Missing Data for Tank: Minor Data Missing
Date Closed: 08/01/1990
Test Method: Not reported
Deleted: False
Updated: True
Lat/long: Not reported

Tank Id: 2
Tank Location: UNDERGROUND, VAULTED, WITH ACCESS
Tank Status: Closed-Removed
Install Date: 19520501
Capacity (gals): 2000
Product Stored: UNLEADED GASOLINE
Tank Type: Steel/carbon steel
Tank Internal: Not reported
Tank External: Not reported
Pipe Location: Not reported
Pipe Type: GALVANIZED STEEL
Pipe Internal: Not reported
Pipe External: Not reported
Second Containment: None
Leak Detection: None
Overfill Prot: Not reported
Dispenser: Suction
Date Tested: Not reported
Next Test Date: Not reported
Missing Data for Tank: Minor Data Missing
Date Closed: 08/01/1990
Test Method: Not reported
Deleted: False
Updated: True
Lat/long: Not reported

Tank Id: 3

PONDS SERVICE STATION (Continued) **U001844922**

Tank Location:	UNDERGROUND, VAULTED, WITH ACCESS
Tank Status:	Closed-Removed
Install Date:	19520501
Capacity (gals):	2000
Product Stored:	UNLEADED GASOLINE
Tank Type:	Steel/carbon steel
Tank Internal:	Not reported
Tank External:	Not reported
Pipe Location:	Not reported
Pipe Type:	GALVANIZED STEEL
Pipe Internal:	Not reported
Pipe External:	Not reported
Second Containment:	None
Leak Detection:	None
Overfill Prot:	Not reported
Dispenser:	Suction
Date Tested:	Not reported
Next Test Date:	Not reported
Missing Data for Tank:	Minor Data Missing
Date Closed:	08/01/1990
Test Method:	Not reported
Deleted:	False
Updated:	True
Lat/long:	Not reported

Tank Id:	4
Tank Location:	UNDERGROUND, VAULTED, WITH ACCESS
Tank Status:	Closed-Removed
Install Date:	19520501
Capacity (gals):	2000
Product Stored:	UNLEADED GASOLINE
Tank Type:	Steel/carbon steel
Tank Internal:	Not reported
Tank External:	Not reported
Pipe Location:	Not reported
Pipe Type:	GALVANIZED STEEL
Pipe Internal:	Not reported
Pipe External:	Not reported
Second Containment:	None
Leak Detection:	None
Overfill Prot:	Not reported
Dispenser:	Suction
Date Tested:	Not reported
Next Test Date:	Not reported
Missing Data for Tank:	Minor Data Missing
Date Closed:	08/01/1990
Test Method:	Not reported
Deleted:	False
Updated:	True
Lat/long:	Not reported

BN277
NNE
1/4-1/2
2224 ft.

Relative:
Higher

Actual:
71 ft.

135-15 87TH STREET CO
135-15 87TH ST STE 2
JAMAICA, NY 11418

RCRA-SQG 1000981389
FINDS NY0000981571
NY MANIFEST

Site 2 of 2 in cluster BN

RCRAInfo:
Owner: MARCO VASQUEZ
(718) 712-2277
EPA ID: NY0000981571

Contact: Not reported

Classification: Small Quantity Generator
TSDF Activities: Not reported

Violation Status: No violations found

FINDS:
Other Pertinent Environmental Activity Identified at Site

RCRAInfo is a national information system that supports the Resource Conservation and Recovery Act (RCRA) program through the tracking of events and activities related to facilities that generate, transport, and treat, store, or dispose of hazardous waste. RCRAInfo allows RCRA program staff to track the notification, permit, compliance, and corrective action activities required under RCRA.

NY MANIFEST:

Document ID:	NYB2122182
Manifest Status:	Completed after the designated time period for a TSDF to get a copy to the DEC
Trans1 State ID:	80357VNY
Trans2 State ID:	Not reported
Generator Ship Date:	941216
Trans1 Recv Date:	941216
Trans2 Recv Date:	Not reported
TSD Site Recv Date:	941219
Part A Recv Date:	Not reported
Part B Recv Date:	950117
Generator EPA ID:	NY0000981571
Trans1 EPA ID:	NYD982792814
Trans2 EPA ID:	Not reported
TSDF ID:	OHD980681571
Waste Code:	D008 - LEAD 5.0 MG/L TCLP
Quantity:	00306
Units:	P - Pounds
Number of Containers:	006
Container Type:	DM - Metal drums, barrels
Handling Method:	L Landfill.
Specific Gravity:	100
Year:	94
Manifest Tracking Num:	Not reported
Import Ind:	Not reported
Export Ind:	Not reported
Discr Quantity Ind:	Not reported
Discr Type Ind:	Not reported
Discr Residue Ind:	Not reported
Discr Partial Reject Ind:	Not reported
Discr Full Reject Ind:	Not reported

135-15 87TH STREET CO (Continued) **1000981389**

Manifest Ref Num:	Not reported
Alt Fac RCRA Id:	Not reported
Alt Fac Sign Date:	Not reported
Mgmt Method Type Code:	Not reported
EPA ID:	NY0000981571
Facility Name:	MARIO VASQUEZ
Facility Address:	135-15 87TH ST
Facility City:	QUEENS
Facility Address 2:	Not reported
Country:	USA
County:	QU
Mailing Name:	MARIO VASQUEZ
Mailing Contact:	MARC GOLSTEIN
Mailing Address:	135-15 87TH ST
Mailing Address 2:	Not reported
Mailing City:	QUEENS
Mailing State:	NY
Mailing Zip:	Not reported
Mailing Zip4:	Not reported
Mailing Country:	USA
Mailing Phone:	718-712-2277

---

278 **ACE PLASTICS** **UST** **U003127913**
East **91-30 VAN WYCK EXPY** **HIST UST** **N/A**
1/4-1/2 **JAMAICA, NY 11418**
2224 ft.

Relative:
Lower

Actual:
46 ft.

UST:

UST:

Facility Id:	2-259802
Region:	STATE
Expiration Date:	08/17/92
Renewal Date:	/ /
Total Capacity:	0
Facility Type:	Not reported
Mailing Company:	WERBER PROPERTIES
Mailing Title:	Not reported
Mailing Contact:	DAVID WERBER
Mailing Address:	40-29 74TH ST
Mailing Address 2:	Not reported
Mailing City:	ELMHURST
Mailing State:	NY
Mailing Zip Code:	11373
Mailing Phone No:	Not reported
Mailing Email:	Not reported
Owner Title:	Not reported
Owner Name:	Not reported
Owner Address:	40-29 74TH ST
Owner Address 2:	Not reported
Owner State:	NY
Owner Zip Code:	11373
Owner Phone:	Not reported
Owner Company:	MILDRED WERBER
Emergency Contact:	DAVID WERBER
Emergency Phone:	Not reported
Operator:	DAVID WERBER
Operator Phone:	Not reported

ACE PLASTICS (Continued) **U003127913**

Owner City:	ELMHURST
Owner Sub Type:	Private Resident
UTM X:	600159.93452
UTM Y:	4506052.16118
Site Type Name:	Unknown
Site Type Status:	Unregulated
Comments:	Not reported
Program Type:	PBS
Tank Number:	001
Tank Location Name:	Underground
Tank Status:	Closed - Removed
Tank Model:	Not reported
Pipe Model:	Not reported
Active Status:	Inactive
Install Date:	/ /
Capacity Gallons:	5000
Material Name:	#2 Fuel Oil
Percentage:	100.00
Tank Type Name:	Steel/Carbon Steel/Iron
Tank Internal Protection:	None
Tank Internal Protection 1:	None
Tank Internal Protection 2:	Not reported
Pipe Location Name:	No Piping
Pipe Type Name:	No Piping
Pipe External Protection 1:	None
Pipe External Protection 2:	Not reported
Tank Secondary Containment 1:	None
Tank Secondary Containment 2:	Not reported
Pipe Secondary Containment:	Not reported
Tank Leak Detection 1:	Other
Tank Leak Detection 2:	Not reported
Pipe Leak Detection 1:	Not reported
Pipe Leak Detection 2:	Not reported
Type Of Overfill Prevention 1:	Product Level Gauge (A/G)
Type Of Overfill Prevention 2:	Not reported
Dispenser Method:	Suction
Spill Prevention:	Not reported
Tightness Test Method:	Testing Not Required
Date Tested:	/ /
Next Test Date:	/ /
Date Tank Closed:	07/01/91

HIST UST:

PBS Number:	2-259802
SPDES Number:	Not reported
Emergency Contact:	DAVID WERBER
Emergency Telephone:	(718) 899-7593
Operator:	DAVID WERBER
Operator Telephone:	(718) 899-7593
Owner Name:	MILDRED WERBER
Owner Address:	40-29 74TH ST
Owner City,St,Zip:	ELMHURST, NY 11373
Owner Telephone:	(718) 899-7593
Owner Type:	Private Resident
Owner Subtype:	Not reported

ACE PLASTICS (Continued) **U003127913**

Mailing Name:	WERBER PROPERTIES
Mailing Address:	40-29 74TH ST
Mailing Address 2:	Not reported
Mailing City,St,Zip:	ELMHURST, NY 11373
Mailing Contact:	DAVID WERBER
Mailing Telephone:	(718) 899-7593
Owner Mark:	First Owner
Facility Status:	2 - Unregulated by PBS (the total capacity is less than 1,101 gallons) and Subpart 360-14.
Facility Addr2:	91030 VAN WYCK EXPY
SWIS ID:	6301
Old PBS Number:	Not reported
Facility Type:	Not reported
Inspected Date:	Not reported
Inspector:	Not reported
Inspection Result:	Not reported
Federal ID:	Not reported
Certification Flag:	False
Certification Date:	08/17/1987
Expiration Date:	08/17/1992
Renew Flag:	False
Renewal Date:	Not reported
Total Capacity:	0
FAMT:	True
Facility Screen:	Minor Data Missing
Owner Screen:	Minor Data Missing
Tank Screen:	0
Dead Letter:	False
CBS Number:	Not reported
Town or City:	NEW YORK CITY
County Code:	63
Town or City:	01
Region:	2

Tank Id:	001
Tank Location:	UNDERGROUND
Tank Status:	Closed-Removed
Install Date:	Not reported
Capacity (gals):	5000
Product Stored:	NOS 1,2, OR 4 FUEL OIL
Tank Type:	Steel/carbon steel
Tank Internal:	Not reported
Tank External:	Not reported
Pipe Location:	Not reported
Pipe Type:	Not reported
Pipe Internal:	Not reported
Pipe External:	Not reported
Second Containment:	None
Leak Detection:	Other
Overfill Prot:	Product Level Gauge
Dispenser:	Suction
Date Tested:	Not reported
Next Test Date:	Not reported
Missing Data for Tank:	Minor Data Missing
Date Closed:	07/01/1991
Test Method:	Not reported
Deleted:	False

ACE PLASTICS (Continued) **U003127913**

Updated: True
Lat/long: Not reported

279
South
1/4-1/2
2234 ft.

MANHOLE #11195
95TH AVE / 123RD ST
QUEENS, NY

NY Spills **S104195807**
NY Hist Spills **N/A**

Relative:
Lower

Actual:
52 ft.

NY Spills:

Site ID:	238086
Facility Addr2:	Not reported
Facility ID:	9907953
Spill Number:	9907953
Facility Type:	ER
SWIS:	4101
Region of Spill:	2
Investigator:	COMENALE
Referred To:	Not reported
Spill Date:	09/30/99
Reported to Dept:	09/30/99
CID:	257
Spill Cause:	Unknown
Water Affected:	Not reported
Spill Source:	Unknown
Spill Notifier:	Affected Persons
Cleanup Ceased:	/ /
Cleanup Meets Std:	False
Last Inspection:	/ /
Recommended Penalty:	Penalty Not Recommended
UST Trust:	False
Spill Class:	Known release that creates potential for fire or hazard. DEC Response. Willing Responsible Party. Corrective action taken.
Spill Closed Dt:	01/30/02
Remediation Phase:	0
Date Entered In Computer:	09/30/99
Spill Record Last Update:	11/08/04
Spiller Name:	Not reported
Spiller Company:	UNKNOWN
Spiller Address:	Not reported
Spiller City,St,Zip:	NY
Spiller Company:	999
Spiller Phone:	Not reported
Contact Name:	STEVEN CRIBBIN
Contact Phone:	(212) 580-8576
DEC Region:	2
Program Number:	9907953
DER Facility ID:	196096
Site ID:	238086
Operable Unit ID:	1082251
Operable Unit:	01
Material ID:	557843
Material Code:	0066A
Material Name:	UNKNOWN PETROLEUM
Case No.:	Not reported
Material FA:	Petroleum
Quantity:	100.00
Units:	Gallons
Recovered:	0.00

MANHOLE #11195 (Continued) **S104195807**

Resource Affected: Soil
Oxygenate: False
DEC Memo: Start CallerRemark - 9907953 in 200gals of water cleanup pending tests result ref #128143 END CallerRemark - 9907953
Remarks: Start DECRemark - 9907953 e2mis no. 128143: 9/30/99 11:25HRS. M. SATIRA-43600-SEN ELEC TECH-U.G.-WHILE ON LOCATION PREINSPECTING FDR 9B07-FOUND APPROX 100 GALLONS UNKNOWN OIL ON APPROX 200 GALLONS WATER IN MH 11195-N/E/C 95 AVENUE AND 123 STREET-APPEARS CONTAINED AT THIS TIME-DOES NOT SEE ANY MOVEMENT OF FLUID IN STRUCTURE-DOES NOT APPEAR THAT ANY SEWERS OR WATERWAYS AFFECTED AT THIS TIME-CANNOT DETERMINE AT THIS TIME IF THERE IS ANY OTHER OIL FILLED EQUIPMENT IN STRUCTURE-FIGURED THIS AMOUNT OUT DUE TO MH TYPE 111-6-WHICH IS 6' DEEP AND APPROX 12' WIDE-AND BASED ON CHART-CAN'T DETERMINE IF ANY SEWER CONNECTIONS HOWEVER MH RECORD CARDS SHOW THAT THERE IS A SUMP BUT NOT SEWER CONNECTED-CONTACTED R. COSENTINO @ 11:55HRS WHO REQUESTED 2LIQUID SAMPLES BE TAKEN FOR PCB AND OIL ID. ALSO NOTIFIED R. WALTERS, O.S. ENV OPS, @ 11:55HRS-ON HIS WAY TO LOCATION TO VERIFY AMOUNT OF OIL. PLACED ENV TAG 23592-NO PARKING ANY TIME. CLEANUP PENDING LAB RESULTS. UPDATE: 9/30/99 12:29HRS R. WALTERS O.S. ENV OPS-CALLED STATING THAT FIRST REPORTED AMOUNT WAS INCORRECTLY CALCULATED AND THAT THERE IS APPROX 5 GALLONS UNKNOWN OIL AND INSOLATUM MIXTURE. HOWEVER AFTER NOTIFIYING CIG OF THIS UPDATE, CALLED R. WALTERS BACK TO SEE IF HE COULD DETERMINE SOURCE OF OIL AND WAS TOLD CANNOT AND WILL LEAVE TYPE OF SPILL AS UNKNOWN. WILL STILL TAKE 2 SAMPLES. UPDATE:30-SEP-1999 1500HRS R WALTERS REPORTS MANHOLE BEING M11-6 HAD A 1/8 INCH THICK LAYER OF OIL ON TOP OF 1 FOOT OF WATER COVERING ENTIREMANHOLE. USING THE GUIDELINES TO ESTIMATE THE LIQUARD VOLUME IN UNDERGROUND STRUCTURES A 1/8 OF A INCH IN A M11-6 EQUATES TO ABOUT 4 GALLONS VOLUME. GREEN SOLIDIFACTION PARTICULATE WAS PLACED ON TOP OF OIL TO SOLIDIFY SPILL. R WALTERS CALLED ED CHIN AT CHEM LAB TO RUSH 2 OIL SAMPLE RESULTS. 9/30/99 20:15 HRS -- LAB SEQ #99-10263: "ANALYSIS INDICATES THE PRESENCE OF A SUBSTANCE SIMILAR TO A LUBRICATING OIL." 10/1/99==1238HRS--LAB RESULTS RETURNED 47.PPM LAB SEQ#99-10260 01-OCT-1999 2136 R WALTER REPORTS FOSCHINO REMOVED ALL SOILDS FROM STRUCTURE SEALED SUMP WITH CONCRETE, DOUBLE WASHED ENTIRE STRUCTURE. STICKY SUBSTANCE STILL ON CABLE AND WALLS REQUIRES STEAMING.STRUCTURE C FAULTED DUE TO 3M STRAIGHT ON FEEDER 9B08 .WILL COMPLETE CLEANUP WHEN C FAULT IS CORRECTED. update 11-7-99 0920 HRS R.WALTER REPORTS D.WELLS- FLUSH OPS- PUMPED WATER OUT OF HOLE AND LEFT E.S.TAG IN PLACE. R. WALTER REPORTS UG FOREMAN S.DESATKO INSPECTED C. FAULT AND FOUND 3 M STR JOINTS (HE REMOVEDARC PROOFING) TO BE OK (NO C. FAULT) HE REMOVED C FAULT TAG. HOLE WILL HAVE TO BE SODA BLASTED AND STEAM CLEANED. UPDATE 11-7-99 1335 HRS R.WALTER OS FLUSH REPORTS CLEANUP COMPLETED AND E.S.TAG 23592 WAS REMOVED. FOUND SUMP CEMENTED. INCIDENT IS COMPLETED. END DECRemark - 9907953

NY Hist Spills:
Region of Spill: 2
Spill Number: 9907953
Investigator: COMENALE
Caller Name: Not reported
Caller Agency: Not reported
Caller Phone: Not reported
Notifier Name: Not reported
Notifier Agency: Not reported
Notifier Phone: Not reported
Spill Date/Time: 09/30/1999 11:25
Reported to Dept Date/Time: 09/30/99 12:32
SWIS: 63
Spiller Name: UNKNOWN
Spiller Contact: Not reported

MANHOLE #11195 (Continued) **S104195807**

Spiller Phone:	( ) -
Spiller Contact:	STEVEN CRIBBIN
Spiller Phone:	(212) 580-8576
Spiller Address:	Not reported
Spiller City,St,Zip:	Not reported
Spill Cause:	Unknown
Reported to Dept:	On Land
Water Affected:	Not reported
Spill Source:	12
Spill Notifier:	Affected Persons
PBS Number:	Not reported
Cleanup Ceased:	/ /
Cleanup Meets Std:	False
Last Inspection:	/ /
Recommended Penalty:	Penalty Not Recommended
Spiller Cleanup Dt:	/ /
Enforcement Date:	/ /
Invstgn Complete:	/ /
UST Involvement:	False
Spill Class:	Known release that creates potential for fire or hazard. DEC Response. Willing Responsible Party. Corrective action taken.
Spill Closed Dt:	/ /
Corrective Action Plan Submitted:	/ /
Date Region Sent Summary to Central Office:	/ /
Date Spill Entered In Computer Data File:	09/30/99
Date Spill Entered In Computer Data File:	Not reported
Update Date:	09/30/99
Is Updated:	False
PBS Number:	Not reported
Tank Number:	Not reported
Tank Size:	Not reported
Test Method:	Not reported
Leak Rate Failed Tank:	Not reported
Gross Leak Rate:	Not reported
Material Class Type:	Petroleum
Quantity Spilled:	100
Unkonwn Quantity Spilled:	False
Units:	Gallons
Quantity Recovered:	0
Unkonwn Quantity Recovered:	False
Material:	UNKNOWN PETROLEUM
Class Type:	UNKNOWN PETROLEUM
Times Material Entry In File:	16414
CAS Number:	Not reported
Last Date:	19940929
DEC Remarks:	Not reported
Remark:	in 200gals of water cleanup pending tests result ref 128143

BO280
West
1/4-1/2
2253 ft.

Relative:
Higher

Actual:
60 ft.

AFFEX GARAGE CORP
87-36 LEFFERTS BLVD
RICHMOND HILL, NY 11418

Site 1 of 7 in cluster BO

UST
HIST UST

U000396200
N/A

UST:

UST:

Facility Id:	2-188107
Region:	STATE
Expiration Date:	06/05/02
Renewal Date:	/ /
Total Capacity:	0
Facility Type:	Not reported
Mailing Company:	LOUHAL PROPERTIES INC
Mailing Title:	Not reported
Mailing Contact:	STEPHEN M HALPERIN
Mailing Address:	1144 ATLANTIC AVE
Mailing Address 2:	Not reported
Mailing City:	BALDWIN
Mailing State:	NY
Mailing Zip Code:	11510
Mailing Phone No:	(516) 546-8414
Mailing Email:	Not reported
Owner Title:	Not reported
Owner Name:	Not reported
Owner Address:	1144 ATLANTIC AVE
Owner Address 2:	Not reported
Owner State:	NY
Owner Zip Code:	11510
Owner Phone:	(516) 546-8414
Owner Company:	LOUHAL PROPERTIES INC
Emergency Contact:	RICH FARRELL
Emergency Phone:	(516) 626-0294
Operator:	RICH FARRELL
Operator Phone:	(718) 846-4000
Owner City:	BALDWIN
Owner Sub Type:	Corporate or Commercial
UTM X:	598797.27627
UTM Y:	4506052.54992
Site Type Name:	Unknown
Site Type Status:	Unregulated
Comments:	Not reported
Program Type:	PBS
Tank Number:	001
Tank Location Name:	Underground
Tank Status:	Closed - Removed
Tank Model:	Not reported
Pipe Model:	Not reported
Active Status:	Inactive
Install Date:	/ /
Capacity Gallons:	550
Material Name:	Gasoline
Percentage:	100.00
Tank Type Name:	Steel/Carbon Steel/Iron
Tank Internal Protection:	None
Tank Internal Protection 1:	None

AFFEX GARAGE CORP (Continued) **U000396200**

Tank Internal Protection 2:	Not reported
Pipe Location Name:	No Piping
Pipe Type Name:	Galvanized Steel
Pipe External Protection 1:	None
Pipe External Protection 2:	Not reported
Tank Secondary Containment 1:	None
Tank Secondary Containment 2:	Not reported
Pipe Secondary Containment:	Not reported
Tank Leak Detection 1:	None
Tank Leak Detection 2:	Not reported
Pipe Leak Detection 1:	Not reported
Pipe Leak Detection 2:	Not reported
Type Of Overfill Prevention 1:	None
Type Of Overfill Prevention 2:	Not reported
Dispenser Method:	Suction
Spill Prevention:	Not reported
Tightness Test Method:	Testing Not Required
Date Tested:	/ /
Next Test Date:	/ /
Date Tank Closed:	10/01/98

Tank Number:	002
Tank Location Name:	Underground
Tank Status:	Closed - Removed
Tank Model:	Not reported
Pipe Model:	Not reported
Active Status:	Inactive
Install Date:	/ /
Capacity Gallons:	550
Material Name:	Gasoline
Percentage:	100.00
Tank Type Name:	Steel/Carbon Steel/Iron
Tank Internal Protection:	None
Tank Internal Protection 1:	None
Tank Internal Protection 2:	Not reported
Pipe Location Name:	No Piping
Pipe Type Name:	Galvanized Steel
Pipe External Protection 1:	None
Pipe External Protection 2:	Not reported
Tank Secondary Containment 1:	None
Tank Secondary Containment 2:	Not reported
Pipe Secondary Containment:	Not reported
Tank Leak Detection 1:	None
Tank Leak Detection 2:	Not reported
Pipe Leak Detection 1:	Not reported
Pipe Leak Detection 2:	Not reported
Type Of Overfill Prevention 1:	None
Type Of Overfill Prevention 2:	Not reported
Dispenser Method:	Suction
Spill Prevention:	Not reported
Tightness Test Method:	Testing Not Required
Date Tested:	/ /
Next Test Date:	/ /
Date Tank Closed:	10/01/98

AFFEX GARAGE CORP (Continued) **U000396200**

Tank Number:	003
Tank Location Name:	Underground
Tank Status:	Closed - Removed
Tank Model:	Not reported
Pipe Model:	Not reported
Active Status:	Inactive
Install Date:	/ /
Capacity Gallons:	550
Material Name:	Gasoline
Percentage:	100.00
Tank Type Name:	Steel/Carbon Steel/Iron
Tank Internal Protection:	None
Tank Internal Protection 1:	None
Tank Internal Protection 2:	Not reported
Pipe Location Name:	No Piping
Pipe Type Name:	Galvanized Steel
Pipe External Protection 1:	None
Pipe External Protection 2:	Not reported
Tank Secondary Containment 1:	None
Tank Secondary Containment 2:	Not reported
Pipe Secondary Containment:	Not reported
Tank Leak Detection 1:	None
Tank Leak Detection 2:	Not reported
Pipe Leak Detection 1:	Not reported
Pipe Leak Detection 2:	Not reported
Type Of Overfill Prevention 1:	None
Type Of Overfill Prevention 2:	Not reported
Dispenser Method:	Suction
Spill Prevention:	Not reported
Tightness Test Method:	Testing Not Required
Date Tested:	/ /
Next Test Date:	/ /
Date Tank Closed:	10/01/98

Tank Number:	004
Tank Location Name:	Underground
Tank Status:	Closed - Removed
Tank Model:	Not reported
Pipe Model:	Not reported
Active Status:	Inactive
Install Date:	/ /
Capacity Gallons:	550
Material Name:	Gasoline
Percentage:	100.00
Tank Type Name:	Steel/Carbon Steel/Iron
Tank Internal Protection:	None
Tank Internal Protection 1:	None
Tank Internal Protection 2:	Not reported
Pipe Location Name:	No Piping
Pipe Type Name:	Galvanized Steel
Pipe External Protection 1:	None
Pipe External Protection 2:	Not reported
Tank Secondary Containment 1:	None
Tank Secondary Containment 2:	Not reported
Pipe Secondary Containment:	Not reported
Tank Leak Detection 1:	None

AFFEX GARAGE CORP (Continued) **U000396200**

Tank Leak Detection 2:	Not reported
Pipe Leak Detection 1:	Not reported
Pipe Leak Detection 2:	Not reported
Type Of Overfill Prevention 1:	None
Type Of Overfill Prevention 2:	Not reported
Dispenser Method:	Suction
Spill Prevention:	Not reported
Tightness Test Method:	Testing Not Required
Date Tested:	/ /
Next Test Date:	/ /
Date Tank Closed:	10/01/98

Tank Number:	005
Tank Location Name:	Underground
Tank Status:	Closed - Removed
Tank Model:	Not reported
Pipe Model:	Not reported
Active Status:	Inactive
Install Date:	/ /
Capacity Gallons:	550
Material Name:	Gasoline
Percentage:	100.00
Tank Type Name:	Steel/Carbon Steel/Iron
Tank Internal Protection:	None
Tank Internal Protection 1:	None
Tank Internal Protection 2:	Not reported
Pipe Location Name:	No Piping
Pipe Type Name:	Galvanized Steel
Pipe External Protection 1:	None
Pipe External Protection 2:	Not reported
Tank Secondary Containment 1:	None
Tank Secondary Containment 2:	Not reported
Pipe Secondary Containment:	Not reported
Tank Leak Detection 1:	None
Tank Leak Detection 2:	Not reported
Pipe Leak Detection 1:	Not reported
Pipe Leak Detection 2:	Not reported
Type Of Overfill Prevention 1:	None
Type Of Overfill Prevention 2:	Not reported
Dispenser Method:	Suction
Spill Prevention:	Not reported
Tightness Test Method:	Testing Not Required
Date Tested:	/ /
Next Test Date:	/ /
Date Tank Closed:	10/01/98

Tank Number:	006
Tank Location Name:	Underground
Tank Status:	Closed - Removed
Tank Model:	Not reported
Pipe Model:	Not reported
Active Status:	Inactive
Install Date:	/ /
Capacity Gallons:	550
Material Name:	Gasoline

AFFEX GARAGE CORP (Continued) **U000396200**

Percentage:	100.00
Tank Type Name:	Steel/Carbon Steel/Iron
Tank Internal Protection:	None
Tank Internal Protection 1:	None
Tank Internal Protection 2:	Not reported
Pipe Location Name:	No Piping
Pipe Type Name:	Galvanized Steel
Pipe External Protection 1:	None
Pipe External Protection 2:	Not reported
Tank Secondary Containment 1:	None
Tank Secondary Containment 2:	Not reported
Pipe Secondary Containment:	Not reported
Tank Leak Detection 1:	None
Tank Leak Detection 2:	Not reported
Pipe Leak Detection 1:	Not reported
Pipe Leak Detection 2:	Not reported
Type Of Overfill Prevention 1:	None
Type Of Overfill Prevention 2:	Not reported
Dispenser Method:	Suction
Spill Prevention:	Not reported
Tightness Test Method:	Testing Not Required
Date Tested:	/ /
Next Test Date:	/ /
Date Tank Closed:	10/01/98

Tank Number:	007
Tank Location Name:	Underground
Tank Status:	Closed - Removed
Tank Model:	Not reported
Pipe Model:	Not reported
Active Status:	Inactive
Install Date:	/ /
Capacity Gallons:	550
Material Name:	Gasoline
Percentage:	100.00
Tank Type Name:	Steel/Carbon Steel/Iron
Tank Internal Protection:	None
Tank Internal Protection 1:	None
Tank Internal Protection 2:	Not reported
Pipe Location Name:	No Piping
Pipe Type Name:	Galvanized Steel
Pipe External Protection 1:	None
Pipe External Protection 2:	Not reported
Tank Secondary Containment 1:	None
Tank Secondary Containment 2:	Not reported
Pipe Secondary Containment:	Not reported
Tank Leak Detection 1:	None
Tank Leak Detection 2:	Not reported
Pipe Leak Detection 1:	Not reported
Pipe Leak Detection 2:	Not reported
Type Of Overfill Prevention 1:	None
Type Of Overfill Prevention 2:	Not reported
Dispenser Method:	Suction
Spill Prevention:	Not reported
Tightness Test Method:	Testing Not Required
Date Tested:	/ /

AFFEX GARAGE CORP (Continued) **U000396200**

Next Test Date: / /
Date Tank Closed: 10/01/98

Tank Number: 008
Tank Location Name: Underground
Tank Status: Closed - Removed
Tank Model: Not reported
Pipe Model: Not reported
Active Status: Inactive
Install Date: / /
Capacity Gallons: 550
Material Name: Gasoline
Percentage: 100.00
Tank Type Name: Steel/Carbon Steel/Iron
Tank Internal Protection: None
Tank Internal Protection 1: None
Tank Internal Protection 2: Not reported
Pipe Location Name: No Piping
Pipe Type Name: Galvanized Steel
Pipe External Protection 1: None
Pipe External Protection 2: Not reported
Tank Secondary Containment 1: None
Tank Secondary Containment 2: Not reported
Pipe Secondary Containment: Not reported
Tank Leak Detection 1: None
Tank Leak Detection 2: Not reported
Pipe Leak Detection 1: Not reported
Pipe Leak Detection 2: Not reported
Type Of Overfill Prevention 1: None
Type Of Overfill Prevention 2: Not reported
Dispenser Method: Suction
Spill Prevention: Not reported
Tightness Test Method: Testing Not Required
Date Tested: / /
Next Test Date: / /
Date Tank Closed: 10/01/98

Tank Number: 009
Tank Location Name: Underground
Tank Status: Closed - Removed
Tank Model: Not reported
Pipe Model: Not reported
Active Status: Inactive
Install Date: / /
Capacity Gallons: 550
Material Name: Gasoline
Percentage: 100.00
Tank Type Name: Steel/Carbon Steel/Iron
Tank Internal Protection: None
Tank Internal Protection 1: None
Tank Internal Protection 2: Not reported
Pipe Location Name: No Piping
Pipe Type Name: Galvanized Steel
Pipe External Protection 1: None
Pipe External Protection 2: Not reported

AFFEX GARAGE CORP (Continued) **U000396200**

Tank Secondary Containment 1:	None
Tank Secondary Containment 2:	Not reported
Pipe Secondary Containment:	Not reported
Tank Leak Detection 1:	None
Tank Leak Detection 2:	Not reported
Pipe Leak Detection 1:	Not reported
Pipe Leak Detection 2:	Not reported
Type Of Overfill Prevention 1:	None
Type Of Overfill Prevention 2:	Not reported
Dispenser Method:	Suction
Spill Prevention:	Not reported
Tightness Test Method:	Testing Not Required
Date Tested:	/ /
Next Test Date:	/ /
Date Tank Closed:	10/01/98

Tank Number:	010
Tank Location Name:	Underground
Tank Status:	Closed - Removed
Tank Model:	Not reported
Pipe Model:	Not reported
Active Status:	Inactive
Install Date:	/ /
Capacity Gallons:	550
Material Name:	Gasoline
Percentage:	100.00
Tank Type Name:	Steel/Carbon Steel/Iron
Tank Internal Protection:	None
Tank Internal Protection 1:	None
Tank Internal Protection 2:	Not reported
Pipe Location Name:	No Piping
Pipe Type Name:	Galvanized Steel
Pipe External Protection 1:	None
Pipe External Protection 2:	Not reported
Tank Secondary Containment 1:	None
Tank Secondary Containment 2:	Not reported
Pipe Secondary Containment:	Not reported
Tank Leak Detection 1:	None
Tank Leak Detection 2:	Not reported
Pipe Leak Detection 1:	Not reported
Pipe Leak Detection 2:	Not reported
Type Of Overfill Prevention 1:	None
Type Of Overfill Prevention 2:	Not reported
Dispenser Method:	Suction
Spill Prevention:	Not reported
Tightness Test Method:	Testing Not Required
Date Tested:	/ /
Next Test Date:	/ /
Date Tank Closed:	10/01/98

HIST UST:

PBS Number:	2-188107
SPDES Number:	Not reported
Emergency Contact:	RICH FARRELL
Emergency Telephone:	(516) 626-0294
Operator:	RICH FARRELL

AFFEX GARAGE CORP (Continued) **U000396200**

Operator Telephone:	(718) 846-4000
Owner Name:	LOUHAL PROPERTIES INC
Owner Address:	1144 ATLANTIC AVE
Owner City,St,Zip:	BALDWIN, NY 11510
Owner Telephone:	(516) 546-8414
Owner Type:	Corporate/Commercial
Owner Subtype:	Not reported
Mailing Name:	LOUHAL PROPERTIES INC
Mailing Address:	1144 ATLANTIC AVE
Mailing Address 2:	Not reported
Mailing City,St,Zip:	BALDWIN, NY 11510
Mailing Contact:	STEPHEN M HALPERIN
Mailing Telephone:	(516) 546-8414
Owner Mark:	First Owner
Facility Status:	2 - Unregulated by PBS (the total capacity is less than 1,101 gallons) and Subpart 360-14.
Facility Addr2:	87036 LEFFERTS BLVD
SWIS ID:	6301
Old PBS Number:	Not reported
Facility Type:	Not reported
Inspected Date:	Not reported
Inspector:	Not reported
Inspection Result:	Not reported
Federal ID:	Not reported
Certification Flag:	False
Certification Date:	Not reported
Expiration Date:	06/05/2002
Renew Flag:	False
Renewal Date:	Not reported
Total Capacity:	0
FAMT:	True
Facility Screen:	Minor Data Missing
Owner Screen:	No Missing Data
Tank Screen:	0
Dead Letter:	False
CBS Number:	Not reported
Town or City:	NEW YORK CITY
County Code:	63
Town or City:	01
Region:	2

Tank Id:	001
Tank Location:	UNDERGROUND
Tank Status:	Closed-Removed
Install Date:	Not reported
Capacity (gals):	550
Product Stored:	UNLEADED GASOLINE
Tank Type:	Steel/carbon steel
Tank Internal:	Not reported
Tank External:	Not reported
Pipe Location:	Not reported
Pipe Type:	GALVANIZED STEEL
Pipe Internal:	Not reported
Pipe External:	Not reported
Second Containment:	None
Leak Detection:	None
Overfill Prot:	Not reported

AFFEX GARAGE CORP (Continued) **U000396200**

Dispenser:	Suction
Date Tested:	Not reported
Next Test Date:	Not reported
Missing Data for Tank:	Minor Data Missing
Date Closed:	10/01/1998
Test Method:	Not reported
Deleted:	False
Updated:	True
Lat/long:	Not reported

Tank Id:	002
Tank Location:	UNDERGROUND
Tank Status:	Closed-Removed
Install Date:	Not reported
Capacity (gals):	550
Product Stored:	UNLEADED GASOLINE
Tank Type:	Steel/carbon steel
Tank Internal:	Not reported
Tank External:	Not reported
Pipe Location:	Not reported
Pipe Type:	GALVANIZED STEEL
Pipe Internal:	Not reported
Pipe External:	Not reported
Second Containment:	None
Leak Detection:	None
Overfill Prot:	Not reported
Dispenser:	Suction
Date Tested:	Not reported
Next Test Date:	Not reported
Missing Data for Tank:	Minor Data Missing
Date Closed:	10/01/1998
Test Method:	Not reported
Deleted:	False
Updated:	True
Lat/long:	Not reported

Tank Id:	003
Tank Location:	UNDERGROUND
Tank Status:	Closed-Removed
Install Date:	Not reported
Capacity (gals):	550
Product Stored:	UNLEADED GASOLINE
Tank Type:	Steel/carbon steel
Tank Internal:	Not reported
Tank External:	Not reported
Pipe Location:	Not reported
Pipe Type:	GALVANIZED STEEL
Pipe Internal:	Not reported
Pipe External:	Not reported
Second Containment:	None
Leak Detection:	None
Overfill Prot:	Not reported
Dispenser:	Suction
Date Tested:	Not reported
Next Test Date:	Not reported

AFFEX GARAGE CORP (Continued) **U000396200**

Missing Data for Tank: Minor Data Missing
Date Closed: 10/01/1998
Test Method: Not reported
Deleted: False
Updated: True
Lat/long: Not reported

Tank Id: 004
Tank Location: UNDERGROUND
Tank Status: Closed-Removed
Install Date: Not reported
Capacity (gals): 550
Product Stored: UNLEADED GASOLINE
Tank Type: Steel/carbon steel
Tank Internal: Not reported
Tank External: Not reported
Pipe Location: Not reported
Pipe Type: GALVANIZED STEEL
Pipe Internal: Not reported
Pipe External: Not reported
Second Containment: None
Leak Detection: None
Overfill Prot: Not reported
Dispenser: Suction
Date Tested: Not reported
Next Test Date: Not reported
Missing Data for Tank: Minor Data Missing
Date Closed: 10/01/1998
Test Method: Not reported
Deleted: False
Updated: True
Lat/long: Not reported

Tank Id: 005
Tank Location: UNDERGROUND
Tank Status: Closed-Removed
Install Date: Not reported
Capacity (gals): 550
Product Stored: UNLEADED GASOLINE
Tank Type: Steel/carbon steel
Tank Internal: Not reported
Tank External: Not reported
Pipe Location: Not reported
Pipe Type: GALVANIZED STEEL
Pipe Internal: Not reported
Pipe External: Not reported
Second Containment: None
Leak Detection: None
Overfill Prot: Not reported
Dispenser: Suction
Date Tested: Not reported
Next Test Date: Not reported
Missing Data for Tank: Minor Data Missing
Date Closed: 10/01/1998
Test Method: Not reported

AFFEX GARAGE CORP (Continued) **U000396200**

Deleted:	False
Updated:	True
Lat/long:	Not reported

Tank Id:	006
Tank Location:	UNDERGROUND
Tank Status:	Closed-Removed
Install Date:	Not reported
Capacity (gals):	550
Product Stored:	UNLEADED GASOLINE
Tank Type:	Steel/carbon steel
Tank Internal:	Not reported
Tank External:	Not reported
Pipe Location:	Not reported
Pipe Type:	GALVANIZED STEEL
Pipe Internal:	Not reported
Pipe External:	Not reported
Second Containment:	None
Leak Detection:	None
Overfill Prot:	Not reported
Dispenser:	Suction
Date Tested:	Not reported
Next Test Date:	Not reported
Missing Data for Tank:	Minor Data Missing
Date Closed:	10/01/1998
Test Method:	Not reported
Deleted:	False
Updated:	True
Lat/long:	Not reported

Tank Id:	007
Tank Location:	UNDERGROUND
Tank Status:	Closed-Removed
Install Date:	Not reported
Capacity (gals):	550
Product Stored:	UNLEADED GASOLINE
Tank Type:	Steel/carbon steel
Tank Internal:	Not reported
Tank External:	Not reported
Pipe Location:	Not reported
Pipe Type:	GALVANIZED STEEL
Pipe Internal:	Not reported
Pipe External:	Not reported
Second Containment:	None
Leak Detection:	None
Overfill Prot:	Not reported
Dispenser:	Suction
Date Tested:	Not reported
Next Test Date:	Not reported
Missing Data for Tank:	Minor Data Missing
Date Closed:	10/01/1998
Test Method:	Not reported
Deleted:	False
Updated:	True
Lat/long:	Not reported

AFFEX GARAGE CORP (Continued) **U000396200**

Tank Id:	008
Tank Location:	UNDERGROUND
Tank Status:	Closed-Removed
Install Date:	Not reported
Capacity (gals):	550
Product Stored:	UNLEADED GASOLINE
Tank Type:	Steel/carbon steel
Tank Internal:	Not reported
Tank External:	Not reported
Pipe Location:	Not reported
Pipe Type:	GALVANIZED STEEL
Pipe Internal:	Not reported
Pipe External:	Not reported
Second Containment:	None
Leak Detection:	None
Overfill Prot:	Not reported
Dispenser:	Suction
Date Tested:	Not reported
Next Test Date:	Not reported
Missing Data for Tank:	Minor Data Missing
Date Closed:	10/01/1998
Test Method:	Not reported
Deleted:	False
Updated:	True
Lat/long:	Not reported

Tank Id:	009
Tank Location:	UNDERGROUND
Tank Status:	Closed-Removed
Install Date:	Not reported
Capacity (gals):	550
Product Stored:	UNLEADED GASOLINE
Tank Type:	Steel/carbon steel
Tank Internal:	Not reported
Tank External:	Not reported
Pipe Location:	Not reported
Pipe Type:	GALVANIZED STEEL
Pipe Internal:	Not reported
Pipe External:	Not reported
Second Containment:	None
Leak Detection:	None
Overfill Prot:	Not reported
Dispenser:	Suction
Date Tested:	Not reported
Next Test Date:	Not reported
Missing Data for Tank:	Minor Data Missing
Date Closed:	10/01/1998
Test Method:	Not reported
Deleted:	False
Updated:	True
Lat/long:	Not reported

Tank Id:	010
Tank Location:	UNDERGROUND
Tank Status:	Closed-Removed

AFFEX GARAGE CORP (Continued) **U000396200**

Install Date:	Not reported
Capacity (gals):	550
Product Stored:	UNLEADED GASOLINE
Tank Type:	Steel/carbon steel
Tank Internal:	Not reported
Tank External:	Not reported
Pipe Location:	Not reported
Pipe Type:	GALVANIZED STEEL
Pipe Internal:	Not reported
Pipe External:	Not reported
Second Containment:	None
Leak Detection:	None
Overfill Prot:	Not reported
Dispenser:	Suction
Date Tested:	Not reported
Next Test Date:	Not reported
Missing Data for Tank:	Minor Data Missing
Date Closed:	10/01/1998
Test Method:	Not reported
Deleted:	False
Updated:	True
Lat/long:	Not reported

BO281 **PETROL GAS STATION-CLOSED** **NY Spills** **S103573276**
West **87-36 LEFFERTS BLVD** **NY Hist Spills** **N/A**
1/4-1/2 **RICHMOND HILL, NY**
2253 ft.

Site 2 of 7 in cluster BO

Relative:
Higher

Actual:
60 ft.

NY Spills:

Site ID:	239043
Facility Addr2:	Not reported
Facility ID:	9809127
Spill Number:	9809127
Facility Type:	ER
SWIS:	4101
Region of Spill:	2
Investigator:	WXSUN
Referred To:	SIWP APPROVED 4/2/2007. SIR DUE 5/8/07
Spill Date:	10/21/98
Reported to Dept:	10/21/98
CID:	06
Spill Cause:	Housekeeping
Water Affected:	Not reported
Spill Source:	Gasoline Station
Spill Notifier:	Other
Cleanup Ceased:	/ /
Cleanup Meets Std:	False
Last Inspection:	/ /
Recommended Penalty:	Penalty Not Recommended
UST Trust:	False
Spill Class:	Known release that creates potential for fire or hazard. DEC Response. Willing Responsible Party. Corrective action taken.
Spill Closed Dt:	/ /
Remediation Phase:	1
Date Entered In Computer:	10/21/98
Spill Record Last Update:	08/01/07
Spiller Name:	JOHN HALTERAN-OWNER

PETROL GAS STATION-CLOSED (Continued) **S103573276**

Spiller Company:	PETROL GAS STATION-CLOSED
Spiller Address:	87-36 LEFFERTS BLVD
Spiller City,St,Zip:	RICHMOND HILL, NY 11418-
Spiller Company:	001
Spiller Phone:	Not reported
Contact Name:	JOHN HALTERAN-OWNER
Contact Phone:	Not reported
DEC Region:	2
Program Number:	9809127
DER Facility ID:	196739
Site ID:	239043
Operable Unit ID:	1070309
Operable Unit:	01
Material ID:	2126692
Material Code:	1213A
Material Name:	MTBE (METHYL-TERT-BUTYL ETHER)
Case No.:	01634044
Material FA:	Hazardous Material
Quantity:	0.00
Units:	Not reported
Recovered:	0.00
Resource Affected:	Not reported
Oxygenate:	True
Site ID:	239043
Operable Unit ID:	1070309
Operable Unit:	01
Material ID:	316591
Material Code:	0009
Material Name:	Gasoline
Case No.:	Not reported
Material FA:	Petroleum
Quantity:	0.00
Units:	Gallons
Recovered:	0.00
Resource Affected:	Soil
Oxygenate:	True
Site ID:	239043
Operable Unit ID:	1070309
Operable Unit:	01
Material ID:	2126693
Material Code:	2645A
Material Name:	BTEX
Case No.:	Not reported
Material FA:	Oxygenates
Quantity:	0.00
Units:	Not reported
Recovered:	0.00
Resource Affected:	Not reported
Oxygenate:	True
DEC Memo:	Start CallerRemark - 9809127 THEY REMOVED THE TANKS AND NOTICED CONTAMINATION AROUND THE TANK. THEY WILL LEAVE DIRT THERE AND TREAT IT IN PLACE. END CallerRemark - 9809127
Remarks:	Start DECRemark - 9809127 Prior to Sept, 2004 data translation this spill Lead DEC Field was "ROMMEL" 4/12/04-Vought-Spill transferred from Mulqueen to Rommel as per Rommel. Transferred to Rutland During Spill Reduction Initiative. 11/02/06 Reassigned from Rutland to Sun. (JS/MS) 1/25/07 Sun/Sellberg sent letter certified mail to Mr. Stephen M. Halperin (Louhal

PETROL GAS STATION-CLOSED (Continued) **S103573276**

Properties Inc), 1144 Atlantic Avenue, on 1/25/07 requiring that the following be submitted to the NYSDEC by 2/26/07: 1.Tank closure assessment report. 2. Locations of tank and/or line test failure. 3. Subsurface investigation report, including current and historical soil and groundwater analysis. 4. Surrounding property sketch: A surrounding property sketch including property layout and usage must be submitted to NYSDEC. North arrow and scale must also be included on the site plan. If no tank closure report was prepared or no subsurface investigation was conducted before, the Department requires the following be performed and submitted: 1. Submission of a Tank Closure & Site Assessment Including Soil and Groundwater Investigation Results. (JS/MS) 3/12/07: Bill Schlagder of Preferred Environmental called and left a message. He has been retainedby RP regarding this spill. Returned call (516.357.8200) and left voice message on 3/12/07. (JS/MS) 3/15/07: Bill (cell: 917.715.0752) is compiling previous site activities and will submit work details to Berninger Environmental Inc., who will then submit SIWP to the DEC by March 30th 2007. (JS/MS) 4/2/07: Received and approved SIWP which includes: installation of 3 piesometers (GW flow), 12 borings around tank farm, 2 around pump islands, 2 around former fill ports. Approx 5 borings will be converted to temporary wells to get groundwater sample. SIR is due 5/8/07. (JS/MS) END DECRemark - 9809127

NY Hist Spills:

Region of Spill:	2
Spill Number:	9809127
Investigator:	MULQUEEN
Caller Name:	Not reported
Caller Agency:	Not reported
Caller Phone:	Not reported
Notifier Name:	Not reported
Notifier Agency:	Not reported
Notifier Phone:	Not reported
Spill Date/Time:	10/21/1998 14:30
Reported to Dept Date/Time:	10/21/98 15:40
SWIS:	63
Spiller Name:	PETROL GAS STATION-CLOSED
Spiller Contact:	JOHN HALTERAN-OWNER
Spiller Phone:	Not reported
Spiller Contact:	JOHN HALTERAN-OWNER
Spiller Address:	87-36 LEFFERTS BLVD
Spiller City,St,Zip:	RICHMOND HILL, NY 11418-
Spill Cause:	Housekeeping
Reported to Dept:	On Land
Water Affected:	Not reported
Spill Source:	05
Spill Notifier:	Other
PBS Number:	Not reported
Cleanup Ceased:	/ /
Cleanup Meets Std:	False
Last Inspection:	/ /
Recommended Penalty:	Penalty Not Recommended
Spiller Cleanup Dt:	/ /
Enforcement Date:	/ /
Invstgn Complete:	/ /
UST Involvement:	False
Spill Class:	Known release that creates potential for fire or hazard. DEC Response. Willing Responsible Party. Corrective action taken.
Spill Closed Dt:	/ /

PETROL GAS STATION-CLOSED (Continued) **S103573276**

Corrective Action Plan Submitted: / /
Date Region Sent Summary to Central Office: / /
Date Spill Entered In Computer Data File: 10/21/98
Date Spill Entered In Computer Data File: Not reported
Update Date: 10/23/98
Is Updated: False
PBS Number: Not reported
Tank Number: Not reported
Tank Size: Not reported
Test Method: Not reported
Leak Rate Failed Tank: Not reported
Gross Leak Rate: Not reported
Material Class Type: Petroleum
Quantity Spilled: 0
Unkonwn Quantity Spilled: True
Units: Gallons
Quantity Recovered: 0
Unkonwn Quantity Recovered: True
Material: GASOLINE
Class Type: GASOLINE
Times Material Entry In File: 21329
CAS Number: Not reported
Last Date: 19940929
DEC Remarks: Not reported
Remark: THEY REMOVED THE TANKS AND NOTICED CONTAMINATION AROUND THE TANK. THEY WILL LEAVE DIRT THERE AND TREAT IT IN PLACE.

BO282 **APREX GARAGE CORP** **RCRA-SQG** **1001029191**
West **87-36 LEFFERTS BLVD** **FINDS** **NYU005000179**
1/4-1/2 **RICHMOND HILL, NY 11418**
2253 ft.

Site 3 of 7 in cluster BO

Relative: Higher

Actual: 60 ft.

RCRAInfo:
Owner: UNKNOWN
(516) 555-1212
EPA ID: NYU005000179
Contact: JONATHAN HALPERIN
(516) 546-8414
Classification: Small Quantity Generator
TSDF Activities: Not reported

Violation Status: No violations found

FINDS:
Other Pertinent Environmental Activity Identified at Site

RCRAInfo is a national information system that supports the Resource Conservation and Recovery Act (RCRA) program through the tracking of events and activities related to facilities that generate, transport, and treat, store, or dispose of hazardous waste. RCRAInfo allows RCRA program staff to track the notification, permit, compliance, and corrective action activities required under RCRA.

BO283
West
1/4-1/2
2253 ft.

Relative:
Higher

Actual:
60 ft.

AWESOME AUTO BODY
87-36 LEFFERTS BLVD
QUEENS, NY 11419

Site 4 of 7 in cluster BO

FINDS:
Other Pertinent Environmental Activity Identified at Site

FIS (New York - Facility Information System) is New York's Department of Environmental Conservation (DEC) information system for tracking environmental facility information found across the State.

FINDS

1007809298
110019718377

BP284
West
1/4-1/2
2260 ft.

Relative:
Higher

Actual:
61 ft.

FMR GAS STATION
119-24 JAMAICA AVE
RICHMOND HILLS, NY

Site 1 of 6 in cluster BP

LTANKS:

Site ID:	65822
Spill Date:	09/19/03
Facility Addr2:	Not reported
Facility ID:	0306780
Program Number:	0306780
SWIS:	4101
Region of Spill:	2
Investigator:	aaobliga
Referred To:	Not reported
Reported to Dept:	09/26/03
CID:	06
Spill Cause:	Tank Failure
Water Affected:	Not reported
Spill Source:	Commercial/Industrial
Spill Notifier:	Citizen
Cleanup Ceased:	/ /
Cleanup Meets Standard:	False
Last Inspection:	/ /
Recommended Penalty:	Penalty Not Recommended
UST Involvement:	False
Spill Class:	Known release with minimal potential for fire or hazard. No DEC Response. No corrective action required.
Spill Closed Dt:	04/25/06
Remediation Phase:	0
Date Entered In Computer:	09/26/03
Spill Record Last Update:	04/25/06
Spille Namer:	Not reported
Spiller Company:	HILLMAN BODY SHOP
Spiller Phone:	Not reported
Spiller Extention:	Not reported
Spiller Address:	Not reported
Spiller City,St,Zip:	ZZ
Spiller County:	001
Spiller Contact:	Not reported
Spiller Phone:	Not reported
Spiller Extention:	Not reported
DEC Region:	2
Program Number:	0306780
DER Facility ID:	267571

LTANKS

S106000033
N/A

FMR GAS STATION (Continued) **S106000033**

Site ID:	65822
Operable Unit ID:	873319
Operable Unit:	01
Material ID:	503962
Material Code:	0022
Material Name:	Waste Oil/Used Oil
Case No.:	Not reported
Material FA:	Petroleum
Quantity:	0.00
Units:	Gallons
Recovered:	0.00
Resource Affected:	Soil
Oxygenate:	False
Site ID:	Not reported
Spill Tank Test:	Not reported
Tank Number:	Not reported
Tank Size:	Not reported
Test Method:	Not reported
Leak Rate:	Not reported
Gross Fail:	Not reported
Modified By:	Not reported
Last Modified:	Not reported
Test Method:	Not reported
DEC Memo:	Start DECRemark - 0306780 Prior to Sept, 2004 data translation this spill Lead DEC Field was "DEMEO" From NYC Real Estate Database, Owner is: Val Golden, 2686 Ocean Ave, Brooklyn, NY 11229-4665 Cont. Soil Ltr sent to owner 10/19/2004 New spill report came in on this site # 0407710 Since this is a former gas station site, this spill is transferred DeMeo to Rommel 10/19/04-Vought-Spill transferred from Rommel to Vought as per Rommel. Site visit by Vought due to odor complaint. According to postings site will become a Safeguard Self Storage AC covered loading area and phone number is 718-849-9600. Site also listed demolition contractor as 516-889-4714. Two DOB permits also posted. No personel onsite. One excavator onsite adjacent to soil pit and stockpiled soil covered with plastic sheeting. Contaminated soil (weathered gasoline odor) noted in bottom of excavation (approximate depth was 10' below grade). No groundwater observed and no odors noted at grade level (raining during site visit). No manways, no USTs, no fills, no vents, no dispenser islands observed. Commercial properties to east and west, train(LIRR) to south and residential to north. DEC requires: 1)Collection of soil endpoint samples 2)Collection of a groundwater sample at former tankfield 3)former locations of dispenser islands and remote fills 4)adherence to CAMP during all future excavation activities 5)submittal of disposal documentation 6)plans for new construction (vapor barriers, passive ventilation systems). Vought called David Ray(Safeguard Properties 225-768-8424) to explain requirements and for owners info and left message to return call). 10/28/04-Vought-Spoke to Levant(ATC 212-353-8280x330). Soil was removed last week. ATC was hired last week. Approx 200 yards were removed. No UST found (was removed previously), piping was also removed. Depth of excavation was 10-12'. Excavation size was 20'x30. One remote fill was found and was removed. Ambient air readings were collected due to Health & Safety and will be included in report. Highest PID reading was 5ppm. Highest PID hit was 50ppm. Four endpoint samples collected (two bottom and two sidewall). Groundwater sample from below tankfield and one sample from remote fill port will be collected. Report will be submitted by 12/15/04. No complaints from neighbors ("neighbor who complained no longer resides there)". Adjacent residence was abandoned and locked by NYFD due to DOB violations. New residence will be slab on grade. 1/6/05-Vought-Received call from Nicole (ATC

FMR GAS STATION (Continued) **S106000033**

212-353-8280x372) and she will include air monitoring readings and DEC will receive report by 3/1/05. 6/8/05-Vought-Reviewed Remedial Activities Letter Report (ATC Associates Michael Morris) dated 3/1/05. Site was formerly an automobile repair facility. "Additionally, ATC screened the ambient air for VOCs with the PID during excavation activities. No evidence of VOCs were detected in the ambient air during soil excavation activities." Ambient air data submitted with report. Five endpoint soil samples were collected. A total of 500.55 tons of impacted soil was removed from site. Groundwater sample attmepted using Geoprobe and refusal on seven attempts.At a second soil removal effort an additional 1042 tons of soil was removed. Report requests no further action. Soil analyticals show no TAGM 4046 Required Soil Cleanup Objective exceedence. DEC requires: 1)collection of groundwater sample 2)submission of soil samples from remote fill port. Vought sent letter requiring same. 1/24/06 - Obligado - Called Michael Morris, ATC, to inquire about ground water sample. Said the client never authorized the work. After file review, determine that site is very close to jamaica public supply well. Call back Michael Morris and tell him his client needs to get ground water sample immediately. Send letter with due date of 3/1/06. 2/22/06 - Obligado - Email Michael Morris, drilling scheduled for March 7, requests additional time for sampling and report preparation. Also remote fill location already excavated during construction. DEC grants extension to 4/14/06, and asks for documentation in report that remote fill has already been excavated. Also asks for email of site plan. 3/10/06 - Obligado - Phone call from Sharisa from ATC (917-371-7772) who is field representative doing drilling. Said the proposed boring locations were not feasable due to above ground subway line along Jamaica Avenue. Also said the proposed site sampling plan is innacurate and the tanks were further to the south and aproximately 30 ft from 120th Street. So the proposed locations were upgradient and cross gradient. Sharisa proposed moving the boring location to the south in a parking lot behind the new building, which would be about 30 ft downgradient of the former tankfield. Agreed with her. Asked her to take split spoon samples every 5 ft until 45 ft bgs, then take continuoussamples until encountering ground water. GW anticipated at 50 ft bgs. 4/25/06 - Obligado - Review Remedial Investigation Report dated April 17, 2006. Downgradient monitoring well was installed and sampled. Only 1 VOC - Chloroform at 9.7 ppbdetected. Requests closure based on all tanks and contaminated soil removed, 1500 tons of soil removed, no ground water contamination related to petroleum encountered in downgradient well. After discussion with DEC Sun issue NFA and sent closure letter. END DECRemark - 0306780

Remarks: Start CallerRemark - 0306780 CALLER STATES BUSINESS HAD WASTE OIL TANK REMOVED AND SOIL APPEARS CONTAMINATED - NO CLEAN UP END CallerRemark - 0306780

BP285 **HEL-MAN BODY SHOP INC.** **UST U001840219**
West **119-24 JAMAICA AV** **HIST UST N/A**
1/4-1/2 **RICHMOND HILL, NY 11418**
2260 ft.

Site 2 of 6 in cluster BP

Relative: Higher

UST:

Actual: 61 ft.

UST:

Facility Id:	2-454257
Region:	STATE
Expiration Date:	10/14/98
Renewal Date:	/ /
Total Capacity:	0
Facility Type:	Not reported
Mailing Company:	HEL-MAN BODY SHOP INC.

HEL-MAN BODY SHOP INC. (Continued) **U001840219**

Mailing Title:	Not reported
Mailing Contact:	Not reported
Mailing Address:	119-24 JAMAICA AV
Mailing Address 2:	Not reported
Mailing City:	RCHMD HL
Mailing State:	NY
Mailing Zip Code:	11418
Mailing Phone No:	(718) 846-3111
Mailing Email:	Not reported
Owner Title:	Not reported
Owner Name:	Not reported
Owner Address:	119-24 JAMAICA AV
Owner Address 2:	Not reported
Owner State:	NY
Owner Zip Code:	11418
Owner Phone:	(718) 846-3111
Owner Company:	HEL-MAN BODY SHOP INC.
Emergency Contact:	HEL-MAN BODY SHOP INC.
Emergency Phone:	(718) 846-3111
Operator:	HEL-MAN BODY SHOP INC.
Operator Phone:	(718) 846-3111
Owner City:	RCHMD HL
Owner Sub Type:	Corporate or Commercial
UTM X:	598790.05778
UTM Y:	4506118.73687
Site Type Name:	Retail Gasoline Sales
Site Type Status:	Unregulated
Comments:	Not reported
Program Type:	PBS
Tank Number:	001
Tank Location Name:	Underground
Tank Status:	Closed - Removed
Tank Model:	Not reported
Pipe Model:	Not reported
Active Status:	Inactive
Install Date:	/ /
Capacity Gallons:	550
Material Name:	Gasoline
Percentage:	100.00
Tank Type Name:	Steel/Carbon Steel/Iron
Tank Internal Protection:	Epoxy Liner
Tank Internal Protection 1:	None
Tank Internal Protection 2:	Not reported
Pipe Location Name:	No Piping
Pipe Type Name:	No Piping
Pipe External Protection 1:	Original Sacrificial Anode
Pipe External Protection 2:	Not reported
Tank Secondary Containment 1:	None
Tank Secondary Containment 2:	Not reported
Pipe Secondary Containment:	Not reported
Tank Leak Detection 1:	None
Tank Leak Detection 2:	Not reported
Pipe Leak Detection 1:	Not reported
Pipe Leak Detection 2:	Not reported
Type Of Overfill Prevention 1:	None

HEL-MAN BODY SHOP INC. (Continued) **U001840219**

Type Of Overfill Prevention 2:	Not reported
Dispenser Method:	Not reported
Spill Prevention:	Not reported
Tightness Test Method:	Testing Not Required
Date Tested:	/ /
Next Test Date:	/ /
Date Tank Closed:	01/19/95

Tank Number:	002
Tank Location Name:	Underground
Tank Status:	Closed - Removed
Tank Model:	Not reported
Pipe Model:	Not reported
Active Status:	Inactive
Install Date:	/ /
Capacity Gallons:	550
Material Name:	Gasoline
Percentage:	100.00
Tank Type Name:	Steel/Carbon Steel/Iron
Tank Internal Protection:	Epoxy Liner
Tank Internal Protection 1:	None
Tank Internal Protection 2:	Not reported
Pipe Location Name:	No Piping
Pipe Type Name:	No Piping
Pipe External Protection 1:	Original Sacrificial Anode
Pipe External Protection 2:	Not reported
Tank Secondary Containment 1:	None
Tank Secondary Containment 2:	Not reported
Pipe Secondary Containment:	Not reported
Tank Leak Detection 1:	None
Tank Leak Detection 2:	Not reported
Pipe Leak Detection 1:	Not reported
Pipe Leak Detection 2:	Not reported
Type Of Overfill Prevention 1:	None
Type Of Overfill Prevention 2:	Not reported
Dispenser Method:	Not reported
Spill Prevention:	Not reported
Tightness Test Method:	Testing Not Required
Date Tested:	/ /
Next Test Date:	/ /
Date Tank Closed:	01/19/95

Tank Number:	003
Tank Location Name:	Underground
Tank Status:	Closed - Removed
Tank Model:	Not reported
Pipe Model:	Not reported
Active Status:	Inactive
Install Date:	/ /
Capacity Gallons:	550
Material Name:	Gasoline
Percentage:	100.00
Tank Type Name:	Steel/Carbon Steel/Iron
Tank Internal Protection:	Epoxy Liner
Tank Internal Protection 1:	None

HEL-MAN BODY SHOP INC. (Continued) **U001840219**

Tank Internal Protection 2:	Not reported
Pipe Location Name:	No Piping
Pipe Type Name:	No Piping
Pipe External Protection 1:	Original Sacrificial Anode
Pipe External Protection 2:	Not reported
Tank Secondary Containment 1:	None
Tank Secondary Containment 2:	Not reported
Pipe Secondary Containment:	Not reported
Tank Leak Detection 1:	None
Tank Leak Detection 2:	Not reported
Pipe Leak Detection 1:	Not reported
Pipe Leak Detection 2:	Not reported
Type Of Overfill Prevention 1:	None
Type Of Overfill Prevention 2:	Not reported
Dispenser Method:	Not reported
Spill Prevention:	Not reported
Tightness Test Method:	Testing Not Required
Date Tested:	/ /
Next Test Date:	/ /
Date Tank Closed:	01/19/95

Tank Number:	004
Tank Location Name:	Underground
Tank Status:	Closed - Removed
Tank Model:	Not reported
Pipe Model:	Not reported
Active Status:	Inactive
Install Date:	/ /
Capacity Gallons:	550
Material Name:	Gasoline
Percentage:	100.00
Tank Type Name:	Steel/Carbon Steel/Iron
Tank Internal Protection:	Epoxy Liner
Tank Internal Protection 1:	None
Tank Internal Protection 2:	Not reported
Pipe Location Name:	No Piping
Pipe Type Name:	No Piping
Pipe External Protection 1:	Original Sacrificial Anode
Pipe External Protection 2:	Not reported
Tank Secondary Containment 1:	None
Tank Secondary Containment 2:	Not reported
Pipe Secondary Containment:	Not reported
Tank Leak Detection 1:	None
Tank Leak Detection 2:	Not reported
Pipe Leak Detection 1:	Not reported
Pipe Leak Detection 2:	Not reported
Type Of Overfill Prevention 1:	None
Type Of Overfill Prevention 2:	Not reported
Dispenser Method:	Not reported
Spill Prevention:	Not reported
Tightness Test Method:	Testing Not Required
Date Tested:	/ /
Next Test Date:	/ /
Date Tank Closed:	01/19/95

HEL-MAN BODY SHOP INC. (Continued) **U001840219**

Tank Number:	005
Tank Location Name:	Underground
Tank Status:	Closed - Removed
Tank Model:	Not reported
Pipe Model:	Not reported
Active Status:	Inactive
Install Date:	/ /
Capacity Gallons:	550
Material Name:	Gasoline
Percentage:	100.00
Tank Type Name:	Steel/Carbon Steel/Iron
Tank Internal Protection:	Epoxy Liner
Tank Internal Protection 1:	None
Tank Internal Protection 2:	Not reported
Pipe Location Name:	No Piping
Pipe Type Name:	No Piping
Pipe External Protection 1:	Original Sacrificial Anode
Pipe External Protection 2:	Not reported
Tank Secondary Containment 1:	None
Tank Secondary Containment 2:	Not reported
Pipe Secondary Containment:	Not reported
Tank Leak Detection 1:	None
Tank Leak Detection 2:	Not reported
Pipe Leak Detection 1:	Not reported
Pipe Leak Detection 2:	Not reported
Type Of Overfill Prevention 1:	None
Type Of Overfill Prevention 2:	Not reported
Dispenser Method:	Not reported
Spill Prevention:	Not reported
Tightness Test Method:	Testing Not Required
Date Tested:	/ /
Next Test Date:	/ /
Date Tank Closed:	01/19/95

Tank Number:	006
Tank Location Name:	Underground
Tank Status:	Closed - Removed
Tank Model:	Not reported
Pipe Model:	Not reported
Active Status:	Inactive
Install Date:	/ /
Capacity Gallons:	550
Material Name:	Gasoline
Percentage:	100.00
Tank Type Name:	Steel/Carbon Steel/Iron
Tank Internal Protection:	Epoxy Liner
Tank Internal Protection 1:	None
Tank Internal Protection 2:	Not reported
Pipe Location Name:	No Piping
Pipe Type Name:	No Piping
Pipe External Protection 1:	Original Sacrificial Anode
Pipe External Protection 2:	Not reported
Tank Secondary Containment 1:	None
Tank Secondary Containment 2:	Not reported
Pipe Secondary Containment:	Not reported
Tank Leak Detection 1:	None

HEL-MAN BODY SHOP INC. (Continued) **U001840219**

Tank Leak Detection 2:	Not reported
Pipe Leak Detection 1:	Not reported
Pipe Leak Detection 2:	Not reported
Type Of Overfill Prevention 1:	None
Type Of Overfill Prevention 2:	Not reported
Dispenser Method:	Not reported
Spill Prevention:	Not reported
Tightness Test Method:	Testing Not Required
Date Tested:	/ /
Next Test Date:	/ /
Date Tank Closed:	01/19/95

HIST UST:

PBS Number:	2-454257
SPDES Number:	Not reported
Emergency Contact:	HEL-MAN BODY SHOP INC.
Emergency Telephone:	(718) 846-3111
Operator:	HEL-MAN BODY SHOP INC.
Operator Telephone:	(718) 846-3111
Owner Name:	HEL-MAN BODY SHOP INC.
Owner Address:	119-24 JAMAICA AV
Owner City,St,Zip:	RCHMD HL, NY 11418
Owner Telephone:	(718) 846-3111
Owner Type:	Corporate/Commercial
Owner Subtype:	Not reported
Mailing Name:	HEL-MAN BODY SHOP INC.
Mailing Address:	119-24 JAMAICA AV
Mailing Address 2:	Not reported
Mailing City,St,Zip:	RCHMD HL, NY 11418
Mailing Contact:	Not reported
Mailing Telephone:	(718) 846-3111
Owner Mark:	First Owner
Facility Status:	2 - Unregulated by PBS (the total capacity is less than 1,101 gallons) and Subpart 360-14.
Facility Addr2:	119024 JAMAICA AV
SWIS ID:	6301
Old PBS Number:	Not reported
Facility Type:	RETAIL GASOLINE SALES
Inspected Date:	Not reported
Inspector:	Not reported
Inspection Result:	Not reported
Federal ID:	Not reported
Certification Flag:	False
Certification Date:	09/07/1993
Expiration Date:	10/14/1998
Renew Flag:	False
Renewal Date:	Not reported
Total Capacity:	0
FAMT:	True
Facility Screen:	No Missing Data
Owner Screen:	No Missing Data
Tank Screen:	0
Dead Letter:	False
CBS Number:	Not reported
Town or City:	NEW YORK CITY
County Code:	63
Town or City:	01

HEL-MAN BODY SHOP INC. (Continued) **U001840219**

Region: 2

Tank Id: 001
Tank Location: UNDERGROUND
Tank Status: Closed-Removed
Install Date: Not reported
Capacity (gals): 550
Product Stored: UNLEADED GASOLINE
Tank Type: Steel/carbon steel
Tank Internal: Epoxy Liner
Tank External: Not reported
Pipe Location: Not reported
Pipe Type: Not reported
Pipe Internal: Not reported
Pipe External: Sacrificial Anode
Second Containment: None
Leak Detection: None
Overfill Prot: Not reported
Dispenser: Gravity
Date Tested: Not reported
Next Test Date: Not reported
Missing Data for Tank: Minor Data Missing
Date Closed: 01/19/1995
Test Method: Not reported
Deleted: False
Updated: True
Lat/long: Not reported

Tank Id: 002
Tank Location: UNDERGROUND
Tank Status: Closed-Removed
Install Date: Not reported
Capacity (gals): 550
Product Stored: UNLEADED GASOLINE
Tank Type: Steel/carbon steel
Tank Internal: Epoxy Liner
Tank External: Not reported
Pipe Location: Not reported
Pipe Type: Not reported
Pipe Internal: Not reported
Pipe External: Sacrificial Anode
Second Containment: None
Leak Detection: None
Overfill Prot: Not reported
Dispenser: Gravity
Date Tested: Not reported
Next Test Date: Not reported
Missing Data for Tank: Minor Data Missing
Date Closed: 01/19/1995
Test Method: Not reported
Deleted: False
Updated: True
Lat/long: Not reported

Tank Id: 003

HEL-MAN BODY SHOP INC. (Continued) **U001840219**

Tank Location:	UNDERGROUND
Tank Status:	Closed-Removed
Install Date:	Not reported
Capacity (gals):	550
Product Stored:	UNLEADED GASOLINE
Tank Type:	Steel/carbon steel
Tank Internal:	Epoxy Liner
Tank External:	Not reported
Pipe Location:	Not reported
Pipe Type:	Not reported
Pipe Internal:	Not reported
Pipe External:	Sacrificial Anode
Second Containment:	None
Leak Detection:	None
Overfill Prot:	Not reported
Dispenser:	Gravity
Date Tested:	Not reported
Next Test Date:	Not reported
Missing Data for Tank:	Minor Data Missing
Date Closed:	01/19/1995
Test Method:	Not reported
Deleted:	False
Updated:	True
Lat/long:	Not reported

Tank Id:	004
Tank Location:	UNDERGROUND
Tank Status:	Closed-Removed
Install Date:	Not reported
Capacity (gals):	550
Product Stored:	UNLEADED GASOLINE
Tank Type:	Steel/carbon steel
Tank Internal:	Epoxy Liner
Tank External:	Not reported
Pipe Location:	Not reported
Pipe Type:	Not reported
Pipe Internal:	Not reported
Pipe External:	Sacrificial Anode
Second Containment:	None
Leak Detection:	None
Overfill Prot:	Not reported
Dispenser:	Gravity
Date Tested:	Not reported
Next Test Date:	Not reported
Missing Data for Tank:	Minor Data Missing
Date Closed:	01/19/1995
Test Method:	Not reported
Deleted:	False
Updated:	True
Lat/long:	Not reported

Tank Id:	005
Tank Location:	UNDERGROUND
Tank Status:	Closed-Removed
Install Date:	Not reported

HEL-MAN BODY SHOP INC. (Continued) **U001840219**

Capacity (gals):	550
Product Stored:	UNLEADED GASOLINE
Tank Type:	Steel/carbon steel
Tank Internal:	Epoxy Liner
Tank External:	Not reported
Pipe Location:	Not reported
Pipe Type:	Not reported
Pipe Internal:	Not reported
Pipe External:	Sacrificial Anode
Second Containment:	None
Leak Detection:	None
Overfill Prot:	Not reported
Dispenser:	Gravity
Date Tested:	Not reported
Next Test Date:	Not reported
Missing Data for Tank:	Minor Data Missing
Date Closed:	01/19/1995
Test Method:	Not reported
Deleted:	False
Updated:	True
Lat/long:	Not reported

Tank Id:	006
Tank Location:	UNDERGROUND
Tank Status:	Closed-Removed
Install Date:	Not reported
Capacity (gals):	550
Product Stored:	UNLEADED GASOLINE
Tank Type:	Steel/carbon steel
Tank Internal:	Epoxy Liner
Tank External:	Not reported
Pipe Location:	Not reported
Pipe Type:	Not reported
Pipe Internal:	Not reported
Pipe External:	Sacrificial Anode
Second Containment:	None
Leak Detection:	None
Overfill Prot:	Not reported
Dispenser:	Gravity
Date Tested:	Not reported
Next Test Date:	Not reported
Missing Data for Tank:	Minor Data Missing
Date Closed:	01/19/1995
Test Method:	Not reported
Deleted:	False
Updated:	True
Lat/long:	Not reported

BP286
West
1/4-1/2
2260 ft.

Relative:
Higher

Actual:
61 ft.

HELMAN BODY SHOP
119-24 JAMAICA AVENUE
QUEENS, NY 11418

Site 3 of 6 in cluster BP

FINDS **1007740802**
110019031689

FINDS:
Other Pertinent Environmental Activity Identified at Site

FIS (New York - Facility Information System) is New York's Department of Environmental Conservation (DEC) information system for tracking environmental facility information found across the State.

BP287
West
1/4-1/2
2260 ft.

Relative:
Higher

Actual:
61 ft.

FMR GAS STATION-CONSTRUCTION SITE
119-24 JAMAICA AVE
RICHMOND HILLS, NY

Site 4 of 6 in cluster BP

NY Spills **S106722047**
N/A

NY Spills:

Site ID:	332371
Facility Addr2:	Not reported
Facility ID:	0407710
Spill Number:	0407710
Facility Type:	ER
SWIS:	4101
Region of Spill:	2
Investigator:	JBVOUGHT
Referred To:	Not reported
Spill Date:	10/12/04
Reported to Dept:	10/12/04
CID:	06
Spill Cause:	Other
Water Affected:	Not reported
Spill Source:	Gasoline Station
Spill Notifier:	Responsible Party
Cleanup Ceased:	/ /
Cleanup Meets Std:	False
Last Inspection:	/ /
Recommended Penalty:	Penalty Not Recommended
UST Trust:	False
Spill Class:	Known release with minimal potential for fire or hazard. DEC Response. Willing Responsible Party. Corrective action taken.
Spill Closed Dt:	10/20/04
Remediation Phase:	0
Date Entered In Computer:	10/18/04
Spill Record Last Update:	07/21/05
Spiller Name:	Not reported
Spiller Company:	ABANDON GAS STATION
Spiller Address:	120TH/JAMACIA
Spiller City,St,Zip:	QUEENS, NY
Spiller Company:	001
Spiller Phone:	Not reported
Contact Name:	Not reported
Contact Phone:	Not reported
DEC Region:	2
Program Number:	0407710
DER Facility ID:	267571
Site ID:	332371

FMR GAS STATION-CONSTRUCTION SITE (Continued) **S106722047**

Operable Unit ID: 1094604
Operable Unit: 01
Material ID: 574726
Material Code: 0009
Material Name: Gasoline
Case No.: Not reported
Material FA: Petroleum
Quantity: 0.00
Units: Gallons
Recovered: 0.00
Resource Affected: Groundwater
Oxygenate: False
DEC Memo: Start CallerRemark - 0407710 VERY STRONG ODOR AT THI SITE: CALLER WANTS TO MAKE SURE THEY ARE DOING IT THE RIGHT WAY: CALLER SAYS THE ODOR IS STRONG: END CallerRemark - 0407710
Remarks: Start DECRemark - 0407710 Gas station was traced back to: Hel-Man Body Shop Inc. (Former Gas Station) 119-24 Jamaica Ave. Richmond Hill, NY 11418 PBS 2-454257 Spill # 0306780 PBS shows that all 6 - 550 gal tanks were removed in 1995. Spill # 0306780 showed a tank test failure on a heating oil tank (not listed on PBS) Now apparently there is construction on the site.
****
Property search shows that the property was sold on 10/13/2004 to: Safeguard Properties III LLC (Safeguard Self Storage Units) Contact: David Ray 225-768-8424 (based in New Orleans) 10/20/04-Vought-This spill closed and referred to open spill #0306780 at same location END DECRemark - 0407710

BO288 **A TO Z AUTO REPAIR** **RCRA-SQG 1000871744**
West **87-28 LEFFERTS BLVD** **FINDS NY0000094680**
1/4-1/2 **RICHMOND HILL, NY 11418**
2264 ft.

Site 5 of 7 in cluster BO

Relative:
Higher

Actual:
61 ft.

RCRAInfo:
Owner: A TO Z AUTOMOTIVE REPAIR
(718) 805-3322
EPA ID: NY0000094680

Contact: Not reported

Classification: Small Quantity Generator
TSDF Activities: Not reported

Violation Status: No violations found

FINDS:
Other Pertinent Environmental Activity Identified at Site

RCRAInfo is a national information system that supports the Resource Conservation and Recovery Act (RCRA) program through the tracking of events and activities related to facilities that generate, transport, and treat, store, or dispose of hazardous waste. RCRAInfo allows RCRA program staff to track the notification, permit, compliance, and corrective action activities required under RCRA.

BQ289
NNW
1/4-1/2
2266 ft.

NYUCDEP - WELL STATION #22
84-70 127 ST
KEW GARDENS, NY 11415

FINDS

1010188976
110028952970

Site 1 of 2 in cluster BQ

Relative:
Higher

Actual:
76 ft.

FINDS:
Other Pertinent Environmental Activity Identified at Site

NJ-NJEMS (New Jersey - New Jersey Environmental Management System).
The Department of Environmental Protection (NJDEP) manages large databases of environmental information in this integrated system.

BQ290
NNW
1/4-1/2
2266 ft.

NYCDEP WELL STATION 22
84-70 127TH ST
KEW GARDENS, NY 11415

RCRA-SQG
FINDS
NY MANIFEST

1000871230
NY0000009027

Site 2 of 2 in cluster BQ

Relative:
Higher

Actual:
76 ft.

RCRAInfo:
Owner: THE CITY OF NEW YORK DEP
(718) 595-5774
EPA ID: NY0000009027

Contact: Not reported

Classification: Small Quantity Generator
TSDF Activities: Not reported

Violation Status: No violations found

FINDS:
Other Pertinent Environmental Activity Identified at Site

RCRAInfo is a national information system that supports the Resource Conservation and Recovery Act (RCRA) program through the tracking of events and activities related to facilities that generate, transport, and treat, store, or dispose of hazardous waste. RCRAInfo allows RCRA program staff to track the notification, permit, compliance, and corrective action activities required under RCRA.

NY MANIFEST:

Document ID:	NJA4065265
Manifest Status:	Not reported
Trans1 State ID:	N7D003812047
Trans2 State ID:	NJD003812047
Generator Ship Date:	12/16/2002
Trans1 Recv Date:	12/16/2002
Trans2 Recv Date:	12/19/2002
TSD Site Recv Date:	12/19/2002
Part A Recv Date:	Not reported
Part B Recv Date:	Not reported
Generator EPA ID:	NY0000009027
Trans1 EPA ID:	NJD002385730
Trans2 EPA ID:	Not reported
TSDF ID:	N7391
Waste Code:	D002 - NON-LISTED CORROSIVE WASTES
Quantity:	00086

NYCDEP WELL STATION 22 (Continued) **1000871230**

Units:	G - Gallons (liquids only)* (8.3 pounds)
Number of Containers:	001
Container Type:	TT - Cargo tank, tank trucks
Handling Method:	T Chemical, physical, or biological treatment.
Specific Gravity:	01.00
Year:	02
Manifest Tracking Num:	Not reported
Import Ind:	Not reported
Export Ind:	Not reported
Discr Quantity Ind:	Not reported
Discr Type Ind:	Not reported
Discr Residue Ind:	Not reported
Discr Partial Reject Ind:	Not reported
Discr Full Reject Ind:	Not reported
Manifest Ref Num:	Not reported
Alt Fac RCRA Id:	Not reported
Alt Fac Sign Date:	Not reported
Mgmt Method Type Code:	Not reported
EPA ID:	NY0000009027
Facility Name:	JAMAICA WATER SUPPLY
Facility Address:	TANK 4
Facility City:	NEW HYDE PARK
Facility Address 2:	Not reported
Country:	USA
County:	SU
Mailing Name:	JAMAICA WATER SUPPLY
Mailing Contact:	R SCHWARTZ
Mailing Address:	410 LAKEVILLE RD
Mailing Address 2:	Not reported
Mailing City:	NEW HYDE PARK
Mailing State:	NY
Mailing Zip:	Not reported
Mailing Zip4:	Not reported
Mailing Country:	USA
Mailing Phone:	516-327-4000
Document ID:	MIA3034344
Manifest Status:	Completed after the designated time period for a TSDF to get a copy to the DEC
Trans1 State ID:	Not reported
Trans2 State ID:	Not reported
Generator Ship Date:	940912
Trans1 Recv Date:	940912
Trans2 Recv Date:	Not reported
TSD Site Recv Date:	941019
Part A Recv Date:	Not reported
Part B Recv Date:	941104
Generator EPA ID:	NY0000009027
Trans1 EPA ID:	NJD986576031
Trans2 EPA ID:	Not reported
TSDF ID:	MID096963194
Waste Code:	D008 - LEAD 5.0 MG/L TCLP
Quantity:	01800
Units:	P - Pounds
Number of Containers:	006
Container Type:	DM - Metal drums, barrels
Handling Method:	L Landfill.
Specific Gravity:	100

NYCDEP WELL STATION 22 (Continued) **1000871230**

Year:	94
Manifest Tracking Num:	Not reported
Import Ind:	Not reported
Export Ind:	Not reported
Discr Quantity Ind:	Not reported
Discr Type Ind:	Not reported
Discr Residue Ind:	Not reported
Discr Partial Reject Ind:	Not reported
Discr Full Reject Ind:	Not reported
Manifest Ref Num:	Not reported
Alt Fac RCRA Id:	Not reported
Alt Fac Sign Date:	Not reported
Mgmt Method Type Code:	Not reported
EPA ID:	NY0000009027
Facility Name:	JAMAICA WATER SUPPLY
Facility Address:	TANK 4
Facility City:	NEW HYDE PARK
Facility Address 2:	Not reported
Country:	USA
County:	SU
Mailing Name:	JAMAICA WATER SUPPLY
Mailing Contact:	R SCHWARTZ
Mailing Address:	410 LAKEVILLE RD
Mailing Address 2:	Not reported
Mailing City:	NEW HYDE PARK
Mailing State:	NY
Mailing Zip:	Not reported
Mailing Zip4:	Not reported
Mailing Country:	USA
Mailing Phone:	516-327-4000
Document ID:	NJA3125475
Manifest Status:	Not reported
Trans1 State ID:	NJD986607380
Trans2 State ID:	Not reported
Generator Ship Date:	09/23/1999
Trans1 Recv Date:	09/23/1999
Trans2 Recv Date:	Not reported
TSD Site Recv Date:	09/23/1999
Part A Recv Date:	Not reported
Part B Recv Date:	Not reported
Generator EPA ID:	NY0000009027
Trans1 EPA ID:	NJD002200046
Trans2 EPA ID:	Not reported
TSDF ID:	S50059
Waste Code:	D009 - MERCURY 0.2 MG/L TCLP
Quantity:	00005
Units:	G - Gallons (liquids only)* (8.3 pounds)
Number of Containers:	001
Container Type:	DM - Metal drums, barrels
Handling Method:	T Chemical, physical, or biological treatment.
Specific Gravity:	01.00
Year:	99
Manifest Tracking Num:	Not reported
Import Ind:	Not reported
Export Ind:	Not reported
Discr Quantity Ind:	Not reported

NYCDEP WELL STATION 22 (Continued) **1000871230**

Discr Type Ind:	Not reported
Discr Residue Ind:	Not reported
Discr Partial Reject Ind:	Not reported
Discr Full Reject Ind:	Not reported
Manifest Ref Num:	Not reported
Alt Fac RCRA Id:	Not reported
Alt Fac Sign Date:	Not reported
Mgmt Method Type Code:	Not reported
EPA ID:	NY0000009027
Facility Name:	JAMAICA WATER SUPPLY
Facility Address:	TANK 4
Facility City:	NEW HYDE PARK
Facility Address 2:	Not reported
Country:	USA
County:	SU
Mailing Name:	JAMAICA WATER SUPPLY
Mailing Contact:	R SCHWARTZ
Mailing Address:	410 LAKEVILLE RD
Mailing Address 2:	Not reported
Mailing City:	NEW HYDE PARK
Mailing State:	NY
Mailing Zip:	Not reported
Mailing Zip4:	Not reported
Mailing Country:	USA
Mailing Phone:	516-327-4000
Document ID:	NJA4117298
Manifest Status:	Not reported
Trans1 State ID:	NJD986670380
Trans2 State ID:	Not reported
Generator Ship Date:	02/10/2003
Trans1 Recv Date:	02/10/2003
Trans2 Recv Date:	Not reported
TSD Site Recv Date:	02/10/2003
Part A Recv Date:	Not reported
Part B Recv Date:	Not reported
Generator EPA ID:	NY0000009027
Trans1 EPA ID:	NJD002200046
Trans2 EPA ID:	Not reported
TSDF ID:	S50069
Waste Code:	D009 - MERCURY 0.2 MG/L TCLP
Quantity:	00005
Units:	G - Gallons (liquids only)* (8.3 pounds)
Number of Containers:	001
Container Type:	DF - Fiberboard or plastic drums (glass)
Handling Method:	R Material recovery of more than 75 percent of the total material.
Specific Gravity:	01.00
Year:	03
Manifest Tracking Num:	Not reported
Import Ind:	Not reported
Export Ind:	Not reported
Discr Quantity Ind:	Not reported
Discr Type Ind:	Not reported
Discr Residue Ind:	Not reported
Discr Partial Reject Ind:	Not reported
Discr Full Reject Ind:	Not reported
Manifest Ref Num:	Not reported

NYCDEP WELL STATION 22 (Continued) **1000871230**

Alt Fac RCRA Id:	Not reported
Alt Fac Sign Date:	Not reported
Mgmt Method Type Code:	Not reported
EPA ID:	NY0000009027
Facility Name:	JAMAICA WATER SUPPLY
Facility Address:	TANK 4
Facility City:	NEW HYDE PARK
Facility Address 2:	Not reported
Country:	USA
County:	SU
Mailing Name:	JAMAICA WATER SUPPLY
Mailing Contact:	R SCHWARTZ
Mailing Address:	410 LAKEVILLE RD
Mailing Address 2:	Not reported
Mailing City:	NEW HYDE PARK
Mailing State:	NY
Mailing Zip:	Not reported
Mailing Zip4:	Not reported
Mailing Country:	USA
Mailing Phone:	516-327-4000

BL291 **TRANSFORMER 5 JAMAICA SUB** **NY Spills** **S106006323**
ENE **137-30 JAMAICA AVE** **N/A**
1/4-1/2 **JAMAICA, QUEENS, NY**
2282 ft.

Site 4 of 4 in cluster BL

Relative:
Lower

Actual:
53 ft.

NY Spills:

Site ID:	286837
Facility Addr2:	Not reported
Facility ID:	0204775
Spill Number:	0204775
Facility Type:	ER
SWIS:	4101
Region of Spill:	2
Investigator:	JHOCONNE
Referred To:	Not reported
Spill Date:	08/05/02
Reported to Dept:	08/05/02
CID:	322
Spill Cause:	Equipment Failure
Water Affected:	Not reported
Spill Source:	Commercial/Industrial
Spill Notifier:	Responsible Party
Cleanup Ceased:	/ /
Cleanup Meets Std:	False
Last Inspection:	/ /
Recommended Penalty:	Penalty Not Recommended
UST Trust:	False
Spill Class:	Known release with minimal potential for fire or hazard. DEC Response. Willing Responsible Party. Corrective action taken.
Spill Closed Dt:	10/13/06
Remediation Phase:	0
Date Entered In Computer:	08/05/02
Spill Record Last Update:	10/13/06
Spiller Name:	Not reported
Spiller Company:	CON ED
Spiller Address:	4 IRVING PL

TRANSFORMER 5 JAMAICA SUB (Continued) **S106006323**

Spiller City,St,Zip:	MANHATTAN, NY
Spiller Company:	001
Spiller Phone:	(212) 580-6763
Contact Name:	Not reported
Contact Phone:	Not reported
DEC Region:	2
Program Number:	0204775
DER Facility ID:	232419
Site ID:	286837
Operable Unit ID:	856077
Operable Unit:	01
Material ID:	519007
Material Code:	0016A
Material Name:	NON PCB OIL
Case No.:	Not reported
Material FA:	Petroleum
Quantity:	1.00
Units:	Gallons
Recovered:	0.00
Resource Affected:	Soil
Oxygenate:	False
DEC Memo:	Start CallerRemark - 0204775 1 pt oil - on bluestone - spill being cleaned up con ed#144387 END CallerRemark - 0204775
Remarks:	Start DECRemark - 0204775 Prior to Sept, 2004 data translation this spill Lead DEC Field was "FOLEY" Con Ed e2mis #144387: T.WILLIAMS #17355 OF SUB STA OPS DOING STATION INSPECTIONS REPORTS FINDING THAT ON BUS RUN OF FRD 18001 CAN LEAKED APPROX 1 PINT OF NON PCB DIELECTRIC FLUID ONTO BLUESTONE. NO SEWERS OR WATERWAYS APPEAR AFFECTED, NO FIRE OR SMOKE INVOLVED, NO INJURIES OR PRIVATE PROPERTY INVOLVED. PADS PLACED TO CONTAIN LEAK. CLEANUP BY MAINTANCE TO BEGIN IMMEDIATLY. MAINTANCE TO MAKE REPAIRS. BLUESTONE TO BE REPLACED. 8/05/02 15:35 HRS. -- T. WILLAMS REPORTS CLEANUP COMPLETE. 8/6/02 11:11hrs As per written documentation from S. Cataro, the cleanup supervisor, on 8/5/02 from 1420 to 1545, M. Laino and M. Passerelli removed/recovered all liquids and solids. They used absorbants to remove any residual fluids and also removed all visible traces of oil. The affected area was washed and contaminated soil/bluestone was excavated. All generated waste was placed in a 15gal drum. Maximo #171181 was issued to capture all repair work. UPDATE 11/7/05 W.O. 171181 indicates that work was completed on TR#5, 12/9/2003. Mechanics M. Lanino #86155, M. Passarelli # 85799 and E. Hendrickson #86445 made the rapairs. Thisincident can be closed. Also verified with Jamaica Substation Operator Spence that TR#5 bus run not leaking at this time. END DECRemark - 0204775

BM292 **CONCRETE** **NY Spills** **S102560379**
ESE **135-05 ATLANTIC AV** **NY Hist Spills** **N/A**
1/4-1/2 **QUEENS, NY**
2293 ft.

Site 8 of 8 in cluster BM

Relative:
Lower

Actual:
45 ft.

NY Spills:

Site ID:	123212
Facility Addr2:	Not reported
Facility ID:	9613947
Spill Number:	9613947
Facility Type:	ER
SWIS:	4101
Region of Spill:	2
Investigator:	RWAUSTIN

CONCRETE (Continued) **S102560379**

Referred To:	Not reported
Spill Date:	02/28/97
Reported to Dept:	02/28/97
CID:	255
Spill Cause:	Equipment Failure
Water Affected:	Not reported
Spill Source:	Commercial/Industrial
Spill Notifier:	Responsible Party
Cleanup Ceased:	/ /
Cleanup Meets Std:	False
Last Inspection:	/ /
Recommended Penalty:	Penalty Not Recommended
UST Trust:	False
Spill Class:	Known release with minimal potential for fire or hazard. DEC Response. Willing Responsible Party. Corrective action taken.
Spill Closed Dt:	06/29/06
Remediation Phase:	0
Date Entered In Computer:	02/28/97
Spill Record Last Update:	06/29/06
Spiller Name:	Not reported
Spiller Company:	DOS
Spiller Address:	125 WORTH ST
Spiller City,St,Zip:	NEW YORK, NY
Spiller Company:	001
Spiller Phone:	Not reported
Contact Name:	OFF JOE MUNDA
Contact Phone:	(212) 837-8452
DEC Region:	2
Program Number:	9613947
DER Facility ID:	106807
Site ID:	123212
Operable Unit ID:	1045363
Operable Unit:	01
Material ID:	339053
Material Code:	0008
Material Name:	Diesel
Case No.:	Not reported
Material FA:	Petroleum
Quantity:	100.00
Units:	Gallons
Recovered:	85.00
Resource Affected:	Soil
Oxygenate:	False
DEC Memo:	Start CallerRemark - 9613947 Seal on filter broke for diesel fuel pump - have put speedy dry - request contact END CallerRemark - 9613947
Remarks:	Start DECRemark - 9613947 Prior to Sept, 2004 data translation this spill Lead DEC Field was "ENGELHARDT" 6/29/06 - Austin - minor spill transferred by O'Connell to Austin. Should have been closed, due to minor nature of spill event - closed - end. END DECRemark - 9613947

NY Hist Spills:

Region of Spill:	2
Spill Number:	9613947
Investigator:	ENGELHARDT
Caller Name:	Not reported
Caller Agency:	Not reported
Caller Phone:	Not reported

CONCRETE (Continued) **S102560379**

Notifier Name:	Not reported
Notifier Agency:	Not reported
Notifier Phone:	Not reported
Spill Date/Time:	02/28/1997 01:00
Reported to Dept Date/Time:	02/28/97 03:12
SWIS:	63
Spiller Name:	DOS
Spiller Contact:	Not reported
Spiller Phone:	Not reported
Spiller Contact:	OFF JOE MUNDA
Spiller Phone:	(212) 837-8452
Spiller Address:	125 WORTH ST
Spiller City,St,Zip:	NEW YORK, NY
Spill Cause:	Equipment Failure
Reported to Dept:	On Land
Water Affected:	Not reported
Spill Source:	01
Spill Notifier:	Responsible Party
PBS Number:	Not reported
Cleanup Ceased:	/ /
Cleanup Meets Std:	False
Last Inspection:	/ /
Recommended Penalty:	Penalty Not Recommended
Spiller Cleanup Dt:	/ /
Enforcement Date:	/ /
Invstgn Complete:	/ /
UST Involvement:	False
Spill Class:	Known release with minimal potential for fire or hazard. DEC Response. Willing Responsible Party. Corrective action taken.
Spill Closed Dt:	/ /
Corrective Action Plan Submitted:	/ /
Date Region Sent Summary to Central Office:	/ /
Date Spill Entered In Computer Data File:	02/28/97
Date Spill Entered In Computer Data File:	Not reported
Update Date:	03/03/97
Is Updated:	False
PBS Number:	Not reported
Tank Number:	Not reported
Tank Size:	Not reported
Test Method:	Not reported
Leak Rate Failed Tank:	Not reported
Gross Leak Rate:	Not reported
Material Class Type:	Petroleum
Quantity Spilled:	100
Unkonwn Quantity Spilled:	False
Units:	Gallons
Quantity Recovered:	85
Unkonwn Quantity Recovered:	False
Material:	DIESEL
Class Type:	DIESEL
Times Material Entry In File:	10625
CAS Number:	Not reported
Last Date:	19940728
DEC Remarks:	Not reported
Remark:	Seal on filter broke for diesel fuel pump - have put speedy dry - request contact

BO293
West
1/4-1/2
2298 ft.

Relative:
Higher

Actual:
61 ft.

QUALITY CLEANERS
87-12 LEFFERTS BLVD
RICHMOND HILL, NY 11418

RCRA-SQG
FINDS
NY MANIFEST

1000286893
NYD986900611

Site 6 of 7 in cluster BO

RCRAInfo:
Owner: JOHN JIU
(212) 555-1212
EPA ID: NYD986900611

Contact: Not reported

Classification: Small Quantity Generator
TSDF Activities: Not reported

Violation Status: No violations found

FINDS:
Other Pertinent Environmental Activity Identified at Site

RCRAInfo is a national information system that supports the Resource Conservation and Recovery Act (RCRA) program through the tracking of events and activities related to facilities that generate, transport, and treat, store, or dispose of hazardous waste. RCRAInfo allows RCRA program staff to track the notification, permit, compliance, and corrective action activities required under RCRA.

NY MANIFEST:

Document ID:	NYC1461892
Manifest Status:	Completed copy
Trans1 State ID:	HW8207NY
Trans2 State ID:	Not reported
Generator Ship Date:	920218
Trans1 Recv Date:	920218
Trans2 Recv Date:	Not reported
TSD Site Recv Date:	920218
Part A Recv Date:	920226
Part B Recv Date:	920226
Generator EPA ID:	NYD986900611
Trans1 EPA ID:	ILD051060408
Trans2 EPA ID:	Not reported
TSDF ID:	NYD980785760
Waste Code:	F002 - HALO SOLV + STILL BOTTOMS FM REC OF SOLV
Quantity:	00120
Units:	P - Pounds
Number of Containers:	002
Container Type:	DM - Metal drums, barrels
Handling Method:	B Incineration, heat recovery, burning.
Specific Gravity:	100
Waste Code:	Not reported
Quantity:	00195
Units:	P - Pounds
Number of Containers:	001
Container Type:	DF - Fiberboard or plastic drums (glass)
Handling Method:	B Incineration, heat recovery, burning.
Specific Gravity:	100
Year:	92
Manifest Tracking Num:	Not reported

QUALITY CLEANERS (Continued) **1000286893**

Import Ind:	Not reported
Export Ind:	Not reported
Discr Quantity Ind:	Not reported
Discr Type Ind:	Not reported
Discr Residue Ind:	Not reported
Discr Partial Reject Ind:	Not reported
Discr Full Reject Ind:	Not reported
Manifest Ref Num:	Not reported
Alt Fac RCRA Id:	Not reported
Alt Fac Sign Date:	Not reported
Mgmt Method Type Code:	Not reported
EPA ID:	NYD986900611
Facility Name:	QUALITY CLEANERS
Facility Address:	87-12 LEFFERTS BOULEVARD
Facility City:	QUEENS
Facility Address 2:	Not reported
Country:	USA
County:	QU
Mailing Name:	QUALITY CLEANERS
Mailing Contact:	QUALITY CLEANERS
Mailing Address:	87-12 LEFFERTS BOULEVARD
Mailing Address 2:	Not reported
Mailing City:	QUEENS
Mailing State:	NY
Mailing Zip:	Not reported
Mailing Zip4:	Not reported
Mailing Country:	USA
Mailing Phone:	718-805-1037

Document ID:	NYC1709919
Manifest Status:	Completed copy
Trans1 State ID:	LP3931NY
Trans2 State ID:	Not reported
Generator Ship Date:	920629
Trans1 Recv Date:	920629
Trans2 Recv Date:	Not reported
TSD Site Recv Date:	920629
Part A Recv Date:	Not reported
Part B Recv Date:	920708
Generator EPA ID:	NYD986900611
Trans1 EPA ID:	ILD051060408
Trans2 EPA ID:	Not reported
TSDF ID:	NYD980785760
Waste Code:	F002 - HALO SOLV + STILL BOTTOMS FM REC OF SOLV
Quantity:	00390
Units:	P - Pounds
Number of Containers:	002
Container Type:	DF - Fiberboard or plastic drums (glass)
Handling Method:	B Incineration, heat recovery, burning.
Specific Gravity:	100
Waste Code:	Not reported
Quantity:	00420
Units:	P - Pounds
Number of Containers:	007
Container Type:	DM - Metal drums, barrels
Handling Method:	B Incineration, heat recovery, burning.
Specific Gravity:	100

QUALITY CLEANERS (Continued) **1000286893**

Year:	92
Manifest Tracking Num:	Not reported
Import Ind:	Not reported
Export Ind:	Not reported
Discr Quantity Ind:	Not reported
Discr Type Ind:	Not reported
Discr Residue Ind:	Not reported
Discr Partial Reject Ind:	Not reported
Discr Full Reject Ind:	Not reported
Manifest Ref Num:	Not reported
Alt Fac RCRA Id:	Not reported
Alt Fac Sign Date:	Not reported
Mgmt Method Type Code:	Not reported
EPA ID:	NYD986900611
Facility Name:	QUALITY CLEANERS
Facility Address:	87-12 LEFFERTS BOULEVARD
Facility City:	QUEENS
Facility Address 2:	Not reported
Country:	USA
County:	QU
Mailing Name:	QUALITY CLEANERS
Mailing Contact:	QUALITY CLEANERS
Mailing Address:	87-12 LEFFERTS BOULEVARD
Mailing Address 2:	Not reported
Mailing City:	QUEENS
Mailing State:	NY
Mailing Zip:	Not reported
Mailing Zip4:	Not reported
Mailing Country:	USA
Mailing Phone:	718-805-1037
Document ID:	NYC1602911
Manifest Status:	Completed after the designated time period for a TSDF to get a copy to the DEC
Trans1 State ID:	HW8207NY
Trans2 State ID:	Not reported
Generator Ship Date:	920424
Trans1 Recv Date:	920424
Trans2 Recv Date:	Not reported
TSD Site Recv Date:	920424
Part A Recv Date:	Not reported
Part B Recv Date:	920601
Generator EPA ID:	NYD986900611
Trans1 EPA ID:	ILD051060408
Trans2 EPA ID:	Not reported
TSDF ID:	NYD980785760
Waste Code:	F002 - HALO SOLV + STILL BOTTOMS FM REC OF SOLV
Quantity:	00120
Units:	P - Pounds
Number of Containers:	002
Container Type:	DM - Metal drums, barrels
Handling Method:	B Incineration, heat recovery, burning.
Specific Gravity:	100
Waste Code:	Not reported
Quantity:	00390
Units:	P - Pounds
Number of Containers:	002
Container Type:	DF - Fiberboard or plastic drums (glass)

QUALITY CLEANERS (Continued) **1000286893**

Handling Method:	B Incineration, heat recovery, burning.
Specific Gravity:	100
Year:	92
Manifest Tracking Num:	Not reported
Import Ind:	Not reported
Export Ind:	Not reported
Discr Quantity Ind:	Not reported
Discr Type Ind:	Not reported
Discr Residue Ind:	Not reported
Discr Partial Reject Ind:	Not reported
Discr Full Reject Ind:	Not reported
Manifest Ref Num:	Not reported
Alt Fac RCRA Id:	Not reported
Alt Fac Sign Date:	Not reported
Mgmt Method Type Code:	Not reported
EPA ID:	NYD986900611
Facility Name:	QUALITY CLEANERS
Facility Address:	87-12 LEFFERTS BOULEVARD
Facility City:	QUEENS
Facility Address 2:	Not reported
Country:	USA
County:	QU
Mailing Name:	QUALITY CLEANERS
Mailing Contact:	QUALITY CLEANERS
Mailing Address:	87-12 LEFFERTS BOULEVARD
Mailing Address 2:	Not reported
Mailing City:	QUEENS
Mailing State:	NY
Mailing Zip:	Not reported
Mailing Zip4:	Not reported
Mailing Country:	USA
Mailing Phone:	718-805-1037
Document ID:	NYC1515431
Manifest Status:	Completed copy
Trans1 State ID:	HW8207NY
Trans2 State ID:	Not reported
Generator Ship Date:	920228
Trans1 Recv Date:	920228
Trans2 Recv Date:	Not reported
TSD Site Recv Date:	920228
Part A Recv Date:	920311
Part B Recv Date:	920309
Generator EPA ID:	NYD986900611
Trans1 EPA ID:	ILD051060408
Trans2 EPA ID:	Not reported
TSDF ID:	NYD980785760
Waste Code:	F002 - HALO SOLV + STILL BOTTOMS FM REC OF SOLV
Quantity:	00360
Units:	P - Pounds
Number of Containers:	006
Container Type:	DM - Metal drums, barrels
Handling Method:	B Incineration, heat recovery, burning.
Specific Gravity:	100
Year:	92
Manifest Tracking Num:	Not reported
Import Ind:	Not reported

QUALITY CLEANERS (Continued) **1000286893**

Export Ind:	Not reported
Discr Quantity Ind:	Not reported
Discr Type Ind:	Not reported
Discr Residue Ind:	Not reported
Discr Partial Reject Ind:	Not reported
Discr Full Reject Ind:	Not reported
Manifest Ref Num:	Not reported
Alt Fac RCRA Id:	Not reported
Alt Fac Sign Date:	Not reported
Mgmt Method Type Code:	Not reported
EPA ID:	NYD986900611
Facility Name:	QUALITY CLEANERS
Facility Address:	87-12 LEFFERTS BOULEVARD
Facility City:	QUEENS
Facility Address 2:	Not reported
Country:	USA
County:	QU
Mailing Name:	QUALITY CLEANERS
Mailing Contact:	QUALITY CLEANERS
Mailing Address:	87-12 LEFFERTS BOULEVARD
Mailing Address 2:	Not reported
Mailing City:	QUEENS
Mailing State:	NY
Mailing Zip:	Not reported
Mailing Zip4:	Not reported
Mailing Country:	USA
Mailing Phone:	718-805-1037

Document ID:	NYC2045801
Manifest Status:	Completed copy
Trans1 State ID:	LP3931NY
Trans2 State ID:	Not reported
Generator Ship Date:	921210
Trans1 Recv Date:	921210
Trans2 Recv Date:	Not reported
TSD Site Recv Date:	921210
Part A Recv Date:	921221
Part B Recv Date:	921221
Generator EPA ID:	NYD986900611
Trans1 EPA ID:	ILD051060408
Trans2 EPA ID:	Not reported
TSDF ID:	NYD980785760
Waste Code:	F002 - HALO SOLV + STILL BOTTOMS FM REC OF SOLV
Quantity:	00480
Units:	P - Pounds
Number of Containers:	008
Container Type:	DM - Metal drums, barrels
Handling Method:	B Incineration, heat recovery, burning.
Specific Gravity:	100
Year:	92
Manifest Tracking Num:	Not reported
Import Ind:	Not reported
Export Ind:	Not reported
Discr Quantity Ind:	Not reported
Discr Type Ind:	Not reported
Discr Residue Ind:	Not reported
Discr Partial Reject Ind:	Not reported

QUALITY CLEANERS (Continued) **1000286893**

Discr Full Reject Ind:	Not reported
Manifest Ref Num:	Not reported
Alt Fac RCRA Id:	Not reported
Alt Fac Sign Date:	Not reported
Mgmt Method Type Code:	Not reported
EPA ID:	NYD986900611
Facility Name:	QUALITY CLEANERS
Facility Address:	87-12 LEFFERTS BOULEVARD
Facility City:	QUEENS
Facility Address 2:	Not reported
Country:	USA
County:	QU
Mailing Name:	QUALITY CLEANERS
Mailing Contact:	QUALITY CLEANERS
Mailing Address:	87-12 LEFFERTS BOULEVARD
Mailing Address 2:	Not reported
Mailing City:	QUEENS
Mailing State:	NY
Mailing Zip:	Not reported
Mailing Zip4:	Not reported
Mailing Country:	USA
Mailing Phone:	718-805-1037

Document ID:	NYC1878063
Manifest Status:	Completed copy
Trans1 State ID:	LP3931
Trans2 State ID:	Not reported
Generator Ship Date:	921023
Trans1 Recv Date:	921023
Trans2 Recv Date:	Not reported
TSD Site Recv Date:	921023
Part A Recv Date:	921105
Part B Recv Date:	921106
Generator EPA ID:	NYD986900611
Trans1 EPA ID:	ILD051060408
Trans2 EPA ID:	Not reported
TSDF ID:	NYD980785760
Waste Code:	F002 - HALO SOLV + STILL BOTTOMS FM REC OF SOLV
Quantity:	00480
Units:	P - Pounds
Number of Containers:	008
Container Type:	DM - Metal drums, barrels
Handling Method:	B Incineration, heat recovery, burning.
Specific Gravity:	100
Year:	92
Manifest Tracking Num:	Not reported
Import Ind:	Not reported
Export Ind:	Not reported
Discr Quantity Ind:	Not reported
Discr Type Ind:	Not reported
Discr Residue Ind:	Not reported
Discr Partial Reject Ind:	Not reported
Discr Full Reject Ind:	Not reported
Manifest Ref Num:	Not reported
Alt Fac RCRA Id:	Not reported
Alt Fac Sign Date:	Not reported
Mgmt Method Type Code:	Not reported

QUALITY CLEANERS (Continued) **1000286893**

EPA ID:	NYD986900611
Facility Name:	QUALITY CLEANERS
Facility Address:	87-12 LEFFERTS BOULEVARD
Facility City:	QUEENS
Facility Address 2:	Not reported
Country:	USA
County:	QU
Mailing Name:	QUALITY CLEANERS
Mailing Contact:	QUALITY CLEANERS
Mailing Address:	87-12 LEFFERTS BOULEVARD
Mailing Address 2:	Not reported
Mailing City:	QUEENS
Mailing State:	NY
Mailing Zip:	Not reported
Mailing Zip4:	Not reported
Mailing Country:	USA
Mailing Phone:	718-805-1037
Document ID:	NYC1979583
Manifest Status:	Completed copy
Trans1 State ID:	LP3931NY
Trans2 State ID:	Not reported
Generator Ship Date:	920923
Trans1 Recv Date:	920923
Trans2 Recv Date:	Not reported
TSD Site Recv Date:	920923
Part A Recv Date:	Not reported
Part B Recv Date:	921005
Generator EPA ID:	NYD986900611
Trans1 EPA ID:	ILD051060408
Trans2 EPA ID:	Not reported
TSDF ID:	NYD980785760
Waste Code:	F002 - HALO SOLV + STILL BOTTOMS FM REC OF SOLV
Quantity:	00390
Units:	P - Pounds
Number of Containers:	002
Container Type:	DF - Fiberboard or plastic drums (glass)
Handling Method:	B Incineration, heat recovery, burning.
Specific Gravity:	100
Waste Code:	Not reported
Quantity:	00580
Units:	P - Pounds
Number of Containers:	010
Container Type:	DM - Metal drums, barrels
Handling Method:	B Incineration, heat recovery, burning.
Specific Gravity:	100
Year:	92
Manifest Tracking Num:	Not reported
Import Ind:	Not reported
Export Ind:	Not reported
Discr Quantity Ind:	Not reported
Discr Type Ind:	Not reported
Discr Residue Ind:	Not reported
Discr Partial Reject Ind:	Not reported
Discr Full Reject Ind:	Not reported
Manifest Ref Num:	Not reported
Alt Fac RCRA Id:	Not reported

QUALITY CLEANERS (Continued) **1000286893**

Alt Fac Sign Date:	Not reported
Mgmt Method Type Code:	Not reported
EPA ID:	NYD986900611
Facility Name:	QUALITY CLEANERS
Facility Address:	87-12 LEFFERTS BOULEVARD
Facility City:	QUEENS
Facility Address 2:	Not reported
Country:	USA
County:	QU
Mailing Name:	QUALITY CLEANERS
Mailing Contact:	QUALITY CLEANERS
Mailing Address:	87-12 LEFFERTS BOULEVARD
Mailing Address 2:	Not reported
Mailing City:	QUEENS
Mailing State:	NY
Mailing Zip:	Not reported
Mailing Zip4:	Not reported
Mailing Country:	USA
Mailing Phone:	718-805-1037
Document ID:	NYC1918787
Manifest Status:	Completed copy
Trans1 State ID:	LP3931NY
Trans2 State ID:	Not reported
Generator Ship Date:	921120
Trans1 Recv Date:	921120
Trans2 Recv Date:	Not reported
TSD Site Recv Date:	921120
Part A Recv Date:	921201
Part B Recv Date:	921202
Generator EPA ID:	NYD986900611
Trans1 EPA ID:	ILD051060408
Trans2 EPA ID:	Not reported
TSDF ID:	NYD980785760
Waste Code:	F002 - HALO SOLV + STILL BOTTOMS FM REC OF SOLV
Quantity:	00240
Units:	P - Pounds
Number of Containers:	004
Container Type:	DM - Metal drums, barrels
Handling Method:	B Incineration, heat recovery, burning.
Specific Gravity:	100
Waste Code:	Not reported
Quantity:	00585
Units:	P - Pounds
Number of Containers:	003
Container Type:	DF - Fiberboard or plastic drums (glass)
Handling Method:	B Incineration, heat recovery, burning.
Specific Gravity:	100
Year:	92
Manifest Tracking Num:	Not reported
Import Ind:	Not reported
Export Ind:	Not reported
Discr Quantity Ind:	Not reported
Discr Type Ind:	Not reported
Discr Residue Ind:	Not reported
Discr Partial Reject Ind:	Not reported
Discr Full Reject Ind:	Not reported

QUALITY CLEANERS (Continued) **1000286893**

Manifest Ref Num:	Not reported
Alt Fac RCRA Id:	Not reported
Alt Fac Sign Date:	Not reported
Mgmt Method Type Code:	Not reported
EPA ID:	NYD986900611
Facility Name:	QUALITY CLEANERS
Facility Address:	87-12 LEFFERTS BOULEVARD
Facility City:	QUEENS
Facility Address 2:	Not reported
Country:	USA
County:	QU
Mailing Name:	QUALITY CLEANERS
Mailing Contact:	QUALITY CLEANERS
Mailing Address:	87-12 LEFFERTS BOULEVARD
Mailing Address 2:	Not reported
Mailing City:	QUEENS
Mailing State:	NY
Mailing Zip:	Not reported
Mailing Zip4:	Not reported
Mailing Country:	USA
Mailing Phone:	718-805-1037

Document ID:	NYC1752254
Manifest Status:	Completed copy
Trans1 State ID:	AY9381NY
Trans2 State ID:	Not reported
Generator Ship Date:	920727
Trans1 Recv Date:	920727
Trans2 Recv Date:	Not reported
TSD Site Recv Date:	920727
Part A Recv Date:	Not reported
Part B Recv Date:	920804
Generator EPA ID:	NYD986900611
Trans1 EPA ID:	ILD051060408
Trans2 EPA ID:	Not reported
TSDF ID:	NYD980785760
Waste Code:	F002 - HALO SOLV + STILL BOTTOMS FM REC OF SOLV
Quantity:	00460
Units:	P - Pounds
Number of Containers:	008
Container Type:	DM - Metal drums, barrels
Handling Method:	B Incineration, heat recovery, burning.
Specific Gravity:	100
Year:	92
Manifest Tracking Num:	Not reported
Import Ind:	Not reported
Export Ind:	Not reported
Discr Quantity Ind:	Not reported
Discr Type Ind:	Not reported
Discr Residue Ind:	Not reported
Discr Partial Reject Ind:	Not reported
Discr Full Reject Ind:	Not reported
Manifest Ref Num:	Not reported
Alt Fac RCRA Id:	Not reported
Alt Fac Sign Date:	Not reported
Mgmt Method Type Code:	Not reported
EPA ID:	NYD986900611

QUALITY CLEANERS (Continued) **1000286893**

Facility Name:	QUALITY CLEANERS
Facility Address:	87-12 LEFFERTS BOULEVARD
Facility City:	QUEENS
Facility Address 2:	Not reported
Country:	USA
County:	QU
Mailing Name:	QUALITY CLEANERS
Mailing Contact:	QUALITY CLEANERS
Mailing Address:	87-12 LEFFERTS BOULEVARD
Mailing Address 2:	Not reported
Mailing City:	QUEENS
Mailing State:	NY
Mailing Zip:	Not reported
Mailing Zip4:	Not reported
Mailing Country:	USA
Mailing Phone:	718-805-1037
Document ID:	NYC2268279
Manifest Status:	Completed copy
Trans1 State ID:	LP3931NY
Trans2 State ID:	Not reported
Generator Ship Date:	930428
Trans1 Recv Date:	930428
Trans2 Recv Date:	Not reported
TSD Site Recv Date:	930428
Part A Recv Date:	930506
Part B Recv Date:	930506
Generator EPA ID:	NYD986900611
Trans1 EPA ID:	ILD051060408
Trans2 EPA ID:	Not reported
TSDF ID:	NYD980785760
Waste Code:	F002 - HALO SOLV + STILL BOTTOMS FM REC OF SOLV
Quantity:	00480
Units:	P - Pounds
Number of Containers:	008
Container Type:	DM - Metal drums, barrels
Handling Method:	B Incineration, heat recovery, burning.
Specific Gravity:	100
Waste Code:	Not reported
Quantity:	00390
Units:	P - Pounds
Number of Containers:	002
Container Type:	DF - Fiberboard or plastic drums (glass)
Handling Method:	B Incineration, heat recovery, burning.
Specific Gravity:	100
Year:	93
Manifest Tracking Num:	Not reported
Import Ind:	Not reported
Export Ind:	Not reported
Discr Quantity Ind:	Not reported
Discr Type Ind:	Not reported
Discr Residue Ind:	Not reported
Discr Partial Reject Ind:	Not reported
Discr Full Reject Ind:	Not reported
Manifest Ref Num:	Not reported
Alt Fac RCRA Id:	Not reported
Alt Fac Sign Date:	Not reported

QUALITY CLEANERS (Continued) **1000286893**

Mgmt Method Type Code:	Not reported
EPA ID:	NYD986900611
Facility Name:	QUALITY CLEANERS
Facility Address:	87-12 LEFFERTS BOULEVARD
Facility City:	QUEENS
Facility Address 2:	Not reported
Country:	USA
County:	QU
Mailing Name:	QUALITY CLEANERS
Mailing Contact:	QUALITY CLEANERS
Mailing Address:	87-12 LEFFERTS BOULEVARD
Mailing Address 2:	Not reported
Mailing City:	QUEENS
Mailing State:	NY
Mailing Zip:	Not reported
Mailing Zip4:	Not reported
Mailing Country:	USA
Mailing Phone:	718-805-1037
Document ID:	NYC2034966
Manifest Status:	Completed copy
Trans1 State ID:	LP3931NY
Trans2 State ID:	Not reported
Generator Ship Date:	930111
Trans1 Recv Date:	930111
Trans2 Recv Date:	Not reported
TSD Site Recv Date:	930111
Part A Recv Date:	930121
Part B Recv Date:	930121
Generator EPA ID:	NYD986900611
Trans1 EPA ID:	ILD051060408
Trans2 EPA ID:	Not reported
TSDF ID:	NYD980785760
Waste Code:	F002 - HALO SOLV + STILL BOTTOMS FM REC OF SOLV
Quantity:	00540
Units:	P - Pounds
Number of Containers:	009
Container Type:	DM - Metal drums, barrels
Handling Method:	B Incineration, heat recovery, burning.
Specific Gravity:	100
Waste Code:	Not reported
Quantity:	00390
Units:	P - Pounds
Number of Containers:	002
Container Type:	DF - Fiberboard or plastic drums (glass)
Handling Method:	B Incineration, heat recovery, burning.
Specific Gravity:	100
Year:	93
Manifest Tracking Num:	Not reported
Import Ind:	Not reported
Export Ind:	Not reported
Discr Quantity Ind:	Not reported
Discr Type Ind:	Not reported
Discr Residue Ind:	Not reported
Discr Partial Reject Ind:	Not reported
Discr Full Reject Ind:	Not reported
Manifest Ref Num:	Not reported

QUALITY CLEANERS (Continued) **1000286893**

Alt Fac RCRA Id:	Not reported
Alt Fac Sign Date:	Not reported
Mgmt Method Type Code:	Not reported
EPA ID:	NYD986900611
Facility Name:	QUALITY CLEANERS
Facility Address:	87-12 LEFFERTS BOULEVARD
Facility City:	QUEENS
Facility Address 2:	Not reported
Country:	USA
County:	QU
Mailing Name:	QUALITY CLEANERS
Mailing Contact:	QUALITY CLEANERS
Mailing Address:	87-12 LEFFERTS BOULEVARD
Mailing Address 2:	Not reported
Mailing City:	QUEENS
Mailing State:	NY
Mailing Zip:	Not reported
Mailing Zip4:	Not reported
Mailing Country:	USA
Mailing Phone:	718-805-1037

Document ID:	NYC2204087
Manifest Status:	Completed copy
Trans1 State ID:	LP3931NY
Trans2 State ID:	Not reported
Generator Ship Date:	930405
Trans1 Recv Date:	930405
Trans2 Recv Date:	Not reported
TSD Site Recv Date:	930405
Part A Recv Date:	930414
Part B Recv Date:	930414
Generator EPA ID:	NYD986900611
Trans1 EPA ID:	ILD051060408
Trans2 EPA ID:	Not reported
TSDF ID:	NYD980785760
Waste Code:	F002 - HALO SOLV + STILL BOTTOMS FM REC OF SOLV
Quantity:	00540
Units:	P - Pounds
Number of Containers:	009
Container Type:	DM - Metal drums, barrels
Handling Method:	B Incineration, heat recovery, burning.
Specific Gravity:	100
Year:	93
Manifest Tracking Num:	Not reported
Import Ind:	Not reported
Export Ind:	Not reported
Discr Quantity Ind:	Not reported
Discr Type Ind:	Not reported
Discr Residue Ind:	Not reported
Discr Partial Reject Ind:	Not reported
Discr Full Reject Ind:	Not reported
Manifest Ref Num:	Not reported
Alt Fac RCRA Id:	Not reported
Alt Fac Sign Date:	Not reported
Mgmt Method Type Code:	Not reported
EPA ID:	NYD986900611
Facility Name:	QUALITY CLEANERS

QUALITY CLEANERS (Continued) **1000286893**

Facility Address:	87-12 LEFFERTS BOULEVARD
Facility City:	QUEENS
Facility Address 2:	Not reported
Country:	USA
County:	QU
Mailing Name:	QUALITY CLEANERS
Mailing Contact:	QUALITY CLEANERS
Mailing Address:	87-12 LEFFERTS BOULEVARD
Mailing Address 2:	Not reported
Mailing City:	QUEENS
Mailing State:	NY
Mailing Zip:	Not reported
Mailing Zip4:	Not reported
Mailing Country:	USA
Mailing Phone:	718-805-1037
Document ID:	NYC1823905
Manifest Status:	Completed copy
Trans1 State ID:	AY9381NY
Trans2 State ID:	Not reported
Generator Ship Date:	920817
Trans1 Recv Date:	920817
Trans2 Recv Date:	Not reported
TSD Site Recv Date:	920817
Part A Recv Date:	Not reported
Part B Recv Date:	920826
Generator EPA ID:	NYD986900611
Trans1 EPA ID:	ILD051060408
Trans2 EPA ID:	Not reported
TSDF ID:	NYD980785760
Waste Code:	F002 - HALO SOLV + STILL BOTTOMS FM REC OF SOLV
Quantity:	00390
Units:	P - Pounds
Number of Containers:	002
Container Type:	DF - Fiberboard or plastic drums (glass)
Handling Method:	B Incineration, heat recovery, burning.
Specific Gravity:	100
Waste Code:	Not reported
Quantity:	00300
Units:	P - Pounds
Number of Containers:	005
Container Type:	DM - Metal drums, barrels
Handling Method:	B Incineration, heat recovery, burning.
Specific Gravity:	100
Year:	92
Manifest Tracking Num:	Not reported
Import Ind:	Not reported
Export Ind:	Not reported
Discr Quantity Ind:	Not reported
Discr Type Ind:	Not reported
Discr Residue Ind:	Not reported
Discr Partial Reject Ind:	Not reported
Discr Full Reject Ind:	Not reported
Manifest Ref Num:	Not reported
Alt Fac RCRA Id:	Not reported
Alt Fac Sign Date:	Not reported
Mgmt Method Type Code:	Not reported

QUALITY CLEANERS (Continued) **1000286893**

EPA ID:	NYD986900611
Facility Name:	QUALITY CLEANERS
Facility Address:	87-12 LEFFERTS BOULEVARD
Facility City:	QUEENS
Facility Address 2:	Not reported
Country:	USA
County:	QU
Mailing Name:	QUALITY CLEANERS
Mailing Contact:	QUALITY CLEANERS
Mailing Address:	87-12 LEFFERTS BOULEVARD
Mailing Address 2:	Not reported
Mailing City:	QUEENS
Mailing State:	NY
Mailing Zip:	Not reported
Mailing Zip4:	Not reported
Mailing Country:	USA
Mailing Phone:	718-805-1037
Document ID:	NYC2135812
Manifest Status:	Completed copy
Trans1 State ID:	LP3931NY
Trans2 State ID:	Not reported
Generator Ship Date:	930203
Trans1 Recv Date:	930203
Trans2 Recv Date:	Not reported
TSD Site Recv Date:	930203
Part A Recv Date:	930217
Part B Recv Date:	930211
Generator EPA ID:	NYD986900611
Trans1 EPA ID:	ILD051060408
Trans2 EPA ID:	Not reported
TSDF ID:	NYD980785760
Waste Code:	F002 - HALO SOLV + STILL BOTTOMS FM REC OF SOLV
Quantity:	00420
Units:	P - Pounds
Number of Containers:	007
Container Type:	DM - Metal drums, barrels
Handling Method:	B Incineration, heat recovery, burning.
Specific Gravity:	100
Waste Code:	Not reported
Quantity:	00195
Units:	P - Pounds
Number of Containers:	001
Container Type:	DF - Fiberboard or plastic drums (glass)
Handling Method:	B Incineration, heat recovery, burning.
Specific Gravity:	100
Year:	93
Manifest Tracking Num:	Not reported
Import Ind:	Not reported
Export Ind:	Not reported
Discr Quantity Ind:	Not reported
Discr Type Ind:	Not reported
Discr Residue Ind:	Not reported
Discr Partial Reject Ind:	Not reported
Discr Full Reject Ind:	Not reported
Manifest Ref Num:	Not reported
Alt Fac RCRA Id:	Not reported

QUALITY CLEANERS (Continued) **1000286893**

Alt Fac Sign Date:	Not reported
Mgmt Method Type Code:	Not reported
EPA ID:	NYD986900611
Facility Name:	QUALITY CLEANERS
Facility Address:	87-12 LEFFERTS BOULEVARD
Facility City:	QUEENS
Facility Address 2:	Not reported
Country:	USA
County:	QU
Mailing Name:	QUALITY CLEANERS
Mailing Contact:	QUALITY CLEANERS
Mailing Address:	87-12 LEFFERTS BOULEVARD
Mailing Address 2:	Not reported
Mailing City:	QUEENS
Mailing State:	NY
Mailing Zip:	Not reported
Mailing Zip4:	Not reported
Mailing Country:	USA
Mailing Phone:	718-805-1037
Document ID:	NYC2081068
Manifest Status:	Completed copy
Trans1 State ID:	LP3931NY
Trans2 State ID:	Not reported
Generator Ship Date:	930608
Trans1 Recv Date:	930608
Trans2 Recv Date:	Not reported
TSD Site Recv Date:	930608
Part A Recv Date:	930622
Part B Recv Date:	930617
Generator EPA ID:	NYD986900611
Trans1 EPA ID:	ILD984908202
Trans2 EPA ID:	Not reported
TSDF ID:	NYD980785760
Waste Code:	F002 - HALO SOLV + STILL BOTTOMS FM REC OF SOLV
Quantity:	00585
Units:	P - Pounds
Number of Containers:	003
Container Type:	DF - Fiberboard or plastic drums (glass)
Handling Method:	B Incineration, heat recovery, burning.
Specific Gravity:	100
Waste Code:	Not reported
Quantity:	00120
Units:	P - Pounds
Number of Containers:	002
Container Type:	DM - Metal drums, barrels
Handling Method:	B Incineration, heat recovery, burning.
Specific Gravity:	100
Year:	93
Manifest Tracking Num:	Not reported
Import Ind:	Not reported
Export Ind:	Not reported
Discr Quantity Ind:	Not reported
Discr Type Ind:	Not reported
Discr Residue Ind:	Not reported
Discr Partial Reject Ind:	Not reported
Discr Full Reject Ind:	Not reported

QUALITY CLEANERS (Continued) **1000286893**

Manifest Ref Num:	Not reported
Alt Fac RCRA Id:	Not reported
Alt Fac Sign Date:	Not reported
Mgmt Method Type Code:	Not reported
EPA ID:	NYD986900611
Facility Name:	QUALITY CLEANERS
Facility Address:	87-12 LEFFERTS BOULEVARD
Facility City:	QUEENS
Facility Address 2:	Not reported
Country:	USA
County:	QU
Mailing Name:	QUALITY CLEANERS
Mailing Contact:	QUALITY CLEANERS
Mailing Address:	87-12 LEFFERTS BOULEVARD
Mailing Address 2:	Not reported
Mailing City:	QUEENS
Mailing State:	NY
Mailing Zip:	Not reported
Mailing Zip4:	Not reported
Mailing Country:	USA
Mailing Phone:	718-805-1037

Document ID:	NYC2187843
Manifest Status:	Completed copy
Trans1 State ID:	LP3931NY
Trans2 State ID:	Not reported
Generator Ship Date:	930308
Trans1 Recv Date:	930308
Trans2 Recv Date:	Not reported
TSD Site Recv Date:	930308
Part A Recv Date:	930317
Part B Recv Date:	930317
Generator EPA ID:	NYD986900611
Trans1 EPA ID:	ILD051060408
Trans2 EPA ID:	Not reported
TSDF ID:	NYD980785760
Waste Code:	F002 - HALO SOLV + STILL BOTTOMS FM REC OF SOLV
Quantity:	00480
Units:	P - Pounds
Number of Containers:	008
Container Type:	DM - Metal drums, barrels
Handling Method:	B Incineration, heat recovery, burning.
Specific Gravity:	100
Year:	93
Manifest Tracking Num:	Not reported
Import Ind:	Not reported
Export Ind:	Not reported
Discr Quantity Ind:	Not reported
Discr Type Ind:	Not reported
Discr Residue Ind:	Not reported
Discr Partial Reject Ind:	Not reported
Discr Full Reject Ind:	Not reported
Manifest Ref Num:	Not reported
Alt Fac RCRA Id:	Not reported
Alt Fac Sign Date:	Not reported
Mgmt Method Type Code:	Not reported
EPA ID:	NYD986900611

QUALITY CLEANERS (Continued) **1000286893**

Facility Name:	QUALITY CLEANERS
Facility Address:	87-12 LEFFERTS BOULEVARD
Facility City:	QUEENS
Facility Address 2:	Not reported
Country:	USA
County:	QU
Mailing Name:	QUALITY CLEANERS
Mailing Contact:	QUALITY CLEANERS
Mailing Address:	87-12 LEFFERTS BOULEVARD
Mailing Address 2:	Not reported
Mailing City:	QUEENS
Mailing State:	NY
Mailing Zip:	Not reported
Mailing Zip4:	Not reported
Mailing Country:	USA
Mailing Phone:	718-805-1037
Document ID:	NYC2307036
Manifest Status:	Completed copy
Trans1 State ID:	LP3931NY
Trans2 State ID:	Not reported
Generator Ship Date:	930524
Trans1 Recv Date:	930524
Trans2 Recv Date:	Not reported
TSD Site Recv Date:	930524
Part A Recv Date:	930603
Part B Recv Date:	930603
Generator EPA ID:	NYD986900611
Trans1 EPA ID:	ILD051060408
Trans2 EPA ID:	Not reported
TSDF ID:	NYD980785760
Waste Code:	F002 - HALO SOLV + STILL BOTTOMS FM REC OF SOLV
Quantity:	00390
Units:	P - Pounds
Number of Containers:	002
Container Type:	DF - Fiberboard or plastic drums (glass)
Handling Method:	B Incineration, heat recovery, burning.
Specific Gravity:	100
Waste Code:	Not reported
Quantity:	00480
Units:	P - Pounds
Number of Containers:	008
Container Type:	DM - Metal drums, barrels
Handling Method:	B Incineration, heat recovery, burning.
Specific Gravity:	100
Year:	93
Manifest Tracking Num:	Not reported
Import Ind:	Not reported
Export Ind:	Not reported
Discr Quantity Ind:	Not reported
Discr Type Ind:	Not reported
Discr Residue Ind:	Not reported
Discr Partial Reject Ind:	Not reported
Discr Full Reject Ind:	Not reported
Manifest Ref Num:	Not reported
Alt Fac RCRA Id:	Not reported
Alt Fac Sign Date:	Not reported

QUALITY CLEANERS (Continued) **1000286893**

Mgmt Method Type Code:	Not reported
EPA ID:	NYD986900611
Facility Name:	QUALITY CLEANERS
Facility Address:	87-12 LEFFERTS BOULEVARD
Facility City:	QUEENS
Facility Address 2:	Not reported
Country:	USA
County:	QU
Mailing Name:	QUALITY CLEANERS
Mailing Contact:	QUALITY CLEANERS
Mailing Address:	87-12 LEFFERTS BOULEVARD
Mailing Address 2:	Not reported
Mailing City:	QUEENS
Mailing State:	NY
Mailing Zip:	Not reported
Mailing Zip4:	Not reported
Mailing Country:	USA
Mailing Phone:	718-805-1037
Document ID:	NYC0148476
Manifest Status:	Completed after the designated time period for a TSDF to get a copy to the DEC
Trans1 State ID:	000000000
Trans2 State ID:	000000000
Generator Ship Date:	900627
Trans1 Recv Date:	900627
Trans2 Recv Date:	Not reported
TSD Site Recv Date:	900627
Part A Recv Date:	900802
Part B Recv Date:	900706
Generator EPA ID:	NYD986900611
Trans1 EPA ID:	ILD051060408
Trans2 EPA ID:	Not reported
TSDF ID:	NYD980785760
Waste Code:	F002 - HALO SOLV + STILL BOTTOMS FM REC OF SOLV
Quantity:	00195
Units:	P - Pounds
Number of Containers:	001
Container Type:	DM - Metal drums, barrels
Handling Method:	B Incineration, heat recovery, burning.
Specific Gravity:	100
Waste Code:	Not reported
Quantity:	00120
Units:	P - Pounds
Number of Containers:	002
Container Type:	DM - Metal drums, barrels
Handling Method:	B Incineration, heat recovery, burning.
Specific Gravity:	100
Year:	90
Manifest Tracking Num:	Not reported
Import Ind:	Not reported
Export Ind:	Not reported
Discr Quantity Ind:	Not reported
Discr Type Ind:	Not reported
Discr Residue Ind:	Not reported
Discr Partial Reject Ind:	Not reported
Discr Full Reject Ind:	Not reported
Manifest Ref Num:	Not reported

QUALITY CLEANERS (Continued) **1000286893**

Alt Fac RCRA Id:	Not reported
Alt Fac Sign Date:	Not reported
Mgmt Method Type Code:	Not reported
EPA ID:	NYD986900611
Facility Name:	QUALITY CLEANERS
Facility Address:	87-12 LEFFERTS BOULEVARD
Facility City:	QUEENS
Facility Address 2:	Not reported
Country:	USA
County:	QU
Mailing Name:	QUALITY CLEANERS
Mailing Contact:	QUALITY CLEANERS
Mailing Address:	87-12 LEFFERTS BOULEVARD
Mailing Address 2:	Not reported
Mailing City:	QUEENS
Mailing State:	NY
Mailing Zip:	Not reported
Mailing Zip4:	Not reported
Mailing Country:	USA
Mailing Phone:	718-805-1037

Document ID:	NYC0810156
Manifest Status:	Completed copy
Trans1 State ID:	EU1732NY
Trans2 State ID:	Not reported
Generator Ship Date:	901219
Trans1 Recv Date:	901219
Trans2 Recv Date:	Not reported
TSD Site Recv Date:	901219
Part A Recv Date:	910102
Part B Recv Date:	910109
Generator EPA ID:	NYD986900611
Trans1 EPA ID:	ILD051060408
Trans2 EPA ID:	Not reported
TSDF ID:	NYD980785760
Waste Code:	F002 - HALO SOLV + STILL BOTTOMS FM REC OF SOLV
Quantity:	00285
Units:	P - Pounds
Number of Containers:	006
Container Type:	DM - Metal drums, barrels
Handling Method:	B Incineration, heat recovery, burning.
Specific Gravity:	100
Year:	90
Manifest Tracking Num:	Not reported
Import Ind:	Not reported
Export Ind:	Not reported
Discr Quantity Ind:	Not reported
Discr Type Ind:	Not reported
Discr Residue Ind:	Not reported
Discr Partial Reject Ind:	Not reported
Discr Full Reject Ind:	Not reported
Manifest Ref Num:	Not reported
Alt Fac RCRA Id:	Not reported
Alt Fac Sign Date:	Not reported
Mgmt Method Type Code:	Not reported
EPA ID:	NYD986900611
Facility Name:	QUALITY CLEANERS

QUALITY CLEANERS (Continued) **1000286893**

Facility Address:	87-12 LEFFERTS BOULEVARD
Facility City:	QUEENS
Facility Address 2:	Not reported
Country:	USA
County:	QU
Mailing Name:	QUALITY CLEANERS
Mailing Contact:	QUALITY CLEANERS
Mailing Address:	87-12 LEFFERTS BOULEVARD
Mailing Address 2:	Not reported
Mailing City:	QUEENS
Mailing State:	NY
Mailing Zip:	Not reported
Mailing Zip4:	Not reported
Mailing Country:	USA
Mailing Phone:	718-805-1037

Document ID:	NYC0394312
Manifest Status:	Completed after the designated time period for a TSDF to get a copy to the DEC
Trans1 State ID:	000000000
Trans2 State ID:	000000000
Generator Ship Date:	900808
Trans1 Recv Date:	900808
Trans2 Recv Date:	Not reported
TSD Site Recv Date:	900808
Part A Recv Date:	900914
Part B Recv Date:	900830
Generator EPA ID:	NYD986900611
Trans1 EPA ID:	ILD051060408
Trans2 EPA ID:	Not reported
TSDF ID:	NYD980785760
Waste Code:	F002 - HALO SOLV + STILL BOTTOMS FM REC OF SOLV
Quantity:	00060
Units:	P - Pounds
Number of Containers:	001
Container Type:	DF - Fiberboard or plastic drums (glass)
Handling Method:	B Incineration, heat recovery, burning.
Specific Gravity:	100
Year:	90
Manifest Tracking Num:	Not reported
Import Ind:	Not reported
Export Ind:	Not reported
Discr Quantity Ind:	Not reported
Discr Type Ind:	Not reported
Discr Residue Ind:	Not reported
Discr Partial Reject Ind:	Not reported
Discr Full Reject Ind:	Not reported
Manifest Ref Num:	Not reported
Alt Fac RCRA Id:	Not reported
Alt Fac Sign Date:	Not reported
Mgmt Method Type Code:	Not reported
EPA ID:	NYD986900611
Facility Name:	QUALITY CLEANERS
Facility Address:	87-12 LEFFERTS BOULEVARD
Facility City:	QUEENS
Facility Address 2:	Not reported
Country:	USA
County:	QU

QUALITY CLEANERS (Continued) **1000286893**

Mailing Name:	QUALITY CLEANERS
Mailing Contact:	QUALITY CLEANERS
Mailing Address:	87-12 LEFFERTS BOULEVARD
Mailing Address 2:	Not reported
Mailing City:	QUEENS
Mailing State:	NY
Mailing Zip:	Not reported
Mailing Zip4:	Not reported
Mailing Country:	USA
Mailing Phone:	718-805-1037

Click this hyperlink while viewing on your computer to access
19 additional NY_MANIFEST: record(s) in the EDR Site Report.

BO294 **QUALITY CHINESE LAUNDRY** **DRYCLEANERS** **S106436548**
West **87-12 LEFFERTS BLVD** **N/A**
1/4-1/2 **RICHMND HL., NY 11418**
2298 ft.

Site 7 of 7 in cluster BO

Relative: Higher

Actual: 61 ft.

DRYCLEANERS:

Facility ID:	2-6307-00958
Region:	QUEENS

BR295 **JAMAICA SUBSTATION** **NY Spills** **S104195697**
ENE **137-30 90TH AVE** **NY Hist Spills** **N/A**
1/4-1/2 **QUEENS, NY**
2302 ft.

Site 1 of 2 in cluster BR

Relative: Lower

Actual: 49 ft.

NY Spills:

Site ID:	116102
Facility Addr2:	Not reported
Facility ID:	9907817
Spill Number:	9907817
Facility Type:	ER
SWIS:	4101
Region of Spill:	2
Investigator:	JHOCONNE
Referred To:	Not reported
Spill Date:	09/28/99
Reported to Dept:	09/28/99
CID:	312
Spill Cause:	Equipment Failure
Water Affected:	Not reported
Spill Source:	Commercial/Industrial
Spill Notifier:	Responsible Party
Cleanup Ceased:	/ /
Cleanup Meets Std:	False
Last Inspection:	/ /
Recommended Penalty:	Penalty Not Recommended
UST Trust:	False
Spill Class:	Known release with minimal potential for fire or hazard. DEC Response. Willing Responsible Party. Corrective action taken.
Spill Closed Dt:	/ /
Remediation Phase:	1

JAMAICA SUBSTATION (Continued) **S104195697**

Date Entered In Computer: 09/28/99
Spill Record Last Update: 11/04/04
Spiller Name: Not reported
Spiller Company: CON EDISON
Spiller Address: 4 IRVING PLACE
Spiller City,St,Zip: NEW YORK, NY 10003
Spiller Company: 999
Spiller Phone: Not reported
Contact Name: Not reported
Contact Phone: Not reported
DEC Region: 2
Program Number: 9907817
DER Facility ID: 101064
Site ID: 116102
Operable Unit ID: 1082093
Operable Unit: 01
Material ID: 300501
Material Code: 0020A
Material Name: TRANSFORMER OIL
Case No.: Not reported
Material FA: Petroleum
Quantity: 1.00
Units: Gallons
Recovered: 0.00
Resource Affected: Soil
Oxygenate: False
DEC Memo: Start CallerRemark - 9907817 10 drops to bluestone - case #128076 END CallerRemark - 9907817
Remarks: Start DECRemark - 9907817 Prior to Sept, 2004 data translation this spill Lead DEC Field was "O'CONNELL" DEC Inspector Notes: 6-6-01 Foley and Rodriguez inspected Transformer #4. Filter on gas detector requires outage for repair. Some bluestone underneath leaking equipment was found stained. (KMF 6/13/01) 4/12/02 <10 stained surface bluestone to be addressed under SSO's committment letter to DEC on 2/20/02. 8-7-02 Foley and O'Connell inspected transformer #4. Pending repairsand remediation. (KMF)
Con Ed e2mis #137956: 6-29-01 Original e2mis #128076 was voided. Substation Operator, L. Machi, doing inspection and found filter on gas detector leaking approx 1 drop every 10 minutesonto bluestone. Placed diapers to contain leak. Also wet area around throat of transformer, did not hit ground. Diapers placed under transformer. 7-18-02 1354hrs Incident number 109597 has been closed since it pertained to the old unit thatexisted in bank #4. All future remediation will be captured under this incident. 4-12-02 Steve Cataro, supervisor, reports during substation inspection historic contamination was found on bluestone in/around transformer #4. By visual inspection, the surface layer of the bluestone appears to be less than 10 stained/discolored. Contamination may be related to the initial spill report. A station remediation plan will be prepared to determine the priority order for addressing this and other historic incidents as per SSO's letter to NYSDEC dated FEbruary 20, 2002. Housekeeping and maintenance activitied, as required, will be documented. Maximo #105747. 7-30-02 07:54hrs As per R. Betancourt, cleanup supervisor on 7/16/02 from 0800to 1500hrs, Mills and Adamo removed and recovered all liquids and solids. Used absorbants to remove residual fluids and removed all visible traces of oil. They washed the stained areas and sealed the leak. END DECRemark - 9907817

NY Hist Spills:
Region of Spill: 2

JAMAICA SUBSTATION (Continued) **S104195697**

Spill Number:	9907817
Investigator:	O'CONNELL
Caller Name:	Not reported
Caller Agency:	Not reported
Caller Phone:	Not reported
Notifier Name:	Not reported
Notifier Agency:	Not reported
Notifier Phone:	Not reported
Spill Date/Time:	09/28/1999 11:55
Reported to Dept Date/Time:	09/28/99 12:44
SWIS:	63
Spiller Name:	CON EDISON
Spiller Contact:	Not reported
Spiller Phone:	( ) -
Spiller Address:	4 IRVING PLACE
Spiller City,St,Zip:	NEW YORK, NY 10003-
Spill Cause:	Equipment Failure
Reported to Dept:	On Land
Water Affected:	Not reported
Spill Source:	01
Spill Notifier:	Responsible Party
PBS Number:	Not reported
Cleanup Ceased:	/ /
Cleanup Meets Std:	False
Last Inspection:	/ /
Recommended Penalty:	Penalty Not Recommended
Spiller Cleanup Dt:	/ /
Enforcement Date:	/ /
Invstgn Complete:	/ /
UST Involvement:	False
Spill Class:	Known release with minimal potential for fire or hazard. DEC Response. Willing Responsible Party. Corrective action taken.
Spill Closed Dt:	/ /
Corrective Action Plan Submitted:	/ /
Date Region Sent Summary to Central Office:	/ /
Date Spill Entered In Computer Data File:	09/28/99
Date Spill Entered In Computer Data File:	Not reported
Update Date:	06/13/01
Is Updated:	False
PBS Number:	Not reported
Tank Number:	Not reported
Tank Size:	Not reported
Test Method:	Not reported
Leak Rate Failed Tank:	Not reported
Gross Leak Rate:	Not reported
Material Class Type:	Petroleum
Quantity Spilled:	1
Unkonwn Quantity Spilled:	False
Units:	Gallons
Quantity Recovered:	0
Unkonwn Quantity Recovered:	False
Material:	TRANSFORMER OIL
Class Type:	TRANSFORMER OIL
Times Material Entry In File:	533
CAS Number:	Not reported
Last Date:	19940926

DEC Remarks: DEC Inspector Notes: 6-6-01 Foley and Rodrigue inspected Transformer 4.

JAMAICA SUBSTATION (Continued) **S104195697**

Filter on gas detector requires outage for repair. Some bluestone underneath leaking equipment was found stained. KMF 6/13/01)

Remark: 10 drops to bluestone - case 128076

---

296 **12301 85TH AVENUE** **NY Spills** **S102146837**
NW **123-01 85TH AVENUE** **NY Hist Spills** **N/A**
1/4-1/2 **RICHMOND HILLS, NY**
2309 ft.

Relative:
Higher

Actual:
76 ft.

NY Spills:

Site ID:	270542
Facility Addr2:	Not reported
Facility ID:	9305632
Spill Number:	9305632
Facility Type:	ER
SWIS:	4101
Region of Spill:	2
Investigator:	CAMMISA
Referred To:	Not reported
Spill Date:	08/06/93
Reported to Dept:	08/06/93
CID:	Not reported
Spill Cause:	Equipment Failure
Water Affected:	Not reported
Spill Source:	Commercial/Industrial
Spill Notifier:	Responsible Party
Cleanup Ceased:	08/06/93
Cleanup Meets Std:	True
Last Inspection:	/ /
Recommended Penalty:	Penalty Not Recommended
UST Trust:	False
Spill Class:	Known release with minimal potential for fire or hazard. DEC Response. Willing Responsible Party. Corrective action taken.
Spill Closed Dt:	08/06/93
Remediation Phase:	0
Date Entered In Computer:	08/09/93
Spill Record Last Update:	09/30/04
Spiller Name:	Not reported
Spiller Company:	NULITE
Spiller Address:	Not reported
Spiller City,St,Zip:	ZZ
Spiller Company:	001
Spiller Phone:	Not reported
Contact Name:	Not reported
Contact Phone:	Not reported
DEC Region:	2
Program Number:	9305632
DER Facility ID:	220270
Site ID:	270542
Operable Unit ID:	987154
Operable Unit:	01
Material ID:	395544
Material Code:	0001
Material Name:	#2 Fuel Oil
Case No.:	Not reported
Material FA:	Petroleum
Quantity:	1.00
Units:	Gallons

12301 85TH AVENUE (Continued) **S102146837**

Recovered: 0.00
Resource Affected: Soil
Oxygenate: False
DEC Memo: Start CallerRemark - 9305632 CALLER MADE DELIVERY DID NOT HEAR ALARM GAUGE ON TOP OF TANK LEAKED - SPILL ON BASEMENT FLOOR - CLEANED WITH SPEEDI DRI. END CallerRemark - 9305632
Remarks: Not reported

NY Hist Spills:
Region of Spill: 2
Spill Number: 9305632
Investigator: CAMMISA
Caller Name: Not reported
Caller Agency: Not reported
Caller Phone: Not reported
Notifier Name: Not reported
Notifier Agency: Not reported
Notifier Phone: Not reported
Spill Date/Time: 08/06/1993 10:00
Reported to Dept Date/Time: 08/06/93 12:24
SWIS: 63
Spiller Name: NULITE
Spiller Contact: Not reported
Spiller Phone: Not reported
Spiller Address: Not reported
Spiller City,St,Zip: Not reported
Spill Cause: Equipment Failure
Reported to Dept: On Land
Water Affected: Not reported
Spill Source: 01
Spill Notifier: Responsible Party
PBS Number: Not reported
Cleanup Ceased: 08/06/93
Cleanup Meets Std: True
Last Inspection: / /
Recommended Penalty: Penalty Not Recommended
Spiller Cleanup Dt: / /
Enforcement Date: / /
Invstgn Complete: / /
UST Involvement: False
Spill Class: Known release with minimal potential for fire or hazard. DEC Response. Willing Responsible Party. Corrective action taken.
Spill Closed Dt: 08/06/93
Corrective Action Plan Submitted: / /
Date Region Sent Summary to Central Office: / /
Date Spill Entered In Computer Data File: 08/09/93
Date Spill Entered In Computer Data File: Not reported
Update Date: / /
Is Updated: False
PBS Number: Not reported
Tank Number: Not reported
Tank Size: Not reported
Test Method: Not reported
Leak Rate Failed Tank: Not reported
Gross Leak Rate: Not reported
Material Class Type: Petroleum
Quantity Spilled: 1

12301 85TH AVENUE (Continued) **S102146837**

Unkonwn Quantity Spilled: False
Units: Gallons
Quantity Recovered: 0
Unkonwn Quantity Recovered: False
Material: #2 FUEL OIL
Class Type: #2 FUEL OIL
Times Material Entry In File: 24464
CAS Number: Not reported
Last Date: 19941207
DEC Remarks: Not reported
Remark: CALLER MADE DELIVERY DID NOT HEAR ALARM GAUGE ON TOP OF TANK LEAKED - SPILL ON BASEMENT FLOOR - CLEANED WITH SPEEDI DRI.

BS297 **JAMAICA AVE & 138TH ST** **LTANKS** **S101174523**
ENE **JAMIACA AVENUE / 138TH ST** **HIST LTANKS** **N/A**
1/4-1/2 **JAMAICA, NY**
2315 ft.

Site 1 of 3 in cluster BS

Relative:
Lower

Actual:
53 ft.

LTANKS:
Site ID: 158657
Spill Date: 05/15/94
Facility Addr2: Not reported
Facility ID: 9402233
Program Number: 9402233
SWIS: 4101
Region of Spill: 2
Investigator: TOMASELLO
Referred To: Not reported
Reported to Dept: 05/15/94
CID: Not reported
Spill Cause: Tank Failure
Water Affected: Not reported
Spill Source: Gasoline Station
Spill Notifier: Fire Department
Cleanup Ceased: / /
Cleanup Meets Standard: False
Last Inspection: / /
Recommended Penalty: Penalty Not Recommended
UST Involvement: True
Spill Class: Possible release with minimal potential for fire or hazard or Known release with no damage. DEC Response. Willing Responsible Party. Corrective action taken.
Spill Closed Dt: 02/28/03
Remediation Phase: 0
Date Entered In Computer: 07/27/94
Spill Record Last Update: 01/12/04
Spille Namer: Not reported
Spiller Company: GASETERIA
Spiller Phone: Not reported
Spiller Extention: Not reported
Spiller Address: JAMAICA AVE & 138TH ST
Spiller City,St,Zip: JAMAICA, NY
Spiller County: 001
Spiller Contact: Not reported
Spiller Phone: Not reported
Spiller Extention: Not reported
DEC Region: 2

JAMAICA AVE & 138TH ST (Continued) **S101174523**

Program Number:	9402233
DER Facility ID:	134059
Site ID:	158657
Operable Unit ID:	995911
Operable Unit:	01
Material ID:	558770
Material Code:	0009
Material Name:	Gasoline
Case No.:	Not reported
Material FA:	Petroleum
Quantity:	85.00
Units:	Gallons
Recovered:	0.00
Resource Affected:	Sewer
Oxygenate:	False
Site ID:	Not reported
Spill Tank Test:	Not reported
Tank Number:	Not reported
Tank Size:	Not reported
Test Method:	Not reported
Leak Rate:	Not reported
Gross Fail:	Not reported
Modified By:	Not reported
Last Modified:	Not reported
Test Method:	Not reported
DEC Memo:	Not reported
Remarks:	Start CallerRemark - 9402233 LEAK DEVELOPED IN UG TANK AT THIS LOCATION. DEP AT SCENE, PUMPING GAS TO OVER PACK UNIT. PUT DOWM ABSORBANTS TO CONTAIN VAPORS. WANT CALL BACK. END CallerRemark - 9402233

HIST LTANKS:

Region of Spill:	2
Spill Number:	9402233
Investigator:	TOMASELLO
Caller Name:	Not reported
Caller Agency:	Not reported
Caller Phone:	Not reported
Caller Extension:	Not reported
Notifier Name:	Not reported
Notifier Agency:	Not reported
Notifier Phone:	Not reported
Notifier Extension:	Not reported
Spill Date:	05/15/1994
Spill Time:	13:49
Reported to Department Date:	05/15/94
Reported to Department Time:	14:21
SWIS:	63
Spiller Contact:	Not reported
Spiller Phone:	Not reported
Spiller Extention:	Not reported
Spiller Name:	GASETERIA
Spiller Address:	JAMAICA AVE & 138TH ST
Spiller City,St,Zip:	JAMAICA, NY
Facility Contact:	Not reported
Facility Phone:	Not reported
Facility Extention:	Not reported
Spill Cause:	Tank Failure

JAMAICA AVE & 138TH ST (Continued) **S101174523**

Resource Affectd:	In Sewer
Water Affected:	Not reported
Spill Source:	Gas Station
Spill Notifier:	Fire Department
PBS Number:	Not reported
Cleanup Ceased:	/ /
Cleanup Meets Standard:	False
Last Inspection:	/ /
Recommended Penalty:	Penalty Not Recommended
Spiller Cleanup Date:	/ /
Enforcement Date:	/ /
Investigation Complete:	/ /
UST Involvement:	True
Spill Class:	Not reported
Spill Closed Dt:	/ /
Date Region Sent Summary to Central Office:	/ /
Corrective Action Plan Submitted:	/ /
Date Spill Entered In Computer Data File:	07/27/94
Time Spill Entered In Computer Data File:	Not reported
Spill Record Last Update:	/ /
Is Updated:	False
PBS Number:	Not reported
Tank Number:	Not reported
Tank Size:	Not reported
Test Method:	Not reported
Leak Rate Failed Tank:	Not reported
Gross Leak Rate:	Not reported
Material Class Type:	Petroleum
Quantity Spilled:	85
Unkonwn Quantity Spilled:	False
Units:	Gallons
Quantity Recovered:	0
Unkonwn Quantity Recovered:	False
Material:	GASOLINE
Class Type:	GASOLINE
Times Material Entry In File:	21329
CAS Number:	Not reported
Last Date:	19940929
DEC Remarks:	Not reported
Spill Cause:	LEAK DEVELOPED IN UG TANK AT THIS LOCATION. DEP AT SCENE, PUMPING GAS TO OVER PACK UNIT. PUT DOWM ABSORBANTS TO CONTAIN VAPORS. WANT CALL BACK.

BS298 **NYCDEP - UNDERGROUND VAULT** **FINDS** **1007213386**
ENE **138TH ST & JAMAICA AVE** **110016721519**
1/4-1/2 **RICHMOND HILL, NY 11419**
2323 ft.

Site 2 of 3 in cluster BS

Relative:
Lower

Actual:
53 ft.

FINDS:

Other Pertinent Environmental Activity Identified at Site

RCRAInfo is a national information system that supports the Resource Conservation and Recovery Act (RCRA) program through the tracking of events and activities related to facilities that generate, transport, and treat, store, or dispose of hazardous waste. RCRAInfo allows RCRA program staff to track the notification, permit, compliance, and corrective action activities required under RCRA.

BS299 **NYCDEP - UNDERGROUND VAULT** **RCRA-SQG** **1007119323**
ENE **138TH ST & JAMAICA AVE** **NYR000121160**
1/4-1/2 **RICHMOND HILL, NY 11419**
2323 ft.

Site 3 of 3 in cluster BS

Relative:
Lower

Actual:
53 ft.

RCRAInfo:
Owner: NYCDEP
(212) 555-1212
EPA ID: NYR000121160
Contact: MICHAEL MITTS
(718) 262-8756
Classification: Conditionally Exempt Small Quantity Generator
TSDF Activities: Not reported

Violation Status: No violations found

BT300 **PRIVATE RESIDENCE** **NY Spills** **S103570080**
SE **133-10 95TH AVE** **NY Hist Spills** **N/A**
1/4-1/2 **RICHMOND HILLS NY, NY**
2328 ft.

Site 1 of 2 in cluster BT

Relative:
Lower

Actual:
47 ft.

NY Spills:

Site ID:	298359
Facility Addr2:	Not reported
Facility ID:	9610184
Spill Number:	9610184
Facility Type:	ER
SWIS:	4101
Region of Spill:	2
Investigator:	SIGONA
Referred To:	Not reported
Spill Date:	11/14/96
Reported to Dept:	11/14/96
CID:	252
Spill Cause:	Other
Water Affected:	Not reported
Spill Source:	Private Dwelling
Spill Notifier:	Responsible Party
Cleanup Ceased:	/ /
Cleanup Meets Std:	False
Last Inspection:	/ /
Recommended Penalty:	Penalty Not Recommended
UST Trust:	False
Spill Class:	Known release with minimal potential for fire or hazard. DEC Response. Willing Responsible Party. Corrective action taken.
Spill Closed Dt:	02/20/97
Remediation Phase:	0
Date Entered In Computer:	11/14/96
Spill Record Last Update:	02/20/97
Spiller Name:	PAT WASSERFALL
Spiller Company:	APM HEATING CO
Spiller Address:	73-01 METROPOLITAN AVE
Spiller City,St,Zip:	MIDDLE VILLAGE, NY 11379-
Spiller Company:	001
Spiller Phone:	(718) 894-8220
Contact Name:	HERMAN SANTIAGO
Contact Phone:	(718) 658-3689

PRIVATE RESIDENCE (Continued) **S103570080**

DEC Region: 2
Program Number: 9610184
DER Facility ID: 241374
Site ID: 298359
Operable Unit ID: 1041831
Operable Unit: 01
Material ID: 342402
Material Code: 0001
Material Name: #2 Fuel Oil
Case No.: Not reported
Material FA: Petroleum
Quantity: 0.00
Units: Gallons
Recovered: 0.00
Resource Affected: Soil
Oxygenate: False
DEC Memo: Start CallerRemark - 9610184 home owner does not have an oil tank-uses gas-however oil co states that fill box was not cemented off as it should have been END CallerRemark - 9610184
Remarks: Not reported

NY Hist Spills:
Region of Spill: 2
Spill Number: 9610184
Investigator: SIGONA
Caller Name: Not reported
Caller Agency: Not reported
Caller Phone: Not reported
Notifier Name: Not reported
Notifier Agency: Not reported
Notifier Phone: Not reported
Spill Date/Time: 11/14/1996 14:00
Reported to Dept Date/Time: 11/14/96 15:36
SWIS: 63
Spiller Name: APM HEATING CO
Spiller Contact: PAT WASSERFALL
Spiller Phone: (718) 894-8220
Spiller Contact: HERMAN SANTIAGO
Spiller Phone: (718) 658-3689
Spiller Address: 73-01 METROPOLITAN AVE
Spiller City,St,Zip: MIDDLE VILLAGE, NY 11379-
Spill Cause: Other
Reported to Dept: On Land
Water Affected: Not reported
Spill Source: 09
Spill Notifier: Responsible Party
PBS Number: Not reported
Cleanup Ceased: / /
Cleanup Meets Std: False
Last Inspection: / /
Recommended Penalty: Penalty Not Recommended
Spiller Cleanup Dt: / /
Enforcement Date: / /
Invstgn Complete: / /
UST Involvement: False
Spill Class: Known release with minimal potential for fire or hazard. DEC Response. Willing Responsible Party. Corrective action taken.

PRIVATE RESIDENCE (Continued) **S103570080**

Spill Closed Dt: 02/20/97
Corrective Action Plan Submitted: / /
Date Region Sent Summary to Central Office: / /
Date Spill Entered In Computer Data File: 11/14/96
Date Spill Entered In Computer Data File: Not reported
Update Date: 02/20/97
Is Updated: False
PBS Number: Not reported
Tank Number: Not reported
Tank Size: Not reported
Test Method: Not reported
Leak Rate Failed Tank: Not reported
Gross Leak Rate: Not reported
Material Class Type: Petroleum
Quantity Spilled: 0
Unkonwn Quantity Spilled: True
Units: Gallons
Quantity Recovered: 0
Unkonwn Quantity Recovered: True
Material: #2 FUEL OIL
Class Type: #2 FUEL OIL
Times Material Entry In File: 24464
CAS Number: Not reported
Last Date: 19941207
DEC Remarks: Not reported
Remark: home owner does not have an oil tank-uses gas-however oil co states that fill box was not cemented off as it should have been

---

301 **89-43 118TH ST/QUEENS** **NY Spills** **S102141802**
WSW **89-43 118TH STREET** **NY Hist Spills** **N/A**
1/4-1/2 **NEW YORK CITY, NY**
2337 ft.

Relative:
Lower

Actual:
58 ft.

NY Spills:
Site ID: 216368
Facility Addr2: Not reported
Facility ID: 9010978
Spill Number: 9010978
Facility Type: ER
SWIS: 4101
Region of Spill: 2
Investigator: FINGER
Referred To: Not reported
Spill Date: 01/15/91
Reported to Dept: 01/15/91
CID: Not reported
Spill Cause: Unknown
Water Affected: Not reported
Spill Source: Private Dwelling
Spill Notifier: Citizen
Cleanup Ceased: 06/07/95
Cleanup Meets Std: True
Last Inspection: / /
Recommended Penalty: Penalty Not Recommended
UST Trust: False
Spill Class: Known release that creates potential for fire or hazard. (Highly Improbable)
Spill Closed Dt: 06/07/95

89-43 118TH ST/QUEENS (Continued) **S102141802**

Remediation Phase: 0
Date Entered In Computer: 01/29/91
Spill Record Last Update: 06/07/95
Spiller Name: Not reported
Spiller Company: UNKNOWN
Spiller Address: Not reported
Spiller City,St,Zip: NY
Spiller Company: 999
Spiller Phone: Not reported
Contact Name: Not reported
Contact Phone: Not reported
DEC Region: 2
Program Number: 9010978
DER Facility ID: 179131
Site ID: 216368
Operable Unit ID: 948040
Operable Unit: 01
Material ID: 431078
Material Code: 0001
Material Name: #2 Fuel Oil
Case No.: Not reported
Material FA: Petroleum
Quantity: 20.00
Units: Gallons
Recovered: 0.00
Resource Affected: Sewer
Oxygenate: False
DEC Memo: Start CallerRemark - 9010978 NOTIFIER SAW PEOPLE CLEANING TANK,LATER SAW SPILL ON SIDEWALK INTO SEWER,NYCDEP RESPONDED. END CallerRemark - 9010978
Remarks: Not reported

NY Hist Spills:
Region of Spill: 2
Spill Number: 9010978
Investigator: FINGER
Caller Name: Not reported
Caller Agency: Not reported
Caller Phone: Not reported
Notifier Name: Not reported
Notifier Agency: Not reported
Notifier Phone: Not reported
Spill Date/Time: 01/15/1991 12:50
Reported to Dept Date/Time: 01/15/91 13:02
SWIS: 63
Spiller Name: UNKNOWN
Spiller Contact: Not reported
Spiller Phone: Not reported
Spiller Address: Not reported
Spiller City,St,Zip: Not reported
Spill Cause: Unknown
Reported to Dept: In Sewer
Water Affected: Not reported
Spill Source: 09
Spill Notifier: Citizen
PBS Number: Not reported
Cleanup Ceased: 06/07/95
Cleanup Meets Std: True

89-43 118TH ST/QUEENS (Continued) **S102141802**

Last Inspection: / /
Recommended Penalty: Penalty Not Recommended
Spiller Cleanup Dt: / /
Enforcement Date: / /
Invstgn Complete: / /
UST Involvement: False
Spill Class: Known release that creates potential for fire or hazard. (Highly Improbable)
Spill Closed Dt: 06/07/95
Corrective Action Plan Submitted: / /
Date Region Sent Summary to Central Office: / /
Date Spill Entered In Computer Data File: 01/29/91
Date Spill Entered In Computer Data File: Not reported
Update Date: 06/07/95
Is Updated: False
PBS Number: Not reported
Tank Number: Not reported
Tank Size: Not reported
Test Method: Not reported
Leak Rate Failed Tank: Not reported
Gross Leak Rate: Not reported
Material Class Type: Petroleum
Quantity Spilled: 20
Unkonwn Quantity Spilled: False
Units: Gallons
Quantity Recovered: 0
Unkonwn Quantity Recovered: False
Material: #2 FUEL OIL
Class Type: #2 FUEL OIL
Times Material Entry In File: 24464
CAS Number: Not reported
Last Date: 19941207
DEC Remarks: Not reported
Remark: NOTIFIER SAW PEOPLE CLEANING TANK,LATER SAW SPILL ON SIDEWALK INTO SEWER,NYCDEP RESPONDED.

---

302 **94-36 120TH AVENUE** **NY Spills** **S102148057**
SSW **94-36 120TH AVENUE** **NY Hist Spills** **N/A**
1/4-1/2 **QUEENS, NY**
2348 ft.

Relative:
Lower

Actual:
55 ft.

NY Spills:
Site ID: 275554
Facility Addr2: Not reported
Facility ID: 9400202
Spill Number: 9400202
Facility Type: ER
SWIS: 4101
Region of Spill: 2
Investigator: TOMASELLO
Referred To: Not reported
Spill Date: 04/05/94
Reported to Dept: 04/05/94
CID: Not reported
Spill Cause: Deliberate
Water Affected: Not reported
Spill Source: Private Dwelling
Spill Notifier: Local Agency

94-36 120TH AVENUE (Continued) **S102148057**

Cleanup Ceased:	05/05/94
Cleanup Meets Std:	True
Last Inspection:	/ /
Recommended Penalty:	Penalty Not Recommended
UST Trust:	False
Spill Class:	Known release with minimal potential for fire or hazard. DEC Response. Willing Responsible Party. Corrective action taken.
Spill Closed Dt:	05/05/94
Remediation Phase:	0
Date Entered In Computer:	04/20/94
Spill Record Last Update:	05/26/94
Spiller Name:	Not reported
Spiller Company:	Not reported
Spiller Address:	Not reported
Spiller City,St,Zip:	***Update***, ZZ
Spiller Company:	001
Spiller Phone:	Not reported
Contact Name:	Not reported
Contact Phone:	Not reported
DEC Region:	2
Program Number:	9400202
DER Facility ID:	224044
Site ID:	275554
Operable Unit ID:	993937
Operable Unit:	01
Material ID:	570126
Material Code:	0022
Material Name:	Waste Oil/Used Oil
Case No.:	Not reported
Material FA:	Petroleum
Quantity:	1.00
Units:	Gallons
Recovered:	0.00
Resource Affected:	Soil
Oxygenate:	False
DEC Memo:	Start CallerRemark - 9400202 MR. CAUTINO SUSPECTS DUMPING OF OIL IN HIS YARD. NO ACTIONS TAKEN AT PRESENT WAST ASSIST W/CLEANUP & CALL BACK. END CallerRemark - 9400202
Remarks:	Not reported

NY Hist Spills:

Region of Spill:	2
Spill Number:	9400202
Investigator:	TOMASELLO
Caller Name:	Not reported
Caller Agency:	Not reported
Caller Phone:	Not reported
Notifier Name:	Not reported
Notifier Agency:	Not reported
Notifier Phone:	Not reported
Spill Date/Time:	04/05/1994 13:30
Reported to Dept Date/Time:	04/05/94 20:00
SWIS:	63
Spiller Name:	Not reported
Spiller Contact:	Not reported
Spiller Phone:	Not reported
Spiller Address:	Not reported

94-36 120TH AVENUE (Continued) **S102148057**

Spiller City,St,Zip: Not reported
Spill Cause: Deliberate
Reported to Dept: On Land
Water Affected: Not reported
Spill Source: 09
Spill Notifier: Local Agency
PBS Number: Not reported
Cleanup Ceased: 05/05/94
Cleanup Meets Std: True
Last Inspection: / /
Recommended Penalty: Penalty Not Recommended
Spiller Cleanup Dt: / /
Enforcement Date: / /
Invstgn Complete: / /
UST Involvement: False
Spill Class: Known release with minimal potential for fire or hazard. DEC Response. Willing Responsible Party. Corrective action taken.
Spill Closed Dt: 05/05/94
Corrective Action Plan Submitted: / /
Date Region Sent Summary to Central Office: / /
Date Spill Entered In Computer Data File: 04/20/94
Date Spill Entered In Computer Data File: Not reported
Update Date: 05/26/94
Is Updated: False
PBS Number: Not reported
Tank Number: Not reported
Tank Size: Not reported
Test Method: Not reported
Leak Rate Failed Tank: Not reported
Gross Leak Rate: Not reported
Material Class Type: Petroleum
Quantity Spilled: 1
Unkonwn Quantity Spilled: False
Units: Gallons
Quantity Recovered: 0
Unkonwn Quantity Recovered: False
Material: WASTE OIL
Class Type: WASTE OIL
Times Material Entry In File: 9509
CAS Number: Not reported
Last Date: 19940927
DEC Remarks: Not reported
Remark: MR. CAUTINO SUSPECTS DUMPING OF OIL IN HIS YARD. NO ACTIONS TAKEN AT PRESENT WAST ASSIST W/CLEANUP CALL BACK.

BR303 **89-32 138TH STREET** **AST U003384731**
ENE **89-32 138TH STREET** **HIST AST N/A**
1/4-1/2 **JAMAICA, NY 11435**
2351 ft.

Site 2 of 2 in cluster BR

Relative: Lower

AST:

Actual: 49 ft.

AST:
Region: STATE
Facility Id: 2-093513
UTM X: 600127.22877
UTM Y: 4506346.83102

89-32 138TH STREET (Continued) **U003384731**

Expiration Date:	06/10/09
Renewal Date:	01/09/02
Total Capacity:	2000
Facility Type:	Not reported
Site Type Name:	Apartment Building/Office Building
Site Type Status:	Active
Mailing Company:	ALMIA RELATTY LLC
Mailing Title:	MANAGING MEMBER
Mailing Contact:	ALLEN ROSENBERG
Mailing Address:	30 EAST 39TH ST
Mailing Address 2:	Not reported
Mailing City:	NEW YORK
Mailing State:	NY
Mailing Zip Code:	10016
Mailing Phone No:	(212) 370-3769
Mailing Email:	Not reported
Owner Title:	MANAGING MEMBER
Owner Name:	ALLEN ROSENBERG
Owner Address:	30 EAST 39TH ST
Owner Address 2:	Not reported
Owner State:	NY
Owner Zip Code:	10016
Owner Phone:	(212) 370-3769
Owner Company:	ALMIA RELATTY LLC
Emergency Contact:	ALLEN ROSENBERG
Emergency Phone:	(212) 370-3769
Operator:	NAVIN ARJUNE
Operator Phone:	(718) 291-9076
Owner City:	NEW YORK
Owner Sub Type:	Corporate or Commercial
Program Type:	PBS

Tank Number:	003
Tank Location Name:	Aboveground on crib, rack, or cradle
Tank Status:	In Service
Tank Model:	Not reported
Pipe Model:	Not reported
Active Status:	Active
Install Date:	/ /
Capacity Gallons:	2000
Material Name:	#2 Fuel Oil
Percentage:	100.00
Tank Type Name:	Steel/Carbon Steel/Iron
Tank Internal Protection:	None
Tank Internal Protection 1:	Painted/Asphalt Coating
Tank Internal Protection 2:	Not reported
Pipe Location Name:	Aboveground/Underground Combination
Pipe Type Name:	Steel/Carbon Steel/Iron
Pipe External Protection 1:	Painted/Asphalt Coating
Pipe External Protection 2:	Not reported
Tank Secondary Containment 1:	None
Tank Secondary Containment 2:	Not reported
Pipe Secondary Containment:	Not reported
Tank Leak Detection 1:	None
Tank Leak Detection 2:	Not reported
Pipe Leak Detection 1:	Exempt Suction Piping
Pipe Leak Detection 2:	Not reported

89-32 138TH STREET (Continued) **U003384731**

Type Of Overfill Prevention 1:	Vent Whistle
Type Of Overfill Prevention 2:	Not reported
Dispenser Method:	Suction
Spill Prevention:	Not reported
Tightness Test Method:	Testing Not Required
Date Tested:	/ /
Next Test Date:	/ /
Date Tank Closed:	/ /

HIST AST:

PBS Number:	2-093513
SWIS Code:	6301
Operator:	CECIL ARJUNE
Facility Phone:	(718) 291-9076
Facility Addr2:	8932 138TH STREET
Facility Type:	APARTMENT BUILDING
Emergency:	GEORGE SUBRAJ
Emergency Tel:	(718) 291-3331
Old PBSNO:	Not reported
Date Inspected:	Not reported
Inspector:	Not reported
Result of Inspection:	Not reported
Owner Name:	ZARA REALTY HOLDING CORP
Owner Address:	88-05 MERRICK BLVD #L3
Owner City,St,Zip:	JAMAICA, NY 11432
Federal ID:	Not reported
Owner Tel:	(718) 291-3331
Owner Type:	Corporate/Commercial
Owner Subtype:	Not reported
Mailing Contact:	GEORGE SUBRAJ
Mailing Name:	ZARA REALTY HOLDING CORP
Mailing Address:	88-05 MERRICK BLVD #L3
Mailing Address 2:	Not reported
Mailing City,St,Zip:	JAMAICA, NY 11432
Mailing Telephone:	(718) 291-3331
Owner Mark:	First Owner
Facility Status:	1 - Active PBS facility, i.e. total capacity of the PBS tanks is greater than 1,100 gallons, regardless if Subpart 360-14 tanks exist or not at the facility.
Certification Flag:	False
Certification Date:	05/30/1997
Expiration:	05/07/2002
Renew Flag:	False
Renew Date:	Not reported
Total Capacity:	2000
FAMT:	True
Facility Screen:	No Missing Data
Owner Screen:	No Missing Data
Tank Screen:	No Missing Data
Dead Letter:	False
CBS Number:	Not reported
Town or City:	NEW YORK CITY
County Code:	63
Town or City Code:	01
Region:	2

Tank ID:	003

89-32 138TH STREET (Continued) **U003384731**

Tank Location:	ABOVEGROUND ON SADDLES LEGS, STILTS, RACK, OR CRADLE
Tank Status:	In Service
Install Date:	Not reported
Capacity (Gal):	2000
Product Stored:	NOS 1,2, OR 4 FUEL OIL
Tank Type:	Steel/carbon steel
Tank Internal:	0
Tank External:	1
Pipe Location:	Aboveground/Underground Combination
Pipe Type:	STEEL/IRON
Pipe Internal:	None
Pipe External:	1
Tank Containment:	None
Leak Detection:	0
Overfill Protection:	6
Dispenser Method:	Suction
Date Tested:	Not reported
Next Test Date:	Not reported
Missing Data for Tank:	No Missing Data
Date Closed:	Not reported
Test Method:	Not reported
Deleted:	False
Updated:	True
SPDES Number:	Not reported
Lat/Long:	Not reported

---

304 **GAS STATION** **LTANKS** **S100167769**
ENE **138050 JAMAICA AVENUE** **HIST LTANKS** **N/A**
1/4-1/2 **QUEENS, NY**
2353 ft.

Relative:
Lower

Actual:
53 ft.

LTANKS:

Site ID:	286276
Spill Date:	11/09/89
Facility Addr2:	Not reported
Facility ID:	8907942
Program Number:	8907942
SWIS:	4101
Region of Spill:	2
Investigator:	nmbonste
Referred To:	Not reported
Reported to Dept:	11/09/89
CID:	Not reported
Spill Cause:	Tank Test Failure
Water Affected:	Not reported
Spill Source:	Gasoline Station
Spill Notifier:	Tank Tester
Cleanup Ceased:	/ /
Cleanup Meets Standard:	False
Last Inspection:	/ /
Recommended Penalty:	Penalty Not Recommended
UST Involvement:	True
Spill Class:	Known release that creates a file or hazard. DEC Response. Willing Responsible Party. Corrective action taken.
Spill Closed Dt:	06/13/06
Remediation Phase:	0
Date Entered In Computer:	11/13/89
Spill Record Last Update:	06/13/06

GAS STATION (Continued) **S100167769**

Spille Namer:	Not reported
Spiller Company:	GAS STATION
Spiller Phone:	(718) 257-8470
Spiller Extention:	Not reported
Spiller Address:	138-50 JAMAICA AVENUE
Spiller City,St,Zip:	QUEENS, NY
Spiller County:	001
Spiller Contact:	Not reported
Spiller Phone:	Not reported
Spiller Extention:	Not reported
DEC Region:	2
Program Number:	8907942
DER Facility ID:	232021
Site ID:	286276
Operable Unit ID:	935498
Operable Unit:	01
Material ID:	567839
Material Code:	0009
Material Name:	Gasoline
Case No.:	Not reported
Material FA:	Petroleum
Quantity:	0.00
Units:	Pounds
Recovered:	0.00
Resource Affected:	Groundwater
Oxygenate:	False
Site ID:	286276
Spill Tank Test:	1536382
Tank Number:	Not reported
Tank Size:	0
Test Method:	00
Leak Rate:	0.00
Gross Fail:	Not reported
Modified By:	Spills
Last Modified:	10/01/04
Test Method:	Unknown
DEC Memo:	Start DECRemark - 8907942 Prior to Sept, 2004 data translation this spill Lead DEC Field was "ROMMEL" 4/12/04-Vought-Spill transferred from Sullivan to Rommel as per Rommel. 3/22/06 Contacted spill contact number (718) 257-8470 - number for tank supplier. Spoke with Andy Turoff and requested information regarding spill. 4/21/06 Contacted Mr. Turoff and left another message requesting spill information. Letter compiled for Owner (Richard Lilavois - phone # not listed). 5/9/06 Spoke with Mr. Lilavois - property has been converted to Dunkin Donuts. Mr. Lilavois requested that I contact Gasertera. Left voicemail for Lou Preselone. 5/26/06 Received call from Steve Muller - Advanced Site Restoration (consultant for Gasertera). 6/13/06 Notified by ASR that the site is associated with a current spill #9505050 which ASR is working with DEC to investigate groundwater at site. According to information for spill #9505050, the two 550 gallon tanks identified with this spill have been removed and post excavation sampling has been completed. This spill number has been closed and referred to the current spill number 9505050. END DECRemark - 8907942
Remarks:	Start CallerRemark - 8907942 TWO 550 GAL SIPHONED TANKS. FIRST TANK 15:30 HRS SUPER UNLEADED LEAK RATE-0.34GPH. SECONDTANK 17:06 HRS UNLEADED LEAK RATE-0.51GPH. THEY WILL POSSIBLY EXCAVATE AND RETEST. END CallerRemark - 8907942

GAS STATION (Continued) **S100167769**

HIST LTANKS:

Region of Spill:	2
Spill Number:	8907942
Investigator:	SULLIVAN
Caller Name:	Not reported
Caller Agency:	Not reported
Caller Phone:	Not reported
Caller Extension:	Not reported
Notifier Name:	Not reported
Notifier Agency:	Not reported
Notifier Phone:	Not reported
Notifier Extension:	Not reported
Spill Date:	11/09/1989
Spill Time:	15:30
Reported to Department Date:	11/09/89
Reported to Department Time:	17:10
SWIS:	63
Spiller Contact:	Not reported
Spiller Phone:	Not reported
Spiller Extention:	Not reported
Spiller Name:	GAS STATION
Spiller Address:	138-50 JAMAICA AVENUE
Spiller City,St,Zip:	QUEENS, NY
Facility Contact:	Not reported
Facility Phone:	(718) 257-8470
Facility Extention:	Not reported
Spill Cause:	Tank Test Failure
Resource Affectd:	Groundwater
Water Affected:	Not reported
Spill Source:	Gas Station
Spill Notifier:	Tank Tester
PBS Number:	2-480479
Cleanup Ceased:	/ /
Cleanup Meets Standard:	False
Last Inspection:	/ /
Recommended Penalty:	Penalty Not Recommended
Spiller Cleanup Date:	/ /
Enforcement Date:	/ /
Investigation Complete:	/ /
UST Involvement:	True
Spill Class:	Known release that creates a file or hazard. DEC Response. Willing Responsible Party. Corrective action taken.
Spill Closed Dt:	/ /
Date Region Sent Summary to Central Office:	/ /
Corrective Action Plan Submitted:	/ /
Date Spill Entered In Computer Data File:	11/13/89
Time Spill Entered In Computer Data File:	Not reported
Spill Record Last Update:	07/18/96
Is Updated:	False
PBS Number:	Not reported
Tank Number:	Not reported
Tank Size:	0
Test Method:	Not reported
Leak Rate Failed Tank:	0.00
Gross Leak Rate:	Not reported
Material Class Type:	Petroleum
Quantity Spilled:	0

GAS STATION (Continued) **S100167769**

Unkonwn Quantity Spilled: False
Units: Pounds
Quantity Recovered: 0
Unkonwn Quantity Recovered: False
Material: GASOLINE
Class Type: GASOLINE
Times Material Entry In File: 21329
CAS Number: Not reported
Last Date: 19940929
DEC Remarks: Not reported
Spill Cause: TWO 550 GAL SIPHONED TANKS. FIRST TANK 15:30 HRS SUPER UNLEADED LEAK RATE-0.34GPH. SECONDTANK 17:06 HRS UNLEADED LEAK RATE-0.51GPH. THEY WILL POSSIBLY EXCAVATE AND RETEST.

---

305 SW 1/4-1/2 2354 ft. **118-16 REALTY HOLDING CORP.** **UST** **U000412579**
118-16 91 AVE **HIST UST** **N/A**
RICHMOND HILL, NY 11418

Relative: Lower

Actual: 58 ft.

UST:

UST:
Facility Id: 2-259357
Region: STATE
Expiration Date: 12/14/10
Renewal Date: / /
Total Capacity: 3000
Facility Type: Not reported
Mailing Company: 118-16 REALTY HOLDING CORP.
Mailing Title: MANAGING AGENT
Mailing Contact: CHARLES GEDINSKY
Mailing Address: P.O. BOX 190906
Mailing Address 2: Not reported
Mailing City: JAMAICA
Mailing State: NY
Mailing Zip Code: 11419-0906
Mailing Phone No: (718) 850-4100
Mailing Email: Not reported
Owner Title: MANAGING AGENT
Owner Name: CHARLES GEDINSKY
Owner Address: P.O. BOX 190906
Owner Address 2: Not reported
Owner State: NY
Owner Zip Code: 11419-0906
Owner Phone: (718) 850-4100
Owner Company: 118-16 REALTY HOLDING CORP.
Emergency Contact: CHARLES GEDINSKY
Emergency Phone: (718) 850-4100
Operator: RAFAEL RIVERA
Operator Phone: (718) 847-0692
Owner City: JAMAICA
Owner Sub Type: Corporate or Commercial
UTM X: 598889.59083
UTM Y: 4505624.54946
Site Type Name: Apartment Building/Office Building
Site Type Status: Active
Comments: Not reported

118-16 REALTY HOLDING CORP. (Continued) **U000412579**

Program Type: PBS

Tank Number: 001
Tank Location Name: Underground
Tank Status: In Service
Tank Model: Not reported
Pipe Model: Not reported
Active Status: Active
Install Date: / /
Capacity Gallons: 3000
Material Name: #2 Fuel Oil
Percentage: 100.00
Tank Type Name: Steel/Carbon Steel/Iron
Tank Internal Protection: None
Tank Internal Protection 1: None
Tank Internal Protection 2: Not reported
Pipe Location Name: Underground/On-ground
Pipe Type Name: Steel/Carbon Steel/Iron
Pipe External Protection 1: None
Pipe External Protection 2: Not reported
Tank Secondary Containment 1: None
Tank Secondary Containment 2: Not reported
Pipe Secondary Containment: Not reported
Tank Leak Detection 1: None
Tank Leak Detection 2: Not reported
Pipe Leak Detection 1: Exempt Suction Piping
Pipe Leak Detection 2: Not reported
Type Of Overfill Prevention 1: Product Level Gauge (A/G)
Type Of Overfill Prevention 2: Not reported
Dispenser Method: Suction
Spill Prevention: Not reported
Tightness Test Method: Horner EZY3/EZY3 Locator Plus
Date Tested: 12/15/05
Next Test Date: 12/15/10
Date Tank Closed: / /

HIST UST:
PBS Number: 2-259357
SPDES Number: Not reported
Emergency Contact: CHARLES GEDINSKY
Emergency Telephone: (718) 850-4100
Operator: RAFAEL RIVERA
Operator Telephone: (718) 847-0692
Owner Name: 118-16 REALTY HOLDING CORP.
Owner Address: P.O. BOX 190232
Owner City,St,Zip: JAMAICA, NY 11419-0232
Owner Telephone: (718) 850-4100
Owner Type: Corporate/Commercial
Owner Subtype: Not reported
Mailing Name: 118-16 REALTY HOLDING CORP.
Mailing Address: P.O. BOX 190232
Mailing Address 2: Not reported
Mailing City,St,Zip: JAMAICA, NY 11419-0232
Mailing Contact: CHARLES GEDINSKY
Mailing Telephone: (718) 850-4100
Owner Mark: Second Owner
Facility Status: 1 - Active PBS facility, i.e. total capacity of the PBS tanks is

118-16 REALTY HOLDING CORP. (Continued) **U000412579**

greater than 1,100 gallons, regardless if Subpart 360-14 tanks exist or not at the facility.

Facility Addr2:	118016 91 AVE
SWIS ID:	6301
Old PBS Number:	Not reported
Facility Type:	APARTMENT BUILDING
Inspected Date:	Not reported
Inspector:	Not reported
Inspection Result:	Not reported
Federal ID:	Not reported
Certification Flag:	False
Certification Date:	04/10/2001
Expiration Date:	12/14/2005
Renew Flag:	False
Renewal Date:	Not reported
Total Capacity:	3000
FAMT:	True
Facility Screen:	No Missing Data
Owner Screen:	No Missing Data
Tank Screen:	Minor Data Missing
Dead Letter:	False
CBS Number:	Not reported
Town or City:	NEW YORK CITY
County Code:	63
Town or City:	01
Region:	2

Tank Id:	001
Tank Location:	UNDERGROUND
Tank Status:	In Service
Install Date:	Not reported
Capacity (gals):	3000
Product Stored:	NOS 1,2, OR 4 FUEL OIL
Tank Type:	Steel/carbon steel
Tank Internal:	Not reported
Tank External:	Not reported
Pipe Location:	Underground
Pipe Type:	STEEL/IRON
Pipe Internal:	Not reported
Pipe External:	Not reported
Second Containment:	Not reported
Leak Detection:	Not reported
Overfill Prot:	Product Level Gauge
Dispenser:	Suction
Date Tested:	12/19/2000
Next Test Date:	12/19/2005
Missing Data for Tank:	Minor Data Missing
Date Closed:	Not reported
Test Method:	21
Deleted:	False
Updated:	True
Lat/long:	Not reported

BU306
NNE
1/4-1/2
2361 ft.

Relative:
Higher

Actual:
68 ft.

KOPP RESIDENCE
87-07 136TH ST
QUEENS, NY

LTANKS **S102673335**
HIST LTANKS **N/A**

Site 1 of 2 in cluster BU

LTANKS:

Site ID:	178631
Spill Date:	03/26/96
Facility Addr2:	Not reported
Facility ID:	9516637
Program Number:	9516637
SWIS:	4101
Region of Spill:	2
Investigator:	KSTANG
Referred To:	Not reported
Reported to Dept:	03/26/96
CID:	297
Spill Cause:	Tank Overfill
Water Affected:	Not reported
Spill Source:	Private Dwelling
Spill Notifier:	Responsible Party
Cleanup Ceased:	/ /
Cleanup Meets Standard:	False
Last Inspection:	/ /
Recommended Penalty:	Penalty Not Recommended
UST Involvement:	False
Spill Class:	Known release with minimal potential for fire or hazard. DEC Response. Willing Responsible Party. Corrective action taken.
Spill Closed Dt:	03/26/96
Remediation Phase:	0
Date Entered In Computer:	03/26/96
Spill Record Last Update:	04/03/96
Spille Namer:	FRANK ODONNELL
Spiller Company:	BAERENKLU OIL CO
Spiller Phone:	(718) 647-4200
Spiller Extention:	Not reported
Spiller Address:	740 JAMAICA AVE
Spiller City,St,Zip:	BROOKLYN, NY 11208-
Spiller County:	001
Spiller Contact:	R. KOPP
Spiller Phone:	(718) 658-0874
Spiller Extention:	Not reported
DEC Region:	2
Program Number:	9516637
DER Facility ID:	149984
Site ID:	178631
Operable Unit ID:	1027596
Operable Unit:	01
Material ID:	353149
Material Code:	0001
Material Name:	#2 Fuel Oil
Case No.:	Not reported
Material FA:	Petroleum
Quantity:	1.00
Units:	Gallons
Recovered:	1.00
Resource Affected:	Soil
Oxygenate:	False

KOPP RESIDENCE (Continued) **S102673335**

Site ID:	Not reported
Spill Tank Test:	Not reported
Tank Number:	Not reported
Tank Size:	Not reported
Test Method:	Not reported
Leak Rate:	Not reported
Gross Fail:	Not reported
Modified By:	Not reported
Last Modified:	Not reported
Test Method:	Not reported
DEC Memo:	Start DECRemark - 9516637 Prior to Sept, 2004 data translation this spill Lead DEC Field was "TANG" END DECRemark - 9516637
Remarks:	Start CallerRemark - 9516637 driver overfilled the fuel tank and cleaned up the spill with speedy dry END CallerRemark - 9516637

HIST LTANKS:

Region of Spill:	2
Spill Number:	9516637
Investigator:	TANG
Caller Name:	Not reported
Caller Agency:	Not reported
Caller Phone:	Not reported
Caller Extension:	Not reported
Notifier Name:	Not reported
Notifier Agency:	Not reported
Notifier Phone:	Not reported
Notifier Extension:	Not reported
Spill Date:	03/26/1996
Spill Time:	10:00
Reported to Department Date:	03/26/96
Reported to Department Time:	11:50
SWIS:	63
Spiller Contact:	R. KOPP
Spiller Phone:	(718) 658-0874
Spiller Extention:	Not reported
Spiller Name:	BAERENKLU OIL CO
Spiller Address:	740 JAMAICA AVE
Spiller City,St,Zip:	BROOKLYN NY, NY 11208-
Facility Contact:	FRANK ODONNELL
Facility Phone:	(718) 647-4200
Facility Extention:	Not reported
Spill Cause:	Tank Overfill
Resource Affectd:	On Land
Water Affected:	Not reported
Spill Source:	Private Dwelling
Spill Notifier:	Responsible Party
PBS Number:	Not reported
Cleanup Ceased:	/ /
Cleanup Meets Standard:	False
Last Inspection:	/ /
Recommended Penalty:	Penalty Not Recommended
Spiller Cleanup Date:	/ /
Enforcement Date:	/ /
Investigation Complete:	/ /
UST Involvement:	False
Spill Class:	Known release with minimal potential for fire or hazard. DEC Response. Willing Responsible Party. Corrective action taken.

KOPP RESIDENCE (Continued) **S102673335**

Spill Closed Dt: 03/26/96
Date Region Sent Summary to Central Office: / /
Corrective Action Plan Submitted: / /
Date Spill Entered In Computer Data File: 03/26/96
Time Spill Entered In Computer Data File: Not reported
Spill Record Last Update: 04/03/96
Is Updated: False
PBS Number: Not reported
Tank Number: Not reported
Tank Size: Not reported
Test Method: Not reported
Leak Rate Failed Tank: Not reported
Gross Leak Rate: Not reported
Material Class Type: Petroleum
Quantity Spilled: 1
Unkonwn Quantity Spilled: False
Units: Gallons
Quantity Recovered: 1
Unkonwn Quantity Recovered: False
Material: #2 FUEL OIL
Class Type: #2 FUEL OIL
Times Material Entry In File: 24464
CAS Number: Not reported
Last Date: 19941207
DEC Remarks: Not reported
Spill Cause: driver overfilled the fuel tank and cleaned up the spill with speedy dry

---

BT307 **95-23 133RD ST** **NY Spills** **S102103014**
SE **95-23 133RD STREET** **NY Hist Spills** **N/A**
1/4-1/2 **RICHMOND HILL, NY**
2360 ft.

Site 2 of 2 in cluster BT

Relative:
Lower

Actual:
46 ft.

NY Spills:
Site ID: 99209
Facility Addr2: Not reported
Facility ID: 9413211
Spill Number: 9413211
Facility Type: ER
SWIS: 4101
Region of Spill: 2
Investigator: SMMARTIN
Referred To: Not reported
Spill Date: 12/27/94
Reported to Dept: 01/04/95
CID: Not reported
Spill Cause: Equipment Failure
Water Affected: Not reported
Spill Source: Private Dwelling
Spill Notifier: Responsible Party
Cleanup Ceased: 01/04/95
Cleanup Meets Std: True
Last Inspection: / /
Recommended Penalty: Penalty Not Recommended
UST Trust: False
Spill Class: Known release with minimal potential for fire or hazard. DEC Response. Willing Responsible Party. Corrective action taken.
Spill Closed Dt: 01/04/95

95-23 133RD ST (Continued) **S102103014**

Remediation Phase: 0
Date Entered In Computer: 03/17/95
Spill Record Last Update: 04/30/04
Spiller Name: Not reported
Spiller Company: PETRO OIL
Spiller Address: 1936-16 19TH AVENUE
Spiller City,St,Zip: ASTORIA, NY 11105
Spiller Company: 001
Spiller Phone: (718) 545-4500
Contact Name: Not reported
Contact Phone: Not reported
DEC Region: 2
Program Number: 9413211
DER Facility ID: 88193
Site ID: 99209
Operable Unit ID: 1006831
Operable Unit: 01
Material ID: 375488
Material Code: 0001
Material Name: #2 Fuel Oil
Case No.: Not reported
Material FA: Petroleum
Quantity: 1.00
Units: Gallons
Recovered: 1.00
Resource Affected: Soil
Oxygenate: False
DEC Memo: Start CallerRemark - 9413211 VENT NOT WORKING PROPERLY- LESS THAN A QUART CLEANED WITH SPEEDY DRY END CallerRemark - 9413211
Remarks: Start DECRemark - 9413211 Prior to Sept, 2004 data translation this spill Lead DEC Field was "MARTINKAT" END DECRemark - 9413211

NY Hist Spills:
Region of Spill: 2
Spill Number: 9413211
Investigator: MARTINKAT
Caller Name: Not reported
Caller Agency: Not reported
Caller Phone: Not reported
Notifier Name: Not reported
Notifier Agency: Not reported
Notifier Phone: Not reported
Spill Date/Time: 12/27/1994 12:00
Reported to Dept Date/Time: 01/04/95 12:03
SWIS: 63
Spiller Name: PETRO OIL
Spiller Contact: Not reported
Spiller Phone: (718) 545-4500
Spiller Address: 1936-16 19TH AVENUE
Spiller City,St,Zip: ASTORIA, NEW YORK 11105
Spill Cause: Equipment Failure
Reported to Dept: On Land
Water Affected: Not reported
Spill Source: 09
Spill Notifier: Responsible Party
PBS Number: Not reported
Cleanup Ceased: 01/04/95

95-23 133RD ST (Continued) **S102103014**

Cleanup Meets Std: True
Last Inspection: / /
Recommended Penalty: Penalty Not Recommended
Spiller Cleanup Dt: / /
Enforcement Date: / /
Invstgn Complete: / /
UST Involvement: False
Spill Class: Known release with minimal potential for fire or hazard. DEC Response. Willing Responsible Party. Corrective action taken.
Spill Closed Dt: 01/04/95
Corrective Action Plan Submitted: / /
Date Region Sent Summary to Central Office: / /
Date Spill Entered In Computer Data File: 03/17/95
Date Spill Entered In Computer Data File: Not reported
Update Date: / /
Is Updated: False
PBS Number: Not reported
Tank Number: Not reported
Tank Size: Not reported
Test Method: Not reported
Leak Rate Failed Tank: Not reported
Gross Leak Rate: Not reported
Material Class Type: Petroleum
Quantity Spilled: 1
Unkonwn Quantity Spilled: False
Units: Gallons
Quantity Recovered: 1
Unkonwn Quantity Recovered: False
Material: #2 FUEL OIL
Class Type: #2 FUEL OIL
Times Material Entry In File: 24464
CAS Number: Not reported
Last Date: 19941207
DEC Remarks: Not reported
Remark: VENT NOT WORKING PROPERLY- LESS THAN A QUART CLEANED WITH SPEEDY DRY

BP308 **86-37 LEFFERTS BLVD** **LTANKS** **S101341171**
West **86-37 LEFFERTS BLVD** **HIST LTANKS** **N/A**
1/4-1/2 **RICHMOND HILLS, NY**
2372 ft.

Site 5 of 6 in cluster BP

Relative: Higher

Actual: 62 ft.

LTANKS:
Site ID: 111477
Spill Date: 11/18/94
Facility Addr2: Not reported
Facility ID: 9411101
Program Number: 9411101
SWIS: 4101
Region of Spill: 2
Investigator: SMMARTIN
Referred To: Not reported
Reported to Dept: 11/18/94
CID: 06
Spill Cause: Tank Failure
Water Affected: Not reported
Spill Source: Commercial/Industrial
Spill Notifier: Other

86-37 LEFFERTS BLVD (Continued) **S101341171**

Cleanup Ceased:	11/18/94
Cleanup Meets Standard:	True
Last Inspection:	/ /
Recommended Penalty:	Penalty Not Recommended
UST Involvement:	False
Spill Class:	Known release with minimal potential for fire or hazard. DEC Response. Willing Responsible Party. Corrective action taken.
Spill Closed Dt:	11/18/94
Remediation Phase:	0
Date Entered In Computer:	12/13/94
Spill Record Last Update:	09/30/04
Spille Namer:	Not reported
Spiller Company:	HOWARD BEACH ANIMAL CLINI
Spiller Phone:	Not reported
Spiller Extention:	Not reported
Spiller Address:	Not reported
Spiller City,St,Zip:	ZZ
Spiller County:	001
Spiller Contact:	Not reported
Spiller Phone:	Not reported
Spiller Extention:	Not reported
DEC Region:	2
Program Number:	9411101
DER Facility ID:	97499
Site ID:	111477
Operable Unit ID:	1004966
Operable Unit:	01
Material ID:	376965
Material Code:	0001
Material Name:	#2 Fuel Oil
Case No.:	Not reported
Material FA:	Petroleum
Quantity:	1.00
Units:	Gallons
Recovered:	0.00
Resource Affected:	Soil
Oxygenate:	False
Site ID:	Not reported
Spill Tank Test:	Not reported
Tank Number:	Not reported
Tank Size:	Not reported
Test Method:	Not reported
Leak Rate:	Not reported
Gross Fail:	Not reported
Modified By:	Not reported
Last Modified:	Not reported
Test Method:	Not reported
DEC Memo:	Start DECRemark - 9411101 Prior to Sept, 2004 data translation this spill Lead DEC Field was "MARTINKAT" END DECRemark - 9411101
Remarks:	Start CallerRemark - 9411101 SPILL CONTAINED ON CONCRETE CELLAR FLOOR-PATCH APPLIED TO TANK & CLEANUP DONE- TANK TO BE REPAIRED. END CallerRemark - 9411101

HIST LTANKS:

Region of Spill:	2
Spill Number:	9411101
Investigator:	MARTINKAT
Caller Name:	Not reported

86-37 LEFFERTS BLVD (Continued) **S101341171**

Caller Agency:	Not reported
Caller Phone:	Not reported
Caller Extension:	Not reported
Notifier Name:	Not reported
Notifier Agency:	Not reported
Notifier Phone:	Not reported
Notifier Extension:	Not reported
Spill Date:	11/18/1994
Spill Time:	15:00
Reported to Department Date:	11/18/94
Reported to Department Time:	15:27
SWIS:	63
Spiller Contact:	Not reported
Spiller Phone:	Not reported
Spiller Extention:	Not reported
Spiller Name:	HOWARD BEACH ANIMAL CLINI
Spiller Address:	Not reported
Spiller City,St,Zip:	Not reported
Facility Contact:	Not reported
Facility Phone:	Not reported
Facility Extention:	Not reported
Spill Cause:	Tank Failure
Resource Affectd:	On Land
Water Affected:	Not reported
Spill Source:	Other Commercial/Industrial
Spill Notifier:	Other
PBS Number:	Not reported
Cleanup Ceased:	11/18/94
Cleanup Meets Standard:	True
Last Inspection:	/ /
Recommended Penalty:	Penalty Not Recommended
Spiller Cleanup Date:	/ /
Enforcement Date:	/ /
Investigation Complete:	/ /
UST Involvement:	False
Spill Class:	Known release with minimal potential for fire or hazard. DEC Response. Willing Responsible Party. Corrective action taken.
Spill Closed Dt:	11/18/94
Date Region Sent Summary to Central Office:	/ /
Corrective Action Plan Submitted:	/ /
Date Spill Entered In Computer Data File:	12/13/94
Time Spill Entered In Computer Data File:	Not reported
Spill Record Last Update:	/ /
Is Updated:	False
PBS Number:	Not reported
Tank Number:	Not reported
Tank Size:	Not reported
Test Method:	Not reported
Leak Rate Failed Tank:	Not reported
Gross Leak Rate:	Not reported
Material Class Type:	Petroleum
Quantity Spilled:	1
Unkonwn Quantity Spilled:	False
Units:	Gallons
Quantity Recovered:	0
Unkonwn Quantity Recovered:	False
Material:	#2 FUEL OIL

86-37 LEFFERTS BLVD (Continued) **S101341171**

Class Type: #2 FUEL OIL
Times Material Entry In File: 24464
CAS Number: Not reported
Last Date: 19941207
DEC Remarks: Not reported
Spill Cause: SPILL CONTAINED ON CONCRETE CELLAR FLOOR-PATCH APPLIED TO TANK CLEANUP DONE-TANK TO BE REPAIRED.

BP309 **J-HILL AUTO COLL** **FINDS** **1007813341**
West **86-35 LEFFERTS BLVD** **110019758859**
1/4-1/2 **QUEENS, NY 11418**
2374 ft.

Site 6 of 6 in cluster BP

Relative: Higher

FINDS:
Other Pertinent Environmental Activity Identified at Site

Actual: 62 ft.

FIS (New York - Facility Information System) is New York's Department of Environmental Conservation (DEC) information system for tracking environmental facility information found across the State.

BV310 **HILLSIDE EQUITIES, LLC.** **HIST AST** **S107781820**
WNW **120-05 HILLSIDE AVE** **N/A**
1/4-1/2 **QUEENS, NY 11418**
2381 ft.

Site 1 of 2 in cluster BV

Relative: Higher

HIST AST:
PBS Number: 2-282766
SWIS Code: 6301
Operator: BIENVENIDO MONTILLA
Facility Phone: (718) 846-7704
Facility Addr2: 120005 HILLSIDE AVE
Facility Type: APARTMENT BUILDING
Emergency: RON FINGER
Emergency Tel: (914) 237-1600
Old PBSNO: Not reported
Date Inspected: Not reported
Inspector: Not reported
Result of Inspection: Not reported
Owner Name: HILLSIDE EQUITIES, LLC., C/O HSC MGMT
Owner Address: 850 BRONX RIVER ROAD
Owner City,St,Zip: YONKERS, NY 10708
Federal ID: Not reported
Owner Tel: (914) 237-1600
Owner Type: Corporate/Commercial
Owner Subtype: Not reported
Mailing Contact: RON FINGER
Mailing Name: HSC MANAGEMENT
Mailing Address: 850 BRONX RIVER ROAD
Mailing Address 2: Not reported
Mailing City,St,Zip: YONKERS, NY 10708
Mailing Telephone: (914) 237-1600
Owner Mark: Third Owner
Facility Status: 1 - Active PBS facility, i.e. total capacity of the PBS tanks is

HILLSIDE EQUITIES, LLC. (Continued) **S107781820**

greater than 1,100 gallons, regardless if Subpart 360-14 tanks exist or not at the facility.

Certification Flag:	False
Certification Date:	10/29/1999
Expiration:	10/29/2004
Renew Flag:	False
Renew Date:	Not reported
Total Capacity:	5000
FAMT:	True
Facility Screen:	No Missing Data
Owner Screen:	No Missing Data
Tank Screen:	No Missing Data
Dead Letter:	False
CBS Number:	Not reported
Town or City:	NEW YORK CITY
County Code:	63
Town or City Code:	01
Region:	2

Tank ID:	001
Tank Location:	ABOVEGROUND
Tank Status:	In Service
Install Date:	Not reported
Capacity (Gal):	5000
Product Stored:	NOS 1,2, OR 4 FUEL OIL
Tank Type:	Steel/carbon steel
Tank Internal:	0
Tank External:	0
Pipe Location:	Underground
Pipe Type:	STEEL/IRON
Pipe Internal:	None
Pipe External:	0
Tank Containment:	None
Leak Detection:	0
Overfill Protection:	0
Dispenser Method:	Suction
Date Tested:	Not reported
Next Test Date:	Not reported
Missing Data for Tank:	No Missing Data
Date Closed:	Not reported
Test Method:	Not reported
Deleted:	False
Updated:	True
SPDES Number:	Not reported
Lat/Long:	Not reported

BV311 **HILLSIDE EQUITIES, LLC.** **AST** **A100157540**
WNW **120-05 HILLSIDE AVE** **N/A**
1/4-1/2 **QUEENS, NY 11418**
2381 ft.

Site 2 of 2 in cluster BV

Relative: Higher

AST:

Actual: 66 ft.

AST:

Region:	STATE
Facility Id:	2-282766
UTM X:	598798.58617

HILLSIDE EQUITIES, LLC. (Continued) **A100157540**

UTM Y:	4506303.26606
Expiration Date:	10/29/09
Renewal Date:	/ /
Total Capacity:	5000
Facility Type:	Not reported
Site Type Name:	Apartment Building/Office Building
Site Type Status:	Active
Mailing Company:	HSC MANAGEMENT
Mailing Title:	Not reported
Mailing Contact:	RON FINGER
Mailing Address:	850 BRONX RIVER ROAD
Mailing Address 2:	Not reported
Mailing City:	YONKERS
Mailing State:	NY
Mailing Zip Code:	10708
Mailing Phone No:	(914) 237-1600
Mailing Email:	Not reported
Owner Title:	MANAGING AGENT
Owner Name:	RON J. FINGER
Owner Address:	850 BRONX RIVER ROAD
Owner Address 2:	Not reported
Owner State:	NY
Owner Zip Code:	10708
Owner Phone:	(914) 237-1600
Owner Company:	HILLSIDE EQUITIES, LLC., C/O HSC MGMT
Emergency Contact:	RON FINGER
Emergency Phone:	(914) 237-1600
Operator:	BIENVENIDO MONTILLA
Operator Phone:	(718) 846-7704
Owner City:	YONKERS
Owner Sub Type:	Corporate or Commercial
Program Type:	PBS

Tank Number:	001
Tank Location Name:	Aboveground - in contact with soil
Tank Status:	In Service
Tank Model:	Not reported
Pipe Model:	Not reported
Active Status:	Active
Install Date:	/ /
Capacity Gallons:	5000
Material Name:	#2 Fuel Oil
Percentage:	100.00
Tank Type Name:	Steel/Carbon Steel/Iron
Tank Internal Protection:	None
Tank Internal Protection 1:	None
Tank Internal Protection 2:	Not reported
Pipe Location Name:	Underground/On-ground
Pipe Type Name:	Steel/Carbon Steel/Iron
Pipe External Protection 1:	None
Pipe External Protection 2:	Not reported
Tank Secondary Containment 1:	None
Tank Secondary Containment 2:	Not reported
Pipe Secondary Containment:	Not reported
Tank Leak Detection 1:	None
Tank Leak Detection 2:	Not reported
Pipe Leak Detection 1:	Exempt Suction Piping

HILLSIDE EQUITIES, LLC. (Continued) **A100157540**

Pipe Leak Detection 2:	Not reported
Type Of Overfill Prevention 1:	None
Type Of Overfill Prevention 2:	Not reported
Dispenser Method:	Suction
Spill Prevention:	Not reported
Tightness Test Method:	Testing Not Required
Date Tested:	/ /
Next Test Date:	/ /
Date Tank Closed:	/ /

---

312 **127-02 97TH AVE/QUEENS** **NY Spills** **S102145642**
SSE **127-02 97TH AVENUE** **NY Hist Spills** **N/A**
1/4-1/2 **NEW YORK CITY, NY**
2380 ft.

Relative:
Lower

Actual:
51 ft.

NY Spills:

Site ID:	236236
Facility Addr2:	Not reported
Facility ID:	8910073
Spill Number:	8910073
Facility Type:	ER
SWIS:	4101
Region of Spill:	2
Investigator:	TOMASELLO
Referred To:	Not reported
Spill Date:	01/20/90
Reported to Dept:	01/20/90
CID:	Not reported
Spill Cause:	Human Error
Water Affected:	Not reported
Spill Source:	Private Dwelling
Spill Notifier:	Responsible Party
Cleanup Ceased:	01/20/90
Cleanup Meets Std:	True
Last Inspection:	/ /
Recommended Penalty:	Penalty Not Recommended
UST Trust:	False
Spill Class:	Not reported
Spill Closed Dt:	01/20/90
Remediation Phase:	0
Date Entered In Computer:	01/25/90
Spill Record Last Update:	09/30/04
Spiller Name:	Not reported
Spiller Company:	BAERENKLAU OIL CO
Spiller Address:	Not reported
Spiller City,St,Zip:	ZZ
Spiller Company:	001
Spiller Phone:	Not reported
Contact Name:	Not reported
Contact Phone:	Not reported
DEC Region:	2
Program Number:	8910073
DER Facility ID:	194614
Site ID:	236236
Operable Unit ID:	935168
Operable Unit:	01
Material ID:	443198
Material Code:	0001

127-02 97TH AVE/QUEENS (Continued) **S102145642**

Material Name: #2 Fuel Oil
Case No.: Not reported
Material FA: Petroleum
Quantity: 1.00
Units: Gallons
Recovered: 0.00
Resource Affected: Soil
Oxygenate: False
DEC Memo: Start CallerRemark - 8910073 TANK OVERFILL, DEC CONFIMED CLEAN UP. END CallerRemark - 8910073
Remarks: Not reported

NY Hist Spills:
Region of Spill: 2
Spill Number: 8910073
Investigator: TOMASELLO
Caller Name: Not reported
Caller Agency: Not reported
Caller Phone: Not reported
Notifier Name: Not reported
Notifier Agency: Not reported
Notifier Phone: Not reported
Spill Date/Time: 01/20/1990 09:45
Reported to Dept Date/Time: 01/20/90 10:06
SWIS: 63
Spiller Name: BAERENKLAU OIL CO
Spiller Contact: Not reported
Spiller Phone: Not reported
Spiller Address: Not reported
Spiller City,St,Zip: Not reported
Spill Cause: Human Error
Reported to Dept: On Land
Water Affected: Not reported
Spill Source: 09
Spill Notifier: Responsible Party
PBS Number: Not reported
Cleanup Ceased: 01/20/90
Cleanup Meets Std: True
Last Inspection: / /
Recommended Penalty: Penalty Not Recommended
Spiller Cleanup Dt: / /
Enforcement Date: / /
Invstgn Complete: / /
UST Involvement: False
Spill Class: Not reported
Spill Closed Dt: 01/20/90
Corrective Action Plan Submitted: / /
Date Region Sent Summary to Central Office: / /
Date Spill Entered In Computer Data File: 01/25/90
Date Spill Entered In Computer Data File: Not reported
Update Date: / /
Is Updated: False
PBS Number: Not reported
Tank Number: Not reported
Tank Size: Not reported
Test Method: Not reported
Leak Rate Failed Tank: Not reported

127-02 97TH AVE/QUEENS (Continued) **S102145642**

Gross Leak Rate:	Not reported
Material Class Type:	Petroleum
Quantity Spilled:	1
Unkonwn Quantity Spilled:	False
Units:	Gallons
Quantity Recovered:	0
Unkonwn Quantity Recovered:	False
Material:	#2 FUEL OIL
Class Type:	#2 FUEL OIL
Times Material Entry In File:	24464
CAS Number:	Not reported
Last Date:	19941207
DEC Remarks:	Not reported
Remark:	TANK OVERFILL, DEC CONFIMED CLEAN UP.

BW313 **JAMICA SUB STATION** **NY Spills** **S103936272**
East **137-30 91ST AVE** **NY Hist Spills** **N/A**
1/4-1/2 **QUEENS, NY**
2385 ft.

Site 1 of 23 in cluster BW

Relative: Lower

Actual: 48 ft.

NY Spills:

Site ID:	74363
Facility Addr2:	Not reported
Facility ID:	0104941
Spill Number:	0104941
Facility Type:	ER
SWIS:	4101
Region of Spill:	2
Investigator:	AERODRIG
Referred To:	Not reported
Spill Date:	08/07/01
Reported to Dept:	08/07/01
CID:	233
Spill Cause:	Equipment Failure
Water Affected:	Not reported
Spill Source:	Commercial/Industrial
Spill Notifier:	Responsible Party
Cleanup Ceased:	/ /
Cleanup Meets Std:	False
Last Inspection:	/ /
Recommended Penalty:	Penalty Not Recommended
UST Trust:	False
Spill Class:	Known release with minimal potential for fire or hazard. DEC Response. Willing Responsible Party. Corrective action taken.
Spill Closed Dt:	10/21/02
Remediation Phase:	0
Date Entered In Computer:	08/07/01
Spill Record Last Update:	10/21/02
Spiller Name:	CALLER
Spiller Company:	CON ED
Spiller Address:	4 IRVING PL
Spiller City,St,Zip:	NEW YORK, NY
Spiller Company:	001
Spiller Phone:	Not reported
Contact Name:	PETER
Contact Phone:	(212) 580-6765
DEC Region:	2

JAMICA SUB STATION (Continued) **S103936272**

Program Number:	0104941
DER Facility ID:	69803
Site ID:	74363
Operable Unit ID:	841699
Operable Unit:	01
Material ID:	533422
Material Code:	0541A
Material Name:	DIELECTRIC FLUID
Case No.:	Not reported
Material FA:	Petroleum
Quantity:	0.00
Units:	Gallons
Recovered:	0.00
Resource Affected:	Soil
Oxygenate:	False
DEC Memo:	Start CallerRemark - 0104941 CON ED # 138743 LEAK FROM A TRANSFORMER UNK CAUSE SPILL IS TO TRANSFORMER PAD NO SEWER WATER OF FIRE INVOLVED FEEDER TO BE SHUT DOWN TO INVESTIGATE END CallerRemark - 0104941
Remarks:	Start DECRemark - 0104941 Prior to Sept, 2004 data translation this spill Lead DEC Field was "RODRIGUEZ" Con Ed e2mis #138743: 7-8-01 1705hrs SSO reports found 3oz. transformer oil from transformer #2 138kV onto pad. Area of 1'X1' bluestone affected. Diapers placed under leak. Maintenance follow up to make repairs after feeder is taken off system. DEC Inspector Notes: 8-7-02 Foley and O'Connell inspected transformer #2. Transformer has been replaced. No active leak. (KMF) END DECRemark - 0104941

Site ID:	74385
Facility Addr2:	Not reported
Facility ID:	9900575
Spill Number:	9900575
Facility Type:	ER
SWIS:	4101
Region of Spill:	2
Investigator:	JHOCONNE
Referred To:	Not reported
Spill Date:	04/15/99
Reported to Dept:	04/15/99
CID:	281
Spill Cause:	Equipment Failure
Water Affected:	Not reported
Spill Source:	Commercial/Industrial
Spill Notifier:	Responsible Party
Cleanup Ceased:	/ /
Cleanup Meets Std:	False
Last Inspection:	/ /
Recommended Penalty:	Penalty Not Recommended
UST Trust:	False
Spill Class:	Known release with minimal potential for fire or hazard. DEC Response. Willing Responsible Party. Corrective action taken.
Spill Closed Dt:	06/10/99
Remediation Phase:	0
Date Entered In Computer:	04/15/99
Spill Record Last Update:	06/11/02
Spiller Name:	MIKE CESARE
Spiller Company:	CON EDISON
Spiller Address:	4 IRVING PLACE
Spiller City,St,Zip:	NEW YORK, NY 10003

JAMICA SUB STATION (Continued) **S103936272**

Spiller Company:	001
Spiller Phone:	(212) 580-6763
Contact Name:	MIKE CESARE
Contact Phone:	(212) 580-6763
DEC Region:	2
Program Number:	9900575
DER Facility ID:	69803
Site ID:	74385
Operable Unit ID:	1075350
Operable Unit:	01
Material ID:	307703
Material Code:	0541A
Material Name:	DIELECTRIC FLUID
Case No.:	Not reported
Material FA:	Petroleum
Quantity:	1.00
Units:	Gallons
Recovered:	1.00
Resource Affected:	Soil
Oxygenate:	False

DEC Memo: Start CallerRemark - 9900575 LEAKING POTHEAD AT ABOVE LOCATION. REPAIRS AND CLEAN UP UNDER WAY ALL MATERIAL EXPECTED TO BE RECOVERED. CON ED # NOT AVAILABLE AT TIME OF CALL. END CallerRemark - 9900575

Remarks: Start DECRemark - 9900575 Prior to Sept, 2004 data translation this spill Lead DEC Field was "O'CONNELL" Con Ed e2mis #124263: 09:10 4/14/99 T.HAIMECK #09788 O.H. REPORTED FINDING 2 OZ. TRANS. OIL ON GROUND 1'BY 1' SQ. AREA UNDER POLE T#47 S/S 123 AVE. 1 POLE E/O 142 STREET . OIL IS LEAKING FROM O.H.TRANS LOOKS LIKE 1 DROP PER. HR. IS LEAKING FROM HANDLE ON SIDE OF TRANS. UNABLE TO GET PCB READING POLE DOES NOT SHOW UP ON COMPANY RECORDS. AREA IS BEING ROPED OFF AND OIL PADS BEING PUT DOWN.A SAMPLE WILL BE TAKEN AND PUT IN FOR 4-6 HRS PRIORTY. #9 TROUBLE O.H. IS NOW ON LOCATION O9:50 4/14 . CLEAN UP PENDING OIL SAMPLE RESULTS CREW WILL STAND BY AT LOCATION. NO SEWERS OR WATERWAYS WERE AFFECTED.NOTIFIED R.CONSENTINO ENVIRONMENTAL 09.30 4/14 AT 10:25 J .CALLAGAN #52262 O.S. I&A CALLED REPORTING FOUND NO TRANS. OIL ON GROUND CLAIMS OIL STAIN ON GROUND WAS MOTOR OIL STAIN FROM SOME ONE WHO MIGHT HAVE CHAINGED HIS OIL IN STREET. #9 TROUBLEMAN WIPED DOWN SIDE OF TRANS. WITH RAG FOUND NO WET OIL ON RAG CLAIMS TRANS. NOT LEAKING AT 10:30 T.HAIMECK CALLED BACK SAYING HE SEES OIL ON HANDLE OF TRANS TOLD TO STAND BY WILL CALL E.R.T. TO SEE WHAT THEY WANT TO DO. SPOKE TO M.KESSLER AT 10:35 HE WILL NOTIFY R. CONSENTINO C.E. ENVIRONMENTAL TO RESPOND TO LOCATION TO CHECK TO SEE IF THERE IS A LEAK. UPDATE 12:35 4/14 R. COSENTINO CALLED REPORTING HE FOUND TRANS. ON POLE T47 TO BE LEAKING SPILL WILL BE CLEANED UP AS 50-499 PPM PCB B.SALDINO FLUSH DEPT. NOTIFIED AT 12:45 4/14 E.P.A #NYP00094845. NOTIFIED S. CRIBBIN CIG 12:55 OF UPDATE. 4-14-99 13:15HRS RON. COSENTINO REPORTS, OUTSIDE HISTROTICAL REPORT INDICATES SAMPLE WAS DONE 5-7-92 <1.OPPM. ALSO RON IS REQUESTING PHOTOGRAPHER. S.PACE 49874. 13:30 PHOTOGRAPHER ON HIS WAY. S.PACE 49874. 13:45 RON COSENTINO EXPLAINED TO OWNER MRS. STEELE AT 142-10 123 AVE (PHONE # 659-1457) THAT AS A PERCAUTION MEASURE , WE WILL BE REMOVING 3-4'' OF SOIL FROM GRASS AREA UNDER T.M . ALSO RON CHECKED ADJACENT HOMES 142-08& 142-12 CHECKED OUT O.K. FLUSH ON LOC. S.PACE 49874. 14:15HRS R. CONSENTINO REPORTS, PHOTOGRAPHER ON LOC & TAKING PICTURES OF AREA. TRANSFORMER BAGGED & ENV. OPS STARTING CLEANUP. S.PACE 49874. 4-14-99 4:24HRS LAB SEQ# 99-03822 <1.0PPM.4-14-99 17:45HRS 3X10' OF TOP SOIL 4" DEEP DRUMMED & REFILLED WITH TOP SOIL. ALSO 13 COBBLE STONES DOUBLED WASHED CLEANUP COMPLETED. END DECRemark - 9900575

Click this hyperlink while viewing on your computer to access additional NY_SPILL: detail in the EDR Site Report.

JAMICA SUB STATION (Continued) **S103936272**

NY Hist Spills:

Region of Spill:	2
Spill Number:	0104941
Investigator:	RODRIGUEZ
Caller Name:	Not reported
Caller Agency:	Not reported
Caller Phone:	Not reported
Notifier Name:	Not reported
Notifier Agency:	Not reported
Notifier Phone:	Not reported
Spill Date/Time:	08/07/2001 17:05
Reported to Dept Date/Time:	08/07/01 18:46
SWIS:	63
Spiller Name:	CON ED
Spiller Contact:	CALLER
Spiller Phone:	( ) -
Spiller Contact:	PETER
Spiller Phone:	(212) 580-6765
Spiller Address:	4 IRVING PL
Spiller City,St,Zip:	MANHATTAN, NY
Spill Cause:	Equipment Failure
Reported to Dept:	On Land
Water Affected:	Not reported
Spill Source:	01
Spill Notifier:	Responsible Party
PBS Number:	Not reported
Cleanup Ceased:	/ /
Cleanup Meets Std:	False
Last Inspection:	/ /
Recommended Penalty:	Penalty Not Recommended
Spiller Cleanup Dt:	/ /
Enforcement Date:	/ /
Invstgn Complete:	/ /
UST Involvement:	False
Spill Class:	Known release with minimal potential for fire or hazard. DEC Response. Willing Responsible Party. Corrective action taken.
Spill Closed Dt:	/ /
Corrective Action Plan Submitted:	/ /
Date Region Sent Summary to Central Office:	/ /
Date Spill Entered In Computer Data File:	08/07/01
Date Spill Entered In Computer Data File:	Not reported
Update Date:	08/08/01
Is Updated:	False
PBS Number:	Not reported
Tank Number:	Not reported
Tank Size:	Not reported
Test Method:	Not reported
Leak Rate Failed Tank:	Not reported
Gross Leak Rate:	Not reported
Material Class Type:	Petroleum
Quantity Spilled:	0
Unkonwn Quantity Spilled:	False
Units:	Gallons
Quantity Recovered:	0
Unkonwn Quantity Recovered:	False
Material:	DIELECTRIC FLUID
Class Type:	DIELECTRIC FLUID

JAMICA SUB STATION (Continued) **S103936272**

Times Material Entry In File: 41
CAS Number: Not reported
Last Date: Not reported
DEC Remarks: Not reported
Remark: CON ED 138743 LEAK FROM A TRANSFORMER UNK CAUSE SPILL IS TO TRANSFORMER PAD NO SEWER WATER OF FIRE INVOLVED FEEDER TO BE SHUT DOWN TO INVESTIGATE

Region of Spill: 2
Spill Number: 9900575
Investigator: O'CONNELL
Caller Name: Not reported
Caller Agency: Not reported
Caller Phone: Not reported
Notifier Name: Not reported
Notifier Agency: Not reported
Notifier Phone: Not reported
Spill Date/Time: 04/15/1999 14:30
Reported to Dept Date/Time: 04/15/99 15:38
SWIS: 63
Spiller Name: CON EDISON
Spiller Contact: MIKE CESARE
Spiller Phone: (212) 580-6763
Spiller Contact: MIKE CESARE
Spiller Phone: (212) 580-6763
Spiller Address: 4 IRVING PLACE
Spiller City,St,Zip: NEW YORK, NY 10003-
Spill Cause: Equipment Failure
Reported to Dept: On Land
Water Affected: Not reported
Spill Source: 01
Spill Notifier: Responsible Party
PBS Number: Not reported
Cleanup Ceased: / /
Cleanup Meets Std: False
Last Inspection: / /
Recommended Penalty: Penalty Not Recommended
Spiller Cleanup Dt: / /
Enforcement Date: / /
Invstgn Complete: / /
UST Involvement: False
Spill Class: Known release with minimal potential for fire or hazard. DEC Response. Willing Responsible Party. Corrective action taken.
Spill Closed Dt: 06/10/99
Corrective Action Plan Submitted: / /
Date Region Sent Summary to Central Office: / /
Date Spill Entered In Computer Data File: 04/15/99
Date Spill Entered In Computer Data File: Not reported
Update Date: 04/27/01
Is Updated: False
PBS Number: Not reported
Tank Number: Not reported
Tank Size: Not reported
Test Method: Not reported
Leak Rate Failed Tank: Not reported
Gross Leak Rate: Not reported
Material Class Type: Petroleum

JAMICA SUB STATION (Continued) **S103936272**

Quantity Spilled: 1
Unkonwn Quantity Spilled: False
Units: Gallons
Quantity Recovered: 1
Unkonwn Quantity Recovered: False
Material: DIELECTRIC FLUID
Class Type: DIELECTRIC FLUID
Times Material Entry In File: 41
CAS Number: Not reported
Last Date: Not reported
DEC Remarks: Not reported
Remark: LEAKING POTHEAD AT ABOVE LOCATION. REPAIRS AND CLEAN UP UNDER WAY ALL MATERIAL EXPECTED TO BE RECOVERED. CON ED NOT AVAILABLE AT TIME OF CALL.

BW314 **FEEDER 18001** **NY Spills** **S106700119**
East **137-30 91ST AVE** **NY Hist Spills** **N/A**
1/4-1/2 **JAMACIA, NY**
2385 ft.

Site 2 of 23 in cluster BW

Relative: Lower

Actual: 48 ft.

NY Spills:
Site ID: 287483
Facility Addr2: Not reported
Facility ID: 9901679
Spill Number: 9901679
Facility Type: ER
SWIS: 4101
Region of Spill: 2
Investigator: JHOCONNE
Referred To: Not reported
Spill Date: 05/13/99
Reported to Dept: 05/13/99
CID: 252
Spill Cause: Equipment Failure
Water Affected: Not reported
Spill Source: Commercial/Industrial
Spill Notifier: Responsible Party
Cleanup Ceased: / /
Cleanup Meets Std: False
Last Inspection: / /
Recommended Penalty: Penalty Not Recommended
UST Trust: False
Spill Class: Known release that creates potential for fire or hazard. DEC Response. Willing Responsible Party. Corrective action taken.
Spill Closed Dt: 05/03/07
Remediation Phase: 0
Date Entered In Computer: 05/13/99
Spill Record Last Update: 05/03/07
Spiller Name: STEPHEN CRIBBIN
Spiller Company: FEEDER 18001
Spiller Address: 137-30 91ST AVE
Spiller City,St,Zip: JAMAICA, ZZ
Spiller Company: 001
Spiller Phone: (212) 580-6763
Contact Name: STEPHEN CRIBBIN
Contact Phone: (212) 580-6763
DEC Region: 2
Program Number: 9901679

FEEDER 18001 (Continued) **S106700119**

DER Facility ID: 232887
Site ID: 287483
Operable Unit ID: 1080446
Operable Unit: 01
Material ID: 305215
Material Code: 0541A
Material Name: DIELECTRIC FLUID
Case No.: Not reported
Material FA: Petroleum
Quantity: 1503.00
Units: Gallons
Recovered: 0.00
Resource Affected: Soil, Groundwater
Oxygenate: False
DEC Memo: Start CallerRemark - 9901679 LEAK RATE IS 50 GAL AN HOUR-CONTAINMENT IS UNKNOWN-NO CONTACT WITH WATERWAYS-CORRECTIVE ACTION - FEEDER REMOVED FROM SERVICE AT 1008 HRS-TRANSMISSIONS OPERATIONS GRP AND GAS CORROSIONS GRP ARE PATROLING THE RUN OF THEFEEDER INSPECTING MANHOLES. END CallerRemark - 9901679
Remarks: Start DECRemark - 9901679 05/03/07 - See e-docs for Con Ed report detailing cleanup and closure. Prior to Sept, 2004 data translation this spill Lead DEC Field was "O'CONNELL" 5/13/99, 4:10 PM: ERT Dave Perez - inventory discrepancy at JamaicaSubstation pumphouse. Crews inspecting manholes. Also notified NYCTA to inspect subways in Queens Blvd. area. (JHO) 5/20/99, 10:45 AM: John Hegerty (Con Ed TO) - leak has not been found. Feeder is being drained of oil and will be pressurized withair and PFT gas. Until feeder is repaired and re-pressurized with oil, they will not be able to make accurate estimate of leak amount. (JHO) 6/16/99: leak located at 64th Rd and 108th St. Met at site with Ray Turkin and Gerry Matterazo (TO), andJoe Floryshak (Con Ed Remediation). Excavation is approx. 6 feet deep. Visible contamination on floor of excavation. I requested additional 2 feet be excavated before samples collected. Matterazo said he wanted to install a soil boring to determinedepth of contamination. They are unable to excavate much deeper due to shoring issues. I agreed with the understanding that if boring shows contamination only extends another foot or two, Con Ed will have to excavate it. We agreed on the following:(1) install one 2" well (4" auger), (2) boring to extend to water table if contamination is evident through soil column, and (3) continuous sampling of soil to 10' below observed contamination, then every 5' to water table. (JHO) 6/17/99: met on-site with Joe Floryshak. MEG on-site with drill rig. According to MEG geologist, contamination is evident to the water table (approx. 18 feet below grade). Samples for lab analysis collected at (1) 2 feet below bottom of excavation (8' bg), (2) 3 feet above water table and (3) at water table. Samples to be analyzed for BTEX and dielectric fluid. A vac truck will be on-site tomorrow to develop well and allow for collection of water samples. Told Joe F to convey to Matterazzo that he can backfill excavation. (JHO) 6/22/99: Leak amount calcualted at 1503 gallons. (JHO) APPENDIX B SITE 39. (JHO) 11/14/05: e-mail from Mike Pillig (Con Ed): "In an effort to close out our historic spills I have found pertinent information regarding the incident above that may allow us to close. I have attached a report from Jacques Whitford recommending that the monitoring wells at this site be decommissioned and the spill closed out. We have not been at this location during my time here in Trans Ops but I have no information indicating that the wells were actually decommissioned. Could you review the report and advise me accordingly. If you concur with the recommendations in the report I will verify the status of the wells and decommission if necessary." (SKA) 11/22/05: e-mail response to Pillig: "MW-1 was installed pursuant to DEC Spill # 9901679 (e2mis no 124858) and MW-2 was installed pursuant to DEC Spill # 0008886 (e2mis no 134176). Both spills can be closed out based on the JW report. Please verify

FEEDER 18001 (Continued) **S106700119**

status of wells and advise me whether decommissioning is necessary prior to close out." (SKA) Response from Pillig: "These two wells were decommissioned in accordance with DEC Guidelines that were issued in April 2003.The work was completed on 6/7/2006." e2mis no. 124-858: 13-MAY-1999 @ 10:00 HRS TANK LEVEL READINGS ON FDR 1800 AT JAMACIA S/S PUMPHOUSE #1 INDICATE A DECREPANCY OF 1000 GALLONS. WITH A LEAK RATE OF APPROXIMATELY 50 GALLONS PER HOUR. FEEDER RUNS FROM JAMACIA S/S TO CORONA S/S. LEAK COMMITTEE WAS CONVENED AND FEEDER 1800 WAS REQUESTED OOE. TRANSMISSION OPERATIONS AND GAS CORROSSION TO INSPECT MANHOLES ON THE RUN OF FEEDER. TRANSIT AUTHORITY REQUESTED TO INSPECT SUBWAY TUNNELS ON FEEDER RUN. 4 TO crews sent out to check manholes along feeder run. CGO crew sent out to ride feeder route to check for any contractor damage. Feeder OOS out of sevice and on reduced pressure. Leak rate calculated at 35 gph at reduced pressure. IATC on feeder to ID 5 probe locations for installation of probe nipples. 5th crew checking probe locations for accessability of probing. Air trailer ordered for MH 7105 for 23:00 5/13. All manholes checked by 16:00 - no leak found. TO crew going to Astoria West to pick up 3000 gallons of DF500 for Jamaica pumphouse. TO crew going to Corona S/S to drop check the 3" line. Jamaica 3" line could not be checked since the connection is buried in the street. TO crew driving along feeder routeto look for signs of surfacing dielectric fluid. At 18:35 3" line at Corona passed drop check. ID's completed at 19:30. TO signed on and began probing MH22466 (Queens Blvd & 78th Ave). Preliminary indication shows towards Corona S/S. Before second reading could be taken, probe burned up. 2nd probe used. First reading shows towards Corona. Reversal of pressurization delayed because of pumphouse problems at Jamaica S/S. When reversal completed, probe at MH22466 shows leak is on Corona S/S side.Probe crew went to MH93891 (108th St & Martense Ave). At 09:00 Probe readings taken at MH93891 show leak is towards Jamaica. Probe crew went to MH22439 (Queens Blvd & 75th Ave). First indication shows no flow towards Jamaica. Reversal of pressurization held up because of clogged strainers at Jamaica S/S. At 15:00 reversal shows that leak is on the Jamaice side of MH22439. There are no other probe pits between MH93891 and MH22439. Air trailer set up with PFT at MH 7105 and started feeding max 140 psi at 16:15. Pumps at Jamaica S/S and Corona S/S shut down. Draining of feeder started at MH7109 (108th St &67th AVe) and MH 7110 (108th St & 62nd Rd) at approx 17:00. Allstate Power Vac frac tank to be delivered to Corona. At 0:500 5/15 Allstate estimates that 3000 gallons total have been drained from the feeder. On 7-3 shift CGO crew on location checking subsurface along route of feeder between probe pits 93891 and 22439. Also PFT van out making run for background check. At approx 12:00 Allstate vac truck at MH7110 full with 4000 gallons of fluid. Vac truck released and 3rd Allstate vac truck brought on location continuing to drain feeder. Frac tank sent home. Clean Harbors called to supply 2- 5000 gallon vac trucks to relieveAllstate vac trucks when full. CGO crew finished sub-surface search and found nothing. PFT van made feeder run from Jamaica to Corona to make background check - no PFT found. Drain continues. On 5/16 Allstate tanker left with 5000 gallons of drained fluid. Allstate replacement tanker moved into position and draining continued. On 7-3 shift 5/17 CGO crews to re-check sub-surface in area of suspected leak. Also PFT van sent out to run feeder route in area of suspected leak. Nothing found -either with the PFT van or subsurface checks. Draining continues. On 7-3 shift 5/18 PFT van sent out and CGO checked subsurface structures. Again nothing found. At 19:00 both drain locations stopped draining and compressed air began coming out. Drain locations shut down. Will be opened up periodically to continue drain. 2 hour drop check performed 11-7 shift 5/19 - pressure held. No leak confirmed. PFT van made run and found no signs of PFT. Low point between MH7108 & MH7109 is in intersectionof 108th St and 69th Ave. Low point between MH7109 & MH7110 is in intersection of 108th st and 64th Ave. Neither location is good for a probe pit. On 5/20 air trailer at MH7105 was replaced. CGO crew marked out

FEEDER 18001 (Continued) **S106700119**

feeder along 108th St. PFT van continues to run route - no signs of PFT found. Bar holes from Queens Blvd to Martense along 108th St installed by VNR on 5/20. PFT van checked all barholes and found no signs of PFT. Pressure bled down to 90psi and 100 psi rated flowmeter installed onair trailer. Readings taken over 11-7 shift 5/21 show no flow of air into feeder. Feeder pressure raised to 200psi on 3-11 5/21 and 500psi rated flow meter installed. Readings taken over 11-7 shift show no flow. Pressure bled down and vacuum pumps set up at MH7110, 22439 and 7105 as per S&TE procedure on 11-7 shift. Drain from MH7110 to MH12348 started on 3-11 shift 5/23. Completed 3-11 shift 5/24. Pressure reintroduced into feeder up to 90 psi and 100 psi rated flowmeter installed on 11-7 shift. At 06:30 5/25 flow meter shows leak rate of 18 CFH. PFT van sent out to run feeder route. At 20:00 hours leak rate shows 11 CFH. No signs of PFT. Van to continue to run feeder route on 11-7 shift 5/26. No sogns of PFT found. Leak rate down to 6CFH. Drain started at 7110 again. When drain of joint was finished, flow rate checked. Less than 1 CFH. Pressure bled down to 0 psi in feeder at 04:00 5/27. At 07:00 pressure will be brought back up to 90 psi. At 14:15 pressure back up to 90 psi.Flow meter shows greater than 20 CFH flow. At 14:50 signs of PFT picked up on 108th St and 65th Ave. Existing barholes checked and additional barholes requested. On 11-7 shift highest PFT reading pinpointed s/o 64th Rd. Contractor to be in at 07:005/28 to excavate. Could not excavate on 11-7 shift because of residential neighborhood. At 05:00 5/28 air pressure at 85 psi and flow has stopped. Excavation started approx 20 feet south of the intersection. Allstate notified to deliver roll-offcontainers for soil disposal. Flow meter indicates flow has stopped. Dielectric fluid contaminted soil found in excavation. At 12:30 leak found approx 30' south of 64th Rd. Excavation continues to make room for barrel. Coating removal in progress. Temp EPA ID# NYP00403807 for coating disposal. PRessure reduced to 5 psi at 14:45 to keep out moisture. Barrel will need to be 5 feet long to cover corroded area. Corrosion representative on location to investigate leak area. Leak stopped. 2" hole cut in top of pipe to facilitate flushing. Dielectric fluid in pipe. Allstate on location vacuuming up fluid in half drum. Temp clamp installed at 17:00 5/28. Barrel installation completed 03:00 5/29. ETI performed inspection of welds. Evacuation of feeder setup and started on 11-7 shift. Allstate removed 40 cubic yards of debris material from leak location. Chem Lab reports 99-05576 <1.0 ppm PCBs. Evacuation of pipe continues. Vacuum readings at MH7105 and 22439 are good but 7110 still making oil. Allstate to send vac truck on 6/2 to 7110 and connect to bottom of joint and vac out feeder. On 6/3 nitrogen trailer connected to joint in MH7105. Vacuum broken and pipe pressurized with 25 psi. Vac truck at MH 7110 draining feeder. At 08:506/5 vacuum restarted at all 3 locations. Chem Lab reports 99-05582 <0.0046 ppm TCLP Benzene in soil at leak location. On 6/7 vacuum readings at all 3 locations were unde 150 microns. On 6/8 filling of feeder began. On 6/10 feeder was filled. 18,919gallons pumped into feeder. S&TE restoration procedure followed. Made visual inspection of repair barrel on 6/13 at 08:45. TO signed off complete and feeder was returned to service at 20:46 6/13. On 6/14 an additional 5 cubic yards of material was removed from the excavation for cleanup purposes. S&TE working on total loss figures. On 6/16 meeting at leak location held with Jane O'Connell (DEC), Joe Floryshak, Ray Turkin, Jerry Materazzo and MEG geologist and crew. WEll to be installed andsamples taken. on 6/17 well installed by MEG. Contamined soil was found 18 feet deep. Jane O'Connell was on site during well installation and gave permission to backfill after well was installed. Well pumped out on 6/18 and MEG removed 38 gallons ofliquid from well. No significant amount of dielectric fluid was found. Sample of water taken by MEG for DF and BTEX analysis. Monitoring schedule to be set with DEC. On 6/18 the site was backfilled and base concrete poured. On 6/22/99 asphalt was poured over leak site and street restored. CSD and S&TE report total loss of fluid from the feeder was 1503

FEEDER 18001 (Continued) **S106700119**

gallons. On 9/1/99 and 10/20/99 MEG reported to the location and measured water table and product in recovery well. END DECRemark - 9901679

NY Hist Spills:

Region of Spill:	2
Spill Number:	9901679
Investigator:	O'CONNELL
Caller Name:	Not reported
Caller Agency:	Not reported
Caller Phone:	Not reported
Notifier Name:	Not reported
Notifier Agency:	Not reported
Notifier Phone:	Not reported
Spill Date/Time:	05/13/1999 10:00
Reported to Dept Date/Time:	05/13/99 10:25
SWIS:	63
Spiller Name:	FEEDER 18001
Spiller Contact:	STEPHEN CRIBBIN
Spiller Phone:	(212) 580-6763
Spiller Contact:	STEPHEN CRIBBIN
Spiller Phone:	(212) 580-6763
Spiller Address:	137-30 91ST AVE
Spiller City,St,Zip:	JAMACIA
Spill Cause:	Unknown
Reported to Dept:	On Land
Water Affected:	Not reported
Spill Source:	01
Spill Notifier:	Responsible Party
PBS Number:	Not reported
Cleanup Ceased:	/ /
Cleanup Meets Std:	False
Last Inspection:	/ /
Recommended Penalty:	Penalty Not Recommended
Spiller Cleanup Dt:	/ /
Enforcement Date:	/ /
Invstgn Complete:	/ /
UST Involvement:	False
Spill Class:	Known release that creates potential for fire or hazard. DEC Response. Willing Responsible Party. Corrective action taken.
Spill Closed Dt:	/ /
Corrective Action Plan Submitted:	/ /
Date Region Sent Summary to Central Office:	/ /
Date Spill Entered In Computer Data File:	05/13/99
Date Spill Entered In Computer Data File:	Not reported
Update Date:	05/14/99
Is Updated:	False
PBS Number:	Not reported
Tank Number:	Not reported
Tank Size:	Not reported
Test Method:	Not reported
Leak Rate Failed Tank:	Not reported
Gross Leak Rate:	Not reported
Material Class Type:	Petroleum
Quantity Spilled:	1000
Unkonwn Quantity Spilled:	False
Units:	Gallons
Quantity Recovered:	0

FEEDER 18001 (Continued) **S106700119**

Unkonwn Quantity Recovered: True
Material: DIELECTRIC FLUID
Class Type: DIELECTRIC FLUID
Times Material Entry In File: 41
CAS Number: Not reported
Last Date: Not reported
DEC Remarks: Not reported
Remark: LEAK RATE IS 50 GAL AN HOUR-CONTAINMENT IS UNKNOWN-NO CONTACT WITH WATERWAYS-CORRECTIVE ACTION - FEEDER REMOVED FROM SERVICE AT 1008 HRS-TRANSMISSIONS OPERATIONS GRP AND GAS CORROSIONS GRP ARE PATROLING THE RUN OF THE FEEDER INSPECTING MANHOLES.

BW315 **JAMAICA SUBSTATION** **NY Spills** **S107416702**
East **137-30 91 AV** **N/A**
1/4-1/2 **QUEENS, NY**
2385 ft.

Site 3 of 23 in cluster BW

Relative:
Lower

Actual:
48 ft.

NY Spills:
Site ID: 355176
Facility Addr2: Not reported
Facility ID: 0509419
Spill Number: 0509419
Facility Type: ER
SWIS: 4101
Region of Spill: 2
Investigator: GDBREEN
Referred To: Not reported
Spill Date: 11/06/05
Reported to Dept: 11/06/05
CID: 71
Spill Cause: Unknown
Water Affected: Not reported
Spill Source: Unknown
Spill Notifier: Responsible Party
Cleanup Ceased: / /
Cleanup Meets Std: False
Last Inspection: / /
Recommended Penalty: Penalty Not Recommended
UST Trust: False
Spill Class: Known release with minimal potential for fire or hazard. DEC Response. Willing Responsible Party. Corrective action taken.
Spill Closed Dt: 12/16/05
Remediation Phase: 0
Date Entered In Computer: 11/07/05
Spill Record Last Update: 12/16/05
Spiller Name: ER4T DESK
Spiller Company: CON EDISON
Spiller Address: 4 IRVING PLACE
Spiller City,St,Zip: NEW YORK, NY 10004
Spiller Company: 001
Spiller Phone: (212) 580-8383
Contact Name: ERT DESK'
Contact Phone: (212) 580-8383
DEC Region: 2
Program Number: 0509419
DER Facility ID: 305172
Site ID: 355176

JAMAICA SUBSTATION (Continued) **S107416702**

Operable Unit ID: 1112545
Operable Unit: 01
Material ID: 2102587
Material Code: 0066A
Material Name: UNKNOWN PETROLEUM
Case No.: Not reported
Material FA: Petroleum
Quantity: 3.00
Units: Gallons
Recovered: 0.00
Resource Affected: Soil
Oxygenate: False
DEC Memo: Start CallerRemark - 0509419 confined to steel moat. clean up pending. con ed ref #161802 END CallerRemark - 0509419
Remarks: Start DECRemark - 0509419 161802. 11/06/2005 11:37 HRS. T. WILLIAMS #17355, SR. SUBSTATION OPERATOR WITH SUBSTATION OPERATIONS, REPORTS AT 11:25 HRS. HE FOUND APPROX. 3 GAL. UNKNOWN OIL IN PUMPHOUSE AT JAMAICA SUBSTATION. OIL SPILLED INTO MOAT ON PUMPHOUSE SKID (STEEL SURFACE). HE DOES NOT SEE ANY ACTIVE LEAKS AT THIS TIME AND IS UNABLE TO DETERMINE THE SOURCE. POSSIBLE SOURCES CONTAINING DIELECTRIC FLUID INCLUDE VALVES, PIPES AND TWO PUMPS. HE NOTIFIED HIS OFFICE AND THEY WILL SEND MAINTENANCE CREWS TO DETERMINE SOURCE OF SPILL, MAKE REPAIRS AND CLEAN THE SPILL. 12:14 HRS. -- T. WILLIAMS REPORTS HE WAS INFORMED ONLY ONE MAINTENANCE CREW IS ON DUTY AND THEY ARE CURRENTLY WORKING AT ANOTHER LOCATION, THEREFORE THECLEANUP IS NOT EXPECTED TO BE COMPLETE WITHIN TWO HOURS OF TIME FOUND. -- W. WAINWRIGHT #17344 -- Closed. 12-16-05. see eDocs. GB END DECRemark - 0509419

BW316 **JAMAICA SUBSTATION** **NY Spills** **S103829112**
East **137-30 91ST AVE** **NY Hist Spills** **N/A**
1/4-1/2 **QUEENS, NY**
2385 ft.

Site 4 of 23 in cluster BW

Relative: Lower

Actual: 48 ft.

NY Spills:
Site ID: 74384
Facility Addr2: Not reported
Facility ID: 9814974
Spill Number: 9814974
Facility Type: ER
SWIS: 4101
Region of Spill: 2
Investigator: CAENGELH
Referred To: Not reported
Spill Date: 03/17/99
Reported to Dept: 03/17/99
CID: 257
Spill Cause: Equipment Failure
Water Affected: Not reported
Spill Source: Commercial/Industrial
Spill Notifier: Responsible Party
Cleanup Ceased: / /
Cleanup Meets Std: False
Last Inspection: / /
Recommended Penalty: Penalty Not Recommended
UST Trust: False
Spill Class: Known release with minimal potential for fire or hazard. DEC Response. Willing Responsible Party. Corrective action taken.
Spill Closed Dt: 10/21/02

JAMAICA SUBSTATION (Continued) **S103829112**

Remediation Phase: 0
Date Entered In Computer: 03/17/99
Spill Record Last Update: 10/21/02
Spiller Name: CALLER
Spiller Company: CON ED
Spiller Address: 4 IRVING PLACE
Spiller City,St,Zip: MANHATTAN, NY 10003
Spiller Company: 001
Spiller Phone: (212) 580-6763
Contact Name: STEVE ROMERO
Contact Phone: (212) 580-6763
DEC Region: 2
Program Number: 9814974
DER Facility ID: 69803
Site ID: 74384
Operable Unit ID: 1072841
Operable Unit: 01
Material ID: 308088
Material Code: 0020A
Material Name: TRANSFORMER OIL
Case No.: Not reported
Material FA: Petroleum
Quantity: 2.00
Units: Gallons
Recovered: 0.00
Resource Affected: Soil
Oxygenate: False
DEC Memo: Start CallerRemark - 9814974 CLEANUP PENDING TEST RESULTS - REF #123667 END CallerRemark - 9814974
Remarks: Start DECRemark - 9814974 Prior to Sept, 2004 data translation this spill Lead DEC Field was "ENGELHARDT" DEC Inspector Notes: 6/6/01 During inspection, Foley and Rodriguez inspected transformer #2. Valve needs outage for repair. (KMF 6/12/01) 8/7/02 Foley and O'Connell inspected substation. Transformer #2 has been replaced. No current leak. (KMF) Info taken from Con Ed e2mis #123667: 2 leaks, one from radiator assembly (1gal to bluestone) and one from flange between main bodyand tap changer (1 pint to bluestone). Historical results show 21ppm PCB. 7-18-02 Unit was replaced. END DECRemark - 9814974

NY Hist Spills:
Region of Spill: 2
Spill Number: 9814974
Investigator: ENGELHARDT
Caller Name: Not reported
Caller Agency: Not reported
Caller Phone: Not reported
Notifier Name: Not reported
Notifier Agency: Not reported
Notifier Phone: Not reported
Spill Date/Time: 03/17/1999 12:30
Reported to Dept Date/Time: 03/17/99 14:23
SWIS: 63
Spiller Name: CON ED
Spiller Contact: CALLER
Spiller Phone: (212) 580-6763
Spiller Contact: STEVE ROMERO
Spiller Phone: (212) 580-6763
Spiller Address: 4 IRVING PLACE

JAMAICA SUBSTATION (Continued) **S103829112**

Spiller City,St,Zip: MANHATTAN, NY 10003-
Spill Cause: Equipment Failure
Reported to Dept: On Land
Water Affected: Not reported
Spill Source: 01
Spill Notifier: Responsible Party
PBS Number: Not reported
Cleanup Ceased: / /
Cleanup Meets Std: False
Last Inspection: / /
Recommended Penalty: Penalty Not Recommended
Spiller Cleanup Dt: / /
Enforcement Date: / /
Invstgn Complete: / /
UST Involvement: False
Spill Class: Known release with minimal potential for fire or hazard. DEC Response. Willing Responsible Party. Corrective action taken.
Spill Closed Dt: / /
Corrective Action Plan Submitted: / /
Date Region Sent Summary to Central Office: / /
Date Spill Entered In Computer Data File: 03/17/99
Date Spill Entered In Computer Data File: Not reported
Update Date: 06/12/01
Is Updated: False
PBS Number: Not reported
Tank Number: Not reported
Tank Size: Not reported
Test Method: Not reported
Leak Rate Failed Tank: Not reported
Gross Leak Rate: Not reported
Material Class Type: Petroleum
Quantity Spilled: 2
Unkonwn Quantity Spilled: False
Units: Gallons
Quantity Recovered: 0
Unkonwn Quantity Recovered: False
Material: TRANSFORMER OIL
Class Type: TRANSFORMER OIL
Times Material Entry In File: 533
CAS Number: Not reported
Last Date: 19940926
DEC Remarks: DEC Inspector Notes: 6/6/01 During inspection, Foley and Rodrigue inspected transformer 2. Valve needs outage for repair. KMF 6/12/01)
Remark: CLEANUP PENDING TEST RESULTS - REF 123667

BW317 **CON EDISON - JAMAICA** **FINDS** **1001489054**
East **137-30 91ST ST** **RCRA-LQG** **NYR000020826**
1/4-1/2 **QUEENS, NY 11435** **NY MANIFEST**
2385 ft.

Site 5 of 23 in cluster BW

Relative: Lower

Actual: 48 ft.

FINDS:
Other Pertinent Environmental Activity Identified at Site

RCRAInfo is a national information system that supports the Resource Conservation and Recovery Act (RCRA) program through the tracking of events and activities related to facilities that generate, transport, and treat, store, or dispose of hazardous waste. RCRAInfo allows RCRA

CON EDISON - JAMAICA (Continued) **1001489054**

program staff to track the notification, permit, compliance, and corrective action activities required under RCRA.

RCRAInfo:
Owner: CON EDISON CO OF NEW YORK INC
(212) 460-4833
EPA ID: NYR000020826

Contact: Not reported

Classification: Large Quantity Generator
TSDF Activities: Not reported

Violation Status: No violations found

NY MANIFEST:

Document ID:	NYE1275372
Manifest Status:	Not reported
Trans1 State ID:	NYD006982359
Trans2 State ID:	Not reported
Generator Ship Date:	02/28/2002
Trans1 Recv Date:	02/28/2002
Trans2 Recv Date:	Not reported
TSD Site Recv Date:	03/04/2002
Part A Recv Date:	Not reported
Part B Recv Date:	Not reported
Generator EPA ID:	NYR000020826
Trans1 EPA ID:	NYD077444263
Trans2 EPA ID:	Not reported
TSDF ID:	17741AV
Waste Code:	B007 - OTHER MISCELLANEOUS PCB WASTES
Quantity:	00025
Units:	K - Kilograms (2.2 pounds)
Number of Containers:	001
Container Type:	DF - Fiberboard or plastic drums (glass)
Handling Method:	L Landfill.
Specific Gravity:	01.00
Year:	02
Manifest Tracking Num:	Not reported
Import Ind:	Not reported
Export Ind:	Not reported
Discr Quantity Ind:	Not reported
Discr Type Ind:	Not reported
Discr Residue Ind:	Not reported
Discr Partial Reject Ind:	Not reported
Discr Full Reject Ind:	Not reported
Manifest Ref Num:	Not reported
Alt Fac RCRA Id:	Not reported
Alt Fac Sign Date:	Not reported
Mgmt Method Type Code:	Not reported
EPA ID:	NYR000020826
Facility Name:	CONSOLIDATED EDISON
Facility Address:	137-30 91ST ST-JAMAICA S/S
Facility City:	QUEENS
Facility Address 2:	Not reported
Country:	USA
County:	QU

CON EDISON - JAMAICA (Continued) **1001489054**

Mailing Name:	CONSOLIDATED EDISON
Mailing Contact:	FRANKLIN MURRAY
Mailing Address:	4 IRVING PLACE RM 828
Mailing Address 2:	Not reported
Mailing City:	NEW YORK
Mailing State:	NY
Mailing Zip:	Not reported
Mailing Zip4:	Not reported
Mailing Country:	USA
Mailing Phone:	212-460-2808
Document ID:	NYG0122751
Manifest Status:	Completed copy
Trans1 State ID:	80680AE
Trans2 State ID:	Not reported
Generator Ship Date:	970307
Trans1 Recv Date:	970307
Trans2 Recv Date:	Not reported
TSD Site Recv Date:	970310
Part A Recv Date:	970324
Part B Recv Date:	970320
Generator EPA ID:	NYR000020826
Trans1 EPA ID:	NYD006982359
Trans2 EPA ID:	Not reported
TSDF ID:	NYD980593636
Waste Code:	B007 - OTHER MISCELLANEOUS PCB WASTES
Quantity:	00150
Units:	K - Kilograms (2.2 pounds)
Number of Containers:	001
Container Type:	DM - Metal drums, barrels
Handling Method:	L Landfill.
Specific Gravity:	100
Year:	97
Manifest Tracking Num:	Not reported
Import Ind:	Not reported
Export Ind:	Not reported
Discr Quantity Ind:	Not reported
Discr Type Ind:	Not reported
Discr Residue Ind:	Not reported
Discr Partial Reject Ind:	Not reported
Discr Full Reject Ind:	Not reported
Manifest Ref Num:	Not reported
Alt Fac RCRA Id:	Not reported
Alt Fac Sign Date:	Not reported
Mgmt Method Type Code:	Not reported
EPA ID:	NYR000020826
Facility Name:	CONSOLIDATED EDISON
Facility Address:	137-30 91ST ST-JAMAICA S/S
Facility City:	QUEENS
Facility Address 2:	Not reported
Country:	USA
County:	QU
Mailing Name:	CONSOLIDATED EDISON
Mailing Contact:	FRANKLIN MURRAY
Mailing Address:	4 IRVING PLACE RM 828
Mailing Address 2:	Not reported
Mailing City:	NEW YORK

CON EDISON - JAMAICA (Continued) **1001489054**

Mailing State:	NY
Mailing Zip:	Not reported
Mailing Zip4:	Not reported
Mailing Country:	USA
Mailing Phone:	212-460-2808
Document ID:	NYB8416575
Manifest Status:	Completed copy
Trans1 State ID:	80680AE
Trans2 State ID:	Not reported
Generator Ship Date:	970121
Trans1 Recv Date:	970121
Trans2 Recv Date:	Not reported
TSD Site Recv Date:	970122
Part A Recv Date:	970219
Part B Recv Date:	970204
Generator EPA ID:	NYR000020826
Trans1 EPA ID:	NYD006982359
Trans2 EPA ID:	Not reported
TSDF ID:	NYD980593636
Waste Code:	B007 - OTHER MISCELLANEOUS PCB WASTES
Quantity:	00100
Units:	K - Kilograms (2.2 pounds)
Number of Containers:	001
Container Type:	DM - Metal drums, barrels
Handling Method:	L Landfill.
Specific Gravity:	100
Year:	97
Manifest Tracking Num:	Not reported
Import Ind:	Not reported
Export Ind:	Not reported
Discr Quantity Ind:	Not reported
Discr Type Ind:	Not reported
Discr Residue Ind:	Not reported
Discr Partial Reject Ind:	Not reported
Discr Full Reject Ind:	Not reported
Manifest Ref Num:	Not reported
Alt Fac RCRA Id:	Not reported
Alt Fac Sign Date:	Not reported
Mgmt Method Type Code:	Not reported
EPA ID:	NYR000020826
Facility Name:	CONSOLIDATED EDISON
Facility Address:	137-30 91ST ST-JAMAICA S/S
Facility City:	QUEENS
Facility Address 2:	Not reported
Country:	USA
County:	QU
Mailing Name:	CONSOLIDATED EDISON
Mailing Contact:	FRANKLIN MURRAY
Mailing Address:	4 IRVING PLACE RM 828
Mailing Address 2:	Not reported
Mailing City:	NEW YORK
Mailing State:	NY
Mailing Zip:	Not reported
Mailing Zip4:	Not reported
Mailing Country:	USA
Mailing Phone:	212-460-2808

CON EDISON - JAMAICA (Continued) **1001489054**

Document ID:	NYG0095094
Manifest Status:	Completed copy
Trans1 State ID:	80680AE
Trans2 State ID:	Not reported
Generator Ship Date:	970807
Trans1 Recv Date:	970807
Trans2 Recv Date:	Not reported
TSD Site Recv Date:	970808
Part A Recv Date:	970822
Part B Recv Date:	970822
Generator EPA ID:	NYR000020826
Trans1 EPA ID:	NYD006982359
Trans2 EPA ID:	Not reported
TSDF ID:	NYD980593636
Waste Code:	B007 - OTHER MISCELLANEOUS PCB WASTES
Quantity:	00100
Units:	K - Kilograms (2.2 pounds)
Number of Containers:	001
Container Type:	DM - Metal drums, barrels
Handling Method:	L Landfill.
Specific Gravity:	100
Year:	97
Manifest Tracking Num:	Not reported
Import Ind:	Not reported
Export Ind:	Not reported
Discr Quantity Ind:	Not reported
Discr Type Ind:	Not reported
Discr Residue Ind:	Not reported
Discr Partial Reject Ind:	Not reported
Discr Full Reject Ind:	Not reported
Manifest Ref Num:	Not reported
Alt Fac RCRA Id:	Not reported
Alt Fac Sign Date:	Not reported
Mgmt Method Type Code:	Not reported
EPA ID:	NYR000020826
Facility Name:	CONSOLIDATED EDISON
Facility Address:	137-30 91ST ST-JAMAICA S/S
Facility City:	QUEENS
Facility Address 2:	Not reported
Country:	USA
County:	QU
Mailing Name:	CONSOLIDATED EDISON
Mailing Contact:	FRANKLIN MURRAY
Mailing Address:	4 IRVING PLACE RM 828
Mailing Address 2:	Not reported
Mailing City:	NEW YORK
Mailing State:	NY
Mailing Zip:	Not reported
Mailing Zip4:	Not reported
Mailing Country:	USA
Mailing Phone:	212-460-2808

Document ID:	NYG0122895
Manifest Status:	Completed copy
Trans1 State ID:	80336AB
Trans2 State ID:	Not reported
Generator Ship Date:	970506

CON EDISON - JAMAICA (Continued) **1001489054**

Trans1 Recv Date:	970506
Trans2 Recv Date:	Not reported
TSD Site Recv Date:	970507
Part A Recv Date:	970515
Part B Recv Date:	970515
Generator EPA ID:	NYR000020826
Trans1 EPA ID:	NYD006982359
Trans2 EPA ID:	Not reported
TSDF ID:	NYD980593636
Waste Code:	B007 - OTHER MISCELLANEOUS PCB WASTES
Quantity:	00200
Units:	K - Kilograms (2.2 pounds)
Number of Containers:	001
Container Type:	DM - Metal drums, barrels
Handling Method:	L Landfill.
Specific Gravity:	100
Year:	97
Manifest Tracking Num:	Not reported
Import Ind:	Not reported
Export Ind:	Not reported
Discr Quantity Ind:	Not reported
Discr Type Ind:	Not reported
Discr Residue Ind:	Not reported
Discr Partial Reject Ind:	Not reported
Discr Full Reject Ind:	Not reported
Manifest Ref Num:	Not reported
Alt Fac RCRA Id:	Not reported
Alt Fac Sign Date:	Not reported
Mgmt Method Type Code:	Not reported
EPA ID:	NYR000020826
Facility Name:	CONSOLIDATED EDISON
Facility Address:	137-30 91ST ST-JAMAICA S/S
Facility City:	QUEENS
Facility Address 2:	Not reported
Country:	USA
County:	QU
Mailing Name:	CONSOLIDATED EDISON
Mailing Contact:	FRANKLIN MURRAY
Mailing Address:	4 IRVING PLACE RM 828
Mailing Address 2:	Not reported
Mailing City:	NEW YORK
Mailing State:	NY
Mailing Zip:	Not reported
Mailing Zip4:	Not reported
Mailing Country:	USA
Mailing Phone:	212-460-2808

Document ID:	NYB8416431
Manifest Status:	Completed copy
Trans1 State ID:	80336AB
Trans2 State ID:	Not reported
Generator Ship Date:	970508
Trans1 Recv Date:	970508
Trans2 Recv Date:	Not reported
TSD Site Recv Date:	970508
Part A Recv Date:	970519
Part B Recv Date:	970519

CON EDISON - JAMAICA (Continued) **1001489054**

Generator EPA ID:	NYR000020826
Trans1 EPA ID:	NYD006982359
Trans2 EPA ID:	Not reported
TSDF ID:	NYD980593636
Waste Code:	B007 - OTHER MISCELLANEOUS PCB WASTES
Quantity:	00150
Units:	K - Kilograms (2.2 pounds)
Number of Containers:	001
Container Type:	DM - Metal drums, barrels
Handling Method:	L Landfill.
Specific Gravity:	100
Year:	97
Manifest Tracking Num:	Not reported
Import Ind:	Not reported
Export Ind:	Not reported
Discr Quantity Ind:	Not reported
Discr Type Ind:	Not reported
Discr Residue Ind:	Not reported
Discr Partial Reject Ind:	Not reported
Discr Full Reject Ind:	Not reported
Manifest Ref Num:	Not reported
Alt Fac RCRA Id:	Not reported
Alt Fac Sign Date:	Not reported
Mgmt Method Type Code:	Not reported
EPA ID:	NYR000020826
Facility Name:	CONSOLIDATED EDISON
Facility Address:	137-30 91ST ST-JAMAICA S/S
Facility City:	QUEENS
Facility Address 2:	Not reported
Country:	USA
County:	QU
Mailing Name:	CONSOLIDATED EDISON
Mailing Contact:	FRANKLIN MURRAY
Mailing Address:	4 IRVING PLACE RM 828
Mailing Address 2:	Not reported
Mailing City:	NEW YORK
Mailing State:	NY
Mailing Zip:	Not reported
Mailing Zip4:	Not reported
Mailing Country:	USA
Mailing Phone:	212-460-2808

Document ID:	NJA2579557
Manifest Status:	Completed after the designated time period for a TSDF to get a copy to the DEC
Trans1 State ID:	S10376
Trans2 State ID:	Not reported
Generator Ship Date:	970726
Trans1 Recv Date:	970726
Trans2 Recv Date:	Not reported
TSD Site Recv Date:	970801
Part A Recv Date:	970814
Part B Recv Date:	970910
Generator EPA ID:	NYR000020826
Trans1 EPA ID:	NJD003812047
Trans2 EPA ID:	Not reported
TSDF ID:	NJD002200046
Waste Code:	D018 - BENZENE 0.5 MG/L TCLP

CON EDISON - JAMAICA (Continued) **1001489054**

Quantity:	00300
Units:	P - Pounds
Number of Containers:	001
Container Type:	DM - Metal drums, barrels
Handling Method:	L Landfill.
Specific Gravity:	100
Year:	97
Manifest Tracking Num:	Not reported
Import Ind:	Not reported
Export Ind:	Not reported
Discr Quantity Ind:	Not reported
Discr Type Ind:	Not reported
Discr Residue Ind:	Not reported
Discr Partial Reject Ind:	Not reported
Discr Full Reject Ind:	Not reported
Manifest Ref Num:	Not reported
Alt Fac RCRA Id:	Not reported
Alt Fac Sign Date:	Not reported
Mgmt Method Type Code:	Not reported
EPA ID:	NYR000020826
Facility Name:	CONSOLIDATED EDISON
Facility Address:	137-30 91ST ST-JAMAICA S/S
Facility City:	QUEENS
Facility Address 2:	Not reported
Country:	USA
County:	QU
Mailing Name:	CONSOLIDATED EDISON
Mailing Contact:	FRANKLIN MURRAY
Mailing Address:	4 IRVING PLACE RM 828
Mailing Address 2:	Not reported
Mailing City:	NEW YORK
Mailing State:	NY
Mailing Zip:	Not reported
Mailing Zip4:	Not reported
Mailing Country:	USA
Mailing Phone:	212-460-2808
Document ID:	07
Manifest Status:	001436036FLE
Trans1 State ID:	NYR000020826
Trans2 State ID:	Not reported
Generator Ship Date:	NYD077444263
Trans1 Recv Date:	Not reported
Trans2 Recv Date:	NYD006982359
TSD Site Recv Date:	Not reported
Part A Recv Date:	Not reported
Part B Recv Date:	Not reported
Generator EPA ID:	N
Trans1 EPA ID:	N
Trans2 EPA ID:	N
TSDF ID:	N
Waste Code:	N
Quantity:	Not reported
Units:	1
Number of Containers:	DF
Container Type:	20
Handling Method:	K

CON EDISON - JAMAICA (Continued) **1001489054**

Specific Gravity:	1
Waste Code:	L
Quantity:	B007
Units:	Not reported
Number of Containers:	Not reported
Container Type:	Not reported
Handling Method:	Not reported
Specific Gravity:	Not reported
Year:	Not reported
Manifest Tracking Num:	Not reported
Import Ind:	Not reported
Export Ind:	Not reported
Discr Quantity Ind:	Not reported
Discr Type Ind:	Not reported
Discr Residue Ind:	Not reported
Discr Partial Reject Ind:	Not reported
Discr Full Reject Ind:	Not reported
Manifest Ref Num:	Not reported
Alt Fac RCRA Id:	Not reported
Alt Fac Sign Date:	Not reported
Mgmt Method Type Code:	Not reported
EPA ID:	NYR000020826
Facility Name:	CONSOLIDATED EDISON
Facility Address:	137-30 91ST ST-JAMAICA S/S
Facility City:	QUEENS
Facility Address 2:	Not reported
Country:	USA
County:	QU
Mailing Name:	CONSOLIDATED EDISON
Mailing Contact:	FRANKLIN MURRAY
Mailing Address:	4 IRVING PLACE RM 828
Mailing Address 2:	Not reported
Mailing City:	NEW YORK
Mailing State:	NY
Mailing Zip:	Not reported
Mailing Zip4:	Not reported
Mailing Country:	USA
Mailing Phone:	212-460-2808
Document ID:	NJA2579486
Manifest Status:	Completed after the designated time period for a TSDF to get a copy to the DEC
Trans1 State ID:	S10376
Trans2 State ID:	Not reported
Generator Ship Date:	970703
Trans1 Recv Date:	970703
Trans2 Recv Date:	Not reported
TSD Site Recv Date:	970703
Part A Recv Date:	970804
Part B Recv Date:	970818
Generator EPA ID:	NYR000020826
Trans1 EPA ID:	NJD003812047
Trans2 EPA ID:	Not reported
TSDF ID:	NJD002200046
Waste Code:	D018 - BENZENE 0.5 MG/L TCLP
Quantity:	00055
Units:	G - Gallons (liquids only)* (8.3 pounds)
Number of Containers:	001

CON EDISON - JAMAICA (Continued) **1001489054**

Container Type:	DM - Metal drums, barrels
Handling Method:	B Incineration, heat recovery, burning.
Specific Gravity:	100
Year:	97
Manifest Tracking Num:	Not reported
Import Ind:	Not reported
Export Ind:	Not reported
Discr Quantity Ind:	Not reported
Discr Type Ind:	Not reported
Discr Residue Ind:	Not reported
Discr Partial Reject Ind:	Not reported
Discr Full Reject Ind:	Not reported
Manifest Ref Num:	Not reported
Alt Fac RCRA Id:	Not reported
Alt Fac Sign Date:	Not reported
Mgmt Method Type Code:	Not reported
EPA ID:	NYR000020826
Facility Name:	CONSOLIDATED EDISON
Facility Address:	137-30 91ST ST-JAMAICA S/S
Facility City:	QUEENS
Facility Address 2:	Not reported
Country:	USA
County:	QU
Mailing Name:	CONSOLIDATED EDISON
Mailing Contact:	FRANKLIN MURRAY
Mailing Address:	4 IRVING PLACE RM 828
Mailing Address 2:	Not reported
Mailing City:	NEW YORK
Mailing State:	NY
Mailing Zip:	Not reported
Mailing Zip4:	Not reported
Mailing Country:	USA
Mailing Phone:	212-460-2808

Document ID:	MAQ0248701
Manifest Status:	Not reported
Trans1 State ID:	MAD039322250
Trans2 State ID:	Not reported
Generator Ship Date:	10/02/2002
Trans1 Recv Date:	10/02/2002
Trans2 Recv Date:	Not reported
TSD Site Recv Date:	10/05/2002
Part A Recv Date:	Not reported
Part B Recv Date:	Not reported
Generator EPA ID:	NYR000020826
Trans1 EPA ID:	MAD053452637
Trans2 EPA ID:	Not reported
TSDF ID:	28611MA
Waste Code:	B007 - OTHER MISCELLANEOUS PCB WASTES
Quantity:	00909
Units:	K - Kilograms (2.2 pounds)
Number of Containers:	001
Container Type:	CM - Metal boxes, cases, roll-offs
Handling Method:	L Landfill.
Specific Gravity:	01.00
Year:	02
Manifest Tracking Num:	Not reported

CON EDISON - JAMAICA (Continued) **1001489054**

Import Ind:	Not reported
Export Ind:	Not reported
Discr Quantity Ind:	Not reported
Discr Type Ind:	Not reported
Discr Residue Ind:	Not reported
Discr Partial Reject Ind:	Not reported
Discr Full Reject Ind:	Not reported
Manifest Ref Num:	Not reported
Alt Fac RCRA Id:	Not reported
Alt Fac Sign Date:	Not reported
Mgmt Method Type Code:	Not reported
EPA ID:	NYR000020826
Facility Name:	CONSOLIDATED EDISON
Facility Address:	137-30 91ST ST-JAMAICA S/S
Facility City:	QUEENS
Facility Address 2:	Not reported
Country:	USA
County:	QU
Mailing Name:	CONSOLIDATED EDISON
Mailing Contact:	FRANKLIN MURRAY
Mailing Address:	4 IRVING PLACE RM 828
Mailing Address 2:	Not reported
Mailing City:	NEW YORK
Mailing State:	NY
Mailing Zip:	Not reported
Mailing Zip4:	Not reported
Mailing Country:	USA
Mailing Phone:	212-460-2808

Document ID:	NYE1303443
Manifest Status:	Not reported
Trans1 State ID:	NYD006982359
Trans2 State ID:	Not reported
Generator Ship Date:	04/24/2003
Trans1 Recv Date:	04/24/2003
Trans2 Recv Date:	Not reported
TSD Site Recv Date:	04/25/2003
Part A Recv Date:	Not reported
Part B Recv Date:	Not reported
Generator EPA ID:	NYR000020826
Trans1 EPA ID:	NYD077444263
Trans2 EPA ID:	Not reported
TSDF ID:	46690JM
Waste Code:	B007 - OTHER MISCELLANEOUS PCB WASTES
Quantity:	00068
Units:	K - Kilograms (2.2 pounds)
Number of Containers:	001
Container Type:	DM - Metal drums, barrels
Handling Method:	L Landfill.
Specific Gravity:	01.00
Waste Code:	D008 - LEAD 5.0 MG/L TCLP
Quantity:	01000
Units:	P - Pounds
Number of Containers:	005
Container Type:	DM - Metal drums, barrels
Handling Method:	L Landfill.
Specific Gravity:	01.00

CON EDISON - JAMAICA (Continued) **1001489054**

Year:	03
Manifest Tracking Num:	Not reported
Import Ind:	Not reported
Export Ind:	Not reported
Discr Quantity Ind:	Not reported
Discr Type Ind:	Not reported
Discr Residue Ind:	Not reported
Discr Partial Reject Ind:	Not reported
Discr Full Reject Ind:	Not reported
Manifest Ref Num:	Not reported
Alt Fac RCRA Id:	Not reported
Alt Fac Sign Date:	Not reported
Mgmt Method Type Code:	Not reported
EPA ID:	NYR000020826
Facility Name:	CONSOLIDATED EDISON
Facility Address:	137-30 91ST ST-JAMAICA S/S
Facility City:	QUEENS
Facility Address 2:	Not reported
Country:	USA
County:	QU
Mailing Name:	CONSOLIDATED EDISON
Mailing Contact:	FRANKLIN MURRAY
Mailing Address:	4 IRVING PLACE RM 828
Mailing Address 2:	Not reported
Mailing City:	NEW YORK
Mailing State:	NY
Mailing Zip:	Not reported
Mailing Zip4:	Not reported
Mailing Country:	USA
Mailing Phone:	212-460-2808
Document ID:	NYE1304019
Manifest Status:	Not reported
Trans1 State ID:	NYD006982359
Trans2 State ID:	Not reported
Generator Ship Date:	05/05/2003
Trans1 Recv Date:	05/05/2003
Trans2 Recv Date:	Not reported
TSD Site Recv Date:	05/06/2003
Part A Recv Date:	Not reported
Part B Recv Date:	Not reported
Generator EPA ID:	NYR000020826
Trans1 EPA ID:	NYD077444263
Trans2 EPA ID:	Not reported
TSDF ID:	96591JE
Waste Code:	D009 - MERCURY 0.2 MG/L TCLP
Quantity:	00010
Units:	P - Pounds
Number of Containers:	001
Container Type:	DF - Fiberboard or plastic drums (glass)
Handling Method:	R Material recovery of more than 75 percent of the total material.
Specific Gravity:	01.00
Year:	03
Manifest Tracking Num:	Not reported
Import Ind:	Not reported
Export Ind:	Not reported
Discr Quantity Ind:	Not reported

CON EDISON - JAMAICA (Continued) **1001489054**

Discr Type Ind:	Not reported
Discr Residue Ind:	Not reported
Discr Partial Reject Ind:	Not reported
Discr Full Reject Ind:	Not reported
Manifest Ref Num:	Not reported
Alt Fac RCRA Id:	Not reported
Alt Fac Sign Date:	Not reported
Mgmt Method Type Code:	Not reported
EPA ID:	NYR000020826
Facility Name:	CONSOLIDATED EDISON
Facility Address:	137-30 91ST ST-JAMAICA S/S
Facility City:	QUEENS
Facility Address 2:	Not reported
Country:	USA
County:	QU
Mailing Name:	CONSOLIDATED EDISON
Mailing Contact:	FRANKLIN MURRAY
Mailing Address:	4 IRVING PLACE RM 828
Mailing Address 2:	Not reported
Mailing City:	NEW YORK
Mailing State:	NY
Mailing Zip:	Not reported
Mailing Zip4:	Not reported
Mailing Country:	USA
Mailing Phone:	212-460-2808

Document ID:	NJA2786568
Manifest Status:	Not reported
Trans1 State ID:	NJ0000027193
Trans2 State ID:	Not reported
Generator Ship Date:	04/01/1998
Trans1 Recv Date:	04/01/1998
Trans2 Recv Date:	Not reported
TSD Site Recv Date:	04/01/1998
Part A Recv Date:	Not reported
Part B Recv Date:	Not reported
Generator EPA ID:	NYR000020826
Trans1 EPA ID:	NJD002200046
Trans2 EPA ID:	Not reported
TSDF ID:	S5811NY11
Waste Code:	D006 - CADMIUM 1.0 MG/L TCLP
Quantity:	01550
Units:	P - Pounds
Number of Containers:	014
Container Type:	DM - Metal drums, barrels
Handling Method:	L Landfill.
Specific Gravity:	01.00
Year:	98
Manifest Tracking Num:	Not reported
Import Ind:	Not reported
Export Ind:	Not reported
Discr Quantity Ind:	Not reported
Discr Type Ind:	Not reported
Discr Residue Ind:	Not reported
Discr Partial Reject Ind:	Not reported
Discr Full Reject Ind:	Not reported
Manifest Ref Num:	Not reported

CON EDISON - JAMAICA (Continued) **1001489054**

Alt Fac RCRA Id:	Not reported
Alt Fac Sign Date:	Not reported
Mgmt Method Type Code:	Not reported
EPA ID:	NYR000020826
Facility Name:	CONSOLIDATED EDISON
Facility Address:	137-30 91ST ST-JAMAICA S/S
Facility City:	QUEENS
Facility Address 2:	Not reported
Country:	USA
County:	QU
Mailing Name:	CONSOLIDATED EDISON
Mailing Contact:	FRANKLIN MURRAY
Mailing Address:	4 IRVING PLACE RM 828
Mailing Address 2:	Not reported
Mailing City:	NEW YORK
Mailing State:	NY
Mailing Zip:	Not reported
Mailing Zip4:	Not reported
Mailing Country:	USA
Mailing Phone:	212-460-2808

Document ID:	NJA2787559
Manifest Status:	Not reported
Trans1 State ID:	NJ0000027193
Trans2 State ID:	Not reported
Generator Ship Date:	02/27/1998
Trans1 Recv Date:	02/27/1998
Trans2 Recv Date:	Not reported
TSD Site Recv Date:	02/27/1998
Part A Recv Date:	Not reported
Part B Recv Date:	Not reported
Generator EPA ID:	NYR000020826
Trans1 EPA ID:	NJD002200046
Trans2 EPA ID:	Not reported
TSDF ID:	S5811
Waste Code:	D007 - CHROMIUM 5.0 MG/L TCLP
Quantity:	00250
Units:	P - Pounds
Number of Containers:	002
Container Type:	DM - Metal drums, barrels
Handling Method:	L Landfill.
Specific Gravity:	01.00
Waste Code:	D007 - CHROMIUM 5.0 MG/L TCLP
Quantity:	00010
Units:	P - Pounds
Number of Containers:	001
Container Type:	DF - Fiberboard or plastic drums (glass)
Handling Method:	L Landfill.
Specific Gravity:	01.00
Year:	98
Manifest Tracking Num:	Not reported
Import Ind:	Not reported
Export Ind:	Not reported
Discr Quantity Ind:	Not reported
Discr Type Ind:	Not reported
Discr Residue Ind:	Not reported
Discr Partial Reject Ind:	Not reported

CON EDISON - JAMAICA (Continued) **1001489054**

Discr Full Reject Ind:	Not reported
Manifest Ref Num:	Not reported
Alt Fac RCRA Id:	Not reported
Alt Fac Sign Date:	Not reported
Mgmt Method Type Code:	Not reported
EPA ID:	NYR000020826
Facility Name:	CONSOLIDATED EDISON
Facility Address:	137-30 91ST ST-JAMAICA S/S
Facility City:	QUEENS
Facility Address 2:	Not reported
Country:	USA
County:	QU
Mailing Name:	CONSOLIDATED EDISON
Mailing Contact:	FRANKLIN MURRAY
Mailing Address:	4 IRVING PLACE RM 828
Mailing Address 2:	Not reported
Mailing City:	NEW YORK
Mailing State:	NY
Mailing Zip:	Not reported
Mailing Zip4:	Not reported
Mailing Country:	USA
Mailing Phone:	212-460-2808

Document ID:	NYE0522891
Manifest Status:	Not reported
Trans1 State ID:	NYD006982359
Trans2 State ID:	Not reported
Generator Ship Date:	08/02/2001
Trans1 Recv Date:	08/02/2001
Trans2 Recv Date:	Not reported
TSD Site Recv Date:	08/03/2001
Part A Recv Date:	Not reported
Part B Recv Date:	Not reported
Generator EPA ID:	NYR000020826
Trans1 EPA ID:	NYD077444263
Trans2 EPA ID:	Not reported
TSDF ID:	17741AL
Waste Code:	B007 - OTHER MISCELLANEOUS PCB WASTES
Quantity:	00010
Units:	K - Kilograms (2.2 pounds)
Number of Containers:	001
Container Type:	DF - Fiberboard or plastic drums (glass)
Handling Method:	L Landfill.
Specific Gravity:	01.00
Year:	01
Manifest Tracking Num:	Not reported
Import Ind:	Not reported
Export Ind:	Not reported
Discr Quantity Ind:	Not reported
Discr Type Ind:	Not reported
Discr Residue Ind:	Not reported
Discr Partial Reject Ind:	Not reported
Discr Full Reject Ind:	Not reported
Manifest Ref Num:	Not reported
Alt Fac RCRA Id:	Not reported
Alt Fac Sign Date:	Not reported
Mgmt Method Type Code:	Not reported

CON EDISON - JAMAICA (Continued) **1001489054**

EPA ID:	NYR000020826
Facility Name:	CONSOLIDATED EDISON
Facility Address:	137-30 91ST ST-JAMAICA S/S
Facility City:	QUEENS
Facility Address 2:	Not reported
Country:	USA
County:	QU
Mailing Name:	CONSOLIDATED EDISON
Mailing Contact:	FRANKLIN MURRAY
Mailing Address:	4 IRVING PLACE RM 828
Mailing Address 2:	Not reported
Mailing City:	NEW YORK
Mailing State:	NY
Mailing Zip:	Not reported
Mailing Zip4:	Not reported
Mailing Country:	USA
Mailing Phone:	212-460-2808
Document ID:	NYE0053638
Manifest Status:	Not reported
Trans1 State ID:	NYD006982359
Trans2 State ID:	Not reported
Generator Ship Date:	03/10/2001
Trans1 Recv Date:	03/10/2001
Trans2 Recv Date:	Not reported
TSD Site Recv Date:	03/12/2001
Part A Recv Date:	Not reported
Part B Recv Date:	Not reported
Generator EPA ID:	NYR000020826
Trans1 EPA ID:	NYD980593636
Trans2 EPA ID:	Not reported
TSDF ID:	HW5789
Waste Code:	B004 - PCB ARTICLES WITH 50 PPM BUT < 500 PPM
Quantity:	03000
Units:	K - Kilograms (2.2 pounds)
Number of Containers:	003
Container Type:	CM - Metal boxes, cases, roll-offs
Handling Method:	T Chemical, physical, or biological treatment.
Specific Gravity:	01.00
Year:	01
Manifest Tracking Num:	Not reported
Import Ind:	Not reported
Export Ind:	Not reported
Discr Quantity Ind:	Not reported
Discr Type Ind:	Not reported
Discr Residue Ind:	Not reported
Discr Partial Reject Ind:	Not reported
Discr Full Reject Ind:	Not reported
Manifest Ref Num:	Not reported
Alt Fac RCRA Id:	Not reported
Alt Fac Sign Date:	Not reported
Mgmt Method Type Code:	Not reported
EPA ID:	NYR000020826
Facility Name:	CONSOLIDATED EDISON
Facility Address:	137-30 91ST ST-JAMAICA S/S
Facility City:	QUEENS
Facility Address 2:	Not reported

CON EDISON - JAMAICA (Continued) **1001489054**

Country:	USA
County:	QU
Mailing Name:	CONSOLIDATED EDISON
Mailing Contact:	FRANKLIN MURRAY
Mailing Address:	4 IRVING PLACE RM 828
Mailing Address 2:	Not reported
Mailing City:	NEW YORK
Mailing State:	NY
Mailing Zip:	Not reported
Mailing Zip4:	Not reported
Mailing Country:	USA
Mailing Phone:	212-460-2808
Document ID:	NYE1555677
Manifest Status:	Not reported
Trans1 State ID:	NYD006982359
Trans2 State ID:	Not reported
Generator Ship Date:	11/12/2003
Trans1 Recv Date:	11/12/2003
Trans2 Recv Date:	Not reported
TSD Site Recv Date:	11/19/2003
Part A Recv Date:	Not reported
Part B Recv Date:	Not reported
Generator EPA ID:	NYR000020826
Trans1 EPA ID:	NYD077444263
Trans2 EPA ID:	Not reported
TSDF ID:	96590JE
Waste Code:	B007 - OTHER MISCELLANEOUS PCB WASTES
Quantity:	00010
Units:	K - Kilograms (2.2 pounds)
Number of Containers:	001
Container Type:	DF - Fiberboard or plastic drums (glass)
Handling Method:	L Landfill.
Specific Gravity:	01.00
Year:	03
Manifest Tracking Num:	Not reported
Import Ind:	Not reported
Export Ind:	Not reported
Discr Quantity Ind:	Not reported
Discr Type Ind:	Not reported
Discr Residue Ind:	Not reported
Discr Partial Reject Ind:	Not reported
Discr Full Reject Ind:	Not reported
Manifest Ref Num:	Not reported
Alt Fac RCRA Id:	Not reported
Alt Fac Sign Date:	Not reported
Mgmt Method Type Code:	Not reported
EPA ID:	NYR000020826
Facility Name:	CONSOLIDATED EDISON
Facility Address:	137-30 91ST ST-JAMAICA S/S
Facility City:	QUEENS
Facility Address 2:	Not reported
Country:	USA
County:	QU
Mailing Name:	CONSOLIDATED EDISON
Mailing Contact:	FRANKLIN MURRAY
Mailing Address:	4 IRVING PLACE RM 828

CON EDISON - JAMAICA (Continued) **1001489054**

Mailing Address 2:	Not reported
Mailing City:	NEW YORK
Mailing State:	NY
Mailing Zip:	Not reported
Mailing Zip4:	Not reported
Mailing Country:	USA
Mailing Phone:	212-460-2808
Document ID:	NYE0232435
Manifest Status:	Not reported
Trans1 State ID:	NYD006982359
Trans2 State ID:	Not reported
Generator Ship Date:	11/21/1998
Trans1 Recv Date:	11/21/1998
Trans2 Recv Date:	Not reported
TSD Site Recv Date:	11/23/1998
Part A Recv Date:	Not reported
Part B Recv Date:	Not reported
Generator EPA ID:	NYR000020826
Trans1 EPA ID:	NYD980593636
Trans2 EPA ID:	Not reported
TSDF ID:	80303AB
Waste Code:	B004 - PCB ARTICLES WITH 50 PPM BUT < 500 PPM
Quantity:	00617
Units:	K - Kilograms (2.2 pounds)
Number of Containers:	003
Container Type:	DM - Metal drums, barrels
Handling Method:	T Chemical, physical, or biological treatment.
Specific Gravity:	01.00
Year:	98
Manifest Tracking Num:	Not reported
Import Ind:	Not reported
Export Ind:	Not reported
Discr Quantity Ind:	Not reported
Discr Type Ind:	Not reported
Discr Residue Ind:	Not reported
Discr Partial Reject Ind:	Not reported
Discr Full Reject Ind:	Not reported
Manifest Ref Num:	Not reported
Alt Fac RCRA Id:	Not reported
Alt Fac Sign Date:	Not reported
Mgmt Method Type Code:	Not reported
EPA ID:	NYR000020826
Facility Name:	CONSOLIDATED EDISON
Facility Address:	137-30 91ST ST-JAMAICA S/S
Facility City:	QUEENS
Facility Address 2:	Not reported
Country:	USA
County:	QU
Mailing Name:	CONSOLIDATED EDISON
Mailing Contact:	FRANKLIN MURRAY
Mailing Address:	4 IRVING PLACE RM 828
Mailing Address 2:	Not reported
Mailing City:	NEW YORK
Mailing State:	NY
Mailing Zip:	Not reported
Mailing Zip4:	Not reported

CON EDISON - JAMAICA (Continued) **1001489054**

Mailing Country:	USA
Mailing Phone:	212-460-2808
Document ID:	NYE0070582
Manifest Status:	Not reported
Trans1 State ID:	NYD006982359
Trans2 State ID:	Not reported
Generator Ship Date:	11/24/1998
Trans1 Recv Date:	11/24/1998
Trans2 Recv Date:	Not reported
TSD Site Recv Date:	11/24/1998
Part A Recv Date:	Not reported
Part B Recv Date:	Not reported
Generator EPA ID:	NYR000020826
Trans1 EPA ID:	NYD980593636
Trans2 EPA ID:	Not reported
TSDF ID:	C47789
Waste Code:	B004 - PCB ARTICLES WITH 50 PPM BUT < 500 PPM
Quantity:	00648
Units:	K - Kilograms (2.2 pounds)
Number of Containers:	003
Container Type:	TP - Tanks, portable
Handling Method:	T Chemical, physical, or biological treatment.
Specific Gravity:	01.00
Year:	98
Manifest Tracking Num:	Not reported
Import Ind:	Not reported
Export Ind:	Not reported
Discr Quantity Ind:	Not reported
Discr Type Ind:	Not reported
Discr Residue Ind:	Not reported
Discr Partial Reject Ind:	Not reported
Discr Full Reject Ind:	Not reported
Manifest Ref Num:	Not reported
Alt Fac RCRA Id:	Not reported
Alt Fac Sign Date:	Not reported
Mgmt Method Type Code:	Not reported
EPA ID:	NYR000020826
Facility Name:	CONSOLIDATED EDISON
Facility Address:	137-30 91ST ST-JAMAICA S/S
Facility City:	QUEENS
Facility Address 2:	Not reported
Country:	USA
County:	QU
Mailing Name:	CONSOLIDATED EDISON
Mailing Contact:	FRANKLIN MURRAY
Mailing Address:	4 IRVING PLACE RM 828
Mailing Address 2:	Not reported
Mailing City:	NEW YORK
Mailing State:	NY
Mailing Zip:	Not reported
Mailing Zip4:	Not reported
Mailing Country:	USA
Mailing Phone:	212-460-2808
Document ID:	NYE0757476
Manifest Status:	Not reported

CON EDISON - JAMAICA (Continued) **1001489054**

Trans1 State ID:	NYD006982359
Trans2 State ID:	Not reported
Generator Ship Date:	08/02/2001
Trans1 Recv Date:	08/02/2001
Trans2 Recv Date:	Not reported
TSD Site Recv Date:	08/03/2001
Part A Recv Date:	Not reported
Part B Recv Date:	Not reported
Generator EPA ID:	NYR000020826
Trans1 EPA ID:	NYD980593636
Trans2 EPA ID:	Not reported
TSDF ID:	17741AU
Waste Code:	B007 - OTHER MISCELLANEOUS PCB WASTES
Quantity:	00058
Units:	K - Kilograms (2.2 pounds)
Number of Containers:	001
Container Type:	DM - Metal drums, barrels
Handling Method:	L Landfill.
Specific Gravity:	01.00
Year:	01
Manifest Tracking Num:	Not reported
Import Ind:	Not reported
Export Ind:	Not reported
Discr Quantity Ind:	Not reported
Discr Type Ind:	Not reported
Discr Residue Ind:	Not reported
Discr Partial Reject Ind:	Not reported
Discr Full Reject Ind:	Not reported
Manifest Ref Num:	Not reported
Alt Fac RCRA Id:	Not reported
Alt Fac Sign Date:	Not reported
Mgmt Method Type Code:	Not reported
EPA ID:	NYR000020826
Facility Name:	CONSOLIDATED EDISON
Facility Address:	137-30 91ST ST-JAMAICA S/S
Facility City:	QUEENS
Facility Address 2:	Not reported
Country:	USA
County:	QU
Mailing Name:	CONSOLIDATED EDISON
Mailing Contact:	FRANKLIN MURRAY
Mailing Address:	4 IRVING PLACE RM 828
Mailing Address 2:	Not reported
Mailing City:	NEW YORK
Mailing State:	NY
Mailing Zip:	Not reported
Mailing Zip4:	Not reported
Mailing Country:	USA
Mailing Phone:	212-460-2808

Click this hyperlink while viewing on your computer to access
47 additional NY_MANIFEST: record(s) in the EDR Site Report.

BW318 **JAMAICA SUBSTATION** **NY Spills** **S104508269**
East **137-30 91ST AVE** **NY Hist Spills** **N/A**
1/4-1/2 **JAMACA, NY**
2385 ft.

Site 6 of 23 in cluster BW

Relative:
Lower

Actual:
48 ft.

NY Spills:

Site ID:	74390
Facility Addr2:	Not reported
Facility ID:	9908294
Spill Number:	9908294
Facility Type:	ER
SWIS:	4101
Region of Spill:	2
Investigator:	CAENGELH
Referred To:	Not reported
Spill Date:	10/08/99
Reported to Dept:	10/08/99
CID:	216
Spill Cause:	Equipment Failure
Water Affected:	Not reported
Spill Source:	Institutional, Educational, Gov., Other
Spill Notifier:	Responsible Party
Cleanup Ceased:	/ /
Cleanup Meets Std:	False
Last Inspection:	/ /
Recommended Penalty:	Penalty Not Recommended
UST Trust:	False
Spill Class:	Known release with minimal potential for fire or hazard. DEC Response. Willing Responsible Party. Corrective action taken.
Spill Closed Dt:	06/26/01
Remediation Phase:	0
Date Entered In Computer:	10/08/99
Spill Record Last Update:	07/16/01
Spiller Name:	Not reported
Spiller Company:	CON EDISON
Spiller Address:	4 IRVING PLACE
Spiller City,St,Zip:	NEW YORK, NY 10003
Spiller Company:	001
Spiller Phone:	(212) 580-6763
Contact Name:	MARK SCHLAGEL
Contact Phone:	(212) 580-6763
DEC Region:	2
Program Number:	9908294
DER Facility ID:	69803
Site ID:	74390
Operable Unit ID:	1082572
Operable Unit:	01
Material ID:	297406
Material Code:	0541A
Material Name:	DIELECTRIC FLUID
Case No.:	Not reported
Material FA:	Petroleum
Quantity:	1.00
Units:	Gallons
Recovered:	0.00
Resource Affected:	Soil
Oxygenate:	False
DEC Memo:	Start CallerRemark - 9908294 FAULTY A PHASE BUSHING CON ED REF #128315 THEY

JAMAICA SUBSTATION (Continued) **S104508269**

Remarks: WILL CLEAN UP PENDING TEST RESULTS END CallerRemark - 9908294 Start DECRemark - 9908294 Prior to Sept, 2004 data translation this spill Lead DEC Field was "ENGELHARDT" DEC INSPECTOR'S NOTES CON ED E2MIS REPORT 10-08-99 "A" Phase bushing leaked approx. 4oz. of oil onto lower cabin. It does not appear to have hit the cement floor at this time. No sewer or waterway affected. Cleanup pending lab results. 1-17-01 Upon visual inspection, the area was found to be clean and the bushing bolts were tightened. END DECRemark - 9908294

NY Hist Spills:

Region of Spill:	2
Spill Number:	9908294
Investigator:	ENGELHARDT
Caller Name:	Not reported
Caller Agency:	Not reported
Caller Phone:	Not reported
Notifier Name:	Not reported
Notifier Agency:	Not reported
Notifier Phone:	Not reported
Spill Date/Time:	10/08/1999 05:10
Reported to Dept Date/Time:	10/08/99 06:00
SWIS:	63
Spiller Name:	CON EDISON
Spiller Contact:	Not reported
Spiller Phone:	(212) 580-6763
Spiller Contact:	MARK SCHLAGEL
Spiller Phone:	(212) 580-6763
Spiller Address:	4 IRVING PLACE
Spiller City,St,Zip:	MANHATTAN, NY 10003-
Spill Cause:	Equipment Failure
Reported to Dept:	On Land
Water Affected:	Not reported
Spill Source:	02
Spill Notifier:	Responsible Party
PBS Number:	Not reported
Cleanup Ceased:	/ /
Cleanup Meets Std:	False
Last Inspection:	/ /
Recommended Penalty:	Penalty Not Recommended
Spiller Cleanup Dt:	/ /
Enforcement Date:	/ /
Invstgn Complete:	/ /
UST Involvement:	False
Spill Class:	Known release with minimal potential for fire or hazard. DEC Response. Willing Responsible Party. Corrective action taken.
Spill Closed Dt:	06/26/01
Corrective Action Plan Submitted:	/ /
Date Region Sent Summary to Central Office:	/ /
Date Spill Entered In Computer Data File:	10/08/99
Date Spill Entered In Computer Data File:	Not reported
Update Date:	07/16/01
Is Updated:	False
PBS Number:	Not reported
Tank Number:	Not reported
Tank Size:	Not reported
Test Method:	Not reported
Leak Rate Failed Tank:	Not reported

JAMAICA SUBSTATION (Continued) **S104508269**

Gross Leak Rate: Not reported
Material Class Type: Petroleum
Quantity Spilled: 1
Unkonwn Quantity Spilled: False
Units: Gallons
Quantity Recovered: 0
Unkonwn Quantity Recovered: False
Material: DIELECTRIC FLUID
Class Type: DIELECTRIC FLUID
Times Material Entry In File: 41
CAS Number: Not reported
Last Date: Not reported
DEC Remarks: DEC INSPECTOR S NOTES CON ED E2MIS REPORT 10-08-99 A Phase bushing leaked approx. 4o . of oil onto lower cabin. It does not appear to have hit the cement floor at this time. No sewer or waterway affected. Cleanup pending lab results. 1-17-01 Upon visual inspection, the area was found to be clean and the bushing bolts were tightened.
Remark: FAULTY A PHASE BUSHING CON ED REF 128315 THEY WILL CLEAN UP PENDING TEST RESULTS

BW319 **JAMAICA SUB STATION** **NY Spills** **S102239795**
East **137-30 91ST AVE** **NY Hist Spills** **N/A**
1/4-1/2 **QUEENS, NY**
2385 ft.

Site 7 of 23 in cluster BW

Relative:
Lower

Actual:
48 ft.

NY Spills:
Site ID: 74389
Facility Addr2: Not reported
Facility ID: 9904347
Spill Number: 9904347
Facility Type: ER
SWIS: 4101
Region of Spill: 2
Investigator: JHOCONNE
Referred To: Not reported
Spill Date: 07/13/99
Reported to Dept: 07/13/99
CID: 252
Spill Cause: Equipment Failure
Water Affected: Not reported
Spill Source: Commercial/Industrial
Spill Notifier: Responsible Party
Cleanup Ceased: / /
Cleanup Meets Std: False
Last Inspection: / /
Recommended Penalty: Penalty Not Recommended
UST Trust: False
Spill Class: Known release with minimal potential for fire or hazard. DEC Response. Willing Responsible Party. Corrective action taken.
Spill Closed Dt: 10/11/02
Remediation Phase: 0
Date Entered In Computer: 07/13/99
Spill Record Last Update: 10/11/02
Spiller Name: MIKE CESARE
Spiller Company: JAMAICA SUB STATION
Spiller Address: 137-30 91ST AVE
Spiller City,St,Zip: QUEENS, ZZ

JAMAICA SUB STATION (Continued) **S102239795**

Spiller Company:	001
Spiller Phone:	(212) 580-6763
Contact Name:	MIKE CESARE
Contact Phone:	(212) 580-6763
DEC Region:	2
Program Number:	9904347
DER Facility ID:	69803
Site ID:	74389
Operable Unit ID:	1083236
Operable Unit:	01
Material ID:	304232
Material Code:	0541A
Material Name:	DIELECTRIC FLUID
Case No.:	Not reported
Material FA:	Petroleum
Quantity:	0.00
Units:	Gallons
Recovered:	0.00
Resource Affected:	Soil
Oxygenate:	False
DEC Memo:	Start CallerRemark - 9904347 LEAKING TEMPERATURE PROBE FROM TRANSFORMER #1-MAINTENANCE ENROUTE FOR CLEAN UP AND REPAIRS- CON ED #126422 END CallerRemark - 9904347
Remarks:	Start DECRemark - 9904347 Prior to Sept, 2004 data translation this spill Lead DEC Field was "O'CONNELL" DEC Inspector Notes: 6-6-01 Foley and Rodriguez inspected transformer #1. Temperature probe has been repaired. 8-7-02 Foley and O'Connellinspected transformer #1. Con Ed e2mis Notes: 7-13-99 Senior Substation Operator found 2qts transformer oil non-PCB which leaked from trans. #1 by the top of the transformer. Oil on concrete pad. Pads and pigs were put down to contain the leak. The leak was found during routine inspections. 1-16-01 Email from Angelo Cnapich indicates that the incident was cleaned up on 7-14-99 at 1500 and leak was repaired on 8-12-00. 2-15-02 This incident has been closed out and sent to NYSDEC for approval. END DECRemark - 9904347

Site ID:	74379
Facility Addr2:	Not reported
Facility ID:	9701408
Spill Number:	9701408
Facility Type:	ER
SWIS:	4101
Region of Spill:	2
Investigator:	CAENGELH
Referred To:	Not reported
Spill Date:	05/01/97
Reported to Dept:	05/01/97
CID:	322
Spill Cause:	Equipment Failure
Water Affected:	Not reported
Spill Source:	Institutional, Educational, Gov., Other
Spill Notifier:	Responsible Party
Cleanup Ceased:	/ /
Cleanup Meets Std:	False
Last Inspection:	/ /
Recommended Penalty:	Penalty Not Recommended
UST Trust:	False
Spill Class:	Known release with minimal potential for fire or hazard. DEC Response. Willing Responsible Party. Corrective action taken.

JAMAICA SUB STATION (Continued) **S102239795**

Spill Closed Dt:	10/11/02
Remediation Phase:	0
Date Entered In Computer:	05/01/97
Spill Record Last Update:	02/25/03
Spiller Name:	MR MCHUGH
Spiller Company:	CON ED
Spiller Address:	128 WEST END AVE
Spiller City,St,Zip:	NEW YORK, NY 10023-
Spiller Company:	001
Spiller Phone:	(212) 580-6763
Contact Name:	Not reported
Contact Phone:	Not reported
DEC Region:	2
Program Number:	9701408
DER Facility ID:	69803
Site ID:	74379
Operable Unit ID:	1047431
Operable Unit:	01
Material ID:	337965
Material Code:	0020A
Material Name:	TRANSFORMER OIL
Case No.:	Not reported
Material FA:	Petroleum
Quantity:	2.00
Units:	Gallons
Recovered:	0.00
Resource Affected:	Soil
Oxygenate:	False

DEC Memo: Start CallerRemark - 9701408 TRANSFORMER NUMBER 1 - LEAK ON BLUESTONE FROM RADIATOR AND TAP CHANGER - SPILL HAS NOT BEEN CLEANED UP YET - IN PROCESS END CallerRemark - 9701408

Remarks: Start DECRemark - 9701408 Prior to Sept, 2004 data translation this spill Lead DEC Field was "ENGELHARDT" DEC Investigator Notes: 6-6-01 Foley and Rodriguez inspected transformer #1. Tap Changer gear box was repaired. Bluestone was removed andsoil has been excavated. Awaits decision on confirmatory sampling for soil and backfilling. 10-11-02 On 8-7-02, O'Connell and Foley inspected transformer #1. No sampling necessary. E2MIS 106957 I/R #106957 ABOUT 6:35PM OPERATOR CLOSED RECIRC VALVE FOR 3W F/O PUMP IN ERROR. INCREASED PRESSURE BLEW PLUG FROM RELIEF VALVE RESULTING IN APPROX 25 GALS OF OIL SPILL ON T/F SURFACE & IN MOAT. SPILL WAS CONTAINED. On 5/1/97 approximately 25 gallons of No.6 Fuel Oil leaked from an openend on No.3 West Fuel Oil Pump pressure relief valve as a result of an operator error. No.3 West Fuel Oil Pump was in service recirculating back to No.3 tank. The pump 8" discharge valve and 6" recirculation valve were both open. At 1630 hrs. theTank Farm Operator was in the process of setting up the valving on No.3 West Fuel Oil Pump to supply oil to the South Steam Station and High Pressure Boiler House. The operator closed both the pump discharge valve and recirculation valve to establish the proper fuel oil pressure prior to supplying the system. The operator failed to ensure that the pump strainer drain valve, which drains back to the tank, was open prior to closing the 2 valves to prevent over pressurization of the system before the proper pressure could be established using the pump discharge pressure control valve which dumps oil back to the tank to maintain the pressure. As a result of the operator failing to open the strainer drain valve and closing the pump discharge and recirculation valves, the system over pressurized and the pump safety relief valve lifted relieving the pressure back to the tank. A 3/4" plug on the relief valve was either loose and blew out or was missing and when the

JAMAICA SUB STATION (Continued) **S102239795**

safety valve lifted, approximately 25 gallons of No.6 oil leaked out of the open end on to the tank top concrete floor and into the gutter system, which drains into the tank moat, before the operator could relieve the pressure using the strainer drain valve. . Theoil congealed on the floor and in the gutter system and only 1 gallon of oil actually entered the moat. The oil was contained on the tank top using pads and absorbent material prior to being cleaned up by Clean Venture. The safety valve was replaced while No. 3 tank was out of service for inspection and repair and the tank had just been put back into service. Inspection of the plug hole in the safety valve showed the threads to be in good condition an no evidence of rust on the threads. If the plug was missing there should have been some rust since it is exposed to the weather. This leads me to believe that the plug was installed but by only 1 or 2 threads. The plug however could not be located and therefore it is uncertain if the plugwas loose and blew out or if the plug was never installed. The operator was interviewed concerning the incident and was given a documented formal interview. Clean Venture arrived on site at approximately 1100 hrs and scraped up and high pressure washed the piping and floor in the vicinity of the spill. Oil within the moat was cleaned using absorbent pads and socks. Staining on the tank wall was wiped clean. Clean Venture returned on 5/7/97 and completed clean-up of the congealed oil in the gutter system adjacent to No.3 West Fuel Oil pump. END DECRemark - 9701408

Click this hyperlink while viewing on your computer to access additional NY_SPILL: detail in the EDR Site Report.

NY Hist Spills:

Region of Spill:	2
Spill Number:	9904347
Investigator:	O'CONNELL
Caller Name:	Not reported
Caller Agency:	Not reported
Caller Phone:	Not reported
Notifier Name:	Not reported
Notifier Agency:	Not reported
Notifier Phone:	Not reported
Spill Date/Time:	07/13/1999 11:20
Reported to Dept Date/Time:	07/13/99 12:25
SWIS:	63
Spiller Name:	JAMAICA SUB STATION
Spiller Contact:	MIKE CESARE
Spiller Phone:	(212) 580-6763
Spiller Contact:	MIKE CESARE
Spiller Phone:	(212) 580-6763
Spiller Address:	137-30 91ST AVE
Spiller City,St,Zip:	QUEENS
Spill Cause:	Equipment Failure
Reported to Dept:	On Land
Water Affected:	Not reported
Spill Source:	01
Spill Notifier:	Responsible Party
PBS Number:	Not reported
Cleanup Ceased:	/ /
Cleanup Meets Std:	False
Last Inspection:	/ /
Recommended Penalty:	Penalty Not Recommended
Spiller Cleanup Dt:	/ /
Enforcement Date:	/ /

JAMAICA SUB STATION (Continued) **S102239795**

Invstgn Complete: / /
UST Involvement: False
Spill Class: Known release with minimal potential for fire or hazard. DEC Response. Willing Responsible Party. Corrective action taken.
Spill Closed Dt: / /
Corrective Action Plan Submitted: / /
Date Region Sent Summary to Central Office: / /
Date Spill Entered In Computer Data File: 07/13/99
Date Spill Entered In Computer Data File: Not reported
Update Date: 06/19/01
Is Updated: False
PBS Number: Not reported
Tank Number: Not reported
Tank Size: Not reported
Test Method: Not reported
Leak Rate Failed Tank: Not reported
Gross Leak Rate: Not reported
Material Class Type: Petroleum
Quantity Spilled: 0
Unkonwn Quantity Spilled: True
Units: Gallons
Quantity Recovered: 0
Unkonwn Quantity Recovered: True
Material: DIELECTRIC FLUID
Class Type: DIELECTRIC FLUID
Times Material Entry In File: 41
CAS Number: Not reported
Last Date: Not reported
DEC Remarks: DEC Inspector Notes: 6-6-01 Foley and Rodrigue inspected transformer 1. Temperature probe has been repaired. Con Ed e2mis Notes: 7-13-99 Senior Substation Operator found 2qts transformer oil non-PCB which leaked from trans. 1 by the topof the transformer. Oil on concrete pad. Pads and pigs were put down to contain the leak. The leak was found during routine inspections. 1-16-01 Email from Angelo Cnapich indicates that the incident was cleaned up on 7-14-99 at 1500 and leakwas repaired on 8-12-00.
Remark: LEAKING TEMPERATURE PROBE FROM TRANSFORMER 1-MAINTENANCE ENROUTE FOR CLEAN UP AND REPAIRS- CON ED 126422

Region of Spill: 2
Spill Number: 9701408
Investigator: ENGELHARDT
Caller Name: Not reported
Caller Agency: Not reported
Caller Phone: Not reported
Notifier Name: Not reported
Notifier Agency: Not reported
Notifier Phone: Not reported
Spill Date/Time: 05/01/1997 12:20
Reported to Dept Date/Time: 05/01/97 14:35
SWIS: 63
Spiller Name: CON ED
Spiller Contact: MR MCHUGH
Spiller Phone: (212) 580-6763
Spiller Address: 128 WEST END AVE
Spiller City,St,Zip: NEW YORK, NY 10023-
Spill Cause: Equipment Failure
Reported to Dept: On Land

JAMAICA SUB STATION (Continued) **S102239795**

Water Affected: Not reported
Spill Source: 02
Spill Notifier: Responsible Party
PBS Number: Not reported
Cleanup Ceased: / /
Cleanup Meets Std: False
Last Inspection: / /
Recommended Penalty: Penalty Not Recommended
Spiller Cleanup Dt: / /
Enforcement Date: / /
Invstgn Complete: / /
UST Involvement: False
Spill Class: Known release with minimal potential for fire or hazard. DEC Response. Willing Responsible Party. Corrective action taken.
Spill Closed Dt: / /
Corrective Action Plan Submitted: / /
Date Region Sent Summary to Central Office: / /
Date Spill Entered In Computer Data File: 05/01/97
Date Spill Entered In Computer Data File: Not reported
Update Date: 06/12/01
Is Updated: False
PBS Number: Not reported
Tank Number: Not reported
Tank Size: Not reported
Test Method: Not reported
Leak Rate Failed Tank: Not reported
Gross Leak Rate: Not reported
Material Class Type: Petroleum
Quantity Spilled: 2
Unkonwn Quantity Spilled: False
Units: Gallons
Quantity Recovered: 0
Unkonwn Quantity Recovered: False
Material: TRANSFORMER OIL
Class Type: TRANSFORMER OIL
Times Material Entry In File: 533
CAS Number: Not reported
Last Date: 19940926
DEC Remarks: DEC Investigator Notes: 6-6-01 Foley and Rodrigue inspected transformer 1. Tap Changer gear box was repaired. Bluestone was removed and soil has been excavated. Awaits decision on confirmatory sampling for soil and backfilling.
Remark: TRANSFORMER NUMBER 1 - LEAK ON BLUESTONE FROM RADIATOR AND TAP CHANGER - SPILL HAS NOT BEEN CLEANED UP YET - IN PROCESS

Region of Spill: 2
Spill Number: 9601184
Investigator: ENGELHARDT
Caller Name: Not reported
Caller Agency: Not reported
Caller Phone: Not reported
Notifier Name: Not reported
Notifier Agency: Not reported
Notifier Phone: Not reported
Spill Date/Time: 04/23/1996 17:00
Reported to Dept Date/Time: 04/23/96 21:27
SWIS: 63
Spiller Name: CON ED

JAMAICA SUB STATION (Continued) **S102239795**

Spiller Contact:	RICHARD ROACH
Spiller Phone:	(212) 580-6764
Spiller Contact:	TOM OBRIEN
Spiller Phone:	(212) 480-5425
Spiller Address:	4 IRVING PLACE
Spiller City,St,Zip:	MANHATTAN, NY 10003-
Spill Cause:	Equipment Failure
Reported to Dept:	On Land
Water Affected:	Not reported
Spill Source:	03
Spill Notifier:	Responsible Party
PBS Number:	Not reported
Cleanup Ceased:	/ /
Cleanup Meets Std:	False
Last Inspection:	/ /
Recommended Penalty:	Penalty Not Recommended
Spiller Cleanup Dt:	/ /
Enforcement Date:	/ /
Invstgn Complete:	/ /
UST Involvement:	False
Spill Class:	Known release that creates potential for fire or hazard. DEC Response. Willing Responsible Party. Corrective action taken.
Spill Closed Dt:	/ /
Corrective Action Plan Submitted:	/ /
Date Region Sent Summary to Central Office:	/ /
Date Spill Entered In Computer Data File:	04/23/96
Date Spill Entered In Computer Data File:	Not reported
Update Date:	05/06/96
Is Updated:	False
PBS Number:	Not reported
Tank Number:	Not reported
Tank Size:	Not reported
Test Method:	Not reported
Leak Rate Failed Tank:	Not reported
Gross Leak Rate:	Not reported
Material Class Type:	Petroleum
Quantity Spilled:	0
Unkonwn Quantity Spilled:	True
Units:	Gallons
Quantity Recovered:	0
Unkonwn Quantity Recovered:	False
Material:	DIELECTRIC FLUID
Class Type:	DIELECTRIC FLUID
Times Material Entry In File:	41
CAS Number:	Not reported
Last Date:	Not reported
DEC Remarks:	Not reported
Remark:	3 location at the substation that are dripping one drop per 2 hours feeder 702 - a-fa e pot head / feeder 901l - return line valve leak feeder 18001 - c-fa e filter vale leak
Region of Spill:	2
Spill Number:	9800780
Investigator:	ENGELHARDT
Caller Name:	Not reported
Caller Agency:	Not reported
Caller Phone:	Not reported

JAMAICA SUB STATION (Continued) **S102239795**

Notifier Name:	Not reported
Notifier Agency:	Not reported
Notifier Phone:	Not reported
Spill Date/Time:	04/17/1998 16:00
Reported to Dept Date/Time:	04/17/98 16:52
SWIS:	63
Spiller Name:	CON ED
Spiller Contact:	MIKE CEASER
Spiller Phone:	(212) 580-6763
Spiller Contact:	MIKE CEASER
Spiller Phone:	(212) 580-6763
Spiller Address:	137-30 91ST AVE
Spiller City,St,Zip:	QUEENS
Spill Cause:	Equipment Failure
Reported to Dept:	On Land
Water Affected:	Not reported
Spill Source:	01
Spill Notifier:	Responsible Party
PBS Number:	Not reported
Cleanup Ceased:	/ /
Cleanup Meets Std:	False
Last Inspection:	/ /
Recommended Penalty:	Penalty Not Recommended
Spiller Cleanup Dt:	/ /
Enforcement Date:	/ /
Invstgn Complete:	/ /
UST Involvement:	False
Spill Class:	Known release with minimal potential for fire or hazard. DEC Response. Willing Responsible Party. Corrective action taken.
Spill Closed Dt:	05/19/98
Corrective Action Plan Submitted:	/ /
Date Region Sent Summary to Central Office:	/ /
Date Spill Entered In Computer Data File:	04/17/98
Date Spill Entered In Computer Data File:	Not reported
Update Date:	06/12/01
Is Updated:	False
PBS Number:	Not reported
Tank Number:	Not reported
Tank Size:	Not reported
Test Method:	Not reported
Leak Rate Failed Tank:	Not reported
Gross Leak Rate:	Not reported
Material Class Type:	Petroleum
Quantity Spilled:	5
Unkonwn Quantity Spilled:	False
Units:	Gallons
Quantity Recovered:	5
Unkonwn Quantity Recovered:	False
Material:	TRANSFORMER OIL
Class Type:	TRANSFORMER OIL
Times Material Entry In File:	533
CAS Number:	Not reported
Last Date:	19940926
DEC Remarks:	5/14/98 e-mail from Con ERT Lukshides Spill to cement and bluestone. 1 ppm PCBs. Cleaned with speedy dry and bluestone drummed. Leaking valve shut and mechanically locked.
Remark:	spill from a breather valve - spill has been cleaned up

JAMAICA SUB STATION (Continued) **S102239795**

Click this hyperlink while viewing on your computer to access additional NY_HIST_SPILL: detail in the EDR Site Report.

BW320 **JAMACIA SUB STATION** **NY Spills** **S104507172**
East **137-30 91ST AVE** **NY Hist Spills** **N/A**
1/4-1/2 **JAMACIA, NY**
2385 ft.

Site 8 of 23 in cluster BW

Relative: Lower

Actual: 48 ft.

NY Spills:

Site ID:	74386
Facility Addr2:	Not reported
Facility ID:	9901245
Spill Number:	9901245
Facility Type:	ER
SWIS:	4101
Region of Spill:	2
Investigator:	JHOCONNE
Referred To:	Not reported
Spill Date:	05/03/99
Reported to Dept:	05/03/99
CID:	205
Spill Cause:	Equipment Failure
Water Affected:	Not reported
Spill Source:	Commercial/Industrial
Spill Notifier:	Responsible Party
Cleanup Ceased:	/ /
Cleanup Meets Std:	False
Last Inspection:	/ /
Recommended Penalty:	Penalty Not Recommended
UST Trust:	False
Spill Class:	Known release with minimal potential for fire or hazard. DEC Response. Willing Responsible Party. Corrective action taken.
Spill Closed Dt:	06/13/01
Remediation Phase:	0
Date Entered In Computer:	05/03/99
Spill Record Last Update:	06/13/01
Spiller Name:	Not reported
Spiller Company:	JAMACIA SUB STATION
Spiller Address:	137-30 91ST AVE
Spiller City,St,Zip:	QUEENS, NY
Spiller Company:	001
Spiller Phone:	(212) 580-6763
Contact Name:	CALLER
Contact Phone:	Not reported
DEC Region:	2
Program Number:	9901245
DER Facility ID:	69803
Site ID:	74386
Operable Unit ID:	1076017
Operable Unit:	01
Material ID:	304791
Material Code:	0541A
Material Name:	DIELECTRIC FLUID
Case No.:	Not reported
Material FA:	Petroleum
Quantity:	1.00
Units:	Gallons

JAMACIA SUB STATION (Continued) **S104507172**

Recovered: 0.00
Resource Affected: Soil
Oxygenate: False
DEC Memo: Start CallerRemark - 9901245 caller stated capacitor failed. (5" round stain on floor) con ed #124596 END CallerRemark - 9901245
Remarks: Start DECRemark - 9901245 Prior to Sept, 2004 data translation this spill Lead DEC Field was "O'CONNELL" DEC Inspector Notes: 6-6-01 Foley and Rodriguez inspected Capacitor Bank #1 inside building. Bank was energized and could view from approximately 6 feet away. Could see an outline of a stain on concrete floor underneath a capacitor can. Larry Machi stated that the cap had been replaced. Appeared that cleanup had been completed and repairs made. (KMF 6/13/01) END DECRemark - 9901245

NY Hist Spills:
Region of Spill: 2
Spill Number: 9901245
Investigator: O'CONNELL
Caller Name: Not reported
Caller Agency: Not reported
Caller Phone: Not reported
Notifier Name: Not reported
Notifier Agency: Not reported
Notifier Phone: Not reported
Spill Date/Time: 05/03/1999 09:15
Reported to Dept Date/Time: 05/03/99 10:31
SWIS: 63
Spiller Name: JAMACIA SUB STATION
Spiller Contact: Not reported
Spiller Phone: (212) 580-6763
Spiller Contact: CALLER
Spiller Phone: ( ) -
Spiller Address: 137-30 91ST AVE
Spiller City,St,Zip: QUEENS, NY
Spill Cause: Equipment Failure
Reported to Dept: On Land
Water Affected: Not reported
Spill Source: 01
Spill Notifier: Responsible Party
PBS Number: Not reported
Cleanup Ceased: / /
Cleanup Meets Std: False
Last Inspection: / /
Recommended Penalty: Penalty Not Recommended
Spiller Cleanup Dt: / /
Enforcement Date: / /
Invstgn Complete: / /
UST Involvement: False
Spill Class: Known release with minimal potential for fire or hazard. DEC Response. Willing Responsible Party. Corrective action taken.
Spill Closed Dt: 06/13/01
Corrective Action Plan Submitted: / /
Date Region Sent Summary to Central Office: / /
Date Spill Entered In Computer Data File: 05/03/99
Date Spill Entered In Computer Data File: Not reported
Update Date: 06/13/01
Is Updated: False
PBS Number: Not reported

JAMACIA SUB STATION (Continued) **S104507172**

Tank Number:	Not reported
Tank Size:	Not reported
Test Method:	Not reported
Leak Rate Failed Tank:	Not reported
Gross Leak Rate:	Not reported
Material Class Type:	Petroleum
Quantity Spilled:	1
Unkonwn Quantity Spilled:	False
Units:	Gallons
Quantity Recovered:	0
Unkonwn Quantity Recovered:	False
Material:	DIELECTRIC FLUID
Class Type:	DIELECTRIC FLUID
Times Material Entry In File:	41
CAS Number:	Not reported
Last Date:	Not reported
DEC Remarks:	DEC Inspector Notes: 6-6-01 Foley and Rodrigue inspected Capacitor Bank 1 inside building. Bank was energi ed and could view from approximately 6 feet away. Could see an outline of a stain on concrete floor underneath a capacitor can. LarryMachi stated that the cap had been replaced. Appeared that cleanup had been completed and repairs made. KMF 6/13/01)
Remark:	caller stated capacitor failed. 5 round stain on floor) con ed 124596

BW321 **JAMACIA SUBSTATION** **NY Spills** **S102240202**
East **137-30 91ST AV** **NY Hist Spills** **N/A**
1/4-1/2 **QUEENS, NY**
2385 ft.

Site 9 of 23 in cluster BW

Relative:
Lower

Actual:
48 ft.

NY Spills:

Site ID:	74362
Facility Addr2:	Not reported
Facility ID:	0006642
Spill Number:	0006642
Facility Type:	ER
SWIS:	4101
Region of Spill:	2
Investigator:	KMFOLEY
Referred To:	Not reported
Spill Date:	09/05/00
Reported to Dept:	09/05/00
CID:	281
Spill Cause:	Equipment Failure
Water Affected:	Not reported
Spill Source:	Commercial/Industrial
Spill Notifier:	Responsible Party
Cleanup Ceased:	/ /
Cleanup Meets Std:	False
Last Inspection:	/ /
Recommended Penalty:	Penalty Not Recommended
UST Trust:	False
Spill Class:	Known release with minimal potential for fire or hazard. DEC Response. Willing Responsible Party. Corrective action taken.
Spill Closed Dt:	06/13/01
Remediation Phase:	0
Date Entered In Computer:	09/05/00
Spill Record Last Update:	07/16/01
Spiller Name:	Not reported

JAMACIA SUBSTATION (Continued) **S102240202**

Spiller Company:	CON EDISON
Spiller Address:	4 IRVING PLACE
Spiller City,St,Zip:	NEW YORK, NY 10003
Spiller Company:	001
Spiller Phone:	(212) 580-6763
Contact Name:	BILL MURPHY
Contact Phone:	(212) 580-6763
DEC Region:	2
Program Number:	0006642
DER Facility ID:	69803
Site ID:	74362
Operable Unit ID:	827640
Operable Unit:	01
Material ID:	547751
Material Code:	0541A
Material Name:	DIELECTRIC FLUID
Case No.:	Not reported
Material FA:	Petroleum
Quantity:	1.00
Units:	Gallons
Recovered:	1.00
Resource Affected:	Soil
Oxygenate:	False
DEC Memo:	Start CallerRemark - 0006642 LEAK FROM FEEDER # 701 APHASE POTHEAD. REPAIRS PENDING DE-ENERGIZING. CON ED # 133202. END CallerRemark - 0006642
Remarks:	Start DECRemark - 0006642 Prior to Sept, 2004 data translation this spill Lead DEC Field was "FOLEY" DEC Inspector Notes: 6-6-01 Foley and Rodriguez inspected 'A' phase on feeder 701. 'A' phase pothead was replaced. Affected bluestone/soil wasexcavated and replaced. (KMF 6/13/01) CON ED E2MIS REPORT 9-05-00 Feeder 701 leaked 1pt. oil from 'A" Phase pothead onto bluestone. Spill is contained, bluestone has been cleaned and diapers placed. Repairs to pothead will be made on anoutage. No sewers or waterways affected. 03-30-01 Cleanup completed on 3-22-01. COntaminated soil/bluestone was excavated and new mariage roll was put down. Feeder oil is non PCB, no sample necessary. Incident closed. END DECRemark - 0006642

Site ID:	59900
Facility Addr2:	Not reported
Facility ID:	9603336
Spill Number:	9603336
Facility Type:	ER
SWIS:	4101
Region of Spill:	2
Investigator:	CAENGELH
Referred To:	Not reported
Spill Date:	06/10/96
Reported to Dept:	06/10/96
CID:	365
Spill Cause:	Equipment Failure
Water Affected:	Not reported
Spill Source:	Commercial/Industrial
Spill Notifier:	Responsible Party
Cleanup Ceased:	/ /
Cleanup Meets Std:	False
Last Inspection:	/ /
Recommended Penalty:	Penalty Not Recommended
UST Trust:	False

JAMACIA SUBSTATION (Continued) **S102240202**

Spill Class: Known release that creates potential for fire or hazard. DEC Response. Willing Responsible Party. Corrective action taken.
Spill Closed Dt: 08/27/01
Remediation Phase: 0
Date Entered In Computer: 06/10/96
Spill Record Last Update: 03/03/04
Spiller Name: LISA PRIMEGGIA
Spiller Company: CON EDISON
Spiller Address: 4 IRVING PLACE
Spiller City,St,Zip: NEW YORK, NY 10003
Spiller Company: 001
Spiller Phone: (212) 580-6763
Contact Name: CALLER
Contact Phone: (212) 580-6763
DEC Region: 2
Program Number: 9603336
DER Facility ID: 58560
Site ID: 59900
Operable Unit ID: 1030880
Operable Unit: 01
Material ID: 349591
Material Code: 0020A
Material Name: TRANSFORMER OIL
Case No.: Not reported
Material FA: Petroleum
Quantity: 1.00
Units: Gallons
Recovered: 1.00
Resource Affected: Soil
Oxygenate: False
DEC Memo: Start CallerRemark - 9603336 oil header from main body to finns is leaking on transformer leaked onto blue stone will be cleaned up by 2359 hours this date END CallerRemark - 9603336
Remarks: Start DECRemark - 9603336 Prior to Sept, 2004 data translation this spill Lead DEC Field was "ENGELHARDT" 6/6/01: Vault inspected - all repairs were made. All bluestone and some soil removed. Awaiting decision on sampling and backfill. (KMF) 6/29/01: Set up grid for post-excavation samples with Pete Sudol. (JHO) 7/19/01: Permission given to backfill. See spill #9900587 for additional details. (JHO) END DECRemark - 9603336

Click this hyperlink while viewing on your computer to access additional NY_SPILL: detail in the EDR Site Report.

NY Hist Spills:
Region of Spill: 2
Spill Number: 0006642
Investigator: FOLEY
Caller Name: Not reported
Caller Agency: Not reported
Caller Phone: Not reported
Notifier Name: Not reported
Notifier Agency: Not reported
Notifier Phone: Not reported
Spill Date/Time: 09/05/2000 10:30
Reported to Dept Date/Time: 09/05/00 11:35
SWIS: 63
Spiller Name: CON EDISON

JAMACIA SUBSTATION (Continued) **S102240202**

Spiller Contact:	Not reported
Spiller Phone:	(212) 580-6763
Spiller Contact:	BILL MURPHY
Spiller Phone:	(212) 580-6763
Spiller Address:	4 IRVING PL
Spiller City,St,Zip:	NEW YORK, NY 10003-
Spill Cause:	Equipment Failure
Reported to Dept:	On Land
Water Affected:	Not reported
Spill Source:	01
Spill Notifier:	Responsible Party
PBS Number:	Not reported
Cleanup Ceased:	/ /
Cleanup Meets Std:	False
Last Inspection:	/ /
Recommended Penalty:	Penalty Not Recommended
Spiller Cleanup Dt:	/ /
Enforcement Date:	/ /
Invstgn Complete:	/ /
UST Involvement:	False
Spill Class:	Known release with minimal potential for fire or hazard. DEC Response. Willing Responsible Party. Corrective action taken.
Spill Closed Dt:	06/13/01
Corrective Action Plan Submitted:	/ /
Date Region Sent Summary to Central Office:	/ /
Date Spill Entered In Computer Data File:	09/05/00
Date Spill Entered In Computer Data File:	Not reported
Update Date:	07/16/01
Is Updated:	False
PBS Number:	Not reported
Tank Number:	Not reported
Tank Size:	Not reported
Test Method:	Not reported
Leak Rate Failed Tank:	Not reported
Gross Leak Rate:	Not reported
Material Class Type:	Petroleum
Quantity Spilled:	1
Unkonwn Quantity Spilled:	False
Units:	Gallons
Quantity Recovered:	1
Unkonwn Quantity Recovered:	False
Material:	DIELECTRIC FLUID
Class Type:	DIELECTRIC FLUID
Times Material Entry In File:	41
CAS Number:	Not reported
Last Date:	Not reported
DEC Remarks:	DEC Inspector Notes: 6-6-01 Foley and Rodrigue inspected A phase on feeder 701. A phase pothead was replaced. Affected bluestone/soil was excavated and replaced. KMF 6/13/01) CON ED E2MIS REPORT 9-05-00 Feeder 701 leaked 1pt. oilfrom A Phase pothead onto bluestone. Spill is contained, bluestone has been cleaned and diapers placed. Repairs to pothead will be made on anoutage. No sewers or waterways affected. 03-30-01 Cleanup completed on 3-22-01. COntaminated soil/bluestone was excavated and new mariage roll was put down. Feeder oil is non PCB, no sample necessary. Incident closed.
Remark:	LEAK FROM FEEDER 701 APHASE POTHEAD. REPAIRS PENDING DE-ENERGIZING. CON ED 133202.

JAMACIA SUBSTATION (Continued) **S102240202**

Region of Spill:	2
Spill Number:	9603336
Investigator:	ENGELHARDT
Caller Name:	Not reported
Caller Agency:	Not reported
Caller Phone:	Not reported
Notifier Name:	Not reported
Notifier Agency:	Not reported
Notifier Phone:	Not reported
Spill Date/Time:	06/10/1996 13:27
Reported to Dept Date/Time:	06/10/96 14:54
SWIS:	63
Spiller Name:	CON EDISON
Spiller Contact:	LISA PRIMEGGIA
Spiller Phone:	(212) 580-6763
Spiller Contact:	CALLER
Spiller Phone:	(212) 580-6763
Spiller Address:	4 IRVING PLACE
Spiller City,St,Zip:	NEW YORK, NY 10003-
Spill Cause:	Equipment Failure
Reported to Dept:	On Land
Water Affected:	Not reported
Spill Source:	01
Spill Notifier:	Responsible Party
PBS Number:	Not reported
Cleanup Ceased:	/ /
Cleanup Meets Std:	False
Last Inspection:	/ /
Recommended Penalty:	Penalty Not Recommended
Spiller Cleanup Dt:	/ /
Enforcement Date:	/ /
Invstgn Complete:	/ /
UST Involvement:	False
Spill Class:	Known release with minimal potential for fire or hazard. DEC Response. Willing Responsible Party. Corrective action taken.
Spill Closed Dt:	08/27/01
Corrective Action Plan Submitted:	/ /
Date Region Sent Summary to Central Office:	/ /
Date Spill Entered In Computer Data File:	06/10/96
Date Spill Entered In Computer Data File:	Not reported
Update Date:	08/27/01
Is Updated:	False
PBS Number:	Not reported
Tank Number:	Not reported
Tank Size:	Not reported
Test Method:	Not reported
Leak Rate Failed Tank:	Not reported
Gross Leak Rate:	Not reported
Material Class Type:	Petroleum
Quantity Spilled:	1
Unkonwn Quantity Spilled:	False
Units:	Gallons
Quantity Recovered:	1
Unkonwn Quantity Recovered:	False
Material:	TRANSFORMER OIL
Class Type:	TRANSFORMER OIL
Times Material Entry In File:	533

JAMACIA SUBSTATION (Continued) **S102240202**

CAS Number: Not reported
Last Date: 19940926
DEC Remarks: Not reported
Remark: oil header from main body to finns is leaking on transformer leaked onto blue stone will be cleaned up by 2359 hours this date

---

BW322 **JAMAICA SUBSTATION** **LTANKS** **S102238317**
East **137-30 91ST AV** **NY Spills** **N/A**
1/4-1/2 **QUEENS, NY** **NY Hist Spills**
2385 ft.

Site 10 of 23 in cluster BW

Relative:
Lower

Actual:
48 ft.

LTANKS:

Site ID:	74364
Spill Date:	01/22/02
Facility Addr2:	Not reported
Facility ID:	0110154
Program Number:	0110154
SWIS:	4101
Region of Spill:	2
Investigator:	AERODRIG
Referred To:	Not reported
Reported to Dept:	01/22/02
CID:	397
Spill Cause:	Tank Overfill
Water Affected:	Not reported
Spill Source:	Institutional, Educational, Gov., Other
Spill Notifier:	Responsible Party
Cleanup Ceased:	/ /
Cleanup Meets Standard:	False
Last Inspection:	/ /
Recommended Penalty:	Penalty Not Recommended
UST Involvement:	False
Spill Class:	Known release with minimal potential for fire or hazard. DEC Response. Willing Responsible Party. Corrective action taken.
Spill Closed Dt:	12/06/02
Remediation Phase:	0
Date Entered In Computer:	01/22/02
Spill Record Last Update:	12/06/02
Spille Namer:	SAME
Spiller Company:	CON ED
Spiller Phone:	Not reported
Spiller Extention:	Not reported
Spiller Address:	4 IRVING PLACE
Spiller City,St,Zip:	MANHATTAN, NY 10023
Spiller County:	001
Spiller Contact:	CALLER
Spiller Phone:	Not reported
Spiller Extention:	Not reported
DEC Region:	2
Program Number:	0110154
DER Facility ID:	69803
Site ID:	74364
Operable Unit ID:	847270
Operable Unit:	01
Material ID:	527785
Material Code:	0541A
Material Name:	DIELECTRIC FLUID

JAMAICA SUBSTATION (Continued) **S102238317**

Case No.:	Not reported
Material FA:	Petroleum
Quantity:	0.00
Units:	Gallons
Recovered:	0.00
Resource Affected:	Soil
Oxygenate:	False
Site ID:	Not reported
Spill Tank Test:	Not reported
Tank Number:	Not reported
Tank Size:	Not reported
Test Method:	Not reported
Leak Rate:	Not reported
Gross Fail:	Not reported
Modified By:	Not reported
Last Modified:	Not reported
Test Method:	Not reported
DEC Memo:	Start DECRemark - 0110154 Prior to Sept, 2004 data translation this spill Lead DEC Field was "RODRIGUEZ" E2MIS #141007 NOTES: 22-JAN-2002 17:05 HOURS: WHILE ON LOCATION FOR INSPECTION FOUND APPROXIMATELY 2' X 2' NON-PCB 138 KV DIELECTRIC FLUID DRY STAIN ON SOIL AROUND FILL PORT OUTSIDE THE FENCE OF JAMAICA S.S. FOR PUMO HOUSE #2 FROM SPILL OPERATION. NO WATER INVOLVED. SPILL IS NOT CONTAINED. NO SAMPLE TAKEN. CLEANUP PENDING CREW AVAILABILITY. 6-19-02 1057hrs S. Cataro, cleanup supervisor reports that on 1/23/02 from 0800hrs-1000hrs, Passerelli used absorbant to remove any residual fluids. Removed all visible traces of oil, washed stained areas, and excavated all contaminated bluestone and soil. THe generated waste was placed ina 15gal drum. 7-18-02 1424hrs A permanent containment system was installed to prevent future leaking. 12/01/02 1700 hours As per request of the NYSDEC, subsequent to an inspection conducted 8/7/02, Clean Venture Inc contractors were securedto vactor out more bluestone from underneath the fill port for pump house #2. (5) drums of bluestone /soil were removed. The waste was analyzed and found to be nonhazardous as per LSN 02- 10689-004 to -006. Results posted below. Incident will be resubmitted for closure. It should be indicated that not all 5 drums of soil removed were of contaminated soil. The job was competitively bid to remove a 2' x 4' x 3' area of soil. The area around the fill port had been cleaned prior, and only exhibited superfiscial contamination around the edges of the piping prior to excavation. Lab Sequence Number: 02-10689-004 TOTAL PCB 0.07 ppm Lab Sequence Number: 02-10689-005 m-Cresol < 10 ug/L p-Cresol < 10 ug/L (TCLP) RCRA Metals Analysis Arsenic as As 0.16 mg/L Barium as Ba 0.51 mg/L Cadmium as Cd < 0.05 mg/L Chromium as Cr < 0.05 mg/L Lead as Pb < 0.05 mg/L Mercury as Hg < 0.001 mg/L Selenium as Se < 0.1 mg/L Silver as Ag < 0.05 mg/L SVOC, TCLP by EPA 625/8270C/1311 o-Cresol < 10 ug/L 2,4-Dinitrotoluene < 10 ug/L Hexachlorobenzene < 10 ug/L Hexachlorobutadiene < 10 ug/L Hexachloroethane < 10 ug/L Nitrobenzene < 10 ug/L Pentachlorophenol < 100 ug/L Pyridine < 10 ug/L 2,4,5-Trichlorophenol < 10 ug/L 2,4,6-Trichlorophenol < 10 ug/L Volatiles, TCLP by EPA 624/8260B/1311 Benzene < 1 ug/L Carbon Tetrachloride < 1 ug/L Chlorobenzene < 1 ug/L Chloroform < 1 ug/L 1,2-Dichloroethane < 1 ug/L 1,1-Dichloroethene < 1 ug/L Methyl Ethyl Ketone (MEK) < 10 ug/L Tetrachloroethene < 1 ug/L Trichloroethene < 1 ug/L Vinyl Chloride < 1 ug/L 1,4-Dichlorobenzene < 1 ug/L Lab Sequence Number: 02-10689-006 DiChevrol Fluid 100 Cable Oil < 4.3 mg/Kg DiChevrol Fluid 500 Cable Oil <4.3 mg/Kg Low Visc. Polybutene Cable Oil < 22 mg/Kg Sun #6 Cable Oil < 43 mg/Kg DiChevrol Fluid 45 Cable Oil < 4.3 mg/Kg DOW 561 Oil < 43 mg/Kg Univolt 60 Transformer Oil < 4.3 mg/Kg ERGON HYVOLT 1 Oil < 4.3 mg/Kg DEC Inspector Notes: 8-7-02 Foley and O'Connell inspected pumphouse #2. Requested that stained

JAMAICA SUBSTATION (Continued) **S102238317**

bluestone be removed from underneath fill box.(KMF) 12-6-02 Spoke with P. Sudol. Cleanup is completed. Spill containment is in place for fill port. (KMF) END DECRemark -0110154

Remarks: Start CallerRemark - 0110154 material was spilled while tank was being filled. clean up is pending a crew. coned#141007 END CallerRemark - 0110154

NY Spills:

Site ID:	74383
Facility Addr2:	Not reported
Facility ID:	9811976
Spill Number:	9811976
Facility Type:	ER
SWIS:	4101
Region of Spill:	2
Investigator:	JHOCONNE
Referred To:	Not reported
Spill Date:	12/23/98
Reported to Dept:	12/23/98
CID:	382
Spill Cause:	Equipment Failure
Water Affected:	Not reported
Spill Source:	Commercial/Industrial
Spill Notifier:	Responsible Party
Cleanup Ceased:	/ /
Cleanup Meets Std:	False
Last Inspection:	/ /
Recommended Penalty:	Penalty Not Recommended
UST Trust:	False
Spill Class:	Known release with minimal potential for fire or hazard. DEC Response. Willing Responsible Party. Corrective action taken.
Spill Closed Dt:	07/13/05
Remediation Phase:	0
Date Entered In Computer:	12/23/98
Spill Record Last Update:	07/13/05
Spiller Name:	STEVEN CRIBBIN
Spiller Company:	CON EDISON
Spiller Address:	4 IRVING PLACE
Spiller City,St,Zip:	MANHATTAN, NY 10003
Spiller Company:	001
Spiller Phone:	(212) 580-6763
Contact Name:	STEVEN CRIBBIN
Contact Phone:	(212) 580-6763
DEC Region:	2
Program Number:	9811976
DER Facility ID:	69803
Site ID:	74383
Operable Unit ID:	1072651
Operable Unit:	01
Material ID:	312256
Material Code:	0541A
Material Name:	DIELECTRIC FLUID
Case No.:	Not reported
Material FA:	Petroleum
Quantity:	0.00
Units:	Gallons
Recovered:	0.00
Resource Affected:	Soil

JAMAICA SUBSTATION (Continued) **S102238317**

Oxygenate: False
DEC Memo: Start CallerRemark - 9811976 THERE WERE LEAKS IN VALVE NUMBERS 103-28 , 103-29. NON PCB OIL IS SPILLING. CLEAN UP WILL BE DONE AFTER REPAIRS OF THE VALVES INVOLVED. 122-109. UPDATED @ 12:20 TOTAL SPILL EQUALS 2 PTS. END CallerRemark - 9811976
Remarks: Start DECRemark - 9811976 Prior to Sept, 2004 data translation this spill Lead DEC Field was "ENGELHARDT" DEC Inspector Notes: 6/6/01 During inspection, Foley and Rodriguez inspected pumphouse #3. There are many leaking valves which require repacking. Tightening of valves has not worked in stopping the leaks. Repairs are needed. Repairs do not require an outage. In the meanwhile, pumphouse should be monitored and pads changed periodically.(KMF 6/12/01) 6/29/01 O'Connell inspected pumphouse. Pads were changed since last visit, but need to be changed again. (JHO) 8/7/02 Foley and O'Connell inspected pumphouse. Pads are being maintained. Repairs still pending. Con Ed e2mis #122109 has not been updatedsince 3/29/99. (KMF) UPDATE 9./27/04 08:13 A new skid was installed in P.H. Substation Operator states that Valves 103-28 and 103-29 was replaced with the new skids. Leak Closed. END DECRemark - 9811976

Site ID: 335143
Facility Addr2: Not reported
Facility ID: 0410225
Spill Number: 0410225
Facility Type: ER
SWIS: 4101
Region of Spill: 2
Investigator: GDBREEN
Referred To: Not reported
Spill Date: 12/14/04
Reported to Dept: 12/14/04
CID: 407
Spill Cause: Equipment Failure
Water Affected: Not reported
Spill Source: Commercial/Industrial
Spill Notifier: Responsible Party
Cleanup Ceased: / /
Cleanup Meets Std: False
Last Inspection: / /
Recommended Penalty: Penalty Not Recommended
UST Trust: False
Spill Class: Known release with minimal potential for fire or hazard. DEC Response. Willing Responsible Party. Corrective action taken.
Spill Closed Dt: / /
Remediation Phase: 1
Date Entered In Computer: 12/14/04
Spill Record Last Update: 12/15/04
Spiller Name: ERT DESK
Spiller Company: CON ED
Spiller Address: Not reported
Spiller City,St,Zip: ZZ
Spiller Company: 001
Spiller Phone: (212) 580-8383
Contact Name: ERT DESK
Contact Phone: (212) 580-8383
DEC Region: 2
Program Number: 0410225
DER Facility ID: 69803

JAMAICA SUBSTATION (Continued) **S102238317**

Site ID: 335143
Operable Unit ID: 1097248
Operable Unit: 01
Material ID: 577213
Material Code: 0541A
Material Name: DIELECTRIC FLUID
Case No.: Not reported
Material FA: Petroleum
Quantity: 0.00
Units: Gallons
Recovered: 0.00
Resource Affected: Soil
Oxygenate: False
DEC Memo: Start CallerRemark - 0410225 Amount 1 ounce, NON PCB, contained. clean up in progress. Ref. 156582. END CallerRemark - 0410225
Remarks: Start DECRemark - 0410225 12/14/04 1305HRS HERNDON #04345 SSO. REPORTS FOUND APPROX 1-OZ OF NONE PCB OIL LEAKING FROM JOINT RESERVOIR GAGE ONTO CONCRETE FLOOR AND SIDE OF PUMP HOUSE #6-B. IT IS CONTAINED AT THIS TIME. NO SEWERS OR WATERWAYS AFFECTED. NO FIRE OR SMOKE OR PRIVATE PROPERTY INVOLVED. DIAPERS PLACED UNDER GAGE AND ON CONCRETE FLOOR CLEANUP IN PROGRESS. MAINTENCE GROUP WILL BE NOTIFIED TO MAKE REPAIRS TO GAGE THAT IS STILL LEAKING AT THIS TIME. 12/14/04 HERNDON REPORTS CONCRETE FLOOR WAS CLEANED UP USING DIAPERS. PLASTIC BAG WAS PLACED AROUND GAGE. REPAIRS PENDING END DECRemark - 0410225

Click this hyperlink while viewing on your computer to access additional NY_SPILL: detail in the EDR Site Report.

NY Hist Spills:
Region of Spill: 2
Spill Number: 9811976
Investigator: ENGELHARDT
Caller Name: Not reported
Caller Agency: Not reported
Caller Phone: Not reported
Notifier Name: Not reported
Notifier Agency: Not reported
Notifier Phone: Not reported
Spill Date/Time: 12/23/1998 10:00
Reported to Dept Date/Time: 12/23/98 12:13
SWIS: 63
Spiller Name: CON ED
Spiller Contact: STEVEN CRIBBIN
Spiller Phone: (212) 580-6763
Spiller Contact: STEVEN CRIBBIN
Spiller Phone: (212) 580-6763
Spiller Address: 4 IRVING PLACE
Spiller City,St,Zip: MANHATTAN, NY 10003-
Spill Cause: Equipment Failure
Reported to Dept: On Land
Water Affected: Not reported
Spill Source: 01
Spill Notifier: Responsible Party
PBS Number: Not reported
Cleanup Ceased: / /
Cleanup Meets Std: False
Last Inspection: / /
Recommended Penalty: Penalty Not Recommended

JAMAICA SUBSTATION (Continued) **S102238317**

Spiller Cleanup Dt: / /
Enforcement Date: / /
Invstgn Complete: / /
UST Involvement: False
Spill Class: Known release with minimal potential for fire or hazard. DEC Response. Willing Responsible Party. Corrective action taken.
Spill Closed Dt: / /
Corrective Action Plan Submitted: / /
Date Region Sent Summary to Central Office: / /
Date Spill Entered In Computer Data File: 12/23/98
Date Spill Entered In Computer Data File: Not reported
Update Date: 06/12/01
Is Updated: False
PBS Number: Not reported
Tank Number: Not reported
Tank Size: Not reported
Test Method: Not reported
Leak Rate Failed Tank: Not reported
Gross Leak Rate: Not reported
Material Class Type: Petroleum
Quantity Spilled: 0
Unkonwn Quantity Spilled: True
Units: Gallons
Quantity Recovered: 0
Unkonwn Quantity Recovered: False
Material: DIELECTRIC FLUID
Class Type: DIELECTRIC FLUID
Times Material Entry In File: 41
CAS Number: Not reported
Last Date: Not reported
DEC Remarks: DEC Inspector Notes: 6/6/01 During inspection, Foley and Rodrigue inspected pumphouse 3. There are many leaking valves which require repacking. Tightening of valves has not worked in stopping the leaks. Repairs are needed. Repairs do not require an outage. In the meanwhile, pumphouse should be monitored and pads changed periodically. KMF 6/12/01)
Remark: THERE WERE LEAKS IN VALVE NUMBERS 103-28 , 103-29. NON PCB OIL IS SPILLING. CLEAN UP WILL BE DONE AFTER REPAIRS OF THE VALVES INVOLVED. 122-109. UPDATED @ 12:20 TOTAL SPILL EQUALS 2 PTS.

Region of Spill: 2
Spill Number: 9510746
Investigator: ENGELHARDT
Caller Name: Not reported
Caller Agency: Not reported
Caller Phone: Not reported
Notifier Name: Not reported
Notifier Agency: Not reported
Notifier Phone: Not reported
Spill Date/Time: 11/27/1995 12:45
Reported to Dept Date/Time: 11/27/95 13:48
SWIS: 63
Spiller Name: CON ED
Spiller Contact: STEVE ROMERO
Spiller Phone: (212) 580-6763
Spiller Contact: STEVE ROMERO
Spiller Phone: (212) 580-6763
Spiller Address: 4 IRVING PLACE

JAMAICA SUBSTATION (Continued) **S102238317**

Spiller City,St,Zip: MANHATTAN, NY 10003-
Spill Cause: Equipment Failure
Reported to Dept: On Land
Water Affected: Not reported
Spill Source: 01
Spill Notifier: Responsible Party
PBS Number: Not reported
Cleanup Ceased: / /
Cleanup Meets Std: False
Last Inspection: / /
Recommended Penalty: Penalty Not Recommended
Spiller Cleanup Dt: / /
Enforcement Date: / /
Invstgn Complete: / /
UST Involvement: False
Spill Class: Known release with minimal potential for fire or hazard. DEC Response. Willing Responsible Party. Corrective action taken.
Spill Closed Dt: 08/27/01
Corrective Action Plan Submitted: / /
Date Region Sent Summary to Central Office: / /
Date Spill Entered In Computer Data File: 11/27/95
Date Spill Entered In Computer Data File: Not reported
Update Date: 08/27/01
Is Updated: False
PBS Number: Not reported
Tank Number: Not reported
Tank Size: Not reported
Test Method: Not reported
Leak Rate Failed Tank: Not reported
Gross Leak Rate: Not reported
Material Class Type: Petroleum
Quantity Spilled: 2
Unkonwn Quantity Spilled: False
Units: Gallons
Quantity Recovered: 0
Unkonwn Quantity Recovered: False
Material: OTHER PETROLEUM
Class Type: OTHER PETROLEUM
Times Material Entry In File: 996
CAS Number: Not reported
Last Date: 19940929
DEC Remarks: Not reported
Remark: LEAKING OIL LINE IS CAUSING DIELECTRIC FLUID TO LEAK

Region of Spill: 2
Spill Number: 9910130
Investigator: O'CONNELL
Caller Name: Not reported
Caller Agency: Not reported
Caller Phone: Not reported
Notifier Name: Not reported
Notifier Agency: Not reported
Notifier Phone: Not reported
Spill Date/Time: 11/21/1999 12:40
Reported to Dept Date/Time: 11/21/99 13:35
SWIS: 63
Spiller Name: CON ED

JAMAICA SUBSTATION (Continued) **S102238317**

Spiller Contact:	RICHARD ROCHE
Spiller Phone:	(212) 580-6763
Spiller Contact:	RICHARD ROCHE
Spiller Phone:	(212) 580-6764
Spiller Address:	4 IRVING PL
Spiller City,St,Zip:	MANHATTAN, NY 10003-
Spill Cause:	Human Error
Reported to Dept:	On Land
Water Affected:	Not reported
Spill Source:	01
Spill Notifier:	Responsible Party
PBS Number:	Not reported
Cleanup Ceased:	/ /
Cleanup Meets Std:	False
Last Inspection:	/ /
Recommended Penalty:	Penalty Not Recommended
Spiller Cleanup Dt:	/ /
Enforcement Date:	/ /
Invstgn Complete:	/ /
UST Involvement:	False
Spill Class:	Known release with minimal potential for fire or hazard. DEC Response. Willing Responsible Party. Corrective action taken.
Spill Closed Dt:	06/13/01
Corrective Action Plan Submitted:	/ /
Date Region Sent Summary to Central Office:	/ /
Date Spill Entered In Computer Data File:	11/21/99
Date Spill Entered In Computer Data File:	Not reported
Update Date:	07/16/01
Is Updated:	False
PBS Number:	Not reported
Tank Number:	Not reported
Tank Size:	Not reported
Test Method:	Not reported
Leak Rate Failed Tank:	Not reported
Gross Leak Rate:	Not reported
Material Class Type:	Petroleum
Quantity Spilled:	5
Unkonwn Quantity Spilled:	False
Units:	Gallons
Quantity Recovered:	0
Unkonwn Quantity Recovered:	True
Material:	TRANSFORMER OIL
Class Type:	TRANSFORMER OIL
Times Material Entry In File:	533
CAS Number:	Not reported
Last Date:	19940926
DEC Remarks:	Con Ed e2mis Notes: 11-21-99 Senior Station Operator reports while filling new transformer with oil, 5 gallons spilled from tap changer down side of transformer onto ground. Bluestone under transformer was previously removed prior to installation of new transformer. 11-24-99 Construction Supervisor confirms telephone conversation that the cleanup was completed at about 1400hrs. The cleanup entailed removing residual fluids and visible traces of oil absorbants, washing stained areas, and excavating contaminated soil and bluestone. Liquid sample taken indicates PCB count of <1ppm. Source of leak was an overpressuri ed line, and there is no more oil leaking at this time. No repairs necessary.
Remark:	EMPLOYEE SPILLED OIL WHILE FILLING TRANSFORMER - NON PCB OIL - CLEAN UP IN

JAMAICA SUBSTATION (Continued) **S102238317**

PROGRESS CON ED 129061

Region of Spill:	2
Spill Number:	9808401
Investigator:	O'CONNELL
Caller Name:	Not reported
Caller Agency:	Not reported
Caller Phone:	Not reported
Notifier Name:	Not reported
Notifier Agency:	Not reported
Notifier Phone:	Not reported
Spill Date/Time:	10/07/1998 11:15
Reported to Dept Date/Time:	10/07/98 13:21
SWIS:	63
Spiller Name:	JAMAICA SUBSTATION
Spiller Contact:	JOE DEVOTI
Spiller Phone:	(212) 580-6763
Spiller Contact:	JOE DEVOTI
Spiller Phone:	(212) 580-6763
Spiller Address:	137-30 91ST AVE
Spiller City,St,Zip:	QUEENS
Spill Cause:	Equipment Failure
Reported to Dept:	On Land
Water Affected:	Not reported
Spill Source:	12
Spill Notifier:	Responsible Party
PBS Number:	Not reported
Cleanup Ceased:	/ /
Cleanup Meets Std:	False
Last Inspection:	/ /
Recommended Penalty:	Penalty Not Recommended
Spiller Cleanup Dt:	/ /
Enforcement Date:	/ /
Invstgn Complete:	/ /
UST Involvement:	False
Spill Class:	Known release with minimal potential for fire or hazard. DEC Response. Willing Responsible Party. Corrective action taken.
Spill Closed Dt:	06/26/01
Corrective Action Plan Submitted:	/ /
Date Region Sent Summary to Central Office:	/ /
Date Spill Entered In Computer Data File:	10/07/98
Date Spill Entered In Computer Data File:	Not reported
Update Date:	07/16/01
Is Updated:	False
PBS Number:	Not reported
Tank Number:	Not reported
Tank Size:	Not reported
Test Method:	Not reported
Leak Rate Failed Tank:	Not reported
Gross Leak Rate:	Not reported
Material Class Type:	Petroleum
Quantity Spilled:	4
Unkonwn Quantity Spilled:	False
Units:	Gallons
Quantity Recovered:	0
Unkonwn Quantity Recovered:	True
Material:	DIELECTRIC FLUID

JAMAICA SUBSTATION (Continued) **S102238317**

Class Type: DIELECTRIC FLUID
Times Material Entry In File: 41
CAS Number: Not reported
Last Date: Not reported
DEC Remarks: DEC INSPECTOR S NOTES While servicing feeder 701 oil line hose broke. Chem Lab was notifiedd. Removing soil and bluestone and putting 55gal. drums, no sewers or waterways affected. 21:26 Asked Dan to find out how they did cleanup and faxed copyof manifest. 6-06-01 Foley Rodrique inspected station on 6-06-01. No visible contamination, E2MIS report submitted by SSO. Con Ed e2mis Notes: 10-7-98 While servicing feeder 701, oil line hose broke. Removing soil and bluestone and putting it into 55gal drums. Known concentration of PCBs in dielectric fluid as <50ppm. Location is next to pumphouse 3. Removed/recovered liquids and solids. Used absorbents to remove residual fluids. Removed all visible traces of oil. Excavatedcontaminated soil/bluestone.
Remark: SPILL ONTO BLUE STONE AND DIRT-IN PROCESS OF BEING CLEANED UP CON ED SPILL 120384.

Region of Spill: 2
Spill Number: 0006623
Investigator: FOLEY
Caller Name: Not reported
Caller Agency: Not reported
Caller Phone: Not reported
Notifier Name: Not reported
Notifier Agency: Not reported
Notifier Phone: Not reported
Spill Date/Time: 09/05/2000 08:15
Reported to Dept Date/Time: 09/05/00 09:06
SWIS: 63
Spiller Name: CON ED
Spiller Contact: Not reported
Spiller Phone: ( ) -
Spiller Contact: BILL MURPHY
Spiller Phone: (212) 580-6763
Spiller Address: 4 IRVING PLACE
Spiller City,St,Zip: MANHATTAN, NY
Spill Cause: Equipment Failure
Reported to Dept: On Land
Water Affected: Not reported
Spill Source: 01
Spill Notifier: Responsible Party
PBS Number: Not reported
Cleanup Ceased: / /
Cleanup Meets Std: False
Last Inspection: / /
Recommended Penalty: Penalty Not Recommended
Spiller Cleanup Dt: / /
Enforcement Date: / /
Invstgn Complete: / /
UST Involvement: False
Spill Class: Known release with minimal potential for fire or hazard. DEC Response. Willing Responsible Party. Corrective action taken.
Spill Closed Dt: 11/26/01
Corrective Action Plan Submitted: / /
Date Region Sent Summary to Central Office: / /
Date Spill Entered In Computer Data File: 09/05/00

JAMAICA SUBSTATION (Continued) **S102238317**

Date Spill Entered In Computer Data File: Not reported
Update Date: 11/26/01
Is Updated: False
PBS Number: Not reported
Tank Number: Not reported
Tank Size: Not reported
Test Method: Not reported
Leak Rate Failed Tank: Not reported
Gross Leak Rate: Not reported
Material Class Type: Petroleum
Quantity Spilled: 0
Unkonwn Quantity Spilled: True
Units: Gallons
Quantity Recovered: 0
Unkonwn Quantity Recovered: False
Material: DIELECTRIC FLUID
Class Type: DIELECTRIC FLUID
Times Material Entry In File: 41
CAS Number: Not reported
Last Date: Not reported
DEC Remarks: DEC Inspector Notes: 6-6-01 Foley and Rodrigue inspected A phase on feeder JKG01. PT fuse did not appear to be leaking. Cleanup had been completed on 3/21/01. Pads were underneath A phase on bluestone. Larry Machi stated that was a precautionary measure. Foley requested that pads be removed and any contaminated bluestone found be removed. KMF 6/13/01) Con Ed e2mis 133195 Notes: 9-5-00 1/2pint dielectric fluid on bluestone from PT fuse A-phase on feeder JKG01. PT was moist but is not leaking now. 1-17-01 Upon visual inspection, the area was found to be clean and the PT was not leaking. 3-28-01 Based upon phone conversation with station supervisor, confirmed that no samples were taken due to the fact that the JKG01 is a newer unit and oil is non-PCB. 3-30-01 As per hardcopy documentation provided by Demato, cleanup was completed on 3/21/01. Contaminated bluestone/soil was excavated and new marriage roll was put down.
Remark: 1/2 qt oil onto bluestone. clean up completed by con ed crews. con ed 133-195. pt fuse a phase feeder jkg01

BW323 **137-30 91ST AVE** **NY Spills** **S102180170**
East **137-30 91ST AVE** **NY Hist Spills** **N/A**
1/4-1/2 **QUEENS, NY**
2385 ft.

Site 11 of 23 in cluster BW

Relative:
Lower

Actual:
48 ft.

NY Spills:
Site ID: 335348
Facility Addr2: Not reported
Facility ID: 0410294
Spill Number: 0410294
Facility Type: ER
SWIS: 4101
Region of Spill: 2
Investigator: JHOCONNE
Referred To: Not reported
Spill Date: 12/16/04
Reported to Dept: 12/16/04
CID: 444
Spill Cause: Equipment Failure
Water Affected: Not reported
Spill Source: Commercial/Industrial

137-30 91ST AVE (Continued) **S102180170**

Spill Notifier:	Responsible Party
Cleanup Ceased:	/ /
Cleanup Meets Std:	False
Last Inspection:	/ /
Recommended Penalty:	Penalty Not Recommended
UST Trust:	False
Spill Class:	Known release with minimal potential for fire or hazard. DEC Response. Willing Responsible Party. Corrective action taken.
Spill Closed Dt:	/ /
Remediation Phase:	1
Date Entered In Computer:	12/20/04
Spill Record Last Update:	12/27/05
Spiller Name:	ERT DESK
Spiller Company:	JAMACIA SUBSTATION
Spiller Address:	137-30 91ST AVE
Spiller City,St,Zip:	QUEENS, NY
Spiller Company:	001
Spiller Phone:	(212) 580-8383
Contact Name:	ERT DESK
Contact Phone:	(212) 580-8383
DEC Region:	2
Program Number:	0410294
DER Facility ID:	69803
Site ID:	335348
Operable Unit ID:	1097417
Operable Unit:	01
Material ID:	577402
Material Code:	0541A
Material Name:	DIELECTRIC FLUID
Case No.:	Not reported
Material FA:	Petroleum
Quantity:	0.00
Units:	Gallons
Recovered:	0.00
Resource Affected:	Soil
Oxygenate:	False
DEC Memo:	Start CallerRemark - 0410294 3 OUNCES LEAKED FROM A 1/2 INCH POTHEAD FROM A FEEDER: NO TO 5 QUESTIONS: CONTAINED AND IN PROCESS OF BEING CLEANED UP CONED # 156613 END CallerRemark - 0410294
Remarks:	Start DECRemark - 0410294 e2mis no. 156613: 16-DEC-2004 1114HRS R SPENCE SUBSTATION OP REPORTS FOUND 3 OZ DIELECTRIC FLUID LEAKED ONTO BLUESTONE FROM THE 1/2" OIL LINE LEADING FROM POT HEADS ON C PHASE. THE END CAP LEAKED. THIS IS ON FEEDER 903.PLACED TAG # 170-0020. HE PUT DOWN DIAPERS AND WILL START CLEANUP. NO SAMPLE TAKEN. DIAPERS ARE DOWN. UPDATE 1/8/05 Operator Herdon states that according to the station log, Operator R Spence states in log book that clean up was performed 11:40.All non-haz oily debris place in a 5 gallon drum. UPDATE 5/3/05 Supervisor A. Locascio stastes that FDR. 903 was removed from service 3/22. Transmission Operations tighten up 1/2" oil line to A phase pothead. Operator Carroll Herndon checked A phase pothead 5/2 and states that repairs are holding. Feeder 903 repairs completed. Leak submitted for closure. END DECRemark - 0410294
Site ID:	74371
Facility Addr2:	Not reported
Facility ID:	0208222
Spill Number:	0208222
Facility Type:	ER

137-30 91ST AVE (Continued) **S102180170**

SWIS:	4101
Region of Spill:	2
Investigator:	JHOCONNE
Referred To:	Not reported
Spill Date:	11/07/02
Reported to Dept:	11/07/02
CID:	322
Spill Cause:	Equipment Failure
Water Affected:	Not reported
Spill Source:	Institutional, Educational, Gov., Other
Spill Notifier:	Responsible Party
Cleanup Ceased:	/ /
Cleanup Meets Std:	False
Last Inspection:	/ /
Recommended Penalty:	Penalty Not Recommended
UST Trust:	False
Spill Class:	Known release with minimal potential for fire or hazard. DEC Response. Willing Responsible Party. Corrective action taken.
Spill Closed Dt:	02/20/03
Remediation Phase:	0
Date Entered In Computer:	11/07/02
Spill Record Last Update:	02/21/03
Spiller Name:	Not reported
Spiller Company:	CON ED
Spiller Address:	4 IRVING PLACE
Spiller City,St,Zip:	NEW YORK, NY 10003
Spiller Company:	001
Spiller Phone:	(212) 580-6763
Contact Name:	LARRY COSTA
Contact Phone:	(212) 580-6763
DEC Region:	2
Program Number:	0208222
DER Facility ID:	69803
Site ID:	74371
Operable Unit ID:	861219
Operable Unit:	01
Material ID:	515223
Material Code:	0016A
Material Name:	NON PCB OIL
Case No.:	Not reported
Material FA:	Petroleum
Quantity:	2.00
Units:	Gallons
Recovered:	2.00
Resource Affected:	Soil
Oxygenate:	False
DEC Memo:	Start CallerRemark - 0208222 equipment failure on pump #2 in a substaion -1 1/2 gal spill - spill is contained and being cleaned up con ed#145948 END CallerRemark - 0208222
Remarks:	Start DECRemark - 0208222 Prior to Sept, 2004 data translation this spill Lead DEC Field was "O'CONNELL" e2mis no. 145-948; 11/7/02 2009hrs - Carroll Herndon #04345 Sr. S/S Operator, Central Stations, reports Pump # 2 is on 138kv fdr 903 Pump house leaked 1 1/2 gallons non pcb transmission fdr oil onto concrete moat. This occurred in Jamaica S/S - 137-30 91 Ave. States upon noticing spill there was smoke coming from motor which is directly beneath pump. Upon shutting down pump leak stoppedand so did smoking. Maximo # 0000-185450 placed. Maintenance crews notified that repairs need to be made to

137-30 91ST AVE (Continued) **S102180170**

Pump # 2 - it appears to be leaking from broken seal. Diapers placed and clean up proceeding at this time. Will be disposed of as non hazardous materials. Update - 11/7/02 Williams # 17355 reports clean up completed using diapers and bolognies as of 2110hrs and disposed of as non hazardous materials. Diapers remain in place (moat). Clean up completed - repairs pending. UPDATE 12/2/02 1130 hours Station Supervisor Steve Cataro reports that cleanup was completed by wiping down surfaces with absorbent material and pads. Diapers and drip pan left in place. 15 gallon drum of nonhazardous debris was generated. Waste is non-PCB based on process knowledge. SSO operator J McClean indicates that repair was completed by removing and replacing pump. END DECRemark - 0208222

Click this hyperlink while viewing on your computer to access additional NY_SPILL: detail in the EDR Site Report.

NY Hist Spills:

Region of Spill:	2
Spill Number:	9509537
Investigator:	ENGELHARDT
Caller Name:	Not reported
Caller Agency:	Not reported
Caller Phone:	Not reported
Notifier Name:	Not reported
Notifier Agency:	Not reported
Notifier Phone:	Not reported
Spill Date/Time:	11/01/1995 13:30
Reported to Dept Date/Time:	11/01/95 18:01
SWIS:	63
Spiller Name:	CON ED
Spiller Contact:	RICHARD ROACH
Spiller Phone:	(212) 580-6764
Spiller Contact:	SAME
Spiller Address:	4 IRVING PLACE
Spiller City,St,Zip:	MANHATTAN, NY 10003-
Spill Cause:	Unknown
Reported to Dept:	On Land
Water Affected:	Not reported
Spill Source:	01
Spill Notifier:	Responsible Party
PBS Number:	Not reported
Cleanup Ceased:	/ /
Cleanup Meets Std:	False
Last Inspection:	/ /
Recommended Penalty:	Penalty Not Recommended
Spiller Cleanup Dt:	/ /
Enforcement Date:	/ /
Invstgn Complete:	/ /
UST Involvement:	False
Spill Class:	Known release with minimal potential for fire or hazard. DEC Response. Willing Responsible Party. Corrective action taken.
Spill Closed Dt:	/ /
Corrective Action Plan Submitted:	/ /
Date Region Sent Summary to Central Office:	/ /
Date Spill Entered In Computer Data File:	11/01/95
Date Spill Entered In Computer Data File:	Not reported
Update Date:	03/02/98
Is Updated:	False
PBS Number:	Not reported

137-30 91ST AVE (Continued) **S102180170**

Tank Number:	Not reported
Tank Size:	Not reported
Test Method:	Not reported
Leak Rate Failed Tank:	Not reported
Gross Leak Rate:	Not reported
Material Class Type:	Petroleum
Quantity Spilled:	1300
Unkonwn Quantity Spilled:	False
Units:	Gallons
Quantity Recovered:	0
Unkonwn Quantity Recovered:	True
Material:	NON PCB OIL
Class Type:	NON PCB OIL
Times Material Entry In File:	2798
CAS Number:	Not reported
Last Date:	19940928

DEC Remarks: According to Sal Bufamonte, System Ops Manager, the leaking feeder 18002 had been out-of-service for phase regulator flow maintenance. The feeder tank located at Jamaica Substation 137-30 91st Ave) showed a loss of 800 gallons 1,300 gallons total none of which has been recovered). The pressure on the line was decreased from 200 psi to 70 psi when the leak was detected. The pressure decrease temporarily stopped the leak. In an attempt to locate the leak Con Edison fro e the pipe one-quarter of the way to Corona S/S 53-49 99th St.) using free e pits and tested the cable with PFT tracer gas. In addition, Con Ed attempted using sensing equipment and Brookhaven National Lab to locate a source. However, the source of the leak wasnot identified. Con Ed believes that the moisture barrier tape in contact with dielectric fluid may have clogged the source. Sal Bufamonte indicated that once the regulator flow maintenance on the feeder was completed the feeder would be put back in service and closely monitored. The DEC indicated that this may not be the best approach. By 11/2/95, up to 1400 gallons leaked. No product recovery. Leak stopped on its own.

Remark: FEEDER TANK THAT FEEDS UNDERGROUND CABLE. TANK IS MISSING 800 GALS DIELECTRIC OIL. UNKNOWN WERE IT HAS GONE. IN PROCESS OF LOCATING AT THIS TIME

Region of Spill:	2
Spill Number:	9601855
Investigator:	O'CONNELL
Caller Name:	Not reported
Caller Agency:	Not reported
Caller Phone:	Not reported
Notifier Name:	Not reported
Notifier Agency:	Not reported
Notifier Phone:	Not reported
Spill Date/Time:	05/07/1996 11:05
Reported to Dept Date/Time:	05/07/96 11:39
SWIS:	63
Spiller Name:	CON EDISON
Spiller Contact:	Not reported
Spiller Phone:	(212) 560-6763
Spiller Phone:	(212) 480-5425
Spiller Address:	4 IRVING PLACE
Spiller City,St,Zip:	NEW YORK, NY 10003-
Spill Cause:	Equipment Failure
Reported to Dept:	On Land
Water Affected:	Not reported
Spill Source:	01

137-30 91ST AVE (Continued) **S102180170**

Spill Notifier: Responsible Party
PBS Number: Not reported
Cleanup Ceased: / /
Cleanup Meets Std: False
Last Inspection: / /
Recommended Penalty: Penalty Not Recommended
Spiller Cleanup Dt: / /
Enforcement Date: / /
Invstgn Complete: / /
UST Involvement: False
Spill Class: Known release with minimal potential for fire or hazard. DEC Response. Willing Responsible Party. Corrective action taken.
Spill Closed Dt: 04/17/98
Corrective Action Plan Submitted: / /
Date Region Sent Summary to Central Office: / /
Date Spill Entered In Computer Data File: 05/07/96
Date Spill Entered In Computer Data File: Not reported
Update Date: 04/17/98
Is Updated: False
PBS Number: Not reported
Tank Number: Not reported
Tank Size: Not reported
Test Method: Not reported
Leak Rate Failed Tank: Not reported
Gross Leak Rate: Not reported
Material Class Type: Petroleum
Quantity Spilled: 1
Unkonwn Quantity Spilled: False
Units: Gallons
Quantity Recovered: 0
Unkonwn Quantity Recovered: False
Material: TRANSFORMER OIL
Class Type: TRANSFORMER OIL
Times Material Entry In File: 533
CAS Number: Not reported
Last Date: 19940926
DEC Remarks: Not reported
Remark: 1/2 pint spilled on blue stone - to be cleaned up by 1600

BW324 **137-30 91ST STREET** **NY Spills** **S102961736**
East **137-30 91ST STREET** **NY Hist Spills** **N/A**
1/4-1/2 **QUEENS, NY**
2385 ft.

Site 12 of 23 in cluster BW

Relative:
Lower

Actual:
48 ft.

NY Spills:
Site ID: 148524
Facility Addr2: Not reported
Facility ID: 9708913
Spill Number: 9708913
Facility Type: ER
SWIS: 4101
Region of Spill: 2
Investigator: JHOCONNE
Referred To: Not reported
Spill Date: 10/30/97
Reported to Dept: 10/30/97
CID: 322

137-30 91ST STREET (Continued) **S102961736**

Spill Cause:	Equipment Failure
Water Affected:	Not reported
Spill Source:	Commercial/Industrial
Spill Notifier:	Responsible Party
Cleanup Ceased:	/ /
Cleanup Meets Std:	False
Last Inspection:	/ /
Recommended Penalty:	Penalty Not Recommended
UST Trust:	False
Spill Class:	Known release with minimal potential for fire or hazard. DEC Response. Willing Responsible Party. Corrective action taken.
Spill Closed Dt:	01/02/98
Remediation Phase:	0
Date Entered In Computer:	10/30/97
Spill Record Last Update:	02/25/03
Spiller Name:	TIM SOILCH
Spiller Company:	CON EDISON
Spiller Address:	4 IRVING PLACE
Spiller City,St,Zip:	MANHATTAN, NY 10003
Spiller Company:	001
Spiller Phone:	(212) 580-6764
Contact Name:	WILLIAM MURPHEY
Contact Phone:	(212) 580-6763
DEC Region:	2
Program Number:	9708913
DER Facility ID:	126387
Site ID:	148524
Operable Unit ID:	1055312
Operable Unit:	01
Material ID:	556283
Material Code:	0013
Material Name:	Lube Oil
Case No.:	Not reported
Material FA:	Petroleum
Quantity:	1.00
Units:	Gallons
Recovered:	0.00
Resource Affected:	Soil
Oxygenate:	False
DEC Memo:	Start CallerRemark - 9708913 SPILL FROM A BREAKER ONTO BLUE STONE - UNK ON PCB -AWAITNING TEST RESULTS END CallerRemark - 9708913
Remarks:	Start DECRemark - 9708913 Prior to Sept, 2004 data translation this spill Lead DEC Field was "O'CONNELL" E2MIS 112731 on 10/30/97 at 1350hrs STATION OPERATOR MARX #57263 REPORTED LUBRICATING OIL LEAK ON 138KV BKR #4 AT JAMAICA S/S. HE NOTIFIED S. M. CLARK #20420 & E2MIS OPERATOR P. BYRNES #74864 AT 1355HRS ON 10/30/97. APPROX 2 OZ OF LUBRICATING OIL LEAKED FROM BKR #4 ONTO BLUESTONE, PADS WERE PLACED AND LEAK CONTAINED. P. BYRNES #74864 AT 1415HRS ON 10/30/97. ON 10/30/97 AT 1436HRS NOTIFIED CIG SUPV. BILL MURRAY. P. BYRNES #74864 AT 1437HRS ON 10/30/97. ON 10/30/97 AT 1917HRS STATION OPERATOR W. MCGREW #20488 REPORTED THAT AREA WAS REMEDIATED, PADS AND BLUESTONE WERE PLACED IN 55 GALLON DRUM. SAMPLES WERE TAKEN BY CHEM LABAND DRIP PAN PLACED UNDER LEAK UNTIL REPAIRS ARE MADE. P. BYRNES #74864 AT 1924HRS ON 10/30/97. 02-APR-1999 12:35 DOCUMENTATION RECEIVED FROM SUPERVISOR WILLIAM BRYAN INDICATES THAT THE FAULTY SEAL WAS REPLACED THE SAME DAY. W PREVAL #1932 ENDDECRemark - 9708913
Site ID:	114779

137-30 91ST STREET (Continued) **S102961736**

Facility Addr2:	Not reported
Facility ID:	9608838
Spill Number:	9608838
Facility Type:	ER
SWIS:	4101
Region of Spill:	2
Investigator:	JHOCONNE
Referred To:	Not reported
Spill Date:	10/16/96
Reported to Dept:	10/16/96
CID:	270
Spill Cause:	Equipment Failure
Water Affected:	Not reported
Spill Source:	Commercial/Industrial
Spill Notifier:	Responsible Party
Cleanup Ceased:	/ /
Cleanup Meets Std:	False
Last Inspection:	/ /
Recommended Penalty:	Penalty Not Recommended
UST Trust:	False
Spill Class:	Known release with minimal potential for fire or hazard. DEC Response. Willing Responsible Party. Corrective action taken.
Spill Closed Dt:	/ /
Remediation Phase:	1
Date Entered In Computer:	10/16/96
Spill Record Last Update:	02/08/05
Spiller Name:	ROACH
Spiller Company:	CON EDISON
Spiller Address:	4 IRVING PLACE
Spiller City,St,Zip:	MANHATTAN, NY 10003
Spiller Company:	001
Spiller Phone:	(212) 580-6764
Contact Name:	MCGREW
Contact Phone:	Not reported
DEC Region:	2
Program Number:	9608838
DER Facility ID:	100082
Site ID:	114779
Operable Unit ID:	1036979
Operable Unit:	01
Material ID:	344575
Material Code:	0541A
Material Name:	DIELECTRIC FLUID
Case No.:	Not reported
Material FA:	Petroleum
Quantity:	0.00
Units:	Gallons
Recovered:	0.00
Resource Affected:	Soil
Oxygenate:	False
DEC Memo:	Start CallerRemark - 9608838 stain on soil END CallerRemark - 9608838
Remarks:	Start DECRemark - 9608838 Prior to Sept, 2004 data translation this spill Lead DEC Field was "ENGELHARDT" 2/8/05: Con Ed submitted copy of original DEP notification letter which states: "Cause: DIELECTRIC FLUID LEAKED ON TO BLUESTONE FROM "C" PHASE POTHEAD TUBING LINE. Amount: STAIN 1 FT. Containment: OIL PADS. Equipment ID: FDR 18001. Corrective Action: CLEAN UP PENDING." Con Ed SSO EH&S staff inspected area and found clean up complete. No mention of

137-30 91ST STREET (Continued) **S102961736**

repair. (JHO) END DECRemark - 9608838

~~Click this hyperlink~~ while viewing on your computer to access additional NY_SPILL: detail in the EDR Site Report.

NY Hist Spills:

Region of Spill:	2
Spill Number:	9708913
Investigator:	O'CONNELL
Caller Name:	Not reported
Caller Agency:	Not reported
Caller Phone:	Not reported
Notifier Name:	Not reported
Notifier Agency:	Not reported
Notifier Phone:	Not reported
Spill Date/Time:	10/30/1997 13:50
Reported to Dept Date/Time:	10/30/97 14:42
SWIS:	63
Spiller Name:	CON ED
Spiller Contact:	TIM SOILCH
Spiller Phone:	(212) 580-6764
Spiller Contact:	WILLIAM MURPHEY
Spiller Phone:	(212) 580-6763
Spiller Address:	4 IRVING PLACE
Spiller City,St,Zip:	MANHATTAN, NY 10003-
Spill Cause:	Equipment Failure
Reported to Dept:	On Land
Water Affected:	Not reported
Spill Source:	01
Spill Notifier:	Responsible Party
PBS Number:	Not reported
Cleanup Ceased:	/ /
Cleanup Meets Std:	False
Last Inspection:	/ /
Recommended Penalty:	Penalty Not Recommended
Spiller Cleanup Dt:	/ /
Enforcement Date:	/ /
Invstgn Complete:	/ /
UST Involvement:	False
Spill Class:	Known release with minimal potential for fire or hazard. DEC Response. Willing Responsible Party. Corrective action taken.
Spill Closed Dt:	01/02/98
Corrective Action Plan Submitted:	/ /
Date Region Sent Summary to Central Office:	/ /
Date Spill Entered In Computer Data File:	10/30/97
Date Spill Entered In Computer Data File:	Not reported
Update Date:	07/03/00
Is Updated:	False
PBS Number:	Not reported
Tank Number:	Not reported
Tank Size:	Not reported
Test Method:	Not reported
Leak Rate Failed Tank:	Not reported
Gross Leak Rate:	Not reported
Material Class Type:	Petroleum
Quantity Spilled:	1
Unkonwn Quantity Spilled:	False

137-30 91ST STREET (Continued) **S102961736**

Units: Gallons
Quantity Recovered: 0
Unkonwn Quantity Recovered: False
Material: LUBE OIL
Class Type: LUBE OIL
Times Material Entry In File: 295
CAS Number: Not reported
Last Date: 19940728
Material: LUBRICATING OIL
Class Type: LUBRICATING OIL
Times Material Entry In File: 292
CAS Number: Not reported
Last Date: Not reported
DEC Remarks: Not reported
Remark: SPILL FROM A BREAKER ONTO BLUE STONE - UNK ON PCB -AWAITNING TEST RESULTS

Region of Spill: 2
Spill Number: 9608838
Investigator: ENGELHARDT
Caller Name: Not reported
Caller Agency: Not reported
Caller Phone: Not reported
Notifier Name: Not reported
Notifier Agency: Not reported
Notifier Phone: Not reported
Spill Date/Time: 10/16/1996 12:15
Reported to Dept Date/Time: 10/16/96 13:50
SWIS: 63
Spiller Name: CON ED
Spiller Contact: ROACH
Spiller Phone: (212) 580-6764
Spiller Contact: MCGREW
Spiller Address: 4 IRVING PLACE
Spiller City,St,Zip: MANHATTAN, NY 10003-
Spill Cause: Equipment Failure
Reported to Dept: On Land
Water Affected: Not reported
Spill Source: 01
Spill Notifier: Affected Persons
PBS Number: Not reported
Cleanup Ceased: / /
Cleanup Meets Std: False
Last Inspection: / /
Recommended Penalty: Penalty Not Recommended
Spiller Cleanup Dt: / /
Enforcement Date: / /
Invstgn Complete: / /
UST Involvement: False
Spill Class: Known release with minimal potential for fire or hazard. DEC Response. Willing Responsible Party. Corrective action taken.
Spill Closed Dt: / /
Corrective Action Plan Submitted: / /
Date Region Sent Summary to Central Office: / /
Date Spill Entered In Computer Data File: 10/16/96
Date Spill Entered In Computer Data File: Not reported
Update Date: 07/20/98
Is Updated: False

137-30 91ST STREET (Continued) **S102961736**

PBS Number:	Not reported
Tank Number:	Not reported
Tank Size:	Not reported
Test Method:	Not reported
Leak Rate Failed Tank:	Not reported
Gross Leak Rate:	Not reported
Material Class Type:	Petroleum
Quantity Spilled:	0
Unkonwn Quantity Spilled:	True
Units:	Gallons
Quantity Recovered:	0
Unkonwn Quantity Recovered:	True
Material:	DIELECTRIC FLUID
Class Type:	DIELECTRIC FLUID
Times Material Entry In File:	41
CAS Number:	Not reported
Last Date:	Not reported
DEC Remarks:	Not reported
Remark:	stain on soil

BW325 **137-30 91ST AVE** **ERNS** **2003643867**
East **137-30 91ST AVE** **N/A**
1/4-1/2 **NEW YORK, NY**
2385 ft.

Site 13 of 23 in cluster BW

Relative:
Lower

Actual:
48 ft.

Click this hyperlink while viewing on your computer to access additional ERNS detail in the EDR Site Report.

BW326 **JAMAICA SUB STATION** **NY Spills** **S103274594**
East **137-30 91ST ST** **NY Hist Spills** **N/A**
1/4-1/2 **JAMICIA, NY**
2385 ft.

Site 14 of 23 in cluster BW

Relative:
Lower

Actual:
48 ft.

NY Spills:

Site ID:	148523
Facility Addr2:	Not reported
Facility ID:	0202434
Spill Number:	0202434
Facility Type:	ER
SWIS:	4101
Region of Spill:	2
Investigator:	AERODRIG
Referred To:	Not reported
Spill Date:	06/06/02
Reported to Dept:	06/06/02
CID:	365
Spill Cause:	Equipment Failure
Water Affected:	Not reported
Spill Source:	Commercial/Industrial
Spill Notifier:	Responsible Party
Cleanup Ceased:	/ /
Cleanup Meets Std:	False
Last Inspection:	/ /
Recommended Penalty:	Penalty Not Recommended
UST Trust:	False

JAMAICA SUB STATION (Continued) **S103274594**

Spill Class:	Known release with minimal potential for fire or hazard. DEC Response. Willing Responsible Party. Corrective action taken.
Spill Closed Dt:	04/21/03
Remediation Phase:	0
Date Entered In Computer:	06/06/02
Spill Record Last Update:	10/09/03
Spiller Name:	Not reported
Spiller Company:	CON EDISON
Spiller Address:	4 IRVING PLACE
Spiller City,St,Zip:	NEW YORK, NY 10003
Spiller Company:	001
Spiller Phone:	(212) 580-6763
Contact Name:	CALLER
Contact Phone:	Not reported
DEC Region:	2
Program Number:	0202434
DER Facility ID:	311733
Site ID:	148523
Operable Unit ID:	855536
Operable Unit:	01
Material ID:	520290
Material Code:	0016A
Material Name:	NON PCB OIL
Case No.:	Not reported
Material FA:	Petroleum
Quantity:	1.00
Units:	Gallons
Recovered:	0.00
Resource Affected:	Soil
Oxygenate:	False
DEC Memo:	Start CallerRemark - 0202434 leeking feeder #jkg01 - 1 quart to blue stone - clean up in progress - ref #143209 END CallerRemark - 0202434
Remarks:	Start DECRemark - 0202434 Prior to Sept, 2004 data translation this spill Lead DEC Field was "RODRIGUEZ" Con Ed e2mis #143209: 6/6/02 1100hrs Machi SSO Jamaica Substation reports Pete Sudol reported to him that he found 1qt dielectric fluid lekaed from fdr JKG01. A phase on to framing and bluestone. 6/12/02 1108hrs As per written documentation from S. Cataro on 6/6/02 from 12:00 noon to 13:30hrs, crew removed/reocvered all liquids and solids. THey used absorbants to remove reidual fluids and removed all visible traces of oil. The stained areas were washed and all contaminated soil/bluestone was excavated. The generated waste was placed in a 55gallon drum. Engineering control of marriage roll and spill containment pools wereleft underneath the leak. An outage will be required to repair or replace the A phase pothead. Maximo #0000105765 was issued to capture the repairs. The A- phase PT on JKG01was replaced on 9/28/02. DEC Inspector Notes: 8/7/02 O'Connell andFoley inspected substation with Joe Susco, Pete Sudol, Walter Kraker, Al Butler, and station operator Steve Cataro. E2mis reports were provided for incidents to be reviewed during inspection. END DECRemark - 0202434

Site ID:	148525
Facility Addr2:	Not reported
Facility ID:	9802301
Spill Number:	9802301
Facility Type:	ER
SWIS:	4101
Region of Spill:	2
Investigator:	JHOCONNE

JAMAICA SUB STATION (Continued) **S103274594**

Referred To:	Not reported
Spill Date:	05/21/98
Reported to Dept:	05/21/98
CID:	270
Spill Cause:	Equipment Failure
Water Affected:	Not reported
Spill Source:	Commercial/Industrial
Spill Notifier:	Affected Persons
Cleanup Ceased:	/ /
Cleanup Meets Std:	False
Last Inspection:	/ /
Recommended Penalty:	Penalty Not Recommended
UST Trust:	False
Spill Class:	Known release with minimal potential for fire or hazard. DEC Response. Willing Responsible Party. Corrective action taken.
Spill Closed Dt:	06/29/98
Remediation Phase:	0
Date Entered In Computer:	05/21/98
Spill Record Last Update:	06/26/00
Spiller Name:	Not reported
Spiller Company:	Not reported
Spiller Address:	Not reported
Spiller City,St,Zip:	Not reported
Spiller Company:	Not reported
Spiller Phone:	Not reported
Contact Name:	TONY CONTSANTINE
Contact Phone:	(212) 580-6763
DEC Region:	2
Program Number:	9802301
DER Facility ID:	311733
Site ID:	148525
Operable Unit ID:	1060365
Operable Unit:	01
Material ID:	320634
Material Code:	0541A
Material Name:	DIELECTRIC FLUID
Case No.:	Not reported
Material FA:	Petroleum
Quantity:	1.00
Units:	Gallons
Recovered:	0.00
Resource Affected:	Soil
Oxygenate:	False

DEC Memo: Start CallerRemark - 9802301 leaky valve on feeder line END CallerRemark - 9802301

Remarks: Start DECRemark - 9802301 Prior to Sept, 2004 data translation this spill Lead DEC Field was "O'CONNELL" E2MIS # 117021 6/12/98: E-mailed update from Lise Lukeshides, Con ED ERT - Feeder #901L&M - the valves that were leaking control the pressurizing of the feeder potheads. Final leak amount was 1 ounce. Pads and speedy dry placed, clean up and repairs pending outage availability. 6/28/98: Update from ERT Lukeshides: Both valves, 901 L & M were tightened to stop leak, the contaminated soil/bluestone removed and clean up complete 5/27/98 at 1500. END DECRemark - 9802301

Click this hyperlink while viewing on your computer to access additional NY_SPILL: detail in the EDR Site Report.

JAMAICA SUB STATION (Continued) **S103274594**

NY Hist Spills:

Region of Spill:	2
Spill Number:	9802301
Investigator:	O'CONNELL
Caller Name:	Not reported
Caller Agency:	Not reported
Caller Phone:	Not reported
Notifier Name:	Not reported
Notifier Agency:	Not reported
Notifier Phone:	Not reported
Spill Date/Time:	05/21/1998 12:45
Reported to Dept Date/Time:	05/21/98 13:35
SWIS:	63
Spiller Name:	CON EDISON
Spiller Contact:	Not reported
Spiller Phone:	Not reported
Spiller Contact:	TONY CONTSANTINE
Spiller Phone:	(212) 580-6763
Spiller Address:	Not reported
Spiller City,St,Zip:	Not reported
Spill Cause:	Equipment Failure
Reported to Dept:	On Land
Water Affected:	Not reported
Spill Source:	01
Spill Notifier:	Affected Persons
PBS Number:	Not reported
Cleanup Ceased:	/ /
Cleanup Meets Std:	False
Last Inspection:	/ /
Recommended Penalty:	Penalty Not Recommended
Spiller Cleanup Dt:	/ /
Enforcement Date:	/ /
Invstgn Complete:	/ /
UST Involvement:	False
Spill Class:	Known release with minimal potential for fire or hazard. DEC Response. Willing Responsible Party. Corrective action taken.
Spill Closed Dt:	06/29/98
Corrective Action Plan Submitted:	/ /
Date Region Sent Summary to Central Office:	/ /
Date Spill Entered In Computer Data File:	05/21/98
Date Spill Entered In Computer Data File:	Not reported
Update Date:	06/26/00
Is Updated:	False
PBS Number:	Not reported
Tank Number:	Not reported
Tank Size:	Not reported
Test Method:	Not reported
Leak Rate Failed Tank:	Not reported
Gross Leak Rate:	Not reported
Material Class Type:	Petroleum
Quantity Spilled:	1
Unkonwn Quantity Spilled:	False
Units:	Gallons
Quantity Recovered:	0
Unkonwn Quantity Recovered:	False
Material:	DIELECTRIC FLUID
Class Type:	DIELECTRIC FLUID

JAMAICA SUB STATION (Continued) **S103274594**

Times Material Entry In File: 41
CAS Number: Not reported
Last Date: Not reported
DEC Remarks: E2MIS 117021 6/12/98: E-mailed update from Lise Lukeshides, Con ED ERT - Feeder 901L M - the valves that were leaking control the pressuri ing of the feeder potheads. Final leak amount was 1 ounce. Pads and speedy dry placed, clean up and repairs pending outage availability. 6/28/98: Update from ERT Lukeshides: Both valves, 901 L M were tightened to stop leak, the contaminated soil/bluestone removed and clean up complete 5/27/98 at 1500.
Remark: leaky valve on feeder line

BW327 **JAMAICA TO CORONA S/S** **NY Spills** **S102240270**
East **137-30 91ST AVENUE** **NY Hist Spills** **N/A**
1/4-1/2 **JAMAICA, NY**
2385 ft.

Site 15 of 23 in cluster BW

Relative:
Lower

Actual:
48 ft.

NY Spills:

Site ID:	74394
Facility Addr2:	Not reported
Facility ID:	9909380
Spill Number:	9909380
Facility Type:	ER
SWIS:	4101
Region of Spill:	2
Investigator:	COMENALE
Referred To:	Not reported
Spill Date:	11/02/99
Reported to Dept:	11/02/99
CID:	252
Spill Cause:	Equipment Failure
Water Affected:	Not reported
Spill Source:	Commercial/Industrial
Spill Notifier:	Responsible Party
Cleanup Ceased:	/ /
Cleanup Meets Std:	False
Last Inspection:	/ /
Recommended Penalty:	Penalty Not Recommended
UST Trust:	False
Spill Class:	Known release with minimal potential for fire or hazard. DEC Response. Willing Responsible Party. Corrective action taken.
Spill Closed Dt:	07/10/03
Remediation Phase:	0
Date Entered In Computer:	11/02/99
Spill Record Last Update:	07/10/03
Spiller Name:	MIKE CESARE
Spiller Company:	JAMAICA SUB STATION
Spiller Address:	137-30 91ST AVE
Spiller City,St,Zip:	QUEENS, ZZ
Spiller Company:	001
Spiller Phone:	(212) 580-6763
Contact Name:	RICHARD ROACHE
Contact Phone:	(212) 580-6764
DEC Region:	2
Program Number:	9909380
DER Facility ID:	69803
Site ID:	74394
Operable Unit ID:	1083980

JAMAICA TO CORONA S/S (Continued) **S102240270**

Operable Unit: 01
Material ID: 566284
Material Code: 0541A
Material Name: DIELECTRIC FLUID
Case No.: Not reported
Material FA: Petroleum
Quantity: 0.00
Units: Gallons
Recovered: 0.00
Resource Affected: Soil
Oxygenate: False
DEC Memo: Start CallerRemark - 9909380 6 OUNCES INTO THE DIRT-CLEANUP AND REPAIR PENDING-CON ED #128809 END CallerRemark - 9909380
Remarks: Not reported

Site ID: 74391
Facility Addr2: Not reported
Facility ID: 9909236
Spill Number: 9909236
Facility Type: ER
SWIS: 4101
Region of Spill: 2
Investigator: CAENGELH
Referred To: Not reported
Spill Date: 10/29/99
Reported to Dept: 10/29/99
CID: 205
Spill Cause: Equipment Failure
Water Affected: Not reported
Spill Source: Commercial/Industrial
Spill Notifier: Responsible Party
Cleanup Ceased: / /
Cleanup Meets Std: False
Last Inspection: / /
Recommended Penalty: Penalty Not Recommended
UST Trust: False
Spill Class: Known release with minimal potential for fire or hazard. DEC Response. Willing Responsible Party. Corrective action taken.
Spill Closed Dt: 10/18/02
Remediation Phase: 0
Date Entered In Computer: 10/29/99
Spill Record Last Update: 10/18/02
Spiller Name: Not reported
Spiller Company: CON ED
Spiller Address: 4 IRVING PL
Spiller City,St,Zip: MANHATTAN, NY 10003
Spiller Company: 001
Spiller Phone: Not reported
Contact Name: CALLER
Contact Phone: Not reported
DEC Region: 2
Program Number: 9909236
DER Facility ID: 69803
Site ID: 74391
Operable Unit ID: 1087911
Operable Unit: 01
Material ID: 298321

JAMAICA TO CORONA S/S (Continued) **S102240270**

Material Code: 0541A
Material Name: DIELECTRIC FLUID
Case No.: Not reported
Material FA: Petroleum
Quantity: 1.00
Units: Gallons
Recovered: 0.00
Resource Affected: Soil
Oxygenate: False
DEC Memo: Start CallerRemark - 9909236 CALLER REPORTED POTHEAD C-PHASE FEEDER 18001 1/2 PT ON BLUESTONE. CON ED #128736. END CallerRemark - 9909236
Remarks: Start DECRemark - 9909236 Prior to Sept, 2004 data translation this spill Lead DEC Field was "ENGELHARDT" DEC Inspector Notes: 6-6-01 Foley and Rodriguez inspected 'C' phase pothead on feeder 18001. Awaits outage for repairs. (KMF 6/13/01) 8-7-02 Foley and O'Connell inspected feeder 18001. Steve Cataro indicated that all 3 phases of potheads were replaced. (KMF) Con Ed e2mis #128736: 10-29-99 1/2 pint dielectric fluid leaking from C-phase pothead onto bluestone. 3-26-01 Supervisor and splicer of TO inspected feeder on 3/24/01 and found C phase oil line/filter bypass oozing. Appears that there was an attempt to make a repair. The area under structure was contained. A phase termination also needs to be cleaned and retorqued. Outage requested to conduct repairs. 6-11-02 As per incident number #141698, feeder pothead exploded. It was cleaned up and repaired. All information is captured under that number. END DECRemark - 9909236

Click this hyperlink while viewing on your computer to access additional NY_SPILL: detail in the EDR Site Report.

NY Hist Spills:
Region of Spill: 2
Spill Number: 9909380
Investigator: COMENALE
Caller Name: Not reported
Caller Agency: Not reported
Caller Phone: Not reported
Notifier Name: Not reported
Notifier Agency: Not reported
Notifier Phone: Not reported
Spill Date/Time: 11/02/1999 10:20
Reported to Dept Date/Time: 11/02/99 11:06
SWIS: 63
Spiller Name: JAMAICA SUB STATION
Spiller Contact: MIKE CESARE
Spiller Phone: (212) 580-6763
Spiller Contact: RICHARD ROACHE
Spiller Phone: (212) 580-6764
Spiller Address: 137-30 91ST AVE
Spiller City,St,Zip: QUEENS
Spill Cause: Equipment Failure
Reported to Dept: On Land
Water Affected: Not reported
Spill Source: 01
Spill Notifier: Responsible Party
PBS Number: Not reported
Cleanup Ceased: / /
Cleanup Meets Std: False
Last Inspection: / /

JAMAICA TO CORONA S/S (Continued) **S102240270**

Recommended Penalty: Penalty Not Recommended
Spiller Cleanup Dt: / /
Enforcement Date: / /
Invstgn Complete: / /
UST Involvement: False
Spill Class: Known release with minimal potential for fire or hazard. DEC Response. Willing Responsible Party. Corrective action taken.
Spill Closed Dt: / /
Corrective Action Plan Submitted: / /
Date Region Sent Summary to Central Office: / /
Date Spill Entered In Computer Data File: 11/02/99
Date Spill Entered In Computer Data File: Not reported
Update Date: 06/13/01
Is Updated: False
PBS Number: Not reported
Tank Number: Not reported
Tank Size: Not reported
Test Method: Not reported
Leak Rate Failed Tank: Not reported
Gross Leak Rate: Not reported
Material Class Type: Petroleum
Quantity Spilled: 0
Unkonwn Quantity Spilled: True
Units: Gallons
Quantity Recovered: 0
Unkonwn Quantity Recovered: True
Material: DIELECTRIC FLUID
Class Type: DIELECTRIC FLUID
Times Material Entry In File: 41
CAS Number: Not reported
Last Date: Not reported
DEC Remarks: DEC Inspector Notes: 6-6-01 Foley and Rodrigue inspected feeder 701 trifacator valves. Three valves were leaking, one was repaired. 2 valves still require an outage for repair. KMF 6/13/01)
Remark: 6 OUNCES INTO THE DIRT-CLEANUP AND REPAIR PENDING- CON ED 128809

Region of Spill: 2
Spill Number: 9909236
Investigator: ENGELHARDT
Caller Name: Not reported
Caller Agency: Not reported
Caller Phone: Not reported
Notifier Name: Not reported
Notifier Agency: Not reported
Notifier Phone: Not reported
Spill Date/Time: 10/29/1999 11:20
Reported to Dept Date/Time: 10/29/99 12:44
SWIS: 63
Spiller Name: CON ED
Spiller Contact: Not reported
Spiller Phone: ( ) -
Spiller Contact: CALLER
Spiller Phone: ( ) -
Spiller Address: 4 IRVING PL
Spiller City,St,Zip: MANHATTAN, NY 10003-
Spill Cause: Equipment Failure
Reported to Dept: On Land

JAMAICA TO CORONA S/S (Continued) **S102240270**

Water Affected: Not reported
Spill Source: 01
Spill Notifier: Responsible Party
PBS Number: Not reported
Cleanup Ceased: / /
Cleanup Meets Std: False
Last Inspection: / /
Recommended Penalty: Penalty Not Recommended
Spiller Cleanup Dt: / /
Enforcement Date: / /
Invstgn Complete: / /
UST Involvement: False
Spill Class: Known release with minimal potential for fire or hazard. DEC Response. Willing Responsible Party. Corrective action taken.
Spill Closed Dt: / /
Corrective Action Plan Submitted: / /
Date Region Sent Summary to Central Office: / /
Date Spill Entered In Computer Data File: 10/29/99
Date Spill Entered In Computer Data File: Not reported
Update Date: 06/13/01
Is Updated: False
PBS Number: Not reported
Tank Number: Not reported
Tank Size: Not reported
Test Method: Not reported
Leak Rate Failed Tank: Not reported
Gross Leak Rate: Not reported
Material Class Type: Petroleum
Quantity Spilled: 1
Unkonwn Quantity Spilled: False
Units: Gallons
Quantity Recovered: 0
Unkonwn Quantity Recovered: False
Material: DIELECTRIC FLUID
Class Type: DIELECTRIC FLUID
Times Material Entry In File: 41
CAS Number: Not reported
Last Date: Not reported
DEC Remarks: DEC Inspector Notes: 6-6-01 Foley and Rodrigue inspected C phase pothead on feeder 18001. Awaits outage for repairs. KMF 6/13/01)
Remark: CALLER REPORTED POTHEAD C-PHASE FEEDER 18001 1/2 PT ON BLUESTONE. CON ED 128736.

Region of Spill: 2
Spill Number: 9909237
Investigator: ENGELHARDT
Caller Name: Not reported
Caller Agency: Not reported
Caller Phone: Not reported
Notifier Name: Not reported
Notifier Agency: Not reported
Notifier Phone: Not reported
Spill Date/Time: 10/29/1999 11:15
Reported to Dept Date/Time: 10/29/99 13:03
SWIS: 63
Spiller Name: CON ED
Spiller Contact: Not reported

JAMAICA TO CORONA S/S (Continued) **S102240270**

Spiller Phone: ( ) -
Spiller Contact: RICHARD ROACH
Spiller Phone: (212) 580-6763
Spiller Address: 4 IRVING PL
Spiller City,St,Zip: MANHATTAN, NY 10003-
Spill Cause: Equipment Failure
Reported to Dept: On Land
Water Affected: Not reported
Spill Source: 01
Spill Notifier: Responsible Party
PBS Number: Not reported
Cleanup Ceased: / /
Cleanup Meets Std: False
Last Inspection: / /
Recommended Penalty: Penalty Not Recommended
Spiller Cleanup Dt: / /
Enforcement Date: / /
Invstgn Complete: / /
UST Involvement: False
Spill Class: Known release with minimal potential for fire or hazard. DEC Response. Willing Responsible Party. Corrective action taken.
Spill Closed Dt: / /
Corrective Action Plan Submitted: / /
Date Region Sent Summary to Central Office: / /
Date Spill Entered In Computer Data File: 10/29/99
Date Spill Entered In Computer Data File: Not reported
Update Date: 02/11/00
Is Updated: False
PBS Number: Not reported
Tank Number: Not reported
Tank Size: Not reported
Test Method: Not reported
Leak Rate Failed Tank: Not reported
Gross Leak Rate: Not reported
Material Class Type: Petroleum
Quantity Spilled: 1
Unkonwn Quantity Spilled: False
Units: Gallons
Quantity Recovered: 0
Unkonwn Quantity Recovered: False
Material: DIELECTRIC FLUID
Class Type: DIELECTRIC FLUID
Times Material Entry In File: 41
CAS Number: Not reported
Last Date: Not reported
DEC Remarks: Not reported
Remark: LEAK ON TRIFUCATOR VALVE - ON FEEDER 701 - SPILL HAS NOT BEEN CLEANED UP

Region of Spill: 2
Spill Number: 9909239
Investigator: ENGELHARDT
Caller Name: Not reported
Caller Agency: Not reported
Caller Phone: Not reported
Notifier Name: Not reported
Notifier Agency: Not reported
Notifier Phone: Not reported

JAMAICA TO CORONA S/S (Continued) **S102240270**

Spill Date/Time: 10/29/1999 11:25
Reported to Dept Date/Time: 10/29/99 13:10
SWIS: 63
Spiller Name: CON ED
Spiller Contact: Not reported
Spiller Phone: ( ) -
Spiller Phone: ( ) -
Spiller Address: 4 IRVING PL
Spiller City,St,Zip: MANHATTAN, NY 10003-
Spill Cause: Equipment Failure
Reported to Dept: On Land
Water Affected: Not reported
Spill Source: 01
Spill Notifier: Responsible Party
PBS Number: Not reported
Cleanup Ceased: / /
Cleanup Meets Std: False
Last Inspection: / /
Recommended Penalty: Penalty Not Recommended
Spiller Cleanup Dt: / /
Enforcement Date: / /
Invstgn Complete: / /
UST Involvement: False
Spill Class: Known release with minimal potential for fire or hazard. DEC Response. Willing Responsible Party. Corrective action taken.
Spill Closed Dt: / /
Corrective Action Plan Submitted: / /
Date Region Sent Summary to Central Office: / /
Date Spill Entered In Computer Data File: 10/29/99
Date Spill Entered In Computer Data File: Not reported
Update Date: 06/13/01
Is Updated: False
PBS Number: Not reported
Tank Number: Not reported
Tank Size: Not reported
Test Method: Not reported
Leak Rate Failed Tank: Not reported
Gross Leak Rate: Not reported
Material Class Type: Petroleum
Quantity Spilled: 1
Unkonwn Quantity Spilled: False
Units: Gallons
Quantity Recovered: 0
Unkonwn Quantity Recovered: False
Material: DIELECTRIC FLUID
Class Type: DIELECTRIC FLUID
Times Material Entry In File: 41
CAS Number: Not reported
Last Date: Not reported
DEC Remarks: DEC Inspector Notes: 6-6-01 Foley and Rodrigue inspected valves 105-54 and 105-55 on feeder 901 L M. Active leak. Pads are down. Requires outage for repairs. KMF 6/13/01)
Remark: CALLER REPORTED 1QT LEAKED FROM VALVE. CON ED 128739. FEEDER 901 L M LEG. VALVE 105-54 105-55. ONTO PADS.

Region of Spill: 2
Spill Number: 9704867

JAMAICA TO CORONA S/S (Continued) **S102240270**

Investigator:	ENGELHARDT
Caller Name:	Not reported
Caller Agency:	Not reported
Caller Phone:	Not reported
Notifier Name:	Not reported
Notifier Agency:	Not reported
Notifier Phone:	Not reported
Spill Date/Time:	07/23/1997 15:30
Reported to Dept Date/Time:	07/23/97 16:45
SWIS:	63
Spiller Name:	CON ED
Spiller Contact:	MIKE CESARE
Spiller Phone:	(212) 580-6763
Spiller Contact:	MIKE CESARE
Spiller Phone:	(212) 580-6763
Spiller Address:	4 IRVING PLACE
Spiller City,St,Zip:	MANHATTAN, NY 10003-
Spill Cause:	Unknown
Reported to Dept:	Groundwater
Water Affected:	Not reported
Spill Source:	12
Spill Notifier:	Responsible Party
PBS Number:	Not reported
Cleanup Ceased:	/ /
Cleanup Meets Std:	False
Last Inspection:	/ /
Recommended Penalty:	Penalty Not Recommended
Spiller Cleanup Dt:	/ /
Enforcement Date:	/ /
Invstgn Complete:	/ /
UST Involvement:	False
Spill Class:	Known release with minimal potential for fire or hazard. DEC Response. Willing Responsible Party. Corrective action taken.
Spill Closed Dt:	/ /
Corrective Action Plan Submitted:	/ /
Date Region Sent Summary to Central Office:	/ /
Date Spill Entered In Computer Data File:	07/23/97
Date Spill Entered In Computer Data File:	Not reported
Update Date:	07/06/01
Is Updated:	False
PBS Number:	Not reported
Tank Number:	Not reported
Tank Size:	Not reported
Test Method:	Not reported
Leak Rate Failed Tank:	Not reported
Gross Leak Rate:	Not reported
Material Class Type:	Petroleum
Quantity Spilled:	2
Unkonwn Quantity Spilled:	False
Units:	Gallons
Quantity Recovered:	0
Unkonwn Quantity Recovered:	False
Material:	UNKNOWN PETROLEUM
Class Type:	UNKNOWN PETROLEUM
Times Material Entry In File:	16414
CAS Number:	Not reported
Last Date:	19940929

JAMAICA TO CORONA S/S (Continued) **S102240270**

DEC Remarks: 8/26/98: Update from C. Kovari, Con Ed Substations - while removing bluestone transformer 4 to install moat, found stained soil around transformer slab. Further excavation planned. 6/6/01: During inspection, Foley and Rodrigue were notified that spill occurred before bluestone was installed. Could not make a determination as to what actions were taken for cleanup from the e2mis report which was provided. KMF 6/12/01) 7/6/01 Email sent to Christine Koehler requesting additional SVOC sampling result information. Jane O Connell requested this information on 7/9/99. SVOC results have high MDLs from dilution. KMF 7/6/01)

Remark: CONTRACTOR WAS DIGGING HOLE AT SITE WHEN A WATER OIL MIXTURE STARTED TO SEEP IN - UNKNOWN SOURCE - NO CLEAN UP

BW328 **JAMACIA SUBSTATION** **NY Spills S104789121**
East **137-30 91ST AV** **NY Hist Spills N/A**
1/4-1/2 **JAMAICA, NY**
2385 ft.

Site 16 of 23 in cluster BW

Relative:
Lower

Actual:
48 ft.

NY Spills:

Site ID:	59896
Facility Addr2:	Not reported
Facility ID:	0006641
Spill Number:	0006641
Facility Type:	ER
SWIS:	4101
Region of Spill:	2
Investigator:	KMFOLEY
Referred To:	Not reported
Spill Date:	09/05/00
Reported to Dept:	09/05/00
CID:	06
Spill Cause:	Equipment Failure
Water Affected:	Not reported
Spill Source:	Commercial/Industrial
Spill Notifier:	Responsible Party
Cleanup Ceased:	/ /
Cleanup Meets Std:	False
Last Inspection:	/ /
Recommended Penalty:	Penalty Not Recommended
UST Trust:	False
Spill Class:	Known release with minimal potential for fire or hazard. DEC Response. Willing Responsible Party. Corrective action taken.
Spill Closed Dt:	10/18/02
Remediation Phase:	0
Date Entered In Computer:	09/05/00
Spill Record Last Update:	10/18/02
Spiller Name:	Not reported
Spiller Company:	CON EDISON
Spiller Address:	4 IRVING PLACE
Spiller City,St,Zip:	NEW YORK, NY 10003
Spiller Company:	001
Spiller Phone:	(212) 580-6763
Contact Name:	BILL MURPHY
Contact Phone:	(212) 580-6763
DEC Region:	2
Program Number:	0006641
DER Facility ID:	203921
Site ID:	59896

JAMACIA SUBSTATION (Continued) **S104789121**

Operable Unit ID: 827639
Operable Unit: 01
Material ID: 547750
Material Code: 0541A
Material Name: DIELECTRIC FLUID
Case No.: Not reported
Material FA: Petroleum
Quantity: 1.00
Units: Gallons
Recovered: 1.00
Resource Affected: Soil
Oxygenate: False
DEC Memo: Start CallerRemark - 0006641 leak was from feeder 18001 a phase pothead. repairs are pending de-energizing. con ed # 133201. END CallerRemark - 0006641
Remarks: Start DECRemark - 0006641 Prior to Sept, 2004 data translation this spill Lead DEC Field was "FOLEY" DEC Inspector Notes: 6-6-01 Foley and Rodriguez inspected feeder 18001. 'A' and 'C' phases both leaking. Equipment still oily. Pads are down.Awaiting outage for repairs.(KMF 6/13/01) 8-7-02 Foley and O'Connell inspected feeder 18001. Both phases appear to have been repaired. No leaking equipment. Con Ed e2mis #133201: 9-5-00 1059hrs A phse pothead leaked 1 pint of oil onto bluestone. Area of bluestone has been cleaned and diapers have been placed. Repairs to pothead will be made on a feeder outage. Splicer from Transmission Operations inspected fdr 18001 on March 24, 2001 and found C phase oil line/filter oozing. Appears that there was an attempt to make a repair. The area under the structure was contained with no evidence of oil drops. The A phase termination also needs to be cleaned and retorqued. Outage requested to conduct repairs. 3-30-01 As per hardcopy documentation provided by Demato, cleanup was completed on 3/23/01 at 1000hrs. Contaminated soil/bluestone was excavated and new marriage roll was put down. Feeder oil is non-PCB. 6-11-02 1415hrs As per e2mis incident #141698, feeder 18001 pothead exploded. It was cleaned up and repaired. All information is captured underneath that incident number. SSO Supervisor Steve Cataro reports that all 3 phases (potheads) were replaced by TO. END DECRemark - 0006641

NY Hist Spills:
Region of Spill: 2
Spill Number: 0006641
Investigator: FOLEY
Caller Name: Not reported
Caller Agency: Not reported
Caller Phone: Not reported
Notifier Name: Not reported
Notifier Agency: Not reported
Notifier Phone: Not reported
Spill Date/Time: 09/05/2000 10:30
Reported to Dept Date/Time: 09/05/00 11:33
SWIS: 63
Spiller Name: CON EDISON
Spiller Contact: Not reported
Spiller Phone: (212) 580-6763
Spiller Contact: BILL MURPHY
Spiller Phone: (212) 580-6763
Spiller Address: 4 IRVING PL
Spiller City,St,Zip: NEW YORK, NY 10003-
Spill Cause: Equipment Failure
Reported to Dept: On Land

JAMACIA SUBSTATION (Continued) **S104789121**

Water Affected: Not reported
Spill Source: 01
Spill Notifier: Responsible Party
PBS Number: Not reported
Cleanup Ceased: / /
Cleanup Meets Std: False
Last Inspection: / /
Recommended Penalty: Penalty Not Recommended
Spiller Cleanup Dt: / /
Enforcement Date: / /
Invstgn Complete: / /
UST Involvement: False
Spill Class: Known release with minimal potential for fire or hazard. DEC Response. Willing Responsible Party. Corrective action taken.
Spill Closed Dt: / /
Corrective Action Plan Submitted: / /
Date Region Sent Summary to Central Office: / /
Date Spill Entered In Computer Data File: 09/05/00
Date Spill Entered In Computer Data File: Not reported
Update Date: 06/13/01
Is Updated: False
PBS Number: Not reported
Tank Number: Not reported
Tank Size: Not reported
Test Method: Not reported
Leak Rate Failed Tank: Not reported
Gross Leak Rate: Not reported
Material Class Type: Petroleum
Quantity Spilled: 1
Unkonwn Quantity Spilled: False
Units: Gallons
Quantity Recovered: 1
Unkonwn Quantity Recovered: False
Material: DIELECTRIC FLUID
Class Type: DIELECTRIC FLUID
Times Material Entry In File: 41
CAS Number: Not reported
Last Date: Not reported
DEC Remarks: DEC Inspector Notes: 6-6-01 Foley and Rodrigue inspected feeder 18001. A and C phases both leaking. Equipment still oily. Pads are down. Awaiting outage for repairs. KMF 6/13/01)
Remark: leak was from feeder 18001 a phase pothead. repairs are pending de-energi ing. con ed 133201.

BW329 **JAMACIA SUBSTATION** **NY Spills** **S106013516**
East **137-30 91 AVE** **N/A**
1/4-1/2 **QUEENS, NY**
2385 ft.

Site 17 of 23 in cluster BW

Relative: Lower

Actual: 48 ft.

NY Spills:
Site ID: 354968
Facility Addr2: Not reported
Facility ID: 0509226
Spill Number: 0509226
Facility Type: ER
SWIS: 4101
Region of Spill: 2

JAMACIA SUBSTATION (Continued) **S106013516**

Investigator:	GDBREEN
Referred To:	Not reported
Spill Date:	11/01/05
Reported to Dept:	11/01/05
CID:	444
Spill Cause:	Equipment Failure
Water Affected:	Not reported
Spill Source:	Institutional, Educational, Gov., Other
Spill Notifier:	Responsible Party
Cleanup Ceased:	/ /
Cleanup Meets Std:	False
Last Inspection:	/ /
Recommended Penalty:	Penalty Not Recommended
UST Trust:	False
Spill Class:	Known release with minimal potential for fire or hazard. DEC Response. Willing Responsible Party. Corrective action taken.
Spill Closed Dt:	12/14/05
Remediation Phase:	0
Date Entered In Computer:	11/01/05
Spill Record Last Update:	12/14/05
Spiller Name:	ERT DESK
Spiller Company:	CON EDISON
Spiller Address:	137-30 91 AVE
Spiller City,St,Zip:	QUEENS, NY
Spiller Company:	999
Spiller Phone:	(212) 580-8383
Contact Name:	ERT DESK'
Contact Phone:	(212) 580-8383
DEC Region:	2
Program Number:	0509226
DER Facility ID:	222672
Site ID:	354968
Operable Unit ID:	1112350
Operable Unit:	01
Material ID:	2102394
Material Code:	0541A
Material Name:	DIELECTRIC FLUID
Case No.:	Not reported
Material FA:	Petroleum
Quantity:	3.00
Units:	Gallons
Recovered:	0.00
Resource Affected:	Soil
Oxygenate:	False
DEC Memo:	Start CallerRemark - 0509226 NO TO 5 QUESTIONS; COMING OFF 24 HOUR DUE TO RESOURCES: CONED # 161746 END CallerRemark - 0509226
Remarks:	Start DECRemark - 0509226 161746. 11-01-05 12:30HRS A. TRAUTNER 01747 (SSO) REPORTS, FOUND THREE GALLONS OF NON PCB OIL LEAKING FROM PUMP HOUSE #1 FROM OIL PRESSURE GAUGE ON TO CONCRETE FLOOR. LEAK HAS SINCE STOPPEDAND CLEANUP IN PPROGRESS. NO FIRE SMOKE OR PRIVATE PROPERTY INVOLVED AND NO INJURIES WERE RELATED TO SPILL WITH NO WEATHER CONDITIONS CONTRIBUTING TO THE HAZARD OF THE SPILL. OIL WAS DISCOVERED WHILE CHANGING A PUMP NOT ASSOCIATED WITH OIL SPILL. S.PACE 49874. Closed. 12-14-05. see eDocs. GB END DECRemark - 0509226
Site ID:	273741
Facility Addr2:	Not reported

JAMACIA SUBSTATION (Continued) **S106013516**

Facility ID:	0300948
Spill Number:	0300948
Facility Type:	ER
SWIS:	4101
Region of Spill:	2
Investigator:	KMFOLEY
Referred To:	Not reported
Spill Date:	04/27/03
Reported to Dept:	04/27/03
CID:	207
Spill Cause:	Equipment Failure
Water Affected:	Not reported
Spill Source:	Commercial/Industrial
Spill Notifier:	Responsible Party
Cleanup Ceased:	/ /
Cleanup Meets Std:	False
Last Inspection:	/ /
Recommended Penalty:	Penalty Not Recommended
UST Trust:	False
Spill Class:	Known release with minimal potential for fire or hazard. DEC Response. Willing Responsible Party. Corrective action taken.
Spill Closed Dt:	09/26/03
Remediation Phase:	0
Date Entered In Computer:	04/27/03
Spill Record Last Update:	09/29/03
Spiller Name:	TOM MARCINEK
Spiller Company:	CON EDISON
Spiller Address:	4 IRVING PLACE
Spiller City,St,Zip:	MANHATTAN, NY
Spiller Company:	001
Spiller Phone:	(212) 580-6763
Contact Name:	KEVIN MCCARDLE
Contact Phone:	(212) 580-6763
DEC Region:	2
Program Number:	0300948
DER Facility ID:	222672
Site ID:	273741
Operable Unit ID:	869055
Operable Unit:	01
Material ID:	509019
Material Code:	0541A
Material Name:	DIELECTRIC FLUID
Case No.:	Not reported
Material FA:	Petroleum
Quantity:	1.00
Units:	Gallons
Recovered:	0.00
Resource Affected:	Soil
Oxygenate:	False
DEC Memo:	Start CallerRemark - 0300948 cleanup in progress - 1 qt total spill on bluestone END CallerRemark - 0300948
Remarks:	Start DECRemark - 0300948 Prior to Sept, 2004 data translation this spill Lead DEC Field was "FOLEY" Con Ed e2mis #148094: 4-27-03 19:30HRS L. CRILLEY (TRANSMISSION OPEARATIONS) REPORTS, 1/2 GALLON OF NON PCB DIELECTRIC COOLNG OIL LEAKED ONTO RACK AND BLUESTONE WHILE LIFTING A POTHEAD FOR FEEDER 702 WHILE ON INSPECTIONS IN STATION. AT THIS TIME OIL IS NOT CONTAINED BECAUSE OF OIL ON BLUESTONE. CLEANUP IS PENDING AND SHOULD BE CALLED IN COMPLETED SHORTLY.

JAMACIA SUBSTATION (Continued) **S106013516**

UPDATE********** 20:03HRS CIG WAS NOTIFIED. S.PACE update 4-27-03 2052 HRS L. CRILLEY S.S REPORTS CLEANUP IS COMPLETED. HE DOUBLE WASH AREA AND REMOVED ALL OIL SOAK BLUE STONE FROM AREA, THEY PUT ALL OIL & CLEANUP MATERIAL IN UNDER 50 PPM DRUM. CLEANUP IS COMPLETE. LAZ # 04425 6/02/03 13:35 The pothead was replaced on the day of the incident, 4/27/03. The leak did not occur from any malfunction or source that requires repair. No repairs are required and the incident may be closed. END DECRemark - 0300948

Click this hyperlink while viewing on your computer to access additional NY_SPILL: detail in the EDR Site Report.

BW330
East
1/4-1/2
2385 ft.

JAMAICA SUBSTATION TR 1 **NY Spills** **S104787565**
137-30 91ST AV **NY Hist Spills** **N/A**
QUEENS, NY

Site 18 of 23 in cluster BW

Relative:
Lower

Actual:
48 ft.

NY Spills:

Site ID:	59895
Facility Addr2:	Not reported
Facility ID:	0004868
Spill Number:	0004868
Facility Type:	ER
SWIS:	4101
Region of Spill:	2
Investigator:	JHOCONNE
Referred To:	Not reported
Spill Date:	07/24/00
Reported to Dept:	07/24/00
CID:	270
Spill Cause:	Equipment Failure
Water Affected:	Not reported
Spill Source:	Commercial/Industrial
Spill Notifier:	Affected Persons
Cleanup Ceased:	/ /
Cleanup Meets Std:	False
Last Inspection:	/ /
Recommended Penalty:	Penalty Not Recommended
UST Trust:	False
Spill Class:	Known release with minimal potential for fire or hazard. DEC Response. Willing Responsible Party. Corrective action taken.
Spill Closed Dt:	10/11/02
Remediation Phase:	0
Date Entered In Computer:	07/24/00
Spill Record Last Update:	10/11/02
Spiller Name:	CALLER
Spiller Company:	CON ED
Spiller Address:	4 IRVING
Spiller City,St,Zip:	MANHATTAN, NY
Spiller Company:	001
Spiller Phone:	(212) 580-6763
Contact Name:	CALLER
Contact Phone:	(518) 233-2526
DEC Region:	2
Program Number:	0004868
DER Facility ID:	58560
Site ID:	59895
Operable Unit ID:	827291

JAMAICA SUBSTATION TR 1 (Continued) **S104787565**

Operable Unit: 01
Material ID: 549600
Material Code: 0541A
Material Name: DIELECTRIC FLUID
Case No.: Not reported
Material FA: Petroleum
Quantity: 1.00
Units: Gallons
Recovered: 0.00
Resource Affected: Soil
Oxygenate: False
DEC Memo: Start CallerRemark - 0004868 132521 1 DRP PER MINUTE END CallerRemark - 0004868
Remarks: Start DECRemark - 0004868 Prior to Sept, 2004 data translation this spill Lead DEC Field was "O'CONNELL" DEC Inspector Notes: 6-6-01 Foley and Rodriguez inspected transformer #1. All repairs have been completed on transformer #1. All bluestonewas removed. Some soil was removed. Awaits decision for confirmatory sampling and backfill.(KMF 6/13/01) 8-7-02 O'Connell and Foley inspected transformer #1. No sampling necessary. END DECRemark - 0004868

NY Hist Spills:
Region of Spill: 2
Spill Number: 0004868
Investigator: O'CONNELL
Caller Name: Not reported
Caller Agency: Not reported
Caller Phone: Not reported
Notifier Name: Not reported
Notifier Agency: Not reported
Notifier Phone: Not reported
Spill Date/Time: 07/24/2000 11:38
Reported to Dept Date/Time: 07/24/00 12:27
SWIS: 63
Spiller Name: CON ED
Spiller Contact: CALLER
Spiller Phone: (212) 580-6763
Spiller Contact: CALLER
Spiller Phone: (518) 233-2526
Spiller Address: 4 IRVING
Spiller City,St,Zip: MANHATTAN, NY
Spill Cause: Equipment Failure
Reported to Dept: On Land
Water Affected: Not reported
Spill Source: 01
Spill Notifier: Affected Persons
PBS Number: Not reported
Cleanup Ceased: / /
Cleanup Meets Std: False
Last Inspection: / /
Recommended Penalty: Penalty Not Recommended
Spiller Cleanup Dt: / /
Enforcement Date: / /
Invstgn Complete: / /
UST Involvement: False
Spill Class: Known release with minimal potential for fire or hazard. DEC Response. Willing Responsible Party. Corrective action taken.
Spill Closed Dt: / /
Corrective Action Plan Submitted: / /

JAMAICA SUBSTATION TR 1 (Continued) **S104787565**

Date Region Sent Summary to Central Office: / /
Date Spill Entered In Computer Data File: 07/24/00
Date Spill Entered In Computer Data File: Not reported
Update Date: 06/13/01
Is Updated: False
PBS Number: Not reported
Tank Number: Not reported
Tank Size: Not reported
Test Method: Not reported
Leak Rate Failed Tank: Not reported
Gross Leak Rate: Not reported
Material Class Type: Petroleum
Quantity Spilled: 1
Unkonwn Quantity Spilled: False
Units: Gallons
Quantity Recovered: 0
Unkonwn Quantity Recovered: False
Material: DIELECTRIC FLUID
Class Type: DIELECTRIC FLUID
Times Material Entry In File: 41
CAS Number: Not reported
Last Date: Not reported
DEC Remarks: DEC Inspector Notes: 6-6-01 Foley and Rodrigue inspected transformer 1. All repairs have been completed on transformer 1. All bluestone was removed. Some soil was removed. Awaits decision for confirmatory sampling and backfill. KMF 6/13/01)
Remark: 132521 1 DRP PER MINUTE

BW331 **FEEDER 701 JAMAICA SUB** **NY Spills** **S106000566**
East **137-30 91ST ST** **N/A**
1/4-1/2 **JAMAICA, QUEENS, NY**
2385 ft.

Site 19 of 23 in cluster BW

Relative: Lower

Actual: 48 ft.

NY Spills:
Site ID: 148522
Facility Addr2: Not reported
Facility ID: 0110125
Spill Number: 0110125
Facility Type: ER
SWIS: 4101
Region of Spill: 2
Investigator: KMFOLEY
Referred To: Not reported
Spill Date: 01/22/02
Reported to Dept: 01/22/02
CID: 246
Spill Cause: Equipment Failure
Water Affected: Not reported
Spill Source: Commercial/Industrial
Spill Notifier: Responsible Party
Cleanup Ceased: / /
Cleanup Meets Std: False
Last Inspection: / /
Recommended Penalty: Penalty Not Recommended
UST Trust: False
Spill Class: Known release with minimal potential for fire or hazard. DEC Response. Willing Responsible Party. Corrective action taken.

FEEDER 701 JAMAICA SUB (Continued) **S106000566**

Spill Closed Dt: 01/24/02
Remediation Phase: 0
Date Entered In Computer: 01/22/02
Spill Record Last Update: 01/24/02
Spiller Name: Not reported
Spiller Company: CON EDISON
Spiller Address: 4 IRVING PLACE
Spiller City,St,Zip: NEW YORK, NY 10003
Spiller Company: 001
Spiller Phone: (212) 580-6763
Contact Name: CALLER
Contact Phone: (212) 580-6764
DEC Region: 2
Program Number: 0110125
DER Facility ID: 311733
Site ID: 148522
Operable Unit ID: 847244
Operable Unit: 01
Material ID: 527758
Material Code: 0541A
Material Name: DIELECTRIC FLUID
Case No.: Not reported
Material FA: Petroleum
Quantity: 600.00
Units: Gallons
Recovered: 0.00
Resource Affected: Soil
Oxygenate: False
DEC Memo: Start CallerRemark - 0110125 Leaking feeder line at location detected. Investigating source at this time. Clean up pending END CallerRemark - 0110125
Remarks: Start DECRemark - 0110125 Prior to Sept, 2004 data translation this spill Lead DEC Field was "FOLEY" Reference #0110125 1/22/02 1110hrs ERT Dan Shah spoke with Foley indicating that leak was located at Central Ave, 136' west of 71st Place in Glendale, Queens. Manhole 7062 is being pumped out by Con Ed tanker. Assuming over 50ppm PCBs. Took sample. Appears to be 1000gal in manhole. 1/22/02 1330hrs ERT Dan Shah updated Foley. Manhole 7062 was pumped out completely. Only 300gal wasremoved. Con Ed sees a slight leak and will clamp and repressurize feeder. Will see if feeder is stable. Will continue to look for other leak locations. 1/22/02 1708hrs ERT Dan Shah updated Foley via voicemail. 300gal leak was from feeder 702. Still looking for leak on fdr 701. Called in separate spill #0110153 for fdr 702. 1/24/02 Update: No leak on fdr 701. Was oil migration from one tank to another. END DECRemark - 0110125

BW332 **JAMACIA SUB STATION** **NY Spills** **U003074823**
East **137-30 91ST ST** **HIST AST** **N/A**
1/4-1/2 **JAMICIA, NY** **HIST UST**
2385 ft. **NY Hist Spills**

Site 20 of 23 in cluster BW

Relative: Lower

Actual: 48 ft.

NY Spills:
Site ID: 148521
Facility Addr2: Not reported
Facility ID: 0003728
Spill Number: 0003728
Facility Type: ER
SWIS: 4101
Region of Spill: 2

JAMACIA SUB STATION (Continued) **U003074823**

Investigator:	JHOCONNE
Referred To:	Not reported
Spill Date:	06/26/00
Reported to Dept:	06/26/00
CID:	322
Spill Cause:	Equipment Failure
Water Affected:	Not reported
Spill Source:	Commercial/Industrial
Spill Notifier:	Responsible Party
Cleanup Ceased:	/ /
Cleanup Meets Std:	False
Last Inspection:	/ /
Recommended Penalty:	Penalty Not Recommended
UST Trust:	False
Spill Class:	Known release with minimal potential for fire or hazard. DEC Response. Willing Responsible Party. Corrective action taken.
Spill Closed Dt:	/ /
Remediation Phase:	1
Date Entered In Computer:	06/26/00
Spill Record Last Update:	03/23/06
Spiller Name:	Not reported
Spiller Company:	JAMACIA SUB STATION
Spiller Address:	137-30 91ST AVE
Spiller City,St,Zip:	QUEENS, NY
Spiller Company:	001
Spiller Phone:	(212) 580-6763
Contact Name:	BRIAN JOYCE
Contact Phone:	(212) 580-6763
DEC Region:	2
Program Number:	0003728
DER Facility ID:	311733
Site ID:	148521
Operable Unit ID:	826117
Operable Unit:	01
Material ID:	548480
Material Code:	0541A
Material Name:	DIELECTRIC FLUID
Case No.:	Not reported
Material FA:	Petroleum
Quantity:	1.00
Units:	Gallons
Recovered:	0.00
Resource Affected:	Soil
Oxygenate:	False

DEC Memo: Start CallerRemark - 0003728 transformer in substation leaked 1 gal fluid to bluestone and 1 qt on pad - history shows less than 1 ppm pcb - samples taken and clean up pending - con ed #132047 END CallerRemark - 0003728

Remarks: Start DECRemark - 0003728 6-6-01 Foley and Rodriguez inspected Transformer #2. Leak is still active and requires an outage for repair. (KMF 6/13/01) NOTE: This is the "Master Spill Number" for Transformer #2. It is to remain open until all repairs on this equipment and remediation are completed. (JHO, 3/23/06) Con Ed e2mis #132047 (master):
6/23/00 19:00 hrs. John McClean #21159, Substation Operator, reports that at 18:40 hrs. found spill from Transformer #2 in Jamaica Substation -- approx. 1 gal. oil leaked from conservator tank onto bluestone & approx. 1 pt. oil leaked from adjacent valve onto concrete pad. Areas affected are approx. 8 ft. apart and on same side of transformer. Spill was contained with absorbent pads. No

JAMACIA SUB STATION (Continued) **U003074823**

sewers or waterways affected. Placed env. stop tag #170-170 by conservator tank and #170-162 by valve. This is a new transformer but he did know PCB count at this time. He notified his supervisor who will have Substation Maintenance crews respond to make repairs and clean spill. 6/26/00 20:00 hrs -- J. McClean reports that he spoke with Substation Operations shift manager Carlos Vega who informed him that the PCB count for this transformer is known to be <1 ppm. Icalled CIG and gave update to R.Roach. 16-Jan-2001 21:30 E-mail from Angelo Cnapich indicates that incident was cleaned up on 6-27-2000 at 1500 and repair requires outage. 12-APR-2002 Steve Cataro, Supervisor, reports during Substation inspection historic contamination was found on bluestone in/around transformer vault 2. By visual inspection the surface layer of the bluestone appears to be 50-75 stained/discolored. Contamination may be related to the initial spill report. A station remediation plan will be prepared to determine the priority order for addressing this and other historic incidents as per SSO's letter to NYSDEC dated February 20, 2002. Housekeeping and maintenance activities, as required, will be documented. Maximotag # 146087. UPDATE 7/17/02 1400 hours From 5/13/02 to 6/28/02 there was a construction project conducted that required the complete excavation of the area around the transformer pad of Bank #2 for the purpose of installing a concrete moat. Theexcavation work was performed by Allstate Power Vac. This has been completed and all the oily bluestone/soilremoved. NYSDEC is scheduled to inspect the excavation, which can no longer be expanded due to stability concern with the transformer foundation. Post excavation samples were taken using a grid provided by NYSDEC and the results are posted below. Lab Seq #s 02-06234-010 to 02-06234-012 indicate all results less than the MDL for each respective substance. The highest MDL being <1200 ppm for Sun 6 Cable Oil. e2mis no. 147290 (sub): 2/25/03 15:05 HRS. T. WILLIAMS #17355, SR. SUBSTATION OPERATOR AT JAMAICA SUBSTATION, REPORTS AT 14:30 HRS. FOUND APPROX. 1 QT. NON-PCB OIL SPILLED FROM TRANSFORMER #2 ONTO CONCRETE PAD AND BLUESTONE. TRANSFORMER IS STILL LEAKING APPROX. 1 DROP EVERY 45 SECONDS. INITIAL SPILL CLEANED. ABSORBENT PADS PLACED. MAINTENANCE RESPONDING ON NEXT SHIFT TO MAKE REPAIRS AND COMPLETE CLEANUP. 2/26/03 13:00 As per station supervisor S Cataro, on 2/25/03 from 15:00 to 15:30, T. Williams # 17355 and W. Kuss # 03245 removed/recovered all liqid/solids. They used absorbents to remove all residual fluids, leaving no visible traces of oil. The stained areas were washedand a drip plan was placed as engineering control. The generated waste was solid and placed in a 15 gallon drum. The transformer group is set to look at doing the repair, all such repair will be captured in Maximo # 0000197962. e2mis no 156946 (sub): 1/22/2005 10:00 HRS. R. SPENCE #13170, SR. SUBSTATION OPERATOR AT JAMAICA S/S, REPORTS AT 09:40 HRS. FOUND OIL LEAKED FROM TOP OF TRANSFORMER DOWN SIDES AND ONTO BLUESTONE CONTAINED IN A MEMBRANE-LINED CONCRETE MOAT. SOURCEAPPEARS TO BE THE SUDDEN PRESSURE RELIEF DEVICE ON TRANSFORMER -- THEY WILL VERIFY THIS WHEN THEY ARE ABLE TO GET ON TOP OF TRANSFORMER. SPENCE ESTIMATES APPROX. 4 GAL SPILLED BASED ON WHAT HE CAN SEE ON SIDES OF TRANSFORMER AND ON BLUESTONE. SPILLIS CONTAINED. NO SEWERS OR WATERWAYS AFFECTED. NO PRIVATE PROPERTY AFFECTED. NO FIRE OR SMOKE INVOLVED. DIELECTRIC RELEASE TAG # 170-0022 WILL BE PLACED. CHEM LAB HAS BEEN NOTIFIED AND WILL BE TAKING AN OIL SAMPLE FOR PCB TESTING. CLEANUP PENDINGPCB RESULTS FROM CHEM LAB. UPDATE 1/24/05 1200 Hours SSO Supervisor Anthony Locasio reports that spill was cleaned up 1/22/05 at 1200 hours by T Group Mechanics Avarez, Benn and Lee. Supervisor was Willy Rivera. Cleanup was performed using Simple Green, pads and approx 1/4 of a 55 gallon drum of bluestone was removed. The leak is currently being contained and monitored. The repair is pending an equipment outage. MAXIMO 294510. END DECRemark - 0003728

JAMACIA SUB STATION (Continued) **U003074823**

HIST AST:

PBS Number:	2-452947
SWIS Code:	6301
Operator:	CON ED.- CENT. SUBSTA. DEPT.
Facility Phone:	(718) 699-6010
Facility Addr2:	137030 91ST AVENUE
Facility Type:	UTILITY
Emergency:	CENTRAL INFORMATION GROUP
Emergency Tel:	(212) 580-6763
Old PBSNO:	Not reported
Date Inspected:	Not reported
Inspector:	Not reported
Result of Inspection:	Not reported
Owner Name:	CONSOL.ED.CO. OF NY, INC.
Owner Address:	4 IRVING PLACE, RM. 300
Owner City,St,Zip:	NEW YORK, NY 10003
Federal ID:	Not reported
Owner Tel:	(212) 460-3968
Owner Type:	Corporate/Commercial
Owner Subtype:	Not reported
Mailing Contact:	W. ALAN HOMYK
Mailing Name:	CONSOL.ED.CO. OF NY, INC.
Mailing Address:	4 IRVING PLACE, RM. 306-S
Mailing Address 2:	Not reported
Mailing City,St,Zip:	NEW YORK, NY 10003
Mailing Telephone:	(212) 460-3968
Owner Mark:	First Owner
Facility Status:	1 - Active PBS facility, i.e. total capacity of the PBS tanks is greater than 1,100 gallons, regardless if Subpart 360-14 tanks exist or not at the facility.
Certification Flag:	False
Certification Date:	08/26/1998
Expiration:	08/23/2003
Renew Flag:	False
Renew Date:	Not reported
Total Capacity:	1130
FAMT:	True
Facility Screen:	No Missing Data
Owner Screen:	No Missing Data
Tank Screen:	No Missing Data
Dead Letter:	False
CBS Number:	Not reported
Town or City:	NEW YORK CITY
County Code:	63
Town or City Code:	01
Region:	2
Tank ID:	D02
Tank Location:	ABOVEGROUND ON SADDLES LEGS, STILTS, RACK, OR CRADLE
Tank Status:	In Service
Install Date:	19801201
Capacity (Gal):	50
Product Stored:	DIESEL
Tank Type:	Steel/carbon steel
Tank Internal:	0
Tank External:	00
Pipe Location:	Aboveground

JAMACIA SUB STATION (Continued) **U003074823**

Pipe Type:	STEEL/IRON
Pipe Internal:	None
Pipe External:	00
Tank Containment:	None
Leak Detection:	00
Overfill Protection:	00
Dispenser Method:	Gravity
Date Tested:	Not reported
Next Test Date:	Not reported
Missing Data for Tank:	No Missing Data
Date Closed:	Not reported
Test Method:	Not reported
Deleted:	False
Updated:	True
SPDES Number:	Not reported
Lat/Long:	Not reported

HIST UST:

PBS Number:	2-452947
SPDES Number:	Not reported
Emergency Contact:	CENTRAL INFORMATION GROUP
Emergency Telephone:	(212) 580-6763
Operator:	CON ED.- CENT. SUBSTA. DEPT.
Operator Telephone:	(718) 699-6010
Owner Name:	CONSOL.ED.CO. OF NY, INC.
Owner Address:	4 IRVING PLACE, RM. 300
Owner City,St,Zip:	NEW YORK, NY 10003
Owner Telephone:	(212) 460-3968
Owner Type:	Corporate/Commercial
Owner Subtype:	Not reported
Mailing Name:	CONSOL.ED.CO. OF NY, INC.
Mailing Address:	4 IRVING PLACE, RM. 306-S
Mailing Address 2:	Not reported
Mailing City,St,Zip:	NEW YORK, NY 10003
Mailing Contact:	W. ALAN HOMYK
Mailing Telephone:	(212) 460-3968
Owner Mark:	First Owner
Facility Status:	1 - Active PBS facility, i.e. total capacity of the PBS tanks is greater than 1,100 gallons, regardless if Subpart 360-14 tanks exist or not at the facility.
Facility Addr2:	137030 91ST AVENUE
SWIS ID:	6301
Old PBS Number:	Not reported
Facility Type:	UTILITY
Inspected Date:	Not reported
Inspector:	Not reported
Inspection Result:	Not reported
Federal ID:	Not reported
Certification Flag:	False
Certification Date:	08/26/1998
Expiration Date:	08/23/2003
Renew Flag:	False
Renewal Date:	Not reported
Total Capacity:	1130
FAMT:	True
Facility Screen:	No Missing Data
Owner Screen:	No Missing Data

JAMACIA SUB STATION (Continued) **U003074823**

Tank Screen:	No Missing Data
Dead Letter:	False
CBS Number:	Not reported
Town or City:	NEW YORK CITY
County Code:	63
Town or City:	01
Region:	2

Tank Id:	D01
Tank Location:	UNDERGROUND
Tank Status:	Closed-Removed
Install Date:	19801201
Capacity (gals):	1080
Product Stored:	DIESEL
Tank Type:	Steel/carbon steel
Tank Internal:	Not reported
Tank External:	Sacrificial Anode
Pipe Location:	Not reported
Pipe Type:	Not reported
Pipe Internal:	Not reported
Pipe External:	Sacrificial Anode
Second Containment:	None
Leak Detection:	None
Overfill Prot:	Product Level Gauge
Dispenser:	Suction
Date Tested:	Not reported
Next Test Date:	Not reported
Missing Data for Tank:	Minor Data Missing
Date Closed:	11/01/1992
Test Method:	Not reported
Deleted:	False
Updated:	True
Lat/long:	Not reported

Tank Id:	D03
Tank Location:	UNDERGROUND
Tank Status:	In Service
Install Date:	19921201
Capacity (gals):	1080
Product Stored:	DIESEL
Tank Type:	Fiberglass coated steel
Tank Internal:	None
Tank External:	24
Pipe Location:	Aboveground/Underground Combination
Pipe Type:	STEEL/IRON
Pipe Internal:	None
Pipe External:	Sacrificial Anode
Second Containment:	20
Leak Detection:	14
Overfill Prot:	Catch Basin, High Level Alarm
Dispenser:	Suction
Date Tested:	Not reported
Next Test Date:	Not reported
Missing Data for Tank:	No Missing Data
Date Closed:	Not reported
Test Method:	Not reported

JAMACIA SUB STATION (Continued) **U003074823**

Deleted: False
Updated: True
Lat/long: Not reported

NY Hist Spills:
Region of Spill: 2
Spill Number: 0003728
Investigator: O'CONNELL
Caller Name: Not reported
Caller Agency: Not reported
Caller Phone: Not reported
Notifier Name: Not reported
Notifier Agency: Not reported
Notifier Phone: Not reported
Spill Date/Time: 06/26/2000 18:40
Reported to Dept Date/Time: 06/26/00 20:01
SWIS: 63
Spiller Name: JAMACIA SUB STATION
Spiller Contact: Not reported
Spiller Phone: (212) 580-6763
Spiller Contact: BRIAN JOYCE
Spiller Phone: (212) 580-6763
Spiller Address: 137-30 91ST AVE
Spiller City,St,Zip: QUEENS, NY
Spill Cause: Equipment Failure
Reported to Dept: On Land
Water Affected: Not reported
Spill Source: 01
Spill Notifier: Responsible Party
PBS Number: Not reported
Cleanup Ceased: / /
Cleanup Meets Std: False
Last Inspection: / /
Recommended Penalty: Penalty Not Recommended
Spiller Cleanup Dt: / /
Enforcement Date: / /
Invstgn Complete: / /
UST Involvement: False
Spill Class: Known release with minimal potential for fire or hazard. DEC Response. Willing Responsible Party. Corrective action taken.
Spill Closed Dt: / /
Corrective Action Plan Submitted: / /
Date Region Sent Summary to Central Office: / /
Date Spill Entered In Computer Data File: 06/26/00
Date Spill Entered In Computer Data File: Not reported
Update Date: 06/13/01
Is Updated: False
PBS Number: Not reported
Tank Number: Not reported
Tank Size: Not reported
Test Method: Not reported
Leak Rate Failed Tank: Not reported
Gross Leak Rate: Not reported
Material Class Type: Petroleum
Quantity Spilled: 1
Unkonwn Quantity Spilled: False
Units: Gallons

JAMACIA SUB STATION (Continued) **U003074823**

Quantity Recovered: 0
Unkonwn Quantity Recovered: True
Material: DIELECTRIC FLUID
Class Type: DIELECTRIC FLUID
Times Material Entry In File: 41
CAS Number: Not reported
Last Date: Not reported
DEC Remarks: DEC Inspector Notes: 6-6-01 Foley and Rodrigue inspected Transformer 2. Leak is still active and requires an outage for repair. KMF 6/13/01)
Remark: transformer in substation leaked 1 gal fluid to bluestone and 1 qt on pad - history shows less than 1 ppm pcb - samples taken and clean up pending - con ed 132047

BU333 **OUR LADY CENACLE CHURCH** **UST** **U001840122**
NNE **136-06 87TH AVE** **HIST UST** **N/A**
1/4-1/2 **RICHMOND HILL, NY 11418**
2396 ft.

Site 2 of 2 in cluster BU

Relative: Higher

Actual: 68 ft.

UST:

UST:
Facility Id: 2-357022
Region: STATE
Expiration Date: 07/28/98
Renewal Date: / /
Total Capacity: 0
Facility Type: Not reported
Mailing Company: OUR LADY O/T CENACLE RC CHURCH
Mailing Title: Not reported
Mailing Contact: Not reported
Mailing Address: 136-06 87 AV
Mailing Address 2: Not reported
Mailing City: RCHMD HILL
Mailing State: NY
Mailing Zip Code: 11418
Mailing Phone No: (718) 291-2540
Mailing Email: Not reported
Owner Title: Not reported
Owner Name: Not reported
Owner Address: 136-06 87 AV
Owner Address 2: Not reported
Owner State: NY
Owner Zip Code: 11418
Owner Phone: (718) 291-2540
Owner Company: OUR LADY O/T CENACLE RC CHURCH
Emergency Contact: REV CORNELIUS T KNEAFSEY
Emergency Phone: (718) 291-2540
Operator: OUR LADY O/T CENACLE RC CHURCH
Operator Phone: (718) 291-2540
Owner City: RCHMD HILL
Owner Sub Type: Not reported
UTM X: 599750.51622
UTM Y: 4506719.47328
Site Type Name: School
Site Type Status: Administratively Closed
Comments: 05/02/2000 - This site has been declared ADMINISTRATIVELY CLOSED. It has been removed from active status. (Please specify why below) Tank was abandoned in

OUR LADY CENACLE CHURCH (Continued) **U001840122**

October 98. jz

Program Type: PBS

Tank Number: 001
Tank Location Name: Underground
Tank Status: Administratively Closed
Tank Model: Not reported
Pipe Model: Not reported
Active Status: Inactive
Install Date: 06/01/50
Capacity Gallons: 5000
Material Name: #2 Fuel Oil
Percentage: 100.00
Tank Type Name: Steel/Carbon Steel/Iron
Tank Internal Protection: None
Tank Internal Protection 1: None
Tank Internal Protection 2: Not reported
Pipe Location Name: No Piping
Pipe Type Name: Galvanized Steel
Pipe External Protection 1: None
Pipe External Protection 2: Not reported
Tank Secondary Containment 1: None
Tank Secondary Containment 2: Not reported
Pipe Secondary Containment: Not reported
Tank Leak Detection 1: None
Tank Leak Detection 2: Not reported
Pipe Leak Detection 1: Not reported
Pipe Leak Detection 2: Not reported
Type Of Overfill Prevention 1: Product Level Gauge (A/G)
Type Of Overfill Prevention 2: Not reported
Dispenser Method: Suction
Spill Prevention: Not reported
Tightness Test Method: Testing Not Required
Date Tested: / /
Next Test Date: / /
Date Tank Closed: 05/02/00

HIST UST:
PBS Number: 2-357022
SPDES Number: Not reported
Emergency Contact: REV CORNELIUS T KNEAFSEY
Emergency Telephone: (718) 291-2540
Operator: OUR LADY O/T CENACLE RC CHURCH
Operator Telephone: (718) 291-2540
Owner Name: OUR LADY O/T CENACLE RC CHURCH
Owner Address: 136-06 87 AV
Owner City,St,Zip: RCHMD HILL, NY 11418
Owner Telephone: (718) 291-2540
Owner Type: Not reported
Owner Subtype: Not reported
Mailing Name: OUR LADY O/T CENACLE RC CHURCH
Mailing Address: 136-06 87 AV
Mailing Address 2: Not reported
Mailing City,St,Zip: RCHMD HILL, NY 11418
Mailing Contact: Not reported
Mailing Telephone: (718) 291-2540

OUR LADY CENACLE CHURCH (Continued) **U001840122**

Owner Mark:	First Owner
Facility Status:	3 - Administratively closed (reasons include business is closed and/or mail is undeliverable, and staff cannot check if tanks were removed; or a duplicate registration was generated).
Facility Addr2:	136006 87 AV
SWIS ID:	6301
Old PBS Number:	Not reported
Facility Type:	SCHOOL
Inspected Date:	Not reported
Inspector:	Not reported
Inspection Result:	Not reported
Federal ID:	Not reported
Certification Flag:	False
Certification Date:	08/17/1993
Expiration Date:	07/28/1998
Renew Flag:	False
Renewal Date:	Not reported
Total Capacity:	0
FAMT:	True
Facility Screen:	No Missing Data
Owner Screen:	Minor Data Missing
Tank Screen:	Minor Data Missing
Dead Letter:	False
CBS Number:	Not reported
Town or City:	NEW YORK CITY
County Code:	63
Town or City:	01
Region:	2

Tank Id:	001
Tank Location:	UNDERGROUND
Tank Status:	Undefined
Install Date:	19500601
Capacity (gals):	5000
Product Stored:	NOS 1,2, OR 4 FUEL OIL
Tank Type:	Steel/carbon steel
Tank Internal:	Not reported
Tank External:	Not reported
Pipe Location:	Not reported
Pipe Type:	GALVANIZED STEEL
Pipe Internal:	Not reported
Pipe External:	Not reported
Second Containment:	None
Leak Detection:	None
Overfill Prot:	Product Level Gauge
Dispenser:	Suction
Date Tested:	Not reported
Next Test Date:	12/27/1987
Missing Data for Tank:	Minor Data Missing
Date Closed:	05/02/2000
Test Method:	Not reported
Deleted:	False
Updated:	False
Lat/long:	Not reported

BX334 **102 PCT** **UST** **U003074687**
West **87-34 118TH STREET** **AST** **N/A**
1/4-1/2 **RICHMOND HILL, NY 11418** **HIST AST**
2400 ft. **HIST UST**

Site 1 of 3 in cluster BX

Relative:
Equal

UST:

Actual:
59 ft.

UST:

Facility Id:	2-342920
Region:	STATE
Expiration Date:	12/14/07
Renewal Date:	08/05/02
Total Capacity:	9000
Facility Type:	Not reported
Mailing Company:	BUILDING MAINTENANCE SECTION
Mailing Title:	Not reported
Mailing Contact:	COMMANDING OFFICER
Mailing Address:	59-06 BROOKLYN-QUEENS EXPRESSWAY
Mailing Address 2:	Not reported
Mailing City:	WOODSIDE
Mailing State:	NY
Mailing Zip Code:	11377
Mailing Phone No:	(718) 476-7576
Mailing Email:	Not reported
Owner Title:	Not reported
Owner Name:	Not reported
Owner Address:	1 POLICE PLAZA - ROOM 800
Owner Address 2:	Not reported
Owner State:	NY
Owner Zip Code:	10007
Owner Phone:	(212) 374-7650
Owner Company:	NYC PD/ASD
Emergency Contact:	FUEL CONTROL UNIT
Emergency Phone:	(718) 476-7524
Operator:	NYCPD
Operator Phone:	(718) 805-3219
Owner City:	NEW YORK
Owner Sub Type:	Local Government
UTM X:	598721.44758
UTM Y:	4506029.55762
Site Type Name:	Other
Site Type Status:	Active
Comments:	Not reported
Program Type:	PBS
Tank Number:	002
Tank Location Name:	Underground
Tank Status:	In Service
Tank Model:	Not reported
Pipe Model:	Not reported
Active Status:	Active
Install Date:	08/01/97
Capacity Gallons:	4000
Material Name:	Gasoline
Percentage:	100.00
Tank Type Name:	Fiberglass Reinforced Plastic (FRP)
Tank Internal Protection:	Fiberglass Liner (FRP)
Tank Internal Protection 1:	Fiberglass

102 PCT (Continued) **U003074687**

Tank Internal Protection 2:	Not reported
Pipe Location Name:	Underground/On-ground
Pipe Type Name:	Fiberglass Reinforced Plastic (FRP)
Pipe External Protection 1:	Fiberglass
Pipe External Protection 2:	Not reported
Tank Secondary Containment 1:	Double-Walled (Underground)
Tank Secondary Containment 2:	Not reported
Pipe Secondary Containment:	Not reported
Tank Leak Detection 1:	Interstitial - Electronic Monitoring
Tank Leak Detection 2:	In-Tank System (ATG)
Pipe Leak Detection 1:	Not reported
Pipe Leak Detection 2:	Not reported
Type Of Overfill Prevention 1:	High Level Alarm
Type Of Overfill Prevention 2:	Not reported
Dispenser Method:	Suction
Spill Prevention:	Not reported
Tightness Test Method:	Testing Not Required
Date Tested:	/ /
Next Test Date:	08/01/12
Date Tank Closed:	/ /

Tank Number:	003
Tank Location Name:	Underground
Tank Status:	Closed - Removed
Tank Model:	Not reported
Pipe Model:	Not reported
Active Status:	Inactive
Install Date:	12/01/92
Capacity Gallons:	1000
Material Name:	Diesel
Percentage:	100.00
Tank Type Name:	Steel/Carbon Steel/Iron
Tank Internal Protection:	None
Tank Internal Protection 1:	Painted/Asphalt Coating
Tank Internal Protection 2:	Not reported
Pipe Location Name:	Underground/On-ground
Pipe Type Name:	Steel/Carbon Steel/Iron
Pipe External Protection 1:	None
Pipe External Protection 2:	Not reported
Tank Secondary Containment 1:	None
Tank Secondary Containment 2:	Not reported
Pipe Secondary Containment:	Not reported
Tank Leak Detection 1:	None
Tank Leak Detection 2:	Not reported
Pipe Leak Detection 1:	Not reported
Pipe Leak Detection 2:	Not reported
Type Of Overfill Prevention 1:	Product Level Gauge (A/G)
Type Of Overfill Prevention 2:	Not reported
Dispenser Method:	Suction
Spill Prevention:	Not reported
Tightness Test Method:	Testing Not Required
Date Tested:	/ /
Next Test Date:	/ /
Date Tank Closed:	12/01/92

102 PCT (Continued) **U003074687**

Tank Number:	003-A
Tank Location Name:	Underground
Tank Status:	Tank Converted to Non-Regulated Use
Tank Model:	Not reported
Pipe Model:	Not reported
Active Status:	Inactive
Install Date:	12/01/92
Capacity Gallons:	1000
Material Name:	#2 Fuel Oil
Percentage:	100.00
Tank Type Name:	Steel/Carbon Steel/Iron
Tank Internal Protection:	None
Tank Internal Protection 1:	None
Tank Internal Protection 2:	Not reported
Pipe Location Name:	No Piping
Pipe Type Name:	Steel/Carbon Steel/Iron
Pipe External Protection 1:	None
Pipe External Protection 2:	Not reported
Tank Secondary Containment 1:	None
Tank Secondary Containment 2:	Not reported
Pipe Secondary Containment:	Not reported
Tank Leak Detection 1:	None
Tank Leak Detection 2:	Not reported
Pipe Leak Detection 1:	Not reported
Pipe Leak Detection 2:	Not reported
Type Of Overfill Prevention 1:	Product Level Gauge (A/G)
Type Of Overfill Prevention 2:	Not reported
Dispenser Method:	Suction
Spill Prevention:	Not reported
Tightness Test Method:	Missing Code in Old Data - Must be fixed
Date Tested:	12/01/92
Next Test Date:	/ /
Date Tank Closed:	08/01/96

Tank Number:	004
Tank Location Name:	Underground
Tank Status:	Closed - Removed
Tank Model:	Not reported
Pipe Model:	Not reported
Active Status:	Inactive
Install Date:	02/01/01
Capacity Gallons:	4000
Material Name:	#2 Fuel Oil
Percentage:	100.00
Tank Type Name:	Steel/Carbon Steel/Iron
Tank Internal Protection:	None
Tank Internal Protection 1:	Painted/Asphalt Coating
Tank Internal Protection 2:	Not reported
Pipe Location Name:	Underground/On-ground
Pipe Type Name:	Steel/Carbon Steel/Iron
Pipe External Protection 1:	None
Pipe External Protection 2:	Not reported
Tank Secondary Containment 1:	None
Tank Secondary Containment 2:	Not reported
Pipe Secondary Containment:	Not reported
Tank Leak Detection 1:	None

102 PCT (Continued) **U003074687**

Tank Leak Detection 2:	Not reported
Pipe Leak Detection 1:	Not reported
Pipe Leak Detection 2:	Not reported
Type Of Overfill Prevention 1:	Product Level Gauge (A/G)
Type Of Overfill Prevention 2:	Not reported
Dispenser Method:	Suction
Spill Prevention:	Not reported
Tightness Test Method:	Testing Not Required
Date Tested:	/ /
Next Test Date:	/ /
Date Tank Closed:	02/01/01

Tank Number:	005
Tank Location Name:	Underground
Tank Status:	In Service
Tank Model:	Not reported
Pipe Model:	Not reported
Active Status:	Active
Install Date:	/ /
Capacity Gallons:	5000
Material Name:	#2 Fuel Oil
Percentage:	100.00
Tank Type Name:	Fiberglass Reinforced Plastic (FRP)
Tank Internal Protection:	Fiberglass Liner (FRP)
Tank Internal Protection 1:	Fiberglass
Tank Internal Protection 2:	Not reported
Pipe Location Name:	Underground/On-ground
Pipe Type Name:	Fiberglass Reinforced Plastic (FRP)
Pipe External Protection 1:	Fiberglass
Pipe External Protection 2:	Not reported
Tank Secondary Containment 1:	Double-Walled (Underground)
Tank Secondary Containment 2:	Not reported
Pipe Secondary Containment:	Not reported
Tank Leak Detection 1:	Interstitial - Electronic Monitoring
Tank Leak Detection 2:	In-Tank System (ATG)
Pipe Leak Detection 1:	Exempt Suction Piping
Pipe Leak Detection 2:	Not reported
Type Of Overfill Prevention 1:	High Level Alarm
Type Of Overfill Prevention 2:	Not reported
Dispenser Method:	Suction
Spill Prevention:	Not reported
Tightness Test Method:	Testing Not Required
Date Tested:	/ /
Next Test Date:	/ /
Date Tank Closed:	/ /

AST:

AST:

Region:	STATE
Facility Id:	2-342920
UTM X:	598721.44758
UTM Y:	4506029.55762
Expiration Date:	12/14/07
Renewal Date:	08/05/02
Total Capacity:	9000

102 PCT (Continued) **U003074687**

Facility Type:	Not reported
Site Type Name:	Other
Site Type Status:	Active
Mailing Company:	BUILDING MAINTENANCE SECTION
Mailing Title:	Not reported
Mailing Contact:	COMMANDING OFFICER
Mailing Address:	59-06 BROOKLYN-QUEENS EXPRESSWAY
Mailing Address 2:	Not reported
Mailing City:	WOODSIDE
Mailing State:	NY
Mailing Zip Code:	11377
Mailing Phone No:	(718) 476-7576
Mailing Email:	Not reported
Owner Title:	Not reported
Owner Name:	Not reported
Owner Address:	1 POLICE PLAZA - ROOM 800
Owner Address 2:	Not reported
Owner State:	NY
Owner Zip Code:	10007
Owner Phone:	(212) 374-7650
Owner Company:	NYC PD/ASD
Emergency Contact:	FUEL CONTROL UNIT
Emergency Phone:	(718) 476-7524
Operator:	NYCPD
Operator Phone:	(718) 805-3219
Owner City:	NEW YORK
Owner Sub Type:	Local Government
Program Type:	PBS

Tank Number:	001
Tank Location Name:	Aboveground - in contact with soil
Tank Status:	Closed - Removed
Tank Model:	Not reported
Pipe Model:	Not reported
Active Status:	Inactive
Install Date:	09/01/61
Capacity Gallons:	2500
Material Name:	#2 Fuel Oil
Percentage:	100.00
Tank Type Name:	Steel/Carbon Steel/Iron
Tank Internal Protection:	None
Tank Internal Protection 1:	Painted/Asphalt Coating
Tank Internal Protection 2:	Not reported
Pipe Location Name:	Underground/On-ground
Pipe Type Name:	Steel/Carbon Steel/Iron
Pipe External Protection 1:	None
Pipe External Protection 2:	Not reported
Tank Secondary Containment 1:	None
Tank Secondary Containment 2:	Not reported
Pipe Secondary Containment:	Not reported
Tank Leak Detection 1:	None
Tank Leak Detection 2:	Not reported
Pipe Leak Detection 1:	Not reported
Pipe Leak Detection 2:	Not reported
Type Of Overfill Prevention 1:	Product Level Gauge (A/G)
Type Of Overfill Prevention 2:	Not reported
Dispenser Method:	Suction

102 PCT (Continued) **U003074687**

Spill Prevention: Not reported
Tightness Test Method: Testing Not Required
Date Tested: / /
Next Test Date: / /
Date Tank Closed: 09/02/61

HIST AST:
PBS Number: 2-342920
SWIS Code: 6301
Operator: NYC PD
Facility Phone: (718) 805-3219
Facility Addr2: 87034 118TH ST
Facility Type: OTHER
Emergency: FUEL CONTROL UNIT
Emergency Tel: (718) 476-7524
Old PBSNO: Not reported
Date Inspected: Not reported
Inspector: Not reported
Result of Inspection: Not reported
Owner Name: NYC PD/ASD
Owner Address: 1 POLICE PLAZA - ROOM 800
Owner City,St,Zip: NEW YORK, NY 10007
Federal ID: Not reported
Owner Tel: (212) 374-7650
Owner Type: Local Government
Owner Subtype: C
Mailing Contact: COMMANDING OFFICER
Mailing Name: BUILDING MAINTENANCE SECTION
Mailing Address: 59-06 BROOKLYN -QUEENS EXPRESSWAY
Mailing Address 2: Not reported
Mailing City,St,Zip: WOODSIDE, NY 11377
Mailing Telephone: (718) 476-7576
Owner Mark: First Owner
Facility Status: 1 - Active PBS facility, i.e. total capacity of the PBS tanks is greater than 1,100 gallons, regardless if Subpart 360-14 tanks exist or not at the facility.
Certification Flag: False
Certification Date: 12/15/1999
Expiration: 12/14/2002
Renew Flag: False
Renew Date: Not reported
Total Capacity: 3500
FAMT: True
Facility Screen: No Missing Data
Owner Screen: No Missing Data
Tank Screen: Minor Data Missing
Dead Letter: False
CBS Number: Not reported
Town or City: NEW YORK CITY
County Code: 63
Town or City Code: 01
Region: 2

Tank ID: 001
Tank Location: ABOVEGROUND
Tank Status: In Service
Install Date: 19610901

102 PCT (Continued) **U003074687**

Capacity (Gal):	2500
Product Stored:	NOS 1,2, OR 4 FUEL OIL
Tank Type:	Steel/carbon steel
Tank Internal:	Not reported
Tank External:	Not reported
Pipe Location:	Not reported
Pipe Type:	STEEL/IRON
Pipe Internal:	Not reported
Pipe External:	Not reported
Tank Containment:	None
Leak Detection:	0
Overfill Protection:	4
Dispenser Method:	Suction
Date Tested:	Not reported
Next Test Date:	Not reported
Missing Data for Tank:	Minor Data Missing
Date Closed:	Not reported
Test Method:	Not reported
Deleted:	False
Updated:	False
SPDES Number:	Not reported
Lat/Long:	Not reported

HIST UST:

PBS Number:	2-342920
SPDES Number:	Not reported
Emergency Contact:	FUEL CONTROL UNIT
Emergency Telephone:	(718) 476-7524
Operator:	NYC PD
Operator Telephone:	(718) 805-3219
Owner Name:	NYC PD/ASD
Owner Address:	1 POLICE PLAZA - ROOM 800
Owner City,St,Zip:	NEW YORK, NY 10007
Owner Telephone:	(212) 374-7650
Owner Type:	Local Government
Owner Subtype:	The City of New York
Mailing Name:	BUILDING MAINTENANCE SECTION
Mailing Address:	59-06 BROOKLYN -QUEENS EXPRESSWAY
Mailing Address 2:	Not reported
Mailing City,St,Zip:	WOODSIDE, NY 11377
Mailing Contact:	COMMANDING OFFICER
Mailing Telephone:	(718) 476-7576
Owner Mark:	First Owner
Facility Status:	1 - Active PBS facility, i.e. total capacity of the PBS tanks is greater than 1,100 gallons, regardless if Subpart 360-14 tanks exist or not at the facility.
Facility Addr2:	87034 118TH ST
SWIS ID:	6301
Old PBS Number:	Not reported
Facility Type:	OTHER
Inspected Date:	Not reported
Inspector:	Not reported
Inspection Result:	Not reported
Federal ID:	Not reported
Certification Flag:	False
Certification Date:	12/15/1999
Expiration Date:	12/14/2002

102 PCT (Continued) **U003074687**

Renew Flag:	False
Renewal Date:	Not reported
Total Capacity:	3500
FAMT:	True
Facility Screen:	No Missing Data
Owner Screen:	No Missing Data
Tank Screen:	Minor Data Missing
Dead Letter:	False
CBS Number:	Not reported
Town or City:	NEW YORK CITY
County Code:	63
Town or City:	01
Region:	2

Tank Id:	002
Tank Location:	UNDERGROUND
Tank Status:	Closed-In Place
Install Date:	19921201
Capacity (gals):	4000
Product Stored:	UNLEADED GASOLINE
Tank Type:	Steel/carbon steel
Tank Internal:	Not reported
Tank External:	Not reported
Pipe Location:	Not reported
Pipe Type:	STEEL/IRON
Pipe Internal:	Not reported
Pipe External:	Not reported
Second Containment:	None
Leak Detection:	None
Overfill Prot:	Product Level Gauge
Dispenser:	Suction
Date Tested:	12/01/1993
Next Test Date:	Not reported
Missing Data for Tank:	Minor Data Missing
Date Closed:	08/01/1997
Test Method:	Not reported
Deleted:	False
Updated:	True
Lat/long:	Not reported

Tank Id:	003
Tank Location:	UNDERGROUND
Tank Status:	Tank Converted To Non-Regulated Use
Install Date:	19921201
Capacity (gals):	1000
Product Stored:	NOS 1,2, OR 4 FUEL OIL
Tank Type:	Steel/carbon steel
Tank Internal:	Not reported
Tank External:	Not reported
Pipe Location:	Not reported
Pipe Type:	STEEL/IRON
Pipe Internal:	Not reported
Pipe External:	Not reported
Second Containment:	None
Leak Detection:	None
Overfill Prot:	Product Level Gauge

102 PCT (Continued) **U003074687**

Dispenser:	Suction
Date Tested:	12/01/1992
Next Test Date:	Not reported
Missing Data for Tank:	Minor Data Missing
Date Closed:	08/01/1996
Test Method:	Not reported
Deleted:	False
Updated:	True
Lat/long:	Not reported

Tank Id:	003
Tank Location:	UNDERGROUND
Tank Status:	In Service
Install Date:	19921201
Capacity (gals):	1000
Product Stored:	DIESEL
Tank Type:	Steel/carbon steel
Tank Internal:	None
Tank External:	Painted/Asphalt Coating
Pipe Location:	Underground
Pipe Type:	STEEL/IRON
Pipe Internal:	None
Pipe External:	None
Second Containment:	Diking
Leak Detection:	None
Overfill Prot:	Product Level Gauge, None
Dispenser:	Suction
Date Tested:	Not reported
Next Test Date:	Not reported
Missing Data for Tank:	No Missing Data
Date Closed:	Not reported
Test Method:	Not reported
Deleted:	False
Updated:	True
Lat/long:	Not reported

BX335 **NYPD-102ND PRECINCT** **NY MANIFEST** **1009235013**
West **87-34 118TH ST** **N/A**
1/4-1/2 **OZONE PARK, NY 11416**
2400 ft.

Site 2 of 3 in cluster BX

Relative:
Equal

Actual:
59 ft.

NY MANIFEST:

Document ID:	NYG3567267
Manifest Status:	Not reported
Trans1 State ID:	NYD077444263
Trans2 State ID:	Not reported
Generator Ship Date:	01/10/2003
Trans1 Recv Date:	01/10/2003
Trans2 Recv Date:	Not reported
TSD Site Recv Date:	01/13/2003
Part A Recv Date:	Not reported
Part B Recv Date:	Not reported
Generator EPA ID:	NYP000953810
Trans1 EPA ID:	NYD077444263
Trans2 EPA ID:	Not reported
TSDF ID:	40580PANY

NYPD-102ND PRECINCT (Continued) **1009235013**

Waste Code:	D009 - MERCURY 0.2 MG/L TCLP
Quantity:	03000
Units:	P - Pounds
Number of Containers:	012
Container Type:	DM - Metal drums, barrels
Handling Method:	T Chemical, physical, or biological treatment.
Specific Gravity:	01.00
Year:	03
Manifest Tracking Num:	Not reported
Import Ind:	Not reported
Export Ind:	Not reported
Discr Quantity Ind:	Not reported
Discr Type Ind:	Not reported
Discr Residue Ind:	Not reported
Discr Partial Reject Ind:	Not reported
Discr Full Reject Ind:	Not reported
Manifest Ref Num:	Not reported
Alt Fac RCRA Id:	Not reported
Alt Fac Sign Date:	Not reported
Mgmt Method Type Code:	Not reported
EPA ID:	NYP000953810
Facility Name:	NYPD-102ND PRECINCT
Facility Address:	87-34 118TH ST
Facility City:	OZONE PARK
Facility Address 2:	Not reported
Country:	USA
County:	QU
Mailing Name:	NYPD-102ND PRECINCT
Mailing Contact:	DET RICHARD VAN HOUTON
Mailing Address:	87-34 118TH ST
Mailing Address 2:	Not reported
Mailing City:	OZONE PARK
Mailing State:	NY
Mailing Zip:	Not reported
Mailing Zip4:	Not reported
Mailing Country:	USA
Mailing Phone:	718-805-3214

---

336 **RECIDENCE** **NY Spills** **S102961998**
SSW **95-02 121TH STREET** **NY Hist Spills** **N/A**
1/4-1/2 **QUEENS, NY**
2405 ft.

Relative:
Lower

Actual:
54 ft.

NY Spills:

Site ID:	60572
Facility Addr2:	Not reported
Facility ID:	9710954
Spill Number:	9710954
Facility Type:	ER
SWIS:	4101
Region of Spill:	2
Investigator:	TOMASELLO
Referred To:	Not reported
Spill Date:	12/29/97
Reported to Dept:	12/29/97
CID:	282
Spill Cause:	Equipment Failure
Water Affected:	Not reported

RECIDENCE (Continued) **S102961998**

Spill Source: Private Dwelling
Spill Notifier: Other
Cleanup Ceased: / /
Cleanup Meets Std: False
Last Inspection: / /
Recommended Penalty: Penalty Not Recommended
UST Trust: False
Spill Class: Known release that creates potential for fire or hazard. DEC Response. Willing Responsible Party. Corrective action taken.
Spill Closed Dt: 02/19/03
Remediation Phase: 0
Date Entered In Computer: 12/29/97
Spill Record Last Update: 02/19/03
Spiller Name: DAN ORAM C/O MICHELLE
Spiller Company: DAN ORAM
Spiller Address: PO BOX 5337
Spiller City,St,Zip: KANSAS CITY, KS 66119-
Spiller Company: 001
Spiller Phone: (913) 621-4242
Contact Name: DAN ORAM
Contact Phone: (718) 849-1265
DEC Region: 2
Program Number: 9710954
DER Facility ID: 59111
Site ID: 60572
Operable Unit ID: 1053828
Operable Unit: 01
Material ID: 329224
Material Code: 0001
Material Name: #2 Fuel Oil
Case No.: Not reported
Material FA: Petroleum
Quantity: 0.00
Units: Gallons
Recovered: 10.00
Resource Affected: Soil
Oxygenate: False
DEC Memo: Start CallerRemark - 9710954 the oil tank is buried in the groundand the oil lines lead to the inside of the house.10 gallons was spilled inside the house and a unknown amount was spilled in the ground outside of the house. the 10 gallons wascleaned up.dan oram owns the house but lives out in kansas city END CallerRemark - 9710954
Remarks: Not reported

NY Hist Spills:
Region of Spill: 2
Spill Number: 9710954
Investigator: TOMASELLO
Caller Name: Not reported
Caller Agency: Not reported
Caller Phone: Not reported
Notifier Name: Not reported
Notifier Agency: Not reported
Notifier Phone: Not reported
Spill Date/Time: 12/29/1997 22:00
Reported to Dept Date/Time: 12/29/97 22:05
SWIS: 63

RECIDENCE (Continued) **S102961998**

Spiller Name:	DAN ORAM
Spiller Contact:	DAN ORAM C/O MICHELLE
Spiller Phone:	(913) 621-4242
Spiller Contact:	DAN ORAM
Spiller Phone:	(718) 849-1265
Spiller Address:	PO BOX 5337
Spiller City,St,Zip:	KANSAS CITY, KS 66119-
Spill Cause:	Equipment Failure
Reported to Dept:	On Land
Water Affected:	Not reported
Spill Source:	09
Spill Notifier:	Other
PBS Number:	Not reported
Cleanup Ceased:	/ /
Cleanup Meets Std:	False
Last Inspection:	/ /
Recommended Penalty:	Penalty Not Recommended
Spiller Cleanup Dt:	/ /
Enforcement Date:	/ /
Invstgn Complete:	/ /
UST Involvement:	False
Spill Class:	Known release that creates potential for fire or hazard. DEC Response. Willing Responsible Party. Corrective action taken.
Spill Closed Dt:	/ /
Corrective Action Plan Submitted:	/ /
Date Region Sent Summary to Central Office:	/ /
Date Spill Entered In Computer Data File:	12/29/97
Date Spill Entered In Computer Data File:	Not reported
Update Date:	01/15/98
Is Updated:	False
PBS Number:	Not reported
Tank Number:	Not reported
Tank Size:	Not reported
Test Method:	Not reported
Leak Rate Failed Tank:	Not reported
Gross Leak Rate:	Not reported
Material Class Type:	Petroleum
Quantity Spilled:	0
Unkonwn Quantity Spilled:	True
Units:	Gallons
Quantity Recovered:	10
Unkonwn Quantity Recovered:	False
Material:	#2 FUEL OIL
Class Type:	#2 FUEL OIL
Times Material Entry In File:	24464
CAS Number:	Not reported
Last Date:	19941207
DEC Remarks:	Not reported
Remark:	the oil tank is buried in the groundand the oil lines lead to the inside of the house.10 gallons was spilled inside the house and a unknown amount was spilled in the ground outside of the house. the 10 gallons wascleaned up.dan oram owns the housebut lives out in kansas city

BX337
West
1/4-1/2
2407 ft.

Relative:
Equal

Actual:
59 ft.

102 PRECINCT
87-30 118TH ST
JAMAICA, NY

Site 3 of 3 in cluster BX

NY Spills
NY Hist Spills

S102560208
N/A

NY Spills:

Site ID:	174160
Facility Addr2:	Not reported
Facility ID:	9612773
Spill Number:	9612773
Facility Type:	ER
SWIS:	4101
Region of Spill:	2
Investigator:	JAKOLLEE
Referred To:	Not reported
Spill Date:	01/27/97
Reported to Dept:	01/28/97
CID:	06
Spill Cause:	Equipment Failure
Water Affected:	Not reported
Spill Source:	Institutional, Educational, Gov., Other
Spill Notifier:	Other
Cleanup Ceased:	/ /
Cleanup Meets Std:	False
Last Inspection:	/ /
Recommended Penalty:	Penalty Not Recommended
UST Trust:	False
Spill Class:	Known release with minimal potential for fire or hazard. DEC Response. Willing Responsible Party. Corrective action taken.
Spill Closed Dt:	10/14/04
Remediation Phase:	0
Date Entered In Computer:	01/28/97
Spill Record Last Update:	12/22/04
Spiller Name:	Not reported
Spiller Company:	NYPD
Spiller Address:	Not reported
Spiller City,St,Zip:	NY
Spiller Company:	001
Spiller Phone:	Not reported
Contact Name:	NYPD
Contact Phone:	Not reported
DEC Region:	2
Program Number:	9612773
DER Facility ID:	146502
Site ID:	174160
Operable Unit ID:	1044294
Operable Unit:	01
Material ID:	341420
Material Code:	0009
Material Name:	Gasoline
Case No.:	Not reported
Material FA:	Petroleum
Quantity:	0.00
Units:	Gallons
Recovered:	0.00
Resource Affected:	Soil
Oxygenate:	False
DEC Memo:	Start CallerRemark - 9612773 A FITTING ON A TANK LINE WAS LOOSE END

102 PRECINCT (Continued) **S102560208**

CallerRemark - 9612773
Remarks: Start DECRemark - 9612773 Prior to Sept, 2004 data translation this spill Lead DEC Field was "KOLLEENY" Follow-up site investigations by URS Corp. found no significant impact to groundwater, no VOC impact to soil; minor SVOC impact to soil is likely attributable to fill materials. Active remediation is not warranted. OK to close. - J. Kolleeny END DECRemark - 9612773

NY Hist Spills:

Region of Spill:	2
Spill Number:	9612773
Investigator:	KOLLEENY
Caller Name:	Not reported
Caller Agency:	Not reported
Caller Phone:	Not reported
Notifier Name:	Not reported
Notifier Agency:	Not reported
Notifier Phone:	Not reported
Spill Date/Time:	01/27/1997 11:00
Reported to Dept Date/Time:	01/28/97 09:22
SWIS:	63
Spiller Name:	NYPD
Spiller Contact:	Not reported
Spiller Phone:	Not reported
Spiller Contact:	NYPD
Spiller Address:	Not reported
Spiller City,St,Zip:	Not reported
Spill Cause:	Equipment Failure
Reported to Dept:	On Land
Water Affected:	Not reported
Spill Source:	02
Spill Notifier:	Other
PBS Number:	Not reported
Cleanup Ceased:	/ /
Cleanup Meets Std:	False
Last Inspection:	/ /
Recommended Penalty:	Penalty Not Recommended
Spiller Cleanup Dt:	/ /
Enforcement Date:	/ /
Invstgn Complete:	/ /
UST Involvement:	False
Spill Class:	Known release with minimal potential for fire or hazard. DEC Response. Willing Responsible Party. Corrective action taken.
Spill Closed Dt:	/ /
Corrective Action Plan Submitted:	/ /
Date Region Sent Summary to Central Office:	/ /
Date Spill Entered In Computer Data File:	01/28/97
Date Spill Entered In Computer Data File:	Not reported
Update Date:	10/14/97
Is Updated:	False
PBS Number:	Not reported
Tank Number:	Not reported
Tank Size:	Not reported
Test Method:	Not reported
Leak Rate Failed Tank:	Not reported
Gross Leak Rate:	Not reported
Material Class Type:	Petroleum
Quantity Spilled:	0

102 PRECINCT (Continued) **S102560208**

Unkonwn Quantity Spilled:	True
Units:	Gallons
Quantity Recovered:	0
Unkonwn Quantity Recovered:	False
Material:	GASOLINE
Class Type:	GASOLINE
Times Material Entry In File:	21329
CAS Number:	Not reported
Last Date:	19940929
DEC Remarks:	Not reported
Remark:	A FITTING ON A TANK LINE WAS LOOSE

BY338 **BP SS #10847** **UST U001833634**
SW **119-01 ATLANTIC AVENUE** **HIST UST N/A**
1/4-1/2 **RICHMOND HILL, NY 11418**
2412 ft.

Site 1 of 6 in cluster BY

Relative: Lower

UST:

Actual: 55 ft.

UST:

Facility Id:	2-205850
Region:	STATE
Expiration Date:	06/30/12
Renewal Date:	02/05/02
Total Capacity:	24000
Facility Type:	Not reported
Mailing Company:	BP PRODUCTS NORTH AMERICA
Mailing Title:	ENVIRONMENTAL COMPLIANCE SPECIALIST
Mailing Contact:	MARK OKAMOTO
Mailing Address:	4 CENTERPOINTE DRIVE
Mailing Address 2:	Not reported
Mailing City:	LA PALMA
Mailing State:	CA
Mailing Zip Code:	90623
Mailing Phone No:	(732) 743-0901
Mailing Email:	Not reported
Owner Title:	ENVIRONMENTAL COMPLIANCE SPECIALIST
Owner Name:	MARK OKAMOTO
Owner Address:	PO BOX 6038
Owner Address 2:	Not reported
Owner State:	CA
Owner Zip Code:	90702
Owner Phone:	(732) 743-0901
Owner Company:	BP PRODUCTS NORTH AMERICA INC
Emergency Contact:	MARK OKAMOTO
Emergency Phone:	(908) 227-1893
Operator:	BP PRODUCTS AMERICA
Operator Phone:	(718) 846-6070
Owner City:	ARTESIA
Owner Sub Type:	Corporate or Commercial
UTM X:	599713.80932
UTM Y:	4505659.33524
Site Type Name:	Retail Gasoline Sales
Site Type Status:	Active
Comments:	Not reported
Program Type:	PBS

BP SS #10847 (Continued) **U001833634**

Tank Number:	006
Tank Location Name:	Underground
Tank Status:	Closed - Removed
Tank Model:	Not reported
Pipe Model:	Not reported
Active Status:	Inactive
Install Date:	/ /
Capacity Gallons:	550
Material Name:	Other
Percentage:	100.00
Tank Type Name:	Fiberglass Reinforced Plastic (FRP)
Tank Internal Protection:	None
Tank Internal Protection 1:	Fiberglass
Tank Internal Protection 2:	Not reported
Pipe Location Name:	No Piping
Pipe Type Name:	Fiberglass Reinforced Plastic (FRP)
Pipe External Protection 1:	Fiberglass
Pipe External Protection 2:	Not reported
Tank Secondary Containment 1:	Double-Walled (Underground)
Tank Secondary Containment 2:	Not reported
Pipe Secondary Containment:	Double-Walled (Underground)
Tank Leak Detection 1:	None
Tank Leak Detection 2:	Not reported
Pipe Leak Detection 1:	Not reported
Pipe Leak Detection 2:	Not reported
Type Of Overfill Prevention 1:	None
Type Of Overfill Prevention 2:	Not reported
Dispenser Method:	Not reported
Spill Prevention:	Not reported
Tightness Test Method:	Testing Not Required
Date Tested:	/ /
Next Test Date:	/ /
Date Tank Closed:	12/01/85

Tank Number:	1
Tank Location Name:	Underground
Tank Status:	Closed - Removed
Tank Model:	101
Pipe Model:	A
Active Status:	Inactive
Install Date:	03/01/85
Capacity Gallons:	4000
Material Name:	Gasoline
Percentage:	100.00
Tank Type Name:	Steel/Carbon Steel/Iron
Tank Internal Protection:	None
Tank Internal Protection 1:	Painted/Asphalt Coating
Tank Internal Protection 2:	Original Sacrificial Anode
Pipe Location Name:	Underground/On-ground
Pipe Type Name:	Steel/Carbon Steel/Iron
Pipe External Protection 1:	Original Sacrificial Anode
Pipe External Protection 2:	Wrapped
Tank Secondary Containment 1:	None
Tank Secondary Containment 2:	Not reported
Pipe Secondary Containment:	None
Tank Leak Detection 1:	In-Tank System (ATG)

BP SS #10847 (Continued) **U001833634**

Tank Leak Detection 2:	Not reported
Pipe Leak Detection 1:	Pressurized Piping Leak Detector
Pipe Leak Detection 2:	Not reported
Type Of Overfill Prevention 1:	High Level Alarm
Type Of Overfill Prevention 2:	Not reported
Dispenser Method:	Submersible
Spill Prevention:	Catch Basin
Tightness Test Method:	VacuTest
Date Tested:	10/20/05
Next Test Date:	/ /
Date Tank Closed:	11/22/05

Tank Number:	2
Tank Location Name:	Underground
Tank Status:	Closed - Removed
Tank Model:	101
Pipe Model:	A
Active Status:	Inactive
Install Date:	03/01/85
Capacity Gallons:	4000
Material Name:	Gasoline
Percentage:	100.00
Tank Type Name:	Steel/Carbon Steel/Iron
Tank Internal Protection:	None
Tank Internal Protection 1:	Painted/Asphalt Coating
Tank Internal Protection 2:	Original Sacrificial Anode
Pipe Location Name:	Underground/On-ground
Pipe Type Name:	Steel/Carbon Steel/Iron
Pipe External Protection 1:	Original Sacrificial Anode
Pipe External Protection 2:	Wrapped
Tank Secondary Containment 1:	None
Tank Secondary Containment 2:	Not reported
Pipe Secondary Containment:	None
Tank Leak Detection 1:	In-Tank System (ATG)
Tank Leak Detection 2:	Not reported
Pipe Leak Detection 1:	Pressurized Piping Leak Detector
Pipe Leak Detection 2:	Not reported
Type Of Overfill Prevention 1:	High Level Alarm
Type Of Overfill Prevention 2:	Not reported
Dispenser Method:	Submersible
Spill Prevention:	Catch Basin
Tightness Test Method:	VacuTest
Date Tested:	10/20/05
Next Test Date:	/ /
Date Tank Closed:	11/22/05

Tank Number:	3
Tank Location Name:	Underground
Tank Status:	Closed - Removed
Tank Model:	101
Pipe Model:	A
Active Status:	Inactive
Install Date:	01/01/90
Capacity Gallons:	4000
Material Name:	Gasoline

BP SS #10847 (Continued) **U001833634**

Percentage:	100.00
Tank Type Name:	Steel/Carbon Steel/Iron
Tank Internal Protection:	None
Tank Internal Protection 1:	Painted/Asphalt Coating
Tank Internal Protection 2:	Original Sacrificial Anode
Pipe Location Name:	Underground/On-ground
Pipe Type Name:	Steel/Carbon Steel/Iron
Pipe External Protection 1:	Original Sacrificial Anode
Pipe External Protection 2:	Wrapped
Tank Secondary Containment 1:	None
Tank Secondary Containment 2:	Not reported
Pipe Secondary Containment:	None
Tank Leak Detection 1:	In-Tank System (ATG)
Tank Leak Detection 2:	Not reported
Pipe Leak Detection 1:	Pressurized Piping Leak Detector
Pipe Leak Detection 2:	Not reported
Type Of Overfill Prevention 1:	High Level Alarm
Type Of Overfill Prevention 2:	Not reported
Dispenser Method:	Submersible
Spill Prevention:	Catch Basin
Tightness Test Method:	Horner EZY3/EZY3 Locator Plus
Date Tested:	10/20/05
Next Test Date:	/ /
Date Tank Closed:	11/22/05

Tank Number:	4
Tank Location Name:	Underground
Tank Status:	Closed - Removed
Tank Model:	101
Pipe Model:	A
Active Status:	Inactive
Install Date:	01/01/90
Capacity Gallons:	4000
Material Name:	Gasoline
Percentage:	100.00
Tank Type Name:	Steel/Carbon Steel/Iron
Tank Internal Protection:	None
Tank Internal Protection 1:	Painted/Asphalt Coating
Tank Internal Protection 2:	Original Sacrificial Anode
Pipe Location Name:	Underground/On-ground
Pipe Type Name:	Steel/Carbon Steel/Iron
Pipe External Protection 1:	Original Sacrificial Anode
Pipe External Protection 2:	Wrapped
Tank Secondary Containment 1:	None
Tank Secondary Containment 2:	Not reported
Pipe Secondary Containment:	None
Tank Leak Detection 1:	In-Tank System (ATG)
Tank Leak Detection 2:	Not reported
Pipe Leak Detection 1:	Pressurized Piping Leak Detector
Pipe Leak Detection 2:	Not reported
Type Of Overfill Prevention 1:	High Level Alarm
Type Of Overfill Prevention 2:	Not reported
Dispenser Method:	Submersible
Spill Prevention:	Catch Basin
Tightness Test Method:	VacuTest
Date Tested:	10/20/05

BP SS #10847 (Continued) **U001833634**

Next Test Date:	/ /
Date Tank Closed:	11/22/05

Tank Number:	5
Tank Location Name:	Underground
Tank Status:	Closed - Removed
Tank Model:	101
Pipe Model:	A
Active Status:	Inactive
Install Date:	01/01/90
Capacity Gallons:	4000
Material Name:	Gasoline
Percentage:	100.00
Tank Type Name:	Steel/Carbon Steel/Iron
Tank Internal Protection:	None
Tank Internal Protection 1:	Painted/Asphalt Coating
Tank Internal Protection 2:	Original Sacrificial Anode
Pipe Location Name:	Underground/On-ground
Pipe Type Name:	Steel/Carbon Steel/Iron
Pipe External Protection 1:	Original Sacrificial Anode
Pipe External Protection 2:	Wrapped
Tank Secondary Containment 1:	None
Tank Secondary Containment 2:	Not reported
Pipe Secondary Containment:	None
Tank Leak Detection 1:	In-Tank System (ATG)
Tank Leak Detection 2:	Not reported
Pipe Leak Detection 1:	Pressurized Piping Leak Detector
Pipe Leak Detection 2:	Not reported
Type Of Overfill Prevention 1:	High Level Alarm
Type Of Overfill Prevention 2:	Not reported
Dispenser Method:	Submersible
Spill Prevention:	Catch Basin
Tightness Test Method:	VacuTest
Date Tested:	10/20/05
Next Test Date:	/ /
Date Tank Closed:	11/22/05

Tank Number:	6
Tank Location Name:	Underground
Tank Status:	In Service
Tank Model:	104
Pipe Model:	D
Active Status:	Active
Install Date:	12/15/05
Capacity Gallons:	12000
Material Name:	Biodiesel
Percentage:	10.00
Tank Type Name:	Fiberglass Reinforced Plastic (FRP)
Tank Internal Protection:	None
Tank Internal Protection 1:	Fiberglass
Tank Internal Protection 2:	Not reported
Pipe Location Name:	Underground/On-ground
Pipe Type Name:	Fiberglass Reinforced Plastic (FRP)
Pipe External Protection 1:	Fiberglass
Pipe External Protection 2:	Not reported

BP SS #10847 (Continued) **U001833634**

Tank Secondary Containment 1:	Double-Walled (Underground)
Tank Secondary Containment 2:	Not reported
Pipe Secondary Containment:	Double-Walled (Underground)
Tank Leak Detection 1:	Interstitial - Electronic Monitoring
Tank Leak Detection 2:	In-Tank System (ATG)
Pipe Leak Detection 1:	Pressurized Piping Leak Detector
Pipe Leak Detection 2:	Not reported
Type Of Overfill Prevention 1:	High Level Alarm
Type Of Overfill Prevention 2:	Not reported
Dispenser Method:	Submersible
Spill Prevention:	Catch Basin
Tightness Test Method:	Horner EZY3/EZY3 Locator Plus
Date Tested:	01/24/06
Next Test Date:	/ /
Date Tank Closed:	/ /

Tank Number:	7
Tank Location Name:	Underground
Tank Status:	In Service
Tank Model:	104
Pipe Model:	D
Active Status:	Active
Install Date:	12/15/05
Capacity Gallons:	12000
Material Name:	Biodiesel
Percentage:	10.00
Tank Type Name:	Fiberglass Reinforced Plastic (FRP)
Tank Internal Protection:	None
Tank Internal Protection 1:	Fiberglass
Tank Internal Protection 2:	Not reported
Pipe Location Name:	Underground/On-ground
Pipe Type Name:	Fiberglass Reinforced Plastic (FRP)
Pipe External Protection 1:	Fiberglass
Pipe External Protection 2:	Not reported
Tank Secondary Containment 1:	Double-Walled (Underground)
Tank Secondary Containment 2:	Not reported
Pipe Secondary Containment:	Double-Walled (Underground)
Tank Leak Detection 1:	Interstitial - Electronic Monitoring
Tank Leak Detection 2:	In-Tank System (ATG)
Pipe Leak Detection 1:	Pressurized Piping Leak Detector
Pipe Leak Detection 2:	Not reported
Type Of Overfill Prevention 1:	High Level Alarm
Type Of Overfill Prevention 2:	Not reported
Dispenser Method:	Submersible
Spill Prevention:	Catch Basin
Tightness Test Method:	Horner EZY3/EZY3 Locator Plus
Date Tested:	01/24/06
Next Test Date:	/ /
Date Tank Closed:	/ /

HIST UST:

PBS Number:	2-205850
SPDES Number:	Not reported
Emergency Contact:	RAE ADAMS
Emergency Telephone:	(201) 331-7000
Operator:	RICHMOND HILL SERVICE CENTER

BP SS #10847 (Continued) **U001833634**

Operator Telephone:	(718) 846-6070
Owner Name:	AMOCO OIL CO
Owner Address:	300 INTERPACE PARKWAY
Owner City,St,Zip:	PARSIPPANY, NJ 07054
Owner Telephone:	(800) 892-6626
Owner Type:	Corporate/Commercial
Owner Subtype:	Not reported
Mailing Name:	AMOCO OIL CO
Mailing Address:	MORRIS CORPORATE CENTER I - BLDG. C
Mailing Address 2:	300 INTERPACE PKW
Mailing City,St,Zip:	PARSIPPANY, NJ 07054
Mailing Contact:	MS. RAE ADAMS
Mailing Telephone:	(800) 892-6626
Owner Mark:	First Owner
Facility Status:	1 - Active PBS facility, i.e. total capacity of the PBS tanks is greater than 1,100 gallons, regardless if Subpart 360-14 tanks exist or not at the facility.
Facility Addr2:	119001 ATLANTIC AVENUE
SWIS ID:	6301
Old PBS Number:	Not reported
Facility Type:	RETAIL GASOLINE SALES
Inspected Date:	Not reported
Inspector:	Not reported
Inspection Result:	Not reported
Federal ID:	Not reported
Certification Flag:	False
Certification Date:	02/16/2001
Expiration Date:	06/30/2002
Renew Flag:	False
Renewal Date:	Not reported
Total Capacity:	20000
FAMT:	True
Facility Screen:	No Missing Data
Owner Screen:	No Missing Data
Tank Screen:	Minor Data Missing
Dead Letter:	False
CBS Number:	Not reported
Town or City:	NEW YORK CITY
County Code:	63
Town or City:	01
Region:	2

Tank Id:	001
Tank Location:	UNDERGROUND
Tank Status:	In Service
Install Date:	19850301
Capacity (gals):	4000
Product Stored:	UNLEADED GASOLINE
Tank Type:	Steel/carbon steel
Tank Internal:	Not reported
Tank External:	Impressed Current
Pipe Location:	Underground
Pipe Type:	GALVANIZED STEEL
Pipe Internal:	Not reported
Pipe External:	Impressed Current
Second Containment:	Not reported
Leak Detection:	In-tank System

BP SS #10847 (Continued) **U001833634**

Overfill Prot:	High Level Alarm
Dispenser:	Submersible
Date Tested:	10/21/2000
Next Test Date:	Not reported
Missing Data for Tank:	Minor Data Missing
Date Closed:	Not reported
Test Method:	Proeco Sewer Test or U2 Ullage
Deleted:	False
Updated:	True
Lat/long:	Not reported

Tank Id:	002
Tank Location:	UNDERGROUND
Tank Status:	In Service
Install Date:	19850301
Capacity (gals):	4000
Product Stored:	UNLEADED GASOLINE
Tank Type:	Steel/carbon steel
Tank Internal:	Not reported
Tank External:	Impressed Current
Pipe Location:	Underground
Pipe Type:	GALVANIZED STEEL
Pipe Internal:	Not reported
Pipe External:	Impressed Current
Second Containment:	Not reported
Leak Detection:	In-tank System
Overfill Prot:	High Level Alarm
Dispenser:	Submersible
Date Tested:	10/21/2000
Next Test Date:	Not reported
Missing Data for Tank:	Minor Data Missing
Date Closed:	Not reported
Test Method:	Proeco Sewer Test or U2 Ullage
Deleted:	False
Updated:	True
Lat/long:	Not reported

Tank Id:	003
Tank Location:	UNDERGROUND
Tank Status:	In Service
Install Date:	19900101
Capacity (gals):	4000
Product Stored:	UNLEADED GASOLINE
Tank Type:	Steel/carbon steel
Tank Internal:	Not reported
Tank External:	Impressed Current
Pipe Location:	Underground
Pipe Type:	GALVANIZED STEEL
Pipe Internal:	Not reported
Pipe External:	Impressed Current
Second Containment:	Vault (w/access)
Leak Detection:	Electronic
Overfill Prot:	High Level Alarm
Dispenser:	Submersible
Date Tested:	10/21/2000

BP SS #10847 (Continued) **U001833634**

Next Test Date:	Not reported
Missing Data for Tank:	Minor Data Missing
Date Closed:	Not reported
Test Method:	Proeco Sewer Test or U2 Ullage
Deleted:	False
Updated:	True
Lat/long:	Not reported

Tank Id:	004
Tank Location:	UNDERGROUND
Tank Status:	In Service
Install Date:	19900101
Capacity (gals):	4000
Product Stored:	UNLEADED GASOLINE
Tank Type:	Steel/carbon steel
Tank Internal:	Not reported
Tank External:	Impressed Current
Pipe Location:	Underground
Pipe Type:	GALVANIZED STEEL
Pipe Internal:	Not reported
Pipe External:	Impressed Current
Second Containment:	Vault (w/access)
Leak Detection:	Electronic
Overfill Prot:	High Level Alarm
Dispenser:	Submersible
Date Tested:	10/21/2000
Next Test Date:	Not reported
Missing Data for Tank:	Minor Data Missing
Date Closed:	Not reported
Test Method:	Proeco Sewer Test or U2 Ullage
Deleted:	False
Updated:	True
Lat/long:	Not reported

Tank Id:	005
Tank Location:	UNDERGROUND
Tank Status:	In Service
Install Date:	19900101
Capacity (gals):	4000
Product Stored:	UNLEADED GASOLINE
Tank Type:	Steel/carbon steel
Tank Internal:	Not reported
Tank External:	Impressed Current
Pipe Location:	Underground
Pipe Type:	GALVANIZED STEEL
Pipe Internal:	Not reported
Pipe External:	Impressed Current
Second Containment:	Vault (w/access)
Leak Detection:	Electronic
Overfill Prot:	High Level Alarm
Dispenser:	Submersible
Date Tested:	10/21/2000
Next Test Date:	Not reported
Missing Data for Tank:	Minor Data Missing
Date Closed:	Not reported

BP SS #10847 (Continued) **U001833634**

Test Method:	Proeco Sewer Test or U2 Ullage
Deleted:	False
Updated:	True
Lat/long:	Not reported

Tank Id:	006
Tank Location:	UNDERGROUND
Tank Status:	Closed-Removed
Install Date:	Not reported
Capacity (gals):	550
Product Stored:	UNKNOWN
Tank Type:	Steel/carbon steel
Tank Internal:	Not reported
Tank External:	Not reported
Pipe Location:	Not reported
Pipe Type:	Not reported
Pipe Internal:	Not reported
Pipe External:	Not reported
Second Containment:	None
Leak Detection:	None
Overfill Prot:	Not reported
Dispenser:	Gravity
Date Tested:	Not reported
Next Test Date:	Not reported
Missing Data for Tank:	Minor Data Missing
Date Closed:	12/01/1985
Test Method:	Not reported
Deleted:	False
Updated:	True
Lat/long:	Not reported

BY339 **AMOCO#N6617/10847** **FINDS** **1004567325**
SW **119-01 ATLANTIC AVENUE** **110001581618**
1/4-1/2 **JAMAICA, NY 11418**
2412 ft.

Site 2 of 6 in cluster BY

Relative:
Lower

Actual:
55 ft.

FINDS:
Other Pertinent Environmental Activity Identified at Site

AFS (Aerometric Information Retrieval System (AIRS) Facility Subsystem) replaces the former Compliance Data System (CDS), the National Emission Data System (NEDS), and the Storage and Retrieval of Aerometric Data (SAROAD). AIRS is the national repository for information concerning airborne pollution in the United States. AFS is used to track emissions and compliance data from industrial plants. AFS data are utilized by states to prepare State Implementation Plans to comply with regulatory programs and by EPA as an input for the estimation of total national emissions. AFS is undergoing a major redesign to support facility operating permits required under Title V of the Clean Air Act.

FIS (New York - Facility Information System) is New York's Department of Environmental Conservation (DEC) information system for tracking environmental facility information found across the State.

BY340
SW
1/4-1/2
2420 ft.

Relative:
Lower

Actual:
55 ft.

BP AMOCO STATION
119-01 ATLANTIC AVENUE
RICHMOND HILL, NY 11419

Site 3 of 6 in cluster BY

NY Spills **S106124944**
N/A

NY Spills:

Site ID:	318270
Facility Addr2:	Not reported
Facility ID:	0308204
Spill Number:	0308204
Facility Type:	ER
SWIS:	4101
Region of Spill:	2
Investigator:	JBVOUGHT
Referred To:	Not reported
Spill Date:	11/03/03
Reported to Dept:	11/03/03
CID:	405
Spill Cause:	Unknown
Water Affected:	Not reported
Spill Source:	Gasoline Station
Spill Notifier:	Other
Cleanup Ceased:	/ /
Cleanup Meets Std:	False
Last Inspection:	/ /
Recommended Penalty:	Penalty Not Recommended
UST Trust:	False
Spill Class:	Not reported
Spill Closed Dt:	07/12/04
Remediation Phase:	0
Date Entered In Computer:	11/03/03
Spill Record Last Update:	09/14/05
Spiller Name:	SCOTT POOLE
Spiller Company:	Not reported
Spiller Address:	119-01 ATLANTIC AVE
Spiller City,St,Zip:	RICHMOND HILL, NY 11418-
Spiller Company:	001
Spiller Phone:	(609) 760-2982
Contact Name:	SCOTT POOLE
Contact Phone:	(609) 760-2982
DEC Region:	2
Program Number:	0308204
DER Facility ID:	7218
Site ID:	318270
Operable Unit ID:	876692
Operable Unit:	01
Material ID:	501722
Material Code:	0009
Material Name:	Gasoline
Case No.:	Not reported
Material FA:	Petroleum
Quantity:	0.00
Units:	Gallons
Recovered:	0.00
Resource Affected:	Soil
Oxygenate:	False
DEC Memo:	Start CallerRemark - 0308204 caller states that there is a line test failure - leak rate of .032 gallons per hour - line is shut down - on wednesday will

BP AMOCO STATION (Continued) **S106124944**

repair the line END CallerRemark - 0308204
Remarks: Start DECRemark - 0308204 Prior to Sept, 2004 data translation this spill Lead DEC Field was "VOUGHT" tank test letter sent 7/12/04 Site consolidated under spill 0308732. See 0308732 for site status. Rommel END DECRemark - 0308204

BY341 **BP AMOCO STATION #10847** **NY Spills** **S106126533**
SW **119-01 ATLANTIC AVENUE** **N/A**
1/4-1/2 **RICHMOND HILL, NY 11419**
2420 ft.

Site 4 of 6 in cluster BY

Relative: Lower

Actual: 55 ft.

NY Spills:

Site ID:	274743
Facility Addr2:	Not reported
Facility ID:	0308732
Spill Number:	0308732
Facility Type:	ER
SWIS:	4101
Region of Spill:	2
Investigator:	KMFOLEY
Referred To:	NFA, 4/19/06
Spill Date:	11/14/03
Reported to Dept:	11/17/03
CID:	365
Spill Cause:	Unknown
Water Affected:	Not reported
Spill Source:	Commercial/Industrial
Spill Notifier:	Other
Cleanup Ceased:	/ /
Cleanup Meets Std:	False
Last Inspection:	/ /
Recommended Penalty:	Penalty Not Recommended
UST Trust:	False
Spill Class:	Known release with minimal potential for fire or hazard. DEC Response. Willing Responsible Party. Corrective action taken.
Spill Closed Dt:	04/19/06
Remediation Phase:	0
Date Entered In Computer:	11/17/03
Spill Record Last Update:	04/19/06
Spiller Name:	Not reported
Spiller Company:	BP PETROLEUM
Spiller Address:	Not reported
Spiller City,St,Zip:	ZZ
Spiller Company:	001
Spiller Phone:	Not reported
Contact Name:	BRAD FISHER
Contact Phone:	(914) 765-8198
DEC Region:	2
Program Number:	0308732
DER Facility ID:	7218
Site ID:	274743
Operable Unit ID:	874954
Operable Unit:	01
Material ID:	498656
Material Code:	0009
Material Name:	Gasoline
Case No.:	Not reported

BP AMOCO STATION #10847 (Continued) **S106126533**

Material FA: Petroleum
Quantity: 0.00
Units: Gallons
Recovered: 0.00
Resource Affected: Soil
Oxygenate: False
DEC Memo: Start CallerRemark - 0308732 bp service station #10847 - post excavation soil - beneith dispensor END CallerRemark - 0308732
Remarks: Start DECRemark - 0308732 Contaminated Soil Letter sent to: Ms. Paula Skryja BP Products North America 1 West Penn Ave - Suite 95 Townson, MD 21204 12/30/03 Received dispenser upgrade report on 11/19/03. Soil samples were collected at three dispensers. Xylenes at 11400ppb and 1,3,5-trimethylbenzene at 6740ppb at D-3 (taken at 3'). (KMF) See also 0308204. Rommel 9/14/05 Email to Heidi Vallies, BP compliance, requesting status of site. 11/15/05 Email from D. Greffenius stating five 4,000-gal USTs will be removed 11/18/05. 3/15/06 Update from Delta - No impacts identified. NFA to be requested 2Q06. Await report. 4/14/06 Received UST Excavation Assessment report. Between 12/6/05 and 1/6/06, 607 tons of soil wasdisposed of as non-haz petroleum waste. No VOCs were detected above TAGM 4046 RSCOs in any of the endpoints. 27 endpoints were collected from the dispensers(2.5-3'bgs), piping (1.5-2'bgs)and the tank excavations(15-15.5'bgs). END DECRemark - 0308732

BZ342 **BAIS YAAKOV ACADEMY FOR GIRLS** **UST** **U000396043**
NNW **124-50 METROPOLITAN AVENUE** **HIST UST** **N/A**
1/4-1/2 **KEW GARDENS, NY 11415**
2421 ft.

Site 1 of 2 in cluster BZ

Relative: Higher

UST:

Actual: 76 ft.

UST:
Facility Id: 2-112321
Region: STATE
Expiration Date: 08/17/92
Renewal Date: / /
Total Capacity: 0
Facility Type: Not reported
Mailing Company: BAIS YAAKOV ACADEMY FOR GIRSLS
Mailing Title: Not reported
Mailing Contact: Not reported
Mailing Address: 124-50 METROPOLITAN AVENUE
Mailing Address 2: Not reported
Mailing City: KEW GARDENS
Mailing State: NY
Mailing Zip Code: 11415
Mailing Phone No: (718) 847-5352
Mailing Email: Not reported
Owner Title: Not reported
Owner Name: Not reported
Owner Address: 124-50 METROPOLITAN AVENUE
Owner Address 2: Not reported
Owner State: NY
Owner Zip Code: 11415
Owner Phone: (718) 847-5352
Owner Company: BAIS YAAKOV ACADEMY FOR GIRSLS
Emergency Contact: COASTAL PETROLEUM TANK CORP
Emergency Phone: (212) 475-4263
Operator: RABBI MOSHE NEWMAN

BAIS YAAKOV ACADEMY FOR GIRLS (Continued) **U000396043**

Operator Phone:	(718) 847-5352
Owner City:	KEW GARDENS
Owner Sub Type:	Not reported
UTM X:	599067.22842
UTM Y:	4506649.47675
Site Type Name:	Unknown
Site Type Status:	Unregulated
Comments:	Not reported
Program Type:	PBS
Tank Number:	001
Tank Location Name:	Underground
Tank Status:	Closed - Removed
Tank Model:	Not reported
Pipe Model:	Not reported
Active Status:	Inactive
Install Date:	/ /
Capacity Gallons:	5000
Material Name:	#2 Fuel Oil
Percentage:	100.00
Tank Type Name:	Steel/Carbon Steel/Iron
Tank Internal Protection:	None
Tank Internal Protection 1:	None
Tank Internal Protection 2:	Not reported
Pipe Location Name:	No Piping
Pipe Type Name:	Steel/Carbon Steel/Iron
Pipe External Protection 1:	None
Pipe External Protection 2:	Not reported
Tank Secondary Containment 1:	None
Tank Secondary Containment 2:	Not reported
Pipe Secondary Containment:	Not reported
Tank Leak Detection 1:	None
Tank Leak Detection 2:	Not reported
Pipe Leak Detection 1:	Not reported
Pipe Leak Detection 2:	Not reported
Type Of Overfill Prevention 1:	Product Level Gauge (A/G)
Type Of Overfill Prevention 2:	Not reported
Dispenser Method:	Suction
Spill Prevention:	Not reported
Tightness Test Method:	Testing Not Required
Date Tested:	/ /
Next Test Date:	/ /
Date Tank Closed:	09/01/92

HIST UST:

PBS Number:	2-112321
SPDES Number:	Not reported
Emergency Contact:	COASTAL PETROLEUM TANK CORP
Emergency Telephone:	(212) 475-4263
Operator:	RABBI MOSHE NEWMAN
Operator Telephone:	(718) 847-5352
Owner Name:	BAIS YAAKOV ACADEMY FOR GIRSLS
Owner Address:	124-50 METROPOLITAN AVENUE
Owner City,St,Zip:	KEW GARDENS, NY 11415
Owner Telephone:	(718) 847-5352
Owner Type:	Not reported

BAIS YAAKOV ACADEMY FOR GIRLS (Continued) **U000396043**

Owner Subtype:	Not reported
Mailing Name:	BAIS YAAKOV ACADEMY FOR GIRSLS
Mailing Address:	124-50 METROPOLITAN AVENUE
Mailing Address 2:	Not reported
Mailing City,St,Zip:	KEW GARDENS, NY 11415
Mailing Contact:	Not reported
Mailing Telephone:	(718) 847-5352
Owner Mark:	First Owner
Facility Status:	2 - Unregulated by PBS (the total capacity is less than 1,101 gallons) and Subpart 360-14.
Facility Addr2:	124050 METROPOLITAN AVENUE
SWIS ID:	6301
Old PBS Number:	Not reported
Facility Type:	Not reported
Inspected Date:	Not reported
Inspector:	Not reported
Inspection Result:	Not reported
Federal ID:	Not reported
Certification Flag:	False
Certification Date:	08/17/1987
Expiration Date:	08/17/1992
Renew Flag:	False
Renewal Date:	Not reported
Total Capacity:	0
FAMT:	True
Facility Screen:	Minor Data Missing
Owner Screen:	Minor Data Missing
Tank Screen:	0
Dead Letter:	False
CBS Number:	Not reported
Town or City:	NEW YORK CITY
County Code:	63
Town or City:	01
Region:	2

Tank Id:	001
Tank Location:	UNDERGROUND
Tank Status:	Closed-Removed
Install Date:	Not reported
Capacity (gals):	5000
Product Stored:	NOS 1,2, OR 4 FUEL OIL
Tank Type:	Steel/carbon steel
Tank Internal:	Not reported
Tank External:	Not reported
Pipe Location:	Not reported
Pipe Type:	STEEL/IRON
Pipe Internal:	Not reported
Pipe External:	Not reported
Second Containment:	None
Leak Detection:	None
Overfill Prot:	Product Level Gauge
Dispenser:	Suction
Date Tested:	Not reported
Next Test Date:	Not reported
Missing Data for Tank:	Minor Data Missing
Date Closed:	09/01/1992
Test Method:	Not reported

BAIS YAAKOV ACADEMY FOR GIRLS (Continued) **U000396043**

Deleted: False
Updated: True
Lat/long: Not reported

BZ343 **124-50 METROPOLITAN AVE** **LTANKS** **S100145558**
NNW **124-50 METROPOLITAN AVE** **HIST LTANKS** **N/A**
1/4-1/2 **NEW YORK CITY, NY**
2424 ft.

Site 2 of 2 in cluster BZ

Relative: Higher

Actual: 77 ft.

LTANKS:

Site ID:	149218
Spill Date:	08/28/89
Facility Addr2:	Not reported
Facility ID:	8905266
Program Number:	8905266
SWIS:	4101
Region of Spill:	2
Investigator:	BATTISTA
Referred To:	Not reported
Reported to Dept:	08/28/89
CID:	Not reported
Spill Cause:	Tank Test Failure
Water Affected:	Not reported
Spill Source:	Institutional, Educational, Gov., Other
Spill Notifier:	Tank Tester
Cleanup Ceased:	11/05/93
Cleanup Meets Standard:	False
Last Inspection:	/ /
Recommended Penalty:	Penalty Not Recommended
UST Involvement:	False
Spill Class:	Known release with minimal potential for fire or hazard. DEC Response. Willing Responsible Party. Corrective action taken.
Spill Closed Dt:	11/05/93
Remediation Phase:	0
Date Entered In Computer:	08/30/89
Spill Record Last Update:	02/15/94
Spille Namer:	Not reported
Spiller Company:	BAIS YAAKOV ACADEMY FOR G
Spiller Phone:	(718) 847-5352
Spiller Extention:	Not reported
Spiller Address:	124-50 METROPOLITAN AVE
Spiller City,St,Zip:	KEW GARDENS, NY
Spiller County:	001
Spiller Contact:	Not reported
Spiller Phone:	Not reported
Spiller Extention:	Not reported
DEC Region:	2
Program Number:	8905266
DER Facility ID:	126957
Site ID:	149218
Operable Unit ID:	930517
Operable Unit:	01
Material ID:	445705
Material Code:	0001
Material Name:	#2 Fuel Oil
Case No.:	Not reported
Material FA:	Petroleum

124-50 METROPOLITAN AVE (Continued) **S100145558**

Quantity:	-1.00
Units:	Not reported
Recovered:	0.00
Resource Affected:	Groundwater
Oxygenate:	False
Site ID:	149218
Spill Tank Test:	1535920
Tank Number:	Not reported
Tank Size:	0
Test Method:	00
Leak Rate:	0.00
Gross Fail:	Not reported
Modified By:	Spills
Last Modified:	10/01/04
Test Method:	Unknown
DEC Memo:	Not reported
Remarks:	Start CallerRemark - 8905266 3K TANK FAILED PETRO TITE TEST WITH A LEAK RATE OF -.299GPH, NO ACTIONAT THIS TIME. END CallerRemark - 8905266

HIST LTANKS:

Region of Spill:	2
Spill Number:	8905266
Investigator:	BATTISTA
Caller Name:	Not reported
Caller Agency:	Not reported
Caller Phone:	Not reported
Caller Extension:	Not reported
Notifier Name:	Not reported
Notifier Agency:	Not reported
Notifier Phone:	Not reported
Notifier Extension:	Not reported
Spill Date:	08/28/1989
Spill Time:	13:30
Reported to Department Date:	08/28/89
Reported to Department Time:	14:54
SWIS:	63
Spiller Contact:	Not reported
Spiller Phone:	Not reported
Spiller Extention:	Not reported
Spiller Name:	BAIS YAAKOV ACADEMY FOR G
Spiller Address:	124-50 METROPOLITAN AVE
Spiller City,St,Zip:	KEW GARDENS, NY
Facility Contact:	Not reported
Facility Phone:	(718) 847-5352
Facility Extention:	Not reported
Spill Cause:	Tank Test Failure
Resource Affectd:	Groundwater
Water Affected:	Not reported
Spill Source:	Other Non Commercial/Industrial
Spill Notifier:	Tank Tester
PBS Number:	2-112321
Cleanup Ceased:	11/05/93
Cleanup Meets Standard:	False
Last Inspection:	/ /
Recommended Penalty:	Penalty Not Recommended
Spiller Cleanup Date:	/ /
Enforcement Date:	/ /

124-50 METROPOLITAN AVE (Continued) **S100145558**

Investigation Complete: / /
UST Involvement: False
Spill Class: Known release with minimal potential for fire or hazard. DEC Response. Willing Responsible Party. Corrective action taken.
Spill Closed Dt: 11/05/93
Date Region Sent Summary to Central Office: / /
Corrective Action Plan Submitted: / /
Date Spill Entered In Computer Data File: 08/30/89
Time Spill Entered In Computer Data File: Not reported
Spill Record Last Update: 02/15/94
Is Updated: False
PBS Number: Not reported
Tank Number: Not reported
Tank Size: 0
Test Method: Not reported
Leak Rate Failed Tank: 0.00
Gross Leak Rate: Not reported
Material Class Type: Petroleum
Quantity Spilled: -1
Unkonwn Quantity Spilled: False
Units: Not reported
Quantity Recovered: 0
Unkonwn Quantity Recovered: False
Material: #2 FUEL OIL
Class Type: #2 FUEL OIL
Times Material Entry In File: 24464
CAS Number: Not reported
Last Date: 19941207
DEC Remarks: 11/05/93: EASTMOND CLOSED OUT SYSTEM 9/92. REMOVED TANK AND CONTAMINATED SOIL.
Spill Cause: 3K TANK FAILED PETRO TITE TEST WITH A LEAK RATE OF -.299GPH, NO ACTIONAT THIS TIME.

344
NE
1/4-1/2
2429 ft.

SPILL ON THE VAN WYCK / Q
VAN WYCK EXPRSWY @ HLLSDE
QUEENS, NY

NY Spills **S102143985**
NY Hist Spills **N/A**

Relative:
Higher

Actual:
61 ft.

NY Spills:
Site ID: 102622
Facility Addr2: Not reported
Facility ID: 8601501
Spill Number: 8601501
Facility Type: ER
SWIS: 4101
Region of Spill: 2
Investigator: RWAUSTIN
Referred To: Not reported
Spill Date: 06/03/86
Reported to Dept: 06/03/86
CID: Not reported
Spill Cause: Traffic Accident
Water Affected: NONE
Spill Source: Commercial Vehicle
Spill Notifier: Police Department
Cleanup Ceased: 06/03/86
Cleanup Meets Std: True
Last Inspection: / /
Recommended Penalty: Penalty Not Recommended

SPILL ON THE VAN WYCK / Q (Continued) **S102143985**

UST Trust:	False
Spill Class:	Not reported
Spill Closed Dt:	06/03/86
Remediation Phase:	0
Date Entered In Computer:	06/11/86
Spill Record Last Update:	10/14/97
Spiller Name:	Not reported
Spiller Company:	NO SPILL- POTENTIAL
Spiller Address:	Not reported
Spiller City,St,Zip:	ZZ
Spiller Company:	001
Spiller Phone:	Not reported
Contact Name:	Not reported
Contact Phone:	Not reported
DEC Region:	2
Program Number:	8601501
DER Facility ID:	90877
Site ID:	Not reported
Operable Unit ID:	Not reported
Operable Unit:	Not reported
Material ID:	Not reported
Material Code:	Not reported
Material Name:	Not reported
Case No.:	Not reported
Material FA:	Not reported
Quantity:	Not reported
Units:	Not reported
Recovered:	Not reported
Resource Affected:	Not reported
Oxygenate:	Not reported
DEC Memo:	Start CallerRemark - 8601501 CONTAINER REMAINED INTACT- NO SPILL, 4 BOXES, LOW LEVEL RADIATION MEDICAL ISOTOPES END CallerRemark - 8601501
Remarks:	Start DECRemark - 8601501 Prior to Sept, 2004 data translation this spill Lead DEC Field was "AUSTIN" 10/10/95: This is additional information about material spilled from the translation of the old spill file: RADIOACTIVEMEDICINE. 6/03/86: NO SPILL- MATERIAL TRANSPORTED TO ORIGINAL DESTINATION (HOSPITAL). END DECRemark - 8601501

NY Hist Spills:

Region of Spill:	2
Spill Number:	8601501
Investigator:	AUSTIN
Caller Name:	Not reported
Caller Agency:	Not reported
Caller Phone:	Not reported
Notifier Name:	Not reported
Notifier Agency:	Not reported
Notifier Phone:	Not reported
Spill Date/Time:	06/03/1986 05:50
Reported to Dept Date/Time:	06/03/86 13:00
SWIS:	63
Spiller Name:	NO SPILL- POTENTIAL
Spiller Contact:	Not reported
Spiller Phone:	Not reported
Spiller Address:	Not reported
Spiller City,St,Zip:	Not reported
Spill Cause:	Traffic Accident

SPILL ON THE VAN WYCK / Q (Continued) **S102143985**

Reported to Dept:	On Land
Water Affected:	NONE
Spill Source:	07
Spill Notifier:	Police Department
PBS Number:	Not reported
Cleanup Ceased:	06/03/86
Cleanup Meets Std:	True
Last Inspection:	/ /
Recommended Penalty:	Penalty Not Recommended
Spiller Cleanup Dt:	/ /
Enforcement Date:	/ /
Invstgn Complete:	/ /
UST Involvement:	False
Spill Class:	Not reported
Spill Closed Dt:	06/03/86
Corrective Action Plan Submitted:	/ /
Date Region Sent Summary to Central Office:	/ /
Date Spill Entered In Computer Data File:	06/11/86
Date Spill Entered In Computer Data File:	Not reported
Update Date:	10/14/97
Is Updated:	False
PBS Number:	Not reported
Tank Number:	Not reported
Tank Size:	Not reported
Test Method:	Not reported
Leak Rate Failed Tank:	Not reported
Gross Leak Rate:	Not reported
Material Class Type:	Not reported
Quantity Spilled:	Not reported
Unkonwn Quantity Spilled:	Not reported
Units:	Not reported
Quantity Recovered:	Not reported
Unkonwn Quantity Recovered:	Not reported
Material:	Not reported
Class Type:	Not reported
Times Material Entry In File:	Not reported
CAS Number:	Not reported
Last Date:	Not reported
DEC Remarks:	10/10/95: This is additional information about material spilled from the translation of the old spill file: RADIOACTIVEMEDICINE. 6/03/86: NO SPILL-MATERIAL TRANSPORTED TO ORIGINAL DESTINATION HOSPITAL).
Remark:	CONTAINER REMAINED INTACT- NO SPILL, 4 BOXES, LOW LEVEL RADIATION MEDICAL ISOTOPES

---

345 West 1/4-1/2 2443 ft. **KEW METRO S/S INC** **UST U001835415**
125-24 NILUGALER AVE **HIST UST N/A**
RICHMOND HILL, NY 11415

Relative: Higher

Actual: 61 ft.

UST:

UST:

Facility Id:	2-280550
Region:	STATE
Expiration Date:	02/03/93
Renewal Date:	/ /
Total Capacity:	0
Facility Type:	Not reported

KEW METRO S/S INC (Continued) **U001835415**

Mailing Company:	HOWARD R CARCHMAN
Mailing Title:	Not reported
Mailing Contact:	Not reported
Mailing Address:	136 WOODMEERE BLVD
Mailing Address 2:	Not reported
Mailing City:	WOODMEERE L I
Mailing State:	NY
Mailing Zip Code:	11598
Mailing Phone No:	(516) 374-3784
Mailing Email:	Not reported
Owner Title:	Not reported
Owner Name:	Not reported
Owner Address:	136 WOODMEERE BLVD
Owner Address 2:	Not reported
Owner State:	NY
Owner Zip Code:	11598
Owner Phone:	(516) 374-3784
Owner Company:	HOWARD R CARCHMAN
Emergency Contact:	PHILIP CACHMAN
Emergency Phone:	(718) 544-8223
Operator:	HOWARD R CARCHMAN
Operator Phone:	(718) 441-2664
Owner City:	WOODMEERE L I
Owner Sub Type:	Not reported
UTM X:	599175.12500
UTM Y:	4506604.00000
Site Type Name:	Unknown
Site Type Status:	Administratively Closed
Comments:	02/15/95 - This site has been declared ADMINISTRATIVELY CLOSED. It has been removed from active status. (Please specify why below)DUPLICATE REGISTRATION WITH PBS # 2-600646 HJSDUPLICATE REGISTRATION, PLEASE SEE PBS # 2-600646 HS12/09/94 INSTEAD OFRENEWAL, NEW INITIAL REGISTRATION WAS DONE. FOR NEW RECOR PLEASE REVIEW PBS # 2-600646 PS: IT IS 125-24 METROPOLITON AVENUE, NOT NILULAGER AVE. AFTER CONVERSATION WITH MR. HOWARD (OWNER), RECORD UPDATED -H
Program Type:	PBS
Tank Number:	005
Tank Location Name:	Underground
Tank Status:	Closed - Removed
Tank Model:	Not reported
Pipe Model:	Not reported
Active Status:	Inactive
Install Date:	/ /
Capacity Gallons:	550
Material Name:	Gasoline
Percentage:	100.00
Tank Type Name:	Steel/Carbon Steel/Iron
Tank Internal Protection:	None
Tank Internal Protection 1:	None
Tank Internal Protection 2:	Not reported
Pipe Location Name:	No Piping
Pipe Type Name:	No Piping
Pipe External Protection 1:	None
Pipe External Protection 2:	Not reported
Tank Secondary Containment 1:	None
Tank Secondary Containment 2:	Not reported

KEW METRO S/S INC (Continued) **U001835415**

Pipe Secondary Containment:	Not reported
Tank Leak Detection 1:	Groundwater Well
Tank Leak Detection 2:	Not reported
Pipe Leak Detection 1:	Not reported
Pipe Leak Detection 2:	Not reported
Type Of Overfill Prevention 1:	None
Type Of Overfill Prevention 2:	Not reported
Dispenser Method:	Suction
Spill Prevention:	Not reported
Tightness Test Method:	Testing Not Required
Date Tested:	/ /
Next Test Date:	/ /
Date Tank Closed:	12/01/94

Tank Number:	0R1
Tank Location Name:	Underground
Tank Status:	Closed - Removed
Tank Model:	Not reported
Pipe Model:	Not reported
Active Status:	Inactive
Install Date:	/ /
Capacity Gallons:	550
Material Name:	Gasoline
Percentage:	100.00
Tank Type Name:	Steel/Carbon Steel/Iron
Tank Internal Protection:	None
Tank Internal Protection 1:	None
Tank Internal Protection 2:	Not reported
Pipe Location Name:	No Piping
Pipe Type Name:	No Piping
Pipe External Protection 1:	None
Pipe External Protection 2:	Not reported
Tank Secondary Containment 1:	None
Tank Secondary Containment 2:	Not reported
Pipe Secondary Containment:	Not reported
Tank Leak Detection 1:	Groundwater Well
Tank Leak Detection 2:	Not reported
Pipe Leak Detection 1:	Not reported
Pipe Leak Detection 2:	Not reported
Type Of Overfill Prevention 1:	None
Type Of Overfill Prevention 2:	Not reported
Dispenser Method:	Suction
Spill Prevention:	Not reported
Tightness Test Method:	Testing Not Required
Date Tested:	/ /
Next Test Date:	/ /
Date Tank Closed:	12/01/94

Tank Number:	0R2
Tank Location Name:	Underground
Tank Status:	Closed - Removed
Tank Model:	Not reported
Pipe Model:	Not reported
Active Status:	Inactive
Install Date:	/ /

KEW METRO S/S INC (Continued) **U001835415**

Capacity Gallons:	550
Material Name:	Gasoline
Percentage:	100.00
Tank Type Name:	Steel/Carbon Steel/Iron
Tank Internal Protection:	None
Tank Internal Protection 1:	None
Tank Internal Protection 2:	Not reported
Pipe Location Name:	No Piping
Pipe Type Name:	No Piping
Pipe External Protection 1:	None
Pipe External Protection 2:	Not reported
Tank Secondary Containment 1:	None
Tank Secondary Containment 2:	Not reported
Pipe Secondary Containment:	Not reported
Tank Leak Detection 1:	Groundwater Well
Tank Leak Detection 2:	Not reported
Pipe Leak Detection 1:	Not reported
Pipe Leak Detection 2:	Not reported
Type Of Overfill Prevention 1:	None
Type Of Overfill Prevention 2:	Not reported
Dispenser Method:	Suction
Spill Prevention:	Not reported
Tightness Test Method:	Testing Not Required
Date Tested:	/ /
Next Test Date:	/ /
Date Tank Closed:	12/01/94

Tank Number:	0R3
Tank Location Name:	Underground
Tank Status:	Closed - Removed
Tank Model:	Not reported
Pipe Model:	Not reported
Active Status:	Inactive
Install Date:	/ /
Capacity Gallons:	550
Material Name:	Gasoline
Percentage:	100.00
Tank Type Name:	Steel/Carbon Steel/Iron
Tank Internal Protection:	None
Tank Internal Protection 1:	None
Tank Internal Protection 2:	Not reported
Pipe Location Name:	No Piping
Pipe Type Name:	No Piping
Pipe External Protection 1:	None
Pipe External Protection 2:	Not reported
Tank Secondary Containment 1:	None
Tank Secondary Containment 2:	Not reported
Pipe Secondary Containment:	Not reported
Tank Leak Detection 1:	Groundwater Well
Tank Leak Detection 2:	Not reported
Pipe Leak Detection 1:	Not reported
Pipe Leak Detection 2:	Not reported
Type Of Overfill Prevention 1:	None
Type Of Overfill Prevention 2:	Not reported
Dispenser Method:	Suction
Spill Prevention:	Not reported

KEW METRO S/S INC (Continued) **U001835415**

Tightness Test Method: Testing Not Required
Date Tested: / /
Next Test Date: / /
Date Tank Closed: 12/01/94

Tank Number: 0S1
Tank Location Name: Underground
Tank Status: Closed - Removed
Tank Model: Not reported
Pipe Model: Not reported
Active Status: Inactive
Install Date: / /
Capacity Gallons: 550
Material Name: Gasoline
Percentage: 100.00
Tank Type Name: Steel/Carbon Steel/Iron
Tank Internal Protection: None
Tank Internal Protection 1: None
Tank Internal Protection 2: Not reported
Pipe Location Name: No Piping
Pipe Type Name: No Piping
Pipe External Protection 1: None
Pipe External Protection 2: Not reported
Tank Secondary Containment 1: None
Tank Secondary Containment 2: Not reported
Pipe Secondary Containment: Not reported
Tank Leak Detection 1: Groundwater Well
Tank Leak Detection 2: Not reported
Pipe Leak Detection 1: Not reported
Pipe Leak Detection 2: Not reported
Type Of Overfill Prevention 1: None
Type Of Overfill Prevention 2: Not reported
Dispenser Method: Suction
Spill Prevention: Not reported
Tightness Test Method: Testing Not Required
Date Tested: / /
Next Test Date: / /
Date Tank Closed: 12/01/94

Tank Number: 0S2
Tank Location Name: Underground
Tank Status: Closed - Removed
Tank Model: Not reported
Pipe Model: Not reported
Active Status: Inactive
Install Date: / /
Capacity Gallons: 550
Material Name: Gasoline
Percentage: 100.00
Tank Type Name: Steel/Carbon Steel/Iron
Tank Internal Protection: None
Tank Internal Protection 1: None
Tank Internal Protection 2: Not reported
Pipe Location Name: No Piping
Pipe Type Name: No Piping

KEW METRO S/S INC (Continued) **U001835415**

Pipe External Protection 1:	None
Pipe External Protection 2:	Not reported
Tank Secondary Containment 1:	None
Tank Secondary Containment 2:	Not reported
Pipe Secondary Containment:	Not reported
Tank Leak Detection 1:	Groundwater Well
Tank Leak Detection 2:	Not reported
Pipe Leak Detection 1:	Not reported
Pipe Leak Detection 2:	Not reported
Type Of Overfill Prevention 1:	None
Type Of Overfill Prevention 2:	Not reported
Dispenser Method:	Suction
Spill Prevention:	Not reported
Tightness Test Method:	Testing Not Required
Date Tested:	/ /
Next Test Date:	/ /
Date Tank Closed:	12/01/94

Tank Number:	0S3
Tank Location Name:	Underground
Tank Status:	Closed - Removed
Tank Model:	Not reported
Pipe Model:	Not reported
Active Status:	Inactive
Install Date:	/ /
Capacity Gallons:	550
Material Name:	Gasoline
Percentage:	100.00
Tank Type Name:	Steel/Carbon Steel/Iron
Tank Internal Protection:	None
Tank Internal Protection 1:	None
Tank Internal Protection 2:	Not reported
Pipe Location Name:	No Piping
Pipe Type Name:	No Piping
Pipe External Protection 1:	None
Pipe External Protection 2:	Not reported
Tank Secondary Containment 1:	None
Tank Secondary Containment 2:	Not reported
Pipe Secondary Containment:	Not reported
Tank Leak Detection 1:	Groundwater Well
Tank Leak Detection 2:	Not reported
Pipe Leak Detection 1:	Not reported
Pipe Leak Detection 2:	Not reported
Type Of Overfill Prevention 1:	None
Type Of Overfill Prevention 2:	Not reported
Dispenser Method:	Suction
Spill Prevention:	Not reported
Tightness Test Method:	Testing Not Required
Date Tested:	/ /
Next Test Date:	/ /
Date Tank Closed:	12/01/94

Tank Number:	0S4
Tank Location Name:	Underground
Tank Status:	Closed - Removed

KEW METRO S/S INC (Continued) **U001835415**

Tank Model:	Not reported
Pipe Model:	Not reported
Active Status:	Inactive
Install Date:	/ /
Capacity Gallons:	550
Material Name:	Gasoline
Percentage:	100.00
Tank Type Name:	Steel/Carbon Steel/Iron
Tank Internal Protection:	None
Tank Internal Protection 1:	None
Tank Internal Protection 2:	Not reported
Pipe Location Name:	No Piping
Pipe Type Name:	No Piping
Pipe External Protection 1:	None
Pipe External Protection 2:	Not reported
Tank Secondary Containment 1:	None
Tank Secondary Containment 2:	Not reported
Pipe Secondary Containment:	Not reported
Tank Leak Detection 1:	Groundwater Well
Tank Leak Detection 2:	Not reported
Pipe Leak Detection 1:	Not reported
Pipe Leak Detection 2:	Not reported
Type Of Overfill Prevention 1:	None
Type Of Overfill Prevention 2:	Not reported
Dispenser Method:	Suction
Spill Prevention:	Not reported
Tightness Test Method:	Testing Not Required
Date Tested:	/ /
Next Test Date:	/ /
Date Tank Closed:	12/01/94

Tank Number:	NL1
Tank Location Name:	Underground
Tank Status:	Administratively Closed
Tank Model:	Not reported
Pipe Model:	Not reported
Active Status:	Inactive
Install Date:	/ /
Capacity Gallons:	4000
Material Name:	Gasoline
Percentage:	100.00
Tank Type Name:	Steel/Carbon Steel/Iron
Tank Internal Protection:	None
Tank Internal Protection 1:	None
Tank Internal Protection 2:	Not reported
Pipe Location Name:	No Piping
Pipe Type Name:	No Piping
Pipe External Protection 1:	None
Pipe External Protection 2:	Not reported
Tank Secondary Containment 1:	None
Tank Secondary Containment 2:	Not reported
Pipe Secondary Containment:	Not reported
Tank Leak Detection 1:	Groundwater Well
Tank Leak Detection 2:	Not reported
Pipe Leak Detection 1:	Not reported
Pipe Leak Detection 2:	Not reported

KEW METRO S/S INC (Continued) **U001835415**

Type Of Overfill Prevention 1:	None
Type Of Overfill Prevention 2:	Not reported
Dispenser Method:	Suction
Spill Prevention:	Not reported
Tightness Test Method:	Testing Not Required
Date Tested:	/ /
Next Test Date:	/ /
Date Tank Closed:	02/01/95

HIST UST:

PBS Number:	2-280550
SPDES Number:	Not reported
Emergency Contact:	PHILIP CACHMAN
Emergency Telephone:	(718) 544-8223
Operator:	HOWARD R CARCHMAN
Operator Telephone:	(718) 441-2664
Owner Name:	HOWARD R CARCHMAN
Owner Address:	136 WOODMEERE BLVD
Owner City,St,Zip:	WOODMEERE L I, NY 11598
Owner Telephone:	(516) 374-3784
Owner Type:	Not reported
Owner Subtype:	Not reported
Mailing Name:	HOWARD R CARCHMAN
Mailing Address:	136 WOODMEERE BLVD
Mailing Address 2:	Not reported
Mailing City,St,Zip:	WOODMEERE L I, NY 11598
Mailing Contact:	Not reported
Mailing Telephone:	(516) 374-3784
Owner Mark:	First Owner
Facility Status:	3 - Administratively closed (reasons include business is closed and/or mail is undeliverable, and staff cannot check if tanks were removed; or a duplicate registration was generated).
Facility Addr2:	125024 NILUGALER AVE
SWIS ID:	6301
Old PBS Number:	Not reported
Facility Type:	Not reported
Inspected Date:	Not reported
Inspector:	Not reported
Inspection Result:	Not reported
Federal ID:	Not reported
Certification Flag:	False
Certification Date:	02/03/1988
Expiration Date:	02/03/1993
Renew Flag:	False
Renewal Date:	Not reported
Total Capacity:	0
FAMT:	True
Facility Screen:	Minor Data Missing
Owner Screen:	Minor Data Missing
Tank Screen:	0
Dead Letter:	False
CBS Number:	Not reported
Town or City:	NEW YORK CITY
County Code:	63
Town or City:	01
Region:	2

KEW METRO S/S INC (Continued) **U001835415**

Tank Id:	005
Tank Location:	UNDERGROUND
Tank Status:	Closed-Removed
Install Date:	Not reported
Capacity (gals):	550
Product Stored:	UNLEADED GASOLINE
Tank Type:	Steel/carbon steel
Tank Internal:	Not reported
Tank External:	Not reported
Pipe Location:	Not reported
Pipe Type:	Not reported
Pipe Internal:	Not reported
Pipe External:	Not reported
Second Containment:	None
Leak Detection:	Groundwater Well
Overfill Prot:	Not reported
Dispenser:	Suction
Date Tested:	Not reported
Next Test Date:	Not reported
Missing Data for Tank:	Minor Data Missing
Date Closed:	12/01/1994
Test Method:	Not reported
Deleted:	False
Updated:	True
Lat/long:	Not reported

Tank Id:	0R1
Tank Location:	UNDERGROUND
Tank Status:	Closed-Removed
Install Date:	Not reported
Capacity (gals):	550
Product Stored:	LEADED GASOLINE
Tank Type:	Steel/carbon steel
Tank Internal:	Not reported
Tank External:	Not reported
Pipe Location:	Not reported
Pipe Type:	Not reported
Pipe Internal:	Not reported
Pipe External:	Not reported
Second Containment:	None
Leak Detection:	Groundwater Well
Overfill Prot:	Not reported
Dispenser:	Suction
Date Tested:	Not reported
Next Test Date:	Not reported
Missing Data for Tank:	Minor Data Missing
Date Closed:	12/01/1994
Test Method:	Not reported
Deleted:	False
Updated:	True
Lat/long:	Not reported

Tank Id:	0R2
Tank Location:	UNDERGROUND
Tank Status:	Closed-Removed

KEW METRO S/S INC (Continued) **U001835415**

Install Date:	Not reported
Capacity (gals):	550
Product Stored:	LEADED GASOLINE
Tank Type:	Steel/carbon steel
Tank Internal:	Not reported
Tank External:	Not reported
Pipe Location:	Not reported
Pipe Type:	Not reported
Pipe Internal:	Not reported
Pipe External:	Not reported
Second Containment:	None
Leak Detection:	Groundwater Well
Overfill Prot:	Not reported
Dispenser:	Suction
Date Tested:	Not reported
Next Test Date:	Not reported
Missing Data for Tank:	Minor Data Missing
Date Closed:	12/01/1994
Test Method:	Not reported
Deleted:	False
Updated:	True
Lat/long:	Not reported

Tank Id:	0R3
Tank Location:	UNDERGROUND
Tank Status:	Closed-Removed
Install Date:	Not reported
Capacity (gals):	550
Product Stored:	LEADED GASOLINE
Tank Type:	Steel/carbon steel
Tank Internal:	Not reported
Tank External:	Not reported
Pipe Location:	Not reported
Pipe Type:	Not reported
Pipe Internal:	Not reported
Pipe External:	Not reported
Second Containment:	None
Leak Detection:	Groundwater Well
Overfill Prot:	Not reported
Dispenser:	Suction
Date Tested:	Not reported
Next Test Date:	Not reported
Missing Data for Tank:	Minor Data Missing
Date Closed:	12/01/1994
Test Method:	Not reported
Deleted:	False
Updated:	True
Lat/long:	Not reported

Tank Id:	0S1
Tank Location:	UNDERGROUND
Tank Status:	Closed-Removed
Install Date:	Not reported
Capacity (gals):	550
Product Stored:	UNLEADED GASOLINE

KEW METRO S/S INC (Continued) **U001835415**

Tank Type:	Steel/carbon steel
Tank Internal:	Not reported
Tank External:	Not reported
Pipe Location:	Not reported
Pipe Type:	Not reported
Pipe Internal:	Not reported
Pipe External:	Not reported
Second Containment:	None
Leak Detection:	Groundwater Well
Overfill Prot:	Not reported
Dispenser:	Suction
Date Tested:	Not reported
Next Test Date:	Not reported
Missing Data for Tank:	Minor Data Missing
Date Closed:	12/01/1994
Test Method:	Not reported
Deleted:	False
Updated:	True
Lat/long:	Not reported

Tank Id:	0S2
Tank Location:	UNDERGROUND
Tank Status:	Closed-Removed
Install Date:	Not reported
Capacity (gals):	550
Product Stored:	UNLEADED GASOLINE
Tank Type:	Steel/carbon steel
Tank Internal:	Not reported
Tank External:	Not reported
Pipe Location:	Not reported
Pipe Type:	Not reported
Pipe Internal:	Not reported
Pipe External:	Not reported
Second Containment:	None
Leak Detection:	Groundwater Well
Overfill Prot:	Not reported
Dispenser:	Suction
Date Tested:	Not reported
Next Test Date:	Not reported
Missing Data for Tank:	Minor Data Missing
Date Closed:	12/01/1994
Test Method:	Not reported
Deleted:	False
Updated:	True
Lat/long:	Not reported

Tank Id:	0S3
Tank Location:	UNDERGROUND
Tank Status:	Closed-Removed
Install Date:	Not reported
Capacity (gals):	550
Product Stored:	UNLEADED GASOLINE
Tank Type:	Steel/carbon steel
Tank Internal:	Not reported
Tank External:	Not reported

KEW METRO S/S INC (Continued) **U001835415**

Pipe Location:	Not reported
Pipe Type:	Not reported
Pipe Internal:	Not reported
Pipe External:	Not reported
Second Containment:	None
Leak Detection:	Groundwater Well
Overfill Prot:	Not reported
Dispenser:	Suction
Date Tested:	Not reported
Next Test Date:	Not reported
Missing Data for Tank:	Minor Data Missing
Date Closed:	12/01/1994
Test Method:	Not reported
Deleted:	False
Updated:	True
Lat/long:	Not reported

Tank Id:	0S4
Tank Location:	UNDERGROUND
Tank Status:	Closed-Removed
Install Date:	Not reported
Capacity (gals):	550
Product Stored:	UNLEADED GASOLINE
Tank Type:	Steel/carbon steel
Tank Internal:	Not reported
Tank External:	Not reported
Pipe Location:	Not reported
Pipe Type:	Not reported
Pipe Internal:	Not reported
Pipe External:	Not reported
Second Containment:	None
Leak Detection:	Groundwater Well
Overfill Prot:	Not reported
Dispenser:	Suction
Date Tested:	Not reported
Next Test Date:	Not reported
Missing Data for Tank:	Minor Data Missing
Date Closed:	12/01/1994
Test Method:	Not reported
Deleted:	False
Updated:	True
Lat/long:	Not reported

Tank Id:	NL1
Tank Location:	UNDERGROUND
Tank Status:	Undefined
Install Date:	Not reported
Capacity (gals):	4000
Product Stored:	UNLEADED GASOLINE
Tank Type:	Steel/carbon steel
Tank Internal:	Not reported
Tank External:	Not reported
Pipe Location:	Not reported
Pipe Type:	Not reported
Pipe Internal:	Not reported

KEW METRO S/S INC (Continued) **U001835415**

Pipe External:	Not reported
Second Containment:	None
Leak Detection:	Groundwater Well
Overfill Prot:	Not reported
Dispenser:	Suction
Date Tested:	Not reported
Next Test Date:	12/27/1987
Missing Data for Tank:	Minor Data Missing
Date Closed:	02/01/1995
Test Method:	Not reported
Deleted:	False
Updated:	True
Lat/long:	Not reported

BY346 **BELL ATLANTIC-NY** **RCRA-SQG** **1007205567**
SW **LEFFERTS BLVD/ATLANTIC AVE** **NYP000935957**
1/4-1/2 **JAMAICA, NY 00000**
2447 ft.

Site 5 of 6 in cluster BY

Relative:
Lower

Actual:
55 ft.

RCRAInfo:
Contact: JOHN N QUATRALE
(212) 338-7141
Classification: Small Quantity Generator
TSDF Activities: Not reported

Violation Status: No violations found

BY347 **BELL ATLANTIC-NY** **FINDS** **1007252007**
SW **LEFFERTS BLVD/ATLANTIC AVE** **110017243428**
1/4-1/2 **JAMAICA, NY 00000**
2447 ft.

Site 6 of 6 in cluster BY

Relative:
Lower

Actual:
55 ft.

FINDS:
Other Pertinent Environmental Activity Identified at Site

RCRAInfo is a national information system that supports the Resource Conservation and Recovery Act (RCRA) program through the tracking of events and activities related to facilities that generate, transport, and treat, store, or dispose of hazardous waste. RCRAInfo allows RCRA program staff to track the notification, permit, compliance, and corrective action activities required under RCRA.

348
ENE
1/4-1/2
2450 ft.

NYC BD OF ED - PUBLIC SCHOOL 95 QUEENS
107-01 90TH AVE
JAMAICA, NY 11432

RCRA-SQG
FINDS
NY MANIFEST

1000981194
NY0000932103

Relative:
Lower

Actual:
49 ft.

RCRAInfo:
Owner: NYC BOARD OF EDUCATION
(718) 349-5600
EPA ID: NY0000932103
Contact: VICTOR DEL MASTRO
(718) 349-5590
Classification: Small Quantity Generator
TSDF Activities: Not reported

Violation Status: No violations found

FINDS:
Other Pertinent Environmental Activity Identified at Site

RCRAInfo is a national information system that supports the Resource Conservation and Recovery Act (RCRA) program through the tracking of events and activities related to facilities that generate, transport, and treat, store, or dispose of hazardous waste. RCRAInfo allows RCRA program staff to track the notification, permit, compliance, and corrective action activities required under RCRA.

NY MANIFEST:

Document ID:	NJA2777095
Manifest Status:	Completed after the designated time period for a TSDF to get a copy to the DEC
Trans1 State ID:	S50015
Trans2 State ID:	Not reported
Generator Ship Date:	970820
Trans1 Recv Date:	970820
Trans2 Recv Date:	Not reported
TSD Site Recv Date:	970820
Part A Recv Date:	Not reported
Part B Recv Date:	970912
Generator EPA ID:	NY0000932103
Trans1 EPA ID:	NJD986588630
Trans2 EPA ID:	Not reported
TSDF ID:	NJD002200046
Waste Code:	D008 - LEAD 5.0 MG/L TCLP
Quantity:	00075
Units:	P - Pounds
Number of Containers:	001
Container Type:	DM - Metal drums, barrels
Handling Method:	L Landfill.
Specific Gravity:	100
Year:	97
Manifest Tracking Num:	Not reported
Import Ind:	Not reported
Export Ind:	Not reported
Discr Quantity Ind:	Not reported
Discr Type Ind:	Not reported
Discr Residue Ind:	Not reported
Discr Partial Reject Ind:	Not reported
Discr Full Reject Ind:	Not reported

NYC BD OF ED - PUBLIC SCHOOL 95 QUEENS (Continued) **1000981194**

Manifest Ref Num:	Not reported
Alt Fac RCRA Id:	Not reported
Alt Fac Sign Date:	Not reported
Mgmt Method Type Code:	Not reported
EPA ID:	NY0000932103
Facility Name:	NEW YORK CITY B O E
Facility Address:	PS-95
Facility City:	QUEENS
Facility Address 2:	Not reported
Country:	USA
County:	QU
Mailing Name:	NEW YORK CITY B O E
Mailing Contact:	ATHANASIOS TSIDAVIS
Mailing Address:	107-01 90TH AVE
Mailing Address 2:	Not reported
Mailing City:	JAMAICA
Mailing State:	NY
Mailing Zip:	Not reported
Mailing Zip4:	Not reported
Mailing Country:	USA
Mailing Phone:	718-349-5600

Document ID:	NYB6878268
Manifest Status:	Completed after the designated time period for a TSDF to get a copy to the DEC
Trans1 State ID:	2A029
Trans2 State ID:	Not reported
Generator Ship Date:	950109
Trans1 Recv Date:	950109
Trans2 Recv Date:	Not reported
TSD Site Recv Date:	950110
Part A Recv Date:	Not reported
Part B Recv Date:	950208
Generator EPA ID:	NY0000932103
Trans1 EPA ID:	NYD077444263
Trans2 EPA ID:	Not reported
TSDF ID:	NYD077444263
Waste Code:	D008 - LEAD 5.0 MG/L TCLP
Quantity:	00300
Units:	P - Pounds
Number of Containers:	001
Container Type:	DM - Metal drums, barrels
Handling Method:	L Landfill.
Specific Gravity:	100
Year:	95
Manifest Tracking Num:	Not reported
Import Ind:	Not reported
Export Ind:	Not reported
Discr Quantity Ind:	Not reported
Discr Type Ind:	Not reported
Discr Residue Ind:	Not reported
Discr Partial Reject Ind:	Not reported
Discr Full Reject Ind:	Not reported
Manifest Ref Num:	Not reported
Alt Fac RCRA Id:	Not reported
Alt Fac Sign Date:	Not reported
Mgmt Method Type Code:	Not reported
EPA ID:	NY0000932103

NYC BD OF ED - PUBLIC SCHOOL 95 QUEENS (Continued) **1000981194**

Facility Name:	NEW YORK CITY B O E
Facility Address:	PS-95
Facility City:	QUEENS
Facility Address 2:	Not reported
Country:	USA
County:	QU
Mailing Name:	NEW YORK CITY B O E
Mailing Contact:	ATHANASIOS TSIDAVIS
Mailing Address:	107-01 90TH AVE
Mailing Address 2:	Not reported
Mailing City:	JAMAICA
Mailing State:	NY
Mailing Zip:	Not reported
Mailing Zip4:	Not reported
Mailing Country:	USA
Mailing Phone:	718-349-5600

CA349 **RENATL PROPERTY** **NY Spills** **S108466525**
ENE **138-15 JAMACIA AVE** **N/A**
1/4-1/2 **JAMACIA, NY**
2469 ft.

Site 1 of 2 in cluster CA

Relative:
Lower

Actual:
54 ft.

NY Spills:

Site ID:	378114
Facility Addr2:	Not reported
Facility ID:	0613140
Spill Number:	0613140
Facility Type:	ER
SWIS:	4101
Region of Spill:	2
Investigator:	rvketani
Referred To:	Not reported
Spill Date:	03/07/07
Reported to Dept:	03/07/07
CID:	06
Spill Cause:	Other
Water Affected:	Not reported
Spill Source:	Institutional, Educational, Gov., Other
Spill Notifier:	Other
Cleanup Ceased:	/ /
Cleanup Meets Std:	False
Last Inspection:	/ /
Recommended Penalty:	Penalty Not Recommended
UST Trust:	False
Spill Class:	Possible release with minimal potential for fire or hazard or Known release with no damage. DEC Response. Willing Responsible Party. Corrective action taken.
Spill Closed Dt:	03/07/07
Remediation Phase:	0
Date Entered In Computer:	03/07/07
Spill Record Last Update:	03/07/07
Spiller Name:	SPRING EQUITIES
Spiller Company:	RENATL PROPERTY
Spiller Address:	138-15 JAMACIA AVE
Spiller City,St,Zip:	JAMACIA, NY
Spiller Company:	001
Spiller Phone:	(718) 526-4242

RENATL PROPERTY (Continued) **S108466525**

Contact Name: RICH TURCHIANO
Contact Phone: (718) 444-3400
DEC Region: 2
Program Number: 0613140
DER Facility ID: 327655
Site ID: 378114
Operable Unit ID: 1135624
Operable Unit: 01
Material ID: 2125542
Material Code: 0001
Material Name: #2 Fuel Oil
Case No.: Not reported
Material FA: Petroleum
Quantity: 1.00
Units: Gallons
Recovered: 1.00
Resource Affected: Soil
Oxygenate: False
DEC Memo: Start CallerRemark - 0613140 AN AUTOMATIC DELEIVERY CUSTOMER MUST HAVE HAD SOMEONE ELES FILL TANK WITHOUT TELLING OIL COMAPNY AND SOME LEAKED OUT: ALL CLEANED UP END CallerRemark - 0613140
Remarks: Start DECRemark - 0613140 3/7/07 - Raphael Ketani. I spoke to Rich Turchiano of Madison Oil (718) 444-3400. He said that his driver tried to deliver oil, but the whistle cut out quickly-he was only able to deliver about 13 gals. He believes someoneelse delivered oil and had filled up the tank. So a little oil seeped out of the tank through the guage. He said that his driver sucked out the excess oil so that the guage wouldn't leak and put down absorbent on the floor next to the tank. He saidthat everything got cleaned up. Based upon my conversation with Mr. Turchiano and the small size of the spill, I am closing the spill case. END DECRemark - 0613140

BW350 **JAMAICA SUB STATION** **NY Spills** **S104508399**
East **137-91 91ST AVE** **NY Hist Spills** **N/A**
1/4-1/2 **JAMACIA, NY**
2472 ft.

Site 21 of 23 in cluster BW

Relative:
Lower

Actual:
47 ft.

NY Spills:
Site ID: 230800
Facility Addr2: Not reported
Facility ID: 9909235
Spill Number: 9909235
Facility Type: ER
SWIS: 4101
Region of Spill: 2
Investigator: CAENGELH
Referred To: Not reported
Spill Date: 10/29/99
Reported to Dept: 10/29/99
CID: 322
Spill Cause: Equipment Failure
Water Affected: Not reported
Spill Source: Commercial/Industrial
Spill Notifier: Responsible Party
Cleanup Ceased: / /
Cleanup Meets Std: False
Last Inspection: / /
Recommended Penalty: Penalty Not Recommended

JAMAICA SUB STATION (Continued) **S104508399**

UST Trust:	False
Spill Class:	Known release with minimal potential for fire or hazard. DEC Response. Willing Responsible Party. Corrective action taken.
Spill Closed Dt:	10/18/02
Remediation Phase:	0
Date Entered In Computer:	10/29/99
Spill Record Last Update:	10/18/02
Spiller Name:	Not reported
Spiller Company:	CON ED
Spiller Address:	4 IRVING PL
Spiller City,St,Zip:	MANHATTAN, NY 10003
Spiller Company:	001
Spiller Phone:	(212) 580-6763
Contact Name:	Not reported
Contact Phone:	Not reported
DEC Region:	2
Program Number:	9909235
DER Facility ID:	190194
Site ID:	230800
Operable Unit ID:	1083852
Operable Unit:	01
Material ID:	298320
Material Code:	0541A
Material Name:	DIELECTRIC FLUID
Case No.:	Not reported
Material FA:	Petroleum
Quantity:	1.00
Units:	Gallons
Recovered:	1.00
Resource Affected:	Soil
Oxygenate:	False
DEC Memo:	Start CallerRemark - 9909235 LEAK ON POTHEAD ON FEEDER #701 - SPILL BEING CLEANED UP WITH PADS END CallerRemark - 9909235
Remarks:	Start DECRemark - 9909235 Prior to Sept, 2004 data translation this spill Lead DEC Field was "ENGELHARDT" Con Ed e2mis #128735: 10/29/99 L.Machi doing inspections in Jamaica Substation reports finding 1/2 pint if dielectric fluid on bluestone from C phase pothead on feeder 701. 4/4/01 As per hardcopy documentation provided by Demato, cleanup was completed on 3/21/01 at 1700hrs by McConnon, Foschino, and Hendrickson. Contaminated bluestone was excavated. New bluestone and new marriageroll was put down. Feeder oil is non-PCB. DEC Inspector Notes: 10/18/02 As per inspection on 8/7/02 by O'Connell and Foley, C-phase pothead on fdr 701 is no longer leaking. No visual contamination of bluestone found.(KMF) END DECRemark - 9909235

NY Hist Spills:

Region of Spill:	2
Spill Number:	9909235
Investigator:	ENGELHARDT
Caller Name:	Not reported
Caller Agency:	Not reported
Caller Phone:	Not reported
Notifier Name:	Not reported
Notifier Agency:	Not reported
Notifier Phone:	Not reported
Spill Date/Time:	10/29/1999 11:10
Reported to Dept Date/Time:	10/29/99 12:23
SWIS:	63

JAMAICA SUB STATION (Continued) **S104508399**

Spiller Name:	CON ED
Spiller Contact:	Not reported
Spiller Phone:	(212) 580-6763
Spiller Address:	4 IRVING PL
Spiller City,St,Zip:	MANHATTAN, NY 10003-
Spill Cause:	Equipment Failure
Reported to Dept:	On Land
Water Affected:	Not reported
Spill Source:	01
Spill Notifier:	Responsible Party
PBS Number:	Not reported
Cleanup Ceased:	/ /
Cleanup Meets Std:	False
Last Inspection:	/ /
Recommended Penalty:	Penalty Not Recommended
Spiller Cleanup Dt:	/ /
Enforcement Date:	/ /
Invstgn Complete:	/ /
UST Involvement:	False
Spill Class:	Known release with minimal potential for fire or hazard. DEC Response. Willing Responsible Party. Corrective action taken.
Spill Closed Dt:	/ /
Corrective Action Plan Submitted:	/ /
Date Region Sent Summary to Central Office:	/ /
Date Spill Entered In Computer Data File:	10/29/99
Date Spill Entered In Computer Data File:	Not reported
Update Date:	02/11/00
Is Updated:	False
PBS Number:	Not reported
Tank Number:	Not reported
Tank Size:	Not reported
Test Method:	Not reported
Leak Rate Failed Tank:	Not reported
Gross Leak Rate:	Not reported
Material Class Type:	Petroleum
Quantity Spilled:	1
Unkonwn Quantity Spilled:	False
Units:	Gallons
Quantity Recovered:	1
Unkonwn Quantity Recovered:	False
Material:	DIELECTRIC FLUID
Class Type:	DIELECTRIC FLUID
Times Material Entry In File:	41
CAS Number:	Not reported
Last Date:	Not reported
DEC Remarks:	Not reported
Remark:	LEAK ON POTHEAD ON FEEDER 701 - SPILL BEING CLEANED UP WITH PADS

BW351
East
1/4-1/2
2472 ft.

Relative:
Lower

Actual:
47 ft.

JAMAICA SUB STATION
137-90 91AVENUE
QUEENS, NY

Site 22 of 23 in cluster BW

NY Spills
NY Hist Spills

S103272637
N/A

NY Spills:

Site ID:	122909
Facility Addr2:	Not reported
Facility ID:	9510731
Spill Number:	9510731
Facility Type:	ER
SWIS:	4101
Region of Spill:	2
Investigator:	JHOCONNE
Referred To:	Not reported
Spill Date:	11/27/95
Reported to Dept:	11/27/95
CID:	205
Spill Cause:	Equipment Failure
Water Affected:	Not reported
Spill Source:	Commercial/Industrial
Spill Notifier:	Responsible Party
Cleanup Ceased:	/ /
Cleanup Meets Std:	False
Last Inspection:	/ /
Recommended Penalty:	Penalty Not Recommended
UST Trust:	False
Spill Class:	Known release that creates potential for fire or hazard. DEC Response. Willing Responsible Party. Corrective action taken.
Spill Closed Dt:	12/17/04
Remediation Phase:	0
Date Entered In Computer:	11/27/95
Spill Record Last Update:	03/21/07
Spiller Name:	STEPHEN ROMERO
Spiller Company:	JAMAICA SUB STATION
Spiller Address:	137-90 91AVENUE
Spiller City,St,Zip:	QUEENS, ZZ
Spiller Company:	001
Spiller Phone:	(212) 580-6763
Contact Name:	STEPHEN ROMERO
Contact Phone:	(212) 580-6763
DEC Region:	2
Program Number:	9510731
DER Facility ID:	106539
Site ID:	122909
Operable Unit ID:	1025188
Operable Unit:	01
Material ID:	358084
Material Code:	0016A
Material Name:	NON PCB OIL
Case No.:	Not reported
Material FA:	Petroleum
Quantity:	5.00
Units:	Gallons
Recovered:	5.00
Resource Affected:	Soil
Oxygenate:	False
DEC Memo:	Start CallerRemark - 9510731 FILL LINE TO STATION LEAKING. END CallerRemark -

JAMAICA SUB STATION (Continued) **S103272637**

9510731

Remarks: Start DECRemark - 9510731 Prior to Sept, 2004 data translation this spill Lead DEC Field was "ENGELHARDT" 12/17/04: Con Ed submitted copy of letter to NYCDEP dated 11/29/95 which states: "Name of Substance Released: Dielectric fluid. Hazardous Characteristic of Substance Released: non-PCB. Estimated Quantity of Substance Released: 2 gallons. Description of Areas Affected by Release: Bluestone within substation. Details Regarding Cleanup Measures: Con Ed crew have contained the 4 drops perminute using a bucket surrounded by pads, and put in for an outage when repairs will take place." Con Ed has no further information about what piece of equipment was leaking. Close out. (JHO) END DECRemark - 9510731

NY Hist Spills:

Region of Spill:	2
Spill Number:	9510731
Investigator:	ENGELHARDT
Caller Name:	Not reported
Caller Agency:	Not reported
Caller Phone:	Not reported
Notifier Name:	Not reported
Notifier Agency:	Not reported
Notifier Phone:	Not reported
Spill Date/Time:	11/27/1995 12:00
Reported to Dept Date/Time:	11/27/95 12:25
SWIS:	63
Spiller Name:	JAMAICA SUB STATION
Spiller Contact:	STEPHEN ROMERO
Spiller Phone:	(212) 580-6763
Spiller Contact:	STEPHEN ROMERO
Spiller Phone:	(212) 580-6763
Spiller Address:	137-90 91AVENUE
Spiller City,St,Zip:	QUEENS
Spill Cause:	Equipment Failure
Reported to Dept:	On Land
Water Affected:	Not reported
Spill Source:	01
Spill Notifier:	Responsible Party
PBS Number:	Not reported
Cleanup Ceased:	/ /
Cleanup Meets Std:	False
Last Inspection:	/ /
Recommended Penalty:	Penalty Not Recommended
Spiller Cleanup Dt:	/ /
Enforcement Date:	/ /
Invstgn Complete:	/ /
UST Involvement:	False
Spill Class:	Known release that creates potential for fire or hazard. DEC Response. Willing Responsible Party. Corrective action taken.
Spill Closed Dt:	/ /
Corrective Action Plan Submitted:	/ /
Date Region Sent Summary to Central Office:	/ /
Date Spill Entered In Computer Data File:	11/27/95
Date Spill Entered In Computer Data File:	Not reported
Update Date:	11/30/95
Is Updated:	False
PBS Number:	Not reported
Tank Number:	Not reported

JAMAICA SUB STATION (Continued) **S103272637**

Tank Size:	Not reported
Test Method:	Not reported
Leak Rate Failed Tank:	Not reported
Gross Leak Rate:	Not reported
Material Class Type:	Petroleum
Quantity Spilled:	5
Unkonwn Quantity Spilled:	False
Units:	Gallons
Quantity Recovered:	5
Unkonwn Quantity Recovered:	False
Material:	NON PCB OIL
Class Type:	NON PCB OIL
Times Material Entry In File:	2798
CAS Number:	Not reported
Last Date:	19940928
DEC Remarks:	Not reported
Remark:	FILL LINE TO STATION LEAKING.

BW352 **MANHOLE # 8033** **NY Spills** **S106867207**
East **91ST/138TH STREET** **N/A**
1/4-1/2 **QUEENS, NY**
2482 ft.

Site 23 of 23 in cluster BW

Relative:
Lower

Actual:
47 ft.

NY Spills:

Site ID:	338670
Facility Addr2:	Not reported
Facility ID:	0413036
Spill Number:	0413036
Facility Type:	ER
SWIS:	4101
Region of Spill:	2
Investigator:	JHOCONNE
Referred To:	Not reported
Spill Date:	03/14/05
Reported to Dept:	03/15/05
CID:	444
Spill Cause:	Unknown
Water Affected:	Not reported
Spill Source:	Unknown
Spill Notifier:	Affected Persons
Cleanup Ceased:	/ /
Cleanup Meets Std:	False
Last Inspection:	/ /
Recommended Penalty:	Penalty Not Recommended
UST Trust:	False
Spill Class:	Known release with minimal potential for fire or hazard. DEC Response. Willing Responsible Party. Corrective action taken.
Spill Closed Dt:	06/22/05
Remediation Phase:	0
Date Entered In Computer:	03/15/05
Spill Record Last Update:	06/22/05
Spiller Name:	ERT DESK
Spiller Company:	MANHOLE # 8033
Spiller Address:	91ST/138TH STREET
Spiller City,St,Zip:	QUEENS, NY
Spiller Company:	001
Spiller Phone:	(212) 580-8383

MANHOLE # 8033 (Continued) **S106867207**

Contact Name: ERT DESK
Contact Phone: (212) 580-8383
DEC Region: 2
Program Number: 0413036
DER Facility ID: 274014
Site ID: 338670
Operable Unit ID: 1100605
Operable Unit: 01
Material ID: 580899
Material Code: 0066A
Material Name: UNKNOWN PETROLEUM
Case No.: Not reported
Material FA: Petroleum
Quantity: 0.00
Units: Gallons
Recovered: 0.00
Resource Affected: Soil
Oxygenate: False
DEC Memo: Start CallerRemark - 0413036 1 QUART ON 200 GALLONS OF WATER: 24 HOUR CLOCK REMOVAL, HAD A PARKING RESTRICTION, AND NOW CANT GET TO IT: CONED # 157585 END CallerRemark - 0413036
Remarks: Start DECRemark - 0413036 e2mis no. 157585: MAR 14, 2005 1048HRS UG EAST INSPECTOR GARY MOSCICKI, EMPLOYEE 14089, WHILE ON LOCATION TO INSPECT M8033, LOCATED ON THE S/S OF 91ST AVENUE W/O 138TH STREET (DRIVEWAY OF JAMAICA SUB STATION), ON ACCT NO. C7297, REPORTS FINDING APPX 1 QT OF UNKNOWN OIL ON APPX 200 GALS OF WATER IN THE STRUCTURE. NO SEWERS, WATERWAYS OR PRIVATE PROPERTY AFFECTED. THE SPILL APPEARS TO BE CONTAINED TO THE STRUCTURE. THE WATER IS STANDING STILL, THERE IS NO VISUAL WATER MOVEMENT. MR. MOSCICKI TOOK A SAMPLE AND PLACED ENVIRONMENTAL TAG NO. 40103 IN THE STRUCTURE. 3/14/05 16:41 HRS. -- PCB RESULTS 2 PPM, AROCLOR 1254, LSN 05-02234. 3/15/05 09:32 HRS. -- AS PER QUEENS ENV OPS O/S J. DEKANCHUK, CLEANUP IS IN PROGRESS AT THIS TIME BUT WILL NOT BE COMPLETED BY 10:20 HRS (24 HOURS FROM TIME FOUND). 3/15/05 12:09 HRS. -- A. VALLONE OF QUEENS ENV OPS REPORTS HE FOUND AN EARTHEN SUMP IN STRUCTURE. SUMP WILL BE SEALED. CLEANUP STILL IN PROGRESS. 3/15/05 15:00 HRS. -- A. VALLONE OF QUEENS ENV OPS REPORTS SEALED THE PREVIOUSLY REPORTED EARTHEN SUMP, DOUBLE WASHED STRUCTURE WITH BIOGEN 760, REMOVED SOLIDS AND WASH LIQUIDS WITH VACTOR AND REMOVED ENV STOP TAG 40103. CLEANUP COMPLETE AS OF THIS TIME.END DECRemark - 0413036

---

353 **RICHMOND HILL REPUBLICAN** **NY Spills** **S102239079**
WNW **86-15 LEFFERTS BOULEVARD** **NY Hist Spills** **N/A**
1/4-1/2 **RICHMOND HILL, NY**
2490 ft.

Relative:
Higher

Actual:
63 ft.

NY Spills:
Site ID: 127068
Facility Addr2: Not reported
Facility ID: 9514454
Spill Number: 9514454
Facility Type: ER
SWIS: 4101
Region of Spill: 2
Investigator: MMMULQUE
Referred To: Not reported
Spill Date: 02/12/96
Reported to Dept: 02/12/96
CID: 06
Spill Cause: Human Error

RICHMOND HILL REPUBLICAN (Continued) **S102239079**

Water Affected:	Not reported
Spill Source:	Institutional, Educational, Gov., Other
Spill Notifier:	Other
Cleanup Ceased:	/ /
Cleanup Meets Std:	False
Last Inspection:	/ /
Recommended Penalty:	Penalty Not Recommended
UST Trust:	False
Spill Class:	Known release with minimal potential for fire or hazard. DEC Response. Willing Responsible Party. Corrective action taken.
Spill Closed Dt:	02/12/96
Remediation Phase:	0
Date Entered In Computer:	02/12/96
Spill Record Last Update:	03/26/96
Spiller Name:	Not reported
Spiller Company:	RICHMOND HILL REPUBLICAN
Spiller Address:	86-15 LEFFERTS BOULEVARD
Spiller City,St,Zip:	RICHMOND HILL, NY
Spiller Company:	001
Spiller Phone:	(718) 846-6389
Contact Name:	Not reported
Contact Phone:	(718) 846-6389
DEC Region:	2
Program Number:	9514454
DER Facility ID:	109775
Site ID:	127068
Operable Unit ID:	1025552
Operable Unit:	01
Material ID:	354581
Material Code:	0001
Material Name:	#2 Fuel Oil
Case No.:	Not reported
Material FA:	Petroleum
Quantity:	2.00
Units:	Gallons
Recovered:	2.00
Resource Affected:	Soil
Oxygenate:	False
DEC Memo:	Start CallerRemark - 9514454 CUSTOMER ORDERED OIL. DRIVER STARTED TO PUMP AND SPILLED OIL ONTO CONCRETE. TANK WAS FULL. CLEANED UP. END CallerRemark - 9514454
Remarks:	Start DECRemark - 9514454 Prior to Sept, 2004 data translation this spill Lead DEC Field was "MULQUEEN" END DECRemark - 9514454

NY Hist Spills:

Region of Spill:	2
Spill Number:	9514454
Investigator:	MULQUEEN
Caller Name:	Not reported
Caller Agency:	Not reported
Caller Phone:	Not reported
Notifier Name:	Not reported
Notifier Agency:	Not reported
Notifier Phone:	Not reported
Spill Date/Time:	02/12/1996 13:00
Reported to Dept Date/Time:	02/12/96 13:43
SWIS:	63

RICHMOND HILL REPUBLICAN (Continued) **S102239079**

Spiller Name:	RICHMOND HILL REPUBLICAN
Spiller Contact:	Not reported
Spiller Phone:	(718) 846-6389
Spiller Phone:	(718) 846-6389
Spiller Address:	86-15 LEFFERTS BOULEVARD
Spiller City,St,Zip:	RICHMOND HILL, NY
Spill Cause:	Human Error
Reported to Dept:	On Land
Water Affected:	Not reported
Spill Source:	02
Spill Notifier:	Other
PBS Number:	Not reported
Cleanup Ceased:	/ /
Cleanup Meets Std:	False
Last Inspection:	/ /
Recommended Penalty:	Penalty Not Recommended
Spiller Cleanup Dt:	/ /
Enforcement Date:	/ /
Invstgn Complete:	/ /
UST Involvement:	False
Spill Class:	Known release with minimal potential for fire or hazard. DEC Response. Willing Responsible Party. Corrective action taken.
Spill Closed Dt:	02/12/96
Corrective Action Plan Submitted:	/ /
Date Region Sent Summary to Central Office:	/ /
Date Spill Entered In Computer Data File:	02/12/96
Date Spill Entered In Computer Data File:	Not reported
Update Date:	03/26/96
Is Updated:	False
PBS Number:	Not reported
Tank Number:	Not reported
Tank Size:	Not reported
Test Method:	Not reported
Leak Rate Failed Tank:	Not reported
Gross Leak Rate:	Not reported
Material Class Type:	Petroleum
Quantity Spilled:	2
Unkonwn Quantity Spilled:	False
Units:	Gallons
Quantity Recovered:	2
Unkonwn Quantity Recovered:	False
Material:	#2 FUEL OIL
Class Type:	#2 FUEL OIL
Times Material Entry In File:	24464
CAS Number:	Not reported
Last Date:	19941207
DEC Remarks:	Not reported
Remark:	CUSTOMER ORDERED OIL. DRIVER STARTED TO PUMP AND SPILLED OIL ONTO CONCRETE. TANK WAS FULL. CLEANED UP.

CB354
NE
1/4-1/2
2514 ft.

Relative:
Higher

Actual:
60 ft.

138-17 HILLSIDE AVE/EXXON
138017 HILLSIDE AVENUE
NEW YORK CITY, NY

LTANKS **S106703531**
HIST LTANKS **N/A**

Site 1 of 9 in cluster CB

LTANKS:

Site ID:	70532
Spill Date:	04/01/91
Facility Addr2:	Not reported
Facility ID:	9100059
Program Number:	9100059
SWIS:	4101
Region of Spill:	2
Investigator:	DXSMITH
Referred To:	Not reported
Reported to Dept:	04/02/91
CID:	06
Spill Cause:	Tank Test Failure
Water Affected:	Not reported
Spill Source:	Gasoline Station
Spill Notifier:	Tank Tester
Cleanup Ceased:	/ /
Cleanup Meets Standard:	False
Last Inspection:	/ /
Recommended Penalty:	Penalty Not Recommended
UST Involvement:	True
Spill Class:	Known release that creates a file or hazard. DEC Response. Willing Responsible Party. Corrective action taken.
Spill Closed Dt:	03/08/05
Remediation Phase:	0
Date Entered In Computer:	04/16/91
Spill Record Last Update:	06/29/05
Spille Namer:	MELISSA WINSOR
Spiller Company:	EXXONMOBIL
Spiller Phone:	(908) 474-3613
Spiller Extention:	Not reported
Spiller Address:	3225 GALLOWS ROAD
Spiller City,St,Zip:	FAIRFAX, VA 22037-
Spiller County:	001
Spiller Contact:	Not reported
Spiller Phone:	Not reported
Spiller Extention:	Not reported
DEC Region:	2
Program Number:	9100059
DER Facility ID:	66921
Site ID:	70532
Operable Unit ID:	950619
Operable Unit:	01
Material ID:	426275
Material Code:	0009
Material Name:	Gasoline
Case No.:	Not reported
Material FA:	Petroleum
Quantity:	0.00
Units:	Gallons
Recovered:	0.00
Resource Affected:	Groundwater
Oxygenate:	False

138-17 HILLSIDE AVE/EXXON (Continued) **S106703531**

Site ID:	70532
Spill Tank Test:	1538398
Tank Number:	Not reported
Tank Size:	0
Test Method:	00
Leak Rate:	0.00
Gross Fail:	Not reported
Modified By:	Spills
Last Modified:	10/01/04
Test Method:	Unknown
DEC Memo:	Start DECRemark - 9100059 This spill case was reassigned from DEC (Sigona) to Rommel on 02/10/2004. This spill site cleanup hase been consolidated under Spill No. 9100059. 7/98 Tank excavation assessment report prepared by GSC. 8/13/04 Received closure request letter from GSC. The spill number was due to a tank test failure. The tanks that failed the tightness test were closed and removed 12/97. In 12/97, six USTs were closed and removed. Five 4000gal single-walled gas USTs, one 1200gal single-walled fuel oil UST and one 550gal single-walled waste oil UST and piping was removed. Based on elevated PID readings from the soil within the former tank excavation, spill #9710432 was opened. A total of 4175 tons of impacted material was removed from the site. Post-ex soil samples were collected and analyzed for VOCs and SVOCs. The sample results were all below TAGM guidance levels. A closure letter was submitted by Exxon Company on 1/28/99. Subsequently, spill #9710432 was closed. 3/8/05 NFA issued. (KMF) Bureau B, unassigned, due to low priority. Transferred from R-2 on April 27, 2005. Formerly R-2, unassigned. END DECRemark - 9100059
Remarks:	Start CallerRemark - 9100059 (3) 4K TANKS,TANKS 1 & 2 MANIFOLDED (REGULAR UNLEADED),TANK #3 (MIDGRADE),SYSTEMS TEST,FAILED PETRO TITE,TANKS 1&2 FAILED WITH A LEAKRATE OF-.171GPH,TANK #3 FAILED AT -.160GPH,NO ACTION. END CallerRemark - 9100059

HIST LTANKS:

Region of Spill:	2
Spill Number:	9100059
Investigator:	SULLIVAN
Caller Name:	Not reported
Caller Agency:	Not reported
Caller Phone:	Not reported
Caller Extension:	Not reported
Notifier Name:	Not reported
Notifier Agency:	Not reported
Notifier Phone:	Not reported
Notifier Extension:	Not reported
Spill Date:	04/01/1991
Spill Time:	19:00
Reported to Department Date:	04/02/91
Reported to Department Time:	09:43
SWIS:	63
Spiller Contact:	Not reported
Spiller Phone:	Not reported
Spiller Extention:	Not reported
Spiller Name:	EXXON
Spiller Address:	Not reported
Spiller City,St,Zip:	Not reported
Facility Contact:	Not reported
Facility Phone:	(516) 876-4652
Facility Extention:	Not reported

138-17 HILLSIDE AVE/EXXON (Continued) **S106703531**

Spill Cause:	Tank Test Failure
Resource Affectd:	On Land
Water Affected:	Not reported
Spill Source:	Gas Station
Spill Notifier:	Tank Tester
PBS Number:	Not reported
Cleanup Ceased:	/ /
Cleanup Meets Standard:	False
Last Inspection:	/ /
Recommended Penalty:	Penalty Not Recommended
Spiller Cleanup Date:	/ /
Enforcement Date:	/ /
Investigation Complete:	/ /
UST Involvement:	True
Spill Class:	Known release that creates a file or hazard. DEC Response. Willing Responsible Party. Corrective action taken.
Spill Closed Dt:	/ /
Date Region Sent Summary to Central Office:	/ /
Corrective Action Plan Submitted:	/ /
Date Spill Entered In Computer Data File:	04/16/91
Time Spill Entered In Computer Data File:	Not reported
Spill Record Last Update:	07/03/95
Is Updated:	False
PBS Number:	Not reported
Tank Number:	Not reported
Tank Size:	0
Test Method:	Not reported
Leak Rate Failed Tank:	0.00
Gross Leak Rate:	Not reported
Material Class Type:	Petroleum
Quantity Spilled:	-1
Unkonwn Quantity Spilled:	False
Units:	Not reported
Quantity Recovered:	0
Unkonwn Quantity Recovered:	False
Material:	GASOLINE
Class Type:	GASOLINE
Times Material Entry In File:	21329
CAS Number:	Not reported
Last Date:	19940929
DEC Remarks:	Not reported
Spill Cause:	3) 4K TANKS,TANKS 1 2 MANIFOLDED REGULAR UNLEADED),TANK 3 MIDGRADE),SYSTEMS TEST,FAILED PETRO TITE,TANKS 1 2 FAILED WITH A LEAKRATE OF-.171GPH,TANK 3 FAILED AT -.160GPH,NO ACTION.

---

355 **95-27 134TH ST** **ERNS 93331674**
ESE **95-27 134TH ST** **N/A**
1/4-1/2 **RICHMOND HILL, NY 11419**
2517 ft.

Relative:
Lower

Click this hyperlink while viewing on your computer to access additional ERNS detail in the EDR Site Report.

Actual:
47 ft.

CC356 **NYC BD OF ED - PUBLIC SCHOOL 55Q** **ICIS** **1010254130**
SE **131-10 97TH AVE** **N/A**
1/4-1/2 **RICHMOND HILL, NY 11419**
2520 ft.

Site 1 of 4 in cluster CC

Relative:
Lower

Actual:
50 ft.

ICIS:

Enforcement Action ID:	02-1994-0017
FRS ID:	110006551864
Program ID:	FRS 110006551864
Action Name:	ADMIRAL ABATEMENT, INC.
Facility Name:	NYC BD OF ED - PUBLIC SCHOOL 55Q
Facility Address:	131-10 97TH AVE RICHMOND HILL, New York 11419-1600
Enforcement Action Type:	TSCA 16 Action For Penalty
Facility County:	QUEENS
EPA Region #:	2

Program ID:	FRS 110006551864
Facility Name:	NYC BD OF ED - PUBLIC SCHOOL 55Q
Address:	131-10 97TH AVE RICHMOND HILL NY 11419-1600
Tribal Indicator:	No
Fed Facility:	No
NAIC Code:	Not reported
SIC Code:	Not reported

Program ID:	RCRAINFO NYR000098350
Facility Name:	NYC BD OF ED - PUBLIC SCHOOL 55Q
Address:	131-10 97TH AVE RICHMOND HILL NY 11419-1600
Tribal Indicator:	Not reported
Fed Facility:	Not reported
NAIC Code:	Not reported
SIC Code:	Not reported

CC357 **NYC BD OF ED - PUBLIC SCHOOL 55Q** **RCRA-SQG** **1004762577**
SE **131-10 97TH AVE** **FINDS** **NYR000098350**
1/4-1/2 **RICHMOND HILL, NY 11419**
2520 ft.

Site 2 of 4 in cluster CC

Relative:
Lower

Actual:
50 ft.

RCRAInfo:

Owner:	NYC BOARD OF EDUCATION (718) 391-6475
EPA ID:	NYR000098350
Contact:	BERNARD ORLAN (718) 391-6475
Classification:	Conditionally Exempt Small Quantity Generator
TSDF Activities:	Not reported

NYC BD OF ED - PUBLIC SCHOOL 55Q (Continued) **1004762577**

Violation Status: No violations found

FINDS:

Other Pertinent Environmental Activity Identified at Site

RCRAInfo is a national information system that supports the Resource Conservation and Recovery Act (RCRA) program through the tracking of events and activities related to facilities that generate, transport, and treat, store, or dispose of hazardous waste. RCRAInfo allows RCRA program staff to track the notification, permit, compliance, and corrective action activities required under RCRA.

ICIS (Integrated Compliance Information System) is the Integrated Compliance Information System and provides a database that, when complete, will contain integrated Enforcement and Compliance information across most of EPA's programs. The vision for ICIS is to replace EPA's independent databases that contain Enforcement data with a single repository for that information. Currently, ICIS contains all Federal Administrative and Judicial enforcement actions. This information is maintained in ICIS by EPA in the Regional offices and its Headquarters. A future release of ICIS will replace the Permit Compliance System (PCS) which supports the NPDES and will integrate that information with Federal actions already in the system. ICIS also has the capability to track other activities occurring in the Region that support Compliance and Enforcement programs. These include; Incident Tracking, Compliance Assistance, and Compliance Monitoring.

CC358 **PUBLIC SCHOOL 55-QUEENS** **UST** **U001839917**
SE **131-10 97TH AVENUE** **HIST UST** **N/A**
1/4-1/2 **RICHMOND HILL, NY 11418**
2520 ft.

Site 3 of 4 in cluster CC

Relative: Lower

UST:

Actual: 50 ft.

UST:

Facility Id:	2-355011
Region:	STATE
Expiration Date:	06/28/08
Renewal Date:	/ /
Total Capacity:	15000
Facility Type:	Not reported
Mailing Company:	NEW YORK CITY DEPARTMENT OF EDUCATION
Mailing Title:	Not reported
Mailing Contact:	JAMES A. MERLO
Mailing Address:	FIELD OPERATIONS-FUEL DIVISION
Mailing Address 2:	44-36 VERNON BOULEVARD
Mailing City:	LONG ISLAND CITY
Mailing State:	NY
Mailing Zip Code:	11101
Mailing Phone No:	(718) 349-5738
Mailing Email:	Not reported
Owner Title:	Not reported
Owner Name:	Not reported
Owner Address:	44-36 VERNON BLVD.
Owner Address 2:	Not reported
Owner State:	NY

PUBLIC SCHOOL 55-QUEENS (Continued) **U001839917**

Owner Zip Code:	11101
Owner Phone:	(718) 349-5738
Owner Company:	NEW YORK CITY BOARD OF EDUCATION
Emergency Contact:	SCHOOL SAFETY
Emergency Phone:	(718) 935-3300
Operator:	PLANT OPERATION
Operator Phone:	(718) 349-5400
Owner City:	LONG ISLAND CITY
Owner Sub Type:	Local Government
UTM X:	599981.70403
UTM Y:	4505457.53817
Site Type Name:	School
Site Type Status:	Active
Comments:	Not reported
Program Type:	PBS
Tank Number:	001
Tank Location Name:	Underground
Tank Status:	In Service
Tank Model:	Not reported
Pipe Model:	Not reported
Active Status:	Active
Install Date:	/ /
Capacity Gallons:	15000
Material Name:	#4 Fuel Oil
Percentage:	100.00
Tank Type Name:	Steel/Carbon Steel/Iron
Tank Internal Protection:	Other
Tank Internal Protection 1:	Painted/Asphalt Coating
Tank Internal Protection 2:	Not reported
Pipe Location Name:	Underground/On-ground
Pipe Type Name:	Steel/Carbon Steel/Iron
Pipe External Protection 1:	Painted/Asphalt Coating
Pipe External Protection 2:	Not reported
Tank Secondary Containment 1:	None
Tank Secondary Containment 2:	Not reported
Pipe Secondary Containment:	Not reported
Tank Leak Detection 1:	None
Tank Leak Detection 2:	Not reported
Pipe Leak Detection 1:	Exempt Suction Piping
Pipe Leak Detection 2:	Not reported
Type Of Overfill Prevention 1:	Product Level Gauge (A/G)
Type Of Overfill Prevention 2:	Not reported
Dispenser Method:	Suction
Spill Prevention:	Not reported
Tightness Test Method:	Horner EZY3/EZY3 Locator Plus
Date Tested:	10/06/04
Next Test Date:	10/06/09
Date Tank Closed:	/ /

HIST UST:

PBS Number:	2-355011
SPDES Number:	Not reported
Emergency Contact:	SCHOOL SAFETY
Emergency Telephone:	(212) 979-3300
Operator:	PLANT OPERATION

PUBLIC SCHOOL 55-QUEENS (Continued) **U001839917**

Operator Telephone:	(718) 391-6000
Owner Name:	N.Y.C. BOARD OF EDUCATION
Owner Address:	28-11 QUEENS PLAZA NORTH
Owner City,St,Zip:	LONG ISLAND CITY, NY 11101
Owner Telephone:	(718) 391-6832
Owner Type:	Local Government
Owner Subtype:	Not reported
Mailing Name:	BOARD OF EDUCATION
Mailing Address:	OFFICE OF BUILDING SERVICES
Mailing Address 2:	28-11 QUEENS PLAZA NORTH
Mailing City,St,Zip:	LONG ISLAND CITY, NY 11101
Mailing Contact:	FRANK CARDELLO NTROL
Mailing Telephone:	(718) 391-6832
Owner Mark:	First Owner
Facility Status:	1 - Active PBS facility, i.e. total capacity of the PBS tanks is greater than 1,100 gallons, regardless if Subpart 360-14 tanks exist or not at the facility.
Facility Addr2:	131010 97TH AVE
SWIS ID:	6301
Old PBS Number:	Not reported
Facility Type:	SCHOOL
Inspected Date:	Not reported
Inspector:	Not reported
Inspection Result:	Not reported
Federal ID:	Not reported
Certification Flag:	False
Certification Date:	01/19/2001
Expiration Date:	06/28/2003
Renew Flag:	False
Renewal Date:	Not reported
Total Capacity:	15000
FAMT:	True
Facility Screen:	No Missing Data
Owner Screen:	No Missing Data
Tank Screen:	No Missing Data
Dead Letter:	False
CBS Number:	Not reported
Town or City:	NEW YORK CITY
County Code:	63
Town or City:	01
Region:	2

Tank Id:	001
Tank Location:	UNDERGROUND, VAULTED, WITH ACCESS
Tank Status:	In Service
Install Date:	Not reported
Capacity (gals):	15000
Product Stored:	NOS 5 OR 6 FUEL OIL
Tank Type:	Steel/carbon steel
Tank Internal:	Other
Tank External:	Painted/Asphalt Coating
Pipe Location:	Underground
Pipe Type:	STEEL/IRON
Pipe Internal:	None
Pipe External:	Painted/Asphalt Coating
Second Containment:	None
Leak Detection:	None

PUBLIC SCHOOL 55-QUEENS (Continued) **U001839917**

Overfill Prot:	Product Level Gauge
Dispenser:	Suction
Date Tested:	04/28/2000
Next Test Date:	Not reported
Missing Data for Tank:	No Missing Data
Date Closed:	Not reported
Test Method:	21
Deleted:	False
Updated:	True
Lat/long:	Not reported

359
East
1/4-1/2
2523 ft.

Relative:
Lower

Actual:
48 ft.

MANHOLE 8085 **NY Spills S102401868**
ARCHER AV / VAN WYCK EXSP **NY Hist Spills N/A**
QUEENS, NY

NY Spills:

Site ID:	171805
Facility Addr2:	Not reported
Facility ID:	9605527
Spill Number:	9605527
Facility Type:	ER
SWIS:	4101
Region of Spill:	2
Investigator:	JHOCONNE
Referred To:	Not reported
Spill Date:	07/30/96
Reported to Dept:	07/30/96
CID:	297
Spill Cause:	Unknown
Water Affected:	Not reported
Spill Source:	Unknown
Spill Notifier:	Affected Persons
Cleanup Ceased:	/ /
Cleanup Meets Std:	False
Last Inspection:	/ /
Recommended Penalty:	Penalty Not Recommended
UST Trust:	False
Spill Class:	Known release with minimal potential for fire or hazard. DEC Response. Willing Responsible Party. Corrective action taken.
Spill Closed Dt:	02/09/05
Remediation Phase:	0
Date Entered In Computer:	07/30/96
Spill Record Last Update:	02/09/05
Spiller Name:	Not reported
Spiller Company:	UNKNOWN
Spiller Address:	Not reported
Spiller City,St,Zip:	NY
Spiller Company:	999
Spiller Phone:	Not reported
Contact Name:	MR RUETH
Contact Phone:	(718) 830-8603
DEC Region:	2
Program Number:	9605527
DER Facility ID:	144589
Site ID:	171805
Operable Unit ID:	1036331
Operable Unit:	01

MANHOLE 8085 (Continued) **S102401868**

Material ID: 348268
Material Code: 0066A
Material Name: UNKNOWN PETROLEUM
Case No.: Not reported
Material FA: Petroleum
Quantity: 0.00
Units: Gallons
Recovered: 0.00
Resource Affected: Soil
Oxygenate: False
DEC Memo: Start CallerRemark - 9605527 SOMEONE DUMPED OIL INTO A MANHOLE (POSSIBLY) - THE OIL IS BEING TESTED NOW END CallerRemark - 9605527
Remarks: Start DECRemark - 9605527 Prior to Sept, 2004 data translation this spill Lead DEC Field was "O'CONNELL" 2/9/05: Con Ed inspected MH: "Site visit was performed to confirm cleanup - Found no evidence of oil." Close out. (JHO) END DECRemark - 9605527

NY Hist Spills:
Region of Spill: 2
Spill Number: 9605527
Investigator: O'CONNELL
Caller Name: Not reported
Caller Agency: Not reported
Caller Phone: Not reported
Notifier Name: Not reported
Notifier Agency: Not reported
Notifier Phone: Not reported
Spill Date/Time: 07/30/1996 13:05
Reported to Dept Date/Time: 07/30/96 13:23
SWIS: 63
Spiller Name: UNKNOWN
Spiller Contact: Not reported
Spiller Phone: Not reported
Spiller Contact: MR RUETH
Spiller Phone: (718) 830-8603
Spiller Address: Not reported
Spiller City,St,Zip: Not reported
Spill Cause: Unknown
Reported to Dept: On Land
Water Affected: Not reported
Spill Source: 12
Spill Notifier: Affected Persons
PBS Number: Not reported
Cleanup Ceased: / /
Cleanup Meets Std: False
Last Inspection: / /
Recommended Penalty: Penalty Not Recommended
Spiller Cleanup Dt: / /
Enforcement Date: / /
Invstgn Complete: / /
UST Involvement: False
Spill Class: Known release with minimal potential for fire or hazard. DEC Response. Willing Responsible Party. Corrective action taken.
Spill Closed Dt: / /
Corrective Action Plan Submitted: / /
Date Region Sent Summary to Central Office: / /
Date Spill Entered In Computer Data File: 07/30/96

MANHOLE 8085 (Continued) **S102401868**

Date Spill Entered In Computer Data File: Not reported
Update Date: 09/03/96
Is Updated: False
PBS Number: Not reported
Tank Number: Not reported
Tank Size: Not reported
Test Method: Not reported
Leak Rate Failed Tank: Not reported
Gross Leak Rate: Not reported
Material Class Type: Petroleum
Quantity Spilled: 0
Unkonwn Quantity Spilled: True
Units: Gallons
Quantity Recovered: 0
Unkonwn Quantity Recovered: False
Material: UNKNOWN PETROLEUM
Class Type: UNKNOWN PETROLEUM
Times Material Entry In File: 16414
CAS Number: Not reported
Last Date: 19940929
DEC Remarks: Not reported
Remark: SOMEONE DUMPED OIL INTO A MANHOLE POSSIBLY) - THE OIL IS BEING TESTED NOW

CC360 **131-10 97TH AVENUE SCHOOL - P-55** **FINDS** **1007820833**
SE **131-10 97TH AVENUE** **110019833938**
1/4-1/2 **QUEENS, NY 11419**
2528 ft.

Site 4 of 4 in cluster CC

Relative: Lower

Actual: 50 ft.

FINDS:
Other Pertinent Environmental Activity Identified at Site

FIS (New York - Facility Information System) is New York's Department of Environmental Conservation (DEC) information system for tracking environmental facility information found across the State.

CB361 **EXXON CO USA 30434** **FINDS** **1001489028**
NE **138-17 HILLSIDE AVE** **RCRA-LQG** **NYD986957017**
1/4-1/2 **JAMAICA, NY 11435** **NY MANIFEST**
2541 ft. **CT MANIFEST**

Site 2 of 9 in cluster CB

Relative: Higher

Actual: 60 ft.

FINDS:
Other Pertinent Environmental Activity Identified at Site

AFS (Aerometric Information Retrieval System (AIRS) Facility Subsystem) replaces the former Compliance Data System (CDS), the National Emission Data System (NEDS), and the Storage and Retrieval of Aerometric Data (SAROAD). AIRS is the national repository for information concerning airborne pollution in the United States. AFS is used to track emissions and compliance data from industrial plants. AFS data are utilized by states to prepare State Implementation Plans to comply with regulatory programs and by EPA as an input for the estimation of total national emissions. AFS is undergoing a major redesign to support facility operating permits required under Title V

EXXON CO USA 30434 (Continued) **1001489028**

of the Clean Air Act.

NJ-NJEMS (New Jersey - New Jersey Environmental Management System). The Department of Environmental Protection (NJDEP) manages large databases of environmental information in this integrated system.

FIS (New York - Facility Information System) is New York's Department of Environmental Conservation (DEC) information system for tracking environmental facility information found across the State.

RCRAInfo is a national information system that supports the Resource Conservation and Recovery Act (RCRA) program through the tracking of events and activities related to facilities that generate, transport, and treat, store, or dispose of hazardous waste. RCRAInfo allows RCRA program staff to track the notification, permit, compliance, and corrective action activities required under RCRA.

RCRAInfo:
Owner: EXXON CO USA
(713) 656-7761
EPA ID: NYD986957017

Contact: Not reported

Classification: Large Quantity Generator
TSDF Activities: Not reported

Violation Status: No violations found

NY MANIFEST:

Document ID:	CTF0180418
Manifest Status:	Completed after the designated time period for a TSDF to get a copy to the DEC
Trans1 State ID:	PP1384
Trans2 State ID:	Not reported
Generator Ship Date:	920922
Trans1 Recv Date:	920922
Trans2 Recv Date:	Not reported
TSD Site Recv Date:	920928
Part A Recv Date:	Not reported
Part B Recv Date:	921124
Generator EPA ID:	NYD986957017
Trans1 EPA ID:	NYD986910222
Trans2 EPA ID:	Not reported
TSDF ID:	CTD021816889
Waste Code:	D001 - NON-LISTED IGNITABLE WASTES
Quantity:	00212
Units:	G - Gallons (liquids only)* (8.3 pounds)
Number of Containers:	001
Container Type:	TT - Cargo tank, tank trucks
Handling Method:	T Chemical, physical, or biological treatment.
Specific Gravity:	100
Year:	92
Manifest Tracking Num:	Not reported
Import Ind:	Not reported
Export Ind:	Not reported
Discr Quantity Ind:	Not reported
Discr Type Ind:	Not reported

EXXON CO USA 30434 (Continued) **1001489028**

Discr Residue Ind:	Not reported
Discr Partial Reject Ind:	Not reported
Discr Full Reject Ind:	Not reported
Manifest Ref Num:	Not reported
Alt Fac RCRA Id:	Not reported
Alt Fac Sign Date:	Not reported
Mgmt Method Type Code:	Not reported
EPA ID:	NYD986957017
Facility Name:	EXXON COMPANY U S A
Facility Address:	HILLSIDE AVE EX#3-0434 738-17
Facility City:	JAMAICA
Facility Address 2:	Not reported
Country:	USA
County:	QU
Mailing Name:	EXXON COMPANY U S A
Mailing Contact:	MICHAEL OLAFSSON
Mailing Address:	P O BOX 4415
Mailing Address 2:	Not reported
Mailing City:	HOUSTON
Mailing State:	TX
Mailing Zip:	Not reported
Mailing Zip4:	Not reported
Mailing Country:	USA
Mailing Phone:	800-992-3647
Document ID:	NYB2445453
Manifest Status:	Completed copy
Trans1 State ID:	HW6917
Trans2 State ID:	Not reported
Generator Ship Date:	920529
Trans1 Recv Date:	920529
Trans2 Recv Date:	Not reported
TSD Site Recv Date:	920529
Part A Recv Date:	920622
Part B Recv Date:	920616
Generator EPA ID:	NYD986957017
Trans1 EPA ID:	NYD986910222
Trans2 EPA ID:	Not reported
TSDF ID:	NYD082785429
Waste Code:	D001 - NON-LISTED IGNITABLE WASTES
Quantity:	00225
Units:	G - Gallons (liquids only)* (8.3 pounds)
Number of Containers:	001
Container Type:	TT - Cargo tank, tank trucks
Handling Method:	T Chemical, physical, or biological treatment.
Specific Gravity:	100
Year:	92
Manifest Tracking Num:	Not reported
Import Ind:	Not reported
Export Ind:	Not reported
Discr Quantity Ind:	Not reported
Discr Type Ind:	Not reported
Discr Residue Ind:	Not reported
Discr Partial Reject Ind:	Not reported
Discr Full Reject Ind:	Not reported
Manifest Ref Num:	Not reported
Alt Fac RCRA Id:	Not reported

EXXON CO USA 30434 (Continued) **1001489028**

Alt Fac Sign Date:	Not reported
Mgmt Method Type Code:	Not reported
EPA ID:	NYD986957017
Facility Name:	EXXON COMPANY U S A
Facility Address:	HILLSIDE AVE EX#3-0434 738-17
Facility City:	JAMAICA
Facility Address 2:	Not reported
Country:	USA
County:	QU
Mailing Name:	EXXON COMPANY U S A
Mailing Contact:	MICHAEL OLAFSSON
Mailing Address:	P O BOX 4415
Mailing Address 2:	Not reported
Mailing City:	HOUSTON
Mailing State:	TX
Mailing Zip:	Not reported
Mailing Zip4:	Not reported
Mailing Country:	USA
Mailing Phone:	800-992-3647

Document ID:	NYB5292441
Manifest Status:	Completed copy
Trans1 State ID:	LL5554
Trans2 State ID:	Not reported
Generator Ship Date:	920207
Trans1 Recv Date:	920207
Trans2 Recv Date:	Not reported
TSD Site Recv Date:	920207
Part A Recv Date:	920228
Part B Recv Date:	920221
Generator EPA ID:	NYD986957017
Trans1 EPA ID:	NYD068011352
Trans2 EPA ID:	Not reported
TSDF ID:	NYD082785429
Waste Code:	D001 - NON-LISTED IGNITABLE WASTES
Quantity:	00110
Units:	G - Gallons (liquids only)* (8.3 pounds)
Number of Containers:	002
Container Type:	DM - Metal drums, barrels
Handling Method:	T Chemical, physical, or biological treatment.
Specific Gravity:	100
Year:	92
Manifest Tracking Num:	Not reported
Import Ind:	Not reported
Export Ind:	Not reported
Discr Quantity Ind:	Not reported
Discr Type Ind:	Not reported
Discr Residue Ind:	Not reported
Discr Partial Reject Ind:	Not reported
Discr Full Reject Ind:	Not reported
Manifest Ref Num:	Not reported
Alt Fac RCRA Id:	Not reported
Alt Fac Sign Date:	Not reported
Mgmt Method Type Code:	Not reported
EPA ID:	NYD986957017
Facility Name:	EXXON COMPANY U S A
Facility Address:	HILLSIDE AVE EX#3-0434 738-17

EXXON CO USA 30434 (Continued) **1001489028**

Facility City:	JAMAICA
Facility Address 2:	Not reported
Country:	USA
County:	QU
Mailing Name:	EXXON COMPANY U S A
Mailing Contact:	MICHAEL OLAFSSON
Mailing Address:	P O BOX 4415
Mailing Address 2:	Not reported
Mailing City:	HOUSTON
Mailing State:	TX
Mailing Zip:	Not reported
Mailing Zip4:	Not reported
Mailing Country:	USA
Mailing Phone:	800-992-3647
Document ID:	CTF0180481
Manifest Status:	Completed after the designated time period for a TSDF to get a copy to the DEC
Trans1 State ID:	PP1384
Trans2 State ID:	Not reported
Generator Ship Date:	930225
Trans1 Recv Date:	930225
Trans2 Recv Date:	930227
TSD Site Recv Date:	930308
Part A Recv Date:	930408
Part B Recv Date:	930323
Generator EPA ID:	NYD986957017
Trans1 EPA ID:	NYD986910222
Trans2 EPA ID:	Not reported
TSDF ID:	CTD021816889
Waste Code:	D001 - NON-LISTED IGNITABLE WASTES
Quantity:	00154
Units:	G - Gallons (liquids only)* (8.3 pounds)
Number of Containers:	001
Container Type:	TT - Cargo tank, tank trucks
Handling Method:	B Incineration, heat recovery, burning.
Specific Gravity:	100
Year:	93
Manifest Tracking Num:	Not reported
Import Ind:	Not reported
Export Ind:	Not reported
Discr Quantity Ind:	Not reported
Discr Type Ind:	Not reported
Discr Residue Ind:	Not reported
Discr Partial Reject Ind:	Not reported
Discr Full Reject Ind:	Not reported
Manifest Ref Num:	Not reported
Alt Fac RCRA Id:	Not reported
Alt Fac Sign Date:	Not reported
Mgmt Method Type Code:	Not reported
EPA ID:	NYD986957017
Facility Name:	EXXON COMPANY U S A
Facility Address:	HILLSIDE AVE EX#3-0434 738-17
Facility City:	JAMAICA
Facility Address 2:	Not reported
Country:	USA
County:	QU
Mailing Name:	EXXON COMPANY U S A

EXXON CO USA 30434 (Continued) **1001489028**

Mailing Contact:	MICHAEL OLAFSSON
Mailing Address:	P O BOX 4415
Mailing Address 2:	Not reported
Mailing City:	HOUSTON
Mailing State:	TX
Mailing Zip:	Not reported
Mailing Zip4:	Not reported
Mailing Country:	USA
Mailing Phone:	800-992-3647
Document ID:	NJA2781719
Manifest Status:	Completed after the designated time period for a TSDF to get a copy to the DEC
Trans1 State ID:	S6993
Trans2 State ID:	Not reported
Generator Ship Date:	971222
Trans1 Recv Date:	971222
Trans2 Recv Date:	Not reported
TSD Site Recv Date:	971222
Part A Recv Date:	980120
Part B Recv Date:	980121
Generator EPA ID:	NYD986957017
Trans1 EPA ID:	NJD980772768
Trans2 EPA ID:	Not reported
TSDF ID:	NJD991291105
Waste Code:	D008 - LEAD 5.0 MG/L TCLP
Quantity:	00440
Units:	G - Gallons (liquids only)* (8.3 pounds)
Number of Containers:	008
Container Type:	DM - Metal drums, barrels
Handling Method:	B Incineration, heat recovery, burning.
Specific Gravity:	100
Waste Code:	Not reported
Quantity:	00165
Units:	G - Gallons (liquids only)* (8.3 pounds)
Number of Containers:	003
Container Type:	DM - Metal drums, barrels
Handling Method:	B Incineration, heat recovery, burning.
Specific Gravity:	100
Year:	97
Manifest Tracking Num:	Not reported
Import Ind:	Not reported
Export Ind:	Not reported
Discr Quantity Ind:	Not reported
Discr Type Ind:	Not reported
Discr Residue Ind:	Not reported
Discr Partial Reject Ind:	Not reported
Discr Full Reject Ind:	Not reported
Manifest Ref Num:	Not reported
Alt Fac RCRA Id:	Not reported
Alt Fac Sign Date:	Not reported
Mgmt Method Type Code:	Not reported
EPA ID:	NYD986957017
Facility Name:	EXXON COMPANY U S A
Facility Address:	HILLSIDE AVE EX#3-0434 738-17
Facility City:	JAMAICA
Facility Address 2:	Not reported
Country:	USA

EXXON CO USA 30434 (Continued) **1001489028**

County:	QU
Mailing Name:	EXXON COMPANY U S A
Mailing Contact:	MICHAEL OLAFSSON
Mailing Address:	P O BOX 4415
Mailing Address 2:	Not reported
Mailing City:	HOUSTON
Mailing State:	TX
Mailing Zip:	Not reported
Mailing Zip4:	Not reported
Mailing Country:	USA
Mailing Phone:	800-992-3647
Document ID:	CTF0277533
Manifest Status:	Completed after the designated time period for a TSDF to get a copy to the DEC
Trans1 State ID:	PP1384
Trans2 State ID:	Not reported
Generator Ship Date:	930819
Trans1 Recv Date:	930819
Trans2 Recv Date:	930821
TSD Site Recv Date:	930825
Part A Recv Date:	931027
Part B Recv Date:	930923
Generator EPA ID:	NYD986957017
Trans1 EPA ID:	NYD986910222
Trans2 EPA ID:	Not reported
TSDF ID:	CTD021816889
Waste Code:	D001 - NON-LISTED IGNITABLE WASTES
Quantity:	00066
Units:	G - Gallons (liquids only)* (8.3 pounds)
Number of Containers:	001
Container Type:	TT - Cargo tank, tank trucks
Handling Method:	B Incineration, heat recovery, burning.
Specific Gravity:	100
Year:	93
Manifest Tracking Num:	Not reported
Import Ind:	Not reported
Export Ind:	Not reported
Discr Quantity Ind:	Not reported
Discr Type Ind:	Not reported
Discr Residue Ind:	Not reported
Discr Partial Reject Ind:	Not reported
Discr Full Reject Ind:	Not reported
Manifest Ref Num:	Not reported
Alt Fac RCRA Id:	Not reported
Alt Fac Sign Date:	Not reported
Mgmt Method Type Code:	Not reported
EPA ID:	NYD986957017
Facility Name:	EXXON COMPANY U S A
Facility Address:	HILLSIDE AVE EX#3-0434 738-17
Facility City:	JAMAICA
Facility Address 2:	Not reported
Country:	USA
County:	QU
Mailing Name:	EXXON COMPANY U S A
Mailing Contact:	MICHAEL OLAFSSON
Mailing Address:	P O BOX 4415
Mailing Address 2:	Not reported

EXXON CO USA 30434 (Continued) **1001489028**

Mailing City:	HOUSTON
Mailing State:	TX
Mailing Zip:	Not reported
Mailing Zip4:	Not reported
Mailing Country:	USA
Mailing Phone:	800-992-3647
Document ID:	NJA2861881
Manifest Status:	Not reported
Trans1 State ID:	NJD980772768
Trans2 State ID:	Not reported
Generator Ship Date:	04/27/1998
Trans1 Recv Date:	04/27/1998
Trans2 Recv Date:	Not reported
TSD Site Recv Date:	04/27/1998
Part A Recv Date:	Not reported
Part B Recv Date:	Not reported
Generator EPA ID:	NYD986957017
Trans1 EPA ID:	NJD991291105
Trans2 EPA ID:	Not reported
TSDF ID:	S6993
Waste Code:	D018 - BENZENE 0.5 MG/L TCLP
Quantity:	00500
Units:	P - Pounds
Number of Containers:	001
Container Type:	DM - Metal drums, barrels
Handling Method:	B Incineration, heat recovery, burning.
Specific Gravity:	01.00
Waste Code:	D001 - NON-LISTED IGNITABLE WASTES
Quantity:	00055
Units:	G - Gallons (liquids only)* (8.3 pounds)
Number of Containers:	001
Container Type:	DM - Metal drums, barrels
Handling Method:	B Incineration, heat recovery, burning.
Specific Gravity:	01.00
Year:	98
Manifest Tracking Num:	Not reported
Import Ind:	Not reported
Export Ind:	Not reported
Discr Quantity Ind:	Not reported
Discr Type Ind:	Not reported
Discr Residue Ind:	Not reported
Discr Partial Reject Ind:	Not reported
Discr Full Reject Ind:	Not reported
Manifest Ref Num:	Not reported
Alt Fac RCRA Id:	Not reported
Alt Fac Sign Date:	Not reported
Mgmt Method Type Code:	Not reported
EPA ID:	NYD986957017
Facility Name:	EXXON COMPANY U S A
Facility Address:	HILLSIDE AVE EX#3-0434 738-17
Facility City:	JAMAICA
Facility Address 2:	Not reported
Country:	USA
County:	QU
Mailing Name:	EXXON COMPANY U S A
Mailing Contact:	MICHAEL OLAFSSON

EXXON CO USA 30434 (Continued) **1001489028**

Mailing Address:	P O BOX 4415
Mailing Address 2:	Not reported
Mailing City:	HOUSTON
Mailing State:	TX
Mailing Zip:	Not reported
Mailing Zip4:	Not reported
Mailing Country:	USA
Mailing Phone:	800-992-3647
Document ID:	CTF0278661
Manifest Status:	Completed after the designated time period for a TSDF to get a copy to the DEC
Trans1 State ID:	PP1384
Trans2 State ID:	Not reported
Generator Ship Date:	940105
Trans1 Recv Date:	940105
Trans2 Recv Date:	Not reported
TSD Site Recv Date:	940119
Part A Recv Date:	940202
Part B Recv Date:	940131
Generator EPA ID:	NYD986957017
Trans1 EPA ID:	NYD986910222
Trans2 EPA ID:	Not reported
TSDF ID:	CTD021816889
Waste Code:	D001 - NON-LISTED IGNITABLE WASTES
Quantity:	00120
Units:	G - Gallons (liquids only)* (8.3 pounds)
Number of Containers:	001
Container Type:	TT - Cargo tank, tank trucks
Handling Method:	B Incineration, heat recovery, burning.
Specific Gravity:	100
Year:	94
Manifest Tracking Num:	Not reported
Import Ind:	Not reported
Export Ind:	Not reported
Discr Quantity Ind:	Not reported
Discr Type Ind:	Not reported
Discr Residue Ind:	Not reported
Discr Partial Reject Ind:	Not reported
Discr Full Reject Ind:	Not reported
Manifest Ref Num:	Not reported
Alt Fac RCRA Id:	Not reported
Alt Fac Sign Date:	Not reported
Mgmt Method Type Code:	Not reported
EPA ID:	NYD986957017
Facility Name:	EXXON COMPANY U S A
Facility Address:	HILLSIDE AVE EX#3-0434 738-17
Facility City:	JAMAICA
Facility Address 2:	Not reported
Country:	USA
County:	QU
Mailing Name:	EXXON COMPANY U S A
Mailing Contact:	MICHAEL OLAFSSON
Mailing Address:	P O BOX 4415
Mailing Address 2:	Not reported
Mailing City:	HOUSTON
Mailing State:	TX
Mailing Zip:	Not reported

EXXON CO USA 30434 (Continued) **1001489028**

Mailing Zip4:	Not reported
Mailing Country:	USA
Mailing Phone:	800-992-3647
Document ID:	CTF0368853
Manifest Status:	Completed after the designated time period for a TSDF to get a copy to the DEC
Trans1 State ID:	PP1379
Trans2 State ID:	Not reported
Generator Ship Date:	941013
Trans1 Recv Date:	941013
Trans2 Recv Date:	941013
TSD Site Recv Date:	941103
Part A Recv Date:	941116
Part B Recv Date:	941123
Generator EPA ID:	NYD986957017
Trans1 EPA ID:	NYD986910222
Trans2 EPA ID:	Not reported
TSDF ID:	CTD021816889
Waste Code:	D001 - NON-LISTED IGNITABLE WASTES
Quantity:	00027
Units:	G - Gallons (liquids only)* (8.3 pounds)
Number of Containers:	001
Container Type:	TT - Cargo tank, tank trucks
Handling Method:	B Incineration, heat recovery, burning.
Specific Gravity:	100
Year:	94
Manifest Tracking Num:	Not reported
Import Ind:	Not reported
Export Ind:	Not reported
Discr Quantity Ind:	Not reported
Discr Type Ind:	Not reported
Discr Residue Ind:	Not reported
Discr Partial Reject Ind:	Not reported
Discr Full Reject Ind:	Not reported
Manifest Ref Num:	Not reported
Alt Fac RCRA Id:	Not reported
Alt Fac Sign Date:	Not reported
Mgmt Method Type Code:	Not reported
EPA ID:	NYD986957017
Facility Name:	EXXON COMPANY U S A
Facility Address:	HILLSIDE AVE EX#3-0434 738-17
Facility City:	JAMAICA
Facility Address 2:	Not reported
Country:	USA
County:	QU
Mailing Name:	EXXON COMPANY U S A
Mailing Contact:	MICHAEL OLAFSSON
Mailing Address:	P O BOX 4415
Mailing Address 2:	Not reported
Mailing City:	HOUSTON
Mailing State:	TX
Mailing Zip:	Not reported
Mailing Zip4:	Not reported
Mailing Country:	USA
Mailing Phone:	800-992-3647
Document ID:	CTF0209868

EXXON CO USA 30434 (Continued) **1001489028**

Manifest Status:	Completed after the designated time period for a TSDF to get a copy to the DEC
Trans1 State ID:	PP1384LVA
Trans2 State ID:	Not reported
Generator Ship Date:	940728
Trans1 Recv Date:	940728
Trans2 Recv Date:	Not reported
TSD Site Recv Date:	940817
Part A Recv Date:	940826
Part B Recv Date:	940829
Generator EPA ID:	NYD986957017
Trans1 EPA ID:	NYD986910222
Trans2 EPA ID:	Not reported
TSDF ID:	CTD021816889
Waste Code:	D001 - NON-LISTED IGNITABLE WASTES
Quantity:	00120
Units:	G - Gallons (liquids only)* (8.3 pounds)
Number of Containers:	001
Container Type:	TT - Cargo tank, tank trucks
Handling Method:	B Incineration, heat recovery, burning.
Specific Gravity:	100
Year:	94
Manifest Tracking Num:	Not reported
Import Ind:	Not reported
Export Ind:	Not reported
Discr Quantity Ind:	Not reported
Discr Type Ind:	Not reported
Discr Residue Ind:	Not reported
Discr Partial Reject Ind:	Not reported
Discr Full Reject Ind:	Not reported
Manifest Ref Num:	Not reported
Alt Fac RCRA Id:	Not reported
Alt Fac Sign Date:	Not reported
Mgmt Method Type Code:	Not reported
EPA ID:	NYD986957017
Facility Name:	EXXON COMPANY U S A
Facility Address:	HILLSIDE AVE EX#3-0434 738-17
Facility City:	JAMAICA
Facility Address 2:	Not reported
Country:	USA
County:	QU
Mailing Name:	EXXON COMPANY U S A
Mailing Contact:	MICHAEL OLAFSSON
Mailing Address:	P O BOX 4415
Mailing Address 2:	Not reported
Mailing City:	HOUSTON
Mailing State:	TX
Mailing Zip:	Not reported
Mailing Zip4:	Not reported
Mailing Country:	USA
Mailing Phone:	800-992-3647
Document ID:	CTF0494464
Manifest Status:	Completed copy
Trans1 State ID:	CT8430A
Trans2 State ID:	Not reported
Generator Ship Date:	960611
Trans1 Recv Date:	960611

EXXON CO USA 30434 (Continued) **1001489028**

Trans2 Recv Date:	Not reported
TSD Site Recv Date:	960611
Part A Recv Date:	Not reported
Part B Recv Date:	960703
Generator EPA ID:	NYD986957017
Trans1 EPA ID:	CTD021816889
Trans2 EPA ID:	Not reported
TSDF ID:	CTD021816889
Waste Code:	D001 - NON-LISTED IGNITABLE WASTES
Quantity:	00185
Units:	G - Gallons (liquids only)* (8.3 pounds)
Number of Containers:	001
Container Type:	TT - Cargo tank, tank trucks
Handling Method:	B Incineration, heat recovery, burning.
Specific Gravity:	100
Year:	96
Manifest Tracking Num:	Not reported
Import Ind:	Not reported
Export Ind:	Not reported
Discr Quantity Ind:	Not reported
Discr Type Ind:	Not reported
Discr Residue Ind:	Not reported
Discr Partial Reject Ind:	Not reported
Discr Full Reject Ind:	Not reported
Manifest Ref Num:	Not reported
Alt Fac RCRA Id:	Not reported
Alt Fac Sign Date:	Not reported
Mgmt Method Type Code:	Not reported
EPA ID:	NYD986957017
Facility Name:	EXXON COMPANY U S A
Facility Address:	HILLSIDE AVE EX#3-0434 738-17
Facility City:	JAMAICA
Facility Address 2:	Not reported
Country:	USA
County:	QU
Mailing Name:	EXXON COMPANY U S A
Mailing Contact:	MICHAEL OLAFSSON
Mailing Address:	P O BOX 4415
Mailing Address 2:	Not reported
Mailing City:	HOUSTON
Mailing State:	TX
Mailing Zip:	Not reported
Mailing Zip4:	Not reported
Mailing Country:	USA
Mailing Phone:	800-992-3647

Document ID:	CTF0368928
Manifest Status:	Completed after the designated time period for a TSDF to get a copy to the DEC
Trans1 State ID:	Not reported
Trans2 State ID:	Not reported
Generator Ship Date:	950707
Trans1 Recv Date:	950707
Trans2 Recv Date:	Not reported
TSD Site Recv Date:	950905
Part A Recv Date:	950915
Part B Recv Date:	950921
Generator EPA ID:	NYD986957017

EXXON CO USA 30434 (Continued) **1001489028**

Trans1 EPA ID:	NYD986910222
Trans2 EPA ID:	Not reported
TSDF ID:	CTD021816889
Waste Code:	D001 - NON-LISTED IGNITABLE WASTES
Quantity:	00085
Units:	G - Gallons (liquids only)* (8.3 pounds)
Number of Containers:	001
Container Type:	TT - Cargo tank, tank trucks
Handling Method:	B Incineration, heat recovery, burning.
Specific Gravity:	100
Year:	95
Manifest Tracking Num:	Not reported
Import Ind:	Not reported
Export Ind:	Not reported
Discr Quantity Ind:	Not reported
Discr Type Ind:	Not reported
Discr Residue Ind:	Not reported
Discr Partial Reject Ind:	Not reported
Discr Full Reject Ind:	Not reported
Manifest Ref Num:	Not reported
Alt Fac RCRA Id:	Not reported
Alt Fac Sign Date:	Not reported
Mgmt Method Type Code:	Not reported
EPA ID:	NYD986957017
Facility Name:	EXXON COMPANY U S A
Facility Address:	HILLSIDE AVE EX#3-0434 738-17
Facility City:	JAMAICA
Facility Address 2:	Not reported
Country:	USA
County:	QU
Mailing Name:	EXXON COMPANY U S A
Mailing Contact:	MICHAEL OLAFSSON
Mailing Address:	P O BOX 4415
Mailing Address 2:	Not reported
Mailing City:	HOUSTON
Mailing State:	TX
Mailing Zip:	Not reported
Mailing Zip4:	Not reported
Mailing Country:	USA
Mailing Phone:	800-992-3647

Document ID:	CTF0369136
Manifest Status:	Completed after the designated time period for a TSDF to get a copy to the DEC
Trans1 State ID:	Not reported
Trans2 State ID:	Not reported
Generator Ship Date:	950801
Trans1 Recv Date:	950801
Trans2 Recv Date:	Not reported
TSD Site Recv Date:	950905
Part A Recv Date:	950915
Part B Recv Date:	950921
Generator EPA ID:	NYD986957017
Trans1 EPA ID:	NYD986910222
Trans2 EPA ID:	Not reported
TSDF ID:	CTD021816889
Waste Code:	D001 - NON-LISTED IGNITABLE WASTES
Quantity:	00085

EXXON CO USA 30434 (Continued) **1001489028**

Units:	G - Gallons (liquids only)* (8.3 pounds)
Number of Containers:	001
Container Type:	TT - Cargo tank, tank trucks
Handling Method:	B Incineration, heat recovery, burning.
Specific Gravity:	100
Year:	95
Manifest Tracking Num:	Not reported
Import Ind:	Not reported
Export Ind:	Not reported
Discr Quantity Ind:	Not reported
Discr Type Ind:	Not reported
Discr Residue Ind:	Not reported
Discr Partial Reject Ind:	Not reported
Discr Full Reject Ind:	Not reported
Manifest Ref Num:	Not reported
Alt Fac RCRA Id:	Not reported
Alt Fac Sign Date:	Not reported
Mgmt Method Type Code:	Not reported
EPA ID:	NYD986957017
Facility Name:	EXXON COMPANY U S A
Facility Address:	HILLSIDE AVE EX#3-0434 738-17
Facility City:	JAMAICA
Facility Address 2:	Not reported
Country:	USA
County:	QU
Mailing Name:	EXXON COMPANY U S A
Mailing Contact:	MICHAEL OLAFSSON
Mailing Address:	P O BOX 4415
Mailing Address 2:	Not reported
Mailing City:	HOUSTON
Mailing State:	TX
Mailing Zip:	Not reported
Mailing Zip4:	Not reported
Mailing Country:	USA
Mailing Phone:	800-992-3647

CT MANIFEST:

Manifest No:	Not reported
Waste Occurence:	Not reported
UNNA:	Not reported
Hazard Class:	Not reported
US Dot Description:	Not reported
No of Containers:	Not reported
Container Type:	Not reported
Quantity:	Not reported
Weight/Volume:	Not reported
Additional Description:	Not reported
Handling Code:	Not reported
Date Record Was Last Modified:	Not reported
DEO Who Last Modified Record:	Not reported
Manifest No:	Not reported
Waste Occurence:	Not reported
EPA Waste Code:	Not reported
Recycled Waste?:	Not reported
Date Record Was Last Modified:	Not reported
DEO Who Last Modified Record:	Not reported
Year:	1996

EXXON CO USA 30434 (Continued) **1001489028**

Manifest ID:	CTF0494464
TSDF EPA ID:	CTD021816889
TSDF Name:	UNITED OIL RECOVERY INC
TSDF Address:	136 GRACEY AVE
TSDF City,St,Zip:	MERIDEN, CT 06450
TSDF Country:	USA
TSDF Telephone:	Not reported
Transport Date:	06/11/96
Transporter EPA ID:	CTD021816889
Transporter Name:	UNITED OIL RECOVERY INC
Transporter Country:	USA
Transporter Phone:	Not reported
Trans 2 Date:	/ /
Trans 2 EPA ID:	Not reported
Trans 2 Name:	Not reported
Trans 2 Address:	Not reported
Trans 2 City,St,Zip:	CT
Trans 2 Country:	USA
Trans 2 Phone:	Not reported
Generator EPA ID:	NYD986957017
Gererator Phone:	7136567709
Generator Address:	Not reported
Generator City,State,Zip:	Not reported
Generator Country:	Not reported
Special Handling:	Not reported
Discrepancies:	Not reported
Date Shipped:	06/11/96
Date Received:	06/11/96
Last modified date:	04/26/04
Last modified by:	IG
Comments:	Not reported
Year:	1995
Manifest ID:	CTF0369136
TSDF EPA ID:	CTD021816889
TSDF Name:	UNITED OIL RECOVERY INC./UIS DBA ADVANCED LIQ. REC
TSDF Address:	136 GRACEY AVE.
TSDF City,St,Zip:	MERIDEN, CT 06451
TSDF Country:	USA
TSDF Telephone:	Not reported
Transport Date:	08/01/95
Transporter EPA ID:	NYD986910222
Transporter Name:	UNICO ENVIRONMENTAL INC
Transporter Country:	USA
Transporter Phone:	Not reported
Trans 2 Date:	/ /
Trans 2 EPA ID:	Not reported
Trans 2 Name:	Not reported
Trans 2 Address:	Not reported
Trans 2 City,St,Zip:	CT
Trans 2 Country:	USA
Trans 2 Phone:	Not reported
Generator EPA ID:	NYD986957017
Gererator Phone:	7136567709
Generator Address:	Not reported
Generator City,State,Zip:	Not reported
Generator Country:	Not reported
Special Handling:	Not reported

EXXON CO USA 30434 (Continued) **1001489028**

Discrepancies:	No
Date Shipped:	08/01/95
Date Received:	08/01/95
Last modified date:	04/26/04
Last modified by:	IG
Comments:	Not reported
Year:	1995
Manifest ID:	CTF0368928
TSDF EPA ID:	CTD021816889
TSDF Name:	UNITED OIL RECOVERY INC./UIS DBA ADVANCED LIQ. REC
TSDF Address:	136 GRACEY AVE.
TSDF City,St,Zip:	MERIDEN, CT 06451
TSDF Country:	USA
TSDF Telephone:	Not reported
Transport Date:	07/07/95
Transporter EPA ID:	NYD986910222
Transporter Name:	UNICO ENVIRONMENTAL INC
Transporter Country:	USA
Transporter Phone:	Not reported
Trans 2 Date:	/ /
Trans 2 EPA ID:	Not reported
Trans 2 Name:	Not reported
Trans 2 Address:	Not reported
Trans 2 City,St,Zip:	CT
Trans 2 Country:	USA
Trans 2 Phone:	Not reported
Generator EPA ID:	NYD986957017
Gererator Phone:	7136567709
Generator Address:	Not reported
Generator City,State,Zip:	Not reported
Generator Country:	Not reported
Special Handling:	Not reported
Discrepancies:	No
Date Shipped:	07/07/95
Date Received:	09/05/95
Last modified date:	04/26/04
Last modified by:	IG
Comments:	Not reported
Year:	1994
Manifest ID:	CTF0209868
TSDF EPA ID:	CTD021816889
TSDF Name:	UNITED OIL RECOVERY INC./UIS DBA ADVANCED LIQ. REC
TSDF Address:	136 GRACEY AVE.
TSDF City,St,Zip:	MERIDEN, CT 06451
TSDF Country:	USA
TSDF Telephone:	Not reported
Transport Date:	07/28/94
Transporter EPA ID:	NYD986910222
Transporter Name:	UNICO ENVIRONMENTAL INC
Transporter Country:	USA
Transporter Phone:	Not reported
Trans 2 Date:	/ /
Trans 2 EPA ID:	Not reported
Trans 2 Name:	Not reported
Trans 2 Address:	Not reported
Trans 2 City,St,Zip:	CT
Trans 2 Country:	USA

EXXON CO USA 30434 (Continued) **1001489028**

Trans 2 Phone:	Not reported
Generator EPA ID:	NYD986957017
Gererator Phone:	Not reported
Generator Address:	Not reported
Generator City,State,Zip:	Not reported
Generator Country:	Not reported
Special Handling:	Yes
Discrepancies:	No
Date Shipped:	07/28/94
Date Received:	08/17/94
Last modified date:	04/26/04
Last modified by:	IG
Comments:	Not reported
Year:	1994
Manifest ID:	CTF0368853
TSDF EPA ID:	CTD021816889
TSDF Name:	UNITED OIL RECOVERY INC./UIS DBA ADVANCED LIQ. REC
TSDF Address:	136 GRACEY AVE.
TSDF City,St,Zip:	MERIDEN, CT 06451
TSDF Country:	USA
TSDF Telephone:	Not reported
Transport Date:	10/13/94
Transporter EPA ID:	NYD986910222
Transporter Name:	UNICO ENVIRONMENTAL INC
Transporter Country:	USA
Transporter Phone:	Not reported
Trans 2 Date:	10/13/94
Trans 2 EPA ID:	Not reported
Trans 2 Name:	Not reported
Trans 2 Address:	Not reported
Trans 2 City,St,Zip:	CT
Trans 2 Country:	USA
Trans 2 Phone:	Not reported
Generator EPA ID:	NYD986957017
Gererator Phone:	Not reported
Generator Address:	Not reported
Generator City,State,Zip:	Not reported
Generator Country:	Not reported
Special Handling:	Yes
Discrepancies:	No
Date Shipped:	10/13/94
Date Received:	11/03/94
Last modified date:	04/26/04
Last modified by:	IG
Comments:	Not reported
Year:	1994
Manifest ID:	CTF0278661
TSDF EPA ID:	CTD021816889
TSDF Name:	UNITED INDUSTRIAL SERVICE DBA ADVANCED LIQUID RECY
TSDF Address:	136 GRACEY AVENUE
TSDF City,St,Zip:	MERIDEN, CT 06450
TSDF Country:	USA
TSDF Telephone:	Not reported
Transport Date:	01/05/94
Transporter EPA ID:	NYD986910222
Transporter Name:	UNRCO ENVIRNOMENTAL, INC
Transporter Country:	USA

EXXON CO USA 30434 (Continued) **1001489028**

Transporter Phone:	Not reported
Trans 2 Date:	/ /
Trans 2 EPA ID:	Not reported
Trans 2 Name:	Not reported
Trans 2 Address:	Not reported
Trans 2 City,St,Zip:	CT
Trans 2 Country:	USA
Trans 2 Phone:	Not reported
Generator EPA ID:	NYD986957017
Gererator Phone:	Not reported
Generator Address:	Not reported
Generator City,State,Zip:	Not reported
Generator Country:	Not reported
Special Handling:	Yes
Discrepancies:	No
Date Shipped:	01/05/94
Date Received:	01/19/94
Last modified date:	04/26/04
Last modified by:	IG
Comments:	Not reported
Year:	1993
Manifest ID:	CTF0180481
TSDF EPA ID:	CTD021816889
TSDF Name:	UNITED INDUSTRIAL SERVICE DBA ADVANCED LIQUID RECY
TSDF Address:	136 GRACEY AVENUE
TSDF City,St,Zip:	MERIDEN, CT 06450
TSDF Country:	USA
TSDF Telephone:	Not reported
Transport Date:	02/25/93
Transporter EPA ID:	NYD986910222
Transporter Name:	UNRCO ENVIRNOMENTAL, INC
Transporter Country:	USA
Transporter Phone:	Not reported
Trans 2 Date:	02/27/93
Trans 2 EPA ID:	Not reported
Trans 2 Name:	Not reported
Trans 2 Address:	Not reported
Trans 2 City,St,Zip:	CT
Trans 2 Country:	USA
Trans 2 Phone:	Not reported
Generator EPA ID:	NYD986957017
Gererator Phone:	Not reported
Generator Address:	Not reported
Generator City,State,Zip:	Not reported
Generator Country:	Not reported
Special Handling:	Yes
Discrepancies:	No
Date Shipped:	02/25/93
Date Received:	03/08/93
Last modified date:	04/27/04
Last modified by:	IG
Comments:	Not reported
Year:	1993
Manifest ID:	CTF0277533
TSDF EPA ID:	CTD021816889
TSDF Name:	UNITED OIL RECOVERY INC./UIS DBA ADVANCED LIQ. REC
TSDF Address:	136 GRACEY AVE.

EXXON CO USA 30434 (Continued) **1001489028**

TSDF City,St,Zip:	MERIDEN, CT 06451
TSDF Country:	USA
TSDF Telephone:	Not reported
Transport Date:	08/19/93
Transporter EPA ID:	NYD986910222
Transporter Name:	UNICO ENVIRONMENTAL INC
Transporter Country:	USA
Transporter Phone:	Not reported
Trans 2 Date:	08/21/93
Trans 2 EPA ID:	NYD986910222
Trans 2 Name:	UNICO ENVIRONMENTAL INC
Trans 2 Address:	Not reported
Trans 2 City,St,Zip:	CT
Trans 2 Country:	USA
Trans 2 Phone:	Not reported
Generator EPA ID:	NYD986957017
Gererator Phone:	Not reported
Generator Address:	Not reported
Generator City,State,Zip:	Not reported
Generator Country:	Not reported
Special Handling:	Yes
Discrepancies:	No
Date Shipped:	08/19/93
Date Received:	08/25/93
Last modified date:	04/27/04
Last modified by:	IG
Comments:	Not reported
Year:	1992
Manifest ID:	CTF0180418
TSDF EPA ID:	CTD021816889
TSDF Name:	UNITED OIL RECOVERY INC./UIS DBA ADVANCED LIQ. REC
TSDF Address:	136 GRACEY AVE.
TSDF City,St,Zip:	MERIDEN, CT 06451
TSDF Country:	USA
TSDF Telephone:	Not reported
Transport Date:	09/22/92
Transporter EPA ID:	NYD986910222
Transporter Name:	UNICO ENVIRONMENTAL INC
Transporter Country:	USA
Transporter Phone:	Not reported
Trans 2 Date:	/ /
Trans 2 EPA ID:	Not reported
Trans 2 Name:	Not reported
Trans 2 Address:	Not reported
Trans 2 City,St,Zip:	CT
Trans 2 Country:	USA
Trans 2 Phone:	Not reported
Generator EPA ID:	NYD986957017
Gererator Phone:	7136567709
Generator Address:	Not reported
Generator City,State,Zip:	Not reported
Generator Country:	Not reported
Special Handling:	Not reported
Discrepancies:	No
Date Shipped:	09/22/92
Date Received:	09/28/92
Last modified date:	04/27/04

EXXON CO USA 30434 (Continued) **1001489028**

Last modified by: IG
Comments: Not reported

CB362 **138-17 HILLSIDE RD** **NY Spills** **S102142728**
NE **138-17 HILLSIDE RD** **NY Hist Spills** **N/A**
1/4-1/2 **JAMAICA, NY**
2548 ft.

Site 3 of 9 in cluster CB

Relative: Higher

Actual: 60 ft.

NY Spills:

Site ID:	70533
Facility Addr2:	Not reported
Facility ID:	9200125
Spill Number:	9200125
Facility Type:	ER
SWIS:	4101
Region of Spill:	2
Investigator:	SIGONA
Referred To:	Not reported
Spill Date:	04/03/92
Reported to Dept:	04/03/92
CID:	06
Spill Cause:	Equipment Failure
Water Affected:	Not reported
Spill Source:	Gasoline Station
Spill Notifier:	Responsible Party
Cleanup Ceased:	11/30/92
Cleanup Meets Std:	False
Last Inspection:	/ /
Recommended Penalty:	Penalty Not Recommended
UST Trust:	True
Spill Class:	Known release that creates potential for fire or hazard. DEC Response. Willing Responsible Party. Corrective action taken.
Spill Closed Dt:	11/30/92
Remediation Phase:	0
Date Entered In Computer:	04/08/92
Spill Record Last Update:	09/16/03
Spiller Name:	MELISSA WINSOR
Spiller Company:	EXXONMOBIL
Spiller Address:	3225 GALLOWS ROAD
Spiller City,St,Zip:	FAIRFAX, VA 22037-
Spiller Company:	001
Spiller Phone:	(908) 474-3613
Contact Name:	Not reported
Contact Phone:	Not reported
DEC Region:	2
Program Number:	9200125
DER Facility ID:	66921
Site ID:	70533
Operable Unit ID:	967352
Operable Unit:	01
Material ID:	414951
Material Code:	0009
Material Name:	Gasoline
Case No.:	Not reported
Material FA:	Petroleum
Quantity:	0.00
Units:	Gallons

138-17 HILLSIDE RD (Continued) **S102142728**

Recovered: 0.00
Resource Affected: Soil
Oxygenate: False
DEC Memo: Start CallerRemark - 9200125 CUSTOMER DROVE OFF WITH NOZZLE IN TANK, CONTRACTOR ENROUTE TO CLEAN SPILL. END CallerRemark - 9200125
Remarks: Not reported

NY Hist Spills:
Region of Spill: 2
Spill Number: 9200125
Investigator: SIGONA
Caller Name: Not reported
Caller Agency: Not reported
Caller Phone: Not reported
Notifier Name: Not reported
Notifier Agency: Not reported
Notifier Phone: Not reported
Spill Date/Time: 04/03/1992 16:15
Reported to Dept Date/Time: 04/03/92 16:10
SWIS: 63
Spiller Name: UNK.
Spiller Contact: Not reported
Spiller Phone: Not reported
Spiller Address: Not reported
Spiller City,St,Zip: Not reported
Spill Cause: Human Error
Reported to Dept: On Land
Water Affected: Not reported
Spill Source: 05
Spill Notifier: Affected Persons
PBS Number: Not reported
Cleanup Ceased: 11/30/92
Cleanup Meets Std: True
Last Inspection: / /
Recommended Penalty: Penalty Not Recommended
Spiller Cleanup Dt: / /
Enforcement Date: / /
Invstgn Complete: / /
UST Involvement: False
Spill Class: Known release with minimal potential for fire or hazard. DEC Response. Willing Responsible Party. Corrective action taken.
Spill Closed Dt: 11/30/92
Corrective Action Plan Submitted: / /
Date Region Sent Summary to Central Office: / /
Date Spill Entered In Computer Data File: 04/08/92
Date Spill Entered In Computer Data File: Not reported
Update Date: 11/30/92
Is Updated: False
PBS Number: Not reported
Tank Number: Not reported
Tank Size: Not reported
Test Method: Not reported
Leak Rate Failed Tank: Not reported
Gross Leak Rate: Not reported
Material Class Type: Petroleum
Quantity Spilled: 1
Unkonwn Quantity Spilled: False

138-17 HILLSIDE RD (Continued) **S102142728**

Units:	Gallons
Quantity Recovered:	0
Unkonwn Quantity Recovered:	False
Material:	GASOLINE
Class Type:	GASOLINE
Times Material Entry In File:	21329
CAS Number:	Not reported
Last Date:	19940929
DEC Remarks:	Not reported
Remark:	CUSTOMER DROVE OFF WITH NOZZLE IN TANK, CONTRACTOR ENROUTE TO CLEAN SPILL.

CB363 **EXXON SERVICE STATION** **LTANKS** **S100494053**
NE **138-17 HILLSIDE AVE** **NY Spills** **N/A**
1/4-1/2 **JAMACIA, NY** **NY Hist Spills**
2548 ft. **HIST LTANKS**

Site 4 of 9 in cluster CB

Relative: Higher

Actual: 60 ft.

LTANKS:

Site ID:	259701
Spill Date:	09/23/92
Facility Addr2:	Not reported
Facility ID:	9207263
Program Number:	9207263
SWIS:	4101
Region of Spill:	2
Investigator:	SIGONA
Referred To:	Not reported
Reported to Dept:	09/23/92
CID:	06
Spill Cause:	Tank Test Failure
Water Affected:	Not reported
Spill Source:	Gasoline Station
Spill Notifier:	Tank Tester
Cleanup Ceased:	11/02/92
Cleanup Meets Standard:	False
Last Inspection:	/ /
Recommended Penalty:	Penalty Not Recommended
UST Involvement:	True
Spill Class:	Known release that creates a file or hazard. DEC Response. Willing Responsible Party. Corrective action taken.
Spill Closed Dt:	11/02/92
Remediation Phase:	0
Date Entered In Computer:	09/24/92
Spill Record Last Update:	09/16/03
Spille Namer:	Not reported
Spiller Company:	EXXONMOBIL
Spiller Phone:	Not reported
Spiller Extention:	Not reported
Spiller Address:	Not reported
Spiller City,St,Zip:	NY
Spiller County:	999
Spiller Contact:	Not reported
Spiller Phone:	Not reported
Spiller Extention:	Not reported
DEC Region:	2
Program Number:	9207263
DER Facility ID:	66921
Site ID:	259701

EXXON SERVICE STATION (Continued) **S100494053**

Operable Unit ID:	974231
Operable Unit:	01
Material ID:	407911
Material Code:	0009
Material Name:	Gasoline
Case No.:	Not reported
Material FA:	Petroleum
Quantity:	0.00
Units:	Gallons
Recovered:	0.00
Resource Affected:	Soil
Oxygenate:	False
Site ID:	259701
Spill Tank Test:	1540617
Tank Number:	Not reported
Tank Size:	0
Test Method:	00
Leak Rate:	0.00
Gross Fail:	Not reported
Modified By:	Spills
Last Modified:	10/01/04
Test Method:	Unknown
DEC Memo:	Not reported
Remarks:	Start CallerRemark - 9207263 SUGGEST EIR ASAP END CallerRemark - 9207263

NY Spills:

Site ID:	268791
Facility Addr2:	Not reported
Facility ID:	9710432
Spill Number:	9710432
Facility Type:	ER
SWIS:	4101
Region of Spill:	2
Investigator:	SIGONA
Referred To:	Not reported
Spill Date:	12/10/97
Reported to Dept:	12/11/97
CID:	06
Spill Cause:	Equipment Failure
Water Affected:	Not reported
Spill Source:	Gasoline Station
Spill Notifier:	Responsible Party
Cleanup Ceased:	/ /
Cleanup Meets Std:	False
Last Inspection:	/ /
Recommended Penalty:	Penalty Not Recommended
UST Trust:	True
Spill Class:	Known release that creates potential for fire or hazard. DEC Response. Willing Responsible Party. Corrective action taken.
Spill Closed Dt:	09/16/03
Remediation Phase:	0
Date Entered In Computer:	12/11/97
Spill Record Last Update:	06/25/04
Spiller Name:	MELISSA WINSOR
Spiller Company:	EXXONMOBIL
Spiller Address:	3225 GALLOWS ROAD
Spiller City,St,Zip:	FAIRFAX, VA 22037-

EXXON SERVICE STATION (Continued) **S100494053**

Spiller Company:	001
Spiller Phone:	(908) 474-3613
Contact Name:	MICHAEL MELOA
Contact Phone:	(516) 876-4660
DEC Region:	2
Program Number:	9710432
DER Facility ID:	66921
Site ID:	268791
Operable Unit ID:	1056811
Operable Unit:	01
Material ID:	328728
Material Code:	0009
Material Name:	Gasoline
Case No.:	Not reported
Material FA:	Petroleum
Quantity:	0.00
Units:	Gallons
Recovered:	0.00
Resource Affected:	Groundwater
Oxygenate:	False
DEC Memo:	Start CallerRemark - 9710432 Elevated pid readings in soil samples adjacent to dispenser islands END CallerRemark - 9710432
Remarks:	Not reported

Site ID:	268789
Facility Addr2:	Not reported
Facility ID:	0302769
Spill Number:	0302769
Facility Type:	ER
SWIS:	4101
Region of Spill:	2
Investigator:	SIGONA
Referred To:	Not reported
Spill Date:	06/15/03
Reported to Dept:	06/15/03
CID:	06
Spill Cause:	Traffic Accident
Water Affected:	Not reported
Spill Source:	Passenger Vehicle
Spill Notifier:	Responsible Party
Cleanup Ceased:	/ /
Cleanup Meets Std:	False
Last Inspection:	/ /
Recommended Penalty:	Penalty Not Recommended
UST Trust:	False
Spill Class:	Known release that creates potential for fire or hazard. DEC Response. Willing Responsible Party. Corrective action taken.
Spill Closed Dt:	09/16/03
Remediation Phase:	0
Date Entered In Computer:	06/15/03
Spill Record Last Update:	09/16/03
Spiller Name:	MELISSA WINSOR
Spiller Company:	EXXONMOBIL
Spiller Address:	3225 GALLOWS ROAD
Spiller City,St,Zip:	FAIRFAX, VA 22037-
Spiller Company:	001
Spiller Phone:	(908) 474-3613

EXXON SERVICE STATION (Continued) **S100494053**

Contact Name: DOMINIC
Contact Phone: Not reported
DEC Region: 2
Program Number: 0302769
DER Facility ID: 66921
Site ID: 268789
Operable Unit ID: 870518
Operable Unit: 01
Material ID: 507222
Material Code: 0008
Material Name: Diesel
Case No.: Not reported
Material FA: Petroleum
Quantity: 0.00
Units: Gallons
Recovered: 0.00
Resource Affected: Soil
Oxygenate: False
DEC Memo: Start CallerRemark - 0302769 Customer vehicle hit the pump causing spill - spill has been cleaned up and repair crew on the way to make repair. Per FDNY Haz Mat 1 - 30 gals on ground and 5 into sewer END CallerRemark - 0302769
Remarks: Not reported

Click this hyperlink while viewing on your computer to access additional NY_SPILL: detail in the EDR Site Report.

NY Hist Spills:
Region of Spill: 2
Spill Number: 9710432
Investigator: O'DOWD
Caller Name: Not reported
Caller Agency: Not reported
Caller Phone: Not reported
Notifier Name: Not reported
Notifier Agency: Not reported
Notifier Phone: Not reported
Spill Date/Time: 12/10/1997 15:30
Reported to Dept Date/Time: 12/11/97 12:47
SWIS: 63
Spiller Name: EXXON SERVICE STATION -
Spiller Contact: MICHAEL MELOA
Spiller Phone: (516) 876-4660
Spiller Contact: MICHAEL MELOA
Spiller Phone: (516) 876-4660
Spiller Address: 138-17 HILLSIDE AVE
Spiller City,St,Zip: JAMACIA, NY
Spill Cause: Unknown
Reported to Dept: On Land
Water Affected: Not reported
Spill Source: 05
Spill Notifier: Other
PBS Number: Not reported
Cleanup Ceased: / /
Cleanup Meets Std: False
Last Inspection: / /
Recommended Penalty: Penalty Not Recommended
Spiller Cleanup Dt: / /

EXXON SERVICE STATION (Continued) **S100494053**

Enforcement Date: / /
Invstgn Complete: / /
UST Involvement: False
Spill Class: Known release that creates potential for fire or hazard. DEC Response. Willing Responsible Party. Corrective action taken.
Spill Closed Dt: / /
Corrective Action Plan Submitted: / /
Date Region Sent Summary to Central Office: / /
Date Spill Entered In Computer Data File: 12/11/97
Date Spill Entered In Computer Data File: Not reported
Update Date: 12/15/97
Is Updated: False
PBS Number: Not reported
Tank Number: Not reported
Tank Size: Not reported
Test Method: Not reported
Leak Rate Failed Tank: Not reported
Gross Leak Rate: Not reported
Material Class Type: Petroleum
Quantity Spilled: 0
Unkonwn Quantity Spilled: True
Units: Gallons
Quantity Recovered: 0
Unkonwn Quantity Recovered: True
Material: GASOLINE
Class Type: GASOLINE
Times Material Entry In File: 21329
CAS Number: Not reported
Last Date: 19940929
DEC Remarks: Not reported
Remark: elevated pid readings in soil samples adjacent to dispenser islands

HIST LTANKS:
Region of Spill: 2
Spill Number: 9207263
Investigator: O'DOWD
Caller Name: Not reported
Caller Agency: Not reported
Caller Phone: Not reported
Caller Extension: Not reported
Notifier Name: Not reported
Notifier Agency: Not reported
Notifier Phone: Not reported
Notifier Extension: Not reported
Spill Date: 09/23/1992
Spill Time: 15:10
Reported to Department Date: 09/23/92
Reported to Department Time: 15:30
SWIS: 63
Spiller Contact: Not reported
Spiller Phone: Not reported
Spiller Extention: Not reported
Spiller Name: Not reported
Spiller Address: Not reported
Spiller City,St,Zip: Not reported
Facility Contact: Not reported
Facility Phone: Not reported

EXXON SERVICE STATION (Continued) **S100494053**

Facility Extention:	Not reported
Spill Cause:	Tank Test Failure
Resource Affectd:	On Land
Water Affected:	Not reported
Spill Source:	Gas Station
Spill Notifier:	Tank Tester
PBS Number:	Not reported
Cleanup Ceased:	11/02/92
Cleanup Meets Standard:	True
Last Inspection:	/ /
Recommended Penalty:	Penalty Not Recommended
Spiller Cleanup Date:	/ /
Enforcement Date:	/ /
Investigation Complete:	/ /
UST Involvement:	True
Spill Class:	Known release that creates a file or hazard. DEC Response. Willing Responsible Party. Corrective action taken.
Spill Closed Dt:	11/02/92
Date Region Sent Summary to Central Office:	/ /
Corrective Action Plan Submitted:	/ /
Date Spill Entered In Computer Data File:	09/24/92
Time Spill Entered In Computer Data File:	Not reported
Spill Record Last Update:	11/24/92
Is Updated:	False
PBS Number:	Not reported
Tank Number:	Not reported
Tank Size:	0
Test Method:	Not reported
Leak Rate Failed Tank:	0.00
Gross Leak Rate:	Not reported
Material Class Type:	Petroleum
Quantity Spilled:	-1
Unkonwn Quantity Spilled:	False
Units:	Not reported
Quantity Recovered:	0
Unkonwn Quantity Recovered:	False
Material:	GASOLINE
Class Type:	GASOLINE
Times Material Entry In File:	21329
CAS Number:	Not reported
Last Date:	19940929
DEC Remarks:	Not reported
Spill Cause:	SUGGEST EIR ASAP

CB364 **#70269** **UST** **U003312791**
NE **138-19 HILLSIDE AVENUE** **HIST UST** **N/A**
1/4-1/2 **JAMAICA, NY 11435**
2548 ft.

Site 5 of 9 in cluster CB

Relative: Higher

UST:

Actual: 60 ft.

UST:

Facility Id:	2-188751
Region:	STATE
Expiration Date:	10/01/08
Renewal Date:	/ /
Total Capacity:	40000

#70269 (Continued) **U003312791**

Facility Type:	Not reported
Mailing Company:	CUMERLAND FARMS INC.
Mailing Title:	Not reported
Mailing Contact:	Not reported
Mailing Address:	ENVIRONMENTAL DEPT.
Mailing Address 2:	777 DEDHAM STREET
Mailing City:	CANTON
Mailing State:	MA
Mailing Zip Code:	02021
Mailing Phone No:	(781) 828-4900
Mailing Email:	Not reported
Owner Title:	Not reported
Owner Name:	Not reported
Owner Address:	777 DEDHAM STREET
Owner Address 2:	Not reported
Owner State:	MA
Owner Zip Code:	02021
Owner Phone:	(718) 828-4900
Owner Company:	CUMBERLAND FARMS, INC.
Emergency Contact:	CUMBERLAND FARMS, INC.
Emergency Phone:	(781) 828-4900
Operator:	MANAGER
Operator Phone:	Not reported
Owner City:	CANTON
Owner Sub Type:	Corporate or Commercial
UTM X:	600016.87472
UTM Y:	4506591.37993
Site Type Name:	Retail Gasoline Sales
Site Type Status:	Active
Comments:	Not reported
Program Type:	PBS
Tank Number:	001
Tank Location Name:	Underground
Tank Status:	Closed - Removed
Tank Model:	Not reported
Pipe Model:	Not reported
Active Status:	Inactive
Install Date:	12/01/74
Capacity Gallons:	4000
Material Name:	Gasoline
Percentage:	100.00
Tank Type Name:	Steel/Carbon Steel/Iron
Tank Internal Protection:	None
Tank Internal Protection 1:	None
Tank Internal Protection 2:	Not reported
Pipe Location Name:	No Piping
Pipe Type Name:	Galvanized Steel
Pipe External Protection 1:	None
Pipe External Protection 2:	Not reported
Tank Secondary Containment 1:	None
Tank Secondary Containment 2:	Not reported
Pipe Secondary Containment:	Not reported
Tank Leak Detection 1:	None
Tank Leak Detection 2:	Not reported
Pipe Leak Detection 1:	Not reported

#70269 (Continued) **U003312791**

Pipe Leak Detection 2:	Not reported
Type Of Overfill Prevention 1:	None
Type Of Overfill Prevention 2:	Not reported
Dispenser Method:	Submersible
Spill Prevention:	Not reported
Tightness Test Method:	USTest 2000/P/LL plus USTest 2000/U
Date Tested:	04/01/97
Next Test Date:	/ /
Date Tank Closed:	/ /

Tank Number:	002
Tank Location Name:	Underground
Tank Status:	Closed - Removed
Tank Model:	Not reported
Pipe Model:	Not reported
Active Status:	Inactive
Install Date:	12/01/74
Capacity Gallons:	4000
Material Name:	Gasoline
Percentage:	100.00
Tank Type Name:	Steel/Carbon Steel/Iron
Tank Internal Protection:	None
Tank Internal Protection 1:	None
Tank Internal Protection 2:	Not reported
Pipe Location Name:	No Piping
Pipe Type Name:	Galvanized Steel
Pipe External Protection 1:	None
Pipe External Protection 2:	Not reported
Tank Secondary Containment 1:	None
Tank Secondary Containment 2:	Not reported
Pipe Secondary Containment:	Not reported
Tank Leak Detection 1:	None
Tank Leak Detection 2:	Not reported
Pipe Leak Detection 1:	Not reported
Pipe Leak Detection 2:	Not reported
Type Of Overfill Prevention 1:	None
Type Of Overfill Prevention 2:	Not reported
Dispenser Method:	Submersible
Spill Prevention:	Not reported
Tightness Test Method:	USTest 2000/P/LL plus USTest 2000/U
Date Tested:	04/01/97
Next Test Date:	/ /
Date Tank Closed:	/ /

Tank Number:	003
Tank Location Name:	Underground
Tank Status:	Closed - Removed
Tank Model:	Not reported
Pipe Model:	Not reported
Active Status:	Inactive
Install Date:	12/01/74
Capacity Gallons:	4000
Material Name:	Gasoline
Percentage:	100.00
Tank Type Name:	Steel/Carbon Steel/Iron

#70269 (Continued) **U003312791**

Tank Internal Protection:	None
Tank Internal Protection 1:	None
Tank Internal Protection 2:	Not reported
Pipe Location Name:	No Piping
Pipe Type Name:	Galvanized Steel
Pipe External Protection 1:	None
Pipe External Protection 2:	Not reported
Tank Secondary Containment 1:	None
Tank Secondary Containment 2:	Not reported
Pipe Secondary Containment:	Not reported
Tank Leak Detection 1:	None
Tank Leak Detection 2:	Not reported
Pipe Leak Detection 1:	Not reported
Pipe Leak Detection 2:	Not reported
Type Of Overfill Prevention 1:	None
Type Of Overfill Prevention 2:	Not reported
Dispenser Method:	Submersible
Spill Prevention:	Not reported
Tightness Test Method:	USTest 2000/P/LL plus USTest 2000/U
Date Tested:	04/01/97
Next Test Date:	/ /
Date Tank Closed:	/ /

Tank Number:	004
Tank Location Name:	Underground
Tank Status:	Closed - Removed
Tank Model:	Not reported
Pipe Model:	Not reported
Active Status:	Inactive
Install Date:	12/01/74
Capacity Gallons:	4000
Material Name:	Gasoline
Percentage:	100.00
Tank Type Name:	Steel/Carbon Steel/Iron
Tank Internal Protection:	None
Tank Internal Protection 1:	None
Tank Internal Protection 2:	Not reported
Pipe Location Name:	No Piping
Pipe Type Name:	Galvanized Steel
Pipe External Protection 1:	None
Pipe External Protection 2:	Not reported
Tank Secondary Containment 1:	None
Tank Secondary Containment 2:	Not reported
Pipe Secondary Containment:	Not reported
Tank Leak Detection 1:	None
Tank Leak Detection 2:	Not reported
Pipe Leak Detection 1:	Not reported
Pipe Leak Detection 2:	Not reported
Type Of Overfill Prevention 1:	None
Type Of Overfill Prevention 2:	Not reported
Dispenser Method:	Submersible
Spill Prevention:	Not reported
Tightness Test Method:	USTest 2000/P/LL plus USTest 2000/U
Date Tested:	04/01/97
Next Test Date:	/ /
Date Tank Closed:	/ /

#70269 (Continued) **U003312791**

Tank Number:	005
Tank Location Name:	Underground
Tank Status:	Closed - Removed
Tank Model:	Not reported
Pipe Model:	Not reported
Active Status:	Inactive
Install Date:	12/01/74
Capacity Gallons:	4000
Material Name:	Gasoline
Percentage:	100.00
Tank Type Name:	Steel/Carbon Steel/Iron
Tank Internal Protection:	None
Tank Internal Protection 1:	None
Tank Internal Protection 2:	Not reported
Pipe Location Name:	No Piping
Pipe Type Name:	Galvanized Steel
Pipe External Protection 1:	None
Pipe External Protection 2:	Not reported
Tank Secondary Containment 1:	None
Tank Secondary Containment 2:	Not reported
Pipe Secondary Containment:	Not reported
Tank Leak Detection 1:	None
Tank Leak Detection 2:	Not reported
Pipe Leak Detection 1:	Not reported
Pipe Leak Detection 2:	Not reported
Type Of Overfill Prevention 1:	None
Type Of Overfill Prevention 2:	Not reported
Dispenser Method:	Submersible
Spill Prevention:	Not reported
Tightness Test Method:	USTest 2000/P/LL plus USTest 2000/U
Date Tested:	04/01/97
Next Test Date:	/ /
Date Tank Closed:	/ /

Tank Number:	010
Tank Location Name:	Underground
Tank Status:	Closed - Removed
Tank Model:	Not reported
Pipe Model:	Not reported
Active Status:	Inactive
Install Date:	12/01/97
Capacity Gallons:	550
Material Name:	Other
Percentage:	100.00
Tank Type Name:	Steel/Carbon Steel/Iron
Tank Internal Protection:	None
Tank Internal Protection 1:	None
Tank Internal Protection 2:	Not reported
Pipe Location Name:	No Piping
Pipe Type Name:	Galvanized Steel
Pipe External Protection 1:	None
Pipe External Protection 2:	Not reported
Tank Secondary Containment 1:	None
Tank Secondary Containment 2:	Not reported
Pipe Secondary Containment:	Not reported
Tank Leak Detection 1:	None

#70269 (Continued) **U003312791**

Tank Leak Detection 2:	Not reported
Pipe Leak Detection 1:	Not reported
Pipe Leak Detection 2:	Not reported
Type Of Overfill Prevention 1:	None
Type Of Overfill Prevention 2:	Not reported
Dispenser Method:	Not reported
Spill Prevention:	Not reported
Tightness Test Method:	Testing Not Required
Date Tested:	/ /
Next Test Date:	/ /
Date Tank Closed:	12/01/97

Tank Number:	1
Tank Location Name:	Underground
Tank Status:	In Service
Tank Model:	Not reported
Pipe Model:	Not reported
Active Status:	Active
Install Date:	06/01/97
Capacity Gallons:	12000
Material Name:	Gasoline
Percentage:	100.00
Tank Type Name:	Fiberglass Reinforced Plastic (FRP)
Tank Internal Protection:	None
Tank Internal Protection 1:	Fiberglass
Tank Internal Protection 2:	Not reported
Pipe Location Name:	Underground/On-ground
Pipe Type Name:	Other
Pipe External Protection 1:	Fiberglass
Pipe External Protection 2:	Not reported
Tank Secondary Containment 1:	Double-Walled (Underground)
Tank Secondary Containment 2:	Not reported
Pipe Secondary Containment:	Not reported
Tank Leak Detection 1:	Interstitial - Electronic Monitoring
Tank Leak Detection 2:	Not reported
Pipe Leak Detection 1:	Not reported
Pipe Leak Detection 2:	Not reported
Type Of Overfill Prevention 1:	Float Vent Valve
Type Of Overfill Prevention 2:	Not reported
Dispenser Method:	Submersible
Spill Prevention:	Catch Basin
Tightness Test Method:	USTest 2000/P/LL plus USTest 2000/U
Date Tested:	06/01/98
Next Test Date:	06/01/12
Date Tank Closed:	/ /

Tank Number:	2
Tank Location Name:	Underground
Tank Status:	In Service
Tank Model:	Not reported
Pipe Model:	Not reported
Active Status:	Active
Install Date:	06/01/97
Capacity Gallons:	12000
Material Name:	Gasoline

#70269 (Continued) **U003312791**

Percentage:	100.00
Tank Type Name:	Fiberglass Reinforced Plastic (FRP)
Tank Internal Protection:	None
Tank Internal Protection 1:	Fiberglass
Tank Internal Protection 2:	Not reported
Pipe Location Name:	Underground/On-ground
Pipe Type Name:	Other
Pipe External Protection 1:	Fiberglass
Pipe External Protection 2:	Not reported
Tank Secondary Containment 1:	Double-Walled (Underground)
Tank Secondary Containment 2:	Not reported
Pipe Secondary Containment:	Not reported
Tank Leak Detection 1:	Interstitial - Electronic Monitoring
Tank Leak Detection 2:	Not reported
Pipe Leak Detection 1:	Not reported
Pipe Leak Detection 2:	Not reported
Type Of Overfill Prevention 1:	Float Vent Valve
Type Of Overfill Prevention 2:	Not reported
Dispenser Method:	Submersible
Spill Prevention:	Catch Basin
Tightness Test Method:	USTest 2000/P/LL plus USTest 2000/U
Date Tested:	06/01/98
Next Test Date:	06/01/12
Date Tank Closed:	/ /

Tank Number:	3
Tank Location Name:	Underground
Tank Status:	In Service
Tank Model:	Not reported
Pipe Model:	Not reported
Active Status:	Active
Install Date:	06/01/97
Capacity Gallons:	8000
Material Name:	Gasoline
Percentage:	100.00
Tank Type Name:	Fiberglass Reinforced Plastic (FRP)
Tank Internal Protection:	None
Tank Internal Protection 1:	Fiberglass
Tank Internal Protection 2:	Not reported
Pipe Location Name:	Underground/On-ground
Pipe Type Name:	Other
Pipe External Protection 1:	Fiberglass
Pipe External Protection 2:	Not reported
Tank Secondary Containment 1:	Double-Walled (Underground)
Tank Secondary Containment 2:	Not reported
Pipe Secondary Containment:	Not reported
Tank Leak Detection 1:	Interstitial - Electronic Monitoring
Tank Leak Detection 2:	Not reported
Pipe Leak Detection 1:	Not reported
Pipe Leak Detection 2:	Not reported
Type Of Overfill Prevention 1:	Float Vent Valve
Type Of Overfill Prevention 2:	Not reported
Dispenser Method:	Submersible
Spill Prevention:	Catch Basin
Tightness Test Method:	USTest 2000/P/LL plus USTest 2000/U
Date Tested:	06/01/98

#70269 (Continued) **U003312791**

Next Test Date: 06/01/12
Date Tank Closed: / /

Tank Number: 4
Tank Location Name: Underground
Tank Status: In Service
Tank Model: Not reported
Pipe Model: Not reported
Active Status: Active
Install Date: 06/01/97
Capacity Gallons: 8000
Material Name: Diesel
Percentage: 100.00
Tank Type Name: Fiberglass Reinforced Plastic (FRP)
Tank Internal Protection: None
Tank Internal Protection 1: Fiberglass
Tank Internal Protection 2: Not reported
Pipe Location Name: Underground/On-ground
Pipe Type Name: Equivalent Technology
Pipe External Protection 1: Fiberglass
Pipe External Protection 2: Not reported
Tank Secondary Containment 1: Double-Walled (Underground)
Tank Secondary Containment 2: Not reported
Pipe Secondary Containment: Not reported
Tank Leak Detection 1: Interstitial - Electronic Monitoring
Tank Leak Detection 2: Not reported
Pipe Leak Detection 1: Not reported
Pipe Leak Detection 2: Not reported
Type Of Overfill Prevention 1: Float Vent Valve
Type Of Overfill Prevention 2: Not reported
Dispenser Method: Submersible
Spill Prevention: Catch Basin
Tightness Test Method: Testing Not Required
Date Tested: / /
Next Test Date: 06/01/12
Date Tank Closed: / /

HIST UST:
PBS Number: 2-188751
SPDES Number: Not reported
Emergency Contact: MR. KIM KWIATKOWSKY
Emergency Telephone: (602) 728-4783
Operator: LAWRENCE ROBYS
Operator Telephone: (718) 526-2915
Owner Name: TOSCO CORPORATION
Owner Address: P.O. BOX 52085
Owner City,St,Zip: PHOENIX, AZ 85072-2085
Owner Telephone: (602) 728-4783
Owner Type: Corporate/Commercial
Owner Subtype: Not reported
Mailing Name: TOSCO CORPORATION
Mailing Address: P.O. BOX 52085
Mailing Address 2: Not reported
Mailing City,St,Zip: PHOENIX, AZ 85072-2085
Mailing Contact: MR. KIM KWIATKOWSKI
Mailing Telephone: (602) 728-4783

#70269 (Continued) **U003312791**

Owner Mark:	Third Owner
Facility Status:	1 - Active PBS facility, i.e. total capacity of the PBS tanks is greater than 1,100 gallons, regardless if Subpart 360-14 tanks exist or not at the facility.
Facility Addr2:	138017 HILLSIDE AVE
SWIS ID:	6301
Old PBS Number:	Not reported
Facility Type:	RETAIL GASOLINE SALES
Inspected Date:	Not reported
Inspector:	Not reported
Inspection Result:	Not reported
Federal ID:	Not reported
Certification Flag:	False
Certification Date:	11/16/2001
Expiration Date:	11/14/2006
Renew Flag:	False
Renewal Date:	Not reported
Total Capacity:	40000
FAMT:	True
Facility Screen:	No Missing Data
Owner Screen:	No Missing Data
Tank Screen:	No Missing Data
Dead Letter:	False
CBS Number:	Not reported
Town or City:	NEW YORK CITY
County Code:	63
Town or City:	01
Region:	2

Tank Id:	001
Tank Location:	UNDERGROUND
Tank Status:	Closed-Removed
Install Date:	19741201
Capacity (gals):	4000
Product Stored:	LEADED GASOLINE
Tank Type:	Steel/carbon steel
Tank Internal:	Not reported
Tank External:	Not reported
Pipe Location:	Not reported
Pipe Type:	GALVANIZED STEEL
Pipe Internal:	Not reported
Pipe External:	Not reported
Second Containment:	None
Leak Detection:	None
Overfill Prot:	Not reported
Dispenser:	Submersible
Date Tested:	04/01/1997
Next Test Date:	Not reported
Missing Data for Tank:	Minor Data Missing
Date Closed:	Not reported
Test Method:	USTest 2000
Deleted:	False
Updated:	True
Lat/long:	Not reported

Tank Id:	002

#70269 (Continued) **U003312791**

Tank Location:	UNDERGROUND
Tank Status:	Closed-Removed
Install Date:	19741201
Capacity (gals):	4000
Product Stored:	UNLEADED GASOLINE
Tank Type:	Steel/carbon steel
Tank Internal:	Not reported
Tank External:	Not reported
Pipe Location:	Not reported
Pipe Type:	GALVANIZED STEEL
Pipe Internal:	Not reported
Pipe External:	Not reported
Second Containment:	None
Leak Detection:	None
Overfill Prot:	Not reported
Dispenser:	Submersible
Date Tested:	04/01/1997
Next Test Date:	Not reported
Missing Data for Tank:	Minor Data Missing
Date Closed:	Not reported
Test Method:	USTest 2000
Deleted:	False
Updated:	True
Lat/long:	Not reported

Tank Id:	003
Tank Location:	UNDERGROUND
Tank Status:	Closed-Removed
Install Date:	19741201
Capacity (gals):	4000
Product Stored:	UNLEADED GASOLINE
Tank Type:	Steel/carbon steel
Tank Internal:	Not reported
Tank External:	Not reported
Pipe Location:	Not reported
Pipe Type:	GALVANIZED STEEL
Pipe Internal:	Not reported
Pipe External:	Not reported
Second Containment:	None
Leak Detection:	None
Overfill Prot:	Not reported
Dispenser:	Submersible
Date Tested:	04/01/1997
Next Test Date:	Not reported
Missing Data for Tank:	Minor Data Missing
Date Closed:	Not reported
Test Method:	USTest 2000
Deleted:	False
Updated:	True
Lat/long:	Not reported

Tank Id:	004
Tank Location:	UNDERGROUND
Tank Status:	Closed-Removed
Install Date:	19741201

#70269 (Continued) **U003312791**

Capacity (gals):	4000
Product Stored:	UNLEADED GASOLINE
Tank Type:	Steel/carbon steel
Tank Internal:	Not reported
Tank External:	Not reported
Pipe Location:	Not reported
Pipe Type:	GALVANIZED STEEL
Pipe Internal:	Not reported
Pipe External:	Not reported
Second Containment:	None
Leak Detection:	None
Overfill Prot:	Not reported
Dispenser:	Submersible
Date Tested:	04/01/1997
Next Test Date:	Not reported
Missing Data for Tank:	Minor Data Missing
Date Closed:	Not reported
Test Method:	USTest 2000
Deleted:	False
Updated:	True
Lat/long:	Not reported

Tank Id:	005
Tank Location:	UNDERGROUND
Tank Status:	Closed-Removed
Install Date:	19741201
Capacity (gals):	4000
Product Stored:	UNLEADED GASOLINE
Tank Type:	Steel/carbon steel
Tank Internal:	Not reported
Tank External:	Not reported
Pipe Location:	Not reported
Pipe Type:	GALVANIZED STEEL
Pipe Internal:	Not reported
Pipe External:	Not reported
Second Containment:	None
Leak Detection:	None
Overfill Prot:	Not reported
Dispenser:	Submersible
Date Tested:	04/01/1997
Next Test Date:	Not reported
Missing Data for Tank:	Minor Data Missing
Date Closed:	Not reported
Test Method:	USTest 2000
Deleted:	False
Updated:	True
Lat/long:	Not reported

Tank Id:	006
Tank Location:	UNDERGROUND
Tank Status:	In Service
Install Date:	19970601
Capacity (gals):	12000
Product Stored:	UNLEADED GASOLINE
Tank Type:	Fiberglass reinforced plastic [FRP]

#70269 (Continued) **U003312791**

Tank Internal: None
Tank External: None
Pipe Location: Underground
Pipe Type: OTHER
Pipe Internal: None
Pipe External: Fiberglass
Second Containment: Vault (w/access)
Leak Detection: 14
Overfill Prot: Catch Basin, High Level Alarm
Dispenser: Submersible
Date Tested: 06/01/1998
Next Test Date: 06/01/2012
Missing Data for Tank: No Missing Data
Date Closed: Not reported
Test Method: USTest 2000
Deleted: False
Updated: True
Lat/long: Not reported

Tank Id: 007
Tank Location: UNDERGROUND
Tank Status: In Service
Install Date: 19970601
Capacity (gals): 12000
Product Stored: UNLEADED GASOLINE
Tank Type: Fiberglass reinforced plastic [FRP]
Tank Internal: None
Tank External: None
Pipe Location: Underground
Pipe Type: OTHER
Pipe Internal: None
Pipe External: Fiberglass
Second Containment: Vault (w/access)
Leak Detection: 14
Overfill Prot: Catch Basin, High Level Alarm
Dispenser: Submersible
Date Tested: 06/01/1998
Next Test Date: 06/01/2012
Missing Data for Tank: No Missing Data
Date Closed: Not reported
Test Method: USTest 2000
Deleted: False
Updated: True
Lat/long: Not reported

Tank Id: 008
Tank Location: UNDERGROUND
Tank Status: In Service
Install Date: 19970601
Capacity (gals): 8000
Product Stored: UNLEADED GASOLINE
Tank Type: Fiberglass reinforced plastic [FRP]
Tank Internal: None
Tank External: None
Pipe Location: Underground

#70269 (Continued) **U003312791**

Pipe Type:	OTHER
Pipe Internal:	None
Pipe External:	Fiberglass
Second Containment:	Vault (w/access)
Leak Detection:	14
Overfill Prot:	Catch Basin, High Level Alarm
Dispenser:	Submersible
Date Tested:	06/01/1998
Next Test Date:	06/01/2012
Missing Data for Tank:	No Missing Data
Date Closed:	Not reported
Test Method:	USTest 2000
Deleted:	False
Updated:	True
Lat/long:	Not reported

Tank Id:	009
Tank Location:	UNDERGROUND
Tank Status:	In Service
Install Date:	Not reported
Capacity (gals):	8000
Product Stored:	DIESEL
Tank Type:	Fiberglass reinforced plastic [FRP]
Tank Internal:	None
Tank External:	None
Pipe Location:	Underground
Pipe Type:	FIBERGLASS REINFORCED PLASTIC
Pipe Internal:	None
Pipe External:	Fiberglass
Second Containment:	Vault (w/access)
Leak Detection:	14
Overfill Prot:	Catch Basin, High Level Alarm
Dispenser:	0
Date Tested:	Not reported
Next Test Date:	Not reported
Missing Data for Tank:	No Missing Data
Date Closed:	Not reported
Test Method:	Not reported
Deleted:	False
Updated:	True
Lat/long:	Not reported

Tank Id:	010
Tank Location:	UNDERGROUND
Tank Status:	Closed-Removed
Install Date:	19971201
Capacity (gals):	550
Product Stored:	UNKNOWN
Tank Type:	Steel/carbon steel
Tank Internal:	Not reported
Tank External:	Not reported
Pipe Location:	Not reported
Pipe Type:	GALVANIZED STEEL
Pipe Internal:	Not reported
Pipe External:	Not reported

#70269 (Continued) **U003312791**

Second Containment:	None
Leak Detection:	Not reported
Overfill Prot:	None
Dispenser:	0
Date Tested:	Not reported
Next Test Date:	Not reported
Missing Data for Tank:	Minor Data Missing
Date Closed:	12/01/1997
Test Method:	Not reported
Deleted:	False
Updated:	True
Lat/long:	Not reported

CB365 **CUMBERLAND FARMS** **NY Spills** **S107787109**
NE **138-19 HILLSIDE AVE** **N/A**
1/4-1/2 **JAMAICA, NY**
2562 ft.

Site 6 of 9 in cluster CB

Relative: Higher

Actual: 60 ft.

NY Spills:

Site ID:	362163
Facility Addr2:	Not reported
Facility ID:	0600208
Spill Number:	0600208
Facility Type:	ER
SWIS:	4101
Region of Spill:	2
Investigator:	SMSANGES
Referred To:	Not reported
Spill Date:	04/06/06
Reported to Dept:	04/06/06
CID:	06
Spill Cause:	Other
Water Affected:	Not reported
Spill Source:	Gasoline Station
Spill Notifier:	Other
Cleanup Ceased:	/ /
Cleanup Meets Std:	True
Last Inspection:	/ /
Recommended Penalty:	Penalty Not Recommended
UST Trust:	False
Spill Class:	Known release with minimal potential for fire or hazard. DEC Response. Willing Responsible Party. Corrective action taken.
Spill Closed Dt:	06/14/06
Remediation Phase:	0
Date Entered In Computer:	04/06/06
Spill Record Last Update:	06/14/06
Spiller Name:	MELISSA GLIDEN
Spiller Company:	CUMBERLAND FARM
Spiller Address:	13819 HILLSIDE AVE
Spiller City,St,Zip:	JAMACIA, NY
Spiller Company:	001
Spiller Phone:	(800) 225-9702 3412
Contact Name:	MELISSA GLIDEN
Contact Phone:	(800) 225-9702 3412
DEC Region:	2
Program Number:	0600208
DER Facility ID:	312400

CUMBERLAND FARMS (Continued) **S107787109**

Site ID: Not reported
Operable Unit ID: Not reported
Operable Unit: Not reported
Material ID: Not reported
Material Code: Not reported
Material Name: Not reported
Case No.: Not reported
Material FA: Not reported
Quantity: Not reported
Units: Not reported
Recovered: Not reported
Resource Affected: Not reported
Oxygenate: Not reported
DEC Memo: Start CallerRemark - 0600208 water in a diesel pump: tyree will pump out END CallerRemark - 0600208
Remarks: Start DECRemark - 0600208 4/10/2006 Sangesland spoke with Melissa Gliden of Cumberland Farm Safety Dept. She said the spill appeared minor, but she hasn't received the "close out" paperwork yet from the field rep. When she gets it, she'll send ita closure request to the DEC. 6/14/2006 Sangesland reviewed the "closure document" submitted by Melissa Glidden of Cumberland Farms. Spill appears to have been minor and was taken care of by Tyree. Spill Closed 4/17/06 - Raphael Ketani. I spoke to Ms. Gliden and she said that the description of the problem was water in the diesel sump. She said that she has a stack of closure paperwork on her desk and she send the closure report to Mr. Sangesland of Spills. END DECRemark - 0600208

CB366 **CUMBERLAND FARMS #70269** **FINDS** **1007450709**
NE **13819 HILLSIDE AVE** **110017875192**
1/4-1/2 **JAMAICA, NY 11435**
2562 ft.

Site 7 of 9 in cluster CB

Relative: Higher

FINDS:
Other Pertinent Environmental Activity Identified at Site

Actual: 60 ft.

RCRAInfo is a national information system that supports the Resource Conservation and Recovery Act (RCRA) program through the tracking of events and activities related to facilities that generate, transport, and treat, store, or dispose of hazardous waste. RCRAInfo allows RCRA program staff to track the notification, permit, compliance, and corrective action activities required under RCRA.

CB367 **EXXON DIVISION OF CFI** **FINDS** **1010199841**
NE **13819 HILLSIDE AVE** **110029102806**
1/4-1/2 **JAMAICA, NY 11435**
2562 ft.

Site 8 of 9 in cluster CB

Relative: Higher

FINDS:
Other Pertinent Environmental Activity Identified at Site

Actual: 60 ft.

NJ-NJEMS (New Jersey - New Jersey Environmental Management System). The Department of Environmental Protection (NJDEP) manages large databases of environmental information in this integrated system.

CB368
NE
1/4-1/2
2562 ft.

Relative:
Higher

Actual:
60 ft.

CUMBERLAND FARMS #70269
13819 HILLSIDE AVE
JAMAICA, NY 11435

Site 9 of 9 in cluster CB

RCRA-SQG
NY MANIFEST
NJ MANIFEST

1007371408
NYR000124750

RCRAInfo:

Owner: CUMBERLAND FARMS INC
EPA ID: NYR000124750

Contact: MAUREEN JERNSTEDT
(800) 225-9702

Classification: Small Quantity Generator
TSDF Activities: Not reported

Violation Status: No violations found

NY MANIFEST:

Document ID:	NYG4350519
Manifest Status:	Not reported
Trans1 State ID:	Not reported
Trans2 State ID:	Not reported
Generator Ship Date:	06/29/2004
Trans1 Recv Date:	06/29/2004
Trans2 Recv Date:	06/29/2004
TSD Site Recv Date:	06/29/2004
Part A Recv Date:	Not reported
Part B Recv Date:	Not reported
Generator EPA ID:	NYR000124750
Trans1 EPA ID:	NYD980761191
Trans2 EPA ID:	Not reported
TSDF ID:	NJD002200
Waste Code:	D018 - BENZENE 0.5 MG/L TCLP
Quantity:	00400
Units:	P - Pounds
Number of Containers:	002
Container Type:	DM - Metal drums, barrels
Handling Method:	B Incineration, heat recovery, burning.
Specific Gravity:	01.00
Year:	04
Manifest Tracking Num:	Not reported
Import Ind:	Not reported
Export Ind:	Not reported
Discr Quantity Ind:	Not reported
Discr Type Ind:	Not reported
Discr Residue Ind:	Not reported
Discr Partial Reject Ind:	Not reported
Discr Full Reject Ind:	Not reported
Manifest Ref Num:	Not reported
Alt Fac RCRA Id:	Not reported
Alt Fac Sign Date:	Not reported
Mgmt Method Type Code:	Not reported
EPA ID:	NYR000124750
Facility Name:	CUMBERLAND FARMS 70269
Facility Address:	13819 HILLSIDE AVE
Facility City:	JAMAICA
Facility Address 2:	Not reported
Country:	USA
County:	QU

CUMBERLAND FARMS #70269 (Continued) **1007371408**

Mailing Name:	CUMBERLAND FARMS 70269
Mailing Contact:	GIL UMAL
Mailing Address:	13819 HILLSIDE AVE
Mailing Address 2:	Not reported
Mailing City:	JAMAICA
Mailing State:	NY
Mailing Zip:	Not reported
Mailing Zip4:	Not reported
Mailing Country:	USA
Mailing Phone:	718-526-1500

NJ MANIFEST:

Manifest Code:	NYG4350519
EPA ID:	NYR000124750
Date Shipped:	20040629
TSDF EPA ID:	NJD002200046
Transporter EPA ID:	VTR000500090
Transporter 2 EPA ID:	NYD980761191
Date Trans1 Transported Waste:	040629
Date Trans2 Transported Waste:	040629
Date TSDF Received Waste:	040629
Tranporter 1 Decal:	Not reported
Tranporter 2 Decal:	Not reported
Data Entry Number:	08270425
Reference Manifest Number:	Not reported
Was Load Rejected (Y/N):	No
Reason Load Was Rejected:	Not reported
Waste Code:	Not reported
Quantity:	Not reported
Unit:	Not reported
Hand Code:	Not reported

CA369 **JAMAICA AVE & QUEENS BLVD** **LTANKS** **S102671446**
ENE **JAMAICA AVE / QUEENS BLVD** **HIST LTANKS** **N/A**
1/4-1/2 **NEW YORK CITY, NY**
2574 ft.

Site 2 of 2 in cluster CA

Relative: Lower

Actual: 55 ft.

LTANKS:

Site ID:	101283
Spill Date:	10/26/89
Facility Addr2:	Not reported
Facility ID:	8907440
Program Number:	8907440
SWIS:	4101
Region of Spill:	2
Investigator:	TOMASELLO
Referred To:	Not reported
Reported to Dept:	10/26/89
CID:	Not reported
Spill Cause:	Tank Overfill
Water Affected:	Not reported
Spill Source:	Gasoline Station
Spill Notifier:	Fire Department
Cleanup Ceased:	01/22/90

JAMAICA AVE & QUEENS BLVD (Continued) **S102671446**

Cleanup Meets Standard:	True
Last Inspection:	/ /
Recommended Penalty:	Penalty Not Recommended
UST Involvement:	True
Spill Class:	Not reported
Spill Closed Dt:	01/22/90
Remediation Phase:	0
Date Entered In Computer:	12/07/89
Spill Record Last Update:	01/12/04
Spille Namer:	Not reported
Spiller Company:	GASETERIA
Spiller Phone:	(212) 242-1520
Spiller Extention:	Not reported
Spiller Address:	Not reported
Spiller City,St,Zip:	ZZ
Spiller County:	001
Spiller Contact:	Not reported
Spiller Phone:	Not reported
Spiller Extention:	Not reported
DEC Region:	2
Program Number:	8907440
DER Facility ID:	89756
Site ID:	101283
Operable Unit ID:	932464
Operable Unit:	01
Material ID:	444231
Material Code:	0009
Material Name:	Gasoline
Case No.:	Not reported
Material FA:	Petroleum
Quantity:	50.00
Units:	Gallons
Recovered:	0.00
Resource Affected:	Sewer
Oxygenate:	False
Site ID:	Not reported
Spill Tank Test:	Not reported
Tank Number:	Not reported
Tank Size:	Not reported
Test Method:	Not reported
Leak Rate:	Not reported
Gross Fail:	Not reported
Modified By:	Not reported
Last Modified:	Not reported
Test Method:	Not reported
DEC Memo:	Not reported
Remarks:	Start CallerRemark - 8907440 VAPORS IN LOCAL HOUSES, NYCFD ON SCENE, DEC TO RESPOND, FENLEY & NICOLTO DO CLEAN UP. END CallerRemark - 8907440

HIST LTANKS:

Region of Spill:	2
Spill Number:	8907440
Investigator:	TOMASELLO
Caller Name:	Not reported
Caller Agency:	Not reported
Caller Phone:	Not reported
Caller Extension:	Not reported

JAMAICA AVE & QUEENS BLVD (Continued) **S102671446**

Notifier Name:	Not reported
Notifier Agency:	Not reported
Notifier Phone:	Not reported
Notifier Extension:	Not reported
Spill Date:	10/26/1989
Spill Time:	21:41
Reported to Department Date:	10/26/89
Reported to Department Time:	22:11
SWIS:	63
Spiller Contact:	Not reported
Spiller Phone:	Not reported
Spiller Extention:	Not reported
Spiller Name:	GASATERIA SERVICE STATION
Spiller Address:	Not reported
Spiller City,St,Zip:	Not reported
Facility Contact:	Not reported
Facility Phone:	(212) 242-1520
Facility Extention:	Not reported
Spill Cause:	Tank Overfill
Resource Affectd:	In Sewer
Water Affected:	Not reported
Spill Source:	Gas Station
Spill Notifier:	Fire Department
PBS Number:	Not reported
Cleanup Ceased:	01/22/90
Cleanup Meets Standard:	True
Last Inspection:	/ /
Recommended Penalty:	Penalty Not Recommended
Spiller Cleanup Date:	/ /
Enforcement Date:	/ /
Investigation Complete:	/ /
UST Involvement:	True
Spill Class:	Not reported
Spill Closed Dt:	01/22/90
Date Region Sent Summary to Central Office:	/ /
Corrective Action Plan Submitted:	/ /
Date Spill Entered In Computer Data File:	12/07/89
Time Spill Entered In Computer Data File:	Not reported
Spill Record Last Update:	01/26/90
Is Updated:	False
PBS Number:	Not reported
Tank Number:	Not reported
Tank Size:	Not reported
Test Method:	Not reported
Leak Rate Failed Tank:	Not reported
Gross Leak Rate:	Not reported
Material Class Type:	Petroleum
Quantity Spilled:	50
Unkonwn Quantity Spilled:	False
Units:	Gallons
Quantity Recovered:	0
Unkonwn Quantity Recovered:	False
Material:	GASOLINE
Class Type:	GASOLINE
Times Material Entry In File:	21329
CAS Number:	Not reported
Last Date:	19940929

JAMAICA AVE & QUEENS BLVD (Continued) **S102671446**

DEC Remarks: 10/26/89: DEC TOMASELLO) CALLED OUT CLEAN UP CONTRACTOR TO CLEAN UP OVERFILL OF OIL, NO PIN OPENED, DEC WANTS WELLS INSTALLED.
Spill Cause: VAPORS IN LOCAL HOUSES, NYCFD ON SCENE, DEC TO RESPOND, FENLEY NICOLTO DO CLEAN UP.

CD370 **EXXON CO USA 3-6357** **FINDS** **1010211852**
SW **118-11 ATLANTIC AVE** **110029278859**
1/4-1/2 **RICHMOND HILL, NY 11418**
2606 ft.

Site 1 of 4 in cluster CD

Relative: Lower

Actual: 55 ft.

FINDS:
Other Pertinent Environmental Activity Identified at Site

NJ-NJEMS (New Jersey - New Jersey Environmental Management System). The Department of Environmental Protection (NJDEP) manages large databases of environmental information in this integrated system.

CD371 **EXXON DIV OF CFI #70300** **RCRA-SQG** **1004757676**
SW **118-11 ATLANTIC AVE** **FINDS** **NYD986947315**
1/4-1/2 **RICHMOND HILL, NY 11418** **NY MANIFEST**
2606 ft. **CT MANIFEST**

Site 2 of 4 in cluster CD

Relative: Lower

Actual: 55 ft.

RCRAInfo:
Owner: TOSCO
(602) 728-8000
EPA ID: NYD986947315

Contact: Not reported

Classification: Small Quantity Generator
TSDF Activities: Not reported

Violation Status: No violations found

FINDS:
Other Pertinent Environmental Activity Identified at Site

AFS (Aerometric Information Retrieval System (AIRS) Facility Subsystem) replaces the former Compliance Data System (CDS), the National Emission Data System (NEDS), and the Storage and Retrieval of Aerometric Data (SAROAD). AIRS is the national repository for information concerning airborne pollution in the United States. AFS is used to track emissions and compliance data from industrial plants. AFS data are utilized by states to prepare State Implementation Plans to comply with regulatory programs and by EPA as an input for the estimation of total national emissions. AFS is undergoing a major redesign to support facility operating permits required under Title V of the Clean Air Act.

FIS (New York - Facility Information System) is New York's Department of Environmental Conservation (DEC) information system for tracking environmental facility information found across the State.

RCRAInfo is a national information system that supports the Resource

EXXON DIV OF CFI #70300 (Continued) **1004757676**

Conservation and Recovery Act (RCRA) program through the tracking of events and activities related to facilities that generate, transport, and treat, store, or dispose of hazardous waste. RCRAInfo allows RCRA program staff to track the notification, permit, compliance, and corrective action activities required under RCRA.

NY MANIFEST:

Document ID:	NYB2445435
Manifest Status:	Completed copy
Trans1 State ID:	CU5387
Trans2 State ID:	Not reported
Generator Ship Date:	920605
Trans1 Recv Date:	920605
Trans2 Recv Date:	Not reported
TSD Site Recv Date:	920610
Part A Recv Date:	920727
Part B Recv Date:	920622
Generator EPA ID:	NYD986947315
Trans1 EPA ID:	NYD068011352
Trans2 EPA ID:	Not reported
TSDF ID:	NYD082785429
Waste Code:	D001 - NON-LISTED IGNITABLE WASTES
Quantity:	00034
Units:	G - Gallons (liquids only)* (8.3 pounds)
Number of Containers:	001
Container Type:	TT - Cargo tank, tank trucks
Handling Method:	T Chemical, physical, or biological treatment.
Specific Gravity:	100
Year:	92
Manifest Tracking Num:	Not reported
Import Ind:	Not reported
Export Ind:	Not reported
Discr Quantity Ind:	Not reported
Discr Type Ind:	Not reported
Discr Residue Ind:	Not reported
Discr Partial Reject Ind:	Not reported
Discr Full Reject Ind:	Not reported
Manifest Ref Num:	Not reported
Alt Fac RCRA Id:	Not reported
Alt Fac Sign Date:	Not reported
Mgmt Method Type Code:	Not reported
EPA ID:	NYD986947315
Facility Name:	EXXON COMPANY U S A
Facility Address:	118-11 ATLANTIC AVENUE
Facility City:	RICHMOND HILL
Facility Address 2:	Not reported
Country:	USA
County:	QU
Mailing Name:	EXXON COMPANY U S A
Mailing Contact:	CHRISTINE SULLIVAN
Mailing Address:	PO BOX 4415
Mailing Address 2:	Not reported
Mailing City:	HOUSTON
Mailing State:	TX
Mailing Zip:	Not reported
Mailing Zip4:	Not reported

EXXON DIV OF CFI #70300 (Continued) **1004757676**

Mailing Country:	USA
Mailing Phone:	713-656-7709
Document ID:	NYB4857237
Manifest Status:	Completed copy
Trans1 State ID:	PP1384
Trans2 State ID:	Not reported
Generator Ship Date:	920908
Trans1 Recv Date:	920908
Trans2 Recv Date:	Not reported
TSD Site Recv Date:	920908
Part A Recv Date:	921021
Part B Recv Date:	920916
Generator EPA ID:	NYD986947315
Trans1 EPA ID:	NYD986910222
Trans2 EPA ID:	Not reported
TSDF ID:	NYD082785429
Waste Code:	D001 - NON-LISTED IGNITABLE WASTES
Quantity:	00084
Units:	G - Gallons (liquids only)* (8.3 pounds)
Number of Containers:	001
Container Type:	TT - Cargo tank, tank trucks
Handling Method:	T Chemical, physical, or biological treatment.
Specific Gravity:	100
Year:	92
Manifest Tracking Num:	Not reported
Import Ind:	Not reported
Export Ind:	Not reported
Discr Quantity Ind:	Not reported
Discr Type Ind:	Not reported
Discr Residue Ind:	Not reported
Discr Partial Reject Ind:	Not reported
Discr Full Reject Ind:	Not reported
Manifest Ref Num:	Not reported
Alt Fac RCRA Id:	Not reported
Alt Fac Sign Date:	Not reported
Mgmt Method Type Code:	Not reported
EPA ID:	NYD986947315
Facility Name:	EXXON COMPANY U S A
Facility Address:	118-11 ATLANTIC AVENUE
Facility City:	RICHMOND HILL
Facility Address 2:	Not reported
Country:	USA
County:	QU
Mailing Name:	EXXON COMPANY U S A
Mailing Contact:	CHRISTINE SULLIVAN
Mailing Address:	PO BOX 4415
Mailing Address 2:	Not reported
Mailing City:	HOUSTON
Mailing State:	TX
Mailing Zip:	Not reported
Mailing Zip4:	Not reported
Mailing Country:	USA
Mailing Phone:	713-656-7709
Document ID:	NYB4857084
Manifest Status:	Completed copy

EXXON DIV OF CFI #70300 (Continued) **1004757676**

Trans1 State ID:	LL5554
Trans2 State ID:	Not reported
Generator Ship Date:	920723
Trans1 Recv Date:	920724
Trans2 Recv Date:	Not reported
TSD Site Recv Date:	920724
Part A Recv Date:	920820
Part B Recv Date:	920803
Generator EPA ID:	NYD986947315
Trans1 EPA ID:	NYD068011352
Trans2 EPA ID:	Not reported
TSDF ID:	NYD082785429
Waste Code:	D001 - NON-LISTED IGNITABLE WASTES
Quantity:	00055
Units:	G - Gallons (liquids only)* (8.3 pounds)
Number of Containers:	001
Container Type:	DM - Metal drums, barrels
Handling Method:	T Chemical, physical, or biological treatment.
Specific Gravity:	100
Year:	92
Manifest Tracking Num:	Not reported
Import Ind:	Not reported
Export Ind:	Not reported
Discr Quantity Ind:	Not reported
Discr Type Ind:	Not reported
Discr Residue Ind:	Not reported
Discr Partial Reject Ind:	Not reported
Discr Full Reject Ind:	Not reported
Manifest Ref Num:	Not reported
Alt Fac RCRA Id:	Not reported
Alt Fac Sign Date:	Not reported
Mgmt Method Type Code:	Not reported
EPA ID:	NYD986947315
Facility Name:	EXXON COMPANY U S A
Facility Address:	118-11 ATLANTIC AVENUE
Facility City:	RICHMOND HILL
Facility Address 2:	Not reported
Country:	USA
County:	QU
Mailing Name:	EXXON COMPANY U S A
Mailing Contact:	CHRISTINE SULLIVAN
Mailing Address:	PO BOX 4415
Mailing Address 2:	Not reported
Mailing City:	HOUSTON
Mailing State:	TX
Mailing Zip:	Not reported
Mailing Zip4:	Not reported
Mailing Country:	USA
Mailing Phone:	713-656-7709
Document ID:	CTF0180491
Manifest Status:	Completed copy
Trans1 State ID:	PP1384
Trans2 State ID:	Not reported
Generator Ship Date:	930323
Trans1 Recv Date:	930323
Trans2 Recv Date:	Not reported

EXXON DIV OF CFI #70300 (Continued) **1004757676**

TSD Site Recv Date:	930401
Part A Recv Date:	Not reported
Part B Recv Date:	930413
Generator EPA ID:	NYD986947315
Trans1 EPA ID:	NYD986910222
Trans2 EPA ID:	Not reported
TSDF ID:	CTD021816889
Waste Code:	D001 - NON-LISTED IGNITABLE WASTES
Quantity:	00035
Units:	G - Gallons (liquids only)* (8.3 pounds)
Number of Containers:	001
Container Type:	TT - Cargo tank, tank trucks
Handling Method:	B Incineration, heat recovery, burning.
Specific Gravity:	100
Year:	93
Manifest Tracking Num:	Not reported
Import Ind:	Not reported
Export Ind:	Not reported
Discr Quantity Ind:	Not reported
Discr Type Ind:	Not reported
Discr Residue Ind:	Not reported
Discr Partial Reject Ind:	Not reported
Discr Full Reject Ind:	Not reported
Manifest Ref Num:	Not reported
Alt Fac RCRA Id:	Not reported
Alt Fac Sign Date:	Not reported
Mgmt Method Type Code:	Not reported
EPA ID:	NYD986947315
Facility Name:	EXXON COMPANY U S A
Facility Address:	118-11 ATLANTIC AVENUE
Facility City:	RICHMOND HILL
Facility Address 2:	Not reported
Country:	USA
County:	QU
Mailing Name:	EXXON COMPANY U S A
Mailing Contact:	CHRISTINE SULLIVAN
Mailing Address:	PO BOX 4415
Mailing Address 2:	Not reported
Mailing City:	HOUSTON
Mailing State:	TX
Mailing Zip:	Not reported
Mailing Zip4:	Not reported
Mailing Country:	USA
Mailing Phone:	713-656-7709
Document ID:	CTF0180663
Manifest Status:	Completed copy
Trans1 State ID:	PP1384
Trans2 State ID:	Not reported
Generator Ship Date:	930510
Trans1 Recv Date:	930510
Trans2 Recv Date:	Not reported
TSD Site Recv Date:	930520
Part A Recv Date:	930715
Part B Recv Date:	930603
Generator EPA ID:	NYD986947315
Trans1 EPA ID:	NYD986910222

EXXON DIV OF CFI #70300 (Continued) **1004757676**

Trans2 EPA ID:	Not reported
TSDF ID:	CTD021816889
Waste Code:	D001 - NON-LISTED IGNITABLE WASTES
Quantity:	00030
Units:	G - Gallons (liquids only)* (8.3 pounds)
Number of Containers:	001
Container Type:	TT - Cargo tank, tank trucks
Handling Method:	B Incineration, heat recovery, burning.
Specific Gravity:	100
Year:	93
Manifest Tracking Num:	Not reported
Import Ind:	Not reported
Export Ind:	Not reported
Discr Quantity Ind:	Not reported
Discr Type Ind:	Not reported
Discr Residue Ind:	Not reported
Discr Partial Reject Ind:	Not reported
Discr Full Reject Ind:	Not reported
Manifest Ref Num:	Not reported
Alt Fac RCRA Id:	Not reported
Alt Fac Sign Date:	Not reported
Mgmt Method Type Code:	Not reported
EPA ID:	NYD986947315
Facility Name:	EXXON COMPANY U S A
Facility Address:	118-11 ATLANTIC AVENUE
Facility City:	RICHMOND HILL
Facility Address 2:	Not reported
Country:	USA
County:	QU
Mailing Name:	EXXON COMPANY U S A
Mailing Contact:	CHRISTINE SULLIVAN
Mailing Address:	PO BOX 4415
Mailing Address 2:	Not reported
Mailing City:	HOUSTON
Mailing State:	TX
Mailing Zip:	Not reported
Mailing Zip4:	Not reported
Mailing Country:	USA
Mailing Phone:	713-656-7709

Document ID:	CTF0278669
Manifest Status:	Completed after the designated time period for a TSDF to get a copy to the DEC
Trans1 State ID:	PP1384
Trans2 State ID:	Not reported
Generator Ship Date:	931216
Trans1 Recv Date:	931216
Trans2 Recv Date:	Not reported
TSD Site Recv Date:	940119
Part A Recv Date:	940202
Part B Recv Date:	940131
Generator EPA ID:	NYD986947315
Trans1 EPA ID:	NYD986910222
Trans2 EPA ID:	Not reported
TSDF ID:	CTD021816889
Waste Code:	D001 - NON-LISTED IGNITABLE WASTES
Quantity:	00030
Units:	G - Gallons (liquids only)* (8.3 pounds)

EXXON DIV OF CFI #70300 (Continued) **1004757676**

Number of Containers:	001
Container Type:	TT - Cargo tank, tank trucks
Handling Method:	B Incineration, heat recovery, burning.
Specific Gravity:	100
Year:	93
Manifest Tracking Num:	Not reported
Import Ind:	Not reported
Export Ind:	Not reported
Discr Quantity Ind:	Not reported
Discr Type Ind:	Not reported
Discr Residue Ind:	Not reported
Discr Partial Reject Ind:	Not reported
Discr Full Reject Ind:	Not reported
Manifest Ref Num:	Not reported
Alt Fac RCRA Id:	Not reported
Alt Fac Sign Date:	Not reported
Mgmt Method Type Code:	Not reported
EPA ID:	NYD986947315
Facility Name:	EXXON COMPANY U S A
Facility Address:	118-11 ATLANTIC AVENUE
Facility City:	RICHMOND HILL
Facility Address 2:	Not reported
Country:	USA
County:	QU
Mailing Name:	EXXON COMPANY U S A
Mailing Contact:	CHRISTINE SULLIVAN
Mailing Address:	PO BOX 4415
Mailing Address 2:	Not reported
Mailing City:	HOUSTON
Mailing State:	TX
Mailing Zip:	Not reported
Mailing Zip4:	Not reported
Mailing Country:	USA
Mailing Phone:	713-656-7709

Document ID:	CTF0208163
Manifest Status:	Completed after the designated time period for a TSDF to get a copy to the DEC
Trans1 State ID:	PP1384
Trans2 State ID:	Not reported
Generator Ship Date:	940511
Trans1 Recv Date:	940511
Trans2 Recv Date:	Not reported
TSD Site Recv Date:	940519
Part A Recv Date:	940610
Part B Recv Date:	940608
Generator EPA ID:	NYD986947315
Trans1 EPA ID:	NYD986910222
Trans2 EPA ID:	Not reported
TSDF ID:	CTD021816889
Waste Code:	D001 - NON-LISTED IGNITABLE WASTES
Quantity:	00080
Units:	G - Gallons (liquids only)* (8.3 pounds)
Number of Containers:	001
Container Type:	TT - Cargo tank, tank trucks
Handling Method:	B Incineration, heat recovery, burning.
Specific Gravity:	100
Year:	94

EXXON DIV OF CFI #70300 (Continued) **1004757676**

Manifest Tracking Num:	Not reported
Import Ind:	Not reported
Export Ind:	Not reported
Discr Quantity Ind:	Not reported
Discr Type Ind:	Not reported
Discr Residue Ind:	Not reported
Discr Partial Reject Ind:	Not reported
Discr Full Reject Ind:	Not reported
Manifest Ref Num:	Not reported
Alt Fac RCRA Id:	Not reported
Alt Fac Sign Date:	Not reported
Mgmt Method Type Code:	Not reported
EPA ID:	NYD986947315
Facility Name:	EXXON COMPANY U S A
Facility Address:	118-11 ATLANTIC AVENUE
Facility City:	RICHMOND HILL
Facility Address 2:	Not reported
Country:	USA
County:	QU
Mailing Name:	EXXON COMPANY U S A
Mailing Contact:	CHRISTINE SULLIVAN
Mailing Address:	PO BOX 4415
Mailing Address 2:	Not reported
Mailing City:	HOUSTON
Mailing State:	TX
Mailing Zip:	Not reported
Mailing Zip4:	Not reported
Mailing Country:	USA
Mailing Phone:	713-656-7709
Document ID:	NJA2024231
Manifest Status:	Completed copy
Trans1 State ID:	S6993
Trans2 State ID:	Not reported
Generator Ship Date:	941114
Trans1 Recv Date:	941114
Trans2 Recv Date:	Not reported
TSD Site Recv Date:	941114
Part A Recv Date:	941123
Part B Recv Date:	941130
Generator EPA ID:	NYD986947315
Trans1 EPA ID:	NJD980772768
Trans2 EPA ID:	Not reported
TSDF ID:	NJD991291105
Waste Code:	D001 - NON-LISTED IGNITABLE WASTES
Quantity:	00110
Units:	G - Gallons (liquids only)* (8.3 pounds)
Number of Containers:	002
Container Type:	DM - Metal drums, barrels
Handling Method:	B Incineration, heat recovery, burning.
Specific Gravity:	100
Year:	94
Manifest Tracking Num:	Not reported
Import Ind:	Not reported
Export Ind:	Not reported
Discr Quantity Ind:	Not reported
Discr Type Ind:	Not reported

EXXON DIV OF CFI #70300 (Continued) **1004757676**

Discr Residue Ind:	Not reported
Discr Partial Reject Ind:	Not reported
Discr Full Reject Ind:	Not reported
Manifest Ref Num:	Not reported
Alt Fac RCRA Id:	Not reported
Alt Fac Sign Date:	Not reported
Mgmt Method Type Code:	Not reported
EPA ID:	NYD986947315
Facility Name:	EXXON COMPANY U S A
Facility Address:	118-11 ATLANTIC AVENUE
Facility City:	RICHMOND HILL
Facility Address 2:	Not reported
Country:	USA
County:	QU
Mailing Name:	EXXON COMPANY U S A
Mailing Contact:	CHRISTINE SULLIVAN
Mailing Address:	PO BOX 4415
Mailing Address 2:	Not reported
Mailing City:	HOUSTON
Mailing State:	TX
Mailing Zip:	Not reported
Mailing Zip4:	Not reported
Mailing Country:	USA
Mailing Phone:	713-656-7709

Document ID:	CTF0368875
Manifest Status:	Completed after the designated time period for a TSDF to get a copy to the DEC
Trans1 State ID:	PP1384
Trans2 State ID:	Not reported
Generator Ship Date:	941109
Trans1 Recv Date:	941109
Trans2 Recv Date:	Not reported
TSD Site Recv Date:	941123
Part A Recv Date:	941215
Part B Recv Date:	941213
Generator EPA ID:	NYD986947315
Trans1 EPA ID:	NYD986910222
Trans2 EPA ID:	Not reported
TSDF ID:	CTD021816889
Waste Code:	D001 - NON-LISTED IGNITABLE WASTES
Quantity:	00895
Units:	G - Gallons (liquids only)* (8.3 pounds)
Number of Containers:	001
Container Type:	TT - Cargo tank, tank trucks
Handling Method:	B Incineration, heat recovery, burning.
Specific Gravity:	100
Year:	94
Manifest Tracking Num:	Not reported
Import Ind:	Not reported
Export Ind:	Not reported
Discr Quantity Ind:	Not reported
Discr Type Ind:	Not reported
Discr Residue Ind:	Not reported
Discr Partial Reject Ind:	Not reported
Discr Full Reject Ind:	Not reported
Manifest Ref Num:	Not reported
Alt Fac RCRA Id:	Not reported

EXXON DIV OF CFI #70300 (Continued) **1004757676**

Alt Fac Sign Date:	Not reported
Mgmt Method Type Code:	Not reported
EPA ID:	NYD986947315
Facility Name:	EXXON COMPANY U S A
Facility Address:	118-11 ATLANTIC AVENUE
Facility City:	RICHMOND HILL
Facility Address 2:	Not reported
Country:	USA
County:	QU
Mailing Name:	EXXON COMPANY U S A
Mailing Contact:	CHRISTINE SULLIVAN
Mailing Address:	PO BOX 4415
Mailing Address 2:	Not reported
Mailing City:	HOUSTON
Mailing State:	TX
Mailing Zip:	Not reported
Mailing Zip4:	Not reported
Mailing Country:	USA
Mailing Phone:	713-656-7709

Document ID:	CTF0369156
Manifest Status:	Completed after the designated time period for a TSDF to get a copy to the DEC
Trans1 State ID:	PP1379
Trans2 State ID:	Not reported
Generator Ship Date:	941109
Trans1 Recv Date:	941109
Trans2 Recv Date:	Not reported
TSD Site Recv Date:	941212
Part A Recv Date:	941215
Part B Recv Date:	941230
Generator EPA ID:	NYD986947315
Trans1 EPA ID:	NYD986910222
Trans2 EPA ID:	Not reported
TSDF ID:	CTD021816889
Waste Code:	D001 - NON-LISTED IGNITABLE WASTES
Quantity:	00895
Units:	G - Gallons (liquids only)* (8.3 pounds)
Number of Containers:	001
Container Type:	TT - Cargo tank, tank trucks
Handling Method:	T Chemical, physical, or biological treatment.
Specific Gravity:	100
Year:	94
Manifest Tracking Num:	Not reported
Import Ind:	Not reported
Export Ind:	Not reported
Discr Quantity Ind:	Not reported
Discr Type Ind:	Not reported
Discr Residue Ind:	Not reported
Discr Partial Reject Ind:	Not reported
Discr Full Reject Ind:	Not reported
Manifest Ref Num:	Not reported
Alt Fac RCRA Id:	Not reported
Alt Fac Sign Date:	Not reported
Mgmt Method Type Code:	Not reported
EPA ID:	NYD986947315
Facility Name:	EXXON COMPANY U S A
Facility Address:	118-11 ATLANTIC AVENUE

EXXON DIV OF CFI #70300 (Continued) **1004757676**

Facility City:	RICHMOND HILL
Facility Address 2:	Not reported
Country:	USA
County:	QU
Mailing Name:	EXXON COMPANY U S A
Mailing Contact:	CHRISTINE SULLIVAN
Mailing Address:	PO BOX 4415
Mailing Address 2:	Not reported
Mailing City:	HOUSTON
Mailing State:	TX
Mailing Zip:	Not reported
Mailing Zip4:	Not reported
Mailing Country:	USA
Mailing Phone:	713-656-7709
Document ID:	NJA2023294
Manifest Status:	Completed copy
Trans1 State ID:	S6993
Trans2 State ID:	Not reported
Generator Ship Date:	950113
Trans1 Recv Date:	950113
Trans2 Recv Date:	Not reported
TSD Site Recv Date:	950113
Part A Recv Date:	950130
Part B Recv Date:	950130
Generator EPA ID:	NYD986947315
Trans1 EPA ID:	NJD980772768
Trans2 EPA ID:	Not reported
TSDF ID:	NJD991291105
Waste Code:	D001 - NON-LISTED IGNITABLE WASTES
Quantity:	00110
Units:	G - Gallons (liquids only)* (8.3 pounds)
Number of Containers:	002
Container Type:	DM - Metal drums, barrels
Handling Method:	B Incineration, heat recovery, burning.
Specific Gravity:	100
Year:	95
Manifest Tracking Num:	Not reported
Import Ind:	Not reported
Export Ind:	Not reported
Discr Quantity Ind:	Not reported
Discr Type Ind:	Not reported
Discr Residue Ind:	Not reported
Discr Partial Reject Ind:	Not reported
Discr Full Reject Ind:	Not reported
Manifest Ref Num:	Not reported
Alt Fac RCRA Id:	Not reported
Alt Fac Sign Date:	Not reported
Mgmt Method Type Code:	Not reported
EPA ID:	NYD986947315
Facility Name:	EXXON COMPANY U S A
Facility Address:	118-11 ATLANTIC AVENUE
Facility City:	RICHMOND HILL
Facility Address 2:	Not reported
Country:	USA
County:	QU
Mailing Name:	EXXON COMPANY U S A

EXXON DIV OF CFI #70300 (Continued) **1004757676**

Mailing Contact:	CHRISTINE SULLIVAN
Mailing Address:	PO BOX 4415
Mailing Address 2:	Not reported
Mailing City:	HOUSTON
Mailing State:	TX
Mailing Zip:	Not reported
Mailing Zip4:	Not reported
Mailing Country:	USA
Mailing Phone:	713-656-7709
Document ID:	MAF3175920
Manifest Status:	Completed after the designated time period for a TSDF to get a copy to the DEC
Trans1 State ID:	50C143OH
Trans2 State ID:	50C143OH
Generator Ship Date:	910418
Trans1 Recv Date:	910430
Trans2 Recv Date:	910501
TSD Site Recv Date:	910502
Part A Recv Date:	910621
Part B Recv Date:	910514
Generator EPA ID:	NYD986947315
Trans1 EPA ID:	MAD039322250
Trans2 EPA ID:	MAD039322250
TSDF ID:	MAD053452637
Waste Code:	F002 - HALO SOLV + STILL BOTTOMS FM REC OF SOLV
Quantity:	00600
Units:	P - Pounds
Number of Containers:	006
Container Type:	DM - Metal drums, barrels
Handling Method:	B Incineration, heat recovery, burning.
Specific Gravity:	100
Year:	91
Manifest Tracking Num:	Not reported
Import Ind:	Not reported
Export Ind:	Not reported
Discr Quantity Ind:	Not reported
Discr Type Ind:	Not reported
Discr Residue Ind:	Not reported
Discr Partial Reject Ind:	Not reported
Discr Full Reject Ind:	Not reported
Manifest Ref Num:	Not reported
Alt Fac RCRA Id:	Not reported
Alt Fac Sign Date:	Not reported
Mgmt Method Type Code:	Not reported
EPA ID:	NYD986947315
Facility Name:	EXXON COMPANY U S A
Facility Address:	118-11 ATLANTIC AVENUE
Facility City:	RICHMOND HILL
Facility Address 2:	Not reported
Country:	USA
County:	QU
Mailing Name:	EXXON COMPANY U S A
Mailing Contact:	CHRISTINE SULLIVAN
Mailing Address:	PO BOX 4415
Mailing Address 2:	Not reported
Mailing City:	HOUSTON
Mailing State:	TX

EXXON DIV OF CFI #70300 (Continued) **1004757676**

Mailing Zip: Not reported
Mailing Zip4: Not reported
Mailing Country: USA
Mailing Phone: 713-656-7709

CT MANIFEST:
Manifest No: Not reported
Waste Occurence: Not reported
UNNA: Not reported
Hazard Class: Not reported
US Dot Description: Not reported
No of Containers: Not reported
Container Type: Not reported
Quantity: Not reported
Weight/Volume: Not reported
Additional Description: Not reported
Handling Code: Not reported
Date Record Was Last Modified: Not reported
DEO Who Last Modified Record: Not reported
Manifest No: Not reported
Waste Occurence: Not reported
EPA Waste Code: Not reported
Recycled Waste?: Not reported
Date Record Was Last Modified: Not reported
DEO Who Last Modified Record: Not reported
Year: 1994
Manifest ID: CTF0368875
TSDF EPA ID: CTD021816889
TSDF Name: UNITED OIL RECOVERY INC./UIS DBA ADVANCED LIQ. REC
TSDF Address: 136 GRACEY AVE.
TSDF City,St,Zip: MERIDEN, CT 06451
TSDF Country: USA
TSDF Telephone: Not reported
Transport Date: 11/09/94
Transporter EPA ID: NYD986910222
Transporter Name: UNICO ENVIRONMENTAL INC
Transporter Country: USA
Transporter Phone: Not reported
Trans 2 Date: / /
Trans 2 EPA ID: Not reported
Trans 2 Name: Not reported
Trans 2 Address: Not reported
Trans 2 City,St,Zip: CT
Trans 2 Country: USA
Trans 2 Phone: Not reported
Generator EPA ID: NYD986947315
Gererator Phone: 7136567709
Generator Address: Not reported
Generator City,State,Zip: Not reported
Generator Country: Not reported
Special Handling: Not reported
Discrepancies: Not reported
Date Shipped: 11/09/94
Date Received: / /
Last modified date: 04/26/04
Last modified by: IG
Comments: Not reported

EXXON DIV OF CFI #70300 (Continued) **1004757676**

Year:	1994
Manifest ID:	CTF0208163
TSDF EPA ID:	CTD021816889
TSDF Name:	UNITED OIL RECOVERY INC./UIS DBA ADVANCED LIQ. REC
TSDF Address:	136 GRACEY AVE.
TSDF City,St,Zip:	MERIDEN, CT 06451
TSDF Country:	USA
TSDF Telephone:	Not reported
Transport Date:	05/11/94
Transporter EPA ID:	NYD986910222
Transporter Name:	UNRCO ENVIRNOMENTAL, INC
Transporter Country:	USA
Transporter Phone:	Not reported
Trans 2 Date:	/ /
Trans 2 EPA ID:	Not reported
Trans 2 Name:	Not reported
Trans 2 Address:	Not reported
Trans 2 City,St,Zip:	CT
Trans 2 Country:	USA
Trans 2 Phone:	Not reported
Generator EPA ID:	NYD986947315
Gererator Phone:	8009923647
Generator Address:	Not reported
Generator City,State,Zip:	Not reported
Generator Country:	Not reported
Special Handling:	Yes
Discrepancies:	No
Date Shipped:	05/11/94
Date Received:	05/19/94
Last modified date:	04/26/04
Last modified by:	IG
Comments:	Not reported
Year:	1994
Manifest ID:	CTF0369156
TSDF EPA ID:	CTD021816889
TSDF Name:	UNITED OIL RECOVERY INC./UIS DBA ADVANCED LIQ. REC
TSDF Address:	136 GRACEY AVE.
TSDF City,St,Zip:	MERIDEN, CT 06451
TSDF Country:	USA
TSDF Telephone:	Not reported
Transport Date:	01/09/94
Transporter EPA ID:	NYD986910222
Transporter Name:	UNICO ENVIRONMENTAL INC
Transporter Country:	USA
Transporter Phone:	Not reported
Trans 2 Date:	/ /
Trans 2 EPA ID:	Not reported
Trans 2 Name:	Not reported
Trans 2 Address:	Not reported
Trans 2 City,St,Zip:	CT
Trans 2 Country:	USA
Trans 2 Phone:	Not reported
Generator EPA ID:	NYD986947315
Gererator Phone:	8009923647
Generator Address:	Not reported
Generator City,State,Zip:	Not reported
Generator Country:	Not reported

EXXON DIV OF CFI #70300 (Continued) **1004757676**

Special Handling:	Yes
Discrepancies:	No
Date Shipped:	11/09/94
Date Received:	12/12/94
Last modified date:	04/26/04
Last modified by:	IG
Comments:	Not reported
Year:	1993
Manifest ID:	CTF0180663
TSDF EPA ID:	CTD021816889
TSDF Name:	UNITED INDUSTRIAL SERVICE DBA ADVANCED LIQUID RECY
TSDF Address:	136 GRACEY AVENUE
TSDF City,St,Zip:	MERIDEN, CT 06450
TSDF Country:	USA
TSDF Telephone:	Not reported
Transport Date:	05/10/93
Transporter EPA ID:	NYD986910222
Transporter Name:	UNRCO ENVIRNOMENTAL, INC
Transporter Country:	USA
Transporter Phone:	Not reported
Trans 2 Date:	/ /
Trans 2 EPA ID:	Not reported
Trans 2 Name:	Not reported
Trans 2 Address:	Not reported
Trans 2 City,St,Zip:	CT
Trans 2 Country:	USA
Trans 2 Phone:	Not reported
Generator EPA ID:	NYD986947315
Gererator Phone:	8009923647
Generator Address:	Not reported
Generator City,State,Zip:	Not reported
Generator Country:	Not reported
Special Handling:	Yes
Discrepancies:	No
Date Shipped:	05/10/93
Date Received:	05/20/93
Last modified date:	04/27/04
Last modified by:	IG
Comments:	Not reported
Year:	1993
Manifest ID:	CTF0180491
TSDF EPA ID:	CTD021816889
TSDF Name:	UNITED INDUSTRIAL SERVICE DBA ADVANCED LIQUID RECY
TSDF Address:	136 GRACEY AVENUE
TSDF City,St,Zip:	MERIDEN, CT 06450
TSDF Country:	USA
TSDF Telephone:	Not reported
Transport Date:	03/23/93
Transporter EPA ID:	NYD986910222
Transporter Name:	UNRCO ENVIRNOMENTAL, INC
Transporter Country:	USA
Transporter Phone:	Not reported
Trans 2 Date:	/ /
Trans 2 EPA ID:	Not reported
Trans 2 Name:	Not reported
Trans 2 Address:	Not reported
Trans 2 City,St,Zip:	CT

EXXON DIV OF CFI #70300 (Continued) **1004757676**

Trans 2 Country:	USA
Trans 2 Phone:	Not reported
Generator EPA ID:	NYD986947315
Gererator Phone:	8009923647
Generator Address:	Not reported
Generator City,State,Zip:	Not reported
Generator Country:	Not reported
Special Handling:	Yes
Discrepancies:	No
Date Shipped:	03/23/93
Date Received:	04/01/93
Last modified date:	04/27/04
Last modified by:	IG
Comments:	Not reported
Year:	1993
Manifest ID:	CTF0278669
TSDF EPA ID:	CTD021816889
TSDF Name:	UNITED INDUSTRIAL SERVICE DBA ADVANCED LIQUID RECY
TSDF Address:	136 GRACEY AVENUE
TSDF City,St,Zip:	MERIDEN, CT 06450
TSDF Country:	USA
TSDF Telephone:	Not reported
Transport Date:	12/16/93
Transporter EPA ID:	NYD986910222
Transporter Name:	UNRCO ENVIRNOMENTAL, INC
Transporter Country:	USA
Transporter Phone:	Not reported
Trans 2 Date:	/ /
Trans 2 EPA ID:	Not reported
Trans 2 Name:	Not reported
Trans 2 Address:	Not reported
Trans 2 City,St,Zip:	CT
Trans 2 Country:	USA
Trans 2 Phone:	Not reported
Generator EPA ID:	NYD986947315
Gererator Phone:	8009923647
Generator Address:	Not reported
Generator City,State,Zip:	Not reported
Generator Country:	Not reported
Special Handling:	Yes
Discrepancies:	No
Date Shipped:	12/16/93
Date Received:	01/19/94
Last modified date:	04/27/04
Last modified by:	IG
Comments:	Not reported

CD372 **#70300 EXXON DIV. OF CFI** **UST** **U001832927**
SW **118-11 ATLANTIC AVENUE** **HIST UST** **N/A**
1/4-1/2 **RICHMOND HILL, NY 11418**
2606 ft.

Site 3 of 4 in cluster CD

Relative: Lower

UST:

Actual: 55 ft.

UST:

Facility Id:	2-188638
Region:	STATE

#70300 EXXON DIV. OF CFI (Continued) **U001832927**

Expiration Date:	10/01/08
Renewal Date:	/ /
Total Capacity:	20000
Facility Type:	Not reported
Mailing Company:	CUMBERLAND FARMS INC.
Mailing Title:	Not reported
Mailing Contact:	Not reported
Mailing Address:	ENVIRONMENTAL DEPT.
Mailing Address 2:	777 DEDHAM STREET
Mailing City:	CANTON
Mailing State:	MA
Mailing Zip Code:	02021
Mailing Phone No:	(781) 828-4900
Mailing Email:	Not reported
Owner Title:	Not reported
Owner Name:	Not reported
Owner Address:	777 DEDHAM STREET
Owner Address 2:	Not reported
Owner State:	MA
Owner Zip Code:	02021
Owner Phone:	(781) 828-4900
Owner Company:	CUMBERLAND FARMS, INC.
Emergency Contact:	CUMBERLAND FARMS, INC.
Emergency Phone:	(781) 828-4900
Operator:	MANAGER
Operator Phone:	Not reported
Owner City:	CANTON
Owner Sub Type:	Corporate or Commercial
UTM X:	599283.08933
UTM Y:	4505532.87548
Site Type Name:	Retail Gasoline Sales
Site Type Status:	Active
Comments:	Not reported
Program Type:	PBS
Tank Number:	001
Tank Location Name:	Underground
Tank Status:	Closed - Removed
Tank Model:	Not reported
Pipe Model:	Not reported
Active Status:	Inactive
Install Date:	12/01/72
Capacity Gallons:	4000
Material Name:	Gasoline
Percentage:	100.00
Tank Type Name:	Steel/Carbon Steel/Iron
Tank Internal Protection:	Epoxy Liner
Tank Internal Protection 1:	None
Tank Internal Protection 2:	Not reported
Pipe Location Name:	Underground/On-ground
Pipe Type Name:	Galvanized Steel
Pipe External Protection 1:	None
Pipe External Protection 2:	Not reported
Tank Secondary Containment 1:	None
Tank Secondary Containment 2:	Not reported
Pipe Secondary Containment:	Not reported

#70300 EXXON DIV. OF CFI (Continued) **U001832927**

Tank Leak Detection 1:	None
Tank Leak Detection 2:	Not reported
Pipe Leak Detection 1:	Not reported
Pipe Leak Detection 2:	Not reported
Type Of Overfill Prevention 1:	None
Type Of Overfill Prevention 2:	Not reported
Dispenser Method:	Suction
Spill Prevention:	Not reported
Tightness Test Method:	Petro-Tite/Petro Comp
Date Tested:	03/01/91
Next Test Date:	/ /
Date Tank Closed:	11/01/94

Tank Number:	002
Tank Location Name:	Underground
Tank Status:	Closed - Removed
Tank Model:	Not reported
Pipe Model:	Not reported
Active Status:	Inactive
Install Date:	12/01/72
Capacity Gallons:	4000
Material Name:	Gasoline
Percentage:	100.00
Tank Type Name:	Steel/Carbon Steel/Iron
Tank Internal Protection:	Epoxy Liner
Tank Internal Protection 1:	None
Tank Internal Protection 2:	Not reported
Pipe Location Name:	Underground/On-ground
Pipe Type Name:	Galvanized Steel
Pipe External Protection 1:	None
Pipe External Protection 2:	Not reported
Tank Secondary Containment 1:	None
Tank Secondary Containment 2:	Not reported
Pipe Secondary Containment:	Not reported
Tank Leak Detection 1:	None
Tank Leak Detection 2:	Not reported
Pipe Leak Detection 1:	Not reported
Pipe Leak Detection 2:	Not reported
Type Of Overfill Prevention 1:	None
Type Of Overfill Prevention 2:	Not reported
Dispenser Method:	Suction
Spill Prevention:	Not reported
Tightness Test Method:	Petro-Tite/Petro Comp
Date Tested:	03/01/91
Next Test Date:	/ /
Date Tank Closed:	11/01/94

Tank Number:	003
Tank Location Name:	Underground
Tank Status:	Closed - Removed
Tank Model:	Not reported
Pipe Model:	Not reported
Active Status:	Inactive
Install Date:	12/01/72
Capacity Gallons:	4000

#70300 EXXON DIV. OF CFI (Continued) **U001832927**

Material Name:	Gasoline
Percentage:	100.00
Tank Type Name:	Steel/Carbon Steel/Iron
Tank Internal Protection:	Epoxy Liner
Tank Internal Protection 1:	None
Tank Internal Protection 2:	Not reported
Pipe Location Name:	Underground/On-ground
Pipe Type Name:	Galvanized Steel
Pipe External Protection 1:	None
Pipe External Protection 2:	Not reported
Tank Secondary Containment 1:	None
Tank Secondary Containment 2:	Not reported
Pipe Secondary Containment:	Not reported
Tank Leak Detection 1:	None
Tank Leak Detection 2:	Not reported
Pipe Leak Detection 1:	Not reported
Pipe Leak Detection 2:	Not reported
Type Of Overfill Prevention 1:	None
Type Of Overfill Prevention 2:	Not reported
Dispenser Method:	Suction
Spill Prevention:	Not reported
Tightness Test Method:	Petro-Tite/Petro Comp
Date Tested:	03/01/91
Next Test Date:	/ /
Date Tank Closed:	11/01/94

Tank Number:	004
Tank Location Name:	Underground
Tank Status:	Closed - Removed
Tank Model:	Not reported
Pipe Model:	Not reported
Active Status:	Inactive
Install Date:	12/01/72
Capacity Gallons:	4000
Material Name:	Gasoline
Percentage:	100.00
Tank Type Name:	Steel/Carbon Steel/Iron
Tank Internal Protection:	Epoxy Liner
Tank Internal Protection 1:	None
Tank Internal Protection 2:	Not reported
Pipe Location Name:	Underground/On-ground
Pipe Type Name:	Galvanized Steel
Pipe External Protection 1:	None
Pipe External Protection 2:	Not reported
Tank Secondary Containment 1:	None
Tank Secondary Containment 2:	Not reported
Pipe Secondary Containment:	Not reported
Tank Leak Detection 1:	None
Tank Leak Detection 2:	Not reported
Pipe Leak Detection 1:	Not reported
Pipe Leak Detection 2:	Not reported
Type Of Overfill Prevention 1:	None
Type Of Overfill Prevention 2:	Not reported
Dispenser Method:	Suction
Spill Prevention:	Not reported
Tightness Test Method:	Petro-Tite/Petro Comp

#70300 EXXON DIV. OF CFI (Continued) **U001832927**

Date Tested:	03/01/91
Next Test Date:	/ /
Date Tank Closed:	11/01/94

Tank Number:	005
Tank Location Name:	Underground
Tank Status:	Closed - Removed
Tank Model:	Not reported
Pipe Model:	Not reported
Active Status:	Inactive
Install Date:	12/01/72
Capacity Gallons:	1000
Material Name:	Other
Percentage:	100.00
Tank Type Name:	Steel/Carbon Steel/Iron
Tank Internal Protection:	Epoxy Liner
Tank Internal Protection 1:	None
Tank Internal Protection 2:	Not reported
Pipe Location Name:	Underground/On-ground
Pipe Type Name:	Galvanized Steel
Pipe External Protection 1:	None
Pipe External Protection 2:	Not reported
Tank Secondary Containment 1:	None
Tank Secondary Containment 2:	Not reported
Pipe Secondary Containment:	Not reported
Tank Leak Detection 1:	None
Tank Leak Detection 2:	Not reported
Pipe Leak Detection 1:	Not reported
Pipe Leak Detection 2:	Not reported
Type Of Overfill Prevention 1:	None
Type Of Overfill Prevention 2:	Not reported
Dispenser Method:	Suction
Spill Prevention:	Not reported
Tightness Test Method:	Testing Not Required
Date Tested:	/ /
Next Test Date:	/ /
Date Tank Closed:	11/01/94

Tank Number:	006
Tank Location Name:	Underground
Tank Status:	Closed - Removed
Tank Model:	Not reported
Pipe Model:	Not reported
Active Status:	Inactive
Install Date:	12/01/72
Capacity Gallons:	1000
Material Name:	Other
Percentage:	100.00
Tank Type Name:	Steel/Carbon Steel/Iron
Tank Internal Protection:	Epoxy Liner
Tank Internal Protection 1:	None
Tank Internal Protection 2:	Not reported
Pipe Location Name:	Underground/On-ground
Pipe Type Name:	Galvanized Steel
Pipe External Protection 1:	None

#70300 EXXON DIV. OF CFI (Continued) **U001832927**

Pipe External Protection 2:	Not reported
Tank Secondary Containment 1:	None
Tank Secondary Containment 2:	Not reported
Pipe Secondary Containment:	Not reported
Tank Leak Detection 1:	None
Tank Leak Detection 2:	Not reported
Pipe Leak Detection 1:	Not reported
Pipe Leak Detection 2:	Not reported
Type Of Overfill Prevention 1:	None
Type Of Overfill Prevention 2:	Not reported
Dispenser Method:	Suction
Spill Prevention:	Not reported
Tightness Test Method:	Testing Not Required
Date Tested:	/ /
Next Test Date:	/ /
Date Tank Closed:	11/01/94

Tank Number:	01
Tank Location Name:	Underground
Tank Status:	In Service
Tank Model:	Not reported
Pipe Model:	Not reported
Active Status:	Active
Install Date:	01/01/94
Capacity Gallons:	4000
Material Name:	Gasoline
Percentage:	100.00
Tank Type Name:	Fiberglass Coated Steel
Tank Internal Protection:	None
Tank Internal Protection 1:	Fiberglass
Tank Internal Protection 2:	Not reported
Pipe Location Name:	Underground/On-ground
Pipe Type Name:	Fiberglass Reinforced Plastic (FRP)
Pipe External Protection 1:	Fiberglass
Pipe External Protection 2:	Not reported
Tank Secondary Containment 1:	Double-Walled (Underground)
Tank Secondary Containment 2:	Not reported
Pipe Secondary Containment:	Not reported
Tank Leak Detection 1:	Interstitial - Electronic Monitoring
Tank Leak Detection 2:	Not reported
Pipe Leak Detection 1:	Not reported
Pipe Leak Detection 2:	Not reported
Type Of Overfill Prevention 1:	Float Vent Valve
Type Of Overfill Prevention 2:	Not reported
Dispenser Method:	Submersible
Spill Prevention:	Catch Basin
Tightness Test Method:	Horner EZY3/EZY3 Locator Plus
Date Tested:	10/13/05
Next Test Date:	10/13/10
Date Tank Closed:	/ /

Tank Number:	02
Tank Location Name:	Underground
Tank Status:	In Service
Tank Model:	Not reported

#70300 EXXON DIV. OF CFI (Continued) **U001832927**

Pipe Model:	Not reported
Active Status:	Active
Install Date:	01/01/94
Capacity Gallons:	4000
Material Name:	Gasoline
Percentage:	100.00
Tank Type Name:	Fiberglass Coated Steel
Tank Internal Protection:	None
Tank Internal Protection 1:	Fiberglass
Tank Internal Protection 2:	Not reported
Pipe Location Name:	Underground/On-ground
Pipe Type Name:	Fiberglass Reinforced Plastic (FRP)
Pipe External Protection 1:	Fiberglass
Pipe External Protection 2:	Not reported
Tank Secondary Containment 1:	Double-Walled (Underground)
Tank Secondary Containment 2:	Not reported
Pipe Secondary Containment:	Not reported
Tank Leak Detection 1:	Interstitial - Electronic Monitoring
Tank Leak Detection 2:	Not reported
Pipe Leak Detection 1:	Not reported
Pipe Leak Detection 2:	Not reported
Type Of Overfill Prevention 1:	Float Vent Valve
Type Of Overfill Prevention 2:	Not reported
Dispenser Method:	Submersible
Spill Prevention:	Catch Basin
Tightness Test Method:	Horner EZY3/EZY3 Locator Plus
Date Tested:	10/13/05
Next Test Date:	10/13/10
Date Tank Closed:	/ /

Tank Number:	03
Tank Location Name:	Underground
Tank Status:	In Service
Tank Model:	Not reported
Pipe Model:	Not reported
Active Status:	Active
Install Date:	01/01/94
Capacity Gallons:	4000
Material Name:	Gasoline
Percentage:	100.00
Tank Type Name:	Fiberglass Coated Steel
Tank Internal Protection:	None
Tank Internal Protection 1:	Fiberglass
Tank Internal Protection 2:	Not reported
Pipe Location Name:	Underground/On-ground
Pipe Type Name:	Fiberglass Reinforced Plastic (FRP)
Pipe External Protection 1:	Fiberglass
Pipe External Protection 2:	Not reported
Tank Secondary Containment 1:	Double-Walled (Underground)
Tank Secondary Containment 2:	Not reported
Pipe Secondary Containment:	Not reported
Tank Leak Detection 1:	Interstitial - Electronic Monitoring
Tank Leak Detection 2:	Not reported
Pipe Leak Detection 1:	Not reported
Pipe Leak Detection 2:	Not reported
Type Of Overfill Prevention 1:	Float Vent Valve

#70300 EXXON DIV. OF CFI (Continued) **U001832927**

Type Of Overfill Prevention 2:	Not reported
Dispenser Method:	Submersible
Spill Prevention:	Catch Basin
Tightness Test Method:	Horner EZY3/EZY3 Locator Plus
Date Tested:	10/13/05
Next Test Date:	10/13/10
Date Tank Closed:	/ /

Tank Number:	04
Tank Location Name:	Underground
Tank Status:	In Service
Tank Model:	Not reported
Pipe Model:	Not reported
Active Status:	Active
Install Date:	01/01/94
Capacity Gallons:	4000
Material Name:	Gasoline
Percentage:	100.00
Tank Type Name:	Fiberglass Coated Steel
Tank Internal Protection:	None
Tank Internal Protection 1:	Fiberglass
Tank Internal Protection 2:	Not reported
Pipe Location Name:	Underground/On-ground
Pipe Type Name:	Fiberglass Reinforced Plastic (FRP)
Pipe External Protection 1:	Fiberglass
Pipe External Protection 2:	Not reported
Tank Secondary Containment 1:	Double-Walled (Underground)
Tank Secondary Containment 2:	Not reported
Pipe Secondary Containment:	Not reported
Tank Leak Detection 1:	Interstitial - Electronic Monitoring
Tank Leak Detection 2:	Not reported
Pipe Leak Detection 1:	Not reported
Pipe Leak Detection 2:	Not reported
Type Of Overfill Prevention 1:	Float Vent Valve
Type Of Overfill Prevention 2:	Not reported
Dispenser Method:	Submersible
Spill Prevention:	Catch Basin
Tightness Test Method:	Horner EZY3/EZY3 Locator Plus
Date Tested:	10/13/05
Next Test Date:	10/13/10
Date Tank Closed:	/ /

Tank Number:	05
Tank Location Name:	Underground
Tank Status:	In Service
Tank Model:	Not reported
Pipe Model:	Not reported
Active Status:	Active
Install Date:	01/01/94
Capacity Gallons:	4000
Material Name:	Gasoline
Percentage:	100.00
Tank Type Name:	Fiberglass Coated Steel
Tank Internal Protection:	None
Tank Internal Protection 1:	Fiberglass

#70300 EXXON DIV. OF CFI (Continued) **U001832927**

Tank Internal Protection 2:	Not reported
Pipe Location Name:	Underground/On-ground
Pipe Type Name:	Fiberglass Reinforced Plastic (FRP)
Pipe External Protection 1:	Fiberglass
Pipe External Protection 2:	Not reported
Tank Secondary Containment 1:	Double-Walled (Underground)
Tank Secondary Containment 2:	Not reported
Pipe Secondary Containment:	Not reported
Tank Leak Detection 1:	Interstitial - Electronic Monitoring
Tank Leak Detection 2:	Not reported
Pipe Leak Detection 1:	Not reported
Pipe Leak Detection 2:	Not reported
Type Of Overfill Prevention 1:	Float Vent Valve
Type Of Overfill Prevention 2:	Not reported
Dispenser Method:	Submersible
Spill Prevention:	Catch Basin
Tightness Test Method:	Horner EZY3/EZY3 Locator Plus
Date Tested:	10/13/05
Next Test Date:	10/13/10
Date Tank Closed:	/ /

HIST UST:

PBS Number:	2-188638
SPDES Number:	Not reported
Emergency Contact:	MR KIM KWIATKOWSKY
Emergency Telephone:	(602) 728-4783
Operator:	SANDRA SAHADEO
Operator Telephone:	(718) 441-4620
Owner Name:	TOSCO CORPORATION
Owner Address:	P.O. BOX 52085
Owner City,St,Zip:	PHOENIX, AZ 85072-2085
Owner Telephone:	(602) 728-4783
Owner Type:	Corporate/Commercial
Owner Subtype:	Not reported
Mailing Name:	TOSCO CORPORATION
Mailing Address:	P.O. BOX 52085
Mailing Address 2:	Not reported
Mailing City,St,Zip:	PHOENIX, AZ 85072-2085
Mailing Contact:	MR. KIM KWIATKOWSKI
Mailing Telephone:	(602) 728-4783
Owner Mark:	Third Owner
Facility Status:	0
Facility Addr2:	118011 ATLANTIC AVE
SWIS ID:	6301
Old PBS Number:	Not reported
Facility Type:	RETAIL GASOLINE SALES
Inspected Date:	Not reported
Inspector:	Not reported
Inspection Result:	Not reported
Federal ID:	Not reported
Certification Flag:	False
Certification Date:	Not reported
Expiration Date:	11/14/2006
Renew Flag:	False
Renewal Date:	Not reported
Total Capacity:	20000
FAMT:	False

#70300 EXXON DIV. OF CFI (Continued) **U001832927**

Facility Screen:	No Missing Data
Owner Screen:	No Missing Data
Tank Screen:	0
Dead Letter:	False
CBS Number:	Not reported
Town or City:	NEW YORK CITY
County Code:	63
Town or City:	01
Region:	2

Tank Id:	001
Tank Location:	UNDERGROUND
Tank Status:	Closed-Removed
Install Date:	19721201
Capacity (gals):	4000
Product Stored:	UNLEADED GASOLINE
Tank Type:	Steel/carbon steel
Tank Internal:	Epoxy Liner
Tank External:	None
Pipe Location:	Underground
Pipe Type:	GALVANIZED STEEL
Pipe Internal:	None
Pipe External:	None
Second Containment:	None
Leak Detection:	None
Overfill Prot:	None
Dispenser:	Suction
Date Tested:	03/01/1991
Next Test Date:	Not reported
Missing Data for Tank:	No Missing Data
Date Closed:	11/01/1994
Test Method:	Petro-Tite
Deleted:	False
Updated:	True
Lat/long:	Not reported

Tank Id:	002
Tank Location:	UNDERGROUND
Tank Status:	Closed-Removed
Install Date:	19721201
Capacity (gals):	4000
Product Stored:	UNLEADED GASOLINE
Tank Type:	Steel/carbon steel
Tank Internal:	Epoxy Liner
Tank External:	None
Pipe Location:	Underground
Pipe Type:	GALVANIZED STEEL
Pipe Internal:	None
Pipe External:	None
Second Containment:	None
Leak Detection:	None
Overfill Prot:	None
Dispenser:	Suction
Date Tested:	03/01/1991
Next Test Date:	Not reported
Missing Data for Tank:	No Missing Data

#70300 EXXON DIV. OF CFI (Continued) **U001832927**

Date Closed: 11/01/1994
Test Method: Petro-Tite
Deleted: False
Updated: True
Lat/long: Not reported

Tank Id: 003
Tank Location: UNDERGROUND
Tank Status: Closed-Removed
Install Date: 19721201
Capacity (gals): 4000
Product Stored: UNLEADED GASOLINE
Tank Type: Steel/carbon steel
Tank Internal: Epoxy Liner
Tank External: None
Pipe Location: Underground
Pipe Type: GALVANIZED STEEL
Pipe Internal: None
Pipe External: None
Second Containment: None
Leak Detection: None
Overfill Prot: None
Dispenser: Suction
Date Tested: 03/01/1991
Next Test Date: Not reported
Missing Data for Tank: No Missing Data
Date Closed: 11/01/1994
Test Method: Petro-Tite
Deleted: False
Updated: True
Lat/long: Not reported

Tank Id: 004
Tank Location: UNDERGROUND
Tank Status: Closed-Removed
Install Date: 19721201
Capacity (gals): 4000
Product Stored: UNLEADED GASOLINE
Tank Type: Steel/carbon steel
Tank Internal: Epoxy Liner
Tank External: None
Pipe Location: Underground
Pipe Type: GALVANIZED STEEL
Pipe Internal: None
Pipe External: None
Second Containment: None
Leak Detection: None
Overfill Prot: None
Dispenser: Suction
Date Tested: 03/01/1991
Next Test Date: Not reported
Missing Data for Tank: No Missing Data
Date Closed: 11/01/1994
Test Method: Petro-Tite
Deleted: False

#70300 EXXON DIV. OF CFI (Continued) **U001832927**

Updated:	True
Lat/long:	Not reported

Tank Id:	005
Tank Location:	UNDERGROUND
Tank Status:	Closed-Removed
Install Date:	19721201
Capacity (gals):	1000
Product Stored:	UNKNOWN
Tank Type:	Steel/carbon steel
Tank Internal:	Epoxy Liner
Tank External:	None
Pipe Location:	Underground
Pipe Type:	GALVANIZED STEEL
Pipe Internal:	None
Pipe External:	None
Second Containment:	None
Leak Detection:	None
Overfill Prot:	None
Dispenser:	Suction
Date Tested:	Not reported
Next Test Date:	Not reported
Missing Data for Tank:	No Missing Data
Date Closed:	11/01/1994
Test Method:	Not reported
Deleted:	False
Updated:	True
Lat/long:	Not reported

Tank Id:	006
Tank Location:	UNDERGROUND
Tank Status:	Closed-Removed
Install Date:	19721201
Capacity (gals):	1000
Product Stored:	UNKNOWN
Tank Type:	Steel/carbon steel
Tank Internal:	Epoxy Liner
Tank External:	None
Pipe Location:	Underground
Pipe Type:	GALVANIZED STEEL
Pipe Internal:	None
Pipe External:	None
Second Containment:	None
Leak Detection:	None
Overfill Prot:	None
Dispenser:	Suction
Date Tested:	Not reported
Next Test Date:	Not reported
Missing Data for Tank:	No Missing Data
Date Closed:	11/01/1994
Test Method:	Not reported
Deleted:	False
Updated:	True
Lat/long:	Not reported

#70300 EXXON DIV. OF CFI (Continued) **U001832927**

Tank Id:	007
Tank Location:	UNDERGROUND
Tank Status:	In Service
Install Date:	19941101
Capacity (gals):	4000
Product Stored:	UNLEADED GASOLINE
Tank Type:	Fiberglass reinforced plastic [FRP]
Tank Internal:	Fiberglass Liner (FRP)
Tank External:	Fiberglass
Pipe Location:	Underground
Pipe Type:	STAINLESS STEEL ALLOY
Pipe Internal:	Fiberglass Liner (FRP)
Pipe External:	Fiberglass
Second Containment:	Vault (w/access)
Leak Detection:	14
Overfill Prot:	High Level Alarm, Catch Basin
Dispenser:	Submersible
Date Tested:	Not reported
Next Test Date:	Not reported
Missing Data for Tank:	No Missing Data
Date Closed:	Not reported
Test Method:	Not reported
Deleted:	False
Updated:	True
Lat/long:	Not reported

Tank Id:	008
Tank Location:	UNDERGROUND
Tank Status:	In Service
Install Date:	19941101
Capacity (gals):	4000
Product Stored:	UNLEADED GASOLINE
Tank Type:	Fiberglass reinforced plastic [FRP]
Tank Internal:	Fiberglass Liner (FRP)
Tank External:	Fiberglass
Pipe Location:	Underground
Pipe Type:	STAINLESS STEEL ALLOY
Pipe Internal:	Fiberglass Liner (FRP)
Pipe External:	Fiberglass
Second Containment:	Vault (w/access)
Leak Detection:	14
Overfill Prot:	High Level Alarm, Catch Basin
Dispenser:	Submersible
Date Tested:	Not reported
Next Test Date:	Not reported
Missing Data for Tank:	No Missing Data
Date Closed:	Not reported
Test Method:	Not reported
Deleted:	False
Updated:	True
Lat/long:	Not reported

Tank Id:	009
Tank Location:	UNDERGROUND
Tank Status:	In Service

#70300 EXXON DIV. OF CFI (Continued) **U001832927**

Install Date:	19941101
Capacity (gals):	4000
Product Stored:	UNLEADED GASOLINE
Tank Type:	Fiberglass reinforced plastic [FRP]
Tank Internal:	Fiberglass Liner (FRP)
Tank External:	Fiberglass
Pipe Location:	Underground
Pipe Type:	STAINLESS STEEL ALLOY
Pipe Internal:	Fiberglass Liner (FRP)
Pipe External:	Fiberglass
Second Containment:	Vault (w/access)
Leak Detection:	14
Overfill Prot:	High Level Alarm, Catch Basin
Dispenser:	Submersible
Date Tested:	Not reported
Next Test Date:	Not reported
Missing Data for Tank:	No Missing Data
Date Closed:	Not reported
Test Method:	Not reported
Deleted:	False
Updated:	True
Lat/long:	Not reported

Tank Id:	010
Tank Location:	UNDERGROUND
Tank Status:	In Service
Install Date:	19941101
Capacity (gals):	4000
Product Stored:	UNLEADED GASOLINE
Tank Type:	Fiberglass reinforced plastic [FRP]
Tank Internal:	Fiberglass Liner (FRP)
Tank External:	Fiberglass
Pipe Location:	Underground
Pipe Type:	STAINLESS STEEL ALLOY
Pipe Internal:	Fiberglass Liner (FRP)
Pipe External:	Fiberglass
Second Containment:	Vault (w/access)
Leak Detection:	14
Overfill Prot:	High Level Alarm, Catch Basin
Dispenser:	Submersible
Date Tested:	Not reported
Next Test Date:	Not reported
Missing Data for Tank:	No Missing Data
Date Closed:	Not reported
Test Method:	Not reported
Deleted:	False
Updated:	True
Lat/long:	Not reported

Tank Id:	011
Tank Location:	UNDERGROUND
Tank Status:	In Service
Install Date:	19941101
Capacity (gals):	4000
Product Stored:	UNLEADED GASOLINE

#70300 EXXON DIV. OF CFI (Continued) **U001832927**

Tank Type:	Fiberglass reinforced plastic [FRP]
Tank Internal:	Fiberglass Liner (FRP)
Tank External:	Fiberglass
Pipe Location:	Underground
Pipe Type:	STAINLESS STEEL ALLOY
Pipe Internal:	Fiberglass Liner (FRP)
Pipe External:	Fiberglass
Second Containment:	Vault (w/access)
Leak Detection:	14
Overfill Prot:	High Level Alarm, Catch Basin
Dispenser:	Submersible
Date Tested:	Not reported
Next Test Date:	Not reported
Missing Data for Tank:	No Missing Data
Date Closed:	Not reported
Test Method:	Not reported
Deleted:	False
Updated:	True
Lat/long:	Not reported

373
NE
1/4-1/2
2614 ft.

B & S AUTO COLLISION **FINDS** **1007809301**
140-46 QUEENS BLVD **110019718402**
QUEENS, NY 11435

Relative:
Lower

Actual:
57 ft.

FINDS:
Other Pertinent Environmental Activity Identified at Site

FIS (New York - Facility Information System) is New York's Department of Environmental Conservation (DEC) information system for tracking environmental facility information found across the State.

CD374
SW
1/4-1/2
2630 ft.

118-12/22 ATLANTIC AVE. **UST** **U003127557**
118-12/22 ATLANTIC AVENUE **HIST UST** **N/A**
RICHMOND HILL, NY 11418

Site 4 of 4 in cluster CD

Relative:
Lower

UST:

Actual:
55 ft.

UST:

Facility Id:	2-110337
Region:	STATE
Expiration Date:	05/07/07
Renewal Date:	01/11/02
Total Capacity:	0
Facility Type:	Not reported
Mailing Company:	ALDO VERRELLI
Mailing Title:	Not reported
Mailing Contact:	Not reported
Mailing Address:	17 OLD ESTATE ROAD
Mailing Address 2:	Not reported
Mailing City:	GLEN COVE
Mailing State:	NY
Mailing Zip Code:	11542
Mailing Phone No:	Not reported

118-12/22 ATLANTIC AVE. (Continued) **U003127557**

Mailing Email:	Not reported
Owner Title:	Not reported
Owner Name:	Not reported
Owner Address:	17 OLD ESTATE ROAD
Owner Address 2:	Not reported
Owner State:	NY
Owner Zip Code:	11542
Owner Phone:	Not reported
Owner Company:	ALDO VERRELLI
Emergency Contact:	ALDO VERRELLI
Emergency Phone:	Not reported
Operator:	ALDO VERRELLI
Operator Phone:	Not reported
Owner City:	GLEN COVE
Owner Sub Type:	Private Resident
UTM X:	598968.16207
UTM Y:	4505416.75510
Site Type Name:	Apartment Building/Office Building
Site Type Status:	Unregulated
Comments:	Not reported
Program Type:	PBS
Tank Number:	001
Tank Location Name:	Underground
Tank Status:	Closed - In Place
Tank Model:	Not reported
Pipe Model:	Not reported
Active Status:	Inactive
Install Date:	/ /
Capacity Gallons:	2000
Material Name:	#2 Fuel Oil
Percentage:	100.00
Tank Type Name:	Steel/Carbon Steel/Iron
Tank Internal Protection:	None
Tank Internal Protection 1:	None
Tank Internal Protection 2:	Not reported
Pipe Location Name:	Underground/On-ground
Pipe Type Name:	Galvanized Steel
Pipe External Protection 1:	None
Pipe External Protection 2:	Not reported
Tank Secondary Containment 1:	Excavation/Trench Liner System
Tank Secondary Containment 2:	Not reported
Pipe Secondary Containment:	Not reported
Tank Leak Detection 1:	Vapor Well
Tank Leak Detection 2:	Not reported
Pipe Leak Detection 1:	Not reported
Pipe Leak Detection 2:	Not reported
Type Of Overfill Prevention 1:	Product Level Gauge (A/G)
Type Of Overfill Prevention 2:	Not reported
Dispenser Method:	Suction
Spill Prevention:	Not reported
Tightness Test Method:	Horner EZ Check I or II
Date Tested:	06/01/98
Next Test Date:	/ /
Date Tank Closed:	05/26/03

118-12/22 ATLANTIC AVE. (Continued) **U003127557**

HIST UST:

PBS Number:	2-110337
SPDES Number:	Not reported
Emergency Contact:	ALDO VERRELLI
Emergency Telephone:	(516) 674-4195
Operator:	ALDO VERRELLI
Operator Telephone:	(516) 237-6649
Owner Name:	ALDO VERRELLI
Owner Address:	OLD ESTATE RD
Owner City,St,Zip:	GLEN COVE, NY 11542
Owner Telephone:	(516) 674-4195
Owner Type:	Private Resident
Owner Subtype:	Not reported
Mailing Name:	ALDO VERRELLI
Mailing Address:	OLD ESTATE RD
Mailing Address 2:	Not reported
Mailing City,St,Zip:	GLEN COVE, NY 11542
Mailing Contact:	Not reported
Mailing Telephone:	(516) 674-4195
Owner Mark:	First Owner
Facility Status:	1 - Active PBS facility, i.e. total capacity of the PBS tanks is greater than 1,100 gallons, regardless if Subpart 360-14 tanks exist or not at the facility.
Facility Addr2:	118-12 ATLANTIC AVE
SWIS ID:	6301
Old PBS Number:	Not reported
Facility Type:	APARTMENT BUILDING
Inspected Date:	Not reported
Inspector:	Not reported
Inspection Result:	Not reported
Federal ID:	Not reported
Certification Flag:	False
Certification Date:	07/14/1998
Expiration Date:	05/07/2002
Renew Flag:	False
Renewal Date:	Not reported
Total Capacity:	2000
FAMT:	True
Facility Screen:	No Missing Data
Owner Screen:	Minor Data Missing
Tank Screen:	Minor Data Missing
Dead Letter:	False
CBS Number:	Not reported
Town or City:	NEW YORK CITY
County Code:	63
Town or City:	01
Region:	2

Tank Id:	001
Tank Location:	UNDERGROUND
Tank Status:	In Service
Install Date:	Not reported
Capacity (gals):	2000
Product Stored:	NOS 1,2, OR 4 FUEL OIL
Tank Type:	Steel/carbon steel
Tank Internal:	Not reported
Tank External:	Not reported

118-12/22 ATLANTIC AVE. (Continued) **U003127557**

Pipe Location:	Underground
Pipe Type:	GALVANIZED STEEL
Pipe Internal:	Not reported
Pipe External:	Not reported
Second Containment:	Vault (w/o access)
Leak Detection:	20
Overfill Prot:	Product Level Gauge
Dispenser:	Suction
Date Tested:	06/01/1998
Next Test Date:	06/01/2003
Missing Data for Tank:	Minor Data Missing
Date Closed:	Not reported
Test Method:	Horner EZ Check
Deleted:	False
Updated:	True
Lat/long:	Not reported

CE375 **APARTMENT BLDG** **NY Spills** **S102663277**
SSW **94-49 LEFFERTS BLVD** **NY Hist Spills** **N/A**
1/4-1/2 **RICHMOND HILL, NY**
2633 ft.

Site 1 of 2 in cluster CE

Relative:
Lower

Actual:
54 ft.

NY Spills:

Site ID:	194794
Facility Addr2:	Not reported
Facility ID:	9704244
Spill Number:	9704244
Facility Type:	ER
SWIS:	4101
Region of Spill:	2
Investigator:	MMMULQUE
Referred To:	Not reported
Spill Date:	07/01/97
Reported to Dept:	07/09/97
CID:	371
Spill Cause:	Deliberate
Water Affected:	Not reported
Spill Source:	Private Dwelling
Spill Notifier:	Citizen
Cleanup Ceased:	/ /
Cleanup Meets Std:	False
Last Inspection:	/ /
Recommended Penalty:	Penalty Not Recommended
UST Trust:	False
Spill Class:	Possible release with minimal potential for fire or hazard or Known release with no damage. No DEC Response. No corrective action required.
Spill Closed Dt:	08/02/97
Remediation Phase:	0
Date Entered In Computer:	07/09/97
Spill Record Last Update:	12/30/97
Spiller Name:	Not reported
Spiller Company:	2ND FLOOR TENANT
Spiller Address:	94-49 LEFFERTS BLVD
Spiller City,St,Zip:	RICHMOND HILL, NY 11419-
Spiller Company:	001
Spiller Phone:	Not reported

APARTMENT BLDG (Continued) **S102663277**

Contact Name:	DAVID STEINHOFF
Contact Phone:	(212) 802-7678
DEC Region:	2
Program Number:	9704244
DER Facility ID:	162309
Site ID:	194794
Operable Unit ID:	1047461
Operable Unit:	01
Material ID:	333507
Material Code:	0043A
Material Name:	ANTIFREEZE
Case No.:	Not reported
Material FA:	Other
Quantity:	0.00
Units:	Gallons
Recovered:	0.00
Resource Affected:	Sewer
Oxygenate:	False
Site ID:	194794
Operable Unit ID:	1047461
Operable Unit:	01
Material ID:	333506
Material Code:	0015A
Material Name:	MOTOR OIL
Case No.:	Not reported
Material FA:	Petroleum
Quantity:	0.00
Units:	Gallons
Recovered:	0.00
Resource Affected:	Sewer
Oxygenate:	False
DEC Memo:	Start CallerRemark - 9704244 CALLER LIVES AT 94-45 LEFFORTS BLVD. SPILLER DELIBERATELY DUMPS OIL AND ANTIFREEZE WHILE WORKING ON CARS. SPILLER SPEAKS VERY LITTLE ENGLISH - SPEAKS SPANISH. SPILLER HAS BEEN TOLD IT IS ILLEGAL BY CALLER AND LOCAL POLICE AND MOVED DUMPING FROM FRONT TO BACK OF HOUSE. END CallerRemark - 9704244
Remarks:	Start DECRemark - 9704244 Prior to Sept, 2004 data translation this spill Lead DEC Field was "MULQUEEN" WENT BACK 3 TIMES, UNABLE TO SEE ANY EVIDENCE OF SPILLAGE. END DECRemark - 9704244

NY Hist Spills:

Region of Spill:	2
Spill Number:	9704244
Investigator:	MULQUEEN
Caller Name:	Not reported
Caller Agency:	Not reported
Caller Phone:	Not reported
Notifier Name:	Not reported
Notifier Agency:	Not reported
Notifier Phone:	Not reported
Spill Date/Time:	07/01/1997 16:30
Reported to Dept Date/Time:	07/09/97 23:23
SWIS:	63
Spiller Name:	2ND FLOOR TENANT
Spiller Contact:	Not reported
Spiller Phone:	Not reported
Spiller Contact:	DAVID STEINHOFF

APARTMENT BLDG (Continued) **S102663277**

Spiller Phone:	(212) 802-7678
Spiller Address:	94-49 LEFFERTS BLVD
Spiller City,St,Zip:	RICHMOND HILL, NY 11419-
Spill Cause:	Deliberate
Reported to Dept:	In Sewer
Water Affected:	Not reported
Spill Source:	09
Spill Notifier:	Citizen
PBS Number:	Not reported
Cleanup Ceased:	/ /
Cleanup Meets Std:	False
Last Inspection:	/ /
Recommended Penalty:	Penalty Not Recommended
Spiller Cleanup Dt:	/ /
Enforcement Date:	/ /
Invstgn Complete:	/ /
UST Involvement:	False
Spill Class:	Possible release with minimal potential for fire or hazard or Known release with no damage. No DEC Response. No corrective action required.
Spill Closed Dt:	08/02/97
Corrective Action Plan Submitted:	/ /
Date Region Sent Summary to Central Office:	/ /
Date Spill Entered In Computer Data File:	07/09/97
Date Spill Entered In Computer Data File:	Not reported
Update Date:	12/30/97
Is Updated:	False
PBS Number:	Not reported
Tank Number:	Not reported
Tank Size:	Not reported
Test Method:	Not reported
Leak Rate Failed Tank:	Not reported
Gross Leak Rate:	Not reported
Material Class Type:	Petroleum
Quantity Spilled:	0
Unkonwn Quantity Spilled:	True
Units:	Gallons
Quantity Recovered:	0
Unkonwn Quantity Recovered:	True
Material:	MOTOR OIL
Class Type:	MOTOR OIL
Times Material Entry In File:	508
CAS Number:	Not reported
Last Date:	19940728
Material Class Type:	Hazardous Material
Quantity Spilled:	0
Unkonwn Quantity Spilled:	True
Units:	Gallons
Quantity Recovered:	0
Unkonwn Quantity Recovered:	True
Material:	ANTIFREEZE
Class Type:	ANTIFREEZE
Times Material Entry In File:	0
CAS Number:	Not reported
Last Date:	Not reported
DEC Remarks:	WENT BACK 3 TIMES, UNABLE TO SEE ANY EVIDENCE OF SPILLAGE.
Remark:	CALLER LIVES AT 94-45 LEFFORTS BLVD. SPILLER DELIBERATELY DUMPS OIL AND

APARTMENT BLDG (Continued) **S102663277**

ANTIFREEZE WHILE WORKING ON CARS. SPILLER SPEAKS VERY LITTLE ENGLISH - SPEAKS SPANISH. SPILLER HAS BEEN TOLD IT IS ILLEGAL BY CALLER AND LOCAL POLICE AND MOVED DUMPING FROM FRONT TO BACK OF HOUSE.

CE376 **94-49 LEFFERTS BOULEVARD** **NY Spills** **S102663294**
SSW **94-49 LEFFERTS BOULEVARD** **NY Hist Spills** **N/A**
1/4-1/2 **RICHMOND HILL, NY**
2633 ft.

Site 2 of 2 in cluster CE

Relative:
Lower

Actual:
54 ft.

NY Spills:

Site ID:	260275
Facility Addr2:	Not reported
Facility ID:	9704370
Spill Number:	9704370
Facility Type:	ER
SWIS:	4101
Region of Spill:	2
Investigator:	MMMULQUE
Referred To:	Not reported
Spill Date:	07/13/97
Reported to Dept:	07/13/97
CID:	266
Spill Cause:	Deliberate
Water Affected:	Not reported
Spill Source:	Private Dwelling
Spill Notifier:	Citizen
Cleanup Ceased:	/ /
Cleanup Meets Std:	False
Last Inspection:	/ /
Recommended Penalty:	Penalty Not Recommended
UST Trust:	False
Spill Class:	Known release with minimal potential for fire or hazard. DEC Response. Unable/unwilling Responsible Party. Corrective action taken. (ISR)
Spill Closed Dt:	07/14/97
Remediation Phase:	0
Date Entered In Computer:	07/13/97
Spill Record Last Update:	01/28/98
Spiller Name:	Not reported
Spiller Company:	Not reported
Spiller Address:	94-49 LEFFERTS BOULEVARD
Spiller City,St,Zip:	RICHMOND HILL, NY
Spiller Company:	001
Spiller Phone:	Not reported
Contact Name:	Not reported
Contact Phone:	Not reported
DEC Region:	2
Program Number:	9704370
DER Facility ID:	212731
Site ID:	260275
Operable Unit ID:	1047601
Operable Unit:	01
Material ID:	333627
Material Code:	0005A
Material Name:	AUTO WASTE FLUIDS
Case No.:	Not reported
Material FA:	Petroleum
Quantity:	0.00

94-49 LEFFERTS BOULEVARD (Continued) **S102663294**

Units: Gallons
Recovered: 0.00
Resource Affected: Sewer
Oxygenate: False
DEC Memo: Start CallerRemark - 9704370 ON GOING PROBLEM WITH SPILLER TAKING ENGINES APART AND ALLOWING AUTO WASTE FLUIDS TO DRAIN ONTO CONCRETE AND INTO STORM DRAINS. MIKE MULQUEEN HAS BEEN WORKING ON PROBLEM. CALLER UNAVAILABLE FOR CALL BACK AT THIS TIME.END CallerRemark - 9704370
Remarks: Start DECRemark - 9704370 Prior to Sept, 2004 data translation this spill Lead DEC Field was "MULQUEEN" MULQUEEN WENT TO SITE. NO EVIDENCE OF DUMPING. REFERED TO MIKE MULQUEEN. END DECRemark - 9704370

NY Hist Spills:
Region of Spill: 2
Spill Number: 9704370
Investigator: MULQUEEN
Caller Name: Not reported
Caller Agency: Not reported
Caller Phone: Not reported
Notifier Name: Not reported
Notifier Agency: Not reported
Notifier Phone: Not reported
Spill Date/Time: 07/13/1997 10:00
Reported to Dept Date/Time: 07/13/97 10:00
SWIS: 63
Spiller Name: Not reported
Spiller Contact: Not reported
Spiller Phone: Not reported
Spiller Address: 94-49 LEFFERTS BOULEVARD
Spiller City,St,Zip: RICHMOND HILL, NY
Spill Cause: Deliberate
Reported to Dept: In Sewer
Water Affected: Not reported
Spill Source: 09
Spill Notifier: Citizen
PBS Number: Not reported
Cleanup Ceased: / /
Cleanup Meets Std: False
Last Inspection: / /
Recommended Penalty: Penalty Not Recommended
Spiller Cleanup Dt: / /
Enforcement Date: / /
Invstgn Complete: / /
UST Involvement: False
Spill Class: Known release with minimal potential for fire or hazard. DEC Response. Unable/unwilling Responsible Party. Corrective action taken. (ISR)
Spill Closed Dt: 07/14/97
Corrective Action Plan Submitted: / /
Date Region Sent Summary to Central Office: / /
Date Spill Entered In Computer Data File: 07/13/97
Date Spill Entered In Computer Data File: Not reported
Update Date: 01/28/98
Is Updated: False
PBS Number: Not reported
Tank Number: Not reported
Tank Size: Not reported
Test Method: Not reported

94-49 LEFFERTS BOULEVARD (Continued) **S102663294**

Leak Rate Failed Tank:	Not reported
Gross Leak Rate:	Not reported
Material Class Type:	Petroleum
Quantity Spilled:	0
Unkonwn Quantity Spilled:	True
Units:	Gallons
Quantity Recovered:	0
Unkonwn Quantity Recovered:	False
Material:	AUTO WASTE FLUIDS
Class Type:	AUTO WASTE FLUIDS
Times Material Entry In File:	82
CAS Number:	Not reported
Last Date:	19940928
DEC Remarks:	MULQUEEN WENT TO SITE. NO EVIDENCE OF DUMPING. REFERED TO MIKE MULQUEEN.
Remark:	ON GOING PROBLEM WITH SPILLER TAKING ENGINES APART AND ALLOWING AUTO WASTE FLUIDS TO DRAIN ONTO CONCRETE AND INTO STORM DRAINS. MIKE MULQUEEN HAS BEEN WORKING ON PROBLEM. CALLER UNAVAILABLE FOR CALL BACK AT THIS TIME.

CF377 **138-50 HILLSIDE AVENUE** **LTANKS** **S102672505**
NE **138050 HILLSIDE AVENUE** **HIST LTANKS** **N/A**
1/4-1/2 **JAMAICA, NY**
2634 ft.

Site 1 of 2 in cluster CF

Relative:
Lower

Actual:
58 ft.

LTANKS:

Site ID:	282260
Spill Date:	05/17/94
Facility Addr2:	Not reported
Facility ID:	9402398
Program Number:	9402398
SWIS:	4101
Region of Spill:	2
Investigator:	SULLIVAN
Referred To:	Not reported
Reported to Dept:	05/18/94
CID:	06
Spill Cause:	Tank Overfill
Water Affected:	Not reported
Spill Source:	Gasoline Station
Spill Notifier:	Other
Cleanup Ceased:	/ /
Cleanup Meets Standard:	False
Last Inspection:	/ /
Recommended Penalty:	Penalty Not Recommended
UST Involvement:	True
Spill Class:	Known release with minimal potential for fire or hazard. DEC Response. Willing Responsible Party. Corrective action taken.
Spill Closed Dt:	02/11/03
Remediation Phase:	0
Date Entered In Computer:	05/25/94
Spill Record Last Update:	04/21/06
Spille Namer:	Not reported
Spiller Company:	JAY KIRK
Spiller Phone:	(516) 371-1527
Spiller Extention:	Not reported
Spiller Address:	Not reported
Spiller City,St,Zip:	ZZ
Spiller County:	001

138-50 HILLSIDE AVENUE (Continued) **S102672505**

Spiller Contact:	Not reported
Spiller Phone:	Not reported
Spiller Extention:	Not reported
DEC Region:	2
Program Number:	9402398
DER Facility ID:	229147
Site ID:	282260
Operable Unit ID:	996183
Operable Unit:	01
Material ID:	382592
Material Code:	0009
Material Name:	Gasoline
Case No.:	Not reported
Material FA:	Petroleum
Quantity:	-1.00
Units:	Pounds
Recovered:	0.00
Resource Affected:	Soil
Oxygenate:	False
Site ID:	Not reported
Spill Tank Test:	Not reported
Tank Number:	Not reported
Tank Size:	Not reported
Test Method:	Not reported
Leak Rate:	Not reported
Gross Fail:	Not reported
Modified By:	Not reported
Last Modified:	Not reported
Test Method:	Not reported
DEC Memo:	Not reported
Remarks:	Start CallerRemark - 9402398 DISCOVERED SOIL IN EXCAVATION FOR NEW CANOPE. END CallerRemark - 9402398

HIST LTANKS:

Region of Spill:	2
Spill Number:	9402398
Investigator:	SULLIVAN
Caller Name:	Not reported
Caller Agency:	Not reported
Caller Phone:	Not reported
Caller Extension:	Not reported
Notifier Name:	Not reported
Notifier Agency:	Not reported
Notifier Phone:	Not reported
Notifier Extension:	Not reported
Spill Date:	05/17/1994
Spill Time:	12:00
Reported to Department Date:	05/18/94
Reported to Department Time:	09:49
SWIS:	63
Spiller Contact:	Not reported
Spiller Phone:	Not reported
Spiller Extention:	Not reported
Spiller Name:	JAY KIRK
Spiller Address:	Not reported
Spiller City,St,Zip:	Not reported
Facility Contact:	Not reported

138-50 HILLSIDE AVENUE (Continued) **S102672505**

Facility Phone:	(516) 371-1527
Facility Extention:	Not reported
Spill Cause:	Tank Overfill
Resource Affectd:	On Land
Water Affected:	Not reported
Spill Source:	Gas Station
Spill Notifier:	Other
PBS Number:	Not reported
Cleanup Ceased:	/ /
Cleanup Meets Standard:	False
Last Inspection:	/ /
Recommended Penalty:	Penalty Not Recommended
Spiller Cleanup Date:	/ /
Enforcement Date:	/ /
Investigation Complete:	/ /
UST Involvement:	True
Spill Class:	Known release with minimal potential for fire or hazard. DEC Response. Willing Responsible Party. Corrective action taken.
Spill Closed Dt:	/ /
Date Region Sent Summary to Central Office:	/ /
Corrective Action Plan Submitted:	/ /
Date Spill Entered In Computer Data File:	05/25/94
Time Spill Entered In Computer Data File:	Not reported
Spill Record Last Update:	07/03/95
Is Updated:	False
PBS Number:	Not reported
Tank Number:	Not reported
Tank Size:	Not reported
Test Method:	Not reported
Leak Rate Failed Tank:	Not reported
Gross Leak Rate:	Not reported
Material Class Type:	Petroleum
Quantity Spilled:	-1
Unkonwn Quantity Spilled:	False
Units:	Not reported
Quantity Recovered:	0
Unkonwn Quantity Recovered:	False
Material:	GASOLINE
Class Type:	GASOLINE
Times Material Entry In File:	21329
CAS Number:	Not reported
Last Date:	19940929
DEC Remarks:	10/10/95: This is additional information about material spilled from the translation of the old spill file: POSS. HISTORICAL SPI.
Spill Cause:	DISCOVERED SOIL IN EXCAVATION FOR NEW CANOPE.

CF378 **WHOLESALE TIRE DBA JAMAICA WTC INC** **RCRA-SQG** **1000555986**
NE **140-24 QUEENS BLVD** **FINDS** **NYD986985356**
1/4-1/2 **JAMAICA, NY 11435** **NY MANIFEST**
2634 ft.

Site 2 of 2 in cluster CF

Relative:
Lower

Actual:
58 ft.

WHOLESALE TIRE DBA JAMAICA WTC INC (Continued) **1000555986**

RCRAInfo:
Owner: HILLSIDE HONDA
(718) 657-7810
EPA ID: NYD986985356

Contact: Not reported

Classification: Small Quantity Generator
TSDF Activities: Not reported

Violation Status: No violations found

FINDS:
Other Pertinent Environmental Activity Identified at Site

RCRAInfo is a national information system that supports the Resource Conservation and Recovery Act (RCRA) program through the tracking of events and activities related to facilities that generate, transport, and treat, store, or dispose of hazardous waste. RCRAInfo allows RCRA program staff to track the notification, permit, compliance, and corrective action activities required under RCRA.

NY MANIFEST:

Document ID:	PAC7134050
Manifest Status:	Completed copy
Trans1 State ID:	PAAH0172
Trans2 State ID:	Not reported
Generator Ship Date:	920806
Trans1 Recv Date:	920806
Trans2 Recv Date:	Not reported
TSD Site Recv Date:	920812
Part A Recv Date:	Not reported
Part B Recv Date:	920824
Generator EPA ID:	NYD986985356
Trans1 EPA ID:	ILD051060408
Trans2 EPA ID:	Not reported
TSDF ID:	PAD987266715
Waste Code:	D008 - LEAD 5.0 MG/L TCLP
Quantity:	00100
Units:	G - Gallons (liquids only)* (8.3 pounds)
Number of Containers:	001
Container Type:	TT - Cargo tank, tank trucks
Handling Method:	T Chemical, physical, or biological treatment.
Specific Gravity:	100
Year:	92
Manifest Tracking Num:	Not reported
Import Ind:	Not reported
Export Ind:	Not reported
Discr Quantity Ind:	Not reported
Discr Type Ind:	Not reported
Discr Residue Ind:	Not reported
Discr Partial Reject Ind:	Not reported
Discr Full Reject Ind:	Not reported
Manifest Ref Num:	Not reported
Alt Fac RCRA Id:	Not reported
Alt Fac Sign Date:	Not reported

WHOLESALE TIRE DBA JAMAICA WTC INC (Continued) **1000555986**

Mgmt Method Type Code:	Not reported
EPA ID:	NYD986985356
Facility Name:	JAMAICA W T C INCORPORATED
Facility Address:	140-24 QUEENS BOULEVARD
Facility City:	QUEENS
Facility Address 2:	Not reported
Country:	USA
County:	QU
Mailing Name:	JAMAICA W T C INCORPORATED
Mailing Contact:	ERIC LEWIS
Mailing Address:	140-24 QUEENS BOULEVARD
Mailing Address 2:	Not reported
Mailing City:	QUEENS
Mailing State:	NY
Mailing Zip:	Not reported
Mailing Zip4:	Not reported
Mailing Country:	USA
Mailing Phone:	718-657-6060
Document ID:	PAC8309884
Manifest Status:	Completed copy
Trans1 State ID:	PAAH0172
Trans2 State ID:	Not reported
Generator Ship Date:	930119
Trans1 Recv Date:	930119
Trans2 Recv Date:	Not reported
TSD Site Recv Date:	930121
Part A Recv Date:	Not reported
Part B Recv Date:	930201
Generator EPA ID:	NYD986985356
Trans1 EPA ID:	ILD051060408
Trans2 EPA ID:	Not reported
TSDF ID:	PAD987266715
Waste Code:	D008 - LEAD 5.0 MG/L TCLP
Quantity:	00125
Units:	G - Gallons (liquids only)* (8.3 pounds)
Number of Containers:	001
Container Type:	TT - Cargo tank, tank trucks
Handling Method:	T Chemical, physical, or biological treatment.
Specific Gravity:	100
Year:	93
Manifest Tracking Num:	Not reported
Import Ind:	Not reported
Export Ind:	Not reported
Discr Quantity Ind:	Not reported
Discr Type Ind:	Not reported
Discr Residue Ind:	Not reported
Discr Partial Reject Ind:	Not reported
Discr Full Reject Ind:	Not reported
Manifest Ref Num:	Not reported
Alt Fac RCRA Id:	Not reported
Alt Fac Sign Date:	Not reported
Mgmt Method Type Code:	Not reported
EPA ID:	NYD986985356
Facility Name:	JAMAICA W T C INCORPORATED
Facility Address:	140-24 QUEENS BOULEVARD
Facility City:	QUEENS

WHOLESALE TIRE DBA JAMAICA WTC INC (Continued) **1000555986**

Facility Address 2:	Not reported
Country:	USA
County:	QU
Mailing Name:	JAMAICA W T C INCORPORATED
Mailing Contact:	ERIC LEWIS
Mailing Address:	140-24 QUEENS BOULEVARD
Mailing Address 2:	Not reported
Mailing City:	QUEENS
Mailing State:	NY
Mailing Zip:	Not reported
Mailing Zip4:	Not reported
Mailing Country:	USA
Mailing Phone:	718-657-6060

ORPHAN SUMMARY

City	EDR ID	Site Name	Site Address	Zip	Database(s)
JAMAICA	1010247296	US EXPRESS, INC.	137-44 94TH STREET	11435	ICIS
JAMAICA	1010275352	CITY READY MIX, INC. - PLT #1	104-17 146TH STREET	11435	ICIS
KEW GARDENS	1009218107	CON EDISON	METORPOLITAN AVE & 125TH ST	11415	RCRA-SQG, NY MANIFEST
NEW YORK CITY	1007207131	TM6738	W/S 214TH STREET 25' S/O HILLS	11418	RCRA-SQG, NY MANIFEST
NEW YORK CITY	1007207118	VS1865	91ST AVENUE N 326 E 130TH STRE	11418	RCRA-SQG, NY MANIFEST
NEW YORK CITY	1007207500	VS701	101-36, 100 STREET	11419	RCRA-SQG, NY MANIFEST
RICHMND HL.	S106436545	MURI-LU KNITTING MILL	84-40 101ST STREET	11418	DRYCLEANERS
RICHMOND HILL	1009399862	VERIZON MANHOLE 289	110TH ST 91ST AVE MH 289	11418	RCRA-SQG
RICHMOND HILL	S102102902	121TH STREET	121TH STREET		NY Spills, NY Hist Spills
RICHMOND HILL	S105842305	METROPOLITAN RECYCLING & MFG. CO.	89 27 126TH STREET	11418	SWRCY
RICHMOND HILL	S102102801	LIRR 89 AV LOCOMOTIVESPIL	89TH AVE-INT.MONTAUK BR.		NY Spills, NY Hist Spills
RICHMOND HILL	1009234100	NYNEX	101 AVENUE / 124 STREET	11418	NY MANIFEST
RICHMOND HILL	S102102919	BET 127TH & 130TH 91ST AV	BET 127TH / 130TH 91ST AV		NY Spills, NY Hist Spills
RICHMOND HILL	S108058096	MANHOLE 1507	NW CORNER CYPRESS HILLS STREET		NY Spills
RICHMOND HILL	S102102688	101-70 130TH ST/GIASI	101-70 130TH ST/GIASI		NY Spills, NY Hist Spills
RICHMOND HILL	S108298844	PRIVATE HOME	97-16 118TH STREET		LTANKS
RICHMOND HILL	S107788503	SB 17577	87-45 143 STREET		NY Spills
RICHMOND HILL	A100301002	86-11A 124TH STREET	86-11A 124TH STREET	11418	AST
RICHMOND HILL	U004077745	PUBLIC SCHOOL 254	84-40 101ST STREET	11418	UST
RICHMOND HILL	S108058620	TM# 6019	75 STREET / ATLANTIC AVENUE		NY Spills
RICHMOND HILL	S107789125	PERSAUD HOME	107-33 122 STREET		LTANKS
RICHMOND HILLS	S102148550	LIRR-12TH ST & 91ST AVE	LIRR-12TH ST / 91ST AVE		NY Spills, NY Hist Spills

EPA Waste Codes Addendum

Code	Description
D001	IGNITABLE HAZARDOUS WASTES ARE THOSE WASTES WHICH HAVE A FLASHPOINT OF LESS THAN 140 DEGREES FAHRENHEIT AS DETERMINED BY A PENSKY-MARTENS CLOSED CUP FLASH POINT TESTER. ANOTHER METHOD OF DETERMINING THE FLASH POINT OF A WASTE IS TO REVIEW THE MATERIAL SAFETY DATA SHEET, WHICH CAN BE OBTAINED FROM THE MANUFACTURER OR DISTRIBUTOR OF THE MATERIAL. LACQUER THINNER IS AN EXAMPLE OF A COMMONLY USED SOLVENT WHICH WOULD BE CONSIDERED AS IGNITABLE HAZARDOUS WASTE.
D009	MERCURY
D035	METHYL ETHYL KETONE
F005	THE FOLLOWING SPENT NON-HALOGENATED SOLVENTS: TOLUENE, METHYL ETHYL KETONE, CARBON DISULFIDE, ISOBUTANOL, PYRIDINE, BENZENE, 2-ETHOXYETHANOL, AND 2-NITROPROPANE; ALL SPENT SOLVENT MIXTURES/BLENDS CONTAINING, BEFORE USE, A TOTAL OF TEN PERCENT OR MORE (BY VOLUME) OF ONE OR MORE OF THE ABOVE NON-HALOGENATED SOLVENTS OR THOSE SOLVENTS LISTED IN F001, F002, OR F004; AND STILL BOTTOMS FROM THE RECOVERY OF THESE SPENT SOLVENTS AND SPENT SOLVENT MIXTURES.

GOVERNMENT RECORDS SEARCHED / DATA CURRENCY TRACKING

To maintain currency of the following federal and state databases, EDR contacts the appropriate governmental agency on a monthly or quarterly basis, as required.

Number of Days to Update: Provides confirmation that EDR is reporting records that have been updated within 90 days from the date the government agency made the information available to the public.

FEDERAL RECORDS

NPL: National Priority List

National Priorities List (Superfund). The NPL is a subset of CERCLIS and identifies over 1,200 sites for priority cleanup under the Superfund Program. NPL sites may encompass relatively large areas. As such, EDR provides polygon coverage for over 1,000 NPL site boundaries produced by EPA's Environmental Photographic Interpretation Center (EPIC) and regional EPA offices.

Date of Government Version: 07/18/2007
Date Data Arrived at EDR: 08/03/2007
Date Made Active in Reports: 08/29/2007
Number of Days to Update: 26

Source: EPA
Telephone: N/A
Last EDR Contact: 07/31/2007
Next Scheduled EDR Contact: 10/29/2007
Data Release Frequency: Quarterly

NPL Site Boundaries

Sources:

EPA's Environmental Photographic Interpretation Center (EPIC)
Telephone: 202-564-7333

EPA Region 1
Telephone 617-918-1143

EPA Region 3
Telephone 215-814-5418

EPA Region 4
Telephone 404-562-8033

EPA Region 5
Telephone 312-886-6686

EPA Region 10
Telephone 206-553-8665

EPA Region 6
Telephone: 214-655-6659

EPA Region 7
Telephone: 913-551-7247

EPA Region 8
Telephone: 303-312-6774

EPA Region 9
Telephone: 415-947-4246

Proposed NPL: Proposed National Priority List Sites

A site that has been proposed for listing on the National Priorities List through the issuance of a proposed rule in the Federal Register. EPA then accepts public comments on the site, responds to the comments, and places on the NPL those sites that continue to meet the requirements for listing.

Date of Government Version: 08/09/2007
Date Data Arrived at EDR: 09/05/2007
Date Made Active in Reports: 10/11/2007
Number of Days to Update: 36

Source: EPA
Telephone: N/A
Last EDR Contact: 08/31/2007
Next Scheduled EDR Contact: 10/29/2007
Data Release Frequency: Quarterly

DELISTED NPL: National Priority List Deletions

The National Oil and Hazardous Substances Pollution Contingency Plan (NCP) establishes the criteria that the EPA uses to delete sites from the NPL. In accordance with 40 CFR 300.425.(e), sites may be deleted from the NPL where no further response is appropriate.

Date of Government Version: 08/27/2007
Date Data Arrived at EDR: 08/29/2007
Date Made Active in Reports: 10/11/2007
Number of Days to Update: 43

Source: EPA
Telephone: N/A
Last EDR Contact: 08/29/2007
Next Scheduled EDR Contact: 10/29/2007
Data Release Frequency: Quarterly

GOVERNMENT RECORDS SEARCHED / DATA CURRENCY TRACKING

NPL LIENS: Federal Superfund Liens

Federal Superfund Liens. Under the authority granted the USEPA by CERCLA of 1980, the USEPA has the authority to file liens against real property in order to recover remedial action expenditures or when the property owner received notification of potential liability. USEPA compiles a listing of filed notices of Superfund Liens.

Date of Government Version: 10/15/1991
Date Data Arrived at EDR: 02/02/1994
Date Made Active in Reports: 03/30/1994
Number of Days to Update: 56

Source: EPA
Telephone: 202-564-4267
Last EDR Contact: 11/15/2007
Next Scheduled EDR Contact: 02/18/2008
Data Release Frequency: No Update Planned

CERCLIS: Comprehensive Environmental Response, Compensation, and Liability Information System

CERCLIS contains data on potentially hazardous waste sites that have been reported to the USEPA by states, municipalities, private companies and private persons, pursuant to Section 103 of the Comprehensive Environmental Response, Compensation, and Liability Act (CERCLA). CERCLIS contains sites which are either proposed to or on the National Priorities List (NPL) and sites which are in the screening and assessment phase for possible inclusion on the NPL.

Date of Government Version: 04/23/2007
Date Data Arrived at EDR: 06/20/2007
Date Made Active in Reports: 08/29/2007
Number of Days to Update: 70

Source: EPA
Telephone: 703-412-9810
Last EDR Contact: 12/06/2007
Next Scheduled EDR Contact: 03/17/2008
Data Release Frequency: Quarterly

CERCLIS-NFRAP: CERCLIS No Further Remedial Action Planned

Archived sites are sites that have been removed and archived from the inventory of CERCLIS sites. Archived status indicates that, to the best of EPA's knowledge, assessment at a site has been completed and that EPA has determined no further steps will be taken to list this site on the National Priorities List (NPL), unless information indicates this decision was not appropriate or other considerations require a recommendation for listing at a later time. This decision does not necessarily mean that there is no hazard associated with a given site; it only means that, based upon available information, the location is not judged to be a potential NPL site.

Date of Government Version: 06/21/2007
Date Data Arrived at EDR: 07/23/2007
Date Made Active in Reports: 08/29/2007
Number of Days to Update: 37

Source: EPA
Telephone: 703-412-9810
Last EDR Contact: 12/06/2007
Next Scheduled EDR Contact: 03/17/2008
Data Release Frequency: Quarterly

CORRACTS: Corrective Action Report

CORRACTS identifies hazardous waste handlers with RCRA corrective action activity.

Date of Government Version: 06/26/2007
Date Data Arrived at EDR: 08/08/2007
Date Made Active in Reports: 08/29/2007
Number of Days to Update: 21

Source: EPA
Telephone: 800-424-9346
Last EDR Contact: 12/03/2007
Next Scheduled EDR Contact: 03/03/2008
Data Release Frequency: Quarterly

RCRA: Resource Conservation and Recovery Act Information

RCRAInfo is EPA's comprehensive information system, providing access to data supporting the Resource Conservation and Recovery Act (RCRA) of 1976 and the Hazardous and Solid Waste Amendments (HSWA) of 1984. RCRAInfo replaces the data recording and reporting abilities of the Resource Conservation and Recovery Information System (RCRIS). The database includes selective information on sites which generate, transport, store, treat and/or dispose of hazardous waste as defined by the Resource Conservation and Recovery Act (RCRA). Conditionally exempt small quantity generators (CESQGs) generate less than 100 kg of hazardous waste, or less than 1 kg of acutely hazardous waste per month. Small quantity generators (SQGs) generate between 100 kg and 1,000 kg of hazardous waste per month. Large quantity generators (LQGs) generate over 1,000 kilograms (kg) of hazardous waste, or over 1 kg of acutely hazardous waste per month. Transporters are individuals or entities that move hazardous waste from the generator off-site to a facility that can recycle, treat, store, or dispose of the waste. TSDFs treat, store, or dispose of the waste.

Date of Government Version: 06/13/2006
Date Data Arrived at EDR: 06/28/2006
Date Made Active in Reports: 08/23/2006
Number of Days to Update: 56

Source: EPA
Telephone: (212) 637-3660
Last EDR Contact: 12/21/2007
Next Scheduled EDR Contact: 02/18/2008
Data Release Frequency: Quarterly

ERNS: Emergency Response Notification System

Emergency Response Notification System. ERNS records and stores information on reported releases of oil and hazardous substances.

Date of Government Version: 12/31/2006
Date Data Arrived at EDR: 01/24/2007
Date Made Active in Reports: 03/12/2007
Number of Days to Update: 47

Source: National Response Center, United States Coast Guard
Telephone: 202-267-2180
Last EDR Contact: 10/19/2007
Next Scheduled EDR Contact: 01/21/2008
Data Release Frequency: Annually

HMIRS: Hazardous Materials Information Reporting System

Hazardous Materials Incident Report System. HMIRS contains hazardous material spill incidents reported to DOT.

Date of Government Version: 07/02/2007
Date Data Arrived at EDR: 07/18/2007
Date Made Active in Reports: 09/18/2007
Number of Days to Update: 62

Source: U.S. Department of Transportation
Telephone: 202-366-4555
Last EDR Contact: 10/16/2007
Next Scheduled EDR Contact: 01/14/2008
Data Release Frequency: Annually

US ENG CONTROLS: Engineering Controls Sites List

A listing of sites with engineering controls in place. Engineering controls include various forms of caps, building foundations, liners, and treatment methods to create pathway elimination for regulated substances to enter environmental media or effect human health.

Date of Government Version: 07/16/2007
Date Data Arrived at EDR: 08/03/2007
Date Made Active in Reports: 10/11/2007
Number of Days to Update: 69

Source: Environmental Protection Agency
Telephone: 703-603-8905
Last EDR Contact: 11/16/2007
Next Scheduled EDR Contact: 12/31/2007
Data Release Frequency: Varies

US INST CONTROL: Sites with Institutional Controls

A listing of sites with institutional controls in place. Institutional controls include administrative measures, such as groundwater use restrictions, construction restrictions, property use restrictions, and post remediation care requirements intended to prevent exposure to contaminants remaining on site. Deed restrictions are generally required as part of the institutional controls.

Date of Government Version: 07/16/2007
Date Data Arrived at EDR: 08/03/2007
Date Made Active in Reports: 10/11/2007
Number of Days to Update: 69

Source: Environmental Protection Agency
Telephone: 703-603-8905
Last EDR Contact: 11/16/2007
Next Scheduled EDR Contact: 12/31/2007
Data Release Frequency: Varies

GOVERNMENT RECORDS SEARCHED / DATA CURRENCY TRACKING

DOD: Department of Defense Sites

This data set consists of federally owned or administered lands, administered by the Department of Defense, that have any area equal to or greater than 640 acres of the United States, Puerto Rico, and the U.S. Virgin Islands.

Date of Government Version: 12/31/2005
Date Data Arrived at EDR: 11/10/2006
Date Made Active in Reports: 01/11/2007
Number of Days to Update: 62

Source: USGS
Telephone: 703-692-8801
Last EDR Contact: 11/09/2007
Next Scheduled EDR Contact: 02/04/2008
Data Release Frequency: Semi-Annually

FUDS: Formerly Used Defense Sites

The listing includes locations of Formerly Used Defense Sites properties where the US Army Corps of Engineers is actively working or will take necessary cleanup actions.

Date of Government Version: 12/31/2006
Date Data Arrived at EDR: 08/31/2007
Date Made Active in Reports: 10/11/2007
Number of Days to Update: 41

Source: U.S. Army Corps of Engineers
Telephone: 202-528-4285
Last EDR Contact: 10/01/2007
Next Scheduled EDR Contact: 12/31/2007
Data Release Frequency: Varies

US BROWNFIELDS: A Listing of Brownfields Sites

Included in the listing are brownfields properties addresses by Cooperative Agreement Recipients and brownfields properties addressed by Targeted Brownfields Assessments. Targeted Brownfields Assessments-EPA's Targeted Brownfields Assessments (TBA) program is designed to help states, tribes, and municipalities--especially those without EPA Brownfields Assessment Demonstration Pilots--minimize the uncertainties of contamination often associated with brownfields. Under the TBA program, EPA provides funding and/or technical assistance for environmental assessments at brownfields sites throughout the country. Targeted Brownfields Assessments supplement and work with other efforts under EPA's Brownfields Initiative to promote cleanup and redevelopment of brownfields. Cooperative Agreement Recipients-States, political subdivisions, territories, and Indian tribes become Brownfields Cleanup Revolving Loan Fund (BCRLF) cooperative agreement recipients when they enter into BCRLF cooperative agreements with the U.S. EPA. EPA selects BCRLF cooperative agreement recipients based on a proposal and application process. BCRLF cooperative agreement recipients must use EPA funds provided through BCRLF cooperative agreement for specified brownfields-related cleanup activities.

Date of Government Version: 06/20/2007
Date Data Arrived at EDR: 07/09/2007
Date Made Active in Reports: 08/29/2007
Number of Days to Update: 51

Source: Environmental Protection Agency
Telephone: 202-566-2777
Last EDR Contact: 12/13/2007
Next Scheduled EDR Contact: 03/10/2008
Data Release Frequency: Semi-Annually

CONSENT: Superfund (CERCLA) Consent Decrees

Major legal settlements that establish responsibility and standards for cleanup at NPL (Superfund) sites. Released periodically by United States District Courts after settlement by parties to litigation matters.

Date of Government Version: 04/13/2007
Date Data Arrived at EDR: 07/16/2007
Date Made Active in Reports: 08/29/2007
Number of Days to Update: 44

Source: Department of Justice, Consent Decree Library
Telephone: Varies
Last EDR Contact: 09/21/2007
Next Scheduled EDR Contact: 01/21/2008
Data Release Frequency: Varies

ROD: Records Of Decision

Record of Decision. ROD documents mandate a permanent remedy at an NPL (Superfund) site containing technical and health information to aid in the cleanup.

Date of Government Version: 06/08/2007
Date Data Arrived at EDR: 07/03/2007
Date Made Active in Reports: 08/29/2007
Number of Days to Update: 57

Source: EPA
Telephone: 703-416-0223
Last EDR Contact: 11/08/2007
Next Scheduled EDR Contact: 12/31/2007
Data Release Frequency: Annually

UMTRA: Uranium Mill Tailings Sites

Uranium ore was mined by private companies for federal government use in national defense programs. When the mills shut down, large piles of the sand-like material (mill tailings) remain after uranium has been extracted from the ore. Levels of human exposure to radioactive materials from the piles are low; however, in some cases tailings were used as construction materials before the potential health hazards of the tailings were recognized.

Date of Government Version: 12/31/2005
Date Data Arrived at EDR: 11/08/2006
Date Made Active in Reports: 01/29/2007
Number of Days to Update: 82

Source: Department of Energy
Telephone: 505-845-0011
Last EDR Contact: 12/17/2007
Next Scheduled EDR Contact: 03/17/2008
Data Release Frequency: Varies

ODI: Open Dump Inventory

An open dump is defined as a disposal facility that does not comply with one or more of the Part 257 or Part 258 Subtitle D Criteria.

Date of Government Version: 06/30/1985
Date Data Arrived at EDR: 08/09/2004
Date Made Active in Reports: 09/17/2004
Number of Days to Update: 39

Source: Environmental Protection Agency
Telephone: 800-424-9346
Last EDR Contact: 06/09/2004
Next Scheduled EDR Contact: N/A
Data Release Frequency: No Update Planned

TRIS: Toxic Chemical Release Inventory System

Toxic Release Inventory System. TRIS identifies facilities which release toxic chemicals to the air, water and land in reportable quantities under SARA Title III Section 313.

Date of Government Version: 12/31/2005
Date Data Arrived at EDR: 04/27/2007
Date Made Active in Reports: 07/05/2007
Number of Days to Update: 69

Source: EPA
Telephone: 202-566-0250
Last EDR Contact: 12/18/2007
Next Scheduled EDR Contact: 03/17/2008
Data Release Frequency: Annually

TSCA: Toxic Substances Control Act

Toxic Substances Control Act. TSCA identifies manufacturers and importers of chemical substances included on the TSCA Chemical Substance Inventory list. It includes data on the production volume of these substances by plant site.

Date of Government Version: 12/31/2002
Date Data Arrived at EDR: 04/14/2006
Date Made Active in Reports: 05/30/2006
Number of Days to Update: 46

Source: EPA
Telephone: 202-260-5521
Last EDR Contact: 11/14/2007
Next Scheduled EDR Contact: 01/14/2008
Data Release Frequency: Every 4 Years

FTTS: FIFRA/ TSCA Tracking System - FIFRA (Federal Insecticide, Fungicide, & Rodenticide Act)/TSCA (Toxic Substances Control Act)

FTTS tracks administrative cases and pesticide enforcement actions and compliance activities related to FIFRA, TSCA and EPCRA (Emergency Planning and Community Right-to-Know Act). To maintain currency, EDR contacts the Agency on a quarterly basis.

Date of Government Version: 07/06/2007
Date Data Arrived at EDR: 07/20/2007
Date Made Active in Reports: 09/18/2007
Number of Days to Update: 60

Source: EPA/Office of Prevention, Pesticides and Toxic Substances
Telephone: 202-566-1667
Last EDR Contact: 12/17/2007
Next Scheduled EDR Contact: 03/17/2008
Data Release Frequency: Quarterly

FTTS INSP: FIFRA/ TSCA Tracking System - FIFRA (Federal Insecticide, Fungicide, & Rodenticide Act)/TSCA (Toxic Substances Control Act)

A listing of FIFRA/TSCA Tracking System (FTTS) inspections and enforcements.

Date of Government Version: 07/06/2007
Date Data Arrived at EDR: 07/20/2007
Date Made Active in Reports: 09/18/2007
Number of Days to Update: 60

Source: EPA
Telephone: 202-566-1667
Last EDR Contact: 12/17/2007
Next Scheduled EDR Contact: 03/17/2008
Data Release Frequency: Quarterly

GOVERNMENT RECORDS SEARCHED / DATA CURRENCY TRACKING

SSTS: Section 7 Tracking Systems

Section 7 of the Federal Insecticide, Fungicide and Rodenticide Act, as amended (92 Stat. 829) requires all registered pesticide-producing establishments to submit a report to the Environmental Protection Agency by March 1st each year. Each establishment must report the types and amounts of pesticides, active ingredients and devices being produced, and those having been produced and sold or distributed in the past year.

Date of Government Version: 12/31/2005
Date Data Arrived at EDR: 03/13/2007
Date Made Active in Reports: 04/27/2007
Number of Days to Update: 45

Source: EPA
Telephone: 202-564-4203
Last EDR Contact: 10/15/2007
Next Scheduled EDR Contact: 01/14/2008
Data Release Frequency: Annually

LUCIS: Land Use Control Information System

LUCIS contains records of land use control information pertaining to the former Navy Base Realignment and Closure properties.

Date of Government Version: 12/09/2005
Date Data Arrived at EDR: 12/11/2006
Date Made Active in Reports: 01/11/2007
Number of Days to Update: 31

Source: Department of the Navy
Telephone: 843-820-7326
Last EDR Contact: 12/10/2007
Next Scheduled EDR Contact: 03/10/2008
Data Release Frequency: Varies

DOT OPS: Incident and Accident Data

Department of Transporation, Office of Pipeline Safety Incident and Accident data.

Date of Government Version: 08/14/2007
Date Data Arrived at EDR: 08/29/2007
Date Made Active in Reports: 10/11/2007
Number of Days to Update: 43

Source: Department of Transporation, Office of Pipeline Safety
Telephone: 202-366-4595
Last EDR Contact: 11/29/2007
Next Scheduled EDR Contact: 02/25/2008
Data Release Frequency: Varies

ICIS: Integrated Compliance Information System

The Integrated Compliance Information System (ICIS) supports the information needs of the national enforcement and compliance program as well as the unique needs of the National Pollutant Discharge Elimination System (NPDES) program.

Date of Government Version: 07/27/2007
Date Data Arrived at EDR: 08/13/2007
Date Made Active in Reports: 10/11/2007
Number of Days to Update: 59

Source: Environmental Protection Agency
Telephone: 202-564-5088
Last EDR Contact: 10/15/2007
Next Scheduled EDR Contact: 01/14/2008
Data Release Frequency: Quarterly

DEBRIS REGION 9: Torres Martinez Reservation Illegal Dump Site Locations

A listing of illegal dump sites location on the Torres Martinez Indian Reservation located in eastern Riverside County and northern Imperial County, California.

Date of Government Version: 07/25/2007
Date Data Arrived at EDR: 07/31/2007
Date Made Active in Reports: 10/11/2007
Number of Days to Update: 72

Source: EPA, Region 9
Telephone: 415-972-3336
Last EDR Contact: 09/24/2007
Next Scheduled EDR Contact: 12/24/2007
Data Release Frequency: Varies

HIST FTTS: FIFRA/TSCA Tracking System Administrative Case Listing

A complete administrative case listing from the FIFRA/TSCA Tracking System (FTTS) for all ten EPA regions. The information was obtained from the National Compliance Database (NCDB). NCDB supports the implementation of FIFRA (Federal Insecticide, Fungicide, and Rodenticide Act) and TSCA (Toxic Substances Control Act). Some EPA regions are now closing out records. Because of that, and the fact that some EPA regions are not providing EPA Headquarters with updated records, it was decided to create a HIST FTTS database. It included records that may not be included in the newer FTTS database updates. This database is no longer updated.

Date of Government Version: 10/19/2006
Date Data Arrived at EDR: 03/01/2007
Date Made Active in Reports: 04/10/2007
Number of Days to Update: 40

Source: Environmental Protection Agency
Telephone: 202-564-2501
Last EDR Contact: 12/17/2007
Next Scheduled EDR Contact: 03/17/2008
Data Release Frequency: No Update Planned

CDL: Clandestine Drug Labs

A listing of clandestine drug lab locations. The U.S. Department of Justice ("the Department") provides this web site as a public service. It contains addresses of some locations where law enforcement agencies reported they found chemicals or other items that indicated the presence of either clandestine drug laboratories or dumpsites. In most cases, the source of the entries is not the Department, and the Department has not verified the entry and does not guarantee its accuracy. Members of the public must verify the accuracy of all entries by, for example, contacting local law enforcement and local health departments.

Date of Government Version: 12/01/2006
Date Data Arrived at EDR: 01/08/2007
Date Made Active in Reports: 01/11/2007
Number of Days to Update: 3

Source: Drug Enforcement Administration
Telephone: 202-307-1000
Last EDR Contact: 10/02/2007
Next Scheduled EDR Contact: 12/24/2007
Data Release Frequency: Quarterly

RADINFO: Radiation Information Database

The Radiation Information Database (RADINFO) contains information about facilities that are regulated by U.S. Environmental Protection Agency (EPA) regulations for radiation and radioactivity.

Date of Government Version: 07/31/2007
Date Data Arrived at EDR: 08/01/2007
Date Made Active in Reports: 08/29/2007
Number of Days to Update: 28

Source: Environmental Protection Agency
Telephone: 202-343-9775
Last EDR Contact: 10/31/2007
Next Scheduled EDR Contact: 01/28/2008
Data Release Frequency: Quarterly

LIENS 2: CERCLA Lien Information

A Federal CERCLA ('Superfund') lien can exist by operation of law at any site or property at which EPA has spent Superfund monies. These monies are spent to investigate and address releases and threatened releases of contamination. CERCLIS provides information as to the identity of these sites and properties.

Date of Government Version: 03/08/2007
Date Data Arrived at EDR: 04/12/2007
Date Made Active in Reports: 05/14/2007
Number of Days to Update: 32

Source: Environmental Protection Agency
Telephone: 202-564-6023
Last EDR Contact: 11/15/2007
Next Scheduled EDR Contact: 02/18/2008
Data Release Frequency: Varies

PADS: PCB Activity Database System

PCB Activity Database. PADS Identifies generators, transporters, commercial storers and/or brokers and disposers of PCB's who are required to notify the EPA of such activities.

Date of Government Version: 04/12/2007
Date Data Arrived at EDR: 06/08/2007
Date Made Active in Reports: 08/29/2007
Number of Days to Update: 82

Source: EPA
Telephone: 202-566-0500
Last EDR Contact: 08/09/2007
Next Scheduled EDR Contact: 11/05/2007
Data Release Frequency: Annually

MLTS: Material Licensing Tracking System

MLTS is maintained by the Nuclear Regulatory Commission and contains a list of approximately 8,100 sites which possess or use radioactive materials and which are subject to NRC licensing requirements. To maintain currency, EDR contacts the Agency on a quarterly basis.

Date of Government Version: 07/09/2007
Date Data Arrived at EDR: 07/24/2007
Date Made Active in Reports: 09/18/2007
Number of Days to Update: 56

Source: Nuclear Regulatory Commission
Telephone: 301-415-7169
Last EDR Contact: 10/01/2007
Next Scheduled EDR Contact: 12/31/2007
Data Release Frequency: Quarterly

MINES: Mines Master Index File

Contains all mine identification numbers issued for mines active or opened since 1971. The data also includes violation information.

Date of Government Version: 05/09/2007
Date Data Arrived at EDR: 06/28/2007
Date Made Active in Reports: 08/29/2007
Number of Days to Update: 62

Source: Department of Labor, Mine Safety and Health Administration
Telephone: 303-231-5959
Last EDR Contact: 09/26/2007
Next Scheduled EDR Contact: 12/24/2007
Data Release Frequency: Semi-Annually

FINDS: Facility Index System/Facility Registry System

Facility Index System. FINDS contains both facility information and 'pointers' to other sources that contain more detail. EDR includes the following FINDS databases in this report: PCS (Permit Compliance System), AIRS (Aerometric Information Retrieval System), DOCKET (Enforcement Docket used to manage and track information on civil judicial enforcement cases for all environmental statutes), FURS (Federal Underground Injection Control), C-DOCKET (Criminal Docket System used to track criminal enforcement actions for all environmental statutes), FFIS (Federal Facilities Information System), STATE (State Environmental Laws and Statutes), and PADS (PCB Activity Data System).

Date of Government Version: 07/19/2007
Date Data Arrived at EDR: 07/25/2007
Date Made Active in Reports: 09/18/2007
Number of Days to Update: 55

Source: EPA
Telephone: (212) 637-3000
Last EDR Contact: 10/01/2007
Next Scheduled EDR Contact: 12/31/2007
Data Release Frequency: Quarterly

RAATS: RCRA Administrative Action Tracking System

RCRA Administration Action Tracking System. RAATS contains records based on enforcement actions issued under RCRA pertaining to major violators and includes administrative and civil actions brought by the EPA. For administration actions after September 30, 1995, data entry in the RAATS database was discontinued. EPA will retain a copy of the database for historical records. It was necessary to terminate RAATS because a decrease in agency resources made it impossible to continue to update the information contained in the database.

Date of Government Version: 04/17/1995
Date Data Arrived at EDR: 07/03/1995
Date Made Active in Reports: 08/07/1995
Number of Days to Update: 35

Source: EPA
Telephone: 202-564-4104
Last EDR Contact: 12/03/2007
Next Scheduled EDR Contact: 03/03/2008
Data Release Frequency: No Update Planned

BRS: Biennial Reporting System

The Biennial Reporting System is a national system administered by the EPA that collects data on the generation and management of hazardous waste. BRS captures detailed data from two groups: Large Quantity Generators (LQG) and Treatment, Storage, and Disposal Facilities.

Date of Government Version: 12/31/2005
Date Data Arrived at EDR: 03/06/2007
Date Made Active in Reports: 04/13/2007
Number of Days to Update: 38

Source: EPA/NTIS
Telephone: 800-424-9346
Last EDR Contact: 12/13/2007
Next Scheduled EDR Contact: 03/10/2008
Data Release Frequency: Biennially

USGS WATER WELLS: National Water Information System (NWIS)

This database consists of well records in the United States. Available site descriptive information includes well location information (latitude and longitude, well depth, site use, water use, and aquifer).

Date of Government Version: 03/25/2005
Date Data Arrived at EDR: 03/25/2005
Date Made Active in Reports: N/A
Number of Days to Update: 0

Source: USGS
Telephone: N/A
Last EDR Contact: 03/25/2005
Next Scheduled EDR Contact: N/A
Data Release Frequency: N/A

PWS: Public Water System Data

This Safe Drinking Water Information System (SDWIS) file contains public water systems name and address, population served and the primary source of water

Date of Government Version: 02/24/2000
Date Data Arrived at EDR: 04/27/2005
Date Made Active in Reports: N/A
Number of Days to Update: 0

Source: EPA
Telephone: N/A
Last EDR Contact: 11/15/2007
Next Scheduled EDR Contact: 02/18/2008
Data Release Frequency: N/A

STATE AND LOCAL RECORDS

HSWDS: Hazardous Substance Waste Disposal Site Inventory

The list includes any known or suspected hazardous substance waste disposal sites. Also included are sites delisted from the Registry of Inactive Hazardous Waste Disposal Sites and non-Registry sites that U.S. EPA Preliminary Assessment (PA) reports or Site Investigation (SI) reports were prepared. Hazardous Substance Waste Disposal Sites are eligible to be Superfund sites now that the New York State Superfund has been refinanced and changed. This means that the study inventory has served its purpose and will no longer be maintained as a separate entity. The last version of the study inventory is frozen in time. The sites on the study will not automatically be made Superfund sites, rather each site will be further evaluated for listing on the Registry. So overtime they will be added to the registry or not.

Date of Government Version: 01/01/2003
Date Data Arrived at EDR: 10/20/2006
Date Made Active in Reports: 11/30/2006
Number of Days to Update: 41

Source: Department of Environmental Conservation
Telephone: 518-402-9564
Last EDR Contact: 11/26/2007
Next Scheduled EDR Contact: 02/25/2008
Data Release Frequency: No Update Planned

SHWS: Inactive Hazardous Waste Disposal Sites in New York State

Referred to as the State Superfund Program, the Inactive Hazardous Waste Disposal Site Remedial Program is the cleanup program for inactive hazardous waste sites and now includes hazardous substance sites

Date of Government Version: 08/15/2007
Date Data Arrived at EDR: 09/12/2007
Date Made Active in Reports: 10/17/2007
Number of Days to Update: 35

Source: Department of Environmental Conservation
Telephone: 518-402-9622
Last EDR Contact: 12/13/2007
Next Scheduled EDR Contact: 03/10/2008
Data Release Frequency: Annually

DEL SHWS: Delisted Registry Sites

A database listing of sites delisted from the Registry of Inactive Hazardous Waste Disposal Sites.

Date of Government Version: 05/01/2007
Date Data Arrived at EDR: 06/13/2007
Date Made Active in Reports: 07/24/2007
Number of Days to Update: 41

Source: Department of Environmental Conservation
Telephone: 518-402-9622
Last EDR Contact: 12/13/2007
Next Scheduled EDR Contact: 03/10/2008
Data Release Frequency: Annually

SWF/LF: Facility Register

Solid Waste Facilities/Landfill Sites. SWF/LF type records typically contain an inventory of solid waste disposal facilities or landfills in a particular state. Depending on the state, these may be active or inactive facilities or open dumps that failed to meet RCRA Subtitle D Section 4004 criteria for solid waste landfills or disposal sites.

Date of Government Version: 10/26/2007
Date Data Arrived at EDR: 10/29/2007
Date Made Active in Reports: 11/20/2007
Number of Days to Update: 22

Source: Department of Environmental Conservation
Telephone: 518-457-2051
Last EDR Contact: 10/26/2007
Next Scheduled EDR Contact: 01/28/2008
Data Release Frequency: Semi-Annually

SWTIRE: Registered Waste Tire Storage & Facility List

A listing of facilities registered to accept waste tires.

Date of Government Version: 08/01/2006
Date Data Arrived at EDR: 11/15/2006
Date Made Active in Reports: 11/30/2006
Number of Days to Update: 15

Source: Department of Environmental Conservation
Telephone: 518-402-8694
Last EDR Contact: 11/16/2007
Next Scheduled EDR Contact: 02/11/2008
Data Release Frequency: Annually

SWRCY: Registered Recycling Facility List
A listing of recycling facilities.

Date of Government Version: 10/26/2007
Date Data Arrived at EDR: 10/29/2007
Date Made Active in Reports: 11/20/2007
Number of Days to Update: 22

Source: Department of Environmental Conservation
Telephone: 518-402-8705
Last EDR Contact: 10/26/2007
Next Scheduled EDR Contact: 01/28/2008
Data Release Frequency: Semi-Annually

LTANKS: Spills Information Database
Leaking Storage Tank Incident Reports. These records contain an inventory of reported leaking storage tank incidents reported from 4/1/86 through the most recent update. They can be either leaking underground storage tanks or leaking aboveground storage tanks. The causes of the incidents are tank test failures, tank failures or tank overfills.

Date of Government Version: 10/02/2007
Date Data Arrived at EDR: 10/24/2007
Date Made Active in Reports: 11/20/2007
Number of Days to Update: 27

Source: Department of Environmental Conservation
Telephone: 518-402-9549
Last EDR Contact: 10/24/2007
Next Scheduled EDR Contact: 01/21/2008
Data Release Frequency: Varies

HIST LTANKS: Listing of Leaking Storage Tanks
A listing of leaking underground and aboveground storage tanks. The causes of the incidents are tank test failures, tank failures or tank overfills. In 2002, the Department of Environmental Conservation stopped providing updates to its original Spills Information Database. This database includes fields that are no longer available from the NYDEC as of January 1, 2002. Current information may be found in the NY LTANKS database. Department of Environmental Conservation.

Date of Government Version: 01/01/2002
Date Data Arrived at EDR: 07/08/2005
Date Made Active in Reports: 07/14/2005
Number of Days to Update: 6

Source: Department of Environmental Conservation
Telephone: 518-402-9549
Last EDR Contact: 07/07/2005
Next Scheduled EDR Contact: N/A
Data Release Frequency: No Update Planned

UST: Petroleum Bulk Storage (PBS) Database
Facilities that have petroleum storage capacities in excess of 1,100 gallons and less than 400,000 gallons.

Date of Government Version: 10/02/2007
Date Data Arrived at EDR: 10/24/2007
Date Made Active in Reports: 11/30/2007
Number of Days to Update: 37

Source: Department of Environmental Conservation
Telephone: 518-402-9549
Last EDR Contact: 10/24/2007
Next Scheduled EDR Contact: 01/21/2008
Data Release Frequency: No Update Planned

CBS UST: Chemical Bulk Storage Database
Facilities that store regulated hazardous substances in underground tanks of any size

Date of Government Version: 01/01/2002
Date Data Arrived at EDR: 02/20/2002
Date Made Active in Reports: 03/22/2002
Number of Days to Update: 30

Source: NYSDEC
Telephone: 518-402-9549
Last EDR Contact: 10/24/2005
Next Scheduled EDR Contact: 01/23/2006
Data Release Frequency: No Update Planned

MOSF UST: Major Oil Storage Facilities Database
Facilities that may be onshore facilities or vessels, with petroleum storage capacities of 400,000 gallons or greater.

Date of Government Version: 01/01/2002
Date Data Arrived at EDR: 02/20/2002
Date Made Active in Reports: 03/22/2002
Number of Days to Update: 30

Source: NYSDEC
Telephone: 518-402-9549
Last EDR Contact: 07/25/2005
Next Scheduled EDR Contact: 10/24/2005
Data Release Frequency: Varies

HIST UST: Historical Petroleum Bulk Storage Database

These facilities have petroleum storage capacities in excess of 1,100 gallons and less than 400,000 gallons. This database contains detailed information per site. It is no longer updated due to the sensitive nature of the information involved. See UST for more current data.

Date of Government Version: 01/01/2002
Date Data Arrived at EDR: 06/02/2006
Date Made Active in Reports: 07/20/2006
Number of Days to Update: 48

Source: Department of Environmental Conservation
Telephone: 518-402-9549
Last EDR Contact: 10/23/2006
Next Scheduled EDR Contact: 01/22/2007
Data Release Frequency: Varies

AST: Petroleum Bulk Storage

Registered Aboveground Storage Tanks.

Date of Government Version: 10/02/2007
Date Data Arrived at EDR: 10/24/2007
Date Made Active in Reports: 11/30/2007
Number of Days to Update: 37

Source: Department of Environmental Conservation
Telephone: 518-402-9549
Last EDR Contact: 10/24/2007
Next Scheduled EDR Contact: 01/21/2008
Data Release Frequency: No Update Planned

HIST AST: Historical Petroleum Bulk Storage Database

These facilities have petroleum storage capabilities in excess of 1,100 gallons and less than 400,000 gallons. This database contains detailed information per site. No longer updated due to the sensitive nature of the information involved. See AST for more current data.

Date of Government Version: 01/01/2002
Date Data Arrived at EDR: 06/02/2006
Date Made Active in Reports: 07/20/2006
Number of Days to Update: 48

Source: Department of Environmental Conservation
Telephone: 518-402-9549
Last EDR Contact: 10/23/2006
Next Scheduled EDR Contact: 01/22/2007
Data Release Frequency: No Update Planned

CBS AST: Chemical Bulk Storage Database

Facilities that store regulated hazardous substances in aboveground tanks with capacities of 185 gallons or greater, and/or in underground tanks of any size.

Date of Government Version: 01/01/2002
Date Data Arrived at EDR: 02/20/2002
Date Made Active in Reports: 03/22/2002
Number of Days to Update: 30

Source: NYSDEC
Telephone: 518-402-9549
Last EDR Contact: 07/25/2005
Next Scheduled EDR Contact: 10/24/2005
Data Release Frequency: No Update Planned

MOSF AST: Major Oil Storage Facilities Database

Facilities that may be onshore facilities or vessels, with petroleum storage capacities of 400,000 gallons or greater.

Date of Government Version: 01/01/2002
Date Data Arrived at EDR: 02/20/2002
Date Made Active in Reports: 03/22/2002
Number of Days to Update: 30

Source: NYSDEC
Telephone: 518-402-9549
Last EDR Contact: 07/25/2005
Next Scheduled EDR Contact: 10/24/2005
Data Release Frequency: No Update Planned

NY MANIFEST: Facility and Manifest Data

Manifest is a document that lists and tracks hazardous waste from the generator through transporters to a TSD facility.

Date of Government Version: 08/27/2007
Date Data Arrived at EDR: 08/30/2007
Date Made Active in Reports: 09/21/2007
Number of Days to Update: 22

Source: Department of Environmental Conservation
Telephone: 518-402-8651
Last EDR Contact: 11/29/2007
Next Scheduled EDR Contact: 02/25/2008
Data Release Frequency: Annually

GOVERNMENT RECORDS SEARCHED / DATA CURRENCY TRACKING

SPILLS: Spills Information Database

Data collected on spills reported to NYSDEC as required by one or more of the following: Article 12 of the Navigation Law, 6 NYCRR Section 613.8 (from PBS regs), or 6 NYCRR Section 595.2 (from CBS regs). It includes spills active as of April 1, 1986, as well as spills occurring since this date.

Date of Government Version: 10/02/2007
Date Data Arrived at EDR: 10/24/2007
Date Made Active in Reports: 11/20/2007
Number of Days to Update: 27

Source: Department of Environmental Conservation
Telephone: 518-402-9549
Last EDR Contact: 10/24/2007
Next Scheduled EDR Contact: 01/21/2008
Data Release Frequency: Varies

HIST SPILLS: SPILLS Database

This database contains records of chemical and petroleum spill incidents. Under State law, petroleum and hazardous chemical spills that can impact the waters of the state must be reported by the spiller (and, in some cases, by anyone who has knowledge of the spills). In 2002, the Department of Environmental Conservation stopped providing updates to its original Spills Information Database. This database includes fields that are no longer available from the NYDEC as of January 1, 2002. Current information may be found in the NY SPILLS database. Department of Environmental Conservation.

Date of Government Version: 01/01/2002
Date Data Arrived at EDR: 07/08/2005
Date Made Active in Reports: 07/14/2005
Number of Days to Update: 6

Source: Department of Environmental Conservation
Telephone: 518-402-9549
Last EDR Contact: 07/07/2005
Next Scheduled EDR Contact: N/A
Data Release Frequency: No Update Planned

ENG CONTROLS: Registry of Engineering Controls

Environmental Remediation sites that have engineering controls in place.

Date of Government Version: 08/15/2007
Date Data Arrived at EDR: 09/12/2007
Date Made Active in Reports: 10/17/2007
Number of Days to Update: 35

Source: Department of Environmental Conservation
Telephone: 518-402-9553
Last EDR Contact: 12/13/2007
Next Scheduled EDR Contact: 03/10/2008
Data Release Frequency: Quarterly

INST CONTROL: Registry of Institutional Controls

Environmental Remediation sites that have institutional controls in place.

Date of Government Version: 08/15/2007
Date Data Arrived at EDR: 09/12/2007
Date Made Active in Reports: 10/17/2007
Number of Days to Update: 35

Source: Department of Environmental Conservation
Telephone: 518-402-9553
Last EDR Contact: 12/13/2007
Next Scheduled EDR Contact: 03/10/2008
Data Release Frequency: Quarterly

VCP: Voluntary Cleanup Agreements

New York established its Voluntary Cleanup Program (VCP) to address the environmental, legal and financial barriers that often hinder the redevelopment and reuse of contaminated properties. The Voluntary Cleanup Program was developed to enhance private sector cleanup of brownfields by enabling parties to remediate sites using private rather than public funds and to reduce the development pressures on "greenfield" sites.

Date of Government Version: 08/15/2007
Date Data Arrived at EDR: 09/12/2007
Date Made Active in Reports: 10/17/2007
Number of Days to Update: 35

Source: Department of Environmental Conservation
Telephone: 518-402-9711
Last EDR Contact: 12/13/2007
Next Scheduled EDR Contact: 03/10/2008
Data Release Frequency: Semi-Annually

DRYCLEANERS: Registered Drycleaners

A listing of all registered drycleaning facilities.

Date of Government Version: 06/15/2004
Date Data Arrived at EDR: 06/15/2004
Date Made Active in Reports: 07/29/2004
Number of Days to Update: 44

Source: Department of Environmental Conservation
Telephone: 518-402-8403
Last EDR Contact: 05/21/2004
Next Scheduled EDR Contact: N/A
Data Release Frequency: Varies

GOVERNMENT RECORDS SEARCHED / DATA CURRENCY TRACKING

BROWNFIELDS: Brownfields Site List

A Brownfield is any real property where redevelopment or re-use may be complicated by the presence or potential presence of a hazardous waste, petroleum, pollutant, or contaminant.

Date of Government Version: 08/15/2007
Date Data Arrived at EDR: 09/12/2007
Date Made Active in Reports: 10/17/2007
Number of Days to Update: 35

Source: Department of Environmental Conservation
Telephone: 518-402-9764
Last EDR Contact: 12/13/2007
Next Scheduled EDR Contact: 03/10/2008
Data Release Frequency: Semi-Annually

SPDES: State Pollutant Discharge Elimination System

New York State has a state program which has been approved by the United States Environmental Protection Agency for the control of wastewater and stormwater discharges in accordance with the Clean Water Act. Under New York State law the program is known as the State Pollutant Discharge Elimination System (SPDES) and is broader in scope than that required by the Clean Water Act in that it controls point source discharges to groundwaters as well as surface waters.

Date of Government Version: 08/06/2007
Date Data Arrived at EDR: 08/07/2007
Date Made Active in Reports: 09/21/2007
Number of Days to Update: 45

Source: Department of Environmental Conservation
Telephone: 518-402-8233
Last EDR Contact: 11/05/2007
Next Scheduled EDR Contact: 02/04/2008
Data Release Frequency: No Update Planned

AIRS: Air Emissions Data

Point source emissions inventory data.

Date of Government Version: 12/31/2005
Date Data Arrived at EDR: 09/05/2007
Date Made Active in Reports: 10/17/2007
Number of Days to Update: 42

Source: Department of Environmental Conservation
Telephone: 518-402-8452
Last EDR Contact: 11/19/2007
Next Scheduled EDR Contact: 02/18/2008
Data Release Frequency: Annually

E DESIGNATION: E DESIGNATION SITE LISTING

The (E (Environmental)) designation would ensure that sampling and remediation take place on the subject properties, and would avoid any significant impacts related to hazardous materials at these locations. The (E) designations would require that the fee owner of the sites conduct a testing and sampling protocol, and remediation where appropriate, to the satisfaction of the NYCDEP before the issuance of a building permit by the Department of Buildings pursuant to the provisions of Section 11-15 of the Zoning Resolution (Environmental Requirements). The (E) designations also include a mandatory construction-related health and safety plan which must be approved by NYCDEP.

Date of Government Version: 03/28/2007
Date Data Arrived at EDR: 08/27/2007
Date Made Active in Reports: 09/21/2007
Number of Days to Update: 25

Source: New York City Department of City Planning
Telephone: 718-595-6658
Last EDR Contact: 10/16/2007
Next Scheduled EDR Contact: 01/14/2008
Data Release Frequency: Varies

MOSF: Major Oil Storage Facility Site Listing

These facilities may be onshore facilities or vessels, with petroleum storage capacities of 400,000 gallons or greater.

Date of Government Version: 10/02/2007
Date Data Arrived at EDR: 10/24/2007
Date Made Active in Reports: 11/20/2007
Number of Days to Update: 27

Source: Department of Environmental Conservation
Telephone: 518-402-9549
Last EDR Contact: 10/24/2007
Next Scheduled EDR Contact: 01/21/2008
Data Release Frequency: Quarterly

RES DECL: Restrictive Declarations Listing

A restrictive declaration is a covenant running with the land which binds the present and future owners of the property. As a condition of certain special permits, the City Planning Commission may require an applicant to sign and record a restrictive declaration that places specified conditions on the future use and development of the property. Certain restrictive declarations are indicated by a D on zoning maps.

Date of Government Version: 12/31/1992
Date Data Arrived at EDR: 01/31/2007
Date Made Active in Reports: 04/19/2007
Number of Days to Update: 78

Source: NYC Department of City Planning
Telephone: 212-720-3401
Last EDR Contact: 07/17/2007
Next Scheduled EDR Contact: 10/15/2007
Data Release Frequency: No Update Planned

CBS: Chemical Bulk Storage Site Listing

These facilities store regulated hazardous substances in aboveground tanks with capacities of 185 gallons or greater, and/or in underground tanks of any size

Date of Government Version: 10/02/2007
Date Data Arrived at EDR: 10/24/2007
Date Made Active in Reports: 11/20/2007
Number of Days to Update: 27

Source: Department of Environmental Conservation
Telephone: 518-402-9549
Last EDR Contact: 10/24/2007
Next Scheduled EDR Contact: 01/21/2008
Data Release Frequency: Quarterly

TRIBAL RECORDS

INDIAN RESERV: Indian Reservations

This map layer portrays Indian administered lands of the United States that have any area equal to or greater than 640 acres.

Date of Government Version: 12/31/2005
Date Data Arrived at EDR: 12/08/2006
Date Made Active in Reports: 01/11/2007
Number of Days to Update: 34

Source: USGS
Telephone: 202-208-3710
Last EDR Contact: 11/09/2007
Next Scheduled EDR Contact: 02/04/2008
Data Release Frequency: Semi-Annually

INDIAN LUST R1: Leaking Underground Storage Tanks on Indian Land

A listing of leaking underground storage tank locations on Indian Land.

Date of Government Version: 12/01/2006
Date Data Arrived at EDR: 12/01/2006
Date Made Active in Reports: 01/29/2007
Number of Days to Update: 59

Source: EPA Region 1
Telephone: 617-918-1313
Last EDR Contact: 11/15/2007
Next Scheduled EDR Contact: 02/18/2008
Data Release Frequency: Varies

INDIAN LUST R8: Leaking Underground Storage Tanks on Indian Land

LUSTs on Indian land in Colorado, Montana, North Dakota, South Dakota, Utah and Wyoming.

Date of Government Version: 08/27/2007
Date Data Arrived at EDR: 09/07/2007
Date Made Active in Reports: 10/11/2007
Number of Days to Update: 34

Source: EPA Region 8
Telephone: 303-312-6271
Last EDR Contact: 11/15/2007
Next Scheduled EDR Contact: 02/18/2008
Data Release Frequency: Quarterly

INDIAN LUST R10: Leaking Underground Storage Tanks on Indian Land

LUSTs on Indian land in Alaska, Idaho, Oregon and Washington.

Date of Government Version: 09/12/2007
Date Data Arrived at EDR: 09/14/2007
Date Made Active in Reports: 10/11/2007
Number of Days to Update: 27

Source: EPA Region 10
Telephone: 206-553-2857
Last EDR Contact: 11/15/2007
Next Scheduled EDR Contact: 02/18/2008
Data Release Frequency: Quarterly

INDIAN LUST R9: Leaking Underground Storage Tanks on Indian Land

LUSTs on Indian land in Arizona, California, New Mexico and Nevada

Date of Government Version: 09/11/2007
Date Data Arrived at EDR: 09/14/2007
Date Made Active in Reports: 10/11/2007
Number of Days to Update: 27

Source: Environmental Protection Agency
Telephone: 415-972-3372
Last EDR Contact: 11/15/2007
Next Scheduled EDR Contact: 02/18/2008
Data Release Frequency: Quarterly

INDIAN LUST R4: Leaking Underground Storage Tanks on Indian Land
LUSTs on Indian land in Florida, Mississippi and North Carolina.

Date of Government Version: 09/05/2007
Date Data Arrived at EDR: 10/02/2007
Date Made Active in Reports: 10/11/2007
Number of Days to Update: 9
Source: EPA Region 4
Telephone: 404-562-8677
Last EDR Contact: 11/15/2007
Next Scheduled EDR Contact: 02/18/2008
Data Release Frequency: Semi-Annually

INDIAN LUST R6: Leaking Underground Storage Tanks on Indian Land
LUSTs on Indian land in New Mexico and Oklahoma.

Date of Government Version: 01/04/2005
Date Data Arrived at EDR: 01/21/2005
Date Made Active in Reports: 02/28/2005
Number of Days to Update: 38
Source: EPA Region 6
Telephone: 214-665-6597
Last EDR Contact: 11/15/2007
Next Scheduled EDR Contact: 02/18/2008
Data Release Frequency: Varies

INDIAN LUST R7: Leaking Underground Storage Tanks on Indian Land
LUSTs on Indian land in Iowa, Kansas, and Nebraska

Date of Government Version: 06/01/2007
Date Data Arrived at EDR: 06/14/2007
Date Made Active in Reports: 07/05/2007
Number of Days to Update: 21
Source: EPA Region 7
Telephone: 913-551-7003
Last EDR Contact: 11/15/2007
Next Scheduled EDR Contact: 02/18/2008
Data Release Frequency: Varies

INDIAN UST R5: Underground Storage Tanks on Indian Land

Date of Government Version: 12/02/2004
Date Data Arrived at EDR: 12/29/2004
Date Made Active in Reports: 02/04/2005
Number of Days to Update: 37
Source: EPA Region 5
Telephone: 312-886-6136
Last EDR Contact: 12/13/2007
Next Scheduled EDR Contact: 02/18/2008
Data Release Frequency: Varies

INDIAN UST R8: Underground Storage Tanks on Indian Land

Date of Government Version: 08/27/2007
Date Data Arrived at EDR: 09/07/2007
Date Made Active in Reports: 10/11/2007
Number of Days to Update: 34
Source: EPA Region 8
Telephone: 303-312-6137
Last EDR Contact: 11/15/2007
Next Scheduled EDR Contact: 02/18/2008
Data Release Frequency: Quarterly

INDIAN UST R10: Underground Storage Tanks on Indian Land

Date of Government Version: 09/12/2007
Date Data Arrived at EDR: 09/14/2007
Date Made Active in Reports: 10/11/2007
Number of Days to Update: 27
Source: EPA Region 10
Telephone: 206-553-2857
Last EDR Contact: 11/15/2007
Next Scheduled EDR Contact: 02/18/2008
Data Release Frequency: Quarterly

INDIAN UST R9: Underground Storage Tanks on Indian Land

Date of Government Version: 09/11/2007
Date Data Arrived at EDR: 09/14/2007
Date Made Active in Reports: 10/11/2007
Number of Days to Update: 27
Source: EPA Region 9
Telephone: 415-972-3368
Last EDR Contact: 11/15/2007
Next Scheduled EDR Contact: 02/18/2008
Data Release Frequency: Quarterly

INDIAN UST R7: Underground Storage Tanks on Indian Land

Date of Government Version: 06/01/2007
Date Data Arrived at EDR: 06/14/2007
Date Made Active in Reports: 07/05/2007
Number of Days to Update: 21

Source: EPA Region 7
Telephone: 913-551-7003
Last EDR Contact: 11/15/2007
Next Scheduled EDR Contact: 02/18/2008
Data Release Frequency: Varies

INDIAN UST R6: Underground Storage Tanks on Indian Land

Date of Government Version: 08/31/2007
Date Data Arrived at EDR: 08/31/2007
Date Made Active in Reports: 10/11/2007
Number of Days to Update: 41

Source: EPA Region 6
Telephone: 214-665-7591
Last EDR Contact: 11/15/2007
Next Scheduled EDR Contact: 02/18/2008
Data Release Frequency: Semi-Annually

INDIAN UST R4: Underground Storage Tanks on Indian Land

Date of Government Version: 09/05/2007
Date Data Arrived at EDR: 10/02/2007
Date Made Active in Reports: 10/11/2007
Number of Days to Update: 9

Source: EPA Region 4
Telephone: 404-562-9424
Last EDR Contact: 11/15/2007
Next Scheduled EDR Contact: 02/18/2008
Data Release Frequency: Semi-Annually

INDIAN UST R1: Underground Storage Tanks on Indian Land

A listing of underground storage tank locations on Indian Land.

Date of Government Version: 12/01/2006
Date Data Arrived at EDR: 12/01/2006
Date Made Active in Reports: 01/29/2007
Number of Days to Update: 59

Source: EPA, Region 1
Telephone: 617-918-1313
Last EDR Contact: 11/15/2007
Next Scheduled EDR Contact: 02/18/2008
Data Release Frequency: Varies

EDR PROPRIETARY RECORDS

Manufactured Gas Plants: EDR Proprietary Manufactured Gas Plants

The EDR Proprietary Manufactured Gas Plant Database includes records of coal gas plants (manufactured gas plants) compiled by EDR's researchers. Manufactured gas sites were used in the United States from the 1800's to 1950's to produce a gas that could be distributed and used as fuel. These plants used whale oil, rosin, coal, or a mixture of coal, oil, and water that also produced a significant amount of waste. Many of the byproducts of the gas production, such as coal tar (oily waste containing volatile and non-volatile chemicals), sludges, oils and other compounds are potentially hazardous to human health and the environment. The byproduct from this process was frequently disposed of directly at the plant site and can remain or spread slowly, serving as a continuous source of soil and groundwater contamination.

Date of Government Version: N/A
Date Data Arrived at EDR: N/A
Date Made Active in Reports: N/A
Number of Days to Update: N/A

Source: EDR, Inc.
Telephone: N/A
Last EDR Contact: N/A
Next Scheduled EDR Contact: N/A
Data Release Frequency: No Update Planned

FEDERAL RECORDS

PUBLIC SCHOOLS: Public Schools

The National Center for Education Statistics' primary database on elementary and secondary public education in the United States. It is a comprehensive, annual, national statistical database of all public elementary and secondary schools and school districts, which contains data that are comparable across all states.

Date of Government Version: N/A
Date Data Arrived at EDR: 07/13/2004
Date Made Active in Reports: N/A
Number of Days to Update: 0

Source: National Center for Education statistics
Telephone: 202-502-7300
Last EDR Contact: 10/10/2007
Next Scheduled EDR Contact: 01/07/2008
Data Release Frequency: N/A

GOVERNMENT RECORDS SEARCHED / DATA CURRENCY TRACKING

PRIVATE SCHOOLS: Private Schools of the United States

The National Center for Education Statistics' primary database on private school locations in the United States.

Date of Government Version: N/A
Date Data Arrived at EDR: 10/07/2005
Date Made Active in Reports: N/A
Number of Days to Update: 0

Source: National Center for Education Statistics
Telephone: 202-502-7300
Last EDR Contact: 12/19/2007
Next Scheduled EDR Contact: N/A
Data Release Frequency: N/A

NURSING HOMES: Directory of Nursing Homes

Information on Medicare and Medicaid certified nursing homes in the United States.

Date of Government Version: N/A
Date Data Arrived at EDR: 10/11/2005
Date Made Active in Reports: N/A
Number of Days to Update: 0

Source: N/A
Telephone: 800-568-3282
Last EDR Contact: 12/19/2007
Next Scheduled EDR Contact: N/A
Data Release Frequency: N/A

MEDICAL CENTERS: Provider of Services Listing

A listing of hospitals with Medicare provider number, produced by Centers of Medicare & Medicaid Services, a federal agency within the U.S. Department of Health & Human Services.

Date of Government Version: 06/01/1998
Date Data Arrived at EDR: 11/10/2005
Date Made Active in Reports: N/A
Number of Days to Update: 0

Source: Centers for Medicare & Medicaid Services
Telephone: 410-786-3000
Last EDR Contact: 12/19/2007
Next Scheduled EDR Contact: N/A
Data Release Frequency: N/A

HOSPITALS: AHA Hospital Guide

The database includes a listing of hospitals based on the American Hospital Association's annual survey of hospitals.

Date of Government Version: N/A
Date Data Arrived at EDR: 10/19/1994
Date Made Active in Reports: N/A
Number of Days to Update: 0

Source: American Hospital Association
Telephone: 800-242-2626
Last EDR Contact: 09/22/2006
Next Scheduled EDR Contact: N/A
Data Release Frequency: N/A

COLLEGES: Integrated Postsecondary Education Data

The National Center for Education Statistics' primary database on integrated postsecondary education in the United States.

Date of Government Version: N/A
Date Data Arrived at EDR: 10/12/2005
Date Made Active in Reports: N/A
Number of Days to Update: 0

Source: National Center for Education Statistics
Telephone: 202-502-7300
Last EDR Contact: 12/19/2007
Next Scheduled EDR Contact: N/A
Data Release Frequency: N/A

COUNTY RECORDS

CORTLAND COUNTY:

Cortland County Storage Tank Listing

A listing of aboveground storage tank sites located in Cortland County.

Date of Government Version: 09/24/2007
Date Data Arrived at EDR: 09/28/2007
Date Made Active in Reports: 11/30/2007
Number of Days to Update: 63

Source: Cortland County Health Department
Telephone: 607-753-5035
Last EDR Contact: 11/26/2007
Next Scheduled EDR Contact: 02/25/2008
Data Release Frequency: Quarterly

Cortland County Storage Tank Listing

A listing of underground storage tank sites located in Cortland County.

Date of Government Version: 09/24/2007
Date Data Arrived at EDR: 09/28/2007
Date Made Active in Reports: 11/30/2007
Number of Days to Update: 63

Source: Cortland County Health Department
Telephone: 607-753-5035
Last EDR Contact: 11/26/2007
Next Scheduled EDR Contact: 02/25/2008
Data Release Frequency: Quarterly

NASSAU COUNTY:

Registered Tank Database

A listing of aboveground storage tank sites located in Nassau County.

Date of Government Version: 05/21/2003
Date Data Arrived at EDR: 05/27/2003
Date Made Active in Reports: 06/09/2003
Number of Days to Update: 13

Source: Nassau County Health Department
Telephone: 516-571-3314
Last EDR Contact: 10/26/2007
Next Scheduled EDR Contact: 01/28/2008
Data Release Frequency: No Update Planned

Storage Tank Database

A listing of aboveground storage tank sites located in Nassau County.

Date of Government Version: 08/20/2007
Date Data Arrived at EDR: 10/10/2007
Date Made Active in Reports: 11/19/2007
Number of Days to Update: 40

Source: Nassau County Office of the Fire Marshal
Telephone: 516-572-1000
Last EDR Contact: 11/05/2007
Next Scheduled EDR Contact: 02/04/2008
Data Release Frequency: Varies

Registered Tank Database

A listing of underground storage tank sites located in Nassau County.

Date of Government Version: 05/21/2003
Date Data Arrived at EDR: 05/27/2003
Date Made Active in Reports: 06/09/2003
Number of Days to Update: 13

Source: Nassau County Health Department
Telephone: 516-571-3314
Last EDR Contact: 10/26/2007
Next Scheduled EDR Contact: 01/28/2008
Data Release Frequency: No Update Planned

Storage Tank Database

A listing of underground storage tank sites located in Nassau County.

Date of Government Version: 08/20/2007
Date Data Arrived at EDR: 10/10/2007
Date Made Active in Reports: 11/19/2007
Number of Days to Update: 40

Source: Nassau County Office of the Fire Marshal
Telephone: 516-572-1000
Last EDR Contact: 11/05/2007
Next Scheduled EDR Contact: 02/04/2008
Data Release Frequency: Varies

ROCKLAND COUNTY:

Petroleum Bulk Storage Database

A listing of aboveground storage tank sites located in Rockland County.

Date of Government Version: 10/22/2007
Date Data Arrived at EDR: 10/23/2007
Date Made Active in Reports: 11/30/2007
Number of Days to Update: 38

Source: Rockland County Health Department
Telephone: 914-364-2605
Last EDR Contact: 10/01/2007
Next Scheduled EDR Contact: 12/31/2007
Data Release Frequency: Quarterly

Petroleum Bulk Storage Database
A listing of underground storage tank sites located in Rockland County.

Date of Government Version: 10/22/2007
Date Data Arrived at EDR: 10/23/2007
Date Made Active in Reports: 11/30/2007
Number of Days to Update: 38

Source: Rockland County Health Department
Telephone: 914-364-2605
Last EDR Contact: 10/01/2007
Next Scheduled EDR Contact: 12/31/2007
Data Release Frequency: Quarterly

SUFFOLK COUNTY:

Storage Tank Database
A listing of aboveground storage tank sites located in Suffolk County.

Date of Government Version: 09/13/2006
Date Data Arrived at EDR: 01/11/2007
Date Made Active in Reports: 02/07/2007
Number of Days to Update: 27

Source: Suffolk County Department of Health Services
Telephone: 631-854-2521
Last EDR Contact: 12/14/2007
Next Scheduled EDR Contact: 02/25/2008
Data Release Frequency: Annually

Storage Tank Database
A listing of underground storage tank sites located in Suffolk County.

Date of Government Version: 09/13/2006
Date Data Arrived at EDR: 01/11/2007
Date Made Active in Reports: 02/07/2007
Number of Days to Update: 27

Source: Suffolk County Department of Health Services
Telephone: 631-854-2521
Last EDR Contact: 12/14/2007
Next Scheduled EDR Contact: 02/25/2008
Data Release Frequency: Annually

WESTCHESTER COUNTY:

Listing of Storage Tanks
A listing of aboveground storage tank sites located in Westchester County.

Date of Government Version: 05/05/2005
Date Data Arrived at EDR: 05/31/2005
Date Made Active in Reports: 06/30/2005
Number of Days to Update: 30

Source: Westchester County Department of Health
Telephone: 914-813-5161
Last EDR Contact: 11/26/2007
Next Scheduled EDR Contact: 02/25/2008
Data Release Frequency: Varies

Listing of Storage Tanks
A listing of underground storage tank sites located in Westchester County.

Date of Government Version: 05/05/2005
Date Data Arrived at EDR: 05/31/2005
Date Made Active in Reports: 06/30/2005
Number of Days to Update: 30

Source: Westchester County Department of Health
Telephone: 914-813-5161
Last EDR Contact: 11/26/2007
Next Scheduled EDR Contact: 02/25/2008
Data Release Frequency: Varies

OTHER DATABASE(S)

Depending on the geographic area covered by this report, the data provided in these specialty databases may or may not be complete. For example, the existence of wetlands information data in a specific report does not mean that all wetlands in the area covered by the report are included. Moreover, the absence of any reported wetlands information does not necessarily mean that wetlands do not exist in the area covered by the report.

CT MANIFEST: Hazardous Waste Manifest Data

Facility and manifest data. Manifest is a document that lists and tracks hazardous waste from the generator through transporters to a tsd facility.

Date of Government Version: 12/31/2005
Date Data Arrived at EDR: 06/15/2007
Date Made Active in Reports: 08/20/2007
Number of Days to Update: 66

Source: Department of Environmental Protection
Telephone: 860-424-3375
Last EDR Contact: 12/13/2007
Next Scheduled EDR Contact: 03/10/2008
Data Release Frequency: Annually

NJ MANIFEST: Manifest Information

Hazardous waste manifest information.

Date of Government Version: 04/01/2007
Date Data Arrived at EDR: 04/05/2007
Date Made Active in Reports: 05/08/2007
Number of Days to Update: 33

Source: Department of Environmental Protection
Telephone: N/A
Last EDR Contact: 11/07/2007
Next Scheduled EDR Contact: 12/31/2007
Data Release Frequency: Annually

PA MANIFEST: Manifest Information

Hazardous waste manifest information.

Date of Government Version: 12/31/2006
Date Data Arrived at EDR: 08/23/2007
Date Made Active in Reports: 09/27/2007
Number of Days to Update: 35

Source: Department of Environmental Protection
Telephone: N/A
Last EDR Contact: 12/10/2007
Next Scheduled EDR Contact: 09/10/2007
Data Release Frequency: Annually

RI MANIFEST: Manifest information

Hazardous waste manifest information

Date of Government Version: 04/09/2007
Date Data Arrived at EDR: 04/12/2007
Date Made Active in Reports: 04/27/2007
Number of Days to Update: 15

Source: Department of Environmental Management
Telephone: 401-222-2797
Last EDR Contact: 12/17/2007
Next Scheduled EDR Contact: 03/17/2008
Data Release Frequency: Annually

VT MANIFEST: Hazardous Waste Manifest Data

Hazardous waste manifest information.

Date of Government Version: 12/31/2006
Date Data Arrived at EDR: 04/03/2007
Date Made Active in Reports: 04/24/2007
Number of Days to Update: 21

Source: Department of Environmental Conservation
Telephone: 802-241-3443
Last EDR Contact: 11/13/2007
Next Scheduled EDR Contact: 02/11/2008
Data Release Frequency: Annually

WI MANIFEST: Manifest Information

Hazardous waste manifest information.

Date of Government Version: 12/31/2006
Date Data Arrived at EDR: 04/27/2007
Date Made Active in Reports: 06/08/2007
Number of Days to Update: 42

Source: Department of Natural Resources
Telephone: N/A
Last EDR Contact: 10/09/2007
Next Scheduled EDR Contact: 01/07/2008
Data Release Frequency: Annually

Oil/Gas Pipelines: This data was obtained by EDR from the USGS in 1994. It is referred to by USGS as GeoData Digital Line Graphs from 1:100,000-Scale Maps. It was extracted from the transportation category including some oil, but primarily gas pipelines.

Electric Power Transmission Line Data

Source: PennWell Corporation
Telephone: (800) 823-6277

This map includes information copyrighted by PennWell Corporation. This information is provided on a best effort basis and PennWell Corporation does not guarantee its accuracy nor warrant its fitness for any particular purpose. Such information has been reprinted with the permission of PennWell.

GOVERNMENT RECORDS SEARCHED / DATA CURRENCY TRACKING

Sensitive Receptors: There are individuals deemed sensitive receptors due to their fragile immune systems and special sensitivity to environmental discharges. These sensitive receptors typically include the elderly, the sick, and children. While the location of all sensitive receptors cannot be determined, EDR indicates those buildings and facilities - schools, daycares, hospitals, medical centers, and nursing homes - where individuals who are sensitive receptors are likely to be located.

AHA Hospitals:
Source: American Hospital Association, Inc.
Telephone: 312-280-5991
The database includes a listing of hospitals based on the American Hospital Association's annual survey of hospitals.

Medical Centers: Provider of Services Listing
Source: Centers for Medicare & Medicaid Services
Telephone: 410-786-3000
A listing of hospitals with Medicare provider number, produced by Centers of Medicare & Medicaid Services, a federal agency within the U.S. Department of Health and Human Services.

Nursing Homes
Source: National Institutes of Health
Telephone: 301-594-6248
Information on Medicare and Medicaid certified nursing homes in the United States.

Public Schools
Source: National Center for Education Statistics
Telephone: 202-502-7300
The National Center for Education Statistics' primary database on elementary and secondary public education in the United States. It is a comprehensive, annual, national statistical database of all public elementary and secondary schools and school districts, which contains data that are comparable across all states.

Private Schools
Source: National Center for Education Statistics
Telephone: 202-502-7300
The National Center for Education Statistics' primary database on private school locations in the United States.

Daycare Centers: Day Care Providers
Source: Department of Health
Telephone: 212-676-2444

Flood Zone Data: This data, available in select counties across the country, was obtained by EDR in 1999 from the Federal Emergency Management Agency (FEMA). Data depicts 100-year and 500-year flood zones as defined by FEMA.

NWI: National Wetlands Inventory. This data, available in select counties across the country, was obtained by EDR in 2002 and 2005 from the U.S. Fish and Wildlife Service.

State Wetlands Data: Freshwater Wetlands
Source: Department of Environmental Conservation
Telephone: 518-402-8961

STREET AND ADDRESS INFORMATION

© 2007 Tele Atlas North America, Inc. All rights reserved. This material is proprietary and the subject of copyright protection and other intellectual property rights owned by or licensed to Tele Atlas North America, Inc. The use of this material is subject to the terms of a license agreement. You will be held liable for any unauthorized copying or disclosure of this material.

GEOCHECK ®- PHYSICAL SETTING SOURCE ADDENDUM

TARGET PROPERTY ADDRESS

LIRR2
127-90 89TH STREET
RICHMOND HILL, NY 11418

TARGET PROPERTY COORDINATES

Latitude (North):	40.69929 - 40° 41' 57.4''
Longitude (West):	73.82258 - 73° 49' 21.3''
Universal Tranverse Mercator:	Zone 18
UTM X (Meters):	599475.2
UTM Y (Meters):	4505831.5
Elevation:	59 ft. above sea level

USGS TOPOGRAPHIC MAP

Target Property Map:	40073-F7 JAMAICA, NY
Most Recent Revision:	1994

EDR's GeoCheck Physical Setting Source Addendum is provided to assist the environmental professional in forming an opinion about the impact of potential contaminant migration.

Assessment of the impact of contaminant migration generally has two principle investigative components:

1. Groundwater flow direction, and
2. Groundwater flow velocity.

Groundwater flow direction may be impacted by surface topography, hydrology, hydrogeology, characteristics of the soil, and nearby wells. Groundwater flow velocity is generally impacted by the nature of the geologic strata.

GEOCHECK® - PHYSICAL SETTING SOURCE SUMMARY

GROUNDWATER FLOW DIRECTION INFORMATION

Groundwater flow direction for a particular site is best determined by a qualified environmental professional using site-specific well data. If such data is not reasonably ascertainable, it may be necessary to rely on other sources of information, such as surface topographic information, hydrologic information, hydrogeologic data collected on nearby properties, and regional groundwater flow information (from deep aquifers).

TOPOGRAPHIC INFORMATION

Surface topography may be indicative of the direction of surficial groundwater flow. This information can be used to assist the environmental professional in forming an opinion about the impact of nearby contaminated properties or, should contamination exist on the target property, what downgradient sites might be impacted.

TARGET PROPERTY TOPOGRAPHY

General Topographic Gradient: General South

SURROUNDING TOPOGRAPHY: ELEVATION PROFILES

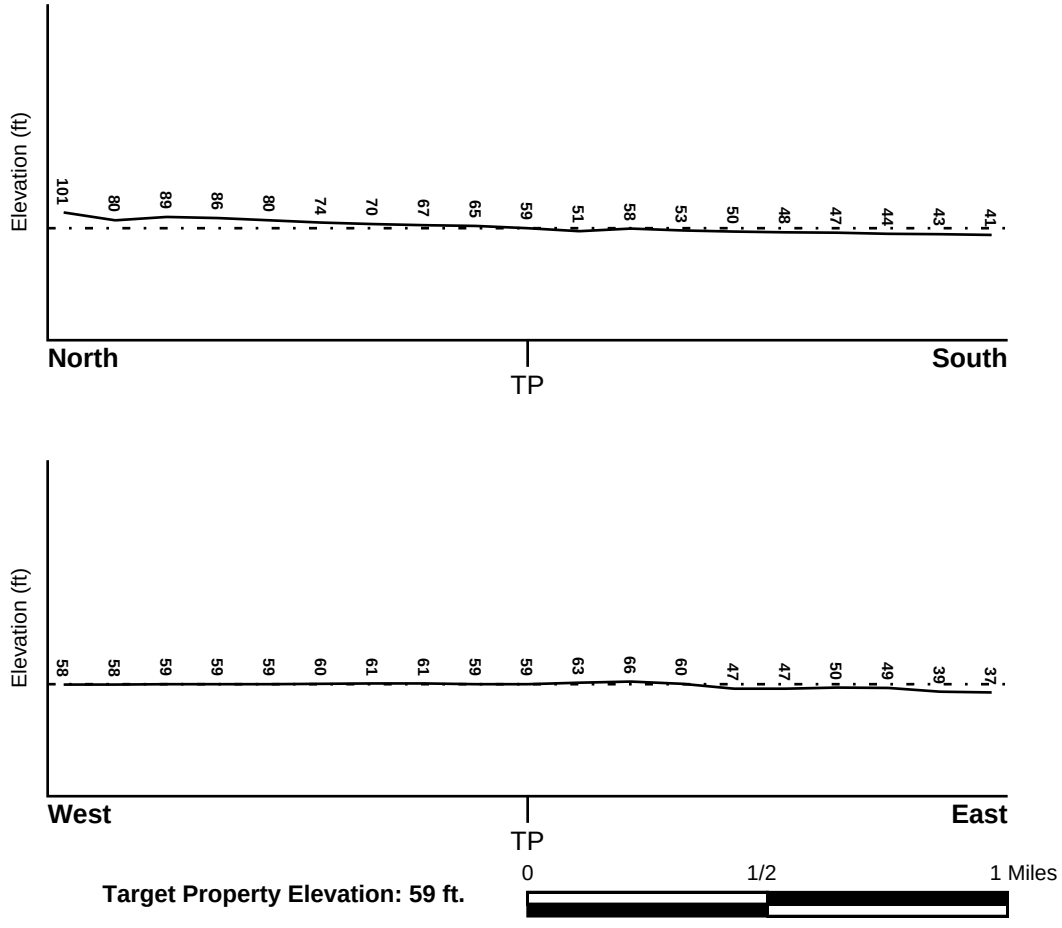

Target Property Elevation: 59 ft.

Source: Topography has been determined from the USGS 7.5' Digital Elevation Model and should be evaluated on a relative (not an absolute) basis. Relative elevation information between sites of close proximity should be field verified.

GEOCHECK® - PHYSICAL SETTING SOURCE SUMMARY

HYDROLOGIC INFORMATION

Surface water can act as a hydrologic barrier to groundwater flow. Such hydrologic information can be used to assist the environmental professional in forming an opinion about the impact of nearby contaminated properties or, should contamination exist on the target property, what downgradient sites might be impacted.

Refer to the Physical Setting Source Map following this summary for hydrologic information (major waterways and bodies of water).

FEMA FLOOD ZONE

Target Property County	FEMA Flood Electronic Data
QUEENS, NY	Not Available

Flood Plain Panel at Target Property: Not Reported

Additional Panels in search area: Not Reported

NATIONAL WETLAND INVENTORY

NWI Quad at Target Property	NWI Electronic Data Coverage
JAMAICA	YES - refer to the Overview Map and Detail Map

HYDROGEOLOGIC INFORMATION

Hydrogeologic information obtained by installation of wells on a specific site can often be an indicator of groundwater flow direction in the immediate area. Such hydrogeologic information can be used to assist the environmental professional in forming an opinion about the impact of nearby contaminated properties or, should contamination exist on the target property, what downgradient sites might be impacted.

Site-Specific Hydrogeological Data*:

Search Radius:	1.25 miles
Status:	Not found

AQUIFLOW®

Search Radius: 1.000 Mile.

EDR has developed the AQUIFLOW Information System to provide data on the general direction of groundwater flow at specific points. EDR has reviewed reports submitted by environmental professionals to regulatory authorities at select sites and has extracted the date of the report, groundwater flow direction as determined hydrogeologically, and the depth to water table.

MAP ID	LOCATION FROM TP	GENERAL DIRECTION GROUNDWATER FLOW
Not Reported		

* ©1996 Site−specific hydrogeological data gathered by CERCLIS Alerts, Inc., Bainbridge Island, WA. All rights reserved. All of the information and opinions presented are those of the cited EPA report(s), which were completed under a Comprehensive Environmental Response Compensation and Liability Information System (CERCLIS) investigation.

GEOCHECK® - PHYSICAL SETTING SOURCE SUMMARY

GROUNDWATER FLOW VELOCITY INFORMATION

Groundwater flow velocity information for a particular site is best determined by a qualified environmental professional using site specific geologic and soil strata data. If such data are not reasonably ascertainable, it may be necessary to rely on other sources of information, including geologic age identification, rock stratigraphic unit and soil characteristics data collected on nearby properties and regional soil information. In general, contaminant plumes move more quickly through sandy-gravelly types of soils than silty-clayey types of soils.

GEOLOGIC INFORMATION IN GENERAL AREA OF TARGET PROPERTY

Geologic information can be used by the environmental professional in forming an opinion about the relative speed at which contaminant migration may be occurring.

ROCK STRATIGRAPHIC UNIT

Era:	Cenozoic
System:	Quaternary
Series:	Pleistocene
Code:	Qp *(decoded above as Era, System & Series)*

GEOLOGIC AGE IDENTIFICATION

Category: Stratifed Sequence

Geologic Age and Rock Stratigraphic Unit Source: P.G. Schruben, R.E. Arndt and W.J. Bawiec, Geology of the Conterminous U.S. at 1:2,500,000 Scale - a digital representation of the 1974 P.B. King and H.M. Beikman Map, USGS Digital Data Series DDS - 11 (1994).

DOMINANT SOIL COMPOSITION IN GENERAL AREA OF TARGET PROPERTY

The U.S. Department of Agriculture's (USDA) Soil Conservation Service (SCS) leads the National Cooperative Soil Survey (NCSS) and is responsible for collecting, storing, maintaining and distributing soil survey information for privately owned lands in the United States. A soil map in a soil survey is a representation of soil patterns in a landscape. Soil maps for STATSGO are compiled by generalizing more detailed (SSURGO) soil survey maps. The following information is based on Soil Conservation Service STATSGO data.

Soil Component Name: URBAN LAND

Soil Surface Texture: variable

Hydrologic Group: Not reported

Soil Drainage Class: Not reported

Hydric Status: Soil does not meet the requirements for a hydric soil.

Corrosion Potential - Uncoated Steel: Not Reported

Depth to Bedrock Min: > 10 inches

Depth to Bedrock Max: > 10 inches

GEOCHECK® - PHYSICAL SETTING SOURCE SUMMARY

Soil Layer Information							
	Boundary			Classification			
Layer	Upper	Lower	Soil Texture Class	AASHTO Group	Unified Soil	Permeability Rate (in/hr)	Soil Reaction (pH)
1	0 inches	6 inches	variable	Not reported	Not reported	Max: 0.00 Min: 0.00	Max: 0.00 Min: 0.00

OTHER SOIL TYPES IN AREA

Based on Soil Conservation Service STATSGO data, the following additional subordinant soil types may appear within the general area of target property.

Soil Surface Textures: silt loam
loamy sand
sandy loam
fine sandy loam

Surficial Soil Types: silt loam
loamy sand
sandy loam
fine sandy loam

Shallow Soil Types: sandy loam

Deeper Soil Types: unweathered bedrock
very gravelly - loamy sand
stratified
sandy loam

LOCAL / REGIONAL WATER AGENCY RECORDS

EDR Local/Regional Water Agency records provide water well information to assist the environmental professional in assessing sources that may impact ground water flow direction, and in forming an opinion about the impact of contaminant migration on nearby drinking water wells.

WELL SEARCH DISTANCE INFORMATION

DATABASE	SEARCH DISTANCE (miles)
Federal USGS	0.000
Federal FRDS PWS	Nearest PWS within 1 mile
State Database	1.000

FEDERAL USGS WELL INFORMATION

MAP ID	WELL ID	LOCATION FROM TP

GEOCHECK® - PHYSICAL SETTING SOURCE SUMMARY

FEDERAL USGS WELL INFORMATION

MAP ID	WELL ID	LOCATION FROM TP
No Wells Found		

FEDERAL FRDS PUBLIC WATER SUPPLY SYSTEM INFORMATION

MAP ID	WELL ID	LOCATION FROM TP
A2	NY0011735	1/8 - 1/4 Mile NNE

Note: PWS System location is not always the same as well location.

STATE DATABASE WELL INFORMATION

MAP ID	WELL ID	LOCATION FROM TP
A1	NYWS006409	1/8 - 1/4 Mile NNE
3	NYWS006421	1/8 - 1/4 Mile South
4	NYWS006418	1/8 - 1/4 Mile WSW
5	NYWS006388	1/4 - 1/2 Mile North
6	NYWS006386	1/4 - 1/2 Mile NNW
7	NYWS006408	1/2 - 1 Mile WNW
8	NYWS006432	1/2 - 1 Mile SSW

PHYSICAL SETTING SOURCE MAP - 2106109.1s

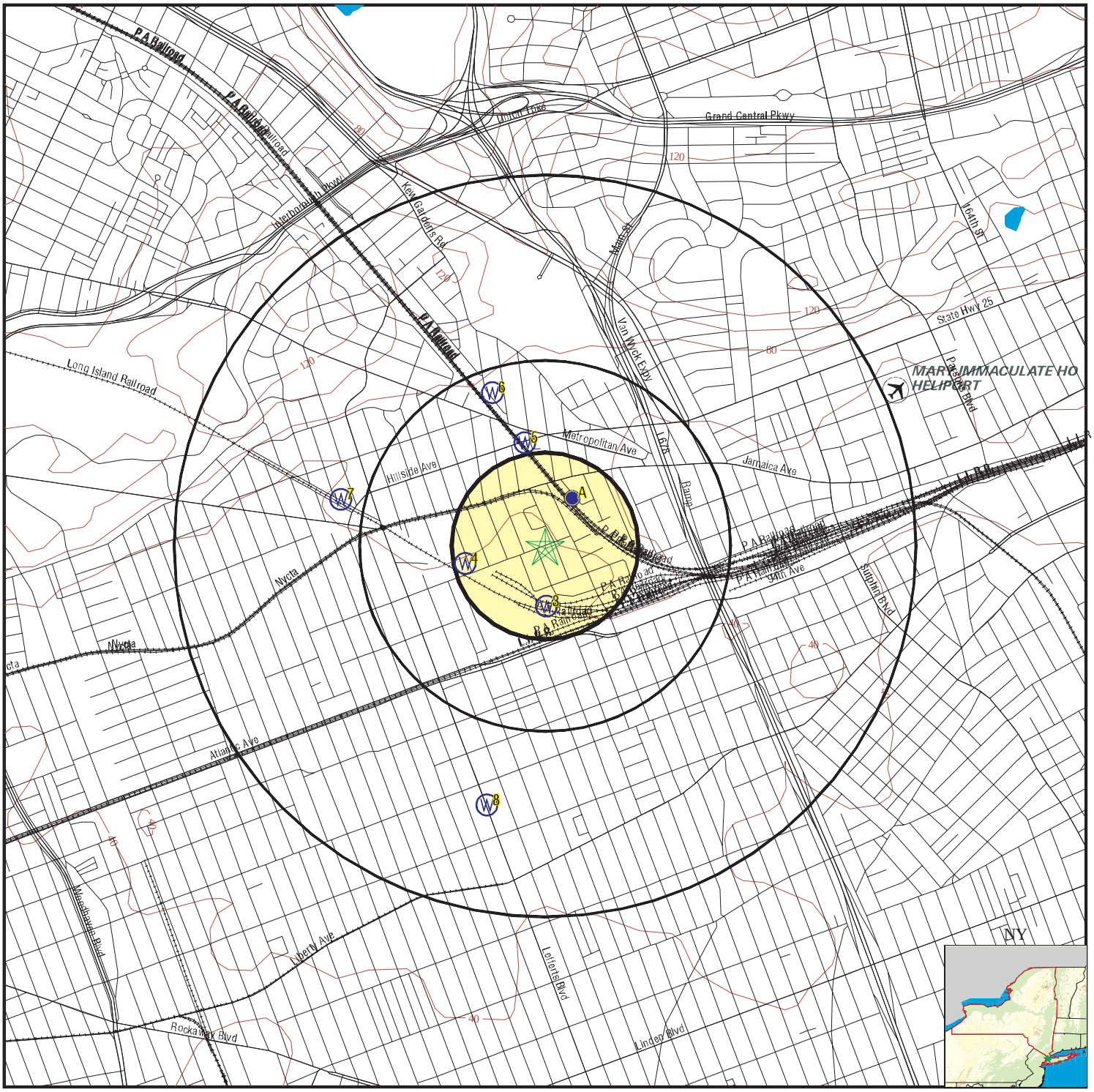

- County Boundary
- Major Roads
- Contour Lines
- Airports
- Earthquake epicenter, Richter 5 or greater
- Water Wells
- Public Water Supply Wells
- Cluster of Multiple Icons
- Groundwater Flow Direction
- Indeterminate Groundwater Flow at Location
- Groundwater Flow Varies at Location
- Closest Hydrogeological Data
- Oil, gas or related wells

SITE NAME: LIRR2	CLIENT: TRC Environmental Consultants
ADDRESS: 127-90 89th street Richmond Hill NY 11418	CONTACT: Sam Monte
LAT/LONG: 40.6993 / 73.8226	INQUIRY #: 2106109.1s DATE: December 21, 2007 11:47 am

Copyright © 2007 EDR, Inc. © 2007 Tele Atlas Rel. 07/2006.

GEOCHECK® - PHYSICAL SETTING SOURCE MAP FINDINGS

Map ID
Direction
Distance
Elevation

Database	EDR ID Number
NY WELLS	**NYWS006409**

A1
NNE
1/8 - 1/4 Mile
Higher

Well Id:	NY7011735	System name:	NEW YORK CITY - GROUNDWATER SYSTEM
System Id:	001	Well name:	WELL #8,Q308, DEPTH 9899'8D=12"
Type:	WL	Active?:	A
County:	QUEENS BOUROUGH	Latitude:	404204 000
Longitude:	734917 000	Slec_type_:	AC
Agency:	MIELE, SR., JOEL		
Address:	DEPARTMENT OF ENVIRONMENTAL PROTECTION 59-17 JUNCTION ROAD		
City/State/Zip:	CORONA NY 11368-5107		
Phone:	718-595-6500		

Database	EDR ID Number
FRDS PWS	**NY0011735**

A2
NNE
1/8 - 1/4 Mile
Higher

PWS ID:	NY0011735	PWS Status:	Active
Date Initiated:	Not Reported	Date Deactivated:	Not Reported
PWS Name:	JAMAICA WATER SUPPLY COMPANY LAKE SUCCESS, NY 11042		
Addressee / Facility:	System Owner/Responsible Party KOPKE RUSSELL C/O RUSSELL KOPKE, PRESIDENT 410 LAKEVILLE ROAD LAKE SUCCESS, NY 11042		

Facility Latitude:	40 41 42	Facility Longitude:	073 44 15
Facility Latitude:	40 40 58	Facility Longitude:	073 45 06
Facility Latitude:	40 43 14	Facility Longitude:	073 46 59
Facility Latitude:	40 40 37	Facility Longitude:	073 44 52
Facility Latitude:	40 42 36	Facility Longitude:	073 45 56
Facility Latitude:	40 41 36	Facility Longitude:	073 44 05
Facility Latitude:	40 43 28	Facility Longitude:	073 48 25
Facility Latitude:	40 43 43	Facility Longitude:	073 48 27
Facility Latitude:	40 43 23	Facility Longitude:	073 48 18
Facility Latitude:	40 43 23	Facility Longitude:	073 48 39
Facility Latitude:	40 42 43	Facility Longitude:	073 44 07
Facility Latitude:	40 42 25	Facility Longitude:	073 45 04
Facility Latitude:	40 42 16	Facility Longitude:	073 44 22
Facility Latitude:	40 41 18	Facility Longitude:	073 45 26
Facility Latitude:	40 41 21	Facility Longitude:	073 49 32
Facility Latitude:	40 42 04	Facility Longitude:	073 49 59
Facility Latitude:	40 41 57	Facility Longitude:	073 45 23
Facility Latitude:	40 43 34	Facility Longitude:	073 44 29
Facility Latitude:	40 42 48	Facility Longitude:	073 46 03
Facility Latitude:	40 43 01	Facility Longitude:	073 46 32
Facility Latitude:	40 40 44	Facility Longitude:	073 43 34
Facility Latitude:	40 40 55	Facility Longitude:	073 48 56

Facility Latitude:	40 43 23	Facility Longitude:	073 45 54
Facility Latitude:	40 42 06	Facility Longitude:	073 44 56
Facility Latitude:	40 42 09	Facility Longitude:	073 46 43
Facility Latitude:	40 42 09	Facility Longitude:	073 46 43
Facility Latitude:	40 41 59	Facility Longitude:	073 44 04
Facility Latitude:	40 42 19	Facility Longitude:	073 49 31
Facility Latitude:	40 43 53	Facility Longitude:	073 44 46
Facility Latitude:	40 40 52	Facility Longitude:	073 47 54
Facility Latitude:	40 43 29	Facility Longitude:	073 45 03
Facility Latitude:	40 41 08	Facility Longitude:	073 48 06
Facility Latitude:	40 43 02	Facility Longitude:	073 45 13
Facility Latitude:	40 42 51	Facility Longitude:	073 45 35
Facility Latitude:	40 40 24	Facility Longitude:	073 48 40
Facility Latitude:	40 40 54	Facility Longitude:	073 49 17
Facility Latitude:	40 42 12	Facility Longitude:	073 49 25
Facility Latitude:	40 41 50	Facility Longitude:	073 47 20
Facility Latitude:	40 41 38	Facility Longitude:	073 47 17
Facility Latitude:	40 41 38	Facility Longitude:	073 47 17
Facility Latitude:	40 41 50	Facility Longitude:	073 47 20
Facility Latitude:	40 42 53	Facility Longitude:	073 48 11
Facility Latitude:	40 41 49	Facility Longitude:	073 49 21
Facility Latitude:	40 41 55	Facility Longitude:	073 49 36
Facility Latitude:	40 42 04	Facility Longitude:	073 49 17
City Served:	FLEMING (T)		
City Served:	LAKE SUCCESS		
Treatment Class	Not Reported	Population:	Not Reported

Violations information not reported.

3
South
1/8 - 1/4 Mile
Higher

NY WELLS **NYWS006421**

Well Id:	NY7011735	System name:	NEW YORK CITY - GROUNDWATER SYSTEM
System Id:	005	Well name:	WELL #31,Q1811, DEPTH 138.0’ D=18"
Type:	WL	Active?:	A
County:	QUEENS BOUROUGH	Latitude:	404149 000
Longitude:	734921 000	Slec_type_:	AC
Agency:	MIELE, SR., JOEL		
Address:	DEPARTMENT OF ENVIRONMENTAL PROTECTION 59-17 JUNCTION ROAD		
City/State/Zip:	CORONA NY 11368-5107		
Phone:	718-595-6500		

4
WSW
1/8 - 1/4 Mile
Higher

NY WELLS **NYWS006418**

Well Id:	NY7011735	System name:	NEW YORK CITY - GROUNDWATER SYSTEM
System Id:	003	Well name:	WELL #17,Q317, DEPTH 552.0’, D=8"
Type:	WL	Active?:	A
County:	QUEENS BOUROUGH	Latitude:	404155 000
Longitude:	734936 000	Slec_type_:	AC
Agency:	MIELE, SR., JOEL		
Address:	DEPARTMENT OF ENVIRONMENTAL PROTECTION 59-17 JUNCTION ROAD		
City/State/Zip:	CORONA NY 11368-5107		
Phone:	718-595-6500		

GEOCHECK® - PHYSICAL SETTING SOURCE MAP FINDINGS

Map ID
Direction
Distance
Elevation | Database | EDR ID Number

5
North
1/4 - 1/2 Mile
Higher

NY WELLS **NYWS006388**

Well Id:	NY7011735	System name:	NEW YORK CITY - GROUNDWATER SYSTEM
System Id:	012	Well name:	WELL #1,Q301, DEPTH-101.5 FT,D=12"
Type:	WL	Active?:	A
County:	QUEENS BOUROUGH	Latitude:	404212 000
Longitude:	734925 000	Slec_type_:	AC
Agency:	MIELE, SR., JOEL		
Address:	DEPARTMENT OF ENVIRONMENTAL PROTECTION 59-17 JUNCTION ROAD		
City/State/Zip:	CORONA NY 11368-5107		
Phone:	718-595-6500		

6
NNW
1/4 - 1/2 Mile
Higher

NY WELLS **NYWS006386**

Well Id:	NY7011735	System name:	NEW YORK CITY - GROUNDWATER SYSTEM
System Id:	026	Well name:	WELL 22, Q322, DEPTH 124.8’ D=18"
Type:	WL	Active?:	A
County:	QUEENS BOUROUGH	Latitude:	404219 000
Longitude:	734931 000	Slec_type_:	AC
Agency:	MIELE, SR., JOEL		
Address:	DEPARTMENT OF ENVIRONMENTAL PROTECTION 59-17 JUNCTION ROAD		
City/State/Zip:	CORONA NY 11368-5107		
Phone:	718-595-6500		

7
WNW
1/2 - 1 Mile
Higher

NY WELLS **NYWS006408**

Well Id:	NY7011735	System name:	NEW YORK CITY - GROUNDWATER SYSTEM
System Id:	045	Well name:	WELL #43, Q2138, DEPTH 117.3’ D=18
Type:	WL	Active?:	A
County:	QUEENS BOUROUGH	Latitude:	404204 000
Longitude:	734959 000	Slec_type_:	AC
Agency:	MIELE, SR., JOEL		
Address:	DEPARTMENT OF ENVIRONMENTAL PROTECTION 59-17 JUNCTION ROAD		
City/State/Zip:	CORONA NY 11368-5107		
Phone:	718-595-6500		

8
SSW
1/2 - 1 Mile
Lower

NY WELLS **NYWS006432**

GEOCHECK® - PHYSICAL SETTING SOURCE MAP FINDINGS

Well Id:	NY7011735	System name:	NEW YORK CITY - GROUNDWATER SYSTEM
System Id:	047	Well name:	WELL #45, Q2189, DEPTH 158.0' D=14
Type:	WL	Active?:	A
County:	QUEENS BOUROUGH	Latitude:	404121 000
Longitude:	734932 000	Slec_type_:	AC
Agency:	MIELE, SR., JOEL		
Address:	DEPARTMENT OF ENVIRONMENTAL PROTECTION 59-17 JUNCTION ROAD		
City/State/Zip:	CORONA NY 11368-5107		
Phone:	718-595-6500		

GEOCHECK® - PHYSICAL SETTING SOURCE MAP FINDINGS
RADON

AREA RADON INFORMATION

State Database: NY Radon

Radon Test Results

Zip	Num Sites	< 4 Pci/L	>= 4 Pci/L	>= 20 Pci/L	Avg > 4 Pci/L	Max Pci/L
11418	7	6 (85.7%)	1 (14.3%)	1 (16.7%)	1.56	4.2

Federal EPA Radon Zone for QUEENS County: 3

Note: Zone 1 indoor average level > 4 pCi/L.
: Zone 2 indoor average level >= 2 pCi/L and <= 4 pCi/L.
: Zone 3 indoor average level < 2 pCi/L.

Federal Area Radon Information for QUEENS COUNTY, NY

Number of sites tested: 81

Area	Average Activity	% <4 pCi/L	% 4-20 pCi/L	% >20 pCi/L
Living Area	0.620 pCi/L	97%	0%	3%
Basement	0.970 pCi/L	93%	6%	1%

PHYSICAL SETTING SOURCE RECORDS SEARCHED

TOPOGRAPHIC INFORMATION

USGS 7.5' Digital Elevation Model (DEM)
Source: United States Geologic Survey
EDR acquired the USGS 7.5' Digital Elevation Model in 2002 and updated it in 2006. The 7.5 minute DEM corresponds to the USGS 1:24,000- and 1:25,000-scale topographic quadrangle maps. The DEM provides elevation data with consistent elevation units and projection.

HYDROLOGIC INFORMATION

Flood Zone Data: This data, available in select counties across the country, was obtained by EDR in 1999 from the Federal Emergency Management Agency (FEMA). Data depicts 100-year and 500-year flood zones as defined by FEMA.

NWI: National Wetlands Inventory. This data, available in select counties across the country, was obtained by EDR in 2002 and 2005 from the U.S. Fish and Wildlife Service.

State Wetlands Data: Freshwater Wetlands
Source: Department of Environmental Conservation
Telephone: 518-402-8961

HYDROGEOLOGIC INFORMATION

AQUIFLOW^{R} Information System
Source: EDR proprietary database of groundwater flow information
EDR has developed the AQUIFLOW Information System (AIS) to provide data on the general direction of groundwater flow at specific points. EDR has reviewed reports submitted to regulatory authorities at select sites and has extracted the date of the report, hydrogeologically determined groundwater flow direction and depth to water table information.

GEOLOGIC INFORMATION

Geologic Age and Rock Stratigraphic Unit
Source: P.G. Schruben, R.E. Arndt and W.J. Bawiec, Geology of the Conterminous U.S. at 1:2,500,000 Scale - A digital representation of the 1974 P.B. King and H.M. Beikman Map, USGS Digital Data Series DDS - 11 (1994).

STATSGO: State Soil Geographic Database
Source: Department of Agriculture, Natural Resources Conservation Services
The U.S. Department of Agriculture's (USDA) Natural Resources Conservation Service (NRCS) leads the national Conservation Soil Survey (NCSS) and is responsible for collecting, storing, maintaining and distributing soil survey information for privately owned lands in the United States. A soil map in a soil survey is a representation of soil patterns in a landscape. Soil maps for STATSGO are compiled by generalizing more detailed (SSURGO) soil survey maps.

SSURGO: Soil Survey Geographic Database
Source: Department of Agriculture, Natural Resources Conservation Services (NRCS)
Telephone: 800-672-5559
SSURGO is the most detailed level of mapping done by the Natural Resources Conservation Services, mapping scales generally range from 1:12,000 to 1:63,360. Field mapping methods using national standards are used to construct the soil maps in the Soil Survey Geographic (SSURGO) database. SSURGO digitizing duplicates the original soil survey maps. This level of mapping is designed for use by landowners, townships and county natural resource planning and management.

PHYSICAL SETTING SOURCE RECORDS SEARCHED

LOCAL / REGIONAL WATER AGENCY RECORDS

FEDERAL WATER WELLS

PWS: Public Water Systems
Source: EPA/Office of Drinking Water
Telephone: 202-564-3750
Public Water System data from the Federal Reporting Data System. A PWS is any water system which provides water to at least 25 people for at least 60 days annually. PWSs provide water from wells, rivers and other sources.

PWS ENF: Public Water Systems Violation and Enforcement Data
Source: EPA/Office of Drinking Water
Telephone: 202-564-3750
Violation and Enforcement data for Public Water Systems from the Safe Drinking Water Information System (SDWIS) after August 1995. Prior to August 1995, the data came from the Federal Reporting Data System (FRDS).

USGS Water Wells: USGS National Water Inventory System (NWIS)
This database contains descriptive information on sites where the USGS collects or has collected data on surface water and/or groundwater. The groundwater data includes information on wells, springs, and other sources of groundwater.

OTHER STATE DATABASE INFORMATION

RADON

State Database: NY Radon
Source: Department of Health
Telephone: 518-402-7556
Radon Test Results

Area Radon Information
Source: USGS
Telephone: 703-356-4020
The National Radon Database has been developed by the U.S. Environmental Protection Agency (USEPA) and is a compilation of the EPA/State Residential Radon Survey and the National Residential Radon Survey. The study covers the years 1986 - 1992. Where necessary data has been supplemented by information collected at private sources such as universities and research institutions.

EPA Radon Zones
Source: EPA
Telephone: 703-356-4020
Sections 307 & 309 of IRAA directed EPA to list and identify areas of U.S. with the potential for elevated indoor radon levels.

OTHER

Airport Landing Facilities: Private and public use landing facilities
Source: Federal Aviation Administration, 800-457-6656

Epicenters: World earthquake epicenters, Richter 5 or greater
Source: Department of Commerce, National Oceanic and Atmospheric Administration

STREET AND ADDRESS INFORMATION

© 2007 Tele Atlas North America, Inc. All rights reserved. This material is proprietary and the subject of copyright protection and other intellectual property rights owned by or licensed to Tele Atlas North America, Inc. The use of this material is subject to the terms of a license agreement. You will be held liable for any unauthorized copying or disclosure of this material.

"Linking Technology with Tradition"®

Sanborn® Map Transmittal

Ship To: William Silveri
TRC Environmental
1430 Broadway
New York, NY 10018

Order Date: 11/2/2005 **Completion Date:** 11/2/2005
Inquiry #: 1545953.1S
P.O. #: NA
Site Name: Morris Park Yard
Address: Atlantic Avenue/121st Street
City/State: Queens, NY 11418
Cross Streets:

Customer Project: 46130-0010-0000
1221165MIL 212-221-7822

Based on client-supplied information, fire insurance maps for the following years were identified

1901 - 2 Maps
1911 - 3 Maps
1925 - 3 Maps
1942 - 3 Maps
1951 - 3 Maps
1963 - 3 Maps
1967 - 3 Maps
1981 - 3 Maps
1991 - 3 Maps
1996 - 3 Maps

Limited Permission to Photocopy

Total Maps: 29

TRC Environmental Consultants (the client) is permitted to make up to THREE photocopies of this Sanborn Map transmittal and each fire insurance map accompanying this report solely for the limited use of its customer. No one other than the client is authorized to make copies. Upon request made directly to an EDR Account Executive, the client may be permitted to make a limited number of additional photocopies. This permission is conditioned upon compliance by the client, its customer and their agents with EDR's copyright policy; a copy of which is available upon request.

This Report contains certain information obtained from a variety of public and other sources reasonably available to Environmental Data Resources, Inc. It cannot be concluded from this Report that coverage information for the target and surrounding properties does not exist from other sources. NO WARRANTY EXPRESSED OR IMPLIED, IS MADE WHATSOEVER IN CONNECTION WITH THIS REPORT. ENVIRONMENTAL DATA RESOURCES, INC. SPECIFICALLY DISCLAIMS THE MAKING OF ANY SUCH WARRANTIES, INCLUDING WITHOUT LIMITATION, MERCHANTABILITY OR FITNESS FOR A PARTICULAR USE OR PURPOSE. ALL RISK IS ASSUMED BY THE USER. IN NO EVENT SHALL ENVIRONMENTAL DATA RESOURCES, INC. BE LIABLE TO ANYONE, WHETHER ARISING OUT OF ERRORS OR OMISSIONS, NEGLIGENCE, ACCIDENT OR ANY OTHER CAUSE, FOR ANY LOSS OF DAMAGE, INCLUDING, WITHOUT LIMITATION, SPECIAL, INCIDENTAL, CONSEQUENTIAL, OR EXEMPLARY DAMAGES. ANY LIABILITY ON THE PART OF ENVIRONMENTAL DATA RESOURCES, INC. IS STRICTLY LIMITED TO A REFUND OF THE AMOUNT PAID FOR THIS REPORT. Purchaser accepts this Report AS IS. Any analyses, estimates, ratings, environmental risk levels or risk codes provided in this Report are provided for illustrative purposes only, and are not intended to provide, nor should they be interpreted as providing any facts regarding, or prediction or forecast of, any environmental risk for any property. Only a Phase I Environmental Site Assessment performed by an environmental professional can provide information regarding the environmental risk for any property. Additionally, the information provided in this Report is not to be construed as legal advice.

Copyright 2005 by Environmental Data Resources, Inc. All rights reserved. Reproduction in any media or format, in whole or in part, of any report or map of Environmental Data Resources, Inc., or its affiliates, is prohibited without prior written permission. EDR and its logos (including Sanborn and Sanborn Map) are trademarks of Environmental Data Resources, Inc. or its affiliates. All other trademarks used herein are the property of their respective owners.

USER'S GUIDE

This User's Guide provides guidelines for accessing Sanborn Map® images and for transferring them to your Word Processor.

Reading Sanborn Maps

- Sanborn Maps document historical property use by displaying property information through words, abbreviations, and map symbols. The Sanborn Map Key provides information to help interpret the symbols and abbreviations used on Sanborn Maps. The Key is available from EDR's Web Site at: http://www.edrnet.com/reports/samples/key.pdf

Organization of Electronic Sanborn Image File

- Sanborn Map Report, listing years of coverage
- User's Guide
- Oldest Sanborn Map Image
- Most recent Sanborn Map Image

Navigating the Electronic Sanborn Image File

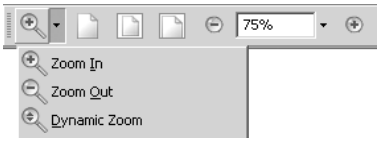

1. Open file on screen.
2. Identify TP (Target Property) on the most recent map.
3. Find TP on older printed images.
4. Using Acrobat® Reader®, zoom to 250% in order to view more clearly. (200-250% is the approximate equivalent scale of hardcopy Sanborn Maps.)
   A. On the menu bar, click "View" and then "Zoom to..."
   B. Or, use the magnifying tool and drag a box around the TP

Printing a Sanborn Map From the Electonic File

- EDR recommends printing images at 300 dpi (300 dpi prints faster than 600 dpi)
- To print only the TP area, cut and paste from Acrobat to your word processor application.

Acrobat Versions 6 and 7

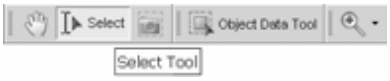

1. Go to the menu bar
2. Click the "Select Tool"
3. Draw a box around the area selected
4. "Right click" on your mouse
5. Select "Copy Image to Clipboard"
6. Go to Word Processor such as Microsoft Word, paste and print.

Acrobat Version 5

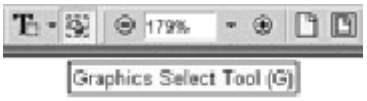

1. Go to the menu bar
2. Click the "Graphics Select Tool"
3. Draw a box around the area selected
4. Go to "Menu"
5. Highlight "Edit"
6. Highlight "Copy"
7. Go to Word Processor such as Microsoft Word, paste and print.

Important Information about Email Delivery of Electronic Sanborn Map Images

- Images are grouped intro one file, up to 2MB.
- In cases where in excess of 6-7 map years are available, the file size typically exceeds 2MB. In these cases, you will receive multiple files, labeled as "1 of 3", "2 of 3", etc. including all available map years.
- Due to file size limitations, certain ISPs, including AOL, may occasionally delay or decline to deliver files. Please contact your ISP to identify their specific file size limitations.

The Sanborn Library, LLC
Copyright© 1901 The Sanborn Library, LLC RAS
Year EDR Research Associate
Reproduction in whole or in part of any map of The Sanborn Library, LLC may be prohibited without prior written permission from The Sanborn Library, LLC.

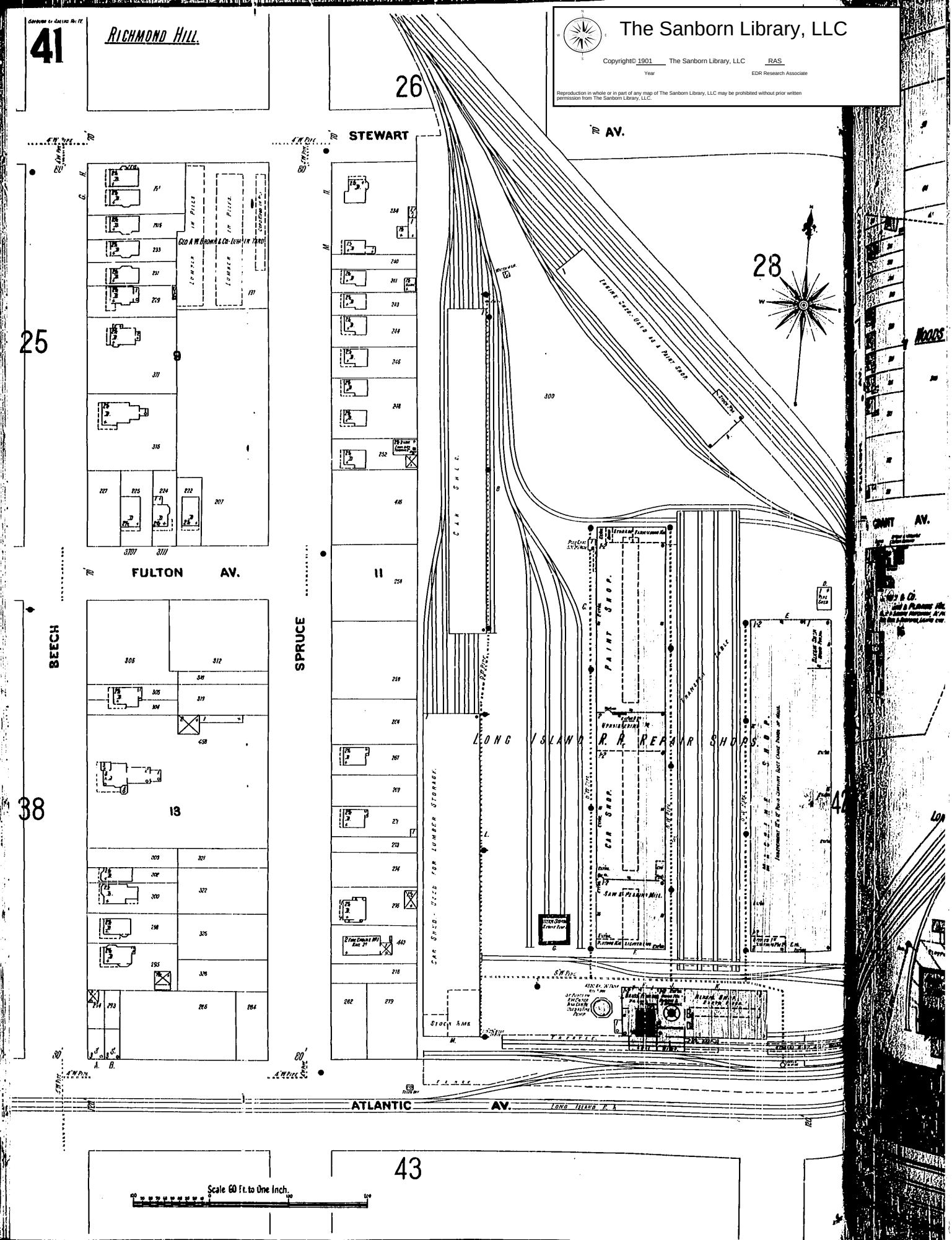

The Sanborn Library, LLC

Copyright© 1901 The Sanborn Library, LLC RAS
Year EDR Research Associate

Reproduction in whole or in part of any map of The Sanborn Library, LLC may be prohibited without prior written permission from The Sanborn Library, LLC.

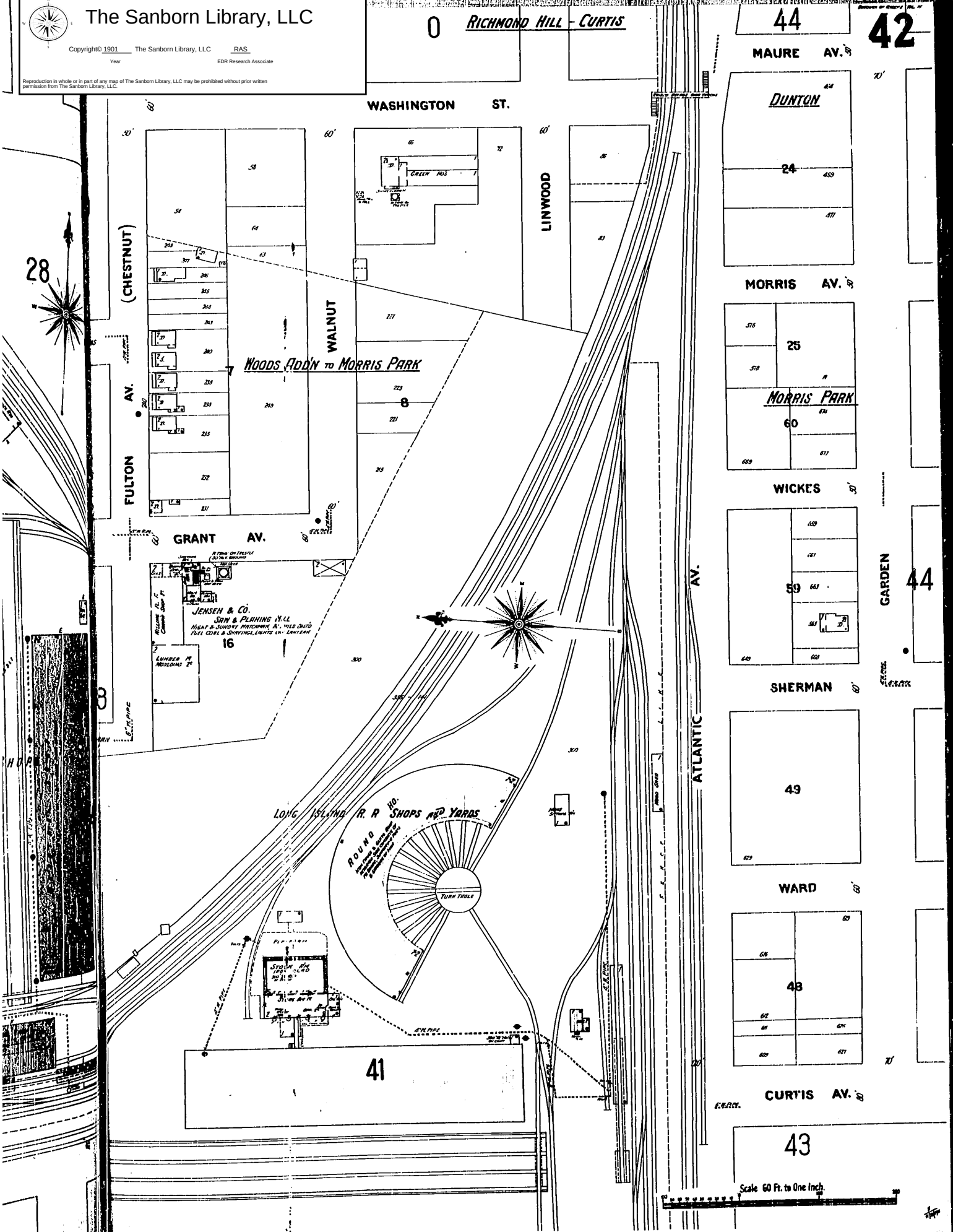

The Sanborn Library, LLC

Copyright© 1911 The Sanborn Library, LLC RAS
Year EDR Research Associate

Reproduction in whole or in part of any map of The Sanborn Library, LLC may be prohibited without prior written permission from The Sanborn Library, LLC.

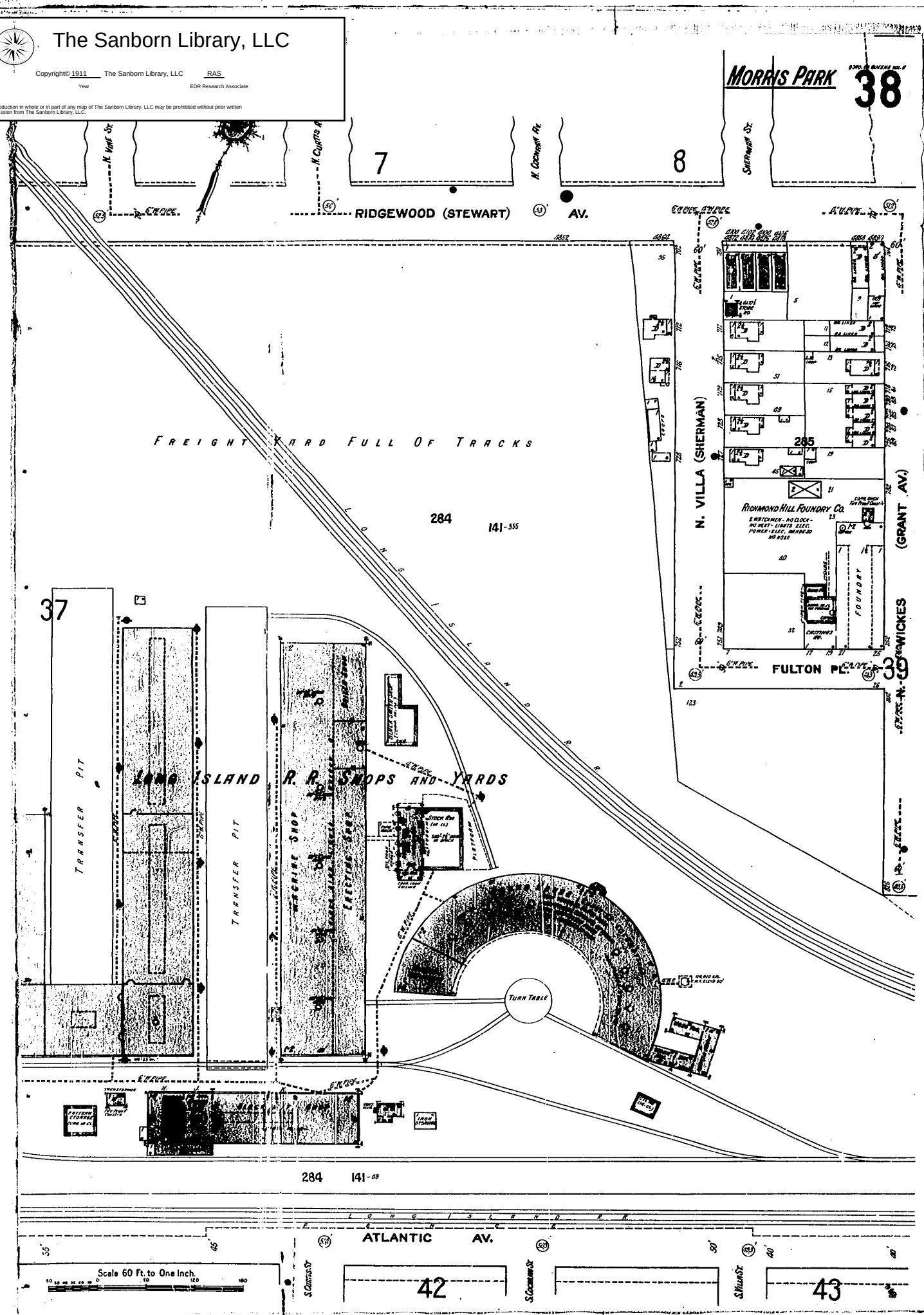

The Sanborn Library, LLC
Copyright© 1911 The Sanborn Library, LLC RAS
Year EDR Research Associate
Reproduction in whole or in part of any map of The Sanborn Library, LLC may be prohibited without prior written permission from The Sanborn Library, LLC.

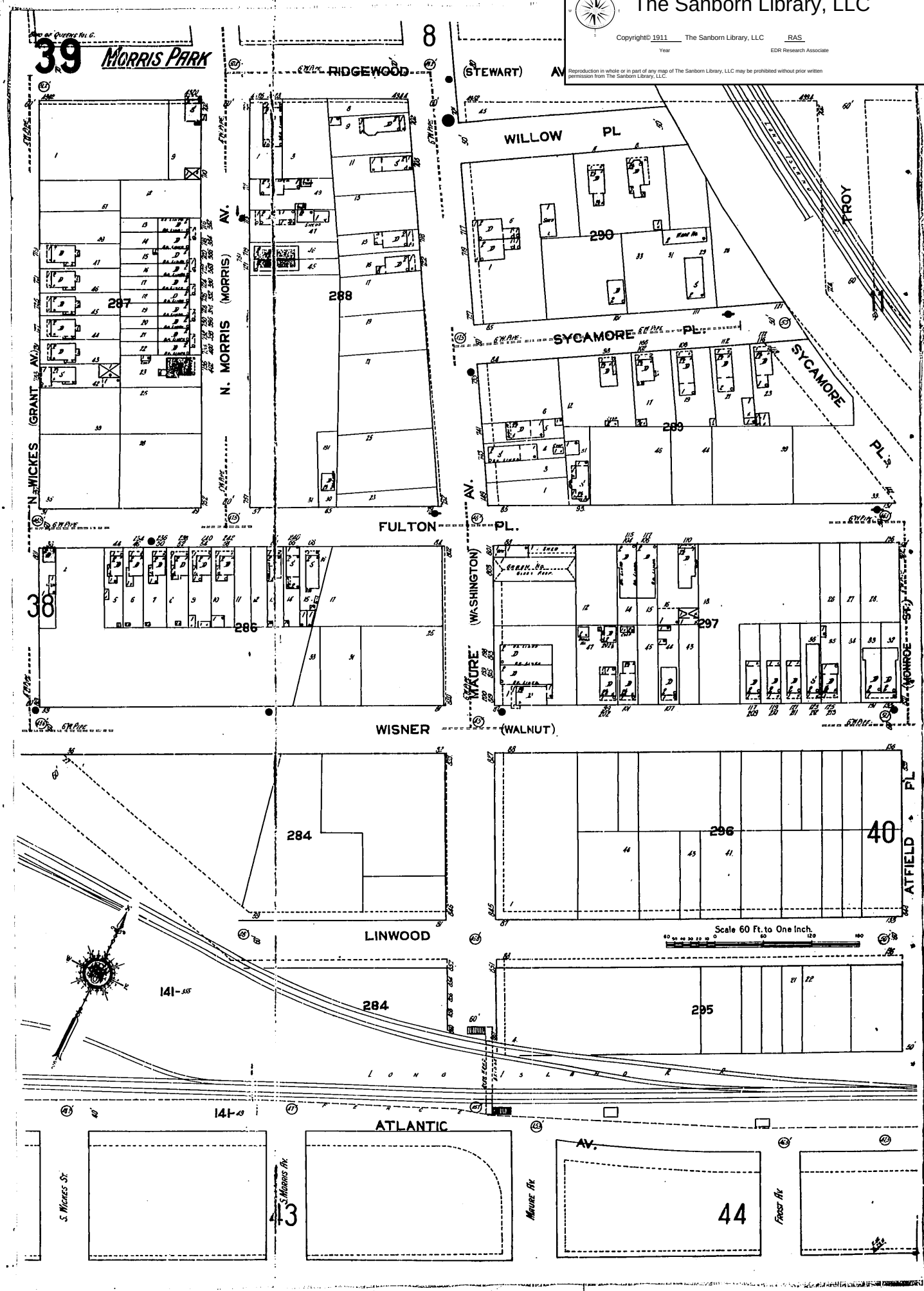

The Sanborn Library, LLC
Copyright© 1911 The Sanborn Library, LLC RAS
Year EDR Research Associate
Reproduction in whole or in part of any map of The Sanborn Library, LLC may be prohibited without prior written permission from The Sanborn Library, LLC.

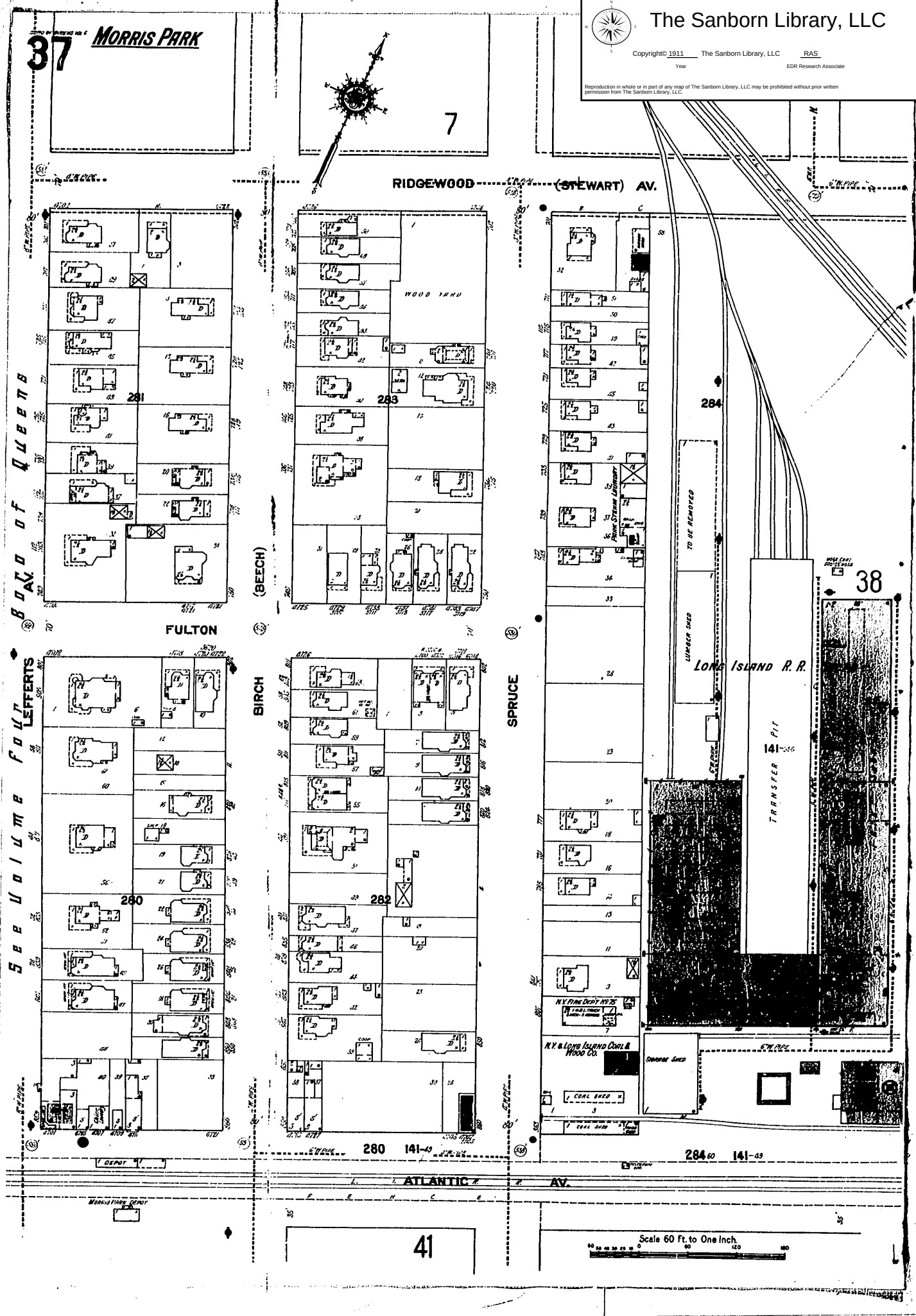

The Sanborn Library, LLC
Copyright© 1925 The Sanborn Library, LLC RAS
Year EDR Research Associate
Reproduction in whole or in part of any map of The Sanborn Library, LLC may be prohibited without prior written permission from The Sanborn Library, LLC.

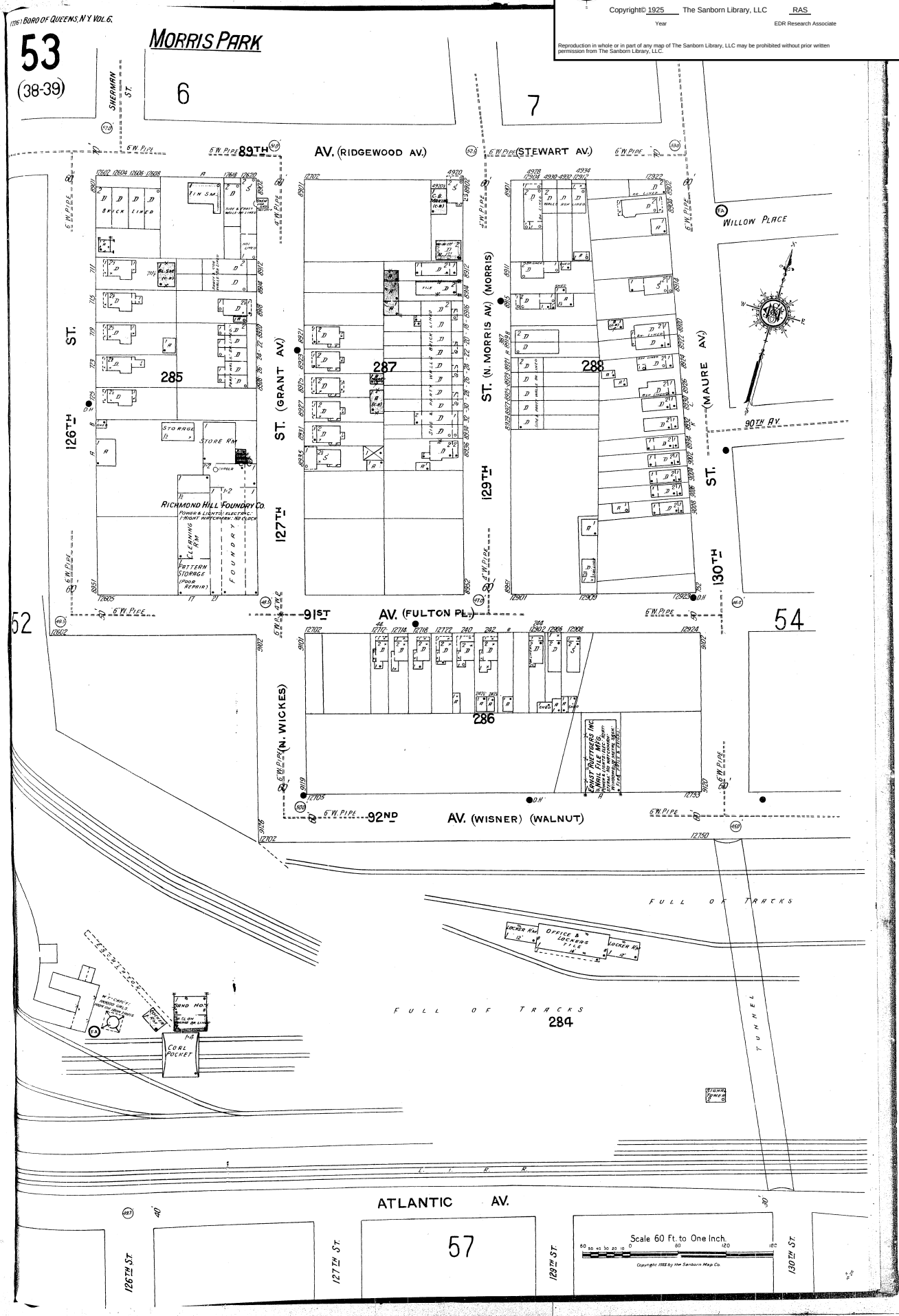

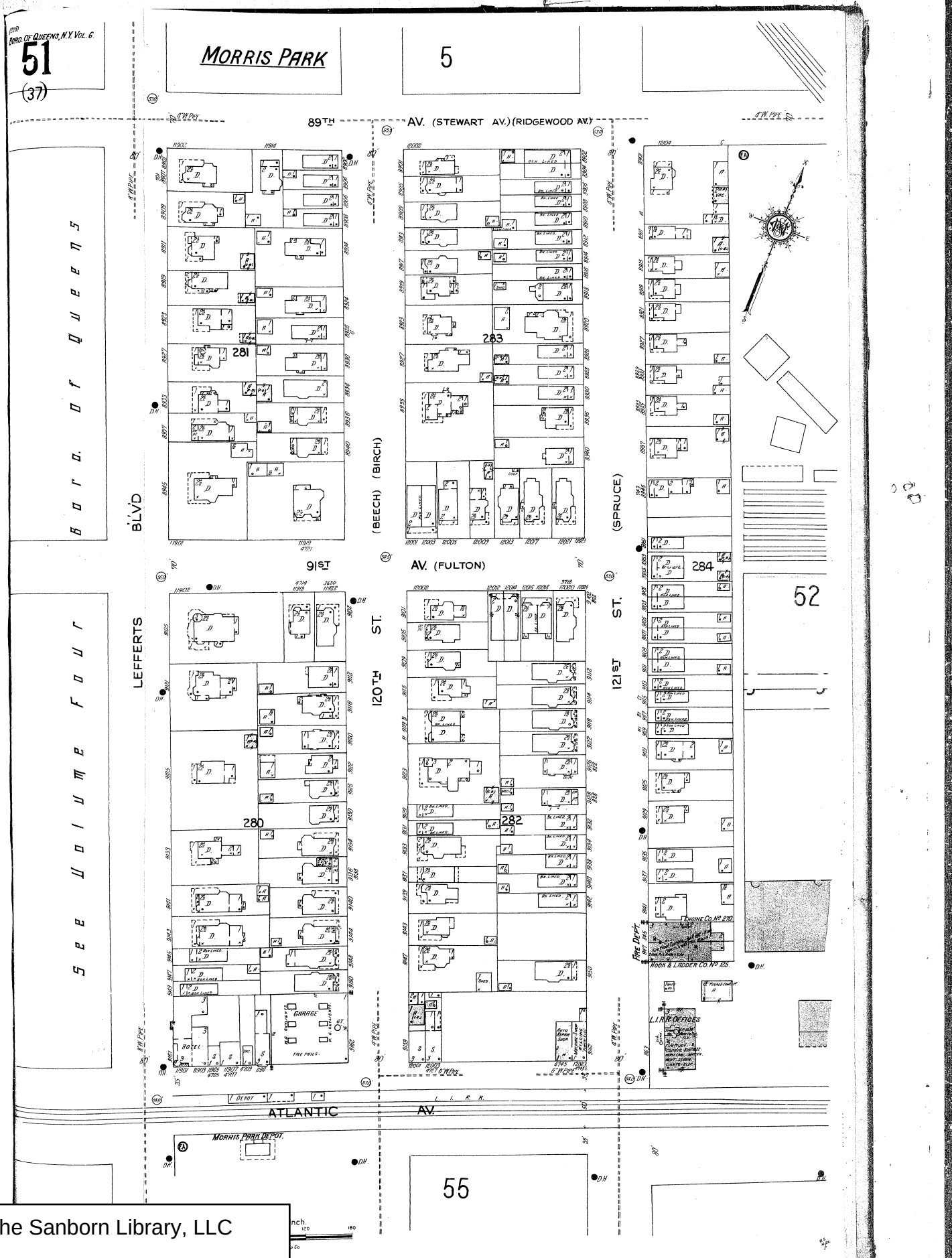

The Sanborn Library, LLC

Copyright© 1925 The Sanborn Library, LLC RAS
Year EDR Research Associate

Reproduction in whole or in part of any map of The Sanborn Library, LLC may be prohibited without prior written permission from The Sanborn Library, LLC.

The Sanborn Library, LLC

Copyright© 1942 The Sanborn Library, LLC RAS
Year EDR Research Associate

Reproduction in whole or in part of any map of The Sanborn Library, LLC may be prohibited without prior written permission from The Sanborn Library, LLC.

(1281)
BORO. OF QUEENS, N.Y. VOL. 6.

MORRIS PARK 52
(37-38)

89TH AV. (STEWART AV.) (RIDGEWOOD AV.)

L.I.R.R

FULL OF TRACKS

9375 (284)

FULL OF TRACKS

FREIGHT YARD

126TH ST. (SHERMAN) (N. VILLA)

91ST AV.

53

61

LONG ISLAND RAILROAD SHOPS & YARDS

LUMBER SHED

PRINT SHOP

ELECTRIC CAR REPAIR SHOP

TRUCK REPAIR SHOP

CAR SHOP PAINT SHOP

Transfer Pit

BOILER SHOP

MACHINE SHOP

ERECTING SHOP

TRAVELLING CRANE

Fire Proof Construction Being built 1925

METAL & WOOD WORKING

OFFICE

NO. 1

NO. 2

NO. 3

STORE RM.

LOADING PLATFORM

BOILER RM.

BL. SM. SHOP

EARTH FLR.

STGE. OF IRON.

ROUND HO.

TURN TABLE

OIL HO.

L.I.R.R. FENCE

ATLANTIC AV.

56

123RD ST.

124TH ST.

125TH ST.

126TH ST.

Scale 60 Ft. to One Inch.

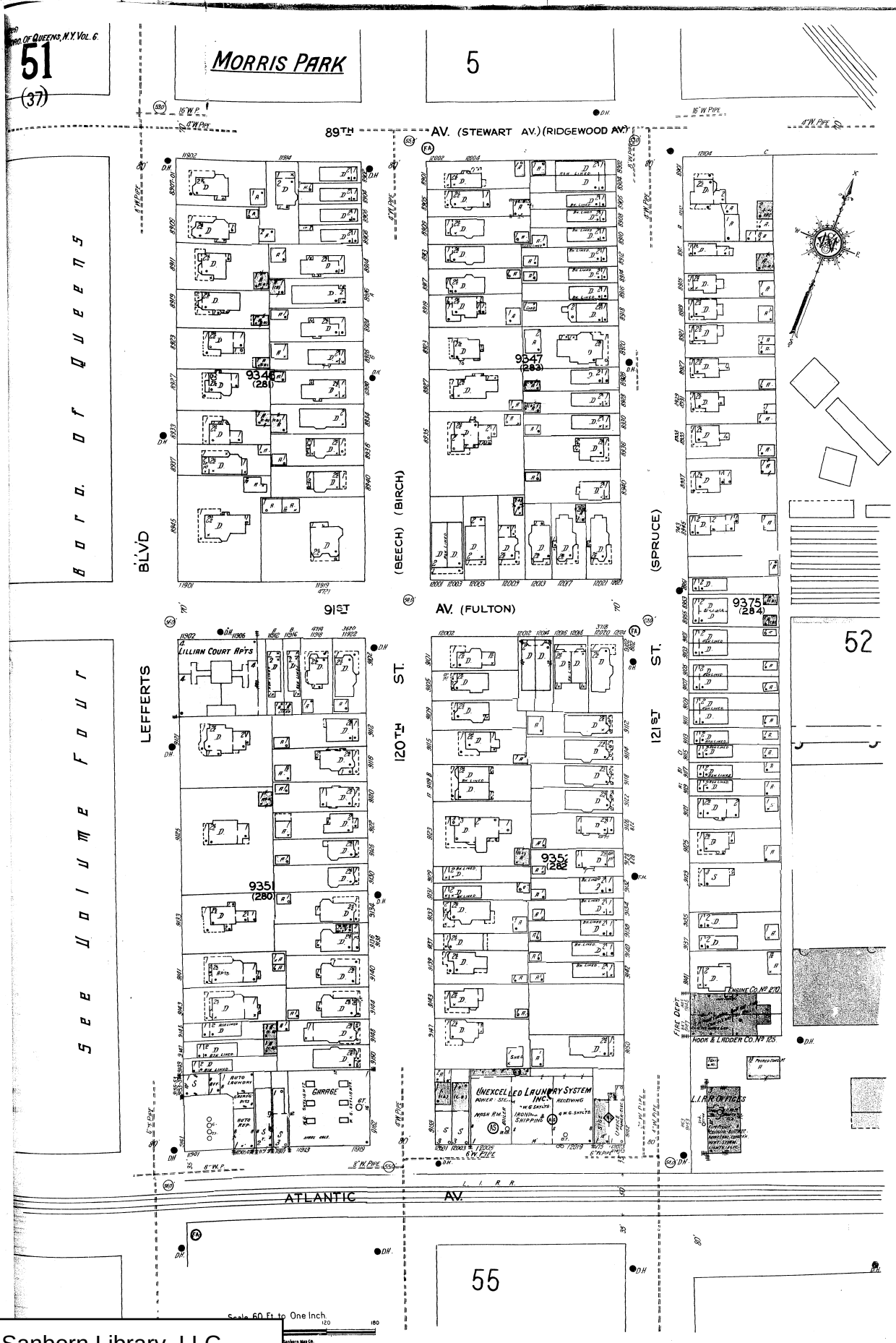

The Sanborn Library, LLC

Copyright© 1942 The Sanborn Library, LLC RAS
Year EDR Research Associate

Reproduction in whole or in part of any map of The Sanborn Library, LLC may be prohibited without prior written permission from The Sanborn Library, LLC.

The Sanborn Library, LLC
Copyright© 1942 The Sanborn Library, LLC RAS
Year EDR Research Associate
Reproduction in whole or in part of any map of The Sanborn Library, LLC may be prohibited without prior written permission from The Sanborn Library, LLC.

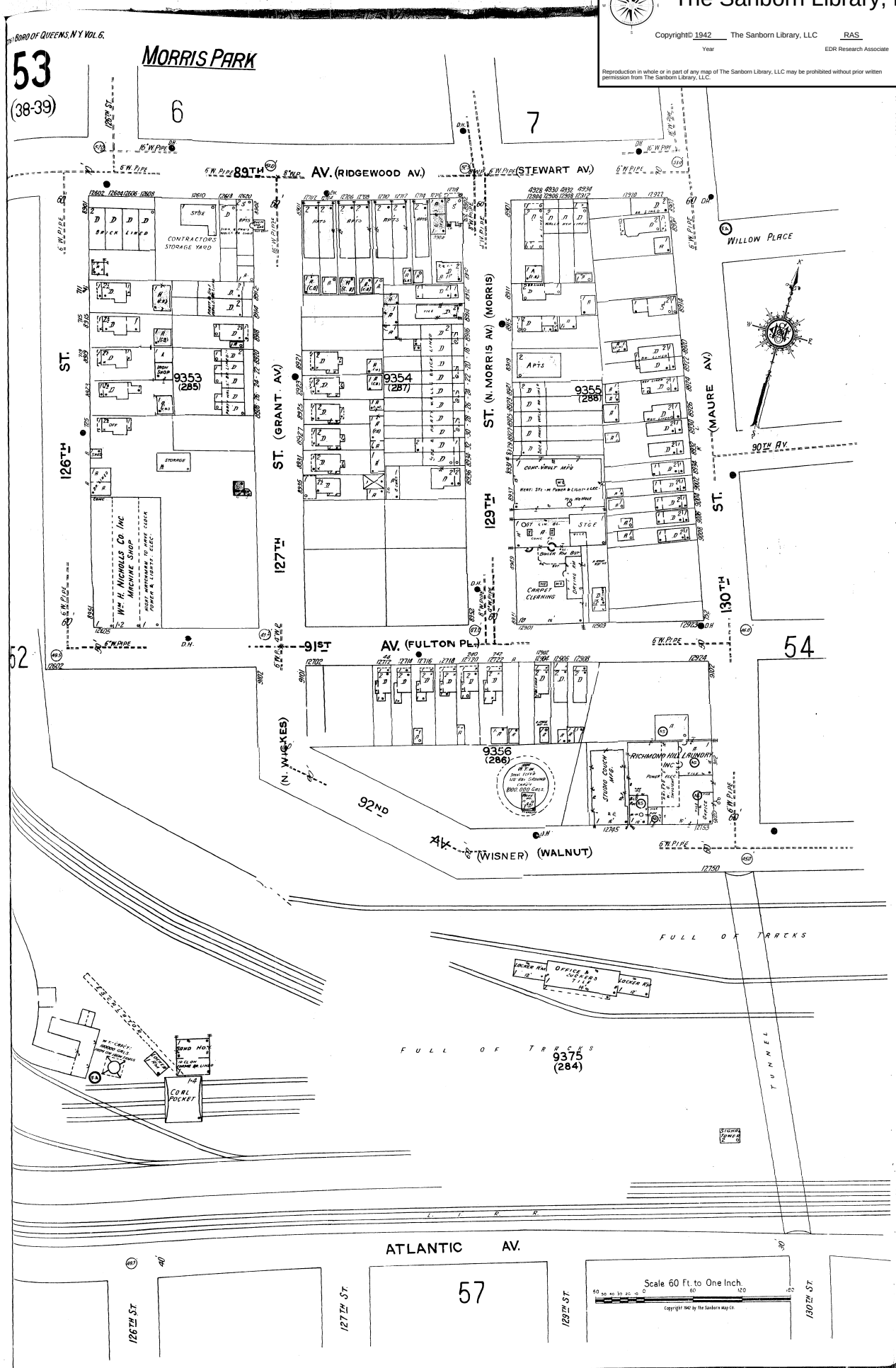



The Sanborn Library, LLC

Copyright© 1951 The Sanborn Library, LLC RAS
Year EDR Research Associate

Reproduction in whole or in part of any map of The Sanborn Library, LLC may be prohibited without prior written permission from The Sanborn Library, LLC.

The Sanborn Library, LLC

Copyright© 1951 The Sanborn Library, LLC RAS
Year EDR Research Associate

Reproduction in whole or in part of any map of The Sanborn Library, LLC may be prohibited without prior written permission from The Sanborn Library, LLC.

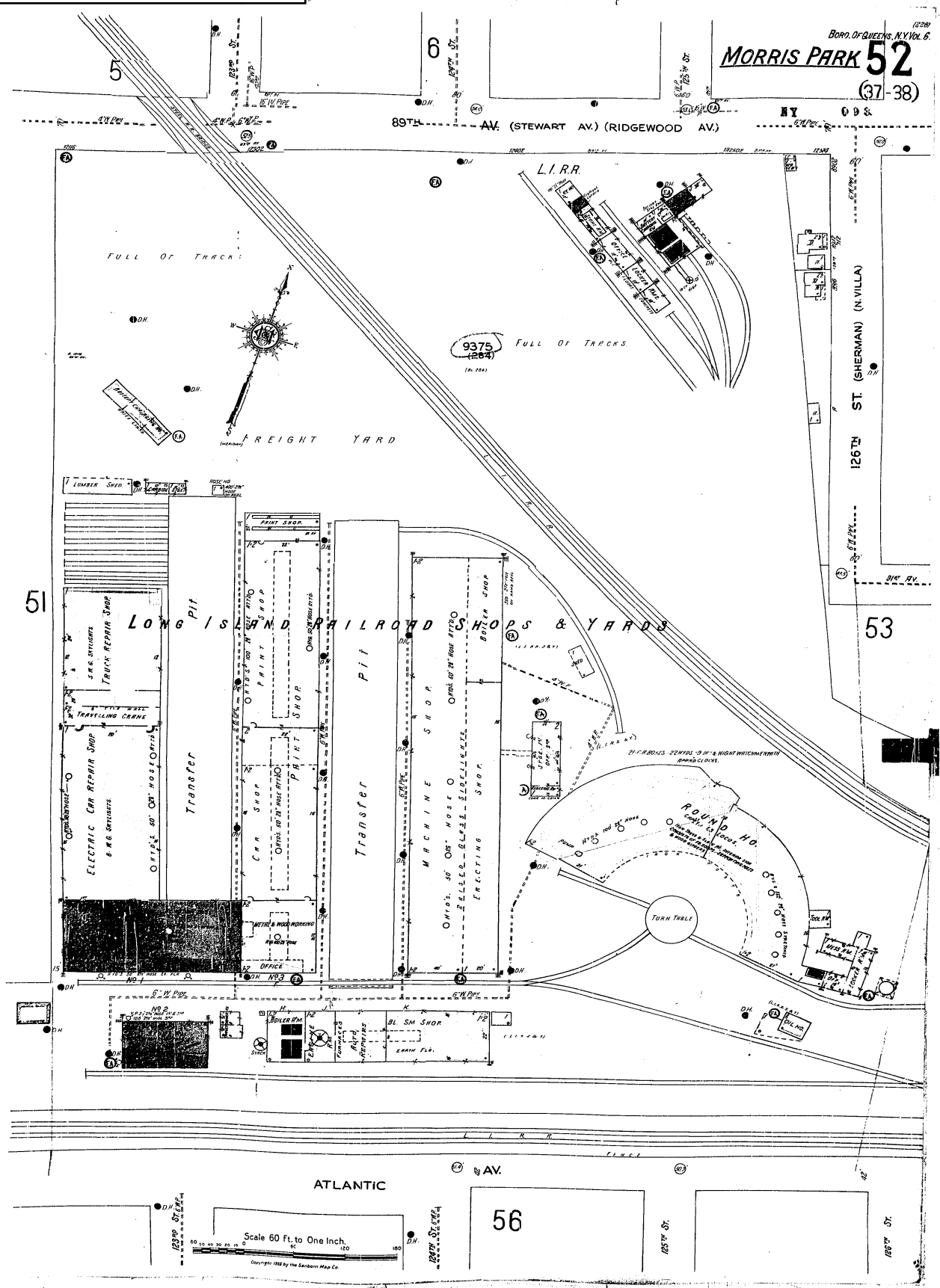

The Sanborn Library, LLC

Copyright© 1951 The Sanborn Library, LLC RAS
Year EDR Research Associate

Reproduction in whole or in part of any map of The Sanborn Library, LLC may be prohibited without prior written permission from The Sanborn Library, LLC.

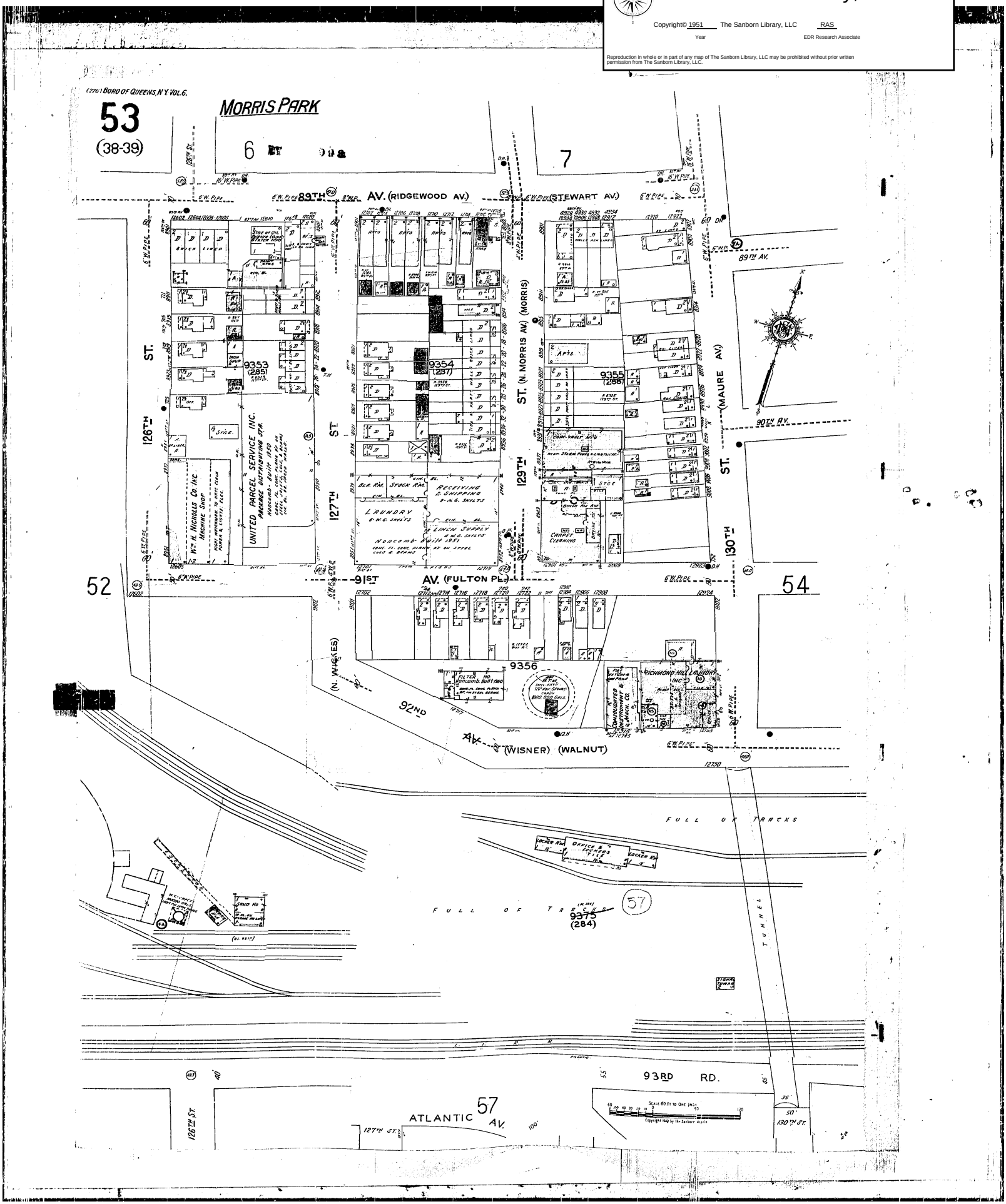

The Sanborn Library, LLC

Copyright© 1963 The Sanborn Library, LLC RAS
Year EDR Research Associate

Reproduction in whole or in part of any map of The Sanborn Library, LLC may be prohibited without prior written permission from The Sanborn Library, LLC.

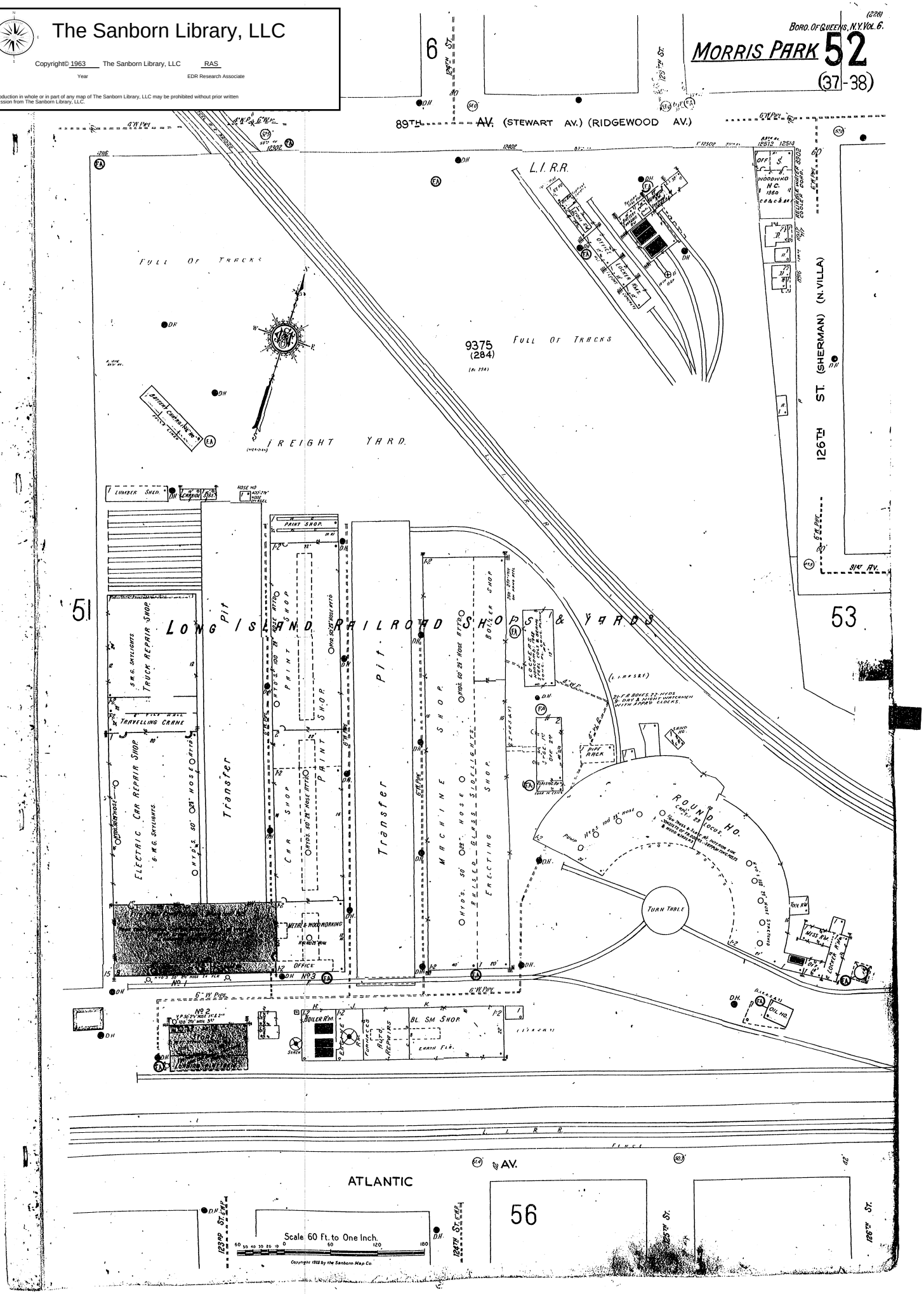

53
(38-39)

MORRIS PARK

6

7

The Sanborn Library, LLC

Copyright© 1963 The Sanborn Library, LLC RAS
Year EDR Research Associate

Reproduction in whole or in part of any map of The Sanborn Library, LLC may be prohibited without prior written permission from The Sanborn Library, LLC.

89TH AV. (RIDGEWOOD AV.)

(STEWART AV.)

89TH AV.

90TH AV.

126TH ST.

127TH ST.

129TH ST.

130TH ST.

ST. (N. MORRIS AV.) (MORRIS)

ST. (MAURE AV.)

9353 (285)

9354 (287)

9355 (286)

9356

9375 (284)

UNITED PARCEL SERVICE INC. PACKAGE DISTRIBUTING STA.

J.E.B. IRON WKS CORP.

RECEIVING & SHIPPING

STOCK RM.

PLASTIC QUILTING MFG.

TOWEL SUPPLY

KNITT'G & WORSTED MILL

CARPET CLEANING

CONC. VAULT MFG

91ST AV. (FULTON PL.)

92ND AV. (WISNER) (WALNUT)

JAMAICA WATER SUPPLY CO.

MILLER PLASTIC PRODUCTS INC.

TURN TABLE

FULL OF TRACKS

TUNNEL

L. I. R. R.

93RD RD.

ATLANTIC AV.

57

52

54

Scale 60 Ft to One Inch

Copyright 1963 by the Sanborn Map Co

(220)
BORO. OF QUEENS, N.Y. VOL. 6.

51

(37)



The Sanborn Library, LLC

Copyright© 1963 The Sanborn Library, LLC RAS
Year EDR Research Associate

Reproduction in whole or in part of any map of The Sanborn Library, LLC may be prohibited without prior written permission from The Sanborn Library, LLC.



The Sanborn Library, LLC

Copyright© 1967 The Sanborn Library, LLC RAS
Year EDR Research Associate

Reproduction in whole or in part of any map of The Sanborn Library, LLC may be prohibited without prior written permission from The Sanborn Library, LLC.

The Sanborn Library, LLC

Copyright© 1967 The Sanborn Library, LLC RAS
Year EDR Research Associate

Reproduction in whole or in part of any map of The Sanborn Library, LLC may be prohibited without prior written permission from The Sanborn Library, LLC.

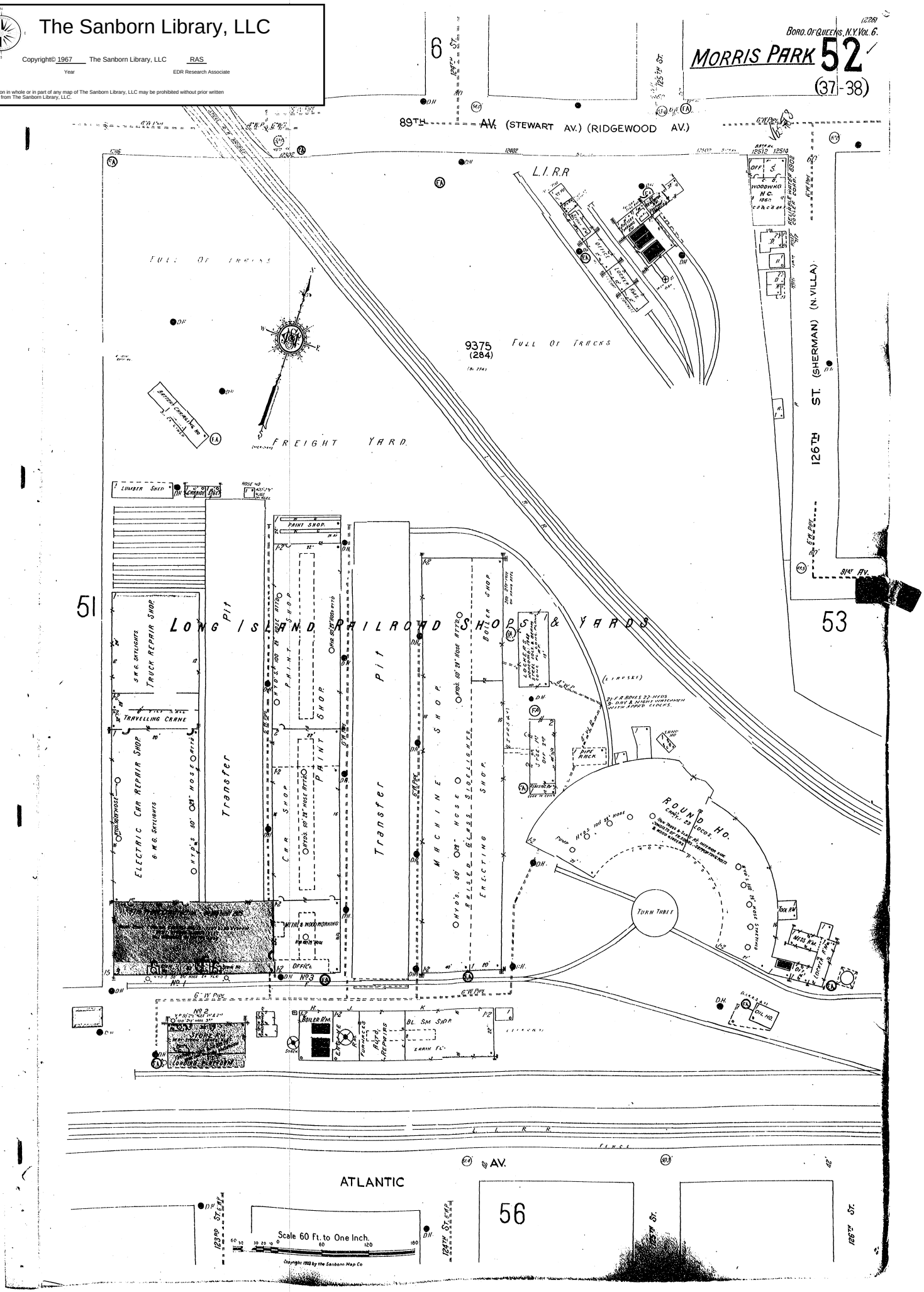

The Sanborn Library, LLC
Copyright© 1967 The Sanborn Library, LLC RAS
Year EDR Research Associate
Reproduction in whole or in part of any map of The Sanborn Library, LLC may be prohibited without prior written permission from The Sanborn Library, LLC.

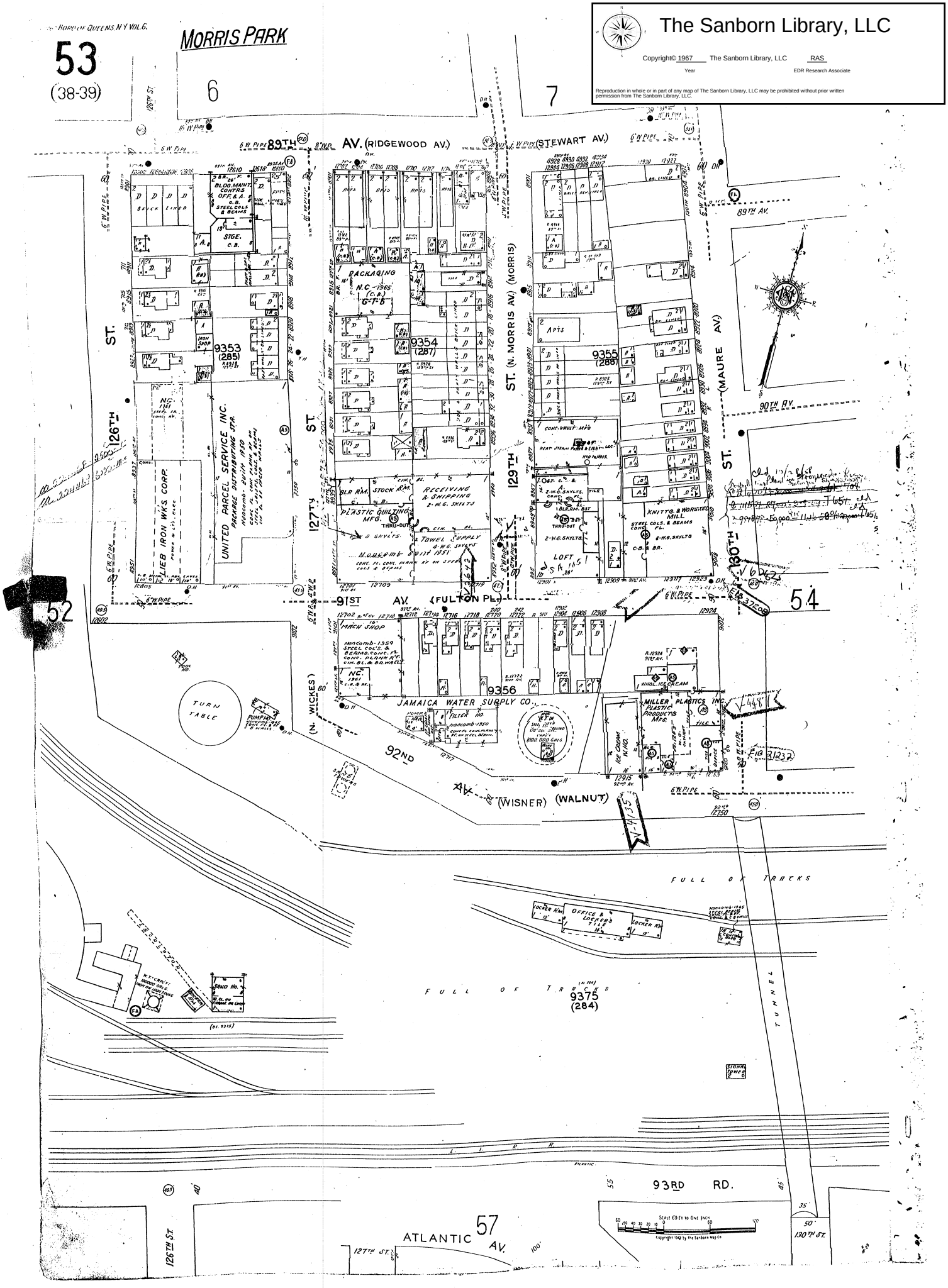



The Sanborn Library, LLC

Copyright© 1981 The Sanborn Library, LLC RAS
Year EDR Research Associate

Reproduction in whole or in part of any map of The Sanborn Library, LLC may be prohibited without prior written permission from The Sanborn Library, LLC.

Scale 60 Ft. to One Inch

The Sanborn Library, LLC
Copyright© 1981 The Sanborn Library, LLC RAS
Year EDR Research Associate
Reproduction in whole or in part of any map of The Sanborn Library, LLC may be prohibited without prior written permission from The Sanborn Library, LLC.

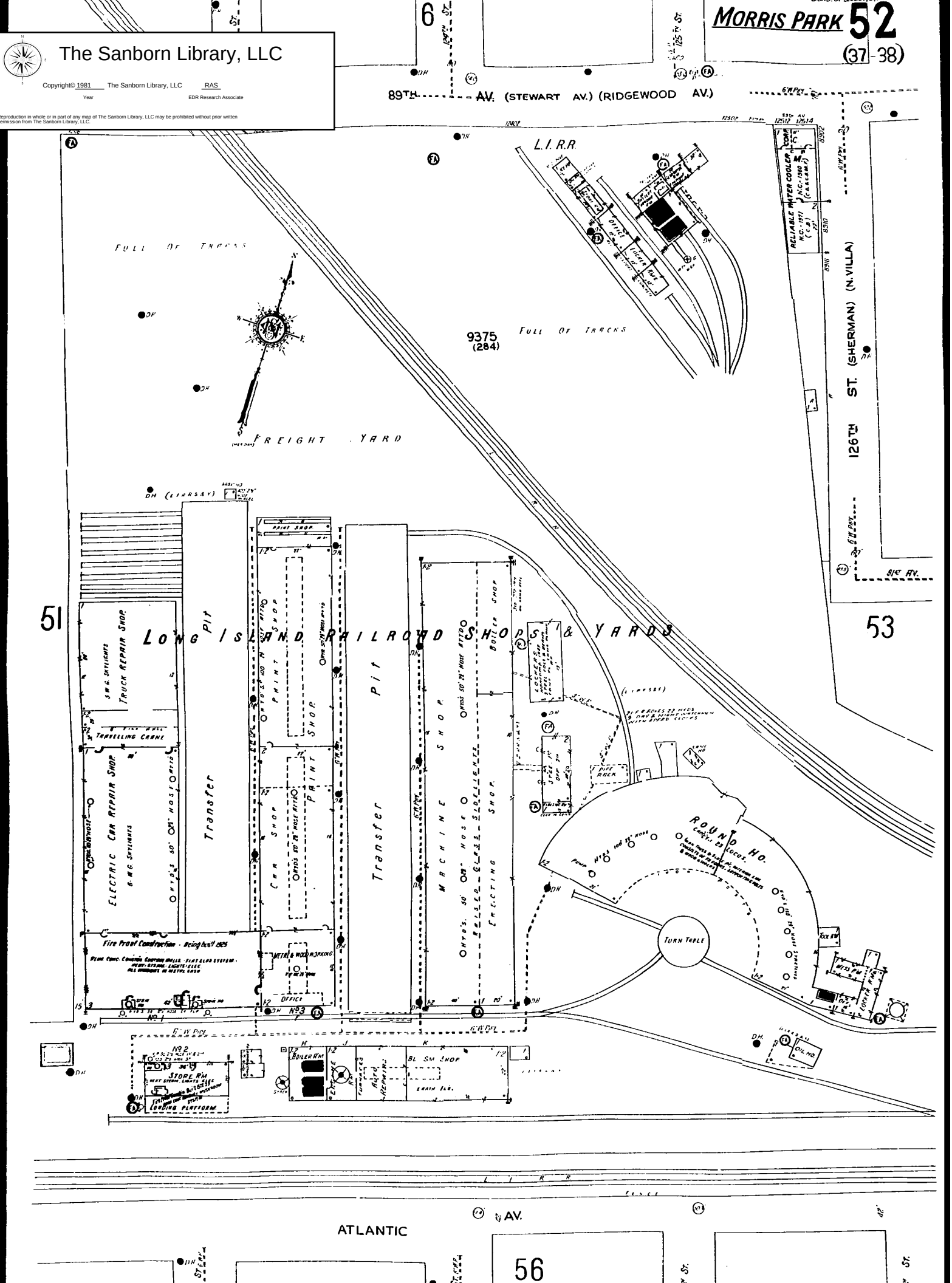

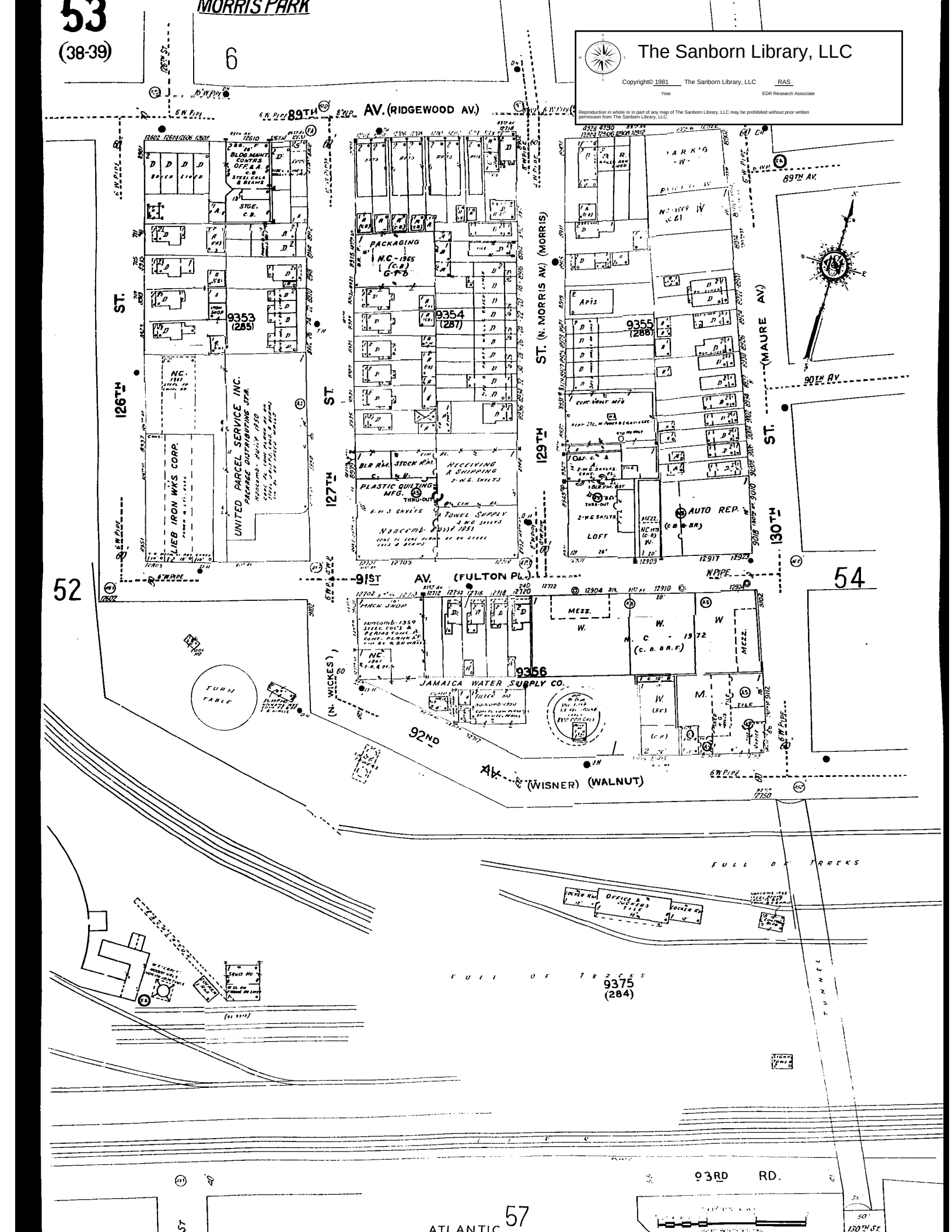

The Sanborn Library, LLC
Copyright© 1981 The Sanborn Library, LLC RAS
Year EDR Research Associate
Reproduction in whole or in part of any map of The Sanborn Library, LLC may be prohibited without prior written permission from The Sanborn Library, LLC.

The Sanborn Library, LLC

Copyright© 1991 The Sanborn Library, LLC RAS
Year EDR Research Associate

Reproduction in whole or in part of any map of The Sanborn Library, LLC may be prohibited without prior written permission from The Sanborn Library, LLC.

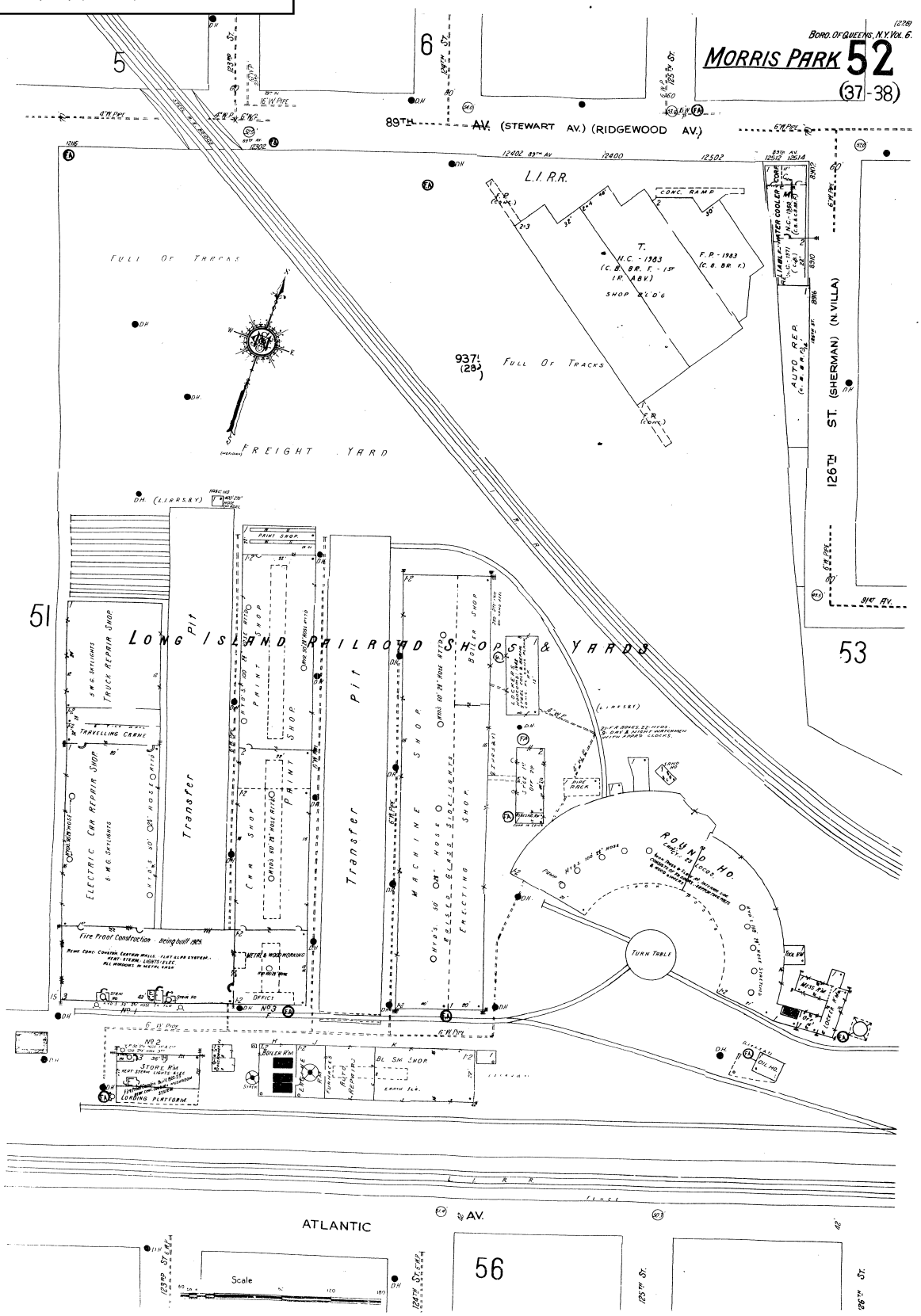

©1991 Sanborn Co., EDR Sanborn, Inc.



The Sanborn Library, LLC

Copyright© 1991 The Sanborn Library, LLC RAS
Year EDR Research Associate

Reproduction in whole or in part of any map of The Sanborn Library, LLC may be prohibited without prior written permission from The Sanborn Library, LLC.

©1991 Sanborn Co., EDR Sanborn, Inc.

The Sanborn Library, LLC

Copyright© 1991 The Sanborn Library, LLC RAS
Year EDR Research Associate

Reproduction in whole or in part of any map of The Sanborn Library, LLC may be prohibited without prior written permission from The Sanborn Library, LLC.

53
(38-39)

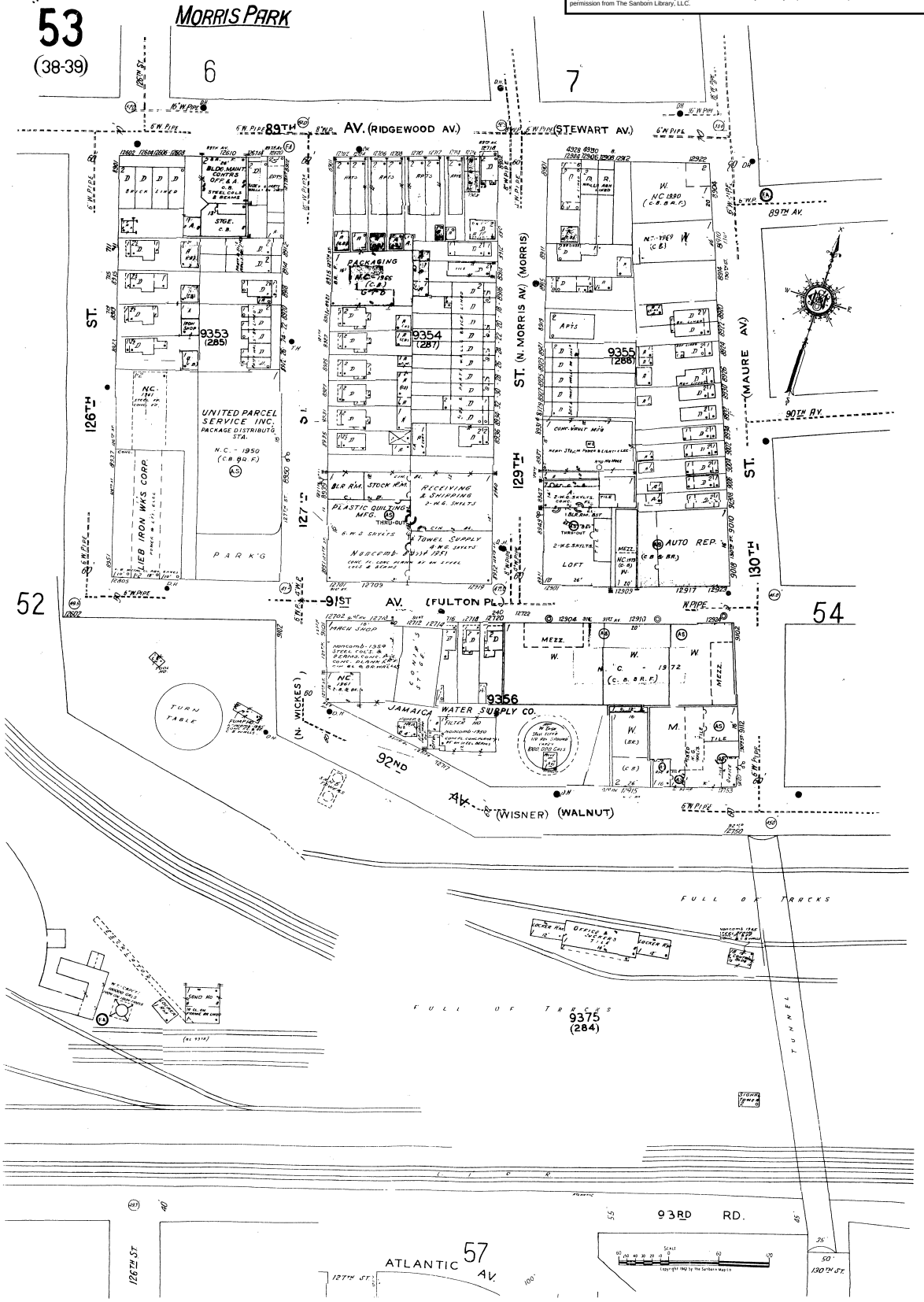

©1991 Sanborn Co., EDR Sanborn, Inc.

The Sanborn Library, LLC

Copyright© 1996 The Sanborn Library, LLC RAS
Year EDR Research Associate

Reproduction in whole or in part of any map of The Sanborn Library, LLC may be prohibited without prior written permission from The Sanborn Library, LLC.

BORO OF QUEENS N Y VOL 6.

53
(38-39)

MORRIS PARK

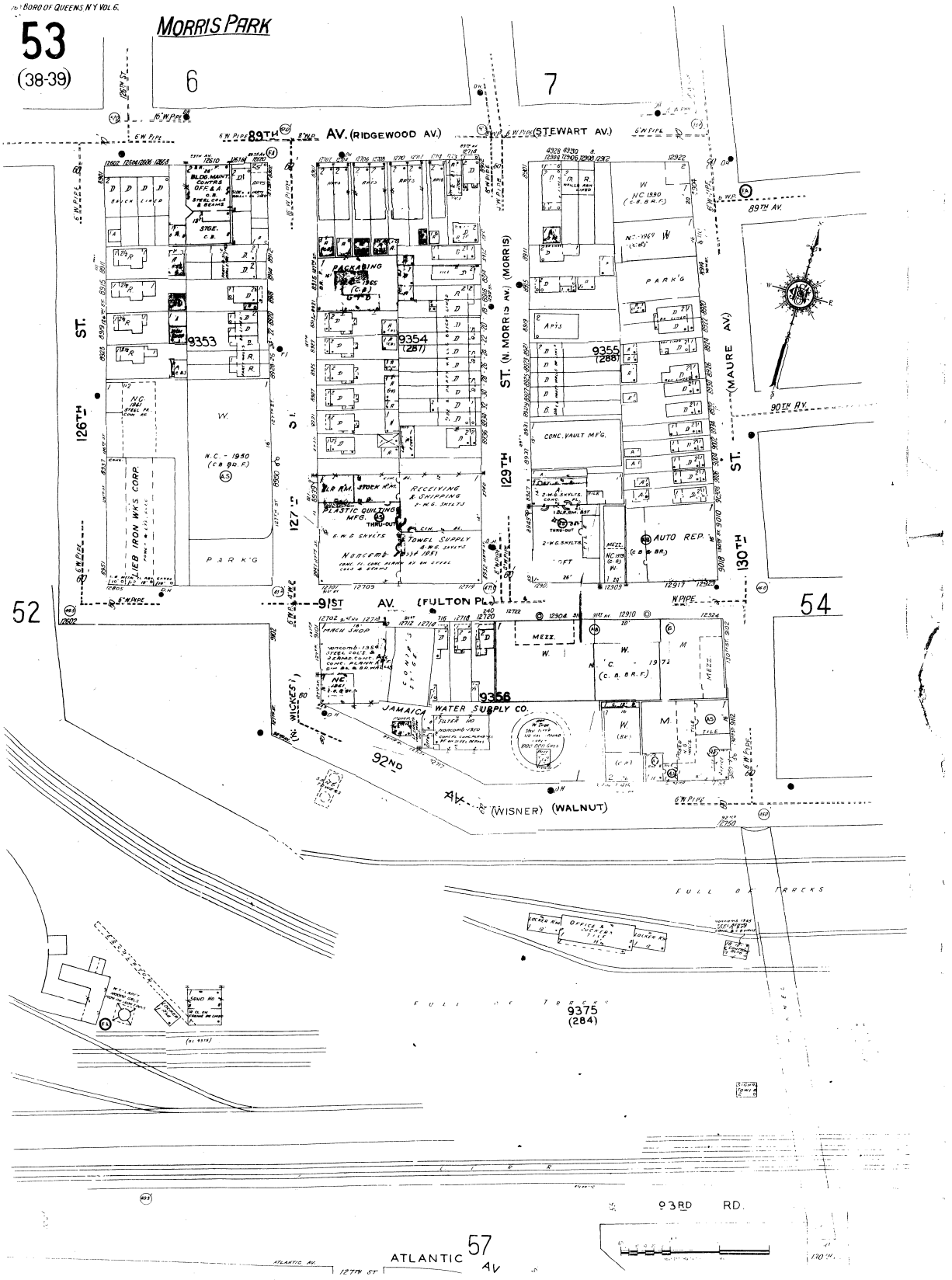

©1996 Sanborn Co., EDR Sanborn, Inc.

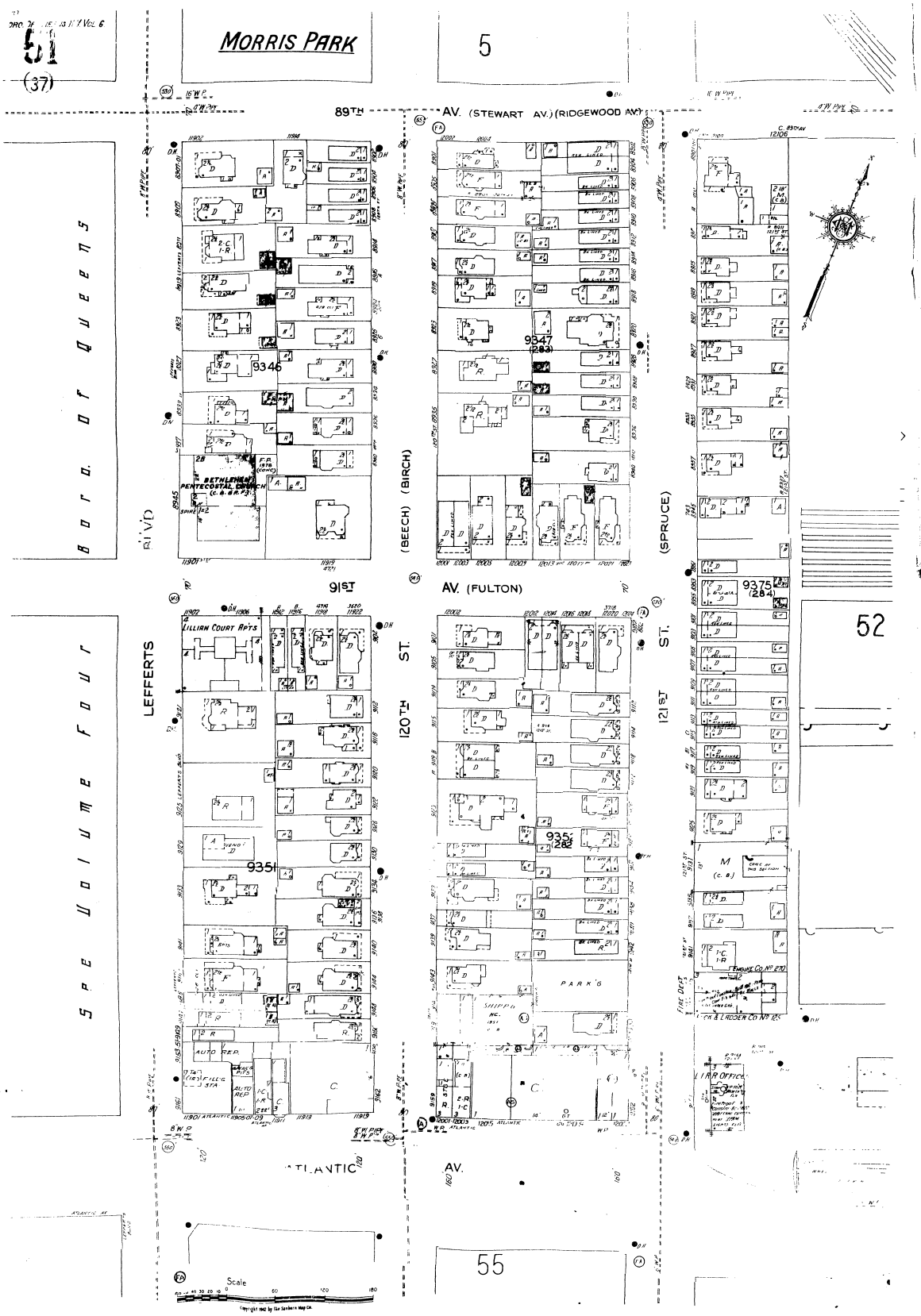

The Sanborn Library, LLC

Copyright© 1996 The Sanborn Library, LLC RAS
Year EDR Research Associate

Reproduction in whole or in part of any map of The Sanborn Library, LLC may be prohibited without prior written permission from The Sanborn Library, LLC.

©1996 Sanborn Co., EDR Sanborn, Inc.

The Sanborn Library, LLC

Copyright© 1996 The Sanborn Library, LLC RAS

Year EDR Research Associate

Reproduction in whole or in part of any map of The Sanborn Library, LLC may be prohibited without prior written permission from The Sanborn Library, LLC.

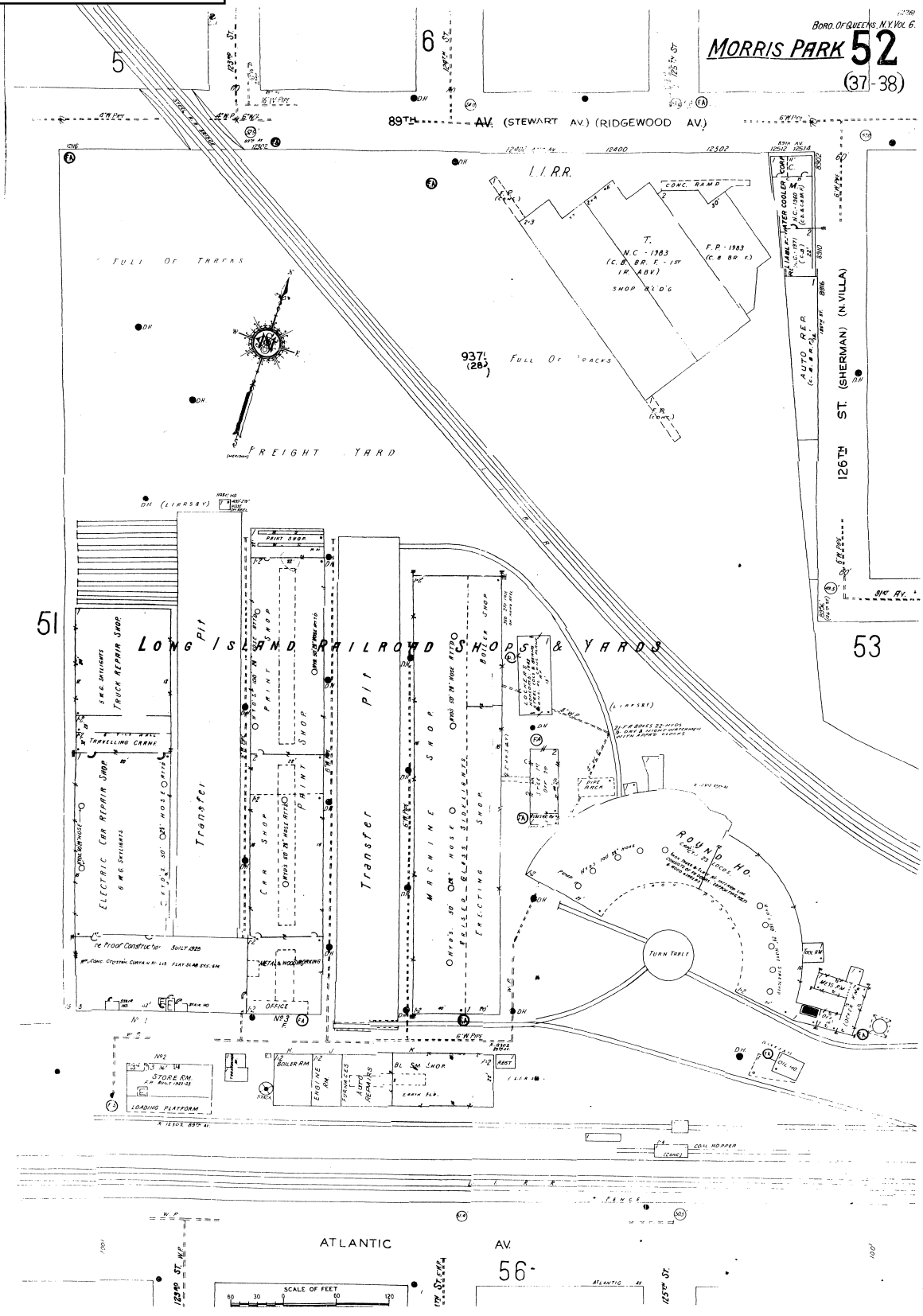

©1996 Sanborn Co., EDR Sanborn, Inc.

G. C. ENVIRONMENTAL, INC.
ENVIRONMENTAL CONSULTANTS

ADDITIONAL SUBSURFACE INVESTIGATION

OF

UNIFORMS FOR INDUSTRY
129-09 JAMAICA AVENUE
RICHMOND HILL, NEW YORK 11418

PREPARED FOR:

UFI INC.
73 FOSTER AVENUE
VALLEY STREAM, NEW YORK 11580

DATE ISSUED: MARCH 29, 2006

GCE PROJECT NUMBER: 05-116-00

410 SAW MILL RIVER ROAD • ARDSLEY, NY 10502 • TEL: (914) 674-4346 • FAX: (914) 674-4348

The environmental assessment described herein was conducted by and/or under the supervision of the undersigned, of G. C. Environmental, Inc. (GCE). GCE's investigation consisted solely of the activities described in the Introduction of this report, in accordance with Proposal/Work Order Number 05006, and is subject to the Limitations and Service Constraints provided in Appendix A and the Consulting Services Agreement signed prior to initiation of the assessment.

Prepared By:

Val Gatallin, C.P.G.
Environmental Scientist

03/29/06
Date

Report Reviewed and Approved By:

Nahum Kedem, P.G.
Vice President

3/29/06
Date

TABLE OF CONTENTS

1.0 INTRODUCTION.....1

1.1 Purpose
1.2 Site Background

2.0 INVESTIGATION FIELD ACTIVITIES.....2

2.1 Soil Investigation
2.1.1 Soil Boring
2.1.2 Soil Sampling
2.2 Groundwater Investigation
2.2.1 Monitoring Well Installation
2.2.2 Monitoring Well Survey and Groundwater Level Measurement
2.2.3 Groundwater Sampling
2.3 Quality Assurance/Quality Control Program

3.0 PHYSICAL CHARACTERISTICS OF THE SITE 7

3.1 Site Topography
3.2 Geology and Hydrogeology
3.2.1 Regional Geology and Hydrogeology
3.2.2 Site Geology
3.2.3 Site Hydrogeology
3.3 Sensitive Environmental Receptors

4.0 INVESTIGATION RESULTS 9

4.1 Petroleum Hydrocarbons
4.2 Chlorinated Hydrocarbons

5.0. DISCUSSION.....11

6.0 SUMMARY OF FINDINGS AND RECOMMENDATIONS 11

6.1 Summary of Findings
6.2 Recommendations

LIST OF FIGURES

1. Site Locus Map
2. Site Plan and Monitoring Wells Location
3. USGS Topographic Map
4. Schematic Geological Cross-section
5. Groundwater Contours
6. Free Product and BTEX Isopleths

7. PCE Isopleths
8. TCE Isopleths
9. DCE Isopleths
10. VC Isopleths

LIST OF APPENDICES

A. Limitations and Service Constraints
B. Soil Boring Logs
C. Monitoring Well Logs
D. Laboratory Analytical Results

LIST OF TABLES

1. Summary of Detected Compounds (Soil Sampling)
2. Summary of Detected Compounds (Groundwater and Free Product Sampling)
3. Elevation Survey
4. Groundwater Measurements

1.0 INTRODUCTION

This report presents the findings of an Additional Subsurface Investigation at the Uniforms for Industry property located at 129-09 Jamaica Avenue, Richmond Hill, New York 11418 (the Property), conducted by G. C. Environmental, Inc. (GCE) in accordance with the Consulting Services Agreement signed prior to initiation of the investigation, and GCE Proposal No. 05006.

1.1 Purpose

The main objectives of this Additional Subsurface Investigation are:

- To obtain additional information concerning the extent and nature of current groundwater contamination plume(s) below the Site;
- To obtain soil quality data in selected areas of the Site; and
- To offer recommendations for further investigation or corrective action, if warranted.

1.2 Site Background

The Site is located at 129-01 Jamaica Avenue, Richmond Hill, NY 11418. The building was formerly owned and operated by Vortex Laundry, which utilized a petroleum dry cleaning machine during the 1930's through 1950's. Uniforms for Industry (UFI) acquired the property in the 1950's and conducted laundry operations with limited dry cleaning operations (including use of tetrachloroetylene from 1995-98) through November 2002, when all operations were ceased.

The Site consists of an approximately 1.72 acre irregular-shaped parcel of land and is developed with two (2) interconnected one (1)- to two (2)-story vacant industrial buildings, hereafter referred to as the "Main Building" and the "New Building", located on the central and southeastern portions of the Site, respectively. The on-site facility, constructed of brick, steel, wood and concrete in 1929 and expanded several times in the 1950s and 1960s with the New Building constructed in 1991, occupies approximately sixty-five percent (65%) of the Site. The remainder of the Site consists of gravel-lined land located on the western portion of the Site and adjacent to the eastern exterior wall of the on-site facility, concrete-paved land located on the western and eastern portions of the Site and adjacent to the northern exterior wall of the on-site facility, vegetated land located on the northern and eastern portions of the Site and asphalt-paved parking areas and driveways located throughout the remainder of the Site.

Please refer to Figures 1 and 2 for Site Locus Map and Site Plan, respectively.

2.0 INVESTIGATION FIELD ACTIVITIES

2.1 Soil Investigation

2.1.1 Soil Borings

On April 28, 2005, GCE contracted Summit Drilling Co., Inc., of Bound Brook, New Jersey (Summit), to advance soil borings and to install groundwater monitoring wells at the Site. In accordance with GCE's Proposal No. 05006, the soil boring and well installation was to be performed utilizing a Geoprobe or truck-mounted hollow-stem auger drilling rig. However, due to the presence of underground obstructions, most likely cobbles and/or small boulders, Summit was not able to advance soil borings below the depth of approximately 7 feet below grade.

Based on the inability of a hollow-stem drilling rig to advance below this depth, on June 20 through August 4, 2005, GCE contracted Warren George, Inc., of Jersey City, New Jersey (WGI), to advance soil borings and to install groundwater monitoring wells at the Site using ODEX drilling and 5-inch inner diameter casing.

Prior to commencement of the work, GCE arranged for a public underground utilities mark-out to be performed at the Site. The selection of the boring locations was based on previously identified areas of environmental concern, the accessibility of the Site, on-site conditions, and the locations of public underground utilities.

The soil borings were advanced as follows: soil borings B-1 and B-2 were advanced on the central portion of the Site at the location of the three removed 2,000-gallon mineral spirit USTs; soil boring B-3 was advanced in the central portion of the Site at the location of the removed 7,500-gallon mop oil UST; soil borings B-4, B-5, B-6, B-7 and B-8 were advanced inside the southern portion of the main building where numerous trenches, holes, and ditches associated with the historical wastewater discharge system were located; soil borings B-9 and B-10 were advanced on the central portion of the western parking lot at the location of two removed 6,000-gallon No. 2 fuel oil and mop oil USTs; soil boring B-11 was advanced inside the eastern portion of the new building at the former location of the historic filling station with four gasoline tanks; and soil boring B-12 was advanced on the eastern portion of the property, approximately 20 feet to the south of the dry well DW-2. Monitoring well MW-8 was installed in the central portion of the Site, down-gradient of the location of the removed 10,000-gallon mop oil UST; monitoring well MW-12 was installed on the southwestern portion of the western parking lot down-gradient of dry well DW-3; and monitoring well MW-5 was installed on the southeastern portion of the property, down-gradient of the

dry well DW-1. Soil samples were collected from all of the monitoring well locations from surface grade to groundwater, or when portable photoionization detector (PID) readings indicated no elevated levels of total VOCs.

The boring locations are presented in Figure 2 - Site Plan. The boring logs are presented in Appendix B.

2.1.2 Soil Sampling

Subsurface soil samples were collected from soil borings B-1 through B-12 and from monitoring wells MW-5, MW-8 and MW-12 at 5 foot intervals using a 2-inch diameter split-spoon sampler. The soil samples were visually classified and logged by GCE's on-site geologist for soil characterization purposes. Laboratory obtained glassware was used for the soil samples and consisted of the following:

- Volatile Organic Compounds (VOCs) – one 4-ounce glass jar equipped with teflon-lined cap per sample;

- Semi-Volatile Organic Compounds Base Neutrals (B/N) – one 8–ounce glass jar equipped with teflon-lined cap per sample.

The soil samples from the borings were placed into glass containers equipped with teflon-lined caps. Air in the head space of the 8-oz glass container (B/N) was allowed to develop. The head space were field screened for the presence of total VOCs using a Thermo Environmental Instruments Inc. Model 580B portable PID with a 10.6 e.V. lamp, calibrated for isobutylene standards.

Based on the field screening results and observations, samples with elevated levels of total VOCs and the deepest samples in soil borings with no elevated levels of total VOCs were submitted to the laboratory for analysis. The following sixteen (16) soil samples were submitted to the laboratory:

Sample ID	Boring No.	Depth, Feet below grade	PID Readings, parts per millions (ppm)
B-1 S-8	B-1	37-37	512.0
B-2 S-8	B-2	35-37	621.0
B-3 S-8	B-3	35-37	24.0
B-4 S-7	B-4	30-32	2.9
B-5 S-7	B-5	30-32	2.9
B-6 S-6	B-6	30-32	1.8
B-7 S-7	B-7	30-32	0.2
B-8 S-7	B-8	30-32	1.0
B-9 S-7	B-9	30-32	0.2
B-10 S-7	B-10	30-32	0.3
B-11 S-2	B-11	5-7	120.0
B-11 S-7	B-11	30-32	0.0

The soil samples were logged and transferred under a chain-of-custody protocol to Chemtech Consulting Group, Inc. (Chemtech), Mountainside, New Jersey, a New York State ELAP-approved laboratory. All soil samples were analyzed for the presence of VOCs using EPA Method 8260 and B/Ns using EPA Method 8270.

2.2 Groundwater Investigation

2.2.1 Monitoring Well Installation

On June 20 through August 4, 2005, GCE observed the installation and development of eight (8) monitoring wells (MW-5 - MW-12) at the Site by WGI. The selection of the monitoring well locations was based on previously identified areas of environmental concern, the accessibility of the Site, on-site conditions and the locations of public underground utilities.

Monitoring well MW-5 is located on the eastern portion of the Site in the general area of closed and covered dry wells; MW-6 and MW-7 are located along the eastern and northern property boundaries; MW-8 is located in the gravel-paved land immediately down-gradient of the leaking and removed mop oil, mineral oil, solvents and mineral spirits USTs, MW-9 is located inside the new building, in the area of the historical gasoline tanks; MW-10 is located inside the main building in the main laundry area; MW-11 and MW-12 are located on the western parking lot, along the northern and western property boundaries. Please refer to the Figure 2 for the Site Plan and location of existing monitoring wells.

The monitoring wells were installed using the ODEX drilling method with a five-inch inner diameter casing. The monitoring wells were constructed

of Schedule 40, 2.0-inch diameter PVC riser pipe, attached with threaded joints to schedule 40, 2.0-inch diameter, 0.020-inch slotted PVC well screen. A 15-foot screen section was placed at each well. All wells were extended to a depth of approximately fifty feet below grade, which is approximately ten feet below the water table. Clean silica filter sand No.2 was placed in the annulus of the borehole to minimize the amount of fine sediment entering the well, to a depth of approximately two feet above the well screen. A two-foot thick bentonite seal was installed above the sand filter pack to prevent the infiltration of surface water into the well. Bentonite/cement grout was placed from the top of the bentonite seal to approximately one foot below ground surface.

The monitoring wells were fitted with eight-inch diameter flush-mounted protective watertight manholes set to prevent tampering and provide protection from the surface water runoff. After installation, the monitoring wells were developed using a submersible pump until the groundwater appeared to be free of sediments. Approximately 55 gallons of water were pumped out from the each monitoring well into DOT-approved 55-gallon drums which will be disposed of off-site in accordance with all applicable regulations. The newly installed wells were allowed to stabilize and equilibrate for approximately two weeks.

The monitoring well locations are presented in the Figure 2 – Site Plan. Details of monitoring well construction are presented in the Monitoring Well Logs shown in Appendix B.

2.2.2 Monitoring Well Survey and Groundwater Level Measurement

On August 11, 2005, GCE conducted an elevation survey of the newly installed monitoring wells and groundwater level measurements. An elevation survey was conducted using the floor of the gate of the existing new building as a benchmark with an elevation of approximately 60 feet above mean sea level.

Depth to groundwater and free product was measured using a Solinst oil/water interface probe equipped with a fiberglass measuring tape. The same probe and measuring tape were used for all measurements. All of the groundwater level measurements were taken from an etch mark at the top of the PVC casing of each well.

In monitoring wells with measurable free product, a correction was made for the water table deflection caused by the free product, using the following equation:

$H_c = H_m + (H_o * p_o/p_w)$

where:
H_c = corrected ground water elevation (ft)
H_m = measured groundwater elevation (ft)
H_o = apparent (observed) thickness of free product (ft)
p_o = density of free product (g/ml) = 0.88
p_w = density of water (g/ml), usually assumed = 1.0

The corrected groundwater elevation value is then used to prepare a potentiometric surface map or groundwater contours map for the aquifer.

2.2.3 Groundwater Sampling

On August 11, 2005, GCE collected groundwater samples from the two existing and seven newly installed monitoring wells. Monitoring wells MW-1, MW-2, MW-8, and MW-11 were not sampled due to the presence of free product in these wells. A free-product sample was collected from MW-8. Laboratory obtained glassware was used for the groundwater and free product samples and consisted of the following:

- Volatile Organic Compounds (VOCs) – two (2) 40-ml glass vials preserved with hydrochloric acid and with a teflon-lined cap;

- Semi-Volatile Organic Compounds Base Neutrals (B/N) – one (1) 1-liter glass container equipped with a teflon-lined cap.

All nine (9) groundwater samples, MW-3 WS-1, MW-4 WS-1, MW-5 WS-1, MW-6 WS-1, MW-7 WS-1, MW-8 WS-1, MW-9 WS-1, MW-10 WS-1 and MW-12 WS-1, were logged and transferred under a chain-of-custody protocol to Chemtech Consulting Group, Inc. (Chemtech), Mountainside, New Jersey, a New York State ELAP-approved laboratory for analysis of VOCs using EPA Method 8260 and B/N using EPA Method 8720.

2.3. Quality Assurance/Quality Control Program

This section provides information on the Site specific quality assurance/quality control program.

Soil Borings and Monitoring Well Installation

All drilling equipment utilized in well advancement was steam cleaned prior to initial use. All metal parts were cleaned using mechanical and chemical cleaning procedures which consisted of brushing and sweeping off loose dirt followed by detergent washing and potable water rinsing. During the advancement of the

boreholes, soil cuttings were collected into DOT-approved 55-gallon steel drums and labeled accordingly. No oil, grease or any petroleum products were used to lubricate rods. Care was taken to insure that no oil, grease or other lubricant was leaking from the drill rig and entering the borehole.

The PVC riser pipes and screens were transported to the Site and stored, prior to their installation, in their original polyethylene shipping sleeves. To prevent possible contamination of the wells by VOCs, no glue, tape or other solvent containing materials were used to join pipe sections together.

Groundwater Sampling

Prior to sampling, the standing water volume was calculated by using the depth to groundwater and total depth of the well. Three to five standing volumes of water were purged from the monitoring wells prior to sampling in order to evacuate the water that has stagnated and/or thermally stratified in the well casing. The wells were purged using a submersible pump. Purged groundwater was discharged into DOT-approved 55-gallon drums which will be disposed of in accordance with all applicable regulations. When the calculated quantity of water was purged from each well, a water sample was obtained using a dedicated disposable bailer.

The sampling procedure used by GCE utilized a bottom-fill check valve disposable bailer. The bailer, made of polyethylene, was slowly lowered into the well by hand. Once in position, the attached cord was pulled to set the check valve and the bailer was then retrieved. The sample was then transferred into sample containers as listed below which were then packed and shipped back to the laboratory in a laboratory-supplied cooler with sufficient ice packs to maintain the sample temperature at 4°C at all times during shipping to the laboratory.

Chain-of-custody protocols were maintained from sample collection to delivery to the laboratory. Field information was recorded in field report and sampling log sheets. Full documentation was made as to the location and depth of all samples collected. Each sample was labeled with GCE's project number, the sample location and depth interval, the date and time, the initials of the sampler and the requested analysis.

As part of the quality control measures, a trip blank and four field blanks were included among the samples submitted to the Chemtech laboratory and analyzed for VOCs using EPA Method 8260.

3.0 PHYSICAL CHARACTERISTICS OF THE SITE

3.1 Site Topography

According to the US Geological Survey (USGS) Topographic Map of Jamaica,

New York Quadrangle, US Geological Survey (USGS), dated 1966, photorevised 1979, the Site's elevation is approximately 60 feet above mean sea level. Topographically, the Site is level with no abrupt changes in elevation. The topography in the vicinity of the Site slopes gently to the south towards Jamaica Bay located approximately 4 miles to the south of the Site. Please refer to Figure 3 for the USGS Topographic Map.

3.2 Geology and Hydrogeology

3.2.1 Regional Geology and Hydrogeology

According to the Hydrogeologic Framework of Long Island, New York, U.S. Geological Survey, 1989, the geology in the area of the Site consists of approximately 150 feet of glacial deposits composed of clay, sand, gravel and boulders, which form Upper Glacial Aquifer, underlain by approximately 125 feet of sand, clay and gravel, which form the Magothy aquifer. The Magothy aquifer is underlain by approximately 180 feet of clay, which form Raritan confining unit, underlain by approximately 195 feet of sand and gravel, which form Lloyd aquifer. The bedrock in the area of the Site consists of crystalline metamorphic and igneous rocks and is approximately 650 feet below grade.

Based on GCE's review of plans prepared by ACE Boring, Inc., dated September 18, 1994 and provided by the Client, the geology in the area of the Site to the explored depth of approximately 30 feet below grade consists of medium fine sand, trace silt and gravel, some boulders.

Based on the USGS Water Table on Long Island New York, March-April 1984, regional groundwater flow direction is to the north-northeast towards a cone of depression, located approximately 1.6-miles to the north-northeast of the Site. Depth to groundwater in the area of the Site is approximately 56 feet below grade.

3.2.2 Site Geology

Based on the information gathered during the Additional Subsurface Investigation, the geology of the Site to the explored depth of approximately 50 feet below grade consists of dense, brown-gray (beneath the free product – light-gray), fine-coarse sand with some fine-coarse gravel and occasional cobbles and small boulders. Please refer to the Figure 4 for the schematic geological cross-section of the Site.

3.2.3 Site Hydrogeology

Based on the results of monitoring well survey and groundwater level measurement (see Tables 3 and 4), groundwater flow direction at the Site

is to the southwest. Depth to groundwater below the Site is approximately 40 feet below grade (see Figure 4). Water table is rather flat, but forms a small groundwater mound in the vicinity of monitoring well MW-1. This localized groundwater mound is inducing free product to migrate outward in all directions from the source of the release. Please refer to the Figure 5 for the Groundwater Contours. Hydraulic conductivity (not measured) should be rather high due to rather coarse sediments (fine-coarse sand and gravel). Hydraulic gradient is opposite, very low (between MW-1 and MW-12 the gradient is about 0.55/280 = 0.002 ft/ft.

3.3 Sensitive Environmental Receptors

According to the 1980 U.S. Department of the Interior, Fish and Wildlife Service, National Wetlands Inventory Map for Jamaica, New York Quadrangle, the nearest designated wetlands is unnamed pond located approximately 4,800 feet to the northwest of the Site which is designated as Palustrine, Forested, Broad Leaved Deciduous, Seasonal Saturated (PFO1E). According to the 1975 New York State Department of Environmental Conservation (DEC) Freshwater Wetlands Map for Jamaica, Queens County, New York Quadrangle, the nearest designated wetlands is Willow Lake located approximately 6,000 feet to the north of the Site which is designated as "JA-1".

4.0 INVESTIGATION RESULTS

Visual inspection and laboratory analysis of soil and groundwater samples indicated that the Site is heavily contaminated. Two types of contamination were revealed below the Site: petroleum hydrocarbons and chlorinated hydrocarbons (chlorinated solvents).

4.1 Petroleum Hydrocarbons

Petroleum hydrocarbons, which are LNAPL (light nonaqueous phase liquids) and are less dense than water, occurred below the Site in all three phases:

Residual phase hydrocarbons are found only in the soil borings B-1 and B-2 (see Table 1) located on the gravel-lined land in the area of removed underground storage tanks formerly storing mop oil, solvents and mineral spirits (demolished former filter and mop oil rooms). These soil borings indicated that excavation and removal of contaminated soil was extended only to approximately 14 feet below grade, but not to 22 feet as was indicated in previous reports. Below 14 feet down to the saturated zone approximately 38 feet below grade, soil consists of in-situ dark-gray fine-coarse sand and gravel with strong petroleum odor and elevated total volatile organic compounds (TVOC) concentrations via photoionization detector (PID) up to 500-600 parts per million (ppm) (see Figure 4). Soil sample collected from 35-37 feet below grade in the soil boring B-2 indicated elevated concentrations of m/p-xylene, o-xylene, n-butylbenzene, p-isopropyltoluene,

1,3,5-trimethylbenzene and 1,2,4-trimethylbenzene (see Table 1). It should be noted that petroleum odor and elevated TVOC concentrations via PID up to 100-160 ppm were also observed in all soil samples collected below 15.5 feet below grade in MW-8 (see Figure 4). However, analytical results indicated that all compounds were non-detect, or detected below their detection limit (see Table 1).

Liquid phase hydrocarbons (free product) float on the surface of the water table and cover an area of approximately 12,000 square feet on the central portion of the Site (see Figure 6). Petroleum fingerprint analysis revealed that free product, assumed to be mop oil, consists of a mixture of kerosene and 40W lubricating oil. According to the laboratory results, the density of free product collected in well MW-8 is 0.88 g/cc.

Free product was observed in monitoring well MW-8, where in the central portion of the plume it has apparent (observed) thickness of 6.06 feet. In monitoring wells MW-1, MW-2 and MW-11 free product is wedged out and has a thickness of 0.14, 0.18 and 0.09 feet, respectively. An actual formation free product thickness and consequently the exact volume of the free product cannot be calculated on the basis of just one monitoring well. Furthermore, the actual formation thickness is usually less than the observed thickness in the monitoring well, especially in the fine-grained soil due to capillary effects (see Figure 4).

Aqueous or dissolved phase hydrocarbons, producing petroleum groundwater contamination, are present under the main portion of the Site as well as beneath the residential properties located adjacent to the west (see Figure 6). The groundwater plume was not delineated from the west and could cover more extensive area beneath the residential properties. Due to insufficient data, free product contour and main petroleum compounds - BTEX (benzene, toluene, ethylbenzene and xylenes) isopleths are constructed manually in accordance with groundwater flow directions.

4.2 Chlorinated Hydrocarbons

Chlorinated hydrocarbons are present at the Site including tetrachloroethene (PCE), trichloroethene (TCE), dichloroethene (DCE) and vinyl chloride (VC), which are DNAPL (dense nonaqueous phase liquids). Being denser than water, these compounds have a different fate and distribution under the Site and are not detected in all soil borings or detected far below their detection limits (see Table 1). However, groundwater samples results indicated that PCE, TCE and DCE occupied practically the entire area beneath the Site and beyond its boundaries with higher concentrations located along the northern, eastern and southern boundaries of the Site (see Table 2). Minimal concentrations or lack of contamination is observed in the central portion of the Site. The western portion of the site is still not fully investigated (see Figures 7, 8 and 9). The distribution of the VC is slightly different and higher concentrations were present in the central

and western portions of the Site where petroleum free product is present (see Figure 10).

Please refer to Tables 1 and 2 for a Summary of the Detected Compounds. The laboratory analytical report is included in Appendix C.

5.0 DISCUSSION

Residual phase and liquid phase hydrocarbons (free product) indicate on-site source(s) of petroleum contamination – most likely leaking underground tanks in the vicinity of soil borings B-1 and B-2 (demolished former filter and mop oil rooms).

During excavation and removal of several USTs, the mop oil and filter rooms were demolished and the area was filled in with sand and gravel fill, effectively creating an infiltration gallery for rain water, which may have transported contamination to the groundwater and promoted an increase in the volume of free-product. This could explain why free product was not revealed during previous round of groundwater sampling in October 2004.

6.0 SUMMARY OF FINDINGS AND RECOMMENDATIONS

6.1 Summary of Findings

In April - August 2005, GCE performed an Additional Subsurface Investigation at the subject Site, which consisted of advancement of twelve (12) soil borings and the installation of eight (8) groundwater monitoring wells and subsequent elevation survey, collection of groundwater level measurements and groundwater samples, to determine the groundwater flow direction and the extent and origin of the soil and groundwater contamination discovered at the Site during the previous subsurface investigations. GCE's investigation revealed the following:

The existing petroleum contamination originated from on-site sources, most likely from the leaking underground tanks in the vicinity of soil borings B-1 and B-2.

For a better understanding of subsurface geochemical conditions on the Site, soil and groundwater should be analyzed for additional compounds including TPH, Total Organic Carbon, Dissolved Oxygen, Chemical Oxygen Demand, Oxidation Reduction Potential and pH. Lack of these data and insufficient data in the western portion of the Site do not allow for us to determine the source of chlorinated solvents unambiguously.

6.2 Recommendations

Further investigation is warranted to determine the source and better define the extent of the contamination on the Site.

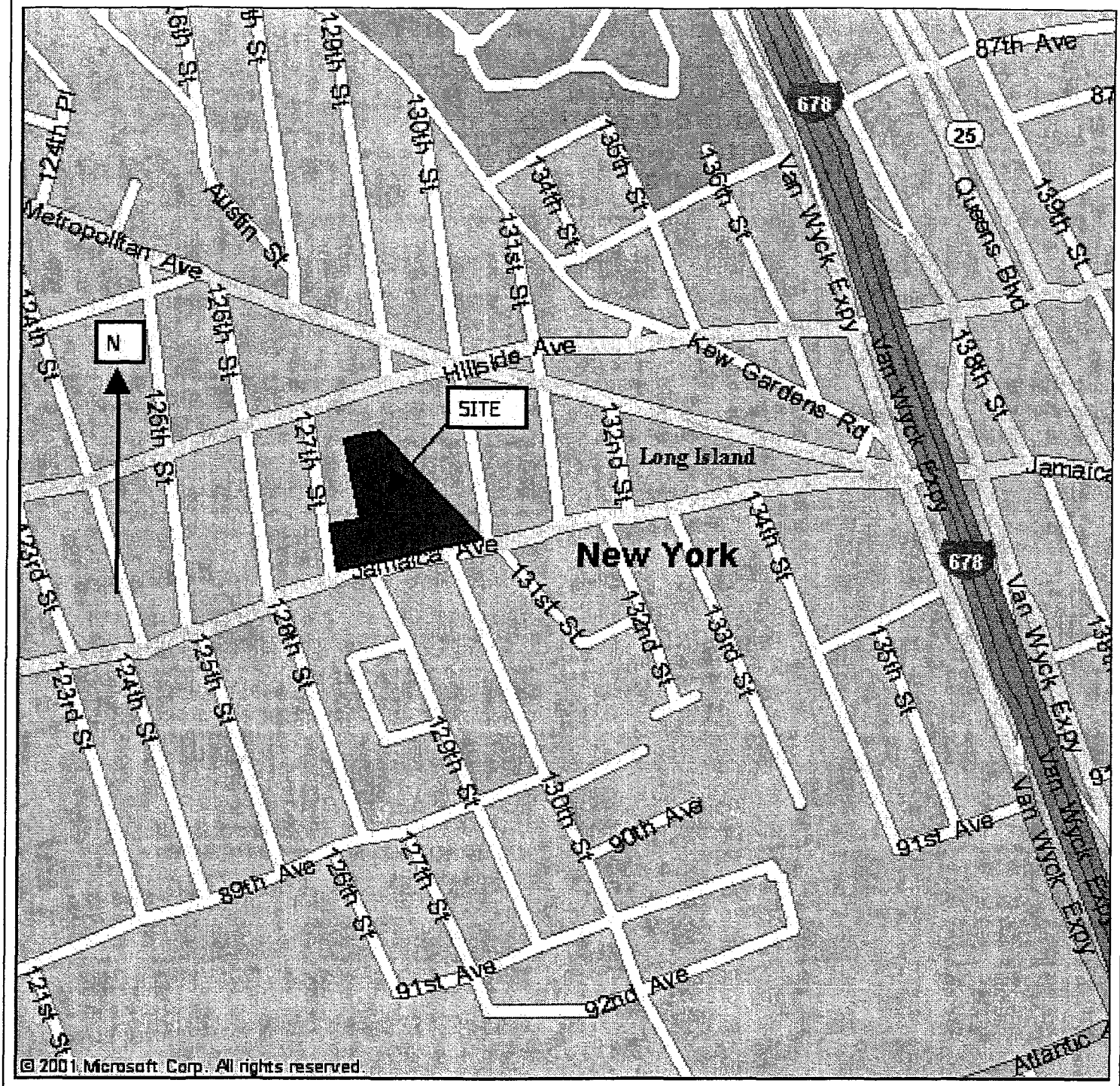

NOTE: DRAWING NOT TO SCALE. ALL LOCATIONS APPROXIMATE. DRAWING INTENDED FOR USE WITH THIS GCE REPORT ONLY.

G. C. ENVIRONMENTAL, INC.
ENVIRONMENTAL CONSULTANTS

410 SAW MILL RIVER ROAD
ARDSLEY, NEW YORK 10502

Tel: (914) 674-4346
Fax: (914) 674-4348

ADDITIONAL SUBSURFACE INVESTIGATION

UNIFORMS FOR INDUSTRY
129-09 JAMAICA AVENUE
RICHMOND HILL, NEW YORK 11418

GCE PROJECT NO: 05-116

DWG. TITLE:

FIGURE 1
SITE LOCUS MAP

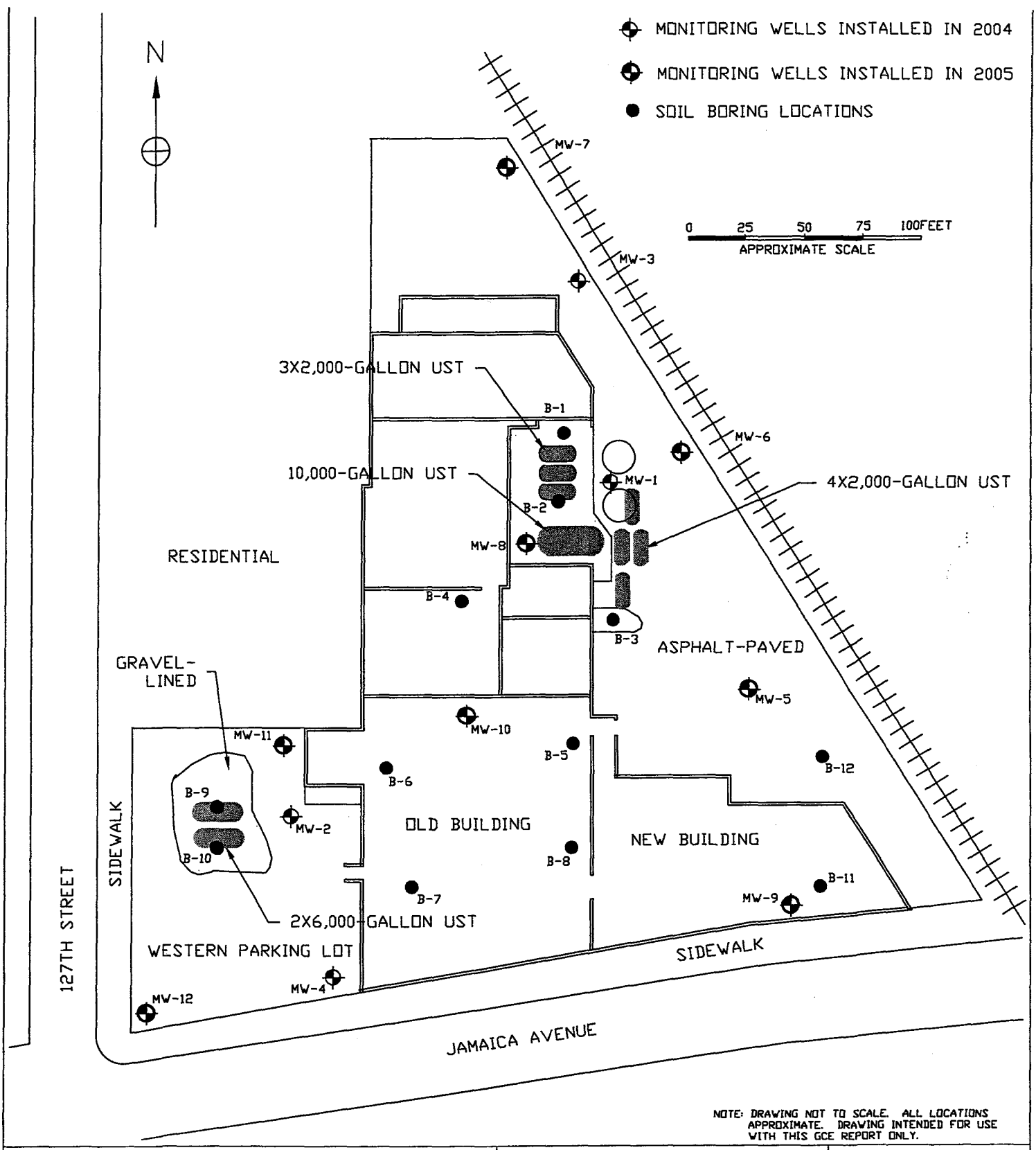

NOTE: DRAWING NOT TO SCALE. ALL LOCATIONS APPROXIMATE. DRAWING INTENDED FOR USE WITH THIS GCE REPORT ONLY.

G. C. ENVIRONMENTAL, INC.
ENVIRONMENTAL CONSULTANTS

410 SAW MILL RIVER ROAD
ARDSLEY, NEW YORK 10502

Tel: (914) 674-4346
Fax: (914) 674-4348

ADDITIONAL SUBSURFACE INVESTIGATION

UNIFORMS FOR INDUSTRY
129-09 JAMAICA AVENUE
RICHMOND HILL, NEW YORK 11418

GCE PROJECT NO: 05-116

DWG. TITLE:

FIGURE 2

SITE PLAN AND MONITORING WELL LOCATIONS



JAMAICA, NEW YORK
7.5 MINUTE SERIES
TOPOGRAPHIC QUADRANGLE
USGS 1966, PHOTOREVISED 1979

G. C. ENVIRONMENTAL, INC.
ENVIRONMENTAL CONSULTANTS

410 SAW MILL RIVER ROAD
ARDSLEY, NEW YORK 10502

Tel: (914) 674-4346
Fax: (914) 674-4348

ADDITIONAL SUBSURFACE INVESTIGATION

UNIFORMS FOR INDUSTRY
129-09 JAMAICA AVENUE
RICHMOND HILL, NEW YORK 11418

GCE PROJECT NO: 05-116

DWG. TITLE:

FIGURE 3

USGS TOPOGRAPHIC MAP

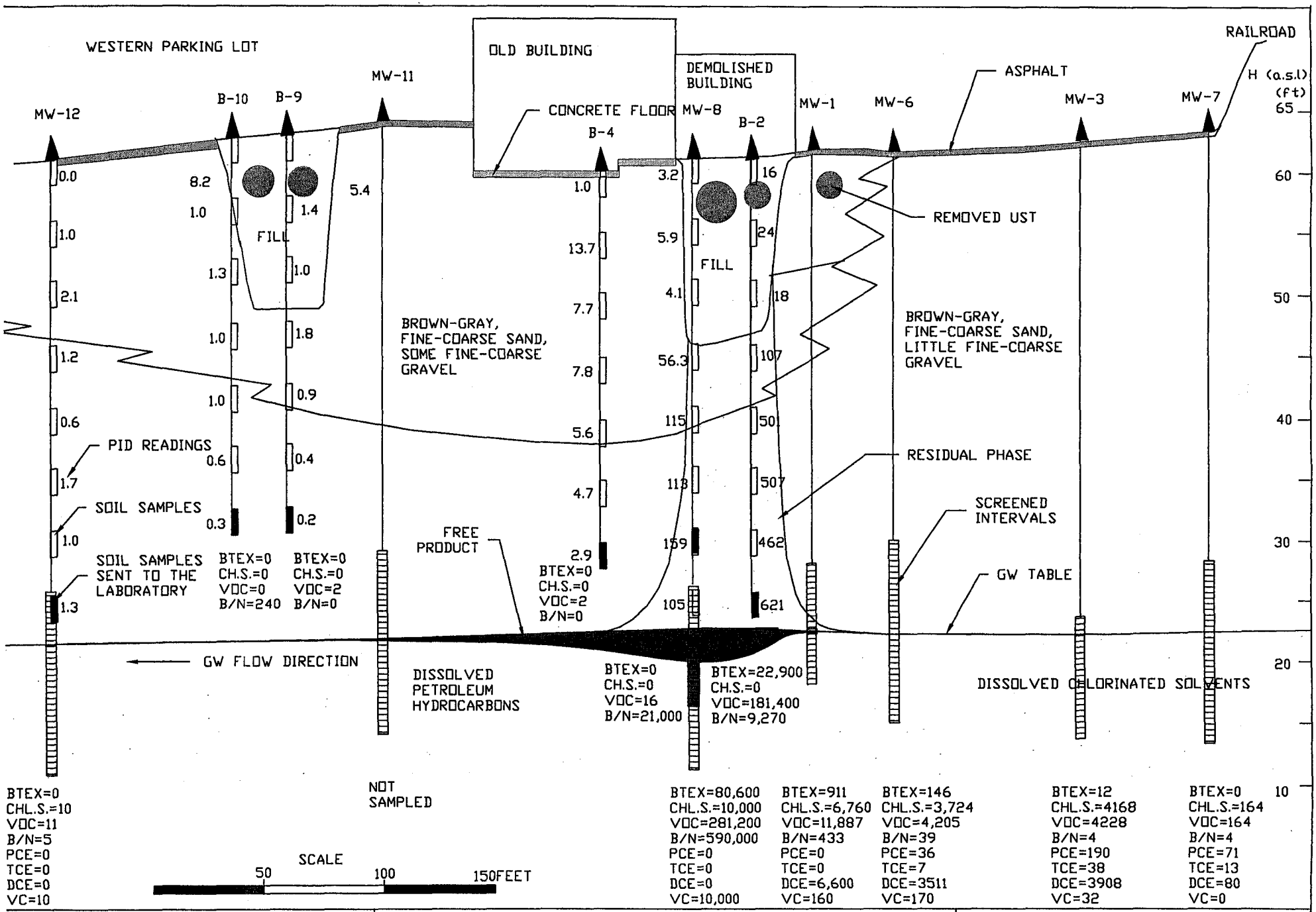

G. C. ENVIRONMENTAL, INC.
ENVIRONMENTAL CONSULTANTS
410 SAW MILL RIVER ROAD
ARDSLEY, NEW YORK 10502

ADDITIONAL SUBSURFACE INVESTIGATION

UNIFORMS FOR INDUSTRY
129-09 JAMAICA AVENUE, RICHMOND HILL, NEW YORK 11418

GCE PROJECT NO: 05-116

FIGURE 4

SCHEMATIC GEOLOGICAL CROSS-SECTION

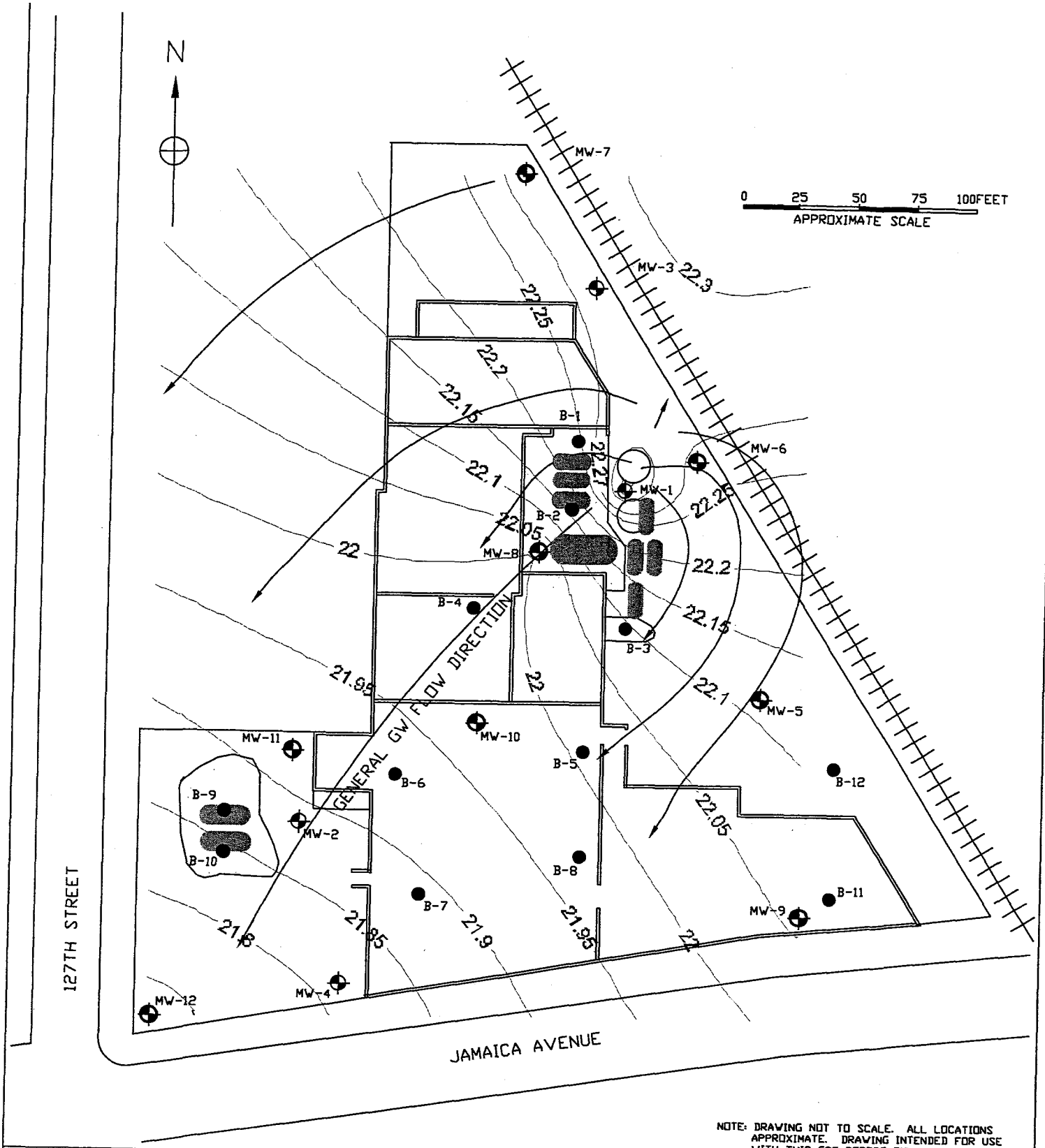

NOTE: DRAWING NOT TO SCALE. ALL LOCATIONS APPROXIMATE. DRAWING INTENDED FOR USE WITH THIS GCE REPORT ONLY.

G. C. ENVIRONMENTAL, INC.
ENVIRONMENTAL CONSULTANTS

410 SAW MILL RIVER ROAD
ARDSLEY, NEW YORK 10502

Tel: (914) 674-4346
Fax: (914) 674-4348

ADDITIONAL SUBSURFACE INVESTIGATION

UNIFORMS FOR INDUSTRY
129-09 JAMAICA AVENUE
RICHMOND HILL, NEW YORK 11418

GCE PROJECT NO: 05-116

DWG. TITLE:

FIGURE 5

GROUNDWATER CONTOURS (FEET)

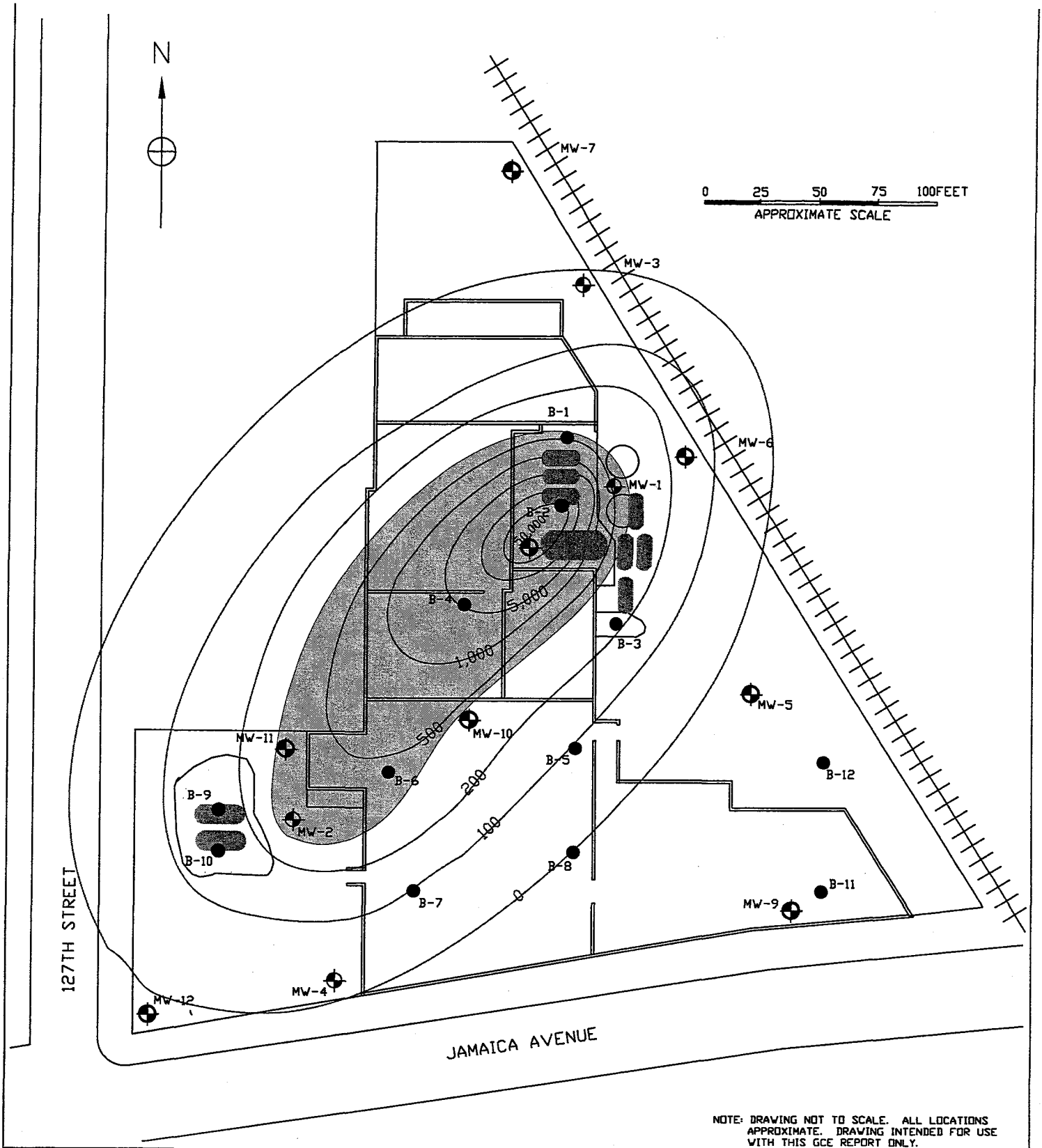

NOTE: DRAWING NOT TO SCALE. ALL LOCATIONS APPROXIMATE. DRAWING INTENDED FOR USE WITH THIS GCE REPORT ONLY.

G. C. ENVIRONMENTAL, INC.
ENVIRONMENTAL CONSULTANTS

410 SAW MILL RIVER ROAD
ARDSLEY, NEW YORK 10502

Tel: (914) 674-4346
Fax: (914) 674-4348

ADDITIONAL SUBSURFACE INVESTIGATION

UNIFORMS FOR INDUSTRY
129-09 JAMAICA AVENUE
RICHMOND HILL, NEW YORK 11418

GCE PROJECT NO: 05-116

DWG. TITLE:

FIGURE 6

FREE PRODUCT AND BTEX ISOPLETHS (ug/L)

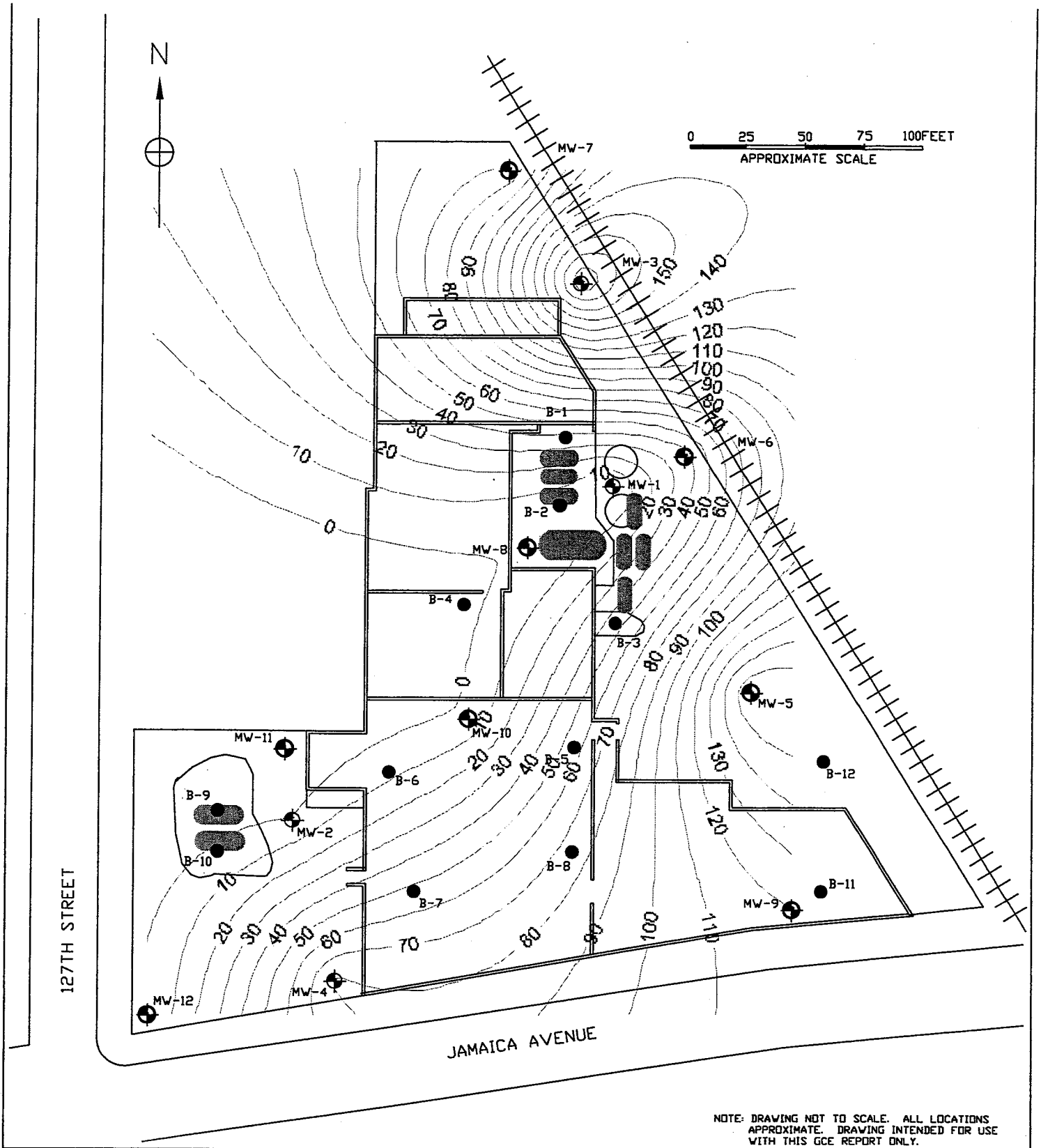

NOTE: DRAWING NOT TO SCALE. ALL LOCATIONS APPROXIMATE. DRAWING INTENDED FOR USE WITH THIS GCE REPORT ONLY.

G. C. ENVIRONMENTAL, INC.
ENVIRONMENTAL CONSULTANTS

410 SAW MILL RIVER ROAD
ARDSLEY, NEW YORK 10502

Tel: (914) 674-4346
Fax: (914) 674-4348

ADDITIONAL SUBSURFACE INVESTIGATION

UNIFORMS FOR INDUSTRY
129-09 JAMAICA AVENUE
RICHMOND HILL, NEW YORK 11418

GCE PROJECT NO: 05-116

DWG. TITLE:

FIGURE 7

PCE ISOPLETHS (ug/L)

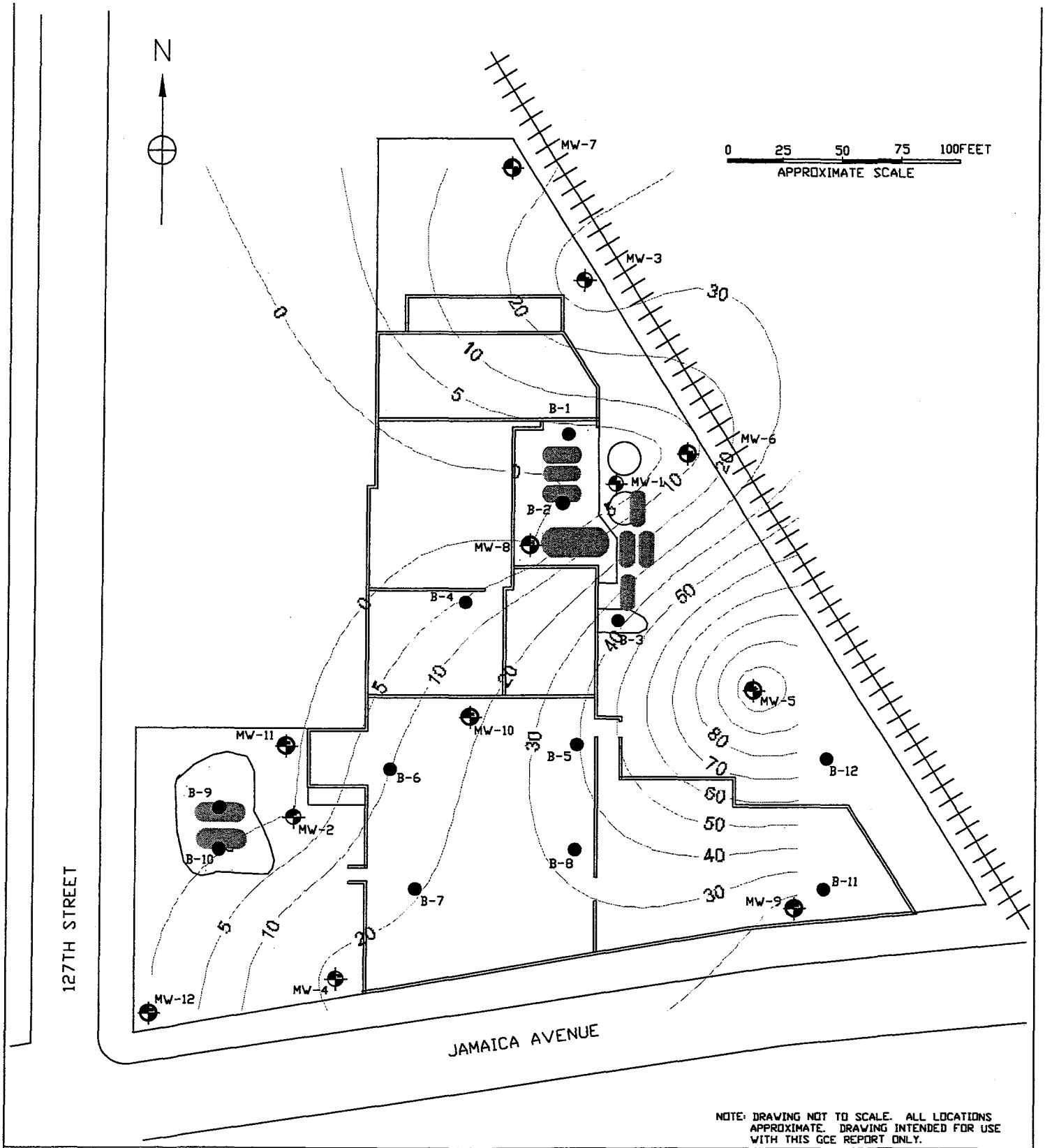

NOTE: DRAWING NOT TO SCALE. ALL LOCATIONS APPROXIMATE. DRAWING INTENDED FOR USE WITH THIS GCE REPORT ONLY.

G. C. ENVIRONMENTAL, INC.
ENVIRONMENTAL CONSULTANTS

410 SAW MILL RIVER ROAD
ARDSLEY, NEW YORK 10502

Tel: (914) 674-4346
Fax: (914) 674-4348

ADDITIONAL SUBSURFACE INVESTIGATION

UNIFORMS FOR INDUSTRY
129-09 JAMAICA AVENUE
RICHMOND HILL, NEW YORK 11418

GCE PROJECT NO: 05-116

DWG. TITLE:

FIGURE 8

TCE ISOPLETHS (ug/L)

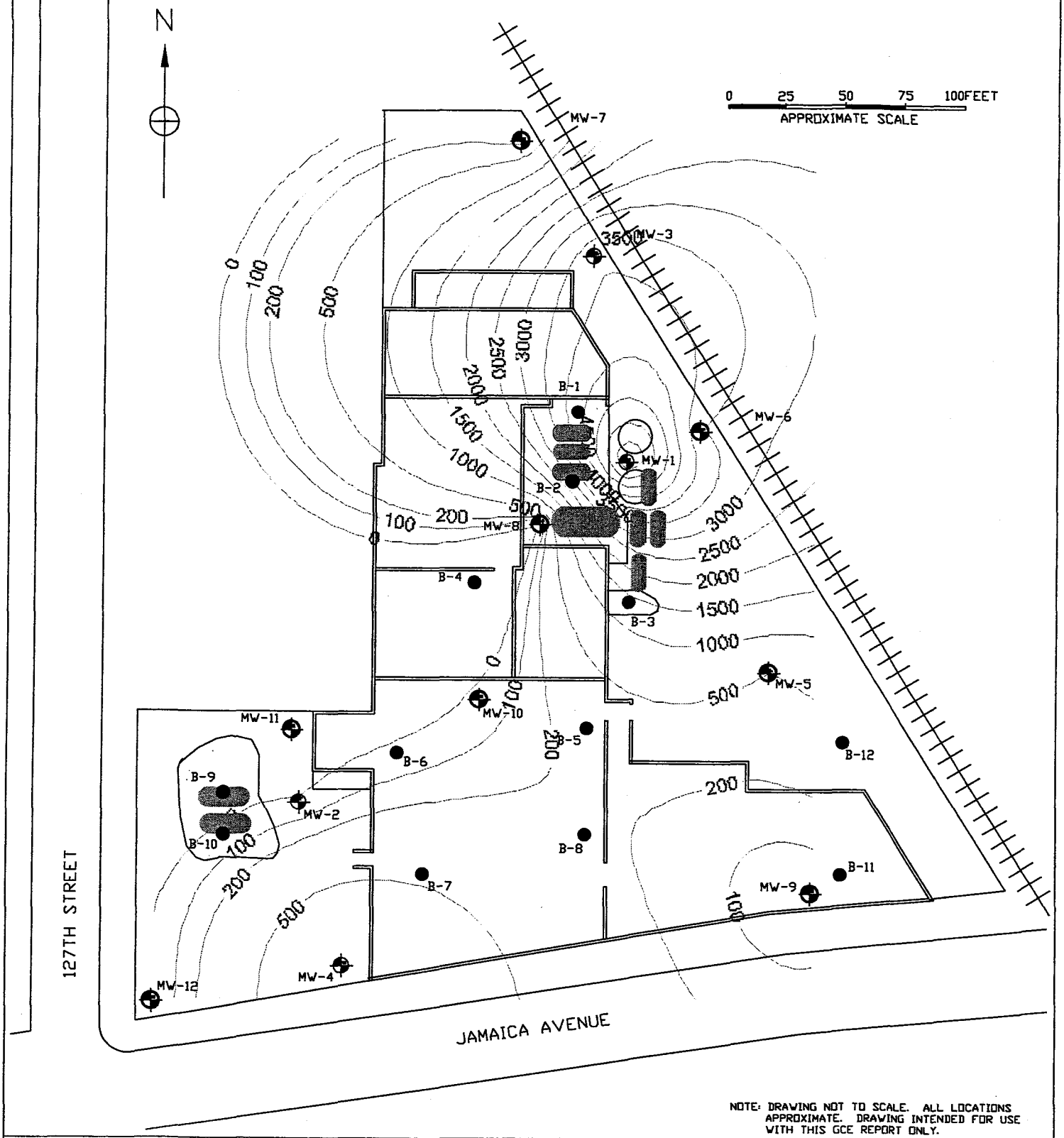

NOTE: DRAWING NOT TO SCALE. ALL LOCATIONS APPROXIMATE. DRAWING INTENDED FOR USE WITH THIS GCE REPORT ONLY.

G. C. ENVIRONMENTAL, INC.
ENVIRONMENTAL CONSULTANTS

410 SAW MILL RIVER ROAD
ARDSLEY, NEW YORK 10502

Tel: (914) 674-4346
Fax: (914) 674-4348

ADDITIONAL SUBSURFACE INVESTIGATION

UNIFORMS FOR INDUSTRY
129-09 JAMAICA AVENUE
RICHMOND HILL, NEW YORK 11418

GCE PROJECT NO: 05-116

DWG. TITLE:

FIGURE 9

DCE ISOPLETHS (ug/L)

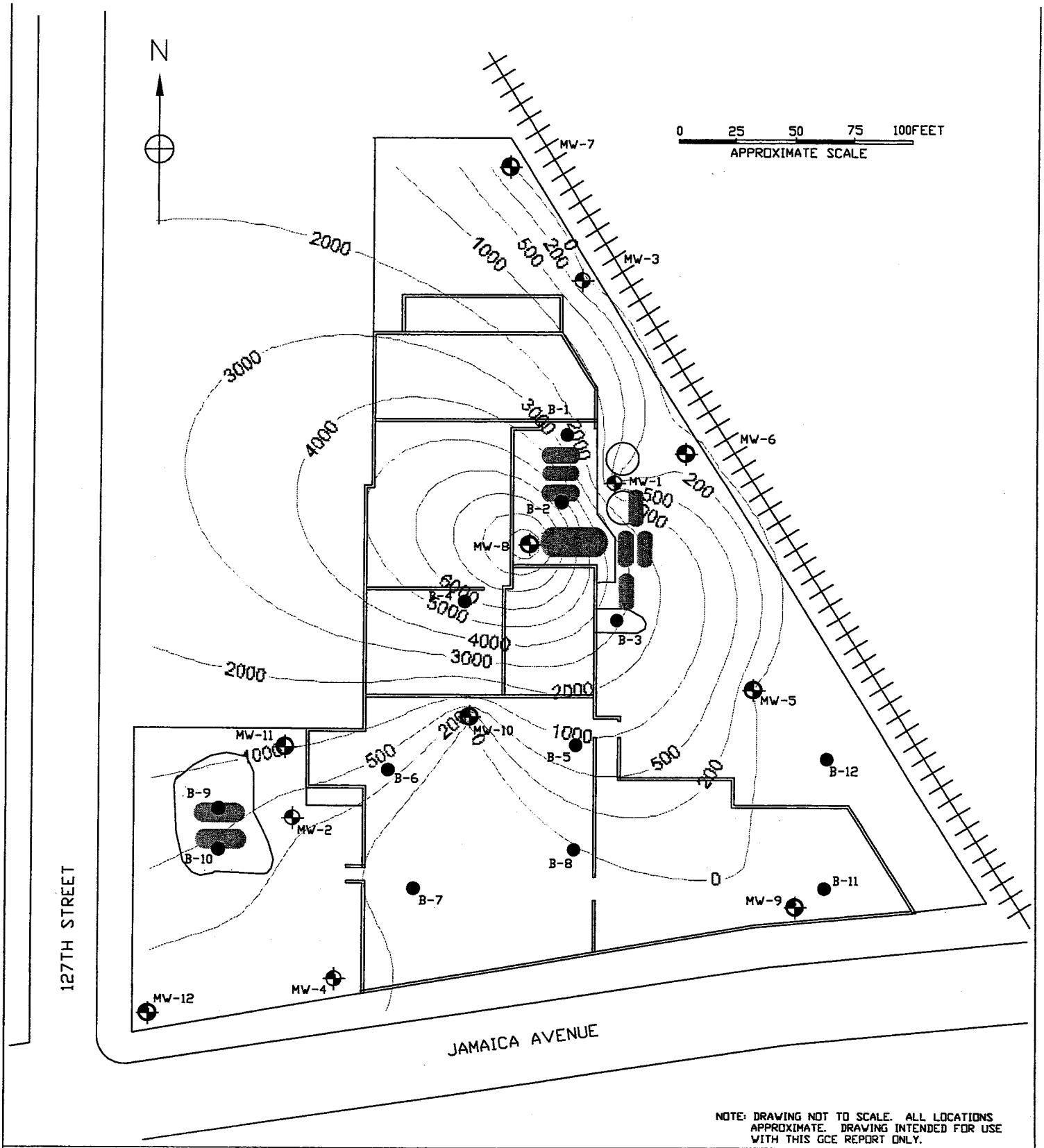

NOTE: DRAWING NOT TO SCALE. ALL LOCATIONS APPROXIMATE. DRAWING INTENDED FOR USE WITH THIS GCE REPORT ONLY.

G. C. ENVIRONMENTAL, INC.
ENVIRONMENTAL CONSULTANTS

410 SAW MILL RIVER ROAD
ARDSLEY, NEW YORK 10502

Tel: (914) 674-4346
Fax: (914) 674-4348

ADDITIONAL SUBSURFACE INVESTIGATION

UNIFORMS FOR INDUSTRY
129-09 JAMAICA AVENUE
RICHMOND HILL, NEW YORK 11418

GCE PROJECT NO: 05-116

DWG. TITLE:

FIGURE 10

VC ISOPLETHS (ug/L)

LIMITATIONS AND SERVICE CONSTRAINTS

Limitations

The findings set forth in the attached environmental site assessment report are strictly limited in time and scope to the date of the evaluation(s). The conclusions presented in the report are based on the services described in the report, and not on scientific tasks or procedures beyond the scope of work agreed in the purchase order/work order prior to the initialization of this assessment or the time and budgeting restraints imposed by the client.

This report may contain recommendations, which are partially based on the analysis of data accumulated at the time and locations set forth in the report through the subsurface investigation. However, environmental, geological, and geotechnical conditions can vary from those encountered during this investigation, and that the limitation on available data results in some level of uncertainty with respect to the interpretation of these conditions, despite the use of standard professional care and skill. Therefore, further investigations may reveal additional data or variations of the current data, which may require the enclosed recommendations to be reevaluated.

Chemical analyses may have been performed for specific parameters during the course of this assessment, as described in the text. However, it should be noted that additional chemical constituents not searched for during the current study may be present in soil and/or groundwater at the subject site.

Partial findings of this assessment are based on data provided by others. No warranty is expressed or implied with the usage of such data.

Because of these limitations, full and complete determination as to whether a certain piece of land is or is not free from environmental contamination cannot be made. The extent of testing and statistical confidence associated with an environmental site assessment is balanced against a reasonable project budget; therefore, 100 percent confidence in environmental site assessment conclusions can never be reached. Therefore, G. C. Environmental, Inc. does not provide guarantees, certifications, or warranties that a property is free from environmental contamination.

Service Constraints

Much of the information provided in this report is based upon personal interviews and research of all practically reviewable documents, records, and maps held by appropriate government and private agencies. This is subject to limitations of historical documentation, availability, and accuracy of pertinent records and the personal recollection of those persons contacted.

The initial site-investigation took into account the natural and man-made features of the subject site, including any unusual or suspect phenomenon. These factors, combined with the subject site's geology, hydrology, topography, and past and present land uses served as a basis for choosing a methodology and location for subsurface investigation as well as soil and/or groundwater sampling, if conducted. The analytical results of the subsurface investigation, if provided, are meant as a representative overview of the subject site's conditions.

The locations and type of analyses of soil and/or groundwater samples, if provided, were chosen based on the same considerations listed in the paragraphs above. If samples were analyzed, they were analyzed for those parameters unique to the subject site as determined during the preceding site-evaluation.

The presence of radioactive materials or wastes, biological hazards, asbestos or lead-based paint was not investigated unless specifically noted otherwise.

This report was prepared for the exclusive use of the client and/or the parties listed on the cover of the report, and is intended for the use listed in a proposal/work order or a Consulting Services Agreement signed prior to initiation of the assessment. The use of this report by any other parties or in any other manner than that listed in a proposal/work order or a Consulting Services Agreement signed prior to initiation of the assessment requires the written consent of G. C. Environmental, Inc. This report must be presented in its entirety.

BORING/MONITORING WELL LOG

LD GEOLOGIST:	VAL GATALLIN	BORING/MW NO.: B-1	GROUND ELEV.:
RING CONTRACTOR:	WARREN GEORGE, INC.	LOCATION: 129-09 JAMAICA AVENUE RICHMOND HILL, NY 11418	TOP OF CASING ELEV.:
REMAN:	GREG MARNEY	DATE: 07/06-07/07/2005	

CASING:	SAMPLER:	GROUNDWATER LEVEL READINGS:
E: 5"	TYPE: 2"Ø SPLIT-SPOON	DATE:
MMER:	HAMMER:	
L:	FALL:	DEPTH:

SAMPLE TH	CAS. BL./FT.	NO.	DEPTH	PEN./RE	BLOWS	GENERAL STRATA DESCRIP.	SAMPLE DESCRIPTION	WELL INSTALLATION LOG	FIELD TESTING (PPM)	NOTES
		S-1	0-2	50%	7,9,9	FILL	FILL: DARK-GRAY, FINE-COARSE SAND AND GRAVEL, SOME CLAY-SILT, FRAGMENTS OF GLASS, WOOD, ASPHALT, CONCRETE (CONSTRUCTIONAL DEBRIS)		3.2	
		S-2	5-7	50%	17,16,11				10.6	
		S-3	10-12	5%	3,100/2",REF	SAND AND GRAVEL	DARK-GRAY, FINE-COARSE SAND AND FINE-COARSE GRAVEL, PETROLEUM ODOR		105	
		S-4	15-17	5%	48,100/1",REF				258	
		S-5	20-22	10%	100/2"REF				480	
		S-6	25-27	30%	40,100/3",REF				500	
		S-7	30-32	10%	35.100/5",REF				512	
		S-8	35-37	60%	26,33,20		END OF BOREHOLE		512	

TES: SOIL SAMPLE B-1, S-8 WAS SENT TO THE LABORATORY

G. C. ENVIRONMENTAL, INC.
ENVIRONMENTAL CONSULTANTS
0 SAW MILL RIVER ROAD, ARDSLEY, NY 10502

ADDITIONAL SUBSURFACE INVESTIGATION

UNIFORMS FOR INDUSTRY
129-09 JAMAICA AVENUE
RICHMOND HILL, NY 11418

DEC SPILL NO. 03-08119

DWG. TITLE:

B-1

BORING/MONITORING WELL LOG

LD GEOLOGIST:	VAL GATALLIN	BORING/MW NO.: B-2	GROUND ELEV.:
RING CONTRACTOR:	WARREN GEORGE, INC.	LOCATION: 129-09 JAMAICA AVENUE RICHMOND HILL, NY 11418	TOP OF CASING ELEV.:
REMAN:	GREG MARNEY	DATE: 06/30-07/01/2005	

CASING:	SAMPLER:	GROUNDWATER LEVEL READINGS:
E: 5"	TYPE: 2Ø SPLIT-SPOON	DATE:
MMER:	HAMMER:	
L:	FALL:	DEPTH:

SAMPLE TH	SAMPLE CAS. BL./FT.	SAMPLE NO.	SAMPLE DEPTH	SAMPLE PEN./RE	SAMPLE BLOWS	GENERAL STRATA DESCRIP.	SAMPLE DESCRIPTION	WELL INSTALLATION LOG	FIELD TESTING (PPM)	NOTES
		S-1	0-2	50%	7,9,9	FILL	FILL: DARK-GRAY, FINE-COARSE SAND AND GRAVEL, SOME CLAY-SILT, FRAGMENTS OF GLASS, WOOD, ASPHALT, CONCRETE (CONSTRUCTIONAL DEBRIS)		15.8	
		S-2	5-7	50%	17,16,11				24	
		S-3	10-12	5%	3,100/2",REF				18.3	
		S-4	15-17	5%	48,100/1",REF	SAND AND GRAVEL	DARK-GRAY, FINE-COARSE SAND AND FINE-COARSE GRAVEL, OCCASIONALLY PEBBLE, PETROLEUM ODOR		107	
		S-5	20-22	10%	100/2"REF				501	
		S-6	25-27	30%	40,100/3",REF				507	
		S-7	30-32	10%	35,100/5",REF				462	
		S-8	35-37	60%	26,33,20				621	
							GROUNDWATER			
							END OF BOREHOLE			

TES: SOIL SAMPLE B-2, S-8 WAS SENT TO THE LABORATORY

G. C. ENVIRONMENTAL, INC.
ENVIRONMENTAL CONSULTANTS
0 SAW MILL RIVER ROAD, ARDSLEY, NY 10502

ADDITIONAL SUBSURFACE INVESTIGATION

UNIFORMS FOR INDUSTRY
129-09 JAMAICA AVENUE
RICHMOND HILL, NY 11418

DEC SPILL NO. 03-09119

DWG. TITLE:

B-2

BORING/MONITORING WELL LOG

:LD GEOLOGIST:	VAL GATALLIN	BORING/MW NO.: B-3	GROUND ELEV.:
RING CONTRACTOR:	WARREN GEORGE, INC.	LOCATION: 129-09 JAMAICA AVENUE RICHMOND HILL, NY 11418	TOP OF CASING ELEV.:
REMAN:	GREG MARNEY	DATE: 07/11-07/12/2005	

CASING:	SAMPLER:	GROUNDWATER LEVEL READINGS:
E: 5"	TYPE: 2Ø SPLIT-SPOON	DATE:
MMER:	HAMMER:	DEPTH:
L:	FALL:	

SAMPLE TH	CAS. BL./FT.	NO.	DEPTH	PEN./RE	BLOWS	GENERAL STRATA DESCRIP.	SAMPLE DESCRIPTION	WELL INSTALLATION LOG	FIELD TESTING (PPM)	NOTES
		S-1	0-2	60%	2,4,3	FILL	FILL: DARK-GRAY, FINE-COARSE SAND AND GRAVEL, SOME CLAY-SILT		38	
		S-2	5-7	0%	100/2",REF.	SAND AND GRAVEL	BROWN-GRAY, FINE-COARSE SAND AND FINE-COARSE GRAVEL, OCCASIONALLY PEBBLE, IN THE UPPER 10 FEET WITH PETROLEUM ODOR		37	SAMPLE FROM CUTTINGS
		S-3	10-12	10%	30,100/1",REF				14.6	
		S-4	15-17	10%	28,100/1",REF				10.5	
		S-5	20-22	20%	28,100/3"REF				6.9	
		S-6	25-27	10%	90,95,100/1"				3.6	
		S-7	30-32	50%	11,9,8	SAND	LIGHT-GRAY, FINE-COARSE SAND (PREVAIL MEDIUM SIZE), TRACE FINE-COARSE GRAVEL, SLIGHTLY "WET"		24	
		S-8	35-37	50%	10,16,25		END OF BOREHOLE		24	

NOTES: SOIL SAMPLE B-3, S-8 WAS SENT TO THE LABORATORY

G. C. ENVIRONMENTAL, INC.
ENVIRONMENTAL CONSULTANTS
0 SAW MILL RIVER ROAD, ARDSLEY, NY 10502

ADDITIONAL SUBSURFACE INVESTIGATION

UNIFORMS FOR INDUSTRY
129-09 JAMAICA AVENUE
RICHMOND HILL, NY 11418

DEC SPILL NO. 03-09119

DWG. TITLE:

B-3

BORING/MONITORING WELL LOG

:LD GEOLOGIST:	VAL GATALLIN	BORING/MW NO.: B-4	GROUND ELEV.:
RING CONTRACTOR:	WARREN GEORGE, INC.	LOCATION: 129-09 JAMAICA AVENUE RICHMOND HILL, NY 11418	TOP OF CASING ELEV.:
REMAN:	MIKE KELLY	DATE: 07/26-07/27/2005	

CASING:	SAMPLER:	GROUNDWATER LEVEL READINGS:
:E: 5"	TYPE: 2Ø SPLIT-SPOON	DATE:
MMER:	HAMMER:	
_L:	FALL:	DEPTH:

SAMPLE						GENERAL STRATA DESCRIP.	SAMPLE DESCRIPTION	WELL INSTALLATION LOG	FIELD TESTING (PPM)	NOTES
TH	CAS. BL./FT.	NO.	DEPTH	PEN./RE	BLOWS					
		S-1	1-3	50%	2,2,3		CONCRETE			
						FILL	FILL: DARK-GRAY, FINE-COARSE SAND AND GRAVEL, SOME CLAY-SILT		1.0	
		S-2	5-7	75%	48,50,90				13.7	
		S-3	10-12	75%	35,58,70	SAND AND GRAVEL	BROWN-GRAY, FINE-COARSE SAND AND FINE-COARSE GRAVEL		7.7	
		S-4	15-17	75%	50,22,18				7.8	
		S-5	20-22	30%	20,15,10				5.6	
		S-6	25-27	50%	54,20,15	SAND	BROWN-GRAY, FINE-COARSE SAND, TRACE FINE-COARSE GRAVEL		4.7	
		S-7	30-32	60%	18,14,16		END OF BOREHOLE		2.9	

JTES: SOIL SAMPLE B-4, S-7 WAS SENT TO THE LABORATORY

G. C. ENVIRONMENTAL, INC.
ENVIRONMENTAL CONSULTANTS
0 SAW MILL RIVER ROAD, ARDSLEY, NY 10502

ADDITIONAL SUBSURFACE INVESTIGATION

UNIFORMS FOR INDUSTRY
129-09 JAMAICA AVENUE
RICHMOND HILL, NY 11418

DEC SPILL NO. 03-08119

DWG. TITLE:

B-4

BORING/MONITORING WELL LOG

:LD GEOLOGIST:	VAL GATALLIN	BORING/MW NO.: B-5	GROUND ELEV.:
RING CONTRACTOR:	WARREN GEORGE, INC.	LOCATION: 129-09 JAMAICA AVENUE RICHMOND HILL, NY 11418	TOP OF CASING ELEV.:
REMAN:	MIKE KELLY	DATE: 07/22/2005	

CASING:	SAMPLER:	GROUNDWATER LEVEL READINGS:
:E: 5"	TYPE: 2"Ø SPLIT-SPOON	DATE:
MMER:	HAMMER:	DEPTH:
L:	FALL:	

SAMPLE TH	SAMPLE CAS. BL./FT.	SAMPLE NO.	SAMPLE DEPTH	SAMPLE PEN./RE	SAMPLE BLOWS	GENERAL STRATA DESCRIP.	SAMPLE DESCRIPTION	WELL INSTALLATION LOG	FIELD TESTING (PPM)	NOTES
		S-1	1-3	10%	2,4,6		CONCRETE		4.3	
							DARK BROWN-GRAY FINE-COARSE SAND AND GRAVEL			
		S-2	5-7	60%	18,21,20				2.0	
		S-3	10-12	50%	21,12,15				2.0	
		S-4	15-17	15%	100/3",REF	SAND	BROWN-GRAY, FINE-COARSE SAND, LITTLE FINE-COARSE GRAVEL		5.5	
		S-5	20-22	10%	100/3",REF				8.1	
		S-6	25-27	60%	18,20,23				3.1	
		S-7	30-32	50%	20,22,30		END OF BOREHOLE		2.9	

)TES: SOIL SAMPLE B-5, S-7 WAS SENT TO THE LABORATORY

G. C. ENVIRONMENTAL, INC.
ENVIRONMENTAL CONSULTANTS
0 SAW MILL RIVER ROAD, ARDSLEY, NY 10502

ADDITIONAL SUBSURFACE INVESTIGATION

UNIFORMS FOR INDUSTRY
129-09 JAMAICA AVENUE
RICHMOND HILL, NY 11418

DEC SPILL NO. 03-09119

DWG. TITLE:

B-5

BORING/MONITORING WELL LOG

ELD GEOLOGIST:	VAL GATALLIN	BORING/MW NO.: B-6	GROUND ELEV.:
RING CONTRACTOR:	WARREN GEORGE, INC.	LOCATION: 129-09 JAMAICA AVENUE RICHMOND HILL, NY 11418	TOP OF CASING ELEV.:
REMAN:	MIKE KELLY	DATE: 07/27-7/28/2005	

CASING:	SAMPLER:	GROUNDWATER LEVEL READINGS:
E: 5"	TYPE: 2Ø SPLIT-SPOON	DATE:
MMER:	HAMMER:	
L:	FALL:	DEPTH:

SAMPLE TH	CAS. BL./FT.	NO.	DEPTH	PEN./RE	BLOWS	GENERAL STRATA DESCRIP.	SAMPLE DESCRIPTION	WELL INSTALLATION LOG	FIELD TESTING (PPM)	NOTES
					3.5'	DRYWELL	METALL SHEET			
		S-1	5-7	30%	50,10,5				18.7	
		S-2	10-12	10%	67,43,44	SAND AND GRAVEL	BROWN-GRAY, FINE-COARSE SAND AND FINE-COARSE GRAVEL		12.8	
		S-3	15-17	20%	48,100/3",REF				4.5	
		S-4	20-22	10%	90,100/3",REF				3.6	
		S-5	25-27	50%	21,27,24	SAND	BROWN-GRAY, FINE-COARSE SAND, TRACE FINE-COARSE GRAVEL		1.8	
		S-6	30-32	50%	20,21,17		END OF BOREHOLE		1.8	

TES: SOIL SAMPLE B-6, S-6 WAS SENT TO THE LABORATORY

G. C. ENVIRONMENTAL, INC.
ENVIRONMENTAL CONSULTANTS
0 SAW MILL RIVER ROAD, ARDSLEY, NY 10502

ADDITIONAL SUBSURFACE INVESTIGATION

UNIFORMS FOR INDUSTRY
129-09 JAMAICA AVENUE
RICHMOND HILL, NY 11418

DEC SPILL NO. 03-08119

DWG. TITLE:

B-6

BORING/MONITORING WELL LOG

FIELD GEOLOGIST:	VAL GATALLIN	BORING/MW NO.: B-7	GROUND ELEV.:
BORING CONTRACTOR:	WARREN GEORGE, INC.	LOCATION: 129-09 JAMAICA AVENUE RICHMOND HILL, NY 11418	TOP OF CASING ELEV.:
FOREMAN:	MIKE KELLY	DATE: 08/02/2005	

CASING:	SAMPLER:	GROUNDWATER LEVEL READINGS:
SIZE: 5"	TYPE: 2Ø SPLIT-SPOON	DATE:
HAMMER:	HAMMER:	DEPTH:
FALL:	FALL:	

SAMPLE						GENERAL STRATA DESCRIP.	SAMPLE DESCRIPTION	WELL INSTALLATION LOG	FIELD TESTING (PPM)	NOTES
DEPTH	CAS. BL./FT.	NO.	DEPTH	PEN./RE	BLOWS					
		S-1	1-3	50%	15,16,17		CONCRETE			
						FILL	FILL: DARK BROWN CLAY-SILT, SOME FINE-COARSE SAND AND GRAVEL		1.6	
		S-2	5-7	40%	15,100/5",REF				0.8	
10		S-3	10-12	20%	44,100/5",REF				0.5	
		S-4	15-17	40%	33,48,41	SAND AND GRAVEL	BROWN-GRAY, FINE-COARSE SAND AND FINE-COARSE GRAVEL		0.4	
20		S-5	20-22	40%	20,33,35				1.0	
		S-6	25-27	20%	36,43,45				0.6	
							BROWN FINE-COARSE SAND, TRACE FINE-COARSE GRAVEL			
30		S-7	30-32	50%	20,21,18	SAND			0.2	
							END OF BOREHOLE			

NOTES: SOIL SAMPLE B-7, S-7 WAS SENT TO THE LABORATORY

G. C. ENVIRONMENTAL, INC.
ENVIRONMENTAL CONSULTANTS

410 SAW MILL RIVER ROAD, ARDSLEY, NY 10502

ADDITIONAL SUBSURFACE INVESTIGATION

UNIFORMS FOR INDUSTRY
129-09 JAMAICA AVENUE
RICHMOND HILL, NY 11418

DEC SPILL NO. 02-08119

DWG. TITLE:

B-7

BORING/MONITORING WELL LOG

:LD GEOLOGIST:	VAL GATALLIN	BORING/MW NO.: B-8	GROUND ELEV.:
RING CONTRACTOR:	WARREN GEORGE, INC.	LOCATION: 129-09 JAMAICA AVENUE RICHMOND HILL, NY 11418	TOP OF CASING ELEV.:
REMAN:	MIKE KELLY	DATE: 08/02/2005	

CASING:	SAMPLER:	GROUNDWATER LEVEL READINGS:
:E: 5"	TYPE: 2"Ø SPLIT-SPOON	DATE:
MMER:	HAMMER:	
_L:	FALL:	DEPTH:

SAMPLE TH	CAS. BL./FT.	NO.	DEPTH	PEN./RE	BLOWS	GENERAL STRATA DESCRIP.	SAMPLE DESCRIPTION	WELL INSTALLATION LOG	FIELD TESTING (PPM)	NOTES
							CONCRETE			
		S-1	1-3	50%	15,16,17	FILL	FILL: DARK BROWN CLAY-SILT, SOME FINE-COARSE SAND AND GRAVEL		1.6	
		S-2	5-7	40%	15,100/5",REF				0.8	
		S-3	10-12	20%	44,100/5",REF				0.5	
		S-4	15-17	40%	33,48,41	SAND AND GRAVEL	BROWN-GRAY, FINE-COARSE SAND AND FINE-COARSE GRAVEL		0.4	
		S-5	20-22	40%	20,33,35				1.0	
		S-6	25-27	20%	36,43,45				0.6	
						SAND	BROWN FINE-COARSE SAND, TRACE FINE-COARSE GRAVEL			
		S-7	30-32	50%	20,21,18		END OF BOREHOLE		0.2	

ITES: SOIL SAMPLE B-8, S-7 WAS SENT TO THE LABORATORY

G. C. ENVIRONMENTAL, INC.
ENVIRONMENTAL CONSULTANTS
0 SAW MILL RIVER ROAD, ARDSLEY, NY 10502

ADDITIONAL SUBSURFACE INVESTIGATION

UNIFORMS FOR INDUSTRY
129-09 JAMAICA AVENUE
RICHMOND HILL, NY 11418

DEC SPILL NO. 03-09119

DWG. TITLE:

B-8

BORING/MONITORING WELL LOG

:LD GEOLOGIST:	VAL GATALLIN	BORING/MW NO.: B-9	GROUND ELEV.:
RING CONTRACTOR:	WARREN GEORGE, INC.	LOCATION: 129-09 JAMAICA AVENUE RICHMOND HILL, NY 11418	TOP OF CASING ELEV.:
REMAN:	GREG MARNEY	DATE: 07/27-07/28/2005	

CASING:	SAMPLER:	GROUNDWATER LEVEL READINGS:
E: 5"	TYPE: 2"Ø SPLIT-SPOON	DATE:
MMER:	HAMMER:	DEPTH:
L:	FALL:	

SAMPLE TH	CAS. BL./FT.	NO.	DEPTH	PEN./RE	BLOWS	GENERAL STRATA DESCRIP.	SAMPLE DESCRIPTION	WELL INSTALLATION LOG	FIELD TESTING (PPM)	NOTES
		S-1	0-2	75%	14,15,20	FILL	FILL: DARK-GRAY, FINE-COARSE SAND AND GRAVEL, LITTLE CLAY-SILT, FRAGMENTS OF GLASS, WOOD, ASPHALT, CONCRETE (CONSTRUCTIONAL DEBRIS)		5.4	
		S-2	5-7	10%	25,13,15				1.4	
		S-3	10-12	30%	14,10,15				1.0	
		S-4	15-17	50%	30,68,44	SAND AND GRAVEL	BROWN-GRAY, FINE-COARSE SAND AND FINE-COARSE GRAVEL		1.8	
		S-5	20-22	50%	40,53,60				0.9	
		S-6	25-27	30%	30,60,78	SAND	BROWN-GRAY, FINE-COARSE SAND, LITTLE FINE-COARSE GRAVEL		0.4	
		S-7	30-32	50%	10,8,8		END OF BOREHOLE		0.2	

TES: SOIL SAMPLE B-9, S-7 WAS SENT TO THE LABORATORY

G. C. ENVIRONMENTAL, INC.
ENVIRONMENTAL CONSULTANTS
0 SAW MILL RIVER ROAD, ARDSLEY, NY 10502

ADDITIONAL SUBSURFACE INVESTIGATION

UNIFORMS FOR INDUSTRY
129-09 JAMAICA AVENUE
RICHMOND HILL, NY 11418

DEC SPILL NO. 03-09119

DWG. TITLE:

B-9

BORING/MONITORING WELL LOG

:LD GEOLOGIST:	VAL GATALLIN	BORING/MW NO.: B-10	GROUND ELEV.:
RING CONTRACTOR:	WARREN GEORGE, INC.	LOCATION: 129-09 JAMAICA AVENUE RICHMOND HILL, NY 11418	TOP OF CASING ELEV.:
REMAN:	GREG MARNEY	DATE: 07/26-07/27/2005	

CASING:	SAMPLER:	GROUNDWATER LEVEL READINGS:
:E: 5"	TYPE: 2"Ø SPLIT-SPOON	DATE:
MMER:	HAMMER:	DEPTH:
_L:	FALL:	

SAMPLE						GENERAL STRATA DESCRIP.	SAMPLE DESCRIPTION	WELL INSTALLATION LOG	FIELD TESTING (PPM)	NOTES
TH	CAS. BL./FT.	NO.	DEPTH	PEN./RE	BLOWS					
		S-1	0-2	60%	40,14,17	FILL	FILL: DARK-GRAY, FINE-COARSE SAND AND GRAVEL, LITTLE CLAY-SILT, FRAGMENTS OF GLASS, WOOD, ASPHALT, CONCRETE (CONSTRUCTIONAL DEBRIS)		8.2	
		S-2	5-7	0%	17,15,10				NO SAMPLE	
		S-3	10-12	40%	25,100/5", REF	SAND AND GRAVEL	BROWN-GRAY, FINE-COARSE SAND AND FINE-COARSE GRAVEL		1.3	
		S-4	15-17	50%	39,50,27				1.0	
		S-5	20-22	40%	89,54,100/5"	SAND	BROWN-GRAY, FINE-COARSE SAND, TRACE FINE-COARSE GRAVEL		1.0	
		S-6	25-27	50%	97,70,100/5"				0.6	
		S-7	30-32	50%	19,21,24		END OF BOREHOLE		0.3	

)TES: SOIL SAMPLE B-10, S-7 WAS SENT TO THE LABORATORY

G. C. ENVIRONMENTAL, INC.
ENVIRONMENTAL CONSULTANTS
0 SAW MILL RIVER ROAD, ARDSLEY, NY 10502

ADDITIONAL SUBSURFACE INVESTIGATION

UNIFORMS FOR INDUSTRY
129-09 JAMAICA AVENUE
RICHMOND HILL, NY 11418

DEC SPILL NO. 03-08119

DWG. TITLE:

B-10

BORING/MONITORING WELL LOG

:LD GEOLOGIST:	VAL GATALLIN	BORING/MW NO.: B-11	GROUND ELEV.:
RING CONTRACTOR:	WARREN GEORGE, INC.	LOCATION: 129-09 JAMAICA AVENUE RICHMOND HILL, NY 11418	TOP OF CASING ELEV.:
REMAN:	MIKE KELLY	DATE: 08/03/2005	

CASING:	SAMPLER:	GROUNDWATER LEVEL READINGS:
:E: 5"	TYPE: 2"Ø SPLIT-SPOON	DATE:
MMER:	HAMMER:	DEPTH:
_L:	FALL:	

SAMPLE						GENERAL STRATA DESCRIP.	SAMPLE DESCRIPTION	WELL INSTALLATION LOG	FIELD TESTING (PPM)	NOTES
TH	CAS. BL./FT.	NO.	DEPTH	PEN./RE	BLOWS					
		S-1	1-3	50%	25,47,16		CONCRETE		4.5	
						FILL	FILL: DARK GRAY FINE-COARSE SAND AND GRAVEL, LITTLE CLAY-SILT			
		S-2	5-7	20%	100/5",REF				120.0	
		S-3	10-12	10%	100/3",REF				1.9	
		S-4	15-17	0%	100/3",REF	SAND AND GRAVEL	BROWN-GRAY, FINE-COARSE SAND AND FINE-COARSE GRAVEL		NO SAMPLE	
		S-5	20-22	60%	31/80/100/3"				1.1	
		S-6	25-27	75%	33,32,30	SAND	BROWN-GRAY, FINE-COARSE SAND, TRACE FINE-COARSE GRAVEL, IN LOWER PART STRATIFIED		0.4	
		S-7	30-32	75%	15,20,18		END OF BOREHOLE		0.0	

:TES: SOIL SAMPLES B-11, S-2 AND B-11, S-7 WERE SENT TO THE LABORATORY

G. C. ENVIRONMENTAL, INC.
ENVIRONMENTAL CONSULTANTS
0 SAW MILL RIVER ROAD, ARDSLEY, NY 10502

ADDITIONAL SUBSURFACE INVESTIGATION

UNIFORMS FOR INDUSTRY
129-09 JAMAICA AVENUE
RICHMOND HILL, NY 11418

DEC SPILL NO. 03-08119

DWG. TITLE:

B-11

BORING/MONITORING WELL LOG

:LD GEOLOGIST:	VAL GATALLIN	BORING/MW NO.: B-12	GROUND ELEV.:
RING CONTRACTOR:	WARREN GEORGE, INC.	LOCATION: 129-09 JAMAICA AVENUE RICHMOND HILL, NY 11418	TOP OF CASING ELEV.:
REMAN:	GREG MARNEY	DATE: 06/23-06/27/2005	

CASING:	SAMPLER:	GROUNDWATER LEVEL READINGS:
:E: 5"	TYPE: 2"Ø SPLIT-SPOON	DATE:
MMER:	HAMMER:	
_L:	FALL:	DEPTH:

SAMPLE						GENERAL STRATA DESCRIP.	SAMPLE DESCRIPTION	WELL INSTALLATION LOG	FIELD TESTING (PPM)	NOTES
TH	CAS. BL./FT.	NO.	DEPTH	PEN./RE	BLOWS					
		S-1	1-3	30%	41,18,10	FILL	ASPHALT FILL: DARK BROWN-GRAY CLAY-SILT, SOME FINE-COARSE SAND AND GRAVEL		25.0	
		S-2	5-7	50%	5,28,32				8.0	
		S-3	10-12	25%	100/5",REF	SAND AND GRAVEL	BROWN-GRAY, FINE-COARSE SAND AND FINE-COARSE GRAVEL,TRACE CLAY-SILT, TRACE COBBLES		20.0	
		S-4	15-17	25%	84,90,100/5"				3.2	
		S-5	20-22	50%	90,88,96				2.1	
		S-6	25-27	60%	34,22,33	SAND	BROWN-GRAY, FINE-COARSE SAND, TRACE FINE-COARSE GRAVEL		3.6	
		S-7	30-32	50%	21,32,27		END OF BOREHOLE		4.4	

ITES: SOIL SAMPLE B-12, S-7 WAS SENT TO THE LABORATORY

G. C. ENVIRONMENTAL, INC.
ENVIRONMENTAL CONSULTANTS
0 SAW MILL RIVER ROAD, ARDSLEY, NY 10502

ADDITIONAL SUBSURFACE INVESTIGATION

UNIFORMS FOR INDUSTRY
129-09 JAMAICA AVENUE
RICHMOND HILL, NY 11418

DEC SPILL NO. 03-08119

DWG. TITLE:

B-12

BORING/MONITORING WELL LOG

:LD GEOLOGIST:	VAL GATALLIN	BORING/MW NO.: MW-5		GROUND ELEV.: 59.3'	
RING CONTRACTOR:	WARREN GEORGE, INC.	LOCATION: 129-09 JAMAICA AVENUE RICHMOND HILL, NY 11418		TOP OF CASING ELEV.: 59.06'	
REMAN:	GREG MARNEY	DATE: 06/29/2005			

CASING:	SAMPLER:	GROUNDWATER LEVEL READINGS:
:E: 5"	TYPE: 2"Ø SPLIT-SPOON	DATE: 08/11/2005
MMER:	HAMMER:	DEPTH: 36.95' BELOW GRADE
_L:	FALL:	

SAMPLE						GENERAL STRATA DESCRIP.	SAMPLE DESCRIPTION	WELL INSTALLATION LOG	FIELD TESTING (PPM)	NOTES
TH	CAS. BL./FT.	NO.	DEPTH	PEN./RE	BLOWS					
		S-1	1-3	50%	12,23,32	FILL	ASPHALT FILL: BROWN-GRAY CLAY-SILT, SOME FINE-COARSE SAND AND FINE-COARSE GRAVEL		55.6	MONITORING WELL MANHOLE MONITORING WELL CAP
		S-2	5-7	50%	33,45,44				14.2	
		S-3	10-12	50%	21,22,100				10.6	BENTONITE-CEMENT GROUT
		S-4	15-17	50%	8,16,13	SAND AND GRAVEL	BROWN-GRAY FINE-COARSE SAND, LITTLE FINE-COARSE GRAVEL, TRACE COBBLES		3.9	
		S-5	20-22	0%	100/5",REF				NO SAMPLE	
		S-6	25-27	50%	18,20,35				8.1	
		S-7	30-32	100%	25,40,37				4.2	
		S-8	35-37	50%	15,16,18		GROUNDWATER		12.3	BENTONITE SEAL
							GRAY MEDIUM-COARSE SAND, AND FINE-COARSE GRAVEL, TRACE COBBLES			FILTER PACK No. 2 SAND SCHEDULE 40 2" DIA. PVC SCREEN WITH SLOTS 0.01" END OF BOREHOLE

ITES: SOIL SAMPLE MW-5, S-8 AND GROUNDWATER SAMPLE MW-5, WS-1 WERE SENT TO THE LABORATORY

G. C. ENVIRONMENTAL, INC.
ENVIRONMENTAL CONSULTANTS
0 SAW MILL RIVER ROAD, ARDSLEY, NY 10502

ADDITIONAL SUBSURFACE INVESTIGATION

UNIFORMS FOR INDUSTRY
129-09 JAMAICA AVENUE
RICHMOND HILL, NY 11418

DEC SPILL NO. 03-08119

DWG. TITLE:

MW-5

BORING/MONITORING WELL LOG

:LD GEOLOGIST: VAL GATALLIN	BORING/MW NO.: MW-6	GROUND ELEV.: 62'
RING CONTRACTOR: WARREN GEORGE, INC.	LOCATION: 129-09 JAMAICA AVENUE RICHMOND HILL, NY 11418	TOP OF CASING ELEV.: 61.68'
REMAN: GREG MARNEY	DATE: 07/07/2005	

CASING:
:E: 5"
MMER:
_L:

SAMPLER:
TYPE:
HAMMER:
FALL:

GROUNDWATER LEVEL READINGS:
DATE: 08/11/2005
DEPTH: 39.42' BELOW GRADE

SAMPLE TH	CAS. BL./FT.	NO.	DEPTH	PEN./REC.	BLOWS	GENERAL STRATA DESCRIP.	SAMPLE DESCRIPTION	WELL INSTALLATION LOG	FIELD TESTING	NOTES
							CONCRETE			MONITORING WELL MANHOLE; MONITORING WELL CAP
						SAND AND GRAVEL	BROWN-GRAY FINE-COARSE SAND, LITTLE FINE-COARSE GRAVEL			BENTONITE-CEMENT GROUT
							GROUNDWATER			BENTONITE SEAL; FILTER PACK No. 2 SAND; SCHEDULE 40 2" DIA. PVC SCREEN WITH SLOTS 0.01"
										END OF BOREHOLE

NOTES: GROUNDWATER SAMPLE MW-6, WS-1 WAS SENT TO THE LABORATORY

G. C. ENVIRONMENTAL, INC.
ENVIRONMENTAL CONSULTANTS
0 SAW MILL RIVER ROAD, ARDSLEY, NY 10502

ADDITIONAL SUBSURFACE INVESTIGATION

UNIFORMS FOR INDUSTRY
129-09 JAMAICA AVENUE
RICHMOND HILL, NY 11418

DEC SPILL NO. 03-08119

DWG. TITLE:

MW-6

BORING/MONITORING WELL LOG

LD GEOLOGIST:	VAL GATALLIN	BORING/MW NO.: MW-7	GROUND ELEV.: 63.7'
RING CONTRACTOR:	WARREN GEORGE, INC.	LOCATION: 129-09 JAMAICA AVENUE RICHMOND HILL, NY 11418	TOP OF CASING ELEV.: 63.39'
REMAN:	GREG MARNEY	DATE: 07/15-07/18/2005	

CASING:	SAMPLER:	GROUNDWATER LEVEL READINGS:
E: 5"	TYPE:	DATE: 08/11/2005
MMER:	HAMMER:	DEPTH: 41.11' BELOW GRADE
L:	FALL:	

SAMPLE						GENERAL STRATA DESCRIP.	SAMPLE DESCRIPTION	WELL INSTALLATION LOG	FIELD TESTING	NOTES
TH	CAS. BL./FT.	NO.	DEPTH	PEN./REC.	BLOWS					
							ASPHALT			MONITORING WELL MANHOLE
										MONITORING WELL CAP
						SAND AND GRAVEL	BROWN-GRAY FINE-COARSE SAND, LITTLE FINE-COARSE GRAVEL			BENTONITE-CEMENT GROUT
										BENTONITE SEAL
							GROUNDWATER			FILTER PACK No. 2 SAND
										SCHEDULE 40 2" DIA. PVC SCREEN WITH SLOTS 0.01"
										END OF BOREHOLE

NOTES: GROUNDWATER SAMPLE MW-7, WS-1 WAS SENT TO THE LABORATORY

G. C. ENVIRONMENTAL, INC.
ENVIRONMENTAL CONSULTANTS
0 SAW MILL RIVER ROAD, ARDSLEY, NY 10502

ADDITIONAL SUBSURFACE INVESTIGATION

UNIFORMS FOR INDUSTRY
129-09 JAMAICA AVENUE
RICHMOND HILL, NY 11418

DEC SPILL NO. 03-08119

DWG. TITLE:

MW-7

BORING/MONITORING WELL LOG

LD GEOLOGIST:	VAL GATALLIN	BORING/MW NO.: MW-8	GROUND ELEV.: 61.1'
RING CONTRACTOR:	WARREN GEORGE, INC.	LOCATION: 129-09 JAMAICA AVENUE RICHMOND HILL, NY 11418	TOP OF CASING ELEV.: 60.77'
REMAN:	GREG MARNEY	DATE: 07/13/2005	

CASING:	SAMPLER:	GROUNDWATER LEVEL READINGS:
E: 5"	TYPE: 2'Ø SPLIT-SPOON	DATE: 08/11/2005
MMER:	HAMMER:	DEPTH: 44.10' BELOW GRADE
L:	FALL:	

SAMPLE TH	CAS. BL./FT.	NO.	DEPTH	PEN./RE	BLOWS	GENERAL STRATA DESCRIP.	SAMPLE DESCRIPTION
		S-1	0-2	50%	6,7,7	FILL	FILL: DARK-GRAY, FINE-COARSE SAND AND GRAVEL, TRACE CLAY-SILT, FRAGMENTS OF GLASS, WOOD, ASPHALT, CONCRETE (CONSTRUCTIONAL DEBRIS)
		S-2	5-7	50%	12,6,8		
		S-3	10-12	75%	24,22,20		
		S-4	15-17	70%	25,95,100/2	SAND AND GRAVEL	DARK-GRAY FINE-COARSE SAND AND FINE-COARSE GRAVEL,WITH PETROLEUM ODOR
		S-5	20-22	70%	30,85.100/5	SAND	DARK-GRAY FINE-COARSE SAND, TRACE FINE-COARSE GRAVEL, "OILY",WITH PETROLEUM ODOR
		S-6	25-27	10%	100/5, REF.		
		S-7	30-32	40%	41,100/2,REF		
		S-8	35-37	20%	24,50,100/3		
							FREE PRODUCT
				GROUNDWATER		SAND AND GRAVEL	DARK-GRAY FINE-COARSE SAND AND FINE-COARSE GRAVEL, "OILY",WITH PETROLEUM ODOR

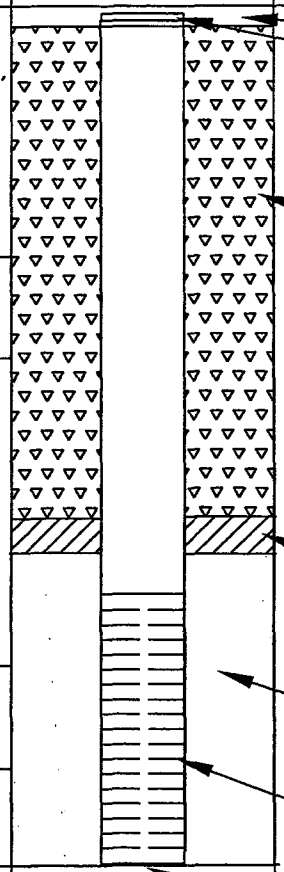

NOTES: SOIL SAMPLE MW-8, S-7 AND FFREE PRODUCT WERE SENT TO THE LABORATORY

G. C. ENVIRONMENTAL, INC.
ENVIRONMENTAL CONSULTANTS
0 SAW MILL RIVER ROAD, ARDSLEY, NY 10502

ADDITIONAL SUBSURFACE INVESTIGATION

UNIFORMS FOR INDUSTRY
129-09 JAMAICA AVENUE
RICHMOND HILL, NY 11418

DEC SPILL NO. 03-08119

DWG. TITLE:

MW-8

BORING/MONITORING WELL LOG

:LD GEOLOGIST:	VAL GATALLIN	BORING/MW NO.: MW-9		GROUND ELEV.: 60'	
RING CONTRACTOR:	WARREN GEORGE, INC.	LOCATION: 129-09 JAMAICA AVENUE RICHMOND HILL, NY 11418		TOP OF CASING ELEV.: 59.64'	
REMAN:	MIKE KELLY	DATE: 07/14/2005-7/19/2005			

CASING:	SAMPLER:	GROUNDWATER LEVEL READINGS:
:E: 5"	TYPE:	DATE: 08/11/2005
MMER:	HAMMER:	DEPTH: 37.58' BELOW GRADE
_L:	FALL:	

SAMPLE						GENERAL STRATA DESCRIP.	SAMPLE DESCRIPTION	WELL INSTALLATION LOG	FIELD TESTING	NOTES
TH	CAS. BL./FT.	NO.	DEPTH	PEN./REC.	BLOWS					
							CONCRETE			MONITORING WELL MANHOLE
							FILL: BROWN CLAY-SILT, SOME FINE-COARSE SAND AND GRAVEL			MONITORING WELL CAP
						SAND AND GRAVEL	BROWN-GRAY FINE-COARSE SAND, LITTLE FINE-COARSE GRAVEL			BENTONITE-CEMENT GROUT
							GROUNDWATER			BENTONITE SEAL
										FILTER PACK No. 2 SAND
										SCHEDULE 40 2" DIA. PVC SCREEN WITH SLOTS 0.01"
										END OF BOREHOLE

NOTES: GROUNDWATER SAMPLE MW-9, WS-1 WAS SENT TO THE LABORATORY

G. C. ENVIRONMENTAL, INC.
ENVIRONMENTAL CONSULTANTS
0 SAW MILL RIVER ROAD, ARDSLEY, NY 10502

ADDITIONAL SUBSURFACE INVESTIGATION

UNIFORMS FOR INDUSTRY
129-09 JAMAICA AVENUE
RICHMOND HILL, NY 11418

DEC SPILL NO. 03-08119

DWG. TITLE:

MW-9

BORING/MONITORING WELL LOG

:LD GEOLOGIST:	VAL GATALLIN	BORING/MW NO.: MW-10		GROUND ELEV.: 60'	
RING CONTRACTOR:	WARREN GEORGE, INC.	LOCATION: 129-09 JAMAICA AVENUE RICHMOND HILL, NY 11418		TOP OF CASING ELEV.: 59.80'	
REMAN:	MIKE KELLY	DATE: 07/19/2005-7/21/2005			

CASING:	SAMPLER:	GROUNDWATER LEVEL READINGS:
E: 5"	TYPE:	DATE: 08/11/2005
MMER:	HAMMER:	DEPTH: 37.83' BELOW GRADE
L:	FALL:	

SAMPLE						GENERAL STRATA DESCRIP.	SAMPLE DESCRIPTION	WELL INSTALLATION LOG	FIELD TESTING	NOTES
TH	CAS. BL./FT.	NO.	DEPTH	PEN./REC.	BLOWS					
							CONCRETE			MONITORING WELL MANHOLE MONITORING WELL CAP
						SAND AND GRAVEL	BROWN-GRAY FINE-COARSE SAND AND FINE-COARSE GRAVEL			BENTONITE-CEMENT GROUT
							BROWN-GRAY FINE-COARSE SAND, LITTLE FINE-COARSE GRAVEL			BENTONITE SEAL
							BROWN-GRAY FINE-COARSE SAND, TRACE FINE-COARSE GRAVEL			FILTER PACK No. 2 SAND
							GROUNDWATER			SCHEDULE 40 2" DIA. PVC SCREEN WITH SLOTS 0.01"
										END OF BOREHOLE

NOTES: GROUNDWATER SAMPLE MW-10, WS-1 WAS SENT TO THE LABORATORY

G. C. ENVIRONMENTAL, INC.
ENVIRONMENTAL CONSULTANTS
0 SAW MILL RIVER ROAD, ARDSLEY, NY 10502

ADDITIONAL SUBSURFACE INVESTIGATION

UNIFORMS FOR INDUSTRY
129-09 JAMAICA AVENUE
RICHMOND HILL, NY 11418

DEC SPILL NO. 03-09119

DWG. TITLE:

MW-10

BORING/MONITORING WELL LOG

:LD GEOLOGIST:	VAL GATALLIN	BORING/MW NO.: MW-11	GROUND ELEV.: 64.5'
RING CONTRACTOR:	WARREN GEORGE, INC.	LOCATION: 129-09 JAMAICA AVENUE RICHMOND HILL, NY 11418	TOP OF CASING ELEV.: 64.17'
REMAN:	GREG MARNEY	DATE: 07/19/2005	

CASING:	SAMPLER:	GROUNDWATER LEVEL READINGS:
:E: 5"	TYPE:	DATE: 08/11/2005
MMER:	HAMMER:	DEPTH: 42.33' BELOW GRADE
_L:	FALL:	

SAMPLE						GENERAL STRATA DESCRIP.	SAMPLE DESCRIPTION	WELL INSTALLATION LOG	FIELD TESTING	NOTES
TH	CAS. BL./FT.	NO.	DEPTH	PEN./REC.	BLOWS					
							ASPHALT			MONITORING WELL MANHOLE
										MONITORING WELL CAP
							BROWN-GRAY FINE-COARSE SAND AND FINE-COARSE GRAVEL			
						SAND AND GRAVEL				BENTONITE-CEMENT GROUT
							BROWN-GRAY FINE-COARSE SAND, LITTLE FINE-COARSE GRAVEL			
										BENTONITE SEAL
							FREE PRODUCT			FILTER PACK No. 2 SAND
							GROUNDWATER			
							DARK-GRAY FINE-COARSE SAND AND FINE-COARSE GRAVEL, WITH PETROLEUM ODOR			SCHEDULE 40 2" DIA. PVC SCREEN WITH SLOTS 0.01"
										END OF BOREHOLE

NOTES:

G. C. ENVIRONMENTAL, INC.
ENVIRONMENTAL CONSULTANTS
0 SAW MILL RIVER ROAD, ARDSLEY, NY 10502

ADDITIONAL SUBSURFACE INVESTIGATION

UNIFORMS FOR INDUSTRY
129-09 JAMAICA AVENUE
RICHMOND HILL, NY 11418

REC SPILL NO. 03-08119

DWG. TITLE:

MW-11

BORING/MONITORING WELL LOG

FIELD GEOLOGIST: VAL GATALLIN	BORING/MW NO.: MW-12	GROUND ELEV.: 61.1'
BORING CONTRACTOR: WARREN GEORGE, INC.	LOCATION: 129-09 JAMAICA AVENUE RICHMOND HILL, NY 11418	TOP OF CASING ELEV.: 60.86'
FOREMAN: GREG MARNEY	DATE: 07/20-7/21/2005	

CASING:	SAMPLER:	GROUNDWATER LEVEL READINGS:
SIZE: 5"	TYPE: 2"Ø SPLIT-SPOON	DATE: 08/11/2005
HAMMER:	HAMMER:	DEPTH: 39.13' BELOW GRADE
FALL:	FALL:	

SAMPLE DEPTH	CAS. BL./FT.	SAMPLE NO.	SAMPLE DEPTH	PEN./RE	BLOWS	GENERAL STRATA DESCRIP.	SAMPLE DESCRIPTION	FIELD TESTING (PPM)
		S-1	1-3	50%	8,7,100/2		FILL: DARK-GRAY, FINE-COARSE SAND AND GRAVEL, TRACE CLAY-SILT	0.0
		S-2	5-7	25%	13,10,7	SAND AND GRAVEL	BROWN-GRAY FINE-COARSE SAND AND FINE-COARSE GRAVEL	1.0
10		S-3	10-12	25%	40,100/1,REF			2.1
		S-4	15-17	50%	33,100/5,REF			1.2
20		S-5	20-22	50%	90,68,56	SAND AND GRAVEL	BROWN-GRAY FINE-COARSE SAND, LITTLE FINE-COARSE GRAVEL, SLIGHTLY WET	0.6
		S-6	25-27	50%	60,100/3,REF			1.7
30		S-7	30-32	75%	11,21,22			1.0
		S-8	35-37	75%	41,81,100			1.3
							GROUNDWATER	
40						SAND AND GRAVEL		
50								

WELL INSTALLATION LOG

NOTES

- MONITORING WELL MANHOLE
- MONITORING WELL CAP
- BENTONITE-CEMENT GROUT
- BENTONITE SEAL
- FILTER PACK No. 2 SAND
- SCHEDULE 40 2" DIA. PVC SCREEN WITH SLOTS 0.01"
- END OF BOREHOLE

NOTES: SOIL SAMPLE MW-12, S-8 AND GROUNDWATER SAMPLE MW-12, WS-1 WERE SENT TO THE LABORATORY

G. C. ENVIRONMENTAL, INC.
ENVIRONMENTAL CONSULTANTS
410 SAW MILL RIVER ROAD, ARDSLEY, NY 10502

ADDITIONAL SUBSURFACE INVESTIGATION

UNIFORMS FOR INDUSTRY
129-09 JAMAICA AVENUE
RICHMOND HILL, NY 11418

DEC SPILL NO. 03-08119

DWG. TITLE:

MW-12

Table 1

Summary of Detected Compounds (Soil Sampling)

129-09 Jamaica Avenue, Richmond Hill, NY

GCE Project No. 05-116-00

	Parameter	TAGM-Recommended soil Cleanup Objectives (ug/Kg)	Concentrations (ug/Kg)															
			B-1	B-2	B-3	B-4	B-5	B-6	B-7	B-8	B-9	B-10	B-11, S-2	B-11, S-7	B-12	MW-5	MW-8	MW-12
VOC	Acetone	200	290	7,600	23										6	9	9	
	Benzene	60																
	2-Butanone	300			5													
	Chloroform	300	8														1	
	Dichloroethene (DCE)	200																
	Ethylbenzene	5,500	89	3,600														
	Isopropylbenzene	2,300	200															
	Methylene chloride	100			4	2			2		2				4	5	5	2
	m/p-Xylene	1,200	470	11,000														
	n-Propylbenzene	3,700	460															
	n-Butylbenzene	10,000	780	14,000														
	o-Xylenes	600	310	8,300														
	p-Isopropyltoluene	10,000	1,100	19,000									1					
	sec-Butylbenzene	10,000	390	8,100														
	1,3,5-Trimethylbenzene	3,300	1,900	21,000									1					
	1,2,4-Trimethylbenzene	10,000	4,800	83,000									2					
	Trichloroethene (TCE)	700	12															
	Tetrachloroethene (PCE)	1,400					2		4				15					
	Toluene	1,500	12															
	Vinyl chloride (VC)	200																
	Naphthalene	13,000	300	5,800														
	Total VOCs		11,121	181,400	33	2	2	0	6	0	2	0	19	0	10	14	16	2
	Total BTEX		881	22,900	0	0	0	0	0	0	0	0	0	0	0	0	0	0
B/N	2-Methylnapthalene	36,400	990	870														
	Bis(2-ethylhexyl)phthalate	50,000	1,200	3,100	66				150			240	430				17,000	
	Butylbenzylphthalate	50,000	280	1,400													4,100	
	Di-n-octylphthalate	50,000											250					
	Di-n-butylphthalate	8,100	140															
	Naphthalene	13,000	1,700	3,900														
	Total SVOCs BN		4,310	9,270	66	0	0	0	150	0	0	240	680	0	0	0	21,100	0

Compounds were non-detected or detected below their detection limit.

11,000 Compounds were detected above the TAGM Recommended Soil Cleanup Objectives.

Table 2

Summary of Detected Compounds (Groundwater and Free Product Sampling)

129-09 Jamaica Avenue, Richmond Hill, NY

GCE Project No. 05-116-00, 08/11/2005

	Parameter	New York Groundwater Quality Standards & Guidance values (ug/L)	Concentrations (ug/L)										
			MW-1 11/24/04	MW-2 11/24/04	MW-3	MW-4	MW-5	MW-6	MW-7	MW-8 (Free Product)	MW-9	MW-10	MW-11	MW-12
VOC	Acetone	50	460					20				40		
	Benzene	1		15								3.6		
	2-Butanone	n/s										6.6		
	cis-1,2-Dichloroethene (DCE	5	6,600	6	3,900	970	500	3,500	80		28	33		1
	1,1-Dichloroethene	5			3.2			3						
	trans-1,2-Dichloroethene	5			5.2	2	1	8				1.6		
	Ethylbenzene	5	91	96				21		27,000		57		
	Isopropylbenzene	5	100	19	2.6			27		14,000		50		
	Methyl-Tert-Butyl-Ether (MTE	50										1		
	m/p-Xylene	5	440	100				11		15,000		210		
	n-Propylbenzene	5	240	26				29		22,000		83		
	n-Butylbenzene	5	180	10	1.2			8.9		8,200		25		
	o-Xylenes	5	280	6.8	7.9	0.84		76		20,000		160		
	p-Isopropyltoluene	5	86	5.1	4.3			35		12,000		89		
	sec-Butylbenzene	5	110	7.2	2.5		1.1	17		8,800		26		
	tert-Butylbenzene	5		1.1				5.7		1,600		5.8		
	1,3,5-Trimethylbenzene	5	680	44	6.2			13		26,000		270		
	1,2,4-Trimethylbenzene	5	2,300	170	24			190		84,000		810		
	Trichloroethene (TCE)	5			38	23	110	6.5	13		16	18		
	Tetrachloroethene (PCE)	5			190	81	160	36	71		120	2.3		
	Toluene	5		21	1.4			11		4,600		23		
	Vinyl chloride	2	160	280	32	190	7.6	170		10,000		18		10
	Naphthalene	10	160	430	9.9		2.4	17		28,000		240		
	Total VOCs		11,887	1,237	4,228	1,267	782	4,205	164	281,200	164	2,173		11
	Total BTEX		911	258	12	1	0	146	0	80,600	0	504		0
B/N	2-Methylnapthalene	n/s	31	150				16				3.7		
	Acenaphthene	20		4.7				1.4						
	Bis(2-ethylhexyl)phthalate	5	220	5.4	4.3	7.1	11	7.2	4.4	590,000	4.3	9.1		4.9
	Butylbenzylphthalate	50	36	1.8								4.3		
	Diethylphthalate	50	2									9.9		
	Di-n-butylphthalate	50	14	1.3		1.5		1.5				4.6		
	Fluorene	50		6.6				3.7						
	Phenanthrene	50		7.4				3.7						
	Naphthalene	10	130	190				5.9				46		
	Total SVOCs (BN)		433	367	4	9	11	39	4	590,000	4	78		5

n/s	No standards
	Compounds were non-detected or detected below their detection limit.
460	Compounds were detected above the New York Groundwater Quality Standards & Guidances values.

Note: Monitoring wells MW-1, MW-2 and MW-11 were not sampled due to a presence of a thin free product in these wells.

GW results from MW-1 and MW-2 are from the second round of groundwater sampling conducted on 11/24/04.

Motoring well MW-8 was sampled for a fre product , not for groundwater.

Table 3
Elevation Survey
129-09 Jamaica Avenue, NY, GCE Project No. 05-116, 08/11/2005
Benchmark - Floor of N. gates (60.00')

	BS	^	FS	Elevation
B.M (Floor of N. gates)	6.48	66.48		60.00
MW-1		66.48	4.53	61.95
MW-3		66.48	4.10	62.38
MW-5		66.48	7.42	59.06
MW-6		66.48	4.80	61.68
MW-7		66.48	3.09	63.39
MW-8		66.48	5.71	60.77
B.M.	4.96	64.96		60.00
MW-9		64.96	5.32	59.64
p.2		64.96	4.91	60.05
p.2	5.12	65.17		60.05
MW-10		65.17	5.37	59.80
p.3		61.73	3.44	66.52
p.3	4.79	66.52		66.52
MW-2		66.52	3.71	62.81
MW-4		66.52	5.77	60.75
MW-11		66.52	2.35	64.17
MW-12		66.52	5.66	60.86

Table 4
Groundwater Sampling
129-09 Jamaica Avenue, Richmond Hill, NY, GCE Project No. 05-116, 08/11/2005

MW number	Well Diameter	Screen length	Total well depth	Depth to Free Product	Depth to GW	Thickness of Free Prod	Length Purged	3.00 Volumes	Purged Water Vol	Casing Elevation	GW Elevation	GW Elevat Corrected
MW-1	2"	15'	43.78	39.61	39.75	0.14				61.96	22.21	22.33
MW-2	2"	15'	54.8	40.9	41.08	0.18				62.81	21.73	21.89
MW-3	2"	15'	48.53		40.1		8.43	4.05	5	62.38	22.28	22.28
MW-4	2"	15'	46.11		38.94		7.17	3.44	5	60.75	21.81	21.81
MW-5	2"	15'	48.5		36.95		11.55	5.54	6	59.06	22.11	22.11
MW-6	2"	15'	46.43		39.42		7.01	3.36	4	61.68	22.26	22.26
MW-7	2"	15'	49.8		41.11		8.69	4.17	5	63.39	22.28	22.28
MW-8	2"	15'	49.65	38.04	44.1	6.06				60.77	16.67	22.00
MW-9	2"	15'	47		37.58		9.42	4.52	5	59.64	22.06	22.06
MW-10	2"	15'	47		37.83		9.17	4.40	5	59.8	21.97	21.97
MW-11	2"	15'	50.1	42.24	42.33	0.09				64.17	21.84	21.92
MW-12	2"	15'	50.3		39.13		11.17	5.36	6	60.86	21.73	21.73

Corrected GW elevations in wells with a free product, were calculated using a formula: $H_c=H_m+(H_o*p_o/p_w)$

where:
H_c=GW elevation corrected
H_m= measured GW elevation
H_o= Thickness of free product
p_o= density of free product = 0.88 g/ml
p_w= density of water = 1 g/ml

Clayton Environmental Consultants

A Marsh & McLennan Company

Environmental Assessment
for
Chemical Bank
at
Five UFI, Inc. Properties
Richmond Hill, Queens, New York

Clayton Project No. 15450-49

June 14, 1988

CONTENTS

		Page
1.0	INTRODUCTION	1
2.0	PROPERTY DESCRIPTION	2
2.1	129-01 JAMAICA AVENUE	2
2.2	127TH STREET AND JAMAICA AVENUE	4
2.3	130-16 91ST AVENUE	4
2.4	130-29 91ST AVENUE	5
2.5	87-17 124TH STREET	6
3.0	REVIEW OF HISTORICAL AERIAL PHOTOGRAPHS	6
4.0	ENVIRONMENTAL CONCERNS	7
4.1	129-01 JAMAICA AVENUE	7
4.2	127TH STREET AND JAMAICA AVENUE	9
4.3	130-16 91ST AVENUE	10
4.4	130-29 91ST AVENUE	10
4.5	87-17 124TH STREET	10
4.6	REGULATORY REVIEW	11
5.0	SUMMARY AND RECOMMENDATIONS	11
5.1	129-01 JAMAICA AVENUE	12
5.2	127TH STREET AND JAMAICA AVENUE	14
5.3	130-16 91ST AVENUE	15
5.4	130-29 91ST AVENUE	15
5.5	87-17 124TH STREET	15

Appendix

RULES AND REGULATIONS RELATING TO THE USE OF PUBLIC SEWERS, INCLUDING SEWER SURCHARGES

Clayton Environmental Consultants, Inc.

Raritan Center • 160 Fieldcrest Ave. • Edison, New Jersey 08837 • (201) 225-6040

Environmental Assessment for Chemical Bank at Five UFI, Inc. Properties Richmond Hill, Queens, New York

Clayton Project No. 15450-49

1.0 INTRODUCTION

Mr. Alfred Knauer of UFI, Inc. retained Clayton Environmental Consultants, Inc. to evaluate the potential for environmental damage and associated liabilities at five UFI, Inc. properties located at 129-01 Jamaica Avenue, 127th Street and Jamaica Avenue, 130-16 91st Avenue, 130-29 91st Avenue, and 87-17 124th Street, in Richmond Hill, Queens, New York. The environmental assessment was requested in conjunction with an application for financing from Chemical Bank.

Ms. Mary Ann Kelly, Environmental Consultant of Clayton's Edison, New Jersey, office, inspected the properties on April 20, 1988. Mr. Derrick Miller, Vice President of UFI, Inc., was available to answer questions and to provide access to the properties. A facility manager at each site accompanied Ms. Kelly during the inspection. Ms. Kelly inspected the property for:

- The presence and sources of hazardous and toxic materials or wastes, including, but not limited to, polychlorinated biphenyls (PCBs), petroleum products, and suspect asbestos-containing building materials.
- Evidence of existing environmental contamination.
- The risk of environmental contamination from past and present activities at the site and surrounding properties.
- Regulatory compliance and potential liabilities from onsite storage of chemical products in underground storage tanks.

The assessment entailed a visual walkthrough inspection of the properties and a regulatory review of applicable Federal, state, and city environmental regulations. No samples were collected for chemical analysis. On the basis of Clayton's assessment, the UFI, Inc. properties located at 127th Avenue and Jamaica Avenue, 130-16 91st Avenue, and 130-29 91st Avenue present a low risk for environmental contamination and associated liabilities.

The properties located at 129-01 Jamaica Avenue and 87-17 124th Street, however, present the risk for environmental damage and associated liabilities from underground storage tanks, wastewater, and solid waste management.

Clayton's findings are presented in greater detail on the following pages.

2.0 PROPERTY DESCRIPTION

The five properties owned by UFI, Inc., included in this environmental assessment, are located within a five-block area of Richmond Hill, Queens, New York. The area is a mixed commercial, residential, and industrial section of Richmond Hill. The properties are described in the following sections.

2.1 129-01 JAMAICA AVENUE

A laundry and dry cleaning plant, a two-story brick office building, and a storage shed occupy the 74000-square foot property. The one-story plant, measuring approximately 25,000 square feet, contains 2800 square feet of second floor office and storage space at the northern end of the building. A partially paved asphalt parking area is located along the west side of the building.

The plant is constructed of cinderblock with concrete floors and a sheet metal roof. The brick office building has a wooden roof and concrete floors. Both buildings are heated and cooled by natural gas. Electrical power is supplied by Consolidated Edison Co. of New York, Inc. The property is served with New York City water and sewer utilities. Water for clothes washing operations is provided by two onsite deep wells.

The-two story office building located on the property is currently vacant. The basement contains two empty 275-gallon aboveground storage tanks. According to Mr. Miller, UFI, Inc. plans to demolish the building in the near future.

The property is bounded on the north by private residences, on the east by 130th Street, on the south by Jamaica Avenue, and on the west by 129th Street.

2.1.1 Site Operations

The UFI, Inc. plant launders cloths, mops, and mats. Industrial uniforms are dry cleaned or laundered.

Cotton cloths and uniforms are laundered in large washing machines with nonphosphate detergent. Washing machine wastewater is discharged to the New York City sewer system. The uniforms are spun in large extractors and dried in electric and natural gas powered dryers or a steam heated tunnel.

Mats are washed with soap and water and rinsed in an automatic electric mat washer. The mats are hung on a continuously moving loop to air dry.

A mop washing machine uses treatment oil to extract dust and dirt from used mops. The treatment oil is recycled in a closed-loop system from a 2000-gallon underground storage tank which is periodically replenished. Mop washing operations generate a petroleum-based sludge. The sludge is disposed in the dumpster located outside the building.

Dry cleaning is conducted in the northeast portion of the building. The dry cleaning solvent, varisol, is pumped and applied to the uniforms during the cleaning process. Waste solvent from the process is collected, contained, and recycled in a metal still, where solid particles are removed. Solid particles or sludge is placed in a 15-gallon drum and removed offsite by Safety Clean, a hazardous waste transporter.

2.1.2 Site History

Mr. Miller provided Ms. Kelly with information concerning the site history. UFI, Inc. has operated the laundry and dry cleaning plant for the past 20 years. To Mr. Miller's knowledge, laundry and dry cleaning operations have been conducted at the building for approximately 15 years before UFI, Inc. purchased the facility.

UFI, Inc. has utilized the two-story brick building for office space since it occupied the premises approximately 20 years ago. Before UFI's occupancy, the building was a private residence.

2.2 127TH STREET AND JAMAICA AVENUE

The property at 127th Street and Jamaica Avenue is a 24000-square foot asphalt-paved parking lot. A cinder block building occupies 3200 square feet of the southwest corner of the property. The building is used to store floor mats. Ms. Kelly was unable to access the interior of the building.

The lot and building are enclosed by a chain link fence. An electric gate provides access to and from 129th Street. An entrance from Jamaica Avenue is located at the west side of the property.

The fence enclosed lot contained four partially burned wooden pallets and two steel drums used for garbage. The asphalt pavement was intact. No oil staining, chemical spills, or excavations were observed to indicate that the property was used for hazardous waste disposal.

The property is bounded on the north by Jamaica Avenue, on the east by 129th Street, on the south by a four-story masonry building and private residences, and on the west by multitenant, two-story residences. The UFI, Inc. laundry and dry cleaning is located across Jamaica Avenue.

2.2.1 Site History

Information on site history was provided by Mr. Miller. The eastern half of the property was paved in 1970; the western half was paved in April 1988. The western portion of the property was used as a children's playground before it was recently paved. To Mr. Miller's knowledge, the area has been used for parking for at least 35 years.

2.3 130-16 91ST AVENUE

A 5000-square foot warehouse occupies the entire property at 130-16 91st Avenue. The warehouse is occupied by Perfect Care Medical Service for storage of paper products and disposable diapers.

The warehouse contains a small overhead mezzanine used for office space. The building is constructed of cinderblock and concrete reinforced with steel. The floor is concrete, and the roof is constructed of sheet metal.

The building is heated by natural gas radiant heaters and uses normal electric voltage provided by Consolidated Edison Co. of New York, Inc.

The contents of the warehouse are limited to prepackaged disposable paper products and two battery operated forklifts.

The property is bounded on the north by 91st Avenue, on the east by Atlantic Food Warehouse, on the south by private residences, and on the west by an alley owned by Specialty Forklift Company. Atlantic Packaging and Distribution, Bora Machine and Die Works, and a UFI, Inc. truck maintenance shop are located across 91st Avenue.

2.3.1 Site History

Mr. John Forris, Fleet Manager, and Mr. Donald White, Warehouse Manager, accompanied Ms. Kelly during the inspection and provided information on the site history. According to Messrs. Forris and White, UFI, Inc. began the warehousing operation in January 1988. Bora Machine and Die Works occupied the building for approximately 30 years before UFI, Inc. purchased the property in 1988.

2.4 130-29 91ST AVENUE

The property at 130-29 91st Avenue is completely occupied by an approximately 7500-square foot one-story building. UFI, Inc. uses the premises to maintain its delivery trucks. Mr. Lester Stahl, Manager of the maintenance garage, accompanied Ms. Kelly during the inspection.

The garage stores transmission fluid, motor oil, antifreeze, petroleum based solvent, and windshield wiper fluid.

An air compressor located at the southeast corner of the garage supplies compressed air for powered tools and two car lifts. The compressor appeared to be new and well-maintained.

A 550-gallon underground storage tank is located between the two car lifts. The tank contains waste crankcase oil and waste solvents from parts degreaser. According to Mr. Stahl, the tank is pumped annually by a licensed liquid waste transporter.

250 Gal? Oil, fuel, solvent Gear oil Trans. ?

The property is bounded on the north by a masonry building, on the east by Bora Machine and Die Works, on the south by 91st Avenue, and on the west by Atlantic Packaging and Distribution.

2.4.1 Site History

Information on site history was provided by Mr. Stahl. According to Mr. Stahl, the truck repair shop has occupied the property for approximately 5 years. Before UFI, Inc. occupied the property, it was used for printing and painting display signs.

2.5 87-17 124TH STREET

The property at 87-17 124th Street is occupied by the 124th Street Garage. UFI, Inc. garages and fuels its delivery trucks within the 10,000-square foot building.

The building is constructed of cinderblock and concrete. The floor is concrete, and the roof is constructed of sheet metal. The building is heated by natural gas and requires normal electric power which is provided by Consolidated Edison Co. of New York, Inc.

One 275-gallon aboveground storage tank is located in a small chamber under the sidewalk along 91st Avenue. The tank, previously used for storage of No. 2 fuel oil, is currently used to store small quantities of waste oil generated onsite.

Small quantities of chemicals are stored on the premises for emergency repairs and light maintenance of trucks. The chemicals include antifreeze, degreasing solvent, and lubricating oil. Minor spillage of the chemicals was observed in this storage area. Oil-absorbant material is applied to the spills to prevent oil and chemical runoff. One diesel fuel and one gasoline pump are within the garage. The diesel fuel is stored in two 550-underground storage tanks. The gasoline is contained in one 4000-gallon underground storage tank. The condition and integrity of the tanks are unknown.

2.5.1 Site History

Mr. Hundertmark, Manager of the parking and fueling garage, provided information to Ms. Kelly on the site history. According to Mr. Hundertmark, UFI, Inc. utilized the building to garage and fuel its trucks since 1970. Before 1970, Cupid Diaper Service repaired its delivery trucks on the premises for approximately 20 years.

3.0 REVIEW OF HISTORICAL AERIAL PHOTOGRAPHS

To obtain information on the past land use of the site and surrounding properties, Ms. Kelly examined available historical aerial photographs, dated July 10, 1962, and June 10, 1978.

The photographs show the buildings on the properties as they currently exist. The surrounding area is highly urbanized. The Long Island Railroad Depot is located southeast of the properties. Directly to the north is a cemetery. A large wooded area is located approximately one mile to the northwest.

No evidence of major soil disturbances or waste burial was evident on the properties or in the surrounding area.

4.0 ENVIRONMENTAL CONCERNS

The underground storage tanks located at 129-01 Jamaica Avenue, and 87-17 124th Street present the risks for soil and groundwater contamination. The ages of the tanks present a concern for current and future tank integrity. The underground storage tanks and associated piping may have corroded and leaked product into surrounding soils. At present, the underground tanks have not been precision tested; therefore, the condition of the tanks is unknown.

The properties located at 127th Street and Jamaica Avenue and 130-16 and 130-29 91st Avenue present low risks for liability resulting from environmental damage. No major areas of environmental concern have been identified at these properties.

Environmental concerns at the properties are described in greater detail in the following sections.

4.1 129-01 JAMAICA AVENUE

Seven underground tanks storing treatment oil, No. 2 fuel oil, and varisol are located on the properties. Based on a review of the NYDEC tank registration documents and information provided by Mr. Miller, the tanks are at least 18-years old. The tanks are properly registered with the NYDEC; however, they have not been precision tested as required by New York State regulations. The City of New York, Division of Fire Prevention also requires the periodic pressure testing and registration of underground tanks.

Information on the tanks' contents, size, and age is provided below.

CONTENTS	CAPACITY (GALLONS)	AGE (YEARS)
No. 2 Fuel Oil	6300	Unknown
No. 2 Fuel Oil	7500	18
Varisol	3000	18
Varisol	2000	18
Varisol	2000	18
Treatment Oil	6300	Unknown
Treatment Oil	2000	Unknown

The useful life of a steel underground storage tank varies from site to site. Factors, such as the physical and chemical characteristics of local surficial soil deposits, the presence of other buried metal objects in the vicinity of the tank, and the nature of the product stored in the tank, affect the rate of corrosion and life of the steel underground storage tank.

The life of a steel underground storage tank that does not have cathodic protection against corrosion is typically 15 to 20 years. The age of the underground tank located on the property raises concerns for its current or future integrity.

Varisol, a petroleum aliphatic solvent, is considered hazardous because of its combustible characteristics and high percentage of petroleum hydrocarbons. According to Mr. Miller, food-grade treatment oil used in the mop cleaning operation is nonhazardous. The waste oil, however, may contain trace amounts of solvents and hydrocarbons from the dirty mops.

Wastewater generated onsite includes process water from washing operations, sanitary waste, and roof and surface runoff. Process water from the clothes washing machines and mat washing process is supplied by two onsite deep wells and is discharged to the New York City sanitary sewer system. According to Mr. Irwin Saldanhia, Plant Manager, approximately 120,000 gallons of water are generated daily from washing operations. No wastewater is generated from the dry cleaning or mop cleaning process. Roof and surface runoff collects in catch basins located in the parking lot. Evidence of oil was observed in the catch basins.

Based on the quantities of wastewater generated at the facility, UFI, Inc. may be required to obtain a permit under a broad interpretation of Title III of the New York City Department of Environmental Protection (NYCDEP) Rules and Regulations Relating to the Use of the Public Sewer, Including Sewer Surcharges. These regulations are provided in the Appendix.

The NYCDEP prohibits the discharge of toxic pollutants in excess of Federal and local pretreatment standards into the city sewer system. According to Mr. Miller, representatives from the NYCDEP periodically monitor the discharge for target parameters and pH. Mr. Miller informed Ms. Kelly that no violations have been cited to UFI, Inc. by the NYCDEP for wastewater discharges.

Solid waste generated onsite includes paper, cardboard, and plastic from office and packaging operations and sludge from the mop cleaning operations. The waste is disposed in a dumpster and removed and dispoed offsite by Five Counties Carting of Queens, New York. The sludge contains waste treatment oil from soiled mops. During the inspection, the treatment oil was leaking from the dumpster. Treatment oil and sludge spills were noted in the parking lot in the vicinity of the dumpster.

A shed containing two air compressors adjoins the east wall of the plant. The asphalt-paved floor of the compressor shed was covered with lubricating oil from the compressors. The asphalt floor most likely prevented major soil contamination. Ms. Kelly, however, observed some cracks in the floor. It is possible that some oil may have leaked through cracks and into underlying soils.

Ms. Kelly inspected building materials and observed suspect asbestos-containing materials in the plant and in the two-story office building. Ms. Kelly reviewed an asbestos survey on the two-story office building prepared by Mr. George Kan, PE, a New York City Certified Asbestos Investigator. The survey indicated that 21 linear feet of pipe wrap in the office building contained asbestos. According to the NYCDEP, any asbestos-containing pipe wrap less than 25 feet is not considered an asbestos project for buildings to be demolished.

The investigator must submit NYCDEP Form ACP-5 "Not an Asbestos Project Form" to Chemical Bank for submission to NYCDEP and the Building Department before demolition. New City law requires that the asbestos-containing material removal follow work practices outlined in New York City, Occupational Safety and Health Administration (OSHA), and Environmental Protection Agency (EPA) regulations. In accordance with USEPA, all asbestos-containing materials must be removed before demolition.

No asbestos survey was conducted in the plant. Suspect asbestos-containing materials were observed on overhead piping within the plant. No insulation was observed on the boilers.

4.2 127TH STREET AND JAMAICA AVENUE

No hazardous industrial materials or wastes are generated, handled, or disposed onsite. During visual inspection of the property, Ms. Kelly observed no evidence of major soil or groundwater contamination. Available historical information indicates that the property has never been used for industrial purposes or as a waste disposal site.

Wastewater onsite is limited to runoff which collects in catch basins along Jamaica Avenue. No oil or chemical stains were observed on the asphalt of this paved parking area. The property is properly secured to discourage dumping of miscellaneous debris and wastes.

4.3 130-16 91ST AVENUE

No environmental concerns were identified at this property. Although the Bora Corporation most likely stored and handled industrial hazardous materials and waste during past operations, no evidence of contamination was present in the building during the inspection. No floor drains or other potential pathways to soils and groundwater were located in the building. Ms. Kelly observed no evidence of past industrial discharges or spills.

4.4 130-29 91ST AVENUE

The primary environmental concern at the truck maintenance shop is the management and disposal of oils, solvents, and wastes.

Transmission fluid, motor oil, and petroleum-based solvent are stored in 55-gallon drums within the garage. The 55-gallon steel drums were new and properly labeled. Minor spillage was observed in the vicinity of the drums. Eight to ten drums are usually stored at the premises at any given time.

Liquid hazardous waste generated onsite includes waste oil from truck maintenance and spent solvent from the parts degreaser. The liquid waste is contained in the onsite 550-gallon underground storage tank. According to Mr. Stahl, the liquid waste oil and solvents are pumped from the tank and removed offsite by a hazardous waste transporter approximately once a year. Available information from Messrs. Miller and Stahl indicates that the tank was installed in 1982.

4.5 87-17 124TH STREET

The three underground storage tanks located at this garage are the main environmental concern. Information concerning the tanks was provided by Messrs. Miller and Hundertmark. The 4000-gallon unleaded gasoline tank was installed in 1982. The remaining two tanks, 550-gallons each, store diesel fuel. The ages of the two diesel fuel tanks are unknown.

A review of documents for the tanks indicate that they have been registered with the City of New York Division of Fire Prevention and "pressure" tested in accordance with regulations. The "pressure tests" performed on the tanks, however, do not comply with NYDEC Petroleum Bulk Storage regulations (6NYRR614). The NYDEC requires certified "precision" tank integrity testing performed in accordance with the regulations. The "pressure" tests performed in accordance with City of New York regulations are not acceptable under the new NYDEC regulations. The tanks were not registered or precision tested by December 27, 1987, for compliance with the NYDEC regulations. The NYDEC requires reregistration and precision testing of each tank every five years.

Small quantities of degreaser, lubricant oil, and antifreeze are stored in steel drums in the garage for emergency repairs. Minor spillage was noted on the cement floor near the drums. Absorbent material is applied to absorb minor spills. The used absorbent material is disposed with normal refuse and removed offsite by the New York City Department of Sanitation.

A floor drain, located in the building, was clogged and no longer in use. No evidence of spillage or disposal was observed near the drain. The floor drain discharges to the New York City sewer system.

An abandoned 275-gallon aboveground storage tank is located in a concrete underground chamber below the sidewalk along 91st Avenue. The tank most likely was used to store fuel oil to heat the building before the conversion to gas heat. Ms. Kelly observed no evidence of tank failure or oil spill-over in the chamber.

4.6 REGULATORY REVIEW

Ms. Kelly reviewed the NYDEC publication Inactive Hazardous Waste Disposal Sites, Annual Report, December 1987, to identify possible state "Superfund" designations for the properties or in the immediate area. Based on the review, no regulated hazardous sites on New York State lists are located in the vicinity of the UFI properties in Richmond Hill, Queens. The only designations located in Queens County are present in Maspeth, Rockaway, College Point, and Long Island City.

5.0 SUMMARY AND RECOMMENDATIONS

The summary and recommendations for each property are provided in the following sections.

5.1 129-01 JAMAICA AVENUE

The property located at 129-01 Jamaica Avenue currently occupied by UFI, Inc. presents the following environmental concerns:

- Seven underground storage tanks located at the property are at least 18 years old. The tanks store varisol, fuel oil, and treatment oil. The condition of the tanks is currently unknown. Steel tanks greater than 20-years old present a risk of product leakage due to corrosion of the tank shell and piping. If the tanks have corroded and leaked, the product released may have contaminated surrounding soils and possibly groundwater.

- The underground storage tanks at the facility are currently registered with the NYDEC. The tanks, however, have not been precision tested, as required under NYDEC Petroleum Bulk Storage regulations. The property owners are currently in violation of this regulation. In addition, the tanks have not been registered with the City of New York Division of Fire Prevention.

- UFI, Inc. is pumping approximately 120,000 gallons of water daily from the two onsite deep water wells for washing operations. Wastewater is discharged to the New York City Sanitary Sewer System. Under NYCDEP Bureau of Sewers and Water Pollution Control regulations, facilities discharging greater than 10,000 gallons of wastewater may need a written permit from the Commissioner of the NYCDEP. According to Mr. Miller, field personnel from the Bureau of Sewers periodically monitor wastewater for target parameters.

- The sludge generated from the mop cleaning operation may contain hazardous chemicals. The source and contents of the dirty mops is not known. The sludge is currently disposed with normal solid waste refuse. Treatment oil from the sludge has leaked from the dumpster onto the paved parking area. Parking lot surface runoff, possibly containing treatment oil and varisol from past spillage, is collected in the catch basins and discharges to the city sewer system. The runoff may be adversely affecting the property and migrating onto neighboring properties.

- The sludge may be classified as hazardous waste under the Federal Resource Conservation and Recovery Act (RCRA), and Appendix 22 of the New York Identification and Listing of Hazardous Wastes

(NYCRR, Title 6, Chapter 371). Under these Federal and State Regulations, solid hazardous waste must be properly manifested and disposed at an EPA and NYDEC licensed and permitted treatment, storage, or disposal facility.

- According to Mr. Miller, UFI, Inc. generates approximately 300 pounds of varisol sludge per month. That amount is classified as a small quantity under Federal and State regulations. Mr. Miller stated that he submits a hazardous waste generator annual report to the EPA and NYDEC, as required under RCRA and New York State hazardous waste regulations.

  Sludge containing spent varisol is collected in 15-gallon plastic lined pails and transported offsite by Safety Clean, a hazardous waste transporter.

- Spillage of varisol sludge was apparent near the settling tank where the sludge is manually discharged into 15-gallon pails.

To ensure compliance with Federal, NYCDEP, and NYDEC environmental regulations and to minimize environmental risks and liabilities, Clayton recommends the following.

- All underground storage tanks located at the facility should be precision integrity tested by a qualified contractor. If results of the tank tests fail to meet National Fire Protection Association (NFPA) 329 tank tightness criteria, the tank, its contents, and any oil contaminated soil must be removed, as required by the NYDEC Petroleum Bulk Storage Regulations. Costs to remove underground storage tanks and dispose of contaminated soils, depending on the extent of the contamination, could range in the tens to hundreds of thousands of dollars. The tanks must be registered with the NYC Division of Fire Prevention.

- UFI, Inc. must contact the NYCDEP, Bureau of Water Pollution and Bureau of Sewers to determine if specific wastewater permitting requirements apply to the facility.

- Clayton recommends that UFI, Inc. retain copies of NYCDEP monitoring reports for their files. Results of wastewater monitoring should be in compliance with applicable requirements under the NYCDEP regulations and Federal Clean Water Act.

- Sludge generated from mop cleaning operations should be sampled and analyzed for all applicable RCRA

hazardous waste characteristics. RCRA characterictic testing for UFI would include total petroleum hydrocarbons, pesticides/herbicides, PCBs, EP-Tox metals, reactivity, ignitibility, corrosivity, and volatile organics. A qualified environmental laboratory should be retained to analyze the sludge for the RCRA parameters. Results of analysis will dictate the type of disposal methods in accordance with RCRA, NYCDEP, and NYDEC regulations.

- Sludges, liquids, and residues from dry cleaning operations are listed as hazardous waste under RCRA. UFI, Inc. should comply with RCRA regulations for small quantity generators for proper hazardous waste management as follows:

  — Continue to label pails containing sludge "Hazardous Waste" and properly date upon accumulation.

  — Manifest and dispose of waste at an EPA licensed Treatment, Storage, or Disposal (TSD) facility.

  — Submit EPA generator annual report to EPA Region II and quarterly reports to the NYDEC.

  — Store waste onsite less than 90 days

  — Retain pertinent environmental records for a minimum of three years.

- UFI, Inc. manually accumulates sludge waste from a discharge valve to a 15-gallon container. To avoid future spillage of the hazardous sludge, UFI should design a closed system from the valve to the container.

- To determine if the suspect asbestos-containing pipe insulation contains asbestos, UFI, Inc. should retain a New York City certified asbestos inspector to conduct a survey and collect bulk samples. If the pipe insulation contains asbestos, it should be removed by a qualified asbestos abatement firm in accordance with NYCDEP and New York State regulations.

5.2 127TH STREET AND JAMAICA AVENUE

Based on the visual inspection and available information on site history, the property located at 127th Street and Jamaica Avenue presents a low risk of liabilities

resulting from environmental contamination. No visual evidence of major soil or groundwater contamination was observed by Clayton personnel.

5.3 130-16 91ST AVENUE

The building located at 130-16 91st Avenue is clean and well maintained. The property presents a low risk for environmental damage and associated liabilities.

Perfect Care Medical Service does not handle, generate, store, or dispose any hazardous materials or waste. Clayton observed no evidence of past waste disposal or chemical spills from previous owners.

5.4 130-29 91ST AVENUE

The current activities at the truck maintenance garage located at 130-29 91st Avenue present a low risk for environmental damage and associated liabilities.

Because of its size, the waste oil tank is not subject to the NYDEC mandatory tank testing schedule. Clayton recommends, however, that the tank be precision tested to determine the condition of the tank and its piping. The tank must be registered and tested in accordance with regulations of the NYC Division of Fire Prevention.

Although the tank is six years old, early detection of any possible product leakage would reduce the extent of possible soil contamination and associated costs.

The material used to absorb minor spillage of oil, antifreeze, and degreasing solvent should be analyzed for RCRA characterization parameters to determine the proper disposal method.

5.5 87-17 124TH STREET

The three underground storage tanks at the the UFI, Inc. parking garage present the risk for soil and groundwater contamination. The tank shell and its piping may have corroded and contaminated surrounding soils and possibly groundwater. To further evaluate the risk for possible soil contamination, the tanks should be precision tested by a qualified company in accordance with NYDEC regulations.

Under NYDEC Petroleum Bulk Storage Regulations, the tanks must also be registered with the NYDEC regional office, as well as the NYC Division of Fire Prevention.

If the results of the precision test indicate that the tank has failed to meet NFPA tank tightness criteria, the tanks, product, and any soil contamination must be removed and disposed in accordance with NYCDEP and NYDEC regulations.

The disposal of oil-containing absorbent material into normal refuse should be discontinued. Absorbent material used to absorb oil from minor spills on the floor should be sampled and analyzed for RCRA parameters to determine the proper disposal method. If results of RCRA analysis indicate that the oil-containing absorbant material is hazardous, it must be removed and disposed offsite by a hazardous waste transporter.

This report submitted by:

Mary Ann Kelly
Environmental Consultant

Approved by:

Kirit H. Vora
Vice President
Manager
New Jersey Office and Laboratory
June 14, 1988

APPENDIX

RULES AND REGULATIONS RELATING TO THE USE OF PUBLIC SEWERS, INCLUDING SEWER SURCHARGES

NEW YORK CITY DEPARTMENT OF ENVIRONMENTAL PROTECTION
BUREAU OF WATER POLLUTION CONTROL
AND BUREAU OF SEWERS

Rules and Regulations Relating to the Use of The Public Sewers, Including Sewer Surcharges.

(212) 860-9337

The City of New York

GEORGE J. COMNINAKIS
ENVIRONMENTAL IMPACT COORDINATOR
INDUSTRIAL WASTES CONTROL SECTION
DEPARTMENT OF ENVIRONMENTAL PROTECTION
WARDS. ISLAND. NEW YORK 10035

NEW YORK CITY DEPARTMENT OF ENVIRONMENTAL PROTECTION
BUREAU OF WATER POLLUTION CONTROL
AND BUREAU OF SEWERS

Promulgation of Rules and Regulations Relating to the Use of The Public Sewers, Including Sewer Surcharges.

PURSUANT TO THE AUTHORITY VESTED IN THE COMMISSIONER BY Section 1403 of the New York City Charter and by Sections 683a4-1.0 through 683a4-19.0, 687-1.0 and 689-1.0 of the Administrative Code of the City of New York and in compliance with Section 1105 of the New York City Charter, notice is hereby given of the promulgation of Rules and Regulations Relating to the Use of the Public Sewers, Including Sewer Surcharges. The regulations are hereby promulgated to read as follows:

CONTENTS

Title		
I	-	Authority
II	-	Definitions
III	-	The Disposal of Wastewater Stormwater, and Groundwater
IV	-	Materials and Substances Excluded From Public Sewers
V	-	Toxic Substances Accepted Conditionally
VI	-	Terms and Conditions for the Issuance of a Permit
VII	-	Removal, Transportation and Disposition of Scavenger Wastes
VIII	-	Imposition and Computation of Sewer Surcharge
IX	-	Reserved
X	-	Reserved
XI	-	General Provisions
XII	-	Repeal

TITLE I

AUTHORITY

SECTION 1.1 AUTHORITY: These rules and regulations pertaining to the use of the public sewers of the City of New York, including sewer surcharges, are promulgated by the authority vested in the Commissioner by Sections 1105 and 1403 of the New York City Charter, and by Sections 683a4-1.0 through 683a4-19.0, 687-1.0 and 689-1.0 of the Administrative Code of the City of New York.

TITLE II

DEFINITIONS

For purpose of these regulations, the meaning of terms shall be as follows (unless the context specifically indicates otherwise):

SECTION 2.1 "BOD" (denoting Biochemical Oxygen Demand) shall mean the laboratory determination of the quantity of oxygen utilized in the biochemical oxidation of organic matter in a given time and at a specified temperature. It is expressed in parts per million (ppm) or (mg/L) of oxygen used in a period of five days at 20° C.

SECTION 2.2 "Catchbasin" shall mean a structure or device designed to collect and convey stormwater to a storm or combined sewer. It captures some of the debris and heavy solids carried by the flow in a settlement chamber and stores this material for periodic removal.

SECTION 2.3 "Combined Sewage" shall mean sewage originating from sanitary and/or industrial wastewater and stormwater.

SECTION 2.4 "Combined Sewer" shall mean a sewer receiving sanitary and/or industrial wastewater, commingled with stormwater.

SECTION 2.5 "Commissioner" shall mean the Commissioner of Environmental Protection.

SECTION 2.6 "Contributory Area" shall mean the area from which the intercepted sewage flow is controlled by a regulator chamber.

SECTION 2.7 "Cooling Water" shall mean the water discharged from any system of condensation, air conditioning, cooling, refrigeration, or other sources. It shall contain no polluting substances which would produce BOD or SS in excess of 10 mg/L or toxic substances in concentrations or amounts greater than those specified herein.

SECTION 2.8 "Cost per Pound of Removing Pollutants" shall mean the cost per pound (in dollars) of removing from sewage the BOD and SS contained in wastewater discharged into the sewerage system expressed to the nearest tenth of a cent as certified by the Commissioner pursuant to paragraph 14 of subdivision a of Section 687-1.0 of the Administrative Code.

SECTION 2.9 "Department" shall mean the Department of Environmental Protection of the City of New York.

SECTION 2.10 "Direct Discharge" shall mean a discharge to a public sewer from a house sewer.

SECTION 2.11 "Diversion Chamber" shall mean a structure which diverts sanitary sewage into a regulator chamber under dry-weather conditions. During wet-weather it directs combined sewage, in excess of treatment plant capacity, to overflow into a tide gate chamber.

SECTION 2.12 "Drainage Area" shall mean the geographical area which contributes flow to a particular location in the sewerage system.

SECTION 2.13 "Effluent" shall mean wastewater, treated or untreated, which is discharged directly or indirectly to a public sewer.

SECTION 2.14 "Flammable" shall mean any liquid or mixture, substance,or compound that emits flammable vapors at a temperature below 100oF, when tested in a Tagliabue closed cup tester.

SECTION 2.15 "Groundwater" shall mean any water removed from the ground, including water from springs, and natural underground streams but excluding water from wells used for the delivery of potable or process water.

SECTION 2.16 "House Drain" (building drain) shall mean that part of the lowest horizontal piping of a house drainage system which receives the discharge from soil, waste and other drainage pipes of the building and conveys such drainage to the house sewer.

SECTION 2.17 "House Drainage System" shall mean that part of the plumbing system which receives, conveys and removes liquid and waterborne wastes to a public or private sewer.

SECTION 2.18 "House Sewer" shall mean that part of a house drainage system which extends from a house drain to a connection with a public or private sewer.

SECTION 2.19 "Indirect Discharge" shall mean a discharge from a private sewer to a public sewer, or other wastewater discharged so as to enter a public sewer.

SECTION 2.20 "Influent" shall mean wastewater which flows into a pretreatment device or facility, or into a sewage treatment plant.

SECTION 2.21 "Industrial Wastes" shall mean any liquid, gaseous or solid substance, or a combination thereof, resulting from any process of industry, manufacturing, trade or business or from the development or recovery of any natural resources.

SECTION 2.22 "Interceptor" shall mean a sewer which receives the dry-weather flow from a number of transverse combined or sanitary sewers and conducts such sewage to a water pollution control plant. During storms it receives predetermined quantities of dry-weather flow admixed with stormwater and conducts commingled sewage to a water pollution control plant.

SECTION 2.23 "Interceptor-Collector" shall mean a sewer which not only intercepts existing combined sewers to convey the flow to a sewage treatment plant, but also serves as a local sanitary sewer.

SECTION 2.24 "Laboratory Determination" shall mean the measurements, tests and analyses of the characteristics of waters and wastes in accordance with the methods contained in the latest edition at the time of any such measurements, tests and analysis, of "Standard Methods for Examination of Water and Waste Water", a joint publication of the American Public Health Association, the American Waterworks Association and the Water Pollution Control Federation or in accordance with any other methods prescribed by the Commissioner in these rules and regulations or in any other rules and regulations.

SECTION 2.25 "May" is permissive.SECTION 2.26 "mg/L" shall mean a unit of concentration expressed in milligrams per litre.

SECTION 2.27 "Oil and Grease" shall mean the measurement of freon (trichlorotrifluoroethane) extractable matter such as biodegradable animal fats and vegetable oils, and relatively non-volatile, non-biodegradable petroleum hydrocarbons. The absolute quantity of a specific substance is not determined by this extraction procedure.

SECTION 2.28 "Other Wastes" shall mean garbage (shredded or unshredded), refuse, decayed wood, sawdust, shavings, bark, sand, lime, cinder, ashes, and all other discarded matter not sewage or industrial waste.

SECTION 2.29 "Person" shall mean any individual, firm, company, association, society, corporation, institution or group.

SECTION 2.30 "Petroleum Hydrocarbons" shall mean that portion of the total oil and grease which is not eliminated from a freon (trichlorotrifluoroethane) solution by silica gel adsorption.

SECTION 2.31 "pH" shall mean the logarithm of the reciprocal of the hydrogen ion concentration. It indicates the intensity of acidity or alkalinity expressed in terms of pH scale running from 0 to 14. A pH value of 7.0, the midpoint of the scale, represents neutrality. Values above 7.0 indicate alkalinity and those below 7.0 acidity.

SECTION 2.32 "Pollutants" shall mean substances which may be present in sewage, industrial waste or other waste, whether gaseous, liquid or solid, the amount of which, shall be determined by the sum of the BOD and the SS present therein.

SECTION 2.33 "Premises" shall mean any parcel of real property including land, improvements or appurtenances, such as buildings.

SECTION 2.34 "Pretreatment" shall mean any measures to be taken by a user of the public sewer which are necessary in order that the characteristics or amounts of substances discharged to a public sewer, either directly or indirectly, comply with Titles IV or V of these regulations, including but not limited to the alteration of plant or processes, the installation of equipment and/or the implementation of procedures designed to reduce the discharge of pollutants and toxic substances so that compliance with Titles IV or V is attained.

SECTION 2.35 "Private Sewer" shall mean a sewer located either in public or private property, which is privately owned and is controlled by public authority to the extent provided by law.

SECTION 2.36 "Public Sewer" shall mean a sewer which is owned by the City of New York.

SECTION 2.37 "Pumping Station" shall mean a structure in the sewerage system housing pumps and appurtenances to lift sewage from a lower to a higher level.

SECTION 2.38 "Receivable Industrial Waste" shall mean wastewater (not subject to the sewer surcharge) having all the following characteristics:

BOD Biochemical O_2 Demand	2500 lbs. per million gallons (300 parts per million or 300 mg/L) or less
Chlorine Demand	208 lbs. per million gallons (25 parts per million or 25 mg/L) or less
SS suspended solids	2916 lbs. per million gallons (350 parts per million or 350 mg/L) or less

1100-1300
Jay Grossman

Jay
In Connecticut
he uses

94 mesh
125 [illegible]
on waste [illegible]
[illegible]

Ether Soluble Material	417 lbs. per million gallons (50 parts per million or 50 mg/L) or less
pH	not less than 5.0 and not more than 9.5

The Commissioner hereby imposes the additional characteristic of:

Oil and Grease	417 lbs. per million gallons (50 mg/L) or less

SECTION 2.39 "Regulator" shall mean a device or apparatus for controlling the quantity of combined sewage from a contributory area admitted to an interceptor or interceptor collector. It is usually comprised of a regulator chamber, a diversion chamber and a tide gate chamber.

SECTION 2.40 "Regulator Chamber" shall mean a structure and related appurtenances, which limits the quantity of flow to an interceptor or interceptor-collector.

SECTION 2.41 "Sanitary Sewage" shall mean bodily wastes, wash water, culinary wastes, or similar matter, which is present in a sewer.

SECTION 2.42 "Sanitary Sewer" shall mean a sewer which conveys only sanitary or industrial sewage.

SECTION 2.43 "Scavenger Wastes" shall mean the sludge derived from sanitary wastewater discharged into cesspools, septic tanks or privies located within the City of New York.

SECTION 2.44 "Sewage" shall mean and include, for purpose of these regulations, water and waterborne materials and substances of every kind and description which are present in a sewer, including but not limited to wastewater, human or animal wastes, industrial waste or other waste, or infiltration and inflow.

SECTION 2.45 "Sewerage System" or "Sewer System" shall mean and include all sewers, including storm sewers, sanitary sewers, combined sewers and intercepting sewers and manholes, sewage pumping treatment and disposal works and any other plants, works or equipment and accessories within the city, which are used or useful in connection with the collection, treatment or disposal of sewage and waste, and which are owned, operated or maintained by the City as part of the public sewer system.

SECTION 2.46 "Sewage Treatment Works, Sewage Treatment Plant or Water Pollution Control Plant" shall mean a City owned facility for the treatment of sewage.

SECTION 2.47 "Sewer" shall mean a pipe or conduit for carrying sewage.

SECTION 2.48 "Sewer Surcharge" shall mean a charge applied to premises discharging wastewater, directly or indirectly, into a public sewer which contains BOD and/or SS in concentrations exceeding those specified in Section 2.38.

SECTION 2.49 "Shall" is mandatory.

SECTION 2.50 "Shredded Garbage" shall mean garbage shredded to such a degree that all particles will be carried freely under flow conditions normally prevailing in public sewers, with no particle having a dimension greater than 1/2 inch in any direction.

SECTION 2.51 "SS" (denoting Suspended Solids) shall mean the laboratory determination of the dry weight expressed in parts per million (ppm) or mg/L of solids that either float on the surface or are in suspension in sewage and can be removed by filtration.

SECTION 2.52 "Storm Sewer" shall mean a sewer, the specific purpose of which is to carry only stormwater.

SECTION 2.53 "Stormwater" shall mean the excess water running off from the surface of a drainage area during and immediately following a period of precipitation.

SECTION 2.54 "Tide Gate Chamber" shall mean a structure and related appurtenances which allows bypassing or overflow of excess combined sewage of a combined sewer or the flow of stormwater of a storm sewer to enter the receiving waters and prevents backflow of the receiving waters into the sewerage system.

SECTION 2.55 "Toxic Substance" shall mean any substance on the list of toxic pollutants or combination of pollutants published by the Administrator of the federal Environmental Protection Agency pursuant to section 307(a) (1) of the Federal Water Pollution Control Act, commonly referred to as the Clean Water Act, as amended, or any substance whether gaseous, liquid or solid, which when discharged to the sewerage system may tend to (i) interfere with or inhibit any sewage treatment plant process or disposal operation or (ii) be detrimental to the health of human beings, animals or to aquatic life.

SECTION 2.56 "Unshredded Garbage" shall mean solid waste from preparation, cooking and dispensing of food or food products and from handling, storing and sale of produce.

SECTION 2.57 "User" shall mean any person which causes a direct or indirect discharge to a public sewer.

SECTION 2.58 "Wastewater" shall mean the contents of a house drainage system including sanitary wastes, industrial wastes or other wastes which are discharged directly or indirectly to a public sewer.

TITLE III

DISPOSAL OF WASTEWATER, STORMWATER AND GROUNDWATER

SECTION 3.1 Except with the written approval of the Commissioner, no stormwater outlet such as from a building, yard, or catchbasin, nor any drain from a body of water such as a lake, swamp, pond or swimming pool shall be connected to a public sewer, or to a private sewer connected to a public sewer, or to an interceptor-collector.

SECTION 3.2 No stormwater shall be allowed to enter a house drainage system within any area served by a separate sanitary sewerage system. Within any such area, no down spout or leader, gutter or other pipe, drain or channel which may at any time carry stormwater, subsurface drainage derived from hydraulic pressure or from well points, cooling water, or sea water shall be connected to any sanitary sewer. No down spout or leader shall be used as a soil, waste or vent pipe. Every joint in the connection of a house drain to a sanitary sewer shall be made watertight so that no leakage into or from any such drain shall occur.

SECTION 3.3 Except with the written approval of the Commissioner, no industrial or sanitary wastewater shall be allowed to enter a storm sewer.

SECTION 3.4 No connection to an interceptor or interceptor-collector shall be made without the written approval of the Commissioner.

SECTION 3.5 No wastewater originating from premises, other than stormwater, shall be discharged so as to enter a catchbasin, without the written approval of the Commissioner.

SECTION 3.6 (a) No person shall discharge, or cause to be discharged, directly or indirectly, over 10,000 gallons per day of groundwater into a public sewer without a groundwater discharge permit from the Commissioner.

(b) The Commissioner may impose any terms or conditions in a groundwater discharge permit that he deems necessary. If those terms or conditions are not complied with at all times, the permit may be revoked.

(c) The Commissioner may consult with the United States Environmental Protection Agency and the New York State Department of Environmental Conservation prior to granting a groundwater discharge permit; for discharges to combined or sanitary sewers, and at their suggestion, may include such conditions as he deems appropriate.

SECTION 3.7 The commissioner may approve an application for a groundwater discharge permit upon demonstration by the applicant, satisfactory to the Commissioner, that: (1) substantial property damage will result unless such groundwater is removed; (2) there is no feasible alternative method of disposal; (3) allowing the discharge will not overload the hydraulic capacity of the sewer; and (4) such discharge will not cause an unacceptable dilution of the influent to the water pollution control plant receiving the groundwater discharge.

SECTION 3.8 (a) Permits for the discharge of groundwater into storm sewers shall require, at a minimum, compliance with the following conditions: (1) the discharger shall develop and implement, pursuant to a schedule set by the Commissioner, an alternative method of disposal, unless the applicant demonstrates to the satisfaction of the Commissioner that no such alternative method of disposal exists or can be developed or implemented; (2) the discharger shall indemnify and hold the City of New York harmless for any damage or liability incurred by the City of New York either directly or indirectly, in the event that the discharge results in overloading the capacity of such storm sewer, or otherwise causes flooding, and shall also post and maintain such cash or surety bond as may be required and will be satisfactory to the Commissioner and shall supply evidence of such bond when required; (3) the discharger shall pay a sewer rent or charge equivalent to the one imposed by the Department pursuant to Section 683a4-9.0 of the Administrative Code.

(b) Approvals for the discharge of groundwater into either combined or sanitary sewers, shall require, at a minimum, compliance with the following conditions: (1) the discharger shall develop and implement, pursuant to a schedule set by the Commissioner, an alternative method of disposal, unless the applicant demonstrates to the satisfaction of the Commissioner that no such alternative method of disposal exists or can be developed and implemented; (2) the discharger shall indemnify and hold the City of New York harmless for any damage or liability incurred by the City of New York either directly, or indirectly, in the event that the discharge results in overloading the capacity of such sewer, causes a bypass away from the sewage treatment plant to which it would have otherwise flowed, or otherwise causes flooding, and shall also post and maintain such cash or surety bond, as may be required and will be satisfactory to the Commissioner and shall supply evidence of such bond when required; (3) the discharger shall pay a sewer rent or charge equivalent to that imposed by the Department pursuant to Section 683a4-9.0 of the Administrative Code.

SECTION 3.9 A groundwater discharge permit issued by the Commissioner, unless sooner terminated or revoked; is effective for one year. The permit may be renewed by the Commissioner thereafter for additional one-year periods upon new application by the discharger.

TITLE IV

MATERIALS AND SUBSTANCES EXCLUDED FROM PUBLIC SEWERS

SECTION 4.1 Except as hereinafter provided no person shall discharge or cause to be discharged, or allow to run, leak, or escape into any public sewer, pipe, channel, pumping station, catch basins or any other sewer appurtenances, or waterway connecting with any public sewer, or into any private sewer connected with a public sewer any of the following described materials, substances or wastes except such small quantitites as may be present in normal household wastes:

(a) Construction materials, ashes, cinders, sand, mud, straw, shavings, metal, glass, rags, feathers, tar, plastic, wood, paunch manure, coffee grounds, fur, wax, or any solids or viscous substances capable of causing obstruction to the flow in sewers or other interference with the proper operation of the sewerage system;

(b) Snow and ice at unauthorized locations;

(c) Steam or wastewater above 150o Fahrenheit;

(d) Flammable or explosive liquids, solids or gases, including but not limited to gasoline, benzene and naphtha (notwithstanding anything to the contrary contained in these regulations, under no circumstances may any such substances be discharged into the sewerage system);

(e) Oil sludges;

(f) Petroleum hydrocarbons, as defined in Section 2.30, in concentrations greater than 50 mg/L for any given time as determined by sampling the surface of the discharged wastewater or the sewage in the public sewer. However, animal fats and vegetable oils may be discharged to public sewers, provided that they do not adhere to sewer structures or appurtenances, or cause interference with sewage treatment processes. If there is evidence of such interference or adherence to sewer structures or appurtenances so as to cause blockage in the sewerage system, then, upon order of the Commissioner, the wastewater containing such materials must be effectively treated to remove such animal fats and vegetable oils by a process or device, such as a grease or oil interceptor, before discharge to a public sewer;

(g) Coal tar, its derivatives and waste;

(h) Paints and waste products from paint manufacturing which tend to clog or otherwise interfere with the operation of the sewerage system;

(i) Wastewaters having a pH lower than 5.0 or higher than 9.5 or having any other corrosive property likely to cause damage to structures or equipment of the sewerage system or create a hazard to personnel;

(j) Toxic substances in such quantities, which the person knows or has reason to know, may when discharged from a single source or in combination with other sources: (i) interfere with any sewage treatment process, including sludge digestion; (ii) limit the City's options for operating its sewerage system or disposing of the sewage sludge, grit or scum generated at water pollution control plants; (iii) be detrimental to the health of human beings, animals, or aquatic life; (iv) create any adverse effect in the receiving waters; or (v) violate federal or state laws or regulations or the requirements of a discharge permit of a sewage treatment plant issued pursuant to Section 402 of the Federal Water Pollution Control Act, commonly referred to as the Clean Water Act, as amended, or any other permit issued pursuant to federal or state law.

(k) Toxic substances in such quantities which, when discharged from a single source or in combination with other sources: (i) violate any federal or state laws, regulations, rules or standards governing such discharge; or (ii) violate the toxic discharge limits to be set by the Commissioner, contained in a list to be maintained by the Commissioner and which may be published from time to time in the City Record, or (iii) violate any discharge limit contained in Section 5.1 or ordered pursuant to Section 5.2.

(l) Any liquids or wastes containing pollutants of such quality and/or quantity that become burdensome in the operation and maintenance of a sewage treatment plant;

(m) Any noxious or malodorous gas or substance capable of creating a public nuisance;

(n) Any wastewater or substance, which in the opinion of the Commissioner, will result in a violation of any applicable federal, state or local water quality standard concerning discoloration or other undesirable physical change in the appearance of the receiving waters.

SECTION 4.2 Under no circumstances will the discharge of unshredded garbage or refuse be permitted into a public sewer. The discharge of shredded garbage or refuse into the sewerage system or the installation of "garbage grinders" for the purpose of grinding or shredding garbage before discharge into a public sewer is expressly prohibited except in those drainage areas where there are separate storm and sanitary sewers. Moreover, in said separate system drainage areas non-stormwater must not be capable of being directed to a receiving water without first passing through a sewage treatment plant or its bypass.

SECTION 4.3 When in the opinion of the Commissioner the solids in an industrial waste or other wastes require comminution before discharge to the public sewer, not only must the necessary comminution facilities be approved by the Commissioner for adequacy but also the operating results must satisfactorily, in the opinion the Commissioner, abate the problem which such solids may tend to create in the sewerage system.

SECTION 4.4 (a) Every person shall provide protection from accidental discharge of any materials or substances prohibited or regulated by any provision of any section of any title of these regulations. Facilities to prevent accidental discharges, such as spill prevention equipment, shall be provided and maintained by the person at his expense. The Commissioner may require the construction and/or installation of special facilities to prevent accidental discharges and the submission of detailed plans, for review, prior to the construction and/or installation.

(b) In the event of a discharge in violation of any provision of any section of any title of these regulations, the person involved in the accidental discharge, shall immediately notify the Department, at any hour, by telephone at (212) 966-7500, and shall give such other additional notice as the Commissioner may direct. The telephone notification shall include, the name of the person reporting the discharge, the exact time and location of the discharge, the nature of the discharge, including quantity, what it contains and any other information the Commissioner may request. The Commissioner may require additional notification and reporting, including written reports in a form he may prescribe.

(c) All establishments using or storing toxic or other substances the discharge of which would be prohibited, restricted, or regulated by these regulations, shall post a notice of the procedures to be followed in the event of an accidental discharge. The Commissioner may prescribe the size, form and content of this notice. This notice shall be posted at the location of the storage and use of toxic and other substances, the discharge of which would be prohibited, restricted or regulated by these regulations.

SECTION 4.5 The control of all odors which arise in premises from a public sewer shall at all times be the responsibility of the owner or occupiers of premises. The cost of such control shall be borne by the owner or occupiers of premises.

SECTION 4.6 All pretreatment devices, including but not limited to a grease or oil interceptor, whether required to be installed by order of the Commissioner or by any other law or regulation and located on any premises, shall be the proper device and correctly installed, maintained and operated.

SECTION 4.7 No person shall discharge or cause to be discharged any radioactive material either directly or indirectly into the sewerage system, unless all restrictions, prohibitions, and requirements of Article 175 of the New York City Health Code are fully complied with.

TITLE V

TOXIC SUBSTANCES ACCEPTED CONDITIONALLY

SECTION 5.1 The concentration in wastewater of any of the following toxic substances shall not exceed the specified concentrations listed below before discharge to a public sewer;

Toxic Substance	Permissible Concentration for any given time (mg/L)
Cadmium	2
Chromium (hexavalent)	5
Copper	5
Cyanide (amenable)	0.2
Lead	2
Mercury	0.05
Nickel	3
Zinc	5

SECTION 5.2 (a) Notwithstanding anything contained in Section 5.1 above, when the volume of a single toxic discharge or the combined toxic discharges of a group of establishments within a single drainage area is large enough, in the opinion of the Commissioner, to create unacceptable total concentrations of a toxic substance either in the influent entering a sewage treatment plant or in the receiving waters, the Commissioner may by order impose more stringent concentration limits than those listed in Section 5.1, or impose mass limits upon the person or persons so discharging. Conversely, when a toxic discharge is sufficiently diluted or rendered innocuous before reaching a sewage treatment plant or the receiving waters, the Commissioner may, in his absolute discretion, grant written permission for discharge concentrations greater than those listed in Section 5.1.

(b) The Commissioner may by order impose maximum amounts or concentrations of a toxic substance which may be discharged directly or indirectly to a public sewer from an industrial source notwithstanding that such amounts or concentrations are less than those demanded by other sections of this title or that the substance is not regulated by such sections for that source, provided that such amounts or concentrations are economically achievable by that source as determined by the Commissioner. Within 20 days after service of the Commissioner's determination and order, the person discharging the toxic substance may request a hearing at which evidence may be presented only upon the issue of the economic achievability of the maximum amounts or concentrations of the toxic substance, as imposed by the Commissioner, to be discharged to the public sewer. Following

such hearing, the hearing officer designated by the Commissioner shall report his findings and recommendations to the Commissioner who, in his discretion, may sustain, revoke, or modify his original determination and order. The Commissioner shall, upon his decision to sustain or modify his original determination and order, issue a final order to the person discharging the toxic substance to comply with such decision.

SECTION 5.3 Pursuant to Section 687-1.0(e)(2) of the Administrative Code, all pretreatment standards and requirements promulgated pursuant to the Federal Water Pollution Control Act, commonly referred to as the Clean Water Act, as amended, including time limitations for compliance with such standards, monitoring of wastewater and the reporting of the results of such monitoring are hereby incorporated into these regulations and all such reports shall also be made to the Commissioner. All sources of pollutants or toxic substances to the public sewers, subject to such pretreatment standards, shall discharge wastewaters to the public sewers in conformance with such standards, provided however, that if a more stringent standard is applicable under Sections 5.1 or 5.2 or any other section of these regulations then the said more stringent standard shall be controlling.

SECTION 5.4 Pretreatment systems shall be maintained in good working order and operated properly so as to insure continued compliance with Titles IV and V of these regulations.

SECTION 5.5 No person shall increase the use of process water or in any way attempt to dilute a discharge as a partial or complete substitute means of pretreatment in order to comply with any provision of any section of any title of these regulations.

TITLE VI

TERMS AND CONDITIONS FOR THE ISSUANCE OF A PERMIT

SECTION 6.1 No person shall discharge, directly or indirectly, into a public sewer any wastewater, sewage, industrial waste, or other waste or any other substance, the characteristics of which violate any provision in Titles IV or V of these regulations. A person wishing to temporarily discharge effluents to a public sewer in violation of the provisions of Titles IV or V, until a pretreatment system is in place that will bring the discharged effluents in compliance with the provisions of Title IV or V, may apply for a permit to do so. The applicant for a permit shall comply with the requirements of Section 6.2. The Commissioner, in his discretion, may issue such a permit and in the permit may impose such terms and conditions he deems necessary. Such terms and conditions may include the requirements of: (i) a limitation upon the volume or rate of flow of effluent discharge; (ii) the installation and maintenance, by the permittee at his own expense, of facilities or equipment for intermittent or continuous measurement of the effluent discharged; (iii) the installation and maintenance of detention tanks or other facilities or equipment for reducing the maximum rates of discharge; (iv) or any other equipment, devices, limitation or requirement he deems necessary.

SECTION 6.2 (a) The applicant for a permit from the Commissioner to temporarily discharge any substance, the characteristics of which violate any provision of Titles IV or V of these regulations shall comply with the following requirements:

(1) Upon application, or by such later date as the Commissioner may direct, submission of a properly completed departmental industrial wastes questionnaire, which shall include such information, as the Commissioner may direct, concerning the characteristics of the effluents from industrial processes. If, in the opinion of the Commissioner, such information requires the performance of laboratory tests, such tests shall be made at the expense of the applicant for the permit and shall be performed in such manner as the Commissioner directs. The samples of wastewater for which laboratory determinations are to be made shall be taken in accordance with the direction of the Commissioner. Any information to be included in the industrial wastes questionnaire which is designated confidential business information by the applicant, except effluent characteristics, is to be treated in accordance with applicable law and procedures established by the Commissioner.

(2) Upon application, or by such later date as the Commissioner may direct, submission of plans and such other information, as required by the Commissioner which show and explain the proposed pretreatment system. The pretreatment system shall, if required by the Commissioner, include a suitable station, acceptable to the Commissioner, to be used for the sampling and or gauging of effluents to be discharged to the public sewer.

Thereafter, the Commissioner may conduct a review and approval of such plans. The review and approval of such plans shall apply only to the pretreatment system. The requirements of other sections of the Administrative Code shall be fully complied with and all necessary approvals obtained by applicant from the appropriate agencies. A copy of a certificate of such approval or approvals shall be submitted with the plans for the pretreatment system.

In lieu of the submittal of permits from appropriate City agencies having jurisdiction, a report by a professional engineer or registered architect may be submitted stating that the applicant has complied with all the requirements of law in the preparation of plans submitted for approval under this section.

Approval of such plans, by the Commissioner, shall be limited by him to the determination of whether such plans for pretreatment of wastewater conform in principle to the accepted practices in the field of waste treatment. Such approval shall be conditional upon satisfactory performance of the installed pretreatment facilities. No such permit or approval shall be deemed to waive, nor shall any permit or approval be held to limit, the power of the Commissioner to enforce any requirement of these or any other regulations, or of the Administrative Code or of any other law. The Department, by such approval, shall not incur any liabilities or obligations for the failure of the effluent from such facilities to comply with these or any other regulations, the Administrative Code or any other law.

Any approval by the Commissioner of a type, kind or capacity of an installation shall not relieve the applicant of the responsibility of altering, enlarging or otherwise modifying an installation to accomplish its intended purpose to the degree necessary to comply with Title IV and V herein.

(3) Upon application, or by such later date as the Commissioner may direct, submission of an implementation schedule, satisfactory to the Commissioner, for the completion and operation of the pretreatment system necessary so that effluents discharged to the public sewer comply with provisions of Titles IV or V herein.

(4) A statement signed by the applicant which obligates such applicant to comply with all of the following requirements and with such additional conditions as the Commissioner may require:

A. In the event the installation of a pretreatment facility is planned to exceed a time period of 9 months, periodic reports, at intervals of not greater than three months, shall be submitted to the Commissioner, showing the progress toward the installation and operation of the pretreatment facility.

B. Pretreatment effluent monitoring reports shall be submitted to the Commissioner in conformance with and at such intervals as required by Section 5.3 herein, if applicable, or as otherwise required by the Commissioner. This provision shall survive the expiration or revocation of a permit issued pursuant to this Title.

C. Components of the pretreatment system shall be maintained in good working order and operated properly so as to insure continued compliance with Titles IV and V of these regulations. Employees of the Department shall be allowed entry upon the premises to inspect the pretreatment system and the industrial processes, to sample wastewater influents and effluents from such industrial processes and/or the pretreatment system and to obtain such information as is relevant in determining compliance with Titles IV or V herein or compliance with the implementation schedule referred to in paragraph (3) of this Section. This provision shall survive the expiration or revocation of a permit issued pursuant to this Title.

(b) Non-compliance with any of the terms and conditions of the permit, shall be grounds for revocation of the permit to discharge wastewater into the public sewer; such revocation shall be effective immediately upon notice to the permittee of such revocation.

SECTION 6.3 (a) Upon direction or order by the Commissioner, any user of a public sewer shall: (i) complete an industrial wastes questionnaire form; (ii) allow an inspection of the user's processes which contribute wastewater to a public sewer; (iii) measure and sample for the purposes of determining volume and characteristics of effluents which are discharged to a public sewer. Any information included in the industrial wastes questionnaire which is designated confidential business information by the user of the public sewer, except effluent characteristics, is to be treated in accordance with applicable law and procedures established by the Commissioner.

(b) An industrial waste questionnaire shall include:

(i) Details of production, number of employees, water consumption and usage, waste disposal facilities, and other pertinent data to enable the Commissioner to properly determine the nature of the waste being discharged;

(ii) A plan of the property showing accurately all sewers, drains and house sewer connections;

(iii) A laboratory determination of the characteristics of the wastewater discharged to a public sewer, if required by the Commissioner. Such a laboratory determination shall be made at the expense of the applicant, and when the applicant has neither the facilities nor professional personnel to properly perform this laboratory determination in accordance with the methods prescribed in the definition of laboratory determination under Section 2.23 of these regulations, he shall have the laboratory determination performed and attested to by a person or agency of recognized professional standing. The samples of wastewater for which a laboratory determination is to be made shall be taken in accordance with the direction of the Commissioner and the results shall be transmitted to the Commissioner.

SECTION 6.4 For discharges which conform or are expected to conform to Titles IV or V herein, the Commissioner, nevertheless, may require the installation and maintenance, by a date set by the Commissioner, at the sole expense of the user of the public sewer, of facilities or equipment for the measurement and sampling by departmental personnel of wastewater discharged to a public sewer.

SECTION 6.5 No person shall cause or allow a new connection to a public sewer of premises, in which one or more establishments that will discharge industrial wastes or other wastes, as defined in these regulations are to be located, without a written permit from the Commissioner, pursuant to Section 683a4-6.0 of the Administrative Code. No such permit shall issue unless the Commissioner shall have determined that the characteristics of such discharges will comply with the provisions of Titles IV or V herein and approves such connection. If pretreatment facilities are required in order that the discharge to the public sewer comply with Titles IV or V herein, review and/or approval by the Commissioner of plans for such facilities shall be limited by him to the determination of whether such plans conform in principle to the accepted practices in the field of waste treatment. No such permit or approval shall be deemed to waive, nor shall any such permit or approval be held to limit the power of the Commissioner to enforce any requirements of these or any other regulations or of the Administrative Code or of any other law. The Department, by such approval, shall not incur any liabilities or obligations for the failure of the effluent from such facilities to comply with these or any other regulations, the Administrative Code or any other law.

TITLE VII

REMOVAL, TRANSPORTATION AND DISPOSITION OF SCAVENGER WASTES

SECTION 7.1 (a) Scavenger wastes shall be admitted into the sewerage system at designated manholes only. The discharge, directly or indirectly, of scavenger wastes into the sewerage system without a valid permit or in contravention of the terms of a permit shall constitute a violation of these regulations. Persons desiring to discharge scavenger wastes at such designated manholes shall be required to obtain a scavenger wastes permit from the Commissioner.

(b) The disposal of such wastes to the City's sewerage system from sources outside of New York City is prohibited.

(c) Sludges from cesspools or septic tanks containing substances derived from non-sanitary wastewater will not be admitted into the sewerage system except by special permit issued by the Commissioner.

(d) The discharge of these wastes shall be made only at a designated manhole location on a combined or sanitary sewer as shall be stated in said permit or as may be relocated by the Commissioner.

SECTION 7.2 The applicant for scavenger wastes permit or special permit shall be the owner or lessee of the vehicle to which the permit is to apply. Any false, untruthful or misleading statements in any application for a scavenger wastes permit or special permit or in any material submitted in support of said application will invalidate the permit. All scavenger wastes permit or special permits issued by the Commissioner shall be for one (1) year, unless stated otherwise. A copy of the scavenger wastes permit or special permit must be carried in every truck for which a scavenger wastes permit or special permit has been issued, and must be presented on demand of the Commissioner.

The person shall at all times conduct discharging operations so as to maintain the safety and cleanliness of the designated manhole and its surrounding area.

The scavenger wastes permit or special permit may be suspended or revoked at any time by the Commissioner for violation of these rules and regulations:

SECTION 7.3 All applicants for a permit to discharge scavenger wastes into the sewerage system shall furnish the following information with each application:

(a) Name of Firm or Individual and Address;

(b) Department of Sanitation Certificate Number;

(c) Department of Consumer Affairs License Number;

(d) Volume of scavenger wastes removed each year for the last three years; new applicants to submit an estimate of volume for the first year.

(e) Number of scavenger vehicles in collection service.

(f) Completed copy of the New York State Department of Environmental Conservation Septic Tank Cleaner Permit.

SECTION 7.4 The scavenger waste permit is applicable for vehicles transporting only scavenger wastes and is not valid for vehicles which, at times, transport other wastes.

TITLE VIII

IMPOSITION AND COMPUTATION OF SEWER SURCHARGE

SECTION 8.1 IMPOSITION OF SEWER SURCHARGE: In addition to any other fees, charges or sewer rents provided by Section 683a4-9.0 of the Administrative Code or any other law, the owner of any parcel of real property connected with the sewerage system, including but not limited to real property connected with the sewerage system by means of a private sewer or drain emptying into the sewerage system, shall pay a sewer surcharge for the use of the sewerage system for discharging any wastewater or other substances in which the characteristics, resulting from pollutants contained therein, exceed the maximum values of such characteristics in receivable industrial waste as defined under Section 2.38 of these regulations.

SECTION 8.2 COMPUTATION OF SEWER SURCHARGE: The sewer surcharge shall be computed by the Commissioner pursuant to the provisions of subparagraph 2(a) of subdivision (b) of Section 687-1.0 of the Administrative Code of the City of New York as follows:

The amount of the sewer surcharge shall equal the product of the following four factors:

> (1) The cost per pound of removing pollutants as defined in Section 2.8 of these regulations; (2) a conversion factor; (3) the volume of wastewater discharged into a public sewer; (4) the sum of (a) the weighted average SS concentration in the wastewater discharged into a public sewer in excess of 350 mg/L, and (b) the weighted average BOD concentration in the wastewater discharged into a public sewer in excess of 300 mg/L.

The quality-quantity formula* expressed in symbols is:

$Ds = C \times F \times V \times [(SS - 350) + (BOD - 300)]$ where:

Ds = amount of surcharge in dollars;
C = cost per pound (in dollars) of removing pollutants;
$F = \frac{62.4}{1{,}000{,}000}$ (this factor converts mg/L to pounds per million cubic feet);
V = volume, in cubic feet of wastewater discharged into the public sewer.

(*If the SS is less than 350 mg/L, and/or the B.O.D. is less than 300 mg/L, then either one or both of these particular pollutant factors shall be eliminated from the formula.)

SECTION 8.3 VOLUME DETERMINATION: In applying the sewer surcharge formula the Commissioner may use any one or combination of the following as the figure representing the number of cubic feet of wastewater discharged into a public sewer: (1) the amount of water supplied to the premises by the City or a private water company as indicated by the water meter(s) if the premises are metered; or (2) if the premises are supplied with river water or water from private wells, the amount of water supplied from such sources as determined by the Commissioner, pursuant to paragraph four, subdivision b of Section 683a4-9.0 of the Administrative Code; or (3) if such premises are used for an industrial or commercial purpose of such nature that the water supplied to the premises is not entirely discharged into a public sewer, the determination of the amount of wastewater discharged into a public sewer made by the Commissioner pursuant to the provisions of paragraph five of subdivision b of Section 683a4-9.0 of the Administrative Code; or (4) the actual quantity as determined by measurements taken at a gauging station installed by the owner of the property served by a public sewer, at his own expense, which is acceptable to the Commissioner; or (5) a figure determined by the Commissioner by any combination of the foregoing or by any other equitable method.

SECTION 8.4 DETERMINATION OF POLLUTANT CONCENTRATIONS.

(a) The pollutant concentrations of any wastewater shall usually be determined from representative samples of the effluent discharged to a public sewer, taken by representatives of the Commissioner at sampling stations as described under Title VI, Section 6.3 of these rules and regulations or at other locations determined by the Commissioner.

The intent of any sampling procedure is to establish the BOD and SS concentrations in the wastewater discharged during an average or typical working day. These concentrations may be derived, according to the best judgment of the Commissioner, by repeated samplings during one or more days.

The analyses of samples taken shall be performed in the Industrial Waste Laboratory of the Department and the sewer surcharge shall be based upon said analyses.

(b) All sewer surcharges shall be based on the analyses of the total wastewater from any premises. The concentrations of pollutants in the wastewater, once determined as prescribed in this section, shall be used in calculating the sewer surcharge. The concentrations of pollutants shall remain in effect until the person affected shall prove, to the satisfaction of the Commissioner, or the city shall determine that a change in the manufacturing process or production or the installation or

alteration of pretreatment facilities warrants a reanalysis. The revised pollutant concentrations shall then be used in calculating the sewer surcharge and shall become effective as of the date of the request for resampling.

(c) Whenever the wastes discharged from premises to a public sewer might be expected to show appreciable periodic variations during the year due to manufacturing process or production variation due to seasonal changes, the Commissioner may average the results of two or more series of analyses taken to reflect these variations and thereby determine an average annual pollutant concentration.

(d) Average Pollutant Concentrations as a Basis for Sewer Surcharge: The Commissioner may establish average pollutant concentrations of the wastewater discharged into the public sewer by each industry or segment of an industry. These average pollutant concentrations may be determined by sampling the wastewater of one or more establishments judged by the Commissioner as typical for that industry or from figures obtained from professional or trade literature. The determined averages may be expressed in concentration units, pounds of pollutants related to units of production, or some other suitable measure, and then converted to the factors involved in the formula for the computation of the sewer surcharge in accordance with Section 8.2 of this Title. Where sampling and gauging of specific premises is not practical for physical, economic or other reasons, the appropriate averages may be applied in determining the sewer surcharge. These average pollutant concentrations shall remain in effect until such time as the person; (i) submits data which, in the absolute discretion of the Commissioner, indicates that these average pollutant concentrations are no longer valid for the industry or are being improperly applied to him; or (ii) makes his premises amenable to sampling. In the event that the person makes the premises amenable to such sampling it shall be at his sole expense.

SECTION 8.5 POLLUTANT CONCENTRATIONS DISPUTED BY A USER OF A PUBLIC SEWER: In the event that the pollutant concentrations of the wastewater discharged to a public sewer, as determined under Section 8.4 of this Title, is disputed by the user of a public sewer, a program of resampling and gauging with subsequent analyses may be instituted as follows:

(a) The person must submit a request for resampling and gauging of wastewater to the Commissioner who shall determine if such resampling is warranted. The person shall bear all of the expenses incurred by the City in the resampling and gauging and subsequent analyses of the wastewater if the sewer surcharge billings, based upon the resultant concentrations, are less than fifteen percent below or five percent above the sewer surcharge billings based upon the disputed pollutant concentrations.

(b) A consultant of recognized professional standing in the employ of the person must confer with representatives of the Commissioner in order that an agreement may be reached as to the various factors which must be considered in a new sampling program.

(c) The results of the resampling and the reanalyses in the Department's laboratory shall be considered to be the current analyses of the wastewater discharged to the public sewer and shall be used for determining the sewer surcharge and/or acceptability of the wastewater as of the date of the user's request for such resampling.

SECTION 8.6 STANDARD METHODS FOR THE EXAMINATION OF WATER AND WASTEWATER: The handling, storage, and analyses of all samples taken for the determination of the characteristics of wastewater shall be performed in accordance with the latest edition of "Standard Methods for the Examination of Wastes and Wastewater," (a joint publication of the American Public Health Association, the American Water Works Association and the Water Pollution Control Federation).

SECTION 8.7 FIRM WITH MULTIPLE BUILDINGS: Where a firm is operating as an integrated manufacturing complex involving more than one building with varying processes and having separate house sewer connections within the same contributory area, as defined under Section 2.6, such firm may be considered as one unit with multiple house sewers. Pollutant concentrations for each house drain, determined by sampling and gauging at each house sewer, may be combined and the weighted averages of the results thus obtained may be used as the measure of the pollutant concentrations of the wastewater discharged into the public sewers by said firm.

SECTION 8.8 A BLOCK AND LOT WITH MULTIPLE BUILDINGS: Where a parcel of real property consisting of one block and lot is occupied by multiple buildings having tenants with unrelated manufacturing processes, such a complex of buildings may be considered as one unit with multiple house sewers. Pollutant concentrations for each house sewer, determined by sampling and gauging at such house drain, may be combined and the weighted average of the results thus obtained may be used as the measure of the pollutant concentrations of the wastewater discharged into the public sewers from buildings on said block and lot.

SECTION 8.9 MULTI-TENANTED INDUSTRIAL BUILDING: Where a parcel of real property, consisting of one block and lot or lots, is occupied by a multi-tenanted industrial building connected to the public sewers by one or more house sewers and the tenants in said building discharge wastewater into the house drainage system, if the Commissioner shall so direct, the determination of the pollutant concentrations of such wastes shall be taken at a

suitable control manhole or manholes where the wastes combine and discharge through the house sewer or sewers into the public sewers. Pollutant concentrations for each house sewer, determined by sampling and gauging at each house drain, may be combined and the weighted averages of the results thus obtained may be used as the measure of the pollutant concentrations of the wastes discharged into the public sewer from said building.

SECTION 8.10 INDUSTRIAL PARK AND/OR INDUSTRIAL BUILDING COMPLEX: Where a parcel of real property consists of more than one block and lot and one or more buildings on said parcel occupy a single block, each such building or buildings may be considered as a multi-tenanted industrial building and the pollutant concentrations of the wastewater discharged from said building or buildings to the public sewers shall be determined as prescribed under Section 8.9 of this Title.

TITLE IX

RESERVED

TITLE X

RESERVED

TITLE XI

GENERAL PROVISIONS

SECTION 11.1 DELEGATION OF AUTHORITY: All actions or approvals required by or permitted to the Commissioner may be taken by the Director of the Bureau of Water Pollution Control or the Director of the Bureau of Sewers or by an authorized representative of the Commissioner or either of the Directors.

SECTION 11.2 PROTECTION FROM DAMAGE: (a) No unauthorized person shall enter any regulator or other element of the sewerage system and no person shall dispose of or allow to discharge directly or indirectly into the public sewer any material or substance excluded by these rules and regulations from the public sewers. No person shall damage or tamper with the operation of any mechanism nor shall any person change the operation of any device without proper authorization from the Commissioner.

(b) No person shall knowingly, or negligently break, damage, destroy, uncover, deface or tamper with any structure, appurtenance, or equipment which is a part of the sewerage system.

SECTION 11.3 NON-INTERFERENCE WITH AUTHORIZED EMPLOYEES: Authorized employees of the Department shall be in charge of the operation of the sewerage system and no person or persons shall interfere with such employees in the performance of their duties nor shall any material which will impair the operation of such system be thrown or placed or cause to be thrown or placed in or about such system, or in or about the parts or appurtenances of the operating machinery, or devices of such system. No person shall in any way interfere with or obstruct the operation of the machinery or devices of such system and no person other than an authorized employee or agent of the Department shall operate or attempt to operate or change the operation of any appurtenance of a sewage treatment works.

SECTION 11.4 No person shall interfere with or obstruct duly authorized employees of the Department, bearing proper credentials and identification, from entering upon all properties, public or private, for the purpose of inspection, observation, sampling and testing as is necessary to determine compliance with the requirements of any section herein or in executing the orders of the Commissioner. Refusal to permit such entry or the tampering with any device placed within the premises for purposes of sampling or testing shall be a violation of these regulations.

SECTION 11.5 COOPERATION BY PRIVATE PERSONS, WATER COMPANIES AND PUBLIC AGENCIES: (a) The Commissioner may require every person who owns or occupies real property within the city, and

every private water company supplying water to property within the city, to furnish him with such information as may be necessary to carry out the provisions of these rules and regulations.

(b) The Commissioner shall have the power to hold hearings and subpoena any such persons or company, or any officer, employee or agent of any such company, and direct the production of books and records in order to carry out the provisions of these rules and regulations.

(c) Every such person, water company or public official or municipal agency, officer or employee shall cooperate with the Commissioner in carrying out the provisions of Section 687-1.0 of the Administrative Code and shall comply with all rules and regulations promulgated pursuant to said section.

SECTION 11.6 PENALTIES AND SANCTIONS: Any person who is in violation of, or fails to comply with any provision of any section of any title of these regulations or any order or determination issued pursuant to these regulations shall be subject to the fines, penalties and other sanctions provided in Section 689-1.0 of the Administrative Code of the City of New York.

SECTION 11.7 The Commissioner shall cause to be published annually, in the largest daily newspaper published in the City of New York, a list of persons that, during the previous twelve months, were significantly violating applicable pretreatment standards or other pretreatment requirements as defined in Part 403.8(f)(2)(vii) of Title 40 of the Code of Federal Regulations.

SECTION 11.8 Nothing contained in any section of any title of these regulations shall be deemed to waive any requirement of the New York City Administrative Code or of any other city, state or federal law or regulation.

TITLE XII

REPEAL

SECTION 12.1 These rules and regulations replace and supersede those "Rules and Regulations Relating to the Use of the Public Sewer System for the Discharge of Sewage, Industrial Waste and Other Wastes, Including Surcharges and Penalties", adopted on September 30, 1963, and any subsequent amendments, and those "Rules and Regulations Restricting the Discharge of Groundwater into the New York City Sewer System" adopted on March 31, 1982 and any subsequent amendments, which are hereby repealed.

APPENDIX A

ENFORCEMENT AND PENALTIES
(ADMINISTRATIVE CODE, §689-1.0)

Enforcement and penalties.

a. Notwithstanding any other provision of law, the commissioner of environmental protection and the environmental control board shall enforce the provisions of Sections 683a4-2.0 through 683a4-19.0 and 687-1.0 and the regulations promulgated pursuant thereto. Such commissioner and board shall have the power to issue such orders as may be provided for therein and such additional orders as may be necessary for the enforcement of such provisions.

b. 1. Whenever the commissioner has reasonable cause to believe that a discharge in violation of the provisions of sections 683a4-2.0 through 683a4-19.0 and 687-1.0 or any order, rule or regulation issued by the board or commissioner or in violation of the conditions of any permit issued pursuant to such provisions creates or may create an imminent danger to the sewer system or to the public health or to the life or safety of persons, the commissioner may issue a cease and desist order requiring any person who owns, leases, operates, controls or supervises any building, structure, facility or installation from which the unlawful discharge is emitted to take such action as may be necessary to halt or prevent such discharge.

2. If service of the order cannot be made personally because such person cannot be located at such time then service may be made by delivering a copy to a person of suitable age and discretion at the residence or place of business of the person sought to be served. If service cannot be made personally or by such delivery to a person of suitable age and discretion because of inability to locate or to obtain the name or address of such person at such time, service may be made by conspicuously posting a copy of such order upon the property to which it relates. The posting of such order shall be sufficient notice of such order to

all persons having a duty in relation thereto under the provisions of this subdivision.

3. If the order is not complied with or so far complied with as the commissioner may regard as reasonable, within the time specified therein the Commissioner may act to halt or prevent such discharge by:

(a) sealing, blocking, or otherwise inactivating any equipment facility or device;

(b) terminating the water supply to the premises;

(c) sealing, blocking or otherwise inactivating any private sewer or drain emptying directly or indirectly into the sewer system;

(d) any other means or method that is reasonable under the circumstances. For such purpose the commissioner or his deputies or such other officers or employees as are designated by the Commissioner may enter on any public or private property.

4. Any person affected by such an order may make written application to the environmental control board for a hearing. Such hearing shall be provided, pursuant to the rules and regulations of the board, and shall be held within forty-eight hours after the receipt of such application. The board may suspend, modify or terminate such order.

c. 1. In the case of any continued or knowing violation of any of the provisions of Sections 683a4-2.0 through 683a4-19.0 and 687-1.0 or any order, rule or regulation issued by the board or commissioner pursuant thereto or of the conditions of any permit issued pursuant to such provisions or where the board finds that the violation of any of such provisions or of the conditions of any such permit presents or may present a danger to the environment or threatens to interfere with the operation of the sewer system, the board after notice and the opportunity for a hearing in accordance with the rules and regulations of the board, may issue a cease and desist order requiring any person who owns, leases, operates, controls or supervises any building, structure, facility or installation to cease and desist from any activity or process which causes or is conducted so as to cause

such violation within the time specified in such order.

2. Such order may provide that if the order is not complied with or so far complied with as the commissioner of environmental protection may regard as reasonable within the time specified therein, the commissioner may take such action as shall be specified therein, including but not limited to:

(a) sealing, blocking or inactivating any equipment facility or device;

(b) terminating the water supply to the premises;

(c) sealing, blocking or otherwise inactivating any private sewer or drain emptying directly or indirectly into the sewer system.

For such purpose the commissioner or his deputies or such other officers or employees as are designated by the commissioner may enter on any public or private property.

d. If the respondent fails to comply with any order issued by the board or commissioner or with the conditions of any permit, or the board or commissioner otherwise deems it necessary, the corporation counsel, acting in the name of the city, may maintain an action or proceeding in a court of competent jurisdiction to compel compliance with or restrain by injunction the violation of any order or permit issued by the board or commissioner.

e. Any person who violates or fails to comply with any of the provisions of Sections 683a4-2.0 through 683Aa4-19.0 and 687-1.0 or any order, rule or regulation issued by the board or commissioner pursuant thereto shall be liable for a civil penalty of not less than fifty nor more than one thousand dollars for each violation. In the case of a continuing violation each days continuance shall be a separate and distinct offense. The environmental control board shall have the power to impose such civil penalties. A proceeding to impose such penalties shall be commenced by the service of a notice of violation returnable to such board. Such board, after a hearing as provided by the rules nd regulations of the board, shall have the power to enforce its

final decisions and orders imposing such civil penalties as if they were money judgements pursuant to subdivision d of section fourteen hundred four of the New York City charter. A civil penalty imposed by the board may also be collected in an action brought in the name of the city. The board, in its discretion, may, within the limits set forth in this subdivision in any court of competent jurisdiction establish a schedule of civil penalties indicating the minmum and maximum penalty for each separate offense.

f. In addition to the civil penalties set forth in subdivision f of this section, any person who knowingly violates any provision of sections 683a4-2.0 through 683a4-19.0 or 687-1.0 or any order, rule or regulation issued by the commissioner or board pursuant thereto shall be guilty of a misdemeanor and, upon conviction thereof, shall be punished by a fine of not less than two hundred fifty nor more than one thousand dollars, or by imprisonment not exceeding thirty days, or both for each violation. In the case of a continuing violation each days continuance shall be a separate and distinct offense.

g. Any person who violates or fails to comply with any of the provisions of sections 683a4-2.0 through 683a4-19.0 and 687-1.0 or any order, rule or regulation issued pursuant thereto or with the conditions of any permit issued pursuant thereto shall be liable to the city for any expense, loss or damage suffered by the city by reason of such violation.

h. Unless otherwise provided in this section, service of any notice or order required by this section may be made either personally or by mail addressed to the last known address of the person to be served.

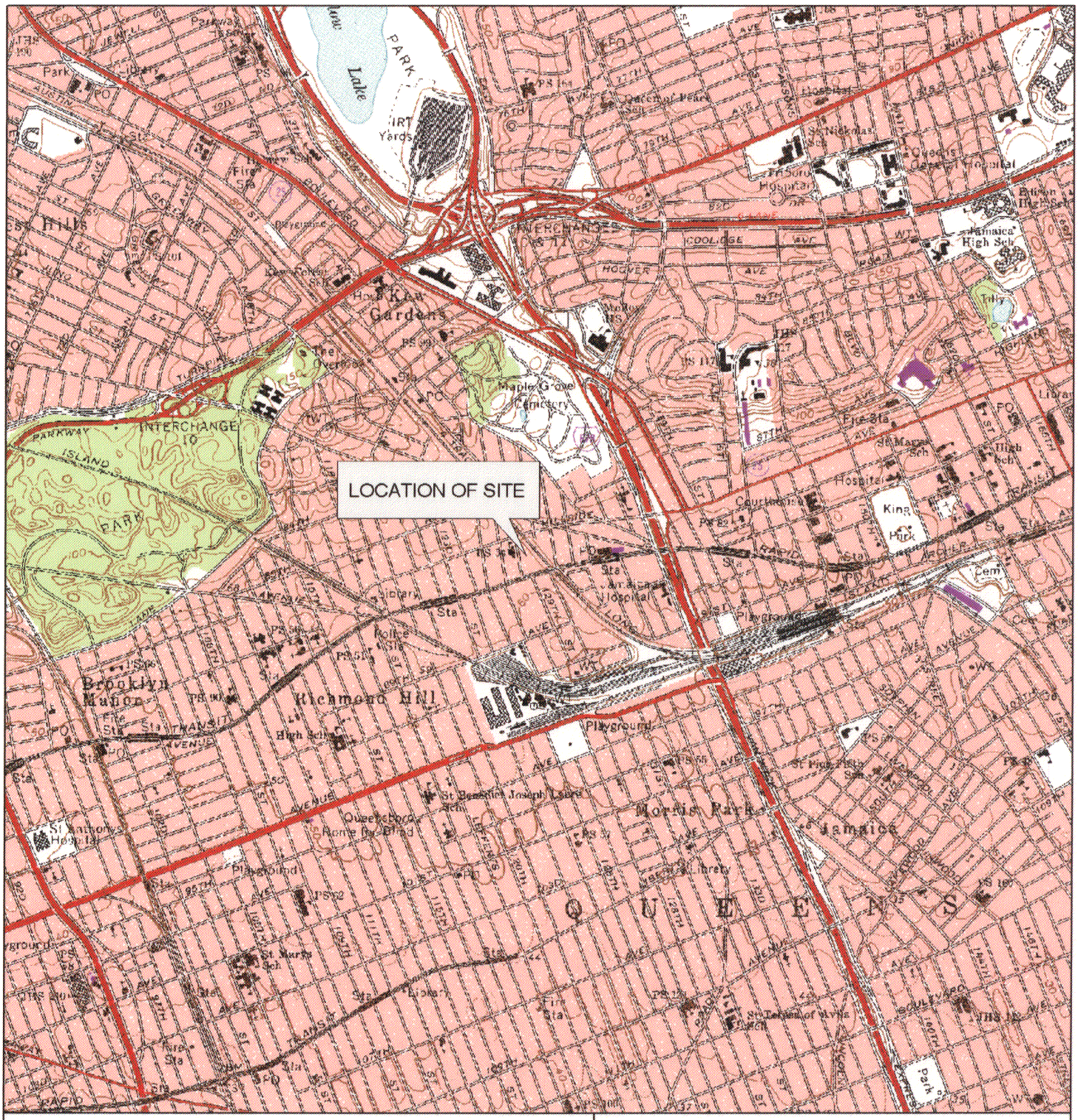

SOURCE:
USGS JAMAICA, NEW YORK
QUADRANGLE 7.5 MINUTE SERIES (TOPOGRAPHIC)

Title:

SITE LOCATION PLAN

UFI - JAMAICA PROJECT
129-09 JAMAICA AVENUE
RICHMOND HILL, QUEENS, NEW YORK

Prepared For: ENTERPRISE COMMUNITY INVESTMENT, INC.
NEW YORK, NEW YORK

ROUX ASSOCIATES INC *Environmental Consulting & Management*	Compiled by: J.P.K.	Date: 27MARCH2006	FIGURE
	Prepared by: J.P.K.	Scale: 1" = 2000'	1
	Project Mgr: J.P.K.	Office: NY	
	File No:	Project: 136601Y	

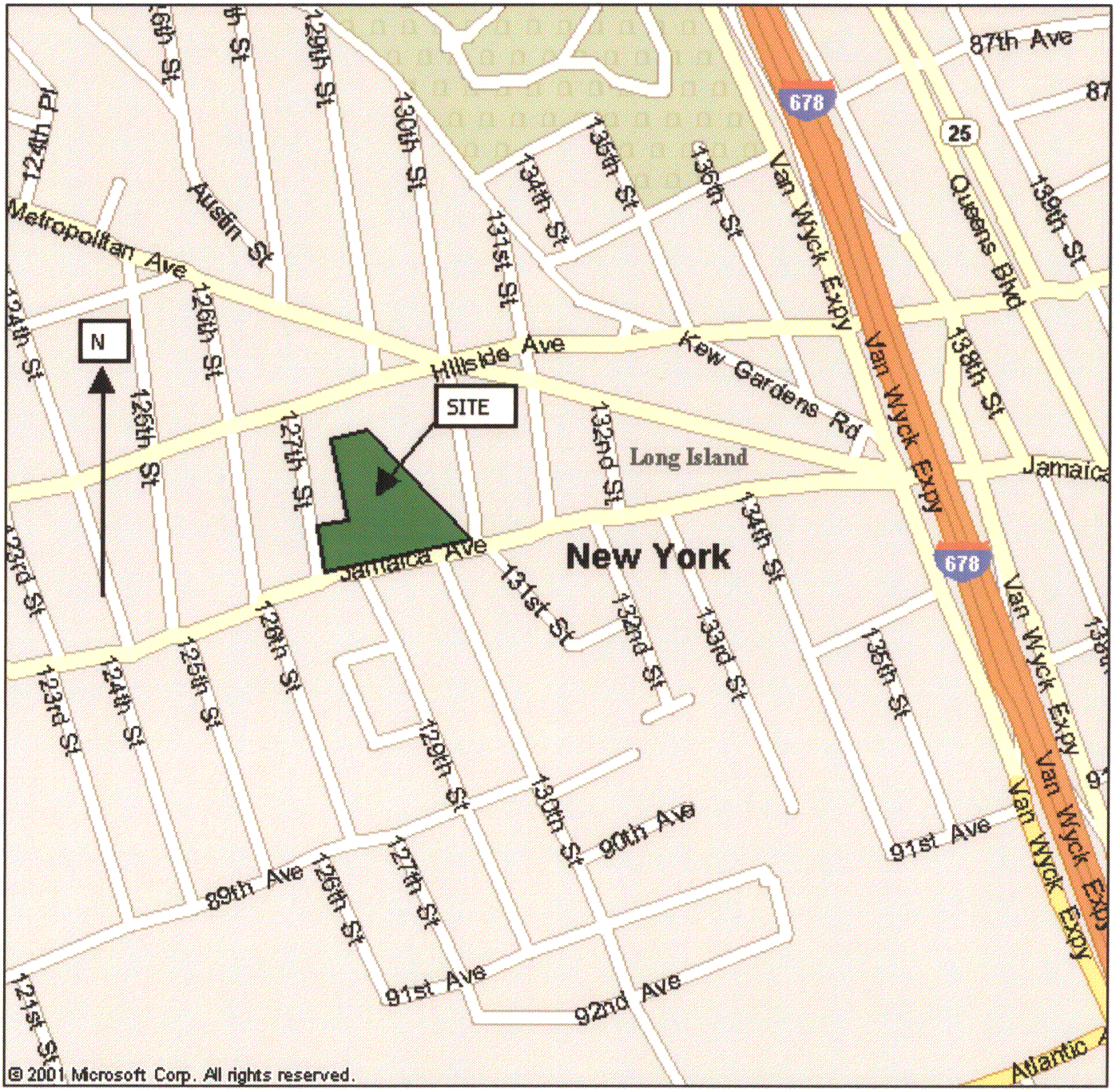

NOTE: DRAWING NOT TO SCALE. ALL LOCATIONS APPROXIMATE. DRAWING INTENDED FOR USE WITH THIS GCE REPORT ONLY.

G. C. ENVIRONMENTAL, INC.
ENVIRONMENTAL CONSULTANTS

410 SAW MILL RIVER ROAD
ARDSLEY, NEW YORK 10502

Tel: (914) 674-4346
Fax: (914) 674-4348

ADDITIONAL SUBSURFACE INVESTIGATION

UNIFORMS FOR INDUSTRY
129-09 JAMAICA AVENUE
RICHMOND HILL, NEW YORK 11418

GCE PROJECT NO: 05-116

DWG. TITLE:

FIGURE 1
SITE LOCUS MAP

ROUX

AERIAL VIEW OF UFI JAMAICA



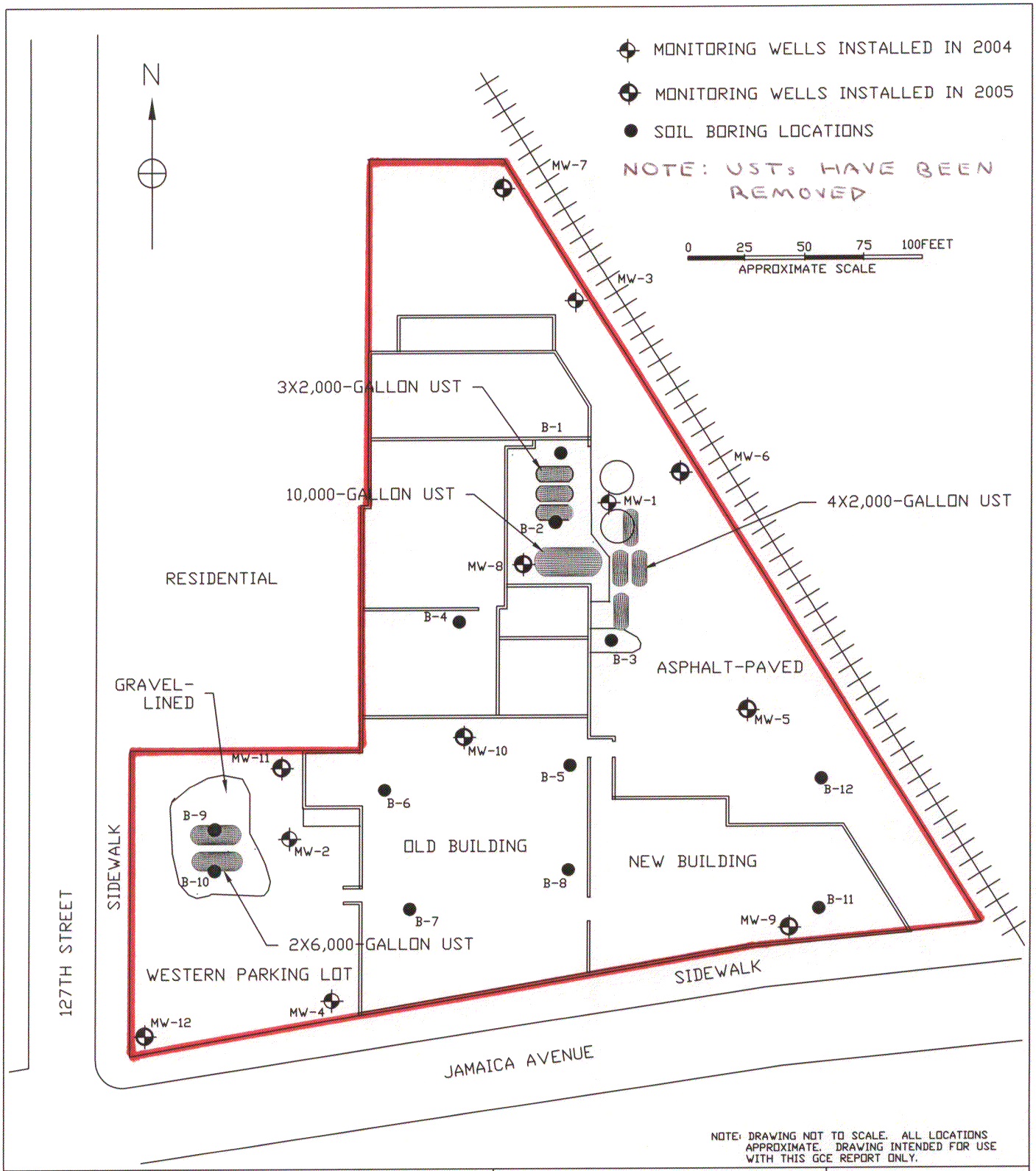

NOTE: DRAWING NOT TO SCALE. ALL LOCATIONS APPROXIMATE. DRAWING INTENDED FOR USE WITH THIS GCE REPORT ONLY.

G. C. ENVIRONMENTAL, INC.
ENVIRONMENTAL CONSULTANTS

410 SAW MILL RIVER ROAD
ARDSLEY, NEW YORK 10502

Tel: (914) 674-4346
Fax: (914) 674-4348

ADDITIONAL SUBSURFACE INVESTIGATION

UNIFORMS FOR INDUSTRY
129-09 JAMAICA AVENUE
RICHMOND HILL, NEW YORK 11418

GCE PROJECT NO: 05-116

DWG. TITLE:

FIGURE 2

SITE PLAN AND MONITORING WELL LOCATIONS

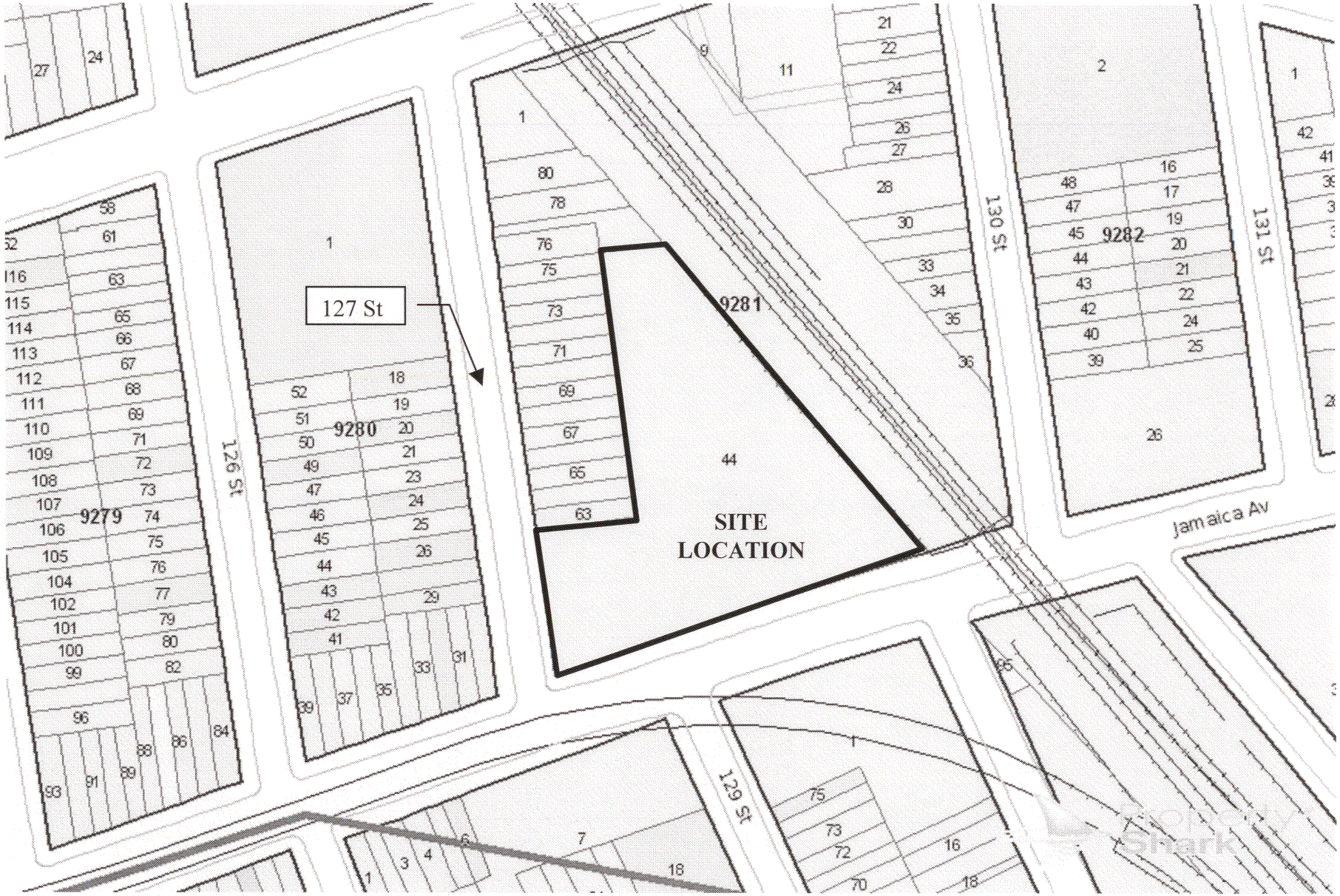
127 St
9281
SITE
LOCATION
9280
9279
9282
126 St
130 St
131 St
129 St
Jamaica Av

APPENDIX A

Applicant Information and
Property Description Narrative

Appendix A
Applicant Information

129 Jamaica Avenue Reclamation LLC (Volunteer)
110-31 Merrick Boulevard
Jamaica, New York 11433

Contact: Mr. Thomas A. Ciano
Tel: (212) 284-7120
Email: TAMCiano@aol.com

UFI, Inc. (Participant)
173 Foster Avenue,
Valley Stream, New York 11580

Contact: Mr. Richard Sena
Tel: (845) 623-0941
Email: rsena@ufi-ny.com

Applicant Relationship to Property

129 Jamaica Avenue Reclamation LLC (Volunteer) – Contract Vendee
UFI, Inc., (Participant) – Current Owner

Property Description Narrative

The Site is located at 129-09 Jamaica Avenue, Richmond Hill, New York 11418. The building was formerly owned and operated by Ideal Vortex Laundry, which utilized a petroleum dry cleaning machine during the 1930's through 1950's. Uniforms for Industry (UFI) acquired the property in the 1950's and continued laundry operations through November 2002, when all operations were ceased.

The Site consists of an approximately 1.72-acre irregular-shaped parcel of land and is developed with two (2) interconnected one (1)- to two (2)-story vacant industrial buildings, located on the central and southeastern portions of the Site, respectively. The onsite facility, constructed of brick, steel, wood, and concrete in 1929, with a series of additions in the 1950s and the 1960s, with the last addition constructed in the 1990s, occupies approximately sixty-five percent (65%) of the Site.

Ten (10) underground storage tanks (USTs) were historically located on the Site as follows: one (1) 10,000-gallon No. 6 fuel oil UST; three (3) 2,000-gallon mineral spirit USTs; one (1) 7,500-gallon mop oil UST; one (1) 6,000-gallon No. 2 fuel oil UST; one (1) 6,000-gallon mop oil UST; and three (3) 2,000-gallon mineral oil USTs. During the 2003 removal of the underground tanks located throughout the property, suspect impacted soils were identified.

On February 17-18 and March 26, 2004, VERTEX installed four (4) groundwater monitoring wells at the Site. The Additional Subsurface Investigation performed by GC Environmental in August 2005 included twelve (12) soil borings and the installation of eight (8) groundwater monitoring wells. The main results of these investigations are as follows:

- Soil contamination includes compounds associated with petroleum products, as well as chlorinated organic compounds. Petroleum contamination present in the soil is believed to originate with leaking fuel oil and mop oil underground storage tanks, which have been removed. The likely source of chlorinated solvents is from spills and/or discharges over time from historical operations at the Site and from potentially offsite sources.

- Concentrations of petroleum compounds in soil vary widely in the areas sampled, and appear to be concentrated in the general area of two specific borings, B-1 and B-2, where total VOCs range from 11,121 micrograms per kilogram (µg/Kg) in soil boring B-1 to 181,400 µg/Kg in soil boring B-2.

- Groundwater contamination is highest in MW-8, where separate-phase free product has also been observed. Contamination includes significant levels of petroleum compounds, as well as chlorinated solvent compounds. Total volatile organic compounds (TVOC) range from 11 micrograms per liter (µg/L) in MW-12 to 281,2000 µg/L in MW-8 (free product sample). The next highest TVOC concentration was detected in MW-1 (11,887 µg/L).

- Separate-phase free product has been observed in up to four onsite monitoring wells at measured thicknesses up to 6 feet (MW-8). Based on multiple water level gauging rounds, it does not appear that the free product plume is migrating offsite.

- The extent of chlorinated solvent and petroleum contamination throughout the Site is most likely associated with releases over an extended period of time from dry cleaning operations and leaking USTs onsite into the soil, and potentially from offsite sources.

APPENDIX B

Project Description

Project Description
This Site is currently vacant (building structures are present) and impacted soil and groundwater have been discovered during recent investigation activities. The project involves completing the investigation and remediation of soil and groundwater impacts, including work required to address NYSDEC spill numbers 05-07800 and 02-08119. The Volunteer plans on redeveloping this property as a mix of commercial and low-income housing as part of community revitalization. More specifically, the proposed development consists at this stage of a seven-story building that fronts on Jamaica Avenue, partitioned into retail, residential, and community space at street level and residential units on all remaining floors. The rear (north) of the Site is proposed to be divided into a parking lot (circa 65 parking spaces) and outdoor space (see following page for conceptual model).

A key aspect of this project will be the completion of a true "brown to green" redevelopment. The Volunteer's consultant, Roux Associates, Inc., in addition to DOMANI Sustainability Consulting, LLC (a subsidiary of Roux Associates), will complete investigation and remediation activities, and ultimately assist in the design and implementation of green building and sustainable land use practices.

Estimated Project Schedule
The following schedule listing anticipated tasks is approximate and takes into account NYSDEC review of project plans, public comment periods, and the potential for multiple field mobilizations.

Project Phase	**Approximate Timeframe**
BCP Application	November 2006
Notification of Acceptance	December 2006
Signing of BCP Agreement	January 2007
Investigation Work Plan	Spring 2007
Investigation and Reporting	Spring 2007– Fall 2007
Remedy Selection	Winter 2007
Remedial Action	Spring 2008

APPENDIX C

Environmental Reports/Data

APPENDIX D

Contact List Information

Section VIII. Contact List Information

1. *The chief executive officer and zoning board chairperson of each county, city, town and village in which the site is located.*

New York City
Mayor Michael R. Bloomberg
City Hall
New York, NY 10007
Telephone 212-NEW-YORK
Fax (212) 788-2460

Amanda M. Burden
Chair of the City Planning Commission and
Director of the Department of City Planning
New York City Planning Commission
22 Reade Street
New York, NY 10007-1216
Telephone (212) 720-3300
Fax (212)720-3219

Queens County
Helen M. Marshall
Office of the Queens Borough President,
120-55 Queens Blvd.
Kew Gardens, NY 11424
Telephone (718) 286-3000
Fax (718) 286-2916

NYC Planning Commission – Queens Borough Office
120-55 Queens Blvd., Room 201
Kew Gardens, NY 11424
Telephone (718) 286-3170
Fax (718) 286-3183

2. *Residents, owners, and occupants of the site and properties adjacent to the site.*

Occupants of the Site
Vacant

Owners of the Properties Adjacent to the Site

North of Subject Property
Alexander I. Ishmael
86-13a 127th Street
Richmond Hill, NY 11418

South of Subject Property
NYC Transit
129th Street
Richmond Hill, NY 11418

Balkan Brothers Holdings
126-20 Jamaica Avenue
Richmond Hill, NY 11418

East of Subject Property
MTA/LIRR
Hillside Avenue
Richmond Hill, NY 11418

West of Subject Property
Sheik MZ Ishmael
86-15 127th Street
Richmond Hill, NY 11418

John L. Wolf Jr.
86-19 127th Street
Richmond Hill, NY 11418

Cecil Seepersaud Tarjam
86-21 127th Street
Richmond Hill, NY 11418

Patricia M. Canter
86-23 127th Street
Richmond Hill, NY 11418

Kayume Subhan
86-25 127th Street
Richmond Hill, NY 11418

Tyrone Cumberbatch
86-27 127th Street
Richmond Hill, NY 11418

TJ Samuel
86-29 127th Street
Richmond Hill, NY 11418

Margarita Suarez
86-31 127th Street
Richmond Hill, NY 11418

Suruj N. Jaikaran
86-33 127th Street
Richmond Hill, NY 11418

Mina Maharaj
86-35 127th Street
Richmond Hill, NY 11418

Kenneth Fenlator
86-37 127th Street
Richmond Hill, NY 11418

Saini S. Surinder
86-39 127th Street
Richmond Hill, NY 11418

Mahadeo Sohit
86-41 127th Street
Richmond Hill, NY 11418

Percy Arroyo
86-43 127th Street
Richmond Hill, NY 11418

Bibi Gafaloon
86-46 127th Street
Richmond Hill, NY 11418

Mohammad F. Hussain
86-48 127th Street
Richmond Hill, NY 11418

Ralph Soomai
86-50 127th Street
Richmond Hill, NY 11418

Oscar A. Perez
126-19 Jamaica Avenue
Richmond Hill, NY 11418

3. Local news media from which the community typically obtains information.

Newspaper
Times Ledger
Richmond Hill Times
41-02 Bell Boulevard
Bayside, NY 11361
Telephone (718) 229-0300 Ext. 114

Television
New York 1 News
75 Ninth Avenue
New York, NY 10011
(212) 379-3311

4. The public water supplier which services the area in which the site is located.

New York City Department of Environmental Protection
59-17 Junction Boulevard, 10th Floor
Flushing, NY 11373

5. Any person who has requested to be placed on the site contact list.

N/A

6. The administrator of any school or day care facility located on or near the site.

P.S. 54 Hillside School
c/o Diane Jones, Administrator
86-02127th Street
Richmond Hill, NY 11418
(718) 849-0962

P.S. 51
c/o Magdaly Saint-Juste, Administrator
87-45 117th Street
Richmond Hill, NY 11418
(718) 847-3416
(718) 850-0738

P.S. 55 The Maure School
c/o Mrs. Kubrin, Administrator
131-10 97th Avenue
Richmond Hill, NY 11418
(718) 849-3845

P.S. 56 Harry Eichler School
c/o Mrs. Leiter, Administrator
86-10 114th Street
Richmond Hill, NY 11418
(718) 441-4448

P.S. 60 Woodhaven School
c/o Frank DeSario, Principal
91-02 88th Avenue
Richmond Hill, NY 11418
(718) 441-5046

P.S. 64 Joseph P. Addabbo School
c/o Administrator (No Name Provided)
82-01 101st Avenue
Richmond Hill, NY 11418
(718) 659-4624

P.S. 66 J. Kennedy-Onassis School
c/o Phyllis Leinward, Principal
85-11 102nd Street
Richmond Hill, NY 11418
(718 849-0184

P.S. 90 Horace Mann School
c/o Adrienne Ubertini, Principal
86-50 109th Street
Richmond Hill, NY 11418
(718) 847-3370

P.S. 97 Forest Park School
c/o Maureen Ingram, Principal
85-52 85th Street
Richmond Hill, NY 11418
(718) 849-4870

P.S. 99 Kew Gardens School
c/o Mrs. Paulette Foglio, Principal
82-37 Kew Gardens Road
Richmond Hill, NY 11418
(718) 544-4343

P.S. 161 Arthur R. Ashe School
c/o Jill Hoder, Principal
101-33 124th Street
Richmond Hill, NY 11418
(718) 441-5493

P.S. 62 Chester Park School
c/o Mrs. Angela O'Dowd
97-25 108th Street
Richmond Hill, NY 11418
(718) 849-0992

J.H.S. 210 E. Blackwell Junior High School
c/o Allma-Manning Roslyn, Principal
93-11 101st Avenue
Richmond Hill, NY 11418
(718) 845-5942

Richmond Hill High School
c/o Fran Descantis, Principal
89-30114th Street
Richmond Hill, NY 11418
(718) 846-3335

Bais Yaakov Academy for Girls
c/o Rabbi Newman, Administrator
124-50 Metropolitan Avenue
Richmond Hill, NY 11418
(718) 847-5352

Benedict Joseph Labre School
c/o Mary-Ann Mazzella, Principal
94-25 117th Street
Richmond Hill, NY 11418
(718) 441-6674

Hebrew Academy of West Queens
c/o Administrator (No Name Provided)
88-01 102nd Street
Richmond Hill, NY 11418
(718) 847-1462

Holy Child Jesus School
c/o Mr. Martin Abruzzo, Principal
111-02 86th Avenue
Richmond Hill, NY 11418
(718) 849-3988

Nativity of the Blessed Virgin
c/o Sister Marguerite Torre, Principal
101-41 92nd Street
Richmond Hill, NY 11418
(718) 845-3691

Our Lady of the Cenacle School
c/o Rose Marie McGoldrick, Principal
87-25 136th Street
Richmond Hill, NY 11418
(718) 657-6690

Saint Elizabeth School
c/o Mr. Ferguson, Principal
94-01 85th Street
Richmond Hill, NY 11418
(718) 296-8440

Saint Mary Gate of Heaven School
c/o Mr. Scannell, Principal
104-06 101st Avenue
Richmond Hill, NY 11418
(718) 846-3773

Saint Stanislaus Bishop & Mart
c/o Sister Francis Marie, Principal
90-01101st Avenue
Richmond Hill, NY 11418
(718) 845-3188
(718) 845-6206

Saint Thomas Apostle School
c/o Susan Aloise, Principal
87-49 87th Street
Woodhaven, NY 11421
(718) 847-3904

Theatre Street School
c/o Teresa Cassesse Aubel, Principal
87-61111st Street
Richmond Hill, NY 11418
(718) 846-9182

Yeshiva Tifereth Moshe Dov Rev
c/o Administrator (No Name Provided)
83-06 Abingdon Road
Richmond Hill, NY 11418
(718) 544-5400

Yeshivat Ohr Haiim
co Rabbi Kashani, Principal
86-06 135th Street
Richmond Hill, NY 11418
(718) 658-7066

Shaar Hatorah High School
c/o Administrator (No Name Provided)
117-06 84th Avenue
Richmond Hill, NY 11418
(718) 846-1940

** School Closed In September 2006**
Bethlehem Christian Academy
c/o Administrator
91-11 Lefferts Boulevard
Richmond Hill, NY 11418
(718) 849-5110
(718) 850-6480

Yeshiva Tifereth Moshe DC
c/o Rabbi Russ, Principal
83-06 Abingdon Rd.
Richmond Hill, NY 11418
(718) 846-7300

A To Z Learning Center
c/o Bernice Budho, Principal
123-21 Jamaica Avenue
Richmond Hill, NY 11418
(718) 805-4400

Dolly & Frank Russo Sr. Center
c/o Martha Kuszek, Director
118-03 101st Ave.
Richmond Hill, NY 11418
(718) 805-7117

E. Sholom Day Care Center II
c/o Ellen Yanna, Director
82-04 Lefferts Blvd.
Richmond Hill, NY 11418
(718) 805-2934
(718) 441-9893

Heartshare Dolly & Frank Russo
c/o Martha Kuszek, Director
118-01 101st Ave.
Richmond Hill, NY 11418
(718) 805-7117

Heartshare Matilda Raffa Cuomo
c/o Diane Cattrano, Director
115-15 101st Ave.
Richmond Hill, NY 11418
(718) 441-5333

Learning Land Pre-School
c/o Laura DeLuca, Owner
80-10 Lefferts Blvd.
Richmond Hill, NY 11418
(845) 468-7428

Matilda Raffa Cuomo First Step
c/o Diane Cattrano, Director
115-15 101st Ave.
Richmond Hill, NY 11418
(718) 441-5333

My Precious Angels
c/o Maria Burges, Director
81-05 101st Ave.
Richmond Hill, NY 11418
(718) 843-0275

Once Upon A Time, Inc.
c/o Head Mistress, Teresa Cassese Aubel
87-61 111th St.
Richmond Hill, NY 11418
(718) 846-9182

Sholom Day Care
c/o Administrator (No Name Provided)
82-52 Abingdon Rd.
Richmond Hill, NY 11418
(718) 850-2934
(718) 441-9893

St. John's Lutheran Pre-School
c/o Administrator (No Name Provided)
86-20 114th Street
Richmond Hill, NY 11418
(718) 441-3611

St. Luke's Nursery School
c/o Administrator (No Name Provided)
87-34 85th Street
Richmond Hill, NY 11418
(718) 296-6683

St. Paul's Nursery School
c/o Administrator (Name of Administrator not available through Internet search)
89-19 114th Street
Richmond Hill, NY 11418
(718) 849-4466 (Note: this telephone number is no longer in service and directory assistance has no new number available)

Tot's Learning World
c/o Administrator (Name of Administrator not available through Internet search)
94-24 Van Wyck Expressway
Richmond Hill, NY 11418
(No telephone number available through directory assistance or through Internet search)

Up the Ladder
c/o Administrator (No Name Provided)
80-11 101st Ave
Richmond Hill, NY 11418
(718) 843-4913

Very Important People DCC Cor
c/o "Alice," Director (no last name given)
95-06 101st Ave
Richmond Hill, NY 11418
(718) 641-2345

Bovov World Wide HS
c/o Administrator (Name of Administrator not available through Internet search)
83-06 Abingdon Rd.
Richmond Hill, NY 11418
(No telephone number available through directory assistance or through Internet search)

7. *The location of a document repository for the project (e.g., local library). In addition, attach a copy of a letter sent to the repository acknowledging that it agrees to act as the document repository for the site.*

Queens Library
Richmond Hill Branch
118-14 Hillside Avenue
Richmond Hill, NY 11418
(718) 849-7150

APPENDIX E

Proximity to Real Property

According to the Zoning Ordinance of the City of New York and based on Roux Associates' visual inspection, the surrounding area is utilized for industrial, commercial, educational, transportation, and residential purposes.

To the north of the Site are residential properties, a portion of the Long Island Rail Road, Primary Electrical Supply, Regency Collision Co. and Hillside Avenue, beyond which are CVS Pharmacy, Hillside Car Wash and Express Lube Detailing Center, Mystic Wholesale Motors, a Getty gasoline service station, and additional commercial properties, including French Cleaners, a dry cleaning establishment, and residential properties.

To the east of the Site is a portion of the Long Island Rail Road, beyond which are residential properties, 130th Street, and commercial properties.

To the south of the Site is Jamaica Avenue, beyond which is the New York City Transit Authority (NYCTA) 129th Street Yard and additional commercial and residential properties.

To the west of the Site is 127th Street, beyond which is Los Amigos restaurant, Paris Flowers and Party Goods, and additional commercial, residential, and educational properties.

APPENDIX F

Potential Vulnerability of Groundwater to Contamination

Potable water in the area of the Site is provided by the municipal system from upstate reservoirs. Groundwater contamination has been identified at the Site. There are no known wellhead protection or groundwater recharge areas in the area of the Site.

APPENDIX G

Geography and Geology of the Site

According to the US Geological Survey (USGS) Topographic Map of Jamaica, New York Quadrangle, USGS, dated 1966, photorevised 1979, the Site's elevation is approximately 60 feet above mean sea level. Topographically, the Site is level with no abrupt changes in elevation. The topography in the vicinity of the Site slopes gently to the south towards Jamaica Bay, located approximately 4 miles to the south of the Site.

According to the Hydrogeologic Framework of Long Island, New York, USGS, 1989, the geology in the area of the Site consists of approximately 150 feet of glacial deposits composed of clay, sand, gravel, and boulders, which form the Upper Glacial Aquifer, underlain by approximately 125 feet of sand, clay, and gravel, which form the Magothy Aquifer. The Magothy Aquifer is underlain by approximately 180 feet of clay, which form the Raritan Confining Unit, underlain by approximately 195 feet of sand and gravel, which form the Lloyd Aquifer. The bedrock in the area of the Site consists of crystalline metamorphic and igneous rocks and is approximately 650 feet below grade.

Based on the information gathered during site investigation activities, the geology of the Site to the sampled depth of approximately 50 feet below grade consists of dense, brown-gray, fine-coarse sand with some fine-coarse gravel and occasional cobbles and small boulders.

Based on the results of monitoring well survey and groundwater level measurement, groundwater flow direction at the Site is to the southwest. Depth to groundwater below the Site is approximately 40 feet below grade. The water table is rather flat, but forms a small groundwater mound in the vicinity of Monitoring Well MW-1.

ENVIRONMENTAL CONSULTING & MANAGEMENT
ROUX ASSOCIATES INC
209 Shafter Street
Islandia, New York 11749
TEL 631-232-2600 FAX 631-232-9898

MEMORANDUM

D R A F T ***Privileged and Confidential***

TO: Kirk Goodrich, Enterprise Community Investment, Inc.

FROM: Justin Kennedy, Roux Associates, Inc.

CC: Thomas Ciano, TAC Partners
Trisha Smith, Nixon Peabody, LLP
Jeffrey M. Makowski, Roux Associates, Inc.

DATE: June 1, 2006

RE: April 2006 Offsite Investigation Activities Summary
Former UFI Jamaica Facility
129-09 Jamaica Avenue
Richmond Hill, Queens, New York

Provided below is a summary of the investigation activities completed by Roux Associates, Inc. at the former UFI Jamaica facility located at 129-09 Jamaica Avenue, Richmond Hill, Queens, New York (Site) from April 17-26, 2006.

- Investigation activities performed included the gauging and purging of the 12 onsite monitoring wells; the collection of groundwater samples from all onsite monitoring wells; the collection of two free product samples from onsite monitoring wells MW-8 and MW-11; the completion of four offsite soil borings (SB-2 through SB-5) within the sidewalks along Jamaica Avenue and 127th Street; and the collection of a soil and groundwater sample from each offsite soil boring location. It should be noted that offsite soil boring SB-1 (located within the sidewalk along Jamaica Avenue, to the east of SB-2) could not be completed due to drilling refusal.

- Soil and groundwater samples collected were submitted to Severn Trent Laboratories (STL) for analysis for volatile organic compounds (VOCs) via EPA Method 8260. Free product samples collected were submitted to Torkelson Geochemistry for density, viscosity, interfacial tension and hydrocarbon characterization analysis.

- Offsite soil sample analysis (Table 2) indicated that the concentrations of VOCs in soil just below the water table were non-detect for all major contaminants of concern (i.e., chlorinated solvents and benzene, toluene, ethylbenzene and xylene (BTEX) compounds), with the exception of SB-5 where toluene was detected at a very low level (1.7 micrograms per kilogram [ug/kg]).

- Based on the monitoring well gauging data (Table 1), groundwater appears to flow in a south – southwesterly direction beneath the Site (Figure 1). In general, the water table appeared to be approximately one foot higher in elevation than it was during the previous monitoring round performed in August 2005 by G.C. Environmental, Inc.

- Dissolved chlorinated solvent impacts (Table 3, Table 4, and Figure 2, respectively) were detected to varying degrees at all onsite monitoring wells and two offsite soil boring groundwater sampling locations (SB-2 and SB-3). In general, the isomers of dichloroethene (DCE) comprised the greatest percentage of the total chlorinated solvent concentration, followed by vinyl chloride, tetrachloroethene (PCE), and, to a lesser degree, trichloroethene (TCE). The only exceptions to this general trend were the results for monitoring wells MW-2, MW-8, and MW-10, where vinyl chloride was the predominant chlorinated solvent compound present. For the offsite sampling locations, significant chlorinated solvent concentrations were found in the area southwest of the Site and low to non-detect concentrations were found along the western border of the Site (i.e., 127th Street).

- The distribution of total dissolved chlorinated solvent impacts from the monitoring well and offsite groundwater data indicated that these impacts are concentrated in two distinct areas, including the east – northeast region of the Site in the vicinity of monitoring wells MW-1 and MW-8, and the south – southwestern region of the Site in the vicinity of monitoring well MW-4 and offsite soil boring location SB-2.

- Free product was detected in three onsite monitoring wells (MW-8, MW-11 and MW-2) during the monitoring well gauging activities (Table 1). Unlike the previous gauging round conducted in August 2005 by G.C. Environmental, Inc., no free product was detected in monitoring well MW-1. Laboratory analysis of the free product physical properties indicates that free product in the vicinity of MW-8 is relatively heavy and viscous, with a density of 0.88 g/cm^3 and a viscosity of 18.5 centipoise (cP), while the free product present in the vicinity of MW-11 and MW-2 is slightly lighter and significantly less viscous, with a density of 0.86 g/cm^3 and a viscosity of 5.7 cP.

- Hydrocarbon characterization analysis indicates that the free product beneath the Site is composed of a mixture of light petroleum distillates and middle distillates, although the composition of the middle distillate component varied between the two locations sampled. The light distillate component of both samples appears to be a naphtha-based petroleum solvent (a.k.a. mineral spirits), similar to a Stoddard Solvent (which is also known by more specific trade names, such as Varsol, etc.). The middle distillate component of MW-11 appeared to be a weathered No. 2 fuel oil, while the middle distillate component of MW-8 appeared to be a heavier fuel oil, such as No. 4 fuel oil, and / or a specialty lubricating oil (lighter than motor oil). The difference in the heavier component composition between MW-8 and MW-11 corresponds to the difference in density and viscosity data between these two monitoring wells. It should be noted that according to historical background information, mineral spirits, Stoddard Solvent, No. 2 fuel oil, and No.4 fuel oil were used/stored at the Site during previous UFI operations.

- The concentrations of total BTEX in groundwater (Table 3, Table 5, and Figure 3, respectively) were greatest in the east-northeast region of the Site, in the vicinity of monitoring well MW-1, and decreased downgradient of this area to non-detect levels along the southern and western border of the Site. In addition, the samples from the monitoring wells located along the northeastern border of the Site and upgradient of MW-1 (i.e., monitoring wells MW-7, MW-3, MW-6 and MW-5) were either non-detect

or contained very low concentrations of BTEX compounds. No dissolved BTEX constituents were detected in any of the offsite soil boring groundwater samples.

- The distribution of total BTEX beneath the Site consisted primarily of xylene compounds, followed by progressively smaller concentrations of ethylbenzene, toluene and benzene, respectively. This trend is similar to the distribution of BTEX compounds within the free product samples shown by the hydrocarbon characterization analysis and is consistent with the free product being the source of dissolved BTEX impacts beneath the Site.

- The results of the April 2006 investigation indicated the following:
  - The soil in the vicinity of the water table beneath the offsite areas to the south and west of the Site does not appear to be impacted by past Site operations.

  - The groundwater beneath the majority of the Site continues to show chlorinated solvent concentrations that exceed, and in some locations, significantly exceed the New York State Department of Environmental Conservation Ambient Water Quality Standards and Guidance Values (NYSDEC AWQSGVs). In addition, the dissolved chlorinated solvent plume appears to have migrated offsite in a southerly – southwesterly direction, as indicated by the dissolved chlorinated solvent concentrations found at offsite sampling locations SB-2 and SB-3. The extent of this migration cannot yet be determined without the collection of additional data, but based on the magnitude of the concentrations found at SB-2 (total chlorinated solvents concentration of 513 micrograms per liter [ug/L]), the plume may extend significantly beyond the southern boundary of the Site and Jamaica Avenue.

  - Free product was found beneath the Site, as expected based on the results of G.C. Environmental, Inc.'s August 2005 investigation, though it was only detected at three monitoring wells during this investigation. The lack of free product in MW-1, where it was found during August 2005, may be due to the effects of a rising water table since groundwater elevations were typically higher during this investigation than they were in August 2005. The extent of the free product plume and the connection between the two areas where it was detected (i.e., MW-11/MW-2 and MW-8) is difficult to determine without the installation of additional monitoring wells; however, the free product analysis data indicates that there are similarities between the lighter distillate components at both locations, which may indicate a connection between the two areas where free product was detected. The presence of both light and middle distillate components in the product, as well as the varying composition of the middle distillate component between the two samples collected, indicates multiple sources contributed to the free product plume(s) beneath the Site.

  - The groundwater beneath the majority of the Site does continue to show BTEX concentrations that exceed the NYSDEC AWQSGVs. However, these concentrations appear to significantly decrease along the south – southwestern border of the Site and, based on a review of the offsite groundwater sampling data, the BTEX plume does not appear to currently be migrating offsite.

Table 1. Summary of Water-Level and Free Product Thickness Data
UFI - Jamaica Offsite Investigation, 129-09 Jamaica Avenue, Richmond Hill, Queens, New York

April 18, 2006									
Well Number	Elevation of Measuring Point (ft-amsl)	Free Product Specific Gravity (g/ml)	Depth to Free Product (ft below measuring point)	Depth to Water (ft below measuring point)	Oil/Water Interface Elevation (ft-amsl)	Ground Water Elevation (ft-amsl)	Free Product Elevation (ft-amsl)	Free Product Thickness (ft)	Notes
MW-1	61.96	--	--	38.35	--	23.61	--	--	
MW-2	62.81	0.86	39.62	39.93	22.88	23.15	23.19	0.31	
MW-3	62.38	--	--	38.73	--	23.65	--	--	
MW-4	60.75	--	--	37.71	--	23.04	--	--	
MW-5	59.06	--	--	35.69	--	23.37	--	--	
MW-6	61.68	--	--	38.06	--	23.62	--	--	
MW-7	63.39	--	--	39.72	--	23.67	--	--	
MW-8	60.77	0.88	37.07	42.10	18.67	23.10	23.70	5.03	
MW-9	59.64	--	--	36.35	--	23.29	--	--	
MW-10	59.80	--	--	36.59	--	23.21	--	--	
MW-11	64.17	0.86	40.98	41.20	22.97	23.16	23.19	0.22	
MW-12	60.86	--	--	37.90	--	22.96	--	--	

Notes
ft - Feet
amsl - Above Mean Sea Level
g/ml - Grams per milliliter
-- - Data not available.

Table 2. Summary of Volatile Organic Compounds Detected in Soil Samples
UFI - Jamaica Offsite Investigation, 129-09 Jamaica Avenue, Richmond Hill, Queens, New York

Location (Concentrations in µg/L)	NYSDEC Recommended Soil Cleanup Objectives µg/Kg	SB-2/37.5-40 4/19/2006	SB-3/37-39 4/26/2006	SB-4/36-38 4/25/2006	SB-5/36-38 4/21/2006
Chloromethane	--	ND	ND	ND	ND
Vinyl chloride	200	ND	ND	ND	ND
Bromomethane	--	ND	ND	ND	ND
Chloroethane	1900	ND	ND	ND	ND
1 1-Dichloroethene	400	ND	ND	ND	ND
Carbon disulfide	2700	ND	ND	ND	ND
Acetone	200	6.6	3.7	3.9	ND
Methylene chloride	100	5.1	3.4	3	6.5
trans-1 2-Dichloroethene	300	ND	ND	ND	ND
1 1-Dichloroethane	200	ND	ND	ND	ND
cis-1 2-Dichloroethene	--	ND	ND	ND	ND
2-Butanone (MEK)	300	ND	ND	ND	ND
Chloroform	300	ND	ND	ND	ND
1 1 1-Trichloroethane	800	ND	ND	ND	ND
Carbon tetrachloride	600	ND	ND	ND	ND
Benzene	60	ND	ND	ND	ND
1 2-Dichloroethane	100	ND	ND	ND	ND
Trichloroethene	700	ND	ND	ND	ND
1 2-Dichloropropane	100	ND	ND	ND	ND
Bromodichloromethane	--	ND	ND	ND	ND
cis-1 3-Dichloropropene	--	ND	ND	ND	ND
4-Methyl-2-pentanone (MIBK)	100	ND	ND	ND	ND
Toluene	1500	ND	ND	ND	1.7
trans-1 3-Dichloropropene	--	ND	ND	ND	ND
1 1 2-Trichloroethane	--	ND	ND	ND	ND
Tetrachloroethene	1400	ND	ND	ND	ND
2-Hexanone	--	ND	ND	ND	ND
Dibromochloromethane	--	ND	ND	ND	ND
Chlorobenzene	1700	ND	ND	ND	ND
Ethylbenzene	5500	ND	ND	ND	ND
Styrene	--	ND	ND	ND	ND
Bromoform	--	ND	ND	ND	ND
1 1 2 2-Tetrachloroethane	600	ND	ND	ND	ND
Xylenes (total)	1200	ND	ND	ND	ND

Notes:
ND - Analyte was not detected at or above the reporting limit
NYSDEC - New York State Department of Environmental Conservation
µg/Kg - Micrograms per kilogram
-- - No NYSDEC Recommended Soil Cleanup Objectives (RSCOs) available

Table 3. Summary of Volatile Organic Compounds Detected in Groundwater Samples
UFI - Jamaica Offsite Investigation, 129-09 Jamaica Avenue, Richmond Hill, Queens, New York

Location (Concentrations in µg/L)	NYSDEC AWQSGVs µg/L	MW-1 4/18/06	MW-2 4/18/06	MW-3 4/18/06	MW-4 4/18/06	MW-5 4/18/06	MW-6 4/18/06	MW-7 4/18/06	MW-8 4/18/06	MW-9 4/18/06	MW-10 4/18/06	MW-11 4/18/06	MW-12 4/18/06	SB-2 4/19/06	SB-3 4/26/06	SB-4 4/25/06	SB-5 4/21/06
Chloromethane	--	ND	ND	ND	ND	ND	ND	ND	ND	ND	ND	ND	ND	ND	ND	ND	ND
Vinyl chloride	2	**460**	**150**	1.7	**900**	**16**	**160**	ND	**880**	ND	**150**	**43**	**51**	**3**	**14**	ND	ND
Bromomethane	5	ND	ND	ND	ND	ND	ND	ND	ND	ND	ND	ND	ND	ND	ND	ND	ND
Chloroethane	5	ND	**7.8**	ND	ND	ND	ND	ND	ND	ND	ND	ND	ND	ND	ND	ND	ND
1 1-Dichloroethene	5	ND	ND	ND	1.8	ND	0.86	ND	ND	ND	ND	ND	ND	ND	ND	ND	ND
Carbon disulfide	--	ND	ND	ND	ND	ND	ND	ND	ND	ND	ND	ND	ND	ND	ND	ND	ND
Acetone	50	27	5.3	ND	2.6	2.8	3.2	ND	ND	2.5	2.8	6.3	2.2	2.2	5.2	8.7	12
Methylene chloride	5	**12**	ND	ND	ND	ND	ND	ND	4.1	ND	ND	0.49	ND	ND	ND	ND	ND
trans-1 2-Dichloroethene	5	**13**	ND	1.6	**11**	2	**9.7**	**5.6**	**12**	1.1	1.5	ND	ND	**10**	ND	ND	ND
1 1-Dichloroethane	5	ND	ND	ND	ND	ND	ND	ND	ND	ND	ND	ND	ND	ND	ND	ND	ND
cis-1 2-Dichloroethene	5	**7200**	ND	**140**	**2100**	**360**	**750**	**72**	**340**	**34**	**25**	1.1	**11**	**460**	ND	ND	ND
2-Butanone (MEK)	50	ND	ND	ND	ND	ND	ND	ND	ND	ND	ND	2.6	ND	ND	1.3	2.5	3.2
Chloroform	7	ND	ND	ND	ND	ND	ND	ND	ND	ND	ND	ND	ND	ND	ND	ND	ND
1 1 1-Trichloroethane	5	ND	ND	ND	ND	ND	ND	ND	ND	ND	ND	ND	ND	ND	ND	ND	ND
Carbon tetrachloride	5	ND	ND	ND	ND	ND	ND	ND	ND	ND	ND	ND	ND	ND	ND	ND	ND
Benzene	1	ND	**5.6**	ND	ND	ND	ND	ND	**2.7**	ND	**7.1**	**6.8**	ND	ND	ND	ND	ND
1 2-Dichloroethane	0.6	ND	ND	ND	ND	ND	ND	ND	ND	ND	ND	ND	ND	ND	ND	ND	ND
Trichloroethene	5	ND	ND	**6.9**	**32**	**91**	**5.2**	4.4	ND	**25**	**6.1**	ND	ND	**9.8**	ND	ND	ND
1 2-Dichloropropane	1	ND	ND	ND	ND	ND	ND	ND	ND	ND	ND	ND	ND	ND	ND	ND	ND
Bromodichloromethane	50	ND	ND	ND	ND	ND	ND	ND	ND	ND	ND	ND	ND	ND	ND	ND	ND
cis-1 3-Dichloropropene	5	ND	ND	ND	ND	ND	ND	ND	ND	ND	ND	ND	ND	ND	ND	ND	ND
4-Methyl-2-pentanone (MIBK)	--	ND	ND	ND	ND	ND	ND	ND	ND	ND	ND	ND	ND	ND	ND	ND	ND
Toluene	5	**25**	**10**	ND	ND	ND	0.31	ND	**45**	0.78	**39**	3.6	ND	ND	ND	ND	ND
trans-1 3-Dichloropropene	5	ND	ND	ND	ND	ND	ND	ND	ND	ND	ND	ND	ND	ND	ND	ND	ND
1 1 2-Trichloroethane	1	ND	ND	ND	ND	ND	ND	ND	ND	ND	ND	ND	ND	ND	ND	ND	ND
Tetrachloroethene	5	ND	ND	**37**	**100**	**230**	**130**	**24**	ND	**200**	**6.3**	ND	1.7	**30**	ND	ND	0.81
2-Hexanone	50	ND	ND	ND	ND	ND	ND	ND	ND	ND	ND	ND	ND	ND	ND	ND	ND
Dibromochloromethane	50	ND	ND	ND	ND	ND	ND	ND	ND	ND	ND	ND	ND	ND	ND	ND	ND
Chlorobenzene	5	ND	ND	ND	ND	ND	ND	ND	ND	ND	ND	ND	ND	ND	ND	ND	ND
Ethylbenzene	5	**97**	**31**	ND	ND	ND	ND	ND	**110**	ND	**85**	**63**	ND	ND	ND	ND	ND
Styrene	5	ND	ND	ND	ND	ND	ND	ND	ND	ND	ND	ND	ND	ND	ND	ND	ND
Bromoform	50	ND	ND	ND	ND	ND	ND	ND	ND	ND	ND	ND	ND	ND	ND	ND	ND
1 1 2 2-Tetrachloroethane	5	ND	ND	ND	ND	ND	ND	ND	ND	ND	ND	ND	ND	ND	ND	ND	ND
Xylenes (total)	5	**810**	**31**	ND	1.3	ND	2.9	ND	**250**	2	**430**	**180**	ND	ND	ND	ND	ND

Notes:
ND - Analyte was not detected at or above the reporting limit
NYSDEC - New York State Department of Environmental Conservation
AWQSGVs - Ambient Water Quality Standards and Guidance Values
µg/L - Micrograms per liter
-- - No NYSDEC AWQSGVs available
BOLD - Concentration exceeds NYSDEC Ambient Water Quality Standards and Guidance Values

Table 4. Summary of Analytical Data for Dissolved Chlorinated Solvent Compounds in Groundwater
UFI - Jamaica Offsite Investigation, 129-09 Jamaica Avenue, Richmond Hill, Queens, New York

Location	Northing (ft)	Easting (ft)	Tetrachloroethene *µg/L*	Trichloroethene *µg/L*	cis-1 2-Dichloroethene *µg/L*	trans-1 2-Dichloroethene *µg/L*	Vinyl chloride *µg/L*	Total Chlorinated Solvents *µg/L*
MW-1	195,192.23	1,033,268.25	*ND*	*ND*	*7200*	*13*	*460*	7,673
MW-2	195,021.08	1,033,156.84	*ND*	*ND*	*ND*	*ND*	*150*	150
MW-3	195,287.77	1,033,227.17	*37*	*6.9*	*140*	*1.6*	*1.7*	187
MW-4	194,951.68	1,033,178.63	*100*	*32*	*2100*	*11*	*900*	3,143
MW-5	195,111.01	1,033,346.67	*230*	*91*	*360*	*2*	*16*	699
MW-6	195,207.48	1,033,290.97	*130*	*5.2*	*750*	*9.7*	*160*	1,055
MW-7	195,323.25	1,033,201.03	*24*	*4.4*	*72*	*5.6*	*ND*	106
MW-8	195,165.78	1,033,240.24	*ND*	*ND*	*340*	*12*	*880*	1,232
MW-9	195,020.46	1,033,386.82	*200*	*25*	*34*	*1.1*	*ND*	260
MW-10	195,079.27	1,033,230.29	*6.3*	*6.1*	*25*	*1.5*	*150*	189
MW-11	195,049.40	1,033,148.13	*ND*	*ND*	*1.1*	*ND*	*43*	44
MW-12	194,929.59	1,033,105.50	*1.7*	*ND*	*11*	*ND*	*51*	64
SB-1	194,893.49	1,033,247.40	*NA*	*NA*	*NA*	*NA*	*NA*	NA
SB-2	194,864.55	1,033,135.99	*30*	*9.8*	*460*	*10*	*3*	513
SB-3	194,940.48	1,033,081.54	*ND*	*ND*	*ND*	*ND*	*14*	14
SB-4	195,030.73	1,033,069.71	*ND*	*ND*	*ND*	*ND*	*ND*	0
SB-5	195,113.81	1,033,056.95	*0.81*	*ND*	*ND*	*ND*	*ND*	1

Notes:
ND - Not Detected
NA - Not Analyzed
µg/L -Micrograms per liter
ft - feet

Table 5. Summary of Analytical Data for Dissolved BTEX Compounds in Groundwater
UFI - Jamaica Offsite Investigation, 129-09 Jamaica Avenue, Richmond Hill, Queens, New York

Location	Northing (ft)	Easting (ft)	Benzene *µg/L*	Toluene *µg/L*	Ethylbenzene *µg/L*	Xylenes (total) *µg/L*	Total BTEX *µg/L*
MW-1	195,192.23	1,033,268.25	*ND*	*25*	*97*	*810*	932
MW-2	195,021.08	1,033,156.84	*5.6*	*10*	*31*	*31*	78
MW-3	195,287.77	1,033,227.17	*ND*	*ND*	*ND*	*ND*	0
MW-4	194,951.68	1,033,178.63	*ND*	*ND*	*ND*	*1.3*	1
MW-5	195,111.01	1,033,346.67	*ND*	*ND*	*ND*	*ND*	0
MW-6	195,207.48	1,033,290.97	*ND*	*0.31*	*ND*	*2.9*	3
MW-7	195,323.25	1,033,201.03	*ND*	*ND*	*ND*	*ND*	0
MW-8	195,165.78	1,033,240.24	*2.7*	*45*	*110*	*250*	408
MW-9	195,020.46	1,033,386.82	*ND*	*0.78*	*ND*	*2*	3
MW-10	195,079.27	1,033,230.29	*7.1*	*39*	*85*	*430*	561
MW-11	195,049.40	1,033,148.13	*6.8*	*3.6*	*63*	*180*	253
MW-12	194,929.59	1,033,105.50	*ND*	*ND*	*ND*	*ND*	0
SB-1	194,893.49	1,033,247.40	*NA*	*NA*	*NA*	*NA*	NA
SB-2	194,864.55	1,033,135.99	*ND*	*ND*	*ND*	*ND*	0
SB-3	194,940.48	1,033,081.54	*ND*	*ND*	*ND*	*ND*	0
SB-4	195,030.73	1,033,069.71	*ND*	*ND*	*ND*	*ND*	0
SB-5	195,113.81	1,033,056.95	*ND*	*ND*	*ND*	*ND*	0

Notes:
ND - Not Detected
NA - Not Analyzed
µg/L -Micrograms per liter
ft - feet

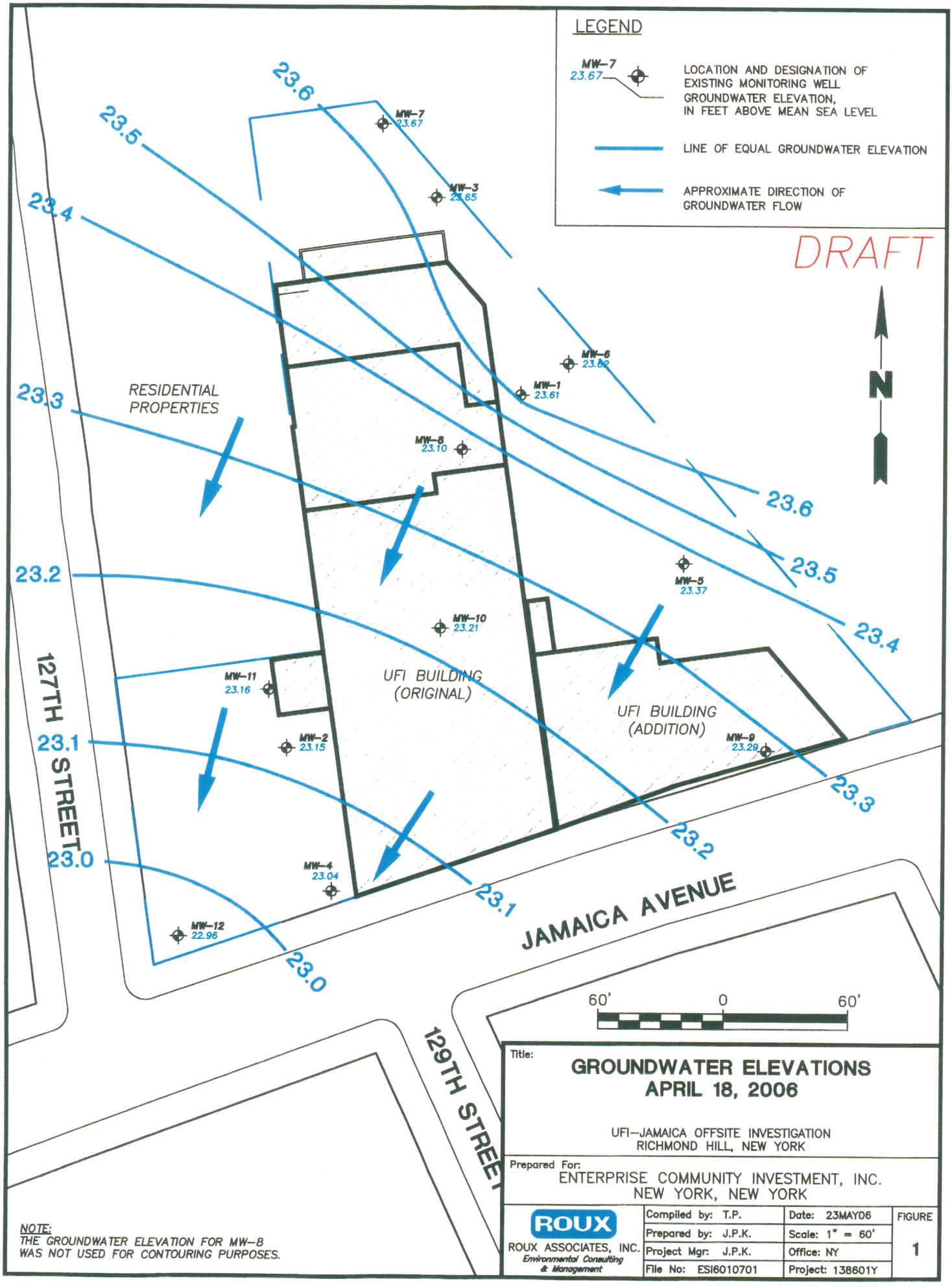
LEGEND
MW-7 23.67
LOCATION AND DESIGNATION OF EXISTING MONITORING WELL GROUNDWATER ELEVATION, IN FEET ABOVE MEAN SEA LEVEL
LINE OF EQUAL GROUNDWATER ELEVATION
APPROXIMATE DIRECTION OF GROUNDWATER FLOW
DRAFT
N
23.6
23.5
23.4
23.3
23.2
23.1
23.0
MW-7 23.67
MW-3 23.65
MW-6 23.62
MW-1 23.61
MW-8 23.10
MW-5 23.37
MW-10 23.21
MW-11 23.16
MW-2 23.15
MW-4 23.04
MW-12 22.96
MW-9 23.29
RESIDENTIAL PROPERTIES
UFI BUILDING (ORIGINAL)
UFI BUILDING (ADDITION)
127TH STREET
129TH STREET
JAMAICA AVENUE
60' 0 60'
NOTE:
THE GROUNDWATER ELEVATION FOR MW-8 WAS NOT USED FOR CONTOURING PURPOSES.
Title:
GROUNDWATER ELEVATIONS
APRIL 18, 2006
UFI–JAMAICA OFFSITE INVESTIGATION
RICHMOND HILL, NEW YORK
Prepared For:
ENTERPRISE COMMUNITY INVESTMENT, INC.
NEW YORK, NEW YORK
ROUX
ROUX ASSOCIATES, INC.
Environmental Consulting & Management
Compiled by: T.P.
Date: 23MAY06
Prepared by: J.P.K.
Scale: 1" = 60'
Project Mgr: J.P.K.
Office: NY
File No: ESI6010701
Project: 138601Y
FIGURE
1

LEGEND

MW-7 106 — LOCATION AND DESIGNATION OF EXISTING MONITORING WELL
TOTAL CHLORINATED COMPOUNDS CONCENTRATION IN MICROGRAMS PER LITER (ug/l)

LINE OF EQUAL TOTAL CHLORINATED COMPOUNDS CONCENTRATION IN MICROGRAMS PER LITER (ug/l), DASHED WHERE INFERRED

SB-5 — LOCATION AND DESIGNATION OF SOIL BORING COMPLETED BY ROUX ASSOCIATES, INC., APRIL 2006

ND NOT DETECTED

NA NOT ANALYZED

DRAFT

RESIDENTIAL PROPERTIES

MW-7 106
MW-3 187
MW-6 1055
MW-1 7673
MW-8 1232
MW-5 699
MW-10 189
MW-11 44
MW-2 150
MW-4 3143
MW-9 260
SB-5 0.81
SB-4 ND
SB-3 14
MW-12 64
SB-1 NA
SB-2 513

5,000
1,000
1,000
500
100

UFI BUILDING (ORIGINAL)
UFI BUILDING (ADDITION)

127TH STREET
129TH STREET
130TH STREET
130TH STREET
JAMAICA AVENUE

N

60' 0 60'

Title:
TOTAL CHLORINATED COMPOUNDS CONCENTRATIONS IN GROUNDWATER

UFI – JAMAICA OFFSITE INVESTIGATION
RICHMOND HILL, NEW YORK

Prepared For:
ENTERPRISE COMMUNITY INVESTMENT, INC.
NEW YORK, NEW YORK

ROUX ASSOCIATES, INC.
Environmental Consulting & Management

Compiled by: T.P.	Date: 23MAY06	FIGURE
Prepared by: J.P.K.	Scale: 1" = 60'	2
Project Mgr: J.P.K.	Office: NY	
File No: ESI6010702	Project: 138601Y	

LEGEND

MW-7 ND — LOCATION AND DESIGNATION OF EXISTING MONITORING WELL
TOTAL BTEX COMPOUNDS CONCENTRATION IN MICROGRAMS PER LITER (ug/l)

LINE OF EQUAL TOTAL BTEX COMPOUNDS CONCENTRATION IN MICROGRAMS PER LITER (ug/l), DASHED WHERE INFERRED

SB-5 — LOCATION AND DESIGNATION OF SOIL BORING COMPLETED BY ROUX ASSOCIATES, INC., APRIL 2006

ND NOT DETECTED

NA NOT ANALYZED

DRAFT

MW-7 ND
MW-3 ND
MW-1 932
MW-6 3
MW-8 408
MW-5 ND
MW-10 561
MW-11 253
MW-2 78
MW-9 3
MW-4 1
SB-5 ND
SB-4 ND
SB-3 ND
MW-12 ND
SB-1 NA
SB-2 ND

500
100
50
0

RESIDENTIAL PROPERTIES
UFI BUILDING (ORIGINAL)
UFI BUILDING (ADDITION)

127TH STREET
129TH STREET
130TH STREET
JAMAICA AVENUE

N

60' 0 60'

Title:
TOTAL BTEX COMPOUNDS CONCENTRATIONS IN GROUNDWATER

UFI – JAMAICA OFFSITE INVESTIGATION
RICHMOND HILL, NEW YORK

Prepared For:
ENTERPRISE COMMUNITY INVESTMENT, INC.
NEW YORK, NEW YORK

ROUX ASSOCIATES, INC.
Environmental Consulting & Management

Compiled by: T.P.	Date: 23MAY06	FIGURE
Prepared by: J.P.K.	Scale: 1" = 60'	3
Project Mgr: J.P.K.	Office: NY	
File No: ESI6010702	Project: 138601Y	

Phase I Environmental
Site Assessment

129-01 Jamaica Avenue
Richmond Hill, New York 11418

August 20, 2002

Fenley & Nicol, Environmental, Inc. (F&N) appreciates the opportunity to work for Mr. Zarate at the property located at 129-01 Jamaica Avenue in Richmond Hill, New York.

Should you have any questions or comments regarding the contents of this report, please feel free to contact us at your convenience.

Very truly yours,
Fenley & Nicol Environmental, Inc.

Prepared By:

Cheryl Neary
Project Geologist

Reviewed By:

Brian McCabe
Senior Geologist

Approved By:

Al Wallner, M.S.
Director, Professional Services

Fenley & Nicol Environmental Inc®

Fenley & Nicol Environmental Inc.

"SOLUTIONS AT WORK"®

445 Brook Avenue, Deer Park, NY 11729 (631) 586-4900 • NYC (718) 204-4993 FAX (631) 586-4920

Phase I ~~Environmental~~ Site Assessment

129-01 Jamaica Avenue
Richmond Hill, New York

Prepared For: Mr. Luis Zarate
Uniforms for Industry
129-01 Jamaica Avenue
Richmond Hill, NY 11418

Prepared By: Fenley and Nicol Environmental, Inc
445 Brook Avenue
Deer Park, NY 11729

Project Geologist: Cheryl Neary / Brian McCabe

F&N Job No.: 0205377

Date: August 20, 2002

TABLE OF CONTENTS

Page Number

Executive Summary

1.0 Introduction 1

2.0 Scope of Work 2

3.0 Site Description 2

3.1 Site Vicinity
3.2 Site Usage
3.3 Site Details
3.3.1 Utilities & Sewerage Disposal
3.3.2 Building Interior
3.3.3 Building Exterior
3.4 Adjacent Land Use
3.5 Proximity to Environmentally Sensitive Areas
3.6 Environmental Setting

4.0 Site Reconnaissance 13

4.1 Industrial Processes
4.2 Hazardous Chemicals
4.3 Storage Tanks
4.4 Subsurface Drainage Structures
4.5 Chemical Spills
4.6 Polychlorinated Biphenyl (PCB)-Containing Equipment
4.7 Naturally Occurring Radon Contamination
4.8 Lead-Based Paint
4.9 Asbestos-Containing Materials (ACM)
4.10 Lead in Drinking Water
4.11 Monitoring Wells

5.0 Regulatory Agency Documents 19

5.1 Tax Assessor & Zoning Department
5.2 Building Department
5.3 Department of Health
5.4 Fire Department

TABLE OF CONTENTS (cont.)

Page Number

6.0 Site History 20

6.1 Previous Environmental Investigations

7.0 Interviews 21

8.0 Neighborhood Hazardous Waste Database Review 21

8.1 EPA National Priorities List
8.2 EPA Comprehensive Environmental Responsibility Compensation and Liability Information System
8.3 RCRA Hazardous Waste Generators, Transporters & Treatment / Storage / Disposal Facilities
8.4 NYSDEC Inactive Hazardous Waste Disposal Facilities
8.5 Wastewater Discharge Facilities (SPDES)
8.6 Major Oil Storage Facilities
8.7 Petroleum Bulk Storage Facilities
8.8 Chemical Bulk Storage Facilities
8.9 Active Hazardous Material Spills and Toxic Releases
8.10 Solid Waste Management Facilities (SWMF)

9.0 Conclusions 31

10.0 Recommendations 32

11.0 Disclaimer 33

TABLE OF CONTENTS (cont.)

TABLES

1. *Site Inspection Summary*
2. *Hazardous Waste Database Summary*

FIGURES

1. *Site Location Map/ Site Plan*
2. *Internal Site Plan*
3. *Regional Groundwater Gradient Map*

APPENDICES

a. *Photographs*
b. *Regulatory Agency Documents/Correspondence*
c. *Previous Environmental Report/MSDS/Waste Manifests*
d. *Database Search Results*

EXECUTIVE SUMMARY

Fenley & Nicol Environmental, Inc. (F&N) has performed a Phase I Environmental Site Assessment of the property located at 129-01 Jamaica Avenue in Richmond Hill, Queens, New York. The property will hereinafter be referred to as the *"subject property"* or the *"subject site"*. The Phase I Environmental Site Assessment was performed to meet or surpass the American Standard of Testing Materials (ASTM) Standard for Phase I Environmental Site Assessments E 1527-00.

The results of the Phase I Environmental Site Assessment are contained in this report. The Phase I Environmental Site Assessment has revealed the following Recognized Environmental Conditions (RECs):

- The presence of open containers of petroleum product (§3.2.3)
- The pit in the area of the active groundwater supply well is filled with debris (§3.2.1)
- An active spill number associated with a 3,000 gallon tank failure is listed with the NYSDEC (§8.7)
- The floors in the upstairs portion of the original building contain 9x9 square inch floor tiles which are considered suspect ACM (§3.2.2) (§4.9)
- The ceiling of the second floor of the original building appears to be stained and may possibly contain mold (§3.2.2)
- PCBs may be present in the light ballasts. PCBs may also be present in the "diaper lift" (§4.6)
- The drywells designated as DW-1 and DW-2 may have been impacted by contamination (§3.2.2) (§4.4)
- The pre-hot/hot water tanks located to the west of the boiler rooms may contain suspect ACM (§3.2.2) (§4.9)

No effort has been made by F&N to perform any investigation beyond what is included in this report. The observations included herein summarize the apparent environmental integrity of the subject property up to the date of the visual inspection of the property and the date of this report.

The following sections provide the details and specific information pertaining to the various components of the Phase I Environmental Site Assessment.

1.0 INTRODUCTION

Fenley & Nicol Environmental, Inc. (F&N) has been retained by Mr. Luis Zarate of Uniforms for Industry (UFI) to perform a Phase I Environmental Site Assessment of the property located at 129-01 Jamaica Avenue in Richmond Hill, New York. The purpose of a Phase I Environmental Site Assessment is to determine the presence of Recognized Environmental Conditions (RECs). As defined by ASTM, a REC is, "the presence or likely presence of any *hazardous substances* or *petroleum products* on a property under conditions that indicate an existing release, a past release or a material threat of a release of any *hazardous substances* or *petroleum products* into structures on the property or into the ground, groundwater or surface water of the property."[1]

To this end, F&N has collected information through a number of sources including, but not limited to: a property and neighborhood inspection by a trained environmental geologist, a review of historical and current information collected from various federal, state, county and municipal agencies and personnel interviews. Recommendations are offered where prudent. Firms subcontracted by F&N may have collected some information used in this report.

[1] ASTM E 1527-97, §1.1.1.

2.0 SCOPE OF WORK

The activities of the Phase I Environmental Site Assessment includes the performance of the following activities:

- A detailed inspection of the site and its vicinity
- A review of all available regulatory agency documents
- A review of any available previous investigation information
- A neighborhood hazardous waste survey utilizing Federal and State databases
- Interviews with appropriate property representatives

In addition to those items outlined by ASTM E 1527-00, asbestos-containing materials, radon, lead-based paint and lead in water were also included in the scope of work.

3.0 SITE DESCRIPTION

3.1 Site Vicinity

The subject property is situated on the northern side of Jamaica Avenue in Richmond Hills, New York. Richmond Hills is situated within the central portion of Queens County, New York.

Figure 1 provides a Site Location Map/Site Plan.

The vicinity of the site consists of a combination of light industrial, commercial and residential properties. The land in the vicinity of the site consists of asphalt and concrete surfaces, as well as, landscaped areas in the vicinity of the residential properties.

3.2 Site Details

The subject site is comprised of addresses 129-01 through 129-09 Jamaica Avenue. Uniforms For Industry (UFI) utilize the subject property as the main plant for commercial laundry processes. At the time of the site inspection the main plant was utilized for the cleaning of garments, diapers, mops and rugs. Portions of the facility are also utilized for the storage of new garments and the repair of damaged garments.

The laundering process for UFI has historically consisted of five (5) main divisions. The Water Laundry Division wash, iron and assemble for customer use uniforms and diapers. The Dust Division wash industrial mops and mats in a mineral-oil base solution under a "Closed Cycle." The articles are tumbled and extracted utilizing the principles of centrifuge force. Oil is utilized in a continuous cycle. There is no waste oil generated. The Dry Cleaning Division has not been operational for the last year. Formerly, mineral oil was utilized in the process and was replaced by PERC approximately seven (7) years ago. The Towels Division sends all articles to a washing facility upstate due to the stringent regulations for discharging of wastewater. The Mat Division utilizes high- pressure water washing. Sand and other particulates are collected in the dust collector.

One (1) large, multi-level, masonry-block and brick building is located on the property. The building has a corrugated flat steel and wood-framed roof. According to UFI representative, the main plant was built in 1929 as an industrial laundry facility. An extension was constructed in the 1990s. At the time of the site inspection there were no dry-cleaning activities taking place on the site. Previously, dry cleaning operations were performed on the subject

property. For approximately one (1) year prior to the site visit, UFI did not operate the one (1) dry cleaning machine at the facility. The dry cleaning unit is still present at the site.

The parcel is irregular in shape due to a New York City Transit rail line truncating the northeastern section of the site.

Figure 2 provides a Site Plan of the internal building.

3.2.1 Utilities & Sewage Disposal

Electric service to the subject property is supplied and maintained by Con Edison. The electric service enters the property from an underground conduit off of Jamaica Avenue. The main electrical service area is located on the south side of the building.

Ceiling-mounted, gas heaters primarily heat the building. Natural gas is supplied to the subject property by Brooklyn Union Gas. Eight (8) boilers heated by a dual-fired burner provide hot water for the laundry's processes. Primarily, natural gas is utilized, however, when necessary, fuel oil is available.

A local municipal water authority supplies potable water. The site has two- (2) private, groundwater supply wells utilized to supply the large volume of water required by the laundry's processes. At the time of the site inspection only one (1) well was being utilized. A well is located on the eastern portion of the property in the vicinity of the railroad tracks, which is not being utilized presently. The active well is located adjacent to the northwestern corner of the building. The well has a depth of approximately 120 feet and pumps 150 gallons per minute (gpm). The pit in the area of the well is filled with debris.

Sewage is disposed through the New York City sewer system. Water utilized in the laundering process is filtered and treated prior to discharge into the public sewer system.

3.2.2 Building Interior

The building interior is divided into two (2) sections: the original building and the building addition. The original building has a basement under approximately the northern two-thirds (2/3) of the building. The north half of the building is two (2) stories while the south half of the building has an open ceiling to accommodate large pieces of laundry equipment.

Original Building

The first floor of the original building is utilized for the washing of garments, rugs and mops. In the upstairs portion of the building, decals are placed on the uniforms and repairs are made to the garments.

The southern portion of the building is a large open room with an approximate 18- foot ceiling that has a mezzanine that runs along the south and westside. The mezzanine contains office space.

On the south end of this section of building is a repair shop for different types of equipment used in the main plant. At the time of the site inspection there were several electrical motors being repaired. The floor and bench tops in this area were badly stained with oil and grease. There were no floor drains in this room and the floor was in good condition, therefore this should not impact on the environmental quality of the subject property.

To the north of the workshop was a large open room utilized for the cleaning on carpets and laundry. Along the west wall of this room is a bay door with a hydraulic lift. According to Mr. Luis Zarate, the lift is not currently in operation. To the south of the lift is a drum storage area where three (3) 55gallon drums of oil are stored. To the north of the lift are three (3) Aboveground Storage Tanks (ASTs). The ASTs contain liquids utilized in the laundering process. This room contains the bulk of the laundering machines. The floor in this section contains several floor drains that collect the wash water and carry the water to the on-site treatment area. All of the wastewater generated during the laundering process is treated prior to discharge to the public sewer system. This area of the building is on a slab. The floor in this area contains numerous patches and a variety of flooring materials consisting of poured concrete, brick and tile. The usage of the property does not pose a threat to the environmental quality of the site, therefore the poor condition of the floor does not ~~constitute a REC~~.

To the north of the large room the elevation of the floor increases by approximately three (3) feet. The floor is ramped to accommodate the change. On the east side of the section of the building is the boiler area. This area consists of two- (2) boiler rooms. Each room contains four (4) boilers. The boilers are gas fired with oil as a backup fuel source. The floor in this section of the building is badly stained, however, does not appear to be badly damaged. F&N does not believe the conditions encountered in this area should pose a threat to the environmental quality of the site or surrounding area.

To the west of the boiler rooms are two-(2), active, hot water, storage tanks each with approximately 2,000-gallon capacity. The tanks store hot water for the laundering process. At the time of the site inspection the insulation on

both tanks appeared to be damaged and possible ACM material. The remainder of this room is utilized for the repair and pressing of the uniforms. To the north of the boiler room is the mop cleaning room and the former dry cleaning area. This is surrounded by a cement dike designed to prevent the migration of any fluids out of the room in the event of a spill. According to Mr. Zarate, the dry cleaning machine in this room has not been in operation for the past year. The mop-cleaning machines are currently the only operational equipment in this room. The floor in this section of the building is poured-concrete. There were no floor drains present and the floor was in good condition with no evidence of cracks that would facilitate the leakage from any spill to the subsurface.

The remainder of the building is utilized for the sorting and processing of cleaned uniforms. The northern wall of the building has a series of bay doors utilized for the loading of trucks.

The northern most section of the building contains a second floor utilized for the storage and labeling of uniforms. The walls in this section of the building are a combination of painted drywall and concrete block. The floor consists of wood and 9 inch by 9-inch vinyl tiles. The ceiling in this area consist of 12 inch by 12 inch cellulose tiles. The ceiling of the second floor appears to be stained and may have mold associated with the stain. Ceiling-mounted fluorescent light fixtures provide lighting in this area. The northern most section of the building also contains a basement. The basement is divided into two sections. One (1) small area is utilized as a second repair shop for laundering equipment, located in the southern-central portion. The remaining portion of the basement is utilized for the storage of new uniforms and garments. Both areas have poured-concrete floors. At the time of the site inspection there were no floor drains observed. There were no stains or evidence of spills observed in the area.

Building Addition

The extension to the building is a two- (2) story addition with the lower floor having an 18-foot ceiling and the second floor having a standard ceiling. At the time of the site inspection the second floor was being utilized as administration and sales office space. The construction of the building consists of masonry-block and steel- framed construction in most areas and wood framed in some of the older sections. The ground floor of the addition is utilized primarily for the storage of clean carpets and mops, and the packaging of clean mops. The north side of the building contains three (3) bay doors utilized for the loading and unloading of inventory. The floor in this section of the building consists of poured-cement. There were no visible floor drains present. There was no staining or evidence of spillage in the new section of the building.

The primary entrance to the building is through a door on the eastern side of the building. Bay doors are located along the north side of both sections of the building. Bay doors are also located on the eastern section of the older portion of the building. A door is also located on the southern portion of the building, with the staircase leading to the second floor.

A fire suppression sprinkler system is located throughout the building.

The HVAC system is roof-mounted.

3.2.3 Building Exterior

The main access to the property is via Jamaica Avenue. The building exterior is constructed of masonry material. An asphalt lot is located to the north,

east and west of the building. A city-owned, concrete sidewalk is adjacent to the building parallel to Jamaica Avenue.

A total of four (4) storm water drywells were observed on the subject property. These drywells have been labeled on the site plan with the designation DW for drywell. The storm water drywells DW-1 and DW-2 are located on the eastern portion of the property. The pools for the drywells are filled with liquid to an approximate level of four (4) feet below ground surface (bgs). Visual observation confirmed the presence of a sheen on the water. DW-3 is located on the western portion of the property, in an area to the south of the petroleum tank mat. Based on visual observation, it appears an overflow pool is located to the west of the DW-3. DW-4 is located to the north of the trench drain in the loading dock area to the north of the original building.

The western portion of the property consists of an asphalt parking area. A straddled storage drum (utilized as a AST) is located adjacent and perpendicular to the western exterior wall of the building. Open pails of petroleum product are stored adjacent to the drum. There is no containment around either the drum or the pails. This is an environmental concern since rainwater may potentially overflow the product onto the parking area and impact the drywell.

A chain-link fence bounds the property on the western and northern sides.

Tanks utilized for equalization of the wastewater prior to discharge to the sewer system are located to the east of the building.

3.3 *Adjacent and Surrounding Land Use*

The subject property is located in an industrial, commercial and residential area. The following properties were identified immediately adjacent to the site:

To the North:	Residential Buildings
To the South:	Truck Yard and Fence Company
To the West:	Commercial properties
To the East:	Long Island Railroad Tracks, Commercial Properties

F&N does not believe that these or other properties identified in the immediate vicinity of the site should impact upon the environmental quality of the subject property.

3.4 Proximity to Environmentally Sensitive Areas

The results of the site inspection and evaluation of the topographic map containing the site does not indicate any naturally occurring, environmentally sensitive areas in the immediate vicinity of the site.

The results of the sensitive-receptor database search area indicate that there is one (1) sensitive receptor located within the search area. A sensitive receptor is defined as a facility, such as hospitals, schools or nursing homes which may house individuals deemed sensitive to environmental discharges due to their fragile immune systems. Public School 54 is located less than a quarter mile.

3.5 Environmental Setting

The site is located in the central portion of Queens County, New York. The elevation of the subject property is approximately 60 feet above mean sea level *(U.S.G.S. Jamaica, New York Quadrangle, 1979).*

Long Island consists of a wedge-shaped mass of unconsolidated deposits that overlie ancient basement rock. The thickness of these deposits ranges from approximately 100 feet on the Island's north shore, to approximately 2,000 feet in some portions of the south shore. These deposits contain ground water that is the sole source of drinking water for the Island's over 3.1 million residents.

The major landforms of Long Island of importance to the hydrologic system are the moraines and outwash plains, which originated from glacial activity. The moraines represent the farthest extent of the glacial advances. The moraines consist of till, which is a poorly sorted mixture of sand, silt, clay, gravel and boulders. The till is poorly to moderately permeable in most areas. Outwash plains are located to the south of the moraines. The outwash plains were formed by the action of glacial meltwater streams, which eroded the headland material of the moraines and laid down deposits of well-sorted sands, silts and gravels. These outwash deposits are moderately to highly permeable.

The **Upper Glacial Aquifer** is the uppermost hydrogeologic unit. This aquifer encompasses the moraine and outwash deposits, in addition to some localized lacustrine, marine, and reworked materials. A relatively high horizontal hydraulic conductivity and a low vertical hydraulic conductivity characterize the outwash plain portion of this unit. Since the water table is situated in the Upper Glacial Aquifer, the water quality has been degraded in many areas due to industrial activities.

The **Magothy Formation** directly underlies the Upper Glacial Aquifer in the vicinity of the site. This formation is a Cretaceous coastal-shelf deposit, which consists principally of layers of sand and gravel with some interbedded clay. This formation ranges from poorly to moderately or highly permeable. A clay layer in some parts of Long Island confines the uppermost portion of the aquifer. The Magothy is Long Island's principal aquifer for public water supply. The United States Environmental Protection Agency (USEPA) has classified the Long Island aquifer system as a sole source aquifer.

The **Raritan Formation** is the deepest unit and rests directly above the bedrock units. This formation is comprised of a sand member (**Lloyd Aquifer**) and a clay member (**Raritan Clay**). The Lloyd sand extends southward from Flushing Bay to the Atlantic Ocean. The thickness of the sand member increases to the southeast and ranges in depth from 200 to 800 feet below sea level (from northwest to southeast). The clay member acts as an aquitard confining the lower Lloyd aquifer between the clay and the underlying bedrock.

. The depth to groundwater in the vicinity of the subject property is approximately 40-45 feet below grade. The groundwater flow direction beneath the subject property, as determined from the Department of Public Works Upper Glacial Aquifer Map (March 1998) is toward the south.

Figure 3 provides a Regional Groundwater Gradient Map.

Long Island has a humid, temperate climate that is strongly influenced by Long Island Sound and the Atlantic Ocean. These bodies of water temper extremes of heat in summer and cold in winters. Climate affects the formation of soil through its influence on chemical, biological and physical processes. The amount and content of rainwater, as it percolates through the soil, chemically alters the composition of the soils. Chemical and biological processes are also affected by temperature changes. The physical weathering of the soil and rocks is affected by freezing and thawing activities.

The soils of Long Island are relatively young, having developed since the last recession of glaciation approximately 25,000 years ago. Over thousands of years, the minerals in the bedrock debris slowly decayed and disintegrated, providing the necessary substrate to support biological activity. Rock-forming minerals such as feldspars and micas, that are rich in potassium and aluminum, release their important elements as they are converted to clays. Soils formed in glacial drift are commonly known as loam, a mixture of sand, silt and clay.

4.0 SITE RECONNAISSANCE

On June 24, 2002, Cheryl Neary and Brian McCabe of F&N performed the site inspection portion of the Phase I Assessment. Mr. Luis Zarate, the representative of the property owner provided access to the property. The following sections detail the results of the site inspection. **Table 1** provides a summary of the site inspection.

Appendix A provides photographs of the subject property.

Table 1

Site Inspection Summary

129-01 Jamaica Avenue, Richmond Hill, New York

Topic	Conditions are Known/Suspected?	Recognized Environmental Condition?
Industrial Processes	Yes	Yes
Hazardous Chemicals	Yes	Yes
Storage Tanks	Yes	Yes
Subsurface Drainage Structures	Yes	Yes
Chemical Spills	Yes	Yes
PCBs	Yes	No
Radon	No	No
Lead-Based Paint	No	No
Asbestos-Containing Materials	Yes	Yes
Lead in Drinking Water	No	No
Monitoring Wells	No	No

The following sections provide the details of the site inspection.

4.1 Industrial Processes

The subject property is currently occupied by Uniforms for Industry and currently utilized as a commercial laundry for garments, mops and rugs. In previous years, dry cleaning was performed utilizing Perc.

All waters utilized in the laundering process are stored and treated in the two (2) equalizer tanks located to the east of the building prior to discharging to the municipal sewer system.

A certified waste hauler is utilized to remove waste generated from the site.

Based on F&N site inspection, the industrial processes should not impact upon the environmental quality of the subject site.

4.2 Hazardous Chemicals

There are approximately thirty (30) chemicals stored and utilized on the subject property. All products are labeled and contained. These products should not impact upon the environmental quality of the site.

4.3 Storage Tanks

At the time of the Phase I visual inspection, aboveground storage tanks (ASTs) were identified at the subject property. Evidence of underground storage tanks, such as fill pipes or vent pipes and concrete mat were identified at the subject property.

Per the New York State Department of Environmental Conservation (NYSDEC) database, two (2) active, PBS USTs and nine (9) active, CBS ASTs are registered to the subject property.

4.4 Subsurface Drainage Structures

Four (4) storm water drywells were identified on the subject property. A petroleum sheen was present on drywells designated as DW-1 and DW-2 located on the eastern portion of the subject property, in the vicinity of the loading dock.

Due to standing water, it could not be determined which drywells may be connected with an overflow pool. Historically, contaminated soil has been encountered at the subject site. There is a potential that one (1) or both of the drywells may have been impacted.

DW-3 is located to the west of the building. DW-4 is located to the north of the building in the vicinity of a trench drain. There was no staining associated with these drywells or the trench drain. F&N believes that DW-3 and DW-4 and the trench drain should not impact upon the environmental quality of the subject property.

4.5 Chemical Spills

Evidence of housekeeping spills was observed in the building. There are areas of staining, however, the floors of the building did not have any cracks nor were any floor drains observed. The small spills should not have impacted the environmental quality of the subject property.

4.6 Polychlorinated Biphenyl (PCB)-Containing Equipment

Polychlorinated biphenyls (PCBs) are a group of liquid chemicals utilized for electrical insulation in fluorescent light ballasts and transformers. Short-term exposure to these chemicals may cause severe skin reactions; where as carcinogenic effects may be detected after long-term exposure.

Based on the age of the original building, PCBs may be present in the lighting ballasts. However, if the building is not being demolished, then the ballasts do not pose a threat to the environmental integrity of the subject property.

The lift located along the west side of the building, south of the washing machines identified as the "diaper lift" may be a potential source of PCBs.

4.7 Naturally-Occurring Radon

Radon 220 is a naturally occurring radioactive gaseous isotope of radon. It is a member of the thorium decay series and a daughter product of Radium 224. Radon gas may be present under natural circumstances in soils and may enter buildings through foundation cracks or basement drains. Long-term exposure to radon gas has been linked to lung cancer.

According to the New York State Department of Environmental Conservation (NYSDEC), average background levels for Radon in the Long Island/NYC area do not exceed 1.4 Picocuries per liter (pC/L) of air. This is significantly lower than the USEPA action level of 4.0 pC/L of air. Consequently, F&N believes there is minimal chance of naturally occurring Radon contamination at the site.

4.8 Lead-Based Paint

The toxic effects of lead exposure have received widespread attention within recent years. Specifically, it has been documented that the ingestion or inhalation of lead particles can cause permanent physical and neurological disorders. Lead exposure may be facilitated through its use in paint.

No evidence of lead base paint, such as peeling paint was observed on the subject property.

4.9 Asbestos Containing Materials (ACM)

A visual inspection for asbestos-containing materials was conducted in accordance with the USEPA document "Guidance For Controlling Asbestos Containing Materials in Buildings" (EPA 560/5-85-024, June 1985). This asbestos inspection pertains only to those materials and conditions present at the time of the inspection and does not include any suspect material that may be present on the roofs or within walls of any building.

At the time of the site inspection, suspect ACM was identified at the property. The areas of concern are the floor tiles in the upstairs area of the northern portion of the original building and the insulation wrapping of the prehot/hot water tanks located to the west of the boiler rooms.

4.10 Lead in Drinking Water

The testing of drinking water for lead is beyond the scope of this Phase I Environmental Site Assessment. However, the property is supplied potable water via a municipal water authority. Federal law mandates all municipal water authorities to perform periodic testing of potable water for various constituents, including lead.

4.11 Monitoring Wells

At the time of the site inspection there were no monitoring wells observed on neither the subject property nor the adjacent properties.

5.0 REGULATORY AGENCY DOCUMENTS

5.1 Tax Assessor & Zoning Department

The Tax Map numbers for the parcel are Block 9281, Lot 44. The property is zoned as F9, Factory/Industrial. There is one (1) job filing listed, zero 90) actions and complaints and Environmental Control Board (ECB) Violations. There were nineteen (19) Department of Building violations with thirteen (13) open violations as of 07/31/02.

5.2 Building Department

A FOIL request was submitted to the New York City Building Department. As of the date of this report, the NYCDOB has not made the file available. Any pertinent records will be transmitted as soon as they have been received and evaluated.

5.3 Department of Health

A FOIL request was submitted to the New York City Department of Health (NYCDOH). As of the date of this report, the NYCDOH has not made the file available. Any pertinent records will be transmitted as soon as they have been received and evaluated.

5.4 Fire Department

F&N submitted a FOIL request to the New York City Fire Department (FDNY). There were no violations issued for the subject site.

Appendix B provides copies of the regulatory agency documents.

6.0 SITE HISTORY

Based on information obtained from Luis Zarate, the property is currently and historically utilized as a commercial laundry.

The main plant was built in 1929 as an industrial laundry facility. An extension was constructed in the 1990s. At the time of the site inspection there were no dry-cleaning activities taking place on the site. Previously, dry cleaning operations were performed on the subject property. For approximately six (6) months prior to the site visit, UFI did not operate the one-(1) dry cleaning machine at the facility. The dry cleaning unit is still present at the site.

6.1 Previous Environmental Investigations

A subsurface investigation, which included the drilling of eight (8) soil borings and collection of 5 soil samples took place on the subject property in April 1993. Tyree Environmental of Farmingdale, New York performed this investigation. The soil samples were analyzed for total petroleum hydrocarbons (TPH) and semi-volatile organic compounds (SVOCs). The sample taken from soil boring SB-8 exhibited levels of hydrocarbons exceeding the NYSDEC Petroleum Contaminated Soil Guidance Policy.

Appendix C provides a copy of the Previous Report, Waste Manifest and MSDS

7.0 INTERVIEWS

During the course of the Phase I Assessment, interviews were conducted with respect to the site operations and site history. The following person provided information during the performance of the Phase I Assessment:

- Mr.Luis Zarate, UFI – Maintenance Engineer

Mr. Zarate provided information pertaining to many of the current and historical conditions of the site based upon his own knowledge of the property.

8.0 NEIGHBORHOOD HAZARDOUS WASTE DATABASES

Federal and State hazardous waste databases were reviewed with respect to the subject property and surrounding properties. **Table 2** provides a summary of the hazardous waste database evaluations.

Appendix D provides a copy of the Environmental Databases Search Results, including the database maps.

Table 2
Regulatory Database Summary
126-01 Jamaica Avenue, Richmond Hill, New York

Database	Subject Property	Number of Surrounding Properties	Recognized Environmental Condition?
	EPA Databases		
NPL	No	0	No
CERCLIS	No	0	No
RCRA TSD Facilities	No	1	No
RCRA COR	No	1	No
RCRA Generator/Transporter	Yes	6	No
RCRA NLR	No	62	No
	NYSDEC Databases		
Inactive Hazardous Waste Disposal Sites	No	0	No
Toxic Release Inventory System	No	2	No
NPDES/SPDES	No	0	No
Reg PBS/CBS	Yes	17	No
LUST	Yes	31	Yes
Spills	Yes	149	Yes
SWMF	No	0	No

The following sections provide the details of the hazardous waste database evaluations.

8.1 EPA National Priorities List (NPL)

The NPL list, published by the USEPA, is a database of potential and documented hazardous waste sites requiring remedial investigation, feasibility study or remediation design.

An electronic search of USEPA file indicates that the subject property is not identified as an NPL site. There are no NPL sites identified by the database within a one (1) mile radius of the subject property.

8.2 EPA Comprehensive Environmental Responsibility Compensation and Liability Information System (CERCLIS)

The EPA utilizes the CERCLIS database for two purposes: to maintain an automated inventory of inactive, uncontrolled and/or abandoned hazardous waste sites and to communicate the current status of remedial efforts at documented CERCLA facilities.

A review of the files maintained at the USEPA indicates that the subject property is not listed as a CERCLIS site. There are no CERCLIS sites listed in the database located within a one-half (½) mile radius of the subject property.

8.3 Resource Conservation Responsibility Act (RCRA): Hazardous Waste Treatment/Storage/Disposal (TSD) Facilities, Corrective Action Sites, Generators & Sites No Longer Regulated

The RCRA of 1976 requires industrial facilities involved with the generation or transport of hazardous wastes to comply with specific federal environmental regulations (e.g.: monitoring, community right to know disclosure, registration, etc.). A site's inclusion on the EPA RCRA list does not imply it has mismanaged or released hazardous materials.

The subject property is not listed as a TSD site. There is one (1) Treatment, Storage or Disposal Facility located within a one-half (½) mile radius and one (1) Corrective Action Site within a one- (1) mile radius of the subject

property. Both sites are the Long Island Railroad, located downgradient of the subject site.

The subject property is listed as a small quantity generator (SGN). The subject site received and resolved a EPA GSQ- generator small quantity requirements violation on October 25, 1999.

Six (6) additional sites are listed by the database as RCRA Hazardous Waste Generators. Of the six-(6) sites, two (2) sites are located up-/cross-gradient. One- (1) of the sites is listed as UFI, a small quantity generator at 126-16. Lees French Cleaners is located at 130-17 Hillside Avenue, approximately 0.24 mile northeast and is listed as a small quantity generator. No information is listed for Lees Cleaners or UFI at the 126-16 address. Due to the quantity generated, these sites should not impact upon the environmental quality of the subject property.

RCRA NLR sites are sites that create less than 100 kg of hazardous waste per month, or have been previously listed on a RCRA database but no longer possesses the conditions of that list.

The subject property is not listed as a RCRA NLR site. A total of 62 sites are listed as RCRA NLR within a mile radius of the subject property. Based on the fact that these sites are no longer regulated, they should not effect the environmental quality of the subject site.

8.4 Wastewater Discharge Facilities

Pursuant to the EPA's National Pollution Discharge Elimination System (NPDES), the NYSDEC is authorized to permit wastewater discharges under the

State Pollution Discharge Elimination System (SPDES). Discharge standards are based on the substance's potential to impact surface/ground waters. Additionally, SPDES permits contain substance monitoring and reporting requirements to regulatory agencies.

A review of files maintained by the NYSDEC indicates that the subject property is not listed as Wastewater Discharge facility. There are no Wastewater Discharge facilities located within a one-quarter (¼) mile radius of the subject property.

8.5 Toxic Release Inventory

The USEPA maintains an inventory of sites that release, manufacture, process, import of export toxic chemicals into the air, land or water in measurable quantities.

According to the database, two (2) sites are listed within a one-quarter (¼) mile radius. The site, known as Raymac Cabinet Company Inc., is listed twice and as closed and should not effect the environmental integrity of the subject property.

8.6 NYSDEC Inactive Hazardous Waste Disposal Sites (State Sites)

The NYSDEC publishes an annual directory of Inactive Hazardous Waste Disposal Sites currently being investigated or which require investigation. Sites are rated on a scale from 1 to 5 ranging from those believed to be an imminent

danger to public health and the environment (1) to those having been properly closed and requiring no further action (5).

A review of the files maintained at the NYSDEC indicates that the subject property is not identified in the IHWDS listing. There are no IHWDS sites listed within a one (1) mile radius of the subject property.

8.7 Hazardous Material Spills and Leaking Underground Storage Tanks (Spills & LUSTS)

Reviewed NYSDEC databases include Leaking Underground Storage Tanks (LUSTs) and surface spills (Spills) reported to the NYSDEC and the USEPA. The electronic file to which F&N subscribes to is updated on a quarterly basis.

The subject property is listed in the Spills database. An active spill is listed for the property located at 129-01 Jamaica Avenue. Spill number 9101477 has been issued for the release of unknown material in a 3,000 gallon tank which failed the routine tank test. According to the records of the NYSDEC, three (3) underground storage tanks with a storage capacity of 3,000 gallons were either closed or removed. No date is available for the abandonment or removal.

A review of the database indicates that there are 149 additional spills located within a one-half (½) mile radius of the subject property. Of the 149 spills, 59 are listed as active. Of the 59 active spills, 22 are located up/cross-gradient. Of the 22 up/cross gradient reported spills, 17 affected land, one- (1) affected the sewer and four-(4) impacted groundwater. All four (4) active spills, which are reported as impacting groundwater are the results of tank test failures.

F&N believes the active sites should not impact upon the environmental quality of the subject property.

The subject property is listed on the LUST database for the tank failure of a 3,000gallon UST. The tank failure was assigned spill number 9101477 (See previous paragraphs).

A review of the database identifies 31 leaking UST sites within a one-half (½) mile radius. Of these 31 sites, only 12 are listed as active. Of these, nine-(9) are up/cross-gradient of the subject property. Those sites are listed below.

Name	Address	Location	Spill Date
127-01 Metropolitan Ave	127-01 Metropolitan Avenue	0.21 NE	10/10/89
130-14 Hillside Ave	130-14 Hillside Avenue	0.27 NE	10/11/89
Max & Romy Gas Station	131-09 Hillside Avenue	0.29 NE	12/10/98
131-09 Hillside Ave	131-09 Hillside Avenue	0.33 NE	02/07/94
Mallard Gas BP	133-02 Jamaica Avenue	0.36 NE	08/21/98
T & C Auto Services	133-02 Jamaica Avenue	0.36 NE	06/20/00
Kew Gardens	8316-8334 Lefferts Blvd	0.42 NW	04/27/88
132-53 Metropolitan Ave.	132-53 Metropolitan Ave.	0.45 NE	05/05/97
Our Lady Senacal	136-06 87th Ave.	0.47 NE	04/11/88

Due to the age of the spills, hydrogeological gradient and proximity these sites should not impact upon the environmental quality of the subject property.

8.8 Solid Waste/Landfills (SWL)

The NYSDEC SWL database lists active facilities involved with landfilling of mixed industrial, construction and demolition, domestic or incinerated solid waste. The electronic SWMF file to which F&N subscribes is updated as information is received by the NYSDEC.

The subject property is not identified on the SWMF database. No SWMF sites are located within a one (1) mile radius of the subject property.

8.9 Registered Tanks

The NYSDEC defines a PBS facility as "any petroleum storage facility with a combined capacity between 1,100 and 400,000 gallons". Regulatory requirements for such facilities include registration and periodic tank testing.

The CBS database is a cumulative NYSDEC listing of facilities that store specific toxins, known or suspected carcinogens, explosive or otherwise hazardous solids, liquids or gases.

The subject property is identified as a registered PBS facility, assigned number 2-248541. According to the records of the NYSDEC, two (2) active, 6,300 gallon, USTs storing fuel oil and other (mop oil) product are assigned tank 001 and 002, respectively.

The subject property is also listed as a Chemical Bulk Storage (CBS) facility, assigned number 2-000109. The following aboveground storage tanks store the following products:

Tank #1:	4,000 gallon	Sodium Hydroxide
Tank #2:	1,200 gallon	Sodium Hydroxide
Tank #3:	410 gallon	Sodium Hypochlorite
Tank #4:	410 gallon	Ammonium Silicofluoride
Tank #5:	290 gallon	Sodium Hypochlorite
Tank #6:	320 gallon	Sodium Hydroxide
Tank #7:	330 gallon	Sodium Hydroxide
Tank #8:	384 gallon	Sodium phosphate
Tank #9:	1,200 gallon	Sodium Hydroxide

A review of the files maintained by the NYSDEC reveals that there are 17 additional registered PBS facilities located within one-quarter (¼) mile radius of the subject property. Of the 17 PBS sites listed by the database, 11 sites are listed as up/cross-gradient. These PBS sites are listed below.

Name	Address	Location	Type/Vol.	Product
124-06 Hillside Ave	124-06 Hillside Ave	0.09 NW	UST-3,000 gal	F/O
102 Precinct	87-34 118th St	0.12 NE	AST-2,500 gal	F/O
			UST-1,000 gal	Diesel
Gheith Realty LLC	87-50 111th St	0.12 NE	AST-3,000 gal	F/O
87-60 113th St	87-60 113th St	0.12 NE	UST- 5,000 gal	F/O
Andrew Gouzoulis	87-57 108th St	0.12 NE	AST-2,000 gal	F/O
Neo Realty	87-14 129th St	0.12 NE	AST-5,000 gal	F/O
Kew Gardens Car	122-11 Hillside Ave.	0.14 NW	UST-4,000 gal	Gasoline
Boulevard Taxi	127-01 Metropolitan Ave.	0.21 NE	UST-4,000 gal	Gasoline
Minas Fuel Oil Corp	129-01 Metropolitan Ave.	0.22 NE	UST-4,000 gal	Diesel
R&K Oil	125-24 Metropolitan Ave.	0.23 NW	UST-4,000 gal	Gasoline
			UST-4,000 gal	Gasoline
			UST-4,000 gal	Gasoline
Hillside Equities	120-05 Hillside Ave	0.24 NW	AST 5,000 gal	F/O

AST=Aboveground Tank UST=Underground Tank F/O = Fuel Oil

None of the above sites have an active spill associated with the storage tanks. F&N believes none of the above sites should impact upon the environmental quality of the subject property.

9.0 CONCLUSIONS

Fenley & Nicol Environmental, Inc. (F&N) has performed a Phase I Environmental Site Assessment of the property located at 126-20 Jamaica Avenue in Richmond Hill, Queens, New York. Based upon the findings of the Phase I Environmental Site Assessment, the following Recognized Environmental Conditions have been identified:

- The presence of open containers of petroleum product
- The pit in the area of the active groundwater supply well is filled with debris
- An active spill number associated with a 3,000 gallon tank failure is listed with the NYSDEC
- The floors in the upstairs portion of the original building contain 9x9 square inch floor tiles which are considered suspect ACM
- The ceiling of the second floor of the original building appears to be stained and may possibly contain mold
- PCBs may be present in the light ballasts. PCBs may also be present in the "diaper lift"
- The drywells designated as DW-1 and DW-2 may have been impacted by contamination
- The prehot/hot water tanks located to the west of the boiler rooms may contain suspect ACM

10.0 RECOMMENDATIONS

Based upon the conclusions presented above, Fenley & Nicol Environmental, Inc. provides the following recommendations:

- All debris from the active groundwater supply well should be removed
- The NYSDEC should be contacted to determine what requirements are necessary to close the "active" spill number assigned to the subject property
- The floors in the upstairs area should be sampled to confirm the presence of ACM. However, this material does not need to be removed unless the building is to be demolished
- The stained section of the second floor ceiling and the insulation should be removed and if a leak is found, be repaired. The area should be reinsulated with the ceiling reinstalled
- If the former "diaper lift" is no longer utilized, then the hydraulic fluid should be sampled for the presence of PCBs and the lift should be removed
- Drywells DW-1 and DW-2 should be sampled
- The insulation surrounding the prehot/hot tanks should be sampled for the presence of ACM. If ACM is present, then it should be removed by a licensed abatement contractor

11.0 DISCLAIMER

Fenley & Nicol Environmental (F&N) is engaged in the environmental assessment of real estate. F&N has expertise and experience in conducting such investigations in accordance with the accepted practices and standards of the environmental consulting industry. No effort has been made to perform any investigation beyond what is included in this report. The observations included herein summarize the apparent environmental integrity of the subject property up to the date of the visual inspection of the property and the date of this report. Any incidents occurring subsequent to that date have not been included or accounted for. This report is intended to be utilized solely by the client unless otherwise indicated.

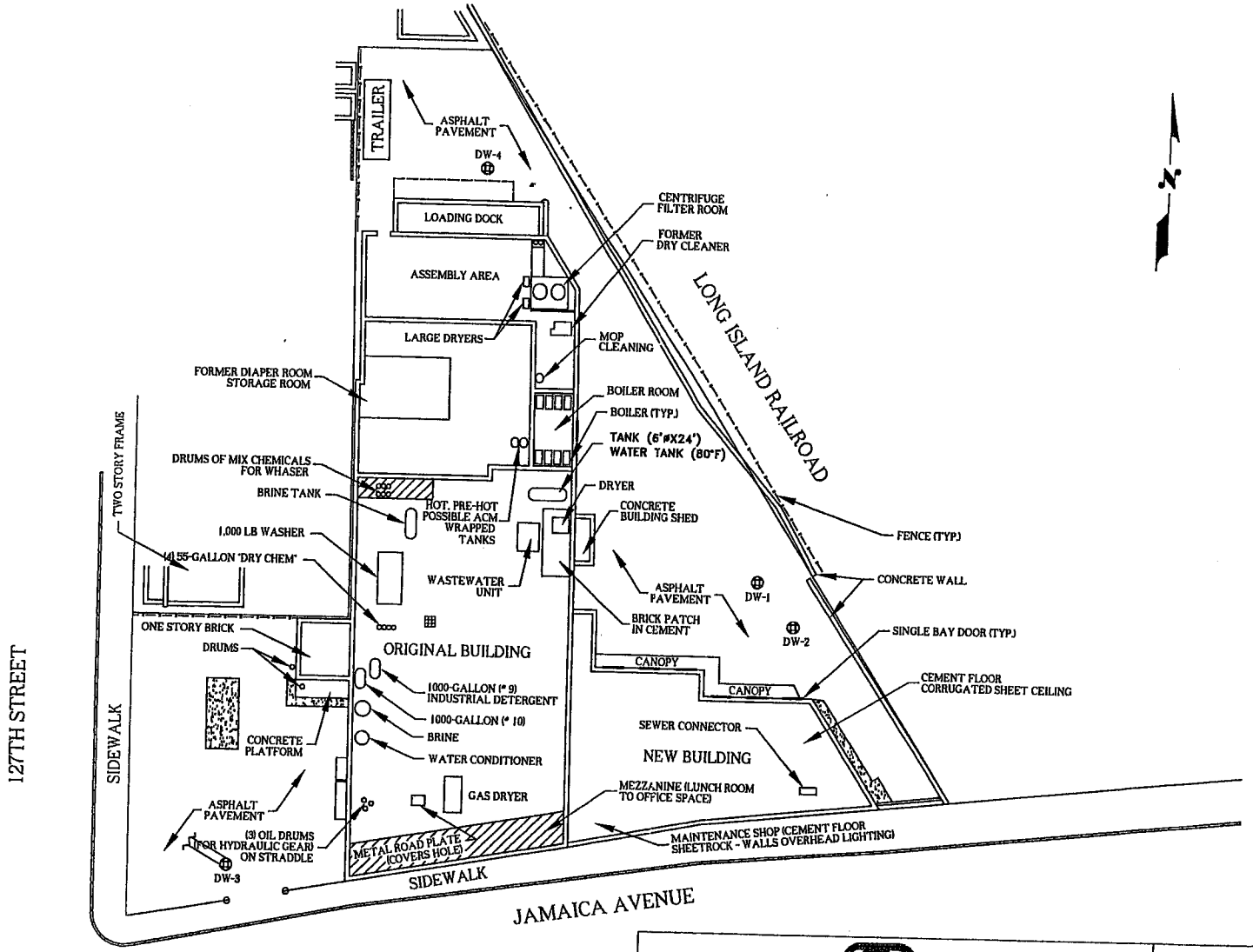

LEGEND

- ▦ - FLOOR DRAIN LOCATION
- ⊕ - DRYWELL LOCATION
- ▨ - MEZZANINE

50 0 50 100

SCALE: 1"=50'-0"

Fenley & Nicol Environmental, Inc.®
Professional Services Division
445 BROOK AVENUE, DEER PARK,
NEW YORK 11729 (631)586-4900

SCALE: 1"=50'-0"	GEOLOGIST: B. McC.	JOB #: 0205377
DATE: 6/02	DRAWN BY: A. E.	FILE NAME: SP1.DWG

- FIGURE 2 - SITE PLAN INTERNAL BUILDING

129-01 JAMAICA AVENUE
RICHMOND HILL, N. Y.

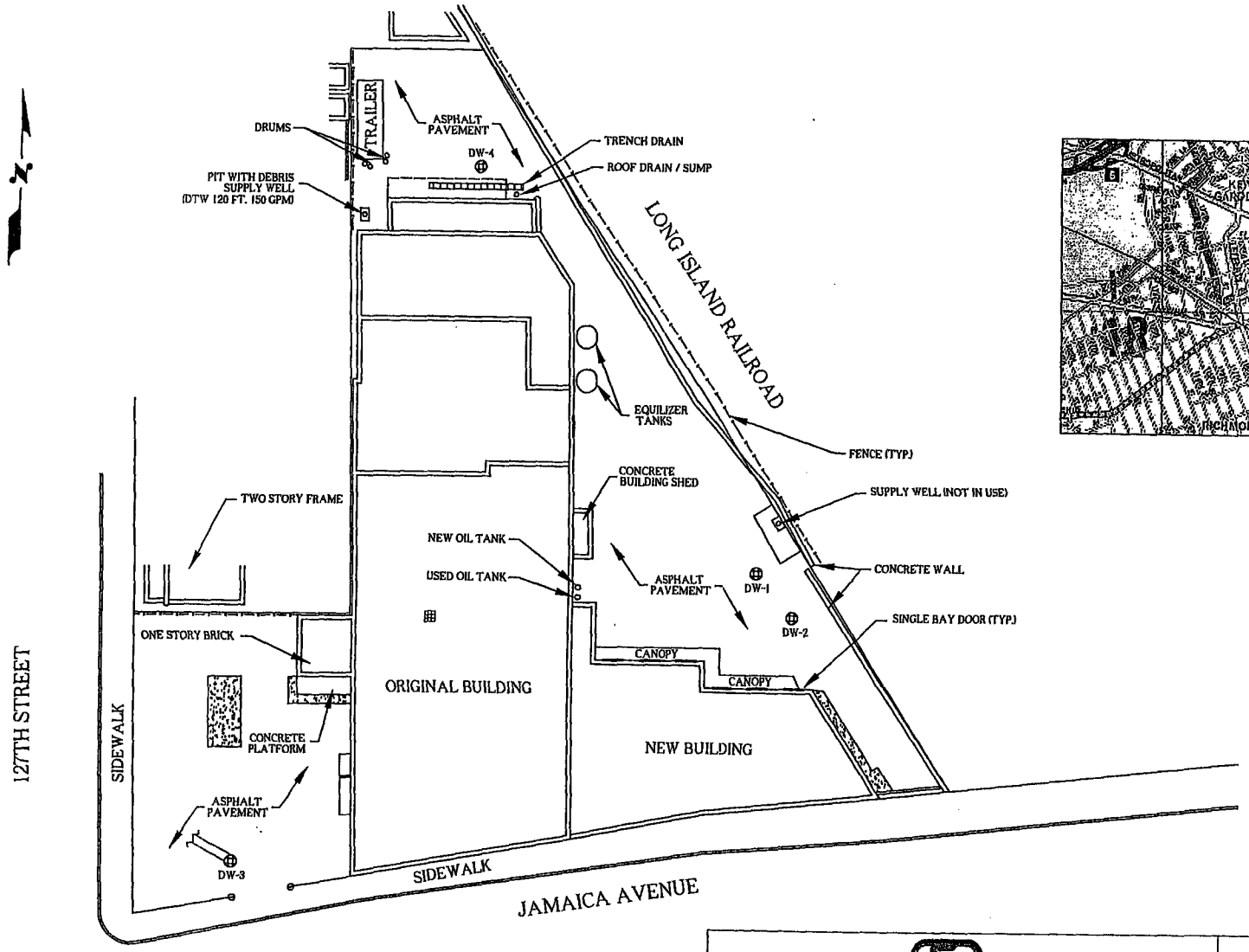

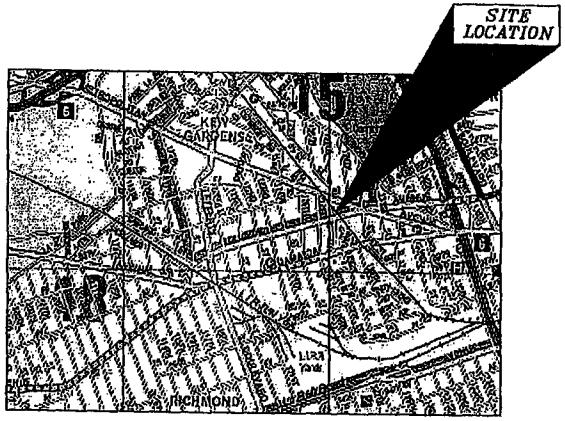

LEGEND

▦ - FLOOR DRAIN LOCATION

⊕ - DRYWELL LOCATION

50 0 50 100

SCALE: 1"=50'-0"

Fenley & Nicol Environmental, Inc.®
Professional Services Division
445 BROOK AVENUE, DEER PARK,
NEW YORK 11729 (631)586-4900

SCALE: 1"=50'-0"	GEOLOGIST: B. McC.	JOB #: 0205377
DATE: 6/02	DRAWN BY: A. E.	FILE NAME: SP.DWG

- FIGURE 1: - SITE PLAN
BUILDING AND PROPERTY

129-01 JAMAICA AVENUE
RICHMOND HILL, N. Y.

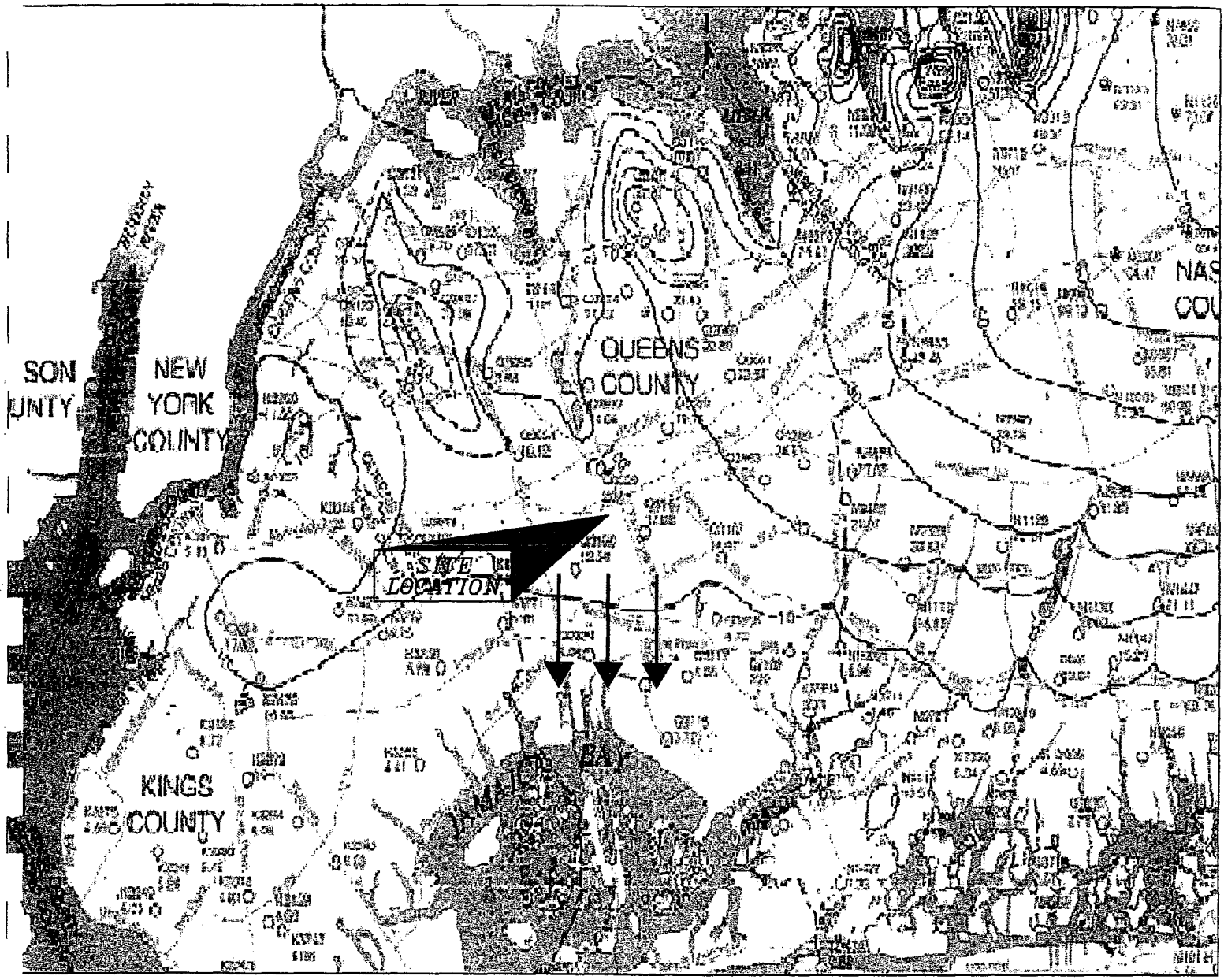

Figure – 3

Regional Groundwater Gradient Map

129–01 Jamaica Avenue
Richmond Hill, N. Y. 11418

Water Table of the Upper Glacial Aquifer
on Western Long Island, New York, in March–April 1997

Fenley & Nicol
Professional Services Division
445 Brook Ave.
Deer Park, N.Y. 11729



Rug Storage



Lubricating drums on straddles



Rinsate waters



Suspect ACM on Hot water tanks

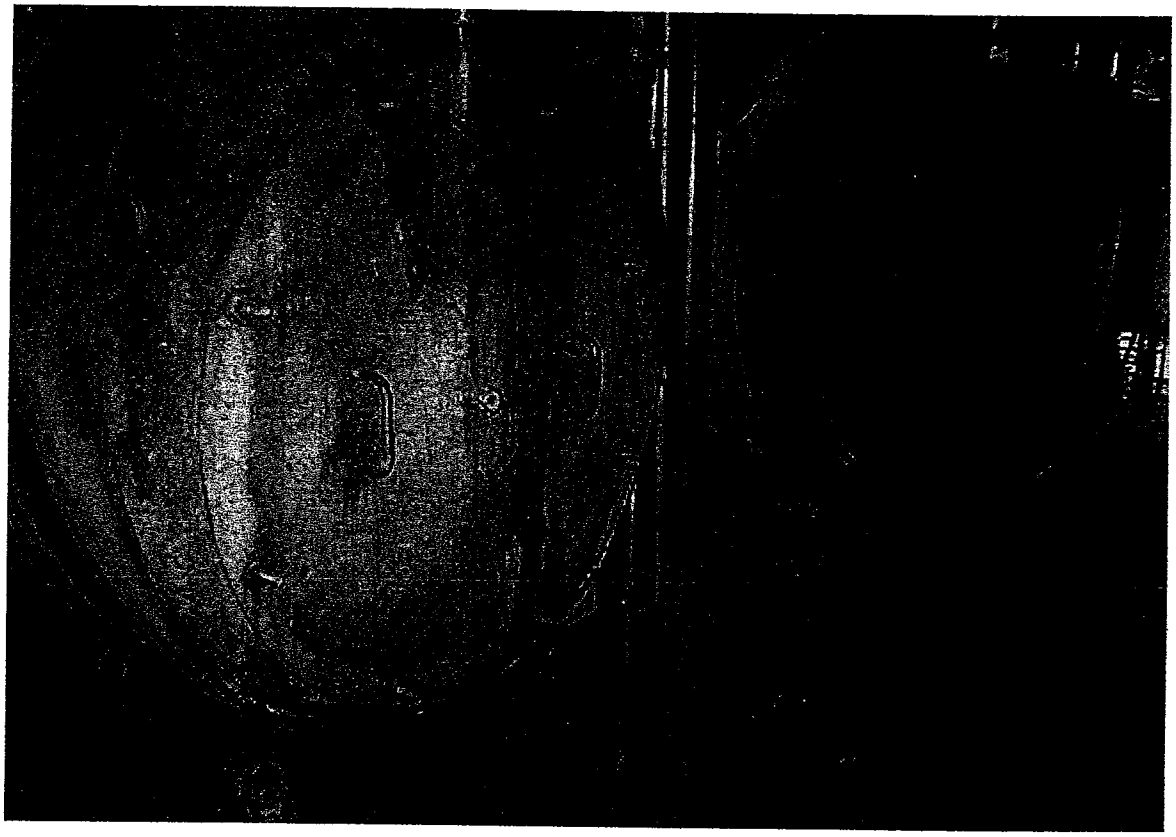

Boiler Room



Boiler Room



Inactive Dry-cleaning equipment



Equalizer tanks on concrete pad



Western parking lot depicting drywell/tank mat



Storage drum and open containers



Open container - western parking lot

12901 JAMAICA AVENUE QUEENS 11418 BIN# 4430381

JAMAICA AVENUE 127-01 - 129-11

Health Area	: 27	**Tax Block**	: 9281
Census Tract	: 14201	**Tax Lot**	: 44
Community Board	: 409		

DOB Special Place Name:
Finance Occupancy Code: F9-FACTORY/INDSTRIAL

Property Record(s): 1
Landmark Status:

	Total	Open
Complaints	0	0
Violations-DOB	19	13
Violations-ECB	0	0

Jobs/Filings 1
Actions 0

NEW YORK STATE DEPARTMENT OF ENVIRONMENTAL CONSERVATION

Petroleum Bulk Storage Program

Facility Information Report

Printed : 08/20

PBS # : 2-248541

Site : UNIFORMS FOR INDUSTRY, INC.
129-01 JAMAICA AVENUE
129001 JAMAICA AVE
RICHMOND HILL, NY 11418
County : QUEENS Town : NEW YORK CITY
Latitude : N Longitude : W
SPDES# : CBS# :
Site Type : Other

Operator : UFI INC (718) 846-2900
Emergency : DERRICK MILLER (718) 441-0900

Site status : Active
Total Active Tanks : 2
Active Capacity : 12,600 gals.

Reg Expires : 02/03/2003
Last Inspection : / /
Cert Printed : 04/21/1998

Site Errors : Complete
Owner Error : Complete
Tank Errors : Minor Data Missing

Owner : UNIFORMS FOR INDUSTRY, INC.
129-01 JAMAICA AVENUE
RICHMOND HILL, NY 11418

Phone : (718) 846-2900
Owner Type : Corporate/Commercial

Mail : UNIFORMS FOR INDUSTRY, INC.
129-01 JAMAICA AVENUE
RICHMOND HILL, NY 11418

Att : MR. DERRICK MILLER (718) 846-2900

TankNo	TankLoc	Stat	DateIn	Capac (g)	Product	TankType	TankInt	TankExt	PipeLoc	PipeType	PipeInt	PipeExt	SecCont	Leak	OverFil	Disp	LastTest	NextTest
001	4	1	/ /	6,300	3	1				1			0	0		2	08/01/1995	08/01/200
002	4	1	/ /	6,300	9	1				1			0	0		2	08/01/1995	08/01/200
003	4	3	/ /	7,500	3	1				2			0	0	4	1	REMOVED:	06/0
004	4	3	12/01/1970	3,000	9	1	0	01	2	2	0	00	00	00	04	2	REMOVED:	/
005	4	3	10/01/1970	2,000	9	1	0	01	2	2	0	00	00	00	04	2	REMOVED:	/
006	4	3	10/01/1970	2,000	9	1	0	01	2	2	0	00	00	00	04	2	REMOVED:	/
007	4	3	/ /	2,000	9	1	0	01	2	2	0	00	00	00	04	2	REMOVED:	/
008	4	6	/ /	3,000		1							0	0		3	CLOSED:	/
009	4	6	/ /	3,000		1							0	0		3	CLOSED:	/

NEW YORK STATE DEPARTMENT OF ENVIRONMENTAL CONSERVATION
Chemical Bulk Storage Program
Facility Information Report

Printed : 08/

CBS # : 2-000109

Site : UNIFORMS FOR INDUSTRY
129-01 JAMAICA AVE.
RICHMOND HILL, NY 11418

County : QUEENS Town : NEW YORK CITY
Latitude : N Longitude : W
Oper : CARLO SCARPULA (718) 846-2900
Emer : DERRICK MILLER (718) 846-2900
Type of Site : Other

SPDES # :
PBS # : 2-111392 MOSF # :

Site Status : 1 -Active
Total Tanks : 9
Total Capacity : 8,544
Date App. Rcvd : 05/14/2001
Amount Paid : 675
Cert. Date : 05/15/2001
Renewal Date : 03/30/2001
Expiration Date : 07/18/2003

Site Stat. : 1 -No Errors
Own Stat. : 1 -No Errors
Tank Stat. : 1 -No Errors

Owner : UFI INC.
129-01 JAMAICA AVE.
RICHMOND HILL, NY 11418

Phone : (718) 846-2900
Owner Type : Corporate/Commercial

Mail : UFI INC.
129-01 JAMAICA AVE.
RICHMOND HILL, NY 11418

Att : DERRICK MILLER (718) 846-2900

TankNo	TankLoc	Stat	DateIn	Capac (g)	Casno	Chemical Name	TankType	TankIP	TankEP	TankSC	PipeLoc	PipeType	PipeIP	PipeEP	PipeSC	Leak	Spill	SubDes	%Haz	TStat
01	1	1	12/66	4,000	1310732	Sodium hydroxide	1	0	0	6	1	1	0	0	0	0	4	1	50	1
02	2	1	06/96	1,200	1310732	Sodium hydroxide	5	0	0	1	1	6	0	0	0	0	4	1	7	1
03	1	1	12/72	410	7681529	Sodium hypochlorite	5	0	0	1	1	6	0	0	0	0	5	1	2	1
04	1	1	12/72	410	16919190	Ammonium silicofluor	5	0	0	1	1	6	0	0	0	0	5	1	10	1
05	1	1	12/82	290	7681529	Sodium hypochlorite	5	0	0	1	1	6	0	0	0	0	5	1	15	1
06	1	1	12/72	320	1310732	Sodium hydroxide	1	0	0	1	1	1	0	0	0	0	5	1	10	1
07	1	1	12/82	330	1310732	Sodium hydroxide	5	0	0	1	1	6	0	0	0	0	5	1	7	1
08	1	1	12/82	384	7758294	Sodium phosphate, tr	5	0	0	1	1	6	0	0	0	0	5	1	2	1
09	2	1	08/91	1,200	1310732	Sodium hydroxide	5	0	0	1	1	6	0	0	0	0	4	1	7	1
02	1	5	12/72	270	7681529	Sodium hypochlorite	5	0	0	1	1	6	0	0	0	0	5	1	20	CONVERT:

A-86A (7/97) (10-97/136-110)

FIRE DEPARTMENT • CITY OF NEW YORK
BUREAU OF REVENUE MANAGEMENT
9 MetroTech East
Brooklyn, N.Y. 11201-3857

RECORD SEARCH REQUEST
FUEL (HEATING) OIL

MAIL TO: Fenley + Nicol
Attn: Cheryl Neary
445 Broadhollow
Deer Park, NY 11729
631 586-4900

Search No. 15861

The undersigned requests the following information re: Premises

129-01 Jamaica Avenue — Queens
ADDRESS — BOROUGH

For Fuel (Heating) Oil Tanks Only

1. No. and Size of tanks (includes date of installation) ..... Fee: $10.00
2. No. and Size of sealed and/or removed tanks ..... Fee: $10.00

Searched by _____ Date _____

3. Pending Headquarters violation orders ..... Fee: $10.00
4. Other _____ Fee: $10.00

Note: The N.Y.C. Fire Department Does Not Conduct Tests on Fuel (Heating) Oil Tanks.

State Applicants interest in or relation to premises:

Phase 1 - Environmental Site Assessment

Signed Stephen Salvesi

Date 7/29/02

DO NOT WRITE BELOW THIS LINE

Gentlemen:

In reply to your request concerning the premises mentioned above, please be advised that as of 9 A.M., _____ our records show the following:

(MAKE ADDITIONAL COMMENTS ON REVERSE SIDE)

Searched by: _____

VIOLATIONS RECORDED ABOVE ARE ONLY THOSE WHICH ARE A MATTER OF RECORD IN HEADQUARTERS OF THE BUREAU OF FIRE PREVENTION, AND MAY NOT INCLUDE VIOLATIONS ISSUED BY LOCAL UNITS, UNLESS A SUMMONS FOR "FAILURE TO COMPLY" WAS ISSUED. ALL REPORTED TANK INFORMATION COMES FROM RECORDS WHICH EXIST IN THE FIRE DEPARTMENT DISTRICT OFFICE FOLDERS OR ON COMPUTER FILES.

MAXIMUM RESPONSE TIME 20 BUSINESS DAYS

PBS # 2-248541



Tyree Environmental Technologies

- Analysis
- Construction
- Remediation

Tyree Environmental Technologies

SUBSURFACE INVESTIGATION
OF

UNIFORMS FOR INDUSTRY
129-01 JAMAICA AVENUE
RICHMOND HILL, NEW YORK

MAY 1993

PREPARED FOR:

U.F.I.
129-01 JAMAICA AVENUE
RICHMOND HILL, NEW YORK
ATTN: DERRICK MILLER

PREPARED BY:

MICHAEL MULQUEEN

REVIEWED BY:

RICHARD M. CAPUTO
TYREE BROTHERS ENVIRONMENTAL SERVICES, INC.
208 ROUTE 109
FARMINGDALE, NEW YORK 11735
(516) 249-3150

Tyree Environmental Technologies

TABLE OF CONTENTS

	PAGE
PURPOSE AND SCOPE	1
FIELD INVESTIGATIONS AND FINDINGS	2
LABORATORY RESULTS	3
CONCLUSIONS	4
DISCLAIMER	5

APPENDIX

Laboratory Analytical Results
Boring Logs

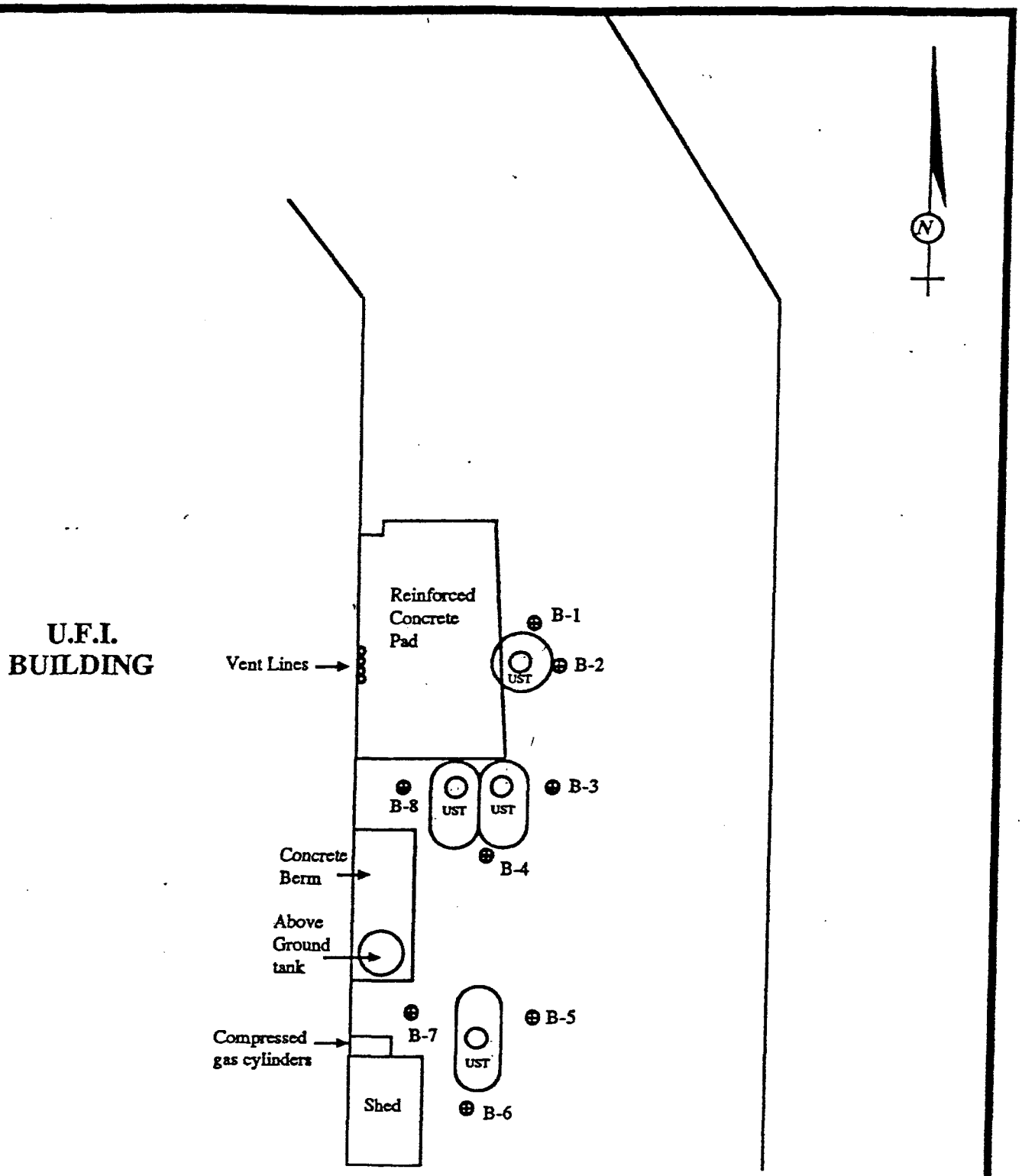

Tyree Brothers Environmental Services, Inc. 208 Route 109 Farmingdale, New York 11735	**Figure 1: Boring Locations** **U.F.I.** 129-09 Jamaica Avenue Richmond Hill, New York	Drawn By: M. Mulqueen Date: 4-29-93 Scale: 1" = 20' (Approximate) ⊕ Boring Location UST - Underground Storage Tank

LABORATORY RESULTS

All of the samples submitted for laboratory analysis exhibited elevated levels of TPH. The sample collected from boring #8 had levels of Acetone, Ethylbenzene, and Xylenes that exceed the NYSDEC petroleum contaminated soil guidance policy.

The remaining contaminants that comprise most of the TPH values are most likely polynuclear aromatic hydrocarbons molecules, that may be associated with the mop oils or 624 solvent used at the facility. Complete laboratory results are included in the Appendix.

DISCLAIMER

This site assessment and report was prepared for the use of Mr. Derrick Miller of U.F.I. Reasonable due diligence was exercised by the staff of Tyree Brothers Environmental Services, Inc. (TBES). The conclusions provided by (TBES) in this assessment are based solely on the information reported in this document. Future investigative site information which was not available to TBES at the time of this assessment may result in a modification of the conclusions. The conclusions presented are based upon the current regulatory climate and may require revision if future regulatory changes occur. This report has been prepared in accordance with generally accepted practices. No other warranty, expressed or implied is made.

TYREE BROTHERS
ENVIRONMENTAL SERVICES, INC.

208 ROUTE 109 • FARMINGDALE • NEW YORK 11735

CLIENT:U.F.L LOCATION: 129-09 Jamaica Avenue Richmond Hill, NY	Drill Rig: CME - 75 Drill Method: Hollow Stem Auger Driller: Ken Watson Logged by: Mike Mulqueen Sample Type: Split Spoon Date: 4-21-93 Weather: cloudy 50's	BORE HOLE / WELL DATA Diam.(in.): 6" Screen Lgt.(ft.): NA Depth (ft.): 12' Screen Intvl.(ft.):NA Casing Diam.(in.): NA Screen Type: NA Casing Length(ft.):NA Screen Slot: NA BORE NO.:1 WELL NO.: DTW: NA

DEPTH BELOW SURFACE: (ft.)	PID RDGS.	BLOW COUNTS	FIELD DESCRIPTION OF SOIL:	DRILLER'S REMARKS:
0	87.56		6" concrete Dark brown sands & gravel	PVC pipe encounterd moved Boring over 18 inches.
			Light brown sand & gravel	
5	41.6		Light brown sandy clay with quartz and mica grains, becoming coarser with depth.	
10	14.5		Large cobbles and gravels, well rounded with interstitial sands. 75% gravels.	Slight MEK odor
			Refusal	
15				
20				
25				
30				
35				

TYREE BROTHERS
ENVIRONMENTAL SERVICES, INC.

208 ROUTE 109 • FARMINGDALE • NEW YORK 11735

CLIENT: U.F.I. LOCATION: 129-09 Jamaica Avenue Richmond Hill, NY	Drill Rig: CME - 75 Drill Method: Hollow Stem Auger Driller: Ken Watson Logged by: Mike Mulqueen Sample Type: Split Spoon Date: 4-21-93 Weather: cloudy 50's	BORE HOLE / WELL DATA Diam.(in.): 6" Screen Lgt.(ft.): NA Depth (ft.): 9' Screen Intvl.(ft.): NA Casing Diam.(in.): NA Screen Type: NA Casing Length(ft.):NA Screen Slot: NA BORE NO.:3 WELL NO.: DTW: NA

DEPTH BELOW SURFACE: (ft.)	PID RDGS.	BLOW COUNTS	FIELD DESCRIPTION OF SOIL:	DRILLER'S REMARKS:
0			6" concrete with clay underneath.	
			Clay with some gravel and sands.	No Odor
5	9.7		Large cobbles and gravels, well rounded with interstitial sands. 75% gravels.	No Odor
	42.8		Refusal	No Odor
10				
15				
20				
25				
30				
35				

TYREE BROTHERS
ENVIRONMENTAL SERVICES, INC.

208 ROUTE 109 • FARMINGDALE • NEW YORK 11735

CLIENT: U.F.I LOCATION: 129-09 Jamaica Avenue Richmond Hill, NY	Drill Rig: CME - 75 Drill Method: Hollow Stem Auger Driller: Ken Watson Logged by: Mike Mulqueen Sample Type: Split Spoon Date: 4-21-93 Weather: cloudy 50's	BORE HOLE / WELL DATA Diam.(in.): 6" Screen Lgt.(ft.): NA Depth (ft.): 7' Screen Intvl.(ft.): NA Casing Diam.(in.): NA Screen Type: NA Casing Length(ft.): NA Screen Slot: NA BORE NO.:5 WELL NO.: DTW: NA

DEPTH BELOW SURFACE (ft.)	PID RDGS.	BLOW COUNTS	FIELD DESCRIPTION OF SOIL:	DRILLER'S REMARKS:
0			6" concrete with brown sand & gravel underneath.	
				No odor
			Clean brown sand and gravel.	
5	13.7		Large cobbles and gravels, well rounded with interstitial sands. 75% gravels.	No odor
	14.9		Refusal	
10				
15				
20				
25				
30				
35				

TYREE BROTHERS
ENVIRONMENTAL SERVICES, INC.
208 ROUTE 109 • FARMINGDALE • NEW YORK 11735

CLIENT: U.F.I. LOCATION: 129-09 Jamaica Avenue Richmond Hill, NY	Drill Rig: CME - 75 Drill Method: Hollow Stem Auger Driller: Ken Watson Logged by: Mike Mulqueen Sample Type: Split Spoon Date: 4-21-93 Weather: cloudy 50's	BORE HOLE / WELL DATA Diam.(in.): 6" Screen Lgt.(ft.): NA Depth (ft.): 8' Screen Intvl.(ft.): NA Casing Diam.(in.): NA Screen Type: NA Casing Length(ft.): NA Screen Slot: NA BORE NO.: 7 WELL NO.: DTW: NA

DEPTH BELOW SURFACE: (ft.)	PID RDGS.	BLOW COUNTS	FIELD DESCRIPTION OF SOIL:	DRILLER'S REMARKS:
0	177		6" concrete with dark brown sand & gravel underneath.	Petroleum odor
5	96.1		Clay with petroleum staining.	Petroleum odor
	108		Large cobbles and gravels, well rounded with interstitial sands. 75% gravels.	Petroleum odor
			Refusal	
10				
15				
20				
25				
30				
35				

Environmental Testing Laboratories, Inc.
208 Route 109, Farmingdale, NY 11735 · Fax: 516-249-8344 · Phone: 516-249-1456

ANALYSIS REPORT - Total Pet. Hydrocarbons

Reviewed by: 05/04/93

Project
U.F.I.
129-09 Jamaica Ave

Handler: Mike Mulqueen

Custody Document C1351
Received: 04/21/93 5:20 PM
Sampled by: Mike Mulqueen

Sample 1
Custody: C1351 Phase: Grab
Collected: 04/21/93 9:34 AM
Location: Boring 2 at 10'
Remarks:

Analysis Information
Analyzed: 04/26/93
Dilution: 1
Remarks:

Analyte	Concentration	Units	MDL	Units
Total Recoverable Petroleum Hydrocarbon	419	ppm	1	ppm

Sample 2
Custody: C1351 Phase: Grab
Collected: 04/21/93 9:34 AM
Location: Boring 4 at 11'
Remarks:

Analysis Information
Analyzed: 04/26/93
Dilution: 1
Remarks:

Analyte	Concentration	Units	MDL	Units
Total Recoverable Petroleum Hydrocarbon	12500	ppm	1	ppm

Sample 3
Custody: C1351 Phase: Grab
Collected: 04/21/93 11:15 AM
Location: Boring 6 at 5'
Remarks:

Analysis Information
Analyzed: 04/26/93
Dilution: 1
Remarks:

Analyte	Concentration	Units	MDL	Units
Total Recoverable Petroleum Hydrocarbon	374	ppm	1	ppm

---

ppb=ug/L,ug/Kg; ppm=mg/L,mg/Kg; ND=Not Detected; B=In blank; NA=Not Analyzed;MDL=Method Detection Limit;nd=Not Determined; NR=Not Reported;SM=Sample;E=Quantitated above calibration

Environmental Testing Laboratories, Inc.
208 Route 109, Farmingdale, NY 11735 · Fax: 516-249-8344 · Phone: 516-249-1456

ANALYSIS REPORT - EPA 8240/8260

Reviewed by: _____ 05/04/93

Project
U.F.I.
129-09 Jamaica Ave

Handler: Mike Mulqueen

Custody Document C1351
Received: 04/21/93 5:20 PM
Sampled by: Mike Mulqueen

Sample 1
Custody: C1351 Phase: Grab
Collected: 04/21/93 9:34 AM
Location: Boring 2 at 10'
Remarks:

Analysis Information
Analyzed: 04/28/93
Dilution: 133
Remarks:

Analyte	Concentration	Units	MDL	Units
Dichlorodifluoromethane	ND	ppb	2660	ppb
Chloromethane	ND	ppb	2660	ppb
Vinylchloride	ND	ppb	2660	ppb
Bromomethane	ND	ppb	2660	ppb
Chloroethane	ND	ppb	2660	ppb
Trichlorofluoromethane	ND	ppb	2660	ppb
Diethylether	ND	ppb	2660	ppb
Acetone(2-Propanone)	ND	ppb	2660	ppb
1,1-Dichloroethene	ND	ppb	2660	ppb
Methylene Chloride	ND	ppb	2660	ppb
Carbondisulfide	ND	ppb	2660	ppb
t1,2-Dichloroethene	ND	ppb	2660	ppb
1,1-Dichloroethane	ND	ppb	2660	ppb
2-Butanone (MEK)	ND	ppb	2660	ppb
Methyacrylonitrile	ND	ppb	2660	ppb
Chloroform	ND	ppb	2660	ppb
1,1,1-Trichloroethane	ND	ppb	2660	ppb
Carbon Tetrachloride	ND	ppb	2660	ppb
1,2-Dichloroethane	ND	ppb	2660	ppb
Benzene	ND	ppb	2660	ppb
Trichloroethene	ND	ppb	2660	ppb
1,2-Dichloropropane	ND	ppb	2660	ppb
Methylmethacrylate	ND	ppb	2660	ppb
Bromodichloromethane	ND	ppb	2660	ppb
Dibromomethane	ND	ppb	2660	ppb
2-Methyl 2-Pentanone	ND	ppb	2660	ppb
2-Hexanone	ND	ppb	2660	ppb

ppb=ug/L,ug/Kg; ppm=mg/L,mg/Kg; ND=Not Detected; B=in blank; NA=Not Analyzed;MDL=Method Detection Limit;nd=Not Determined; NR=Not Reported;SM=Sample;E=Quantitated above calibration

Environmental Testing Laboratories, Inc.
208 Route 109, Farmingdale, NY 11735 · Fax: 516-249-8344 · Phone: 516-249-1456

ANALYSIS REPORT - EPA 8240/8260

Reviewed by: 05/04/93

Project
U.F.I.
129-09 Jamaica Ave

Handler: Mike Mulqueen

Custody Document C1351
Received: 04/21/93 5:20 PM
Sampled by: Mike Mulqueen

Sample 2
Custody: C1351 Phase: Grab
Collected: 04/21/93 9:34 AM
Location: Boring 4 at 11'
Remarks:

Analysis Information
Analyzed: 04/28/93
Dilution: 140
Remarks:

Analyte	Concentration	Units	MDL	Units
Dichlorodifluoromethane	ND	ppb	2800	ppb
Chloromethane	ND	ppb	2800	ppb
Vinylchloride	ND	ppb	2800	ppb
Bromomethane	ND	ppb	2800	ppb
Chloroethane	ND	ppb	2800	ppb
Trichlorofluoromethane	ND	ppb	2800	ppb
Diethylether	ND	ppb	2800	ppb
Acetone(2-Propanone)	ND	ppb	2800	ppb
1,1-Dichloroethene	ND	ppb	2800	ppb
Methylene Chloride	ND	ppb	2800	ppb
Carbondisulfide	ND	ppb	2800	ppb
t1,2-Dichloroethene	ND	ppb	2800	ppb
1,1-Dichloroethane	ND	ppb	2800	ppb
2-Butanone (MEK)	ND	ppb	2800	ppb
Methyacrylonitrile	ND	ppb	2800	ppb
Chloroform	ND	ppb	2800	ppb
1,1,1-Trichloroethane	ND	ppb	2800	ppb
Carbon Tetrachloride	ND	ppb	2800	ppb
1,2-Dichloroethane	ND	ppb	2800	ppb
Benzene	ND	ppb	2800	ppb
Trichloroethene	ND	ppb	2800	ppb
1,2-Dichloropropane	ND	ppb	2800	ppb
Methylmethacrylate	ND	ppb	2800	ppb
Bromodichloromethane	ND	ppb	2800	ppb
Dibromomethane	ND	ppb	2800	ppb
2-Methyl 2-Pentanone	ND	ppb	2800	ppb
2-Hexanone	ND	ppb	2800	ppb

ppb=ug/L,ug/Kg; ppm=mg/L,mg/Kg; ND=Not Detected; B=in blank; NA=Not Analyzed;MDL=Method Detection Limit;nd=Not Determined; NR=Not Reported;SM=Sample;E=Quantitated above calibration

Environmental Testing Laboratories, Inc.
208 Route 109, Farmingdale, NY 11735 · Fax: 516-249-8344 · Phone: 516-249-1456

ANALYSIS REPORT - EPA 8240/8260

Reviewed by: 05/04/93

Project
U.F.I.
129-09 Jamaica Ave

Handler: Mike Mulqueen

Custody Document C1351
Received: 04/21/93 5:20 PM
Sampled by: Mike Mulqueen

Sample 3
Custody: C1351 Phase: Grab
Collected: 04/21/93 11:15 AM
Location: Boring 6 at 5'
Remarks:

Analysis Information
Analyzed: 04/28/93
Dilution: 6
Remarks:

Analyte	Concentration	Units	MDL	Units
Dichlorodifluoromethane	ND	ppb	120	ppb
Chloromethane	ND	ppb	120	ppb
Vinylchloride	ND	ppb	120	ppb
Bromomethane	ND	ppb	120	ppb
Chloroethane	ND	ppb	120	ppb
Trichlorofluoromethane	ND	ppb	120	ppb
Diethylether	ND	ppb	120	ppb
Acetone(2-Propanone)	ND	ppb	120	ppb
1,1-Dichloroethene	ND	ppb	120	ppb
Methylene Chloride	ND	ppb	120	ppb
Carbondisulfide	ND	ppb	120	ppb
t1,2-Dichloroethene	ND	ppb	120	ppb
1,1-Dichloroethane	ND	ppb	120	ppb
2-Butanone (MEK)	ND	ppb	120	ppb
Methyacrylonitrile	ND	ppb	120	ppb
Chloroform	ND	ppb	120	ppb
1,1,1-Trichloroethane	ND	ppb	120	ppb
Carbon Tetrachloride	ND	ppb	120	ppb
1,2-Dichloroethane	ND	ppb	120	ppb
Benzene	ND	ppb	120	ppb
Trichloroethene	ND	ppb	120	ppb
1,2-Dichloropropane	ND	ppb	120	ppb
Methylmethacrylate	ND	ppb	120	ppb
Bromodichloromethane	ND	ppb	120	ppb
Dibromomethane	ND	ppb	120	ppb
2-Methyl 2-Pentanone	ND	ppb	120	ppb
2-Hexanone	ND	ppb	120	ppb

ppb=ug/L,ug/Kg; ppm=mg/L,mg/Kg; ND=Not Detected; B=in blank; NA=Not Analyzed;MDL=Method Detection Limit;nd=Not Determined; NR=Not Reported;SM=Sample;E=Quantitated above calibration

Environmental Testing Laboratories, Inc.
208 Route 109, Farmingdale, NY 11735 · Fax: 516-249-8344 · Phone: 516-249-1456

ANALYSIS REPORT - EPA 8240/8260

Reviewed by: _____ 05/04/93

Project
U.F.I.
129-09 Jamaica Ave

Handler: Mike Mulqueen

Custody Document C1351
Received: 04/21/93 5:20 PM
Sampled by: Mike Mulqueen

Sample 4
Custody: C1351 Phase: Grab
Collected: 04/21/93 12:40 PM
Location: Boring 7 at 7'
Remarks:

Analysis Information
Analyzed: 04/28/93
Dilution: 1
Remarks:

Analyte	Concentration	Units	MDL	Units
Dichlorodifluoromethane	ND	ppb	20	ppb
Chloromethane	ND	ppb	20	ppb
Vinylchloride	ND	ppb	20	ppb
Bromomethane	ND	ppb	20	ppb
Chloroethane	ND	ppb	20	ppb
Trichlorofluoromethane	ND	ppb	20	ppb
Diethylether	ND	ppb	20	ppb
Acetone(2-Propanone)	ND	ppb	20	ppb
1,1-Dichloroethene	ND	ppb	20	ppb
Methylene Chloride	ND	ppb	20	ppb
Carbondisulfide	ND	ppb	20	ppb
t1,2-Dichloroethene	ND	ppb	20	ppb
1,1-Dichloroethane	ND	ppb	20	ppb
2-Butanone (MEK)	ND	ppb	20	ppb
Methyacrylonitrile	ND	ppb	20	ppb
Chloroform	ND	ppb	20	ppb
1,1,1-Trichloroethane	ND	ppb	20	ppb
Carbon Tetrachloride	ND	ppb	20	ppb
1,2-Dichloroethane	ND	ppb	20	ppb
Benzene	ND	ppb	20	ppb
Trichloroethene	ND	ppb	20	ppb
1,2-Dichloropropane	ND	ppb	20	ppb
Methylmethacrylate	ND	ppb	20	ppb
Bromodichloromethane	ND	ppb	20	ppb
Dibromomethane	ND	ppb	20	ppb
2-Methyl 2-Pentanone	ND	ppb	20	ppb
2-Hexanone	ND	ppb	20	ppb

ppb=ug/L,ug/Kg; ppm=mg/L,mg/Kg; ND=Not Detected; B=in blank; NA=Not Analyzed;MDL=Method Detection Limit;nd=Not Determined; NR=Not Reported;SM=Sample;E=Quantitated above calibration

Environmental Testing Laboratories, Inc.
208 Route 109, Farmingdale, NY 11735 · Fax: 516-249-8344 · Phone: 516-249-1456

ANALYSIS REPORT - EPA 8240/8260

Reviewed by: _____ 05/04/93

Project
U.F.I.
129-09 Jamaica Ave

Handler: Mike Mulqueen

Custody Document C1351
Received: 04/21/93 5:20 PM
Sampled by: Mike Mulqueen

Sample 5
Custody: C1351 Phase: Grab
Collected: 04/21/93 2:00 PM
Location: Boring 8 at 7'
Remarks:

Analysis Information
Analyzed: 04/28/93
Dilution: 6
Remarks:

Analyte	Concentration	Units	MDL	Units
Dichlorodifluoromethane	ND	ppb	120	ppb
Chloromethane	ND	ppb	120	ppb
Vinylchloride	ND	ppb	120	ppb
Bromomethane	ND	ppb	120	ppb
Chloroethane	ND	ppb	120	ppb
Trichlorofluoromethane	ND	ppb	120	ppb
Diethylether	ND	ppb	120	ppb
Acetone(2-Propanone)	635	ppb	120	ppb
1,1-Dichloroethene	ND	ppb	120	ppb
Methylene Chloride	ND	ppb	120	ppb
Carbondisulfide	ND	ppb	120	ppb
t1,2-Dichloroethene	ND	ppb	120	ppb
1,1-Dichloroethane	ND	ppb	120	ppb
2-Butanone (MEK)	ND	ppb	120	ppb
Methyacrylonitrile	ND	ppb	120	ppb
Chloroform	ND	ppb	120	ppb
1,1,1-Trichloroethane	ND	ppb	120	ppb
Carbon Tetrachloride	ND	ppb	120	ppb
1,2-Dichloroethane	ND	ppb	120	ppb
Benzene	ND	ppb	120	ppb
Trichloroethene	ND	ppb	120	ppb
1,2-Dichloropropane	ND	ppb	120	ppb
Methylmethacrylate	ND	ppb	120	ppb
Bromodichloromethane	ND	ppb	120	ppb
Dibromomethane	ND	ppb	120	ppb
2-Methyl 2-Pentanone	ND	ppb	120	ppb
2-Hexanone	ND	ppb	120	ppb

ppb=ug/L,ug/Kg; ppm=mg/L,mg/Kg; ND=Not Detected; B=in blank; NA=Not Analyzed;MDL=Method Detection Limit;nd=Not Determined; NR=Not Reported;SM=Sample;E=Quantitated above calibration

Members

Tyree Environmental Technologies

Larry E. Tyree Co., Inc.
Tyree Brothers Environmental Services, Inc.
Environmental Testing Laboratories
208 Route 109, Farmingdale, NY 11735 · Fax: 516-249-3281
24 Hour Phone: 516-249-3150

Tyree Organization, Ltd., Danbury
33 Mill Plain Road, Danbury, CT 06811 · Fax: 203-797-0464
24 Hour Phone: 203-792-8822

Tyree Organization, Ltd., New England
768 Washington Street, Auburn, MA 01501 · Fax: 508-832-6490
24 Hour Phone: 508-832-8092

Tyree Organization, Ltd., Delaware Valley Branch
1350 S. U.S. Highway 130, Burlington, NJ 08016 · Fax: 609-239-0030
24 Hour Phone: 609-239-0033

Tyree Organization, Ltd., Syracuse
109 Pickard Drive, Syracuse, NY 13211 · Fax: 315-454-4728
24 Hour Phone: 315-454-4665

Tyree Organization, Ltd., Mid-Atlantic Division
15 Douglas Ct., Sterling, VA 22170 · Fax: 703-904-8356
24 Hour Phone: 703-904-8300

TE01B3

Jun 18 '96 11:09 P.06

Log Number

1

SOIL SAFE, INC.

NON-HAZARDOUS MATERIAL MANIFEST

GENERATOR

Generator Name Uniforms For Industry INC Shipping Location Same

Address 129-04 Jamaica Ave Address

Jamaica NY 11434

Phone No. 718 762 5200 Phone No.

Approval Number 5573

Description of Material

Non-Regulated Petroleum Contaminated Soil

Non DOT/RCRA Regulated

22 114430 0 1b	GROSS
33060 TH1b	TARE
81360 N 1b	NET
40.68	TONNAGE

I hereby certify that the above named material does not contain free liquid as defined by 40 CFR Part 260.10 or any applicable state law, is not a hazardous waste as defined by 40 CFR Part 261 or any applicable state law, has been properly described, classified and packaged, and is in proper condition for transportation according to applicable regulations.

Generator Authorized Agent Name Signature Shipment Date

TRANSPORTER

Transporter Name RLM Transportation Driver Name (Print) Robert Semonik

Address Lake Hopatcong Vehicle License No./State XY47HF MS

Truck Number 23

I hereby certify that the above named material was picked up at the generator site listed above.

Robert Semonik 6696

Driver Signature Shipment Date

I hereby certify that the above named material was delivered without incident to the destination listed below.

Robert Semonik 6796

Driver Signature Delivery Date

DESTINATION

Site Name Soil Safe Inc Phone No.

Address Baltimore MD

I hereby certify that the above named material has been accepted and to the best of my knowledge the foregoing is true and accurate.

Name of Authorized Agent Signature 6/7/96 Receipt Date

White — Facility Green — Generator Yellow — Broker Pink — Contractor Goldenrod — Trucking Co.

Log Number 2

SOIL SAFE, INC.

NON-HAZARDOUS MATERIAL MANIFEST

GENERATOR

Generator Name Williams Fuel Industry, INC Shipping Location SAME

Address 129-09 Jamaica Ave Address

Jamaica NY 11434

Phone No. 718 762 5200 Phone No.

Approval Number	Description of Material		
5573	Non-Regulated Petroleum Contaminated Soil Non DOT/RCRA Regulated	107020 S 15 31400 T-15 75620 N 15 37.81	GROSS TARE NET TONNAGE

I hereby certify that the above named material does not contain free liquid as defined by 40 CFR Part 260.10 or any applicable state law, is not a hazardous waste as defined by 40 CFR Part 261 or any applicable state law, has been properly described, classified and packaged, and is in proper condition for transportation according to applicable regulations.

Generator Authorized Agent Name Signature Shipment Date

TRANSPORTER

Transporter Name DLM Transportation Driver Name (Print) ~~ALBERT~~ ALBRT GLAESE

Address Lake Hopatcong NJ Vehicle License No./State YAA990S NJ

Truck Number 42

I hereby certify that the above named material was picked up at the generator site listed above.

Albert Glaese 6796
Driver Signature Shipment Date

I hereby certify that the above named material was delivered without incident to the destination listed below.

Albert Glaese 6796
Driver Signature Delivery Date

DESTINATION

Site Name Soil Safe Inc. Phone No.

Address BALTIMORE, MD

I hereby certify that the above named material has been accepted and to the best of my knowledge the foregoing is true and accurate.

Name of Authorized Agent Signature 6/7/96 Receipt Date

White — Facility Green — Generator Yellow — Broker Pink — Contractor Goldenrod — Trucking Co.

Jun 10 96 11:00 P.04

Log Number 3

SOIL SAFE, INC.

NON-HAZARDOUS MATERIAL MANIFEST

GENERATOR

Generator Name Uniforms For Industry Shipping Location Same

Address 120-09 Jamaica Ave Address

Jamaica NY 11434

Phone No. 1-718-762-5200 Phone No.

Approval Number 5573

Description of Material: Non-Regulated Petroleum Contaminated Soil; Non DOT/RCRA Regulated

120580 G lb	GROSS
33000 TR lb	TARE
87580 N lb	NET
43.79	TONNAGE

I hereby certify that the above named material does not contain free liquid as defined by 40 CFR Part 260.10, or any applicable state law, is not a hazardous waste as defined by 40 CFR Part 261 or any applicable state law, has been properly described, classified and packaged, and is in proper condition for transportation according to applicable regulations.

Generator Authorized Agent Name Signature Shipment Date

TRANSPORTER

Transporter Name RLM Transportation Driver Name (Print) Glenn

Address 770 Rt 15 South Vehicle License No./State XY 86 4G N.J.

Lake Hopatcong NJ. 07849 Truck Number #21

I hereby certify that the above named material was picked up at the generator site listed above.

Glenn 6-6-96
Driver Signature Shipment Date

I hereby certify that the above named material was delivered without incident to the destination listed below.

Glenn 6-7-96
Driver Signature Delivery Date

DESTINATION

Site Name Soil Safe, Inc Phone No.

Address Baltimore, MD

I hereby certify that the above named material has been accepted and to the best of my knowledge the foregoing is true and accurate.

Harold Glenn 6/7/96
Name of Authorized Agent Signature Receipt Date

White – Facility Green – Generator Yellow – Broker Pink – Contractor Goldenrod – Trucking Co.

Log Number 4

SOIL SAFE, INC.

NON-HAZARDOUS MATERIAL MANIFEST

GENERATOR

Generator Name Generator Industry Inc Shipping Location Same

Address 129-09 Jamaica Ave Address

Jamaica NY 11434

Phone No. 718-761-5200 Phone No.

Approval Number 3-5623

Description of Material

Non-Regulated Petroleum Contaminated Soil

Non DOT/RCRA Regulated

143580	GROSS
32100	TARE
111480	NET
55.74	TONNAGE

I hereby certify that the above named material does not contain free liquid as defined by 40 CFR Part 260.10 or any applicable state law, is not a hazardous waste as defined by 40 CFR Part 261 or any applicable state law, has been properly described, classified and packaged, and is in proper condition for transportation according to applicable regulations.

Generator Authorized Agent Name Signature Shipment Date

TRANSPORTER

Transporter Name RCM Trans Driver Name (Print) Rick Hunnekin

Address Lake Hopatcong NJ Vehicle License No./State X453 DJ NJ

Truck Number 27#

I hereby certify that the above named material was picked up at the generator site listed above.

Rick Hunnekin 6/6/96

Driver Signature Shipment Date

I hereby certify that the above named material was delivered without incident to the destination listed below.

Rick Hunnekin 6/7/96

Driver Signature Delivery Date

DESTINATION

Site Name Soil Safe Inc Phone No.

Address Baltimore MD.

I hereby certify that the above named material has been accepted and to the best of my knowledge the foregoing is true and accurate.

Harold Hunkins 6/7/96

Name of Authorized Agent Signature Receipt Date

White — Facility Green — Generator Yellow — Broker Pink — Contractor Gentenred — Trucking Co.

THE FRANKLIN COMPANY

18-22 128th STREET • COLLEGE POINT, N.Y. 11356 • 718 762-5200
FAX: 718 359-7865

May 28, 1995

MR. DERICK MILLER
UNIFORMS FOR INDUSTRY COMPANY
129-01 Jamaica Avenue
Richmond Hill, New York 11418

RE: Contaminated soil removal
Stock piled in yard area

Gentlemen:

We propose to remove and dispose of the contaminated soil by transport to Soil Safe of Maryland. The material has been accepted for recycling at that facility.

Your cost will be $83.50 per ton plus tax if applicable.

Very truly yours,

THE FRANKLIN COMPANY CONTRACTORS, INC.

William T. Klein, President

WTK: sal

C:\QA4\UFI5

THE FRANKLIN COMPANY

18-22 128th STREET • COLLEGE POINT, N.Y. 11356 • 718 762-5200
FAX: 718 359-7865

May 28, 1995

MR. DERICK MILLER
UNIFORMS FOR INDUSTRY COMPANY
129-01 Jamaica Avenue
Richmond Hill, New York 11418

RE: Tank Base Installation
129-01 Jamaica Avenue

Gentlemen:

We propose to construct two tank bases, roughly 16' in diameter in the area over and adjacent to that of the tank removal. The concrete around the new tanks will be replaced with a 6" reinforced concrete surface.

We will set 6 6" pipe bollards to protect the tanks using 6" pipe salvaged from the tank removal project.

The above will be performed for $20,500.00 plus tax or as a capital improvement.

Alternate:
To build a one-sided, (outside) form and pour against earth on the inside with a concrete "floor" over the encircled area you may deduct
$1,500.00

Very truly yours,

THE FRANKLIN COMPANY CONTRACTORS, INC.

William T. Klein, President

WTK: sal

C:\QA4\UFI4

SECTION "A"

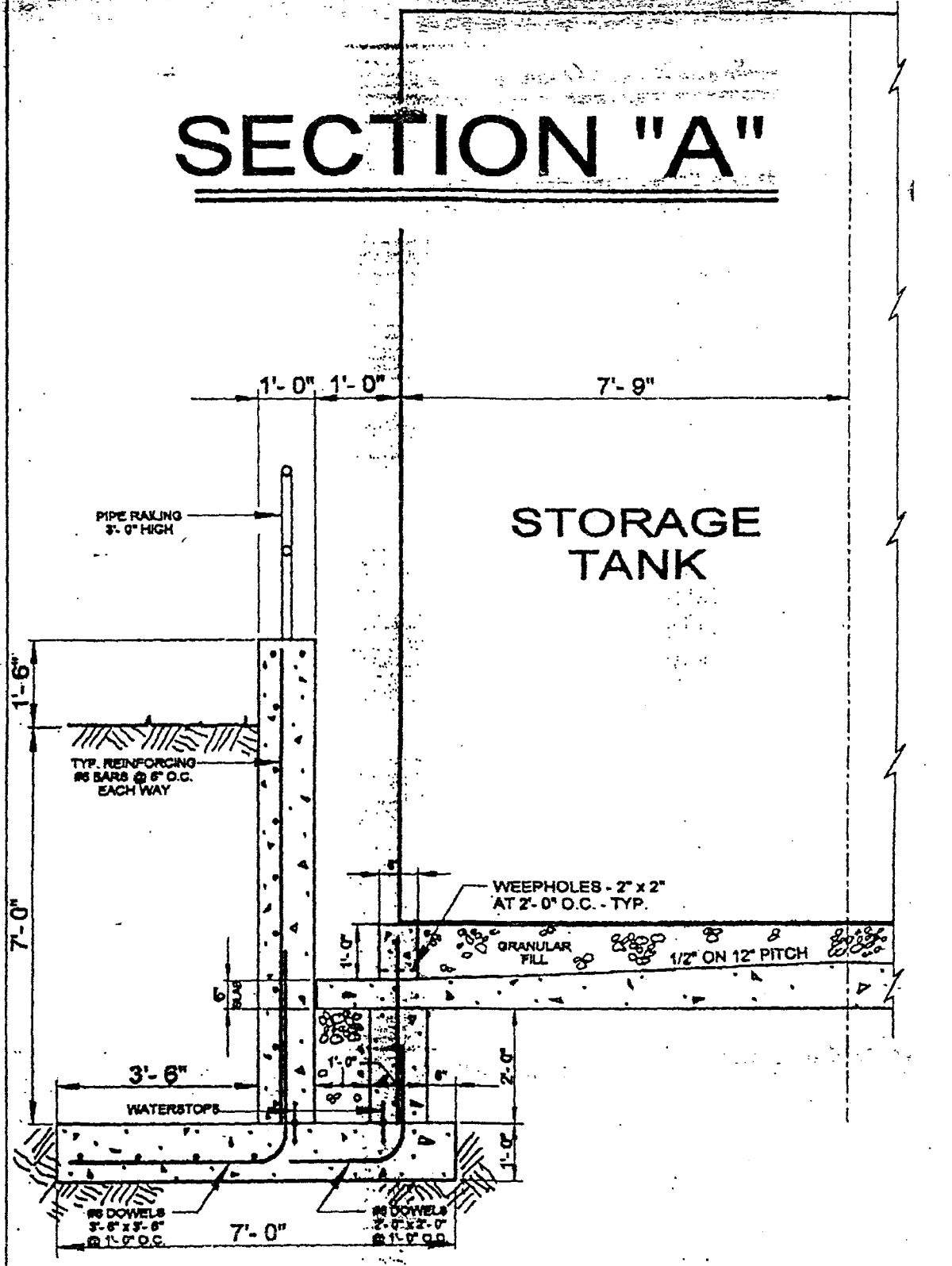

Title: SECTION THROUGH TANK AND WALL	Project: UNIFORMS FOR INDUSTRY 129-01 Jamaica Avenue Richmond Hills, New York 11418	CONSTRUCTION DESIGN CONSULTANTS
Drawing: SK-02	Contractor: FRANKLIN COMPANY CONTRACTORS, INC. 18-22 128th Street College Point, New York 11356	Scale: 1/2" = 1'- 0" Drawn By: J. ROWLAND Date: FEB. 27, 1998 Project No: 98 - FCC - 021

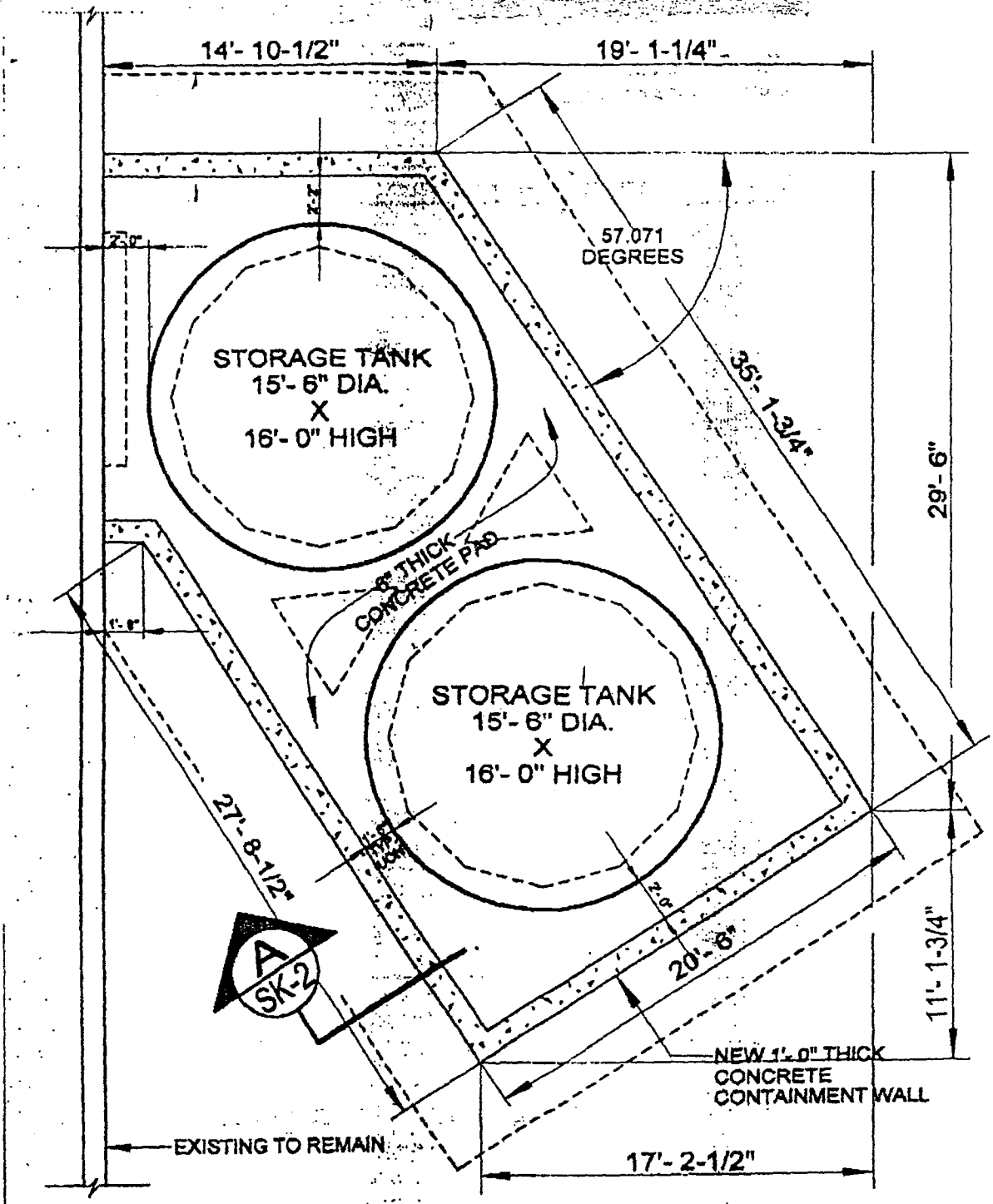

PLAN VIEW

Title: PLAN VIEW OF TANK CONTAINMENT FOUNDATIONS	Project: UNIFORMS FOR INDUSTRY 129-01 Jamaica Avenue Richmond Hills, New York 11418	CONSTRUCTION DESIGN CONSULTANTS
Drawing: SK-01	Contractor: FRANKLIN COMPANY CONTRACTORS, INC. 18-22 128th Street College Point, New York 11356	Scale: 3/16" = 1'- 0" Drawn By: J. ROWLAND Date: FEB. 27, 1996 Project No: 95 - FCC - 021

RECEIVED JUL 08 2002

ALLIED WASTE SERVICES, INC.

2163 MERRICK AVE., MERRICK, NY 11566 • TEL: 1-800-969-DIRT • FAX: 516-867-6480

Log Number

NON-HAZARDOUS MATERIAL MANIFEST

GENERATOR

Generator Name: Uniforms for Industry

Shipping Location: U.F.I.

Address: 139-09 Jamaica Avenue, Richmond Hill, NY

Address: 87-17 124th Street, Jamaica, NY

Phone No.:

Phone No.:

Codes

Approval Number	Description of Material	Gross Weight	Tare Weight	Net Weight	Net Weight (Tons)
-	Non hazardous petrol Contaminated soil Destined for recycling	[illegible]	[illegible]	[illegible]	[illegible]

I hereby certify that the above named material does not contain free liquid as defined by 40 CFR Part 260.10 or any applicable state law, is not a hazardous waste as defined by 40 CFR Part 261 or any applicable state law, is not a DOT hazardous substance as defined by 49 CFR Part 172 or any applicable state law, has been fully and accurately described above, classified, packaged and is in proper condition for transportation according to applicable regulations.

Generator Authorized Agent Name | Signature | Shipment Date

TRANSPORTER

Transporter Name: Middlesex Materials Inc

Driver Name (Print): [illegible]

Address: P.O. Box 124, Iselin, NJ 08830

Vehicle License No./State: [illegible]

Truck Number: [illegible]

State Permit #: [illegible]

I hereby certify that the above named material was picked up at the generator site listed above.

[signature] 11-8-99

Driver Signature | Shipment Date

I hereby certify that the above named material was delivered without incident to the destination listed below.

[signature] 11-8-99

Driver Signature | Delivery Date

DESTINATION

Site Name: S.R.P.

Phone No.:

Address: 3201 S. 61st. Street, Philadelphia, PA

State Permit #: 301220

I hereby certify that the above named material has been accepted and to the best of my knowledge the foregoing is true and accurate.

[signature] 11-8-99

Name of Authorized Agent | Signature | Receipt Date

ALLIED WASTE SERVICES, INC.

2163 MERRICK AVE., MERRICK, NY 11566 • TEL: 1-800-969-DIRT • FAX: 516-867-6480

Log Number

NON-HAZARDOUS MATERIAL MANIFEST

GENERATOR

Generator Name [illegible] Shipping Location [illegible]

Address [illegible] Address [illegible]

[illegible]

Phone No. Phone No.

Approval Number	Description of Material	Codes	Gross Weight	Tare Weight	Net Weight	Net Weight (Tons)
	[illegible]		[illegible]	[illegible]	[illegible]	[illegible]

I hereby certify that the above named material does not contain free liquid as defined by 40 CFR Part 260.10 or any applicable state law, is not a hazardous waste as defined by 40 CFR Part 261 or any applicable state law, is not a DOT hazardous substance as defined by 49 CFR Part 172 or any applicable state law, has been fully and accurately described above, classified, packaged and is in proper condition for transportation according to applicable regulations.

[illegible]

Generator Authorized Agent Name Signature Shipment Date

TRANSPORTER

Transporter Name [illegible] Driver Name (Print) [illegible]

Address Vehicle License No./State [illegible]

Truck Number [illegible]

State Permit # [illegible]

I hereby certify that the above named material was picked up at the generator site listed above.

[illegible]

Driver Signature Shipment Date

I hereby certify that the above named material was delivered without incident to the destination listed below.

[illegible]

Driver Signature Delivery Date

DESTINATION

Site Name [illegible] Phone No.

Address [illegible] State Permit #

I hereby certify that the above named material has been accepted and to the best of my knowledge the foregoing is true and accurate.

[illegible]

Name of Authorized Agent Signature Receipt Date

Log Number

ALLIED WASTE SERVICES, INC.

2163 MERRICK AVE., MERRICK, NY 11566 • TEL: 1-800-969-DIRT • FAX: 516-867-6480

NON-HAZARDOUS MATERIAL MANIFEST

1.5 hr WT
Loader Late Load

GENERATOR

Generator Name Conforms to industry
Address 139-29 Jamica Ave
Richmond NY
Phone No.

Shipping Location UFI Inside Bo
Address 27-17 124th St
Jamica NY
Phone No.

Codes

Approval Number	Description of Material	Gross Weight	Tare Weight	Net Weight	Net Weight (Tons)
	Non HAZ Soil	60.07	16.42	43.65	43.65

I hereby certify that the above named material does not contain free liquid as defined by 40 CFR Part 260.10 or any applicable state law, is not a hazardous waste as defined by 40 CFR Part 261 or any applicable state law, is not a DOT hazardous substance as defined by 49 CFR Part 172 or any applicable state law, has been fully and accurately described above, classified, packaged and is in proper condition for transportation according to applicable regulations.

Generator Authorized Agent Name | Signature | Shipment Date

TRANSPORTER

Transporter Name TAX
Address 145 Union St
Lodi NJ
State Permit #

Driver Name (Print) F
Vehicle License No./State AC461G
Truck Number 221

I hereby certify that the above named material was picked up at the generator site listed above.

[signature] 11-3-99

Driver Signature | Shipment Date

I hereby certify that the above named material was delivered without incident to the destination listed below.

[signature] 11-3-99

Driver Signature | Delivery Date

DESTINATION

Site Name SRP
Address Phil PA
Phone No.
State Permit #

I hereby certify that the above named material has been accepted and to the best of my knowledge the foregoing is true and accurate.

SRP [signature] 11-6-99

Name of Authorized Agent | Signature | Receipt Date

ALLIED WASTE SERVICES, INC.

2163 MERRICK AVE., MERRICK, NY 11566 • TEL: 1-800-969-DIRT • FAX: 516-867-6480

Log Number

NON-HAZARDOUS MATERIAL MANIFEST

GENERATOR

Generator Name UNIFORMS FOR INDUSTRY. Shipping Location UFI

Address 12509 JAMAICA AVE Address 85-17 12 ST.

Richmond Hill NY JAMAICA NY

Phone No. Phone No.

Approval Number	Description of Material	Codes	Gross Weight	Tare Weight	Net Weight	Net Weight (Tons)
	NON [illegible] PERC[illegible] DESTINATION PACKING.		27.21	12.71	14.50	14.50

I hereby certify that the above named material does not contain free liquid as defined by 40 CFR Part 260.10 or any applicable state law, is not a hazardous waste as defined by 40 CFR Part 261 or any applicable state law, is not a DOT hazardous substance as defined by 49 CFR Part 172 or any applicable state law, has been fully and accurately described above, classified, packaged and is in proper condition for transportation according to applicable regulations.

Generator Authorized Agent Name Signature Shipment Date

TRANSPORTER

Transporter Name [illegible] Driver Name (Print) Bill McGrew

Address PO Box 124 Iselin NJ Vehicle License No./State NE 7376 NJ

Truck Number # 721

State Permit # ~~[illegible]~~ NJ 455

I hereby certify that the above named material was picked up at the generator site listed above.

Bill McGrew 11-8-99

Driver Signature Shipment Date

I hereby certify that the above named material was delivered without incident to the destination listed below.

[illegible] 11-8-99

Driver Signature Delivery Date

DESTINATION

Site Name SDP PHILA PA Phone No.

Address 3201 61ST PHILA PA. State Permit # 301220

I hereby certify that the above named material has been accepted and to the best of my knowledge the foregoing is true and accurate.

CDD [illegible] 11/05/99

Name of Authorized Agent Signature Receipt Date

Soil Remediation of Phila., Inc
3201 S. 61st Street
Philadelphia, Pa. 19153

Ticket No : [illegible]209
Date : [illegible]
Time : 12:[illegible]

Customer : Allied Environmental

Truck ID : [illegible]
Mindlesex Materials

Tot : Uniforms Fur Industry, Inc.
Job # 4464

Gross Tons : 42.99
Tare Tons : 12.71
Net Tons : 30.28

Received By: [signature]

Delivered By: [signature]

Soil Remediation of Phila., Inc
3200 S. 61st St (rear)
Philadelphia, Pa. 19153

Ticket No.: 5817
Date : 11/06/'95
Time : 13:33

Customer : Allied Environmental

Truck ID : MTGa
Middlesex Materials

Job : Uniforms For Industry, Inc.
Job # 1464

Gross Tons : 27.21
Tare Tons : 12.71
Net Tons : 14.50

Received By: J Schmidt

Delivered By: BOND

Soil Remediation of Phila.,Inc
3201 S. 61st Street
Philadelphia, Pa. 19[illegible]

Ticket No.: 52[illegible]
Date : [illegible]
Time : 13:23

Customer : Allied Environmental

Truck ID : 421
TAN Transport

Job : Uniforme For Industry,Inc.
Job # 4464

Gross Tons : 60.07
Tare Tons : 16.42
Net Tons : [illegible]

Received By: [signature]

Delivered By: [signature]

Soil Remediation of Phila., Inc
3201 S. 61st Street
Philadelphia, Pa. 19153

Ticket No.: 5211
Date : 11/08/99
Time : 12:48

Customer : Allied Environmental

Truck ID : 23"
T&K Transports

Job : Uniforms For Industry, Inc.
Job # 4454

Gross Tons : 47.32
Tare Tons : 12.09
Net Tons : 35.23

Received By: [signature]

Delivered By: Robert Zell

1339

P.O. Box 729 - Copiague, New York - 11726
(516) 842-9595 - FAX (516) 842-9807
For N.J., Conn., & Upstate N.Y. Toll Free 1-888-955-9559

NON-HAZARDOUS WASTE MANIFEST	1. Generator's US EPA ID No.	Manifest Document #	2. Page 1 of

3. Generator's Home and Mailing Address: UFI Dust Control
87-17 124th Street
Jamaica, NY

4. Generator's Phone ( )

5. Transporter 1 Company Name	6. US EPA ID Number	
PRS 95 Inc.		
7. Transporter 2 company Name	8. US EPA ID Number	

9. Designated Facility Name and site Address	10. US EPA ID Number	A. Transporter's Phone 516-842-9595 B. Transporter's Phone C. Facility's Phone
Jamaica Recycling 94-21 165th Street Jamaica, NY 11432	2-6307-00126/00001-0	718 526 1465

11. Waste Shipping Name and Description	12. Containers No.	Type	13. Total Quantity	14. Unit Wt/Vol
a. Non-hazardous tank solids	001	DM	00320	
b.				
c.				
d.				

10. Additional Descriptions for Materials Listed Above	E. Handling Codes for Waste Listed Above
a.) tank solids from oil water separator	

15. GENERATOR'S CERTIFICATION: I hereby certify that the contents of this shipment are fully and accurately described and are in all respects in proper condition for transport. The materials described on this manifest are not subject to federal hazardous waste regulations.

Printed/Typed Name	Signature	Month	Day	Year
X Michael J. Murphy	X MICHAEL J. MURPHY	10	29	99

16. Transporter 1 Acknowledgement of Receipt of Materials

Printed/Typed Name	Signature	Month	Day	Year
X Ricci Santo	X Ricci Santo	10	29	99

17.

DISPOSAL

18. Facility Owner or Operator: Certification of receipt of waste materials covered by this manifest

Special Handling instructions and Additional Information

Date of Disposal

101341

P.O. Box 729 - Copiague, New York - 11726
(516) 842-9595 - FAX (516) 842-9807
For N.J., Conn., & Upstate N.Y. Toll Free 1-888-955-9559

NON-HAZARDOUS WASTE MANIFEST	1. Generator's US EPA ID No.	Manifest Document #	2. Page 1 of

3. Generator's Home and Mailing Address: UFI Dust Control, 87-17 124th Street, Jamaica, NY

4. Generator's Phone ( )

5. Transporter 1 Company Name	6. US EPA ID Number
PRS 95 INC. DBA 95 INC	NYR000038000
7. Transporter 2 company Name	8. US EPA ID Number

9. Designated Facility Name and site Address	10. US EPA ID Number	A. Transporter's Phone 516-842-9595 B. Transporter's Phone C. Facility's Phone
Jamaica Recycling 94-29 165th Street Jamaica, NY	NYD987031143	

11. Waste Shipping Name and Description			12. Containers No.	Type	13. Total Quantity	14. Unit Wt / Vol
a. Tank Bottoms other	PG111 3	N015	002	DM	110	G
b. 2-55						
c.						
d.						

15. Additional Descriptions for Materials Listed Above	16. Handling Codes for Waste Listed Above
gasoline a.) Tank Bottoms from #2 oil storage tank	

15. GENERATOR'S CERTIFICATION: I hereby certify that the contents of this shipment are fully and accurately described and are in all respects in proper condition for transport. The materials described on this manifest are not subject to federal hazardous waste regulations.

Printed/Typed Name	Signature	Month	Day	Year
X Suarez	X	10	14	95

16. Transporter 1 Acknowledgment of Receipt of Materials

Printed/Typed Name	Signature	Month	Day	Year
X	X	10	14	95

17. DISPOSAL

18. Facility Owner or Operator: Certification of receipt of waste materials covered by this manifest

Special Handling instructions and Additional Information

Date of Disposal

FENLEY & NICOL ENVIRONMENTAL INC.
NON-HAZARDOUS / NON-REGULATED WASTE MANIFEST

PLEASE TYPE OR PRINT CLEARLY

JOB # _____

DATE 10/11/99

MANIFEST # No. 08140

GENERATOR OF WASTE

NAME YELLOW STONE / GFI

ADDRESS 87-27 124TH ST

PHONE NUMBER _____

SITE LOCATION JAMAICA N.Y.

2. **IDENTIFICATION OF WASTE**

PROPER U.S. D.O.T. SHIPPING NAME	STATE CODE	CONTAINER TYPE	QTY. GALLONS
GASOLINE MIXTURE 3 UN1203 PG II	NC 18	TT	117
Spill # (if applicable)	ERG # 128		

3. **GENERATOR'S CLASSIFICATION**

This is to certify that the herein named materials are properly described, classified and are in proper condition for transportation according to the applicable regulations of the Department of Transportation, Environmental Protection Administration and Local State regulations. The wastes are described herein were consigned to the transporter named. The TSD Facility can and will accept the shipment of waste, and has a valid permit to do so. I certify that the foregoing is true and correct to the best of my knowledge.

GENERATOR'S CONTACT SUPERVISOR (MIKE MURPHY
and/or (Authorized Agent) please print or type

SUPERVISOR'S SIGNATURE (Michael J. Murphy TITLE _____

4. **TRANSPORTER NAME AND ADDRESS** (#1) (#2)

NAME FENLEY & NICOL ENVIRONMENTAL INC.

ADDRESS 445 BROOK AVENUE, DEER PARK, NY 11729

PHONE NUMBER 24 Hour Emergency# (516) 586-4900

DRIVER'S NAME MIKE HALL SIGNATURE _____

INDUSTRIAL WASTE HAULER PERMIT # 1A-036 VEHICLE PLATE # NZ-3240

NAME _____

ADDRESS _____

PHONE NUMBER _____

DRIVER'S NAME _____ SIGNATURE _____

INDUSTRIAL WASTE HAULER PERMIT # _____ VEHICLE PLATE # _____

5. **DISPOSAL SITE** (Must be filled in by disposal site)

NAME OF FACILITY _____

ADDRESS OF FACILITY _____

PHONE NUMBER _____

This load was received as stated by generator YES ☐ NO ☐

DISPOSAL SITE IDENTIFICATION NUMBER (if applicable) _____

DISPOSAL SITE INSPECTOR NAME _____

SIGNATURE _____ DATE _____

GENERATOR-White TRANSPORTER-Yellow DISPOSAL-Pink ORANGE-File

FENLEY & NICOL ENVIRONMENTAL INC.
NON-HAZARDOUS / NON-REGULATED WASTE MANIFEST

PLEASE TYPE OR PRINT CLEARLY

JOB #: _____

ATE 10-25-99

MANIFEST # No. 08174

GENERATOR OF WASTE

NAME Yellowstone

ADDRESS _____

PHONE NUMBER _____

SITE LOCATION U.F.T. 87-17 124 ST, RICHMOND HILL

IDENTIFICATION OF WASTE

PROPER U.S. D.O.T. SHIPPING NAME	STATE CODE	CONTAINER TYPE	QTY.
GASOLINE / WATER MIX, UN-203, PG II	NOIS	T	244 GALS
Spill # (if applicable)	ERG # NIA		

GENERATOR'S CLASSIFICATION

This is to certify that the herein named materials are properly described, classified and are in proper condition for transportation according to the applicable regulations of the Department of Transportation, Environmental Protection Administration and Local State regulations. The wastes are described herein were consigned to the transporter named. The TSD Facility can and will accept the shipment of waste, and has a valid permit to do so. I certify that the foregoing is true and correct to the best of my knowledge.

GENERATOR'S CONTACT SUPERVISOR and/or (Authorized Agent) Michael J. Murphy please print or type

SUPERVISOR'S SIGNATURE _____ TITLE _____

TRANSPORTER NAME AND ADDRESS (#1) **(#2)**

NAME FENLEY & NICOL ENVIRONMENTAL INC.

ADDRESS 445 BROOK AVENUE, DEER PARK, NY 11729

PHONE NUMBER 24 Hour Emergency# (516) 586-4900

DRIVER'S NAME E. MASTANDREA SIGNATURE E. Masta

INDUSTRIAL WASTE HAULER PERMIT # 1A-036 VEHICLE PLATE # JV9722

NAME _____

ADDRESS _____

PHONE NUMBER _____

DRIVER'S NAME _____ SIGNATURE _____

INDUSTRIAL WASTE HAULER PERMIT # _____ VEHICLE PLATE # _____

DISPOSAL SITE (Must be filled in by disposal site)

NAME OF FACILITY _____

ADDRESS OF FACILITY _____

PHONE NUMBER _____

This load was received as stated by generator YES ☐ NO ☐

DISPOSAL SITE IDENTIFICATION NUMBER (if applicable) _____

DISPOSAL SITE INSPECTOR NAME _____

SIGNATURE _____ DATE _____

GENERATOR-White TRANSPORTER-Yellow DISPOSAL-Pink ORANGE-File

Client: Allied Waste Services, Inc.	Client ID: Yellowstone UFI (UFI INC #1339)
Date received: 10/29/99	Laboratory ID: 9915850
Date extracted: 11/01/99	Matrix: Soil
Date analyzed: 11/01/99-11/03/99	Contractor: 11418

ANALYTICAL RESULTS

PARAMETER	RESULTS
TPH OQA-QAM-025-10/91	<10 mg/kg
Percent Moisture[1]*	20.00 %
Flash Point[3]*	>140° F
PCB's Scan[4]*	<80 ug/kg
Reactivity As:[6]*	cn: <0.1 mg/kg s: <2.0 mg/kg
pH[5]*	6.80 units

1*Method: EPA SW846, 1010
3*Method: EPA SW846, 9040
4*Method: EPA SW846 8082
5*Method: EPA SW846,9040
6*Method: EPA SW846 Chapter 7 Sect. 7.3.3.2
EPA SW846, Chapter 7 Sect 7.3.4.2

Laboratory Director

AMERICAN ANALYTICAL LABORATORIES
56 TOLEDO STREET • FARMINGDALE, NEW YORK 11735 • (516) 454-6100 • FAX: (516) 454-8027

Client: Allied Waste Services, Inc.	Client ID: Yellowstone UFI (UFI INC #1339)
Date received: 10/29/99	Laboratory ID: 9915850
Date extracted: 11/02/99	Matrix: Soil
Date analyzed: 11/02/99	Contractor: 11418

TCLP METALS ANALYSIS

PARAMETER	REGULATORY LIMIT	RESULTS mg/L
SILVER, Ag	5.00 PPM	<0.05
BARIUM, Ba	100.00 PPM	<1.00
CADMIUM, Cd	1.00 PPM	<0.05
SELENIUM, Se	1.00 PPM	<0.05
LEAD, Pb	5.00 PPM	0.183
MERCURY, Hg	0.20 PPM	<0.020
ARSENIC, As	5.00 PPM	<0.05
CHROMIUM, Cr	5.00 PPM	<0.05
NICKEL, NI	N/A	<0.05
COPPER, Cu	N/A	<0.05
ZINC, Zn	N/A	0.166

Method: SW846, 1311 extraction TCLP, 6010/7471 analysis

AMERICAN ANALYTICAL LABORATORIES

Laboratory Director

56 TOLEDO STREET • FARMINGDALE, NEW YORK 11735 • (516) 454-6100 • FAX: (516) 454-8027

Client: Allied Waste Services, Inc.	Client ID: Yellowstone UFI (UFI INC #1339)
Date received: 10/29/99	Laboratory ID: 9915850
Date extracted: NA	Matrix: Soil
Date analyzed: 10/29-11/01/99	Contractor: 11418

EPA METHOD 8260

Parameter	CAS No.	Results ug/kg
1,2-DICHLOROPROPANE	78-87-5	<25
1,3-DICHLOROPROPANE	142-28-9	<25
2,2-DICHLOROPROPANE	594-20-7	<25
1,1-DICHLOROPROPENE	563-58-6	<25
ETHYLBENZENE	100-41-4	<25
HEXACHLOROBUTADIENE	87-68-3	<25
ISOPROPYLBENZENE	98-82-8	380
p-ISOPROPYLTOLUENE	99-87-6	2,200
METHYLENE CHLORIDE	75-09-2	<25
NAPHTHALENE	91-20-3	470
n-PROPYLBENZENE	103-65-1	57
STYRENE	100-42-5	<25
1,1,1,2-TETRACHLOROETHANE	630-20-6	<25
1,1,2,2-TETRACHLOROETHANE	79-34-5	<25
TETRACHLOROETHENE	127-18-4	<25
TOLUENE	108-88-3	<25
1,2,3-TRICHLOROBENZENE	87-61-6	<25
1,2,4-TRICHLOROBENZENE	120-82-1	<25
1,1,1-TRICHLOROETHANE	71-55-6	<25
1,1,2-TRICHLOROETHANE	79-00-5	<25
TRICHLOROETHENE	79-01-6	<25
TRICHLOROFLUOROMETHANE	75-69-4	<25
1,2,3-TRICHLOROPROPANE	96-18-4	<25
1,3,5-TRIMETHYLBENZENE	108-67-8	7,700
1,2,4-TRIMETHYLBENZENE	95-63-6	95
VINYL CHLORIDE	75-01-4	<25
ACETONE	62-64-1	<25
CARBON DISULFIDE	75-15-0	<25
2-BUTANONE	78-93-3	<25
VINYL ACETATE	108-05-4	<25
4-METHYL-2-PENTANONE	108-10-1	<25
2-HEXANONE	591-78-6	<25
XYLENES (TOTAL)	1330-20-7	9,000

Raised MDL due to elevated target analytes.

Laboratory Director

AMERICAN ANALYTICAL LABORATORIES
56 TOLEDO STREET • FARMINGDALE, NEW YORK 11735 • (516) 454-6100 • FAX: (516) 454-8027

Client: Allied Waste Services, Inc.	Client ID: Yellowstone UFI (UFI INC #1339)
Date received: 10/29/99	Laboratory ID: 9915850
Date extracted: NA	Matrix: Soil
Date analyzed: 10/29-11/01/99	Contractor: 11418

EPA METHOD 8260

Parameter	CAS No.	Results ug/kg
BENZENE	71-43-2	<25
BROMOBENZENE	108-86-1	<25
BROMOCHLOROMETHANE	74-97-5	<25
BROMODICHLOROMETHANE	75-27-4	<25
BROMOFORM	75-25-2	<25
BROMOMETHANE	74-83-9	<25
n-BUTYLBENZENE	104-51-8	<25
sec-BUTYLBENZENE	135-98-8	<25
tert-BUTYLBENZENE	98-06-6	<25
CARBON TETRACHLORIDE	56-23-5	<25
CHLOROBENZENE	108-90-7	<25
CHLORODIBROMOMETHANE	124-48-1	<25
CHLOROETHANE	75-00-3	<25
CHLOROFORM	67-66-3	<25
CHLOROMETHANE	74-87-3	<25
2-CHLOROTOLUENE	95-49-8	<25
4-CHLOROTOLUENE	106-43-4	<25
1,2-DIBROMO-3-CHLOROPROPANE	96-12-8	<25
1,2-DIBROMOETHANE	106-93-4	<25
DIBROMOMETHANE	74-95-3	<25
1,2-DICHLOROBENZENE	95-50-1	76
1,3-DICHLOROBENZENE	541-73-1	<25
1,4-DICHLOROBENZENE	106-46-7	<25
DICHLORODIFLUOROMETHANE	75-71-8	<25
1,1-DICHLOROETHANE	75-34-3	<25
1,2-DICHLOROETHANE	107-06-2	<25
1,1-DICHLOROETHENE	75-35-4	<25
cis-1,2-DICHLOROETHENE	156-59-2	<25
trans-1,2-DICHLOROETHENE	156-60-5	<25

AMERICAN ANALYTICAL LABORATORIES

Laboratory Director

66 TOLEDO STREET • FARMINGDALE, NEW YORK 11735 • (516) 454-6100 • FAX. (516) 454-8027

U.S. DEPARTMENT OF : LCP CHEMICALS

OCCUPATIONAL SAFETY AND HEALTH . .

(1)

MATERIAL SAFETY DATA SHEET

VENDOR'S NAME	BETHLEHEM STEEL CORPORATION AND SUBSIDIARIES	
L C P CHEMICALS NY INC P O BOX 98 SOLVAY NY 13209	PURCHASE ORDER NO. 500-904-9763-A	REQUISITION NO. 417-2296-A
	COMMODITY CHEMS	

SECTION I

LCP CHEMICALS, N.Y. INC.

MANUFACTURER'S NAME	EMERGENCY TELEPHONE NO.
LCP CHEMICALS, N.Y., INC.	315-487-4700
ADDRESS (Number, Street, City, State, and ZIP Code) P. O. BOX 98 SOLVAY, NEW YORK 13209	
CHEMICAL NAME AND SYNONYMS SODIUM HYDROXIDE	TRADE NAME AND SYNONYMS CAUSTIC SODA CAS# 1310-73-2
CHEMICAL FAMILY STRONG ALKALI	FORMULA NaOH
HAZARDOUS MATERIALS DESCRIPTION AND PROPER SHIPPING NAME (49 CFR 172.101) CAUSTIC SODA (SODIUM HYDROXIDE)	HAZARD CLASS (49 CFR 172.101) CORROSIVE

SECTION II—INGREDIENTS

HAZARDOUS INGREDIENTS	%	TLV (Units)	OTHER INGREDIENTS	%
SODIUM HYDROXIDE	50		WATER	

SECTION III—PHYSICAL DATA

BOILING POINT (°F.)	140-142°	SPECIFIC GRAVITY (H_2O=1)	1.521 1.541
VAPOR PRESSURE (mmHg.)		PERCENT VOLATILE BY VOLUME (%)	
VAPOR DENSITY (AIR=1)	---	EVAPORATION RATE (.....=1)	
SOLUBILITY IN WATER	See Solubility Curve		
APPEARANCE AND ODOR	NO ODOR	VISCOSE LIQUOR AT ROOM TEMPERATURE	

SECTION IV—FIRE AND EXPLOSION HAZARD DATA

FLASH POINT (Method Used)	FLAMMABLE LIMITS	Lel	Uel
N.A.	N.A.		

EXTINGUISHING MEDIA

N.A.

SPECIAL FIRE FIGHTING PROCEDURES

N.A.

UNUSUAL FIRE AND EXPLOSION HAZARDS

IGNITION OF HYDRODGE EVOLVED FROM PRODUCT REACTION WITH METALS LISTED UNDER "STABILITY"

OSHA STANDARD

EFFECTS OF OVEREXPOSURE: Caustic soda is a strong alkali in contact with skin and eyes-produces severe burns. It also destroys wool and leather. It is very active with aluminum, tin, lead, zinc and alloys containing these metals releasing hydrogen.

EMERGENCY AND FIRST AID PROCEDURES: 1. Avoid contact with body and clothing-do not swallow. 2. Wear goggles (not contact lenses) 3. Wear rubber gloves, shoes and apron to fit snugly about the neck and wrists (do not wear wool) Flush contacted areas immediately with water.

SECTION VI—REACTIVITY DATA

STABILITY	UNSTABLE		CONDITIONS TO AVOID
	STABLE	X	

INCOMPATABILITY (Materials to avoid): Aluminum, tin, lead, zinc, wool, H_2O_2

HAZARDOUS DECOMPOSITION PRODUCTS: HYDROGEN

HAZARDOUS POLYMERIZATION	MAY OCCUR		CONDITIONS TO AVOID
	WILL NOT OCCUR	X	

SECTION VII—SPILL OR LEAK PROCEDURES

STEPS TO BE TAKEN IN CASE MATERIAL IS RELEASED OR SPILLED: Avoid contact, soak up spillage with an approved absorbant (expanded clay), shovel into drums for disposal or neutralize and flush away where local regulations permit.

WASTE DISPOSAL METHOD

SECTION VIII—SPECIAL PROTECTION INFORMATION

RESPIRATORY PROTECTION (Specify type): Approved mist-type respirator

VENTILATION	LOCAL EXHAUST	SPECIAL
	MECHANICAL (General)	OTHER

PROTECTIVE GLOVES: Rubber or neoprene

EYE PROTECTION: Splash-type goggles

OTHER PROTECTIVE EQUIPMENT

SECTION IX—SPECIAL PRECAUTIONS

PRECAUTIONS TO BE TAKEN IN HANDLING AND STORING: Use only trained personnel, wear personal protective gear. Provide shower and eye bath.

PRECAUTIONARY LABELING: Placarded corrosive per 172.407 -I.C.C. 172.442 B.O.E. 6000;

OTHER PRECAUTIONS: Have technical data available relating to safety and medical management in handling caustic soda.

VENDOR IS TO SIGN BELOW:

SIGNATURE _____ TITLE _____ DATE _____

General Chemical

PRODUCT SAFETY DATA SHEET — SODIUM METABISULFITE

A. GENERAL INFORMATION

TRADE NAME (COMMON NAME)	☒ C.A.S. No. ☐ GENERAL PRODUCT CODE #
SODIUM METABISULFITE (anhydrous sodium bisulfite, ABS, sodium pyrosulfite)	7681-57-4

CHEMICAL NAME AND/OR SYNONYM

Sodium Metabisulfite

FORMULA	MOLECULAR WEIGHT
$Na_2S_2O_5$	190.11

ADDRESS (No., STREET, CITY, STATE AND ZIP CODE)

General Chemical Corporation
90 E. Halsey Road
Parsippany, NJ 07054-0389

CONTACT	PHONE NUMBER	LAST ISSUE DATE	CURRENT ISSUE DATE
Manager, Product Safety	(201) 515-1840	May, 1988	May, 1992

B. FIRST AID MEASURES

EMERGENCY PHONE NUMBER
(800) 631-8050

EYES: Immediately flush with plenty of water, for at least 15 minutes. **Get medical attention.**

SKIN: Immediately wash with plenty of soap and water. Remove contaminated clothing and wash before reuse.

INHALATION: Remove to fresh air. **Get immediate medical attention** if signs of suffocation, irritation or other symptoms develop.

INGESTION: Give plenty of water or milk to drink. If conscious, induce vomiting by touching finger to back of throat. **Get immediate medical attention.** Never give anything by mouth to an unconscious person.

C. HAZARDS INFORMATION

HEALTH

INHALATION

Contact with acids, water and/or ice, releases sulfur dioxide gas which may be harmful or deadly if inhaled. May cause severe or deadly allergic reactions in some asthmatics and sulfite sensitive individuals. Inhalation of dust or mist can irritate the respiratory tract. Possible signs and symptoms of allergic reactions include bronchoconstriction, sweating, flushing, hives, rapid heart rate, decreased blood pressure and anaphylaxis.

INGESTION

May irritate gastrointestinal tract. Very large doses cause death, violent colic, diarrhea and depression.
Reference (b). May cause severe or deadly allergic reaction in some asthmatics and sulfite sensitive individuals.

SKIN

Repeated or prolonged contact with dust may cause irritation.
Contact with solution will irritate. See pH, Section F.

EYES

Dust or mist may irritate or burn eyes. Solutions will irritate or burn. See pH, Section F.

PERMISSIBLE CONCENTRATION: AIR (SEE SECTION J)	BIOLOGICAL
ACGIH/TLV: 5 mg/M³ OSHA/TWA: 5 mg/M³	None established.

UNUSUAL CHRONIC TOXICITY

Medical conditions aggravated by exposure: May cause severe or deadly allergic reactions if inhaled or in some asthmatics and sulfite sensitive individuals. See hazard information for inhalation

C. HAZARDS (Cont.)

FIRE AND EXPLOSION

FLASH POINT	AUTO IGNITION TEMPERATURE	FLAMMABLE LIMITS IN AIR (% BY VOL.)
Not Flammable °C ☐ OPEN CUP ☐ CLOSED CUP	Not applicable °C	LOWER — Not applicable UPPER — Not applicable

UNUSUAL FIRE AND EXPLOSION HAZARDS

See Hazardous Decomposition Products, Section G.

D. PRECAUTIONS/PROCEDURES

FIRE EXTINGUISHING AGENTS RECOMMENDED

Not applicable.

FIRE ESTINGUISHING AGENTS TO AVOID

Not applicable.

SPECIAL FIRE FIGHTING PRECAUTIONS

Wear NIOSH-approved self-contained breathing apparatus.

VENTILATION

Local exhaust if dusty or misty condition prevails. The TLV may be exceeded without visual warning. Do not use in unventilated spaces, e.g., the holds of fishing boats, walk-in coolers or confined spaces.

NORMAL HANDLING

Avoid contact with skin, eyes, clothing. Avoid breathing dust or mist. Use normal personal hygiene and housekeeping. Keep away from water, ice, acids, or heat.

STORAGE

Cool, dry, well-ventilated space away from water, ice, acids and oxidizing agents. (Dry to avoid tendency of product to cake.) Releases sulfur dioxide gas slowly at ambient temperatures — (see odor, Section F.)

SPILL OR LEAK (ALWAYS WEAR PERSONAL PROTECTIVE EQUIPMENT — SECTION E)

Promptly sweep up with minimum dusting and shovel into an empty container and close. Cautiously spray residue with plenty of water. Provide ventilation to clear sulfur dioxide fumes which may be generated as a result of water contact. See Hazards Information (Section C) for information on the hazards of this product when mixed with water.

SPECIAL: PRECAUTIONS/PROCEDURES/LABEL INSTRUCTIONS

SIGNAL WORD - WARNING!

Avoid contact with water, ice, acid, and oxidizers. Use of this product in confined spaces may cause suffocation leading to death.

E. PERSONAL PROTECTIVE EQUIPMENT

RESPIRATORY PROTECTION

Where required, use a NIOSH-approved respirator for dust, mist, and/or sulfur dioxide gas, as conditions indicate. Some exposures may require NIOSH-approved self-contained breathing apparatus or supplied-air respirator.

EYES AND FACE

Wear hard hat (or other head covering) and chemical safety goggles. Do not wear contact lenses.

HANDS, ARMS, AND BODY

For handling dry material, wear cotton gloves and full work-clothing, including long-sleeved shirt and trousers. When handling solutions and there is prolonged or repeated contact, wear impervious gloves, clothing and boots.

OTHER CLOTHING AND EQUIPMENT

Eye-wash/safety shower facility.

F. PHYSICAL DATA

MATERIAL IS (AT NORMAL CONDITIONS):	APPEARANCE AND ODOR	
☐ LIQUID ☒ SOLID ☐ GAS ☐	Fine, white granular product. Pungent sulfur dioxide gas odor.	
BOILING POINT °C Decomposes above 150°C MELTING POINT °C	SPECIFIC GRAVITY (H_2O = 1) 1.48	VAPOR DENSITY (AIR = 1) Not applicable.
SOLUBILITY IN WATER (% by Weight) 39% at 16°C	pH 1% Solution, pH = 4.3 (approx.)	VAPOR PRESSURE (mm Hg at 20°C) ☐ (PSIG) ☐ Not applicable.
EVAPORATION RATE (Butyl Acetate = 1) ☐ (Ether = 1) ☐ Not applicable.	% VOLATILES BY VOLUME (At 20°C) Not applicable.	

G. REACTIVITY DATA

STABILITY	CONDITIONS TO AVOID
☐ UNSTABLE ☒ STABLE	Temperatures above 150°C cause evolution of toxic and corrosive gas (sulfur dioxide).

INCOMPATIBILITY (MATERIALS TO AVOID)

Oxidizers may cause strong exothermic reactions.
Acids, water and ice yield sulfur dioxide gas, which is toxic, corrosive, and potentially deadly.
Water and/or ice speeds the production of sulfur dioxide gas.

HAZARDOUS DECOMPOSITION PRODUCTS

Sulfur dioxide gas; see above comments.
Sodium sulfide residue: flammable, dangerous fire risk, strong irritant to skin and tissue, incompatible with acids.

HAZARDOUS POLYMERIZATION	CONDITIONS TO AVOID
☐ MAY OCCUR ☒ WILL NOT OCCUR	Not applicable.

H. HAZARDOUS INGREDIENTS (Mixtures Only)

MATERIAL OR COMPONENT / C.A.S. #	WT. %	HAZARD DATA (SEE SECT. J)
Not Applicable		

ENVIRONMENTAL

2.4

GRADABILITY/AQUATIC TOXICITY	OCTANOL/WATER PARTITION COEFFICIENT
Aquatic Toxicity: 20 ppm/24, 48, & 96 hr/mosquito fish/TL_m/fresh water — Reference (b) converting bisulfite figure to metabisulfite basis).	N.D.

A HAZARDOUS SUBSTANCES? (CLEAN WATER ACT SECT. 311)			IF SO, REPORTABLE QUANTITY:			40 CFR
	[X] YES	[ ] NO	5000 #	(As Sodium Bisulfite)		116-117

STE DISPOSAL METHODS (DISPOSER MUST COMPLY WITH FEDERAL, STATE AND LOCAL DISPOSAL OR DISCHARGE LAWS)

leutralize with alkali and flush to sewer with plenty of water [see Hazards Information (Section C) for information on the hazards f this product when mixed with water] if permitted by applicable disposal regulations. Good ventilation is required during neutralization because of the release of SO_2 gas. Oxidation to sodium sulfite solution is required prior to disposal. This may be done by dding a slight excess of dilute hydrogen peroxide carefully and stirring. Neutralized or oxidized waste may have to be disposed f by an approved contractor.

RA STATUS OF UNUSED MATERIAL IF DISCARDED	HAZARDOUS WASTE NUMBER: (IF APPLICABLE)	40 CFR
lot a "hazardous waste".		261

REFERENCES

MISSIBLE CONCENTRATION REFERENCES

) "Threshold Limit Values for Chemical Substances..." ACGIH, 1991-92.

GULATORY STANDARDS	D.O.T. CLASSIFICATION: ORM-B	49 CFR 173

DA regulations apply to use food and NF grades (21 CFR). DOT ID NO.: NA 2693
ood use in meats or in food recognized as a source of vitamin 1 is prohibited (21 CFR 132.3766).

ERAL

) ACGIH, Documentation of the Threshold Limit Values, 4th ED., 1981, Am. Conf. of Governmental Industrial Hygienists, Cincinnati 45202 — a review for this material with 4 references.

) Coast Guard CHRIS system form covering Sodium Bisulfite and Metabisulfite, "SBS", October 1978.

ADDITIONAL INFORMATION

is product is not for food or drug use unless material is labeled "food grade" or "NF grade," as applicable.

r food grade product, the following applies;

) Effective August 8, 1987, the F.D.A. has banned the use of "Sulfiting Agents" or "Sulfites" on fruits and vegetables intended to be served raw or sold raw to consumers.

) Effective January 9, 1987, the F.D.A. is requiring when a sulfite is present in a detectable amount in a finished food, regardless of whether it has been directly or indirectly added via one or more of the food ingredients, it must be declared on the label. The regulation defines a "detectable amount" of sulfite to be 10 ppm.

) Sulfiting agents or sulfites are not to be used on foods or meats recognized as source of Vitamin B1.

4

THIS MATERIAL SAFETY DATA SHEET IS OFFERED SOLELY FOR YOUR INFORMATION, CONSIDERATION AND INVESTIGATION.

GENERAL CHEMICAL CORPORATION PROVIDES NO WARRANTIES, EITHER EXPRESS OR IMPLIED, AND ASSUMES NO RESPONSIBILITY FOR THE ACCURACY & [illegible]PLETENESS OF THE DATA CONTAINED HEREIN.

K 4 (3)

Material Safety Data Sheet

May be used to comply with OSHA's Hazard Communication Standard, 29 CFR 1910.1200. Standard must be consulted for specific requirements.

Bleach

U.S. Department of Labor
Occupational Safety and Health Administration
(Non-Mandatory Form)
Form Approved
OMB No. 1218-0072

IDENTITY (As Used on Label and List)	Note: Blank spaces are not permitted. If any item is not applicable, or no information is available, the space must be marked to indicate that.
SODIUM HYPOCHLORITE	

Section I

Manufacturer's Name	Emergency Telephone Number
H. KREVIT & CO. INC.	(203)772-3350
Address (Number, Street, City, State, and ZIP Code)	Telephone Number for Information
73 Welton Street	(203)772-3350
New Haven, Ct. 06511	Date Prepared: May 1982
	Signature of Preparer (optional)

Section II — Hazardous Ingredients/Identity Information

Hazardous Components (Specific Chemical Identity; Common Name(s))	OSHA PEL	ACGIH TLV	Other Limits Recommended	% (optional)

Sodium hypochlorite is manufactured only in solution form. Household bleach contains not more than 7% available chlorine (=6.67 wt.%NaOCl) with about 0.3 to 0.5% excess NaOH for stability control. Industrial bleach contains from 7%-15% available chlorine (6.67-13.06 weight % NaOCl) with about 0.05 to 0.85% excess NaOH for stability control.

Section III — Physical/Chemical Characteristics

Boiling Point		Specific Gravity (H_2O = 1)	
110° for 15% NaOCl		50gpl. 1.08 (H_2O=1) 100gpl. 1.14 140gpl. 1.21	
Vapor Pressure (mm Hg.)		Melting Point	
v.p. of water plus decomposition product v.		p. NA	
Vapor Density (Air = 1)		Evaporation Rate	
NA		(Butyl Acetate = 1) NA	

Solubility in Water
Complete pH approximately 12

Appearance and Odor
Color-Light Yellow-Green, Odor-Pungent like chlorine

Section IV — Fire and Explosion Hazard Data

Flash Point (Method Used)	Flammable Limits	LEL	UEL
Nonflammable	NA		

Extinguishing Media
NA

Special Fire Fighting Procedures
Avoid fumes from spilled or exposed liquid, delute copiously, ventilate, and be prepared to use respiratory protection if needed. Acid contamination will produce very irritation fumes similar to chlorine gas.

Unusual Fire and Explosion Hazards
Bleach decomposes when heated; decomposition products may cause containers to rupture or explode. Vigorous reaction possible with organic materials or oxidizing agents; may result in a fire.

...ion V — Reactivity Data

...ty			
	Unstable	X	Conditions to Avoid Stability decreases with concentration, heat, light exposure, decrease in pH, and contamination with heavy metals, such as, nickel, cobalt, copper, and iron.
	Stable		

...patibility (*Materials to Avoid*) Avoid contamination with heavy metals (act as catalysts), reducing agent ...rganics, ether, ammonia, acids.

...azardous Decomposition or Byproducts Hypochlorous acid (NOCl), chlorine, hyochloric acid. Composition depe... ...n temperature and decrease in pH. Additional decomposition products, which depend upon pH, ...ature and time, are sodium chloride, sodium chlorate and oxygen.

...ous ...ly ...erization			
	May Occur		Conditions to Avoid
	Will Not Occur		

...on VI — Health Hazard Data

...ute(s) of Entry:	Inhalation?	Skin?	Ingestion?
	Yes	Yes	Yes

...d Hazards (*Acute and Chronic*)
...rritating effects increase with strength of solution and time of exposure. Constant irritant to eyes, throat.

...rcinogenicity: NA | NTP? | IARC Monographs? | OSHA Regulated?

...nd Symptoms of Exposure Irritant, reddening of skin, skin damage. Severe irritation. Causes ...ritation of membranes of the mouth, throat, and stomach pain and possible ulcerarion. LD_{50} ...ral, rat) for 5.25% NaOCl is approximately 13g/kg. body weight and for 12.5% NaOCl is approx. 5g/kg body weight.

...dical Conditions ...ly Aggravated by Exposure Unknown

...ency and First Aid Procedures
...ous eye wash with water for at least 15 minutes. Consult an eye specialist immediately. ...move person to fresh air. If accidentally swallowed, drink water, milk, and obtain medical attention. DO NOT USE BAKING SODA OR ACIDIC ANTIDOTES

...n VII — Precautions for Safe Handling and Use

...s Be Taken in Case Material Is Released or Spilled
...ush with water to dilute as much as possible, avoid heat and contaminaton with acid materials. ...t use combustible materials such as sawdust to absorb hypochlorite.

...te Disposal Method
...de with chemicals listed below, such as bisulfites or ferrous salt solutions, some heat will ...ced. Keep on alkaline side and dilute with copious quantities of water. Main end product is salt water, (NaCl)

...autions to Be Taken in Handling and Storing
...re in vented, closed, clean, non-corrosive container in a cool, dry location, away from direct ...ght and not adjacent to chemicals which may react with the bleach if spillage occurs. If ...ed, must comply with DOT, etc. shipping regulations. If closed containers become heated, the containers should be vented to release decomposition products (mainly oxygen under normal decomposition) Do not mix or contaminate with ammonia, hydrocarbons, acids, alcohols, ethers.

...Precautions NIOSH approved respirator with acid type canister. Use goggles when dispensing solution strong ...ousehold bleach(7%) Use rubber or plastic gloves. Use rubber apron. Use rubber protective shoes.

...ion VIII — Control Measures

...ratory Protection (*Specify Type*) Use NIOSH approved respirator with acid type canister.

...ilation		
	Local Exhaust NA	Special NA
	Mechanical (General) NA	Other NA

...ion		
...ves	Rubber or vinyl	Eye Protection Goggles

Protective Clothing or Equipment
Use rubber apron andrubber protective shoes.

...ene Practices
NA

MATERIAL SAFETY DATA SHEET

(4)

MSDS NUMBER ▶ 6001 (REV. 11/85) PAGE 1 OF 4

SECTION I	NAME
PRODUCT ▶	Ammonium Silicofluoride Sour
CHEMICAL/ SYNONYMS ▶	Ammonium Hexafluorosilicate
CHEMICAL FAMILY ▶	Inorganic Fluoride
FORMULA – $(NH_4)_2\ SiF_6$	C.A.S. NUMBER ▶ 16919-19-0

24 HOUR EMERGENCY ASSISTANCE

CHEMTREC 800-424-9300

NFPA HAZARD RATING[1]

LEAST 0 ▶ SLIGHT 1 ▶ MODERATE 2 ▶ HIGH 3 ▶ EXTREME 4

HEALTH	NR[2]
FIRE	NR[2]
REACTIVITY	NR[2]

SECTION II PERSONAL PROTECTION INFORMATION

RESPIRATORY PROTECTION

12.5mg/m³ or less: A single-use dust respirator. 25mg/m³ or less: Any dust respirator (except single-use or ¼ mask respirator), any supplied air respirator or self-contained breathing apparatus. All respirators should be NIOSH/MSHA approved.

ENGINEERING CONTROLS

Adequate ventilation to maintain fluoride concentrations below applicable standards, when possible.

SKIN PROTECTION

Employees should be required to use personal protective equipment and protective clothing necessary to prevent repeated or prolonged contact.

EYE PROTECTION

Employees should be required to wear splash-proof goggles where there is a splash hazard.

OTHER PROTECTIVE EQUIPMENT

Impervious clothing, gloves, face shield (eight inch minimum) should be worn where splash or mist containing flouride may occur.

SECTION III HEALTH INFORMATION

OSHA Permissible Exposure Limit (PEL)[3] 2.5mg/m³	ACGIH Threshold Limit Value (TLV)[3] 2.5mg/m³

LISTED IN: IARC Monographs NO NTP List NO

OSHA HAZARD CLASSIFICATION	PRIMARY ROUTE(S) OF ENTRY
Toxic	Inhalation

SYMPTOMS OF OVEREXPOSURE[4]

ACUTE: Fluoride dust may cause irritation to eyes and respiratory tract. Swallowing fluoride dust may cause vomiting, abdominal pain, diarrhea, shortness of breath, difficulty in speaking, thirst, weakness of pulse, disturbed color vision, muscular weakness, convulsions, loss of consciousness and death. Kidney injury and bleeding from injury may occur.

CHRONIC: Repeated exposure above the PEL or TLV to fluoride dust may cause excessive calcification of ligaments of the ribs, pelvis and spinal column. Stiffness and limitation of motion may result. Repeated or prolonged exposure to the skin may cause skin rash.

AGGRAVATED MEDICAL CONDITION

Preexisting respiratory disease including asthma and emphysema.

TOXIC DATA

LD_{LO}: 100 mg/kg (Oral-rat)
LD_{LO}: 150 mg/kg (Oral-gpg)

CONTACT:

If fluoride or liquids containing fluoride get into the eyes, wash eyes immediately with large amounts of water, lifting the lower and upper lids occasionally. If irritation is present after washing, get medical attention.

SKIN CONTACT:

If fluoride or liquids containing fluoride get on the skin, promptly wash the contaminated skin using soap or mild detergent and water. If fluoride or liquids containing fluoride soak through the clothing, remove the clothing promptly and wash the skin using soap or mild detergent and water. If irritation persists after washing, get medical attention.

INHALATION:

If a person breathes in large amounts of fluoride, move the exposed person to fresh air at once. If breathing has stopped, perform artificial respiration. Keep the affected person warm and at rest. Get medical attention as soon as possible.

INGESTION:

When liquids containing fluoride have been swallowed and the person is conscious, give the person large quantities of water immediately. After the water has been swallowed, induce vomiting. Get medical attention.

NOTE TO THE PHYSICIAN:

Symptomatic treatment only.

SECTION V — INGREDIENTS

COMPOSITION	%
Ammonium Silicofluoride	98.02
Chlorides (NaCl)	Trace
Iron (Fe_2O_3)	0.002
Sulfate (SO_3)	0.003
Phosphate (P_2O_5)	0.7

SECTION VI — PHYSICAL DATA

BOILING POINT (°F)	NA[4]	MELTING POINT (°F)	Decomposes	VAPOR PRESSURE (mmHg)	NA[4]
SPECIFIC GRAVITY (H_2O = 1)	2.011	% VOLATILE BY VOLUME	NA[4]	VAPOR DENSITY (AIR=1)	NA[4]
SOLUBILITY IN WATER	55.5%	EVAPORATION RATE (BUTYL ACETATE = 1)	NA[4]	MOLECULAR WEIGHT	178.14
PHYSICAL STATE	Solid	DENSITY	Packing 73.6 lbs. per cu. ft.	pH	3.2 - 1% aqueous solution

APPEARANCE AND ODOR

White odorless granular crystals

STABILITY ▶	UNSTABLE	[X] STABLE	HAZARDOUS POLYMERIZATION ▶	[ ] MAY OCCUR	[ ] WILL NOT OCCUR

CONDITIONS AND MATERIALS TO AVOID

Contact with strong acids may cause formation of toxic and irritating hydrogen fluoride gas.

HAZARDOUS DECOMPOSITION PRODUCTS

None

SECTION VIII FIRE AND EXPLOSION HAZARDS

FLASH POINT AND METHOD USED	FLAMMABLE LIMITS – % VOLUME IN AIR	LOWER	UPPER
NA[4]	▶	NA[4]	NA[4]

EXTINGUISHING MEDIA

Small Fire - Dry Chemical, CO_2, Water Spray or Foam
Large Fire - Water Spray, Fog or Foam

SPECIAL FIRE FIGHTING PROCEDURES AND PRECAUTIONS

NA[4]

AUTOIGNITION TEMPERATURE: _____ °C _____ °F

UNUSUAL FIRE AND EXPLOSION HAZARDS

NA[4]

SECTION IX STORAGE AND SPECIAL PRECAUTIONS

HANDLING AND STORING PRECAUTIONS

Wear recommended personal protective equipment (Section II) as required by nature of work. Store in original container; do not store near food or feed since appearance is similar to salt and sugar.

OTHER PRECAUTIONS

Segregate from strong acids.

SECTION X TRANSPORTATION REQUIREMENTS

DEPARTMENT OF TRANSPORTATION CLASSIFICATION	REPORTABLE QUANTITY
ORM-B	RQ 1000 lbs.

DOT PROPER SHIPPING NAME	UN/NA IDENTIFICATION NUMBER
Ammonium Silicofluoride	UN 2854 - International Shipment Only
	STANDARD TRANSPORTATION COMMODITY CODE 49 441 35

OTHER REQUIREMENTS

When shipping, comply with DOT Hazardous Materials Regulations.

SECTION XI EMERGENCY ACTION – (SPILL OR LEAK)

EMERGENCY ACTION:

Keep unnecessary people away; isolate hazard area and deny entry. Avoid breathing dust and prolonged contact with skin. Wear respiratory protection and personal protective clothing as needed.

SMALL SPILLS:

With clean shovel, place material into clean dry container and cover; move containers from spill site.

LARGE SPILLS:

Use same procedures as above.

FOOTNOTES:

1. This NFPA rating applies only to short term exposure, such as might be encountered under fire or related emergency conditions.
2. Note: NR means Not Related.
3. As Fluoride.
4. Note: NA means Not Applicable.
5. Symptoms of overexposure are based on generic fluoride dust. Information not available on sodium silicofluoride perse.

DISCLAIMER

The information and recommendations herein are taken from data contained in independent, industry recognized references, including NIOSH, OSHA, ANSI and NFPA. Thus Agrico Chemical Company itself makes no guarantee, warranty or other representation concerning this substance, since the conditions of its use are beyond our control. Agrico Chemical Company disclaims any liability for loss or damage incurred in connection with the use of this substance.

AL NAME: SODIUM TRIPOLYPHOSPHATE

****
* MATERIAL SAFETY DATA SHEET *
****

UPPLIED BY - LIDOCHEM, INC.
PARK VILLAGE OFFICE COMPLEX, 20 VILLAGE COURT, HAZLET, NJ 07730:
TELE (201-888-8000)

SN# : 7758-29-4 UN# : ---- LABEL: NONE

ction I - GENERAL INFORMATION

ADE NAME : STPP
EMICAL FAMILY: INORGANIC, PHOSPHATE FORMULA: $Na_5P_3O_{10}$

OR CHEMICAL EMERGENCY" SPILL, LEAK, FIRE, EXPOSURE OR
CIDENT, CALL CHEMTREC - DAY OR NIGHT (800-424-9300)":

ZARD RATING (H.M.I.S.)
HEALTH : 1
FIRE : 0
REACTIVITY: 0
SPECIAL : F

HAZARD RATING SCALE
0 = MINIMAL 3 = SERIOUS
1 = SLIGHT 4 = SEVERE
2 = MODERATE
DATE PREPARED: 07/15/87

ction II - HAZARD INGREDIENTS/IDENTITY

HAZDOUS COMPONENT(S) CHEMICAL & COMMON NAME(S)	OSHA PEL	ACGIH TLV	OTHER EXPOSURE LIMITS:
E			

ction III - PHYSICAL & CHEMICAL CHARACTERISTICS

ING POINT: NA
TING POINT: 622 deg C
CIFIC GRAVITY: light 0.5/heavy 1.0
BILITY IN WATER: .56gr/1000 ml at 20 deg C
EARANCE AND ODOR: odorless, white granular or powder

VAPOR PRESSURE (mm Hg): non-volatile
VAPOR DENSITY (AIR=1) : non-volatile
REACTIVITY IN WATER: NA

R:

ction IV - FIRE & EXPLOSION DATA

SH POINT: non flammable
MMABLE LIMITS: NA
-IGNITION TEMPERATURE: NA
NGUISHER MEDIA: NA

METHODS USED: NA
LEL: UEL:

IAL FIRE FIGHTING PROCEDURES: none

UAL FIRE AND EXPLOSION HAZARDS: no fire or explosion risk

UNSTABLE:

CONDITIONS TO AVOID: none

5.1

INCOMPATABILITY, MATERIALS TO AVOID: none

HAZARDOUS POLYMERIZATION MAY OCCUR: WILL NOT OCCUR: xxx

CONDITIONS TO AVOID:

Section VI - HEALTH HAZARDS

CHEMICAL LISTED AS CARCINOGEN OR POTENTIAL CARCINOGEN
OSHA YES: NO: xxx NATIONAL TOXICOLOGY PROGRAM YES: NO: xxx
I.A.R.C. MONOGRAPHS YES: NO: xxx

SIGNS & SYMPTOMS OF EXPOSURE: dust may cause skin or eye discomfort.
ingestion will cause Catmarsis

EMERGENCY FIRST AID PROCEDURES: see a physician

EYES: wash throughly with water

SKIN: wash throughly with water

INHALATION: move to fresh air

INGESTION: have victim drink water or milk and induce vomiting. If unconscious, keep warm and summon medical help.

ADDITIONAL INFORMATION:

Section VII - SPECIAL PRECAUTIONS & SPILL/LEAK PROCEDURES

HANDLING & STORAGE: keep in cool, dry area.

STEPS TO BE TAKEN IN CASE MATERIAL IS RELEASED OR SPILLED: sweep up into suitable disposal drum. flush area with water.

WASTE DISPOSAL METHODS (Consult federal, state, and local regulations)

SPECIAL PROTECTION INFORMATION/CONTROL MEASURES

SPIRATORY PROTECTION: use NIOSH/MSHA approved respiratory protection and emical goggles, if airborne dust is expected.
TILATION:
LOCAL EXHAUST: yes MECHANICAL:
SPECIAL :
OTHER :

OTECTIVE GLOVES: rubber or canvas
PROTECTION : goggles

HER PROTECTIVE CLOTHING/EQUIPMENT: suitable clothing to prevent contact with skin.
K/HYGIENIC PRACTICES: storage areas should be kept clean and dry

tion IX - TRANSPORTATION DATA

PER SHIPPING NAME: SODIUM TRIPOLYPHOSPHATE RQ: ----
/HAZARD CLASS : NOT REQUIRED UN: ----
BEL REQUIREMENT : NONE CAS: 7758-29-4
BOARD : NONE

information, recommendations, and suggestions contained herein regarding is product are based on data obtained from the manufacturer and/or recognized nical sources. However LIDOCHEM, INC. makes no warranty, express or ied as to its accuracy or completeness, and none is made as to the use this product by others which is beyond our control. It is the users nsibility to determine the safety, toxicity and suitability for his own ication and use, handling and disposal of the product. The information in is MSDS relates only to the product designated herein and does not relate to e use in combination, mixture, process or otherwise with any other material.

(6) 081

DUPONT

MATERIAL SAFETY DATA SHEET

INDEPENDENT CHEMICAL
79-51 COOPER AVENU
GLENDALE, NY 1122

IDENTIFICATION

NAME
Sulfuric Acid, 77 to 100%

GRADE
60° Tech., 66° Tech.,
1.835 Electrolyte, 98% Tech.,
99% Tech., 100% Tech.

CAS REGISTRY NO.
7664-93-9

CAS NAME
Sulfuric Acid

I.D. NOS./CODES
NIOSH Registry No.: WS5600000

MANUFACTURER/DISTRIBUTOR
E. I. du Pont de Nemours & Co. (Inc.)

ADDRESS
Wilmington, DE 19898

CHEMICAL FAMILY
Mineral Acid

FORMULA
H_2SO_4

TSCA INVENTORY STATUS
Reported/Included

SARA/TITLE III STATUS
See ADDITIONAL INFORMATION and HAZARDOUS COMPONENTS sections

PRODUCT INFORMATION PHONE
(800) 441-9442

MEDICAL EMERGENCY PHONE
(800) 441-3637

TRANSPORTATION EMERGENCY PHONE
CHEMTREC (800) 424-9300

PHYSICAL DATA

BOILING POINT, 760 mmHg
193°C to 327°C (380°F to 621°F)
See page 2 for specific grades

SPECIFIC GRAVITY
1.70 to 1.85
See page 2

VAPOR DENSITY
3.4

pH INFORMATION
<1

FORM
Liquid

COLOR
Colorless to light gray

MELTING POINT
-35°C to 11°C (-31°F to 51°F)
See page 2

VAPOR PRESSURE
<0.3 mmHg at 25°C (77°F)
<0.6 mmHg at 38°C (100°F)

SOLUBILITY IN WATER
100%

EVAPORATION RATE (Butyl Acetate = 1)
<1

APPEARANCE
Oily; clear to turbid

ODOR
Odorless

The data in this Material Safety Data Sheet relates only to the specific material designated herein and does not relate to use in combination with any other material or in any process.

(6) 081

DUPONT

MATERIAL SAFETY DATA SHEET

INDEPENDENT CHEMICAL COR
79-51 COOPER AVENUE
GLENDALE, NY 11385

IDENTIFICATION

NAME
Sulfuric Acid, 77 to 100%

GRADE
60° Tech, 66° Tech.,
1.835 Electrolyte, 98% Tech.,
99% Tech., 100% Tech.

CAS REGISTRY NO.
7664-93-9

CAS NAME
Sulfuric Acid

I.D. NOS./CODES
NIOSH Registry No.: WS5600000

MANUFACTURER/DISTRIBUTOR
E. I. du Pont de Nemours & Co. (Inc.)

ADDRESS
Wilmington, DE 19898

CHEMICAL FAMILY
Mineral Acid

FORMULA
H_2SO_4

TSCA INVENTORY STATUS
Reported/Included

SARA/TITLE III STATUS
See ADDITIONAL INFORMATION and HAZARDOUS COMPONENTS sections

PRODUCT INFORMATION PHONE
(800) 441-9442

MEDICAL EMERGENCY PHONE
(800) 441-3637

TRANSPORTATION EMERGENCY PHONE
CHEMTREC (800) 424-9300

PHYSICAL DATA

BOILING POINT, 760 mmHg
193°C to 327°C (380°F to 621°F)
See page 2 for specific grades

SPECIFIC GRAVITY
1.70 to 1.85
See page 2

VAPOR DENSITY
3.4

pH INFORMATION
<1

FORM
Liquid

COLOR
Colorless to light gray

MELTING POINT
-35°C to 11°C (-31°F to 51°F)
See page 2

VAPOR PRESSURE
<0.3 mmHg at 25°C (77°F)
<0.6 mmHg at 38°C (100°F)

SOLUBILITY IN WATER
100%

EVAPORATION RATE (Butyl Acetate = 1)
<1

APPEARANCE
Oily; clear to turbid

ODOR
Odorless

The data in this Material Safety Data Sheet relates only to the specific material designated herein and does not relate to use in combination with any other material or in any process.

(6.1)

PHYSICAL PROPERTIES (FROM PAGE 1)

Grade		Boiling Point °C	Boiling Point °F	Melting Point °C	Melting Point °F	Specific Gravity
60°	Technical	193	380	-12	10	1.706
66°	Technical	279	535	-35	-31	1.835
1.835	Electrolyte	279	535	-35	-31	1.835
98%	Technical	327	621	-2	29	1.844
99%	Technical	310	590	4	40	1.842
100%	Technical	274	526	11	51	1.839

HAZARDOUS COMPONENTS

MATERIAL(S)	CAS NO.			APPROXIMATE %
Sulfuric Acid*	7664-93-9	60°	Technical	77.7
		66°	Technical	93.2
		1.835	Electrolyte	93.2
		98%	Technical	98.0
		99%	Technical	99.0
		100%	Technical	100

*Regulated as a Toxic Chemical under Section 313 of Title III/SARA, and 40 CFR Part 372.

NONHAZARDOUS COMPONENT

Water	7732-18-5	0-22

HAZARDOUS REACTIVITY

INSTABILITY
Stable, but reacts violently with water and organic materials with evolution of heat.

INCOMPATIBILITY
Vigorous reactions occur with water; alkaline solutions; metals; metal powders; carbides; chlorates; fulminates; nitrates; picrates; strong oxidizing, reducing, or combustible organic materials. Hazardous gases are evolved on contact with chemicals such as cyanides, sulfides, and carbides.

DECOMPOSITION
Releases sulfur dioxide at extremely high temperatures.

POLYMERIZATION
Will not occur.

FIRE AND EXPLOSION DATA

FLASH POINT
Will not burn.

FLAMMABLE LIMITS IN AIR, % BY VOL.
LOWER Not applicable.
UPPER Not applicable.

AUTOIGNITION TEMPERATURE
Not applicable.

AUTODECOMPOSITION TEMPERATURE
Not available.

FIRE AND EXPLOSION HAZARDS
Reacts with most metals, especially when dilute, to give flammable, potentially explosive hydrogen gas.

EXTINGUISHING MEDIA
Use media as appropriate for combustibles in area. Use water spray to cool containers exposed to fire; do not get water inside containers.

SPECIAL FIREFIGHTING INSTRUCTIONS
Evacuate personnel to a safe area. Keep personnel removed and upwind of fire. Generates heat upon addition of water, with possible spattering. Wear full protective clothing. Runoff from fire control may cause pollution. Neutralize runoff with lime, soda ash, etc., to prevent corrosion of metals and formation of hydrogen gas. Wear self-contained breathing apparatus (SCBA) if fumes or mists are present.

HEALTH HAZARD INFORMATION

PRINCIPAL HEALTH HAZARDS (Including Significant Routes, Effects, Symptoms of Overexposure, and Medical Conditions Aggravated by Exposure)

Causes severe burns to eyes, skin and all body tissues. Inhalation of mist may cause lung damage.

Inhalation 1-hour LC_{50}: 347 ppm in rats
Oral LD_{50}: 2140 mg/kg in rats

The concentrated compound is corrosive to the skin and the eye of animals. By ingestion it is moderately toxic in animals causing corrosion of mucosal surfaces. Toxic effects described in animals from single exposures by inhalation include respiratory irritation. Animal testing indicates that this compound does not have the potential to produce carcinogenic, mutagenic, embryotoxic, or reproductive effects.

Human health effects of overexposure to the liquid by skin or eye contact may cause eye corrosion with corneal or conjunctival ulceration; or skin burns or ulceration. Ingestion of the liquid may cause severe burns to the mucous membranes of the mouth and esophagus. Repeated or prolonged contact with mists may cause eye irritation with discomfort, tearing, or blurring of vision; or skin irritation with discomfort or rash. Human health effects of overexposure by inhalation may include irritation of the upper respiratory passages or erosion of dental surfaces. Higher exposures by inhalation may lead to temporary lung irritation effects with cough, discomfort, difficulty breathing, or shortness of breath; or possibly modest initial symptoms, followed in hours by severe shortness of breath, requiring prompt medical attention.

HEALTH HAZARD INFORMATION (cont'd)

Although two epidemiology studies did suggest a possible association between sulfuric acid exposure and respiratory tract tumors, conclusions from these studies are very limited because of significant deficiencies. In one study for example, only a small number of workers was sampled, and there was exposure to other materials including diethyl sulfate, an IARC and NTP carcinogen. In the other study there was exposure to other acids, plus the smoking histories of the workers were ignored in the development of the study conclusion. Based on the overall weight of evidence from all human and chronic animal studies, we conclude that no causal relationship between sulfuric acid exposure and respiratory tract tumors has been shown.

Individuals with preexisting diseases of the lungs may have increased susceptibility to the toxicity of excessive exposures.

CARCINOGENICITY

Not listed as a carcinogen by IARC, NTP, OSHA, or ACGIH.

EXPOSURE LIMITS [PEL (OSHA), TLV (ACGIH), AEL (DU PONT), ETC.]

OSHA 8-hour Time Weighted Average (TWA) and ACGIH TLV(R)-TWA are 1 mg/m^3 (ACGIH STEL = 3 mg/m^3). The Du Pont AEL 8 and 12-hour TWA is 1 mg/m^3.

SAFETY PRECAUTIONS

Do not get in eyes, on skin, on clothing.
Avoid breathing vapor or mists.
Keep containers closed.
Do not add water to contents while in container because of violent reaction.
Wash thoroughly after handling.

FIRST AID

In case of contact: immediately (within seconds) flush the skin or eyes with plenty of water (preferably cold water) for at least 15 minutes while removing contaminated clothing and shoes. Call a physician. Wash clothing before reuse.

While the patient is being transported to a medical facility, apply compresses of iced water. If medical treatment must be delayed, immerse the affected area in iced water. If immersion is not practical, compresses of iced water can be applied. Avoid freezing tissues.

Note to Physician: Continued washing of the affected area with cold or iced water will be helpful in removing the last traces of sulfuric acid. Creams or ointments should not be applied before or during the washing phase of the treatment.

If inhaled: Remove to fresh air immediately and have patient lie down and remain quiet. Apply artificial respiration if breathing has stopped. Give oxygen if breathing is difficult. Call a physician.

If swallowed: Do not induce vomiting. Give large quantities of water. Call a physician. Do not give carbonates. Never give anything by mouth to an unconscious person.

MATERIAL SAFETY DATA SHEET

(7)

DIAMOND CHEMICAL COMPANY INC.
Page & Schuyler Avenues, Lyndhurst, N.J. 07071
(201) 935-4300

PRODUCT NAME: PERCHLORO-ETHYLENE

MSDS DATE: 11/11/85

I. PRODUCT IDENTIFICATION

3 HEALTH HAZARD, 0 FIRE HAZARD, & 0 REACTIVITY rating based on NIOSH "Identification System for Occupationally Hazardous Materials" (1974)

MANUFACTURER'S NAME AND ADDRESS: Diamond Shamrock Chemicals Company, Chlor-Alkali Division, 351 Phelps Court, P.O. Box 152300, Irving, Texas 75061-2300

CHEMICAL NAME: Tetrachloroethylene CAS NUMBER: 127-18-4

SYNONYMS/COMMON NAMES: Perc

CHEMICAL FORMULA: $Cl_2C=CCl_2$

DOT PROPER SHIPPING NAME: Perchloroethylene

DOT HAZARD CLASS: ORM-A

DOT I.D. NUMBER: UN1897 HAZARDOUS SUBSTANCE: NA

II. HAZARDOUS INGREDIENTS

MATERIAL OR COMPONENT	HAZARD DATA	CAS NUMBER	%
Perchloroethylene	PEL = 100 ppm (8 hr. TWA) PEL = 200 ppm Ceiling Value PEL = 300 ppm for 5 minutes in any 3 hr. TLV = 50 ppm (8 hr. TWA), skin	127-18-4	100
Proprietary Stabilizers	(See Section V)		<0.007

This product is listed in the TSCA Inventory.

III. PHYSICAL DATA

BOILING POINT @ 760 mm Hg: 121.2°C VAPOR DENSITY (Air=1): 5.83

EVAPORATION RATE (BuAc=1): 0.12 FREEZING POINT: -22.4°C

VAPOR PRESSURE: 18 mm Hg @ 25°C % VOLATILES BY VOL.: 100

SPECIFIC GRAVITY (H_2O=1): 1.62 SOLUBILITY IN H_2O % BY WT: 0.015

APPEARANCE AND ODOR: Clear, colorless liquid with an ether-like odor

pH: N/A

CAS = Chemical Abstract Service Number
PEL = OSHA Permissible Exposure Limit
TLV = TLV®, ACGIH Threshold Limit Value, Current
N/A = No relevant information found or not available
NA = Not Applicable

IV. FIRE AND EXPLOSION DATA

FLASH POINT: N/A AUTOIGNITION TEMPERATURE: N/A

FLAMMABLE LIMITS IN AIR, % BY VOLUME- UPPER: Nonflammable
LOWER: Nonflammable

EXTINGUISHING MEDIA:
Water spray, dry chemical, carbon dioxide, or foam may be used where this product is stored.

SPECIAL FIRE FIGHTING PROCEDURES:
Pressure-demand, self-contained breathing apparatus should be provided for firefighters in buildings or confined areas where this product is stored. Storage containers exposed to fire should be kept cool with a water spray in order to prevent pressure build-up.

UNUSUAL FIRE AND EXPLOSION HAZARD:
Product is nonflammable and nonexplosive under normal conditions of use. At high temperatures, product decomposes to give off hydrochloric acid as gas plus other toxic and irritation vapors such as phosgene. If storage containers are exposed to excessive heat, over-pressurization of the containers can result.

V. HEALTH HAZARD INFORMATION

HEALTH HAZARD DATA:
Acute Oral LD_{50} = 2.6 gm/kg (Rat)
Acute Inhalation LC_{50} = 5040 ppm, 34.2 mg/l for 8 Hrs. (Rat).

IARC lists this product as having inadequate evidence in humans and limited evidence in animals to evaluate carcinogenicity. (Group 3).

A 1985 National Toxicology Program report notes that PERC when administered via inhalation to rats and mice produce "clear evidence of carcinogenicity" in both species.

ROUTES OF EXPOSURE

INHALATION:
Excessive inhalation may produce symptoms of central nervous system depression, ranging from light-headedness, nausea and vomiting, to unconsciousness and death.
SKIN CONTACT:
Mildly irritating to skin. Skin contact may produce a burning sensation. Prolonged or repeated contact may cause skin to become reddened, rough, and dry due to the removal of natural oils and may result in dermatitis.
SKIN ABSORPTION:
May be absorbed through the skin, although not expected to produce toxicity through this route.
EYE CONTACT:
An irritant of the eyes causing pain, lacrimation and general inflammation.
INGESTION:
May cause irritation of the gastrointestinal tract with vomiting. If vomiting results in aspiration, chemical pneumonia could follow. Absorption through the gastrointestinal tract may produce symptoms of central nervous system depression ranging from light-headedness to unconsciousness.

EFFECTS OF OVEREXPOSURE

ACUTE:
Excessive inhalation or ingestion may produce symptoms of central nervous depression ranging from light-headedness; to unconsciousness and death. Exposure of the eyes and skin may produce irritation.
CHRONIC:
Can cause headache, mental confusion, depression, fatigue, loss of appetite, nausea, vomiting, cough, loss of sense of balance, and visual disturbances. Prolonged or repeated skin contact may cause dermatitis.

V. HEALTH HAZARD INFORMATION ...continued

EMERGENCY AND FIRST AID PROCEDURES

EYES:
OBJECT IS TO FLUSH MATERIALS OUT IMMEDIATELY THEN SEEK MEDICAL ATTENTION. IMMEDIATELY flush eyes with large amounts of water for at least 15 minutes, holding lids apart to ensure flushing of the entire surface. Seek medical attention.

SKIN:
Wash contaminated areas with plenty of soap and water. A soothing ointment may be applied to irritated skin after thorough cleansing. Remove contaminated clothing and footwear and wash clothing before reuse. Discard footwear which cannot be decontaminated. Seek medical attention.

INHALATION:
Get person out of contaminated area to fresh air. If breathing has stopped, resuscitate and administer oxygen if readily available. Seek medical attention immediately.

INGESTION:
NEVER give anything by mouth to an unconscious person. Have conscious patient drink several glasses of water then induce vomiting by having patient tickle back of throat with finger. Keep airway clear. Seek medical attention immediately.

VI. REACTIVITY DATA

CONDITIONS CONTRIBUTING TO INSTABILITY:
Under normal conditions, this material is stable.

INCOMPATIBILITY:
Avoid contacting this product with pure oxygen, alkali metals, open flames, and electrical arcs.

HAZARDOUS DECOMPOSITION PRODUCTS:
At high temperatures, this product decomposes to give off hydrogen chloride gas and small quantities of other toxic and irritation vapors such as phosgene.

CONDITIONS CONTRIBUTING TO HAZARDOUS POLYMERIZATION.
Material is not known to polymerize.

VII. ENVIRONMENTAL PROCEDURES

SPILLS OR RELEASES:
If a material is spilled or released to the atmosphere, steps should be taken to contain liquids and prevent discharges to streams or sewer systems; and control or stop the loss of volatile materials to the atmosphere. Spills or releases should be reported, if required, to the appropriate local, state and federal regulatory agencies.

DISPOSAL OR STORAGE:
Clean-up action should be carefully planned and executed. Shipment, storage, and/or disposal of waste materials are regulated and action to handle spilled or released materials must meet the applicable rules. If any questions exists, the appropriate agencies should be contacted to assure proper action being taken.

VIII. INDUSTRIAL HYGIENE CONTROL MEASURES

VENTILATION REQUIREMENTS:
Work in well-ventilated areas. Where engineering controls are not feasible, use adequate local-exhaust ventilation.

SPECIFIC PERSONAL PROTECTIVE EQUIPMENT

RESPIRATORY:
Use a NIOSH/MSHA approved respirator following manufacturer's recommendations.

EYE:
Face shield and goggles or chemical goggles should be worn.

GLOVES:
Gloves should be worn. Gloves may be decontaminated by air drying. Gloves of neoprene-latex have been used satisfactorily.

OTHER CLOTHING AND EQUIPMENT:
Standard work clothing. Fully closed laboratory coat or wrap-around smock. Allow contaminated clothing to dry before reuse.

IX. SPECIAL PRECAUTIONS ...continued

STORAGE AND DISPOSAL

STORAGE:
Under normal conditions. This product may be stored satisfactorily in galvanized iron, black iron or steel. Aluminum is not generally recommended for storage or handling. Store drums in a cool place (bungs up and closed tightly). Ventilation should be provided at the floor level. Do not store in pits, depressions, basements or unventilated areas. All tanks should have a top and bottom mannole and a vent of a diameter at least equal to that of the fill or discharge pipe. Vent indoor tanks outside in a location such that escaping vapor will not contaminate any work space air. Vertical tanks should be of the closed top design. Normally, a dryer and safety seal on the vent is recommended.

DISPOSAL:
The material resulting from clean up operations may be hazardous waste and therefore, subject to specific regulations. Purchaser, store, transport, and disposal of all clean up materials and any contaminated equipment in accordance with all applicable federal, state, and local health and environmental regulations. Shipments of waste materials may be subject to manifesting requirements per applicable regulations. Appropriate disposal will depend on the nature of each waste material and should be performed by competent and properly permitted contractors. Ensure that all responsible federal, state, and local agencies receive proper notification of disposal.

FOR INDUSTRIAL USE ONLY

(8)

WHALE OIL CORP. MATERIAL SAFETY DATA BULLETIN

I. PRODUCT IDENTIFICATION
HEATING OILS

SUPPLIER: WHALE OIL CORP.
CHEMICAL NAMES AND SYNONYMS:
HYDROCARBONS AND ADDITIVES
USE OR DESCRIPTION: FUEL OIL

HEALTH EMERGENCY TELEPHONE:(718)852-7000
CHEMTREC EMERGENCY TELEPHONE:(800)424-9300

II. TYPICAL CHEMICAL AND PHYSICAL PROPERTIES

APPEARANCE:
CLEAR TO AMBER LIQUID
ODOR: HYDROCARBON

RELATIVE DENSITY: 15/4C
0.82-0.87

VISCOSITY: AT 100°F,SUS — at 40°C,CST
31.0 - 40.0 — 1.3 - 4.1

BOILING RANGE: NO. 1 300-550°F
NO. 2 350-700°F

SOLUBILITY IN WATER NEGLIGIBLE

FLASHPOINT:F(C) (ASTM D)-93)
NO. 1:100(40) NO. 2:125(52)

VAPOR PRESSURE:
1.0 MM HG 20C

(FOR ADDITIONAL INFORMATION PLEASE CONTACT YOUR LOCAL MARKETING OFFICE)

III. INGREDIENTS

HAZARDOUS INGREDIENTS:	WT PCT (APPROX)	EXPOSURE LIMITS MG/M3	PPM	SOURCES (AND NOTES)
PETROLEUM DISTILLATES	100	575	100	A*

KEY TO SOURCES: A=ACGIH-TLV, A*=SUGGESTED-TLV, W=WHALE, O=OSHA
NOTE: LIMITS SHOWN ARE FOR GUIDANCE ONLY. FOLLOW APPLICABLE REGULATIONS.

IV. HEALTH HAZARD SUMMARY

THRESHOLD LIMIT VALUE: NO TLV ESTABILSHED. A SUGGESTED TWA EXPOSURE LIMIT OF 100 PPM.

EFFECTS OF OVEREXPOSURE: SLIGHT SKIN IRRITATION. RESPIRATORY IRRITATION, DIZZINESS, NAUSEA, LOSS OF CONSCIOUSNESS. THIS PRODUCT MAY CONTAIN TRACE QUANTITIES OF POLYCYCLIC AROMATIC HYDROCARBONS (PCAH). UNDER CONDITIONS OF POOR PERSONAL HYGIENE AND PROLONGED, REPEATED CONTACT, SOME PCAH HAVE BEEN SUSPECTED AS A CAUSE OF SKIN CANCER IN HUMANS.

V. EMERGENCY AND FIRST AID PROCEDURES

EYE CONTACT: FLUSH WITH WATER.
SKIN CONTACT: WASH CONTACT AREAS WITH SOAP AND WATER.
INHALATION: REMOVE FROM FURTHER EXPOSURE. IF UNCONSCIOUSNESS OCCURS, SEEK IMMEDIATE MEDICAL ASSISTANCE AND CALL A PHYSICIAN. IF BREATHING HAS STOPPED, USE MOUTH TO MOUTH RESUSCITATION.
INGESTION: DO NOT INDUCE VOMITING. ADMINISTER VEGETABLE OIL. GET MEDICAL ASSISTANCE. (NOTE TO PHYSICIAN: MATERIAL IF ASPIRATED INTO THE LUNGS MAY CAUSE CHEMICAL PNEUMONITIS. TREAT APPROPRIATELY.)

VI. FIRE AND EXPLOSION DATA

FLASHPOINT: F(C) (ASTM D-93)
NO. 1: 100(40) NO. 2: 125(52)

FLAMMABLE LIMITS:
LEL: NE UEL: NE

NFPA CODES:
HEALTH 0
FLAMMABILITY 2
REACTIVITY 0

EXTINGUISHING MEDIA:
CO2, FOAM, DRY CHEMICAL OR WATER FOG
SPECIAL FIRE FIGHTING PROCEDURES:
FIREFIGHTERS MUST USE SELF-CONTAINED BREATHING APPARATUS.
UNUSUAL FIRE AND EXPLOSION HAZARDS:
MATERIAL IS COMBUSTIBLE.

VII. REACTIVITY DATA

STABILITY: STABLE
CONDITIONS TO AVOID: HEAT, SPARKS, FLAME AND BUILD UP OF STATIC ELECTRICITY
INCOMPATABILITY (MATERIALS TO AVOID): STRONG OXIDIZERS
HAZARDOUS DECOMPOSITION PRODUCTS: CARBON MONOXIDE (CO) FROM INCOMPLETE COMBUSTION.
HAZARDOUS POLYMERIZATION: WILL NOT OCCUR. CONDITIONS TO AVOID: NA

VIII. SPILL OR LEAK PROCEDURES

ENVIRONMENTAL IMPACT: REPORT SPILLS AS REQUIRED TO APPROPRIATE AUTHORITIES. IN CASE OF ACCIDENT OR ROAD SPILL NOTIFY CHEMTREC (800)424-9300. U.S. COAST GUARD REGULATIONS REQUIRE IMMEDIATE REPORTING OF SPILLS THAT COULD REACH ANY WATERWAY INCLUDING INTERMITTENT DRY CREEKS. THE COAST GUARD'S TOLL FREE NUMBER IS (800) 424-8802.

HEATING OILS CONT'D.

(VIII. CONT'D)

PROCEDURES IF MATERIAL IS RELEASED OR SPILLED: ADSORB ON FIRE RETARDANT TREATED SAWDUST, DIATOMACEOUS EARTH, ETC. SHOVEL UP AND DISPOSE OF AT AN APPROPRIATE WASTE DISPOSAL FACILITY IN ACCORDANCE WITH CURRENT APPLICABLE LAWS AND REGULATIONS, AND PRODUCT CHARACTERISTICS AT TIME OF DISPOSAL.
WASTE MANAGEMENT: DISPOSE OF WASTE BY SUPERVISED INCINERATION IN COMPLIANCE WITH APPLICABLE LAWS AND REGULATIONS.

IX. SPECIAL PROTECTION INFORMATION

EYE PROTECTION: NO SPECIAL EQUIPMENT REQUIRED.
SKIN PROTECTION: IF PROLONGED OR REPEATED SKIN CONTACT IS LIKELY, IMPERVIOUS GLOVES SHOULD BE WORN. GOOD PERSONAL HYGIENE PRACTICES SHOULD ALWAYS BE FOLLOWED.
RESPIRATORY PROTECTION: NO SPECIAL REQUIREMENTS UNDER ORDINARY CONDITIONS OF USE AND WITH ADEQUATE VENTILATION.
VENTILATION: VENTILATION DESIRABLE AND EQUIPMENT MUST BE EXPLOSION PROOF. USE IN WELL VENTILATED AREA. SEE COMMENTS ON H2S UNDER SPECIAL PRECAUTIONS.

X. SPECIAL PRECAUTIONS

STORED MATERIAL MUST BE LABELED AS: COMBUSTIBLE
STORAGE: STORE IN A COOL AREA.

XI. TOXICOLOGICAL DATA

ACUTE

ORAL TOXICITY: SLIGHTLY TOXIC (ESTIMATED) BASED ON TESTING OF SIMILAR PRODUCTS AND/OR THE COMPONENTS.
DERMAL TOXICITY: (RABBITS) SLIGHTLY TOXIC (ESTIMATED) BASED ON TESTING OF SIMILAR PRODUCTS AND/OR THE COMPONENTS.
INHALATION TOXICITY: (RATS) SLIGHTLY TOXIC (ESTIMATED) BASED ON TESTING OF SIMILAR PRODUCTS AND/OR THE COMPONENTS.
EYE IRRITATION: (RABBITS) EXPECTED TO BE NON-IRRITATING BASED ON TESTING OF SIMILAR PRODUCTS AND/OR THE COMPONENTS.
SKIN IRRITATION: (RABBITS) MAY CAUSE SLIGHT IRRITATION ON PROLONGED OR REPEATED CONTACT (ESTIMATED) BASED ON TESTING OF SIMILAR PRODUCTS AND/OR THE COMPONENTS.

CHRONIC OR SPECIALIZED SUMMARY

THIS PRODUCT IS LIKELY TO CONTAIN POLYCYCLIC AROMATIC HYDROCARBONS, SOME OF WHICH HAVE BEEN SHOWN TO CAUSE SKIN CANCER IN LABORATORY ANIMALS AFTER PROLONGED, REPEATED SKIN CONTACT.

INFORMATION GIVEN HEREIN IS OFFERED IN GOOD FAITH AS ACCURATE, BUT WITHOUT GUARANTEE. CONDITIONS OF USE AND SUITABILITY OF THE PRODUCT FOR PARTICULAR USES ARE BEYOND OUR CONTROL. ALL RISKS OF USE OF THE PRODUCT ARE THEREFORE ASSUMED BY THE USER AND WE EXPRESSLY DISCLAIM ALL WARRANTIES OF EVERY KIND AND NATURE, INCLUDING WARRANTIES OF MERCHANTABILITY AND FITNESS FOR A PARTICULAR PURPOSE IN RESPECT TO THE USE OR SUITABILITY OF THE PRODUCT. NOTHING IS INTENDED AS A RECOMMENDATION FOR USES WHICH INFRINGE VALID PATENTS OR AS EXTENDING LICENSE UNDER VALID PATENTS. APPROPRIATE WARNINGS AND SAFE HANDLING PROCEDURES SHOULD BE PROVIDED TO HANDLERS AND USERS.

MATERIAL SAFETY DATA SHEET

L-4559-C
May 1985

UNION CARBIDE

An explanation of the terms used herein may be found in OSHA 29 CFR 1910.1200, available from OSHA regional or area offices.
(Essentially similar to U.S. Department of Labor Form OSHA-20 and generally accepted in Canada for information purposes)
Do Not Duplicate This Form. Request an Original.

I. PRODUCT IDENTIFICATION

PRODUCT	Acetylene		
CHEMICAL NAME	Acetylene	**SYNONYMS**	Acetylen, Ethine, Ethyne, Narcylene
FORMULA	C_2H_2	**CHEMICAL FAMILY**	Alkyne
		MOLECULAR WEIGHT	26.038
TRADE NAME	Acetylene (This product is intended for welding and cutting use.)		

II. HAZARDOUS INGREDIENTS

This section covers the materials from which this product is manufactured. The fumes and gases produced during welding and cutting with the normal use of this product are covered by Section VI. The term "hazardous" should be interpreted as a term required and defined in OSHA 29 CFR 1910.1200 and does not necessarily imply the existance of any hazard.

MATERIAL (CAS NO.)	Vol (%)	1984-1985 ACGIH TLV-TWA (OSHA-PEL)
Acetylene (74-86-2)	100	Simple asphyxiant (None currently established)

III. PHYSICAL DATA

BOILING POINT, 760 mm. Hg	Not Applicable	**SUBLIMATION POINT**	−84°C (−119.2°F) @ 760mm Hg
SPECIFIC GRAVITY (H_2O = 1)	Not Applicable	**VAPOR PRESSURE AT 21°C.**	635 psig
VAPOR DENSITY (air = 1)	0.91	**SOLUBILITY IN WATER, % by wt.**	Slight
PERCENT VOLATILES BY VOLUME	100	**EVAPORATION RATE (Butyl Acetate = 1)**	Not Applicable

APPEARANCE AND ODOR Colorless gas at normal temperature and pressure; garlic-like odor.

EMERGENCY PHONE NUMBER

IN CASE OF EMERGENCIES involving this material, further information is available at all times:
In the USA 304 — 744-3487 In Canada 514 — 645-5311
For routine information contact your local supplier

L-4559-C

Union Carbide requests the users of this product to study this Material Safety Data Sheet (MSDS) and become aware of product hazards and safety information. To promote safe use of this product a user should (1) notify its employees, agents and contractors of the information on this MSDS and any product hazards and safety information, (2) furnish this same information to each of its customers for the product, and (3) request such customers to notify their employees and customers for the product of the same product hazards and safety information.

UNION CARBIDE CORPORATION ☐ LINDE DIVISION
UNION CARBIDE CANADA LIMITED ☐ LINDE DIVISION

© 1985 Union Carbide Corporation

IV. HEALTH HAZARD DATA

THRESHOLD LIMIT VALUE

The ACGIH 1984-85 recommended limit for welding fume, not otherwise classified (NOC), is 5mg/m³.
LV-TWA's should be used as a guide in the control of health hazards and not as fine lines between safe and dangerous concentrations. See Section VI for specific fume constituents which may modify this TLV-TWA.

EFFECTS OF OVEREXPOSURE AND EMERGENCY AND FIRST AID PROCEDURES

orking with welding and cutting may create one or more of the following health hazards:

FUMES AND GASES can be dangerous to your health and may cause serious lung disease.*

EAT RAYS *(INFRARED RADIATION* from the flame or hot metal) can injure eyes.

NOISE can damage hearing.

cetylene is an asphyxiant. Moderate concentrations may cause headache, drowsiness, dizziness and unconsciousness. Lack of oxygen can cause death. Keep your head out of the fumes. Do not breathe fumes and gases caused by the process. Use enough ventilation, local exhaust, or both to keep fumes and gases from your breathing zone and the general area. The type and amount fumes and gases depend on the equipment and supplies used. Possibly dangerous materials may be found in fluxes, coatings, ases, and metals. Get a Material Safety Data Sheet (MSDS) for every material used. Air samples can be used to find out what respiratory protection is needed.

ear correct ear, eye, and body protection.

Short term overexposure to fumes may result in discomfort such as dizziness, nausea, or dryness or irritation of nose, throat, or eyes.

IXTURES: When two or more gases, or liquefied gases are mixed, their hazardous properties may combine to create additional, unexpected hazards. Obtain and evaluate the safety information for each component before you produce the mixture. Consult an Industrial Hygienist, or other trained person when you make your safety evaluation of the end product. Remember, gases and liquids ive properties which can cause serious injury or death.

A detailed description of the Health Hazards and their consequences may be found in Linde's free safety booklet L-2035. You may obtain copies from your local supplier, or by writing to Union Carbide Corporation, Linde Division, Communications Department, 39 d Ridgebury Road, Danbury, Connecticut, 06817-0001.

FIRST AID IN CASE OF EMERGENCY — Call for medical aid. Employ First Aid techniques recommended by the American Red Cross. IF BREATHING IS DIFFICULT give oxygen. Call a physician. IF NOT BREATHING, begin artificial respiration, preferably mouth-mouth. If no detectable pulse, begin external heart massage. Immediately call a physician. IN CASE OF EYE BURN call a physician.

***NOTES TO PHYSICIAN:**

Acute — Gases, fumes, and dusts may cause irritation to the eyes, lungs, nose, and throat. Some toxic gases associated with welding and related processes may cause pulmonary edema, asphyxiation, and death. Acute overexposure may include signs and symptoms such as watery eyes, nose and throat irritation, headache, dizziness, difficulty breathing, frequent coughing, or chest pains.

Chronic — Protracted inhalation of air contaminants may lead to their accumulation in the lungs, a condition which may be seen as dense areas on chest x-rays. The severity of change is proportional to the length of exposure. The changes seen are not necessarily associated with symptoms or signs of reduced lung function or disease. In addition, the changes on x-rays may be caused by non-work related factors such as smoking, etc.

VIII. SPECIAL PROTECTION INFORMATION

RESPIRATORY PROTECTION (specify type) — Use respirable fume respirator or air supplied respirator when working in confined space or where local exhaust or ventilation does not keep exposure below TLV. Select as per OSHA29 CFR1910.134.

VENTILATION	**LOCAL EXHAUST** — Use enough ventilation, local exhaust or both, to keep the fumes and gases below TLV's in the worker's breathing zone and the general area. Train the worker to keep his head out of the fumes.	
	MECHANICAL (general)	ALWAYS WORK WITH ENOUGH VENTILATION
	SPECIAL	Not applicable
	OTHER Depends on specific use conditions, and location. Use adequate ventilation or personal respiratory protection. See Section IX and OSHA29 CFR1910.252.	
PROTECTIVE GLOVES		Welding gloves recommended

EYE PROTECTION — Wear goggles with filter lens selected as per ANSI Z49.1. Provide protective screens and goggles, if necessary, to protect others. Select as per OSHA29 CFR1910.133.

OTHER PROTECTIVE EQUIPMENT — As needed, wear hand, head, and body protection which help to prevent injury from radiation, and sparks. See ANSI Z49.1. At a minimum this includes welder's gloves and protective goggles, and may include arm protectors, aprons, hats, shoulder protection, as well as substantial clothing. Train the worker not to touch live electrical parts.

IX. SPECIAL PRECAUTIONS

Fumes and gases cannot be classified simply. The composition and quantity of both are dependent upon the metal being worked, the process, procedure and electrodes used. Other conditions which also influence the composition and quantity of the fumes and gases to which workers may be exposed include: coatings on the metal being worked (such as paint, plating, or galvanizing), the number of workers and the volume of the work area, the quality and amount of ventilation, the position of the worker's head with respect to the fume plume, as well as the presence of contaminants in the atmosphere (such as chlorinated hydrocarbon vapors from cleaning and degreasing activities).

One recommended way to determine the composition and quantity of fumes and gases to which workers are exposed is to take an air sample from inside the worker's helmet if worn or in the worker's breathing zone. See ANSI/AWS F1.1, available from the American Welding Society, 550 N.W. Le Jeune Rd., Miami, FL 33126.

Read and understand the manufacturer's instructions and the precautionary label on the product. See American National Standard Z49.1, "Safety In Welding And Cutting" published by the American Welding Society and OSHA Publication 2206 (29CFR1910), U.S. Government Printing Office, Washington, D.C. 20402 for more details. For further safety and health information refer to Linde's free safety booklet L-2035.

OTHER HANDLING AND STORAGE CONDITIONS

Heat and sparks during use could be the source of ignition of combustible materials. Prevent fires.

Refer to NFPA 51B "Cutting and Welding Processes" and NFPA 50 "Oxygen-Fuel Gas Systems." Use piping and equipment adequately designed to withstand pressures to be encountered. Gas can cause rapid suffocation due to oxygen deficiency. Store and use with adequate ventilation. Close valve when not in use and when empty. Never work on a pressurized system.

The opinions expressed herein are those of qualified experts within Union Carbide. We believe that the information contained herein is current as of the date of this Material Safety Data Sheet. Since the use of this information and these opinions and the conditions of use of the product are not within the control of Union Carbide, it is the user's obligation to determine the conditions of safe use of the product.

LINDE
UNION CARBIDE

GENERAL OFFICES

IN THE USA:
Union Carbide Corporation
Linde Division
39 Old Ridgebury Road
Danbury, CT 06817-0001

IN CANADA:
Union Carbide Canada Limited
Linde Division
123 Eglinton Avenue East
Toronto, Ontario M4P 1J3

Other offices in principal cities all over the world.

MATERIAL SAFETY DATA SHEET

UNION CARBIDE

An explanation of the terms used herein may be found in OSHA 29 CFR 1910.1200, available from OSHA regional or area offices.
(Essentially similar to U.S. Department of Labor Form OSHA-20 and generally accepted in Canada for information purposes)
Do Not Duplicate This Form. Request an Original.

PRODUCT	Oxygen		
CHEMICAL NAME	Oxygen	**SYNONYMS**	Not applicable
FORMULA	O_2	**CHEMICAL FAMILY**	Not applicable
		MOLECULAR WEIGHT	32.00
TRADE NAME	Oxygen		

For mixtures of this product request the respective component Material Safety Data Sheets. See Section IX.

MATERIAL (CAS NO.)	Wt (%)	1984-1985 ACGIH TLV-TWA (OSHA-PEL)
Oxygen (7782-44-7)	100	None currently established (None currently established

BOILING POINT, 760 mm. Hg	−183°C (−297.4°F)	**FREEZING POINT**	−218.4°C (−361.1°F)
SPECIFIC GRAVITY (H_2O = 1)	Gas	**VAPOR PRESSURE AT 20°C.**	Gas
VAPOR DENSITY (air = 1)	1.105 @ 25°C	**SOLUBILITY IN WATER, % by wt.**	Negligible
PERCENT VOLATILES BY VOLUME	100	**EVAPORATION RATE (Butyl Acetate = 1)**	Not applicable

APPEARANCE AND ODOR Colorless, odorless gas at normal temperature and pressure.

IN CASE OF EMERGENCIES involving this material, further information is available at all times:
In the USA 304 — 744-3487 In Canada 514 — 645-5311
For routine information contact your local supplier

Union Carbide requests the users of this product to study this Material Safety Data Sheet (MSDS) and become aware of product hazards and safety information. To promote safe use of this product a user should (1) notify its employees, agents and contractors of the information on this MSDS and any product hazards and safety information, (2) furnish this same information to each of its customers for the product, and (3) request such customers to notify their employees and customers for the product of the same product hazards and safety information.

UNION CARBIDE CORPORATION ☐ LINDE DIVISION
UNION CARBIDE CANADA LIMITED ☐ LINDE DIVISION

L-4638-A

Copyright © 1985 Union Carbide Corporation

MATERIAL SAFETY DATA SHEET

September 1985

UNION CARBIDE

An explanation of the terms used herein may be found in OSHA 29 CFR 1910.1200, available from OSHA regional or area offices.
(Essentially similar to U.S. Department of Labor Form OSHA-20 and generally accepted in Canada for information purposes)
Do Not Duplicate This Form. Request an Original.

I. PRODUCT IDENTIFICATION

PRODUCT	Carbon Dioxide		
CHEMICAL NAME	Carbon Dioxide	**SYNONYMS**	Carbonic Anhydride, Carbonic Acid Gas
FORMULA	CO_2	**CHEMICAL FAMILY**	Acid Anhydride
		MOLECULAR WEIGHT	44.01
TRADE NAME	Carbon Dioxide		

II. HAZARDOUS INGREDIENTS

For mixtures of this product request the respective component Material Data Safety Sheets. See Section IX.

MATERIAL (CAS NO.)	Wt (%)	1984-1985 ACGIH TLV-TWA (OSHA-PEL)
Carbon Dioxide (128-38-9)	100	5000 ppm (5000 ppm)

III. PHYSICAL DATA

SUBLIMATION POINT, 760 mm. Hg	−78.5°C (−109.3°F)	**FREEZING POINT**	Not applicable
SPECIFIC GRAVITY (H_2O = 1)	Not applicable	**VAPOR PRESSURE AT 21°C.**	.830 psig
VAPOR DENSITY (air = 1)	1.522 @ 21°C	**SOLUBILITY IN WATER, % by wt.**	Slight
PERCENT VOLATILES BY VOLUME	100	**EVAPORATION RATE (Butyl Acetate = 1)**	High

APPEARANCE AND ODOR Colorless gas at normal temperature and pressure; odorless.

IV. EMERGENCY PHONE NUMBERS

IN CASE OF EMERGENCIES involving this material, further information is available at all times:
In the USA 304 — 744-3487 In Canada 514 — 645-5311
For routine information contact your local supplier

L-4574-A

Union Carbide requests the users of this product to study this Material Safety Data Sheet (MSDS) and become aware of product hazards and safety information. To promote safe use of this product a user should (1) notify its employees, agents and contractors of the information on this MSDS and any product hazards and safety information, (2) furnish this same information to each of its customers for the product, and (3) request such customers to notify their employees and customers for the product of the same product hazards and safety information.

UNION CARBIDE CORPORATION ☐ LINDE DIVISION
UNION CARBIDE CANADA LIMITED ☐ LINDE DIVISION

Copyright © 1985 Union Carbide Corporation

THRESHOLD LIMIT VALUE: 5,000 ppm—ACGIH (1984-85).

EFFECTS OF A SINGLE (ACUTE) OVEREXPOSURE:

SWALLOWING — A highly unlikely route of exposure. Frostbite of the lips and mouth may result from contact with the liquid.

SKIN ABSORPTION — No evidence of adverse effects from available information.

INHALATION — Asphyxiant. Moderate concentrations may cause headache, drowsiness, dizziness, stinging of the nose and throat, excitation, rapid breathing, excess salivation, vomiting, and unconsciousness. Lack of oxygen can cause death.

SKIN CONTACT — No harmful effect expected from vapor. Liquid may cause frostbite.

EYE CONTACT — Vapor may cause a stinging sensation; liquid may cause frostbite.

EFFECTS OF REPEATED (CHRONIC) OVEREXPOSURE: No evidence of adverse effects from available information.

OTHER EFFECTS OF OVEREXPOSURE: Damage to retinal ganglion cells and central nervous system may occur.

MEDICAL CONDITIONS AGGRAVATED BY OVEREXPOSURE: A knowledge of the available toxicology information and of the physical and chemical properties of the material suggest that overexposure is unlikely to aggravate existing medical conditions.

SIGNIFICANT LABORATORY DATA WITH POSSIBLE RELEVANCE TO HUMAN HEALTH HAZARD EVALUATION: None currently known.

EMERGENCY AND FIRST AID PROCEDURES:

SWALLOWING — This product is a gas at normal temperature and pressure.

SKIN CONTACT — For exposure to liquid, immediately warm frostbite area with warm water (not to exceed 105°F). In case of massive exposure, remove clothing while showering with warm water. Call a physician.

INHALATION — Remove to fresh air. Give artificial respiration if not breathing. Give oxygen if breathing is difficult. Call a physician.

EYE CONTACT — In case of splash contamination, immediately flush eyes thoroughly with water for at least 15 minutes. See a physician, preferably an ophthalmologist, immediately.

NOTE TO PHYSICIAN: *There is no specific antidote. Treatment of overexposure should be directed at the control of symptoms and the clinical condition.*

FLASH POINT (test method)	Not applicable	AUTOIGNITION TEMPERATURE	Not applicable

FLAMMABLE LIMITS IN AIR, % by volume	LOWER Not applicable	UPPER	Not applicable

EXTINGUISHING MEDIA: Carbon Dioxide cannot catch fire. Use media appropriate for surrounding fire.

SPECIAL FIRE FIGHTING PROCEDURES: Evacuate all personnel from danger area. Immediately deluge containers with water spra from maximum distance until cool, then move containers away from fire area if without risk.

UNUSUAL FIRE AND EXPLOSION HAZARDS: Gas cannot catch fire. Container may rupture due to heat of fire. No part of a containe should be subjected to a temperature higher than 52°C (approximately 125°F). Most containers are provided with a pressure relie device designed to vent contents when they are exposed to elevated temperature.

STABILITY	
UNSTABLE	STABLE
	X

CONDITIONS TO AVOID: See Section IX.

INCOMPATIBILITY (materials to avoid): Alkali metals, alkaline earth metals, metal acetylides, chromium, titanium above 550°C, uranium above 750°C.

HAZARDOUS DECOMPOSITION PRODUCTS: In the presence of an electrical discharge, carbon dioxide is decomposed to form carbon monoxide and oxygen.

HAZARDOUS POLYMERIZATION	
May Occur	Will not Occur
	X

CONDITIONS TO AVOID: None currently known.

STEPS TO BE TAKEN IF MATERIAL IS RELEASED OR SPILLED

Evacuate all personnel from danger area. Use self-contained breathing apparatus where needed. Shut off leak if without risk. Ventilate area of leak or move leaking container to well-ventilated area. Test area, especially confined areas, for sufficient oxygen content prior to permitting re-entry of personnel.

WASTE DISPOSAL METHOD: Slowly release into atmosphere outdoors. Discard any product, residue, disposable container or liner in an environmentally acceptable manner, in full compliance with federal, state and local regulations.

MATERIAL SAFETY DATA SHEET

An explanation of the terms used herein may be found in OSHA 29 CFR 1910.1200, available from OSHA regional or area offices.
(Essentially similar to U.S. Department of Labor Form OSHA-20 and generally accepted in Canada for information purposes)
Do Not Duplicate This Form. Request an Original.

I. PRODUCT IDENTIFICATION

PRODUCT	Propane		
CHEMICAL NAME	Propane	**SYNONYMS**	Dimethylmethane, Propyl Hydride, Propyldihydride
FORMULA	C_3H_8	**CHEMICAL FAMILY**	Alkane
		MOLECULAR WEIGHT	44.096
TRADE NAME	Liquefied Petroleum Gas		

II. HAZARDOUS INGREDIENTS

For mixtures of this product request the respective component Material Safety Data Sheets. See Section IX.

MATERIAL (CAS NO.)	Wt (%)	1984–1985 ACGIH TLV-TWA (OSHA-PEL)
Propane (74-98-6)	100	Simple asphyxiant (1000 ppm)

III. PHYSICAL DATA

BOILING POINT, 760 mm. Hg	−42.1°C (−43.7°F)	**FREEZING POINT**	−187.7°C (−305.8°F)
SPECIFIC GRAVITY (H_2O = 1)	0.5077 @ 25°C	**VAPOR PRESSURE AT 21°C**	109 psig
VAPOR DENSITY (air = 1)	1.55 @ 20°C	**SOLUBILITY IN WATER, % by wt.**	Negligible
PERCENT VOLATILES BY VOLUME	100	**EVAPORATION RATE (Butyl Acetate = 1)**	High

APPEARANCE AND ODOR Colorless gas at normal temperature and pressure; faintly disagreeable odor.

EMERGENCY PHONE NUMBER

IN CASE OF EMERGENCIES involving this material, further information is available at all times:
In the USA 304—744-3487 In Canada 514—645-5311
For routine information contact your local supplier

Union Carbide requests the users of this product to study this Material Safety Data Sheet (MSDS) and become aware of product hazards safety information. To promote safe use of this product a user should (1) notify its employees, agents and contractors of the information on MSDS and any product hazards and safety information, (2) furnish this same information to each of its customers for the product, (3) request such customers to notify their employees and customers for the product of the same product hazards and safety information

UNION CARBIDE CORPORATION ☐ LINDE DIVISION
UNION CARBIDE CANADA LIMITED ☐ LINDE DIVISION

Copyright © 1984, 1985 Union Carbide Corporation

L-4646-A

FirstSearch Technology Corporation

Environmental FirstSearch™ Report

TARGET PROPERTY:

129-01 JAMAICA AVE

RICHMOND HILL NY 11418

Job Number: 0205377

PREPARED FOR:

Fenley & Nicol Environmental Inc.

445 Brook Ave

Deer Park, New York 11729

06-21-02



Tel: (203) 801-0500 *Fax: (203) 801-9501*

Environmental FirstSearch is a registered trademark of FirstSearch Technology Corporation. All rights reserved.

Environmental FirstSearch
Search Summary Report

Target Site: 129-01 JAMAICA AVE
RICHMOND HILL NY 11418

FirstSearch Summary

Database	Sel	Updated	Radius	Site	1/8	1/4	1/2	1/2 >	ZIP	TOTALS
NPL	Y	05-08-02	1.00	0	0	0	0	0	0	0
CERCLIS	Y	05-08-02	1.00	0	0	0	0	0	0	0
RCRA TSD	Y	03-11-02	1.00	0	0	0	1	0	0	1
RCRA COR	Y	03-11-02	1.00	0	0	0	1	0	0	1
RCRA GEN	Y	03-11-02	0.25	0	2	5	-	-	0	7
RCRA NLR	Y	03-11-02	1.00	0	1	8	15	36	2	62
ERNS	Y	12-31-01	0.25	0	1	1	-	-	1	3
NPDES	Y	01-14-02	0.50	0	0	0	0	-	0	0
FINDS	Y	07-08-01	1.00	0	4	13	26	68	9	120
TRIS	Y	07-16-98	0.25	0	2	0	-	-	0	2
State Sites	Y	10-16-01	1.00	0	0	0	0	0	0	0
Spills-1990	Y	01-01-02	0.50	0	8	25	95	-	17	145
Spills-1980	Y	10-18-00	0.50	0	0	7	15	-	1	23
SWL	Y	03-03-02	0.50	0	0	0	0	-	0	0
Permits	Y	NA	0.50	0	0	0	0	-	0	0
REG UST/AST	Y	01-01-02	0.25	0	7	12	-	-	3	22
Leaking UST	Y	01-01-02	0.50	0	2	6	24	-	1	33
State Wells	Y	02-02-98	0.50	0	0	2	4	-	0	6
Receptors	Y	01-01-95	0.25	0	0	1	-	-	0	1
Historic/Landmark	Y	03-08-01	0.50	0	0	0	0	-	4	4
Releases(Air/Water)	Y	12-31-01	0.50	0	0	0	0	-	1	1
- TOTALS -				0	27	80	181	104	39	431

Notice of Disclaimer

Due to the limitations, constraints, inaccuracies and incompleteness of government information and computer mapping data currently available to DataMap Technology Corp., certain conventions have been utilized in preparing the locations of all federal, state and local agency sites residing in DataMap Technology Corp.'s databases. All EPA NPL and state landfill sites are depicted by a rectangle approximating their location and size. The boundaries of the rectangles represent the eastern and western most longitudes; the northern and southern most latitudes. As such, the mapped areas may exceed the actual areas and do not represent the actual boundaries of these properties. All other sites are depicted by a point representing their approximate address location and make no attempt to represent the actual areas of the associated property. Actual boundaries and locations of individual properties can be found in the files residing at the agency responsible for such information.

Waiver of Liability

Although DataMap Technology Corp. uses its best efforts to research the actual location of each site, DataMap Technology Corp. does not and can not warrant the accuracy of these sites with regard to exact location and size. All authorized users of DataMap Technology Corp.'s services proceeding are signifying an understanding of DataMap Technology Corp.'s searching and mapping conventions, and agree to waive any and all liability claims associated with search and map results showing incomplete and or inaccurate site locations.

Environmental FirstSearch
Site Information Report

Request Date: 06-21-02
Requestor Name: Brian McCabe
Standard: ASTM

Search Type: COORD
Job Number: 0205377

Target Address: 129-01 JAMAICA AVE
RICHMOND HILL NY 11418

Demographics

Sites: 431 **Non-Geocoded:** 39 **Population:** NA

Radon: OF THE 6 HOMES TESTED, THE AVG. PCI/L LEVEL WAS 1.7

Site Location

	Degrees (Decimal)	Degrees (Min/Sec)		UTMs
Longitude:	-73.825984	-73:49:34	**Easting:**	599185.148
Latitude:	40.70096	40:42:3	**Northing:**	4506012.991
			Zone:	18

Comment

Comment:

Additional Requests/Services

Adjacent ZIP Codes: 1.00 Mile(s)

ZIP Code	City Name	ST	Dist/Dir	Sel
11367	FLUSHING	NY	0.97 NE	N
11375	FOREST HILLS	NY	0.87 NW	N
11385	RIDGEWOOD	NY	0.62 NW	N
11415	KEW GARDENS	NY	0.10 NW	Y
11416	OZONE PARK	NY	0.93 SW	N
11419	SOUTH RICHMOND HILL	NY	0.42 SE	Y
11435	JAMAICA	NY	0.48 NE	Y

Services:

	Requested?	Date
Sanborns	N	
Aerial Photographs	N	
Topo Maps (hardcopy)	N	
City Directories	N	
Title Search	N	
Municipal Reports	N	
Online Topo Map	N	

Environmental FirstSearch
Sites Summary Report

TARGET SITE: 129-01 JAMAICA AVE
RICHMOND HILL NY 11418

JOB: 0205377

TOTAL: 431 **GEOCODED:** 392 **NON GEOCODED:** 39 **SELECTED:** 119

ID	DB Type	Site Name/ID/Status	Address	Dist/Dir	Map ID
71	*ERNS*	*VIJAY OIL COMPANY* *569161/FIXED FACILITY*	*8624 124TH ST RICHMOND HILL QU* *QUEENS NY 11418*	*0.06 NW*	*72*
70	*ERNS*	*LONG ISLAND RAILROAD* *623195/FIXED FACILITY*	*125TH ST AND 89TH AVE* *QUEENS NY 11418*	*0.18 SE*	*71*
395	ERNS	RICHMOND HILL STORAGE YARD NRC-550036/RAILROAD NON-RELEASE	RICHMOND HILL NY	NON GC	
92	FINDS	COLONY CLEANERS NY0000115840	123-04 JAMAICA AVE QUEENS NY 11418	0.09 SW	5
144	FINDS	NYC TRANSIT AUTH 129TH ST STORAGE A NYD987007093	129TH ST & JAMAICA QUEENS NY 11418	0.12 NE	56
152	FINDS	OUR LADY OF THE CENACLE SCHOOL NYD980767420	87-25 16TH ST RICHMOND HILL NY 11418	0.12 NE	99
161	FINDS	RAYMAC CABINET CO INC NYD001268838	87-49 130TH ST RICHMOND HILL NY 11418	0.12 NE	99
174	FINDS	UNIFORMS FOR IND CO NY0001500503	129-09 JAMAICA AVE JAMAICA NY 11418	0.13 NE	20
175	FINDS	UNIFORMS FOR INDUSTRY NYD066964594	129-01 JAMAICA AVE RICHMOND HILL NY 11418	0.13 NE	20
94	FINDS	CUNNINGHAM MOTORS NYD987032273	121-02 JAMAICA AVE RICHMOND HILL NY 11418	0.17 SW	27
129	FINDS	LIRR - BRIDGE #06-0-083 NY0001396183	HILLSIDE AVE AT THE 127TH ST RICHMOND HILL NY 11418	0.18 NE	44
130	FINDS	LIRR - BRIDGE #06-0-085A NY0001396191	JAMAICA AVE AT THE 130TH ST RICHMOND HILL NY 11418	0.18 NE	45
153	FINDS	PEPER BROS INC NYD001601749	129-10 HILLSIDE AVE RICHMOND HILL NY 11418	0.22 NE	57
162	FINDS	REGENCY COLLISION CORP OF QUEE NYD982729931	129-14 HILLSIDE AVE RICHMOND HILL NY 11418	0.22 NE	57
133	FINDS	MACHIN AUTO BODY NYD982729501	89-19 126TH ST RICHMOND HILL NY 11418	0.22 SE	48
124	FINDS	KEW METRO SVCE STA INC NY0001500271	125-24 METROPOLITAN AVE JAMAICA NY 11415	0.23 NW	89
86	FINDS	BI-RO FRENCH DRY CLEANERS NYD980787352	130-17 HILLSIDE AVE RICHMOND HILL NY 11418	0.24 NE	10
128	FINDS	LEES FRENCH CLEANERS NYD981875529	130-17 HILLSIDE AVE RICHMOND HILL NY 11418	0.24 NE	10
81	FINDS	ARCH AUTO PARTS CORP NY0001169945	89-15 127TH ST RICHMOND NY 11418	0.24 SE	2
96	FINDS	DEMETRI AUTO BODY INC NYD982729816	89-25 130TH STREET JAMAICA NY 11418	0.25 SE	6

Environmental FirstSearch
Sites Summary Report

TARGET SITE: 129-01 JAMAICA AVE
RICHMOND HILL NY 11418

JOB: 0205377

TOTAL: 431 **GEOCODED:** 392 **NON GEOCODED:** 39 **SELECTED:** 119

ID	DB Type	Site Name/ID/Status	Address	Dist/Dir	Map ID
74	FINDS	A & C FRENCH CLEANERS NYD981083942	147-28 HILLSIDE AVE JAMAICA NY 11435	0.93 NE	74
123	FINDS	KEW FOREST SCHOOL INC NYD982721714	119-17 UNION TNPK FOREST HILLS NY 11375	0.93 NW	43
178	FINDS	VINNIES AUTO BODY INC NYD012449674	112-16 101ST AVENUE RICHMOND HILL NY 11419	0.93 SW	66
147	FINDS	NYNEX MANHOLE NY0002373157	HILLSIDE AVE & 148TH ST JAMAICA NY 11435	0.94 NE	95
131	FINDS	LIRR JAMAICA STA PLATFORMS JAMAICA NY0001803121	SUTPHIN BLVD & ARCHER AVE JAMAICA NY 11435	0.94 SE	47
134	FINDS	MAURICO FRENCH CLEANERS NYD982275232	127-27 LIBERTY AVE RICHMOND HILL NY 11419	0.95 SE	49
170	FINDS	SILVER BRITE CLEANERS NYD986906030	126-01 LIBERTY AVE RICHMOND HILL NY 11419	0.96 SE	64
89	FINDS	BOURET CLEANERS II NY0000626853	124-18 LIBERTY AVE QUEENS NY 11419	0.97 SE	78
98	FINDS	E & M AUTO BODY NYD982272593	92-21 147TH PLACE JAMAICA NY 11438	0.98 NE	29
93	FINDS	CONSOLIDATED EDISON CO OF NY NY0002358125	118-29 QUEENS BLVD FOREST HILLS NY 11375	0.98 NW	81
76	FINDS	AIRPORT CLEANERS I NYD982275216	122-07 LIBERTY AVENUE RICHMOND HILL NY 11419	0.99 SE	22
101	FINDS	EXECUTIVE AUTO BODY CORP NYD046181780	106-12-20 ATLANTIC AVE OZONE PARK NY 11416	0.99 SW	31
177	FINDS	VILLAGE VALET NYD981134224	121-20 LIBERTY AVE QUEENS NY 11419	1.00 SE	65
159	FINDS	R & A AUTO BODY NYD986908655	110-19 101ST AVE RICHMOND HILL NY 11419	1.00 SW	59
397	FINDS	A C A AMOCO #590 NYD986963155	134-30 ATLANTIC AVE RICHMOND NY 11419	NON GC	
398	FINDS	GOLDSMITH CADILLAC NYD982187072	ATLANTIC AVE & JAMAICA AVE JAMAICA NY 11435	NON GC	
399	FINDS	JACKS FRENCH CLEANERS NYD980788772	138-34 86 AVE BRIANWOOD NY 11435	NON GC	
400	FINDS	LIRR BRIDGE #06-0-087 NY0001396373	ABOVE & W OF VAN WYCK EXPWY JAMAICA NY 11435	NON GC	
401	FINDS	LIRR BRIDGE #06-0-093 NY0001396381	ABOVE W SIDEWALK SUTPHIN BLVD JAMAICA NY 11435	NON GC	
402	FINDS	LONG ISLAND RAIL ROAD NYD000818427	JAMAICA STATION FREIGHT TRANSP JAMAICA NY 11435	NON GC	

Environmental FirstSearch
Sites Summary Report

TARGET SITE: 129-01 JAMAICA AVE
RICHMOND HILL NY 11418

JOB: 0205377

TOTAL: 431 **GEOCODED:** 392 **NON GEOCODED:** 39 **SELECTED:** 119

ID	DB Type	Site Name/ID/Status	Address	Dist/Dir	Map ID
111	FINDS	HILLSIDE GETTY NY0002121606	130-14 HILLSIDE AVE RICHMOND HILL NY 11418	0.27 NE	24
157	FINDS	QUEENS COLLISION NYD046149423	131-13 HILLSIDE AVE RICHMOND HILL NY 11418	0.29 NE	18
167	FINDS	SERVICE STATION NYD000698498	131-09 HILLSIDE AVE RICHMOND HILL NY 11418	0.29 NE	18
75	FINDS	A TO Z AUTO REPAIR NY0000094680	87-28 LEFFERTS BLVD QUEENS NY 11418	0.31 SW	21
80	FINDS	APREX GARAGE CORP NY0002121614	87-36 LEFEERTS BLVD RICHMOND HILL NY 11418	0.31 SW	21
156	FINDS	QUALITY CLEANERS NYD986900611	87-12 LEFFERTS BLVD QUEENS NY 11419	0.31 SW	21
88	FINDS	BOURET CLEANERS NYD987012598	132-04 JAMAICA AVE QUEENS NY 11418	0.32 NE	8
108	FINDS	GLASSWORKS INC THE NY0000094706	129-04 91ST AVE RICHMOND HILL NY 11418	0.32 SE	34
126	FINDS	KOS-TOM COLLISION CORP NYD982729824	129-17 91ST AVE RICHMOND HILL NY 11418	0.32 SE	34
118	FINDS	JAMAICA WATER SUPPLY CO - TANK 14 NY0000009027	84-70 127TH ST KEW GARDENS NY 11415	0.33 NE	14
91	FINDS	BURRAGE GLUE CO NY0000648543	91-20 130TH ST RICHMOND HILL NY 11418	0.35 SE	80
165	FINDS	S & S SCRAP IRON & STEEL CORP NY0001958354	91-01 130TH ST RICHMOND HILL NY 11418	0.35 SE	80
78	FINDS	ALLIED ADHESIVES, INC NY0000286914	91 - 20 130TH ST JAMAICA NY 11418	0.36 SW	75
84	FINDS	BENT GLASS WORKS INC NYD001315381	85-25 126TH ST KEW GARDENS NY 11418	0.37 NW	15
119	FINDS	JAMAICA WATER SUPPLY CO TANK 13 NYD987037322	92 AVE W OF 130TH ST RICHMOND HILL NY 11418	0.37 SE	40
85	FINDS	BETHLEHEM CHURCH NYD986949766	89-45 LEFFERTS BLVD RICHMOND HILL NY 11418	0.38 SW	26
82	FINDS	AUTOMAX MFG CORP NYD001856657	130-50 92ND AVE RICHMOND HILL NY 11418	0.40 SE	3
179	FINDS	WALLACE COURT CLEANERS NYD036015063	116-13 JAMAICA AVENUE RICHMOND HILL NY 11418	0.42 SW	67
83	FINDS	AXEL ELECTRONICS INC DEL NYD002028645	134-20 JAMAICA AVE JAMAICA NY 11418	0.44 NE	25
122	FINDS	KEW CLEANERS NYD086071750	83-08 LEFFERTS BLVD KEW GARDENS NY 11415	0.44 NW	42

Environmental FirstSearch
Sites Summary Report

TARGET SITE: 129-01 JAMAICA AVE
RICHMOND HILL NY 11418

JOB: 0205377

TOTAL: 431 **GEOCODED:** 392 **NON GEOCODED:** 39 **SELECTED:** 119

ID	DB Type	Site Name/ID/Status	Address	Dist/Dir	Map ID
132	FINDS	LONG ISLAND RAILROAD NYD980641625	ATLANTIC AVE & 121 ST OZONE PARK NY 11418	0.45 SW	1
138	FINDS	MORRIS PARK REPAIR FAC NY0001423805	121ST ST AND ATLANTIC AVE RICHMOND HILL NY 11418	0.45 SW	1
110	FINDS	HARRIS VALET SERVICE NYD982728396	82-02 LEFFERTS BLVD KEW GARDENS NY 11415	0.47 NW	32
99	FINDS	EASTERN UNIT EXCHANGE & RMFG NYD003364874	133-20 91ST AVENUE JAMAICA NY 11418	0.48 SE	30
97	FINDS	DIEHL & SONS INC NYD986965234	129-01 ATLANTIC AVE QUEENS NY 11419	0.49 SE	7
79	FINDS	AMOCO/SAA SVC NY0001500099	119-01 ATLANTIC AVE QUEENS NY 11419	0.50 SW	76
150	FINDS	NYSDOT BIN 1055700 NYD987008828	JAMAICA AVE OVER I-678 JAMAICA NY 11418	0.51 NE	97
139	FINDS	NEW GRANT CLEANERS NYD982744146	118-33 METROPOLITAN AVE KEW GARDENS NY 11415	0.53 NW	11
127	FINDS	KOSOL SVC STA INC NY0001500669	137-21 JAMAICA AVE JAMAICA NY 11435	0.54 NE	90
176	FINDS	VIKING CLEANERS INC NYD980778088	81-07 LEFFERTS BLVD KEW GARDENS NY 11415	0.54 NW	17
103	FINDS	EXXON CO USA #36357 NYD986947315	118-11 ATLANTIC AVE RICHMOND HILL NY 11418	0.54 SW	83
148	FINDS	NYSDOT - CONTRACT D252015 NYD986905602	86TH AVE PED BR OVER I-678 QUEENS NY 11435	0.56 NE	16
73	FINDS	86TH AVENUE SUBSTATION/NYC TRANSIT NYD986872570	VAN WYCK EXPWY & 86TH AVE QUEENS NY 11435	0.57 NE	55
104	FINDS	EXXON CO USA 30434 NYD986957017	138-17 HILLSIDE AVE JAMAICA NY 11435	0.57 NE	51
136	FINDS	MOBIL OIL CORP SS #HMB NYD986956340	138-50 HILLSIDE AVE JAMAICA NY 11435	0.57 NE	51
166	FINDS	SAM S QUALITY CLEANERS INC NYD981137235	120-39 83RD AVE KEW GARDENS NY 11415	0.57 NW	9
143	FINDS	NYC SANITATION ATT J SCHIAV NYD982529737	132-05 ATLANTIC AVE Q-W-9 QUEENS NY 11419	0.57 SE	54
154	FINDS	PREMIER PAINT ROLLER MFG NY0001423334	132-05 ATLANTIC AVE QUEENS NY 11419	0.57 SE	54
113	FINDS	J B WATCH CASE CO INC NYD981082118	666 PACIFIC ST JAMAICA NY 11435	0.58 NE	37
180	FINDS	WAYSIDE AUTO BODY INC. NYD080522527	139-23 QUEENS BLVD. JAMAICA NY 11435	0.58 NE	101

Environmental FirstSearch
Sites Summary Report

TARGET SITE: 129-01 JAMAICA AVE
RICHMOND HILL NY 11418

JOB: 0205377

TOTAL: 431 **GEOCODED:** 392 **NON GEOCODED:** 39 **SELECTED:** 119

ID	DB Type	Site Name/ID/Status	Address	Dist/Dir	Map ID
137	FINDS	MONTANA CLEANERS NYD982536385	113-04 JAMAICA AVE RICHMOND HILL NY 11418	0.58 SW	91
182	FINDS	WOOLWORTH 30483 NY0002358240	113-11 JAMAICA AVE RICHMOND HILL NY 11418	0.58 SW	91
77	FINDS	ALL QUEENS AUTO BODY NY0000449959	140-15 QUEENS BLVD JAMAICA NY 11435	0.60 NE	68
181	FINDS	WHOLESALE TIRE DBA JAMAICA WTC NYD986985356	140-24 QUEENS BLVD QUEENS NY 11435	0.60 NE	68
120	FINDS	JOHN AUTO BODY NYD105856843	116-12 ATLANTIC AVE RICHMOND HILL NY 11418	0.60 SW	41
121	FINDS	JOHN CHATILLON & SONS INC NYD061934824	83-30 KEW GARDENS RD KEW GARDENS NY 11415	0.62 NW	88
102	FINDS	EXXON NYD986935732	138-69 QUEENS BLVD JAMAICA NY 11435	0.64 NE	4
112	FINDS	HOLLYWOOD CLEANERS NYD982528572	138-47 QUEENS BLVD JAMAICA NY 11435	0.64 NE	4
117	FINDS	JAMAICA ELECTRO PLATING CORP NYD012379798	87-83 139TH ST JAMAICA NY 11435	0.64 NE	87
171	FINDS	SUNOCO SVC STA NYD000707570	138-98 QUEENS BLVD JAMAICA NY 11435	0.64 NE	4
105	FINDS	FAIRWAY CLEANERS INC NYD046160065	137-73 QUEENS BLVD JAMAICA NY 11435	0.66 NE	84
106	FINDS	FOREST CLEANERS NYD066951567	116-05 METROPOLITAN AVENUE KEW GARDENS NY 11418	0.66 NW	85
90	FINDS	BRIARWOOD CLEANERS INC NYD066968074	138-52 84TH DR JAMAICA NY 11435	0.67 NE	79
109	FINDS	HAROLDS AUTO REPAIR NY0002122554	139-01 JAMAICA AVE JAMAICA NY 11435	0.68 NE	36
107	FINDS	GIBRALTAR TRANSMISSION NYD986887420	139-24 HILLSIDE AVE JAMAICA NY 11435	0.69 NE	33
160	FINDS	R & S STRAUSS STORE #419 NYD986982445	139-29 HILLSIDE AVE JAMAICA NY 11435	0.69 NE	33
173	FINDS	TIRES INC NYD001792308	139-15 HILLSIDE AVE JAMAICA NY 11435	0.69 NE	33
155	FINDS	PUBLIC SCH 55 NY0000106377	131-10 97TH AVE RICHMOND HILL NY 11419	0.69 SE	12
151	FINDS	NYSDOT BIN 1075240 NYD987008752	MANTON ST OVER MAIN ST JAMAICA NY 11435	0.70 NE	98
87	FINDS	BLUE JAY CLEANERS NYD009007212	110-19 JAMAICA AVE RICHMOND HILL NY 11418	0.71 SW	77

Environmental FirstSearch
Sites Summary Report

TARGET SITE: 129-01 JAMAICA AVE
RICHMOND HILL NY 11418

JOB: 0205377

TOTAL: 431 **GEOCODED:** 392 **NON GEOCODED:** 39 **SELECTED:** 119

ID	DB Type	Site Name/ID/Status	Address	Dist/Dir	Map ID
172	FINDS	SVC STA NYD000698662	123-05 101ST AVE RICHMOND HILL NY 11419	0.72 SE	62
72	FINDS	6401 4TH AVE CORP NYD012413985	112-20 ATLANTIC AVE RICHMOND HILL NY 11418	0.75 SW	73
114	FINDS	JACK S DRYCLEANER & LAUNDROMAT NYD982275513	119-22 101 AVE RICHMOND HILL NY 11419	0.77 SW	38
135	FINDS	MERIT OIL CORP NYD982185449	144TH ST & HILLSIDE AVE JAMAICA NY 11435	0.78 NE	50
100	FINDS	ELENA DRYCLEANERS INC. NYD981183080	124-22 QUEENS BLVD. KEW GARDENS NY 11415	0.78 NW	82
141	FINDS	NYC BD OF ED - PUBLIC SCH 90 QUEENS NY0001396209	86-50 109TH ST QUEENS NY 11418	0.78 SW	92
116	FINDS	JAE CLEANERS NYD986929354	108-25 JAMAICA AVE RICHMOND HILL NY 11418	0.80 SW	86
140	FINDS	NEW YORK TELEPHONE CO NY0000707802	87-28 109TH ST RICHMOND HILL NY 11418	0.80 SW	53
145	FINDS	NYCTA REPRODUCTION SVC NYD986972180	91-15 144TH PL JAMAICA NY 11435	0.81 SE	52
146	FINDS	NYEN ASB ABATE SERV. NYD986923563	117-15 101 AVE RICHMOND HILL NY 11419	0.81 SW	94
163	FINDS	ROSCO INC NYD987034725	144-31 91ST AVE JAMAICA NY 11435	0.85 SE	100
158	FINDS	QUEENS HOUSE OF DETENTION NYD981487697	126-02 82ND AVE KEW GARDENS NY 11415	0.86 NE	58
149	FINDS	NYSDOT BIN 1055680 NYD987008745	101ST AVE OVER I-678 JAMAICA NY 11419	0.86 SE	96
95	FINDS	D & H AUTO BODY NY0002288041	109-14 ATLANTIC AVE RICHMOND HILL NY 11419	0.86 SW	28
115	FINDS	JAE CLEANERS NYD986892388	107-08 JAMAICA AVE QUEENS NY 11418	0.86 SW	39
125	FINDS	KIMS CLEANERS NYD981564297	107-08 JAMAICA AVE RICHMOND HILL NY 11418	0.86 SW	39
164	FINDS	RUBIES COSTUME CO NYD987035029	101-10 VAN WYKE EXPWY QUEENS NY I1435	0.90 SE	61
142	FINDS	NYC BD OF ED - PUBLIC SCH 95 QUEENS NY0000932103	107-01 90TH AVE JAMAICA NY 11418	0.90 SW	93
168	FINDS	SHELL OIL CO NYD986980886	108-01 ATLANTIC AVE RICHMOND HILL NY 11419	0.91 SW	63
169	FINDS	SHELL SVC STA NYD986895209	108TH & ATLANTIC AVE QUEENS NY 11419	0.91 SW	63

Environmental FirstSearch
Sites Summary Report

TARGET SITE: 129-01 JAMAICA AVE
RICHMOND HILL NY 11418

JOB: 0205377

TOTAL: 431 **GEOCODED:** 392 **NON GEOCODED:** 39 **SELECTED:** 119

ID	DB Type	Site Name/ID/Status	Address	Dist/Dir	Map ID
403	FINDS	M & M OLDSMOBILE NYD981564305	138-19 101ST ST JAMAICA NY 11435	NON GC	
396	FINDS	NYSDOT CONTRACT D257602 NY0002414381	VAN WYCK EXPWY BTW 115TH & 116 QUEENS NY 11415	NON GC	
404	FINDS	TOWER CLEANERS NYD089801716	138-27 QUEENS BLVD BRIARWOOD NY 11435	NON GC	
430	*HISTSITES*	*STATE HISTORIC SITES CONTACT INFORM SHOP-11435/SEE SITE DETAILS*	*NY 11435*	*NON GC*	
427	*HISTSITES*	*STATE HISTORIC SITES CONTACT INFORM SHOP-11418/SEE SITE DETAILS*	*NY 11418*	*NON GC*	
429	*HISTSITES*	*STATE HISTORIC SITES CONTACT INFORM SHOP-11419/SEE SITE DETAILS*	*NY 11419*	*NON GC*	
428	*HISTSITES*	*STATE HISTORIC SITES CONTACT INFORM SHOP-11415/SEE SITE DETAILS*	*NY 11415*	*NON GC*	
372	LUST	86-43 126TH STREET 9212212/CLOSED	86-43 126TH STREET QUEENS NY 11418	0.07 NE	123
382	LUST	NYNEX 9110185/CLOSED	87-20 109TH ST RICHMOND HILL NY 11418	0.12 NE	99
363	*LUST*	*129-01 JAMAICA AVE/QUEENS 9101477/ACTIVE*	*129001 JAMAICA AVENUE QUEENS NY 11418*	*0.13 NE*	*20*
358	LUST	125-02 89TH AVE/QUNS/LIRR 8907567/CLOSED	125-02 89TH AVENUE QUEENS NY 11418	0.18 SE	109
359	LUST	125-05 84TH AVE 8708339/CLOSED	125-05 84TH AVE QUEENS NY 11418	0.18 SE	109
384	LUST	RICHMOND HILL RR YD/QUEEN 8909200/CLOSED	125-02 89TH AVENUE QUEENS NY 11418	0.18 SE	109
361	*LUST*	*127-01 METROPOLITAN AVE. 8906750/ACTIVE*	*127001 METROPOLITAN AVE. QUEENS NY 11415*	*0.21 NE*	*111*
373	*LUST*	*89-50 127TH ST/QUEENS 8906919/ACTIVE*	*89050 127TH STREET QUEENS NY 11418*	*0.24 SE*	*2*
357	LUST	124-50 METROPOLITAN AVE 8905266/CLOSED	124-50 METROPOLITAN AVE QUEENS NY 11415	0.26 NW	155
364	*LUST*	*130-14 HILLSIDE AVE/ 8906788/ACTIVE*	*130014 HILLSIDE AVENUE JAMAICA NY 11415*	*0.27 NE*	*24*
380	*LUST*	*MAX & ROMY GAS STATION 9811412/ACTIVE*	*131-09 HILLSIDE AV RICHMOND HILL NY 11415*	*0.29 NE*	*18*
360	LUST	127 TH ST & 91ST AV/QUEEN 8803991/CLOSED	127TH ST & 91ST AVE RICHMOND HILL NY 11418	0.29 SE	70
362	LUST	127ST & 91ST AVENUE / TRI 8607200/CLOSED	127TH & 91ST STREET RICHMOND HILL NY 11418	0.29 SE	70

Environmental FirstSearch
Sites Summary Report

TARGET SITE: 129-01 JAMAICA AVE
RICHMOND HILL NY 11418

JOB: 0205377

TOTAL: 431 **GEOCODED:** 392 **NON GEOCODED:** 39 **SELECTED:** 119

ID	DB Type	Site Name/ID/Status	Address	Dist/Dir	Map ID
375	*LUST*	*91ST AVE & 127TH ST/LIRR* *9005491/ACTIVE*	*91ST AVE & 127TH STREET* *NEW YORK NY 11418*	*0.29 SE*	*70*
371	LUST	86-37 LEFFERTS BLVD 9411101/CLOSED	86-37 LEFFERTS BLVD RICHMOND HILL NY 11418	0.31 SW	124
365	*LUST*	*131-09 HILLSIDE AVENUE* *9313203/ACTIVE*	*131009 HILLSIDE AVENUE* *QUEENS NY 11415*	*0.33 NE*	*113*
370	LUST	8511 LETFETS BLVD 9214274/CLOSED	8511 LETFERTS BLVD KEW GARDENS NY 11415	0.33 NW	121
379	*LUST*	*MALLARD GAS BP* *9806342/ACTIVE*	*133-02 JAMICA AVE* *RICHMOND HILL NY 11418*	*0.36 NE*	*116*
385	*LUST*	*T & C AUTO SERVICES* *0003462/ACTIVE*	*133-02 JAMICA AVE* *RICHMOND HILL NY 11418*	*0.36 NE*	*116*
355	LUST	117-15 MYRTLE AVE/QUEENS 9002434/CLOSED	117-15 MYRTLE AVENUE QUEENS NY 11418	0.36 SW	104
374	LUST	91-53 121ST ST/QUNS/LIRR 9009530/CLOSED	91-53 121ST STREET QUEENS NY 11418	0.36 SW	75
377	*LUST*	*KEW GARDENS* *8800861/ACTIVE*	*8334 AND 8316 LEFFERTS BD* *NEW YORK NY 11415*	*0.42 NW*	*160*
354	LUST	116-12 MYRTLE AVE. 9214391/CLOSED	116-12 MYRTLE AVE RICHMOND HILL NY 11418	0.42 SW	103
378	LUST	KOPP RESIDENCE 9516637/CLOSED	87-07 136TH ST QUEENS NY 11418	0.43 NE	138
376	LUST	GEORGIA HOUSE CORPORATION 9508507/CLOSED	118-11 84TH AV QUEENS NY 11415	0.43 NW	135
367	LUST	83-26 LEFFERTS BLVD. 9210592/CLOSED	83-26 LEFFERTS BLVD. KEW GARDENS NY 11415	0.44 NW	42
366	*LUST*	*132-53 METROPOLITAN AVE* *9702101/ACTIVE*	*132-53 METROPOLITAN AVE* *RICHMOND HILL NY 11418*	*0.45 NE*	*115*
356	LUST	121ST & ATLANTIC AVE/LIRR 9108482/CLOSED	121ST ST & ATLANTIC AVE RICHMOND HILL NY 11419	0.45 SW	1
381	*LUST*	*MORRIS PARK REPAIR FACILT* *9903955/ACTIVE*	*ATLANTIC AVE & 121ST ST* *QUEENS NY 11419*	*0.45 SW*	*1*
368	LUST	85-49 116TH ST 9108174/CLOSED	85-49 116TH ST RICHMOND HILL NY 11418	0.46 SW	120
383	*LUST*	*OUR LADY SENACAL* *8800356/ACTIVE*	*136006 87 AVENUE* *RICHMOND HILL NY 11418*	*0.47 NE*	*162*
369	LUST	85-55 115TH ST 8707771/CLOSED	85-55 115TH ST QUEENS NY 11418	0.50 SW	158
426	LUST	HESS GAS STATION 9409812/CLOSED	1579 FOREST AVENUE RICHMOND HILL NY 11418	NON GC	

Environmental FirstSearch
Sites Summary Report

TARGET SITE: 129-01 JAMAICA AVE
RICHMOND HILL NY 11418

JOB: 0205377

TOTAL: 431 **GEOCODED:** 392 **NON GEOCODED:** 39 **SELECTED:** 119

ID	DB Type	Site Name/ID/Status	Address	Dist/Dir	Map ID
387	*PWS*	*JAMAICA WATER SUPPLY COMPANY* *7011735-003/A*	*410 LAKEVILLE ROAD* *LAKE SUCCESS NY 11418*	*0.16 SW*	*170*
389	*PWS*	*JAMAICA WATER SUPPLY COMPANY* *7011735-012/A*	*410 LAKEVILLE ROAD* *LAKE SUCCESS NY 11415*	*0.23 NE*	*172*
391	*PWS*	*JAMAICA WATER SUPPLY COMPANY* *7011735-001/A*	*410 LAKEVILLE ROAD* *LAKE SUCCESS NY 11418*	*0.26 NE*	*174*
388	*PWS*	*JAMAICA WATER SUPPLY COMPANY* *7011735-026/A*	*410 LAKEVILLE ROAD* *LAKE SUCCESS NY 11415*	*0.31 NE*	*171*
390	*PWS*	*JAMAICA WATER SUPPLY COMPANY* *7011735-005/A*	*410 LAKEVILLE ROAD* *LAKE SUCCESS NY 11418*	*0.34 SE*	*173*
386	*PWS*	*JAMAICA WATER SUPPLY COMPANY* *7011735-045/A*	*410 LAKEVILLE ROAD* *LAKE SUCCESS NY 11415*	*0.35 NW*	*169*
1	*RCRA*	*LONG ISLAND RAILROAD* *NYD980641625/TSD*	*ATLANTIC AVE & 121 ST* *OZONE PARK NY 11419*	*0.45 SW*	*1*
2	*RCRACOR*	*LONG ISLAND RAILROAD* *NYD980641625/TSD*	*ATLANTIC AVE & 121 ST* *QUEENS NY 11418*	*0.45 SW*	*1*
8	*RCRAGN*	*U F I INC* *NYR000102731/SGN*	*126-16 JAMAICA AVE* *RICHMOND HILL NY 11418*	*0.06 NE*	*19*
4	*RCRAGN*	*COLONY CLEANERS* *NY0000115840/VGN*	*123-04 JAMAICA AVE* *QUEENS NY 11418*	*0.09 SW*	*5*
9	*RCRAGN*	*UNIFORMS FOR INDUSTRY* *NYD066964594/SGN*	*129-01 JAMAICA AVE* *RICHMOND HILL NY 11418*	*0.13 NE*	*20*
7	*RCRAGN*	*NYCDEP WELL STATION 17* *NYR000074567/SGN*	*87-75 123RD ST* *RICHMOND HILL NY 11418*	*0.14 SW*	*13*
6	*RCRAGN*	*LEES FRENCH CLEANERS* *NYD981875529/SGN*	*130-17 HILLSIDE AVE* *RICHMOND HILL NY 11418*	*0.24 NE*	*10*
3	*RCRAGN*	*ARCH AUTO PARTS CORP* *NYR000001909/LGN*	*89-15 127TH ST* *RICHMOND NY 11418*	*0.24 SE*	*2*
5	*RCRAGN*	*DEMETRI AUTO BODY INC* *NYD982729816/VGN*	*89-25 130TH ST* *JAMAICA NY 11418*	*0.25 SE*	*6*
51	RCRANLR	NYCTA - 129TH ST STORAGE AREA NYD987007093/NLR	129TH ST & JAMAICA QUEENS NY 11418	0.12 NE	56
19	RCRANLR	CUNNINGHAM MOTORS NYD987032273/NLR	121-02 JAMAICA AVE RICHMOND HILL NY 11418	0.17 SW	27
39	RCRANLR	LIRR - BRIDGE #06-0-083 NYR000009183/NLR	HILLSIDE AVE AT THE 127TH ST RICHMOND HILL NY 11418	0.18 NE	44
40	RCRANLR	LIRR - BRIDGE 06-0-085A NYR000009191/NLR	JAMAICA AVE AT THE 130TH ST RICHMOND HILL NY 11418	0.18 NE	45
56	RCRANLR	RAYMAC CABINET CO INC NYD001268838/NLR	87-49 130 ST RICHMOND HILL NY 11418	0.19 SE	60

Environmental FirstSearch
Sites Summary Report

TARGET SITE: 129-01 JAMAICA AVE
RICHMOND HILL NY 11418

JOB: 0205377

TOTAL: 431 **GEOCODED:** 392 **NON GEOCODED:** 39 **SELECTED:** 119

ID	DB Type	Site Name/ID/Status	Address	Dist/Dir	Map ID
52	RCRANLR	PEPER BROS INC NYD001601749/NLR	129-10 HILLSIDE AVE RICHMOND HILL NY 11418	0.22 NE	57
57	RCRANLR	REGENCY COLLISION CORP OF QUEENS NYD982729931/NLR	129-14 HILLSIDE AVE RICHMOND HILL NY 11418	0.22 NE	57
43	RCRANLR	MACHIN AUTO BODY NYD982729501/NLR	89-19 126TH ST RICHMOND HILL NY 11418	0.22 SE	48
18	RCRANLR	BI-RO FRENCH DRY CLEANERS NYD980787352/NLR	130-17 HILLSIDE AVE RICHMOND HILL NY 11418	0.24 NE	10
14	RCRANLR	APARA ENTERPRISES INC NYR000047936/NLR	130-14 HILLSIDE AVE RICHMOND HILL NY 11418	0.27 NE	24
29	RCRANLR	HILLSIDE GETTY NYU005000112/NLR	130-14 HILLSIDE AVE RICHMOND HILL NY 11418	0.27 NE	24
60	RCRANLR	SERVICE STATION NYD000698498/NLR	131-09 HILLSIDE AVE RICHMOND HILL NY 11415	0.29 NE	18
10	RCRANLR	A TO Z AUTO REPAIR NY0000094680/NLR	87-28 LEFFERTS BLVD QUEENS NY 11418	0.31 SW	21
15	RCRANLR	APREX GARAGE CORP NYU005000179/NLR	87-36 LEFFERTS BLVD RICHMOND HILL NY 11418	0.31 SW	21
53	RCRANLR	QUALITY CLEANERS NYD986900611/NLR	87-12 LEFFERTS BLVD QUEENS NY 11418	0.31 SW	21
26	RCRANLR	GLASSWORKS INC THE NY0000094706/NLR	129-04 91ST AVE RICHMOND HILL NY 11418	0.32 SE	34
38	RCRANLR	KOS-TOM COLLISION CORP NYD982729824/NLR	129-17 91ST AVE RICHMOND HILL NY 11418	0.32 SE	34
33	RCRANLR	JAMAICA WATER SUPPLY CO TANK 13 NYD987037322/NLR	92 AVE W OF 130TH ST RICHMOND HILL NY 11418	0.37 SE	40
17	RCRANLR	BETHLEHEM CHURCH NYD986949766/NLR	89-45 LEFFERTS BLVD RICHMOND HILL NY 11418	0.38 SW	26
68	RCRANLR	WALLACE COURT CLEANERS NYD036015063/NLR	116-13 JAMAICA AVE RICHMOND HILL NY 11418	0.42 SW	67
16	RCRANLR	AXEL ELECTRONICS INC NYD002028645/NLR	134-20 JAMAICA AVE JAMAICA NY 11418	0.44 NE	25
35	RCRANLR	KEW CLEANERS NYD086071750/NLR	83-08 LEFFERTS BLVD KEW GARDENS NY 11415	0.44 NW	42
24	RCRANLR	EXECUTIVE GARMENT CARE NYD982728396/NLR	82-02 LEFFERTS BLVD KEW GARDENS NY 11415	0.47 NW	32
22	RCRANLR	EASTERN UNIT EXCHANGE & RMFG NYD003364874/NLR	133-20 91ST AVE RICHMOND HILL NY 11418	0.48 SE	30
46	RCRANLR	MOBIL OIL CORP SS HMB NYD986956340/NLR	138-50 HILLSIDE AVE JAMAICA NY 11435	0.57 NE	51

Environmental FirstSearch
Sites Summary Report

TARGET SITE: 129-01 JAMAICA AVE
RICHMOND HILL NY 11418

JOB: 0205377

TOTAL: 431 **GEOCODED:** 392 **NON GEOCODED:** 39 **SELECTED:** 119

ID	DB Type	Site Name/ID/Status	Address	Dist/Dir	Map ID
50	RCRANLR	NYCT - 86TH AVENUE SUBSTATION NYD986872570/NLR	VAN WYCK EXPWY & 86TH AVE QUEENS NY 11435	0.57 NE	55
49	RCRANLR	NYC DEPT OF SANITATION NYD982529737/NLR	132-05 ATLANTIC AVE - QW9 QUEENS NY 11419	0.57 SE	54
30	RCRANLR	J B WATCH CASE CO INC NYD981082118/NLR	666 PACIFIC ST BROOKLYN NY 11435	0.58 NE	37
69	RCRANLR	WHOLESALE TIRE DBA JAMAICA WTC INC NYD986985356/NLR	140-24 QUEENS BLVD QUEENS NY 11435	0.60 NE	68
34	RCRANLR	JOHN S AUTO BODY WORKS NYD105856843/NLR	116-12 ATLANTIC AVENUE JAMAICA NY 11418	0.60 SW	41
13	RCRANLR	AMOCO NYD986963155/NLR	134-30 ATLANTIC AVENUE JAMAICA NY 11418	0.61 SE	23
41	RCRANLR	LIRR BRIDGE 06-0-087 NYR000014068/NLR	ABOVE & W OF VAN WYCK EXPWY JAMAICA NY 11418	0.62 SE	46
64	RCRANLR	SUNOCO SERVICE STATION NYD000707570/NLR	138-98 QUEENS BLVD JAMAICA NY 11435	0.64 NE	4
28	RCRANLR	HAROLDS AUTO REPAIR NYU005000062/NLR	139-01 JAMAICA AVE JAMAICA NY 11435	0.68 NE	36
25	RCRANLR	GIBRALTAR TRANSMISSION NYD986887420/NLR	139-24 HILLSIDE AVE JAMAICA NY 11435	0.69 NE	33
65	RCRANLR	TIRES INC NYD001792308/NLR	139-15 HILLSIDE AVE JAMAICA NY 11435	0.69 NE	33
59	RCRANLR	SERVICE STATION NYD000698662/NLR	123-05 101ST AVE RICHMOND HILL NY 11419	0.72 SE	62
27	RCRANLR	GOLDSMITH CADILLAC NYD982187072/NLR	13854 94TH AVE JAMAICA NY 11435	0.77 SE	35
31	RCRANLR	JACKS DRY CLEANERS NYD982275513/NLR	119-22 101ST AVE RICHMOND HILL NY 11419	0.77 SW	38
45	RCRANLR	MERIT OIL CORP NYD982185449/NLR	144TH ST & HILLSIDE AVE JAMAICA NY 11435	0.78 NE	50
48	RCRANLR	NEW YORK TELEPHONE CO NY0000707802/NLR	87-28 109TH ST RICHMOND HILL NY 11418	0.80 SW	53
47	RCRANLR	MTA NYCT - 144TH ST & ARCHER AVE NYR000034405/NLR	91-45 144TH PL JAMAICA NY 11435	0.81 SE	52
54	RCRANLR	QUEENS HOUSE OF DETENTION NYD981487697/NLR	126-02 82ND AVE KEW GARDENS NY 11415	0.86 NE	58
20	RCRANLR	D & H AUTO BODY INC NYR000047076/NLR	109-14 ATLANTIC AVE JAMAICA NY 11419	0.86 SW	28
32	RCRANLR	JAE CLEANERS NYD986892388/NLR	107-08 JAMAICA AVE QUEENS NY 11418	0.86 SW	39

Environmental FirstSearch
Sites Summary Report

TARGET SITE: 129-01 JAMAICA AVE
RICHMOND HILL NY 11418

JOB: 0205377

TOTAL: 431 **GEOCODED:** 392 **NON GEOCODED:** 39 **SELECTED:** 119

ID	DB Type	Site Name/ID/Status	Address	Dist/Dir	Map ID
37	RCRANLR	KIMS CLEANERS NYD981564297/NLR	107-08 JAMAICA AVE RICHMOND HILL NY 11418	0.86 SW	39
58	RCRANLR	RUBIE S COSTUME CO NYD987035029/NLR	101-10 VAN WYCK EXPY QUEENS NY 11435	0.90 SE	61
61	RCRANLR	SHELL OIL CO NYD986980886/NLR	108-01 ATLANTIC AVE RICHMOND HILL NY 11419	0.91 SW	63
62	RCRANLR	SHELL SERVICE STATION NYD986895209/NLR	108TH & ATLANTIC AVE QUEENS NY 11419	0.91 SW	63
36	RCRANLR	KEW-FOREST SCHOOLS INC NYD982721714/NLR	119-17 UNION TNPK FOREST HILLS NY 11375	0.93 NW	43
67	RCRANLR	VINNIE S AUTO BODY NYD012449674/NLR	11216 101ST AVE JAMAICA NY 11419	0.93 SW	66
42	RCRANLR	LIRR JAMAICA STATION PLATFORMS NYR000022756/NLR	SUTPHIN BLVD & ARCHER AVE JAMAICA NY 11435	0.94 SE	47
44	RCRANLR	MAURICIO FRENCH DRY CLEANERS NYD982275232/NLR	127-27 LIBERTY AVE RICHMOND HILL NY 11419	0.95 SE	49
63	RCRANLR	SILVER BRITE CLEANERS NYD986906030/NLR	126-01 LIBERTY AVE RICHMOND HILL NY 11419	0.96 SE	64
21	RCRANLR	E & M AUTO BODY NYD982272593/NLR	92-21 147TH PL JAMAICA NY 11438	0.98 NE	29
11	RCRANLR	AIRPORT CLEANERS NYD982528887/NLR	122-07 LIBERTY AVE RICHMOND HILL NY 11419	0.99 SE	22
12	RCRANLR	AIRPORT CLEANERS I NYD982275216/NLR	122-07 LIBERTY AVE RICHMOND HILL NY 11418	0.99 SE	22
23	RCRANLR	EXECUTIVE AUTO BODY CORP NYD046181780/NLR	106-12 ATLANTIC AVE OZONE PARK NY 11416	0.99 SW	31
66	RCRANLR	VILLAGAE VALLET CLEANERS NYD981134224/NLR	121-20 LIBERTY AVE QUEENS NY 11419	1.00 SE	65
55	RCRANLR	R & A AUTO BODY NYD986908655/NLR	110-19 101ST AVE RICHMOND HILL NY 11419	1.00 SW	59
393	RCRANLR	AUTOMAX MFG CORP NYD001856657/NLR	130-50 92ND AVE RICHMOND HILL NY 11418	NON GC	
394	RCRANLR	M & M OLDSMOBILE NYD981564305/NLR	138-19 101ST ST JAMAICA NY 11435	NON GC	
392	*SCHOOL*	*PUBLIC SCHOOL 54* *7695*	*NY*	*0.14 NE*	*175*
431	*RELEASES*	*331674/FIXED FACILITY*	*95-27 134TH ST* *RICHMOND HILL NY 11419*	*NON GC*	
222	SPILLS	86-10 124TH ST 9513228/CLOSED	86-10 124TH ST RICHMOND HILL NY 11418	0.06 NW	72

Environmental FirstSearch
Sites Summary Report

TARGET SITE: 129-01 JAMAICA AVE
RICHMOND HILL NY 11418

JOB: 0205377

TOTAL: 431 **GEOCODED:** 392 **NON GEOCODED:** 39 **SELECTED:** 119

ID	DB Type	Site Name/ID/Status	Address	Dist/Dir	Map ID
258	SPILLS	KROOSS RESIDENCE 9713011/CLOSED	8624 124TH ST RICHMOND HILL NY 11418	0.06 NW	72
224	SPILLS	86-22 111TH ST 9508688/CLOSED	86-22 111TH ST QUEENS NY 11418	0.07 NE	123
225	SPILLS	86-27 254TH ST 9800629/CLOSED	86-27 254TH ST QUEENS NY 11418	0.07 NE	123
227	SPILLS	86-43 126TH STREET 9212212/CLOSED	86-43 126TH STREET QUEENS NY 11418	0.07 NE	123
298	SPILLS	SERVICE BOX 47705 0009691/CLOSED	123-15 JAMAICA AVE QUEENS NY 11418	0.09 SW	5
228	SPILLS	87-10 126TH ST/QUEENS 9102059/CLOSED	87-10 126TH STREET QUEENS NY 11418	0.10 SE	125
289	SPILLS	NYNEX 9110185/CLOSED	87-20 109TH ST RICHMOND HILL NY 11418	0.12 NE	99
206	*SPILLS*	*129-01 JAMAICA AVE/QUEENS* *9101477/ACTIVE*	*129001 JAMAICA AVENUE* *QUEENS NY 11418*	*0.13 NE*	*20*
256	*SPILLS*	*KEW GARDENS* *9908953/ACTIVE*	*8518 126TH ST* *QUEENS NY 11415*	*0.17 NE*	*137*
291	*SPILLS*	*RESIDENCE* *9905832/ACTIVE*	*85-22 126TH ST* *KEW GARDENS NY 11415*	*0.17 NE*	*137*
269	SPILLS	MANHOLE #19443 0006562/CLOSED	89TH AV/ 126TH ST QUEENS NY 11418	0.17 SE	142
247	SPILLS	CENTURY AMBULANCE SERVICE 8910104/CLOSED	121-08 JAMAICA AVENUE JAMAICA NY 11418	0.17 SW	27
311	*SPILLS*	*0107182/ACTIVE*	*125-02 89TH AV* *RICHMOND HILL NY 11418*	*0.18 SE*	*109*
200	SPILLS	125 ST & 89TH AVE. 9310347/CLOSED	125 ST & 89TH AVENUE JAMAICA NY 11418	0.18 SE	71
201	*SPILLS*	*125-02 89TH AVE/QUNS/LIRR* *9008461/ACTIVE*	*125002 89TH AVENUE* *QUEENS NY 11418*	*0.18 SE*	*109*
261	*SPILLS*	*LIRR- RICHMOND HILL YARD* *9704724/ACTIVE*	*89TH ST* *RICHMOND HILL NY 11418*	*0.18 SE*	*109*
294	SPILLS	RICHMOND HILL YARD 9704730/CLOSED	UNKNOWN QUEENS NY 11418	0.18 SE	109
295	SPILLS	RICHMOND HILL YARD 9911967/CLOSED	125-02 89TH AVE QUEENS NY 11418	0.18 SE	109
296	*SPILLS*	*RICHMOND HILL/SHERIDAN SH* *9805610/ACTIVE*	*89TH AV & 125TH ST* *QUEENS NY 11418*	*0.18 SE*	*71*
297	*SPILLS*	*RICHMOND HILLS STORAGE YD* *9901518/ACTIVE*	*125TH ST/89TH AVE* *QUEENS NY 11418*	*0.18 SE*	*71*

Environmental FirstSearch
Sites Summary Report

TARGET SITE: 129-01 JAMAICA AVE
RICHMOND HILL NY 11418

JOB: 0205377

TOTAL: 431 **GEOCODED:** 392 **NON GEOCODED:** 39 **SELECTED:** 119

ID	DB Type	Site Name/ID/Status	Address	Dist/Dir	Map ID
300	*SPILLS*	*SHERATON CENTER* *9810288/ACTIVE*	*125 TH ST / 89 TH AVE* *RICHMOND HILL NY 11418*	*0.18 SE*	*71*
301	*SPILLS*	*SHERIDAN SHOP* *9802969/ACTIVE*	*12502 89TH AVE* *RICHMOND HILL NY 11418*	*0.18 SE*	*109*
189	SPILLS	121-08 HILLSIDE AVE 9314222/CLOSED	121-08 HILLSIDE AVE RICHMOND HILL NY 11418	0.19 NW	106
190	*SPILLS*	*121-08 HILLSIDE AVE* *9513635/ACTIVE*	*121-08 HILLSIDE AVE* *QUEENS NY 11415*	*0.19 NW*	*106*
232	SPILLS	89TH AVE 127TH ST 9104327/CLOSED	89TH AVE & 127TH ST JAMAICA NY 11418	0.19 SE	129
198	SPILLS	12301 85TH AVENUE 9305632/CLOSED	123-01 85TH AVENUE RICHMOND HILL NY 11415	0.20 NW	107
204	SPILLS	127-25 METROPOLITAN AVE 9212631/CLOSED	127-25 METROPOLITAN AVE KEW GARDENS NY 11415	0.21 NE	111
303	SPILLS	VACANT LAND 9708174/CLOSED	126-50 METROPOLITAN RICHMOND HILL NY 11415	0.21 NE	149
223	SPILLS	86-21 121ST STREET 9511426/CLOSED	86-21 121ST STREET RICHMOND HILL NY 11418	0.22 SW	122
254	SPILLS	IFO 0107365/CLOSED	86-34 121ST ST QUEENS NY 11418	0.22 SW	122
277	SPILLS	MID COUNTY MECHANICAL 9610356/CLOSED	121-06 89TH AV RICHMOND HILL NY 11418	0.22 SW	146
249	SPILLS	DEMETRI AUTO BODY SHOP 0000767/CLOSED	89-25 130TH ST RICHMOND HILL NY 11418	0.25 SE	6
207	SPILLS	131-02 JAMAICA AVENUE 9415940/CLOSED	131-02 JAMAICA AVENUE RICHMOND HILL NY 11418	0.27 NE	112
209	SPILLS	131-17 METROPOLITAN AVE 8911259/CLOSED	131-17 METROPOLITAN AVE RICHMOND HILL NY 11418	0.29 NE	114
253	SPILLS	HILLSIDE AV&131ST ST/QUNS 9003037/CLOSED	HILLSIDE AVE & 131ST ST QUEENS NY 11415	0.29 NE	18
275	*SPILLS*	*MAX & ROMY GAS STATION* *9811412/ACTIVE*	*131-09 HILLSIDE AV* *RICHMOND HILL NY 11415*	*0.29 NE*	*18*
217	SPILLS	85-10 120TH ST/QUEENS 9011539/CLOSED	85-10 120TH STREET QUEENS NY 11415	0.29 NW	118
202	SPILLS	127 TH AND 91 ST 9515036/CLOSED	127 AND 91 QUEENS NY 11418	0.29 SE	70
205	SPILLS	127TH ST & 91ST AVE 9205620/CLOSED	127TH ST & 91ST AVE RICHMOND HILL NY 11418	0.29 SE	70
237	*SPILLS*	*91ST AVE & 127TH ST/LIRR* *9005491/ACTIVE*	*91ST AVE & 127TH STREET* *RICHMOND HILL NY 11418*	*0.29 SE*	*70*

Environmental FirstSearch
Sites Summary Report

TARGET SITE: 129-01 JAMAICA AVE
RICHMOND HILL NY 11418

JOB: 0205377

TOTAL: 431 **GEOCODED:** 392 **NON GEOCODED:** 39 **SELECTED:** 119

ID	DB Type	Site Name/ID/Status	Address	Dist/Dir	Map ID
238	SPILLS	91ST ST & 127 AVE/LIRR 8911809/CLOSED	91ST STREET & 127TH AVE RICHMOND HILL NY 11418	0.29 SE	70
250	*SPILLS*	*FREDERICK G ROMANN CONTRA* *9612923/ACTIVE*	*127-04 91ST AVE* *RICHMOND HILL NY 11418*	*0.29 SE*	*134*
252	*SPILLS*	*H & W MACHINERY* *0003003/ACTIVE*	*127-08 91ST AVE* *RICHMOND HILL NY 11418*	*0.29 SE*	*134*
259	*SPILLS*	*LIRR DEPOT* *9409615/ACTIVE*	*127 ST & 89TH AVE* *RICHMOND HILL NY 11418*	*0.29 SE*	*70*
262	SPILLS	LIRR-12TH ST & 91ST AVE 9405800/CLOSED	LIRR-12TH ST & 91ST AVE RICHMOND HILL NY 11418	0.29 SE	70
203	*SPILLS*	*127 TH ST BETWN 91ST AVE* *9509712/ACTIVE*	*AND 92ND AVE* *QUEENS NY 11418*	*0.30 SE*	*110*
246	*SPILLS*	*BET 127TH & 130TH 91ST AV* *9312789/ACTIVE*	*BET 127TH & 130TH 91ST AV* *RICHMOND HILL NY 11418*	*0.30 SE*	*132*
287	SPILLS	MORRIS PARK YARD 0108937/CLOSED	UNKNOWN RICHMOND HILL NY 11418	0.31 SE	69
307	*SPILLS*	*VAULT 8036* *9913659/ACTIVE*	*130-37 90TH AV* *QUEENS NY 11418*	*0.31 SE*	*152*
226	SPILLS	86-37 LEFFERTS BLVD 9411101/CLOSED	86-37 LEFFERTS BLVD RICHMOND HILL NY 11418	0.31 SW	124
290	*SPILLS*	*PETROL GAS STATION-CLOSED* *9809127/ACTIVE*	*87-36 LEFFERTS BLVD* *RICHMOND HILL NY 11418*	*0.31 SW*	*21*
293	SPILLS	RICHMOND HILL REPUBLICAN 9514454/CLOSED	86-15 LEFFERTS BOULEVARD RICHMOND HILL NY 11418	0.31 SW	124
299	*SPILLS*	*SEWER WATER MAIN* *0002992/ACTIVE*	*92ND AVE & 127TH ST* *QUEENS NY 11418*	*0.32 SE*	*148*
208	*SPILLS*	*131-09 HILLSIDE AVENUE* *9313203/ACTIVE*	*131009 HILLSIDE AVENUE* *QUEENS NY 11415*	*0.33 NE*	*113*
215	SPILLS	84-25 118TH ST 9408636/CLOSED	84-25 118TH ST KEW GARDENS NY 11415	0.33 NE	14
292	SPILLS	RESIDENT 9701436/CLOSED	131-13 HILLSIDE AVE RICHMOND HILL NY 11415	0.33 NE	113
221	SPILLS	8511 LETFETS BLVD 9214274/CLOSED	8511 LETFERTS BLVD KEW GARDENS NY 11415	0.33 NW	121
268	SPILLS	MANHOLE #18357 9902031/CLOSED	91ST ST/130 ST QUEENS NY 11418	0.33 SE	141
273	SPILLS	MANHOLE 18357 9902052/CLOSED	91 ST AVE / 130TH ST QUEENS NY 11418	0.33 SE	141
218	*SPILLS*	*85-10 ABINGDON RD* *9312749/ACTIVE*	*85010 ABINGDON RD* *QUEENS NY 11415*	*0.35 NW*	*119*

Environmental FirstSearch
Sites Summary Report

TARGET SITE: 129-01 JAMAICA AVE
RICHMOND HILL NY 11418

JOB: 0205377

TOTAL: 431 **GEOCODED:** 392 **NON GEOCODED:** 39 **SELECTED:** 119

ID	DB Type	Site Name/ID/Status	Address	Dist/Dir	Map ID
219	*SPILLS*	*85-16 ABINGTON ROAD* *9312937/ACTIVE*	*85016 ABINGTON ROAD* *QUEENS NY 11415*	*0.35 NW*	*119*
276	SPILLS	MH 264 9904809/CLOSED	METROPILITIAN AVE/BREVOOR QUEENS NY 11415	0.35 NW	145
212	*SPILLS*	*133-03 JAMACIA AVE* *9704115/ACTIVE*	*133-03 JAMACIA AVE* *QUEENS NY 11418*	*0.36 NE*	*116*
213	SPILLS	133-03 JAMAICA AVE/U S PS 9000907/CLOSED	133-03 JAMAICA AVENUE QUEENS NY 11418	0.36 NE	116
264	*SPILLS*	*MALLARD GAS BP* *9806342/ACTIVE*	*133-02 JAMICA AVE* *RICHMOND HILL NY 11418*	*0.36 NE*	*116*
302	*SPILLS*	*T & C AUTO SERVICES* *0003462/ACTIVE*	*133-02 JAMICA AVE* *RICHMOND HILL NY 11418*	*0.36 NE*	*116*
185	*SPILLS*	*102 PRECINCT* *9612773/ACTIVE*	*87-30 118TH ST* *JAMAICA NY 11418*	*0.36 SW*	*102*
187	SPILLS	117-15 MYRTLE AVE/QUEENS 9002434/CLOSED	117-15 MYRTLE AVENUE RIDGEWOOD NY 11418	0.36 SW	104
188	SPILLS	118TH ST 100 FEET NORTH 9711010/CLOSED	OF HILSIDE AVE QUEENS NY 11418	0.36 SW	105
234	*SPILLS*	*91-47 121TH STREET* *9306311/ACTIVE*	*91-47 121TH STREET* *JAMAICA NY 11418*	*0.36 SW*	*75*
235	SPILLS	91-53 121 ST/QUEENS 9004167/CLOSED	91-53 121ST STREET QUEENS NY 11418	0.36 SW	75
236	SPILLS	91-53 121ST ST/QUNS/LIRR 9009530/CLOSED	91-53 121ST STREET QUEENS NY 11418	0.36 SW	75
260	*SPILLS*	*LIRR MORRIS PARK YARD* *9712966/ACTIVE*	*9153 121ST ST* *RICHMOND HILL NY 11418*	*0.36 SW*	*75*
263	SPILLS	LONG ISLAND RAILROAD 9611472/CLOSED	124TH ST. & ATLANTIC AVE. JAMACA NY 11418	0.36 SW	75
286	SPILLS	MORRIS PARK YARD 9614706/CLOSED	ATLANTIC AVE QUEENS NY 11418	0.36 SW	75
305	SPILLS	VAULT #VS5304 0001404/CLOSED	9153 121ST ST QUEENS NY 11418	0.36 SW	75
240	*SPILLS*	*APARTMENT BUILDING* *9814437/ACTIVE*	*85-28 118TH ST* *CUE GARDENS NY 11418*	*0.37 NW*	*15*
265	*SPILLS*	*MANHOLE #10437* *9901852/ACTIVE*	*130TH ST/92ND AVE* *QUEENS NY 11418*	*0.37 SE*	*40*
312	*SPILLS*	*0107361/ACTIVE*	*83-34 121ST ST* *JAMAICA NY 11415*	*0.38 NW*	*154*
248	SPILLS	DALE REALTY 9411716/CLOSED	84-14 126TH STREET KEW GARDENS NY 11415	0.38 NW	133

Environmental FirstSearch
Sites Summary Report

TARGET SITE: 129-01 JAMAICA AVE
RICHMOND HILL NY 11418

JOB: 0205377

TOTAL: 431 **GEOCODED:** 392 **NON GEOCODED:** 39 **SELECTED:** 119

ID	DB Type	Site Name/ID/Status	Address	Dist/Dir	Map ID
239	*SPILLS*	*ABINGDON RD AND BREEVORT* *9808230/ACTIVE*	*STREET* *KEW GARDENS NY 11415*	*0.39 NW*	*131*
255	SPILLS	JRC MANAGEMENT 9516293/CLOSED	85-18 118TH ST KEW GARDENS NY 11418	0.39 NW	136
272	SPILLS	MANHOLE 1822 9909270/CLOSED	MYRTLE AVENUE AT HILLSIDE QUEENS NY 11418	0.40 SW	144
267	*SPILLS*	*MANHOLE #15965* *9810884/ACTIVE*	*LEFFERTS BLVD & 91ST AV* *JAMAICA NY 11418*	*0.41 SW*	*140*
216	SPILLS	84-44 118 ST 9302636/CLOSED	84-44 118 ST. KEW GARDENS NY 11418	0.42 NW	117
186	SPILLS	116-12 MYRTLE AVE. 9214391/CLOSED	116-12 MYRTLE AVE RICHMOND HILL NY 11418	0.42 SW	103
231	SPILLS	89-43 118TH ST/QUEENS 9010978/CLOSED	89-43 118TH STREET QUEENS NY 11418	0.42 SW	128
257	SPILLS	KOPP RESIDENCE 9516637/CLOSED	87-07 136TH ST QUEENS NY 11418	0.43 NE	138
251	SPILLS	GEORGIA HOUSE CORPORATION 9508507/CLOSED	118-11 84TH AV QUEENS NY 11415	0.43 NW	135
278	SPILLS	MORRIS PARK (LIRR) 9612979/CLOSED	124TH ST & ATLANTIC AVE QUEENS NY 11419	0.43 SE	147
306	SPILLS	VAULT 5468 0012658/CLOSED	135TH ST & 89TH AVE QUEENS NY 11418	0.44 NE	151
309	*SPILLS*	*9912753/ACTIVE*	*83-55 LEFFERTS* *QUEENS NY 11415*	*0.44 NW*	*42*
214	SPILLS	83-26 LEFFERTS BLVD. 9210592/CLOSED	83-26 LEFFERTS BLVD. KEW GARDENS NY 11415	0.44 NW	42
210	*SPILLS*	*132-53 METROPOLITAN AVE* *9702101/ACTIVE*	*132-53 METROPOLITAN AVE* *RICHMOND HILL NY 11418*	*0.45 NE*	*115*
211	SPILLS	132-79 METROPOLITAN AVE 9000951/CLOSED	132-79 METROPOLITAN AVE QUEENS NY 11418	0.45 NE	115
191	SPILLS	121ST & ATLANTIC AVE/LIRR 9108482/CLOSED	121ST ST & ATLANTIC AVE RICHMOND HILL NY 11419	0.45 SW	1
192	*SPILLS*	*121ST ST & ATLANTIC AVE* *9212990/ACTIVE*	*121ST ST & ATLANTIC AVE* *JAMAICA NY 11419*	*0.45 SW*	*1*
193	SPILLS	121ST ST&ATLANTIC AV/LIRR 9007517/CLOSED	121ST ST & ATLANTIC AVE JAMAICA NY 11419	0.45 SW	1
194	SPILLS	121ST ST. & ATLANTIC AVE. 9214211/CLOSED	121ST ST. & ATLANTIC AVE. RICHMOND HILL NY 11419	0.45 SW	1
196	SPILLS	121TH ST & ATLANTIC AVE 9307287/CLOSED	121TH ST & ATLANTIC AVE JAMAICA NY 11419	0.45 SW	1

Environmental FirstSearch
Sites Summary Report

TARGET SITE: 129-01 JAMAICA AVE
RICHMOND HILL NY 11418

JOB: 0205377

TOTAL: 431 **GEOCODED:** 392 **NON GEOCODED:** 39 **SELECTED:** 119

ID	DB Type	Site Name/ID/Status	Address	Dist/Dir	Map ID
195	SPILLS	121TH ST & ATLANTIC AVE 9306270/CLOSED	121TH ST & ATLANTIC AVE JAMAICA NY 11419	0.45 SW	1
197	*SPILLS*	*121TH ST& ATLANTIC LIRR* *9306308/ACTIVE*	*121TH ST & ATLANTIC AVE* *RICHMOND HILL NY 11419*	*0.45 SW*	*1*
241	*SPILLS*	*ATLANTIC AV AND* *0103229/ACTIVE*	*121 ST* *QUEENS NY 11418*	*0.45 SW*	*1*
242	*SPILLS*	*ATLANTIC AV&121ST ST/QUNS* *9007399/ACTIVE*	*ATLANTIC AVE & 121ST ST* *JAMAICA NY 11419*	*0.45 SW*	*1*
243	*SPILLS*	*ATLANTIC AV&121ST ST/QUNS* *9101330/ACTIVE*	*ATLANTIC AVE & 121ST ST* *QUEENS NY 11419*	*0.45 SW*	*1*
244	SPILLS	ATLANTIC AVE & 121ST ST 9107905/CLOSED	ATLANTIC AVE & 121ST ST JAMAICA NY 11419	0.45 SW	1
245	SPILLS	ATLANTIC AVE & 121ST STRE 9209615/CLOSED	ATLANTIC AVE & 121ST STRE RICHMOND HILL NY 11418	0.45 SW	1
270	*SPILLS*	*MANHOLE 1082* *0002120/ACTIVE*	*121ST ST/ATLANTIC AV* *QUEENS NY 11419*	*0.45 SW*	*1*
279	*SPILLS*	*MORRIS PARK ENGINE HOUSE* *0105670/ACTIVE*	*121ST /ATLANTIC AVE* *JAMAICA NY 11418*	*0.45 SW*	*1*
280	*SPILLS*	*MORRIS PARK ENGINE HOUSE* *0000597/ACTIVE*	*121ST ST & ATLANTIC AVE* *JAMAICA NY 11419*	*0.45 SW*	*1*
281	*SPILLS*	*MORRIS PARK FUEL DOCK* *9401463/ACTIVE*	*MORRIS PARK FUEL DOCK* *JAMAICA NY 11418*	*0.45 SW*	*1*
282	SPILLS	MORRIS PARK LOCOMOTIVE SH 9210930/CLOSED	MORRIS LOCOMOTIVE SHOP JAMAICA NY 11418	0.45 SW	1
283	*SPILLS*	*MORRIS PARK REPAIR FACILT* *9903955/ACTIVE*	*ATLANTIC AVE & 121ST ST* *QUEENS NY 11419*	*0.45 SW*	*1*
284	SPILLS	MORRIS PARK REPAIR YARD 0107036/CLOSED	ATLANTIC AVE & 121ST ST QUEENS NY 11418	0.45 SW	1
285	*SPILLS*	*MORRIS PARK SHOPS LIRR* *9702210/ACTIVE*	*ATLANTIC AVE* *JAMAICA NY 11418*	*0.45 SW*	*1*
288	*SPILLS*	*MORRIS PK FUEL DOCK LIRR* *9415843/ACTIVE*	*ATLANTIC AVE -MORRIS FUEL* *JAMAICA NY 11418*	*0.45 SW*	*1*
308	SPILLS	VAULT 824 0101384/CLOSED	116TH ST/JAMICA AVE QUEENS NY 11418	0.45 SW	153
310	SPILLS	0009787/CLOSED	125TH ST & 94TH AV QUEENS NY 11419	0.46 SE	139
266	*SPILLS*	*MANHOLE #1086* *9809725/ACTIVE*	*94TH AV/125TH ST* *QUEENS NY 11419*	*0.46 SE*	*139*
220	SPILLS	85-49 116TH ST 9108174/CLOSED	85-49 116TH ST RICHMOND HILL NY 11418	0.46 SW	120

Environmental FirstSearch
Sites Summary Report

TARGET SITE: 129-01 JAMAICA AVE
RICHMOND HILL NY 11418

JOB: 0205377

TOTAL: 431 **GEOCODED:** 392 **NON GEOCODED:** 39 **SELECTED:** 119

ID	DB Type	Site Name/ID/Status	Address	Dist/Dir	Map ID
199	SPILLS	124-04 94TH AVE/QUEENS 9102350/CLOSED	124-04 94TH AVENUE QUEENS NY 11419	0.47 SE	108
271	SPILLS	MANHOLE 1085 0009788/CLOSED	124TH ST /94TH AVE QUEENS NY 11419	0.47 SE	143
229	SPILLS	8742 VAN WYCK EXPWY 9609978/CLOSED	8742 VAN WYCK EXPWY QUEENS NY 11415	0.48 NE	126
233	*SPILLS*	*89TH AVE. & VAN WYKE EXP.* *9213521/ACTIVE*	*89TH AVE & VAN WYKE EXP.* *JAMAICA NY 11418*	*0.49 NE*	*130*
274	*SPILLS*	*MANHOLE 19451* *9907647/ACTIVE*	*VAN WICK EXPRESSWAY/89TH* *QUEENS NY 11418*	*0.49 NE*	*130*
304	*SPILLS*	*VAN WYCK EXPRESSWAY UNDER* *9603834/ACTIVE*	*THE HILLSIDE AV EXIT* *QUEENS NY 11418*	*0.50 NE*	*150*
230	SPILLS	89-35 116TH STREET 9212224/CLOSED	89-35 116TH STREET RICHMOND HILL NY 11418	0.50 SW	127
416	SPILLS	107 82ND AVE 9516134/CLOSED	107 82ND AVE KEW GARDENS NY 11415	NON GC	
417	*SPILLS*	*107 82ND AVENUE* *9810134/ACTIVE*	*107 82ND AVENUE* *QUEENS NY 11415*	*NON GC*	
405	SPILLS	121TH STREET 9311178/CLOSED	121TH STREET RICHMOND HILL NY 11418	NON GC	
418	SPILLS	14-116 73RD TERRACE 9413410/CLOSED	14-116 73RD TERRACE KEW GARDENS NY 11415	NON GC	
419	SPILLS	60 BEVERLY RD. 9214401/CLOSED	60 BEVERLY RD. KEW GARDENS NY 11415	NON GC	
406	SPILLS	94-14 33RD ST 9302138/CLOSED	BOILER ROOM 94-14 33RD ST RICHMOND HILL NY 11418	NON GC	
407	*SPILLS*	*98TH ST. RICHMOND HILL RD* *9401535/ACTIVE*	*98TH ST. RICHMOND HILL R.* *RICHMOND HILL NY 11418*	*NON GC*	
420	SPILLS	AUSTIN ST TUNNEL/UNION TP 9110300/CLOSED	AUSTIN ST TUNNEL/UNION TP KEW GARDENS NY 11415	NON GC	
421	SPILLS	AUSTIN STREET 9416767/CLOSED	AUSTIN ST/METROPOL. AVE. KEW GARDENS NY 11415	NON GC	
408	SPILLS	GETTY GAS STATION 9802934/CLOSED	30-14 HILLSIDE AV RICHMOND HILL NY	NON GC	
409	SPILLS	HESS GAS STATION 9409812/CLOSED	1579 FOREST AVENUE RICHMOND HILL NY 11418	NON GC	
410	SPILLS	J&S CONVEYORS INC 9870323/CLOSED	39 EAST MAIN STREET RICHMOND NY 11418	NON GC	
411	*SPILLS*	*MAQNHOLE 10888* *0109161/ACTIVE*	*NE CORNER CURZON ROAD* *QUEENS NY 11418*	*NON GC*	

Environmental FirstSearch
Sites Summary Report

TARGET SITE: 129-01 JAMAICA AVE
RICHMOND HILL NY 11418

JOB: 0205377

TOTAL: 431 **GEOCODED:** 392 **NON GEOCODED:** 39 **SELECTED:** 119

ID	DB Type	Site Name/ID/Status	Address	Dist/Dir	Map ID
412	*SPILLS*	*MORRIS PARK MILE POST 8.6* *9710259/ACTIVE*	*WEST OF BOLANDS LANDING* *RICHMOND HILL NY*	*NON GC*	
413	SPILLS	OLD RAIL CAR YARD 9709256/CLOSED	MORRIS PARK RICHMOND HILL NY	NON GC	
414	SPILLS	RICHMOND HILL YD, LIRR 9207726/CLOSED	RICHMOND HILL YARD RICHMOND HILL NY	NON GC	
415	SPILLS	UNK 9407768/CLOSED	ATLANTIC AVE. RICHMOND HILL NY 11418	NON GC	
326	SPILLS80	CENTURY AMBULANCE SERVICE 8910104/NON COMERCIAL	121-08 JAMAICA AVENUE JAMAICA NY 11418	0.17 SW	27
314	SPILLS80	125-02 89TH AVE/QUNS/LIRR 8907567/CLOSED	125-02 89TH AVENUE QUEENS NY 11418	0.18 SE	109
332	SPILLS80	RICHMOND HILL RR YD/QUEEN 8909200/CLOSED	125-02 89TH AVENUE QUEENS NY 11418	0.18 SE	109
330	SPILLS80	LIRR YARD/127TH ST/QUEENS 8808809/CLOSED	127TH ST & 89TH AVENUE QUEENS NY 11418	0.19 SE	129
316	*SPILLS80*	*127-01 METROPOLITAN AVE.* *8906750/ACTIVE*	*127001 METROPOLITAN AVE.* *QUEENS NY 11415*	*0.21 NE*	*111*
329	SPILLS80	LIRR 89 AV LOCOMOTIVESPIL 8600311/CLOSED	89TH AVE-INT.MONTAUK BR. RICHMOND HILL NY 11418	0.22 SW	161
323	*SPILLS80*	*89-50 127TH ST/QUEENS* *8906919/ACTIVE*	*89050 127TH STREET* *QUEENS NY 11418*	*0.24 SE*	*2*
313	SPILLS80	124-50 METROPOLITAN AVE 8905266/CLOSED	124-50 METROPOLITAN AVE QUEENS NY 11415	0.26 NW	155
319	*SPILLS80*	*130-14 HILLSIDE AVE/* *8906788/ACTIVE*	*130014 HILLSIDE AVENUE* *JAMAICA NY 11415*	*0.27 NE*	*24*
315	SPILLS80	127 TH ST & 91ST AV/QUEEN 8803991/CLOSED	127TH ST & 91ST AVE QUEENS NY 11418	0.29 SE	70
317	SPILLS80	127ST & 91ST AVENUE / TRI 8607200/CLOSED	127TH & 91ST STREET QUEENS NY 11418	0.29 SE	156
318	SPILLS80	127TH ST & 91ST AVE/LIRR 8709252/CLOSED	127TH ST & 91ST AVE QUEENS NY 11418	0.29 SE	70
320	SPILLS80	132 ST- METROPLTN&JAMAICA 8907726/CLOSED	132 ST- METROPLTN&JAMAICA RICHMOND HILL NY 11418	0.31 NE	157
322	*SPILLS80*	*87-17 LEFFERTS BLVD/QUEEN* *8710198/ACTIVE*	*87017 LEFFERTS BLVD* *QUEENS NY 11419*	*0.31 SW*	*21*
325	SPILLS80	92ND AVE & 127TH ST/LIRR 8800906/CLOSED	92ND AVE & 127TH ST RICHMOND HILL NY 11418	0.32 SE	148
324	SPILLS80	91-53 121ST ST/QUNS/LIRR 8904486/CLOSED	91-53 121ST STREET QUEENS NY 11418	0.36 SW	75

Environmental FirstSearch
Sites Summary Report

TARGET SITE: 129-01 JAMAICA AVE
RICHMOND HILL NY 11418

JOB: 0205377

TOTAL: 431 **GEOCODED:** 392 **NON GEOCODED:** 39 **SELECTED:** 119

ID	DB Type	Site Name/ID/Status	Address	Dist/Dir	Map ID
328	*SPILLS80*	*KEW GARDENS* *880086I/ACTIVE*	*8334 AND 8316 LEFFERTS BD* *NEW YORK NY 11415*	*0.42 NW*	*160*
331	*SPILLS80*	*OUR LADY SENACAL* *8800356/ACTIVE*	*136006 87 AVENUE* *RICHMOND HILL NY 11418*	*0.47 NE*	*162*
333	SPILLS80	S-BOUND SERVICE OFF 8907797/CLOSED	VAN WYKE,HILLSIDE&JAM AVE QUEENS NY 11435	0.50 NE	163
334	SPILLS80	SPILL ON THE VAN WYCK / Q 8601501/CLOSED	VAN WYCK EXPRSWY @ HLLSDE QUEENS NY 11435	0.50 NE	150
327	*SPILLS80*	*JAMAICA STORAGE YARD* *8907630/ACTIVE*	*ATLANTIC AV@130 ST* *JAMAICA NY 11418*	*0.50 SE*	*159*
321	SPILLS80	85-55 115TH ST 8707771/CLOSED	85-55 115TH ST QUEENS NY 11418	0.50 SW	158
422	SPILLS80	123RD ST & 91ST AVE/QUEEN 8709249/CLOSED	123RD ST & 91ST AVE QUEENS NY 11418	NON GC	
183	TRIS	RAYMAC CABINET CO. INC. NYD001268838/CLOSED	87-49 130TH ST. RICHMOND HILL NY 11418	0.12 NE	99
184	TRIS	RAYMAC CABINET CO. INC. 11418RYMCC87491/CLOSED	87-49 130TH ST. RICHMOND HILL NY 11418	0.12 NE	99
336	*UST*	*124-06 HILLSIDE AVE* *PBS2-250678/ACTIVE PBS FACILITY*	*124-06 HILLSIDE AVE* *RICHMOND HILL NY 11418*	*0.09 NW*	*164*
335	*UST*	*102 PCT* *PBS2-342920/ACTIVE PBS FACILITY*	*87-34 118TH ST* *RICHMOND HILL NY 11418*	*0.12 NE*	*99*
337	*UST*	*87-50 111TH STREET GHEITH REALTY L.* *PBS2-322229/ACTIVE PBS FACILITY*	*87-50 111TH ST* *RICHMOND HILL NY 11418*	*0.12 NE*	*99*
338	*UST*	*87-60 113TH ST* *PBS2-195804/ACTIVE PBS FACILITY*	*87-60 113TH ST* *RICHMOND HILL NY 11418*	*0.12 NE*	*99*
339	*UST*	*ANDREW GOUZOULIS* *PBS2-151777/ACTIVE PBS FACILITY*	*87-57 108TH STREET* *RICHMOND HILL NY 11418*	*0.12 NE*	*99*
347	*UST*	*NEO REALTY LLC* *PBS2-065218/ACTIVE PBS FACILITY*	*87-14 129TH ST* *RICHMOND HILL NY 11418*	*0.12 NE*	*99*
350	*UST*	*UFI INC* *PBS2-111392/ACTIVE PBS FACILITY*	*87-17 124TH ST* *RICHMOND HILL NY 11418*	*0.12 NE*	*99*
351	*UST*	*UNIFORMS FOR INDUSTRY* *CBS2-000109/ACTIVE FACILITY*	*129-01 JAMAICA AVE.* *RICHMOND HILL NY 11418*	*0.13 NE*	*20*
352	*UST*	*UNIFORMS FOR INDUSTRY, INC.* *PBS2-248541/ACTIVE PBS FACILITY*	*129-01 JAMAICA AVENUE* *RICHMOND HILL NY 11418*	*0.13 NE*	*20*
345	*UST*	*KEW GARDENS CAR SERVICE* *PBS2-601846/ACTIVE PBS FACILITY*	*122-11 HILLSIDE AVENUE* *QUEENS NY 11415*	*0.14 NW*	*167*
344	UST	JAMAICA WATER SUPPLY STATION NO. 17 CBS2-000326/INACTIVE	87-75 123 STREET RICHMOND HILL NY 11418	0.14 SW	13

Environmental FirstSearch
Site Detail Report

TARGET SITE: 129-01 JAMAICA AVE
RICHMOND HILL NY 11418

JOB: 0205377

EMERGENCY RESPONSE NOTIFICATION SITE

SEARCH ID: 71 **DIST/DIR:** 0.06 NW **MAP ID:** 72

NAME: VIJAY OIL COMPANY
ADDRESS: 8624 124TH ST RICHMOND HILL QUEENS, NY 11418
QUEENS NY
QUEENS
CONTACT:

REV: 2/21/98
ID1: 569161
ID2:
STATUS: FIXED FACILITY
PHONE:

SPILL INFORMATION

DATE OF SPILL: 2/21/98 **TIME OF SPILL:** 1200

PRODUCT RELEASED (1): OIL, FUEL: NO. 2-D
QUANTITY (1): 25
UNITS (1): GAL

PRODUCT RELEASED (2):
QUANTITY (2):
UNITS (2):

PRODUCT RELEASED (3):
QUANTITY (3):
UNITS (3):

MEDIUM/MEDIA AFFECTED

AIR: NO **GROUNDWATER:** NO
LAND: YES **FIXED FACILITY:** NO
WATER: NO **OTHER:** NO
WATERBODY AFFECTED BY RELEASE: DIRT FLOOR IN BASEMENT

CAUSE OF RELEASE

DUMPING: NO **EQUIPMENT FAILURE:** NO
NATURAL PHENOMENON: NO **OPERATOR ERROR:** NO
OTHER CAUSE: NO **TRANSP. ACCIDENT:** NO
UNKNOWN: NO

ACTIONS TAKEN: SORBENT MATTING /
RELEASE DETECTION: OIL COMPANY CAME AND PUMPED OIL INTO CALLERS BASEMENT/ SUPPOSED TO PUT IT IN NEIGHBORS HOUSE
MISC. NOTES: OIL COMPANY CAME OUT PUT SORBENTS DOWN/ OIL COMPANY LEFT / CALLER STATES SHE IS GETTING HEADACHES

DISCHARGER INFORMATION

DISCHARGER ID: 569161 **DUN & BRADSTREET #:**
TYPE OF DISCHARGER: PRIVATE ENTERPRISE
NAME OF DISCHARGER: VIJAY OIL COMPANY
ADDRESS: UNKNOWN ADDRESS

Environmental FirstSearch
Site Detail Report

TARGET SITE: 129-01 JAMAICA AVE
RICHMOND HILL NY 11418

JOB: 0205377

EMERGENCY RESPONSE NOTIFICATION SITE

SEARCH ID: 70 **DIST/DIR:** 0.18 SE **MAP ID:** 71

NAME: LONG ISLAND RAILROAD
ADDRESS: 125TH ST AND 89TH AVE
QUEENS NY
QUEENS
CONTACT:

REV: 5/9/99
ID1: 623195
ID2:
STATUS: FIXED FACILITY
PHONE:

SPILL INFORMATION
DATE OF SPILL: 5/9/99 **TIME OF SPILL:** 1530

PRODUCT RELEASED (1): OIL, FUEL: NO. 2-D
QUANTITY (1): 8000
UNITS (1): GAL

PRODUCT RELEASED (2):
QUANTITY (2):
UNITS (2):

PRODUCT RELEASED (3):
QUANTITY (3):
UNITS (3):

MEDIUM/MEDIA AFFECTED

AIR:	NO	**GROUNDWATER:**	NO
LAND:	NO	**FIXED FACILITY:**	NO
WATER:	NO	**OTHER:**	NO

WATERBODY AFFECTED BY RELEASE: SEWER SYSTEM

CAUSE OF RELEASE

DUMPING:	NO	**EQUIPMENT FAILURE:**	NO
NATURAL PHENOMENON:	NO	**OPERATOR ERROR:**	NO
OTHER CAUSE:	NO	**TRANSP. ACCIDENT:**	NO
UNKNOWN:	NO		

ACTIONS TAKEN: FIRE DEPT ONSCENE/ DEC AND DEP ARE ONSCENE/ RELEASE SECURED
RELEASE DETECTION: STORAGE TANK STORAGE TANK/ UNKNOWN CAUSE/ DOT REGULATED
MISC. NOTES: WX: CLEAR/ 75F/ WIND: E AT 5KTS

DISCHARGER INFORMATION
DISCHARGER ID: 623195 **DUN & BRADSTREET #:**
TYPE OF DISCHARGER: PRIVATE ENTERPRISE
NAME OF DISCHARGER: LONG ISLAND RAILROAD
ADDRESS:
QUEENS NY

Environmental FirstSearch
Site Detail Report

TARGET SITE: 129-01 JAMAICA AVE
RICHMOND HILL NY 11418

JOB: 0205377

HISTORIC/LANDMARK SITE

SEARCH ID: 429 **DIST/DIR:** NON GC **MAP ID:**

NAME: STATE HISTORIC SITES CONTACT INFORMATION
ADDRESS:
NY 11419
QUEENS
CONTACT:

REV: 04/06/01
ID1: SHOP-11419
ID2:
STATUS: SEE SITE DETAILS
PHONE:

STATE HISTORIC SITES CONTACT INFORMATION

OFFICE: SHPO
CONTACT: BERNADETTE CASTRO, SHPO

ADDRESS: AGENCY BUILDING #1, EMPIRE STATE PLAZA
PARKS, RECREATION & HISTORIC PRESERVATION
ALBANY NY 12238
PHONE: 518-474-0443
FAX: 5158-474-4492
EMAIL: RUTH.PIERPONT@OPRHP.STATE.NY.US

HISTORIC/LANDMARK SITE

SEARCH ID: 428 **DIST/DIR:** NON GC **MAP ID:**

NAME: STATE HISTORIC SITES CONTACT INFORMATION
ADDRESS:
NY 11415
QUEENS
CONTACT:

REV: 04/06/01
ID1: SHOP-11415
ID2:
STATUS: SEE SITE DETAILS
PHONE:

STATE HISTORIC SITES CONTACT INFORMATION

OFFICE: SHPO
CONTACT: BERNADETTE CASTRO, SHPO

ADDRESS: AGENCY BUILDING #1, EMPIRE STATE PLAZA
PARKS, RECREATION & HISTORIC PRESERVATION
ALBANY NY 12238
PHONE: 518-474-0443
FAX: 5158-474-4492
EMAIL: RUTH.PIERPONT@OPRHP.STATE.NY.US

TARGET SITE: 129-01 JAMAICA AVE
RICHMOND HILL NY 11418

JOB: 0205377

HISTORIC/LANDMARK SITE

SEARCH ID: 427 **DIST/DIR:** NON GC **MAP ID:**

NAME: STATE HISTORIC SITES CONTACT INFORMATION
ADDRESS:
NY 11418
QUEENS
CONTACT:

REV: 04/06/01
ID1: SHOP-11418
ID2:
STATUS: SEE SITE DETAILS
PHONE:

STATE HISTORIC SITES CONTACT INFORMATION

OFFICE: SHPO
CONTACT: BERNADETTE CASTRO, SHPO

ADDRESS: AGENCY BUILDING #1, EMPIRE STATE PLAZA
PARKS, RECREATION & HISTORIC PRESERVATION
ALBANY NY 12238
PHONE: 518-474-0443
FAX: 5158-474-4492
EMAIL: RUTH.PIERPONT@OPRHP.STATE.NY.US

HISTORIC/LANDMARK SITE

SEARCH ID: 430 **DIST/DIR:** NON GC **MAP ID:**

NAME: STATE HISTORIC SITES CONTACT INFORMATION
ADDRESS:
NY 11435
QUEENS
CONTACT:

REV: 04/06/01
ID1: SHOP-11435
ID2:
STATUS: SEE SITE DETAILS
PHONE:

STATE HISTORIC SITES CONTACT INFORMATION

OFFICE: SHPO
CONTACT: BERNADETTE CASTRO, SHPO

ADDRESS: AGENCY BUILDING #1, EMPIRE STATE PLAZA
PARKS, RECREATION & HISTORIC PRESERVATION
ALBANY NY 12238
PHONE: 518-474-0443
FAX: 5158-474-4492
EMAIL: RUTH.PIERPONT@OPRHP.STATE.NY.US

Environmental FirstSearch
Site Detail Report

TARGET SITE: 129-01 JAMAICA AVE
RICHMOND HILL NY 11418

JOB: 0205377

LEAKING UNDERGROUND STORAGE TANKS

SEARCH ID: 363 **DIST/DIR:** 0.13 NE **MAP ID:** 20

NAME: 129-01 JAMAICA AVE/QUEENS
ADDRESS: 129001 JAMAICA AVENUE
NEW YORK CITY NY
QUEENS
CONTACT:

REV: 1/1/02
ID1: 9101477
ID2:
STATUS: ACTIVE
PHONE:

SPILL DATE: 05/06/91
SPILL TIME: 18:30

DATE REPORTED: 05/06/91
TIME REPORTED: 08:56

MATERIAL SPILLED: UNKNOWN MATERIAL
MATERIAL CLASS: UNKNOWN

AMOUNT SPILLED: -1
AMOUNT RECOVERED: 0

CAUSE OF SPILL: TANK FAILURE
RESOURCE AFFECTED: GROUNDWATER
WATERBODY AFFECTED:
SOURCE OF SPILL: COMMERCIAL/INDUSTRIAL
REPORTED BY: TANK TESTER
CALLER REMARKS:
3K TANK FAILED TANK AUDITOR WITH A LEAK RATE OF -.09GPH,ROUTINE TEST, PROBLEM IN PIPING,WILL EXCAVATE,ISOLATE & RETEST.

REGION: 2 **UST TRUST?** F

SPILL INVESTIGATOR: TANG
SPILL CONTACT:
TELEPHONE:

SPILLER:
ADDRESS:

SPILLER CONTACT:
TELEPHONE: (718) 441-0900

CALLER:
AGENCY:
TELEPHONE:

NOTIFIER:
AGENCY:
TELEPHONE:

LAST DEC UPDATE: 07/03/95
DOES CLEAN UP MEET STANDARDS? F
DEC REMARKS:

CLOSE DATE: / /
PENALTY RECOMMENDED? F

Environmental FirstSearch
Site Detail Report

TARGET SITE: 129-01 JAMAICA AVE
RICHMOND HILL NY 11418

JOB: 0205377

LEAKING UNDERGROUND STORAGE TANKS

SEARCH ID: 361 **DIST/DIR:** 0.21 NE **MAP ID:** 111

NAME: 127-01 METROPOLITAN AVE.
ADDRESS: 127001 METROPOLITAN AVE.
NEW YORK CITY NY
QUEENS
CONTACT:

REV: 1/1/02
ID1: 8906750
ID2:
STATUS: ACTIVE
PHONE:

SPILL DATE: 10/10/89
SPILL TIME: 12:30

DATE REPORTED: 10/10/89
TIME REPORTED: 12:31

MATERIAL SPILLED: GASOLINE
MATERIAL CLASS: PETROLEUM

AMOUNT SPILLED: -1
AMOUNT RECOVERED: 0

CAUSE OF SPILL: TANK TEST FAILURE
RESOURCE AFFECTED: GROUNDWATER
WATERBODY AFFECTED:
SOURCE OF SPILL: COMMERCIAL/INDUSTRIAL
REPORTED BY: TANK TESTER
CALLER REMARKS:
4K TANK FAILED PETROTITE WITH A LEAK RATE OF -.193GPH, WILL EXCAVATE &RETEST.

REGION: 2 **UST TRUST?** T

SPILL INVESTIGATOR: SULLIVAN
SPILL CONTACT: **TELEPHONE:**

SPILLER: BOULEVARD TAXI
ADDRESS: 127-01 METROPOLITAN AVE.
KEW GARDENS , NY
SPILLER CONTACT: **TELEPHONE:** (718) 263-2223

CALLER:
AGENCY:
TELEPHONE:

NOTIFIER:
AGENCY:
TELEPHONE:

LAST DEC UPDATE: 07/03/95
DOES CLEAN UP MEET STANDARDS? F
DEC REMARKS:

CLOSE DATE: / /
PENALTY RECOMMENDED? F

Environmental FirstSearch
Site Detail Report

TARGET SITE: 129-01 JAMAICA AVE
RICHMOND HILL NY 11418

JOB: 0205377

LEAKING UNDERGROUND STORAGE TANKS

SEARCH ID: 373 **DIST/DIR:** 0.24 SE **MAP ID:** 2

NAME: 89-50 127TH ST/QUEENS
ADDRESS: 89050 127TH STREET
NEW YORK CITY NY
QUEENS
CONTACT:

REV: 1/1/02
ID1: 8906919
ID2:
STATUS: ACTIVE
PHONE:

SPILL DATE: 10/13/89
SPILL TIME: 17:35

DATE REPORTED: 10/13/89
TIME REPORTED: 18:39

MATERIAL SPILLED: GASOLINE
MATERIAL CLASS: PETROLEUM

AMOUNT SPILLED: -1
AMOUNT RECOVERED: 0

CAUSE OF SPILL: TANK TEST FAILURE
RESOURCE AFFECTED: GROUNDWATER
WATERBODY AFFECTED:
SOURCE OF SPILL: COMMERCIAL/INDUSTRIAL
REPORTED BY: TANK TESTER
CALLER REMARKS:
(4) 550 S MANIFOLDED TOGETHER FAILED TANK AUDITOR WITH A LEAK RATE OF .280GPH

REGION: 2 **UST TRUST?** T

SPILL INVESTIGATOR: SULLIVAN
SPILL CONTACT: **TELEPHONE:**

SPILLER: UPS
ADDRESS: 89-50 127TH STREET
QUEENS , NY
SPILLER CONTACT: **TELEPHONE:** (718) 251-3179

CALLER:
AGENCY:
TELEPHONE:

NOTIFIER:
AGENCY:
TELEPHONE:

LAST DEC UPDATE: 07/03/95
DOES CLEAN UP MEET STANDARDS? F
DEC REMARKS:

CLOSE DATE: / /
PENALTY RECOMMENDED? F

Environmental FirstSearch
Site Detail Report

TARGET SITE: 129-01 JAMAICA AVE
RICHMOND HILL NY 11418

JOB: 0205377

LEAKING UNDERGROUND STORAGE TANKS

SEARCH ID: 364 **DIST/DIR:** 0.27 NE **MAP ID:** 24

NAME: 130-14 HILLSIDE AVE/
ADDRESS: 130014 HILLSIDE AVENUE
NEW YORK CITY NY
QUEENS
CONTACT:

REV: 1/1/02
ID1: 8906788
ID2:
STATUS: ACTIVE
PHONE:

SPILL DATE: 10/11/89
SPILL TIME: 09:30

DATE REPORTED: 10/11/89
TIME REPORTED: 09:57

MATERIAL SPILLED: GASOLINE
MATERIAL CLASS: PETROLEUM

AMOUNT SPILLED: -1
AMOUNT RECOVERED: 0

CAUSE OF SPILL: TANK TEST FAILURE
RESOURCE AFFECTED: GROUNDWATER
WATERBODY AFFECTED:
SOURCE OF SPILL: GASOLINE STATION
REPORTED BY: TANK TESTER
CALLER REMARKS:
2K TANK FAILED HORNER EZY CHECK WITH A GROSS LEAK,EXPECT VAPOR POCKET,NYCFD NOTIFIED.

REGION: 2 **UST TRUST?** T

SPILL INVESTIGATOR: SULLIVAN
SPILL CONTACT: **TELEPHONE:**

SPILLER:
ADDRESS:

SPILLER CONTACT: **TELEPHONE:**

CALLER:
AGENCY:
TELEPHONE:

NOTIFIER:
AGENCY:
TELEPHONE:

LAST DEC UPDATE: 07/03/95
DOES CLEAN UP MEET STANDARDS? F
DEC REMARKS:

CLOSE DATE: / /
PENALTY RECOMMENDED? F

Environmental FirstSearch
Site Detail Report

TARGET SITE: 129-01 JAMAICA AVE
RICHMOND HILL NY 11418

JOB: 0205377

LEAKING UNDERGROUND STORAGE TANKS

SEARCH ID: 380 **DIST/DIR:** 0.29 NE **MAP ID:** 18

NAME: MAX & ROMY GAS STATION
ADDRESS: 131-09 HILLSIDE AV
RICHMOND HILL NY
QUEENS
CONTACT:

REV: 01/08/99
ID1: 9811412
ID2:
STATUS: ACTIVE
PHONE:

SPILL DATE: 12/10/98
SPILL TIME: 13:00

DATE REPORTED: 12/10/98
TIME REPORTED: 13:20

MATERIAL SPILLED: 0009
MATERIAL CLASS: P

AMOUNT SPILLED: 0 G
AMOUNT RECOVERED: 0 G

CAUSE OF SPILL: TANK OVERFILL
RESOURCE AFFECTED: ON LAND
WATERBODY AFFECTED:
SOURCE OF SPILL: GASOLINE STATION
REPORTED BY: OTHER
CALLER REMARKS:

REGION: 2 **UST TRUST?** YES

SPILL INVESTIGATOR: TIBBE
SPILL CONTACT: MURALI SAGAR **TELEPHONE:** (718) 331-5003

SPILLER: MAX & ROMY GAS STATION
ADDRESS: 131-09 HILLSIDE AV
RICHMOND HILL, NY
SPILLER CONTACT: MURALI SAGAR **TELEPHONE:** (718) 331-5003

CALLER:
AGENCY:
TELEPHONE:

NOTIFIER:
AGENCY:
TELEPHONE:

LAST DEC UPDATE: 01/08/99
DOES CLEAN UP MEET STANDARDS? NO
DEC REMARKS:

CLOSE DATE: / /
PENALTY RECOMMENDED? NO

Environmental FirstSearch

.5 Mile Radius

State Wells Sites

129-01 JAMAICA AVE, RICHMOND HILL NY 11418



Source: 1999 U.S. Census TIGER Files

Target Site (Latitude: 40.70096 Longitude: -73.825984) .....

Identified Site, Multiple Sites, Receptor .....

NPL, Solid Waste Landfill (SWL) or Hazardous Waste .....

Railroads .....

Black Rings Represent 1/4 Mile Radii; Red Ring Represents 500 ft. Radius

Public Water Supply, DEP Zone II Boundaries .....

Environmental FirstSearch

1 Mile Radius

Non-ASTM Map: RCRANLR, FINDS, TRIS, Spills 90, Spills 80

129-01 JAMAICA AVE, RICHMOND HILL NY 11418

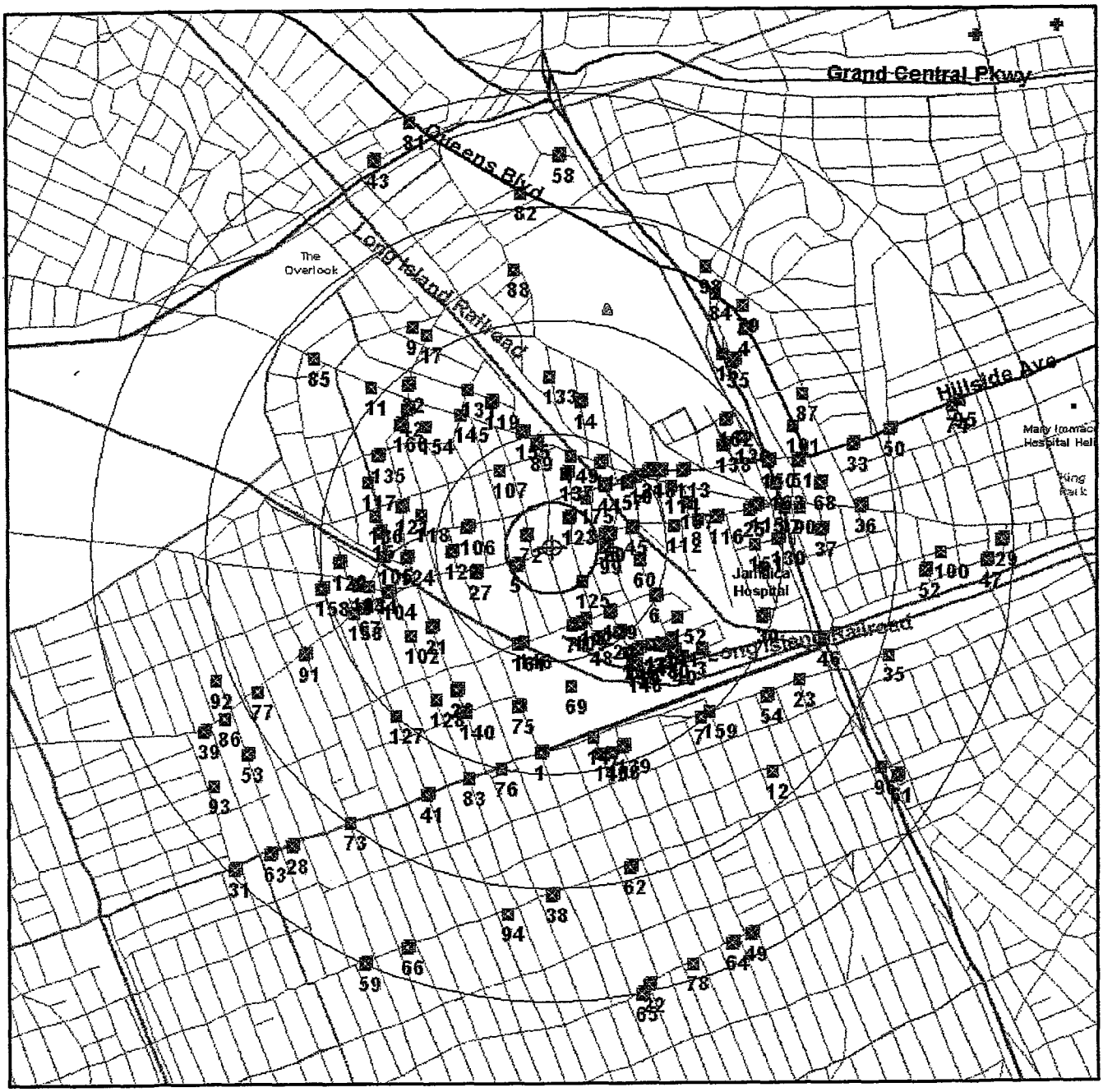

Source: 1999 U.S. Census TIGER Files

Target Site (Latitude: 40.70096 Longitude: -73.825984) .....

Identified Site, Multiple Sites, Receptor .....

NPL, Solid Waste Landfill (SWL) or Hazardous Waste .....

National Historic Sites and Landmark Sites .....

Railroads .....

Black Rings Represent 1/4 Mile Radii; Red Ring Represents 500 ft. Radius

Environmental FirstSearch

.25 Mile Radius

ASTM Map: RCRAGEN, ERNS, UST

129-01 JAMAICA AVE, RICHMOND HILL NY 11418

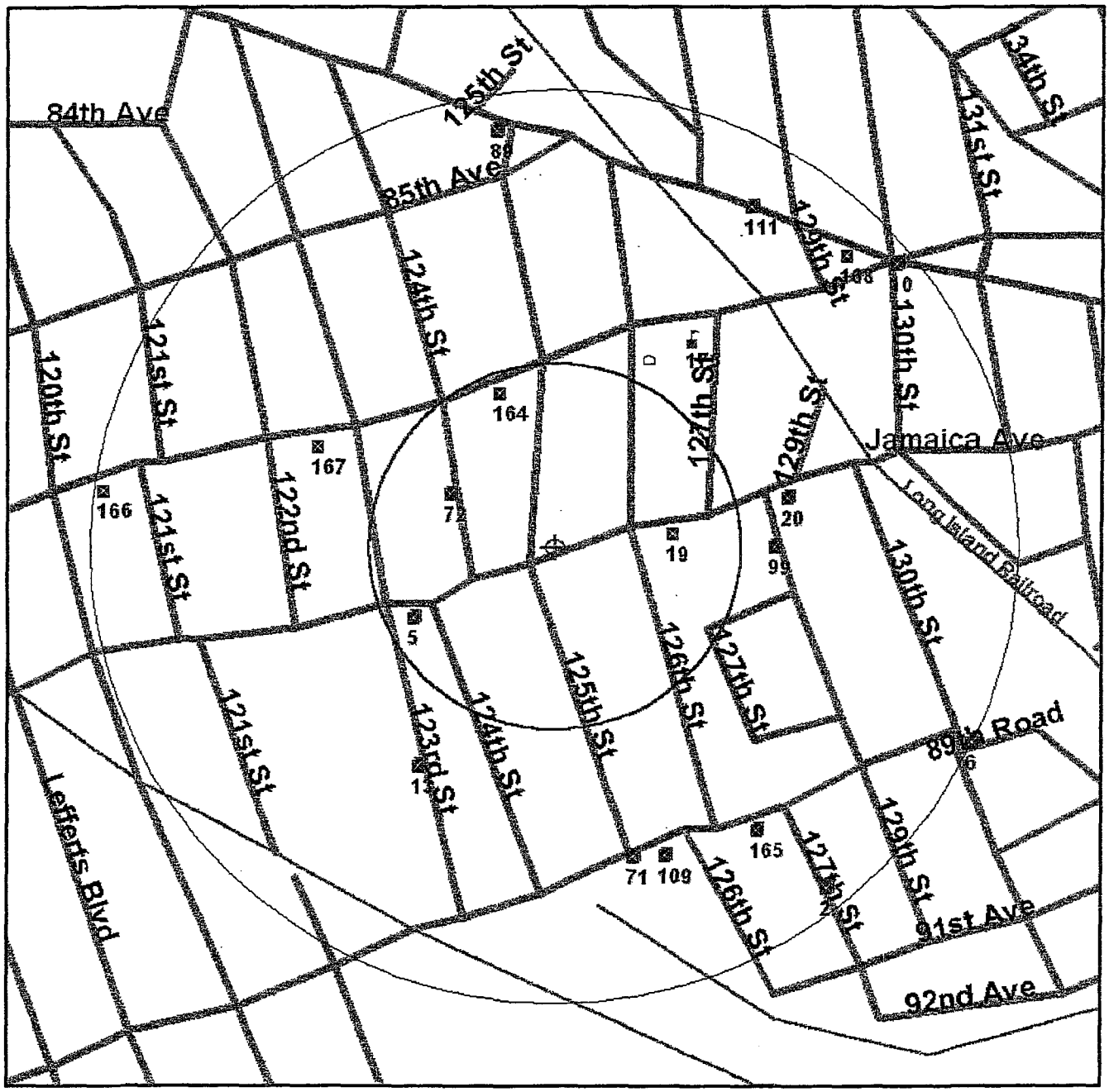

Source: 1999 U.S. Census TIGER Files

Target Site (Latitude: 40.70096 Longitude: -73.825984) .....

Identified Site, Multiple Sites, Receptor .....

NPL, Solid Waste Landfill (SWL) or Hazardous Waste .....

Railroads .....

Black Rings Represent 1/4 Mile Radii; Red Ring Represents 500 ft. Radius

Environmental FirstSearch

.5 Mile Radius

ASTM Map: CERCLIS, RCRATSD, LUST, SWL

129-01 JAMAICA AVE, RICHMOND HILL NY 11418



Source: 1999 U.S. Census TIGER Files

Target Site (Latitude: 40.70096 Longitude: -73.825984) .....

Identified Site, Multiple Sites, Receptor .....

NPL, Solid Waste Landfill (SWL) or Hazardous Waste .....

Railroads .....

Black Rings Represent 1/4 Mile Radii; Red Ring Represents 500 ft. Radius

Environmental FirstSearch

1 Mile Radius

ASTM Map: NPL, RCRACOR, STATE Sites

129-01 JAMAICA AVE, RICHMOND HILL NY 11418

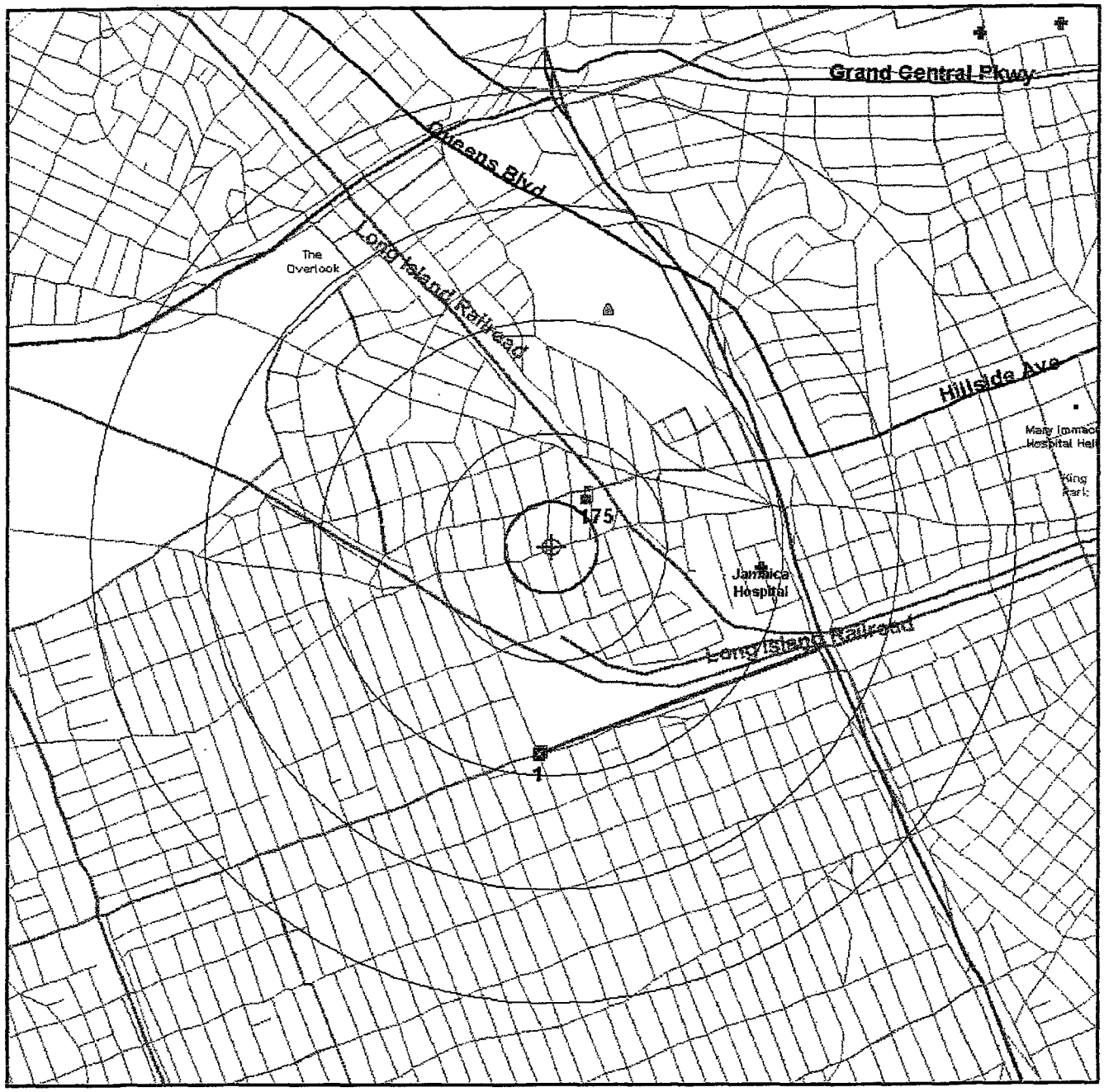

Source: 1999 U.S. Census TIGER Files

Target Site (Latitude: 40.70096 Longitude: -73.825984) .....

Identified Site, Multiple Sites, Receptor .....

NPL, Solid Waste Landfill (SWL) or Hazardous Waste .....

Railroads .....

Black Rings Represent 1/4 Mile Radii; Red Ring Represents 500 ft. Radius

Environmental FirstSearch
Street Name Report for Streets within .25 Mile(s) of Target Property

TARGET SITE: 129-01 JAMAICA AVE
RICHMOND HILL NY 11418

JOB: 0205377

Street Name	Dist/Dir	Street Name	Dist/Dir
120th St	0.24 SW		
121st St	0.18 NW		
122nd St	0.13 SW		
123rd St	0.08 SW		
124th Pl	0.24 NW		
124th St	0.03 SW		
125th St	0.01 NE		
126th St	0.06 NE		
127th St	0.11 NE		
129th St	0.14 SE		
130th St	0.19 NE		
131st St	0.23 NE		
85th Ave	0.17 NW		
87th Rd	0.14 SE		
88th Rd	0.20 SE		
89th Ave	0.22 SE		
Austin St	0.21 NE		
Hillside Ave	0.06 NE		
Jamaica Ave	0.06 SE		
Metropolitan Ave	0.19 NE		

Environmental FirstSearch
New York Databases and Sources

1. **State Sites:** The New York State Department of Environmental Conservation's Registry of Inactive Hazardous Waste Disposal Sites. The database contains information on all Class 1, Class 2, Class 2a, Class 3, Class 4, and Class 5 locations maintained by the Division of Hazardous Waste Remediation.

   Updated quarterly.

   The Hazardous Substance Waste Disposal Site Study list maintained by the New York State Department of Environmental Conservation is also included within the State Sites database.

   Updated as available.

2. **Spills:** The New York State Department of Environmental Conservation's database of emergency response actions and spill releases maintained by the Division of Spills Management.

   Updated quarterly.

3. **Landfills:** The New York State Department of Environmental Conservation's Active Facilities Registry maintained by the Division of Solid and Hazardous Materials.

   Updated annually.

4. **UST:** The New York State Department of Environmental Conservation 's database of Petroleum Bulk Storage (PBS) facilities, Major Oil Storage Facilities (MOSF), and Chemical Bulk Storage (CBS) facilities maintained by the Division of Spills Management and delegated Counties (Nassau, Suffolk, Rockland, and Cortland Counties).

   Updated quarterly.

5. **PWS:** The State of New York Department of Health database of Public Water Supply (PWS) wells maintained by the Bureau of Public Water Supply.

   Updated annually.

6. **LUST:** The New York State Department of Environmental Conservation's database of Leaking Underground Storage Tanks (LUSTs) maintained by the Division of Spills Management. The database is derived from the Spills database.

   Updated quarterly.

RELEASES: ***Air and Surface Water Releases.*** A subset of the EPA's ERNS database which have impacted only air or surface water.

Updated quarterly.

NPDES: ***National Pollution Discharge Elimination System.*** The EPA's database of all permitted facilities receiving and discharging effluents to and from the environment.

Updated semi-annually.

FINDS: ***The Facility Index System.*** The EPA's Index of identification numbers associated with a property or facility that the EPA has investigated or has been made aware of in conjunction with various regulatory programs. Each record indicates the EPA office that may have files on the site or facility.

Updated quarterly.

TRIS: ***Toxic Release Inventory System.*** The EPA's database of sites that release, manufacture, process, import, or export toxic chemicals into the air, land, or water in measurable quantities.

Updated upon release from the EPA.

RECEPTORS: 1995 TIGER census listing of schools and hospitals that may house individuals deemed sensitive to environmental discharges due to their fragile immune systems.

Environmental FirstSearch
Federal Databases and Sources

NPL: ***National Priority List.*** The EPA's list of confirmed or proposed Superfund sites.

Updated quarterly.

CERCLIS: ***Comprehensive Environmental Response Compensation and Liability Information System.*** The EPA's database of current and potential Superfund sites currently or previously under investigation.

Updated quarterly.

RCRA TSD: ***Resource Conservation and Recovery Information System Treatment, Storage, and Disposal Facilities.*** The EPA's database of RCRIS sites which treat, store, dispose, or incinerate hazardous waste. This information is also reported in the standard RCRIS detailed data.

Updated quarterly.

RCRA COR: ***Resource Conservation and Recovery Information System Corrective Action Sites.*** The EPA's database of RCRIS sites with reported corrective action. This information is also reported in the standard RCRIS detailed data.

Updated quarterly.

RCRA GEN: ***Resource Conservation and Recovery Information System Large and Small Quantity Generators.*** The EPA's database of RCRIS sites that create more than 100kg of hazardous waste per month or meet other RCRA requirements. Included are RAATS (RCRA Administrative Action Tracking System) and CMEL (Compliance Monitoring & Enforcement List).

Updated quarterly.

RCRA NLR: ***Resource Conservation and Recovery Information System sites No Longer Regulated.*** The EPA's database of RCRIS sites that create less than 100kg of hazardous waste per month or do not meet other RCRA requirements.

Updated quarterly.

ERNS: ***Emergency Response Notification System.*** The EPA's database of EPA emergency response actions.

Updated quarterly.

Environmental FirstSearch
Site Detail Report

TARGET SITE: 129-01 JAMAICA AVE
RICHMOND HILL NY 11418

JOB: 0205377

REGISTERED UNDERGROUND STORAGE TANKS

SEARCH ID: 425 **DIST/DIR:** NON GC **MAP ID:**

NAME: 83-16 KEW GARDENS L.L.C
ADDRESS: 83-16 KEW GARDENS L.L.C.
KEW GARDENS NY 11415

CONTACT: JOSEPH SEGRETTO (SUPER)

REV: 1/1/02
ID1: PBS2-321753
ID2:
STATUS: ACTIVE PBS FACILITY
PHONE: (718) 805-0884

NEXT TEST: 6/1/03
TEST METHOD: HORNER EZ CHECK

TARGET SITE: 129-01 JAMAICA AVE
RICHMOND HILL NY 11418

JOB: 0205377

REGISTERED UNDERGROUND STORAGE TANKS

SEARCH ID: 425 **DIST/DIR:** NON GC **MAP ID:**

NAME: 83-16 KEW GARDENS L.L.C
ADDRESS: 83-16 KEW GARDENS L.L.C.
KEW GARDENS NY 11415

CONTACT: JOSEPH SEGRETTO (SUPER)

REV: 1/1/02
ID1: PBS2-321753
ID2:
STATUS: ACTIVE PBS FACILITY
PHONE: (718) 805-0884

PETROLEUM BULK STORAGE FACILITY INFORMATION

TYPE OF SITE: APARTMENT BUILDING
TOTAL ACTIVE TANKS ON SITE: 1
TOTAL FACILITY CAPACITY: 5000 GALLONS
OLD PBS NUMBER: **CBS NUMBER:** **SPDES NUMBER:**
ADDITIONAL ADDRESS INFO: 83016 KEW GARDENS L.L.C.

TYPE OF OWNER: CORPORATE/COMMERCIAL
OWNER SUB TYPE:
OWNER ADDRESS: P.O. BOX 381
JERICHO NY 11753
PHONE: (516) 921-9014

EMERGENCY CONTACT: MRS. C. REDDY
PHONE: (516) 921-0999

MAILING NAME: 83-16 KEW GARDENS L.L.C.
ADDRESS: P.O. BOX 381
JERICHO NY 11753
ATTENTION: MRS. C. REDDY
PHONE: (516) 921-9014

CERTIFICATE DATE: 8/7/97 **EXP. DATE:** 8/6/02
RENEWAL DATE:

TANK INFORMATION

TANK NUMBER: 001 **TANK STATUS:** IN SERVICE
INSTALLED: **CLOSED:**
TANK CAPACITY: 5000 GALLONS
PRODUCT: # 1, 2, OR 4 FUEL OIL

TANK TYPE: STEEL/CARBON STEEL
TANK LOCATION: UNDERGROUND
INTERNAL PROTECTION:
EXTERNAL PROTECTION:
PIPE TYPE: STEEL/IRON
PIPE LOCATION:
INTERNAL PROTECTION:
EXTERNAL PROTECTION:
SECONDARY CONTAINMENT: NONE
LEAK DETECTION: NONE
OVERFILL PROTECTION: PRODUCT LEVEL GAUGE
DISPENSER: SUCTION
DATE TESTED: 6/1/98

- Continued on next page -

Environmental FirstSearch
Site Detail Report

TARGET SITE: 129-01 JAMAICA AVE
RICHMOND HILL NY 11418

JOB: 0205377

REGISTERED UNDERGROUND STORAGE TANKS

SEARCH ID: 353 **DIST/DIR:** 0.24 SE **MAP ID:** 2

NAME: UNITED PARCEL SERVICE
ADDRESS: 89-50 127 ST
RICHMOND HILL NY 11418
QUEENS
CONTACT: U P S

REV: 1/1/02
ID1: PBS2-356700
ID2:
STATUS: UNREGULATED BY PBS
PHONE: (718) 706-3184

TANK NUMBER: 004 **TANK STATUS:** CLOSED PRIOR TO 04/91 (IT IS EITHER IN PLACE OR REMOVED)
INSTALLED: 6/1/69 **CLOSED:**
TANK CAPACITY: 550 GALLONS
PRODUCT: UNLEADED GASOLINE

TANK TYPE: STEEL/CARBON STEEL
TANK LOCATION: UNDERGROUND
INTERNAL PROTECTION:
EXTERNAL PROTECTION:
PIPE TYPE: GALVANIZED STEEL
PIPE LOCATION:
INTERNAL PROTECTION:
EXTERNAL PROTECTION:
SECONDARY CONTAINMENT: NONE
LEAK DETECTION: NONE
OVERFILL PROTECTION:
DISPENSER: SUCTION
DATE TESTED:
NEXT TEST:
TEST METHOD:

TANK NUMBER: 005 **TANK STATUS:** CLOSED PRIOR TO 04/91 (IT IS EITHER IN PLACE OR REMOVED)
INSTALLED: 6/1/69 **CLOSED:**
TANK CAPACITY: 550 GALLONS
PRODUCT: UNLEADED GASOLINE

TANK TYPE: STEEL/CARBON STEEL
TANK LOCATION: UNDERGROUND
INTERNAL PROTECTION:
EXTERNAL PROTECTION:
PIPE TYPE: GALVANIZED STEEL
PIPE LOCATION:
INTERNAL PROTECTION:
EXTERNAL PROTECTION:
SECONDARY CONTAINMENT: NONE
LEAK DETECTION: NONE
OVERFILL PROTECTION:
DISPENSER: SUCTION
DATE TESTED:
NEXT TEST:
TEST METHOD:

TANK NUMBER: 006 **TANK STATUS:** CLOSED PRIOR TO 04/91 (IT IS EITHER IN PLACE OR REMOVED)

- More Details Exist For This Site; Max Page Limit Reached -

Environmental FirstSearch
Site Detail Report

TARGET SITE: 129-01 JAMAICA AVE
RICHMOND HILL NY 11418

JOB: 0205377

REGISTERED UNDERGROUND STORAGE TANKS

SEARCH ID: 353 **DIST/DIR:** 0.24 SE **MAP ID:** 2

NAME: UNITED PARCEL SERVICE
ADDRESS: 89-50 127 ST
RICHMOND HILL NY 11418
QUEENS
CONTACT: U P S

REV: 1/1/02
ID1: PBS2-356700
ID2:
STATUS: UNREGULATED BY PBS
PHONE: (718) 706-3184

DATE TESTED:
NEXT TEST:
TEST METHOD:

TANK NUMBER: 002 **TANK STATUS:** CLOSED PRIOR TO 04/91 (IT IS EITHER IN PLACE OR REMOVED)
INSTALLED: 6/1/69 **CLOSED:**
TANK CAPACITY: 550 GALLONS
PRODUCT: UNLEADED GASOLINE

TANK TYPE: STEEL/CARBON STEEL
TANK LOCATION: UNDERGROUND
INTERNAL PROTECTION:
EXTERNAL PROTECTION:
PIPE TYPE: GALVANIZED STEEL
PIPE LOCATION:
INTERNAL PROTECTION:
EXTERNAL PROTECTION:
SECONDARY CONTAINMENT: NONE
LEAK DETECTION: NONE
OVERFILL PROTECTION:
DISPENSER: SUCTION
DATE TESTED:
NEXT TEST:
TEST METHOD:

TANK NUMBER: 003 **TANK STATUS:** CLOSED PRIOR TO 04/91 (IT IS EITHER IN PLACE OR REMOVED)
INSTALLED: 6/1/69 **CLOSED:**
TANK CAPACITY: 550 GALLONS
PRODUCT: UNLEADED GASOLINE

TANK TYPE: STEEL/CARBON STEEL
TANK LOCATION: UNDERGROUND
INTERNAL PROTECTION:
EXTERNAL PROTECTION:
PIPE TYPE: GALVANIZED STEEL
PIPE LOCATION:
INTERNAL PROTECTION:
EXTERNAL PROTECTION:
SECONDARY CONTAINMENT: NONE
LEAK DETECTION: NONE
OVERFILL PROTECTION:
DISPENSER: SUCTION
DATE TESTED:
NEXT TEST:
TEST METHOD:

- Continued on next page -

TARGET SITE: 129-01 JAMAICA AVE
RICHMOND HILL NY 11418

JOB: 0205377

REGISTERED UNDERGROUND STORAGE TANKS

SEARCH ID: 353 **DIST/DIR:** 0.24 SE **MAP ID:** 2

NAME: UNITED PARCEL SERVICE
ADDRESS: 89-50 127 ST
RICHMOND HILL NY 11418
QUEENS
CONTACT: U P S

REV: 1/1/02
ID1: PBS2-356700
ID2:
STATUS: UNREGULATED BY PBS
PHONE: (718) 706-3184

PETROLEUM BULK STORAGE FACILITY INFORMATION

TYPE OF SITE:
TOTAL ACTIVE TANKS ON SITE: 0
TOTAL FACILITY CAPACITY: 0 GALLONS
OLD PBS NUMBER: **CBS NUMBER:** **SPDES NUMBER:**
ADDITIONAL ADDRESS INFO: 89050 127 ST

TYPE OF OWNER:
OWNER SUB TYPE:
OWNER ADDRESS: 46-05 56 RD
MASPETH NY 11378
PHONE: (718) 706-3138

EMERGENCY CONTACT: CONO CIMINO
PHONE: (516) 681-3276

MAILING NAME: UNITED PARCEL SERVICE
ADDRESS: 46-05 56 RD
MASPETH NY 11378
ATTENTION:
PHONE: (718) 706-3138

CERTIFICATE DATE: 6/28/88 **EXP. DATE:** 6/28/93
RENEWAL DATE:

TANK INFORMATION

TANK NUMBER: 001 **TANK STATUS:** CLOSED PRIOR TO 04/91 (IT IS EITHER IN PLACE OR REMOVED)
INSTALLED: 6/1/69 **CLOSED:**
TANK CAPACITY: 550 GALLONS
PRODUCT: UNLEADED GASOLINE

TANK TYPE: STEEL/CARBON STEEL
TANK LOCATION: UNDERGROUND
INTERNAL PROTECTION:
EXTERNAL PROTECTION:
PIPE TYPE: GALVANIZED STEEL
PIPE LOCATION:
INTERNAL PROTECTION:
EXTERNAL PROTECTION:
SECONDARY CONTAINMENT: NONE
LEAK DETECTION: NONE
OVERFILL PROTECTION:
DISPENSER: SUCTION

- Continued on next page -

Environmental FirstSearch
Site Detail Report

TARGET SITE: 129-01 JAMAICA AVE
RICHMOND HILL NY 11418

JOB: 0205377

REGISTERED UNDERGROUND STORAGE TANKS

SEARCH ID: 343 **DIST/DIR:** 0.24 NW **MAP ID:** 166

NAME: *HILLSIDE EQUITIES, LLC.*
ADDRESS: 120-05 HILLSIDE AVE
QUEENS NY 11418
QUEENS
CONTACT: BIENVENIDO MONTILLA

REV: 1/1/02
ID1: PBS2-282766
ID2:
STATUS: ACTIVE PBS FACILITY
PHONE: (718) 846-7704

NEXT TEST:
TEST METHOD:

TARGET SITE: 129-01 JAMAICA AVE
RICHMOND HILL NY 11418

JOB: 0205377

REGISTERED UNDERGROUND STORAGE TANKS

SEARCH ID: 343 **DIST/DIR:** 0.24 NW **MAP ID:** 166

NAME: HILLSIDE EQUITIES, LLC.
ADDRESS: 120-05 HILLSIDE AVE
QUEENS NY 11418
QUEENS
CONTACT: BIENVENIDO MONTILLA

REV: 1/1/02
ID1: PBS2-282766
ID2:
STATUS: ACTIVE PBS FACILITY
PHONE: (718) 846-7704

PETROLEUM BULK STORAGE FACILITY INFORMATION

TYPE OF SITE: APARTMENT BUILDING
TOTAL ACTIVE TANKS ON SITE: 1
TOTAL FACILITY CAPACITY: 5000 GALLONS
OLD PBS NUMBER: **CBS NUMBER:** **SPDES NUMBER:**
ADDITIONAL ADDRESS INFO: 120005 HILLSIDE AVE

TYPE OF OWNER: CORPORATE/COMMERCIAL
OWNER SUB TYPE:
OWNER ADDRESS: 850 BRONX RIVER ROAD
YONKERS NY 10708
PHONE: (914) 237-1600

EMERGENCY CONTACT: RON FINGER
PHONE: (914) 237-1600

MAILING NAME: HSC MANAGEMENT
ADDRESS: 850 BRONX RIVER ROAD
YONKERS NY 10708
ATTENTION: RON FINGER
PHONE: (914) 237-1600

CERTIFICATE DATE: 10/29/99 **EXP. DATE:** 10/29/04
RENEWAL DATE:

TANK INFORMATION

TANK NUMBER: 001 **TANK STATUS:** IN SERVICE
INSTALLED: **CLOSED:**
TANK CAPACITY: 5000 GALLONS
PRODUCT: # 1, 2, OR 4 FUEL OIL

TANK TYPE: STEEL/CARBON STEEL
TANK LOCATION: ABOVEGROUND
INTERNAL PROTECTION: NONE
EXTERNAL PROTECTION: NONE
PIPE TYPE: STEEL/IRON
PIPE LOCATION: UNDERGROUND
INTERNAL PROTECTION: NONE
EXTERNAL PROTECTION: NONE
SECONDARY CONTAINMENT: NONE
LEAK DETECTION: NONE
OVERFILL PROTECTION: NONE
DISPENSER: SUCTION
DATE TESTED:

- Continued on next page -

Environmental FirstSearch
Site Detail Report

TARGET SITE: 129-01 JAMAICA AVE
RICHMOND HILL NY 11418

JOB: 0205377

REGISTERED UNDERGROUND STORAGE TANKS

SEARCH ID: 348 **DIST/DIR:** 0.23 NW **MAP ID:** 89

NAME:	R & K OIL, INC.	**REV:**	1/1/02
ADDRESS:	125-24 METROPOLITAN AVE	**ID1:**	PBS2-600646
	KEW GARDENS NY 11415	**ID2:**	
	QUEENS	**STATUS:**	ACTIVE PBS FACILITY
CONTACT:	R & K OIL, INC.	**PHONE:**	(718) 847-5407

INSTALLED: **CLOSED:** 11/1/99
TANK CAPACITY: 550 GALLONS
PRODUCT: UNLEADED GASOLINE

TANK TYPE: STEEL/CARBON STEEL
TANK LOCATION: UNDERGROUND
INTERNAL PROTECTION: NONE
EXTERNAL PROTECTION: PAINTED/ASPHALT COATING
PIPE TYPE: STEEL/IRON
PIPE LOCATION: UNDERGROUND
INTERNAL PROTECTION: NONE
EXTERNAL PROTECTION: NONE
SECONDARY CONTAINMENT: NONE
LEAK DETECTION: NONE
OVERFILL PROTECTION: NONE
DISPENSER: SUCTION
DATE TESTED:
NEXT TEST:
TEST METHOD:

TANK NUMBER: 3 **TANK STATUS:** CLOSED - IN PLACE
INSTALLED: **CLOSED:** 11/1/99
TANK CAPACITY: 550 GALLONS
PRODUCT: UNLEADED GASOLINE

TANK TYPE: STEEL/CARBON STEEL
TANK LOCATION: UNDERGROUND
INTERNAL PROTECTION: NONE
EXTERNAL PROTECTION: PAINTED/ASPHALT COATING
PIPE TYPE: STEEL/IRON
PIPE LOCATION: UNDERGROUND
INTERNAL PROTECTION: NONE
EXTERNAL PROTECTION: NONE
SECONDARY CONTAINMENT: NONE
LEAK DETECTION: NONE
OVERFILL PROTECTION: NONE
DISPENSER: SUCTION
DATE TESTED:
NEXT TEST:
TEST METHOD:

TANK NUMBER: 4 **TANK STATUS:** IN SERVICE
INSTALLED: 4/1/76 **CLOSED:**
TANK CAPACITY: 4000 GALLONS
PRODUCT: UNLEADED GASOLINE

- More Details Exist For This Site; Max Page Limit Reached -

TARGET SITE: 129-01 JAMAICA AVE
RICHMOND HILL NY 11418

JOB: 0205377

REGISTERED UNDERGROUND STORAGE TANKS

SEARCH ID: 348 **DIST/DIR:** 0.23 NW **MAP ID:** 89

NAME:	R & K OIL, INC.	**REV:**	1/1/02
ADDRESS:	125-24 METROPOLITAN AVE	**ID1:**	PBS2-600646
	KEW GARDENS NY 11415	**ID2:**	
	QUEENS	**STATUS:**	ACTIVE PBS FACILITY
CONTACT:	R & K OIL, INC.	**PHONE:**	(718) 847-5407

NEXT TEST:
TEST METHOD:

TANK NUMBER:	10	**TANK STATUS:**	IN SERVICE
INSTALLED:	11/1/99	**CLOSED:**	
TANK CAPACITY:	4000 GALLONS		
PRODUCT:	UNLEADED GASOLINE		
TANK TYPE:	FIBERGLASS COATED STEEL		
TANK LOCATION:	UNDERGROUND		
INTERNAL PROTECTION:	NONE		
EXTERNAL PROTECTION:	FIBERGLASS		
PIPE TYPE:	FIBERGLASS		
PIPE LOCATION:	UNDERGROUND		
INTERNAL PROTECTION:	NONE		
EXTERNAL PROTECTION:	NONE		
SECONDARY CONTAINMENT:	DOUBLE-WALLED TANK		
LEAK DETECTION:	IN-TANK SYSTEM, INTERSTITIAL MONITORING		
OVERFILL PROTECTION:	HIGH LEVEL ALARM, CATCH BASIN		
DISPENSER:	SUBMERSIBLE		
DATE TESTED:			
NEXT TEST:			
TEST METHOD:			

TANK NUMBER:	11	**TANK STATUS:**	IN SERVICE
INSTALLED:	11/1/99	**CLOSED:**	
TANK CAPACITY:	4000 GALLONS		
PRODUCT:	UNLEADED GASOLINE		
TANK TYPE:	FIBERGLASS COATED STEEL		
TANK LOCATION:	UNDERGROUND		
INTERNAL PROTECTION:	NONE		
EXTERNAL PROTECTION:	FIBERGLASS		
PIPE TYPE:	FIBERGLASS		
PIPE LOCATION:	UNDERGROUND		
INTERNAL PROTECTION:	NONE		
EXTERNAL PROTECTION:	NONE		
SECONDARY CONTAINMENT:	DOUBLE-WALLED TANK		
LEAK DETECTION:	IN-TANK SYSTEM, INTERSTITIAL MONITORING		
OVERFILL PROTECTION:	HIGH LEVEL ALARM, CATCH BASIN		
DISPENSER:	SUBMERSIBLE		
DATE TESTED:			
NEXT TEST:			
TEST METHOD:			

TANK NUMBER:	2	**TANK STATUS:**	CLOSED - IN PLACE

- Continued on next page -

TARGET SITE: 129-01 JAMAICA AVE
RICHMOND HILL NY 11418

JOB: 0205377

REGISTERED UNDERGROUND STORAGE TANKS

SEARCH ID: 348 **DIST/DIR:** 0.23 NW **MAP ID:** 89

NAME: R & K OIL, INC.
ADDRESS: 125-24 METROPOLITAN AVE
KEW GARDENS NY 11415
QUEENS
CONTACT: R & K OIL, INC.

REV: 1/1/02
ID1: PBS2-600646
ID2:
STATUS: ACTIVE PBS FACILITY
PHONE: (718) 847-5407

PETROLEUM BULK STORAGE FACILITY INFORMATION

TYPE OF SITE: RETAIL GASOLINE SALES
TOTAL ACTIVE TANKS ON SITE: 3
TOTAL FACILITY CAPACITY: 12000 GALLONS
OLD PBS NUMBER: **CBS NUMBER:** **SPDES NUMBER:**
ADDITIONAL ADDRESS INFO: 125024 METROPOLITAN AVE

TYPE OF OWNER: CORPORATE/COMMERCIAL
OWNER SUB TYPE:
OWNER ADDRESS: 125-24 METROPOLITAN AVENUE
KEW GARDENS NY 11415
PHONE: (718) 847-5407

EMERGENCY CONTACT: ANIL K. SHARMA
PHONE: (718) 468-2704

MAILING NAME: R & K OIL, INC.
ADDRESS: 125-24 METROPOLITAN AVE
KEW GARDENS NY 11415
ATTENTION: MR. ANIL K. SHARMA
PHONE: (718) 847-5407

CERTIFICATE DATE: 10/15/99 **EXP. DATE:** 10/13/04
RENEWAL DATE:

TANK INFORMATION

TANK NUMBER: 1 **TANK STATUS:** CLOSED - IN PLACE
INSTALLED: **CLOSED:** 11/1/99
TANK CAPACITY: 550 GALLONS
PRODUCT: UNLEADED GASOLINE

TANK TYPE: STEEL/CARBON STEEL
TANK LOCATION: UNDERGROUND
INTERNAL PROTECTION: NONE
EXTERNAL PROTECTION: PAINTED/ASPHALT COATING
PIPE TYPE: STEEL/IRON
PIPE LOCATION: UNDERGROUND
INTERNAL PROTECTION: NONE
EXTERNAL PROTECTION: NONE
SECONDARY CONTAINMENT: NONE
LEAK DETECTION: NONE
OVERFILL PROTECTION: NONE
DISPENSER: SUCTION
DATE TESTED:

- Continued on next page -

Environmental FirstSearch
Site Detail Report

TARGET SITE: 129-01 JAMAICA AVE
RICHMOND HILL NY 11418

JOB: 0205377

REGISTERED UNDERGROUND STORAGE TANKS

SEARCH ID: 346 **DIST/DIR:** 0.22 NE **MAP ID:** 168

NAME: MINA S FUEL OIL CORP.
ADDRESS: 129-01 METROPOLITAN AVENUE
KEW GARDENS NY 11415

CONTACT: FRANK MINA

REV: 1/1/02
ID1: PBS2-604562
ID2:
STATUS: ACTIVE PBS FACILITY
PHONE: (718) 849-3800

NEXT TEST:
TEST METHOD:

TARGET SITE: 129-01 JAMAICA AVE
RICHMOND HILL NY 11418

JOB: 0205377

REGISTERED UNDERGROUND STORAGE TANKS

SEARCH ID: 341 **DIST/DIR:** 0.19 SE **MAP ID:** 165

NAME: ELECTRON TOP MFG. CO. INC.
ADDRESS: 126-15 89TH AVENUE
RICHMOND HILL NY 11418
QUEENS
CONTACT: RICK STRAUSS

REV: 1/1/02
ID1: PBS2-601996
ID2:
STATUS: UNREGULATED BY PBS
PHONE: (718) 846-7400

NEXT TEST:
TEST METHOD: HORNER EZ CHECK

TARGET SITE: 129-01 JAMAICA AVE
RICHMOND HILL NY 11418

JOB: 0205377

REGISTERED UNDERGROUND STORAGE TANKS

SEARCH ID: 341 **DIST/DIR:** 0.19 SE **MAP ID:** 165

NAME:	ELECTRON TOP MFG. CO. INC.	**REV:**	1/1/02
ADDRESS:	126-15 89TH AVENUE	**ID1:**	PBS2-601996
	RICHMOND HILL NY 11418	**ID2:**	
	QUEENS	**STATUS:**	UNREGULATED BY PBS
CONTACT:	RICK STRAUSS	**PHONE:**	(718) 846-7400

PETROLEUM BULK STORAGE FACILITY INFORMATION

TYPE OF SITE:	MANUFACTURING		
TOTAL ACTIVE TANKS ON SITE:	0		
TOTAL FACILITY CAPACITY:	0 GALLONS		
OLD PBS NUMBER:		**CBS NUMBER:**	**SPDES NUMBER:**
ADDITIONAL ADDRESS INFO:			
TYPE OF OWNER:	CORPORATE/COMMERCIAL		
OWNER SUB TYPE:			
OWNER ADDRESS:	62 CLIFF LANE LEVITOWN NY 11756		
PHONE:	(516) 796-2898		
EMERGENCY CONTACT:	FRED W. STRAUSS III		
PHONE:	(516) 796-2898		
MAILING NAME:	ELECTRON TOP MFG CO INC.		
ADDRESS:	126-15 89TH AVENUE RICHMOND HILL NY 11418		
ATTENTION:	RICK OR SKIP STRAUSS		
PHONE:	(718) 846-7400		
CERTIFICATE DATE:	12/7/99	**EXP. DATE:**	12/27/04
RENEWAL DATE:			

TANK INFORMATION

TANK NUMBER:	001	**TANK STATUS:**	CLOSED - IN PLACE
INSTALLED:		**CLOSED:**	
TANK CAPACITY:	3000 GALLONS		
PRODUCT:	# 1, 2, OR 4 FUEL OIL		
TANK TYPE:	STEEL/CARBON STEEL		
TANK LOCATION:	UNDERGROUND		
INTERNAL PROTECTION:	NONE		
EXTERNAL PROTECTION:	NONE		
PIPE TYPE:	STEEL/IRON		
PIPE LOCATION:	UNDERGROUND		
INTERNAL PROTECTION:	NONE		
EXTERNAL PROTECTION:	NONE		
SECONDARY CONTAINMENT:	NONE		
LEAK DETECTION:	NONE		
OVERFILL PROTECTION:	VENT WHISTLE		
DISPENSER:	SUCTION		
DATE TESTED:	10/1/99		

- Continued on next page -

TARGET SITE: 129-01 JAMAICA AVE
RICHMOND HILL NY 11418

JOB: 0205377

REGISTERED UNDERGROUND STORAGE TANKS

SEARCH ID: 349 **DIST/DIR:** 0.18 SE **MAP ID:** 109

NAME:	*RICHMOND HILL SHERIDAN SHOP*	**REV:**	1/1/02
ADDRESS:	125-02 89 AVENUE	**ID1:**	PBS2-602414
	RICHMOND HILL NY 11415	**ID2:**	
	QUEENS	**STATUS:**	ACTIVE PBS FACILITY
CONTACT:	TIM MARRIOTT	**PHONE:**	(718) 558-8124

NEXT TEST:
TEST METHOD:

TARGET SITE: 129-01 JAMAICA AVE
RICHMOND HILL NY 11418

JOB: 0205377

REGISTERED UNDERGROUND STORAGE TANKS

SEARCH ID: 349 **DIST/DIR:** 0.18 SE **MAP ID:** 109

NAME: RICHMOND HILL SHERIDAN SHOP
ADDRESS: 125-02 89 AVENUE
RICHMOND HILL NY 11415
QUEENS
CONTACT: TIM MARRIOTT

REV: 1/1/02
ID1: PBS2-602414
ID2:
STATUS: ACTIVE PBS FACILITY
PHONE: (718) 558-8124

PETROLEUM BULK STORAGE FACILITY INFORMATION

TYPE OF SITE: OTHER
TOTAL ACTIVE TANKS ON SITE: 1
TOTAL FACILITY CAPACITY: 20000 GALLONS
OLD PBS NUMBER: **CBS NUMBER:** **SPDES NUMBER:**
ADDITIONAL ADDRESS INFO:

TYPE OF OWNER: CORPORATE/COMMERCIAL
OWNER SUB TYPE: LONG ISLAND RAILROAD
OWNER ADDRESS: JAMAICA STATION
JAMAICA NY 11435
PHONE: (718) 558-8124

EMERGENCY CONTACT: MOVEMENT BUREAU
PHONE: (718) 558-8204

MAILING NAME: THE LONG ISLAND RAILROAD
ADDRESS: HILLSIDE SUPPORT FACILITY,MAIL CODE 3147
HOLLIS NY 11423
ATTENTION: LEWIS D. WUNDERLICH
PHONE: (718) 558-3252

CERTIFICATE DATE: 1/12/01 **EXP. DATE:** 8/22/05
RENEWAL DATE:

TANK INFORMATION

TANK NUMBER: 004 **TANK STATUS:** IN SERVICE
INSTALLED: 1/1/95 **CLOSED:**
TANK CAPACITY: 20000 GALLONS
PRODUCT: DIESEL

TANK TYPE: STEEL/CARBON STEEL
TANK LOCATION: ABOVEGROUND ON SADDLES, LEGS, STILTS, RACK, OR CRADLE
INTERNAL PROTECTION: NONE
EXTERNAL PROTECTION: PAINTED/ASPHALT COATING
PIPE TYPE: STEEL/IRON
PIPE LOCATION: ABOVEGROUND/UNDERGROUND COMBINATION
INTERNAL PROTECTION: NONE
EXTERNAL PROTECTION: PAINTED/ASPHALT COATING
SECONDARY CONTAINMENT: PREFABRICATED STEEL DIKE
LEAK DETECTION: INTERSTITIAL MONITORING
OVERFILL PROTECTION: HIGH LEVEL ALARM
DISPENSER: SUCTION
DATE TESTED:

- Continued on next page -

Environmental FirstSearch
Site Detail Report

TARGET SITE: 129-01 JAMAICA AVE
RICHMOND HILL NY 11418

JOB: 0205377

REGISTERED UNDERGROUND STORAGE TANKS

SEARCH ID: 345 **DIST/DIR:** 0.14 NW **MAP ID:** 167

NAME:	KEW GARDENS CAR SERVICE	**REV:**	1/1/02
ADDRESS:	122-11 HILLSIDE AVENUE	**ID1:**	PBS2-601846
	QUEENS NY 11418	**ID2:**	
	QUEENS	**STATUS:**	ACTIVE PBS FACILITY
CONTACT:	TONY FERRO	**PHONE:**	(718) 846-4091

NEXT TEST: 12/1/98
TEST METHOD: HORNER EZ CHECK

TARGET SITE: 129-01 JAMAICA AVE
RICHMOND HILL NY 11418

JOB: 0205377

REGISTERED UNDERGROUND STORAGE TANKS

SEARCH ID: 345 **DIST/DIR:** 0.14 NW **MAP ID:** 167

NAME: KEW GARDENS CAR SERVICE
ADDRESS: 122-11 HILLSIDE AVENUE
QUEENS NY 11418
QUEENS
CONTACT: TONY FERRO

REV: 1/1/02
ID1: PBS2-601846
ID2:
STATUS: ACTIVE PBS FACILITY
PHONE: (718) 846-4091

PETROLEUM BULK STORAGE FACILITY INFORMATION

TYPE OF SITE: TRUCKING/TRANSPORTATION
TOTAL ACTIVE TANKS ON SITE: 1
TOTAL FACILITY CAPACITY: 4000 GALLONS
OLD PBS NUMBER: **CBS NUMBER:** **SPDES NUMBER:**
ADDITIONAL ADDRESS INFO:

TYPE OF OWNER: CORPORATE/COMMERCIAL
OWNER SUB TYPE:
OWNER ADDRESS: 85-12 115TH STREET
RICHMOND HILL NY 11418
PHONE: (718) 847-0331

EMERGENCY CONTACT: TONY FERRO
PHONE: (718) 846-5800

MAILING NAME: KEW GARDENS CAR SERVICE
ADDRESS: P.O. BOX 127
RICHMOND HILL NY 11418
ATTENTION:
PHONE: (718) 849-1689

CERTIFICATE DATE: 3/23/99 **EXP. DATE:** 5/17/04
RENEWAL DATE:

TANK INFORMATION

TANK NUMBER: 001 **TANK STATUS:** IN SERVICE
INSTALLED: **CLOSED:**
TANK CAPACITY: 4000 GALLONS
PRODUCT: UNLEADED GASOLINE

TANK TYPE: STEEL/CARBON STEEL
TANK LOCATION: UNDERGROUND
INTERNAL PROTECTION: NONE
EXTERNAL PROTECTION: NONE
PIPE TYPE: GALVANIZED STEEL
PIPE LOCATION: UNDERGROUND
INTERNAL PROTECTION: NONE
EXTERNAL PROTECTION: NONE
SECONDARY CONTAINMENT: NONE
LEAK DETECTION: NONE
OVERFILL PROTECTION: NONE
DISPENSER: SUCTION
DATE TESTED: 12/1/93

- Continued on next page -

TARGET SITE: 129-01 JAMAICA AVE
RICHMOND HILL NY 11418

JOB: 0205377

REGISTERED UNDERGROUND STORAGE TANKS

SEARCH ID: 346 **DIST/DIR:** 0.22 NE **MAP ID:** 168

NAME: MINA S FUEL OIL CORP.
ADDRESS: 129-01 METROPOLITAN AVENUE
KEW GARDENS NY 11415
CONTACT: FRANK MINA

REV: 1/1/02
ID1: PBS2-604562
ID2:
STATUS: ACTIVE PBS FACILITY
PHONE: (718) 849-3800

PETROLEUM BULK STORAGE FACILITY INFORMATION

TYPE OF SITE: TRUCKING/TRANSPORTATION
TOTAL ACTIVE TANKS ON SITE: 1
TOTAL FACILITY CAPACITY: 4000 GALLONS
OLD PBS NUMBER: **CBS NUMBER:** **SPDES NUMBER:**
ADDITIONAL ADDRESS INFO:

TYPE OF OWNER: CORPORATE/COMMERCIAL
OWNER SUB TYPE:
OWNER ADDRESS: 129-01 METROPOLITAN AVENUE
KEW GARDENS NY 11415
PHONE: (718) 849-3800

EMERGENCY CONTACT: FRANK MINA
PHONE: (718) 849-3800

MAILING NAME: MINA S FUEL OIL CORP.
ADDRESS: 129-01 METROPOLITAN AVENUE
NY 11415
ATTENTION: MR. FRANK MINA
PHONE: (718) 849-3800

CERTIFICATE DATE: 6/21/00 **EXP. DATE:** 6/12/05
RENEWAL DATE:

TANK INFORMATION

TANK NUMBER: 001 **TANK STATUS:** IN SERVICE
INSTALLED: 6/1/00 **CLOSED:**
TANK CAPACITY: 4000 GALLONS
PRODUCT: DIESEL

TANK TYPE: FIBERGLASS COATED STEEL
TANK LOCATION: UNDERGROUND
INTERNAL PROTECTION: NONE
EXTERNAL PROTECTION: JACKETED
PIPE TYPE: FIBERGLASS
PIPE LOCATION: UNDERGROUND
INTERNAL PROTECTION: NONE
EXTERNAL PROTECTION: FIBERGLASS
SECONDARY CONTAINMENT: DOUBLE-WALLED TANK
LEAK DETECTION: INTERSTITIAL MONITORING, IN-TANK SYSTEM
OVERFILL PROTECTION: HIGH LEVEL ALARM, PRODUCT LEVEL GAUGE
DISPENSER: SUCTION
DATE TESTED:

- Continued on next page -

Environmental FirstSearch
Site Detail Report

TARGET SITE: 129-01 JAMAICA AVE
RICHMOND HILL NY 11418

JOB: 0205377

REGISTERED UNDERGROUND STORAGE TANKS

SEARCH ID: 340 **DIST/DIR:** 0.21 NE **MAP ID:** 111

NAME: BOULEVARD TAXI INC
ADDRESS: 127-01 METROPOLITAN AVE
KEW GARDENS NY 11415

CONTACT: MR DOMINIC DE PANTE

REV: 1/1/02
ID1: PBS2-252891
ID2:
STATUS: ACTIVE PBS FACILITY
PHONE: (718) 591-1111

NEXT TEST:
TEST METHOD:

TANK NUMBER:	001	**TANK STATUS:**	CLOSED - IN PLACE
INSTALLED:	7/1/73	**CLOSED:**	5/1/90
TANK CAPACITY:	4000 GALLONS		
PRODUCT:	LEADED GASOLINE		
TANK TYPE:	STEEL/CARBON STEEL		
TANK LOCATION:	UNDERGROUND		
INTERNAL PROTECTION:			
EXTERNAL PROTECTION:			
PIPE TYPE:	GALVANIZED STEEL		
PIPE LOCATION:			
INTERNAL PROTECTION:			
EXTERNAL PROTECTION:			
SECONDARY CONTAINMENT:	NONE		
LEAK DETECTION:	NONE		
OVERFILL PROTECTION:			
DISPENSER:	SUCTION		
DATE TESTED:			
NEXT TEST:			
TEST METHOD:			

TARGET SITE: 129-01 JAMAICA AVE
RICHMOND HILL NY 11418

JOB: 0205377

REGISTERED UNDERGROUND STORAGE TANKS

SEARCH ID: 340 **DIST/DIR:** 0.21 NE **MAP ID:** 111

NAME: BOULEVARD TAXI INC
ADDRESS: 127-01 METROPOLITAN AVE
KEW GARDENS NY 11415
CONTACT: MR DOMINIC DE PANTE

REV: 1/1/02
ID1: PBS2-252891
ID2:
STATUS: ACTIVE PBS FACILITY
PHONE: (718) 591-1111

PETROLEUM BULK STORAGE FACILITY INFORMATION

TYPE OF SITE: TRUCKING/TRANSPORTATION
TOTAL ACTIVE TANKS ON SITE: 1
TOTAL FACILITY CAPACITY: 4000 GALLONS
OLD PBS NUMBER: **CBS NUMBER:** **SPDES NUMBER:**
ADDITIONAL ADDRESS INFO: 127001 METROPOLITAN AVE

TYPE OF OWNER: CORPORATE/COMMERCIAL
OWNER SUB TYPE:
OWNER ADDRESS: 6608 JAY AVE
MASPETH NY 11378
PHONE: (718) 591-1111

EMERGENCY CONTACT: MR DOMINIC DE PANTE
PHONE: (718) 591-1111

MAILING NAME: MR DOMINIC DE PANTE
ADDRESS: 127-01 METROPOLITAN AVE
KEW GARDENS NY 11415
ATTENTION:
PHONE: (718) 591-1111

CERTIFICATE DATE: 8/25/97 **EXP. DATE:** 7/14/02
RENEWAL DATE:

TANK INFORMATION

TANK NUMBER: 001 **TANK STATUS:** IN SERVICE
INSTALLED: 11/1/90 **CLOSED:**
TANK CAPACITY: 4000 GALLONS
PRODUCT: LEADED GASOLINE

TANK TYPE: FIBERGLASS REINFORCED PLASTIC (FRP)
TANK LOCATION: UNDERGROUND
INTERNAL PROTECTION: FIBERGLASS LINER (FRP)
EXTERNAL PROTECTION: FIBERGLASS
PIPE TYPE: FIBERGLASS
PIPE LOCATION: UNDERGROUND
INTERNAL PROTECTION: RUBBER LINER
EXTERNAL PROTECTION: FIBERGLASS
SECONDARY CONTAINMENT: DOUBLE-WALLED TANK
LEAK DETECTION: IN-TANK SYSTEM
OVERFILL PROTECTION: HIGH LEVEL ALARM
DISPENSER: SUCTION
DATE TESTED:

- Continued on next page -

TARGET SITE: 129-01 JAMAICA AVE
RICHMOND HILL NY 11418

JOB: 0205377

REGISTERED UNDERGROUND STORAGE TANKS

SEARCH ID: 342 **DIST/DIR:** 0.19 SE **MAP ID:** 165

NAME: GEORGE E JOYE INC
ADDRESS: 126-10 89TH AVE
RICHMOND HILL NY 11418
QUEENS
CONTACT: GEORGE E JOYE INC

REV: 1/1/02
ID1: PBS2-268542
ID2:
STATUS: UNREGULATED BY PBS
PHONE: (718) 849-8482

NEXT TEST:
TEST METHOD:

TARGET SITE: 129-01 JAMAICA AVE
RICHMOND HILL NY 11418

JOB: 0205377

REGISTERED UNDERGROUND STORAGE TANKS

SEARCH ID: 342 **DIST/DIR:** 0.19 SE **MAP ID:** 165

NAME:	GEORGE E JOYE INC	**REV:**	1/1/02
ADDRESS:	126-10 89TH AVE	**ID1:**	PBS2-268542
	RICHMOND HILL NY 11418	**ID2:**	
	QUEENS	**STATUS:**	UNREGULATED BY PBS
CONTACT:	GEORGE E JOYE INC	**PHONE:**	(718) 849-8482

PETROLEUM BULK STORAGE FACILITY INFORMATION

TYPE OF SITE:
TOTAL ACTIVE TANKS ON SITE: 0
TOTAL FACILITY CAPACITY: 0 GALLONS
OLD PBS NUMBER: **CBS NUMBER:** **SPDES NUMBER:**
ADDITIONAL ADDRESS INFO: 126010 89TH AVE

TYPE OF OWNER:
OWNER SUB TYPE:
OWNER ADDRESS: 126-10 89TH AVE
RICHMOND HILL NY 11418
PHONE: (718) 849-8482

EMERGENCY CONTACT: H RUGE
PHONE: (516) 627-0335

MAILING NAME: GEORGE E JOYE INC
ADDRESS: 126-10 89TH AVE
RICHMOND HILL NY 11418
ATTENTION:
PHONE: (718) 849-8482

CERTIFICATE DATE: 7/10/87 **EXP. DATE:** 7/10/92
RENEWAL DATE:

TANK INFORMATION

TANK NUMBER: 001 **TANK STATUS:** CLOSED - REMOVED
INSTALLED: 6/1/50 **CLOSED:** 12/1/93
TANK CAPACITY: 1500 GALLONS
PRODUCT: # 1, 2, OR 4 FUEL OIL

TANK TYPE: STEEL/CARBON STEEL
TANK LOCATION: ABOVEGROUND ON SADDLES, LEGS, STILTS, RACK, OR CRADLE
INTERNAL PROTECTION:
EXTERNAL PROTECTION:
PIPE TYPE:
PIPE LOCATION:
INTERNAL PROTECTION:
EXTERNAL PROTECTION:
SECONDARY CONTAINMENT: VAULT
LEAK DETECTION: NONE
OVERFILL PROTECTION: PRODUCT LEVEL GAUGE
DISPENSER: SUBMERSIBLE
DATE TESTED:

- Continued on next page -

Environmental FirstSearch
Site Detail Report

TARGET SITE: 129-01 JAMAICA AVE
RICHMOND HILL NY 11418

JOB: 0205377

REGISTERED UNDERGROUND STORAGE TANKS

SEARCH ID: 352 **DIST/DIR:** 0.13 NE **MAP ID:** 20

NAME: UNIFORMS FOR INDUSTRY, INC.
ADDRESS: 129-01 JAMAICA AVENUE
RICHMOND HILL NY 11418
QUEENS
CONTACT: UFI INC

REV: 1/1/02
ID1: PBS2-248541
ID2:
STATUS: ACTIVE PBS FACILITY
PHONE: (718) 846-2900

INSTALLED: 12/1/70 **CLOSED:**
TANK CAPACITY: 3000 GALLONS
PRODUCT: OTHER

TANK TYPE: STEEL/CARBON STEEL
TANK LOCATION: UNDERGROUND
INTERNAL PROTECTION: NONE
EXTERNAL PROTECTION: PAINTED/ASPHALT COATING
PIPE TYPE: GALVANIZED STEEL
PIPE LOCATION: UNDERGROUND
INTERNAL PROTECTION: NONE
EXTERNAL PROTECTION: NONE
SECONDARY CONTAINMENT: NONE
LEAK DETECTION: NONE
OVERFILL PROTECTION: PRODUCT LEVEL GAUGE
DISPENSER: SUCTION
DATE TESTED: 5/1/91
NEXT TEST:
TEST METHOD: TANK AUDITOR

TANK NUMBER: 005 **TANK STATUS:** CLOSED - REMOVED
INSTALLED: 10/1/70 **CLOSED:**
TANK CAPACITY: 2000 GALLONS
PRODUCT: OTHER

TANK TYPE: STEEL/CARBON STEEL
TANK LOCATION: UNDERGROUND
INTERNAL PROTECTION: NONE
EXTERNAL PROTECTION: PAINTED/ASPHALT COATING
PIPE TYPE: GALVANIZED STEEL
PIPE LOCATION: UNDERGROUND
INTERNAL PROTECTION: NONE
EXTERNAL PROTECTION: NONE
SECONDARY CONTAINMENT: NONE
LEAK DETECTION: NONE
OVERFILL PROTECTION: PRODUCT LEVEL GAUGE
DISPENSER: SUCTION
DATE TESTED: 10/1/88
NEXT TEST:
TEST METHOD: TANK AUDITOR

TANK NUMBER: 006 **TANK STATUS:** CLOSED - REMOVED
INSTALLED: 10/1/70 **CLOSED:**
TANK CAPACITY: 2000 GALLONS
PRODUCT: OTHER

- More Details Exist For This Site; Max Page Limit Reached -

TARGET SITE: 129-01 JAMAICA AVE
RICHMOND HILL NY 11418

JOB: 0205377

REGISTERED UNDERGROUND STORAGE TANKS

SEARCH ID: 352 **DIST/DIR:** 0.13 NE **MAP ID:** 20

NAME: UNIFORMS FOR INDUSTRY, INC.
ADDRESS: 129-01 JAMAICA AVENUE
RICHMOND HILL NY 11418
QUEENS
CONTACT: UFI INC

REV: 1/1/02
ID1: PBS2-248541
ID2:
STATUS: ACTIVE PBS FACILITY
PHONE: (718) 846-2900

NEXT TEST: 8/1/00
TEST METHOD: TANK AUDITOR

TANK NUMBER: 002 **TANK STATUS:** IN SERVICE
INSTALLED: **CLOSED:**
TANK CAPACITY: 6300 GALLONS
PRODUCT: OTHER

TANK TYPE: STEEL/CARBON STEEL
TANK LOCATION: UNDERGROUND
INTERNAL PROTECTION:
EXTERNAL PROTECTION:
PIPE TYPE: STEEL/IRON
PIPE LOCATION:
INTERNAL PROTECTION:
EXTERNAL PROTECTION:
SECONDARY CONTAINMENT: NONE
LEAK DETECTION: NONE
OVERFILL PROTECTION:
DISPENSER: SUCTION
DATE TESTED: 8/1/95
NEXT TEST: 8/1/00
TEST METHOD: TANK AUDITOR

TANK NUMBER: 003 **TANK STATUS:** CLOSED - REMOVED
INSTALLED: **CLOSED:** 6/1/96
TANK CAPACITY: 7500 GALLONS
PRODUCT: # 1, 2, OR 4 FUEL OIL

TANK TYPE: STEEL/CARBON STEEL
TANK LOCATION: UNDERGROUND
INTERNAL PROTECTION:
EXTERNAL PROTECTION:
PIPE TYPE: GALVANIZED STEEL
PIPE LOCATION:
INTERNAL PROTECTION:
EXTERNAL PROTECTION:
SECONDARY CONTAINMENT: NONE
LEAK DETECTION: NONE
OVERFILL PROTECTION: PRODUCT LEVEL GAUGE
DISPENSER: SUBMERSIBLE
DATE TESTED: 10/1/88
NEXT TEST:
TEST METHOD: TANK AUDITOR

TANK NUMBER: 004 **TANK STATUS:** CLOSED - REMOVED

- Continued on next page -

TARGET SITE: 129-01 JAMAICA AVE
RICHMOND HILL NY 11418

JOB: 0205377

REGISTERED UNDERGROUND STORAGE TANKS

SEARCH ID: 352 **DIST/DIR:** 0.13 NE **MAP ID:** 20

NAME: UNIFORMS FOR INDUSTRY, INC.
ADDRESS: 129-01 JAMAICA AVENUE
RICHMOND HILL NY 11418
QUEENS
CONTACT: UFI INC

REV: 1/1/02
ID1: PBS2-248541
ID2:
STATUS: ACTIVE PBS FACILITY
PHONE: (718) 846-2900

PETROLEUM BULK STORAGE FACILITY INFORMATION

TYPE OF SITE: OTHER
TOTAL ACTIVE TANKS ON SITE: 2
TOTAL FACILITY CAPACITY: 12600 GALLONS
OLD PBS NUMBER: **CBS NUMBER:** **SPDES NUMBER:**
ADDITIONAL ADDRESS INFO: 129001 JAMAICA AVE

TYPE OF OWNER: CORPORATE/COMMERCIAL
OWNER SUB TYPE:
OWNER ADDRESS: 129-01 JAMAICA AVENUE
RICHMOND HILL NY 11418
PHONE: (718) 846-2900

EMERGENCY CONTACT: DERRICK MILLER
PHONE: (718) 441-0900

MAILING NAME: UNIFORMS FOR INDUSTRY, INC.
ADDRESS: 129-01 JAMAICA AVENUE
RICHMOND HILL NY 11418
ATTENTION: MR. DERRICK MILLER
PHONE: (718) 846-2900

CERTIFICATE DATE: 4/21/98 **EXP. DATE:** 2/3/03
RENEWAL DATE:

TANK INFORMATION

TANK NUMBER: 001 **TANK STATUS:** IN SERVICE
INSTALLED: **CLOSED:**
TANK CAPACITY: 6300 GALLONS
PRODUCT: # 1, 2, OR 4 FUEL OIL

TANK TYPE: STEEL/CARBON STEEL
TANK LOCATION: UNDERGROUND
INTERNAL PROTECTION:
EXTERNAL PROTECTION:
PIPE TYPE: STEEL/IRON
PIPE LOCATION:
INTERNAL PROTECTION:
EXTERNAL PROTECTION:
SECONDARY CONTAINMENT: NONE
LEAK DETECTION: NONE
OVERFILL PROTECTION:
DISPENSER: SUCTION
DATE TESTED: 8/1/95

- Continued on next page -

TARGET SITE: 129-01 JAMAICA AVE
RICHMOND HILL NY 11418

JOB: 0205377

REGISTERED UNDERGROUND STORAGE TANKS

SEARCH ID: 351 **DIST/DIR:** 0.13 NE **MAP ID:** 20

NAME:	UNIFORMS FOR INDUSTRY	**REV:**	1/1/02
ADDRESS:	129-01 JAMAICA AVE.	**ID1:**	CBS2-000109
	RICHMOND HILL NY 11418	**ID2:**	
	QUEENS	**STATUS:**	ACTIVE FACILITY
CONTACT:	CARLO SCARPULA	**PHONE:**	(718) 846-2900

LEAK DETECTION: NONE
OVERFILL PROTECTION: PRODUCT LEVEL GAUGE

TANK NUMBER: 03 **STATUS:** IN SERVICE
INSTALLED: 12/72 **CLOSED:**
TANK CAPACITY: 410 GALLONS
SUBSTANCE STORED: SODIUM HYPOCHLORITE
SUBSTANCE DESCRIPTION: SINGLE HAZARDOUS SUBSTANCE ON DEC LIST
HAZARDOUS SUBSTANCE %: 2

TANK TYPE: FIBERGLASS REINFORCED PLASTIC (FRP)
TANK LOCATION: ABOVEGROUND
INTERNAL PROTECTION: NONE
EXTERNAL PROTECTION: NONE
SECONDARY CONTAINMENT: DIKING

PIPE TYPE: 6
PIPE LOCATION: ABOVE GROUND
INTERNAL PROTECTION: NONE
EXTERNAL PROTECTION: NONE
SECONDARY CONTAINMENT: NONE

LEAK DETECTION: NONE
OVERFILL PROTECTION: CATCH BASIN

TANK NUMBER: 04 **STATUS:** IN SERVICE
INSTALLED: 12/72 **CLOSED:**
TANK CAPACITY: 410 GALLONS
SUBSTANCE STORED: AMMONIUM SILICOFLUORIDE
SUBSTANCE DESCRIPTION: SINGLE HAZARDOUS SUBSTANCE ON DEC LIST
HAZARDOUS SUBSTANCE %: 10

TANK TYPE: FIBERGLASS REINFORCED PLASTIC (FRP)
TANK LOCATION: ABOVEGROUND
INTERNAL PROTECTION: NONE
EXTERNAL PROTECTION: NONE
SECONDARY CONTAINMENT: DIKING

PIPE TYPE: 6
PIPE LOCATION: ABOVE GROUND
INTERNAL PROTECTION: NONE
EXTERNAL PROTECTION: NONE
SECONDARY CONTAINMENT: NONE

- More Details Exist For This Site; Max Page Limit Reached -

TARGET SITE: 129-01 JAMAICA AVE
RICHMOND HILL NY 11418

JOB: 0205377

REGISTERED UNDERGROUND STORAGE TANKS

SEARCH ID: 351 **DIST/DIR:** 0.13 NE **MAP ID:** 20

NAME: UNIFORMS FOR INDUSTRY
ADDRESS: 129-01 JAMAICA AVE.
RICHMOND HILL NY 11418
QUEENS
CONTACT: CARLO SCARPULA

REV: 1/1/02
ID1: CBS2-000109
ID2:
STATUS: ACTIVE FACILITY
PHONE: (718) 846-2900

SECONDARY CONTAINMENT: NONE

LEAK DETECTION: NONE
OVERFILL PROTECTION: PRODUCT LEVEL GAUGE

TANK NUMBER: 02 **STATUS:** TANK CONVERTED TO NON-REGULATED USE
INSTALLED: 12/72 **CLOSED:** UNKNOWN
TANK CAPACITY: 270 GALLONS
SUBSTANCE STORED: SODIUM HYPOCHLORITE
SUBSTANCE DESCRIPTION: SINGLE HAZARDOUS SUBSTANCE ON DEC LIST
HAZARDOUS SUBSTANCE %: 20

TANK TYPE: FIBERGLASS REINFORCED PLASTIC (FRP)
TANK LOCATION: ABOVEGROUND
INTERNAL PROTECTION: NONE
EXTERNAL PROTECTION: NONE
SECONDARY CONTAINMENT: DIKING

PIPE TYPE: 6
PIPE LOCATION: ABOVE GROUND
INTERNAL PROTECTION: NONE
EXTERNAL PROTECTION: NONE
SECONDARY CONTAINMENT: NONE

LEAK DETECTION: NONE
OVERFILL PROTECTION: CATCH BASIN

TANK NUMBER: 02 **STATUS:** IN SERVICE
INSTALLED: 06/96 **CLOSED:**
TANK CAPACITY: 1200 GALLONS
SUBSTANCE STORED: SODIUM HYDROXIDE
SUBSTANCE DESCRIPTION: SINGLE HAZARDOUS SUBSTANCE ON DEC LIST
HAZARDOUS SUBSTANCE %: 7

TANK TYPE: FIBERGLASS REINFORCED PLASTIC (FRP)
TANK LOCATION: ABOVEGROUND ON SADDLES, LEGS, STILTS, RACK, OR CRADLE
INTERNAL PROTECTION: NONE
EXTERNAL PROTECTION: NONE
SECONDARY CONTAINMENT: DIKING

PIPE TYPE: 6
PIPE LOCATION: ABOVE GROUND
INTERNAL PROTECTION: NONE
EXTERNAL PROTECTION: NONE
SECONDARY CONTAINMENT: NONE

- Continued on next page -

TARGET SITE: 129-01 JAMAICA AVE
RICHMOND HILL NY 11418

JOB: 0205377

REGISTERED UNDERGROUND STORAGE TANKS

SEARCH ID: 351 **DIST/DIR:** 0.13 NE **MAP ID:** 20

NAME: UNIFORMS FOR INDUSTRY
ADDRESS: 129-01 JAMAICA AVE.
RICHMOND HILL NY 11418
QUEENS
CONTACT: CARLO SCARPULA

REV: 1/1/02
ID1: CBS2-000109
ID2:
STATUS: ACTIVE FACILITY
PHONE: (718) 846-2900

CHEMICAL BULK STORAGE FACILITY INFORMATION

TYPE OF SITE: OTHER
TOTAL ACTIVE TANKS ON SITE: 9
TOTAL FACILITY CAPACITY: 8544 GALLONS
PBS NUMBER: 2-111392 **ICS NUMBER:** 2-500021 **MOSF NUMBER:**
ADDITIONAL ADDRESS INFO:

TYPE OF OWNER: CORPORATE/COMMERCIAL
OWNER SUB TYPE:
OWNER ADDRESS: 129-01 JAMAICA AVE.
RICHMOND HILL NY 11418
PHONE: (718) 846-2900

EMERGENCY CONTACT: DERRICK MILLER
PHONE: (718) 846-2900

MAILING NAME: UFI INC.
ADDRESS: 129-01 JAMAICA AVE.
RICHMOND HILL NY 11418
ATTENTION: DERRICK MILLER
PHONE: (718) 846-2900

CERTIFICATE DATE: 5/15/01 **EXP. DATE:** 7/18/03
RENEWAL DATE: 3/30/01

TANK INFORMATION

TANK NUMBER: 01 **STATUS:** IN SERVICE
INSTALLED: 12/66 **CLOSED:**
TANK CAPACITY: 4000 GALLONS
SUBSTANCE STORED: SODIUM HYDROXIDE
SUBSTANCE DESCRIPTION: SINGLE HAZARDOUS SUBSTANCE ON DEC LIST
HAZARDOUS SUBSTANCE %: 50

TANK TYPE: STEEL/CARBON STEEL
TANK LOCATION: ABOVEGROUND
INTERNAL PROTECTION: NONE
EXTERNAL PROTECTION: NONE
SECONDARY CONTAINMENT: REMOTE IMPOUNDING AREA

PIPE TYPE: STEEL/IRON
PIPE LOCATION: ABOVE GROUND
INTERNAL PROTECTION: NONE
EXTERNAL PROTECTION: NONE

- Continued on next page -

Environmental FirstSearch
Site Detail Report

TARGET SITE: 129-01 JAMAICA AVE
RICHMOND HILL NY 11418

JOB: 0205377

REGISTERED UNDERGROUND STORAGE TANKS

SEARCH ID: 350 **DIST/DIR:** 0.12 NE **MAP ID:** 99

NAME:	UFI INC	**REV:**	1/1/02
ADDRESS:	87-17 124TH ST	**ID1:**	PBS2-111392
	RICHMOND HILL NY 11418	**ID2:**	
	QUEENS	**STATUS:**	ACTIVE PBS FACILITY
CONTACT:	UFI INC	**PHONE:**	(718) 846-2900

INSTALLED:	5/1/99	**CLOSED:**	
TANK CAPACITY:	4000 GALLONS		
PRODUCT:	DIESEL		
TANK TYPE:	FIBERGLASS REINFORCED PLASTIC (FRP)		
TANK LOCATION:	UNDERGROUND		
INTERNAL PROTECTION:	NONE		
EXTERNAL PROTECTION:	NONE		
PIPE TYPE:	FIBERGLASS		
PIPE LOCATION:	UNDERGROUND		
INTERNAL PROTECTION:	NONE		
EXTERNAL PROTECTION:	NONE		
SECONDARY CONTAINMENT:	DOUBLE-WALLED TANK		
LEAK DETECTION:	IN-TANK SYSTEM, INTERSTITIAL MONITORING		
OVERFILL PROTECTION:	HIGH LEVEL ALARM, CATCH BASIN		
DISPENSER:	SUCTION		
DATE TESTED:			
NEXT TEST:			
TEST METHOD:			

TARGET SITE: 129-01 JAMAICA AVE
RICHMOND HILL NY 11418

JOB: 0205377

REGISTERED UNDERGROUND STORAGE TANKS

SEARCH ID: 350 **DIST/DIR:** 0.12 NE **MAP ID:** 99

NAME:	UFI INC	**REV:**	1/1/02
ADDRESS:	87-17 124TH ST	**ID1:**	PBS2-111392
	RICHMOND HILL NY 11418	**ID2:**	
	QUEENS	**STATUS:**	ACTIVE PBS FACILITY
CONTACT:	UFI INC	**PHONE:**	(718) 846-2900

NEXT TEST:
TEST METHOD: TANK AUDITOR

TANK NUMBER: 002 **TANK STATUS:** CLOSED - IN PLACE
INSTALLED: **CLOSED:** 4/1/99
TANK CAPACITY: 550 GALLONS
PRODUCT: DIESEL

TANK TYPE: STEEL/CARBON STEEL
TANK LOCATION: UNDERGROUND
INTERNAL PROTECTION:
EXTERNAL PROTECTION:
PIPE TYPE: STEEL/IRON
PIPE LOCATION:
INTERNAL PROTECTION:
EXTERNAL PROTECTION:
SECONDARY CONTAINMENT: NONE
LEAK DETECTION: NONE
OVERFILL PROTECTION: PRODUCT LEVEL GAUGE
DISPENSER: SUCTION
DATE TESTED: 6/1/92
NEXT TEST:
TEST METHOD: TANK AUDITOR

TANK NUMBER: 003 **TANK STATUS:** CLOSED - IN PLACE
INSTALLED: **CLOSED:** 4/1/99
TANK CAPACITY: 550 GALLONS
PRODUCT: DIESEL

TANK TYPE: STEEL/CARBON STEEL
TANK LOCATION: UNDERGROUND
INTERNAL PROTECTION:
EXTERNAL PROTECTION:
PIPE TYPE: STEEL/IRON
PIPE LOCATION:
INTERNAL PROTECTION:
EXTERNAL PROTECTION:
SECONDARY CONTAINMENT: NONE
LEAK DETECTION: NONE
OVERFILL PROTECTION: PRODUCT LEVEL GAUGE
DISPENSER: SUCTION
DATE TESTED: 6/1/92
NEXT TEST:
TEST METHOD: TANK AUDITOR

TANK NUMBER: 004 **TANK STATUS:** IN SERVICE

- Continued on next page -

TARGET SITE: 129-01 JAMAICA AVE
RICHMOND HILL NY 11418

JOB: 0205377

REGISTERED UNDERGROUND STORAGE TANKS

SEARCH ID: 350 **DIST/DIR:** 0.12 NE **MAP ID:** 99

NAME: UFI INC
ADDRESS: 87-17 124TH ST
RICHMOND HILL NY 11418
QUEENS
CONTACT: UFI INC

REV: 1/1/02
ID1: PBS2-111392
ID2:
STATUS: ACTIVE PBS FACILITY
PHONE: (718) 846-2900

PETROLEUM BULK STORAGE FACILITY INFORMATION

TYPE OF SITE: OTHER
TOTAL ACTIVE TANKS ON SITE: 2
TOTAL FACILITY CAPACITY: 8000 GALLONS
OLD PBS NUMBER: **CBS NUMBER:** 2-000109 **SPDES NUMBER:**
ADDITIONAL ADDRESS INFO: 87017 124TH ST

TYPE OF OWNER: CORPORATE/COMMERCIAL
OWNER SUB TYPE:
OWNER ADDRESS: 129-01 JAMAICA AVE
RICHMOND HILL NY 11418
PHONE: (718) 846-2900

EMERGENCY CONTACT: LUIS ZARATE
PHONE: (718) 846-2900

MAILING NAME: UNIFORMS FOR INDUSTRY, INC
ADDRESS: 129-01 JAMAICA AVE
RICHMOND HILL NY 11418
ATTENTION: MR. LUIS ZARATE
PHONE: (718) 846-2900

CERTIFICATE DATE: 2/19/99 **EXP. DATE:** 5/7/02
RENEWAL DATE:

TANK INFORMATION

TANK NUMBER: 001 **TANK STATUS:** IN SERVICE
INSTALLED: 8/1/74 **CLOSED:**
TANK CAPACITY: 4000 GALLONS
PRODUCT: UNLEADED GASOLINE

TANK TYPE: STEEL/CARBON STEEL
TANK LOCATION: UNDERGROUND
INTERNAL PROTECTION: EPOXY LINER
EXTERNAL PROTECTION: PAINTED/ASPHALT COATING, SACRIFICIAL ANODE
PIPE TYPE: FIBERGLASS
PIPE LOCATION: UNDERGROUND
INTERNAL PROTECTION: NONE
EXTERNAL PROTECTION: NONE
SECONDARY CONTAINMENT: NONE
LEAK DETECTION: IN-TANK SYSTEM
OVERFILL PROTECTION: HIGH LEVEL ALARM, CATCH BASIN
DISPENSER: SUCTION
DATE TESTED: 6/1/92

- Continued on next page -

Environmental FirstSearch
Site Detail Report

TARGET SITE: 129-01 JAMAICA AVE
RICHMOND HILL NY 11418

JOB: 0205377

REGISTERED UNDERGROUND STORAGE TANKS

SEARCH ID: 347 **DIST/DIR:** 0.12 NE **MAP ID:** 99

NAME:	NEO REALTY LLC	**REV:**	1/1/02
ADDRESS:	87-14 129TH ST	**ID1:**	PBS2-065218
	RICHMOND HILL NY 11418	**ID2:**	
	QUEENS	**STATUS:**	ACTIVE PBS FACILITY
CONTACT:	NEO REALTY LLC	**PHONE:**	(718) 353-3900

NEXT TEST:
TEST METHOD:

TARGET SITE: 129-01 JAMAICA AVE
RICHMOND HILL NY 11418

JOB: 0205377

REGISTERED UNDERGROUND STORAGE TANKS

SEARCH ID: 347 **DIST/DIR:** 0.12 NE **MAP ID:** 99

NAME: NEO REALTY LLC
ADDRESS: 87-14 129TH ST
RICHMOND HILL NY 11418
QUEENS
CONTACT: NEO REALTY LLC

REV: 1/1/02
ID1: PBS2-065218
ID2:
STATUS: ACTIVE PBS FACILITY
PHONE: (718) 353-3900

PETROLEUM BULK STORAGE FACILITY INFORMATION

TYPE OF SITE: APARTMENT BUILDING
TOTAL ACTIVE TANKS ON SITE: 1
TOTAL FACILITY CAPACITY: 5000 GALLONS
OLD PBS NUMBER: **CBS NUMBER:** **SPDES NUMBER:**
ADDITIONAL ADDRESS INFO: 87-14 129TH ST

TYPE OF OWNER: PRIVATE RESIDENT
OWNER SUB TYPE:
OWNER ADDRESS: P.O. BOX 337
FLUSHING NY 11358
PHONE: (718) 353-3900

EMERGENCY CONTACT: POSITIVE HEATING
PHONE: (516) 536-7165

MAILING NAME: NEO REALTY LLC
ADDRESS: P.O. BOX 337
FLUSHING, NY 11358
ATTENTION: NICHOLAS HAROS
PHONE: (718) 353-3900

CERTIFICATE DATE: 11/5/01 **EXP. DATE:** 10/29/06
RENEWAL DATE:

TANK INFORMATION

TANK NUMBER: 001 **TANK STATUS:** IN SERVICE
INSTALLED: 12/1/60 **CLOSED:**
TANK CAPACITY: 5000 GALLONS
PRODUCT: # 5 OR 6 FUEL OIL

TANK TYPE: STEEL/CARBON STEEL
TANK LOCATION: ABOVEGROUND
INTERNAL PROTECTION:
EXTERNAL PROTECTION:
PIPE TYPE: STEEL/IRON
PIPE LOCATION:
INTERNAL PROTECTION:
EXTERNAL PROTECTION:
SECONDARY CONTAINMENT: VAULT
LEAK DETECTION: NONE
OVERFILL PROTECTION: PRODUCT LEVEL GAUGE
DISPENSER: SUCTION
DATE TESTED:

- Continued on next page -

Environmental FirstSearch
Site Detail Report

TARGET SITE: 129-01 JAMAICA AVE
RICHMOND HILL NY 11418

JOB: 0205377

REGISTERED UNDERGROUND STORAGE TANKS

SEARCH ID: 339 **DIST/DIR:** 0.12 NE **MAP ID:** 99

NAME: ANDREW GOUZOULIS
ADDRESS: 87-57 108TH STREET
RICHMOND HILL NY 11418
QUEENS
CONTACT: J. BEKTESI

REV: 1/1/02
ID1: PBS2-151777
ID2:
STATUS: ACTIVE PBS FACILITY
PHONE: (718) 386-4680

NEXT TEST:
TEST METHOD:

TARGET SITE: 129-01 JAMAICA AVE
RICHMOND HILL NY 11418

JOB: 0205377

REGISTERED UNDERGROUND STORAGE TANKS

SEARCH ID: 339 **DIST/DIR:** 0.12 NE **MAP ID:** 99

NAME: ANDREW GOUZOULIS
ADDRESS: 87-57 108TH STREET
RICHMOND HILL NY 11418
QUEENS
CONTACT: J. BEKTESI

REV: 1/1/02
ID1: PBS2-151777
ID2:
STATUS: ACTIVE PBS FACILITY
PHONE: (718) 386-4680

PETROLEUM BULK STORAGE FACILITY INFORMATION

TYPE OF SITE: APARTMENT BUILDING
TOTAL ACTIVE TANKS ON SITE: 1
TOTAL FACILITY CAPACITY: 2000 GALLONS
OLD PBS NUMBER: **CBS NUMBER:** **SPDES NUMBER:**
ADDITIONAL ADDRESS INFO: 87057 ST

TYPE OF OWNER: CORPORATE/COMMERCIAL
OWNER SUB TYPE:
OWNER ADDRESS: 66-51 FRESH POND ROAD
RIDGEWOOD NY 11385
PHONE: (718) 386-4680

EMERGENCY CONTACT: ANDREW GOUZOULIS
PHONE: (718) 386-4680

MAILING NAME: ANDREW GOUZOULIS
ADDRESS: 66-51 FRESH POND ROAD
RIDGEWOOD NY 11385
ATTENTION: ANDREW GOUZOULIS
PHONE: (718) 386-4680

CERTIFICATE DATE: 7/29/97 **EXP. DATE:** 8/26/02
RENEWAL DATE:

TANK INFORMATION

TANK NUMBER: 108 **TANK STATUS:** IN SERVICE
INSTALLED: 6/1/45 **CLOSED:**
TANK CAPACITY: 2000 GALLONS
PRODUCT: # 1, 2, OR 4 FUEL OIL

TANK TYPE: STEEL/CARBON STEEL
TANK LOCATION: ABOVEGROUND
INTERNAL PROTECTION: EPOXY LINER
EXTERNAL PROTECTION: JACKETED
PIPE TYPE: STEEL/IRON
PIPE LOCATION: UNDERGROUND
INTERNAL PROTECTION: EPOXY LINER
EXTERNAL PROTECTION: JACKETED
SECONDARY CONTAINMENT: DOUBLE-WALLED TANK
LEAK DETECTION: GROUNDWATER WELL
OVERFILL PROTECTION: VENT WHISTLE
DISPENSER: SUCTION
DATE TESTED:

- Continued on next page -

TARGET SITE: 129-01 JAMAICA AVE
RICHMOND HILL NY 11418

JOB: 0205377

REGISTERED UNDERGROUND STORAGE TANKS

SEARCH ID: 338 **DIST/DIR:** 0.12 NE **MAP ID:** 99

NAME: 87-60 113TH ST
ADDRESS: 87-60 113TH ST
RICHMOND HILL NY 11418
QUEENS
CONTACT: RAY MELENDEZ

REV: 1/1/02
ID1: PBS2-195804
ID2:
STATUS: ACTIVE PBS FACILITY
PHONE: (718) 805-0571

NEXT TEST:
TEST METHOD:

TARGET SITE: 129-01 JAMAICA AVE
RICHMOND HILL NY 11418

JOB: 0205377

REGISTERED UNDERGROUND STORAGE TANKS

SEARCH ID: 338 **DIST/DIR:** 0.12 NE **MAP ID:** 99

NAME:	87-60 113TH ST	**REV:**	1/1/02
ADDRESS:	87-60 113TH ST	**ID1:**	PBS2-195804
	RICHMOND HILL NY 11418	**ID2:**	
	QUEENS	**STATUS:**	ACTIVE PBS FACILITY
CONTACT:	RAY MELENDEZ	**PHONE:**	(718) 805-0571

PETROLEUM BULK STORAGE FACILITY INFORMATION

TYPE OF SITE: APARTMENT BUILDING
TOTAL ACTIVE TANKS ON SITE: 1
TOTAL FACILITY CAPACITY: 5000 GALLONS
OLD PBS NUMBER: **CBS NUMBER:** **SPDES NUMBER:**
ADDITIONAL ADDRESS INFO: 87-60 113TH ST

TYPE OF OWNER: CORPORATE/COMMERCIAL
OWNER SUB TYPE:
OWNER ADDRESS: 505 CHESTNUT ST-P O BOX D
CEDARHURST NY 11516
PHONE: (516) 374-7000

EMERGENCY CONTACT: RAY MELENDEZ
PHONE: (718) 805-0571

MAILING NAME: CAROL ANN REALTIES, INC
ADDRESS: 505 CHESTNUT ST-P O BOX D
CEDARHURST NY 11516
ATTENTION: AARON SIRULNICK
PHONE: (516) 374-7000

CERTIFICATE DATE: 7/14/97 **EXP. DATE:** 7/7/02
RENEWAL DATE:

TANK INFORMATION

TANK NUMBER: 001 **TANK STATUS:** IN SERVICE
INSTALLED: **CLOSED:**
TANK CAPACITY: 5000 GALLONS
PRODUCT: # 1, 2, OR 4 FUEL OIL

TANK TYPE: STEEL/CARBON STEEL
TANK LOCATION: UNDERGROUND, VAULTED, WITH ACCESS
INTERNAL PROTECTION:
EXTERNAL PROTECTION:
PIPE TYPE: STEEL/IRON
PIPE LOCATION:
INTERNAL PROTECTION:
EXTERNAL PROTECTION:
SECONDARY CONTAINMENT: NONE
LEAK DETECTION: NONE
OVERFILL PROTECTION: PRODUCT LEVEL GAUGE
DISPENSER: SUCTION
DATE TESTED:

- Continued on next page -

TARGET SITE: 129-01 JAMAICA AVE
RICHMOND HILL NY 11418

JOB: 0205377

REGISTERED UNDERGROUND STORAGE TANKS

SEARCH ID: 337 **DIST/DIR:** 0.12 NE **MAP ID:** 99

NAME:	87-50 111TH STREET GHEITH REALTY L.L.C.	**REV:**	1/1/02
ADDRESS:	87-50 111TH ST	**ID1:**	PBS2-322229
	RICHMOND HILL NY 11418	**ID2:**	
	QUEENS	**STATUS:**	ACTIVE PBS FACILITY
CONTACT:	ADAM RASTODER	**PHONE:**	(718) 441-8700

NEXT TEST:
TEST METHOD:

TARGET SITE: 129-01 JAMAICA AVE
RICHMOND HILL NY 11418

JOB: 0205377

REGISTERED UNDERGROUND STORAGE TANKS

SEARCH ID: 337 **DIST/DIR:** 0.12 NE **MAP ID:** 99

NAME:	87-50 111TH STREET GHEITH REALTY L.L.C.	**REV:**	1/1/02
ADDRESS:	87-50 111TH ST	**ID1:**	PBS2-322229
	RICHMOND HILL NY 11418	**ID2:**	
	QUEENS	**STATUS:**	ACTIVE PBS FACILITY
CONTACT:	ADAM RASTODER	**PHONE:**	(718) 441-8700

PETROLEUM BULK STORAGE FACILITY INFORMATION

TYPE OF SITE:	PRIVATE RESIDENCE		
TOTAL ACTIVE TANKS ON SITE:	1		
TOTAL FACILITY CAPACITY:	3000 GALLONS		
OLD PBS NUMBER:		**CBS NUMBER:**	**SPDES NUMBER:**
ADDITIONAL ADDRESS INFO:	87050 111TH ST		
TYPE OF OWNER:	CORPORATE/COMMERCIAL		
OWNER SUB TYPE:			
OWNER ADDRESS:	444 EAST 86TH ST. APT 33G NEW YORK NY 10028		
PHONE:	(212) 794-9767		
EMERGENCY CONTACT:	SAWSAN GHEITH		
PHONE:	(212) 794-9767		
MAILING NAME:	87-50 111TH ST.GHEIT REALTY L.L.C.		
ADDRESS:	444 EAST 86TH STREET NEW YORK NY 10028		
ATTENTION:	SAWSAN M. GHEITH		
PHONE:	(212) 794-9767		
CERTIFICATE DATE:	10/29/98	**EXP. DATE:**	10/14/03
RENEWAL DATE:			

TANK INFORMATION

TANK NUMBER:	001	**TANK STATUS:**	IN SERVICE
INSTALLED:	12/1/63	**CLOSED:**	
TANK CAPACITY:	3000 GALLONS		
PRODUCT:	# 1, 2, OR 4 FUEL OIL		
TANK TYPE:	STEEL/CARBON STEEL		
TANK LOCATION:	ABOVEGROUND		
INTERNAL PROTECTION:	RUBBER LINER		
EXTERNAL PROTECTION:	PAINTED/ASPHALT COATING		
PIPE TYPE:	STEEL/IRON		
PIPE LOCATION:	ABOVEGROUND/UNDERGROUND COMBINATION		
INTERNAL PROTECTION:			
EXTERNAL PROTECTION:	SACRIFICIAL ANODE		
SECONDARY CONTAINMENT:	DOUBLE-WALLED TANK		
LEAK DETECTION:	IN-TANK SYSTEM		
OVERFILL PROTECTION:	PRODUCT LEVEL GAUGE		
DISPENSER:	SUCTION		
DATE TESTED:			

- Continued on next page -

Environmental FirstSearch
Site Detail Report

TARGET SITE: 129-01 JAMAICA AVE
RICHMOND HILL NY 11418

JOB: 0205377

REGISTERED UNDERGROUND STORAGE TANKS

SEARCH ID: 335 **DIST/DIR:** 0.12 NE **MAP ID:** 99

NAME:	102 PCT	**REV:**	1/1/02
ADDRESS:	87-34 118TH ST	**ID1:**	PBS2-342920
	RICHMOND HILL NY 11418	**ID2:**	
	QUEENS	**STATUS:**	ACTIVE PBS FACILITY
CONTACT:	NYC PD	**PHONE:**	(718) 805-3219

INSTALLED:	12/1/92	**CLOSED:**	
TANK CAPACITY:	1000 GALLONS		
PRODUCT:	DIESEL		
TANK TYPE:	STEEL/CARBON STEEL		
TANK LOCATION:	UNDERGROUND		
INTERNAL PROTECTION:	NONE		
EXTERNAL PROTECTION:	PAINTED/ASPHALT COATING		
PIPE TYPE:	STEEL/IRON		
PIPE LOCATION:	UNDERGROUND		
INTERNAL PROTECTION:	NONE		
EXTERNAL PROTECTION:	NONE		
SECONDARY CONTAINMENT:	VAULT		
LEAK DETECTION:	NONE		
OVERFILL PROTECTION:	PRODUCT LEVEL GAUGE, NONE		
DISPENSER:	SUCTION		
DATE TESTED:			
NEXT TEST:			
TEST METHOD:			

TARGET SITE: 129-01 JAMAICA AVE
RICHMOND HILL NY 11418

JOB: 0205377

REGISTERED UNDERGROUND STORAGE TANKS

SEARCH ID: 335 **DIST/DIR:** 0.12 NE **MAP ID:** 99

NAME: 102 PCT
ADDRESS: 87-34 118TH ST
RICHMOND HILL NY 11418
QUEENS
CONTACT: NYC PD

REV: 1/1/02
ID1: PBS2-342920
ID2:
STATUS: ACTIVE PBS FACILITY
PHONE: (718) 805-3219

NEXT TEST:
TEST METHOD:

TANK NUMBER: 002 **TANK STATUS:** CLOSED - IN PLACE
INSTALLED: 12/1/92 **CLOSED:** 8/1/97
TANK CAPACITY: 4000 GALLONS
PRODUCT: UNLEADED GASOLINE

TANK TYPE: STEEL/CARBON STEEL
TANK LOCATION: UNDERGROUND
INTERNAL PROTECTION:
EXTERNAL PROTECTION:
PIPE TYPE: STEEL/IRON
PIPE LOCATION:
INTERNAL PROTECTION:
EXTERNAL PROTECTION:
SECONDARY CONTAINMENT: NONE
LEAK DETECTION: NONE
OVERFILL PROTECTION: PRODUCT LEVEL GAUGE
DISPENSER: SUCTION
DATE TESTED: 12/1/93
NEXT TEST:
TEST METHOD:

TANK NUMBER: 003 **TANK STATUS:** TANK CONVERTED TO NON-REGULATED USE
INSTALLED: 12/1/92 **CLOSED:** 8/1/96
TANK CAPACITY: 1000 GALLONS
PRODUCT: # 1, 2, OR 4 FUEL OIL

TANK TYPE: STEEL/CARBON STEEL
TANK LOCATION: UNDERGROUND
INTERNAL PROTECTION:
EXTERNAL PROTECTION:
PIPE TYPE: STEEL/IRON
PIPE LOCATION:
INTERNAL PROTECTION:
EXTERNAL PROTECTION:
SECONDARY CONTAINMENT: NONE
LEAK DETECTION: NONE
OVERFILL PROTECTION: PRODUCT LEVEL GAUGE
DISPENSER: SUCTION
DATE TESTED: 12/1/92
NEXT TEST:
TEST METHOD:

TANK NUMBER: 003 **TANK STATUS:** IN SERVICE

- Continued on next page -

Environmental FirstSearch
Site Detail Report

TARGET SITE: 129-01 JAMAICA AVE
RICHMOND HILL NY 11418

JOB: 0205377

REGISTERED UNDERGROUND STORAGE TANKS

SEARCH ID: 335 **DIST/DIR:** 0.12 NE **MAP ID:** 99

NAME:	102 PCT	**REV:**	1/1/02
ADDRESS:	87-34 118TH ST	**ID1:**	PBS2-342920
	RICHMOND HILL NY 11418	**ID2:**	
	QUEENS	**STATUS:**	ACTIVE PBS FACILITY
CONTACT:	NYC PD	**PHONE:**	(718) 805-3219

PETROLEUM BULK STORAGE FACILITY INFORMATION

TYPE OF SITE:	OTHER
TOTAL ACTIVE TANKS ON SITE:	2
TOTAL FACILITY CAPACITY:	3500 GALLONS
OLD PBS NUMBER:	**CBS NUMBER:** **SPDES NUMBER:**
ADDITIONAL ADDRESS INFO:	87034 118TH ST
TYPE OF OWNER:	LOCAL GOVERNMENT
OWNER SUB TYPE:	THE CITY OF NEW YORK
OWNER ADDRESS:	1 POLICE PLAZA - ROOM 800
	NEW YORK NY 10007
PHONE:	(212) 374-7650
EMERGENCY CONTACT:	FUEL CONTROL UNIT
PHONE:	(718) 476-7524
MAILING NAME:	BUILDING MAINTENANCE SECTION
ADDRESS:	59-06 BROOKLYN -QUEENS EXPRESSWAY
	WOODSIDE NY 11377
ATTENTION:	COMMANDING OFFICER
PHONE:	(718) 476-7576
CERTIFICATE DATE:	12/15/99 **EXP. DATE:** 12/14/02
RENEWAL DATE:	

TANK INFORMATION

TANK NUMBER:	001	**TANK STATUS:**	IN SERVICE
INSTALLED:	9/1/61	**CLOSED:**	
TANK CAPACITY:	2500 GALLONS		
PRODUCT:	# 1, 2, OR 4 FUEL OIL		
TANK TYPE:	STEEL/CARBON STEEL		
TANK LOCATION:	ABOVEGROUND		
INTERNAL PROTECTION:			
EXTERNAL PROTECTION:			
PIPE TYPE:	STEEL/IRON		
PIPE LOCATION:			
INTERNAL PROTECTION:			
EXTERNAL PROTECTION:			
SECONDARY CONTAINMENT:	NONE		
LEAK DETECTION:	NONE		
OVERFILL PROTECTION:	PRODUCT LEVEL GAUGE		
DISPENSER:	SUCTION		
DATE TESTED:			

- Continued on next page -

Environmental FirstSearch
Site Detail Report

TARGET SITE: 129-01 JAMAICA AVE
RICHMOND HILL NY 11418

JOB: 0205377

REGISTERED UNDERGROUND STORAGE TANKS

SEARCH ID: 336 **DIST/DIR:** 0.09 NW **MAP ID:** 164

NAME: 124-06 HILLSIDE AVE
ADDRESS: 124-06 HILLSIDE AVE
RICHMOND HILLS NY 11418
QUEENS
CONTACT: PYROVOLAKIS

REV: 1/1/02
ID1: PBS2-250678
ID2:
STATUS: ACTIVE PBS FACILITY
PHONE: (718) 278-1430

NEXT TEST:
TEST METHOD:

TARGET SITE: 129-01 JAMAICA AVE
RICHMOND HILL NY 11418

JOB: 0205377

REGISTERED UNDERGROUND STORAGE TANKS

SEARCH ID: 336 **DIST/DIR:** 0.09 NW **MAP ID:** 164

NAME:	124-06 HILLSIDE AVE	**REV:**	1/1/02
ADDRESS:	124-06 HILLSIDE AVE	**ID1:**	PBS2-250678
	RICHMOND HILLS NY 11418	**ID2:**	
	QUEENS	**STATUS:**	ACTIVE PBS FACILITY
CONTACT:	PYROVOLAKIS	**PHONE:**	(718) 278-1430

PETROLEUM BULK STORAGE FACILITY INFORMATION

TYPE OF SITE: APARTMENT BUILDING
TOTAL ACTIVE TANKS ON SITE: 1
TOTAL FACILITY CAPACITY: 3000 GALLONS
OLD PBS NUMBER: **CBS NUMBER:** **SPDES NUMBER:**
ADDITIONAL ADDRESS INFO: 124006 HILLSIDE AVE

TYPE OF OWNER:
OWNER SUB TYPE:
OWNER ADDRESS: 28-50 42 STREET
ASTORIA NY 11103
PHONE: (718) 278-1430

EMERGENCY CONTACT: PYROVOLAKIS
PHONE: (718) 441-8112

MAILING NAME: PYROVOLAKISO
ADDRESS: 28-50 42 STREET
ASTORIA NY 11103
ATTENTION:
PHONE: (718) 278-1430

CERTIFICATE DATE: 7/11/97 **EXP. DATE:** 7/20/02
RENEWAL DATE:

TANK INFORMATION

TANK NUMBER: 001 **TANK STATUS:** IN SERVICE
INSTALLED: **CLOSED:**
TANK CAPACITY: 3000 GALLONS
PRODUCT: # 1, 2, OR 4 FUEL OIL

TANK TYPE: STEEL/CARBON STEEL
TANK LOCATION: UNDERGROUND, VAULTED, WITH ACCESS
INTERNAL PROTECTION:
EXTERNAL PROTECTION:
PIPE TYPE: GALVANIZED STEEL
PIPE LOCATION:
INTERNAL PROTECTION:
EXTERNAL PROTECTION:
SECONDARY CONTAINMENT: OTHER
LEAK DETECTION: OTHER
OVERFILL PROTECTION: PRODUCT LEVEL GAUGE
DISPENSER: SUCTION
DATE TESTED:

- Continued on next page -

Environmental FirstSearch
Site Detail Report

TARGET SITE: 129-01 JAMAICA AVE
RICHMOND HILL NY 11418

JOB: 0205377

STATE SPILLS 80's SITE

SEARCH ID: 327 **DIST/DIR:** 0.50 SE **MAP ID:** 159

NAME: JAMAICA STORAGE YARD
ADDRESS: ATLANTIC AV @ 130 ST
JAMAICA NY
QUEENS
CONTACT:

REV: 10/18/00
ID1: 8907630
ID2:
STATUS: ACTIVE
PHONE:

SPILL DATE: 11/01/89
SPILL TIME: 09:58

DATE REPORTED: 11/01/89
TIME REPORTED: 10:11

MATERIAL SPILLED: DIESEL
MATERIAL CLASS: PETROLEUM

AMOUNT SPILLED: 100 G
AMOUNT RECOVERED: 0 G

CAUSE OF SPILL: EQUIPMENT FAILURE
RESOURCE AFFECTED: ON LAND
WATERBODY AFFECTED:
SOURCE OF SPILL: RAILROAD CAR
REPORTED BY: RESPONSIBLE PARTY
CALLER REMARKS:
ENGINE DERAILED, PUNCTURED A TANK. APPROXIMATELY 100 GALS SPILLED.

REGION: 2 **UST TRUST?** NO

SPILL INVESTIGATOR: TOMASELLO
SPILL CONTACT:
TELEPHONE:

SPILLER: LIRR
ADDRESS:

SPILLER CONTACT:
TELEPHONE:

CALLER: JAMES BOYLE
AGENCY: LIRR
TELEPHONE: (718) 990-8204

NOTIFIER:
AGENCY:
TELEPHONE:

LAST DEC UPDATE: 06/22/95
DOES CLEAN UP MEET STANDARDS? NO

CLOSE DATE: / /
PENALTY RECOMMENDED? NO

DEC REMARKS:
/ / : 6/22/95-THIS WAS A FINGER SPILL THAT IS BEING FOLLOWED UP BY TOMASELLO.

Environmental FirstSearch
Site Detail Report

TARGET SITE: 129-01 JAMAICA AVE
RICHMOND HILL NY 11418

JOB: 0205377

STATE SPILLS 80's SITE

SEARCH ID: 331 **DIST/DIR:** 0.47 NE **MAP ID:** 162

NAME: OUR LADY SENACAL
ADDRESS: 136006 87 AVENUE
RICHMOND HILL NY
QUEENS
CONTACT:

REV: 10/18/00
ID1: 8800356
ID2:
STATUS: ACTIVE
PHONE:

SPILL DATE: 04/11/88
SPILL TIME: 16:30

DATE REPORTED: 04/11/88
TIME REPORTED: 18:16

MATERIAL SPILLED: #2 FUEL OIL
MATERIAL CLASS: PETROLEUM

AMOUNT SPILLED: -1 G
AMOUNT RECOVERED: 0 G

CAUSE OF SPILL: TANK TEST FAILURE
RESOURCE AFFECTED: GROUNDWATER
WATERBODY AFFECTED:
SOURCE OF SPILL: NON-COMMERCIAL/INSTITUTIONAL
REPORTED BY: TANK TESTER
CALLER REMARKS:
GROSS LEAK PROBLEM DISCOVERED REPAIR UNDERWAY.

REGION: 2 **UST TRUST?** NO

SPILL INVESTIGATOR: BATTISTA
SPILL CONTACT:
TELEPHONE:

SPILLER: OUR LADY SENACAL
ADDRESS: 136-06 87 AVENUE
RCHMD HL 11418,
SPILLER CONTACT:
TELEPHONE: (718) 291-2540

CALLER: MIKE HOTETZEL
AGENCY: DONNAGHUE
TELEPHONE: (516) 747-3704

NOTIFIER:
AGENCY:
TELEPHONE:

LAST DEC UPDATE: 07/03/95
DOES CLEAN UP MEET STANDARDS? NO
DEC REMARKS:

CLOSE DATE: / /
PENALTY RECOMMENDED? NO

Environmental FirstSearch
Site Detail Report

TARGET SITE: 129-01 JAMAICA AVE
RICHMOND HILL NY 11418

JOB: 0205377

STATE SPILLS 80's SITE

SEARCH ID: 328 **DIST/DIR:** 0.42 NW **MAP ID:** 160

NAME: KEW GARDENS
ADDRESS: 8334 AND 8316 LEFFERTS BD
NEW YORK CITY NY
CONTACT:

REV: 10/18/00
ID1: 8800861
ID2:
STATUS: ACTIVE
PHONE:

SPILL DATE: 04/27/88
SPILL TIME: 15:00

DATE REPORTED: 04/26/88
TIME REPORTED: 09:12

MATERIAL SPILLED: #2 FUEL OIL
MATERIAL CLASS: PETROLEUM

AMOUNT SPILLED: -1 G
AMOUNT RECOVERED: 0 G

CAUSE OF SPILL: TANK TEST FAILURE
RESOURCE AFFECTED: GROUNDWATER
WATERBODY AFFECTED:
SOURCE OF SPILL: PRIVATE DWELLING
REPORTED BY: TANK TESTER
CALLER REMARKS:
2 DIFFERENT TANKS IN EACH BLDING AT KEW GARDENS BOTH TANKS ARE 5,000 GALLONS AND BOTH FAILED AT AN UNREADABLE RATE.GOING TO PUMP OUT AND TEST LINES-EXCAVATE AND ISOLATE, INITIAL SYSTEM TEST HORNER EZ

REGION: 2 **UST TRUST?** NO

SPILL INVESTIGATOR: BATTISTA
SPILL CONTACT:
TELEPHONE:

SPILLER: STERLING RICH REALTY
ADDRESS: 101 CLINTON AVENUE
MINEOLA, NY
SPILLER CONTACT:
TELEPHONE: (516) 248-2599

CALLER: SEBASTIAN LOREFICE
AGENCY: TANK TEST INC.
TELEPHONE: (718) 789-3770

NOTIFIER:
AGENCY:
TELEPHONE:

LAST DEC UPDATE: 09/17/93
DOES CLEAN UP MEET STANDARDS? NO
DEC REMARKS:

CLOSE DATE: / /
PENALTY RECOMMENDED? NO

Environmental FirstSearch
Site Detail Report

TARGET SITE: 129-01 JAMAICA AVE
RICHMOND HILL NY 11418

JOB: 0205377

STATE SPILLS 80's SITE

SEARCH ID: 322 **DIST/DIR:** 0.31 SW **MAP ID:** 21

NAME: 87-17 LEFFERTS BLVD/QUEEN
ADDRESS: 87017 LEFFERTS BLVD
NEW YORK CITY NY
QUEENS
CONTACT:

REV: 10/18/00
ID1: 8710198
ID2:
STATUS: ACTIVE
PHONE:

SPILL DATE: 03/05/88
SPILL TIME: 14:18

DATE REPORTED: 03/05/88
TIME REPORTED: 15:20

MATERIAL SPILLED: GASOLINE
MATERIAL CLASS: PETROLEUM

AMOUNT SPILLED: -1
AMOUNT RECOVERED: 0

CAUSE OF SPILL: UNKNOWN
RESOURCE AFFECTED: IN SEWER
WATERBODY AFFECTED:
SOURCE OF SPILL: UNKNOWN
REPORTED BY: FIRE DEPARTMENT
CALLER REMARKS:
GASOLINE IN SEWER AND BUILDING AND SEWER IN SURROUNDING BUILDING IN THE AREA.

REGION: 2

UST TRUST? NO

SPILL INVESTIGATOR: SULLIVAN
SPILL CONTACT:

TELEPHONE:

SPILLER: GETTY
ADDRESS:

SPILLER CONTACT:

TELEPHONE:

CALLER: T. NEZENATOR
AGENCY: NYCFD
TELEPHONE: (212) 487-0588

NOTIFIER:
AGENCY:
TELEPHONE:

LAST DEC UPDATE: 07/03/95
DOES CLEAN UP MEET STANDARDS? NO
DEC REMARKS:

CLOSE DATE: / /
PENALTY RECOMMENDED? NO

Environmental FirstSearch
Site Detail Report

TARGET SITE: 129-01 JAMAICA AVE
RICHMOND HILL NY 11418

JOB: 0205377

STATE SPILLS 80's SITE

SEARCH ID: 319 **DIST/DIR:** 0.27 NE **MAP ID:** 24

NAME: 130-14 HILLSIDE AVE/
ADDRESS: 130014 HILLSIDE AVENUE
NEW YORK CITY NY
QUEENS
CONTACT:

REV: 10/18/00
ID1: 8906788
ID2:
STATUS: ACTIVE
PHONE:

SPILL DATE: 10/11/89
SPILL TIME: 09:30

DATE REPORTED: 10/11/89
TIME REPORTED: 09:57

MATERIAL SPILLED: GASOLINE
MATERIAL CLASS: PETROLEUM

AMOUNT SPILLED: -1
AMOUNT RECOVERED: 0

CAUSE OF SPILL: TANK TEST FAILURE
RESOURCE AFFECTED: GROUNDWATER
WATERBODY AFFECTED:
SOURCE OF SPILL: GASOLINE STATION
REPORTED BY: TANK TESTER
CALLER REMARKS:
2K TANK FAILED HORNER EZY CHECK WITH A GROSS LEAK,EXPECT VAPOR POCKET,NYCFD NOTIFIED.

REGION: 2

UST TRUST? YES

SPILL INVESTIGATOR: SULLIVAN
SPILL CONTACT:

TELEPHONE:

SPILLER:
ADDRESS:

SPILLER CONTACT:

TELEPHONE:

CALLER: HOWARD KALMAN
AGENCY: KALCO PUMP & TANK
TELEPHONE: (718) 626-8083

NOTIFIER:
AGENCY:
TELEPHONE:

LAST DEC UPDATE: 07/03/95
DOES CLEAN UP MEET STANDARDS? NO
DEC REMARKS:

CLOSE DATE: / /
PENALTY RECOMMENDED? NO

Environmental FirstSearch
Site Detail Report

TARGET SITE: 129-01 JAMAICA AVE
RICHMOND HILL NY 11418

JOB: 0205377

STATE SPILLS 80's SITE

SEARCH ID: 323 **DIST/DIR:** 0.24 SE **MAP ID:** 2

NAME: 89-50 127TH ST/QUEENS
ADDRESS: 89050 127TH STREET
NEW YORK CITY NY
QUEENS
CONTACT:

REV: 10/18/00
ID1: 8906919
ID2:
STATUS: ACTIVE
PHONE:

SPILL DATE: 10/13/89
SPILL TIME: 17:35

DATE REPORTED: 10/13/89
TIME REPORTED: 18:39

MATERIAL SPILLED: GASOLINE
MATERIAL CLASS: PETROLEUM

AMOUNT SPILLED: -1
AMOUNT RECOVERED: 0

CAUSE OF SPILL: TANK TEST FAILURE
RESOURCE AFFECTED: GROUNDWATER
WATERBODY AFFECTED:
SOURCE OF SPILL: COMMERCIAL/INDUSTRIAL
REPORTED BY: TANK TESTER
CALLER REMARKS:
(4) 550 S MANIFOLDED TOGETHER FAILED TANK AUDITOR WITH A LEAK RATE OF .280GPH

REGION: 2 **UST TRUST?** YES

SPILL INVESTIGATOR: SULLIVAN
SPILL CONTACT:
TELEPHONE:

SPILLER: UPS
ADDRESS: 89-50 127TH STREET
QUEENS, NY
SPILLER CONTACT:
TELEPHONE: (718) 251-3179

CALLER: BILL KLEIN
AGENCY: FRANKLIN CO CONTRACTOR
TELEPHONE: (718) 762-5200

NOTIFIER:
AGENCY:
TELEPHONE:

LAST DEC UPDATE: 07/03/95
DOES CLEAN UP MEET STANDARDS? NO
DEC REMARKS:

CLOSE DATE: / /
PENALTY RECOMMENDED? NO

Environmental FirstSearch
Site Detail Report

TARGET SITE: 129-01 JAMAICA AVE
RICHMOND HILL NY 11418

JOB: 0205377

STATE SPILLS 80's SITE

SEARCH ID: 316 **DIST/DIR:** 0.21 NE **MAP ID:** 111

NAME: 127-01 METROPOLITAN AVE.
ADDRESS: 127001 METROPOLITAN AVE.
NEW YORK CITY NY
QUEENS
CONTACT:

REV: 10/18/00
ID1: 8906750
ID2:
STATUS: ACTIVE
PHONE:

SPILL DATE: 10/10/89
SPILL TIME: 12:30

DATE REPORTED: 10/10/89
TIME REPORTED: 12:31

MATERIAL SPILLED: GASOLINE
MATERIAL CLASS: PETROLEUM

AMOUNT SPILLED: -1
AMOUNT RECOVERED: 0

CAUSE OF SPILL: TANK TEST FAILURE
RESOURCE AFFECTED: GROUNDWATER
WATERBODY AFFECTED:
SOURCE OF SPILL: COMMERCIAL/INDUSTRIAL
REPORTED BY: TANK TESTER
CALLER REMARKS:
4K TANK FAILED PETROTITE WITH A LEAK RATE OF -.193GPH, WILL EXCAVATE &RETEST.

REGION: 2

UST TRUST? YES

SPILL INVESTIGATOR: SULLIVAN
SPILL CONTACT:

TELEPHONE:

SPILLER: BOULEVARD TAXI
ADDRESS: 127-01 METROPOLITAN AVE.
KEW GARDENS, NY
SPILLER CONTACT:

TELEPHONE: (718) 263-2223

CALLER: GUY CAPONE
AGENCY: GASOLINE INSTALLATIONS
TELEPHONE: (718) 647-7443

NOTIFIER:
AGENCY:
TELEPHONE:

LAST DEC UPDATE: 07/03/95
DOES CLEAN UP MEET STANDARDS? NO
DEC REMARKS:

CLOSE DATE: / /
PENALTY RECOMMENDED? NO

Environmental FirstSearch
Site Detail Report

TARGET SITE: 129-01 JAMAICA AVE
RICHMOND HILL NY 11418

JOB: 0205377

STATE SPILLS SITE

SEARCH ID: 412 **DIST/DIR:** NON GC **MAP ID:**

NAME: MORRIS PARK MILE POST 8.6
ADDRESS: WEST OF BOLANDS LANDING
RICHMOND HILL NY
CONTACT:

REV: 1/1/02
ID1: 9710259
ID2:
STATUS: ACTIVE
PHONE:

SPILL DATE: 12/06/97
SPILL TIME: 17:10

DATE REPORTED: 12/06/97
TIME REPORTED: 17:32

MATERIAL SPILLED: LUBE OIL
MATERIAL CLASS: PETROLEUM

AMOUNT SPILLED: 200 G
AMOUNT RECOVERED: 0 G

CAUSE OF SPILL: EQUIPMENT FAILURE
RESOURCE AFFECTED: ON LAND
WATERBODY AFFECTED:
SOURCE OF SPILL: RAILROAD CAR
REPORTED BY: RESPONSIBLE PARTY
CALLER REMARKS:
DERILICT ENGINE 252 IS MISSING THE LUBE OIL PLUG - UP TO DEC IF THEY WANT TO CALL BACK BUT IT WOULD PROBABLY BE HELPFUL IF THEY CONTACTED THE SAFTEY GUY (PAUL MANSKI) AT HIS PAGER #.

REGION: 2 **UST TRUST?** F

SPILL INVESTIGATOR: TOMASELLO
SPILL CONTACT: PAUL MANSKI - SAFETY SUP. **TELEPHONE:** (917) 758-1972

SPILLER: ENGINE 252
ADDRESS:

SPILLER CONTACT: **TELEPHONE:**

CALLER:
AGENCY:
TELEPHONE:

NOTIFIER:
AGENCY:
TELEPHONE:

LAST DEC UPDATE: 12/15/97
DOES CLEAN UP MEET STANDARDS? F
DEC REMARKS:

CLOSE DATE: / /
PENALTY RECOMMENDED? F

Environmental FirstSearch
Site Detail Report

TARGET SITE: 129-01 JAMAICA AVE
RICHMOND HILL NY 11418

JOB: 0205377

STATE SPILLS SITE

SEARCH ID: 411 **DIST/DIR:** NON GC **MAP ID:**

NAME: MAQNHOLE 10888
ADDRESS: NE CORNER CURZON ROAD
QUEENS NY
QUEENS
CONTACT:

REV: 1/1/02
ID1: 0109161
ID2:
STATUS: ACTIVE
PHONE:

SPILL DATE: 12/15/01
SPILL TIME: 13:50

DATE REPORTED: 12/15/01
TIME REPORTED: 21:17

MATERIAL SPILLED: UNKNOWN MATERIAL
MATERIAL CLASS: UNKNOWN

AMOUNT SPILLED: 1 G
AMOUNT RECOVERED: 0 G

CAUSE OF SPILL: UNKNOWN
RESOURCE AFFECTED: ON LAND
WATERBODY AFFECTED:
SOURCE OF SPILL: UNKNOWN
REPORTED BY: AFFECTED PERSONS
CALLER REMARKS:
THEY HAVE A UNKNOWN TYPE OIL ON TOP OF 125 GALLONS WATER .

REGION: 2 **UST TRUST?** F

SPILL INVESTIGATOR: FOLEY
SPILL CONTACT: PETE MCGUIRE **TELEPHONE:** (212) 580-6763

SPILLER: UNKNOWN
ADDRESS:

SPILLER CONTACT: **TELEPHONE:**

CALLER:
AGENCY:
TELEPHONE:

NOTIFIER:
AGENCY:
TELEPHONE:

LAST DEC UPDATE: 12/17/01 **CLOSE DATE:** / /
DOES CLEAN UP MEET STANDARDS? F **PENALTY RECOMMENDED?** F
DEC REMARKS:
CON ED E2MIS #140601 NOTES: 12-15-01 2 QTS OF OIL ON 125GAL OF WATER IN MANHOLE 10888. POSSIBLE DIELECTRIC FLUID FROM JOINT OF FEEDER 9B10 THAT OPENED AUTO. LAB SEQUENCE 01-11901 RETURNED <1PPM PCBS. FOUND SOIL SUMP IN MANHOLE. JOB REMOVED FROM 24HR DEMINIMUS.

Environmental FirstSearch
Site Detail Report

TARGET SITE: 129-01 JAMAICA AVE
RICHMOND HILL NY 11418

JOB: 0205377

STATE SPILLS SITE

SEARCH ID: 407 **DIST/DIR:** NON GC **MAP ID:**

NAME: 98TH ST. RICHMOND HILL RD
ADDRESS: 98TH ST. RICHMOND HILL R.
RICHMOND, HILL N.Y. NY
QUEENS
CONTACT:

REV: 1/1/02
ID1: 9401535
ID2:
STATUS: ACTIVE
PHONE:

SPILL DATE: 04/02/94
SPILL TIME: 11:00

DATE REPORTED: 05/02/94
TIME REPORTED: 15:26

MATERIAL SPILLED: DIESEL
MATERIAL CLASS: PETROLEUM

AMOUNT SPILLED: 1 G
AMOUNT RECOVERED: 0 G

CAUSE OF SPILL: EQUIPMENT FAILURE
RESOURCE AFFECTED: ON LAND
WATERBODY AFFECTED:
SOURCE OF SPILL: RAILROAD CAR
REPORTED BY: RESPONSIBLE PARTY
CALLER REMARKS:
DISCOVERED WHILE DOING TRACK MAINTENANCE NOW STUCK PILE AT SITE.

REGION: 2 **UST TRUST?** F

SPILL INVESTIGATOR: TIBBE
SPILL CONTACT: **TELEPHONE:**

SPILLER:
ADDRESS:

SPILLER CONTACT: **TELEPHONE:**

CALLER:
AGENCY:
TELEPHONE:

NOTIFIER:
AGENCY:
TELEPHONE:

LAST DEC UPDATE: / /
DOES CLEAN UP MEET STANDARDS? F
DEC REMARKS:

CLOSE DATE: / /
PENALTY RECOMMENDED? F

Environmental FirstSearch
Site Detail Report

TARGET SITE: 129-01 JAMAICA AVE
RICHMOND HILL NY 11418

JOB: 0205377

STATE SPILLS SITE

SEARCH ID: 417 **DIST/DIR:** NON GC **MAP ID:**

NAME: 107 82ND AVENUE
ADDRESS: 107 82ND AVENUE
QUEENS NY
QUEENS
CONTACT:

REV: 1/1/02
ID1: 9810134
ID2:
STATUS: ACTIVE
PHONE:

SPILL DATE: 11/11/98
SPILL TIME: 12:15

DATE REPORTED: 11/11/98
TIME REPORTED: 12:34

MATERIAL SPILLED: #2 FUEL OIL
MATERIAL CLASS: PETROLEUM

AMOUNT SPILLED: 1 G
AMOUNT RECOVERED: 0 G

CAUSE OF SPILL: EQUIPMENT FAILURE
RESOURCE AFFECTED: ON LAND
WATERBODY AFFECTED:
SOURCE OF SPILL: PRIVATE DWELLING
REPORTED BY: LOCAL AGENCY
CALLER REMARKS:
VENT PIPE CLOGGED

REGION: 2

UST TRUST? F

SPILL INVESTIGATOR: ENGELHARDT
SPILL CONTACT: PETER LEPORE
TELEPHONE: (718) 852-7000

SPILLER: 107 82ND AVENUE
ADDRESS: 107 82ND AVENUE
QUEENS , NY
SPILLER CONTACT: JOE PFIFFERLING
TELEPHONE: (718) 544-6044

CALLER:
AGENCY:
TELEPHONE:

NOTIFIER:
AGENCY:
TELEPHONE:

LAST DEC UPDATE: 11/17/98
DOES CLEAN UP MEET STANDARDS? F
DEC REMARKS:

CLOSE DATE: / /
PENALTY RECOMMENDED? F

TARGET SITE: 129-01 JAMAICA AVE
RICHMOND HILL NY 11418

JOB: 0205377

STATE SPILLS SITE

SEARCH ID: 304 **DIST/DIR:** 0.50 NE **MAP ID:** 150

NAME: VAN WYCK EXPRESSWAY UNDER
ADDRESS: THE HILLSIDE AV EXIT
QUEENS NY
QUEENS
CONTACT:

REV: 1/1/02
ID1: 9603834
ID2:
STATUS: ACTIVE
PHONE:

SPILL DATE: 06/20/96
SPILL TIME: 12:29

DATE REPORTED: 06/20/96
TIME REPORTED: 13:02

MATERIAL SPILLED: DIESEL
MATERIAL CLASS: PETROLEUM

AMOUNT SPILLED: 75 G
AMOUNT RECOVERED: 0 G

CAUSE OF SPILL: TRAFFIC ACCIDENT
RESOURCE AFFECTED: IN SEWER
WATERBODY AFFECTED:
SOURCE OF SPILL: COMMERCIAL VEHICLE
REPORTED BY: FIRE DEPARTMENT
CALLER REMARKS:
2 TRACTOR TRAILERS COLLIDED IN THE ABOVE LOCATION AND 1 OR BOTH ARE LEAKING FUEL FROM THE FUEL TANKS VEH #1 NY REG NS5990 AND 2ND VEHICLE NJ REG XT17AM - FDNY HAZ-MAT ON SCEMNE AND SPILL IS CONTAINED ALSO NYS DOT ENROUTE WITH DIRT - SOME FUEL DID ENTER SEWERS

REGION: 2 **UST TRUST?** F

SPILL INVESTIGATOR: TOMASELLO
SPILL CONTACT: FF KELLER **TELEPHONE:**

SPILLER: CARLSTON TRUCKING
ADDRESS: UNKNOWN
BROOKLYN , NY
SPILLER CONTACT: **TELEPHONE:**

CALLER:
AGENCY:
TELEPHONE:

NOTIFIER:
AGENCY:
TELEPHONE:

LAST DEC UPDATE: 06/28/96
DOES CLEAN UP MEET STANDARDS? F
DEC REMARKS:
SEE SPILL #9603831 - NO DEC ACTION REQUIRED

CLOSE DATE: / /
PENALTY RECOMMENDED? F

Environmental FirstSearch
Site Detail Report

TARGET SITE: 129-01 JAMAICA AVE
RICHMOND HILL NY 11418

JOB: 0205377

STATE SPILLS SITE

SEARCH ID: 274 **DIST/DIR:** 0.49 NE **MAP ID:** 130

NAME: MANHOLE 19451
ADDRESS: VAN WICK EXPRESSWAY/89TH
QUEENS NY
QUEENS
CONTACT:

REV: 1/1/02
ID1: 9907647
ID2:
STATUS: ACTIVE
PHONE:

SPILL DATE: 09/24/99
SPILL TIME: 11:05

DATE REPORTED: 09/24/99
TIME REPORTED: 12:54

MATERIAL SPILLED: DIELECTRIC FLUID
MATERIAL CLASS: PETROLEUM

AMOUNT SPILLED: 1 G
AMOUNT RECOVERED: 0 G

CAUSE OF SPILL: EQUIPMENT FAILURE
RESOURCE AFFECTED: ON LAND
WATERBODY AFFECTED:
SOURCE OF SPILL: COMMERCIAL/INDUSTRIAL
REPORTED BY: RESPONSIBLE PARTY
CALLER REMARKS:
CALLER REPORTS 1 GAL OF MATERIAL LEAKED ONTO CONCRETE FROM FAULTY CABLE JOINT CON ED#127989 SAMPLE WAS TAKEN CLEAN UP PENDING LAB ERSULTS NO CALLBACK NECESSARY

REGION: 2 **UST TRUST?** F

SPILL INVESTIGATOR: ENGELHARDT
SPILL CONTACT: **TELEPHONE:**

SPILLER: CON EDISON
ADDRESS: 4 IRVING PLACE
NEW YORK , NY 10003-
SPILLER CONTACT: CALLER **TELEPHONE:** (212) 580-6763

CALLER:
AGENCY:
TELEPHONE:

NOTIFIER:
AGENCY:
TELEPHONE:

LAST DEC UPDATE: 02/09/00
DOES CLEAN UP MEET STANDARDS? F
DEC REMARKS:

CLOSE DATE: / /
PENALTY RECOMMENDED? F

Environmental FirstSearch
Site Detail Report

TARGET SITE: 129-01 JAMAICA AVE
RICHMOND HILL NY 11418

JOB: 0205377

STATE SPILLS SITE

SEARCH ID: 233 **DIST/DIR:** 0.49 NE **MAP ID:** 130

NAME: 89TH AVE. & VAN WYKE EXP.
ADDRESS: 89TH AVE & VAN WYKE EXP.
JAMAICA NY
QUEENS
CONTACT:

REV: 1/1/02
ID1: 9213521
ID2:
STATUS: ACTIVE
PHONE:

SPILL DATE: 03/08/93
SPILL TIME: 14:30

DATE REPORTED: 03/08/93
TIME REPORTED: 15:38

MATERIAL SPILLED: #2 FUEL OIL
MATERIAL CLASS: PETROLEUM

AMOUNT SPILLED: -1
AMOUNT RECOVERED: 0

CAUSE OF SPILL: UNKNOWN
RESOURCE AFFECTED: ON LAND
WATERBODY AFFECTED:
SOURCE OF SPILL: NON-COMMERCIAL/INSTITUTIONAL
REPORTED BY: OTHER
CALLER REMARKS:
SOIL FOUND IN TANK PAIL. K. TANG IS AWARE OF SITE.

REGION: 2 **UST TRUST?** F

SPILL INVESTIGATOR: TANG
SPILL CONTACT:
TELEPHONE:

SPILLER: JAMAICA HOSPITAL
ADDRESS: 89TH AVE & VAN WYKE EXP.
JAMAICA , NY
SPILLER CONTACT:
TELEPHONE: (718) 262-6735

CALLER:
AGENCY:
TELEPHONE:

NOTIFIER:
AGENCY:
TELEPHONE:

LAST DEC UPDATE: 03/10/93
DOES CLEAN UP MEET STANDARDS? F
CLOSE DATE: / /
PENALTY RECOMMENDED? F
DEC REMARKS:
10/10/95: THIS IS ADDITIONAL INFORMATION ABOUT MATERIAL SPILLED FROM THE TRANSLATION OF THE OLD SPILL FILE: WEATHERED #6.

Environmental FirstSearch
Site Detail Report

TARGET SITE: 129-01 JAMAICA AVE
RICHMOND HILL NY 11418

JOB: 0205377

STATE SPILLS SITE

SEARCH ID: 266 **DIST/DIR:** 0.46 SE **MAP ID:** 139

NAME: MANHOLE #1086
ADDRESS: 94TH AV / 125TH ST
QUEENS NY
QUEENS
CONTACT:

REV: 1/1/02
ID1: 9809725
ID2:
STATUS: ACTIVE
PHONE:

SPILL DATE: 11/03/98
SPILL TIME: 08:45

DATE REPORTED: 11/03/98
TIME REPORTED: 09:42

MATERIAL SPILLED: UNKNOWN PETROLEUM
MATERIAL CLASS: PETROLEUM

AMOUNT SPILLED: 1 G
AMOUNT RECOVERED: 0 G

CAUSE OF SPILL: UNKNOWN
RESOURCE AFFECTED: IN SEWER
WATERBODY AFFECTED:
SOURCE OF SPILL: UNKNOWN
REPORTED BY: AFFECTED PERSONS
CALLER REMARKS:
1 QT OF UNK OIL IN MANHOLE - SAMPLES TAKEN - CLEAN UP TO BEGIN IN ABOUT 4 HRS - CASE #120997

REGION: 2 **UST TRUST?** F

SPILL INVESTIGATOR: ENGELHARDT
SPILL CONTACT: **TELEPHONE:**

SPILLER:
ADDRESS:

SPILLER CONTACT: **TELEPHONE:**

CALLER:
AGENCY:
TELEPHONE:

NOTIFIER:
AGENCY:
TELEPHONE:

LAST DEC UPDATE: 12/01/98
DOES CLEAN UP MEET STANDARDS? F
DEC REMARKS:

CLOSE DATE: / /
PENALTY RECOMMENDED? F

Environmental FirstSearch
Site Detail Report

TARGET SITE: 129-01 JAMAICA AVE
RICHMOND HILL NY 11418

JOB: 0205377

STATE SPILLS SITE

SEARCH ID: 288 **DIST/DIR:** 0.45 SW **MAP ID:** 1

NAME: MORRIS PK FUEL DOCK LIRR
ADDRESS: ATLANTIC AVE -MORRIS FUEL
JAMAICA NY
QUEENS
CONTACT:

REV: 1/1/02
ID1: 9415843
ID2:
STATUS: ACTIVE
PHONE:

SPILL DATE: 03/07/95
SPILL TIME: 14:00

DATE REPORTED: 03/07/95
TIME REPORTED: 14:00

MATERIAL SPILLED: #2 FUEL OIL
MATERIAL CLASS: PETROLEUM

AMOUNT SPILLED: 150 G
AMOUNT RECOVERED: 150 G

CAUSE OF SPILL: UNKNOWN
RESOURCE AFFECTED: ON LAND
WATERBODY AFFECTED:
SOURCE OF SPILL: NON-COMMERCIAL/INSTITUTIONAL
REPORTED BY: RESPONSIBLE PARTY
CALLER REMARKS:
OVERFLOW VALVE FROM ATANK APPEARED HAVE FAILED

REGION: 2 **UST TRUST?** F

SPILL INVESTIGATOR: DEMEO
SPILL CONTACT: **TELEPHONE:**

SPILLER: SAME
ADDRESS:

SPILLER CONTACT: **TELEPHONE:**

CALLER:
AGENCY:
TELEPHONE:

NOTIFIER:
AGENCY:
TELEPHONE:

LAST DEC UPDATE: 08/09/01 **CLOSE DATE:** / /
DOES CLEAN UP MEET STANDARDS? F **PENALTY RECOMMENDED?** F
DEC REMARKS:
8/9/01 INVESTIGATOR CHANGED FROM TOMASELLO TO DEMEO.

Environmental FirstSearch
Site Detail Report

TARGET SITE: 129-01 JAMAICA AVE
RICHMOND HILL NY 11418

JOB: 0205377

STATE SPILLS SITE

SEARCH ID: 285 **DIST/DIR:** 0.45 SW **MAP ID:** 1

NAME: MORRIS PARK SHOPS LIRR
ADDRESS: ATLANTIC AVE
JAMAICA NY
QUEENS
CONTACT:

REV: 1/1/02
ID1: 9702210
ID2:
STATUS: ACTIVE
PHONE:

SPILL DATE: 05/20/97
SPILL TIME: 17:28

DATE REPORTED: 05/20/97
TIME REPORTED: 17:42

MATERIAL SPILLED: DIESEL
MATERIAL CLASS: PETROLEUM

AMOUNT SPILLED: 15 G
AMOUNT RECOVERED: 0 G

CAUSE OF SPILL: EQUIPMENT FAILURE
RESOURCE AFFECTED: ON LAND
WATERBODY AFFECTED:
SOURCE OF SPILL: COMMERCIAL VEHICLE
REPORTED BY: RESPONSIBLE PARTY
CALLER REMARKS:
ENGINE 152 STRUCK DERAIL AND RUPTURED A FUEL TANK.SPIL IS BEING CLEANED UP NOW

REGION: 2 **UST TRUST?** F

SPILL INVESTIGATOR: DEMEO
SPILL CONTACT: SAME **TELEPHONE:** (718) 558-8204

SPILLER: SAME
ADDRESS:
, NY -
SPILLER CONTACT: SAME **TELEPHONE:**

CALLER:
AGENCY:
TELEPHONE:

NOTIFIER:
AGENCY:
TELEPHONE:

LAST DEC UPDATE: 08/22/01 **CLOSE DATE:** / /
DOES CLEAN UP MEET STANDARDS? F **PENALTY RECOMMENDED?** F
DEC REMARKS:
8/22/01: INVESTIGATOR CHANGED FROM TOMASELLO TO T. DEMEO.

Environmental FirstSearch
Site Detail Report

TARGET SITE: 129-01 JAMAICA AVE
RICHMOND HILL NY 11418

JOB: 0205377

STATE SPILLS SITE

SEARCH ID: 283 **DIST/DIR:** 0.45 SW **MAP ID:** 1

NAME: MORRIS PARK REPAIR FACILT
ADDRESS: ATLANTIC AVE & 121ST ST
QUEENS NY
QUEENS
CONTACT:

REV: 1/1/02
ID1: 9903955
ID2:
STATUS: ACTIVE
PHONE:

SPILL DATE: 07/06/99
SPILL TIME: 12:00

DATE REPORTED: 07/06/99
TIME REPORTED: 13:38

MATERIAL SPILLED: DIESEL
MATERIAL CLASS: PETROLEUM

AMOUNT SPILLED: 100 G
AMOUNT RECOVERED: 0 G

CAUSE OF SPILL: TANK OVERFILL
RESOURCE AFFECTED: ON LAND
WATERBODY AFFECTED:
SOURCE OF SPILL: COMMERCIAL VEHICLE
REPORTED BY: AFFECTED PERSONS
CALLER REMARKS:
CALLER REPORTS SPILL OF 100 GALLONS TO CONCRETE.

REGION: 2 **UST TRUST?** F

SPILL INVESTIGATOR: TOMASELLO
SPILL CONTACT: CALLER **TELEPHONE:** (718) 558-3097

SPILLER: METRO OIL
ADDRESS:

SPILLER CONTACT: **TELEPHONE:**

CALLER:
AGENCY:
TELEPHONE:

NOTIFIER:
AGENCY:
TELEPHONE:

LAST DEC UPDATE: 07/07/99
DOES CLEAN UP MEET STANDARDS? F
DEC REMARKS:

CLOSE DATE: / /
PENALTY RECOMMENDED? F

Environmental FirstSearch
Site Detail Report

TARGET SITE: 129-01 JAMAICA AVE
RICHMOND HILL NY 11418

JOB: 0205377

STATE SPILLS SITE

SEARCH ID: 281 **DIST/DIR:** 0.45 SW **MAP ID:** 1

NAME: MORRIS PARK FUEL DOCK
ADDRESS: MORRIS PARK FUEL DOCK
JAMAIC, QUEENS N.Y. NY
QUEENS
CONTACT:

REV: 1/1/02
ID1: 9401463
ID2:
STATUS: ACTIVE
PHONE:

SPILL DATE: 04/29/94
SPILL TIME: 21:54

DATE REPORTED: 04/29/94
TIME REPORTED: 21:54

MATERIAL SPILLED: UNKNOWN PETROLEUM
MATERIAL CLASS: PETROLEUM

AMOUNT SPILLED: 1000 G
AMOUNT RECOVERED: 0 G

CAUSE OF SPILL: UNKNOWN
RESOURCE AFFECTED: ON LAND
WATERBODY AFFECTED:
SOURCE OF SPILL: UNKNOWN
REPORTED BY: OTHER
CALLER REMARKS:
CLEAN UP CREW WAS NOTIFIED. NEED CALL BACK

REGION: 2

UST TRUST? F

SPILL INVESTIGATOR: HALE
SPILL CONTACT:

TELEPHONE:

SPILLER:
ADDRESS:

SPILLER CONTACT:

TELEPHONE:

CALLER:
AGENCY:
TELEPHONE:

NOTIFIER:
AGENCY:
TELEPHONE:

LAST DEC UPDATE: 10/17/97
DOES CLEAN UP MEET STANDARDS? F
DEC REMARKS:

CLOSE DATE: / /
PENALTY RECOMMENDED? F

Environmental FirstSearch
Site Detail Report

TARGET SITE: 129-01 JAMAICA AVE
RICHMOND HILL NY 11418

JOB: 0205377

STATE SPILLS SITE

SEARCH ID: 280 **DIST/DIR:** 0.45 SW **MAP ID:** 1

NAME: MORRIS PARK ENGINE HOUSE
ADDRESS: 121ST ST & ATLANTIC AVE
JAMICA NY
CONTACT:

REV: 1/1/02
ID1: 0000597
ID2:
STATUS: ACTIVE
PHONE:

SPILL DATE: 04/15/00
SPILL TIME: 05:05

DATE REPORTED: 04/15/00
TIME REPORTED: 05:54

MATERIAL SPILLED: DIESEL
MATERIAL CLASS: PETROLEUM

AMOUNT SPILLED: 0 G
AMOUNT RECOVERED: 0 G

CAUSE OF SPILL: EQUIPMENT FAILURE
RESOURCE AFFECTED: ON LAND
WATERBODY AFFECTED:
SOURCE OF SPILL: NON-COMMERCIAL/INSTITUTIONAL
REPORTED BY: RESPONSIBLE PARTY
CALLER REMARKS:
CALLER REPORTED FEED LINE BROKE TO #1 FUEL PUMP. LEAK STOPPED. CLEANUP AND REPAIR ON SCENE.

REGION: 2 **UST TRUST?** F

SPILL INVESTIGATOR: SACCACIO
SPILL CONTACT: CALLER **TELEPHONE:** ( ) -

SPILLER: MORRIS PARK ENGINE HOUSE
ADDRESS: 121ST ST & ATLANTIC AVE
JAMICA , NY
SPILLER CONTACT: CALLER **TELEPHONE:** ( ) -

CALLER:
AGENCY:
TELEPHONE:

NOTIFIER:
AGENCY:
TELEPHONE:

LAST DEC UPDATE: 04/17/00
DOES CLEAN UP MEET STANDARDS? F
DEC REMARKS:

CLOSE DATE: / /
PENALTY RECOMMENDED? F

Environmental FirstSearch
Site Detail Report

TARGET SITE: 129-01 JAMAICA AVE
RICHMOND HILL NY 11418

JOB: 0205377

STATE SPILLS SITE

SEARCH ID: 279 **DIST/DIR:** 0.45 SW **MAP ID:** 1

NAME: MORRIS PARK ENGINE HOUSE
ADDRESS: 121ST /ATLANTIC AVE
JAMACIA NY
QUEENS
CONTACT:

REV: 1/1/02
ID1: 0105670
ID2:
STATUS: ACTIVE
PHONE:

SPILL DATE: 08/26/01
SPILL TIME: 22:52

DATE REPORTED: 08/26/01
TIME REPORTED: 23:07

MATERIAL SPILLED: DIESEL
MATERIAL CLASS: PETROLEUM

AMOUNT SPILLED: 300 G
AMOUNT RECOVERED: 0 G

CAUSE OF SPILL: EQUIPMENT FAILURE
RESOURCE AFFECTED: ON LAND
WATERBODY AFFECTED:
SOURCE OF SPILL: COMMERCIAL/INDUSTRIAL
REPORTED BY: RESPONSIBLE PARTY
CALLER REMARKS:
PUMP USED TO REFUEL ENGINES HAD LEAK WHICH WENT UNOTICED. PUMP SHUT DOWN - ALTERNATE PUMP IN USE NOW. CLEANUP CREW ENROUTE. SPILL CONFINED TO PUMP AREA

REGION: 2 **UST TRUST?** F

SPILL INVESTIGATOR: DEMEO
SPILL CONTACT: CALLER **TELEPHONE:** ( ) -

SPILLER: LONG ISLAND RR
ADDRESS: ARCHER AV
JAMACIA , NY
SPILLER CONTACT: LOU WUNDERLICK **TELEPHONE:** (800) 800-7759

CALLER:
AGENCY:
TELEPHONE:

NOTIFIER:
AGENCY:
TELEPHONE:

LAST DEC UPDATE: 08/31/01
DOES CLEAN UP MEET STANDARDS? F
DEC REMARKS:

CLOSE DATE: / /
PENALTY RECOMMENDED? F

Environmental FirstSearch
Site Detail Report

TARGET SITE: 129-01 JAMAICA AVE
RICHMOND HILL NY 11418

JOB: 0205377

STATE SPILLS SITE

SEARCH ID: 270 **DIST/DIR:** 0.45 SW **MAP ID:** 1

NAME: MANHOLE 1082
ADDRESS: 121ST ST/ATLANTIC AV
QUEENS NY
CONTACT:

REV: 1/1/02
ID1: 0002120
ID2:
STATUS: ACTIVE
PHONE:

SPILL DATE: 05/19/00
SPILL TIME: 10:45

DATE REPORTED: 05/19/00
TIME REPORTED: 11:58

MATERIAL SPILLED: DIELECTRIC FLUID
MATERIAL CLASS: PETROLEUM

AMOUNT SPILLED: 1 G
AMOUNT RECOVERED: 0 G

CAUSE OF SPILL: UNKNOWN
RESOURCE AFFECTED: ON LAND
WATERBODY AFFECTED:
SOURCE OF SPILL: COMMERCIAL/INDUSTRIAL
REPORTED BY: RESPONSIBLE PARTY
CALLER REMARKS:
4 OUNCES IN MANHOLE - CASE #131503 - ON 200GAL OF WATER

REGION: 2 **UST TRUST?** F

SPILL INVESTIGATOR: O CONNELL
SPILL CONTACT: **TELEPHONE:**

SPILLER: CON EDISON
ADDRESS: 4 IRVING PLACE
NEW YORK , NY 10003-
SPILLER CONTACT: **TELEPHONE:** ( ) -

CALLER:
AGENCY:
TELEPHONE:

NOTIFIER:
AGENCY:
TELEPHONE:

LAST DEC UPDATE: 09/24/01
DOES CLEAN UP MEET STANDARDS? F
DEC REMARKS:

CLOSE DATE: / /
PENALTY RECOMMENDED? F

Environmental FirstSearch
Site Detail Report

TARGET SITE: 129-01 JAMAICA AVE
RICHMOND HILL NY 11418

JOB: 0205377

STATE SPILLS SITE

SEARCH ID: 243 **DIST/DIR:** 0.45 SW **MAP ID:** 1

NAME: ATLANTIC AV&121ST ST/QUNS
ADDRESS: ATLANTIC AVE & 121ST ST
NEW YORK CITY NY
QUEENS
CONTACT:

REV: 1/1/02
ID1: 9101330
ID2:
STATUS: ACTIVE
PHONE:

SPILL DATE: 05/02/91
SPILL TIME: 09:45

DATE REPORTED: 05/02/91
TIME REPORTED: 11:28

MATERIAL SPILLED: UNKNOWN PETROLEUM
MATERIAL CLASS: PETROLEUM

AMOUNT SPILLED: 25 G
AMOUNT RECOVERED: 0 G

CAUSE OF SPILL: HUMAN ERROR
RESOURCE AFFECTED: ON LAND
WATERBODY AFFECTED:
SOURCE OF SPILL: COMMERCIAL/INDUSTRIAL
REPORTED BY: RESPONSIBLE PARTY
CALLER REMARKS:
OVERFILL OF PROCESS TANK,ACCIDENTAL DISCHARGE,IN-HOUSE CLEAN UP,EPA TO BE NOTIFIED,NYCDEP HAZMAT NOTIFIED.

REGION: 2 **UST TRUST?** F

SPILL INVESTIGATOR: SULLIVAN
SPILL CONTACT: **TELEPHONE:**

SPILLER: LIRR
ADDRESS:

SPILLER CONTACT: **TELEPHONE:**

CALLER:
AGENCY:
TELEPHONE:

NOTIFIER:
AGENCY:
TELEPHONE:

LAST DEC UPDATE: 11/13/92
DOES CLEAN UP MEET STANDARDS? F
CLOSE DATE: / /
PENALTY RECOMMENDED? F
DEC REMARKS:
10/10/95: THIS IS ADDITIONAL INFORMATION ABOUT MATERIAL SPILLED FROM THE TRANSLATION OF THE OLD SPILL FILE: ALKALINE/PROCESS TAN.

Environmental FirstSearch
Site Detail Report

TARGET SITE: 129-01 JAMAICA AVE
RICHMOND HILL NY 11418

JOB: 0205377

STATE SPILLS SITE

SEARCH ID: 242 **DIST/DIR:** 0.45 SW **MAP ID:** 1

NAME: ATLANTIC AV&121ST ST/QUNS
ADDRESS: ATLANTIC AVE & 121ST ST
NEW YORK CITY NY
QUEENS
CONTACT:

REV: 1/1/02
ID1: 9007399
ID2:
STATUS: ACTIVE
PHONE:

SPILL DATE: 10/05/90
SPILL TIME: 10:30

DATE REPORTED: 10/05/90
TIME REPORTED: 13:08

MATERIAL SPILLED: #2 FUEL OIL
MATERIAL CLASS: PETROLEUM

AMOUNT SPILLED: -1 L
AMOUNT RECOVERED: 0 L

CAUSE OF SPILL: EQUIPMENT FAILURE
RESOURCE AFFECTED: ON LAND
WATERBODY AFFECTED:
SOURCE OF SPILL: NON-COMMERCIAL/INSTITUTIONAL
REPORTED BY: RESPONSIBLE PARTY
CALLER REMARKS:
FUEL RETURN LINE FAILED, PORDUCT WENT ONTO SOIL AREA, LINE SHUT OFF, WILL MAKE REPAIRS, WILL EXCAVATE ALL CONTAMINATED SOIL, STOCKPILE & DISPOSE.

REGION: 2 **UST TRUST?** F

SPILL INVESTIGATOR: DEMEO
SPILL CONTACT: **TELEPHONE:**

SPILLER: MORRIS PARKS SHOPS
ADDRESS: ATLANTIC AVE & 121ST ST
RICHMOND HILL , NY
SPILLER CONTACT: **TELEPHONE:** (718) 990-8124

CALLER:
AGENCY:
TELEPHONE:

NOTIFIER:
AGENCY:
TELEPHONE:

LAST DEC UPDATE: 08/07/01
DOES CLEAN UP MEET STANDARDS? F
DEC REMARKS:
INVESTIGATOR CHANGED FROM TOMASELLO TO DEMEO, 8-7-01.

CLOSE DATE: / /
PENALTY RECOMMENDED? F

Environmental FirstSearch
Site Detail Report

TARGET SITE: 129-01 JAMAICA AVE
RICHMOND HILL NY 11418

JOB: 0205377

STATE SPILLS SITE

SEARCH ID: 241 **DIST/DIR:** 0.45 SW **MAP ID:** 1

NAME: ATLANTIC AV AND
ADDRESS: 121 ST
QUEENS NY
CONTACT:

REV: 1/1/02
ID1: 0103229
ID2:
STATUS: ACTIVE
PHONE:

SPILL DATE: 06/24/01
SPILL TIME: 09:30

DATE REPORTED: 06/24/01
TIME REPORTED: 15:09

MATERIAL SPILLED: #2 FUEL OIL
MATERIAL CLASS: PETROLEUM

AMOUNT SPILLED: 100 G
AMOUNT RECOVERED: 0 G

CAUSE OF SPILL: TANK OVERFILL
RESOURCE AFFECTED: ON LAND
WATERBODY AFFECTED:
SOURCE OF SPILL: NON-COMMERCIAL/INSTITUTIONAL
REPORTED BY: LOCAL AGENCY
CALLER REMARKS:
CLEAN UP IS IN PROGRESS

REGION: 2 **UST TRUST?** F

SPILL INVESTIGATOR: TIPPLE
SPILL CONTACT: PAUL MANSKE **TELEPHONE:** (718) 558-3097

SPILLER: METRA OIL
ADDRESS:

SPILLER CONTACT: **TELEPHONE:** (718) 383-1400

CALLER:
AGENCY:
TELEPHONE:

NOTIFIER:
AGENCY:
TELEPHONE:

LAST DEC UPDATE: 06/26/01
DOES CLEAN UP MEET STANDARDS? F
DEC REMARKS:

CLOSE DATE: / /
PENALTY RECOMMENDED? F

Environmental FirstSearch
Site Detail Report

TARGET SITE: 129-01 JAMAICA AVE
RICHMOND HILL NY 11418

JOB: 0205377

STATE SPILLS SITE

SEARCH ID: 197 **DIST/DIR:** 0.45 SW **MAP ID:** 1

NAME: 121TH ST& ATLANTIC LIRR
ADDRESS: 121TH ST & ATLANTIC AVE
RICHMOND HILL NY
QUEENS
CONTACT:

REV: 1/1/02
ID1: 9306308
ID2:
STATUS: ACTIVE
PHONE:

SPILL DATE: 08/23/93
SPILL TIME: 16:00

DATE REPORTED: 08/23/93
TIME REPORTED: 16:20

MATERIAL SPILLED: #2 FUEL OIL
MATERIAL CLASS: PETROLEUM

AMOUNT SPILLED: 2000 G
AMOUNT RECOVERED: 0 G

CAUSE OF SPILL: HUMAN ERROR
RESOURCE AFFECTED: ON LAND
WATERBODY AFFECTED:
SOURCE OF SPILL: MAJOR FACILITY > 400,000GAL
REPORTED BY: AFFECTED PERSONS
CALLER REMARKS:
VALVE LEFT OPEN - ON SOIL BETWEEN TWO TRACKS - CONTRACTOR ENROUTE - FENLY NICOL (516)586-4900.

REGION: 2 **UST TRUST?** F

SPILL INVESTIGATOR: DEMEO
SPILL CONTACT: **TELEPHONE:**

SPILLER: LIRR - MORRIS PARK.
ADDRESS:

SPILLER CONTACT: **TELEPHONE:**

CALLER:
AGENCY:
TELEPHONE:

NOTIFIER:
AGENCY:
TELEPHONE:

LAST DEC UPDATE: 08/07/01
DOES CLEAN UP MEET STANDARDS? F
CLOSE DATE: / /
PENALTY RECOMMENDED? F
DEC REMARKS:
06/22/95: 6/22/95-THIS IS A CAMMISA SPILL THAT IS BEING FOLLOWED UP ON BY TOMASELLO. 8/7/01 INVESTIGATOR CHANGES FROM TOMASELLO TO DEMEO.

Environmental FirstSearch
Site Detail Report

TARGET SITE: 129-01 JAMAICA AVE
RICHMOND HILL NY 11418

JOB: 0205377

STATE SPILLS SITE

SEARCH ID: 192 **DIST/DIR:** 0.45 SW **MAP ID:** 1

NAME: 121ST ST & ATLANTIC AVE
ADDRESS: 121ST ST & ATLANTIC AVE
QUEENS NY
QUEENS
CONTACT:

REV: 1/1/02
ID1: 9212990
ID2:
STATUS: ACTIVE
PHONE:

SPILL DATE: 02/19/93
SPILL TIME: 14:15

DATE REPORTED: 02/19/93
TIME REPORTED: 14:36

MATERIAL SPILLED: DIESEL
MATERIAL CLASS: PETROLEUM

AMOUNT SPILLED: -1
AMOUNT RECOVERED: 0

CAUSE OF SPILL: EQUIPMENT FAILURE
RESOURCE AFFECTED: ON LAND
WATERBODY AFFECTED:
SOURCE OF SPILL: COMMERCIAL/INDUSTRIAL
REPORTED BY: RESPONSIBLE PARTY
CALLER REMARKS:
BROKEN U/G FUEL LINE -SPILL BUBBLES UP TO SURFACE DURING FILLING.SUSPECT CRACK MAINT. DEPT WILL BEGIN REPAIR TODAY

REGION: 2

UST TRUST? F

SPILL INVESTIGATOR: SULLIVAN
SPILL CONTACT:

TELEPHONE:

SPILLER: LIRR
ADDRESS:

SPILLER CONTACT:

TELEPHONE:

CALLER:
AGENCY:
TELEPHONE:

NOTIFIER:
AGENCY:
TELEPHONE:

LAST DEC UPDATE: / /
DOES CLEAN UP MEET STANDARDS? F
DEC REMARKS:

CLOSE DATE: / /
PENALTY RECOMMENDED? F

Environmental FirstSearch
Site Detail Report

TARGET SITE: 129-01 JAMAICA AVE
RICHMOND HILL NY 11418

JOB: 0205377

STATE SPILLS SITE

SEARCH ID: 210 **DIST/DIR:** 0.45 NE **MAP ID:** 115

NAME: 132-53 METROPOLITAN AVE
ADDRESS: 132-53 METROPOLITAN AVE
RICHMOND HILL NY
QUEENS
CONTACT:

REV: 1/1/02
ID1: 9702101
ID2:
STATUS: ACTIVE
PHONE:

SPILL DATE: 05/05/97
SPILL TIME: 00:00

DATE REPORTED: 05/19/97
TIME REPORTED: 11:23

MATERIAL SPILLED: #2 FUEL OIL
MATERIAL CLASS: PETROLEUM

AMOUNT SPILLED: 10 G
AMOUNT RECOVERED: 0 G

CAUSE OF SPILL: TANK FAILURE
RESOURCE AFFECTED: ON LAND
WATERBODY AFFECTED:
SOURCE OF SPILL: PRIVATE DWELLING
REPORTED BY: OTHER
CALLER REMARKS:
LEAKING TANK CAUSED SPILL - INSURANCE CO CONTACTED MILROW FOR CLEAN UP

REGION: 2 **UST TRUST?** F

SPILL INVESTIGATOR: TOMASELLO
SPILL CONTACT: LINDA MURPHY **TELEPHONE:** (516) 379-1500

SPILLER: UNKNOWN
ADDRESS:

SPILLER CONTACT: **TELEPHONE:**

CALLER:
AGENCY:
TELEPHONE:

NOTIFIER:
AGENCY:
TELEPHONE:

LAST DEC UPDATE: 05/21/97
DOES CLEAN UP MEET STANDARDS? F
CLOSE DATE: / /
PENALTY RECOMMENDED? F
DEC REMARKS:
WORK TO BE DONE TUESDAY & WEDNESDAY, DEMO THE TANK, CLEAN FLOOR, REMOVE CARPET NO CRACKS, NO DRAIN ON FLOOR, NO SOIL WORK.

Environmental FirstSearch
Site Detail Report

TARGET SITE: 129-01 JAMAICA AVE
RICHMOND HILL NY 11418

JOB: 0205377

STATE SPILLS SITE

SEARCH ID: 309 **DIST/DIR:** 0.44 NW **MAP ID:** 42

NAME:
ADDRESS: 83-55 LEFFERTS
QUEENS NY
QUEENS
CONTACT:

REV: 1/1/02
ID1: 9912753
ID2:
STATUS: ACTIVE
PHONE:

SPILL DATE: 02/08/00
SPILL TIME: 22:00

DATE REPORTED: 02/09/00
TIME REPORTED: 10:00

MATERIAL SPILLED: #4 FUEL OIL
MATERIAL CLASS: PETROLEUM

AMOUNT SPILLED: 20 G
AMOUNT RECOVERED: 0 G

CAUSE OF SPILL: EQUIPMENT FAILURE
RESOURCE AFFECTED: ON LAND
WATERBODY AFFECTED:
SOURCE OF SPILL: PRIVATE DWELLING
REPORTED BY: AFFECTED PERSONS
CALLER REMARKS:
PATCH ON TANK LET GO CAUSING SPILL . CLEAN UP CREW ON THE WAY

REGION: 2 **UST TRUST?** F

SPILL INVESTIGATOR: SANGESLAND
SPILL CONTACT: WATSON **TELEPHONE:** (718) 847-6929

SPILLER: MR WATSON
ADDRESS: 83-55 LEFFERTS
QUEENS , NY
SPILLER CONTACT: MR WATSON **TELEPHONE:** (516) 262-7505

CALLER:
AGENCY:
TELEPHONE:

NOTIFIER:
AGENCY:
TELEPHONE:

LAST DEC UPDATE: 03/23/00 **CLOSE DATE:** / /
DOES CLEAN UP MEET STANDARDS? F **PENALTY RECOMMENDED?** F
DEC REMARKS:
2/9/2000 SANGESLAND SPOKE TO BILL JEBAILY AT BAY RIDGE FUEL (718-836-9222) HE SAID THE OWNER ORDERED 2,000 GAL. HE DELIVERED 2,000 GAL, WHICH SLIGHTLY . OVERFILLED THE TANK IN THE BASEMENT. AT SOME POINT IN THE PAST, THE OWNER HAD SOMEONE COME IN AND INSPECT THE TANK. THERE WAS NO MANHOLE, SO THE TEST COMPANY CUT A HOLE IN THE TOP AND THEN PATCHED IT WITH AN EPOXY COVER. DURING THE OVERFILL, THIS PATCH LEAKED APPROX 20 GAL ONTO THE FLOOR. PETROLEUM TANK CLEANERS IS ON SITE NOW (2/9/2000) DOING CLEAN UP. SANGESLAND CALLED MANAGER OF CO-OP: MR. WATSON 516-262-7505 - LEFT A MESSAGE TELLING HIM TO HAVE THE TANK LID PROPERLY REPAIRED.

Environmental FirstSearch
Site Detail Report

TARGET SITE: 129-01 JAMAICA AVE
RICHMOND HILL NY 11418

JOB: 0205377

STATE SPILLS SITE

SEARCH ID: 267 **DIST/DIR:** 0.41 SW **MAP ID:** 140

NAME: MANHOLE #15965
ADDRESS: LEFFERTS BLVD & 91ST AV
JAMAICA NY
CONTACT:

REV: 1/1/02
ID1: 9810884
ID2:
STATUS: ACTIVE
PHONE:

SPILL DATE: 11/30/98
SPILL TIME: 11:40

DATE REPORTED: 11/30/98
TIME REPORTED: 12:41

MATERIAL SPILLED: DIELECTRIC FLUID
MATERIAL CLASS: PETROLEUM

AMOUNT SPILLED: 1 G
AMOUNT RECOVERED: 0 G

CAUSE OF SPILL: EQUIPMENT FAILURE
RESOURCE AFFECTED: ON LAND
WATERBODY AFFECTED:
SOURCE OF SPILL: COMMERCIAL/INDUSTRIAL
REPORTED BY: RESPONSIBLE PARTY
CALLER REMARKS:
1/2QT SPILLED IN MANHOLE - CASE #121573 - SAMPLE TAKEN - CLEAN UP PENDING LAB RESULTS

REGION: 2 **UST TRUST?** F

SPILL INVESTIGATOR: ENGELHARDT
SPILL CONTACT: **TELEPHONE:**

SPILLER: CON EDISON
ADDRESS:

SPILLER CONTACT: **TELEPHONE:**

CALLER:
AGENCY:
TELEPHONE:

NOTIFIER:
AGENCY:
TELEPHONE:

LAST DEC UPDATE: 12/01/98
DOES CLEAN UP MEET STANDARDS? F
DEC REMARKS:

CLOSE DATE: / /
PENALTY RECOMMENDED? F

Environmental FirstSearch
Site Detail Report

TARGET SITE: 129-01 JAMAICA AVE
RICHMOND HILL NY 11418

JOB: 0205377

STATE SPILLS SITE

SEARCH ID: 239 **DIST/DIR:** 0.39 NW **MAP ID:** 131

NAME: ABINGDON RD AND BREEVORT
ADDRESS: STREET
NYC NY
CONTACT:

REV: 1/1/02
ID1: 9808230
ID2:
STATUS: ACTIVE
PHONE:

SPILL DATE: 10/05/98
SPILL TIME: 09:20

DATE REPORTED: 10/05/98
TIME REPORTED: 10:29

MATERIAL SPILLED: ANTIFREEZE
MATERIAL CLASS: NON PETROLEUM/NON HAZARDOUS

AMOUNT SPILLED: 1 G
AMOUNT RECOVERED: 1 G

CAUSE OF SPILL: EQUIPMENT FAILURE
RESOURCE AFFECTED: ON LAND
WATERBODY AFFECTED:
SOURCE OF SPILL: COMMERCIAL VEHICLE
REPORTED BY: RESPONSIBLE PARTY
CALLER REMARKS:
TRUCK LEAKED 3 QTS - CLEANED UP.

REGION: 2

UST TRUST? F

SPILL INVESTIGATOR: ENGELHARDT
SPILL CONTACT:

TELEPHONE:

SPILLER: CON EDISON
ADDRESS: 4 IRVING PLACE
NY , NY
SPILLER CONTACT:

TELEPHONE:

CALLER:
AGENCY:
TELEPHONE:

NOTIFIER:
AGENCY:
TELEPHONE:

LAST DEC UPDATE: 10/05/98
DOES CLEAN UP MEET STANDARDS? F
DEC REMARKS:

CLOSE DATE: / /
PENALTY RECOMMENDED? F

Environmental FirstSearch
Site Detail Report

TARGET SITE: 129-01 JAMAICA AVE
RICHMOND HILL NY 11418

JOB: 0205377

STATE SPILLS SITE

SEARCH ID: 312 **DIST/DIR:** 0.38 NW **MAP ID:** 154

NAME:
ADDRESS: 83-34 121ST ST
JAMAICA NY
QUEENS
CONTACT:

REV: 1/1/02
ID1: 0107361
ID2:
STATUS: ACTIVE
PHONE:

SPILL DATE: 10/17/01
SPILL TIME: 12:00

DATE REPORTED: 10/17/01
TIME REPORTED: 15:27

MATERIAL SPILLED: MOTOR OIL
MATERIAL CLASS: PETROLEUM

AMOUNT SPILLED: 0 G
AMOUNT RECOVERED: 0 G

CAUSE OF SPILL: ABANDONED DRUMS
RESOURCE AFFECTED: ON LAND
WATERBODY AFFECTED:
SOURCE OF SPILL: UNKNOWN
REPORTED BY: CITIZEN
CALLER REMARKS:
CALLER SAW 4 55 GAL DRUMS ON THE SIDE OF A GARAGE

REGION: 2

UST TRUST? F

SPILL INVESTIGATOR: TIPPLE
SPILL CONTACT:

TELEPHONE:

SPILLER: UNK
ADDRESS: UNK
UNK
SPILLER CONTACT:

TELEPHONE: (000) 000-0000

CALLER:
AGENCY:
TELEPHONE:

NOTIFIER:
AGENCY:
TELEPHONE:

LAST DEC UPDATE: 10/18/01
DOES CLEAN UP MEET STANDARDS? F
DEC REMARKS:

CLOSE DATE: / /
PENALTY RECOMMENDED? F

Environmental FirstSearch
Site Detail Report

TARGET SITE: 129-01 JAMAICA AVE
RICHMOND HILL NY 11418

JOB: 0205377

STATE SPILLS SITE

SEARCH ID: 265 **DIST/DIR:** 0.37 SE **MAP ID:** 40

NAME: MANHOLE #10437
ADDRESS: 130TH ST/92ND AVE
QUEENS NY
QUEENS
CONTACT:

REV: 1/1/02
ID1: 9901852
ID2:
STATUS: ACTIVE
PHONE:

SPILL DATE: 05/17/99
SPILL TIME: 19:20

DATE REPORTED: 05/17/99
TIME REPORTED: 20:23

MATERIAL SPILLED: DIELECTRIC FLUID
MATERIAL CLASS: PETROLEUM

AMOUNT SPILLED: 1 G
AMOUNT RECOVERED: 0 G

CAUSE OF SPILL: EQUIPMENT FAILURE
RESOURCE AFFECTED: ON LAND
WATERBODY AFFECTED:
SOURCE OF SPILL: COMMERCIAL/INDUSTRIAL
REPORTED BY: RESPONSIBLE PARTY
CALLER REMARKS:
ABOVE MATERIAL SPILLED ON TOP OF 50 GALLONS OF WATER. SAMPLE TO BE TAKEN. CLEANUP PENDING RESULTS. NO CALL BACK REQUESTED. SPILL CAUSED BY LEAKING FEEDER JOINT.

REGION: 2 **UST TRUST?** F

SPILL INVESTIGATOR: ENGELHARDT
SPILL CONTACT: WILLIAM MURPHY **TELEPHONE:** (212) 580-6763

SPILLER: CON EDISON
ADDRESS: 4 IRVING PLACE
NEW YORK , NY 10003-
SPILLER CONTACT: **TELEPHONE:** (212) 580-6763

CALLER:
AGENCY:
TELEPHONE:

NOTIFIER:
AGENCY:
TELEPHONE:

LAST DEC UPDATE: 08/14/00
DOES CLEAN UP MEET STANDARDS? F
CLOSE DATE: / /
PENALTY RECOMMENDED? F
DEC REMARKS:
DEC INSPECTOR NOTES 5-18-99 RON JAMES TO LOOK INTO <1PPM PCB CON ED E2MIS NOTES 1/2 GAL. DIELECTRIC FLUID FOUND ON 50 GALS. OF WATER IN MH10437. NO SEWER OR WATERWAY AFFECTED. SAMPLE TAKEN AND TAG #03110 HUNG. LAB SEQ#99-05151; <1PPM PCB

Environmental FirstSearch
Site Detail Report

TARGET SITE: 129-01 JAMAICA AVE
RICHMOND HILL NY 11418

JOB: 0205377

STATE SPILLS SITE

SEARCH ID: 240 **DIST/DIR:** 0.37 NW **MAP ID:** 15

NAME: APARTMENT BUILDING
ADDRESS: 85-28 118TH ST
CUE GARDENS NY
CONTACT:

REV: 1/1/02
ID1: 9814437
ID2:
STATUS: ACTIVE
PHONE:

SPILL DATE: 03/03/99
SPILL TIME: 12:25

DATE REPORTED: 03/03/99
TIME REPORTED: 12:31

MATERIAL SPILLED: #4 FUEL OIL
MATERIAL CLASS: PETROLEUM

AMOUNT SPILLED: 5 G
AMOUNT RECOVERED: 0 G

CAUSE OF SPILL: EQUIPMENT FAILURE
RESOURCE AFFECTED: ON LAND
WATERBODY AFFECTED:
SOURCE OF SPILL: COMMERCIAL/INDUSTRIAL
REPORTED BY: OTHER
CALLER REMARKS:
VENT ALARM DIDN T FUNCTION PROPERLY - CLEAN UP CREW ENROUTE

REGION: 2 **UST TRUST?** F

SPILL INVESTIGATOR: TIBBE
SPILL CONTACT: **TELEPHONE:**

SPILLER: APARTMENT BUILDING
ADDRESS: 85-28 118TH ST
CUE GARDENS , NY
SPILLER CONTACT: **TELEPHONE:** ( ) -

CALLER:
AGENCY:
TELEPHONE:

NOTIFIER:
AGENCY:
TELEPHONE:

LAST DEC UPDATE: 03/03/99
DOES CLEAN UP MEET STANDARDS? F
CLOSE DATE: / /
PENALTY RECOMMENDED? F
DEC REMARKS:
SPOKE WITH SANDI GARDI, ABOUT 10 GLS. SPILLS IN THE GARDEN (DIRT). NO SEWER. CLEANUP IS ON THE WAY AT 12:35.PM

Environmental FirstSearch
Site Detail Report

TARGET SITE: 129-01 JAMAICA AVE
RICHMOND HILL NY 11418

JOB: 0205377

STATE SPILLS SITE

SEARCH ID: 260 **DIST/DIR:** 0.36 SW **MAP ID:** 75

NAME: LIRR MORRIS PARK YARD
ADDRESS: 9153 121ST ST
RICHMOND HILL NY
QUEENS
CONTACT:

REV: 1/1/02
ID1: 9712966
ID2:
STATUS: ACTIVE
PHONE:

SPILL DATE: 02/20/98
SPILL TIME: 09:30

DATE REPORTED: 02/20/98
TIME REPORTED: 12:23

MATERIAL SPILLED: WASTE OIL
MATERIAL CLASS: PETROLEUM

AMOUNT SPILLED: 100 G
AMOUNT RECOVERED: 0 G

CAUSE OF SPILL: EQUIPMENT FAILURE
RESOURCE AFFECTED: ON LAND
WATERBODY AFFECTED:
SOURCE OF SPILL: COMMERCIAL/INDUSTRIAL
REPORTED BY: RESPONSIBLE PARTY
CALLER REMARKS:
SPILL WHILE PUMPING OUT LOCOMOTIVE INTO TANK SPILL TO GROUND SPILL IS CONTAINED - CLEANUP TO BE SCHEDULED

REGION: 2 **UST TRUST?** F

SPILL INVESTIGATOR: TOMASELLO
SPILL CONTACT: ABOVE CALLER **TELEPHONE:**

SPILLER: LIRR MORRIS PARK YARD
ADDRESS: 9153 121ST ST
RICHMOND HILL
SPILLER CONTACT: ABOVE CALLER **TELEPHONE:**

CALLER:
AGENCY:
TELEPHONE:

NOTIFIER:
AGENCY:
TELEPHONE:

LAST DEC UPDATE: 02/20/98
DOES CLEAN UP MEET STANDARDS? F
DEC REMARKS:

CLOSE DATE: / /
PENALTY RECOMMENDED? F

Environmental FirstSearch
Site Detail Report

TARGET SITE: 129-01 JAMAICA AVE
RICHMOND HILL NY 11418

JOB: 0205377

STATE SPILLS SITE

SEARCH ID: 234 **DIST/DIR:** 0.36 SW **MAP ID:** 75

NAME: 91-47 121TH STREET
ADDRESS: 91-47 121TH STREET
JAMAICA NY
QUEENS
CONTACT:

REV: 1/1/02
ID1: 9306311
ID2:
STATUS: ACTIVE
PHONE:

SPILL DATE: 08/23/93
SPILL TIME: 17:30

DATE REPORTED: 08/23/93
TIME REPORTED: 17:33

MATERIAL SPILLED: DIESEL
MATERIAL CLASS: PETROLEUM

AMOUNT SPILLED: 1500 G
AMOUNT RECOVERED: 0 G

CAUSE OF SPILL: UNKNOWN
RESOURCE AFFECTED: ON LAND
WATERBODY AFFECTED:
SOURCE OF SPILL: UNKNOWN
REPORTED BY: FIRE DEPARTMENT
CALLER REMARKS:
MATERIAL SEEPED UP THROUGH GROUND - NYC DEP ENROUTE./SEE SPILL NO.9306270

REGION: 2 **UST TRUST?** F

SPILL INVESTIGATOR: SIGONA
SPILL CONTACT: **TELEPHONE:**

SPILLER: SAME
ADDRESS:

SPILLER CONTACT: **TELEPHONE:**

CALLER:
AGENCY:
TELEPHONE:

NOTIFIER:
AGENCY:
TELEPHONE:

LAST DEC UPDATE: 11/29/94
DOES CLEAN UP MEET STANDARDS? F
DEC REMARKS:

CLOSE DATE: / /
PENALTY RECOMMENDED? F

TARGET SITE: 129-01 JAMAICA AVE
RICHMOND HILL NY 11418

JOB: 0205377

STATE SPILLS SITE

SEARCH ID: 185 **DIST/DIR:** 0.36 SW **MAP ID:** 102

NAME: 102 PRECINCT
ADDRESS: 87-30 118TH ST
JAMAICA NY
QUEENS
CONTACT:

REV: 1/1/02
ID1: 9612773
ID2:
STATUS: ACTIVE
PHONE:

SPILL DATE: 01/27/97
SPILL TIME: 11:00

DATE REPORTED: 01/28/97
TIME REPORTED: 09:22

MATERIAL SPILLED: GASOLINE
MATERIAL CLASS: PETROLEUM

AMOUNT SPILLED: 0 G
AMOUNT RECOVERED: 0 G

CAUSE OF SPILL: EQUIPMENT FAILURE
RESOURCE AFFECTED: ON LAND
WATERBODY AFFECTED:
SOURCE OF SPILL: NON-COMMERCIAL/INSTITUTIONAL
REPORTED BY: OTHER
CALLER REMARKS:
A FITTING ON A TANK LINE WAS LOOSE

REGION: 2 **UST TRUST?** F

SPILL INVESTIGATOR: KOLLEENY
SPILL CONTACT: NYPD **TELEPHONE:**

SPILLER: NYPD
ADDRESS:

SPILLER CONTACT: **TELEPHONE:**

CALLER:
AGENCY:
TELEPHONE:

NOTIFIER:
AGENCY:
TELEPHONE:

LAST DEC UPDATE: 10/14/97
DOES CLEAN UP MEET STANDARDS? F
DEC REMARKS:

CLOSE DATE: / /
PENALTY RECOMMENDED? F

Environmental FirstSearch
Site Detail Report

TARGET SITE: 129-01 JAMAICA AVE
RICHMOND HILL NY 11418

JOB: 0205377

STATE SPILLS SITE

SEARCH ID: 302 **DIST/DIR:** 0.36 NE **MAP ID:** 116

NAME: T & C AUTO SERVICES
ADDRESS: 133-02 JAMICA AVE
RICHMOND HILL NY
QUEENS
CONTACT:

REV: 1/1/02
ID1: 0003462
ID2:
STATUS: ACTIVE
PHONE:

SPILL DATE: 06/20/00
SPILL TIME: 10:00

DATE REPORTED: 06/20/00
TIME REPORTED: 16:56

MATERIAL SPILLED: GASOLINE
MATERIAL CLASS: PETROLEUM

AMOUNT SPILLED: 0 G
AMOUNT RECOVERED: 0 G

MATERIAL SPILLED: DIESEL
MATERIAL CLASS: PETROLEUM

AMOUNT SPILLED: 0 G
AMOUNT RECOVERED: 0 G

CAUSE OF SPILL: TANK FAILURE
RESOURCE AFFECTED: ON LAND
WATERBODY AFFECTED:
SOURCE OF SPILL: GASOLINE STATION
REPORTED BY: OTHER
CALLER REMARKS:
UNKNOWN IF GROUND WATER IS AFFECTED...CALLER STATES HE BELIEVES THAT CLEAN UP WILL NOT BE DONE UNTILL OWNER IS TOLD TO DO SO BY STATE.

REGION: 2 **UST TRUST?** T

SPILL INVESTIGATOR: TIBBE
SPILL CONTACT: ANTONY BRIERRE **TELEPHONE:** (718) 739-6363

SPILLER: SAME
ADDRESS:

SPILLER CONTACT: **TELEPHONE:** ( ) -

CALLER:
AGENCY:
TELEPHONE:

NOTIFIER:
AGENCY:
TELEPHONE:

LAST DEC UPDATE: 06/21/00
DOES CLEAN UP MEET STANDARDS? F
DEC REMARKS:

CLOSE DATE: / /
PENALTY RECOMMENDED? F

Environmental FirstSearch
Site Detail Report

TARGET SITE: 129-01 JAMAICA AVE
RICHMOND HILL NY 11418

JOB: 0205377

STATE SPILLS SITE

SEARCH ID: 264 **DIST/DIR:** 0.36 NE **MAP ID:** 116

NAME: MALLARD GAS BP
ADDRESS: 133-02 JAMICA AVE
RICHMOND HILL NY
QUEENS
CONTACT:

REV: 1/1/02
ID1: 9806342
ID2:
STATUS: ACTIVE
PHONE:

SPILL DATE: 08/21/98
SPILL TIME: 15:00

DATE REPORTED: 08/21/98
TIME REPORTED: 15:18

MATERIAL SPILLED: GASOLINE
MATERIAL CLASS: PETROLEUM

AMOUNT SPILLED: 0 G
AMOUNT RECOVERED: 0 G

CAUSE OF SPILL: TANK TEST FAILURE
RESOURCE AFFECTED: ON LAND
WATERBODY AFFECTED:
SOURCE OF SPILL: GASOLINE STATION
REPORTED BY: TANK TESTER
CALLER REMARKS:
3 550 GALLON TANKS THAT ARE CONNECTED THE UPPER PART OF THE TANK IS THE PART THAT FAILED THAT PART INCLUDES THE FILL AND THE VENT UNKNOWN EXACTLY WHERE THE PROBLEM IS

REGION: 2 **UST TRUST?** T

SPILL INVESTIGATOR: TIBBE
SPILL CONTACT:
TELEPHONE:

SPILLER: MALLARD GAS BP
ADDRESS: 133-02 JAMICA AVE
RICHMOND HILL
SPILLER CONTACT: TONY
TELEPHONE: (718) 739-6363

CALLER:
AGENCY:
TELEPHONE:

NOTIFIER:
AGENCY:
TELEPHONE:

LAST DEC UPDATE: 08/26/98
DOES CLEAN UP MEET STANDARDS? F
DEC REMARKS:

CLOSE DATE: / /
PENALTY RECOMMENDED? F

Environmental FirstSearch
Site Detail Report

TARGET SITE: 129-01 JAMAICA AVE
RICHMOND HILL NY 11418

JOB: 0205377

STATE SPILLS SITE

SEARCH ID: 212 **DIST/DIR:** 0.36 NE **MAP ID:** 116

NAME: 133-03 JAMACIA AVE
ADDRESS: 133-03 JAMACIA AVE
QUEENS NY
QUEENS
CONTACT:

REV: 1/1/02
ID1: 9704115
ID2:
STATUS: ACTIVE
PHONE:

SPILL DATE: 06/30/97
SPILL TIME: 12:00

DATE REPORTED: 07/07/97
TIME REPORTED: 12:41

MATERIAL SPILLED: #2 FUEL OIL
MATERIAL CLASS: PETROLEUM

AMOUNT SPILLED: 0 G
AMOUNT RECOVERED: 0 G

CAUSE OF SPILL: *UNKNOWN*
RESOURCE AFFECTED: ON LAND
WATERBODY AFFECTED:
SOURCE OF SPILL: COMMERCIAL/INDUSTRIAL
REPORTED BY: OTHER
CALLER REMARKS:
ABANDONED PROPERTY BUILDING - DURING TANK PULL CONTAMINED SOIL FOUND - VERY LOW LEVELS OF CONTAMINAION FOUND

REGION: 2 **UST TRUST?** F

SPILL INVESTIGATOR: TOMASELLO
SPILL CONTACT: **TELEPHONE:**

SPILLER:
ADDRESS: 133-03 JAMACIA AVE
QUEENS , NY
SPILLER CONTACT: **TELEPHONE:**

CALLER:
AGENCY:
TELEPHONE:

NOTIFIER:
AGENCY:
TELEPHONE:

LAST DEC UPDATE: 07/08/97
DOES CLEAN UP MEET STANDARDS? F
DEC REMARKS:

CLOSE DATE: / /
PENALTY RECOMMENDED? F

Environmental FirstSearch
Site Detail Report

TARGET SITE: 129-01 JAMAICA AVE
RICHMOND HILL NY 11418

JOB: 0205377

STATE SPILLS SITE

SEARCH ID: 219 **DIST/DIR:** 0.35 NW **MAP ID:** 119

NAME: 85-16 ABINGTON ROAD
ADDRESS: 85016 ABINGTON ROAD
QUEENS NY
QUEENS
CONTACT:

REV: 1/1/02
ID1: 9312937
ID2:
STATUS: ACTIVE
PHONE:

SPILL DATE: 02/02/94
SPILL TIME: 10:00

DATE REPORTED: 02/02/94
TIME REPORTED: 12:10

MATERIAL SPILLED: UNKNOWN PETROLEUM
MATERIAL CLASS: PETROLEUM

AMOUNT SPILLED: -1
AMOUNT RECOVERED: 0

CAUSE OF SPILL: HOUSEKEEPING
RESOURCE AFFECTED: ON LAND
WATERBODY AFFECTED:
SOURCE OF SPILL: PRIVATE DWELLING
REPORTED BY: HEALTH DEPARTMENT
CALLER REMARKS:
LEAKAGE BETWEEN HOUSERS IS RESIDUAL FROM WASTE IN PLASTIC BAGS - MAYBE WASTE FROM REPLACING FUEL LINE PIPING AT SITE - GENE SULLIVAN WAS NOTIFIED TODAY BY CALLER.

REGION: 2 **UST TRUST?** F

SPILL INVESTIGATOR: SULLIVAN
SPILL CONTACT: **TELEPHONE:**

SPILLER: UNK NEIGHBOR
ADDRESS: 85-10 ABINGTON RD

SPILLER CONTACT: **TELEPHONE:** (718) 849-8540

CALLER:
AGENCY:
TELEPHONE:

NOTIFIER:
AGENCY:
TELEPHONE:

LAST DEC UPDATE: 07/03/95
DOES CLEAN UP MEET STANDARDS? F
CLOSE DATE: / /
PENALTY RECOMMENDED? F
DEC REMARKS:
10/10/95: THIS IS ADDITIONAL INFORMATION ABOUT MATERIAL SPILLED FROM THE TRANSLATION OF THE OLD SPILL FILE: UNK FUEL OIL.

Environmental FirstSearch
Site Detail Report

TARGET SITE: 129-01 JAMAICA AVE
RICHMOND HILL NY 11418

JOB: 0205377

STATE SPILLS SITE

SEARCH ID: 218 **DIST/DIR:** 0.35 NW **MAP ID:** 119

NAME: 85-10 ABINGDON RD
ADDRESS: 85010 ABINGDON RD
QUEENS NY
QUEENS
CONTACT:

REV: 1/1/02
ID1: 9312749
ID2:
STATUS: ACTIVE
PHONE:

SPILL DATE: 01/29/94
SPILL TIME: 11:08

DATE REPORTED: 01/29/94
TIME REPORTED: 11:15

MATERIAL SPILLED: UNKNOWN PETROLEUM
MATERIAL CLASS: PETROLEUM

AMOUNT SPILLED: -1
AMOUNT RECOVERED: 0

CAUSE OF SPILL: HUMAN ERROR
RESOURCE AFFECTED: ON LAND
WATERBODY AFFECTED:
SOURCE OF SPILL: PRIVATE DWELLING
REPORTED BY: OTHER
CALLER REMARKS:
NEIGHBOR REMOVING BOILER SPILLED OIL IN THE BACK YARD, DEP IS ON THE WAY -

REGION: 2

UST TRUST? F

SPILL INVESTIGATOR: SULLIVAN
SPILL CONTACT:

TELEPHONE:

SPILLER: NEIGHBOR MARY MC CALE
ADDRESS:

SPILLER CONTACT:

TELEPHONE: (718) 849-8540

CALLER:
AGENCY:
TELEPHONE:

NOTIFIER:
AGENCY:
TELEPHONE:

LAST DEC UPDATE: 07/03/95
DOES CLEAN UP MEET STANDARDS? F
DEC REMARKS:

CLOSE DATE: / /
PENALTY RECOMMENDED? F

Environmental FirstSearch
Site Detail Report

TARGET SITE: 129-01 JAMAICA AVE
RICHMOND HILL NY 11418

JOB: 0205377

STATE SPILLS SITE

SEARCH ID: 208 **DIST/DIR:** 0.33 NE **MAP ID:** 113

NAME: 131-09 HILLSIDE AVENUE
ADDRESS: 131009 HILLSIDE AVENUE
QUEENS NY
QUEENS
CONTACT:

REV: 1/1/02
ID1: 9313203
ID2:
STATUS: ACTIVE
PHONE:

SPILL DATE: 02/07/94
SPILL TIME: 15:00

DATE REPORTED: 02/07/94
TIME REPORTED: 16:40

MATERIAL SPILLED: GASOLINE
MATERIAL CLASS: PETROLEUM

AMOUNT SPILLED: -1
AMOUNT RECOVERED: 0

CAUSE OF SPILL: TANK TEST FAILURE
RESOURCE AFFECTED: ON LAND
WATERBODY AFFECTED:
SOURCE OF SPILL: GASOLINE STATION
REPORTED BY: TANK TESTER
CALLER REMARKS:
LEAK RATE GIVEN IN THE ORIGINAL REPORT ON TUESDAY WAS INCORRECT. IT SHOULD BE -0.243 ON THE GAS TANK AND -0.143 ON THE DIESEL TANK. NYC FD ON SCENE - WILL DIG UP TANK IN THE MORNING - NO OTHER INFORMA

REGION: 2 **UST TRUST?** T

SPILL INVESTIGATOR: G. SULLIVAN
SPILL CONTACT: **TELEPHONE:**

SPILLER: SAME
ADDRESS:

SPILLER CONTACT: **TELEPHONE:**

CALLER:
AGENCY:
TELEPHONE:

NOTIFIER:
AGENCY:
TELEPHONE:

LAST DEC UPDATE: 07/03/95
DOES CLEAN UP MEET STANDARDS? F
DEC REMARKS:
10/10/95: THIS IS ADDITIONAL INFORMATION ABOUT MATERIAL SPILLED FROM THE TRANSLATION OF THE OLD SPILL FILE: TTF.

CLOSE DATE: / /
PENALTY RECOMMENDED? F

Environmental FirstSearch
Site Detail Report

TARGET SITE: 129-01 JAMAICA AVE
RICHMOND HILL NY 11418

JOB: 0205377

STATE SPILLS SITE

SEARCH ID: 299 **DIST/DIR:** 0.32 SE **MAP ID:** 148

NAME: SEWER WATER MAIN
ADDRESS: 92ND AVE & 127TH ST
QUEENS NY
CONTACT:

REV: 1/1/02
ID1: 0002992
ID2:
STATUS: ACTIVE
PHONE:

SPILL DATE: 06/09/00
SPILL TIME: 13:30

DATE REPORTED: 06/09/00
TIME REPORTED: 15:19

MATERIAL SPILLED: UNKNOWN PETROLEUM
MATERIAL CLASS: PETROLEUM

AMOUNT SPILLED: 0 G
AMOUNT RECOVERED: 0 G

CAUSE OF SPILL: UNKNOWN
RESOURCE AFFECTED: ON LAND
WATERBODY AFFECTED:
SOURCE OF SPILL: UNKNOWN
REPORTED BY: OTHER
CALLER REMARKS:
DURING SOIL BORINGS CONTAMINATION WAS DISCOVERED. MATERIAL TO EVENTUALLY BE STOCKPILED AND REMOVED.

REGION: 2 **UST TRUST?** F

SPILL INVESTIGATOR: SANGESLAND
SPILL CONTACT: ANGELO ELMI **TELEPHONE:** (718) 391-2123

SPILLER: UNK
ADDRESS: UNK
UNK
SPILLER CONTACT: UNK **TELEPHONE:** (000) 000-0000

CALLER:
AGENCY:
TELEPHONE:

NOTIFIER:
AGENCY:
TELEPHONE:

LAST DEC UPDATE: 06/12/00
DOES CLEAN UP MEET STANDARDS? F
DEC REMARKS:

CLOSE DATE: / /
PENALTY RECOMMENDED? F

Environmental FirstSearch
Site Detail Report

TARGET SITE: 129-01 JAMAICA AVE
RICHMOND HILL NY 11418

JOB: 0205377

STATE SPILLS SITE

SEARCH ID: 290 **DIST/DIR:** 0.31 SW **MAP ID:** 21

NAME: PETROL GAS STATION-CLOSED
ADDRESS: 87-36 LEFFERTS BLVD
RICHMOND HILL NY
QUEENS
CONTACT:

REV: 1/1/02
ID1: 9809127
ID2:
STATUS: ACTIVE
PHONE:

SPILL DATE: 10/21/98
SPILL TIME: 14:30

DATE REPORTED: 10/21/98
TIME REPORTED: 15:40

MATERIAL SPILLED: GASOLINE
MATERIAL CLASS: PETROLEUM

AMOUNT SPILLED: 0 G
AMOUNT RECOVERED: 0 G

CAUSE OF SPILL: HOUSEKEEPING
RESOURCE AFFECTED: ON LAND
WATERBODY AFFECTED:
SOURCE OF SPILL: GASOLINE STATION
REPORTED BY: OTHER
CALLER REMARKS:
THEY REMOVED THE TANKS AND NOTICED CONTAMINATION AROUND THE TANK. THEY WILL LEAVE DIRT THERE AND TREAT IT IN PLACE.

REGION: 2 **UST TRUST?** F

SPILL INVESTIGATOR: MULQUEEN
SPILL CONTACT: JOHN HALTERAN-OWNER **TELEPHONE:**

SPILLER: PETROL GAS STATION-CLOSED
ADDRESS: 87-36 LEFFERTS BLVD
RICHMOND HILL , NY 11418-
SPILLER CONTACT: JOHN HALTERAN-OWNER **TELEPHONE:**

CALLER:
AGENCY:
TELEPHONE:

NOTIFIER:
AGENCY:
TELEPHONE:

LAST DEC UPDATE: 10/23/98
DOES CLEAN UP MEET STANDARDS? F
DEC REMARKS:

CLOSE DATE: / /
PENALTY RECOMMENDED? F

Environmental FirstSearch
Site Detail Report

TARGET SITE: 129-01 JAMAICA AVE
RICHMOND HILL NY 11418

JOB: 0205377

STATE SPILLS SITE

SEARCH ID: 307 **DIST/DIR:** 0.31 SE **MAP ID:** 152

NAME: VAULT 8036
ADDRESS: 130-37 90TH AV
BROOKLYN NY
QUEENS
CONTACT:

REV: 1/1/02
ID1: 9913659
ID2:
STATUS: ACTIVE
PHONE:

SPILL DATE: 03/03/00
SPILL TIME: 12:15

DATE REPORTED: 03/03/00
TIME REPORTED: 13:15

MATERIAL SPILLED: UNKNOWN PETROLEUM
MATERIAL CLASS: PETROLEUM

AMOUNT SPILLED: 1 G
AMOUNT RECOVERED: 0 G

CAUSE OF SPILL: UNKNOWN
RESOURCE AFFECTED: ON LAND
WATERBODY AFFECTED:
SOURCE OF SPILL: UNKNOWN
REPORTED BY: AFFECTED PERSONS
CALLER REMARKS:
1 GALLON ON 200 GALLONS OF WATER. CLEAN UP PENDING RESULTS. CON ED# 130236

REGION: 2 **UST TRUST?** F

SPILL INVESTIGATOR: O CONNELL
SPILL CONTACT: TONY LOPEZ **TELEPHONE:** (212) 580-6763

SPILLER: UNKNOWN
ADDRESS:

SPILLER CONTACT: **TELEPHONE:** ( ) -

CALLER:
AGENCY:
TELEPHONE:

NOTIFIER:
AGENCY:
TELEPHONE:

LAST DEC UPDATE: 03/03/00
DOES CLEAN UP MEET STANDARDS? F
DEC REMARKS:

CLOSE DATE: / /
PENALTY RECOMMENDED? F

Environmental FirstSearch
Site Detail Report

TARGET SITE: 129-01 JAMAICA AVE
RICHMOND HILL NY 11418

JOB: 0205377

STATE SPILLS SITE

SEARCH ID: 246 **DIST/DIR:** 0.30 SE **MAP ID:** 132

NAME: BET 127TH & 130TH 91ST AV
ADDRESS: BET 127TH & 130TH 91ST AV
RICHMOND HILL NY
QUEENS
CONTACT:

REV: 1/1/02
ID1: 9312789
ID2:
STATUS: ACTIVE
PHONE:

SPILL DATE: 01/29/94
SPILL TIME: 15:00

DATE REPORTED: 01/31/94
TIME REPORTED: 08:50

MATERIAL SPILLED: DIESEL
MATERIAL CLASS: PETROLEUM

AMOUNT SPILLED: -1 L
AMOUNT RECOVERED: 0 L

CAUSE OF SPILL: UNKNOWN
RESOURCE AFFECTED: IN SEWER
WATERBODY AFFECTED:
SOURCE OF SPILL: NON-COMMERCIAL/INSTITUTIONAL
REPORTED BY: AFFECTED PERSONS
CALLER REMARKS:
OIL COMES OFF LONG IS.RR PROPERTY & ONTO 91TH AVE ONGOING FOR 5 YRS. SPILL IS RUN OFF FROM PROPERTY - CONCERN FOR HEALTH HAZARD & GENERAL SAFETY - DEP NOTFIED.

REGION: 2 **UST TRUST?** F

SPILL INVESTIGATOR: SULLIVAN
SPILL CONTACT: **TELEPHONE:**

SPILLER: LONG ISLAND RAIL ROAD
ADDRESS:

SPILLER CONTACT: **TELEPHONE:**

CALLER:
AGENCY:
TELEPHONE:

NOTIFIER:
AGENCY:
TELEPHONE:

LAST DEC UPDATE: 01/30/98
DOES CLEAN UP MEET STANDARDS? F
DEC REMARKS:

CLOSE DATE: / /
PENALTY RECOMMENDED? F

Environmental FirstSearch
Site Detail Report

TARGET SITE: 129-01 JAMAICA AVE
RICHMOND HILL NY 11418

JOB: 0205377

STATE SPILLS SITE

SEARCH ID: 203 **DIST/DIR:** 0.30 SE **MAP ID:** 110

NAME: 127 TH ST BETWN 91ST AVE
ADDRESS: AND 92ND AVE
QUEENS NY
QUEENS
CONTACT:

REV: 1/1/02
ID1: 9509712
ID2:
STATUS: ACTIVE
PHONE:

SPILL DATE: 11/06/95
SPILL TIME: 10:26

DATE REPORTED: 11/06/95
TIME REPORTED: 10:42

MATERIAL SPILLED: GASOLINE
MATERIAL CLASS: PETROLEUM

AMOUNT SPILLED: 0 G
AMOUNT RECOVERED: 0 G

CAUSE OF SPILL: ABANDONED DRUMS
RESOURCE AFFECTED: ON LAND
WATERBODY AFFECTED:
SOURCE OF SPILL: PRIVATE DWELLING
REPORTED BY: LOCAL AGENCY
CALLER REMARKS:
ABANDONED CAR GASOLINE TANKS AT LOCATION

REGION: 2 **UST TRUST?** F

SPILL INVESTIGATOR: TOMASELLO
SPILL CONTACT: UNKNOWN **TELEPHONE:**

SPILLER: UNKNOWN
ADDRESS:

SPILLER CONTACT: **TELEPHONE:**

CALLER:
AGENCY:
TELEPHONE:

NOTIFIER:
AGENCY:
TELEPHONE:

LAST DEC UPDATE: 12/01/95
DOES CLEAN UP MEET STANDARDS? F
DEC REMARKS:

CLOSE DATE: / /
PENALTY RECOMMENDED? F

Environmental FirstSearch
Site Detail Report

TARGET SITE: 129-01 JAMAICA AVE
RICHMOND HILL NY 11418

JOB: 0205377

STATE SPILLS SITE

SEARCH ID: 259 **DIST/DIR:** 0.29 SE **MAP ID:** 70

NAME: LIRR DEPOT
ADDRESS: 127 ST & 89TH AVE
RICHMOND HILLS NY
QUEENS
CONTACT:

REV: 1/1/02
ID1: 9409615
ID2:
STATUS: ACTIVE
PHONE:

SPILL DATE: 10/18/94
SPILL TIME: 18:00

DATE REPORTED: 10/24/94
TIME REPORTED: 07:57

MATERIAL SPILLED: DIESEL
MATERIAL CLASS: PETROLEUM

AMOUNT SPILLED: 200 G
AMOUNT RECOVERED: 0 G

CAUSE OF SPILL: EQUIPMENT FAILURE
RESOURCE AFFECTED: IN SEWER
WATERBODY AFFECTED:
SOURCE OF SPILL: TANK TRUCK
REPORTED BY: CITIZEN
CALLER REMARKS:
WHILE FILLING TANK NEAR TRAIN TRACKS, TANK OVERFILLED. OIL WENT DOWN THE STREET INTO SEWER REPEAT SITUATION CONTANINATED-SPEEDY DRY BEING USED.CON ED VAULT AFFECTED. SPILL PREVIOUSLY REPORTED ON 10/18

REGION: 2 **UST TRUST?** F

SPILL INVESTIGATOR: SIGONA
SPILL CONTACT:
TELEPHONE:

SPILLER: 24 HOUR FUEL CORP
ADDRESS:
QUEENS, NEW YORK ,
SPILLER CONTACT:
TELEPHONE: (718) 209-1155

CALLER:
AGENCY:
TELEPHONE:

NOTIFIER:
AGENCY:
TELEPHONE:

LAST DEC UPDATE: 12/02/94
DOES CLEAN UP MEET STANDARDS? F
DEC REMARKS:

CLOSE DATE: / /
PENALTY RECOMMENDED? F

Environmental FirstSearch
Site Detail Report

TARGET SITE: 129-01 JAMAICA AVE
RICHMOND HILL NY 11418

JOB: 0205377

STATE SPILLS SITE

SEARCH ID: 252 **DIST/DIR:** 0.29 SE **MAP ID:** 134

NAME: H & W MACHINERY
ADDRESS: 127-08 91ST AVE
RICHMOND HILL NY
QUEENS
CONTACT:

REV: 1/1/02
ID1: 0003003
ID2:
STATUS: ACTIVE
PHONE:

SPILL DATE: 06/09/00
SPILL TIME: 15:15

DATE REPORTED: 06/09/00
TIME REPORTED: 20:58

MATERIAL SPILLED: UNKNOWN PETROLEUM
MATERIAL CLASS: PETROLEUM

AMOUNT SPILLED: 0 G
AMOUNT RECOVERED: 0 G

CAUSE OF SPILL: OTHER
RESOURCE AFFECTED: ON LAND
WATERBODY AFFECTED:
SOURCE OF SPILL: COMMERCIAL/INDUSTRIAL
REPORTED BY: LOCAL AGENCY
CALLER REMARKS:
SPILL REMAINS UNDER INVESTIGATION AT THIS TIME DUE TO VARIOUS REASONS THAT COULD BE RESPONSIBLE FOR SOIL CONTAMINATION-SAMPLES HAVE BEEN TAKEN.

REGION: 2 **UST TRUST?** F

SPILL INVESTIGATOR: TIPPLE
SPILL CONTACT: ANDREW KELLY **TELEPHONE:** (718) 595-4761

SPILLER: UNK
ADDRESS: UNK
UNK
SPILLER CONTACT: UNK **TELEPHONE:** (000) 000-0000

CALLER:
AGENCY:
TELEPHONE:

NOTIFIER:
AGENCY:
TELEPHONE:

LAST DEC UPDATE: 06/12/00
DOES CLEAN UP MEET STANDARDS? F
DEC REMARKS:

CLOSE DATE: / /
PENALTY RECOMMENDED? F

Environmental FirstSearch
Site Detail Report

TARGET SITE: 129-01 JAMAICA AVE
RICHMOND HILL NY 11418

JOB: 0205377

STATE SPILLS SITE

SEARCH ID: 250 **DIST/DIR:** 0.29 SE **MAP ID:** 134

NAME: FREDERICK G ROMANN CONTRA
ADDRESS: 127-04 91ST AVE
RICHMOND HILL NY
QUEENS
CONTACT:

REV: 1/1/02
ID1: 9612923
ID2:
STATUS: ACTIVE
PHONE:

SPILL DATE: 01/31/97
SPILL TIME: 11:30

DATE REPORTED: 01/31/97
TIME REPORTED: 11:36

MATERIAL SPILLED: UNKNOWN PETROLEUM
MATERIAL CLASS: PETROLEUM

AMOUNT SPILLED: 0 G
AMOUNT RECOVERED: 0 G

CAUSE OF SPILL: UNKNOWN
RESOURCE AFFECTED: IN SEWER
WATERBODY AFFECTED:
SOURCE OF SPILL: UNKNOWN
REPORTED BY: AFFECTED PERSONS
CALLER REMARKS:
CALLER HAD SEWER BACKUP AND CALLED REPAIRMAN - REPAIRMAN GOT THERE AND STARTED TAKING THE CAPS OFF AND FOUND ONE OF THE TRAPS FULL OF AN UNK OIL - LIRR ENTRANCE IS RIGHT NEARBY TO THE SEWER

REGION: 2 **UST TRUST?** F

SPILL INVESTIGATOR: O DOWD
SPILL CONTACT: FRED ROMANN **TELEPHONE:** (718) 849-5306

SPILLER: UNKNOWN
ADDRESS:

SPILLER CONTACT: **TELEPHONE:**

CALLER:
AGENCY:
TELEPHONE:

NOTIFIER:
AGENCY:
TELEPHONE:

LAST DEC UPDATE: 02/03/97
DOES CLEAN UP MEET STANDARDS? F
DEC REMARKS:

CLOSE DATE: / /
PENALTY RECOMMENDED? F

Environmental FirstSearch
Site Detail Report

TARGET SITE: 129-01 JAMAICA AVE
RICHMOND HILL NY 11418

JOB: 0205377

STATE SPILLS SITE

SEARCH ID: 237 **DIST/DIR:** 0.29 SE **MAP ID:** 70

NAME: 91ST AVE & 127TH ST/LIRR
ADDRESS: 91ST AVE & 127TH STREET
NEW YORK CITY NY
QUEENS
CONTACT:

REV: 1/1/02
ID1: 9005491
ID2:
STATUS: ACTIVE
PHONE:

SPILL DATE: 08/17/90
SPILL TIME: 15:45

DATE REPORTED: 08/17/90
TIME REPORTED: 16:14

MATERIAL SPILLED: DIESEL
MATERIAL CLASS: PETROLEUM

AMOUNT SPILLED: -1
AMOUNT RECOVERED: 0

CAUSE OF SPILL: TANK OVERFILL
RESOURCE AFFECTED: ON LAND
WATERBODY AFFECTED:
SOURCE OF SPILL: NON MAJOR FACILITY > 1,100GAL
REPORTED BY: CITIZEN
CALLER REMARKS:
(4) 20K DIESEL TANKS OVERFILLED & CAUSED OIL TO RUN DOWN STREET INTO AN UNDERGROUND CON EDISON TRANSFORMER.

REGION: 2 **UST TRUST?** T

SPILL INVESTIGATOR: SIGONA
SPILL CONTACT: **TELEPHONE:**

SPILLER: L.A.S ENERGY CORP
ADDRESS: 82 NASSAU ROAD
ROOSEVELT , NY 11575
SPILLER CONTACT: **TELEPHONE:** (201) 816-0500

CALLER:
AGENCY:
TELEPHONE:

NOTIFIER:
AGENCY:
TELEPHONE:

LAST DEC UPDATE: 08/07/95
DOES CLEAN UP MEET STANDARDS? F
CLOSE DATE: / /
PENALTY RECOMMENDED? F
DEC REMARKS:
08/17/90: DEC CALLED IN MARINE POLLUTION CONTROL TO CLEAN UP SPILL AFTER SPILLER & LIRR REFUSED TO HIRE A CONTRACTOR.

Environmental FirstSearch
Site Detail Report

TARGET SITE: 129-01 JAMAICA AVE
RICHMOND HILL NY 11418

JOB: 0205377

STATE SPILLS SITE

SEARCH ID: 275 **DIST/DIR:** 0.29 NE **MAP ID:** 18

NAME: MAX & ROMY GAS STATION
ADDRESS: 131-09 HILLSIDE AV
RICHMOND HILL NY
QUEENS
CONTACT:

REV: 1/1/02
ID1: 9811412
ID2:
STATUS: ACTIVE
PHONE:

SPILL DATE: 12/10/98
SPILL TIME: 13:00

DATE REPORTED: 12/10/98
TIME REPORTED: 13:20

MATERIAL SPILLED: GASOLINE
MATERIAL CLASS: PETROLEUM

AMOUNT SPILLED: 0 G
AMOUNT RECOVERED: 0 G

CAUSE OF SPILL: TANK OVERFILL
RESOURCE AFFECTED: ON LAND
WATERBODY AFFECTED:
SOURCE OF SPILL: GASOLINE STATION
REPORTED BY: OTHER
CALLER REMARKS:
CALLERS COMPANY REMOVING THE TANKS AND FOUND CONTAMINATED SOIL BETWEEN THE TOP CEMENTA SLAB AND THE TOP OF THE TANK PROBABLY FROM OVERFILLS THROUGHOUT THE YEARS / SAMPLES TAKEN AND WAITING FOR RESULTS

REGION: 2 **UST TRUST?** T

SPILL INVESTIGATOR: TIBBE
SPILL CONTACT: MURALI SAGAR **TELEPHONE:** (718) 331-5003

SPILLER: MAX & ROMY GAS STATION
ADDRESS: 131-09 HILLSIDE AV
RICHMOND HILL , NY
SPILLER CONTACT: MURALI SAGAR **TELEPHONE:** (718) 331-5003

CALLER:
AGENCY:
TELEPHONE:

NOTIFIER:
AGENCY:
TELEPHONE:

LAST DEC UPDATE: 01/08/99
DOES CLEAN UP MEET STANDARDS? F
DEC REMARKS:

CLOSE DATE: / /
PENALTY RECOMMENDED? F

Environmental FirstSearch
Site Detail Report

TARGET SITE: 129-01 JAMAICA AVE
RICHMOND HILL NY 11418

JOB: 0205377

STATE SPILLS SITE

SEARCH ID: 190 **DIST/DIR:** 0.19 NW **MAP ID:** 106

NAME: 121-08 HILLSIDE AVE
ADDRESS: 121-08 HILLSIDE AVE
QUEENS NY
QUEENS
CONTACT:

REV: 1/1/02
ID1: 9513635
ID2:
STATUS: ACTIVE
PHONE:

SPILL DATE: 01/27/96
SPILL TIME: 12:00

DATE REPORTED: 01/27/96
TIME REPORTED: 13:00

MATERIAL SPILLED: #2 FUEL OIL
MATERIAL CLASS: PETROLEUM

AMOUNT SPILLED: 0 G
AMOUNT RECOVERED: 0 G

CAUSE OF SPILL: EQUIPMENT FAILURE
RESOURCE AFFECTED: ON LAND
WATERBODY AFFECTED:
SOURCE OF SPILL: PRIVATE DWELLING
REPORTED BY: OTHER
CALLER REMARKS:
SUCTION LINE BROKE IN BASEMENT - 275 GALLON TANK - OIL DRAINED INTO BASEMENT

REGION: 2 **UST TRUST?** F

SPILL INVESTIGATOR: TOMASELLO
SPILL CONTACT: NICK BEROKOV **TELEPHONE:** (718) 849-7271

SPILLER: NICK BEROKOV
ADDRESS:

SPILLER CONTACT: **TELEPHONE:**

CALLER:
AGENCY:
TELEPHONE:

NOTIFIER:
AGENCY:
TELEPHONE:

LAST DEC UPDATE: 05/01/96
DOES CLEAN UP MEET STANDARDS? F
DEC REMARKS:

CLOSE DATE: / /
PENALTY RECOMMENDED? F

Environmental FirstSearch
Site Detail Report

TARGET SITE: 129-01 JAMAICA AVE
RICHMOND HILL NY 11418

JOB: 0205377

STATE SPILLS SITE

SEARCH ID: 301 **DIST/DIR:** 0.18 SE **MAP ID:** 109

NAME: SHERIDAN SHOP
ADDRESS: 12502 89TH AVE
RICHMOND HILL NY
QUEENS
CONTACT:

REV: 1/1/02
ID1: 9802969
ID2:
STATUS: ACTIVE
PHONE:

SPILL DATE: 06/05/98
SPILL TIME: 12:00

DATE REPORTED: 06/05/98
TIME REPORTED: 15:55

MATERIAL SPILLED: DIESEL
MATERIAL CLASS: PETROLEUM

AMOUNT SPILLED: 360 G
AMOUNT RECOVERED: 0 G

CAUSE OF SPILL: UNKNOWN
RESOURCE AFFECTED: ON LAND
WATERBODY AFFECTED:
SOURCE OF SPILL: COMMERCIAL/INDUSTRIAL
REPORTED BY: RESPONSIBLE PARTY
CALLER REMARKS:
NOT SURE ON AMOUNT SPILLED IF IT WAS 360 GALS MOST OF IT WENT INTO A OIL/WATER SEPERATOR - CAUSE STILL BE LOOKED INTO

REGION: 2 **UST TRUST?** F

SPILL INVESTIGATOR: TIBBE
SPILL CONTACT: LEW WUNDERLICH **TELEPHONE:** (718) 558-3252

SPILLER: SHERIDAN SHOP
ADDRESS: 12502 89TH AVE
RICHMOND HILL , NY
SPILLER CONTACT: LEW WUNDERLICH **TELEPHONE:** (718) 558-3252

CALLER:
AGENCY:
TELEPHONE:

NOTIFIER:
AGENCY:
TELEPHONE:

LAST DEC UPDATE: 06/08/98
DOES CLEAN UP MEET STANDARDS? F
DEC REMARKS:
FAX TO DEP

CLOSE DATE: / /
PENALTY RECOMMENDED? F

Environmental FirstSearch
Site Detail Report

TARGET SITE: 129-01 JAMAICA AVE
RICHMOND HILL NY 11418

JOB: 0205377

STATE SPILLS SITE

SEARCH ID: 300 **DIST/DIR:** 0.18 SE **MAP ID:** 71

NAME: SHERATON CENTER
ADDRESS: 125 TH ST / 89 TH AVE
RICHMOND HILL NY
QUEENS
CONTACT:

REV: 1/1/02
ID1: 9810288
ID2:
STATUS: ACTIVE
PHONE:

SPILL DATE: 11/14/98
SPILL TIME: 16:00

DATE REPORTED: 11/14/98
TIME REPORTED: 17:15

MATERIAL SPILLED: DIESEL
MATERIAL CLASS: PETROLEUM

AMOUNT SPILLED: 100 G
AMOUNT RECOVERED: 0 G

CAUSE OF SPILL: EQUIPMENT FAILURE
RESOURCE AFFECTED: ON LAND
WATERBODY AFFECTED:
SOURCE OF SPILL: MAJOR FACILITY > 400,000GAL
REPORTED BY: RESPONSIBLE PARTY
CALLER REMARKS:
THERE WAS A BROKEN LINE UNDERGROUND AT THE EAST FUELLING STATION DOCK. SYSTEM IS SHUT OFF AND INVESTIGATION INTO THE CLEAN UP IS UNDERWAY.

REGION: 2 **UST TRUST?** F

SPILL INVESTIGATOR: MULQUEEN
SPILL CONTACT: JOE VASQUEZ **TELEPHONE:** (718) 558-8204

SPILLER: LONG ISLAND RAILROAD
ADDRESS: JAMAICA STATION
JAMAICA , NY 11435-
SPILLER CONTACT: JOE VASQUEZ **TELEPHONE:** (718) 558-8204

CALLER:
AGENCY:
TELEPHONE:

NOTIFIER:
AGENCY:
TELEPHONE:

LAST DEC UPDATE: 11/18/98
DOES CLEAN UP MEET STANDARDS? F
DEC REMARKS:

CLOSE DATE: / /
PENALTY RECOMMENDED? F

Environmental FirstSearch
Site Detail Report

TARGET SITE: 129-01 JAMAICA AVE
RICHMOND HILL NY 11418

JOB: 0205377

STATE SPILLS SITE

SEARCH ID: 297 **DIST/DIR:** 0.18 SE **MAP ID:** 71

NAME: RICHMOND HILLS STORAGE YD
ADDRESS: 125TH ST/89TH AVE
QUEENS NY
QUEENS
CONTACT:

REV: 1/1/02
ID1: 9901518
ID2:
STATUS: ACTIVE
PHONE:

SPILL DATE: 05/09/99
SPILL TIME: 14:40

DATE REPORTED: 05/09/99
TIME REPORTED: 15:05

MATERIAL SPILLED: DIESEL
MATERIAL CLASS: PETROLEUM

AMOUNT SPILLED: 8000 G
AMOUNT RECOVERED: 0 G

CAUSE OF SPILL:
RESOURCE AFFECTED:
WATERBODY AFFECTED:
SOURCE OF SPILL:
REPORTED BY:
CALLER REMARKS:

REGION: 2

UST TRUST? F

SPILL INVESTIGATOR: TIBBE
SPILL CONTACT: PAUL MANSKI

TELEPHONE: (718) 558-3097

SPILLER:
ADDRESS:

SPILLER CONTACT:

TELEPHONE:

CALLER:
AGENCY:
TELEPHONE:

NOTIFIER:
AGENCY:
TELEPHONE:

LAST DEC UPDATE: 05/10/99
DOES CLEAN UP MEET STANDARDS? F
DEC REMARKS:

CLOSE DATE: / /
PENALTY RECOMMENDED? F

Environmental FirstSearch
Site Detail Report

TARGET SITE: 129-01 JAMAICA AVE
RICHMOND HILL NY 11418

JOB: 0205377

STATE SPILLS SITE

SEARCH ID: 296 **DIST/DIR:** 0.18 SE **MAP ID:** 71

NAME: RICHMOND HILL/SHERIDAN SH
ADDRESS: 89TH AV & 125TH ST
QUEENS NY
QUEENS
CONTACT:

REV: 1/1/02
ID1: 9805610
ID2:
STATUS: ACTIVE
PHONE:

SPILL DATE: 08/05/98
SPILL TIME: 13:00

DATE REPORTED: 08/05/98
TIME REPORTED: 14:31

MATERIAL SPILLED: DIESEL
MATERIAL CLASS: PETROLEUM

AMOUNT SPILLED: 100 G
AMOUNT RECOVERED: 15 G

CAUSE OF SPILL: EQUIPMENT FAILURE
RESOURCE AFFECTED: IN SEWER
WATERBODY AFFECTED:
SOURCE OF SPILL: COMMERCIAL/INDUSTRIAL
REPORTED BY: RESPONSIBLE PARTY
CALLER REMARKS:
REPAIR COMPANY COMING - ALL PRODUCT SHOULD BE CLEANED UP TODAY - BROKEN PIPE ON LOCOMOTIVE FUELING FACILITY - THEY HAVE PUT DOWN SPEEDIDRY & ABSORBANT TO CLEAN UP 15 GALLONS OF THE LESS THAN 100 GALLONS SPILLED - THEY HAVE A VACUUM TRUCK ENROUTE FOR THE SEWER/CATCH BASIN - FACILITY IS CURRENTLY SHUT DOWN

REGION: 2 **UST TRUST?** F

SPILL INVESTIGATOR: TIBBE/TOMASELLO
SPILL CONTACT: PAUL MANSKE **TELEPHONE:** (800) 800-7759

SPILLER: LI RAILROAD
ADDRESS:

SPILLER CONTACT: **TELEPHONE:** ( ) -

CALLER:
AGENCY:
TELEPHONE:

NOTIFIER:
AGENCY:
TELEPHONE:

LAST DEC UPDATE: 08/05/98
DOES CLEAN UP MEET STANDARDS? F
DEC REMARKS:

CLOSE DATE: / /
PENALTY RECOMMENDED? F

TARGET SITE: 129-01 JAMAICA AVE
RICHMOND HILL NY 11418

JOB: 0205377

STATE SPILLS SITE

SEARCH ID: 261 **DIST/DIR:** 0.18 SE **MAP ID:** 109

NAME: LIRR- RICHMOND HILL YARD
ADDRESS: 89TH ST
RICHMOND HILL NY
QUEENS
CONTACT:

REV: 1/1/02
ID1: 9704724
ID2:
STATUS: ACTIVE
PHONE:

SPILL DATE: 07/20/97
SPILL TIME: 09:52

DATE REPORTED: 07/20/97
TIME REPORTED: 10:29

MATERIAL SPILLED: DIESEL
MATERIAL CLASS: PETROLEUM

AMOUNT SPILLED: 2400 G
AMOUNT RECOVERED: 2400 G

CAUSE OF SPILL: EQUIPMENT FAILURE
RESOURCE AFFECTED: ON LAND
WATERBODY AFFECTED:
SOURCE OF SPILL: COMMERCIAL/INDUSTRIAL
REPORTED BY: RESPONSIBLE PARTY
CALLER REMARKS:
EQUIPMENT FAILURE AT THE FUELING STATION - FUEL OIL DUMPED INTO A CATCH BASIN - IS NOT AFFECTING ANYTHING ELSE - NYC DEP CALLED AT 1050 AM ON 7/20/97 STATING FDNY HAZMAT #1 WAS ALSO THERE - REQ A RESPONDER

REGION: 2 **UST TRUST?** F

SPILL INVESTIGATOR: TOMASELLO
SPILL CONTACT:
TELEPHONE: (718) 558-8323

SPILLER: LIRR
ADDRESS: SUTPHIN BLVD & ARCHER AVE
JAMAICA , NY 11435-
SPILLER CONTACT:
TELEPHONE:

CALLER:
AGENCY:
TELEPHONE:

NOTIFIER:
AGENCY:
TELEPHONE:

LAST DEC UPDATE: 08/06/97
DOES CLEAN UP MEET STANDARDS? F
CLOSE DATE: / /
PENALTY RECOMMENDED? F
DEC REMARKS:
ENGELHARDT RESPONDED. LEAK FROM FILL LINE ON TRACKS. OIL FILLED PVC PIPING SECONDARY CONTAINMENT AND OVERFLOWED INTO DRAIN AT GRADE LEVEL. PRESUMABLY DISCHARGED INTO CASCADE OIL WATER SEPARATOR SYSTEM. DIFFERENCE BETWEEN WHAT WAS PUMPED AND WHAT WAS RECEIVED BY TRAIN WAS 2579 GALLONS. CALCULATED CAPACITY OF SEC CONTAINMENT SYSTEM IS 1875 GALLONS. NO OIL OBSERVED IN CITY SEWER OR IN MANHOLE INTO WHICH LAST SEPARATOR DISCHARGES.

Environmental FirstSearch
Site Detail Report

TARGET SITE: 129-01 JAMAICA AVE
RICHMOND HILL NY 11418

JOB: 0205377

STATE SPILLS SITE

SEARCH ID: 201 **DIST/DIR:** 0.18 SE **MAP ID:** 109

NAME: 125-02 89TH AVE/QUNS/LIRR
ADDRESS: 125002 89TH AVENUE
NEW YORK CITY NY
QUEENS
CONTACT:

REV: 1/1/02
ID1: 9008461
ID2:
STATUS: ACTIVE
PHONE:

SPILL DATE: 11/02/90
SPILL TIME: 10:00

DATE REPORTED: 11/02/90
TIME REPORTED: 10:29

MATERIAL SPILLED: DIESEL
MATERIAL CLASS: PETROLEUM

AMOUNT SPILLED: -1
AMOUNT RECOVERED: 0

CAUSE OF SPILL: OTHER
RESOURCE AFFECTED: IN SEWER
WATERBODY AFFECTED:
SOURCE OF SPILL: COMMERCIAL/INDUSTRIAL
REPORTED BY: RESPONSIBLE PARTY
CALLER REMARKS:

REGION: 2

UST TRUST? F

SPILL INVESTIGATOR: SULLIVAN
SPILL CONTACT:

TELEPHONE:

SPILLER: LIRR RAIL YARD
ADDRESS: 125-02 89TH AVENUE
RICHMOND HILL , NY
SPILLER CONTACT:

TELEPHONE: (718) 990-8091

CALLER:
AGENCY:
TELEPHONE:

NOTIFIER:
AGENCY:
TELEPHONE:

LAST DEC UPDATE: 07/03/95
DOES CLEAN UP MEET STANDARDS? F
DEC REMARKS:

CLOSE DATE: / /
PENALTY RECOMMENDED? F

Environmental FirstSearch
Site Detail Report

TARGET SITE: 129-01 JAMAICA AVE
RICHMOND HILL NY 11418

JOB: 0205377

STATE SPILLS SITE

SEARCH ID: 311 **DIST/DIR:** 0.18 SE **MAP ID:** 109

NAME:
ADDRESS: 125-02 89TH AV
RICHMOND HILL NY
QUEENS
CONTACT:

REV: 1/1/02
ID1: 0107182
ID2:
STATUS: ACTIVE
PHONE:

SPILL DATE: 10/11/01
SPILL TIME: 13:00

DATE REPORTED: 10/11/01
TIME REPORTED: 14:50

MATERIAL SPILLED: LUBE OIL
MATERIAL CLASS: PETROLEUM

AMOUNT SPILLED: 30 G
AMOUNT RECOVERED: 30 G

CAUSE OF SPILL: EQUIPMENT FAILURE
RESOURCE AFFECTED: ON LAND
WATERBODY AFFECTED:
SOURCE OF SPILL: COMMERCIAL/INDUSTRIAL
REPORTED BY: RESPONSIBLE PARTY
CALLER REMARKS:
CALL STATES SPILL ONTO BASEMENT FLOOR - EQUIPTMENT TO BE FIXED

REGION: 2 **UST TRUST?** F

SPILL INVESTIGATOR: TIPPLE
SPILL CONTACT: BILL KEENAN **TELEPHONE:** (718) 558-3081

SPILLER: LI RAILROAD
ADDRESS: VANDAM ST
QUEENS , NY -
SPILLER CONTACT: CALLER **TELEPHONE:** ( ) -

CALLER:
AGENCY:
TELEPHONE:

NOTIFIER:
AGENCY:
TELEPHONE:

LAST DEC UPDATE: 10/11/01
DOES CLEAN UP MEET STANDARDS? F
DEC REMARKS:

CLOSE DATE: / /
PENALTY RECOMMENDED? F

Environmental FirstSearch
Site Detail Report

TARGET SITE: 129-01 JAMAICA AVE
RICHMOND HILL NY 11418

JOB: 0205377

STATE SPILLS SITE

SEARCH ID: 291 **DIST/DIR:** 0.17 NE **MAP ID:** 137

NAME: RESIDENCE
ADDRESS: 85-22 126TH ST
KEW GARDENS NY
CONTACT:

REV: 1/1/02
ID1: 9905832
ID2:
STATUS: ACTIVE
PHONE:

SPILL DATE: 08/15/99
SPILL TIME: 12:00

DATE REPORTED: 08/15/99
TIME REPORTED: 21:40

MATERIAL SPILLED: ASBESTOS
MATERIAL CLASS: HAZARDOUS
AMOUNT SPILLED: 0 G
AMOUNT RECOVERED: 0 G

MATERIAL SPILLED: BATTERY ACID
MATERIAL CLASS: NON PETROLEUM/NON HAZARDOUS
AMOUNT SPILLED: 0 G
AMOUNT RECOVERED: 0 G

MATERIAL SPILLED: MOTOR OIL
MATERIAL CLASS: PETROLEUM
AMOUNT SPILLED: 0 G
AMOUNT RECOVERED: 0 G

CAUSE OF SPILL: DELIBERATE
RESOURCE AFFECTED: ON LAND
WATERBODY AFFECTED:
SOURCE OF SPILL: PRIVATE DWELLING
REPORTED BY: CITIZEN
CALLER REMARKS:
RESIDENCE AT ABOVE ADDRESS IS DELIBERITLY DUMPING ASBESTOS SHEETROCK AND PANELING IN HIS BACKYARD, AS WELL AS OLD UNCOVERED BATTERIES. REQ CALL FROM DEC REP.

REGION: 2 **UST TRUST?** F

SPILL INVESTIGATOR: TOMASELLO
SPILL CONTACT: RAY DENA **TELEPHONE:** (718) 849-5469

SPILLER: RESIDENCE
ADDRESS: 85-22 126TH ST
KEW GARDENS , NY -
SPILLER CONTACT: **TELEPHONE:** ( ) -

CALLER:
AGENCY:
TELEPHONE:

NOTIFIER:
AGENCY:
TELEPHONE:

LAST DEC UPDATE: 09/03/99
DOES CLEAN UP MEET STANDARDS? F
CLOSE DATE: / /
PENALTY RECOMMENDED? F
DEC REMARKS:
FAXED TO NYCDEP- HAZMAT. SACCACIO - SPOKE WITH THE CALLER WHO SAID THAT HIS NEIGHBOR IS RUNNING A CAR SHOP IN HIS BACK YARD. HE ALSO SAID THAT THERE IS A 90 X7 STAIN IN THE GROUND WHERE HIS NEIGHBOR HAD RELEASED OIL AND HE TOOK PHOTOS OF IT TOO.

Environmental FirstSearch
Site Detail Report

TARGET SITE: 129-01 JAMAICA AVE
RICHMOND HILL NY 11418

JOB: 0205377

STATE SPILLS SITE

SEARCH ID: 256 **DIST/DIR:** 0.17 NE **MAP ID:** 137

NAME: KEW GARDENS
ADDRESS: 8518 126TH ST
QUEENS NY
QUEENS
CONTACT:

REV: 1/1/02
ID1: 9908953
ID2:
STATUS: ACTIVE
PHONE:

SPILL DATE: 10/22/99
SPILL TIME: 17:00

DATE REPORTED: 10/22/99
TIME REPORTED: 21:12

MATERIAL SPILLED: MOTOR OIL
MATERIAL CLASS: PETROLEUM

AMOUNT SPILLED: 4 G
AMOUNT RECOVERED: 0 G

CAUSE OF SPILL: DELIBERATE
RESOURCE AFFECTED: ON LAND
WATERBODY AFFECTED:
SOURCE OF SPILL: PASSENGER VEHICLE
REPORTED BY: CITIZEN
CALLER REMARKS:
CALLERS NEIGHBOR REPEATEDLY DUMPS OIL ONTO DRIVEWAY AT LOCATION THIS IS 3RD COMPLAINT CALLER HAS INITIATED DURING PAST YEAR AND CALLER WANTS ACTION ON THIS MATTER

REGION: 2 **UST TRUST?** F

SPILL INVESTIGATOR: TIBBE
SPILL CONTACT: RENATO DUGENA **TELEPHONE:** (917) 244-3274

SPILLER: DAVID PALERMO
ADDRESS: 85-22 126TH ST
KEW GARDENS , NY -
SPILLER CONTACT: MR PALERMO **TELEPHONE:** (718) 441-4411

CALLER:
AGENCY:
TELEPHONE:

NOTIFIER:
AGENCY:
TELEPHONE:

LAST DEC UPDATE: 10/25/99
DOES CLEAN UP MEET STANDARDS? F
DEC REMARKS:

CLOSE DATE: / /
PENALTY RECOMMENDED? F

Environmental FirstSearch
Site Detail Report

TARGET SITE: 129-01 JAMAICA AVE
RICHMOND HILL NY 11418

JOB: 0205377

STATE SPILLS SITE

SEARCH ID: 206 **DIST/DIR:** 0.13 NE **MAP ID:** 20

NAME: 129-01 JAMAICA AVE/QUEENS
ADDRESS: 129001 JAMAICA AVENUE
NEW YORK CITY NY
QUEENS
CONTACT:

REV: 1/1/02
ID1: 9101477
ID2:
STATUS: ACTIVE
PHONE:

SPILL DATE: 05/06/91
SPILL TIME: 18:30

DATE REPORTED: 05/06/91
TIME REPORTED: 08:56

MATERIAL SPILLED: UNKNOWN MATERIAL
MATERIAL CLASS: UNKNOWN

AMOUNT SPILLED: -1
AMOUNT RECOVERED: 0

CAUSE OF SPILL: TANK FAILURE
RESOURCE AFFECTED: GROUNDWATER
WATERBODY AFFECTED:
SOURCE OF SPILL: COMMERCIAL/INDUSTRIAL
REPORTED BY: TANK TESTER
CALLER REMARKS:
3K TANK FAILED TANK AUDITOR WITH A LEAK RATE OF -.09GPH,ROUTINE TEST, PROBLEM IN PIPING,WILL EXCAVATE,ISOLATE & RETEST.

REGION: 2 **UST TRUST?** F

SPILL INVESTIGATOR: TANG
SPILL CONTACT: **TELEPHONE:**

SPILLER:
ADDRESS:

SPILLER CONTACT: **TELEPHONE:** (718) 441-0900

CALLER:
AGENCY:
TELEPHONE:

NOTIFIER:
AGENCY:
TELEPHONE:

LAST DEC UPDATE: 07/03/95
DOES CLEAN UP MEET STANDARDS? F
DEC REMARKS:

CLOSE DATE: / /
PENALTY RECOMMENDED? F

Environmental FirstSearch
Site Detail Report

TARGET SITE: 129-01 JAMAICA AVE
RICHMOND HILL NY 11418

JOB: 0205377

RELEASES (AIR/WATER)

SEARCH ID: 431 **DIST/DIR:** NON GC **MAP ID:**

NAME:
ADDRESS: 95-27 134TH ST
RICHMOND HILL NY 11419
QUEENS
CONTACT:

REV: 7/26/93
ID1: 331674
ID2:
STATUS: FIXED FACILITY
PHONE:

SPILL INFORMATION
DATE OF SPILL: 7/26/93 **TIME OF SPILL:** 1830

PRODUCT RELEASED (1): AUTO SPRAY PAINT
QUANTITY (1): 0
UNITS (1): UNK

PRODUCT RELEASED (2):
QUANTITY (2):
UNITS (2):

PRODUCT RELEASED (3):
QUANTITY (3):
UNITS (3):

MEDIUM/MEDIA AFFECTED

AIR:	YES	**GROUNDWATER:**	NO
LAND:	NO	**FIXED FACILITY:**	NO
WATER:	NO	**OTHER:**	NO

WATERBODY AFFECTED BY RELEASE: ATMOSPHERE

CAUSE OF RELEASE

DUMPING:	NO	**EQUIPMENT FAILURE:**	NO
NATURAL PHENOMENON:	NO	**OPERATOR ERROR:**	NO
OTHER CAUSE:	NO	**TRANSP. ACCIDENT:**	NO
UNKNOWN:	NO		

ACTIONS TAKEN: NONE
RELEASE DETECTION: CALLER STATES THAT THERE IS SPRAY PAINT FUMES GOING INTO HIS HOME
MISC. NOTES:

DISCHARGER INFORMATION
DISCHARGER ID: 331674 **DUN & BRADSTREET #:**
TYPE OF DISCHARGER: PRIVATE CITIZEN
NAME OF DISCHARGER:
ADDRESS: 95-27 134TH ST
RICHMOND HILL NY 11419

Environmental FirstSearch
Site Detail Report

TARGET SITE: 129-01 JAMAICA AVE
RICHMOND HILL NY 11418

JOB: 0205377

SCHOOL

SEARCH ID: 392 **DIST/DIR:** 0.14 NE **MAP ID:** 175

NAME: PUBLIC SCHOOL 54
ADDRESS:
NY
CONTACT:

REV:
ID1: 7695
ID2:
STATUS:
PHONE:

NO DETAILS AVAILABLE

Environmental FirstSearch
Site Detail Report

TARGET SITE: 129-01 JAMAICA AVE
RICHMOND HILL NY 11418

JOB: 0205377

RCRA GENERATOR SITE

SEARCH ID: 5 **DIST/DIR:** 0.25 SE **MAP ID:** 6

NAME:	DEMETRI AUTO BODY INC	**REV:**	3/11/02
ADDRESS:	89-25 130TH ST	**ID1:**	NYD982729816
	JAMAICA NY 11418	**ID2:**	
	QUEENS	**STATUS:**	VGN
CONTACT:	DIMITRIOS PANAGIOTOU	**PHONE:**	7184416868

SITE INFORMATION

CONTACT INFORMATION: DIMITRIOS PANAGIOTOU

89-25 130TH ST
JAMAICA NY 11418

PHONE: 7184416868

UNIVERSE NAME:

VGN: GENERATES LESS THAN 100 KG/MONTH OF HAZARDOUS WASTE

SIC INFORMATION:

ENFORCEMENT INFORMATION:

VIOLATION INFORMATION:

TARGET SITE: 129-01 JAMAICA AVE
RICHMOND HILL NY 11418

JOB: 0205377

RCRA GENERATOR SITE

SEARCH ID: 3 **DIST/DIR:** 0.24 SE **MAP ID:** 2

NAME:	ARCH AUTO PARTS CORP	**REV:**	6/8/02
ADDRESS:	89-15 127TH ST	**ID1:**	NYR000001909
	RICHMOND NY 11418	**ID2:**	
	QUEENS	**STATUS:**	LGN
CONTACT:	ANNAND SUKHOO	**PHONE:**	7188500478

SITE INFORMATION

CONTACT INFORMATION: ANNAND SUKHOO
MGR
89-15 127TH ST
RICHMOND NY 11418

PHONE: 7188500478

UNIVERSE NAME:

LGN: GENERATES MORE THAN 1000 KG/MONTH OF HAZARDOUS WASTE

SIC INFORMATION:

ENFORCEMENT INFORMATION:

VIOLATION INFORMATION:

Environmental FirstSearch
Site Detail Report

TARGET SITE: 129-01 JAMAICA AVE
RICHMOND HILL NY 11418

JOB: 0205377

RCRA GENERATOR SITE

SEARCH ID: 6 **DIST/DIR:** 0.24 NE **MAP ID:** 10

NAME: LEES FRENCH CLEANERS
ADDRESS: 130-17 HILLSIDE AVE
RICHMOND HILL NY 11418
QUEENS
CONTACT: YONG HWA LEE

REV: 3/11/02
ID1: NYD981875529
ID2:
STATUS: SGN
PHONE: 7188471414

SITE INFORMATION

CONTACT INFORMATION: YONG HWA LEE

130-17 HILLSIDE AVE
RICHMOND HILL NY 11418

PHONE: 7188471414

UNIVERSE NAME:

SGN: GENERATES 100 - 1000 KG/MONTH OF HAZARDOUS WASTE

SIC INFORMATION:

ENFORCEMENT INFORMATION:

VIOLATION INFORMATION:

Environmental FirstSearch
Site Detail Report

TARGET SITE: 129-01 JAMAICA AVE
RICHMOND HILL NY 11418

JOB: 0205377

RCRA GENERATOR SITE

SEARCH ID: 7 **DIST/DIR:** 0.14 SW **MAP ID:** 13

NAME:	NYCDEP WELL STATION 17	**REV:**	3/11/02
ADDRESS:	87-75 123RD ST	**ID1:**	NYR000074567
	RICHMOND HILL NY 11418	**ID2:**	
	QUEENS	**STATUS:**	SGN
CONTACT:	WILLIAM YULINSKY PE	**PHONE:**	7185955774

SITE INFORMATION

CONTACT INFORMATION: WILLIAM YULINSKY PE

59-17 JUNCTION BLVD
CORONA NY 11368

PHONE: 7185955774

UNIVERSE NAME:

SGN: GENERATES 100 - 1000 KG/MONTH OF HAZARDOUS WASTE

SIC INFORMATION:

ENFORCEMENT INFORMATION:

VIOLATION INFORMATION:

Environmental FirstSearch
Site Detail Report

TARGET SITE: 129-01 JAMAICA AVE
RICHMOND HILL NY 11418

JOB: 0205377

RCRA GENERATOR SITE

SEARCH ID: 9 **DIST/DIR:** 0.13 NE **MAP ID:** 20

NAME:	UNIFORMS FOR INDUSTRY	**REV:**	3/11/02
ADDRESS:	129-01 JAMAICA AVE	**ID1:**	NYD066964594
	RICHMOND HILL NY 11418	**ID2:**	
	QUEENS	**STATUS:**	SGN
CONTACT:	DERRICK MILLER	**PHONE:**	7188462900

SITE INFORMATION

CONTACT INFORMATION: DERRICK MILLER
129-01 JAMAICA AVE
RICHMOND HILL NY 11418

PHONE: 7188462900

UNIVERSE NAME:

SGN: GENERATES 100 - 1000 KG/MONTH OF HAZARDOUS WASTE

SIC INFORMATION:

ENFORCEMENT INFORMATION:

VIOLATION INFORMATION:

VIOLATION NUMBER:	0001	**RESPONSIBLE:**	E - EPA
DETERMINED:	25-OCT-99	**DETERMINED BY:**	E - EPA
CITATION:		**RESOLVED:**	25-OCT-1999
TYPE:	GSQ - GENERATOR SMALL QUANTITY GENERATOR REQUIREMENTS		

Environmental FirstSearch
Site Detail Report

TARGET SITE: 129-01 JAMAICA AVE
RICHMOND HILL NY 11418

JOB: 0205377

RCRA GENERATOR SITE

SEARCH ID: 4 **DIST/DIR:** 0.09 SW **MAP ID:** 5

NAME: COLONY CLEANERS
ADDRESS: 123-04 JAMAICA AVE
QUEENS NY 11418
CONTACT: DOT H NG

REV: 3/11/02
ID1: NY0000115840
ID2:
STATUS: VGN
PHONE: 7188470875

SITE INFORMATION

CONTACT INFORMATION: DOT H NG
OWNER
123-04 JAMAICA AVE
QUEENS NY 11418

PHONE: 7188470875

UNIVERSE NAME:

VGN: GENERATES LESS THAN 100 KG/MONTH OF HAZARDOUS WASTE

SIC INFORMATION:

ENFORCEMENT INFORMATION:

VIOLATION INFORMATION:

Environmental FirstSearch
Site Detail Report

TARGET SITE: 129-01 JAMAICA AVE
RICHMOND HILL NY 11418

JOB: 0205377

RCRA GENERATOR SITE

SEARCH ID: 8 **DIST/DIR:** 0.06 NE **MAP ID:** 19

NAME:	U F I INC	**REV:**	3/11/02
ADDRESS:	126-16 JAMAICA AVE	**ID1:**	NYR000102731
	RICHMOND HILL NY 11418	**ID2:**	
	QUEENS	**STATUS:**	SGN
CONTACT:	LUIS ZARATE	**PHONE:**	7188462900

SITE INFORMATION

CONTACT INFORMATION: LUIS ZARATE
ENGR
129-09 JAMAICA AVE
RICHMOND HILL NY 11418

PHONE: 7188462900

UNIVERSE NAME:

SGN: GENERATES 100 - 1000 KG/MONTH OF HAZARDOUS WASTE

SIC INFORMATION:

ENFORCEMENT INFORMATION:

VIOLATION INFORMATION:

TARGET SITE: 129-01 JAMAICA AVE
RICHMOND HILL NY 11418

JOB: 0205377

RCRA COR SITE

SEARCH ID: 2 **DIST/DIR:** 0.45 SW **MAP ID:** 1

NAME:	LONG ISLAND RAILROAD	**REV:**	3/11/02
ADDRESS:	ATLANTIC AVE & 121 ST	**ID1:**	NYD980641625
	QUEENS NY 11435	**ID2:**	
	QUEENS	**STATUS:**	TSD
CONTACT:	GREGORY MASON	**PHONE:**	7185260900

CITATION:		**RESOLVED:**	05-JUN-87
TYPE:	GMR - GENERATOR MANIFEST REQUIREMENTS		
VIOLATION NUMBER:	0001	**RESPONSIBLE:**	E - EPA
DETERMINED:	02-JUL-01	**DETERMINED BY:**	E - EPA
CITATION:		**RESOLVED:**	09-JUL-01
TYPE:	GGR - GENERATOR GENERAL REQUIREMENTS		
VIOLATION NUMBER:	0002	**RESPONSIBLE:**	S - STATE
DETERMINED:	25-MAR-89	**DETERMINED BY:**	S - STATE
CITATION:		**RESOLVED:**	15-OCT-92
TYPE:	GER - GENERATOR ALL REQUIREMENTS		
VIOLATION NUMBER:	0004	**RESPONSIBLE:**	S - STATE
DETERMINED:	07-MAR-91	**DETERMINED BY:**	S - STATE
CITATION:		**RESOLVED:**	15-OCT-92
TYPE:	GER - GENERATOR ALL REQUIREMENTS		

TARGET SITE: 129-01 JAMAICA AVE
RICHMOND HILL NY 11418

JOB: 0205377

RCRA COR SITE

SEARCH ID: 2 **DIST/DIR:** 0.45 SW **MAP ID:** 1

NAME:	LONG ISLAND RAILROAD	**REV:**	3/11/02
ADDRESS:	ATLANTIC AVE & 121 ST	**ID1:**	NYD980641625
	QUEENS NY 11435	**ID2:**	.
	QUEENS	**STATUS:**	TSD
CONTACT:	GREGORY MASON	**PHONE:**	7185260900

SITE INFORMATION

CONTACT INFORMATION: GREGORY MASON
MGR ENV ENGR
ATLANTIC AVE & 121 ST
QUEENS NY 11435

PHONE: 7185260900

UNIVERSE NAME:

ST: STORAGE AND TREATMENT
SUBJECT TO CEI
DF: LAND DISPOSAL FACILITY
TSDS SUBJECT TO CORRECTIVE ACT
SUBJECT TO CORRECTIVE ACTION
INCINERATOR

SIC INFORMATION:

ENFORCEMENT INFORMATION:

AGENCY:	S - STATE	**DATE:**	08-MAY-92
TYPE:	310 - FINAL 3008(A) COMPLIANCE ORDER		
AGENCY:	S - STATE	**DATE:**	05-SEP-89
TYPE:	310 - FINAL 3008(A) COMPLIANCE ORDER		
AGENCY:	S - STATE	**DATE:**	03-JUN-87
TYPE:	120 - WRITTEN INFORMAL		
AGENCY:	S - STATE	**DATE:**	26-APR-91
TYPE:	210 - INITIAL 3008(A) COMPLIANCE ORDER		
AGENCY:	E - EPA	**DATE:**	22-AUG-01
TYPE:	120 - WRITTEN INFORMAL		

VIOLATION INFORMATION:

VIOLATION NUMBER:	0001	**RESPONSIBLE:**	S - STATE
DETERMINED:	03-JUN-87	**DETERMINED BY:**	S - STATE

- Continued on next page -

Environmental FirstSearch
Site Detail Report

TARGET SITE: 129-01 JAMAICA AVE
RICHMOND HILL NY 11418

JOB: 0205377

RCRA TSD SITE

SEARCH ID: 1 **DIST/DIR:** 0.45 SW **MAP ID:** 1

NAME:	LONG ISLAND RAILROAD	**REV:**	3/11/02
ADDRESS:	ATLANTIC AVE & 121 ST	**ID1:**	NYD980641625
	QUEENS NY 11435	**ID2:**	
	QUEENS	**STATUS:**	TSD
CONTACT:	GREGORY MASON	**PHONE:**	7185260900

CITATION:		**RESOLVED:**	07/09/2001
TYPE:	GGR - GENERATOR GENERAL REQUIREMENTS		
VIOLATION NUMBER:	0001	**RESPONSIBLE:**	S - STATE
DETERMINED:	03-JUN-87	**DETERMINED BY:**	S - STATE
CITATION:		**RESOLVED:**	06/05/1987
TYPE:	GMR - GENERATOR MANIFEST REQUIREMENTS		
VIOLATION NUMBER:	0002	**RESPONSIBLE:**	S - STATE
DETERMINED:	25-MAR-89	**DETERMINED BY:**	S - STATE
CITATION:		**RESOLVED:**	10/15/1992
TYPE:	GER - GENERATOR ALL REQUIREMENTS		
VIOLATION NUMBER:	0004	**RESPONSIBLE:**	S - STATE
DETERMINED:	07-MAR-91	**DETERMINED BY:**	S - STATE
CITATION:		**RESOLVED:**	10/15/1992
TYPE:	GER - GENERATOR ALL REQUIREMENTS		

TARGET SITE: 129-01 JAMAICA AVE
RICHMOND HILL NY 11418

JOB: 0205377

RCRA TSD SITE

SEARCH ID: 1 **DIST/DIR:** 0.45 SW **MAP ID:** 1

NAME:	LONG ISLAND RAILROAD	**REV:**	3/11/02
ADDRESS:	ATLANTIC AVE & 121 ST	**ID1:**	NYD980641625
	QUEENS NY 11435	**ID2:**	
	QUEENS	**STATUS:**	TSD
CONTACT:	GREGORY MASON	**PHONE:**	7185260900

SITE INFORMATION

CONTACT INFORMATION: GREGORY MASON
MGR ENV ENGR
ATLANTIC AVE & 121 ST
QUEENS NY 11435

PHONE: 7185260900

UNIVERSE NAME:

SUBJECT TO CORRECTIVE ACTION
ST: STORAGE AND TREATMENT
INCINERATOR
TSDS SUBJECT TO CORRECTIVE ACT
DF: LAND DISPOSAL FACILITY
SUBJECT TO CEI

SIC INFORMATION:

ENFORCEMENT INFORMATION:

AGENCY:	S - STATE	**DATE:**	26-APR-91
TYPE:	210 - INITIAL 3008(A) COMPLIANCE ORDER		
AGENCY:	E - EPA	**DATE:**	22-AUG-01
TYPE:	120 - WRITTEN INFORMAL		
AGENCY:	S - STATE	**DATE:**	05-SEP-89
TYPE:	310 - FINAL 3008(A) COMPLIANCE ORDER		
AGENCY:	S - STATE	**DATE:**	08-MAY-92
TYPE:	310 - FINAL 3008(A) COMPLIANCE ORDER		
AGENCY:	S - STATE	**DATE:**	03-JUN-87
TYPE:	120 - WRITTEN INFORMAL		

VIOLATION INFORMATION:

VIOLATION NUMBER:	0001	**RESPONSIBLE:**	E - EPA
DETERMINED:	02-JUL-01	**DETERMINED BY:**	E - EPA

- Continued on next page -

TARGET SITE: 129-01 JAMAICA AVE
RICHMOND HILL NY 11418

JOB: 0205377

STATE WELLS SITE

SEARCH ID: 390 **DIST/DIR:** 0.34 SE **MAP ID:** 173

NAME: JAMAICA WATER SUPPLY COMPANY
ADDRESS: 410 LAKEVILLE ROAD
LAKE SUCCESS NY 11042
NASSAU
CONTACT:

REV: 03-04-97
ID1: 7011735-005
ID2:
STATUS: A
PHONE: 5163274103

MAIL NAME:
ADDRESS:

MUNI: PRIVATE
CLASS: COMMUNITY
POPULATION: 518000
ANN GALLONS:
PERC METER: 097
SOURCES: S
TYPES: GRND
LOCATION: LAKE SUCCESS
ALIAS: WELL #31,Q1811, DEPTH 138.0 D
UPDATED:
GIS:
UPDATED:

STATE WELLS SITE

SEARCH ID: 386 **DIST/DIR:** 0.35 NW **MAP ID:** 169

NAME: JAMAICA WATER SUPPLY COMPANY
ADDRESS: 410 LAKEVILLE ROAD
LAKE SUCCESS NY 11042
NASSAU
CONTACT:

REV: 03-04-97
ID1: 7011735-045
ID2:
STATUS: A
PHONE: 5163274103

MAIL NAME:
ADDRESS:

MUNI: PRIVATE
CLASS: COMMUNITY
POPULATION: 518000
ANN GALLONS:
PERC METER: 097
SOURCES: S
TYPES: GRND
LOCATION: LAKE SUCCESS
ALIAS: WELL #43, Q2138, DEPTH 117.3
UPDATED:
GIS:
UPDATED:

Environmental FirstSearch
Site Detail Report

TARGET SITE: 129-01 JAMAICA AVE
RICHMOND HILL NY 11418

JOB: 0205377

STATE WELLS SITE

SEARCH ID: 391 **DIST/DIR:** 0.26 NE **MAP ID:** 174

NAME: JAMAICA WATER SUPPLY COMPANY
ADDRESS: 410 LAKEVILLE ROAD
LAKE SUCCESS NY 11042
NASSAU
CONTACT:

REV: 03-04-97
ID1: 7011735-001
ID2:
STATUS: A
PHONE: 5163274103

MAIL NAME:
ADDRESS:

MUNI: PRIVATE
CLASS: COMMUNITY
POPULATION: 518000
ANN GALLONS:
PERC METER: 097
SOURCES: S
TYPES: GRND
LOCATION: LAKE SUCCESS
ALIAS: WELL #8,Q308, DEPTH 9899 8D=12
UPDATED:
GIS:
UPDATED:

STATE WELLS SITE

SEARCH ID: 388 **DIST/DIR:** 0.31 NE **MAP ID:** 171

NAME: JAMAICA WATER SUPPLY COMPANY
ADDRESS: 410 LAKEVILLE ROAD
LAKE SUCCESS NY 11042
NASSAU
CONTACT:

REV: 03-04-97
ID1: 7011735-026
ID2:
STATUS: A
PHONE: 5163274103

MAIL NAME:
ADDRESS:

MUNI: PRIVATE
CLASS: COMMUNITY
POPULATION: 518000
ANN GALLONS:
PERC METER: 097
SOURCES: S
TYPES: GRND
LOCATION: LAKE SUCCESS
ALIAS: WELL 22, Q322, DEPTH 124.8 D=
UPDATED:
GIS:
UPDATED:

Environmental FirstSearch
Site Detail Report

TARGET SITE: 129-01 JAMAICA AVE
RICHMOND HILL NY 11418

JOB: 0205377

STATE WELLS SITE

SEARCH ID: 387 **DIST/DIR:** 0.16 SW **MAP ID:** 170

NAME: JAMAICA WATER SUPPLY COMPANY
ADDRESS: 410 LAKEVILLE ROAD
LAKE SUCCESS NY 11042
NASSAU
CONTACT:

REV: 03-04-97
ID1: 7011735-003
ID2:
STATUS: A
PHONE: 5163274103

MAIL NAME:
ADDRESS:

MUNI: PRIVATE
CLASS: COMMUNITY
POPULATION: 518000
ANN GALLONS:
PERC METER: 097
SOURCES: S
TYPES: GRND
LOCATION: LAKE SUCCESS
ALIAS: WELL #17,Q317, DEPTH 552.0 , D
UPDATED:
GIS:
UPDATED:

STATE WELLS SITE

SEARCH ID: 389 **DIST/DIR:** 0.23 NE **MAP ID:** 172

NAME: JAMAICA WATER SUPPLY COMPANY
ADDRESS: 410 LAKEVILLE ROAD
LAKE SUCCESS NY 11042
NASSAU
CONTACT:

REV: 03-04-97
ID1: 7011735-012
ID2:
STATUS: A
PHONE: 5163274103

MAIL NAME:
ADDRESS:

MUNI: PRIVATE
CLASS: COMMUNITY
POPULATION: 518000
ANN GALLONS:
PERC METER: 097
SOURCES: S
TYPES: GRND
LOCATION: LAKE SUCCESS
ALIAS: WELL #1,Q301, DEPTH-101.5 FT,D
UPDATED:
GIS:
UPDATED:

Environmental FirstSearch
Site Detail Report

TARGET SITE: 129-01 JAMAICA AVE
RICHMOND HILL NY 11418

JOB: 0205377

LEAKING UNDERGROUND STORAGE TANKS

SEARCH ID: 383 **DIST/DIR:** 0.47 NE **MAP ID:** 162

NAME: OUR LADY SENACAL
ADDRESS: 136006 87 AVENUE
RICHMOND HILL NY
QUEENS
CONTACT:

REV: 1/1/02
ID1: 8800356
ID2:
STATUS: ACTIVE
PHONE:

SPILL DATE: 04/11/88
SPILL TIME: 16:30

DATE REPORTED: 04/11/88
TIME REPORTED: 18:16

MATERIAL SPILLED: #2 FUEL OIL
MATERIAL CLASS: PETROLEUM

AMOUNT SPILLED: -1 G
AMOUNT RECOVERED: 0 G

CAUSE OF SPILL: TANK TEST FAILURE
RESOURCE AFFECTED: GROUNDWATER
WATERBODY AFFECTED:
SOURCE OF SPILL: NON-COMMERCIAL/INSTITUTIONAL
REPORTED BY: TANK TESTER
CALLER REMARKS:
GROSS LEAK PROBLEM DISCOVERED REPAIR UNDERWAY.

REGION: 2 **UST TRUST?** F

SPILL INVESTIGATOR: BATTISTA
SPILL CONTACT: **TELEPHONE:**

SPILLER: OUR LADY SENACAL
ADDRESS: 136-06 87 AVENUE
RCHMD HL 11418
SPILLER CONTACT: **TELEPHONE:** (718) 291-2540

CALLER:
AGENCY:
TELEPHONE:

NOTIFIER:
AGENCY:
TELEPHONE:

LAST DEC UPDATE: 07/03/95
DOES CLEAN UP MEET STANDARDS? F
DEC REMARKS:

CLOSE DATE: / /
PENALTY RECOMMENDED? F

Environmental FirstSearch
Site Detail Report

TARGET SITE: 129-01 JAMAICA AVE
RICHMOND HILL NY 11418

JOB: 0205377

LEAKING UNDERGROUND STORAGE TANKS

SEARCH ID: 381 **DIST/DIR:** 0.45 SW **MAP ID:** 1

NAME: MORRIS PARK REPAIR FACILT
ADDRESS: ATLANTIC AVE & 121ST ST
QUEENS NY
QUEENS
CONTACT:

REV: 07/07/99
ID1: 9903955
ID2:
STATUS: ACTIVE
PHONE:

SPILL DATE: 07/06/99
SPILL TIME: 12:00

DATE REPORTED: 07/06/99
TIME REPORTED: 13:38

MATERIAL SPILLED: 0008
MATERIAL CLASS: P

AMOUNT SPILLED: 100 G
AMOUNT RECOVERED: 0 G

CAUSE OF SPILL: TANK OVERFILL
RESOURCE AFFECTED: ON LAND
WATERBODY AFFECTED:
SOURCE OF SPILL: COMMERCIAL VEHICLE
REPORTED BY: AFFECTED PERSONS
CALLER REMARKS:

REGION: 2

UST TRUST? NO

SPILL INVESTIGATOR: TOMASELLO
SPILL CONTACT: CALLER

TELEPHONE: (718) 558-3097

SPILLER: METRO OIL
ADDRESS:

SPILLER CONTACT:

TELEPHONE:

CALLER:
AGENCY:
TELEPHONE:

NOTIFIER:
AGENCY:
TELEPHONE:

LAST DEC UPDATE: 07/07/99
DOES CLEAN UP MEET STANDARDS? NO
DEC REMARKS:

CLOSE DATE: / /
PENALTY RECOMMENDED? NO

TARGET SITE: 129-01 JAMAICA AVE
RICHMOND HILL NY 11418

JOB: 0205377

LEAKING UNDERGROUND STORAGE TANKS

SEARCH ID: 366 **DIST/DIR:** 0.45 NE **MAP ID:** 115

NAME: 132-53 METROPOLITAN AVE
ADDRESS: 132-53 METROPOLITAN AVE
RICHMOND HILL NY
QUEENS
CONTACT:

REV: 1/1/02
ID1: 9702101
ID2:
STATUS: ACTIVE
PHONE:

SPILL DATE: 05/05/97
SPILL TIME: 00:00

DATE REPORTED: 05/19/97
TIME REPORTED: 11:23

MATERIAL SPILLED: #2 FUEL OIL
MATERIAL CLASS: PETROLEUM

AMOUNT SPILLED: 10 G
AMOUNT RECOVERED: 0 G

CAUSE OF SPILL: TANK FAILURE
RESOURCE AFFECTED: ON LAND
WATERBODY AFFECTED:
SOURCE OF SPILL: PRIVATE DWELLING
REPORTED BY: OTHER
CALLER REMARKS:
LEAKING TANK CAUSED SPILL - INSURANCE CO CONTACTED MILROW FOR CLEAN UP

REGION: 2 **UST TRUST?** F

SPILL INVESTIGATOR: TOMASELLO
SPILL CONTACT: LINDA MURPHY **TELEPHONE:** (516) 379-1500

SPILLER: UNKNOWN
ADDRESS:

SPILLER CONTACT: **TELEPHONE:**

CALLER:
AGENCY:
TELEPHONE:

NOTIFIER:
AGENCY:
TELEPHONE:

LAST DEC UPDATE: 05/21/97
DOES CLEAN UP MEET STANDARDS? F
DEC REMARKS:
WORK TO BE DONE TUESDAY & WEDNESDAY, DEMO THE TANK, CLEAN FLOOR, REMOVE CARPET NO CRACKS, NO DRAIN ON FLOOR, NO SOIL WORK.

CLOSE DATE: / /
PENALTY RECOMMENDED? F

Environmental FirstSearch
Site Detail Report

TARGET SITE: 129-01 JAMAICA AVE
RICHMOND HILL NY 11418

JOB: 0205377

LEAKING UNDERGROUND STORAGE TANKS

SEARCH ID: 377 **DIST/DIR:** 0.42 NW **MAP ID:** 160

NAME: KEW GARDENS
ADDRESS: 8334 AND 8316 LEFFERTS BD
NEW YORK CITY NY
CONTACT:

REV: 1/1/02
ID1: 8800861
ID2:
STATUS: ACTIVE
PHONE:

SPILL DATE: 04/27/88
SPILL TIME: 15:00

DATE REPORTED: 04/26/88
TIME REPORTED: 09:12

MATERIAL SPILLED: #2 FUEL OIL
MATERIAL CLASS: PETROLEUM

AMOUNT SPILLED: -1 G
AMOUNT RECOVERED: 0 G

CAUSE OF SPILL: TANK TEST FAILURE
RESOURCE AFFECTED: GROUNDWATER
WATERBODY AFFECTED:
SOURCE OF SPILL: PRIVATE DWELLING
REPORTED BY: TANK TESTER
CALLER REMARKS:
2 DIFFERENT TANKS IN EACH BLDING AT KEW GARDENS BOTH TANKS ARE 5,000 GALLONS AND BOTH FAILED AT AN UNREADABLE RATE.GOING TO PUMP OUT AND TEST LINES-EXCAVATE AND ISOLATE, INITIAL SYSTEM TEST HORNER EZ

REGION: 2 **UST TRUST?** F

SPILL INVESTIGATOR: BATTISTA
SPILL CONTACT:
TELEPHONE:

SPILLER: STERLING RICH REALTY
ADDRESS: 101 CLINTON AVENUE
MINEOLA , NY
SPILLER CONTACT:
TELEPHONE: (516) 248-2599

CALLER:
AGENCY:
TELEPHONE:

NOTIFIER:
AGENCY:
TELEPHONE:

LAST DEC UPDATE: 09/17/93
DOES CLEAN UP MEET STANDARDS? F
DEC REMARKS:

CLOSE DATE: / /
PENALTY RECOMMENDED? F

Environmental FirstSearch
Site Detail Report

TARGET SITE: 129-01 JAMAICA AVE
RICHMOND HILL NY 11418

JOB: 0205377

LEAKING UNDERGROUND STORAGE TANKS

SEARCH ID: 385 **DIST/DIR:** 0.36 NE **MAP ID:** 116

NAME: T & C AUTO SERVICES
ADDRESS: 133-02 JAMICA AVE
RICHMOND HILL NY
QUEENS
CONTACT:

REV: 1/1/02
ID1: 0003462
ID2:
STATUS: ACTIVE
PHONE:

SPILL DATE: 06/20/00
SPILL TIME: 10:00

DATE REPORTED: 06/20/00
TIME REPORTED: 16:56

MATERIAL SPILLED: GASOLINE
MATERIAL CLASS: PETROLEUM

AMOUNT SPILLED: 0 G
AMOUNT RECOVERED: 0 G

MATERIAL SPILLED: DIESEL
MATERIAL CLASS: PETROLEUM

AMOUNT SPILLED: 0 G
AMOUNT RECOVERED: 0 G

CAUSE OF SPILL: TANK FAILURE
RESOURCE AFFECTED: ON LAND
WATERBODY AFFECTED:
SOURCE OF SPILL: GASOLINE STATION
REPORTED BY: OTHER
CALLER REMARKS:
UNKNOWN IF GROUND WATER IS AFFECTED...CALLER STATES HE BELIEVES THAT CLEAN UP WILL NOT BE DONE UNTILL OWNER IS TOLD TO DO SO BY STATE.

REGION: 2 **UST TRUST?** T

SPILL INVESTIGATOR: TIBBE
SPILL CONTACT: ANTONY BRIERRE **TELEPHONE:** (718) 739-6363

SPILLER: SAME
ADDRESS:

SPILLER CONTACT: **TELEPHONE:** ( ) -

CALLER:
AGENCY:
TELEPHONE:

NOTIFIER:
AGENCY:
TELEPHONE:

LAST DEC UPDATE: 06/21/00
DOES CLEAN UP MEET STANDARDS? F
DEC REMARKS:

CLOSE DATE: / /
PENALTY RECOMMENDED? F

Environmental FirstSearch
Site Detail Report

TARGET SITE: 129-01 JAMAICA AVE
RICHMOND HILL NY 11418

JOB: 0205377

LEAKING UNDERGROUND STORAGE TANKS

SEARCH ID: 379 **DIST/DIR:** 0.36 NE **MAP ID:** 116

NAME: MALLARD GAS BP
ADDRESS: 133-02 JAMICA AVE
RICHMOND HILL NY
QUEENS
CONTACT:

REV: 1/1/02
ID1: 9806342
ID2:
STATUS: ACTIVE
PHONE:

SPILL DATE: 08/21/98
SPILL TIME: 15:00

DATE REPORTED: 08/21/98
TIME REPORTED: 15:18

MATERIAL SPILLED: GASOLINE
MATERIAL CLASS: PETROLEUM

AMOUNT SPILLED: 0 G
AMOUNT RECOVERED: 0 G

CAUSE OF SPILL: TANK TEST FAILURE
RESOURCE AFFECTED: ON LAND
WATERBODY AFFECTED:
SOURCE OF SPILL: GASOLINE STATION
REPORTED BY: TANK TESTER
CALLER REMARKS:
3 550 GALLON TANKS THAT ARE CONNECTED THE UPPER PART OF THE TANK IS THE PART THAT FAILED THAT PART INCLUDES THE FILL AND THE VENT UNKNOWN EXACTLY WHERE THE PROBLEM IS

REGION: 2 **UST TRUST?** T

SPILL INVESTIGATOR: TIBBE
SPILL CONTACT: **TELEPHONE:**

SPILLER: MALLARD GAS BP
ADDRESS: 133-02 JAMICA AVE
RICHMOND HILL
SPILLER CONTACT: TONY **TELEPHONE:** (718) 739-6363

CALLER:
AGENCY:
TELEPHONE:

NOTIFIER:
AGENCY:
TELEPHONE:

LAST DEC UPDATE: 08/26/98
DOES CLEAN UP MEET STANDARDS? F
DEC REMARKS:

CLOSE DATE: / /
PENALTY RECOMMENDED? F

Environmental FirstSearch
Site Detail Report

TARGET SITE: 129-01 JAMAICA AVE
RICHMOND HILL NY 11418

JOB: 0205377

LEAKING UNDERGROUND STORAGE TANKS

SEARCH ID: 365 **DIST/DIR:** 0.33 NE **MAP ID:** 113

NAME: 131-09 HILLSIDE AVENUE
ADDRESS: 131009 HILLSIDE AVENUE
QUEENS NY
QUEENS
CONTACT:

REV: 1/1/02
ID1: 9313203
ID2:
STATUS: ACTIVE
PHONE:

SPILL DATE: 02/07/94
SPILL TIME: 15:00

DATE REPORTED: 02/07/94
TIME REPORTED: 16:40

MATERIAL SPILLED: GASOLINE
MATERIAL CLASS: PETROLEUM

AMOUNT SPILLED: -1
AMOUNT RECOVERED: 0

CAUSE OF SPILL: TANK TEST FAILURE
RESOURCE AFFECTED: ON LAND
WATERBODY AFFECTED:
SOURCE OF SPILL: GASOLINE STATION
REPORTED BY: TANK TESTER
CALLER REMARKS:
LEAK RATE GIVEN IN THE ORIGINAL REPORT ON TUESDAY WAS INCORRECT. IT SHOULD BE -0.243 ON THE GAS TANK AND -0.143 ON THE DIESEL TANK. NYC FD ON SCENE - WILL DIG UP TANK IN THE MORNING - NO OTHER INFORMA

REGION: 2 **UST TRUST?** T

SPILL INVESTIGATOR: G. SULLIVAN
SPILL CONTACT: **TELEPHONE:**

SPILLER: SAME
ADDRESS:

SPILLER CONTACT: **TELEPHONE:**

CALLER:
AGENCY:
TELEPHONE:

NOTIFIER:
AGENCY:
TELEPHONE:

LAST DEC UPDATE: 07/03/95
DOES CLEAN UP MEET STANDARDS? F
DEC REMARKS:
10/10/95: THIS IS ADDITIONAL INFORMATION ABOUT MATERIAL SPILLED FROM THE TRANSLATION OF THE OLD SPILL FILE: TTF.

CLOSE DATE: / /
PENALTY RECOMMENDED? F

Environmental FirstSearch
Site Detail Report

TARGET SITE: 129-01 JAMAICA AVE
RICHMOND HILL NY 11418

JOB: 0205377

LEAKING UNDERGROUND STORAGE TANKS

SEARCH ID: 375 **DIST/DIR:** 0.29 SE **MAP ID:** 70

NAME: 91ST AVE & 127TH ST/LIRR
ADDRESS: 91ST AVE & 127TH STREET
NEW YORK CITY NY
CONTACT:

REV: 08/07/95
ID1: 9005491
ID2:
STATUS: ACTIVE
PHONE:

SPILL DATE: 08/17/90
SPILL TIME: 15:45

DATE REPORTED: 08/17/90
TIME REPORTED: 16:14

MATERIAL SPILLED: 0008
MATERIAL CLASS: P

AMOUNT SPILLED: -1
AMOUNT RECOVERED: 0

CAUSE OF SPILL: TANK OVERFILL
RESOURCE AFFECTED: ON LAND
WATERBODY AFFECTED:
SOURCE OF SPILL: NON MAJOR FACILITY > 1,100GAL
REPORTED BY: CITIZEN
CALLER REMARKS:

REGION: 2 **UST TRUST?** YES

SPILL INVESTIGATOR: SIGONA
SPILL CONTACT: **TELEPHONE:**

SPILLER: L.A.S ENERGY CORP
ADDRESS: 82 NASSAU ROAD
ROOSEVELT, NY 11575
SPILLER CONTACT: **TELEPHONE:** (201) 816-0500

CALLER:
AGENCY:
TELEPHONE:

NOTIFIER:
AGENCY:
TELEPHONE:

LAST DEC UPDATE: 08/07/95
DOES CLEAN UP MEET STANDARDS? NO
DEC REMARKS:
08/17/90: DEC CALLED IN MARINE POLLUTION CONTROL TO CLEAN UP SPILL AFTER SPILLER & LIRR REFUSED TO HIRE A CONTRACTOR.

CLOSE DATE: / /
PENALTY RECOMMENDED? NO

From: "Craig Puerta" <cpuerta@elmofny.com>
To: "Ronnie Lee" <rslee@gw.dec.state.ny.us>
Date: 12/15/2008 9:14 AM
Subject: Uniforms for Industry - NYSDEC BCP Site #C241103 - Task 5.2.4 Soil Vapor Results
Attachments: 207078_DATA_NY_SOIL_VAPOR_REV2.pdf; Table 3_SV sample results 120108.pdf

Ronnie,

Provided herein are the results of the Remedial Investigation Work Plan, Task 5.2.4 - Soil Vapor Sampling for the Uniforms for Industry Project, (NYSDEC BCP Site #C241103).

The interim report details the soil vapor investigation findings and also provides ELM with information to support the future drilling activities related to the real-time investigation.

Please let me know if you have any questions or comments on the report,

A hard copy will be forwarded to your office.

Craig Puerta, EIT | Project Manager
Tel: 212.962.4301 ext. 308 | Mobile: 917.952.8216 | Fax: 212.962.4302
cpuerta@elmofny.com

ENVIRONMENTAL LIABILITY MANAGEMENT, LLC
267 Broadway | Fifth Floor | New York, NY 10007 | www.elmofny.com

PLEASE NOTE: The information being transmitted by this email message is being sent by ELM; it is intended for the exclusive use of the addressee named above and may constitute information that is privileged or confidential or otherwise legally exempt from disclosure. If you are not the named addressee or an employee or agent responsible for delivering this message to the named addressee, you are not authorized to retain, read, copy or disseminate this message or any part of it. If you received this email message in error, please notify us immediately by telephone and delete the email. Thank you.

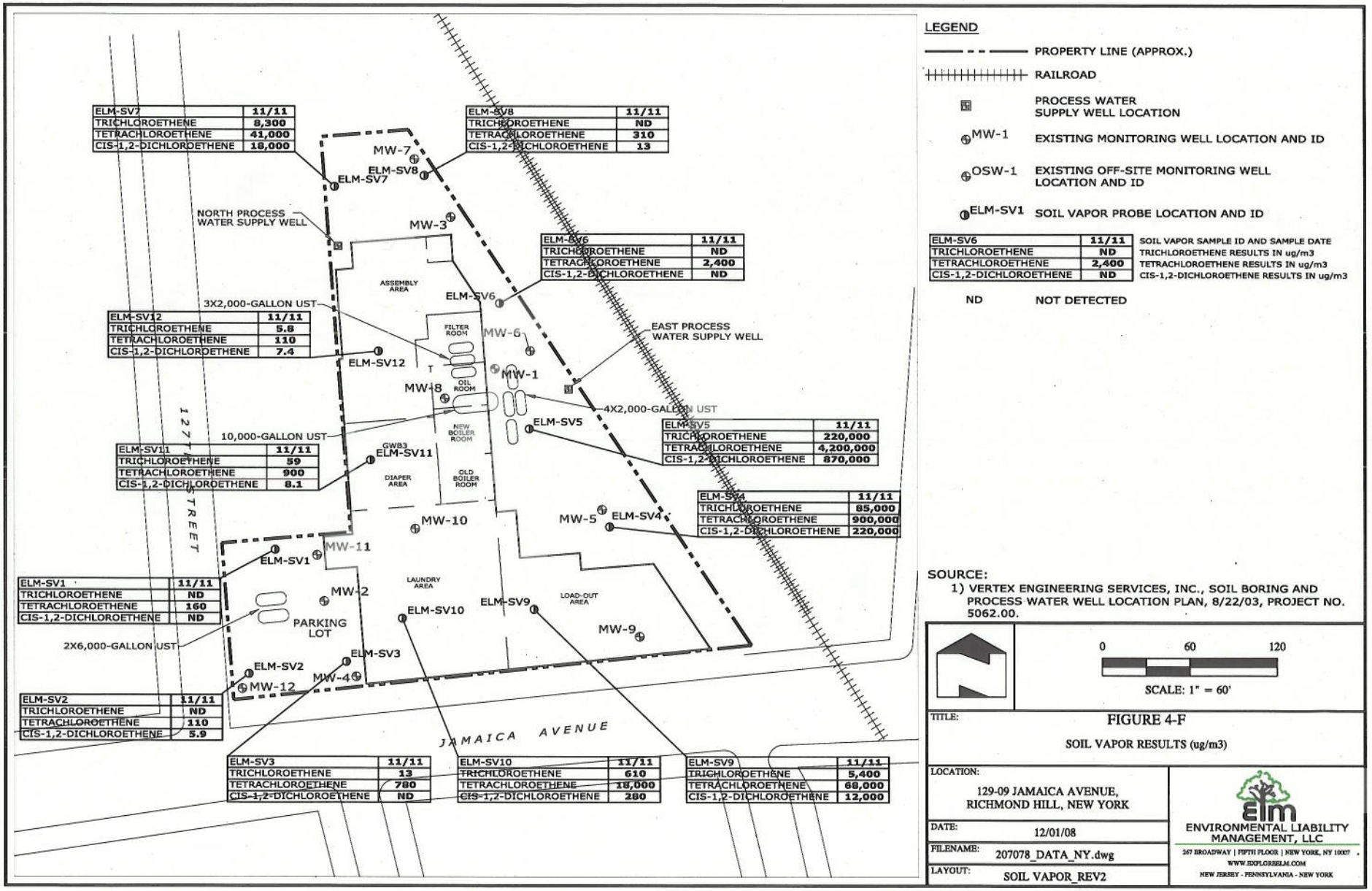

LEGEND

- PROPERTY LINE (APPROX.)
- RAILROAD
- PROCESS WATER SUPPLY WELL LOCATION
- MW-1 EXISTING MONITORING WELL LOCATION AND ID
- OSW-1 EXISTING OFF-SITE MONITORING WELL LOCATION AND ID
- ELM-SV1 SOIL VAPOR PROBE LOCATION AND ID

ELM-SV6	11/11	SOIL VAPOR SAMPLE ID AND SAMPLE DATE
TRICHLOROETHENE	ND	TRICHLOROETHENE RESULTS IN ug/m3
TETRACHLOROETHENE	2,400	TETRACHLOROETHENE RESULTS IN ug/m3
CIS-1,2-DICHLOROETHENE	ND	CIS-1,2-DICHLOROETHENE RESULTS IN ug/m3

ND NOT DETECTED

SOURCE:

1) VERTEX ENGINEERING SERVICES, INC., SOIL BORING AND PROCESS WATER WELL LOCATION PLAN, 8/22/03, PROJECT NO. 5062.00.

0 60 120

SCALE: 1" = 60'

TITLE: FIGURE 4-F

SOIL VAPOR RESULTS (ug/m3)

LOCATION: 129-09 JAMAICA AVENUE, RICHMOND HILL, NEW YORK

DATE: 12/01/08

FILENAME: 207078_DATA_NY.dwg

LAYOUT: SOIL VAPOR_REV2

ENVIRONMENTAL LIABILITY MANAGEMENT, LLC
267 BROADWAY | FIFTH FLOOR | NEW YORK, NY 10007
WWW.EDFLOREELM.COM
NEW JERSEY - PENNSYLVANIA - NEW YORK

Table 3
Complete Soil Vapor Sampling Results
129-09 Jamaica Avenue
Richmond Hill, NY

SAMPLE NAME	SAMPLE DATE	ANALYTE	CAS NUMBER	RESULTS ppbv	REPORTING LIMIT ppbv
SV-1	11/11/2008	1,1,1,2-Tetrachloroethane	630-20-6	ND	0.72
SV-1	11/11/2008	1,1,1-Trichloroethane	71-55-6	ND	0.91
SV-1	11/11/2008	1,1,2,2-Tetrachloroethane	79-34-5	ND	0.72
SV-1	11/11/2008	1,1,2-Trichloroethane	79-00-5	ND	0.91
SV-1	11/11/2008	1,1,2-Trichlorotrifluoroethane	76-13-1	ND	1.3
SV-1	11/11/2008	1,1-Dichloroethane	75-34-3	ND	1.2
SV-1	11/11/2008	1,1-Dichloroethene	75-35-4	ND	1.2
SV-1	11/11/2008	1,2,4-Trichlorobenzene	120-82-1	ND	1.3
SV-1	11/11/2008	1,2,4-Trimethylbenzene	95-63-6	ND	1.0
SV-1	11/11/2008	1,2-Dibromoethane (EDB)	106-93-4	ND	0.64
SV-1	11/11/2008	1,2-Dichlorobenzene	95-50-1	ND	1.6
SV-1	11/11/2008	1,2-Dichloroethane	107-06-2	ND	1.2
SV-1	11/11/2008	1,2-Dichloroethane-d4	17060-07-0	28.2	2.3
SV-1	11/11/2008	1,2-Dichloropropane	78-87-5	ND	1.1
SV-1	11/11/2008	1,3,5-Trimethylbenzene	108-67-8	ND	1.0
SV-1	11/11/2008	1,3-Butadiene	106-99-0	ND	2.2
SV-1	11/11/2008	1,3-Dichlorobenzene	541-73-1	ND	1.6
SV-1	11/11/2008	1,4-Dichlorobenzene	106-46-7	ND	1.6
SV-1	11/11/2008	1,4-Dioxane	123-91-1	ND	1.4
SV-1	11/11/2008	2-Butanone	78-93-3	ND	1.7
SV-1	11/11/2008	2-Hexanone	591-78-6	ND	2.4
SV-1	11/11/2008	4-Bromofluorobenzene	460-00-4	23.1	1.4
SV-1	11/11/2008	4-Ethyltoluene	622-96-8	ND	1.0
SV-1	11/11/2008	4-Methyl-2-pentanone	108-10-1	ND	1.2
SV-1	11/11/2008	Acetone	67-64-1	9.9	8.3
SV-1	11/11/2008	Benzene	71-43-2	ND	1.5
SV-1	11/11/2008	Benzyl chloride	100-44-7	ND	0.96
SV-1	11/11/2008	Bromodichloromethane	75-27-4	ND	0.74
SV-1	11/11/2008	Bromoform	75-25-2	ND	1.9
SV-1	11/11/2008	Bromomethane	74-83-9	ND	1.3
SV-1	11/11/2008	Carbon disulfide	75-15-0	ND	1.6
SV-1	11/11/2008	Carbon tetrachloride	56-23-5	ND	0.78
SV-1	11/11/2008	Chlorobenzene	108-90-7	ND	1.1
SV-1	11/11/2008	Chloroethane	75-00-3	ND	1.9
SV-1	11/11/2008	Chloroform	67-66-3	ND	1.0
SV-1	11/11/2008	Chloromethane	74-87-3	ND	2.4
SV-1	11/11/2008	cis-1,2-Dichloroethene	156-59-2	ND	1.2
SV-1	11/11/2008	cis-1,3-Dichloropropene	10061-01-5	ND	1.1
SV-1	11/11/2008	Cyclohexane	110-82-7	ND	2.9
SV-1	11/11/2008	Dibromochloromethane	124-48-1	ND	0.58
SV-1	11/11/2008	Dichlorodifluoromethane	75-71-8	ND	2.0
SV-1	11/11/2008	Dichlorotetrafluoroethane	76-14-2	ND	1.4
SV-1	11/11/2008	Ethyl acetate	141-78-6	ND	1.4
SV-1	11/11/2008	Ethylbenzene	100-41-4	ND	1.1
SV-1	11/11/2008	Hexachlorobutadiene	87-68-3	ND	0.92
SV-1	11/11/2008	m,p-Xylene	136777-61-2	ND	1.1
SV-1	11/11/2008	Methyl tert-butyl ether	1634-04-4	ND	1.4
SV-1	11/11/2008	Methylene chloride	75-09-2	ND	2.8
SV-1	11/11/2008	n-Heptane	142-82-5	ND	1.2
SV-1	11/11/2008	n-Hexane	110-54-3	ND	1.4
SV-1	11/11/2008	o-Xylene	95-47-6	ND	1.1
SV-1	11/11/2008	Propene	115-07-1	6.9	5.7
SV-1	11/11/2008	Styrene	100-42-5	ND	1.2
SV-1	11/11/2008	Tetrachloroethene	127-18-4	23	0.73
SV-1	11/11/2008	Tetrahydrofuran	109-99-9	ND	1.7
SV-1	11/11/2008	Toluene	108-88-3	2.5	1.3
SV-1	11/11/2008	Toluene-d8	2037-26-5	22.8	2.4
SV-1	11/11/2008	trans-1,2-Dichloroethene	156-60-5	ND	1.2
SV-1	11/11/2008	trans-1,3-Dichloropropene	10061-02-6	ND	1.1
SV-1	11/11/2008	Trichloroethene	79-01-6	ND	0.92
SV-1	11/11/2008	Trichlorofluoromethane	75-69-4	ND	0.88
SV-1	11/11/2008	Vinyl acetate	108-05-4	ND	2.8
SV-1	11/11/2008	Vinyl chloride	75-01-4	ND	1.9

Table 3
Complete Soil Vapor Sampling Results
129-09 Jamaica Avenue
Richmond Hill, NY

SAMPLE NAME	SAMPLE DATE	ANALYTE	CAS NUMBER	RESULTS ppbv	REPORTING LIMIT ppbv
SV-2	11/11/2008	1,1,1,2-Tetrachloroethane	630-20-6	ND	0.72
SV-2	11/11/2008	1,1,1-Trichloroethane	71-55-6	ND	0.91
SV-2	11/11/2008	1,1,2,2-Tetrachloroethane	79-34-5	ND	0.72
SV-2	11/11/2008	1,1,2-Trichloroethane	79-00-5	ND	0.91
SV-2	11/11/2008	1,1,2-Trichlorotrifluoroethane	76-13-1	ND	1.3
SV-2	11/11/2008	1,1-Dichloroethane	75-34-3	ND	1.2
SV-2	11/11/2008	1,1-Dichloroethene	75-35-4	ND	1.2
SV-2	11/11/2008	1,2,4-Trichlorobenzene	120-82-1	ND	1.3
SV-2	11/11/2008	1,2,4-Trimethylbenzene	95-63-6	ND	1.0
SV-2	11/11/2008	1,2-Dibromoethane (EDB)	106-93-4	ND	0.64
SV-2	11/11/2008	1,2-Dichlorobenzene	95-50-1	ND	1.6
SV-2	11/11/2008	1,2-Dichloroethane	107-06-2	ND	1.2
SV-2	11/11/2008	1,2-Dichloroethane-d4	17060-07-0	22.6	2.3
SV-2	11/11/2008	1,2-Dichloropropane	78-87-5	ND	1.1
SV-2	11/11/2008	1,3,5-Trimethylbenzene	108-67-8	ND	1.0
SV-2	11/11/2008	1,3-Butadiene	106-99-0	ND	2.2
SV-2	11/11/2008	1,3-Dichlorobenzene	541-73-1	ND	1.6
SV-2	11/11/2008	1,4-Dichlorobenzene	106-46-7	ND	1.6
SV-2	11/11/2008	1,4-Dioxane	123-91-1	ND	1.4
SV-2	11/11/2008	2-Butanone	78-93-3	2.2	1.7
SV-2	11/11/2008	2-Hexanone	591-78-6	ND	2.4
SV-2	11/11/2008	4-Bromofluorobenzene	460-00-4	23.2	1.4
SV-2	11/11/2008	4-Ethyltoluene	622-96-8	ND	1.0
SV-2	11/11/2008	4-Methyl-2-pentanone	108-10-1	ND	1.2
SV-2	11/11/2008	Acetone	67-64-1	15	8.3
SV-2	11/11/2008	Benzene	71-43-2	ND	1.5
SV-2	11/11/2008	Benzyl chloride	100-44-7	ND	0.96
SV-2	11/11/2008	Bromodichloromethane	75-27-4	ND	0.74
SV-2	11/11/2008	Bromoform	75-25-2	ND	1.9
SV-2	11/11/2008	Bromomethane	74-83-9	ND	1.3
SV-2	11/11/2008	Carbon disulfide	75-15-0	ND	1.6
SV-2	11/11/2008	Carbon tetrachloride	56-23-5	ND	0.78
SV-2	11/11/2008	Chlorobenzene	108-90-7	ND	1.1
SV-2	11/11/2008	Chloroethane	75-00-3	ND	1.9
SV-2	11/11/2008	Chloroform	67-66-3	ND	1.0
SV-2	11/11/2008	Chloromethane	74-87-3	ND	2.4
SV-2	11/11/2008	cis-1,2-Dichloroethene	156-59-2	1.5	1.2
SV-2	11/11/2008	cis-1,3-Dichloropropene	10061-01-5	ND	1.1
SV-2	11/11/2008	Cyclohexane	110-82-7	ND	2.9
SV-2	11/11/2008	Dibromochloromethane	124-48-1	ND	0.58
SV-2	11/11/2008	Dichlorodifluoromethane	75-71-8	ND	2.0
SV-2	11/11/2008	Dichlorotetrafluoroethane	76-14-2	ND	1.4
SV-2	11/11/2008	Ethyl acetate	141-78-6	ND	1.4
SV-2	11/11/2008	Ethylbenzene	100-41-4	ND	1.1
SV-2	11/11/2008	Hexachlorobutadiene	87-68-3	ND	0.92
SV-2	11/11/2008	m,p-Xylene	136777-61-2	1.6	1.1
SV-2	11/11/2008	Methyl tert-butyl ether	1634-04-4	ND	1.4
SV-2	11/11/2008	Methylene chloride	75-09-2	ND	2.8
SV-2	11/11/2008	n-Heptane	142-82-5	ND	1.2
SV-2	11/11/2008	n-Hexane	110-54-3	ND	1.4
SV-2	11/11/2008	o-Xylene	95-47-6	ND	1.1
SV-2	11/11/2008	Propene	115-07-1	24	5.7
SV-2	11/11/2008	Styrene	100-42-5	ND	1.2
SV-2	11/11/2008	Tetrachloroethene	127-18-4	16	0.73
SV-2	11/11/2008	Tetrahydrofuran	109-99-9	ND	1.7
SV-2	11/11/2008	Toluene	108-88-3	4.6	1.3
SV-2	11/11/2008	Toluene-d8	2037-26-5	23.5	2.4
SV-2	11/11/2008	trans-1,2-Dichloroethene	156-60-5	ND	1.2
SV-2	11/11/2008	trans-1,3-Dichloropropene	10061-02-6	ND	1.1
SV-2	11/11/2008	Trichloroethene	79-01-6	ND	0.92
SV-2	11/11/2008	Trichlorofluoromethane	75-69-4	ND	0.88
SV-2	11/11/2008	Vinyl acetate	108-05-4	ND	2.8
SV-2	11/11/2008	Vinyl chloride	75-01-4	ND	1.9

Table 3
Complete Soil Vapor Sampling Results
129-09 Jamaica Avenue
Richmond Hill, NY

SAMPLE NAME	SAMPLE DATE	ANALYTE	CAS NUMBER	RESULTS ppbv	REPORTING LIMIT ppbv
SV-3	11/11/2008	1,1,1,2-Tetrachloroethane	630-20-6	ND	0.72
SV-3	11/11/2008	1,1,1-Trichloroethane	71-55-6	ND	0.91
SV-3	11/11/2008	1,1,2,2-Tetrachloroethane	79-34-5	ND	0.72
SV-3	11/11/2008	1,1,2-Trichloroethane	79-00-5	ND	0.91
SV-3	11/11/2008	1,1,2-Trichlorotrifluoroethane	76-13-1	ND	1.3
SV-3	11/11/2008	1,1-Dichloroethane	75-34-3	ND	1.2
SV-3	11/11/2008	1,1-Dichloroethene	75-35-4	ND	1.2
SV-3	11/11/2008	1,2,4-Trichlorobenzene	120-82-1	ND	1.3
SV-3	11/11/2008	1,2,4-Trimethylbenzene	95-63-6	ND	1.0
SV-3	11/11/2008	1,2-Dibromoethane (EDB)	106-93-4	ND	0.64
SV-3	11/11/2008	1,2-Dichlorobenzene	95-50-1	ND	1.6
SV-3	11/11/2008	1,2-Dichloroethane	107-06-2	ND	1.2
SV-3	11/11/2008	1,2-Dichloroethane-d4	17060-07-0	28.5	2.3
SV-3	11/11/2008	1,2-Dichloropropane	78-87-5	ND	1.1
SV-3	11/11/2008	1,3,5-Trimethylbenzene	108-67-8	ND	1.0
SV-3	11/11/2008	1,3-Butadiene	106-99-0	ND	2.2
SV-3	11/11/2008	1,3-Dichlorobenzene	541-73-1	ND	1.6
SV-3	11/11/2008	1,4-Dichlorobenzene	106-46-7	ND	1.6
SV-3	11/11/2008	1,4-Dioxane	123-91-1	ND	1.4
SV-3	11/11/2008	2-Butanone	78-93-3	ND	1.7
SV-3	11/11/2008	2-Hexanone	591-78-6	ND	2.4
SV-3	11/11/2008	4-Bromofluorobenzene	460-00-4	23.8	1.4
SV-3	11/11/2008	4-Ethyltoluene	622-96-8	ND	1.0
SV-3	11/11/2008	4-Methyl-2-pentanone	108-10-1	ND	1.2
SV-3	11/11/2008	Acetone	67-64-1	11	8.3
SV-3	11/11/2008	Benzene	71-43-2	1.8	1.5
SV-3	11/11/2008	Benzyl chloride	100-44-7	ND	0.96
SV-3	11/11/2008	Bromodichloromethane	75-27-4	ND	0.74
SV-3	11/11/2008	Bromoform	75-25-2	ND	1.9
SV-3	11/11/2008	Bromomethane	74-83-9	ND	1.3
SV-3	11/11/2008	Carbon disulfide	75-15-0	2.5	1.6
SV-3	11/11/2008	Carbon tetrachloride	56-23-5	ND	0.78
SV-3	11/11/2008	Chlorobenzene	108-90-7	ND	1.1
SV-3	11/11/2008	Chloroethane	75-00-3	ND	1.9
SV-3	11/11/2008	Chloroform	67-66-3	170	1.0
SV-3	11/11/2008	Chloromethane	74-87-3	ND	2.4
SV-3	11/11/2008	cis-1,2-Dichloroethene	156-59-2	ND	1.2
SV-3	11/11/2008	cis-1,3-Dichloropropene	10061-01-5	ND	1.1
SV-3	11/11/2008	Cyclohexane	110-82-7	ND	2.9
SV-3	11/11/2008	Dibromochloromethane	124-48-1	ND	0.58
SV-3	11/11/2008	Dichlorodifluoromethane	75-71-8	ND	2.0
SV-3	11/11/2008	Dichlorotetrafluoroethane	76-14-2	ND	1.4
SV-3	11/11/2008	Ethyl acetate	141-78-6	ND	1.4
SV-3	11/11/2008	Ethylbenzene	100-41-4	ND	1.1
SV-3	11/11/2008	Hexachlorobutadiene	87-68-3	ND	0.92
SV-3	11/11/2008	m,p-Xylene	136777-61-2	1.7	1.1
SV-3	11/11/2008	Methyl tert-butyl ether	1634-04-4	ND	1.4
SV-3	11/11/2008	Methylene chloride	75-09-2	ND	2.8
SV-3	11/11/2008	n-Heptane	142-82-5	ND	1.2
SV-3	11/11/2008	n-Hexane	110-54-3	ND	1.4
SV-3	11/11/2008	o-Xylene	95-47-6	ND	1.1
SV-3	11/11/2008	Propene	115-07-1	87	5.7
SV-3	11/11/2008	Styrene	100-42-5	ND	1.2
SV-3	11/11/2008	Tetrachloroethene	127-18-4	110	0.73
SV-3	11/11/2008	Tetrahydrofuran	109-99-9	ND	1.7
SV-3	11/11/2008	Toluene	108-88-3	3.8	1.3
SV-3	11/11/2008	Toluene-d8	2037-26-5	23.2	2.4
SV-3	11/11/2008	trans-1,2-Dichloroethene	156-60-5	ND	1.2
SV-3	11/11/2008	trans-1,3-Dichloropropene	10061-02-6	ND	1.1
SV-3	11/11/2008	Trichloroethene	79-01-6	2.3	0.92
SV-3	11/11/2008	Trichlorofluoromethane	75-69-4	0.92	0.88
SV-3	11/11/2008	Vinyl acetate	108-05-4	ND	2.8
SV-3	11/11/2008	Vinyl chloride	75-01-4	ND	1.9

Table 3
Complete Soil Vapor Sampling Results
129-09 Jamaica Avenue
Richmond Hill, NY

SAMPLE NAME	SAMPLE DATE	ANALYTE	CAS NUMBER	RESULTS ppbv	REPORTING LIMIT ppbv
SV-4	11/11/2008	1,1,1,2-Tetrachloroethane	630-20-6	ND	720
SV-4	11/11/2008	1,1,1-Trichloroethane	71-55-6	ND	910
SV-4	11/11/2008	1,1,2,2-Tetrachloroethane	79-34-5	ND	720
SV-4	11/11/2008	1,1,2-Trichloroethane	79-00-5	ND	910
SV-4	11/11/2008	1,1,2-Trichlorotrifluoroethane	76-13-1	ND	1300
SV-4	11/11/2008	1,1-Dichloroethane	75-34-3	ND	1200
SV-4	11/11/2008	1,1-Dichloroethene	75-35-4	ND	1200
SV-4	11/11/2008	1,2,4-Trichlorobenzene	120-82-1	ND	1300
SV-4	11/11/2008	1,2,4-Trimethylbenzene	95-63-6	ND	1000
SV-4	11/11/2008	1,2-Dibromoethane (EDB)	106-93-4	ND	640
SV-4	11/11/2008	1,2-Dichlorobenzene	95-50-1	ND	1600
SV-4	11/11/2008	1,2-Dichloroethane	107-06-2	ND	1200
SV-4	11/11/2008	1,2-Dichloroethane-d4	17060-07-0	21.0	2.3
SV-4	11/11/2008	1,2-Dichloropropane	78-87-5	ND	1100
SV-4	11/11/2008	1,3,5-Trimethylbenzene	108-67-8	ND	1000
SV-4	11/11/2008	1,3-Butadiene	106-99-0	ND	2200
SV-4	11/11/2008	1,3-Dichlorobenzene	541-73-1	ND	1600
SV-4	11/11/2008	1,4-Dichlorobenzene	106-46-7	ND	1600
SV-4	11/11/2008	1,4-Dioxane	123-91-1	ND	1400
SV-4	11/11/2008	2-Butanone	78-93-3	ND	1700
SV-4	11/11/2008	2-Hexanone	591-78-6	ND	2400
SV-4	11/11/2008	4-Bromofluorobenzene	460-00-4	22.7	1.4
SV-4	11/11/2008	4-Ethyltoluene	622-96-8	ND	1000
SV-4	11/11/2008	4-Methyl-2-pentanone	108-10-1	ND	1200
SV-4	11/11/2008	Acetone	67-64-1	ND	8300
SV-4	11/11/2008	Benzene	71-43-2	ND	1500
SV-4	11/11/2008	Benzyl chloride	100-44-7	ND	960
SV-4	11/11/2008	Bromodichloromethane	75-27-4	ND	740
SV-4	11/11/2008	Bromoform	75-25-2	ND	1900
SV-4	11/11/2008	Bromomethane	74-83-9	ND	1300
SV-4	11/11/2008	Carbon disulfide	75-15-0	ND	1600
SV-4	11/11/2008	Carbon tetrachloride	56-23-5	ND	780
SV-4	11/11/2008	Chlorobenzene	108-90-7	ND	1100
SV-4	11/11/2008	Chloroethane	75-00-3	ND	1900
SV-4	11/11/2008	Chloroform	67-66-3	ND	1000
SV-4	11/11/2008	Chloromethane	74-87-3	ND	2400
SV-4	11/11/2008	cis-1,2-Dichloroethene	156-59-2	55000	1200
SV-4	11/11/2008	cis-1,3-Dichloropropene	10061-01-5	ND	1100
SV-4	11/11/2008	Cyclohexane	110-82-7	ND	2900
SV-4	11/11/2008	Dibromochloromethane	124-48-1	ND	580
SV-4	11/11/2008	Dichlorodifluoromethane	75-71-8	ND	2000
SV-4	11/11/2008	Dichlorotetrafluoroethane	76-14-2	ND	1400
SV-4	11/11/2008	Ethyl acetate	141-78-6	ND	1400
SV-4	11/11/2008	Ethylbenzene	100-41-4	ND	1100
SV-4	11/11/2008	Hexachlorobutadiene	87-68-3	ND	920
SV-4	11/11/2008	m,p-Xylene	136777-61-2	ND	1100
SV-4	11/11/2008	Methyl tert-butyl ether	1634-04-4	ND	1400
SV-4	11/11/2008	Methylene chloride	75-09-2	ND	2800
SV-4	11/11/2008	n-Heptane	142-82-5	ND	1200
SV-4	11/11/2008	n-Hexane	110-54-3	ND	1400
SV-4	11/11/2008	o-Xylene	95-47-6	ND	1100
SV-4	11/11/2008	Propene	115-07-1	ND	5700
SV-4	11/11/2008	Styrene	100-42-5	ND	1200
SV-4	11/11/2008	Tetrachloroethene	127-18-4	130000	730
SV-4	11/11/2008	Tetrahydrofuran	109-99-9	ND	1700
SV-4	11/11/2008	Toluene	108-88-3	ND	1300
SV-4	11/11/2008	Toluene-d8	2037-26-5	24.9	2.4
SV-4	11/11/2008	trans-1,2-Dichloroethene	156-60-5	ND	1200
SV-4	11/11/2008	trans-1,3-Dichloropropene	10061-02-6	ND	1100
SV-4	11/11/2008	Trichloroethene	79-01-6	16000	920
SV-4	11/11/2008	Trichlorofluoromethane	75-69-4	ND	880
SV-4	11/11/2008	Vinyl acetate	108-05-4	ND	2800
SV-4	11/11/2008	Vinyl chloride	75-01-4	ND	1900

Table 3
Complete Soil Vapor Sampling Results
129-09 Jamaica Avenue
Richmond Hill, NY

SAMPLE NAME	SAMPLE DATE	ANALYTE	CAS NUMBER	RESULTS ppbv	REPORTING LIMIT ppbv
SV-5	11/11/2008	1,1,1,2-Tetrachloroethane	630-20-6	ND	1800
SV-5	11/11/2008	1,1,1-Trichloroethane	71-55-6	ND	2300
SV-5	11/11/2008	1,1,2,2-Tetrachloroethane	79-34-5	ND	1800
SV-5	11/11/2008	1,1,2-Trichloroethane	79-00-5	ND	2300
SV-5	11/11/2008	1,1,2-Trichlorotrifluoroethane	76-13-1	ND	3200
SV-5	11/11/2008	1,1-Dichloroethane	75-34-3	ND	3000
SV-5	11/11/2008	1,1-Dichloroethene	75-35-4	ND	3100
SV-5	11/11/2008	1,2,4-Trichlorobenzene	120-82-1	ND	3300
SV-5	11/11/2008	1,2,4-Trimethylbenzene	95-63-6	ND	2500
SV-5	11/11/2008	1,2-Dibromoethane (EDB)	106-93-4	ND	1600
SV-5	11/11/2008	1,2-Dichlorobenzene	95-50-1	ND	4100
SV-5	11/11/2008	1,2-Dichloroethane	107-06-2	ND	3000
SV-5	11/11/2008	1,2-Dichloroethane-d4	17060-07-0	20.5	2.3
SV-5	11/11/2008	1,2-Dichloropropane	78-87-5	ND	2700
SV-5	11/11/2008	1,3,5-Trimethylbenzene	108-67-8	ND	2500
SV-5	11/11/2008	1,3-Butadiene	106-99-0	ND	5600
SV-5	11/11/2008	1,3-Dichlorobenzene	541-73-1	ND	4100
SV-5	11/11/2008	1,4-Dichlorobenzene	106-46-7	ND	4100
SV-5	11/11/2008	1,4-Dioxane	123-91-1	ND	3400
SV-5	11/11/2008	2-Butanone	78-93-3	ND	4200
SV-5	11/11/2008	2-Hexanone	591-78-6	ND	6000
SV-5	11/11/2008	4-Bromofluorobenzene	460-00-4	22.4	1.4
SV-5	11/11/2008	4-Ethyltoluene	622-96-8	ND	2500
SV-5	11/11/2008	4-Methyl-2-pentanone	108-10-1	ND	3000
SV-5	11/11/2008	Acetone	67-64-1	ND	21000
SV-5	11/11/2008	Benzene	71-43-2	ND	3900
SV-5	11/11/2008	Benzyl chloride	100-44-7	ND	2400
SV-5	11/11/2008	Bromodichloromethane	75-27-4	ND	1800
SV-5	11/11/2008	Bromoform	75-25-2	ND	4800
SV-5	11/11/2008	Bromomethane	74-83-9	ND	3200
SV-5	11/11/2008	Carbon disulfide	75-15-0	ND	4000
SV-5	11/11/2008	Carbon tetrachloride	56-23-5	ND	2000
SV-5	11/11/2008	Chlorobenzene	108-90-7	ND	2700
SV-5	11/11/2008	Chloroethane	75-00-3	ND	4700
SV-5	11/11/2008	Chloroform	67-66-3	ND	2500
SV-5	11/11/2008	Chloromethane	74-87-3	ND	6000
SV-5	11/11/2008	cis-1,2-Dichloroethene	156-59-2	220000	3100
SV-5	11/11/2008	cis-1,3-Dichloropropene	10061-01-5	ND	2700
SV-5	11/11/2008	Cyclohexane	110-82-7	ND	7200
SV-5	11/11/2008	Dibromochloromethane	124-48-1	ND	1400
SV-5	11/11/2008	Dichlorodifluoromethane	75-71-8	ND	5000
SV-5	11/11/2008	Dichlorotetrafluoroethane	76-14-2	ND	3500
SV-5	11/11/2008	Ethyl acetate	141-78-6	ND	3400
SV-5	11/11/2008	Ethylbenzene	100-41-4	ND	2800
SV-5	11/11/2008	Hexachlorobutadiene	87-68-3	ND	2300
SV-5	11/11/2008	m,p-Xylene	136777-61-2	ND	2800
SV-5	11/11/2008	Methyl tert-butyl ether	1634-04-4	ND	3400
SV-5	11/11/2008	Methylene chloride	75-09-2	ND	7100
SV-5	11/11/2008	n-Heptane	142-82-5	ND	3000
SV-5	11/11/2008	n-Hexane	110-54-3	ND	3500
SV-5	11/11/2008	o-Xylene	95-47-6	ND	2800
SV-5	11/11/2008	Propene	115-07-1	ND	14000
SV-5	11/11/2008	Styrene	100-42-5	ND	2900
SV-5	11/11/2008	Tetrachloroethene	127-18-4	620000	1800
SV-5	11/11/2008	Tetrahydrofuran	109-99-9	ND	4200
SV-5	11/11/2008	Toluene	108-88-3	ND	3300
SV-5	11/11/2008	Toluene-d8	2037-26-5	26.0	2.4
SV-5	11/11/2008	trans-1,2-Dichloroethene	156-60-5	ND	3100
SV-5	11/11/2008	trans-1,3-Dichloropropene	10061-02-6	ND	2700
SV-5	11/11/2008	Trichloroethene	79-01-6	41000	2300
SV-5	11/11/2008	Trichlorofluoromethane	75-69-4	ND	2200
SV-5	11/11/2008	Vinyl acetate	108-05-4	ND	7000
SV-5	11/11/2008	Vinyl chloride	75-01-4	ND	4900

Table 3
Complete Soil Vapor Sampling Results
129-09 Jamaica Avenue
Richmond Hill, NY

SAMPLE NAME	SAMPLE DATE	ANALYTE	CAS NUMBER	RESULTS ppbv	REPORTING LIMIT ppbv
SV-5 DUP	11/11/2008	1,1,1,2-Tetrachloroethane	630-20-6	ND	1800
SV-5 DUP	11/11/2008	1,1,1-Trichloroethane	71-55-6	ND	2300
SV-5 DUP	11/11/2008	1,1,2,2-Tetrachloroethane	79-34-5	ND	1800
SV-5 DUP	11/11/2008	1,1,2-Trichloroethane	79-00-5	ND	2300
SV-5 DUP	11/11/2008	1,1,2-Trichlorotrifluoroethane	76-13-1	ND	3200
SV-5 DUP	11/11/2008	1,1-Dichloroethane	75-34-3	ND	3000
SV-5 DUP	11/11/2008	1,1-Dichloroethene	75-35-4	ND	3100
SV-5 DUP	11/11/2008	1,2,4-Trichlorobenzene	120-82-1	ND	3300
SV-5 DUP	11/11/2008	1,2,4-Trimethylbenzene	95-63-6	ND	2500
SV-5 DUP	11/11/2008	1,2-Dibromoethane (EDB)	106-93-4	ND	1600
SV-5 DUP	11/11/2008	1,2-Dichlorobenzene	95-50-1	ND	4100
SV-5 DUP	11/11/2008	1,2-Dichloroethane	107-06-2	ND	3000
SV-5 DUP	11/11/2008	1,2-Dichloroethane-d4	17060-07-0	19.5	2.3
SV-5 DUP	11/11/2008	1,2-Dichloropropane	78-87-5	ND	2700
SV-5 DUP	11/11/2008	1,3,5-Trimethylbenzene	108-67-8	ND	2500
SV-5 DUP	11/11/2008	1,3-Butadiene	106-99-0	ND	5600
SV-5 DUP	11/11/2008	1,3-Dichlorobenzene	541-73-1	ND	4100
SV-5 DUP	11/11/2008	1,4-Dichlorobenzene	106-46-7	ND	4100
SV-5 DUP	11/11/2008	1,4-Dioxane	123-91-1	ND	3400
SV-5 DUP	11/11/2008	2-Butanone	78-93-3	ND	4200
SV-5 DUP	11/11/2008	2-Hexanone	591-78-6	ND	6000
SV-5 DUP	11/11/2008	4-Bromofluorobenzene	460-00-4	21.6	1.4
SV-5 DUP	11/11/2008	4-Ethyltoluene	622-96-8	ND	2500
SV-5 DUP	11/11/2008	4-Methyl-2-pentanone	108-10-1	ND	3000
SV-5 DUP	11/11/2008	Acetone	67-64-1	ND	21000
SV-5 DUP	11/11/2008	Benzene	71-43-2	ND	3900
SV-5 DUP	11/11/2008	Benzyl chloride	100-44-7	ND	2400
SV-5 DUP	11/11/2008	Bromodichloromethane	75-27-4	ND	1800
SV-5 DUP	11/11/2008	Bromoform	75-25-2	ND	4800
SV-5 DUP	11/11/2008	Bromomethane	74-83-9	ND	3200
SV-5 DUP	11/11/2008	Carbon disulfide	75-15-0	ND	4000
SV-5 DUP	11/11/2008	Carbon tetrachloride	56-23-5	ND	2000
SV-5 DUP	11/11/2008	Chlorobenzene	108-90-7	ND	2700
SV-5 DUP	11/11/2008	Chloroethane	75-00-3	ND	4700
SV-5 DUP	11/11/2008	Chloroform	67-66-3	ND	2500
SV-5 DUP	11/11/2008	Chloromethane	74-87-3	ND	6000
SV-5 DUP	11/11/2008	cis-1,2-Dichloroethene	156-59-2	230000	3100
SV-5 DUP	11/11/2008	cis-1,3-Dichloropropene	10061-01-5	ND	2700
SV-5 DUP	11/11/2008	Cyclohexane	110-82-7	ND	7200
SV-5 DUP	11/11/2008	Dibromochloromethane	124-48-1	ND	1400
SV-5 DUP	11/11/2008	Dichlorodifluoromethane	75-71-8	ND	5000
SV-5 DUP	11/11/2008	Dichlorotetrafluoroethane	76-14-2	ND	3500
SV-5 DUP	11/11/2008	Ethyl acetate	141-78-6	ND	3400
SV-5 DUP	11/11/2008	Ethylbenzene	100-41-4	ND	2800
SV-5 DUP	11/11/2008	Hexachlorobutadiene	87-68-3	ND	2300
SV-5 DUP	11/11/2008	m,p-Xylene	136777-61-2	ND	2800
SV-5 DUP	11/11/2008	Methyl tert-butyl ether	1634-04-4	ND	3400
SV-5 DUP	11/11/2008	Methylene chloride	75-09-2	ND	7100
SV-5 DUP	11/11/2008	n-Heptane	142-82-5	ND	3000
SV-5 DUP	11/11/2008	n-Hexane	110-54-3	ND	3500
SV-5 DUP	11/11/2008	o-Xylene	95-47-6	ND	2800
SV-5 DUP	11/11/2008	Propene	115-07-1	ND	14000
SV-5 DUP	11/11/2008	Styrene	100-42-5	ND	2900
SV-5 DUP	11/11/2008	Tetrachloroethene	127-18-4	780000	1800
SV-5 DUP	11/11/2008	Tetrahydrofuran	109-99-9	ND	4200
SV-5 DUP	11/11/2008	Toluene	108-88-3	ND	3300
SV-5 DUP	11/11/2008	Toluene-d8	2037-26-5	26.1	2.4
SV-5 DUP	11/11/2008	trans-1,2-Dichloroethene	156-60-5	ND	3100
SV-5 DUP	11/11/2008	trans-1,3-Dichloropropene	10061-02-6	ND	2700
SV-5 DUP	11/11/2008	Trichloroethene	79-01-6	46000	2300
SV-5 DUP	11/11/2008	Trichlorofluoromethane	75-69-4	ND	2200
SV-5 DUP	11/11/2008	Vinyl acetate	108-05-4	ND	7000
SV-5 DUP	11/11/2008	Vinyl chloride	75-01-4	ND	4900

Table 3
Complete Soil Vapor Sampling Results
129-09 Jamaica Avenue
Richmond Hill, NY

SAMPLE NAME	SAMPLE DATE	ANALYTE	CAS NUMBER	RESULTS ppbv	REPORTING LIMIT ppbv
SV-6	11/11/2008	1,1,1,2-Tetrachloroethane	630-20-6	ND	14
SV-6	11/11/2008	1,1,1-Trichloroethane	71-55-6	ND	18
SV-6	11/11/2008	1,1,2,2-Tetrachloroethane	79-34-5	ND	14
SV-6	11/11/2008	1,1,2-Trichloroethane	79-00-5	ND	18
SV-6	11/11/2008	1,1,2-Trichlorotrifluoroethane	76-13-1	ND	26
SV-6	11/11/2008	1,1-Dichloroethane	75-34-3	ND	24
SV-6	11/11/2008	1,1-Dichloroethene	75-35-4	ND	25
SV-6	11/11/2008	1,2,4-Trichlorobenzene	120-82-1	ND	27
SV-6	11/11/2008	1,2,4-Trimethylbenzene	95-63-6	ND	20
SV-6	11/11/2008	1,2-Dibromoethane (EDB)	106-93-4	ND	13
SV-6	11/11/2008	1,2-Dichlorobenzene	95-50-1	ND	33
SV-6	11/11/2008	1,2-Dichloroethane	107-06-2	ND	24
SV-6	11/11/2008	1,2-Dichloroethane-d4	17060-07-0	19.5	2.3
SV-6	11/11/2008	1,2-Dichloropropane	78-87-5	ND	21
SV-6	11/11/2008	1,3,5-Trimethylbenzene	108-67-8	ND	20
SV-6	11/11/2008	1,3-Butadiene	106-99-0	ND	45
SV-6	11/11/2008	1,3-Dichlorobenzene	541-73-1	ND	33
SV-6	11/11/2008	1,4-Dichlorobenzene	106-46-7	ND	33
SV-6	11/11/2008	1,4-Dioxane	123-91-1	ND	27
SV-6	11/11/2008	2-Butanone	78-93-3	ND	33
SV-6	11/11/2008	2-Hexanone	591-78-6	ND	48
SV-6	11/11/2008	4-Bromofluorobenzene	460-00-4	23.7	1.4
SV-6	11/11/2008	4-Ethyltoluene	622-96-8	ND	20
SV-6	11/11/2008	4-Methyl-2-pentanone	108-10-1	ND	24
SV-6	11/11/2008	Acetone	67-64-1	ND	170
SV-6	11/11/2008	Benzene	71-43-2	ND	31
SV-6	11/11/2008	Benzyl chloride	100-44-7	ND	19
SV-6	11/11/2008	Bromodichloromethane	75-27-4	ND	15
SV-6	11/11/2008	Bromoform	75-25-2	ND	38
SV-6	11/11/2008	Bromomethane	74-83-9	ND	25
SV-6	11/11/2008	Carbon disulfide	75-15-0	ND	32
SV-6	11/11/2008	Carbon tetrachloride	56-23-5	ND	16
SV-6	11/11/2008	Chlorobenzene	108-90-7	ND	21
SV-6	11/11/2008	Chloroethane	75-00-3	ND	37
SV-6	11/11/2008	Chloroform	67-66-3	ND	20
SV-6	11/11/2008	Chloromethane	74-87-3	ND	48
SV-6	11/11/2008	cis-1,2-Dichloroethene	156-59-2	ND	25
SV-6	11/11/2008	cis-1,3-Dichloropropene	10061-01-5	ND	22
SV-6	11/11/2008	Cyclohexane	110-82-7	ND	57
SV-6	11/11/2008	Dibromochloromethane	124-48-1	ND	12
SV-6	11/11/2008	Dichlorodifluoromethane	75-71-8	ND	40
SV-6	11/11/2008	Dichlorotetrafluoroethane	76-14-2	ND	28
SV-6	11/11/2008	Ethyl acetate	141-78-6	ND	27
SV-6	11/11/2008	Ethylbenzene	100-41-4	ND	23
SV-6	11/11/2008	Hexachlorobutadiene	87-68-3	ND	18
SV-6	11/11/2008	m,p-Xylene	136777-61-2	ND	23
SV-6	11/11/2008	Methyl tert-butyl ether	1634-04-4	ND	27
SV-6	11/11/2008	Methylene chloride	75-09-2	ND	57
SV-6	11/11/2008	n-Heptane	142-82-5	ND	24
SV-6	11/11/2008	n-Hexane	110-54-3	ND	28
SV-6	11/11/2008	o-Xylene	95-47-6	ND	23
SV-6	11/11/2008	Propene	115-07-1	ND	110
SV-6	11/11/2008	Styrene	100-42-5	ND	23
SV-6	11/11/2008	Tetrachloroethene	127-18-4	350	15
SV-6	11/11/2008	Tetrahydrofuran	109-99-9	ND	33
SV-6	11/11/2008	Toluene	108-88-3	ND	26
SV-6	11/11/2008	Toluene-d8	2037-26-5	27.1	2.4
SV-6	11/11/2008	trans-1,2-Dichloroethene	156-60-5	ND	25
SV-6	11/11/2008	trans-1,3-Dichloropropene	10061-02-6	ND	22
SV-6	11/11/2008	Trichloroethene	79-01-6	ND	18
SV-6	11/11/2008	Vinyl acetate	108-05-4	ND	56
SV-6	11/11/2008	Vinyl chloride	75-01-4	ND	39

Table 3
Complete Soil Vapor Sampling Results
129-09 Jamaica Avenue
Richmond Hill, NY

SAMPLE NAME	SAMPLE DATE	ANALYTE	CAS NUMBER	RESULTS ppbv	REPORTING LIMIT ppbv
SV-7	11/11/2008	1,1,1,2-Tetrachloroethane	630-20-6	ND	36
SV-7	11/11/2008	1,1,1-Trichloroethane	71-55-6	ND	45
SV-7	11/11/2008	1,1,2,2-Tetrachloroethane	79-34-5	ND	36
SV-7	11/11/2008	1,1,2-Trichloroethane	79-00-5	ND	45
SV-7	11/11/2008	1,1,2-Trichlorotrifluoroethane	76-13-1	ND	65
SV-7	11/11/2008	1,1-Dichloroethane	75-34-3	ND	61
SV-7	11/11/2008	1,1-Dichloroethene	75-35-4	ND	62
SV-7	11/11/2008	1,2,4-Trichlorobenzene	120-82-1	ND	66
SV-7	11/11/2008	1,2,4-Trimethylbenzene	95-63-6	ND	50
SV-7	11/11/2008	1,2-Dibromoethane (EDB)	106-93-4	ND	32
SV-7	11/11/2008	1,2-Dichlorobenzene	95-50-1	ND	82
SV-7	11/11/2008	1,2-Dichloroethane	107-06-2	ND	61
SV-7	11/11/2008	1,2-Dichloroethane-d4	17060-07-0	25.1	2.3
SV-7	11/11/2008	1,2-Dichloropropane	78-87-5	ND	53
SV-7	11/11/2008	1,3,5-Trimethylbenzene	108-67-8	ND	50
SV-7	11/11/2008	1,3-Butadiene	106-99-0	ND	110
SV-7	11/11/2008	1,3-Dichlorobenzene	541-73-1	ND	82
SV-7	11/11/2008	1,4-Dichlorobenzene	106-46-7	ND	82
SV-7	11/11/2008	1,4-Dioxane	123-91-1	ND	68
SV-7	11/11/2008	2-Butanone	78-93-3	ND	84
SV-7	11/11/2008	2-Hexanone	591-78-6	ND	120
SV-7	11/11/2008	4-Bromofluorobenzene	460-00-4	20.6	1.4
SV-7	11/11/2008	4-Ethyltoluene	622-96-8	ND	50
SV-7	11/11/2008	4-Methyl-2-pentanone	108-10-1	ND	60
SV-7	11/11/2008	Acetone	67-64-1	ND	420
SV-7	11/11/2008	Benzene	71-43-2	ND	77
SV-7	11/11/2008	Benzyl chloride	100-44-7	ND	48
SV-7	11/11/2008	Bromodichloromethane	75-27-4	ND	37
SV-7	11/11/2008	Bromoform	75-25-2	ND	95
SV-7	11/11/2008	Bromomethane	74-83-9	ND	64
SV-7	11/11/2008	Carbon disulfide	75-15-0	ND	79
SV-7	11/11/2008	Carbon tetrachloride	56-23-5	ND	39
SV-7	11/11/2008	Chlorobenzene	108-90-7	ND	54
SV-7	11/11/2008	Chloroethane	75-00-3	ND	93
SV-7	11/11/2008	Chloroform	67-66-3	ND	50
SV-7	11/11/2008	Chloromethane	74-87-3	ND	120
SV-7	11/11/2008	cis-1,2-Dichloroethene	156-59-2	4500	62
SV-7	11/11/2008	cis-1,3-Dichloropropene	10061-01-5	ND	54
SV-7	11/11/2008	Cyclohexane	110-82-7	ND	140
SV-7	11/11/2008	Dibromochloromethane	124-48-1	ND	29
SV-7	11/11/2008	Dichlorodifluoromethane	75-71-8	ND	100
SV-7	11/11/2008	Dichlorotetrafluoroethane	76-14-2	ND	71
SV-7	11/11/2008	Ethyl acetate	141-78-6	ND	68
SV-7	11/11/2008	Ethylbenzene	100-41-4	ND	57
SV-7	11/11/2008	Hexachlorobutadiene	87-68-3	ND	46
SV-7	11/11/2008	m,p-Xylene	136777-61-2	ND	57
SV-7	11/11/2008	Methyl tert-butyl ether	1634-04-4	ND	68
SV-7	11/11/2008	Methylene chloride	75-09-2	ND	140
SV-7	11/11/2008	n-Heptane	142-82-5	ND	60
SV-7	11/11/2008	n-Hexane	110-54-3	ND	70
SV-7	11/11/2008	o-Xylene	95-47-6	ND	57
SV-7	11/11/2008	Propene	115-07-1	ND	290
SV-7	11/11/2008	Styrene	100-42-5	ND	58
SV-7	11/11/2008	Tetrachloroethene	127-18-4	6000	360
SV-7	11/11/2008	Tetrahydrofuran	109-99-9	ND	84
SV-7	11/11/2008	Toluene	108-88-3	ND	65
SV-7	11/11/2008	Toluene-d8	2037-26-5	24.4	2.4
SV-7	11/11/2008	trans-1,2-Dichloroethene	156-60-5	ND	62
SV-7	11/11/2008	trans-1,3-Dichloropropene	10061-02-6	ND	54
SV-7	11/11/2008	Trichloroethene	79-01-6	1500	46
SV-7	11/11/2008	Trichlorofluoromethane	75-69-4	ND	44
SV-7	11/11/2008	Vinyl acetate	108-05-4	ND	140
SV-7	11/11/2008	Vinyl chloride	75-01-4	ND	97

Table 3
Complete Soil Vapor Sampling Results
129-09 Jamaica Avenue
Richmond Hill, NY

SAMPLE NAME	SAMPLE DATE	ANALYTE	CAS NUMBER	RESULTS ppbv	REPORTING LIMIT ppbv
SV-8	11/11/2008	1,1,1,2-Tetrachloroethane	630-20-6	ND	1.4
SV-8	11/11/2008	1,1,1-Trichloroethane	71-55-6	ND	1.8
SV-8	11/11/2008	1,1,2,2-Tetrachloroethane	79-34-5	ND	1.4
SV-8	11/11/2008	1,1,2-Trichloroethane	79-00-5	ND	1.8
SV-8	11/11/2008	1,1,2-Trichlorotrifluoroethane	76-13-1	ND	2.6
SV-8	11/11/2008	1,1-Dichloroethane	75-34-3	ND	2.4
SV-8	11/11/2008	1,1-Dichloroethene	75-35-4	ND	2.5
SV-8	11/11/2008	1,2,4-Trichlorobenzene	120-82-1	ND	2.7
SV-8	11/11/2008	1,2,4-Trimethylbenzene	95-63-6	ND	2.0
SV-8	11/11/2008	1,2-Dibromoethane (EDB)	106-93-4	ND	1.3
SV-8	11/11/2008	1,2-Dichlorobenzene	95-50-1	ND	3.3
SV-8	11/11/2008	1,2-Dichloroethane	107-06-2	ND	2.4
SV-8	11/11/2008	1,2-Dichloroethane-d4	17060-07-0	20.6	2.3
SV-8	11/11/2008	1,2-Dichloropropane	78-87-5	ND	2.1
SV-8	11/11/2008	1,3,5-Trimethylbenzene	108-67-8	ND	2.0
SV-8	11/11/2008	1,3-Butadiene	106-99-0	ND	4.5
SV-8	11/11/2008	1,3-Dichlorobenzene	541-73-1	ND	3.3
SV-8	11/11/2008	1,4-Dichlorobenzene	106-46-7	ND	3.3
SV-8	11/11/2008	1,4-Dioxane	123-91-1	ND	2.7
SV-8	11/11/2008	2-Butanone	78-93-3	ND	3.3
SV-8	11/11/2008	2-Hexanone	591-78-6	ND	4.8
SV-8	11/11/2008	4-Bromofluorobenzene	460-00-4	24.4	1.4
SV-8	11/11/2008	4-Ethyltoluene	622-96-8	ND	2.0
SV-8	11/11/2008	4-Methyl-2-pentanone	108-10-1	ND	2.4
SV-8	11/11/2008	Acetone	67-64-1	ND	17
SV-8	11/11/2008	Benzene	71-43-2	ND	3.1
SV-8	11/11/2008	Benzyl chloride	100-44-7	ND	1.9
SV-8	11/11/2008	Bromodichloromethane	75-27-4	ND	1.5
SV-8	11/11/2008	Bromoform	75-25-2	ND	3.8
SV-8	11/11/2008	Bromomethane	74-83-9	ND	2.5
SV-8	11/11/2008	Carbon disulfide	75-15-0	ND	3.2
SV-8	11/11/2008	Carbon tetrachloride	56-23-5	ND	1.6
SV-8	11/11/2008	Chlorobenzene	108-90-7	ND	2.1
SV-8	11/11/2008	Chloroethane	75-00-3	ND	3.7
SV-8	11/11/2008	Chloroform	67-66-3	ND	2.0
SV-8	11/11/2008	Chloromethane	74-87-3	ND	4.8
SV-8	11/11/2008	cis-1,2-Dichloroethene	156-59-2	3.1	2.5
SV-8	11/11/2008	cis-1,3-Dichloropropene	10061-01-5	ND	2.2
SV-8	11/11/2008	Cyclohexane	110-82-7	ND	5.7
SV-8	11/11/2008	Dibromochloromethane	124-48-1	ND	1.2
SV-8	11/11/2008	Dichlorodifluoromethane	75-71-8	ND	4.0
SV-8	11/11/2008	Dichlorotetrafluoroethane	76-14-2	ND	2.8
SV-8	11/11/2008	Ethyl acetate	141-78-6	ND	2.7
SV-8	11/11/2008	Ethylbenzene	100-41-4	ND	2.3
SV-8	11/11/2008	Hexachlorobutadiene	87-68-3	ND	1.8
SV-8	11/11/2008	m,p-Xylene	136777-61-2	ND	2.3
SV-8	11/11/2008	Methyl tert-butyl ether	1634-04-4	ND	2.7
SV-8	11/11/2008	Methylene chloride	75-09-2	ND	5.7
SV-8	11/11/2008	n-Heptane	142-82-5	ND	2.4
SV-8	11/11/2008	n-Hexane	110-54-3	ND	2.8
SV-8	11/11/2008	o-Xylene	95-47-6	ND	2.3
SV-8	11/11/2008	Propene	115-07-1	ND	11
SV-8	11/11/2008	Styrene	100-42-5	ND	2.3
SV-8	11/11/2008	Tetrachloroethene	127-18-4	45	1.5
SV-8	11/11/2008	Tetrahydrofuran	109-99-9	ND	3.3
SV-8	11/11/2008	Toluene	108-88-3	2.9	2.6
SV-8	11/11/2008	Toluene-d8	2037-26-5	25.8	2.4
SV-8	11/11/2008	trans-1,2-Dichloroethene	156-60-5	ND	2.5
SV-8	11/11/2008	trans-1,3-Dichloropropene	10061-02-6	ND	2.2
SV-8	11/11/2008	Trichloroethene	79-01-6	ND	1.8
SV-8	11/11/2008	Trichlorofluoromethane	75-69-4	ND	1.8
SV-8	11/11/2008	Vinyl acetate	108-05-4	ND	5.6
SV-8	11/11/2008	Vinyl chloride	75-01-4	ND	3.9

Table 3
Complete Soil Vapor Sampling Results
129-09 Jamaica Avenue
Richmond Hill, NY

SAMPLE NAME	SAMPLE DATE	ANALYTE	CAS NUMBER	RESULTS ppbv	REPORTING LIMIT ppbv
SV-9	11/11/2008	1,1,1,2-Tetrachloroethane	630-20-6	ND	36
SV-9	11/11/2008	1,1,1-Trichloroethane	71-55-6	ND	45
SV-9	11/11/2008	1,1,2,2-Tetrachloroethane	79-34-5	ND	36
SV-9	11/11/2008	1,1,2-Trichloroethane	79-00-5	ND	45
SV-9	11/11/2008	1,1,2-Trichlorotrifluoroethane	76-13-1	ND	65
SV-9	11/11/2008	1,1-Dichloroethane	75-34-3	ND	61
SV-9	11/11/2008	1,1-Dichloroethene	75-35-4	ND	62
SV-9	11/11/2008	1,2,4-Trichlorobenzene	120-82-1	ND	66
SV-9	11/11/2008	1,2,4-Trimethylbenzene	95-63-6	ND	50
SV-9	11/11/2008	1,2-Dibromoethane (EDB)	106-93-4	ND	32
SV-9	11/11/2008	1,2-Dichlorobenzene	95-50-1	ND	82
SV-9	11/11/2008	1,2-Dichloroethane	107-06-2	ND	61
SV-9	11/11/2008	1,2-Dichloroethane-d4	17060-07-0	20.2	2.3
SV-9	11/11/2008	1,2-Dichloropropane	78-87-5	ND	53
SV-9	11/11/2008	1,3,5-Trimethylbenzene	108-67-8	ND	50
SV-9	11/11/2008	1,3-Butadiene	106-99-0	ND	110
SV-9	11/11/2008	1,3-Dichlorobenzene	541-73-1	ND	82
SV-9	11/11/2008	1,4-Dichlorobenzene	106-46-7	ND	82
SV-9	11/11/2008	1,4-Dioxane	123-91-1	ND	68
SV-9	11/11/2008	2-Butanone	78-93-3	ND	84
SV-9	11/11/2008	2-Hexanone	591-78-6	ND	120
SV-9	11/11/2008	4-Bromofluorobenzene	460-00-4	21.8	1.4
SV-9	11/11/2008	4-Ethyltoluene	622-96-8	ND	50
SV-9	11/11/2008	4-Methyl-2-pentanone	108-10-1	ND	60
SV-9	11/11/2008	Acetone	67-64-1	ND	420
SV-9	11/11/2008	Benzene	71-43-2	ND	77
SV-9	11/11/2008	Benzyl chloride	100-44-7	ND	48
SV-9	11/11/2008	Bromodichloromethane	75-27-4	ND	37
SV-9	11/11/2008	Bromoform	75-25-2	ND	95
SV-9	11/11/2008	Bromomethane	74-83-9	ND	64
SV-9	11/11/2008	Carbon disulfide	75-15-0	ND	79
SV-9	11/11/2008	Carbon tetrachloride	56-23-5	ND	39
SV-9	11/11/2008	Chlorobenzene	108-90-7	ND	54
SV-9	11/11/2008	Chloroethane	75-00-3	ND	93
SV-9	11/11/2008	Chloroform	67-66-3	ND	50
SV-9	11/11/2008	Chloromethane	74-87-3	ND	120
SV-9	11/11/2008	cis-1,2-Dichloroethene	156-59-2	2900	62
SV-9	11/11/2008	cis-1,3-Dichloropropene	10061-01-5	ND	54
SV-9	11/11/2008	Cyclohexane	110-82-7	ND	140
SV-9	11/11/2008	Dibromochloromethane	124-48-1	ND	29
SV-9	11/11/2008	Dichlorodifluoromethane	75-71-8	ND	100
SV-9	11/11/2008	Dichlorotetrafluoroethane	76-14-2	ND	71
SV-9	11/11/2008	Ethyl acetate	141-78-6	ND	68
SV-9	11/11/2008	Ethylbenzene	100-41-4	ND	57
SV-9	11/11/2008	Hexachlorobutadiene	87-68-3	ND	46
SV-9	11/11/2008	m,p-Xylene	136777-61-2	ND	57
SV-9	11/11/2008	Methyl tert-butyl ether	1634-04-4	ND	68
SV-9	11/11/2008	Methylene chloride	75-09-2	ND	140
SV-9	11/11/2008	n-Heptane	142-82-5	ND	60
SV-9	11/11/2008	n-Hexane	110-54-3	ND	70
SV-9	11/11/2008	o-Xylene	95-47-6	ND	57
SV-9	11/11/2008	Propene	115-07-1	ND	290
SV-9	11/11/2008	Styrene	100-42-5	ND	58
SV-9	11/11/2008	Tetrachloroethene	127-18-4	9900	730
SV-9	11/11/2008	Tetrahydrofuran	109-99-9	ND	84
SV-9	11/11/2008	Toluene	108-88-3	ND	65
SV-9	11/11/2008	Toluene-d8	2037-26-5	23.9	2.4
SV-9	11/11/2008	trans-1,2-Dichloroethene	156-60-5	ND	62
SV-9	11/11/2008	trans-1,3-Dichloropropene	10061-02-6	ND	54
SV-9	11/11/2008	Trichloroethene	79-01-6	980	46
SV-9	11/11/2008	Trichlorofluoromethane	75-69-4	ND	44
SV-9	11/11/2008	Vinyl acetate	108-05-4	ND	140
SV-9	11/11/2008	Vinyl chloride	75-01-4	ND	97

Table 3
Complete Soil Vapor Sampling Results
129-09 Jamaica Avenue
Richmond Hill, NY

SAMPLE NAME	SAMPLE DATE	ANALYTE	CAS NUMBER	RESULTS ppbv	REPORTING LIMIT ppbv
SV-10	11/11/2008	1,1,1,2-Tetrachloroethane	630-20-6	ND	7.2
SV-10	11/11/2008	1,1,1-Trichloroethane	71-55-6	ND	9.1
SV-10	11/11/2008	1,1,2,2-Tetrachloroethane	79-34-5	ND	7.2
SV-10	11/11/2008	1,1,2-Trichloroethane	79-00-5	ND	9.1
SV-10	11/11/2008	1,1,2-Trichlorotrifluoroethane	76-13-1	ND	13
SV-10	11/11/2008	1,1-Dichloroethane	75-34-3	ND	12
SV-10	11/11/2008	1,1-Dichloroethene	75-35-4	ND	12
SV-10	11/11/2008	1,2,4-Trichlorobenzene	120-82-1	ND	13
SV-10	11/11/2008	1,2,4-Trimethylbenzene	95-63-6	ND	10
SV-10	11/11/2008	1,2-Dibromoethane (EDB)	106-93-4	ND	6.4
SV-10	11/11/2008	1,2-Dichlorobenzene	95-50-1	ND	16
SV-10	11/11/2008	1,2-Dichloroethane	107-06-2	ND	12
SV-10	11/11/2008	1,2-Dichloroethane-d4	17060-07-0	28.2	2.3
SV-10	11/11/2008	1,2-Dichloropropane	78-87-5	ND	11
SV-10	11/11/2008	1,3,5-Trimethylbenzene	108-67-8	ND	10
SV-10	11/11/2008	1,3-Butadiene	106-99-0	ND	22
SV-10	11/11/2008	1,3-Dichlorobenzene	541-73-1	ND	16
SV-10	11/11/2008	1,4-Dichlorobenzene	106-46-7	ND	16
SV-10	11/11/2008	1,4-Dioxane	123-91-1	ND	14
SV-10	11/11/2008	2-Butanone	78-93-3	ND	17
SV-10	11/11/2008	2-Hexanone	591-78-6	ND	24
SV-10	11/11/2008	4-Bromofluorobenzene	460-00-4	22.1	1.4
SV-10	11/11/2008	4-Ethyltoluene	622-96-8	ND	10
SV-10	11/11/2008	4-Methyl-2-pentanone	108-10-1	ND	12
SV-10	11/11/2008	Acetone	67-64-1	ND	83
SV-10	11/11/2008	Benzene	71-43-2	ND	15
SV-10	11/11/2008	Benzyl chloride	100-44-7	ND	9.6
SV-10	11/11/2008	Bromodichloromethane	75-27-4	ND	7.4
SV-10	11/11/2008	Bromoform	75-25-2	ND	19
SV-10	11/11/2008	Bromomethane	74-83-9	ND	13
SV-10	11/11/2008	Carbon disulfide	75-15-0	ND	16
SV-10	11/11/2008	Carbon tetrachloride	56-23-5	ND	7.8
SV-10	11/11/2008	Chlorobenzene	108-90-7	ND	11
SV-10	11/11/2008	Chloroethane	75-00-3	ND	19
SV-10	11/11/2008	Chloroform	67-66-3	ND	10
SV-10	11/11/2008	Chloromethane	74-87-3	ND	24
SV-10	11/11/2008	cis-1,2-Dichloroethene	156-59-2	69	12
SV-10	11/11/2008	cis-1,3-Dichloropropene	10061-01-5	ND	11
SV-10	11/11/2008	Cyclohexane	110-82-7	ND	29
SV-10	11/11/2008	Dibromochloromethane	124-48-1	ND	5.8
SV-10	11/11/2008	Dichlorodifluoromethane	75-71-8	ND	20
SV-10	11/11/2008	Dichlorotetrafluoroethane	76-14-2	ND	14
SV-10	11/11/2008	Ethyl acetate	141-78-6	ND	14
SV-10	11/11/2008	Ethylbenzene	100-41-4	ND	11
SV-10	11/11/2008	Hexachlorobutadiene	87-68-3	ND	9.2
SV-10	11/11/2008	m,p-Xylene	136777-61-2	ND	11
SV-10	11/11/2008	Methyl tert-butyl ether	1634-04-4	ND	14
SV-10	11/11/2008	Methylene chloride	75-09-2	ND	28
SV-10	11/11/2008	n-Heptane	142-82-5	ND	12
SV-10	11/11/2008	n-Hexane	110-54-3	ND	14
SV-10	11/11/2008	o-Xylene	95-47-6	ND	11
SV-10	11/11/2008	Propene	115-07-1	ND	57
SV-10	11/11/2008	Styrene	100-42-5	ND	12
SV-10	11/11/2008	Tetrachloroethene	127-18-4	2600	7.3
SV-10	11/11/2008	Tetrahydrofuran	109-99-9	ND	17
SV-10	11/11/2008	Toluene	108-88-3	ND	13
SV-10	11/11/2008	Toluene-d8	2037-26-5	24.3	2.4
SV-10	11/11/2008	trans-1,2-Dichloroethene	156-60-5	ND	12
SV-10	11/11/2008	trans-1,3-Dichloropropene	10061-02-6	ND	11
SV-10	11/11/2008	Trichloroethene	79-01-6	110	9.2
SV-10	11/11/2008	Trichlorofluoromethane	75-69-4	ND	8.8
SV-10	11/11/2008	Vinyl acetate	108-05-4	ND	28
SV-10	11/11/2008	Vinyl chloride	75-01-4	ND	19

Table 3
Complete Soil Vapor Sampling Results
129-09 Jamaica Avenue
Richmond Hill, NY

SAMPLE NAME	SAMPLE DATE	ANALYTE	CAS NUMBER	RESULTS ppbv	REPORTING LIMIT ppbv
SV-11	11/11/2008	1,1,1,2-Tetrachloroethane	630-20-6	ND	0.72
SV-11	11/11/2008	1,1,1-Trichloroethane	71-55-6	ND	0.91
SV-11	11/11/2008	1,1,2,2-Tetrachloroethane	79-34-5	ND	0.72
SV-11	11/11/2008	1,1,2-Trichloroethane	79-00-5	ND	0.91
SV-11	11/11/2008	1,1,2-Trichlorotrifluoroethane	76-13-1	ND	1.3
SV-11	11/11/2008	1,1-Dichloroethane	75-34-3	ND	1.2
SV-11	11/11/2008	1,1-Dichloroethene	75-35-4	ND	1.2
SV-11	11/11/2008	1,2,4-Trichlorobenzene	120-82-1	ND	1.3
SV-11	11/11/2008	1,2,4-Trimethylbenzene	95-63-6	1.2	1.0
SV-11	11/11/2008	1,2-Dibromoethane (EDB)	106-93-4	ND	0.64
SV-11	11/11/2008	1,2-Dichlorobenzene	95-50-1	ND	1.6
SV-11	11/11/2008	1,2-Dichloroethane	107-06-2	ND	1.2
SV-11	11/11/2008	1,2-Dichloroethane-d4	17060-07-0	27.4	2.3
SV-11	11/11/2008	1,2-Dichloropropane	78-87-5	ND	1.1
SV-11	11/11/2008	1,3,5-Trimethylbenzene	108-67-8	ND	1.0
SV-11	11/11/2008	1,3-Butadiene	106-99-0	ND	2.2
SV-11	11/11/2008	1,3-Dichlorobenzene	541-73-1	ND	1.6
SV-11	11/11/2008	1,4-Dichlorobenzene	106-46-7	ND	1.6
SV-11	11/11/2008	1,4-Dioxane	123-91-1	ND	1.4
SV-11	11/11/2008	2-Butanone	78-93-3	ND	1.7
SV-11	11/11/2008	2-Hexanone	591-78-6	ND	2.4
SV-11	11/11/2008	4-Bromofluorobenzene	460-00-4	24.1	1.4
SV-11	11/11/2008	4-Ethyltoluene	622-96-8	ND	1.0
SV-11	11/11/2008	4-Methyl-2-pentanone	108-10-1	ND	1.2
SV-11	11/11/2008	Acetone	67-64-1	13	8.3
SV-11	11/11/2008	Benzene	71-43-2	ND	1.5
SV-11	11/11/2008	Benzyl chloride	100-44-7	ND	0.96
SV-11	11/11/2008	Bromodichloromethane	75-27-4	ND	0.74
SV-11	11/11/2008	Bromoform	75-25-2	ND	1.9
SV-11	11/11/2008	Bromomethane	74-83-9	ND	1.3
SV-11	11/11/2008	Carbon disulfide	75-15-0	2.7	1.6
SV-11	11/11/2008	Carbon tetrachloride	56-23-5	1.2	0.78
SV-11	11/11/2008	Chlorobenzene	108-90-7	ND	1.1
SV-11	11/11/2008	Chloroethane	75-00-3	ND	1.9
SV-11	11/11/2008	Chloroform	67-66-3	79	1.0
SV-11	11/11/2008	Chloromethane	74-87-3	ND	2.4
SV-11	11/11/2008	cis-1,2-Dichloroethene	156-59-2	2.0	1.2
SV-11	11/11/2008	cis-1,3-Dichloropropene	10061-01-5	ND	1.1
SV-11	11/11/2008	Cyclohexane	110-82-7	ND	2.9
SV-11	11/11/2008	Dibromochloromethane	124-48-1	ND	0.58
SV-11	11/11/2008	Dichlorodifluoromethane	75-71-8	ND	2.0
SV-11	11/11/2008	Dichlorotetrafluoroethane	76-14-2	ND	1.4
SV-11	11/11/2008	Ethyl acetate	141-78-6	ND	1.4
SV-11	11/11/2008	Ethylbenzene	100-41-4	ND	1.1
SV-11	11/11/2008	Hexachlorobutadiene	87-68-3	ND	0.92
SV-11	11/11/2008	m,p-Xylene	136777-61-2	1.9	1.1
SV-11	11/11/2008	Methyl tert-butyl ether	1634-04-4	ND	1.4
SV-11	11/11/2008	Methylene chloride	75-09-2	ND	2.8
SV-11	11/11/2008	n-Heptane	142-82-5	ND	1.2
SV-11	11/11/2008	n-Hexane	110-54-3	ND	1.4
SV-11	11/11/2008	o-Xylene	95-47-6	ND	1.1
SV-11	11/11/2008	Propene	115-07-1	ND	5.7
SV-11	11/11/2008	Styrene	100-42-5	ND	1.2
SV-11	11/11/2008	Tetrachloroethene	127-18-4	130	0.73
SV-11	11/11/2008	Tetrahydrofuran	109-99-9	ND	1.7
SV-11	11/11/2008	Toluene	108-88-3	5.3	1.3
SV-11	11/11/2008	Toluene-d8	2037-26-5	25.7	2.4
SV-11	11/11/2008	trans-1,2-Dichloroethene	156-60-5	ND	1.2
SV-11	11/11/2008	trans-1,3-Dichloropropene	10061-02-6	ND	1.1
SV-11	11/11/2008	Trichloroethene	79-01-6	11	0.92
SV-11	11/11/2008	Trichlorofluoromethane	75-69-4	ND	0.88
SV-11	11/11/2008	Vinyl acetate	108-05-4	ND	2.8
SV-11	11/11/2008	Vinyl chloride	75-01-4	ND	1.9

Table 3
Complete Soil Vapor Sampling Results
129-09 Jamaica Avenue
Richmond Hill, NY

SAMPLE NAME	SAMPLE DATE	ANALYTE	CAS NUMBER	RESULTS ppbv	REPORTING LIMIT ppbv
SV-12	11/11/2008	1,1,1,2-Tetrachloroethane	630-20-6	ND	0.72
SV-12	11/11/2008	1,1,1-Trichloroethane	71-55-6	ND	0.91
SV-12	11/11/2008	1,1,2,2-Tetrachloroethane	79-34-5	ND	0.72
SV-12	11/11/2008	1,1,2-Trichloroethane	79-00-5	ND	0.91
SV-12	11/11/2008	1,1,2-Trichlorotrifluoroethane	76-13-1	ND	1.3
SV-12	11/11/2008	1,1-Dichloroethane	75-34-3	ND	1.2
SV-12	11/11/2008	1,1-Dichloroethene	75-35-4	ND	1.2
SV-12	11/11/2008	1,2,4-Trichlorobenzene	120-82-1	ND	1.3
SV-12	11/11/2008	1,2,4-Trimethylbenzene	95-63-6	ND	1.0
SV-12	11/11/2008	1,2-Dibromoethane (EDB)	106-93-4	ND	0.64
SV-12	11/11/2008	1,2-Dichlorobenzene	95-50-1	ND	1.6
SV-12	11/11/2008	1,2-Dichloroethane	107-06-2	ND	1.2
SV-12	11/11/2008	1,2-Dichloroethane-d4	17060-07-0	23.2	2.3
SV-12	11/11/2008	1,2-Dichloropropane	78-87-5	ND	1.1
SV-12	11/11/2008	1,3,5-Trimethylbenzene	108-67-8	ND	1.0
SV-12	11/11/2008	1,3-Butadiene	106-99-0	ND	2.2
SV-12	11/11/2008	1,3-Dichlorobenzene	541-73-1	ND	1.6
SV-12	11/11/2008	1,4-Dichlorobenzene	106-46-7	ND	1.6
SV-12	11/11/2008	1,4-Dioxane	123-91-1	ND	1.4
SV-12	11/11/2008	2-Butanone	78-93-3	5.6	1.7
SV-12	11/11/2008	2-Hexanone	591-78-6	ND	2.4
SV-12	11/11/2008	4-Bromofluorobenzene	460-00-4	25.5	1.4
SV-12	11/11/2008	4-Ethyltoluene	622-96-8	ND	1.0
SV-12	11/11/2008	4-Methyl-2-pentanone	108-10-1	ND	1.2
SV-12	11/11/2008	Acetone	67-64-1	44	8.3
SV-12	11/11/2008	Benzene	71-43-2	ND	1.5
SV-12	11/11/2008	Benzyl chloride	100-44-7	ND	0.96
SV-12	11/11/2008	Bromodichloromethane	75-27-4	ND	0.74
SV-12	11/11/2008	Bromoform	75-25-2	ND	1.9
SV-12	11/11/2008	Bromomethane	74-83-9	ND	1.3
SV-12	11/11/2008	Carbon disulfide	75-15-0	1.9	1.6
SV-12	11/11/2008	Carbon tetrachloride	56-23-5	ND	0.78
SV-12	11/11/2008	Chlorobenzene	108-90-7	ND	1.1
SV-12	11/11/2008	Chloroethane	75-00-3	ND	1.9
SV-12	11/11/2008	Chloroform	67-66-3	ND	1.0
SV-12	11/11/2008	Chloromethane	74-87-3	ND	2.4
SV-12	11/11/2008	cis-1,2-Dichloroethene	156-59-2	1.8	1.2
SV-12	11/11/2008	cis-1,3-Dichloropropene	10061-01-5	ND	1.1
SV-12	11/11/2008	Cyclohexane	110-82-7	ND	2.9
SV-12	11/11/2008	Dibromochloromethane	124-48-1	ND	0.58
SV-12	11/11/2008	Dichlorodifluoromethane	75-71-8	ND	2.0
SV-12	11/11/2008	Dichlorotetrafluoroethane	76-14-2	ND	1.4
SV-12	11/11/2008	Ethyl acetate	141-78-6	ND	1.4
SV-12	11/11/2008	Ethylbenzene	100-41-4	ND	1.1
SV-12	11/11/2008	Hexachlorobutadiene	87-68-3	ND	0.92
SV-12	11/11/2008	m,p-Xylene	136777-61-2	1.2	1.1
SV-12	11/11/2008	Methyl tert-butyl ether	1634-04-4	ND	1.4
SV-12	11/11/2008	Methylene chloride	75-09-2	ND	2.8
SV-12	11/11/2008	n-Heptane	142-82-5	ND	1.2
SV-12	11/11/2008	n-Hexane	110-54-3	ND	1.4
SV-12	11/11/2008	o-Xylene	95-47-6	ND	1.1
SV-12	11/11/2008	Propene	115-07-1	ND	5.7
SV-12	11/11/2008	Styrene	100-42-5	ND	1.2
SV-12	11/11/2008	Tetrachloroethene	127-18-4	17	0.73
SV-12	11/11/2008	Tetrahydrofuran	109-99-9	ND	1.7
SV-12	11/11/2008	Toluene	108-88-3	3.4	1.3
SV-12	11/11/2008	Toluene-d8	2037-26-5	22.8	2.4
SV-12	11/11/2008	trans-1,2-Dichloroethene	156-60-5	ND	1.2
SV-12	11/11/2008	trans-1,3-Dichloropropene	10061-02-6	ND	1.1
SV-12	11/11/2008	Trichloroethene	79-01-6	1.1	0.92
SV-12	11/11/2008	Trichlorofluoromethane	75-69-4	ND	0.88
SV-12	11/11/2008	Vinyl acetate	108-05-4	ND	2.8
SV-12	11/11/2008	Vinyl chloride	75-01-4	ND	1.9

APPENDIX F

Data Evaluation and Data Usability Summary Reports (DUSRs)

Data Usability Summary Report

Site: Long Island Railroad
Laboratory: Chemtech, Mountainside, NJ
Case No.: X5831
Reviewer: Lorie MacKinnon/TRC Environmental Corporation
Date: February 7, 2007

Samples Reviewed and Evaluation Summary

VOCs:	15/Groundwaters/	MW15-60, MW06-168, MW3-168, MW16-60, MW6-60, MW6-60 DUP, MW21S, MW21D, MW-3U-60, MW4-60, MW19-60, MW12-60, MW5-60, MW5-180, MW26S
	1/Field Blank/	Field Blank
SVOCs:	15/Groundwaters/	MW15-60, MW06-168, MW3-168, MW16-60, MW6-60, MW6-60 DUP, MW21S, MW21D, MW-3U-60, MW4-60, MW19-60, MW12-60, MW5-60, MW5-180, MW26S
	1/Field Blank/	Field Blank

The above-listed samples were collected on December 6, 7, and 8, 2006 and were analyzed for target compound list (TCL) volatile organic compounds (VOCs) by SW-846 method 8260B and for base neutral (BN) semivolatile organic compounds (SVOCs) by SW-846 method 8270C. The data validation was performed in accordance with the *USEPA Contract Laboratory Program National Functional Guidelines for Organic Data Review, EPA 540/R-99/008* (October 1999), modified as necessary to accommodate the non-CLP methodologies used, the project specific QC criteria detailed in the Quality Assurance Project Plan (QAPP), and Region II validation actions.

The organic data were evaluated based on the following parameters:

	• Overall Evaluation of Data and Potential Usability Issues
*	• Data Completeness
*	• Holding Times and Sample Preservation
*	• Gas Chromatography/Mass Spectrometry (GC/MS) Tunes
	• Initial and Continuing Calibrations
	• Blanks
	• Surrogate Recoveries
	• Matrix Spike/Matrix Spike Duplicate (MS/MSD) Results
	• Internal Standards
	• Laboratory Control Sample (LCS) Results
	• Field Duplicate Results
	• Sample Quantitation and Reported Quantitation Limits
*	• Target Compound Identification
	• Tentatively Identified Compounds

* - All criteria were met.

Overall Evaluation of Data and Potential Usability Issues

All results are usable for project objectives.

Qualifications applied to the data as a result of sampling error are discussed below.

- The positive results for fluorene and phenanthrene in samples MW 6-60 and MW 6-60 DUP were qualified as estimated (J) due to high relative percent differences for these compounds in the evaluation of the field duplicate pair. The direction of the bias cannot be determined from this nonconformance. These results can be used for project objectives as estimated values which may have a minor impact on the data usability.

Qualifications applied to the data as a result of analytical error are discussed below.

- Potential uncertainty exists for select VOC and SVOC results which were below the lowest calibration standard and quantitation limit. These results were qualified as estimated (J) in the associated samples by the laboratory. These results can be used for project objectives as estimated values which may have a minor impact on the data usability.

- The positive results for fluorene in samples, MW4-60, MW 6-60, and MW 6-60 DUP were qualified as estimated (J) due to initial calibration nonconformances. These results can be used for project objectives as estimated values which may have a minor impact on the data usability.

- The positive and nondetect results for chloroethane and 1,1-dichloroethane in all samples and bis(2-ethylhexyl)phthalate, indeno(123-cd)pyrene, dibenzo(ah)anthracene, and benzo(ghi)perylene in samples MW21S and MW21D were qualified as estimated (J/UJ) due to continuing calibration nonconformances. These results can be used for project objectives as estimated values and nondetects with estimated quantitation limits with which may have a minor impact on the data usability.

- The positive result for trichloroethene in sample MW3-168 was qualified as estimated (J) as the result was above the calibration range. The result can be used for project objectives as an estimated value which may have a minor impact on the data usability.

The validation findings were based on the following information.

Data Completeness

The data package was complete as defined under the requirements for the NYSDEC ASP Category B deliverables.

Holding Times and Sample Preservation

All holding time and sample preservation criteria were met for the VOC and SVOC analyses.

GC/MS Tunes

All criteria were met for the VOC and SVOC analyses.

Initial and Continuing Calibrations

VOC

All criteria were met in the initial calibration. The following table summarizes compounds that exhibited percent differences (%Ds) outside of the acceptance criteria in the continuing calibrations (CCs).

Instrument ID	MSVOAH
Compound	CC 12/15/06
chloroethane	XX (40.6)
1,1-dichloroethane	XX (32.4)
Samples Affected	All Samples

X= Initial calibration verification (ICV) %D >25%; estimate (J) positive results only.
XX = Continuing calibration (CC) %D >25 and < 90; estimate (J/UJ) all positive and nondetect results

The positive and nondetect results for chloroethane and 1,1-dichloroethane in all samples were qualified as estimated (JUJ) due to continuing calibration nonconformances.

SVOC

The following table summarizes compounds that exhibited %Ds outside of the acceptance criteria in the initial calibrations (ICs) and/or continuing calibrations (CCs).

Instrument ID	BNAF	BNAF
Compound	ICV 12/20/06	CC 12/21/06
fluorene	XX (26.1)	
4-chlorophenyl-phenylether	XX (35.0)	
indeno(123-cd)pyrene	XX (332)	XX (43.6)
benzo(k)fluoranthene	XX (27.6)	
bis(2-ethylhexyl)phthalate		XX (27.2)
dibenzo(ah)anthracene		XX (35.7)

Instrument ID	BNAF	BNAF
Compound	ICV 12/20/06	CC 12/21/06
benzo(ghi)perylene		XX (45.6)
Samples Affected	All Samples	MW 6-60 DL, MW 6-60 DUP DL, MW21S, MW21D

X= Initial calibration verification (ICV) %D >25%; estimate (J) positive results only.
XX = Continuing calibration (CC) %D >25 and < 90; estimate (J/UJ) all positive and nondetect results

All criteria were met in the initial calibration. The laboratory analyzed a mid-level initial calibration verification (ICV) sample following the initial calibration. The positive results for fluorene in samples MW4-60, MW 6-60, and MW6-60 DUP were qualified as estimated (J). Validation actions were not taken for the affected compounds in the remaining samples as the results were nondetect.

The positive and nondetect results for indeno(123-cd)pyrene, bis(2-ethylhexyl)phthalate, dibenzo(ah)anthracene, and benzo(ghi)perylene in samples MW21S and MW21D were qualified as estimated (J/UJ) due to continuing calibration %D nonconformances. Validation actions were not required for the affected analytes in samples MW 6-60DL and MW 6-60 DUP DL as these results were not reported from the diluted analyses.

Blanks

VOC

Target compounds were not detected in the method blanks or field blank associated with the samples in this data set. Although a trip blank sample was present on the sample chain of custody, the laboratory noted that the sample was not received.

SVOC

Target compounds were not detected in the method blanks or field blank associated with the samples in this data set. Tentatively identified compounds (TICs) were detected in the method and field blank samples. TICs, which were detected in the field samples at levels less than ten times those in the method and field blank samples were rejected (R).

Surrogate Recoveries

VOC

The recovery of surrogate 1,2-dichloroethane-d4 (140%) was above the control limits in sample MW3-168 DL. Validation actions were not required as results were not reported from this analysis.

SVOC

All criteria were met.

MS/MSD Results

MS/MSD analyses were not associated with this sample group. Validation action was not required on this basis.

Internal Standards

VOC

All criteria were met.

SVOC

The following table summarizes the internal standard recoveries that failed to meet the acceptance criteria:

Sample	IS	Recovery	Validation Action
MW3-168	Chrysene-d12	227	Validation actions were not required as the associated compound results were nondetect.
MW5-60	Chrysene-d12	219	Validation actions were not required as the associated compound results were nondetect.
MW4-60	Chrysene-d12	210	Validation actions were not required as the associated compound results were nondetect.
MW15-60	Chrysene-d12	203	Validation actions were not required as the associated compound results were nondetect.

LCS Results

VOC

The following table summarizes the LCS recoveries that failed to meet the acceptance criteria:

Compound	%R	QC Limits	Action
Bromomethane	135	70-130	No validation actions were required since bromomethane was nondetect in all associated samples.

SVOC

All criteria were met.

Field Duplicate Results

Samples MW6-60 and MW6-60 DUP were submitted as the field duplicate pair with this sample group.

VOC

The following table summarizes the relative percent differences (RPDs) of the detected results, all of which were either within the acceptance criteria or not calculable (NC) due to a nondetect result in the original sample. No validation actions were required on this basis.

Compound	MW 6-60 (µg/L)	MW 6-60 DUP (µg/L)	RPD
methyl tert-butyl ether	5.5	5.8	5.3
cyclohexane	4.1	4.3	4.8
methylcyclohexane	6.4	6.4	0
benzene	9.0	9.0	0
ethyl benzene	16	16	0
isopropylbenzene	9.4	9.9	5.2
chlorofluoromethane	5.5	5.5	0
m/p-xylenes	10 U	1.3	NC

Criteria : When both results are ≥5x the quantitation limit, RPDs must be <30.
When both results are <5x the quantitation limit, RPDs must be <60.

SVOC

The following table summarizes the RPDs of the detected results, all of which were within the acceptance criteria or NC, with the exception of fluorene and phenanthrene. The positive results for fluorene and phenanthrene in samples MW 6-60 and MW 6-60 DUP were qualified as estimated (J).

Compound	MW 6-60 (µg/L)	MW 6-60 DUP (µg/L)	RPD
naphthalene	68	54	23.0
2-methylnaphthalene	300	230	26.4
acenaphthene	13	7.4	54.9
fluorene	27	14	63.4
phenanthrene	37	14	90.2

Compound	MW 6-60 (µg/L)	MW 6-60 DUP (µg/L)	RPD
carbazole	11	13	16.7
dibenzofuran	10 U	7.1	NC

Criteria : When both results are ≥5x the quantitation limit, RPDs must be <30.
When both results are <5x the quantitation limit, RPDs must be <60.

Sample Quantitation and Reported Quantitation Limits

Sample calculations were spot-checked; there were no errors noted. It should be noted that the laboratory included both method detection limits and quantitation limits (QLs) on the final summary sheets. Only the QLs should be used for decision-making purposes.

VOC

Select VOC results were reported which were below the lowest calibration standard level and quantitation limit. These results were qualified as estimated (J) by the laboratory.

All QLs were approximately 5x higher than the required QLs. However, all QLs were found to be less than or equal to the project action limits, with the exception of vinyl chloride, benzene, 1,2-dichloropropane, 1,1,2-trichloroethane, 1,3-dichlorobenzene, 1,4-dichlorobenzene, 1,2-dichlorobenzene, 1,2-dichloroethane, cis-1,3-dichloropropene, trans-1,3-dichloropropene, 1,2-dibromoethane, and 1,2-dibromo-3-chloropropane.

Sample MW3-168 was analyzed at a 10-fold dilution due to the concentration of trichloroethene which exceeded the calibration range in the undiluted analysis. The diluted result (100 ug/L) was much lower than the undiluted analysis (160 ug/L). Based on professional judgment, the result from the undiluted analysis was reported and qualified as estimated (J) due to the calibration range exceedance.

Sample MW5-180 was analyzed at a 25-fold dilution due to the concentration of trichloroethene which exceeded the calibration range in the undiluted analysis. The validator combined the results of the diluted and undiluted analyses in order to report the lowest possible quantitation limits and all results within the calibration range.

SVOC

Select SVOC results were reported which were below the lowest calibration standard level and quantitation limit. These results were qualified as estimated (J) by the laboratory.

Samples MW6-60 and MW 6-60 DUP were analyzed at 5-fold dilutions due to the concentration of 2-methylnaphthalene which exceeded the calibration range in the undiluted analysis. The validator combined the results of the diluted and undiluted analyses in order to report the lowest possible quantitation limits and all results within the calibration range.

Target Compound Identification

All criteria were met in the VOC and SVOC analyses.

Tentatively Identified Compounds

VOCs

TICs were not requested for the VOC analysis.

SVOCs

The SVOC tentatively identified compound, tetrachloroethylene, reported in sample MW5-180, was rejected (R). Volatile target compound list (TCL) compounds should not be reported as SVOC TICs.

Data Usability Summary Report

Site: Long Island Railroad
Laboratory: Air Toxics Ltd., Folsom, CA
Case No.: 0810062 and 0810082
Reviewer: Lorie MacKinnon/TRC Environmental Corporation
Date: December 30, 2008

Samples Reviewed and Evaluation Summary

VOCs:

0810062:
4/Air Samples/ SG-23, SG-22, SG-15, SG-16

0810082:
7/Air Samples/ SG-17, SG-18, SG-24, SG-21, SG-20, SG-19, SG-25
1/Trip blank/ Trip blank

The above-listed air samples and trip blank sample were collected on October 1 and 2, 2008 and were analyzed for volatile organic compounds (VOCs) by EPA Method TO-15. The data validation was performed in accordance with the *USEPA Region II Guidelines for Validating Air Samples for the Volatile Organic Analysis of Ambient Air in Canister by Method TO-15, HW-3* (October 2006).

The organic data were evaluated based on the following parameters:

	♦	Overall Evaluation of Data and Potential Usability Issues
*	♦	Data Completeness
*	♦	Holding Times and Sample Preservation
*	♦	Gas Chromatography/Mass Spectrometry (GC/MS) Tunes
	♦	Initial and Continuing Calibrations
	♦	Blanks
*	♦	Surrogate Recoveries
*	♦	Laboratory Duplicate Results
*	♦	Internal Standards
	♦	Laboratory Control Sample (LCS) Results
NA	♦	Field Duplicate Results
	♦	Sample Quantitation and Reported Quantitation Limits
*	♦	Target Compound Identification

* - All criteria were met.

NA – A field duplicate sample was not associated with this sample set.

Overall Evaluation of Data and Potential Usability Issues

All results are usable for project objectives.

Qualification of the data as a result of sampling error was not required. Qualifications applied to the data as a result of analytical error are discussed below.

- The positive results for 1,4-dichlorobenzene in samples SG-23, SG-22, SG-15, and SG-16 were qualified as estimated (J) due to initial calibration nonconformances. These results can be used for project objectives as estimated values. This qualification may have a minor impact on the data usability.

- The positive and nondetect results for methyl tert-butyl ether and chlorodifluoromethane in samples SG-23, SG-22, SG-15, and SG-16 were qualified as estimated (J/UJ) due to calibration nonconformances. These results can be used for project objectives as estimated values and nondetects with estimated quantitation limits. This qualification may have a minor impact on the data usability.

- The nondetect results for 1,2,4-trichlorobenzene and hexachlorobutadiene in samples SG-23, SG-22, SG-15, and SG-16 were qualified as estimated (UJ) due to the low LCS recoveries. The results may be biased low. The results can be used for project objectives as nondetects with estimated quantitation limits which may have a minor impact on the data usability.

- The results for acetone in sample SG-18, methylene chloride in samples SG-22, SG-16, and SG-25, 2-butanone in samples SG-23, SG-22, SG-15, and SG-16, carbon disulfide in sample SG-20, chlorobenzene in sample SG-21, styrene in samples SG-17, SG-24, SG-21, SG-20, SG-19, and SG-25, 1,4-dichlorobenzene in samples SG-18 and SG-21, and 1,2,4-trichlorobenzene in sample SG-21 were qualified as nondetect (U) at the quantitation limits or reported values due laboratory blank contamination. The results can still be used for project objectives as nondetects which may have a minor impact on the data usability.

The validation recommendations listed above were based on the following information.

Data Completeness

The data package was complete as defined under the requirements for the NYSDEC ASP Category B deliverables.

Holding Times and Sample Preservation

All criteria were met.

GC/MS Tunes

All criteria were met.

Initial and Continuing Calibrations

The percent relative standard deviations (%RSDs) of 1,4-dichlorobenzene (31.4) and 1,2-dichlorobenzene (34.0) were outside of the acceptance criteria in the initial calibration standard associated with samples SG-23, SG-22, SG-15, and SG-16. The positive results for 1,4-dichlorobenzene in samples SG-23, SG-22, SG-15, and SG-16 were qualified as estimated (J). Validation actions were not required for 1,2-dichlorobenzene as positive results only are affected due to initial calibration nonconformances and this compound was not detected in the associated samples.

The percent differences (%Ds) of methyl tert-butyl ether (36) and chlorodifluoromethane (36) were outside of the acceptance criteria in the continuing calibration standard associated with samples SG-23, SG-22, SG-15, and SG-16. The positive and nondetect results for methyl tert-butyl ether and chlorodifluoromethane in samples SG-23, SG-22, SG-15, and SG-16 were qualified as estimated (J/UJ).

The percent relative standard deviation (%RSD) of bromomethane (32.9) was outside of the acceptance criteria in the initial calibration standard associated with samples SG-17, SG-18, SG-24, SG-21, SG-20, SG-19, SG-25, and trip blank. Validation actions were not required for bromomethane as positive results only are affected due to initial calibration nonconformances and this compound was not detected in the associated samples.

Blanks

Target compounds were detected in the associated method blanks. Target compounds were not detected in the trip blank sample. The presence of blank contamination indicates that false positives may exist for these compounds in the associated samples. An Action Level (AL) was established at 5x the concentration detected for the laboratory contaminants. The following table summarizes the ALs.

Compound	Blank	Associated Samples	Concentration Detected	Action Level
Methylene chloride	Method	SG-23, SG-22, SG-15, SG-16	0.11 ppbv	0.55 ppbv
2-Butanone	Method	SG-23, SG-22, SG-15, SG-16	0.24 ppbv	1.2 ppbv
Acetone	Method	SG-17, SG-18, SG-24, SG-21, SG-20, SG-19, SG-25	0.55 ppbv	2.75 ppbv

Compound	Blank	Associated Samples	Concentration Detected	Action Level
Carbon disulfide	Method	SG-17, SG-18, SG-24, SG-21, SG-20, SG-19, SG-25	0.064 ppbv	0.32 ppbv
Methylene chloride	Method	SG-17, SG-18, SG-24, SG-21, SG-20, SG-19, SG-25	0.13 ppbv	0.65 ppbv
Trans-1,2-dichloroethene	Method	SG-17, SG-18, SG-24, SG-21, SG-20, SG-19, SG-25	0.24 ppbv	1.2 ppbv
1,2-Dichloroethane	Method	SG-17, SG-18, SG-24, SG-21, SG-20, SG-19, SG-25	0.050 ppbv	0.25 ppbv
Trans-1,3-dichloropropene	Method	SG-17, SG-18, SG-24, SG-21, SG-20, SG-19, SG-25	0.12 ppbv	0.60 ppbv
1,2-Dibromoethane	Method	SG-17, SG-18, SG-24, SG-21, SG-20, SG-19, SG-25	0.11 ppbv	0.55 ppbv
Chlorobenzene	Method	SG-17, SG-18, SG-24, SG-21, SG-20, SG-19, SG-25	0.077 ppbv	0.39 ppbv
Styrene	Method	SG-17, SG-18, SG-24, SG-21, SG-20, SG-19, SG-25	0.071 ppbv	0.36 ppbv
1,3-Dichlorobenzene	Method	SG-17, SG-18, SG-24, SG-21, SG-20, SG-19, SG-25	0.14 ppbv	0.70 ppbv
1,4-Dichlorobenzene	Method	SG-17, SG-18, SG-24, SG-21, SG-20, SG-19, SG-25	0.19 ppbv	0.95 ppbv
Alpha-chlorotoluene	Method	SG-17, SG-18, SG-24, SG-21, SG-20, SG-19, SG-25	0.14 ppbv	0.70 ppbv
1,2-Dichlorobenzene	Method	SG-17, SG-18, SG-24, SG-21, SG-20, SG-19, SG-25	0.12 ppbv	0.60 ppbv
1,2,4-Trichlorobenzene	Method	SG-17, SG-18, SG-24, SG-21, SG-20, SG-19, SG-25	0.28 ppbv	1.4 ppbv

Sample results were qualified as follows:

- If sample concentration was < the quantitation limit (QL) and ≤ the Action Level, qualify the result as a nondetect (U) at the QL.
- If sample concentration was > the QL and ≤ the Action Level, qualify the result as not detected (U) at the reported concentration.
- If the sample concentration was > the QL and > the Action Level, qualification of the data was not required.

The results for acetone in sample SG-18, methylene chloride in samples SG-22, SG-16, and SG-25,

2-butanone in samples SG-23, SG-22, SG-15, and SG-16, carbon disulfide in sample SG-20, chlorobenzene in sample SG-21, styrene in samples SG-17, SG-24, SG-21, SG-20, SG-19, and SG-25, 1,4-dichlorobenzene in samples SG-18 and SG-21, and 1,2,4-trichlorobenzene in sample SG-21 were qualified as nondetect (U) at the QLs or reported values due laboratory blank contamination.

SUMMA® canister cleaning certification analyses were not submitted with these samples. Validation action was not taken on this basis.

Surrogate Recoveries

All criteria were met.

Laboratory Duplicate Results

A laboratory duplicate analysis was performed on sample SG-23. All criteria were met.

Internal Standards

All criteria were met.

LCS Results

Chlorodifluoromethane and dichlorofluoromethane were not present in the LCS spiking solution. Validation actions were not taken due to the lack of LCS recovery information.

The recoveries for methyl tert-butyl ether (151%), 1,2,4-trichlorobenzene (64%), and hexachlorobutadiene (58%) were outside of the acceptance criteria in the LCS associated with samples SG-23, SG-22, SG-15, and SG-16. Validation action was not required for methyl tert-butyl ether on this basis as the results were nondetect in the associated samples and therefore not affected by the potential high bias. The nondetect results for 1,2,4-trichlorobenzene and hexachlorobutadiene in samples SG-23, SG-22, SG-15, and SG-16 were qualified as estimated (UJ).

Field Duplicate Results

A field duplicate pair was not associated with this sample set. Validation action was not required on this basis.

Sample Quantitation and Reported Quantitation Limits

Sample calculations were spot-checked; there were no errors noted.

Sample SG-18 was analyzed at a 22.4-fold dilution due to the elevated concentrations of non-target compounds. Sample SG-23 was analyzed at a 4.56-fold dilution due to the concentrations of target compounds which would have exceeded the calibration range if not diluted. Quantitation limits for

these samples were elevated accordingly by the laboratory.

Target Compound Identification

All criteria were met.

Data Usability Summary Report

Site: Long Island Railroad
Laboratory: Con-test Analytical Laboratory, East Longmeadow, MA
Case No.: 20543
Reviewer: Elizabeth Denly/TRC
Date: January 6, 2009

Samples Reviewed and Evaluation Summary

VOCs:	4/Groundwaters/	MW31D, MW32D, MW33D, DUP 1
	1/Field Blank/	FB 1
	1/Trip Blank/	TB

The above-listed samples were collected on October 14, 2008 and were analyzed for target compound list (TCL) volatile organic compounds (VOCs) plus select chlorofluorocarbons by SW-846 method 8260B. The data validation was performed in accordance with the *USEPA Contract Laboratory Program National Functional Guidelines for Organic Data Review, EPA 540/R-99/008* (October 1999), modified as necessary to accommodate the non-CLP methodology used and Region II validation actions.

The organic data were evaluated based on the following parameters:

	• Overall Evaluation of Data and Potential Usability Issues
	• Data Completeness
*	• Holding Times and Sample Preservation
*	• Gas Chromatography/Mass Spectrometry (GC/MS) Tunes
	• Initial and Continuing Calibrations
	• Blanks
*	• Surrogate Recoveries
	• Matrix Spike/Matrix Spike Duplicate (MS/MSD) Results
*	• Internal Standards
	• Laboratory Control Sample (LCS) Results
	• Field Duplicate Results
	• Sample Quantitation and Reported Quantitation Limits
*	• Target Compound Identification

* - All criteria were met.

Overall Evaluation of Data and Potential Usability Issues

All results are usable for project objectives.

Qualifications applied to the data as a result of sampling error are discussed below.

- The positive results for chloroform, cis-1,2-dichloroethene, methyl tert butyl ether, and tetrachloroethene were qualified as estimated (J) in samples MW31D and DUP 1 due to field duplicate variability. The direction of the bias cannot be determined from this nonconformance. These results can be used for project objectives as estimated values which may have a minor impact on the data usability.

- The positive results for acetone in samples MW32D and MW33D were qualified as nondetects (U) due to field blank and trip blank contamination. These results are still usable for project objectives as nondetects. This qualification has a minor impact on the data usability.

Qualifications applied to the data as a result of analytical error are discussed below.

- Potential uncertainty exists for select VOC results which were below the lowest calibration standard and quantitation limit. These results were qualified as estimated (J) in the associated samples by the laboratory. These results can be used for project objectives as estimated values which may have a minor impact on the data usability.

- The nondetect results for methyl acetate, 1,2-dibromo-3-chloropropane, and bromomethane in all samples were qualified as estimated (UJ) due to continuing calibration nonconformances. These results can be used for project objectives as nondetects with estimated quantitation limits which may have a minor impact on the data usability.

- The nondetect results for difluorochloromethane and 1,2-dibromo-3-chloropropane in all samples were qualified as estimated (UJ) due to low recoveries in the LCS and LCS duplicate analyses. These results may be biased low. These results can be used for project objectives as nondetects with estimated quantitation limits with which may have a minor impact on the data usability.

- The positive result for dichlorodifluoromethane in sample MW32D was qualified as estimated (J) due to MS/MSD recoveries less than 10%. This result may be biased low. This result can be used for project objectives as an estimated value which may have a minor impact on the data usability.

The validation findings were based on the following information.

Data Completeness

The data package was complete as defined under the requirements for the NYSDEC ASP Category B deliverables with the following exception:

- Spectra for positive results in samples and blanks were not provided with the original data submittal. Upon request from the laboratory during validation, the spectra were provided.

Holding Times and Sample Preservation

All holding time and sample preservation criteria were met.

GC/MS Tunes

All criteria were met.

Initial and Continuing Calibrations

All criteria were met in the initial calibration. The following table summarizes compounds that exhibited percent differences (%Ds) outside of the acceptance criteria in the continuing calibrations (CCs).

Instrument ID	**GC/MS VOA 2**
Compound	**CC 10/17/08**
Methyl acetate	XX (27.5)
1,2-Dibromo-3-chloropropane	XX (44.6)
Bromomethane	XX (62.8)
Samples Affected	**All samples**

XX = Continuing calibration (CC) %D >25 and < 90; estimate (J/UJ) all positive and nondetect results

The nondetect results for methyl acetate, 1,2-dibromo-3-chloropropane, and bromomethane in all samples were qualified as estimated (UJ) due to continuing calibration nonconformances.

Blanks

1,2,4-Trichlorobenzene was detected in one of the method blanks associated with the samples in this data set. Acetone was detected in the field blank and trip blank. The presence of blank contamination indicates that false positives may exist for these compounds in the associated samples. Action Levels were established at 5x the concentration detected for 1,2,4-trichlorobenzene and at 10x the maximum concentration detected for acetone. The following table summarizes the ALs.

Compound	**Blank**	**Associated Samples**	**Concentration Detected**	**Action Level**
1,2,4-Trichlorobenzene	Method blank	All samples	0.11 ug/L	0.55 ug/L

Compound	Blank	Associated Samples	Concentration Detected	Action Level
Acetone	Field blank	All samples	1.49 ug/L	14.9 ug/L

Sample results were qualified as follows:

- If sample concentration was < the quantitation limit (QL) and ≤ the Action Level, qualify the result as a nondetect (U) at the QL.
- If sample concentration was > the QL and ≤ the Action Level, qualify the result as not detected (U) at the reported concentration.
- If the sample concentration was > the QL and > the Action Level, qualification of the data was not required.

The positive results for acetone in samples MW32D and MW33D were qualified as nondetects (U) at the QL due to the blank contamination. Qualification of the data for 1,2,4-trichlorobenzene was not required since this compound was not detected in any of the field samples.

Surrogate Recoveries

All criteria were met.

MS/MSD Results

Sample MW32D was designated for MS/MSD analyses with this sample set. The following table summarizes the compounds which exhibited recoveries outside of the acceptance criteria. Professional judgment was used to qualify the positive result for dichlorodifluoromethane in sample MW32D as estimated (J) due to MS/MSD recoveries less than 10%.

Compound	MS % Recovery	MSD % Recovery
1,1,2-Trichloro-1,2,2-trifluoroethane	--	65.6
Chlorodifluoromethane	68	69
Vinyl chloride	62	57
Chloromethane	61	56
Bromomethane	67	--
1,2,4-Trichlorobenzene	--	140
Dichlorodifluoromethane	-15	-12
Methylcyclohexane	66	64

Internal Standards

All criteria were met.

LCS Results

The following table summarizes the compounds which exhibited recoveries outside of the acceptance criteria in the LCSs or LCS Duplicates.

LCS ID	Compound	LCS %R	LCS Duplicate %R	Action
LCS-87246 (10/17/08)	Difluorochloromethane	67	68	Estimate (UJ) the nondetect results for difluorochloromethane and 1,2-dibromo-3-chloropropane in all samples.
	1,2-Dibromo-3-chloropropane	62	58	
Affected Samples: All samples				
LCS-87247 (10/18/08)	1,2,4-Trichlorobenzene	--	146	No validation action required; 1,2,4-trichlorobenzene was not reported from the associated diluted analyses or reanalysis.
Affected Samples: MW-33D DL, MW-32D DL, MW-32D RE				

Field Duplicate Results

Samples MW31D and DUP 1 were submitted as the field duplicate pair with this sample group. The following table summarizes the relative percent differences (RPDs) of the detected results. The positive results for chloroform, cis-1,2-dichloroethene, methyl tert butyl ether, and tetrachloroethene were qualified as estimated (J) in samples MW31D and DUP 1due to the high RPDs. The RPDs for bromodichloromethane and 1,1-dichloroethene were was not calculable (NC) due to a nondetect result in the original sample; qualification of the data on this basis was not required.

Compound	MW31D (µg/L)	DUP 1 (µg/L)	RPD (%)
Cis-1,2-Dichloroethene	4.1	5.6	31
Methyl tert-butyl ether	15.8	11.2	34
Tetrachloroethene	14.4	10.5	31
Trichloroethene	27.2	22.1	21
Vinyl chloride	13.4	10.1	28
Chloroform	0.42 J	3.8	160
Benzene	0.09 J	0.1	11
Dichlorodifluoromethane	1.11 J	0.85 J	27
1,1-Dichloroethane	0.3 J	0.26 J	14
1,1,1-Trichloroethane	0.17 J	0.165 J	3.0
Bromodichloromethane	1.0 U	0.33 J	NC
1,1-Dichloroethene	1.0 U	0.11 J	NC

Criteria : When both results are ≥5x the quantitation limit, RPDs must be <30.
When both results are <5x the quantitation limit, RPDs must be <60.

Sample Quantitation and Reported Quantitation Limits

Sample calculations were spot-checked; there were no errors noted.

Select VOC results were reported which were below the lowest calibration standard level and quantitation limit. These results were qualified as estimated (J) by the laboratory.

Sample MW33D was analyzed at a 100-fold dilution due to the concentrations of trichloroethene and tetrachloroethene which exceeded the calibration range in the undiluted analysis. Sample MW32D was analyzed at a 10-fold dilution due to the concentration of trichloroethene which exceeded the calibration range in the undiluted analysis. The laboratory combined the results of the diluted and undiluted analyses in order to report the lowest possible quantitation limits and all results within the calibration range.

It should be noted that sample MW32D was reanalyzed undiluted to confirm there was no carryover in the original analysis which was performed directly after sample MW33D. The results of the reanalysis confirmed there was no carryover in the original results. It is unclear why the laboratory reported the results of the reanalysis. Since the results of the original analysis were deemed acceptable and were slightly higher than the reanalysis, the results of the original analysis were reported.

Target Compound Identification

All criteria were met.

Qualified Form Is

con-test®
ANALYTICAL LABORATORY
39 Spruce Street ° East Longmeadow, MA 01028 ° FAX 413/525-6405 ° TEL. 413/525-2332

J.D. PILATO
TRC ENVIRONMENTAL CORP - NY
1430 BROADWAY 10TH FLOOR
NEW YORK, NY 10018

1/6/2009

Purchase Order No.:

Project Location: RICHMOND HILL, QUEENS
Date Received: 10/15/2008
Field Sample # : DUP 1
Sample ID : 08B41927
‡Sampled : 10/14/2008
Not Specified
Sample Matrix: GRND WATER

LIMS-BAT #: LIMT-20543
Job Number: CFCS

	Units	Results	Date Analyzed	Analyst	RL	SPEC Limit Lo	SPEC Limit Hi	P/ F
Acetone	ug/l	ND	10/18/08	LBD	50.0			
Benzene	ug/l	~~ND~~ 0.15 J	10/18/08	LBD	1.0			
Bromodichloromethane	ug/l	~~ND~~ 0.33 J	10/18/08	LBD	1.0			
Bromoform	ug/l	ND	10/18/08	LBD	1.0			
Bromomethane	ug/l	~~ND~~ UJ	10/18/08	LBD	2.0			
2-Butanone (MEK)	ug/l	ND	10/18/08	LBD	20.0			
Carbon Disulfide	ug/l	ND	10/18/08	LBD	3.0			
Carbon Tetrachloride	ug/l	ND	10/18/08	LBD	1.0			
Chlorobenzene	ug/l	ND	10/18/08	LBD	1.0			
Chlorodibromomethane	ug/l	ND	10/18/08	LBD	0.5			
Chlorodifluoromethane	ug/l	~~ND~~ UJ	10/18/08	LBD	1.0			
Chloroethane	ug/l	ND	10/18/08	LBD	2.0			
Chloroform	ug/l	3.8 J	10/18/08	LBD	2.0			
Chloromethane	ug/l	ND ~~ND~~ UJ	10/18/08	LBD	2.0			
Cyclohexane	ug/l	ND	10/18/08	LBD	5.0			
1,2-Dibromo-3-Chloropropane	ug/l	~~ND~~ UJ	10/18/08	LBD	5.0			
1,2-Dibromoethane	ug/l	ND	10/18/08	LBD	0.50			
1,2-Dichlorobenzene	ug/l	ND	10/18/08	LBD	1.0			
1,3-Dichlorobenzene	ug/l	ND	10/18/08	LBD	1.0			
1,4-Dichlorobenzene	ug/l	ND	10/18/08	LBD	1.0			
Dichlorodifluoromethane	ug/l	~~ND~~ 0.85 J	10/18/08	LBD	2.0			
1,1-Dichloroethane	ug/l	~~ND~~ 0.26 J	10/18/08	LBD	1.0			
1,2-Dichloroethane	ug/l	ND	10/18/08	LBD	1.0			
1,1-Dichloroethylene	ug/l	~~ND~~ 0.11 J	10/18/08	LBD	1.0			
cis-1,2-Dichloroethylene	ug/l	5.6 J	10/18/08	LBD	1.0			
trans-1,2-Dichloroethylene	ug/l	ND	10/18/08	LBD	1.0			
Dichlorofluoromethane	ug/l	ND ~~ND~~ UJ	10/18/08	LBD	1.00			
1,2-Dichloropropane	ug/l	ND	10/18/08	LBD	1.0			
cis-1,3-Dichloropropene	ug/l	ND	10/18/08	LBD	1.0			

RL = Reporting Limit

ND = Not Detected at or above the Reporting Limit

NM = Not Measured

SPEC LIMIT = a client specified recommended or regulatory level for comparison with data to determine PASS (P) or FAIL (F) condition of results.

* = See end of report for comments and notes applying to this sample

‡ = See attached chain-of-custody record for time sampled

√

con-test®
ANALYTICAL LABORATORY
39 Spruce Street ° East Longmeadow, MA 01028 ° FAX 413/525-6405 ° TEL. 413/525-2332

J.D. PILATO
TRC ENVIRONMENTAL CORP - NY
1430 BROADWAY 10TH FLOOR
NEW YORK, NY 10018

1/6/2009

Purchase Order No.:

Project Location: RICHMOND HILL, QUEENS
Date Received: 10/15/2008
Field Sample # : DUP 1
Sample ID : 08B41927
‡Sampled : 10/14/2008
Not Specified
Sample Matrix: GRND WATER

LIMS-BAT #: LIMT-20543
Job Number: CFCS

	Units	Results	Date Analyzed	Analyst	RL	SPEC Limit Lo	SPEC Limit Hi	P/ F
trans-1,3-Dichloropropene	ug/l	ND	10/18/08	LBD	1.0			
Ethyl Benzene	ug/l	ND	10/18/08	LBD	1.0			
2-Hexanone	ug/l	ND	10/18/08	LBD	10.0			
Isopropylbenzene	ug/l	ND	10/18/08	LBD	1.0			
Methyl Acetate	ug/l	~~ND~~ U J.	10/18/08	LBD	1.0			
Methylcyclohexane	ug/l	ND	10/18/08	LBD	1.0			
MTBE	ug/l ✓	11.2 J.	10/18/08	LBD	1.0			
Methylene Chloride	ug/l	ND	10/18/08	LBD	5.0			
MIBK	ug/l	ND	10/18/08	LBD	10.0			
Styrene	ug/l	ND	10/18/08	LBD	1.0			
1,1,2,2-Tetrachloroethane	ug/l	ND	10/18/08	LBD	0.5			
Tetrachloroethylene	ug/l ✓	10.5 J.	10/18/08	LBD	1.0			
Toluene	ug/l	ND	10/18/08	LBD	1.0			
1,2,4-Trichlorobenzene	ug/l	ND	10/18/08	LBD	1.0			
1,1,1-Trichloroethane	ug/l ✓	0.16 ~~ND~~ J	10/18/08	LBD	1.0			
1,1,2-Trichloroethane	ug/l	ND	10/18/08	LBD	1.0			
Trichloroethylene	ug/l ✓	22.1	10/18/08	LBD	1.0			
Trichlorofluoromethane	ug/l	ND	10/18/08	LBD	2.0			
1,1,2-Trichloro-1,2,2-Trifluoroethane	ug/l	ND	10/18/08	LBD	1.0			
Vinyl Chloride	ug/l ✓	10.1 J UJ	10/18/08	LBD	2.0			
m + p Xylene	ug/l	ND	10/18/08	LBD	2.0			
o-Xylene	ug/l	ND	10/18/08	LBD	1.0			

Analytical Method:
SW846 8260
SAMPLES ARE CONCENTRATED BY PURGE & TRAP, FOLLOWED BY GC/MS TARGET COMPOUND ANALYSIS.

RL = Reporting Limit
ND = Not Detected at or above the Reporting Limit
NM = Not Measured
* = See end of report for comments and notes applying to this sample
‡ = See attached chain-of-custody record for time sampled

SPEC LIMIT = a client specified recommended or regulatory level for comparison with data to determine PASS (P) or FAIL (F) condition of results.

con-test®
ANALYTICAL LABORATORY
39 Spruce Street ° East Longmeadow, MA 01028 ° FAX 413/525-6405 ° TEL. 413/525-2332

J.D. PILATO
TRC ENVIRONMENTAL CORP - NY
1430 BROADWAY 10TH FLOOR
NEW YORK, NY 10018

Purchase Order No.:

Project Location: RICHMOND HILL, QUEENS
Date Received: 10/15/2008
Field Sample # : FB 1
Sample ID : 08B41930
‡Sampled : 10/14/2008
Not Specified
Sample Matrix: GRND WATER

LIMS-BAT #: LIMT-20543
Job Number: CFCS

	Units		Results	Date Analyzed	Analyst	RL	SPEC Limit Lo	SPEC Limit Hi	P/ F
Acetone	ug/l	1.49	~~ND~~ J	10/17/08	LBD	50.0			
Benzene	ug/l		ND	10/17/08	LBD	1.0			
Bromodichloromethane	ug/l		ND	10/17/08	LBD	1.0			
Bromoform	ug/l		ND	10/17/08	LBD	1.0			
Bromomethane	ug/l		~~ND~~ UJ	10/17/08	LBD	2.0			
2-Butanone (MEK)	ug/l		ND	10/17/08	LBD	20.0			
Carbon Disulfide	ug/l		ND	10/17/08	LBD	3.0			
Carbon Tetrachloride	ug/l		ND	10/17/08	LBD	1.0			
Chlorobenzene	ug/l		ND	10/17/08	LBD	1.0			
Chlorodibromomethane	ug/l		ND	10/17/08	LBD	0.5			
Chlorodifluoromethane	ug/l		~~ND~~ UJ	10/17/08	LBD	1.0			
Chloroethane	ug/l		ND	10/17/08	LBD	2.0			
Chloroform	ug/l		ND	10/17/08	LBD	2.0			
Chloromethane	ug/l	ND	~~ND~~ UJ	10/17/08	LBD	2.0			
Cyclohexane	ug/l		ND	10/17/08	LBD	5.0			
1,2-Dibromo-3-Chloropropane	ug/l		~~ND~~ UJ	10/17/08	LBD	5.0			
1,2-Dibromoethane	ug/l		ND	10/17/08	LBD	0.50			
1,2-Dichlorobenzene	ug/l		ND	10/17/08	LBD	1.0			
1,3-Dichlorobenzene	ug/l		ND	10/17/08	LBD	1.0			
1,4-Dichlorobenzene	ug/l		ND	10/17/08	LBD	1.0			
Dichlorodifluoromethane	ug/l	ND	~~ND~~ UJ	10/17/08	LBD	2.0			
1,1-Dichloroethane	ug/l		ND	10/17/08	LBD	1.0			
1,2-Dichloroethane	ug/l		ND	10/17/08	LBD	1.0			
1,1-Dichloroethylene	ug/l		ND	10/17/08	LBD	1.0			
cis-1,2-Dichloroethylene	ug/l		ND	10/17/08	LBD	1.0			
trans-1,2-Dichloroethylene	ug/l		ND	10/17/08	LBD	1.0			
Dichlorofluoromethane	ug/l		ND	10/17/08	LBD	1.00			
1,2-Dichloropropane	ug/l		ND	10/17/08	LBD	1.0			
cis-1,3-Dichloropropene	ug/l		ND	10/17/08	LBD	1.0			

RL = Reporting Limit

ND = Not Detected at or above the Reporting Limit

NM = Not Measured

SPEC LIMIT = a client specified recommended or regulatory level for comparison with data to determine PASS (P) or FAIL (F) condition of results.

* = See end of report for comments and notes applying to this sample

‡ = See attached chain-of-custody record for time sampled

✓

con-test®
ANALYTICAL LABORATORY
39 Spruce Street ° East Longmeadow, MA 01028 ° FAX 413/525-6405 ° TEL. 413/525-2332

J.D. PILATO
TRC ENVIRONMENTAL CORP - NY
1430 BROADWAY 10TH FLOOR
NEW YORK, NY 10018

1/6/2009

Purchase Order No.:

Project Location: RICHMOND HILL, QUEENS
Date Received: 10/15/2008
Field Sample # : FB 1
Sample ID : 08B41930
‡Sampled : 10/14/2008
Not Specified
Sample Matrix: GRND WATER

LIMS-BAT #: LIMT-20543
Job Number: CFCS

	Units	Results	Date Analyzed	Analyst	RL	SPEC Limit Lo	SPEC Limit Hi	P/ F
trans-1,3-Dichloropropene	ug/l	ND	10/17/08	LBD	1.0			
Ethyl Benzene	ug/l	ND	10/17/08	LBD	1.0			
2-Hexanone	ug/l	ND	10/17/08	LBD	10.0			
Isopropylbenzene	ug/l	ND	10/17/08	LBD	1.0			
Methyl Acetate	ug/l	~~ND~~ UJ	10/17/08	LBD	1.0			
Methylcyclohexane	ug/l	ND	10/17/08	LBD	1.0			
MTBE	ug/l	ND	10/17/08	LBD	1.0			
Methylene Chloride	ug/l	ND	10/17/08	LBD	5.0			
MIBK	ug/l	ND	10/17/08	LBD	10.0			
Styrene	ug/l	ND	10/17/08	LBD	1.0			
1,1,2,2-Tetrachloroethane	ug/l	ND	10/17/08	LBD	0.5			
Tetrachloroethylene	ug/l	ND	10/17/08	LBD	1.0			
Toluene	ug/l	ND	10/17/08	LBD	1.0			
1,2,4-Trichlorobenzene	ug/l	ND	10/17/08	LBD	1.0			
1,1,1-Trichloroethane	ug/l	ND	10/17/08	LBD	1.0			
1,1,2-Trichloroethane	ug/l	ND	10/17/08	LBD	1.0			
Trichloroethylene	ug/l	ND	10/17/08	LBD	1.0			
Trichlorofluoromethane	ug/l	ND	10/17/08	LBD	2.0			
1,1,2-Trichloro-1,2,2-Trifluoroethane	ug/l	ND	10/17/08	LBD	1.0			
Vinyl Chloride	ug/l	ND ~~ND~~ UJ	10/17/08	LBD	2.0			
m + p Xylene	ug/l	ND	10/17/08	LBD	2.0			
o-Xylene	ug/l	ND	10/17/08	LBD	1.0			

Analytical Method:
SW846 8260
SAMPLES ARE CONCENTRATED BY PURGE & TRAP, FOLLOWED BY GC/MS TARGET COMPOUND ANALYSIS.

RL = Reporting Limit
ND = Not Detected at or above the Reporting Limit
NM = Not Measured
* = See end of report for comments and notes applying to this sample
‡ = See attached chain-of-custody record for time sampled

SPEC LIMIT = a client specified recommended or regulatory level for comparison with data to determine PASS (P) or FAIL (F) condition of results.

con-test®
ANALYTICAL LABORATORY
39 Spruce Street ° East Longmeadow, MA 01028 ° FAX 413/525-6405 ° TEL. 413/525-2332

J.D. PILATO
TRC ENVIRONMENTAL CORP - NY
1430 BROADWAY 10TH FLOOR
NEW YORK, NY 10018

Purchase Order No.:

Project Location: RICHMOND HILL, QUEENS
Date Received: 10/15/2008
Field Sample # : MW 31D
Sample ID : 08B41926
‡Sampled : 10/14/2008
Not Specified
Sample Matrix: GRND WATER

LIMS-BAT #: LIMT-20543
Job Number: CFCS

	Units	Results	Date Analyzed	Analyst	RL	SPEC Limit Lo	SPEC Limit Hi	P/ F
Acetone	ug/l	ND	10/17/08	LBD	50.0			
Benzene	ug/l	0.09 ~~ND~~ J	10/17/08	LBD	1.0			
Bromodichloromethane	ug/l	ND	10/17/08	LBD	1.0			
Bromoform	ug/l	ND	10/17/08	LBD	1.0			
Bromomethane	ug/l	~~ND~~ UJ	10/17/08	LBD	2.0			
2-Butanone (MEK)	ug/l	ND	10/17/08	LBD	20.0			
Carbon Disulfide	ug/l	ND	10/17/08	LBD	3.0			
Carbon Tetrachloride	ug/l	ND	10/17/08	LBD	1.0			
Chlorobenzene	ug/l	ND	10/17/08	LBD	1.0			
Chlorodibromomethane	ug/l	ND	10/17/08	LBD	0.5			
Chlorodifluoromethane	ug/l	~~ND~~ UJ	10/17/08	LBD	1.0			
Chloroethane	ug/l	ND	10/17/08	LBD	2.0			
Chloroform	ug/l	0.42 ~~ND~~ J	10/17/08	LBD	2.0			
Chloromethane	ug/l	ND ~~ND~~ UJ	10/17/08	LBD	2.0			
Cyclohexane	ug/l	ND	10/17/08	LBD	5.0			
1,2-Dibromo-3-Chloropropane	ug/l	~~ND~~ UJ	10/17/08	LBD	5.0			
1,2-Dibromoethane	ug/l	ND	10/17/08	LBD	0.50			
1,2-Dichlorobenzene	ug/l	ND	10/17/08	LBD	1.0			
1,3-Dichlorobenzene	ug/l	ND	10/17/08	LBD	1.0			
1,4-Dichlorobenzene	ug/l	ND	10/17/08	LBD	1.0			
Dichlorodifluoromethane	ug/l	1.11 ~~ND~~ J	10/17/08	LBD	2.0			
1,1-Dichloroethane	ug/l	0.3 ~~ND~~ J	10/17/08	LBD	1.0			
1,2-Dichloroethane	ug/l	ND	10/17/08	LBD	1.0			
1,1-Dichloroethylene	ug/l	ND	10/17/08	LBD	1.0			
cis-1,2-Dichloroethylene	ug/l	4.1 J	10/17/08	LBD	1.0			
trans-1,2-Dichloroethylene	ug/l	ND	10/17/08	LBD	1.0			
Dichlorofluoromethane	ug/l	ND	10/17/08	LBD	1.00			
1,2-Dichloropropane	ug/l	ND	10/17/08	LBD	1.0			
cis-1,3-Dichloropropene	ug/l	ND	10/17/08	LBD	1.0			

RL = Reporting Limit

ND = Not Detected at or above the Reporting Limit

NM = Not Measured

SPEC LIMIT = a client specified recommended or regulatory level for comparison with data to determine PASS (P) or FAIL (F) condition of results.

* = See end of report for comments and notes applying to this sample

‡ = See attached chain-of-custody record for time sampled

con-test®
ANALYTICAL LABORATORY
39 Spruce Street ° East Longmeadow, MA 01028 ° FAX 413/525-6405 ° TEL. 413/525-2332

J.D. PILATO
TRC ENVIRONMENTAL CORP - NY
1430 BROADWAY 10TH FLOOR
NEW YORK, NY 10018

1/6/2009

Purchase Order No.:

Project Location: RICHMOND HILL, QUEENS
Date Received: 10/15/2008
Field Sample # : MW 31D
Sample ID : 08B41926
‡Sampled : 10/14/2008
Not Specified
Sample Matrix: GRND WATER

LIMS-BAT #: LIMT-20543
Job Number: CFCS

	Units	Results	Date Analyzed	Analyst	RL	SPEC Limit Lo	SPEC Limit Hi	P/ F
trans-1,3-Dichloropropene	ug/l	ND	10/17/08	LBD	1.0			
Ethyl Benzene	ug/l	ND	10/17/08	LBD	1.0			
2-Hexanone	ug/l	ND	10/17/08	LBD	10.0			
Isopropylbenzene	ug/l	ND	10/17/08	LBD	1.0			
Methyl Acetate	ug/l	~~ND~~ UJ *	10/17/08	LBD	1.0			
Methylcyclohexane	ug/l	ND	10/17/08	LBD	1.0			
MTBE	ug/l	15.8 J *	10/17/08	LBD	1.0			
Methylene Chloride	ug/l	ND	10/17/08	LBD	5.0			
MIBK	ug/l	ND	10/17/08	LBD	10.0			
Styrene	ug/l	ND	10/17/08	LBD	1.0			
1,1,2,2-Tetrachloroethane	ug/l	ND	10/17/08	LBD	0.5			
Tetrachloroethylene	ug/l	14.4 J *	10/17/08	LBD	1.0			
Toluene	ug/l	ND	10/17/08	LBD	1.0			
1,2,4-Trichlorobenzene	ug/l	ND	10/17/08	LBD	1.0			
1,1,1-Trichloroethane	ug/l	0.17 ~~ND~~ J	10/17/08	LBD	1.0			
1,1,2-Trichloroethane	ug/l	ND	10/17/08	LBD	1.0			
Trichloroethylene	ug/l	27.2	10/17/08	LBD	1.0			
Trichlorofluoromethane	ug/l	ND	10/17/08	LBD	2.0			
1,1,2-Trichloro-1,2,2-Trifluoroethane	ug/l	ND	10/17/08	LBD	1.0			
Vinyl Chloride	ug/l	13.4 J m	10/17/08	LBD	2.0			
m + p Xylene	ug/l	ND	10/17/08	LBD	2.0			
o-Xylene	ug/l	ND	10/17/08	LBD	1.0			

Analytical Method:
SW846 8260
SAMPLES ARE CONCENTRATED BY PURGE & TRAP, FOLLOWED BY GC/MS TARGET COMPOUND ANALYSIS.

RL = Reporting Limit
ND = Not Detected at or above the Reporting Limit
NM = Not Measured
* = See end of report for comments and notes applying to this sample
‡ = See attached chain-of-custody record for time sampled

SPEC LIMIT = a client specified recommended or regulatory level for comparison with data to determine PASS (P) or FAIL (F) condition of results.

con-test®
ANALYTICAL LABORATORY
39 Spruce Street ° East Longmeadow, MA 01028 ° FAX 413/525-6405 ° TEL. 413/525-2332

J.D. PILATO
TRC ENVIRONMENTAL CORP - NY
1430 BROADWAY 10TH FLOOR
NEW YORK, NY 10018

1/6/2009

Purchase Order No.:

Project Location: RICHMOND HILL, QUEENS
Date Received: 10/15/2008
Field Sample # : MW 32 D QC
Sample ID : *08B41928
‡Sampled : 10/14/2008
Not Specified
Sample Matrix: GRND WATER

LIMS-BAT #: LIMT-20543
Job Number: CFCS

	Units	Results	Date Analyzed	Analyst	RL	SPEC Limit Lo	SPEC Limit Hi	P/F
Acetone	ug/l	50.0 U ~~0.88 ND~~	10/18/08	LBD	50.0			
Benzene	ug/l	0.33 ~~ND~~	10/18/08	LBD	1.0			
Bromodichloromethane	ug/l	0.17 ~~ND~~	10/18/08	LBD	1.0			
Bromoform	ug/l	ND	10/18/08	LBD	1.0			
Bromomethane	ug/l	~~ND~~ UJ	10/18/08	LBD	2.0			
2-Butanone (MEK)	ug/l	ND	10/18/08	LBD	20.0			
Carbon Disulfide	ug/l	ND	10/18/08	LBD	3.0			
Carbon Tetrachloride	ug/l	ND	10/18/08	LBD	1.0			
Chlorobenzene	ug/l	ND	10/18/08	LBD	1.0			
Chlorodibromomethane	ug/l	ND	10/18/08	LBD	0.5			
Chlorodifluoromethane	ug/l	~~ND~~ UJ	10/18/08	LBD	1.0			
Chloroethane	ug/l	ND	10/18/08	LBD	2.0			
Chloroform	ug/l	2.6	10/18/08	LBD	2.0			
Chloromethane	ug/l	ND ~~ND~~ UJ	10/18/08	LBD	2.0			
Cyclohexane	ug/l	5.4 ~~ND~~	10/18/08	LBD	5.0			
1,2-Dibromo-3-Chloropropane	ug/l	~~ND~~ UJ	10/18/08	LBD	5.0			
1,2-Dibromoethane	ug/l	ND	10/18/08	LBD	0.50			
1,2-Dichlorobenzene	ug/l	ND	10/18/08	LBD	1.0			
1,3-Dichlorobenzene	ug/l	ND	10/18/08	LBD	1.0			
1,4-Dichlorobenzene	ug/l	ND	10/18/08	LBD	1.0			
Dichlorodifluoromethane	ug/l	10.4 ~~0.2~~ J	10/18/08	LBD	2.0			
1,1-Dichloroethane	ug/l	0.59 J ~~ND~~	10/18/08	LBD	1.0			
1,2-Dichloroethane	ug/l	0.57 J ~~ND~~	10/18/08	LBD	1.0			
1,1-Dichloroethylene	ug/l	0.71 J ~~ND~~	10/18/08	LBD	1.0			
cis-1,2-Dichloroethylene	ug/l	1.4	10/18/08	LBD	1.0			
trans-1,2-Dichloroethylene	ug/l	0.23 J ~~ND~~	10/18/08	LBD	1.0			
Dichlorofluoromethane	ug/l	ND	10/18/08	LBD	1.00			
1,2-Dichloropropane	ug/l	ND	10/18/08	LBD	1.0			
cis-1,3-Dichloropropene	ug/l	ND	10/18/08	LBD	1.0			

RL = Reporting Limit

ND = Not Detected at or above the Reporting Limit

NM = Not Measured

SPEC LIMIT = a client specified recommended or regulatory level for comparison with data to determine PASS (P) or FAIL (F) condition of results.

* = See end of report for comments and notes applying to this sample

‡ = See attached chain-of-custody record for time sampled

con-test®
ANALYTICAL LABORATORY
39 Spruce Street ° East Longmeadow, MA 01028 ° FAX 413/525-6405 ° TEL. 413/525-2332

J.D. PILATO
TRC ENVIRONMENTAL CORP - NY
1430 BROADWAY 10TH FLOOR
NEW YORK, NY 10018

1/6/2009

Purchase Order No.:

Project Location: RICHMOND HILL, QUEENS
Date Received: 10/15/2008
Field Sample # : MW 32 D QC
Sample ID : *08B41928
‡Sampled : 10/14/2008
Not Specified
Sample Matrix: GRND WATER

LIMS-BAT #: LIMT-20543
Job Number: CFCS

	Units	Results	Date Analyzed	Analyst	RL	SPEC Limit Lo	SPEC Limit Hi	P/ F
trans-1,3-Dichloropropene	ug/l	ND	10/18/08	LBD	1.0			
Ethyl Benzene	ug/l	0.40 ~~ND~~ J	10/18/08	LBD	1.0			
2-Hexanone	ug/l	ND	10/18/08	LBD	10.0			
Isopropylbenzene	ug/l	ND	10/18/08	LBD	1.0			
Methyl Acetate	ug/l	~~ND~~ UJ	10/18/08	LBD	1.0			
Methylcyclohexane	ug/l	0.32 ~~ND~~ J	10/18/08	LBD	1.0			
MTBE	ug/l	11.9 ~~11.0~~	10/18/08	LBD	1.0			
Methylene Chloride	ug/l	ND	10/18/08	LBD	5.0			
MIBK	ug/l	ND	10/18/08	LBD	10.0			
Styrene	ug/l	ND	10/18/08	LBD	1.0			
1,1,2,2-Tetrachloroethane	ug/l	ND	10/18/08	LBD	0.5			
Tetrachloroethylene	ug/l	12.6 ~~11.0~~	10/18/08	LBD	1.0			
Toluene	ug/l	0.54 ~~ND~~ J	10/18/08	LBD	1.0			
1,2,4-Trichlorobenzene	ug/l	ND	10/18/08	LBD	1.0			
1,1,1-Trichloroethane	ug/l	ND	10/18/08	LBD	1.0			
1,1,2-Trichloroethane	ug/l	ND	10/18/08	LBD	1.0			
Trichloroethylene	ug/l	138	10/18/08	LBD	1.0			
Trichlorofluoromethane	ug/l	ND	10/18/08	LBD	2.0			
1,1,2-Trichloro-1,2,2-Trifluoroethane	ug/l	ND	10/18/08	LBD	1.0			
Vinyl Chloride	ug/l	ND ~~ND~~ UJ	10/18/08	LBD	2.0			
m + p Xylene	ug/l	0.31 ~~ND~~ J	10/18/08	LBD	2.0			
o-Xylene	ug/l	0.58 ~~ND~~ J	10/18/08	LBD	1.0			

Analytical Method:
SW846 8260
SAMPLES ARE CONCENTRATED BY PURGE & TRAP, FOLLOWED BY GC/MS TARGET COMPOUND ANALYSIS.

RL = Reporting Limit
ND = Not Detected at or above the Reporting Limit
NM = Not Measured
* = See end of report for comments and notes applying to this sample
‡ = See attached chain-of-custody record for time sampled

SPEC LIMIT = a client specified recommended or regulatory level for comparison with data to determine PASS (P) or FAIL (F) condition of results.

con-test®
ANALYTICAL LABORATORY
39 Spruce Street ° East Longmeadow, MA 01028 ° FAX 413/525-6405 ° TEL. 413/525-2332

J.D. PILATO
TRC ENVIRONMENTAL CORP - NY
1430 BROADWAY 10TH FLOOR
NEW YORK, NY 10018

Purchase Order No.:

Project Location: RICHMOND HILL, QUEENS
Date Received: 10/15/2008
Field Sample # : MW 33D
Sample ID : 08B41929
‡Sampled : 10/14/2008
Not Specified
Sample Matrix: GRND WATER

LIMS-BAT #: LIMT-20543
Job Number: CFCS

	Units	Results	Date Analyzed	Analyst	RL	SPEC Limit Lo	SPEC Limit Hi	P/ F
Acetone 50.0 U	ug/l	~~0.77 ND~~ U	10/18/08	LBD	50.0			
Benzene	ug/l	0.09 ~~ND~~ U	10/18/08	LBD	1.0			
Bromodichloromethane	ug/l	ND	10/18/08	LBD	1.0			
Bromoform	ug/l	ND	10/18/08	LBD	1.0			
Bromomethane	ug/l	~~ND~~ UJ	10/18/08	LBD	2.0			
2-Butanone (MEK)	ug/l	ND	10/18/08	LBD	20.0			
Carbon Disulfide	ug/l	ND	10/18/08	LBD	3.0			
Carbon Tetrachloride	ug/l	1.1	10/18/08	LBD	1.0			
Chlorobenzene	ug/l	ND	10/18/08	LBD	1.0			
Chlorodibromomethane	ug/l	ND	10/18/08	LBD	0.5			
Chlorodifluoromethane	ug/l	~~ND~~ UJ	10/18/08	LBD	1.0			
Chloroethane	ug/l	ND	10/18/08	LBD	2.0			
Chloroform	ug/l	1.3 ~~ND~~ U	10/18/08	LBD	2.0			
Chloromethane	ug/l	0.32 ~~ND~~ U	10/18/08	LBD	2.0			
Cyclohexane	ug/l	ND	10/18/08	LBD	5.0			
1,2-Dibromo-3-Chloropropane	ug/l	~~ND~~ UJ	10/18/08	LBD	5.0			
1,2-Dibromoethane	ug/l	ND	10/18/08	LBD	0.50			
1,2-Dichlorobenzene	ug/l	ND	10/18/08	LBD	1.0			
1,3-Dichlorobenzene	ug/l	ND	10/18/08	LBD	1.0			
1,4-Dichlorobenzene	ug/l	ND	10/18/08	LBD	1.0			
Dichlorodifluoromethane	ug/l	40.8	10/18/08	LBD	2.0			
1,1-Dichloroethane	ug/l	1.1	10/18/08	LBD	1.0			
1,2-Dichloroethane	ug/l	0.32 ~~ND~~ U	10/18/08	LBD	1.0			
1,1-Dichloroethylene	ug/l	3.3	10/18/08	LBD	1.0			
cis-1,2-Dichloroethylene	ug/l	26.7	10/18/08	LBD	1.0			
trans-1,2-Dichloroethylene	ug/l	0.66 ~~ND~~ U	10/18/08	LBD	1.0			
Dichlorofluoromethane	ug/l	ND	10/18/08	LBD	1.00			
1,2-Dichloropropane	ug/l	ND	10/18/08	LBD	1.0			
cis-1,3-Dichloropropene	ug/l	ND	10/18/08	LBD	1.0			

RL = Reporting Limit

ND = Not Detected at or above the Reporting Limit

NM = Not Measured

SPEC LIMIT = a client specified recommended or regulatory level for comparison with data to determine PASS (P) or FAIL (F) condition of results.

* = See end of report for comments and notes applying to this sample

‡ = See attached chain-of-custody record for time sampled

con-test®
ANALYTICAL LABORATORY
39 Spruce Street ° East Longmeadow, MA 01028 ° FAX 413/525-6405 ° TEL. 413/525-2332

J.D. PILATO
TRC ENVIRONMENTAL CORP - NY
1430 BROADWAY 10TH FLOOR
NEW YORK, NY 10018

1/6/2009

Purchase Order No.:

Project Location: RICHMOND HILL, QUEENS
Date Received: 10/15/2008
Field Sample # : MW 33D
Sample ID : 08B41929
‡Sampled : 10/14/2008
Not Specified
Sample Matrix: GRND WATER

LIMS-BAT #: LIMT-20543
Job Number: CFCS

	Units	Results	Date Analyzed	Analyst	RL	SPEC Limit Lo	SPEC Limit Hi	P/ F
trans-1,3-Dichloropropene	ug/l	ND	10/18/08	LBD	1.0			
Ethyl Benzene	ug/l	ND	10/18/08	LBD	1.0			
2-Hexanone	ug/l	ND	10/18/08	LBD	10.0			
Isopropylbenzene	ug/l	ND	10/18/08	LBD	1.0			
Methyl Acetate	ug/l	~~ND~~ 4J	10/18/08	LBD	1.0			
Methylcyclohexane	ug/l	ND	10/18/08	LBD	1.0			
MTBE	ug/l ✓	45.8	10/18/08	LBD	1.0			
Methylene Chloride	ug/l	ND	10/18/08	LBD	5.0			
MIBK	ug/l	ND	10/18/08	LBD	10.0			
Styrene	ug/l	ND	10/18/08	LBD	1.0			
1,1,2,2-Tetrachloroethane	ug/l	ND	10/18/08	LBD	0.5			
Tetrachloroethylene	ug/l ✓	198	10/18/08	LBD	1.0			
Toluene	ug/l	ND	10/18/08	LBD	1.0			
1,2,4-Trichlorobenzene	ug/l	ND	10/18/08	LBD	1.0			
1,1,1-Trichloroethane	ug/l ✓ 0.72	~~ND~~ J	10/18/08	LBD	1.0			
1,1,2-Trichloroethane	ug/l ✓ 0.62	~~ND~~ J	10/18/08	LBD	1.0			
Trichloroethylene	ug/l ✓	1810	10/18/08	LBD	1.0			
Trichlorofluoromethane	ug/l	ND	10/18/08	LBD	2.0			
1,1,2-Trichloro-1,2,2-Trifluoroethane	ug/l 0.08	~~ND~~ J	10/18/08	LBD	1.0			
Vinyl Chloride	ug/l ND	~~ND~~ 4J m	10/18/08	LBD	2.0			
m + p Xylene	ug/l	ND	10/18/08	LBD	2.0			
o-Xylene	ug/l	ND	10/18/08	LBD	1.0			

Analytical Method:
SW846 8260
SAMPLES ARE CONCENTRATED BY PURGE & TRAP, FOLLOWED BY GC/MS TARGET COMPOUND ANALYSIS.

RL = Reporting Limit
ND = Not Detected at or above the Reporting Limit
NM = Not Measured
* = See end of report for comments and notes applying to this sample
‡ = See attached chain-of-custody record for time sampled

SPEC LIMIT = a client specified recommended or regulatory level for comparison with data to determine PASS (P) or FAIL (F) condition of results.

con-test®
ANALYTICAL LABORATORY
39 Spruce Street ° East Longmeadow, MA 01028 ° FAX 413/525-6405 ° TEL. 413/525-2332

J.D. PILATO
TRC ENVIRONMENTAL CORP - NY
1430 BROADWAY 10TH FLOOR
NEW YORK, NY 10018

Purchase Order No.:

Project Location: RICHMOND HILL, QUEENS
Date Received: 10/15/2008
Field Sample # : TB
Sample ID : 08B41931
‡Sampled : 10/14/2008
Not Specified
Sample Matrix: WATER OTHER

LIMS-BAT #: LIMT-20543
Job Number: CFCS

	Units	Results	Date Analyzed	Analyst	RL	SPEC Limit Lo	SPEC Limit Hi	P/ F
Acetone	ug/l	0.66 ~~ND~~ UJ	10/17/08	LBD	50.0			
Benzene	ug/l	ND	10/17/08	LBD	1.0			
Bromodichloromethane	ug/l	ND	10/17/08	LBD	1.0			
Bromoform	ug/l	ND	10/17/08	LBD	1.0			
Bromomethane	ug/l	~~ND~~ UJ	10/17/08	LBD	2.0			
2-Butanone (MEK)	ug/l	ND	10/17/08	LBD	20.0			
Carbon Disulfide	ug/l	ND	10/17/08	LBD	3.0			
Carbon Tetrachloride	ug/l	ND	10/17/08	LBD	1.0			
Chlorobenzene	ug/l	ND	10/17/08	LBD	1.0			
Chlorodibromomethane	ug/l	ND	10/17/08	LBD	0.5			
Chlorodifluoromethane	ug/l	~~ND~~ UJ	10/17/08	LBD	1.0			
Chloroethane	ug/l	ND	10/17/08	LBD	2.0			
Chloroform	ug/l	ND	10/17/08	LBD	2.0			
Chloromethane	ug/l	ND ~~ND~~ UJ	10/17/08	LBD	2.0			
Cyclohexane	ug/l	ND	10/17/08	LBD	5.0			
1,2-Dibromo-3-Chloropropane	ug/l	~~ND~~ UJ	10/17/08	LBD	5.0			
1,2-Dibromoethane	ug/l	ND	10/17/08	LBD	0.50			
1,2-Dichlorobenzene	ug/l	ND	10/17/08	LBD	1.0			
1,3-Dichlorobenzene	ug/l	ND	10/17/08	LBD	1.0			
1,4-Dichlorobenzene	ug/l	ND	10/17/08	LBD	1.0			
Dichlorodifluoromethane	ug/l	ND ~~ND~~ UJ	10/17/08	LBD	2.0			
1,1-Dichloroethane	ug/l	ND	10/17/08	LBD	1.0			
1,2-Dichloroethane	ug/l	ND	10/17/08	LBD	1.0			
1,1-Dichloroethylene	ug/l	ND	10/17/08	LBD	1.0			
cis-1,2-Dichloroethylene	ug/l	ND	10/17/08	LBD	1.0			
trans-1,2-Dichloroethylene	ug/l	ND	10/17/08	LBD	1.0			
Dichlorofluoromethane	ug/l	ND	10/17/08	LBD	1.00			
1,2-Dichloropropane	ug/l	ND	10/17/08	LBD	1.0			
cis-1,3-Dichloropropene	ug/l	ND	10/17/08	LBD	1.0			

RL = Reporting Limit

ND = Not Detected at or above the Reporting Limit

NM = Not Measured

SPEC LIMIT = a client specified recommended or regulatory level for comparison with data to determine PASS (P) or FAIL (F) condition of results.

* = See end of report for comments and notes applying to this sample

‡ = See attached chain-of-custody record for time sampled

✓

con-test®
ANALYTICAL LABORATORY
39 Spruce Street ° East Longmeadow, MA 01028 ° FAX 413/525-6405 ° TEL. 413/525-2332

J.D. PILATO
TRC ENVIRONMENTAL CORP - NY
1430 BROADWAY 10TH FLOOR
NEW YORK, NY 10018

Purchase Order No.:

Project Location: RICHMOND HILL, QUEENS
Date Received: 10/15/2008
Field Sample # : TB

LIMS-BAT #: LIMT-20543
Job Number: CFCS

Sample ID : 08B41931 ‡Sampled : 10/14/2008
Not Specified

Sample Matrix: WATER OTHER

	Units	Results	Date Analyzed	Analyst	RL	SPEC Limit Lo	SPEC Limit Hi	P/ F
trans-1,3-Dichloropropene	ug/l	ND	10/17/08	LBD	1.0			
Ethyl Benzene	ug/l	ND	10/17/08	LBD	1.0			
2-Hexanone	ug/l	ND	10/17/08	LBD	10.0			
Isopropylbenzene	ug/l	ND	10/17/08	LBD	1.0			
Methyl Acetate	ug/l	~~ND~~ UJ *	10/17/08	LBD	1.0			
Methylcyclohexane	ug/l	ND	10/17/08	LBD	1.0			
MTBE	ug/l	ND	10/17/08	LBD	1.0			
Methylene Chloride	ug/l	ND	10/17/08	LBD	5.0			
MIBK	ug/l	ND	10/17/08	LBD	10.0			
Styrene	ug/l	ND	10/17/08	LBD	1.0			
1,1,2,2-Tetrachloroethane	ug/l	ND	10/17/08	LBD	0.5			
Tetrachloroethylene	ug/l	ND	10/17/08	LBD	1.0			
Toluene	ug/l	ND	10/17/08	LBD	1.0			
1,2,4-Trichlorobenzene	ug/l	ND	10/17/08	LBD	1.0			
1,1,1-Trichloroethane	ug/l	ND	10/17/08	LBD	1.0			
1,1,2-Trichloroethane	ug/l	ND	10/17/08	LBD	1.0			
Trichloroethylene	ug/l	ND	10/17/08	LBD	1.0			
Trichlorofluoromethane	ug/l	ND	10/17/08	LBD	2.0			
1,1,2-Trichloro-1,2,2-Trifluoroethane	ug/l	ND	10/17/08	LBD	1.0			
Vinyl Chloride	ug/l	ND ~~ND~~ UJ	10/17/08	LBD	2.0			
m + p Xylene	ug/l	ND	10/17/08	LBD	2.0			
o-Xylene	ug/l	ND	10/17/08	LBD	1.0			

Analytical Method:
SW846 8260
SAMPLES ARE CONCENTRATED BY PURGE & TRAP, FOLLOWED BY GC/MS TARGET COMPOUND ANALYSIS.

RL = Reporting Limit

ND = Not Detected at or above the Reporting Limit

NM = Not Measured

SPEC LIMIT = a client specified recommended or regulatory level for comparison with data to determine PASS (P) or FAIL (F) condition of results.

* = See end of report for comments and notes applying to this sample

‡ = See attached chain-of-custody record for time sampled

QC Nonconformance Documentation

Evaluate Continuing Calibration Report

Data Path : C:\MSDCHEM\1\DATA\101608\
Data File : B0057.D
Acq On : 17 Oct 2008 6:53 pm
Operator : LBD/MFF
Sample : 8260 STD 10 PPB
Misc :
ALS Vial : 58 Sample Multiplier: 1

Quant Time: Oct 18 11:04:32 2008
Quant Method : C:\MSDCHEM\1\METHODS\820924W8.M
Quant Title : 8260 SOIL CALIBRATION VOAMS 5973
QLast Update : Wed Sep 24 17:39:09 2008
Response via : Initial Calibration

Min. RRF : 0.050 Min. Rel. Area : 50% Max. R.T. Dev 0.50min
Max. RRF Dev : 20% Max. Rel. Area : 200%

		Compound	Amount	Calc.	%Dev	Area%	Dev(min)
1	I	PENTAFLUOROBENZENE - ISTD	30.000	30.000	0.0	96	0.00
2	S	1,2-DICHLOROETHANE-D4 SS	25.000	23.401	6.4	88	0.00
3	T	DICHLORODIFLOUROMETHANE	10.000	10.865	-8.7	99	0.00
4		DIFLUOROCHLOROMETHANE	10.000	8.961	10.4	84	0.00
5	P	CHLOROMETHANE	10.000	8.720	12.8	84	0.00
6	C	VINYL CHLORIDE	10.000	10.633	-6.3	98	0.00
7	T	BROMOMETHANE	10.000	16.277	-62.8#	156	0.00
8	T	CHLOROETHANE	10.000	10.243	-2.4	95	0.00
9		FLUORODICHLOROMETHANE	10.000	10.341	-3.4	96	0.00
10	T	TRICHLOROFLUOROMETHANE	10.000	10.885	-8.8	100	0.00
11	T	DI ETHYL ETHER	10.000	9.539	4.6	91	0.00
12		ACROLEIN	100.000	92.409	7.6	83	0.00
13	T	ACETONE	100.000	77.270	22.7#	74	0.00
14	C	1,1-DICHLOROETHENE	10.000	10.031	-0.3	93	0.00
15		1,1,2-TRICL-1,2,2-TRIFLETHA	10.000	10.459	-4.6	95	0.00
16		IODOMETHANE	100.000	89.212	10.8	80	0.00
17		METHYL ACETATE	10.000	7.252	27.5#	69	0.00
18		T-BUTYL ALCOHOL	100.000	82.562	17.4	81	0.00
19		ACRYLONITRILE	10.000	8.732	12.7	86	0.00
20	T	METHYLENE CHLORIDE	10.000	9.003	10.0	83	0.00
21		CARBON DISULFIDE	100.000	103.416	-3.4	92	0.00
22	T	METHYL TERT-BUTYL ETHER (MT	10.000	9.050	9.5	85	0.00
23	T	TRANS 1,2-DICHLOROETHENE	10.000	9.673	3.3	91	0.00
24	P	1,1-DICHLOROETHANE	10.000	9.053	9.5	87	0.00
25		VINYL ACETATE	100.000	82.555	17.4	74	0.00
26		DI ISOPROPYL ETHER	10.000	8.254	17.5	78	0.00
27	T	2-BUTANONE	100.000	80.933	19.1	75	0.00
28		T-BUTYL ETHYL ETHER	10.000	8.302	17.0	79	0.00
29	T	CIS-1,2-DICHLOROETHENE	10.000	9.266	7.3	88	0.00
30		2,2-DICHLOROPROPANE	10.000	9.483	5.2	88	0.00
31		ETHYL ACETATE	10.000	7.875	21.3#	75	0.00
32		BROMOCHLOROMETHANE	10.000	9.500	5.0	89	0.00
33	T	TETRAHYDROFURAN	10.000	7.051	29.5#	70	0.00
34	C	CHLOROFORM	10.000	8.922	10.8	87	0.00
35	T	1,1,1-TRICHLOROETHANE	10.000	9.417	5.8	87	0.00
36		CYCLOHEXANE	100.000	88.237	11.8	86	0.00
37	T	CARBON TETRACHLORIDE	10.000	9.795	2.1	96	0.00
38		1,1-DICHLOROPROPENE	10.000	9.483	5.2	90	0.00
39	T	BENZENE	10.000	9.448	5.5	92	0.00
40		T-AMYLMETHYL ETHER	10.000	8.288	17.1	79	0.00
41	I	1,4-DIFLOUROBENZENE - ISTD	30.000	30.000	0.0	91	0.00
42	S	TOLUENE-D8 SS	25.000	25.617	-2.5	93	0.00
43	T	1,2-DICHLOROETHANE	10.000	9.929	0.7	90	0.00
44	T	TRICHLOROETHENE	10.000	10.318	-3.2	93	0.00
45		METHYLCYCLOHEXANE	10.000	9.549	4.5	84	0.00
46	C	1,2-DICHLOROPROPANE	10.000	10.407	-4.1	92	0.00
47	T	DIBROMOMETHANE	10.000	10.237	-2.4	91	0.00
48		1,4-DIOXANE	100.000	93.694	6.3	88	0.00
49	T	BROMODICHLOROMETHANE	10.000	9.850	1.5	87	0.00
50		2-CHLOROETHYLVINYLETHER	100.000	109.365	-9.4	87	0.00
51	T	MIBK	100.000	88.564	11.4	72	0.00

Evaluate Continuing Calibration Report

Data Path : C:\MSDCHEM\1\DATA\101608\
Data File : B0057.D
Acq On : 17 Oct 2008 6:53 pm
Operator : LBD/MFF
Sample : 8260 STD 10 PPB
Misc :
ALS Vial : 58 Sample Multiplier: 1

Quant Time: Oct 18 11:04:32 2008
Quant Method : C:\MSDCHEM\1\METHODS\820924W8.M
Quant Title : 8260 SOIL CALIBRATION VOAMS 5973
QLast Update : Wed Sep 24 17:39:09 2008
Response via : Initial Calibration

Min. RRF : 0.050 Min. Rel. Area : 50% Max. R.T. Dev 0.50min
Max. RRF Dev : 20% Max. Rel. Area : 200%

		Compound	AvgRF	CCRF	%Dev	Area%	Dev(min)
52	T	CIS-1,3-DICHLOROPROPENE	0.561	0.525	6.4	86	0.00
53	C	TOLUENE	1.597	1.681	-5.3	93	0.00
54	T	TRANS-1,3,-DICHLOROPROPENE	0.410	0.427	-4.1	85	0.00
55	T	1,1,2-TRICHLOROETHANE	0.339	0.358	-5.6	91	0.00
56		2-HEXANONE	0.435	0.374	14.0	70	0.00
57	T	TETRACHLOROETHENE	0.248	0.278	-12.1	101	0.00
58		1,3-DICHLOROPROPANE	0.651	0.657	-0.9	89	0.00
59	T	DIBROMOCHLOROMETHANE	0.312	0.313	-0.3	86	0.00
60	T	1,2-DIBROMOETHANE	0.355	0.371	-4.5	88	0.00
61	I	CHLOROBENZENE-D5 ISTD	1.000	1.000	0.0	90	0.00
62	S	4-BROMOFLUROBENZENE SS	0.900	0.887	1.4	88	0.00
63	P	CHLOROBENZENE	1.950	2.049	-5.1	95	0.00
64	T	1,1,1,2-TETRACHLOROETHANE	0.611	0.597	2.3	87	0.00
65	C	ETHYLBENZENE	3.135	3.333	-6.3	91	0.00
66	T	M/P-XYLENES	2.371	2.521	-6.3	90	0.00
67	T	O-XYLENE	2.408	2.541	-5.5	88	0.00
68	T	STYRENE	2.116	2.150	-1.6	90	0.00
69	P	BROMOFORM	0.368	0.320	13.0	81	0.00
70	T	ISOPROPYLBENZENE	2.240	2.274	-1.5	84	0.00
71	P	1,1,2,2-TETRACHLOROETHANE	0.881	0.895	-1.6	87	0.00
72		1,4-DICHLORO-2-BUTENE(TRANS	0.317	0.190	40.1#	57	0.00
73		BROMOBENZENE	1.347	1.432	-6.3	93	0.00
74	T	1,2,3-TRICHLOROPROPANE	0.273	0.276	-1.1	87	0.00
75	T	N-PROPYLBENZENE	2.778	2.703	2.7	80	0.00
76	T	2-CHLOROTOLUENE	1.984	2.089	-5.3	88	0.00
77	T	1,3,5-TRIMETHYLBENZENE	2.053	2.109	-2.7	86	0.00
78		4-CHLOROTOLUENE	2.243	2.359	-5.2	86	0.00
79	I	1,4-DICHLOROBENZENE-D4-ISTD	1.000	1.000	0.0	86	0.00
80	T	TERT-BUTYLBENZENE	1.780	1.570	11.8	76	0.00
81	T	1,2,4-TRIMETHYLBENZENE	2.739	2.897	-5.8	87	0.00
82		SEC-BUTYLBENZENE	2.527	2.171	14.1	72	0.00
83	T	1,3-DICHLOROBENZENE	1.545	1.653	-7.0	88	0.00
84	T	P-ISOPROPYLTOLUENE	1.977	1.892	4.3	82	0.00
85	T	1,4-DICHLOROBENZENE	1.724	1.701	1.3	90	0.00
86	T	N-BUTYLBENZENE	1.705	1.697	0.5	84	0.00
87	T	1,2-DICHLOROBENZENE	1.554	1.599	-2.9	87	0.00
88		1,2-DIBROMO-3-CHLOROPROPANE	0.139	0.077	44.6#	52	0.00
89		1,3,5-TRICHLOROBENZENE	0.707	0.686	3.0	87	0.00
90	T	1,2,4-TRICHLOROBENZENE	0.297	0.239	19.5	70	0.00
91	T	HEXACHLOROBUTADIENE	0.114	0.100	12.3	82	0.00
92	T	NAPHTHALENE	0.712	0.423	40.6#	53	0.00
93		1,2,3-TRICHLOROBENZENE	0.240	0.204	15.0	74	0.00

(#) = Out of Range SPCC's out = 0 CCC's out = 0

Quantitation Report (QT Reviewed)

Data File : C:\MSDChem\1\DATA\101608\B0061.D Vial: 61
Acq On : 17 Oct 2008 8:56 pm Operator: LBD/MFF
Sample : BLANK Inst : GCMSVOA2
Misc : Multiplr: 1.00
MS Integration Params: 8260LOW.P

Quant Time: Jan 09 16:05:53 2009 Results File: 820924W8.RES

Quant Method : C:\MSDCHEM\1\METHODS\820924W8.M (RTE Integrator)
Title : 8260 SOIL CALIBRATION VOAMS 5973
Last Update : Wed Sep 24 17:39:09 2008
Response via : Initial Calibration
DataAcq Meth : 820924W8

Internal Standards	R.T.	QIon	Response	Conc	Units	Dev(Min)
1) PENTAFLUOROBENZENE - ISTD	3.95	168	418598	30.00	UG/L	0.00
41) 1,4-DIFLOUROBENZENE - ISTD	4.68	114	720593	30.00	UG/L	0.00
61) CHLOROBENZENE-D5 ISTD	7.53	82	380784	30.00	UG/L	0.00
79) 1,4-DICHLOROBENZENE-D4-IST	9.82	152	264865	30.00	UG/L	0.00
System Monitoring Compounds						
2) 1,2-DICHLOROETHANE-D4 SS	4.23	65	271073	24.77	UG/L	0.00
Spiked Amount 25.000	Range 70 - 130		Recovery = 99.08%			
42) TOLUENE-D8 SS	6.12	98	699896	24.50	UG/L	0.00
Spiked Amount 25.000	Range 70 - 130		Recovery = 98.00%			
62) 4-BROMOFLUROBENZENE SS	8.69	95	259177	22.68	UG/L	0.00
Spiked Amount 25.000	Range 70 - 130		Recovery = 90.72%			
Target Compounds						Qvalue
3) DICHLORODIFLOUROMETHANE	0.00	85	0	N.D.		
4) DIFLUOROCHLOROMETHANE	0.00	51	0	N.D. d		
5) CHLOROMETHANE	0.00	50	0	N.D.		
6) VINYL CHLORIDE	0.00	62	0	N.D.		
7) BROMOMETHANE	1.35	94	675	Below Cal	#	1
8) CHLOROETHANE	0.00	64	0	N.D.		
9) FLUORODICHLOROMETHANE	0.00	67	0	N.D. d		
10) TRICHLOROFLUOROMETHANE	0.00	101	0	N.D.		
11) DI ETHYL ETHER	0.00	59	0	N.D.		
12) ACROLEIN	0.00	56	0	N.D.		
13) ACETONE	0.00	43	0	N.D.		
14) 1,1-DICHLOROETHENE	0.00	61	0	N.D.		
15) 1,1,2-TRICL-1,2,2-TRIFLETH	0.00	101	0	N.D.		
16) IODOMETHANE	1.99	142	3543m	0.50	UG/L	
17) METHYL ACETATE	0.00	43	0	N.D. d		
18) T-BUTYL ALCOHOL	0.00	59	0	N.D.		
19) ACRYLONITRILE	0.00	53	0	N.D.		
20) METHYLENE CHLORIDE	2.21	49	1713	Below Cal	#	59
21) CARBON DISULFIDE	0.00	76	0	N.D.		
22) METHYL TERT-BUTYL ETHER (M	0.00	73	0	N.D.		
23) TRANS 1,2-DICHLOROETHENE	0.00	61	0	N.D.		
24) 1,1-DICHLOROETHANE	0.00	63	0	N.D.		
25) VINYL ACETATE	0.00	43	0	N.D. d		
26) DI ISOPROPYL ETHER	0.00	45	0	N.D.		
27) 2-BUTANONE	0.00	43	0	N.D.		
28) T-BUTYL ETHYL ETHER	0.00	59	0	N.D.		
29) CIS-1,2-DICHLOROETHENE	0.00	61	0	N.D.		
30) 2,2-DICHLOROPROPANE	0.00	77	0	N.D.		
31) ETHYL ACETATE	0.00	43	0	N.D. d		
32) BROMOCHLOROMETHANE	0.00	128	0	N.D.		
33) TETRAHYDROFURAN	0.00	42	0	N.D.		
34) CHLOROFORM	0.00	83	0	N.D.		
35) 1,1,1-TRICHLOROETHANE	0.00	97	0	N.D.		
36) CYCLOHEXANE	0.00	56	0	N.D. d		
37) CARBON TETRACHLORIDE	0.00	117	0	N.D.		
38) 1,1-DICHLOROPROPENE	0.00	75	0	N.D.		
39) BENZENE	0.00	78	0	N.D.		
40) T-AMYLMETHYL ETHER	0.00	73	0	N.D.		
43) 1,2-DICHLOROETHANE	0.00	62	0	N.D.		
44) TRICHLOROETHENE	4.92	95	919m	0.10	UG/L	
45) METHYLCYCLOHEXANE	5.11	83	274	0.03	UG/L	# 30
46) 1,2-DICHLOROPROPANE	0.00	63	0	N.D.		
47) DIBROMOMETHANE	0.00	93	0	N.D.		
48) 1,4-DIOXANE	0.00	88	0	N.D.		

(#) = qualifier out of range (m) = manual integration

Quantitation Report (QT Reviewed)

Data File : C:\MSDChem\1\DATA\101608\B0061.D Vial: 61
Acq On : 17 Oct 2008 8:56 pm Operator: LBD/MFF
Sample : BLANK Inst : GCMSVOA2
Misc : Multiplr: 1.00
MS Integration Params: 8260LOW.P

Quant Time: Jan 09 16:05:53 2009 Results File: 820924W8.RES

Quant Method : C:\MSDCHEM\1\METHODS\820924W8.M (RTE Integrator)
Title : 8260 SOIL CALIBRATION VOAMS 5973
Last Update : Wed Sep 24 17:39:09 2008
Response via : Initial Calibration
DataAcq Meth : 820924W8

	Compound	R.T.	QIon	Response	Conc	Unit		Qvalue
49)	BROMODICHLOROMETHANE	0.00	83	0	N.D.			
50)	2-CHLOROETHYLVINYLETHER	0.00	63	0	N.D.			
51)	MIBK	0.00	43	0	N.D.	d		
52)	CIS-1,3-DICHLOROPROPENE	0.00	75	0	N.D.			
53)	TOLUENE	6.19	91	464m	0.01	UG/L		
54)	TRANS-1,3,-DICHLOROPROPENE	0.00	75	0	N.D.			
55)	1,1,2-TRICHLOROETHANE	0.00	97	0	N.D.			
56)	2-HEXANONE	0.00	43	0	N.D.			
57)	TETRACHLOROETHENE	6.72	164	103m	0.02	UG/L		
58)	1,3-DICHLOROPROPANE	0.00	76	0	N.D.			
59)	DIBROMOCHLOROMETHANE	0.00	129	0	N.D.			
60)	1,2-DIBROMOETHANE	0.00	107	0	N.D.			
63)	CHLOROBENZENE	0.00	112	0	N.D.			
64)	1,1,1,2-TETRACHLOROETHANE	0.00	131	0	N.D.			
65)	ETHYLBENZENE	7.67	91	582	0.01	UG/L	#	43
66)	M/P-XYLENES	7.79	91	1431m	0.05	UG/L		
67)	0-XYLENE	0.00	91	0	N.D.			
68)	STYRENE	0.00	104	0	N.D.			
69)	BROMOFORM	0.00	173	0	N.D.			
70)	ISOPROPYLBENZENE	0.00	105	0	N.D.			
71)	1,1,2,2-TETRACHLOROETHANE	0.00	83	0	N.D.			
72)	1,4-DICHLORO-2-BUTENE(TRAN	0.00	53	0	N.D.			
73)	BROMOBENZENE	8.83	77	205m	0.01	UG/L		
74)	1,2,3-TRICHLOROPROPANE	0.00	110	0	N.D.			
75)	N-PROPYLBENZENE	8.95	91	770	0.02	UG/L	#	52
76)	2-CHLOROTOLUENE	9.02	91	444m	0.02	UG/L		
77)	1,3,5-TRIMETHYLBENZENE	9.13	105	701	0.03	UG/L	#	27
78)	4-CHLOROTOLUENE	9.13	91	407m	0.01	UG/L		
80)	TERT-BUTYLBENZENE	9.44	119	926m	0.06	UG/L		
81)	1,2,4-TRIMETHYLBENZENE	9.49	105	713	0.03	UG/L	#	30
82)	SEC-BUTYLBENZENE	9.66	105	998	0.04	UG/L	#	57
83)	1,3-DICHLOROBENZENE	9.76	146	262m	0.02	UG/L		
84)	P-ISOPROPYLTOLUENE	9.80	119	1182	0.07	UG/L	#	48
85)	1,4-DICHLOROBENZENE	9.84	146	658	0.04	UG/L	#	24
86)	N-BUTYLBENZENE	10.21	91	1698	0.11	UG/L	#	62
87)	1,2-DICHLOROBENZENE	10.21	146	230m	0.02	UG/L		
88)	1,2-DIBROMO-3-CHLOROPROPAN	0.00	75	0	N.D.			
89)	1,3,5-TRICHLOROBENZENE	11.19	180	726m	0.12	UG/L		
90)	1,2,4-TRICHLOROBENZENE	11.80	180	300m	0.11	UG/L		
91)	HEXACHLOROBUTADIENE	11.97	225	461m	0.46	UG/L		
92)	NAPHTHALENE	12.03	128	407m	0.06	UG/L		
93)	1,2,3-TRICHLOROBENZENE	12.28	180	64m	0.03	UG/L		

(#) = qualifier out of range (m) = manual integration

con-test®
ANALYTICAL LABORATORY
39 Spruce Street ° East Longmeadow, MA 01028 ° FAX 413/525-6405 ° TEL. 413/525-2332

QC SUMMARY REPORT

SAMPLE QC: Sample Results with Duplicates
Sample Matrix Spikes and Matrix Spike Duplicates

BATCH QC: Lab fortified Blanks and Duplicates
Standard Reference Materials and Duplicates
Method Blanks

Report Date: 1/6/2009 Lims Bat # : LIMT-20543

QC Batch Number: GCMS/VOL-20699

Sample Id	Analysis	QC Analysis	Values	Units	Limits
08B41928					
MW32D	1,1,2-Trichloro-1,2,2-Trifluoroethane	Matrix Spike % Rec.	71.3	%	70-130
		MSD Amount Added	10.0	ug/l	
		MSD Amt Measured	6.5	ug/l	
		MSD % Recovery	65.6	%	
		MSD Range	5.7	units	
		MS Duplicate RPD	8.3	%	0-30
	Trichlorofluoromethane	Sample Amount	<2.0	ug/l	
		Matrix Spk Amt Added	10.0	ug/l	
		MS Amt Measured	7.6	ug/l	
		Matrix Spike % Rec.	76.0	%	70-130
		MSD Amount Added	10.0	ug/l	
		MSD Amt Measured	7.2	ug/l	
		MSD % Recovery	72.7	%	
		MSD Range	3.2	units	
		MS Duplicate RPD	4.4	%	0-30
	o-Xylene	Sample Amount	<1.0	ug/l	
		Matrix Spk Amt Added	10.0	ug/l	
		MS Amt Measured	11.9	ug/l	
		Matrix Spike % Rec.	119.5	%	70-130
		MSD Amount Added	10.0	ug/l	
		MSD Amt Measured	11.9	ug/l	
		MSD % Recovery	119.8	%	
		MSD Range	0.3	units	
		MS Duplicate RPD	0.2	%	0-30
	m + p Xylene	Sample Amount	<2.0	ug/l	
		Matrix Spk Amt Added	20.0	ug/l	
		MS Amt Measured	22.2	ug/l	
		Matrix Spike % Rec.	111.1	%	70-130
		MSD Amount Added	20.0	ug/l	
		MSD Amt Measured	22.7	ug/l	
		MSD % Recovery	113.7	%	
		MSD Range	2.5	units	
		MS Duplicate RPD	2.2	%	0-30
	Chlorodifluoromethane	Sample Amount	<1.0	ug/l	
		Matrix Spk Amt Added	10.0	ug/l	
		MS Amt Measured	6.8	ug/l	
		Matrix Spike % Rec.	68.4	%	70-130
		MSD Amount Added	10.0	ug/l	
		MSD Amt Measured	6.9	ug/l	
		MSD % Recovery	69.1	%	
		MSD Range	0.6	units	
		MS Duplicate RPD	1.0	%	0-30
	1,2-Dichlorobenzene	Sample Amount	<1.0	ug/l	

con-test®
ANALYTICAL LABORATORY
39 Spruce Street ° East Longmeadow, MA 01028 ° FAX 413/525-6405 ° TEL. 413/525-2332

QC SUMMARY REPORT

SAMPLE QC: Sample Results with Duplicates
Sample Matrix Spikes and Matrix Spike Duplicates

BATCH QC: Lab fortified Blanks and Duplicates
Standard Reference Materials and Duplicates
Method Blanks

Report Date: 1/6/2009 Lims Bat # : LIMT-20543

QC Batch Number: GCMS/VOL-20699

Sample Id	Analysis	QC Analysis	Values	Units	Limits
08B41928					
MW32D	MTBE	MS Duplicate RPD	12.9	%	0-30
	trans-1,2-Dichloroethylene	Sample Amount	<1.0	ug/l	
		Matrix Spk Amt Added	10.0	ug/l	
		MS Amt Measured	9.6	ug/l	
		Matrix Spike % Rec.	96.0	%	70-130
		MSD Amount Added	10.0	ug/l	
		MSD Amt Measured	10.3	ug/l	
		MSD % Recovery	103.8	%	
		MSD Range	7.7	units	
		MS Duplicate RPD	7.8	%	0-30
	Vinyl Chloride	Sample Amount	<2.0	ug/l	
		Matrix Spk Amt Added	10.0	ug/l	
		MS Amt Measured	6.2	ug/l	
		Matrix Spike % Rec.	62.2	%	70-130
		MSD Amount Added	10.0	ug/l	
		MSD Amt Measured	5.7	ug/l	
		MSD % Recovery	57.3	%	
		MSD Range	4.9	units	
		MS Duplicate RPD	8.2	%	0-30
	Methylene Chloride	Sample Amount	<5.0	ug/l	
		Matrix Spk Amt Added	10.0	ug/l	
		MS Amt Measured	8.1	ug/l	
		Matrix Spike % Rec.	81.4	%	70-130
		MSD Amount Added	10.0	ug/l	
		MSD Amt Measured	7.6	ug/l	
		MSD % Recovery	76.2	%	
		MSD Range	5.2	units	
		MS Duplicate RPD	6.5	%	0-30
	Chlorobenzene	Sample Amount	<1.0	ug/l	
		Matrix Spk Amt Added	10.0	ug/l	
		MS Amt Measured	10.8	ug/l	
		Matrix Spike % Rec.	108.4	%	70-130
		MSD Amount Added	10.0	ug/l	
		MSD Amt Measured	11.0	ug/l	
		MSD % Recovery	110.4	%	
		MSD Range	2.0	units	
		MS Duplicate RPD	1.8	%	0-30
	Chloromethane	Sample Amount	<2.0	ug/l	
		Matrix Spk Amt Added	10.0	ug/l	
		MS Amt Measured	6.1	ug/l	
		Matrix Spike % Rec.	61.0	%	70-130
		MSD Amount Added	10.0	ug/l	
		MSD Amt Measured	5.5	ug/l	

con-test®
ANALYTICAL LABORATORY
39 Spruce Street ° East Longmeadow, MA 01028 ° FAX 413/525-6405 ° TEL. 413/525-2332

QC SUMMARY REPORT

SAMPLE QC: Sample Results with Duplicates
Sample Matrix Spikes and Matrix Spike Duplicates

BATCH QC: Lab fortified Blanks and Duplicates
Standard Reference Materials and Duplicates
Method Blanks

Report Date: 1/6/2009 Lims Bat # : LIMT-20543

QC Batch Number: GCMS/VOL-20699

Sample Id	Analysis	QC Analysis	Values	Units	Limits
08B41928					
MW32D	Chloromethane	MSD % Recovery	55.9	%	
		MSD Range	5.1	units	
		MS Duplicate RPD	8.7	%	0-30
	Bromomethane	Sample Amount	<2.0	ug/l	
		Matrix Spk Amt Added	10.0	ug/l	
		MS Amt Measured	6.7	ug/l	
		Matrix Spike % Rec.	67.2	%	70-130
		MSD Amount Added	10.0	ug/l	
		MSD Amt Measured	7.6	ug/l	
		MSD % Recovery	76.6	%	
		MSD Range	9.3	units	
		MS Duplicate RPD	13.0	%	0-30
	Chloroethane	Sample Amount	<2.0	ug/l	
		Matrix Spk Amt Added	10.0	ug/l	
		MS Amt Measured	9.1	ug/l	
		Matrix Spike % Rec.	91.4	%	70-130
		MSD Amount Added	10.0	ug/l	
		MSD Amt Measured	8.4	ug/l	
		MSD % Recovery	84.7	%	
		MSD Range	6.6	units	
		MS Duplicate RPD	7.6	%	0-30
	cis-1,3-Dichloropropene	Sample Amount	<1.0	ug/l	
		Matrix Spk Amt Added	10.0	ug/l	
		MS Amt Measured	9.4	ug/l	
		Matrix Spike % Rec.	94.6	%	70-130
		MSD Amount Added	10.0	ug/l	
		MSD Amt Measured	9.5	ug/l	
		MSD % Recovery	95.8	%	
		MSD Range	1.2	units	
		MS Duplicate RPD	1.2	%	0-30
	trans-1,3-Dichloropropene	Sample Amount	<1.0	ug/l	
		Matrix Spk Amt Added	10.0	ug/l	
		MS Amt Measured	9.5	ug/l	
		Matrix Spike % Rec.	95.2	%	70-130
		MSD Amount Added	10.0	ug/l	
		MSD Amt Measured	9.7	ug/l	
		MSD % Recovery	97.6	%	
		MSD Range	2.4	units	
		MS Duplicate RPD	2.4	%	0-30
	Chlorodibromomethane	Sample Amount	<0.5	ug/l	
		Matrix Spk Amt Added	10.0	ug/l	
		MS Amt Measured	10.3	ug/l	
		Matrix Spike % Rec.	103.2	%	70-130

con-test®
ANALYTICAL LABORATORY
39 Spruce Street ° East Longmeadow, MA 01028 ° FAX 413/525-6405 ° TEL. 413/525-2332

QC SUMMARY REPORT

SAMPLE QC: Sample Results with Duplicates
Sample Matrix Spikes and Matrix Spike Duplicates

BATCH QC: Lab fortified Blanks and Duplicates
Standard Reference Materials and Duplicates
Method Blanks

Report Date: 1/6/2009 Lims Bat # : LIMT-20543

QC Batch Number: GCMS/VOL-20699

Sample Id	Analysis	QC Analysis	Values	Units	Limits
08B41928					
MW32D	1,2,4-Trichlorobenzene	MS Amt Measured	8.9	ug/l	
		Matrix Spike % Rec.	89.7	%	70-130
		MSD Amount Added	10.0	ug/l	
		MSD Amt Measured	14.0	ug/l	
		MSD % Recovery	140.3	%	
		MSD Range	50.6	units	
		MS Duplicate RPD	44.0	%	0-30
	Cyclohexane	Sample Amount	<5.0	ug/l	
		Matrix Spk Amt Added	100.0	ug/l	
		MS Amt Measured	70.2	ug/l	
		Matrix Spike % Rec.	70.2	%	70-130
		MSD Amount Added	100.0	ug/l	
		MSD Amt Measured	70.2	ug/l	
		MSD % Recovery	70.2	%	
		MSD Range	0.0	units	
		MS Duplicate RPD	0.0	%	0-30
	cis-1,2-Dichloroethylene	Sample Amount	1.3	ug/l	
		Matrix Spk Amt Added	10.0	ug/l	
		MS Amt Measured	10.5	ug/l	
		Matrix Spike % Rec.	91.2	%	70-130
		MSD Amount Added	10.0	ug/l	
		MSD Amt Measured	10.8	ug/l	
		MSD % Recovery	94.7	%	
		MSD Range	3.4	units	
		MS Duplicate RPD	3.2	%	0-30
	1,2-Dichloropropane	Sample Amount	<1.0	ug/l	
		Matrix Spk Amt Added	10.0	ug/l	
		MS Amt Measured	10.8	ug/l	
		Matrix Spike % Rec.	108.7	%	70-130
		MSD Amount Added	10.0	ug/l	
		MSD Amt Measured	10.7	ug/l	
		MSD % Recovery	107.6	%	
		MSD Range	1.1	units	
		MS Duplicate RPD	1.0	%	0-30
	Dichlorodifluoromethane	Sample Amount	9.2	ug/l	
		Matrix Spk Amt Added	10.0	ug/l	
		MS Amt Measured	7.7	ug/l	
		Matrix Spike % Rec.	-14.8	%	70-130
		MSD Amount Added	10.0	ug/l	
		MSD Amt Measured	8.0	ug/l	
		MSD % Recovery	-12.1	%	
		MSD Range	2.7	units	
		MS Duplicate RPD	3.4	%	0-30

con-test®
ANALYTICAL LABORATORY
39 Spruce Street ° East Longmeadow, MA 01028 ° FAX 413/525-6405 ° TEL. 413/525-2332

QC SUMMARY REPORT

SAMPLE QC: Sample Results with Duplicates
Sample Matrix Spikes and Matrix Spike Duplicates

BATCH QC: Lab fortified Blanks and Duplicates
Standard Reference Materials and Duplicates
Method Blanks

Report Date: 1/6/2009 Lims Bat # : LIMT-20543

QC Batch Number: GCMS/VOL-20699

Sample Id	Analysis	QC Analysis	Values	Units	Limits
08B41928					
mw32D	1,2-Dibromoethane	MSD Amount Added	10.00	ug/l	
		MSD Amt Measured	11.44	ug/l	
		MSD % Recovery	114.40	%	
		MSD Range	2.60	units	
		MS Duplicate RPD	2.29	%	0-30
	Methyl Acetate	Sample Amount	<1.0	ug/l	
		Matrix Spk Amt Added	10.0	ug/l	
		MS Amt Measured	8.1	ug/l	
		Matrix Spike % Rec.	81.4	%	70-130
		MSD Amount Added	10.0	ug/l	
		MSD Amt Measured	8.0	ug/l	
		MSD % Recovery	80.2	%	
		MSD Range	1.2	units	
		MS Duplicate RPD	1.4	%	0-30
	Methylcyclohexane	Sample Amount	<1.0	ug/l	
		Matrix Spk Amt Added	10.0	ug/l	
		MS Amt Measured	6.5	ug/l	
		Matrix Spike % Rec.	65.5	%	70-130
		MSD Amount Added	10.0	ug/l	
		MSD Amt Measured	6.4	ug/l	
		MSD % Recovery	64.4	%	
		MSD Range	1.1	units	
		MS Duplicate RPD	1.6	%	0-30
	Dichlorofluoromethane	Sample Amount	<1.00	ug/l	
		Matrix Spk Amt Added	10.00	ug/l	
		MS Amt Measured	9.39	ug/l	
		Matrix Spike % Rec.	93.90	%	70-130
		MSD Amount Added	10.00	ug/l	
		MSD Amt Measured	8.92	ug/l	
		MSD % Recovery	89.20	%	
		MSD Range	4.70	units	
		MS Duplicate RPD	5.13	%	0-30
BLANK-125417					
	Acetone	Blank	<50.0	ug/l	
	Benzene	Blank	<1.0	ug/l	
	Carbon Tetrachloride	Blank	<1.0	ug/l	
	Chloroform	Blank	<2.0	ug/l	
	1,2-Dichloroethane	Blank	<1.0	ug/l	
	1,4-Dichlorobenzene	Blank	<1.0	ug/l	
	Ethyl Benzene	Blank	<1.0	ug/l	
	2-Butanone (MEK)	Blank	<20.0	ug/l	
	MIBK	Blank	<10.0	ug/l	
	Styrene	Blank	<1.0	ug/l	

con-test®
ANALYTICAL LABORATORY
39 Spruce Street ° East Longmeadow, MA 01028 ° FAX 413/525-6405 ° TEL. 413/525-2332

QC SUMMARY REPORT

SAMPLE QC: Sample Results with Duplicates
Sample Matrix Spikes and Matrix Spike Duplicates

BATCH QC: Lab fortified Blanks and Duplicates
Standard Reference Materials and Duplicates
Method Blanks

Report Date: 1/6/2009 Lims Bat # : LIMT-20543

QC Batch Number: GCMS/VOL-20698

Sample Id	Analysis	QC Analysis	Values	Units	Limits
LFBLANK-87246					
	Chlorodifluoromethane	Lab Fort Blk. % Rec.	67.0	%	70-130
	1,2-Dichlorobenzene	Lab Fort Blank Amt.	10.0	ug/l	
		Lab Fort Blk. Found	10.1	ug/l	
		Lab Fort Blk. % Rec.	101.5	%	70-130
	1,3-Dichlorobenzene	Lab Fort Blank Amt.	10.0	ug/l	
		Lab Fort Blk. Found	10.8	ug/l	
		Lab Fort Blk. % Rec.	108.2	%	70-130
	1,1-Dichloroethane	Lab Fort Blank Amt.	10.0	ug/l	
		Lab Fort Blk. Found	8.9	ug/l	
		Lab Fort Blk. % Rec.	89.2	%	70-130
	1,1-Dichloroethylene	Lab Fort Blank Amt.	10.0	ug/l	
		Lab Fort Blk. Found	8.4	ug/l	
		Lab Fort Blk. % Rec.	84.5	%	70-130
	MTBE	Lab Fort Blank Amt.	10.0	ug/l	
		Lab Fort Blk. Found	9.2	ug/l	
		Lab Fort Blk. % Rec.	92.1	%	70-130
	trans-1,2-Dichloroethylene	Lab Fort Blank Amt.	10.0	ug/l	
		Lab Fort Blk. Found	8.3	ug/l	
		Lab Fort Blk. % Rec.	83.6	%	70-130
	Vinyl Chloride	Lab Fort Blank Amt.	10.0	ug/l	
		Lab Fort Blk. Found	5.8	ug/l	
		Lab Fort Blk. % Rec.	58.5	%	40-160
	Methylene Chloride	Lab Fort Blank Amt.	10.0	ug/l	
		Lab Fort Blk. Found	7.7	ug/l	
		Lab Fort Blk. % Rec.	77.5	%	70-130
	Chlorobenzene	Lab Fort Blank Amt.	10.0	ug/l	
		Lab Fort Blk. Found	10.2	ug/l	
		Lab Fort Blk. % Rec.	102.7	%	70-130
	Chloromethane	Lab Fort Blank Amt.	10.0	ug/l	
		Lab Fort Blk. Found	5.7	ug/l	
		Lab Fort Blk. % Rec.	57.1	%	40-160
	Bromomethane	Lab Fort Blank Amt.	10.0	ug/l	
		Lab Fort Blk. Found	4.4	ug/l	
		Lab Fort Blk. % Rec.	44.7	%	40-160
	Chloroethane	Lab Fort Blank Amt.	10.0	ug/l	
		Lab Fort Blk. Found	8.3	ug/l	
		Lab Fort Blk. % Rec.	83.4	%	70-130
	cis-1,3-Dichloropropene	Lab Fort Blank Amt.	10.0	ug/l	
		Lab Fort Blk. Found	8.5	ug/l	
		Lab Fort Blk. % Rec.	85.8	%	70-130
	trans-1,3-Dichloropropene	Lab Fort Blank Amt.	10.0	ug/l	
		Lab Fort Blk. Found	8.7	ug/l	
		Lab Fort Blk. % Rec.	87.4	%	70-130

con-test®
ANALYTICAL LABORATORY
39 Spruce Street ° East Longmeadow, MA 01028 ° FAX 413/525-6405 ° TEL. 413/525-2332

QC SUMMARY REPORT

SAMPLE QC: Sample Results with Duplicates
Sample Matrix Spikes and Matrix Spike Duplicates

BATCH QC: Lab fortified Blanks and Duplicates
Standard Reference Materials and Duplicates
Method Blanks

Report Date: 1/6/2009 Lims Bat # : LIMT-20543

QC Batch Number: GCMS/VOL-20698

Sample Id	Analysis	QC Analysis	Values	Units	Limits
LFBLANK-87246					
	Chlorodibromomethane	Lab Fort Blank Amt.	10.0	ug/l	
		Lab Fort Blk. Found	8.7	ug/l	
		Lab Fort Blk. % Rec.	87.9	%	70-130
	1,1,2-Trichloroethane	Lab Fort Blank Amt.	10.0	ug/l	
		Lab Fort Blk. Found	9.8	ug/l	
		Lab Fort Blk. % Rec.	98.6	%	70-130
	Bromoform	Lab Fort Blank Amt.	10.0	ug/l	
		Lab Fort Blk. Found	8.9	ug/l	
		Lab Fort Blk. % Rec.	89.3	%	70-130
	1,1,2,2-Tetrachloroethane	Lab Fort Blank Amt.	10.0	ug/l	
		Lab Fort Blk. Found	10.4	ug/l	
		Lab Fort Blk. % Rec.	104.8	%	70-130
	Isopropylbenzene	Lab Fort Blank Amt.	10.0	ug/l	
		Lab Fort Blk. Found	10.0	ug/l	
		Lab Fort Blk. % Rec.	100.8	%	70-130
	1,2,4-Trichlorobenzene	Lab Fort Blank Amt.	10.0	ug/l	
		Lab Fort Blk. Found	8.4	ug/l	
		Lab Fort Blk. % Rec.	84.6	%	70-130
	cis-1,2-Dichloroethylene	Lab Fort Blank Amt.	10.0	ug/l	
		Lab Fort Blk. Found	8.6	ug/l	
		Lab Fort Blk. % Rec.	86.2	%	70-130
	1,2-Dichloropropane	Lab Fort Blank Amt.	10.0	ug/l	
		Lab Fort Blk. Found	9.8	ug/l	
		Lab Fort Blk. % Rec.	98.3	%	70-130
	Dichlorodifluoromethane	Lab Fort Blank Amt.	10.0	ug/l	
		Lab Fort Blk. Found	4.3	ug/l	
		Lab Fort Blk. % Rec.	43.7	%	40-160
	Carbon Disulfide	Lab Fort Blank Amt.	10.0	ug/l	
		Lab Fort Blk. Found	7.6	ug/l	
		Lab Fort Blk. % Rec.	76.1	%	70-130
	2-Hexanone	Lab Fort Blank Amt.	100.0	ug/l	
		Lab Fort Blk. Found	88.9	ug/l	
		Lab Fort Blk. % Rec.	88.9	%	70-160
	Bromodichloromethane	Lab Fort Blank Amt.	10.0	ug/l	
		Lab Fort Blk. Found	8.8	ug/l	
		Lab Fort Blk. % Rec.	88.8	%	70-130
	1,2-Dibromo-3-Chloropropane	Lab Fort Blank Amt.	10.0	ug/l	
		Lab Fort Blk. Found	6.2	ug/l	
		Lab Fort Blk. % Rec.	62.1	%	70-130
	1,2-Dibromoethane	Lab Fort Blank Amt.	10.00	ug/l	
		Lab Fort Blk. Found	10.09	ug/l	
		Lab Fort Blk. % Rec.	100.90	%	70-130
	Methyl Acetate	Lab Fort Blank Amt.	10.0	ug/l	

Quantitation Report (QT Reviewed)

Data File : C:\MSDCHEM\1\DATA\101608\B0059.D Vial: 59
Acq On : 17 Oct 2008 7:54 pm Operator: LBD/MFF
Sample : 8260 LFBD 10 PPB Inst : GCMSVOA2
Misc : Multiplr: 1.00
MS Integration Params: 8260LOW.P

Quant Time: Oct 18 11:08:27 2008 Results File: 820924W8.RES

Quant Method : C:\MSDCHEM\1\METHODS\820924W8.M (RTE Integrator)
Title : 8260 SOIL CALIBRATION VOAMS 5973
Last Update : Wed Sep 24 17:39:09 2008
Response via : Initial Calibration
DataAcq Meth : 820924W8

CHECKED BY: LAUREN DAMBORAGIAN OCT 18 2008

Internal Standards	R.T.	QIon	Response	Conc	Units		Dev(Min)
1) PENTAFLUOROBENZENE - ISTD	3.96	168	454404	30.00	UG/L		0.00
41) 1,4-DIFLOUROBENZENE - ISTD	4.68	114	763974	30.00	UG/L		0.00
61) CHLOROBENZENE-D5 ISTD	7.53	82	396343	30.00	UG/L		0.00
79) 1,4-DICHLOROBENZENE-D4-IST	9.82	152	294717	30.00	UG/L		0.00
System Monitoring Compounds							
2) 1,2-DICHLOROETHANE-D4 SS	4.23	65	271306	22.84	UG/L		0.00
Spiked Amount 25.000	Range 70 - 130		Recovery = 91.36%				
42) TOLUENE-D8 SS	6.12	98	753132	24.87	UG/L		0.00
Spiked Amount 25.000	Range 70 - 130		Recovery = 99.48%				
62) 4-BROMOFLUROBENZENE SS	8.69	95	290435	24.42	UG/L		0.00
Spiked Amount 25.000	Range 70 - 130		Recovery = 97.68%				
Target Compounds							Qvalue
3) DICHLORODIFLOUROMETHANE 92.2	1.00	85	35424	4.32	UG/L		99
4) DIFLUOROCHLOROMETHANE 67	1.01	51	119043	6.77	UG/L	#	94
5) CHLOROMETHANE 58.1	1.11	50	82262	5.84	UG/L		99
6) VINYL CHLORIDE 62.1	1.16	62	69010	6.01	UG/L		90
7) BROMOMETHANE 94	1.34	94	19100	5.40	UG/L		94
8) CHLOROETHANE	1.40	64	48676	8.64	UG/L		98
9) FLUORODICHLOROMETHANE	1.51	67	138045	8.51	UG/L		98
10) TRICHLOROFLUOROMETHANE	1.55	101	102441	8.81	UG/L		99
11) DI ETHYL ETHER	1.72	59	81232	9.56	UG/L		95
12) ACROLEIN 49.60	1.80	56	116747	49.60	UG/L	#	97
13) ACETONE	1.90	43	388607	87.87	UG/L		95
14) 1,1-DICHLOROETHENE	1.87	61	128098	8.49	UG/L		95
15) 1,1,2-TRICL-1,2,2-TRIFLETH	1.86	101	58395	10.15	UG/L		92
16) IODOMETHANE	1.97	142	85911	11.06	UG/L		99
17) METHYL ACETATE	2.14	43	251200	8.12	UG/L		94
18) T-BUTYL ALCOHOL	2.31	59	104721	88.83	UG/L	#	88
19) ACRYLONITRILE	2.41	53	53819	9.35	UG/L		95
20) METHYLENE CHLORIDE	2.21	49	157092	8.08	UG/L	#	86
21) CARBON DISULFIDE	2.02	76	164148	7.86	UG/L		98
22) METHYL TERT-BUTYL ETHER (M	2.43	73	221102	9.43	UG/L		91
23) TRANS 1,2-DICHLOROETHENE	2.42	61	137311	8.69	UG/L		95
24) 1,1-DICHLOROETHANE	2.80	63	186440	9.21	UG/L		97
25) VINYL ACETATE	2.86	43	2761435	85.32	UG/L		98
26) DI ISOPROPYL ETHER	2.87	45	465515	8.32	UG/L		98
27) 2-BUTANONE	3.44	43	706951	84.98	UG/L	#	95
28) T-BUTYL ETHYL ETHER	3.25	59	324686	8.69	UG/L		97
29) CIS-1,2-DICHLOROETHENE	3.39	61	173025	8.42	UG/L		90
30) 2,2-DICHLOROPROPANE	3.39	77	96380	9.10	UG/L		98
31) ETHYL ACETATE	3.51	43	134778m	7.24	UG/L		
32) BROMOCHLOROMETHANE	3.65	128	41314	9.46	UG/L		87
33) TETRAHYDROFURAN	3.71	42	40527	7.31	UG/L		92
34) CHLOROFORM	3.73	83	158076	9.09	UG/L		93
35) 1,1,1-TRICHLOROETHANE	3.90	97	116934	9.34	UG/L		99
36) CYCLOHEXANE	3.94	56	179433	88.19	UG/L	#	88
37) CARBON TETRACHLORIDE	4.06	117	93745	9.36	UG/L		100
38) 1,1-DICHLOROPROPENE	4.07	75	113571	8.55	UG/L		99
39) BENZENE	4.28	78	368424	8.74	UG/L		98
40) T-AMYLMETHYL ETHER	4.41	73	224741	8.88	UG/L	#	90
43) 1,2-DICHLOROETHANE	4.31	62	166029	9.32	UG/L		92
44) TRICHLOROETHENE	4.92	95	89695	9.66	UG/L		94
45) METHYLCYCLOHEXANE	5.10	83	88860	9.52	UG/L	#	84
46) 1,2-DICHLOROPROPANE	5.15	63	113101	9.74	UG/L		96

(#) = qualifier out of range (m) = manual integration

Quantitation Report (QT Reviewed)

Data File : C:\MSDCHEM\1\DATA\101608\B0059.D Vial: 59
Acq On : 17 Oct 2008 7:54 pm Operator: LBD/MFF
Sample : 8260 LFBD 10 PPB Inst : GCMSVOA2
Misc : Multiplr: 1.00
MS Integration Params: 8260LOW.P

Quant Time: Oct 18 11:08:27 2008 Results File: 820924W8.RES

Quant Method : C:\MSDCHEM\1\METHODS\820924W8.M (RTE Integrator)
Title : 8260 SOIL CALIBRATION VOAMS 5973
Last Update : Wed Sep 24 17:39:09 2008
Response via : Initial Calibration
DataAcq Meth : 820924W8

Compound	R.T.	QIon	Response	Conc	Unit		Qvalue
47) DIBROMOMETHANE	5.27	93	57399	10.16	UG/L		96
48) 1,4-DIOXANE	5.33	88	9992m	85.55	UG/L		
49) BROMODICHLOROMETHANE	5.43	83	109595	8.87	UG/L		92
51) MIBK	6.06	43	1439745	89.62	UG/L		97
52) CIS-1,3-DICHLOROPROPENE	5.88	75	122363	8.57	UG/L		87
53) TOLUENE	6.19	91	400199	9.84	UG/L		98
54) TRANS-1,3,-DICHLOROPROPENE	6.43	75	111470	8.80	UG/L		88
55) 1,1,2-TRICHLOROETHANE	6.60	97	86625	10.04	UG/L		98
56) 2-HEXANONE	6.88	43	987505	89.13	UG/L		97
57) TETRACHLOROETHENE	6.71	164	65826	10.41	UG/L		95
58) 1,3-DICHLOROPROPANE	6.76	76	160991	9.72	UG/L	#	83
59) DIBROMOCHLOROMETHANE	6.98	129	70331	8.86	UG/L		96
60) 1,2-DIBROMOETHANE	7.07	107	90667	10.03	UG/L		99
63) CHLOROBENZENE	7.56	112	259801	10.09	UG/L		100
64) 1,1,1,2-TETRACHLOROETHANE	7.64	131	76981	9.54	UG/L		99
65) ETHYLBENZENE	7.68	91	407701	9.84	UG/L		100
66) M/P-XYLENES	7.79	91	631600	20.17	UG/L		99
67) 0-XYLENE	8.18	91	325993	10.25	UG/L		100
68) STYRENE	8.20	104	263497	9.42	UG/L		91
69) BROMOFORM	8.37	173	43435	8.94	UG/L		97
70) ISOPROPYLBENZENE	8.55	105	287743	9.72	UG/L		96
71) 1,1,2,2-TETRACHLOROETHANE	8.86	83	120793	10.38	UG/L	#	91
72) 1,4-DICHLORO-2-BUTENE(TRAN	8.92	53	25517m	6.09	UG/L		
73) BROMOBENZENE	8.83	77	175315	9.85	UG/L		96
74) 1,2,3-TRICHLOROPROPANE	8.89	110	33260	9.22	UG/L		98
75) N-PROPYLBENZENE	8.95	91	335673	9.14	UG/L		97
76) 2-CHLOROTOLUENE	9.02	91	261818	9.99	UG/L		95
77) 1,3,5-TRIMETHYLBENZENE	9.13	105	261438	9.64	UG/L		94
78) 4-CHLOROTOLUENE	9.13	91	295747	9.98	UG/L		96
80) TERT-BUTYLBENZENE	9.45	119	154155	8.82	UG/L		90
81) 1,2,4-TRIMETHYLBENZENE	9.49	105	269548	10.02	UG/L		95
82) SEC-BUTYLBENZENE	9.66	105	217285	8.75	UG/L		98
83) 1,3-DICHLOROBENZENE	9.75	146	157682	10.39	UG/L		98
84) P-ISOPROPYLTOLUENE	9.81	119	178157	9.17	UG/L		97
85) 1,4-DICHLOROBENZENE	9.85	146	164089	9.69	UG/L		99
86) N-BUTYLBENZENE	10.22	91	161855	9.66	UG/L		98
87) 1,2-DICHLOROBENZENE	10.21	146	153190	10.03	UG/L		99
88) 1,2-DIBROMO-3-CHLOROPROPAN	10.98	75	7973	5.84	UG/L		87 → 58%
89) 1,3,5-TRICHLOROBENZENE	11.19	180	68615	9.88	UG/L		87
90) 1,2,4-TRICHLOROBENZENE	11.79	180	24537	8.40	UG/L		90
91) HEXACHLOROBUTADIENE	11.97	225	10721	9.53	UG/L		97
92) NAPHTHALENE	12.03	128	46986	6.71	UG/L		100
93) 1,2,3-TRICHLOROBENZENE	12.27	180	20803	8.84	UG/L		96

(#) = qualifier out of range (m) = manual integration

Quantitation Report (QT Reviewed)

Data File : C:\MSDChem\1\DATA\101808\B0004.D Vial: 4
Acq On : 18 Oct 2008 10:45 am Operator: LBD/MFF
Sample : 8260 LFBD 10PPB Inst : GCMSVOA2
Misc : Multiplr: 1.00
MS Integration Params: 8260LOW.P

Quant Time: Oct 20 09:17:26 2008 Results File: 820924W8.RES

Quant Method : C:\MSDCHEM\1\METHODS\820924W8.M (RTE Integrator)
Title : 8260 SOIL CALIBRATION VOAMS 5973
Last Update : Sat Oct 18 12:56:35 2008
Response via : Initial Calibration
DataAcq Meth : 820924W8

CHECKED BY: MARK FLAHIVE OCT 20 2008

Internal Standards	R.T.	QIon	Response	Conc	Units	Dev(Min)
1) PENTAFLUOROBENZENE - ISTD	3.96	168	441629	30.00	UG/L	0.00
41) 1,4-DIFLOUROBENZENE - ISTD	4.68	114	765525	30.00	UG/L	0.00
61) CHLOROBENZENE-D5 ISTD	7.53	82	406459	30.00	UG/L	0.00
79) 1,4-DICHLOROBENZENE-D4-IST	9.82	152	307820	30.00	UG/L	0.00
System Monitoring Compounds						
2) 1,2-DICHLOROETHANE-D4 SS	4.23	65	271233	23.50	UG/L	0.00
Spiked Amount 25.000	Range 70 - 130		Recovery = 94.00%			
42) TOLUENE-D8 SS	6.12	98	766123	25.25	UG/L	0.00
Spiked Amount 25.000	Range 70 - 130		Recovery = 101.00%			
62) 4-BROMOFLUROBENZENE SS	8.69	95	301523	24.72	UG/L	0.00
Spiked Amount 25.000	Range 70 - 130		Recovery = 98.88%			
Target Compounds						Qvalue
3) DICHLORODIFLOUROMETHANE	1.00	85	35933	4.51	UG/L	99
4) DIFLUOROCHLOROMETHANE	1.01	51	120857	7.07	UG/L	95
5) CHLOROMETHANE	1.11	50	74924	5.48	UG/L	100
6) VINYL CHLORIDE	1.16	62	65144	5.84	UG/L	92
7) BROMOMETHANE	1.34	94	17197	4.99	UG/L	87
8) CHLOROETHANE	1.40	64	43565	7.96	UG/L	100
9) FLUORODICHLOROMETHANE	1.51	67	129529	8.21	UG/L	99
10) TRICHLOROFLUOROMETHANE	1.54	101	97909	8.67	UG/L	98
11) DI ETHYL ETHER	1.71	59	75513	9.15	UG/L	93
12) ACROLEIN	1.80	56	137837	60.25	UG/L	100
13) ACETONE	1.91	43	420348	97.79	UG/L	98
14) 1,1-DICHLOROETHENE	1.86	61	120968	8.25	UG/L	96
15) 1,1,2-TRICL-1,2,2-TRIFLETH	1.86	101	52926	9.47	UG/L	97
16) IODOMETHANE	1.97	142	87187	11.55	UG/L	99
17) METHYL ACETATE	2.14	43	239240	7.95	UG/L	95
18) T-BUTYL ALCOHOL	2.31	59	120929	105.54	UG/L #	90
19) ACRYLONITRILE	2.41	53	67898	12.14	UG/L	95
20) METHYLENE CHLORIDE	2.21	49	138199	7.26	UG/L #	86
21) CARBON DISULFIDE	2.02	76	158561	7.81	UG/L	99
22) METHYL TERT-BUTYL ETHER (M	2.42	73	252718	11.09	UG/L	91
23) TRANS 1,2-DICHLOROETHENE	2.42	61	153778	10.02	UG/L	92
24) 1,1-DICHLOROETHANE	2.80	63	182204	9.26	UG/L	98
25) VINYL ACETATE	2.86	43	2638283	83.87	UG/L #	97
26) DI ISOPROPYL ETHER	2.87	45	462588	8.50	UG/L	97
27) 2-BUTANONE	3.44	43	809248	100.10	UG/L #	94
28) T-BUTYL ETHYL ETHER	3.25	59	338799	9.33	UG/L	97
29) CIS-1,2-DICHLOROETHENE	3.39	61	174335	8.73	UG/L	92
30) 2,2-DICHLOROPROPANE	3.39	77	100519	9.77	UG/L	99
31) ETHYL ACETATE	3.44	43	809248	44.70	UG/L #	73
32) BROMOCHLOROMETHANE	3.64	128	39895	9.40	UG/L	89
33) TETRAHYDROFURAN	3.71	42	47836	8.88	UG/L	94
34) CHLOROFORM	3.73	83	152122	9.00	UG/L	96
35) 1,1,1-TRICHLOROETHANE	3.89	97	118178	9.71	UG/L	97
36) CYCLOHEXANE	3.94	56	179392	90.78	UG/L #	90
37) CARBON TETRACHLORIDE	4.06	117	91316	9.38	UG/L	98
38) 1,1-DICHLOROPROPENE	4.07	75	111693	9.65	UG/L	99
39) BENZENE	4.27	78	368935	9.00	UG/L	99
40) T-AMYLMETHYL ETHER	4.41	73	244713	9.94	UG/L #	90
43) 1,2-DICHLOROETHANE	4.30	62	167770	9.40	UG/L	95
44) TRICHLOROETHENE	4.92	95	90203	9.69	UG/L	95
45) METHYLCYCLOHEXANE	5.10	83	91970	9.83	UG/L	86
46) 1,2-DICHLOROPROPANE	5.15	63	116284	9.99	UG/L	96

(#) = qualifier out of range (m) = manual integration

Data File : C:\MSDChem\1\DATA\101808\B0004.D
Acq On : 18 Oct 2008 10:45 am
Sample : 8260 LFBD 10PPB
Misc :
MS Integration Params: 8260LOW.P

Vial: 4
Operator: LBD/MFF
Inst : GCMSVOA2
Multiplr: 1.00

Quant Time: Oct 20 09:17:26 2008 Results File: 820924W8.RES

Quant Method : C:\MSDCHEM\1\METHODS\820924W8.M (RTE Integrator)
Title : 8260 SOIL CALIBRATION VOAMS 5973
Last Update : Sat Oct 18 12:56:35 2008
Response via : Initial Calibration
DataAcq Meth : 820924W8

	Compound	R.T.	QIon	Response	Conc	Unit		Qvalue
47)	DIBROMOMETHANE	5.26	93	61545	10.87	UG/L		97
48)	1,4-DIOXANE	5.33	88	12911	110.32	UG/L	#	80
49)	BROMODICHLOROMETHANE	5.43	83	114855	9.27	UG/L		93
51)	MIBK	6.05	43	1666917	103.55	UG/L		97
52)	CIS-1,3-DICHLOROPROPENE	5.87	75	130431	9.11	UG/L		88
53)	TOLUENE	6.19	91	408155	10.01	UG/L		99
54)	TRANS-1,3,-DICHLOROPROPENE	6.43	75	120362	9.43	UG/L		88
55)	1,1,2-TRICHLOROETHANE	6.60	97	90225	10.44	UG/L		96
56)	2-HEXANONE	6.87	43	1173865	105.73	UG/L		97
57)	TETRACHLOROETHENE	6.71	164	67301	10.62	UG/L		95
58)	1,3-DICHLOROPROPANE	6.76	76	164369	9.90	UG/L		85
59)	DIBROMOCHLOROMETHANE	6.97	129	73882	9.29	UG/L		98
60)	1,2-DIBROMOETHANE	7.07	107	97702	10.78	UG/L		100
63)	CHLOROBENZENE	7.55	112	263999	9.99	UG/L		100
64)	1,1,1,2-TETRACHLOROETHANE	7.64	131	80953	9.79	UG/L		99
65)	ETHYLBENZENE	7.67	91	426922	10.05	UG/L		99
66)	M/P-XYLENES	7.79	91	648488	20.19	UG/L		99
67)	O-XYLENE	8.18	91	338354	10.37	UG/L		99
68)	STYRENE	8.19	104	272982	9.52	UG/L		92
69)	BROMOFORM	8.36	173	47735	9.58	UG/L		98
70)	ISOPROPYLBENZENE	8.54	105	307057	10.12	UG/L		95
71)	1,1,2,2-TETRACHLOROETHANE	8.85	83	130833	10.97	UG/L		92
72)	1,4-DICHLORO-2-BUTENE(TRAN	8.91	53	30047m	6.99	UG/L		
73)	BROMOBENZENE	8.82	77	179264	9.83	UG/L		96
74)	1,2,3-TRICHLOROPROPANE	8.88	110	35213	9.52	UG/L		95
75)	N-PROPYLBENZENE	8.95	91	349957	9.30	UG/L		97
76)	2-CHLOROTOLUENE	9.02	91	269775	10.03	UG/L		96
77)	1,3,5-TRIMETHYLBENZENE	9.13	105	274166	9.86	UG/L		93
78)	4-CHLOROTOLUENE	9.13	91	306991	10.10	UG/L		96
80)	TERT-BUTYLBENZENE	9.44	119	161861	8.86	UG/L		91
81)	1,2,4-TRIMETHYLBENZENE	9.49	105	278893	9.92	UG/L		94
82)	SEC-BUTYLBENZENE	9.66	105	228574	8.82	UG/L		98
83)	1,3-DICHLOROBENZENE	9.75	146	167392	10.56	UG/L		99
84)	P-ISOPROPYLTOLUENE	9.81	119	180640	8.90	UG/L		96
85)	1,4-DICHLOROBENZENE	9.84	146	171668	9.71	UG/L		99
86)	N-BUTYLBENZENE	10.21	91	164408	9.40	UG/L		97
87)	1,2-DICHLOROBENZENE	10.20	146	164759	10.33	UG/L		100
88)	1,2-DIBROMO-3-CHLOROPROPAN	10.98	75	13525	9.48	UG/L		88
89)	1,3,5-TRICHLOROBENZENE	11.18	180	83720	11.54	UG/L		91
90)	1,2,4-TRICHLOROBENZENE	11.79	180	44623	14.63	UG/L		93
91)	HEXACHLOROBUTADIENE	11.97	225	16600	14.13	UG/L		99
92)	NAPHTHALENE	12.03	128	68866	9.42	UG/L		99
93)	1,2,3-TRICHLOROBENZENE	12.26	180	24049	9.78	UG/L		95

→ 14.70

(#) = qualifier out of range (m) = manual integration

APPENDIX G

Qualitative Human Health Exposure Assessment

QUALITATIVE HUMAN HEALTH EXPOSURE ASSESSMENT

Morris Park Yard Facility
Richmond Hill, New York

Prepared for:

Long Island Rail Road

Prepared by:

TRC Engineers, Inc.
1430 Broadway
New York, New York

TRC Project No. 107865-0010-00007

March 2009

TABLE OF CONTENTS

Section		Page
1.0	Introduction	1-1
2.0	Identification of Contaminants of POTENTIAL Concern (COPCs)	2-1
3.0	Exposure Pathway Analysis	3-1
3.1	Contaminant Release and Transport Mechanisms	3-1
3.2	Point of Exposure	3-1
3.3	Routes of Exposure	3-3
3.4	Receptor Population	3-3
4.0	Conclusions	4-1
5.0	References	5-1

1.0 INTRODUCTION

The overall purpose of this qualitative exposure assessment is to satisfy the requirements for a human health exposure assessment for a Remedial Investigation Report (RIR) in accordance with the New York State Department of Environmental Conservation (NYSDEC) Draft DER-10 Technical Guidance for Site Investigation and Remediation (December 2002). The exposure assessment qualitatively evaluates on-site and off-site exposures to human health from environmental contamination associated with historic releases at the Long Island Railroad Morris Park Yard (Site). Evaluation of off-site impacts to the environment was not part of the scope of this human health exposure assessment, but is addressed in the Fish and Wildlife Resource Impact Analysis in the RIR.

The Site encompasses approximately 23 acres located in the Richmond Hill section of Queens, New York. The Site is bounded by the LIRR Richmond Hill Yard to the north, Atlantic Avenue to the south, 121st Street to the west, and the Van Wyck Expressway to the east. Figure 1 shows the project Site location.

The surrounding area consists of mixed residential, light industrial and commercial zones. Figure 2 shows the uses of the surrounding area, with sensitive receptors, such as hospitals and schools.

The soils at the Site and in the surrounding area consist of outwash sands and tills extending from the surface to the Gardiners Clay. Groundwater in these unconsolidated glacial deposits at the Site (the "Unconsolidated Upper Aquifer") is encountered at approximately 40 feet below ground surface (ft bgs), and groundwater flow direction is to the southwest, towards the Jamaica Bay. According to the RIR by STV (STV, 1996), the hydraulic conductivity of the Unconsolidated Upper Aquifer has been estimated at 270 feet/day.

The Gardiners Clay underlying the Unconsolidated Upper Aquifer consists of greenish-gray clays and silts, with some interbedded sands, and represents a confining layer. The Gardiners Clay at the Site is generally encountered at about 140 to 160 ft bgs. The hydraulic conductivity of this geologic unit is very low, and it is considered to be relatively impermeable.

2.0 IDENTIFICATION OF CONTAMINANTS OF POTENTIAL CONCERN (COPCS)

Extensive sampling has been performed at the Site as part of the Remedial Investigation (RI) and testing by others. The results of the RI and other studies are discussed in detail in the RI report (RIR; TRC, 2009).

Based upon the findings of the RI and prior investigations by others, the principal contaminants of potential concern (COPCs) associated with either off-site or on-site sources are chlorinated solvents, tetrachloroethene (PCE), trichloroethene (TCE) and vinyl chloride (VC); petroleum-related compounds, benzene, ethylbenzene, methyl tert-butyl ether (MTBE) and naphthalene; isopropylbenzene; and chlorofluorocarbons (CFCs), trichlorofluoromethane (TCFM) and flurodichloromethane (DCFM). Summary statistics for soil, groundwater and soil vapor are presented in Tables 1 to 7. The following table summarizes the COPCs in groundwater, soil and soil vapor and identified whether they originate from the Site (i.e., "Site-related") or originate from off-site sources (i.e., "not Site related").

Medium	Contaminants of Potential Concern	Description
Groundwater	Tetrachloroethene (PCE) Trichlorethene (TCE) Vinyl chloride	Concentrations of PCE and TCE above Class GA groundwater standards are present in the deep groundwater (i.e., 140 feet bgs) at on-site and off-site locations. Vinyl chloride was detected above the Class GA groundwater standard in one deep groundwater sample collected at an off-site location. These chemicals are not considered Site-related.
	Trichlorofluoromethane (TCFM) Flurodichloromethane (DCFM)	Concentrations of TCFM and DCFM above Class GA groundwater standards are present in the shallow groundwater (i.e., 40 feet bgs) at on-site and off-site locations. These chemicals are considered Site-related.

Medium	Contaminants of Potential Concern	Description
	1,2-Dichloroethylene	Concentrations of 1,2-dichloroethylene above Class GA groundwater standards are present in the deep groundwater at both on-site and off-site locations. This chemical is not considered Site-related.
	Methylene chloride	Methylene chloride was detected above the Class GA groundwater standard in one shallow groundwater sample collected on-site. This compound is not considered Site related.
	Benzene, Ethyl benzene Isopropylbenzene	Benzene, ethylbenzene and isopropylbenzene were detected above Class GA groundwater standards in two shallow groundwater samples collected on-site. Benzene was detected above the USEPA Residential Vapor Intrusion (VI) screening criteria (USEPA 2002) in two shallow groundwater samples collected on-site. These chemicals are considered Site-related.
	Naphthalene	Naphthalene was detected above the Class GA groundwater standard and VI screening criteria (USEPA 2002) in one shallow groundwater sample collected on-site. This chemical is considered Site-related.
	Methyl tert-butyl ether (MTBE)	Concentrations of MTBE above Class GA groundwater standards are present in the deep groundwater at off-site locations. This chemical is not considered Site-related.
	Bis(2-ethylhexyl)phthalate	Bis(2-ethylhexyl)phthalate was detected above the Class GA groundwater standard in two shallow and one deep groundwater samples collected from off-site locations. This chemical is not considered Site-related.

Soil		No chemicals were detected above NYSDEC Restricted Residential Soil Cleanup Objectives (SCOs) in soil on-site or off-site.
Soil Vapor	Chloroform	Chloroform was detected above the VI screening criteria (USEPA 2002) in a soil gas sample collected from seven feet bgs at one off-site location. This chemical is not considered Site-related.
	Trichloroethene (TCE) Tetrachloroethene (PCE)	Concentrations of TCE and PCE above the VI screening criteria (USEPA 2002) were detected in soil vapor samples collected from seven feet bgs and 27 feet bgs at two on-site soil vapor sample locations at the property boundary (SG-13/23 and SG-22) and at two off-site locations (SG-6/24 and SG-18). These soil vapor sampling locations are adjacent to historic off-site potential sources of chlorinated solvents (a dry cleaner and an ink manufacturer). These compounds in soil vapor are not considered Site-related. Concentrations of TCE and PCE at other locations of the Site are below VI screening criteria.

3.0 EXPOSURE PATHWAY ANALYSIS

The exposure pathway analysis follows the scope outlined by NYSDEC Draft DER-10 Technical Guidance for Site Investigation and Remediation (NYSDEC 2002). According to the DER-10 document, an exposure pathway consists of the following five elements:

1. Contamination source,
2. Contaminant release and transport mechanisms,
3. Point of exposure,
4. Route of exposure, and
5. Receptor population.

An exposure pathway is considered to be complete when all five of these elements exist. An exposure pathway is considered to be incomplete if it can be demonstrated that any one of the five elements has not existed, does not exist in the present, or will not exist in the future. In Section 2.0, Site-related and non-Site-related COPCs were identified and discussed.

3.1 Contaminant Release and Transport Mechanisms

Potential contaminant release and transport mechanisms for known contamination in soil and groundwater include the following:

- Migration of VOCs into surrounding buildings via soil vapor intrusion, and
- Migration of COPCs in groundwater.

3.2 Point of Exposure

The potential for exposure to Site contaminants in soil does not exist as only very low concentrations of chemicals below Restricted Residential SCOs (NYSDEC 2006) were detected in soil. In addition, these low concentrations were detected in soil located at least 30 feet below ground surface. Therefore, the potential for exposure to Site-related and non-Site-related COPCs in soil does not exist.

The potential for vapor intrusion associated with VOCs in soil gas and shallow groundwater was evaluated by comparing the analytical data to the USEPA Residential Vapor Intrusion (VI) screening criteria (USEPA 2002). Concentrations below these criteria indicate that the VI exposure pathway is not significant. The attenuation factor for groundwater was determined to

be 3E-04 based on a soil type of sand and the depth to groundwater. The cancer risk level selected is 1E-06 and the screening criteria for noncarcinogenic compounds were reduced by a factor of 10 corresponding to a hazard quotient (HQ) of 0.1. The attenuation factor for soil vapor was determined to be 1E-03 based on a sand soil type and the depth of the soil vapor samples. Only two Site-related COPCs, benzene and naphthalene, were identified in groundwater at concentrations slightly above the VI screening criteria. These compounds were only detected within the track yard in monitoring well MW-6, and the only potential for exposure exists should a building be constructed in this area. There are no construction plans for the track yard currently or in the future. Any future construction plans would follow a site-specific Health and Safety Plan that would minimize worker exposure. Therefore, shallow groundwater is not considered a point of exposure for the vapor intrusion exposure pathway for site-related contaminants. Deep groundwater is not considered a point of exposure for the vapor intrusion exposure pathway due to the overlying shallow groundwater that eliminates the volatilization of VOCs from deep groundwater into vadose zone soils where vapor intrusion into buildings could occur. The potential for exposure to Site-related and non-Site related COPCs in groundwater through direct ingestion by all receptors does not exist due to the fact that the unconsolidated aquifer in the area is not utilized as a source of drinking water and that, if utilized, the city would pre-treat the water prior to human consumption.

No Site-related COPCs were identified in on-Site soil vapor samples. However, three non-Site-related COPCs, chloroform, TCE and PCE, were detected in soil vapor samples collected off-Site (SG-12) above the VI screening criterion indicating the potential for exposure by off-site residents. TCE and PCE were also detected in soil vapor samples collected on-Site at the south property boundary (SG-13 and 23) at concentrations above the VI screening criteria indicating the potential for exposure via vapors intruding into buildings where inhalation by on-Site workers may occur. As previously discussed, these soil vapor samples were collected at locations adjacent to historic off-site sources of chlorinated solvents. Currently, there are no buildings at the on-Site soil vapor SG-13 and SG-23 location. Therefore, there are no current exposure pathways. Should construction activities occur in the future, the potential exists for construction and industrial worker receptors to be exposed to TCE and PCE via the vapor intrusion exposure pathway. In the event that construction activities occur at the south property boundary, an appropriate construction worker Health and Safety Plan would be developed and implemented to prevent construction worker exposure to these chemicals during construction.

3.3 Routes of Exposure

There is no potential for exposure to Site-related COPCs for all identified receptors except for industrial workers who may be exposed to two Site-related groundwater COPCs, benzene and naphthalene, under a hypothetical future exposure scenario where worker exposure occurs via inhalation of vapors in air inside a building constructed in the track yard. There are no plans to construct a building in the track yard; therefore, the potential for exposure under this future exposure scenario is remote.

No direct contact routes of exposure (i.e., direct ingestion or dermal contact exposure) exist for soil and groundwater due to the depth of contamination in soil and no current or potential future use of the Unconsolidated Upper Aquifer as a potable water supply at the Site or surrounding area.

The potential exists for exposure by future on-Site industrial worker receptors to two non-Site-related soil gas COPCs, TCE and PCE, via the vapor intrusion exposure pathway. Potential future construction worker exposure is eliminated through the implementation of a construction worker Health and Safety Plan.

The potential exists for exposure to one non-Site-related soil gas COPC, chloroform, via the vapor intrusion exposure pathway for off-site residential receptors.

3.4 Receptor Population

This human health exposure assessment has identified the following potential receptors:

- Current and future industrial workers (adult)
- Future construction workers (adult)
- Current and future off site residents (adult and child)

Note that visitors to the Site and to off-site residences are also considered receptor populations; however, exposure by industrial workers and off-site residents is considered to be protective of these receptor populations, respectively.

4.0 CONCLUSIONS

This qualitative exposure assessment evaluated the potential for exposure associated with site-related and non-Site-related COPCs identified in groundwater, soil and soil vapor. The only potentially complete exposure pathway for Site-related COPCs is the vapor intrusion exposure pathway for future industrial workers. Benzene and naphthalene, two Site-related COPCs, were identified above VI screening criteria in shallow groundwater in a small area in the track yard. The vapor intrusion exposure pathway is also potentially complete for future industrial workers associated with TCE and PCE identified in soil vapor samples SG-13/23 and SG-22 located at the property boundary. The potential for exposure exists only if a building is constructed in this area. However, there are no plans for the construction of a building in the track yard. The only potentially complete exposure pathway for non-Site-related chemicals is the vapor intrusion exposure pathway for off-Site residents associated with TCE, PCE and chloroform detected above VI screening criteria in off-Site soil vapor samples. The table below summarizes the results of this exposure assessment.

Potential Receptor	Exposure Scenario	Exposure Potential
Current/future Industrial Worker	• Inhalation of VOCs in indoor air associated with vapor intrusion from subsurface sources	The potential for current exposure to Site-related COPCs does not exist as only low concentrations of two site-related chemicals were detected in an area of the Facility where no current exposure is occurring. The potential for future exposure to two Site-related COPCs (benzene and naphthalene) exists for industrial workers should a building be constructed where concentrations of VOCs above VI screening criteria were identified in one on-Site groundwater sample, MW-6. The potential exists for future exposure by industrial workers should a building be constructed where concentrations of non-Site-related TCE and PCE were identified in on-Site soil vapor samples SG-13/23 and SG-22.

Potential Receptor	Exposure Scenario	Exposure Potential
	• Inhalation of volatiles and particulates in ambient air.	**None:** Subsurface sources of contamination are covered with at least 30 feet of clean soil and volatilization of low concentrations of VOCs into ambient air is considered insignificant.
	• Direct contact with Site contaminants in soil.	**None:** No COPCs were identified in soil at depths where exposure is likely to occur.
	• Direct contact with Site contaminants in groundwater.	**None:** Direct contact with contaminated groundwater will not occur as there is no current or potential future use of groundwater as a potable water supply.
Future Construction Workers	Inhalation of VOCs in indoor air associated with vapor intrusion from subsurface sources	**None:** The potential for exposure to Site-related COPCs does not exist as only low concentrations of two site-related chemicals were detected in an area of the Facility where no current or future construction activities are planned. The implementation of a Health and Safety Plan eliminates the potential for exposure by future construction workers to VOCs should construction activities occur in the future.

	Inhalation of volatiles and particulates in ambient air.	**None:** Subsurface sources of contamination are covered with at least 30 feet of clean soil and volatilization of low concentrations of VOCs into ambient air is considered insignificant.
	Direct contact with Site contaminants in soil.	**None:** No COPCs were identified in soil at depths where exposure is likely to occur.
	Direct contact with Site contaminants in groundwater.	**None:** Direct contact with contaminated soil will not occur due to the depth to groundwater. In addition, groundwater is not used as a potable water supply.
Off-Site Residents	Inhalation of VOCs in indoor air associated with vapor intrusion from subsurface sources	No Site-related COPCs were identified above VI screening criteria at off-Site locations. The potential exists for off-site residents to be exposed to non-Site-related COPCs (TCE, PCE and chloroform) identified in off-Site soil vapor samples.
	Inhalation of volatiles and particulates in ambient air.	**None:** Subsurface sources of contamination are covered with at least 30 feet of clean soil and volatilization of low concentrations of VOCs into ambient air is considered insignificant.
	Direct contact with COPCs in soil.	**None:** No COPCs were identified in soil at depths where exposure is likely to occur.
	Direct contact with Site contaminants in groundwater.	**None:** There are no known current or known potential future uses of groundwater as a potable water supply.

5.0 REFERENCES

1. NYSDEC 2002. New York State Department of Environmental Conservation (NYSDEC), Draft DER-10, Technical Guidance for Site Investigation and Remediation, NYSDEC Division of Environmental Remediation. December 25, 2002.

2. NYSDEC 2006. 6 NYCRR Subpart 375-1, General Remedial Program Requirements; 6 NYCRR Subpart 375-6, Remedial Program Soil Cleanup Objectives, December 14, 2006.

3. STV 1998. Remedial Investigation Report for Morris Park Yard, Volumes I and II, STV Incorporated, May 1998.

4. TRC 2009. Remedial Investigation Report, Morris Park Yard, Richmond Hill, New York. TRC Environmental Corporation, March.

5. USEPA 2002. Draft Guidance for Evaluating Vapor Intrusion to Indoor Air Pathway from Groundwater and Soils. US Environmental Protection Agency, Office of Solid Waste and Emergency Response. November.

Table 1
Volatile Organic Compounds in Soil
LIRR, Morris Park Yard Facility
Remedial Investigation

SAMPLE NAME LAB SAMPLE ID DATE SAMPLED DEPTH INTERVAL DILUTION FACTOR (ug/Kg)	NYSDEC Brownfield Residential Use (1) Soil Cleanup Objectives	# of Samples	# of Detects	Freq. of Detects	Min. of Detects (ug/kg)	Max. of Detects (ug/kg)	Location of Max. Detected	Min. of Non-Detects (ug/kg)	Max. of Non-Detects (ug/kg)	Mean Concentration (ug/kg)	COPC Screening
Dichlorodifluoromethane (DCDFM)	NC	18	0	0.0%	--	--		320	2500	2.7E+02	
Chloromethane	NC	18	1	5.6%	100	100	B-1 (18-20)	320	2500	2.7E+02	
Vinyl Chloride	210	18	0	0.0%	--	--		320	2500	2.7E+02	
Bromomethane	NC	18	2	11.1%	100	200	B-1 (36-38)	320	2500	2.7E+02	
Chloroethane	NC	18	0	0.0%	--	--		320	2500	2.7E+02	
Trichlorofluoromethane (TCFM)	NC	18	3	16.7%	72	1600	B2-(24-26)	320	2500	4.1E+02	
1,1,2-Trichlorotrifluoroethane	NC	18	0	0.0%	--	--		320	2500	2.7E+02	
1,1-Dichloroethene	330	18	0	0.0%	--	--		320	2500	2.7E+02	
Acetone	100,000	18	5	27.8%	470	2200	B-1 (36-38)	1600	12000	1.4E+03	
Carbon Disulfide	NC	18	0	0.0%	--	--		320	2500	2.7E+02	
Methyl tert-butyl Ether	6,200	18	0	0.0%	--	--		320	2500	2.7E+02	
Methyl Acetate	NC	18	9	50.0%	85	430	B4-(39-41)	350	590	2.0E+02	
Methylene Chloride	51,000	18	0	0.0%	--	--		320	2500	2.7E+02	
trans-1,2-Dichloroethene	5,000	18	0	0.0%	--	--		320	2500	2.7E+02	
1,1-Dichloroethane	19,000	18	0	0.0%	--	--		320	2500	2.7E+02	
Cyclohexane	NC	18	1	5.6%	510	510	B2-(38-40)	320	2500	2.9E+02	
2-Butanone	NC	18	9	50.0%	370	2800	B4-(39-41)	1700	2900	1.0E+03	
Carbon Tetrachloride	1,400	18	0	0.0%	--	--		320	2500	2.7E+02	
cis-1,2-Dichloroethene	59,000	18	0	0.0%	--	--		320	2500	2.7E+02	
Chloroform	10,000	18	2	11.1%	51	55	B2-(24-26)	320	2500	2.6E+02	
1,1,1-Trichloroethane	100,000	18	0	0.0%	--	--		320	2500	2.7E+02	
Methylcyclohexane	NC	18	2	11.1%	100	1200	B2-(38-40)	320	2500	3.2E+02	
Benzene	2,900	18	2	11.1%	1300	1500	B2-(24-26)	320	2500	4.1E+02	
1,2-Dichloroethane	2,300	18	0	0.0%	--	--		320	2500	2.7E+02	
Trichloroethene	10,000	18	1	5.6%	970	970	B-7(145-147)	320	2500	3.1E+02	
1,2-Dichloropropane	NC	18	0	0.0%	--	--		320	2500	2.7E+02	
Bromodichloromethane	NC	18	0	0.0%	--	--		320	2500	2.7E+02	
4-Methyl-2-Pentanone	NC	18	0	0.0%	--	--		380	12000	1.3E+03	
Toluene	100,000	18	3	16.7%	120	1600	B2-(24-26)	320	2500	4.2E+02	
t-1,3-Dichloropropene	NC	18	0	0.0%	--	--		320	2500	2.7E+02	
cis-1,3-Dichloropropene	NC	18	0	0.0%	--	--		320	2500	2.7E+02	
1,1,2-Trichloroethane	NC	18	0	0.0%	--	--		320	2500	2.7E+02	
2-Hexanone	NC	18	0	0.0%	--	--		320	12000	1.3E+03	
Dibromochloromethane	NC	18	0	0.0%	--	--		320	2500	2.7E+02	
1,2-Dibromoethane	NC	18	0	0.0%	--	--		320	2500	2.7E+02	
Tetrachloroethene	5,500	18	2	11.1%	1300	1600	B2-(24-26)	320	2500	4.1E+02	
Chlorobenzene	100,000	18	0	0.0%	--	--		320	2500	2.7E+02	
Ethyl Benzene	30,000	18	2	11.1%	45	49	B2-(24-26)	320	2500	2.6E+02	
m/p-Xylenes	10,000	18	2	11.1%	380	390	B2-(24-26)	640	5000	5.5E+02	
o-Xylene	NC	18	2	11.1%	110	160	B2-(38-40)	320	2500	2.7E+02	
Styrene	NC	18	0	0.0%	--	--		320	2500	2.7E+02	
Bromoform	NC	18	0	0.0%	--	--		320	2500	2.7E+02	
Isopropylbenzene	NC	18	0	0.0%	--	--		320	2500	2.7E+02	
1,1,2,2-Tetrachloroethane	NC	18	0	0.0%	--	--		320	2500	2.7E+02	
1,3-Dichlorobenzene	17,000	18	0	0.0%	--	--		320	2500	2.7E+02	
1,4-Dichlorobenzene	9,800	18	0	0.0%	--	--		320	2500	2.7E+02	
1,2-Dichlorobenzene	100,000	18	0	0.0%	--	--		320	2500	2.7E+02	
1,2-Dibromo-3-Chloropropane	NC	18	0	0.0%	--	--		320	2500	2.7E+02	
1,2,4-Trichlorobenzene	NC	18	0	0.0%	--	--		320	2500	2.7E+02	
Chlorofluoromethane	NC	18	0	0.0%	--	--		320	2500	2.7E+02	
Chlorodifluoromethane (CDFM)	NC	18	2	11.1%	190	241	B2-(24-26)	3200	25000	2.5E+03	
Fluorodichloromethane (DCFM)	NC	18	0	0.0%	--	--		3200	25000	2.8E+03	

NOTES:

(1) Soil Cleanup Objective is based upon Protection of Public Health for Residential Use (6NYCRR Subpart 3.75-6.8(b))

Bold shaded values exceed Soil Cleanup Objective

NC - means no cleanup criterion for parameter provided by NYSDEC

U - Not Detected

J - Estimated Value

UJ - Estimated nondetect

Table 2
Summary Statistics for Volatile Organic Compounds in Shallow Groundwater
LIRR, Morris Park Yard Facility
Remedial Investigation

SAMPLE NAME LAB SAMPLE ID DATE SAMPLED	Groundwater Standards[1]/ Guidance Values[2] (ppb)	footnote	USEPA Groundwater Criteria Vapor Intrusion Exposure Pathway Attenuation Factor: 3E-04 Cancer Risk Level: 1E-06, HQ=0.1 (ppb)	# of Samples	# of Detects	Freq. of Detects	Min. of Detects (ppb)	Max. of Detects (ppb)	Location of Max. Detected	Min. of Non-Detects (ppb)	Max. of Non-Detects (ppb)	Mean Concentration (ppb)	COPC Ingestion	COPC Vapor Intrusion
Dichlorodifluoromethane (DCDFM)	5	1	4.8E+00	27	0	0.0%	--	--		5	5	2.5E+00		
Chloromethane	N/L		NC	27	0	0.0%	--	--		5	5	2.5E+00		
Vinyl chloride	2.001	1	2.0E+00	27	0	0.0%	--	--		5	5	2.5E+00		
Bromomethane	5	1	NC	27	0	0.0%	--	--		5	5	2.5E+00		
Chloroethane	5	1	9.2E+03	27	0	0.0%	--	--		5	5	2.5E+00		
Trichlorofluoromethane (TCFM)	5	1	5.9E+01	27	7	25.9%	1.3	51	MW-2D-60	5	5	4.6E+00	COPC Ingestion	
1,1,2-Trichlorotrifluoroethane	5	1	5.1E+01	27	0	0.0%	--	--		5	5	2.5E+00		
1,1-Dichloroethene	5	1	6.2E+01	27	0	0.0%	--	--		5	5	2.5E+00		
Acetone	50	2	7.4E+04	27	1	3.7%	14	14	MW-2U-60	25	25	1.3E+01		
Carbon Disulfide	N/L		1.9E+02	27	0	0.0%	--	--		5	5	2.5E+00		
MTBE	10	1	3.9E+04	27	2	7.4%	2.4	5.8	MW6-60(DUP)	5	5	2.6E+00		
Methyl Acetate	N/L		>soil vapor saturation conc.	27	0	0.0%	--	--		5	5	2.5E+00		
Methylene Chloride	5	1	1.9E+02	27	1	3.7%	5.3	5.3	MW-17-60R	5	5	2.6E+00	COPC Ingestion	
trans-1,2-Dichloroethene	0.4	1	6.1E+01	27	0	0.0%	--	--		5	5	2.5E+00		
1,1-Dichloroethane	5	1	7.3E+02	27	0	0.0%	--	--		5	5	2.5E+00		
Cyclohexane	N/L		NC	27	2	7.4%	2.9	4.3	MW6-60(DUP)	5	5	2.6E+00		
2-Butanone	50	2	1.5E+05	27	0	0.0%	--	--		25	25	1.3E+01		
Carbon Tetrachloride	5	1	5.0E+00	27	0	0.0%	--	--		5	5	2.5E+00		
1,2-Dichloroethylene (Total)	5	1	NC	27	0	0.0%	--	--		5	5	2.5E+00		
cis-1,2-Dichloroethylene	5		7.0E+01	0	0	0.0%	--	--		--	--	--		
Chloroform	7	1	8.0E+00	27	1	3.7%	1.5	1.5	MW-17-60R	5	5	2.5E+00		
1,1,1-Trichloroethane	5	1	1.0E+03	27	0	0.0%	--	--		5	5	2.5E+00		
Methylcyclohexane	N/L		2.4E+02	27	2	7.4%	4.5	6.4	MW6-60(DUP)	5	5	2.7E+00		
Benzene	1	1	5.0E+00	27	2	7.4%	6.1	9	MW6-60(DUP)	5	5	2.9E+00	COPC Ingestion	COPC VI
1,2-Dichloroethane	5	1	7.8E+00	27	0	0.0%	--	--		5	5	2.5E+00		
Trichloroethene (TCE)	5	1	5.0E+00	27	0	0.0%	--	--		5	5	2.5E+00		
1,2-Dichloropropane	1	1	1.2E+01	27	0	0.0%	--	--		5	5	2.5E+00		
Bromodichloromethane	50	2	NC	27	0	0.0%	--	--		5	5	2.5E+00		
4-Methyl-2-Pentanone	N/L		NC	27	1	3.7%	6.3	6.3	MW-2U-60	25	25	1.2E+01		
Toluene	5	1	4.9E+03	27	0	0.0%	--	--		5	5	2.5E+00		
t-1,3-Dichloropropene	0.4	1	2.8E+00	27	0	0.0%	--	--		5	5	2.5E+00		
cis-1,3-Dichloropropene	5	1	2.8E+00	27	0	0.0%	--	--		5	5	2.5E+00		
1,1,2-Trichloroethane	1	1	1.4E+01	27	0	0.0%	--	--		5	5	2.5E+00		
2-Hexanone	50	2	NC	27	0	0.0%	--	--		25	25	1.3E+01		
Dibromochloromethane	50	2	NC	27	0	0.0%	--	--		5	5	2.5E+00		
1,2-Dibromoethane	5	1	1.2E+00	27	0	0.0%	--	--		5	5	2.5E+00		
Tetrachloroethene (PCE)	5	1	5.0E+00	27	4	14.8%	1.1	3.7	MW-10-60	5	5	2.5E+00		
Chlorobenzene	5	1	1.3E+02	27	0	0.0%	--	--		5	5	2.5E+00		
Ethylbenzene	5	1	7.0E+02	27	3	11.1%	3.8	16	MW6-60(DUP)	5	5	3.2E+00	COPC Ingestion	
p-&m-Xylenes	5	1	7.4E+03	27	3	11.1%	1.3	2.6	MW-2-50R	10	10	4.6E+00		
o-Xylene	5	1	1.1E+04	27	1	3.7%	1.3	1.3	MW-2-50R	5	5	2.5E+00		
Styrene	5	1	3.0E+04	27	0	0.0%	--	--		5	5	2.5E+00		
Bromoform	50	2	3.0E+03	27	0	0.0%	--	--		5	5	2.5E+00		
Isopropylbenzene	5	1	NC	27	3	11.1%	1.4	9.9	MW6-60(DUP)	5	5	2.9E+00	COPC Ingestion	
1,1,2,2-Tetrachloroethane	5	1	9.9E+00	27	0	0.0%	--	--		5	5	2.5E+00		
1,3-Dichlorobenzene	5	1	2.8E+01	27	0	0.0%	--	--		5	5	2.5E+00		
1,4-Dichlorobenzene	5	1	2.7E+03	27.0	0.0	0.0%	--	--		5.0	5.0	2.5E+00		
1,2-Dichlorobenzene	3	1	8.6E+02	27	0	0.0%	--	--		5	5	2.5E+00		
1,2-Dibromo-3-Chloropropane	0.04	1	1.1E+01	27	0	0.0%	--	--		5	5	2.5E+00		
1,2,4-Trichlorobenzene	5	1	1.1E+03	27	0	0.0%	--	--		5	5	2.5E+00		
Chlorofluoromethane	N/L		NC	27	2	7.4%	2.3	5.5	MW6-60(DUP)	5	5	2.6E+00		
Flurodichloromethane (DCFM)	5	1	NC	27	3	11.1%	4.81	85	MW-2D-60	5	5	6.2E+00	COPC Ingestion	
Chlorodifluoromethane (CDFM)	N/L		>soil vapor saturation conc.	27	1	3.7%	6.54	6.54	MW-15-60	50	50	2.4E+01		

Notes:
All results given in micrograms per liter (ug/L)
or parts per billion (ppb)
[1] = New York State Ambient Water Quality Standard.
[2] = New York State Ambient Water Quality Guidance Value.
N/L= Not Listed in New York State Ambient Water Quality
U = Not detected
J = Approximate Value
D = Sample was Diluted
UJ = Estimated nondetec
ND = Not detected
NA = Not analyzed

Table 3
Summary Statistics for Volatile Organic Compounds in Deep Groundwater
LIRR, Morris Park Yard Facility
Remedial Investigation

SAMPLE NAME LAB SAMPLE ID DATE SAMPLED	Groundwater Standards[1]/ Guidance Values[2] (ppb)	footnote	USEPA Groundwater Criteria Vapor Intrusion Exposure Pathway Attenuation Factor: 3E-04 Cancer Risk Level: 1E-06, HQ=0.1 (ppb)	# of Samples	# of Detects	Freq. of Detects	Min. of Detects (ppb)	Max. of Detects (ppb)	Location of Max. Detected	Min. of Non-Detects (ppb)	Max. of Non-Detects (ppb)	Mean Concentration (ppb)	COPC Ingestion
Dichlorodifluoromethane (DCDFM)	5	1	4.8E+00	18	5	27.8%	4.6	40.8	MW 33D	2	5	6.4E+00	COPC Ingestion
Chloromethane	N/L		NC	18	1	5.6%	1.7	1.7	MW-21D	2	5	2.2E+00	
Vinyl chloride	2.001	1	2.0E+00	18	1	5.6%	13.4	13.4	MW 31D	2	5	2.9E+00	COPC Ingestion
Bromomethane	5	1	NC	18	0	0.0%	--	--		2	5	2.3E+00	
Chloroethane	5	1	9.2E+03	18	0	0.0%	--	--		2	5	2.3E+00	
Trichlorofluoromethane (TCFM)	5	1	5.9E+01	18	6	33.3%	1.2	69	MW-25D	2	5	8.8E+00	COPC Ingestion
1,1,2-Trichlorotrifluoroethane	5	1	5.1E+01	18	0	0.0%	--	--		1	5	2.2E+00	
1,1-Dichloroethene	5	1	6.2E+01	18	9	50.0%	1.1	4.2	MW-5-180	1	5	2.4E+00	
Acetone	50	2	7.4E+04	18	0	0.0%	--	--		25	50	1.5E+01	
Carbon Disulfide	N/L		1.9E+02	18	0	0.0%	--	--		3	5	2.3E+00	
MTBE	10	1	3.9E+04	18	5	27.8%	2.1	45.8	MW 33D	5	5	6.2E+00	COPC Ingestion
Methyl Acetate	N/L		>soil vapor saturation conc.	18	0	0.0%	--	--		1	5	2.2E+00	
Methylene Chloride	5	1	1.9E+02	18	0	0.0%	--	--		5	5	2.5E+00	
trans-1,2-Dichloroethene	0.4	1	6.1E+01	18	0	0.0%	--	--		1	5	2.2E+00	
1,1-Dichloroethane	5	1	7.3E+02	18	2	11.1%	1.1	2.4	MW-5-180	1	5	2.2E+00	
Cyclohexane	N/L		NC	18	0	0.0%	--	--		5	5	2.5E+00	
2-Butanone	50	2	1.5E+05	18	0	0.0%	--	--		20	25	1.2E+01	
Carbon Tetrachloride	5	1	5.0E+00	18	2	11.1%	1.1	1.8	MW-27D	1	5	2.2E+00	
1,2-Dichloroethylene (Total)	5	1	NC	18	8	44.4%	1.5	27.7	MW 33D	5	5	5.3E+00	COPC Ingestion
cis-1,2-Dichloroethylene	5		7.0E+01	3	3	100.0%	1.4	26.7	MW 33D	--	--	1.1E+01	COPC Ingestion
Chloroform	7	1	8.0E+00	18	6	33.3%	1.5	4	MW-28D	2	5	2.4E+00	
1,1,1-Trichloroethane	5	1	1.0E+03	18	5	27.8%	1.1	3.8	MW-6-150	1	5	2.2E+00	
Methylcyclohexane	N/L		2.4E+02	18	0	0.0%	--	--		1	5	2.2E+00	
Benzene	1	1	5.0E+00	18	1	5.6%	1	1	MW-30D	1	5	2.1E+00	
1,2-Dichloroethane	5	1	7.8E+00	18	0	0.0%	--	--		1	5	2.2E+00	
Trichloroethene (TCE)	5	1	5.0E+00	18	10	55.6%	1	1810	MW 33D	5	1700	3.6E+02	COPC Ingestion
1,2-Dichloropropane	1	1	1.2E+01	18	0	0.0%	--	--		1	5	2.2E+00	
Bromodichloromethane	50	2	NC	18	0	0.0%	--	--		1	5	2.2E+00	
4-Methyl-2-Pentanone	N/L		NC	18	0	0.0%	--	--		10	25	1.1E+01	
Toluene	5	1	4.9E+03	18	1	5.6%	1.4	1.4	MW-30D	1	5	2.1E+00	
t-1,3-Dichloropropene	0.4	1	2.8E+00	18	0	0.0%	--	--		1	5	2.2E+00	
cis-1,3-Dichloropropene	5	1	2.8E+00	18	0	0.0%	--	--		1	5	2.2E+00	
1,1,2-Trichloroethane	1	1	1.4E+01	18	0	0.0%	--	--		1	5	2.2E+00	
2-Hexanone	50	2	NC	18	0	0.0%	--	--		10	25	1.1E+01	
Dibromochloromethane	50	2	NC	18	0	0.0%	--	--		0.5	5	2.1E+00	
1,2-Dibromoethane	5	1	1.2E+00	18	0	0.0%	--	--		0.5	5	2.1E+00	
Tetrachloroethene (PCE)	5	1	5.0E+00	18	7	38.9%	5.7	198	MW 33D	5	5	1.6E+01	COPC Ingestion
Chlorobenzene	5	1	1.3E+02	18	0	0.0%	--	--		1	5	2.2E+00	
Ethylbenzene	5	1	7.0E+02	18	0	0.0%	--	--		1	5	2.2E+00	
p-&m-Xylenes	5	1	7.4E+03	18	0	0.0%	--	--		2	10	4.3E+00	
o-Xylene	5	1	1.1E+04	18	0	0.0%	--	--		1	5	2.2E+00	
Styrene	5	1	3.0E+04	18	0	0.0%	--	--		1	5	2.2E+00	
Bromoform	50	2	3.0E+03	18	0	0.0%	--	--		1	5	2.2E+00	
Isopropylbenzene	5	1	NC	18	0	0.0%	--	--		1	5	2.2E+00	
1,1,2,2-Tetrachloroethane	5	1	9.9E+00	18	0	0.0%	--	--		0.5	5	2.1E+00	
1,3-Dichlorobenzene	5	1	2.8E+01	18	0	0.0%	--	--		1	5	2.2E+00	
1,4-Dichlorobenzene	5	1	2.7E+03	18.0	0.0	0.0%	--	--		1.0	5.0	2.2E+00	
1,2-Dichlorobenzene	3	1	8.6E+02	18	0	0.0%	--	--		1	5	2.2E+00	
1,2-Dibromo-3-Chloropropane	0.04	1	1.1E+01	18	0	0.0%	--	--		5	5	2.5E+00	
1,2,4-Trichlorobenzene	5	1	1.1E+03	18	0	0.0%	--	--		1	5	2.2E+00	
Chlorofluoromethane	N/L		NC	15	0	0.0%	--	--		5	5	2.5E+00	
Flurodichloromethane (DCFM)	5	1	NC	18	3	16.7%	2.8	63	MW-25D	1	5	5.8E+00	COPC Ingestion
Chlorodifluoromethane (CDFM)	N/L		>soil vapor saturation conc.	18	4	22.2%	6.6	180	MW-23D	1	50	2.9E+01	

Notes:
All results given in micrograms per liter (ug/L)
or parts per billion (ppb)
[1] = New York State Ambient Water Quality Standard.
[2] = New York State Ambient Water Quality Guidance Value.
N/L= Not Listed in New York State Ambient Water Quality
U = Not detected
J = Approximate Value
D = Sample was Diluted
UJ = Estimated nondetect
ND = Not detected

Table 4
Summary Statistics for Volatile Organic Compounds in Deep Groundwater
LIRR, Morris Park Yard Facility
Remedial Investigation

SAMPLE NAME LAB SAMPLE ID DATE SAMPLED Semivolatile Organic Compound	Groundwater Standards[1]/ Guidance Values[2] (ppb)	footnote	USEPA Groundwater Criteria Vapor Intrusion Exposure Pathway Attenuation Factor: 3E-04 Cancer Risk Level: 1E-06, HQ=0.1 (ppb)	# of Samples	# of Detects	Freq. of Detects	Min. of Detects (ppb)	Max. of Detects (ppb)	Location of Max. Detected	Min. of Non-Detects (ppb)	Max. of Non-Detects (ppb)	Mean Concentration (ppb)	COPC Ingestion	COPC Vapor Intrusion
bis(2-Chloroethyl)ether	1	1	3.3E+01	26	0	0.0%	--	--		10	11	5.1E+00		
1,2-Dichlorobenzene	3	1	8.6E+02	26	1	3.8%	1.6	1.6	MW-3U-60	10	11	5.0E+00		
1,3-Dichlorobenzene	3	1	2.8E+02	26	0	0.0%	--	--		10	11	5.1E+00		
1,4-Dichlorobenzene	3	1	2.7E+03	26	0	0.0%	--	--		10	11	5.1E+00		
2,2-oxybis(1-Chloropropane)	N/L		NC	26	0	0.0%	--	--		10	11	5.1E+00		
N-Nitroso-di-n-propylamine	N/L		3.9E-01	26	0	0.0%	--	--		10	11	5.1E+00		
Hexachloroethane	5	1	1.3E+01	26	0	0.0%	--	--		10	11	5.1E+00		
Nitrobenzene	0.4	1	6.8E+02	26	0	0.0%	--	--		10	11	5.1E+00		
Isophorone	50	2	NC	26	0	0.0%	--	--		10	11	5.1E+00		
bis(2-Chloroethoxy)methane	5	2	NC	26	0	0.0%	--	--		10	11	5.1E+00		
1,2,4-Trichlorobenzene	5	1	1.1E+03	26	0	0.0%	--	--		10	11	5.1E+00		
Naphthalene	10	1	5.1E+01	26	3	11.5%	2	68	MW-6-60	10	11	7.5E+00	COPC Ingestion	COPC VI
4-Chloroaniline	5	1	NC	26	0	0.0%	--	--		10	11	5.1E+00		
Hexachlorobutadiene	0.5	1	1.1E+00	26	0	0.0%	--	--		10	11	5.1E+00		
2-Methylnaphthalene	N/L		1.1E+03	26	4	15.4%	1.1	300	MW-6-60	10	11	2.4E+01		
Hexachlorocyclopentadiene	5	1	5.0E+00	26	0	0.0%	--	--		10	11	5.1E+00		
2-Chloronaphthalene	10	2	NC	26	0	0.0%	--	--		10	11	5.1E+00		
2-Nitroaniline	5	1	NC	26	0	0.0%	--	--		10	11	5.1E+00		
Dimethyl phthalate	50	2	NC	26	0	0.0%	--	--		10	11	5.1E+00		
Acenaphthylene	N/L		NC	26	1	3.8%	2.4	2.4	MW-17-60R	10	11	5.0E+00		
2,6-Dinitrotoluene	5	1	NC	26	0	0.0%	--	--		10	11	5.1E+00		
3-Nitroaniline	5	1	NC	26	0	0.0%	--	--		10	11	5.1E+00		
Acenaphthene	20	1	>soil vapor saturation concentration	26	2	7.7%	5.6	13	MW-6-60	10	11	5.4E+00		
Dibenzofuran	N/L		>soil vapor saturation concentration	26	2	7.7%	1.4	8.3	MW-17-60R	10	11	5.1E+00		
2,4-Dinitrotoluene	5	2	NC	26	0	0.0%	--	--		10	11	5.1E+00		
Diethyl phthalate	50	2	NC	26	0	0.0%	--	--		10	11	5.1E+00		
4-Chlorophenyl phenyl ether	N/L		NC	26	0	0.0%	--	--		10	11	5.1E+00		
Fluorene	50	2	>soil vapor saturation concentration	26	3	11.5%	1.7	27	MW-6-60	10	11	6.1E+00		
4-Nitroaniline	5	1	NC	26	0	0.0%	--	--		10	11	5.1E+00		
N-Nitrosodiphenylamine	50	2	NC	26	1	3.8%	12	12	MW-17-60R	10	11	5.4E+00		
4-Bromophenyl phenyl ether	N/L		NC	26	0	0.0%	--	--		10	11	5.1E+00		
Hexachlorobenzene	0.04	1	1.0E+00	26	0	0.0%	--	--		10	11	5.1E+00		
Phenanthrene	50	2	NC	26	2	7.7%	18	37	MW-6-60	10	11	6.8E+00		
Anthracene	50	2	NC	26	1	3.8%	3.6	3.6	MW-17-60R	10	11	5.1E+00		
Carbazole	N/L		NC	26	2	7.7%	2.6	11	MW-6-60	10	11	5.3E+00		
Di-n-butyl phthalate	50	1	NC	26	0	0.0%	--	--		10	11	5.1E+00		
Fluoranthene	50	2	NC	26	0	0.0%	--	--		10	11	5.1E+00		
Pyrene	50	2	>soil vapor saturation concentration	26	0	0.0%	--	--		10	11	5.1E+00		
Butyl benzyl phthalate	50	2	NC	26	0	0.0%	--	--		10	11	5.1E+00		
3,3'-Dichlorobenzidine	5	1	NC	26	0	0.0%	--	--		10	22	9.3E+00		
Benzo(a)anthracene	0.002	2	NC	26	0	0.0%	--	--		10	11	5.1E+00		
Chrysene	0.002	2	>soil vapor saturation concentration	26	0	0.0%	--	--		10	11	5.1E+00		
bis(2-Ethylhexyl)phthalate	5	1	NC	26	11	42.3%	2.1	8.5	MW-10-60	10	11	4.6E+00	COPC Ingestion	
Di-n-octyl phthalate	50	2	NC	26	0	0.0%	--	--		10	11	5.1E+00		
Benzo(b)fluoranthene	0.002	2	>soil vapor saturation concentration	26	0	0.0%	--	--		10	11	5.1E+00		
Benzo(k)fluoranthene	0.002	2	NC	26	0	0.0%	--	--		10	11	5.1E+00		
Benzo(a)pyrene	ND		NC	26	0	0.0%	--	--		10	11	5.1E+00		
Indeno(1,2,3-cd)pyrene	0.002	2	NC	26	0	0.0%	--	--		10	11	5.1E+00		
Dibenzo(a,h)anthracene	N/L		NC	26	0	0.0%	--	--		10	11	5.1E+00		
Benzo(g,h,i)perylene	N/L		NC	26	0	0.0%	--	--		10	11	5.1E+00		

Notes:
All results given in micrograms per liter (ug/L) or parts per billion (ppb)
[1] = New York State Ambient Water Quality Standard.
[2] = New York State Ambient Water Quality Guidance Value.
N/L= Not Listed in New York State Ambient Water Quality Standards or Guidance Values.
Black shaded values represents a concentration exceeding the New York State Class GA groundwater criteria.
U - Not detected
J - Approximate value
D - Sample diluted by factor indicated ([x])
UJ = Estimated nondetect
J- Approximate value, analyte found in associated method blank

Table 5
Summary Statistics for Volatile Organic Compounds in Deep Groundwater
LIRR, Morris Park Yard Facility
Remedial Investigation

SAMPLE NAME LAB SAMPLE ID DATE SAMPLED Semivolatile Organic Compound	Groundwater Standards[1]/ Guidance Values[2] (ppb)	footnote	# of Samples	# of Detects	Freq. of Detects	Min. of Detects (ppb)	Max. of Detects (ppb)	Location of Max. Detected	Min. of Non-Detects (ppb)	Max. of Non-Detects (ppb)	Mean Concentration (ppb)	COPC Ingestion
bis(2-Chloroethyl)ether	1	1	15	0	0.0%	--	--		10	11	5.3E+00	
1,2-Dichlorobenzene	3	1	15	0	0.0%	--	--		10	11	5.3E+00	
1,3-Dichlorobenzene	3	1	15	0	0.0%	--	--		10	11	5.3E+00	
1,4-Dichlorobenzene	3	1	15	0	0.0%	--	--		10	11	5.3E+00	
2,2-oxybis(1-Chloropropane)	N/L		15	0	0.0%	--	--		10	11	5.3E+00	
N-Nitroso-di-n-propylamine	N/L		15	0	0.0%	--	--		10	11	5.3E+00	
Hexachloroethane	5	1	15	0	0.0%	--	--		10	11	5.3E+00	
Nitrobenzene	0.4	1	15	0	0.0%	--	--		10	11	5.3E+00	
Isophorone	50	2	15	0	0.0%	--	--		10	11	5.3E+00	
bis(2-Chloroethoxy)methane	5	2	15	0	0.0%	--	--		10	11	5.3E+00	
1,2,4-Trichlorobenzene	5	1	15	0	0.0%	--	--		10	11	5.3E+00	
Naphthalene	10	1	15	0	0.0%	--	--		10	11	5.3E+00	
4-Chloroaniline	5	1	15	0	0.0%	--	--		10	11	5.3E+00	
Hexachlorobutadiene	0.5	1	15	0	0.0%	--	--		10	11	5.3E+00	
2-Methylnaphthalene	N/L		15	1	6.7%	1.4	1.4	MW-27D	10	11	5.0E+00	
Hexachlorocyclopentadiene	5	1	15	0	0.0%	--	--		10	11	5.3E+00	
2-Chloronaphthalene	10	2	15	0	0.0%	--	--		10	11	5.3E+00	
2-Nitroaniline	5	1	15	0	0.0%	--	--		10	11	5.3E+00	
Dimethyl phthalate	50	2	15	0	0.0%	--	--		10	11	5.3E+00	
Acenaphthylene	N/L		15	0	0.0%	--	--		10	11	5.3E+00	
2,6-Dinitrotoluene	5	1	15	0	0.0%	--	--		10	11	5.3E+00	
3-Nitroaniline	5	1	15	0	0.0%	--	--		10	11	5.3E+00	
Acenaphthene	20	1	15	0	0.0%	--	--		10	11	5.3E+00	
Dibenzofuran	N/L		15	0	0.0%	--	--		10	11	5.3E+00	
2,4-Dinitrotoluene	5	2	15	0	0.0%	--	--		10	11	5.3E+00	
Diethyl phthalate	50	2	15	0	0.0%	--	--		10	11	5.3E+00	
4-Chlorophenyl phenyl ether	N/L		15	0	0.0%	--	--		10	11	5.3E+00	
Fluorene	50	2	15	0	0.0%	--	--		10	11	5.3E+00	
4-Nitroaniline	5	1	15	0	0.0%	--	--		10	11	5.3E+00	
N-Nitrosodiphenylamine	50	2	15	0	0.0%	--	--		10	11	5.3E+00	
4-Bromophenyl phenyl ether	N/L		15	0	0.0%	--	--		10	11	5.3E+00	
Hexachlorobenzene	0.04	1	15	0	0.0%	--	--		10	11	5.3E+00	
Phenanthrene	50	2	15	0	0.0%	--	--		10	11	5.3E+00	
Anthracene	50	2	15	0	0.0%	--	--		10	11	5.3E+00	
Carbazole	N/L		15	0	0.0%	--	--		10	11	5.3E+00	
Di-n-butyl phthalate	50	1	15	0	0.0%	--	--		10	11	5.3E+00	
Fluoranthene	50	2	15	0	0.0%	--	--		10	11	5.3E+00	
Pyrene	50	2	15	0	0.0%	--	--		10	11	5.3E+00	
Butyl benzyl phthalate	50	2	15	0	0.0%	--	--		10	11	5.3E+00	
3,3'-Dichlorobenzidine	5	1	15	0	0.0%	--	--		10	22	9.8E+00	
Benzo(a)anthracene	0.002	2	15	0	0.0%	--	--		10	11	5.3E+00	
Chrysene	0.002	2	15	0	0.0%	--	--		10	11	5.3E+00	
bis(2-Ethylhexyl)phthalate	5	1	15	4	26.7%	2.3	8.1	MW-10-160	10	11	5.0E+00	COPC Ingestion
Di-n-octyl phthalate	50	2	15	0	0.0%	--	--		10	11	5.3E+00	
Benzo(b)fluoranthene	0.002	2	15	0	0.0%	--	--		10	11	5.3E+00	
Benzo(k)fluoranthene	0.002	2	15	0	0.0%	--	--		10	11	5.3E+00	
Benzo(a)pyrene	ND		15	0	0.0%	--	--		10	11	5.3E+00	
Indeno(1,2,3-cd)pyrene	0.002	2	15	0	0.0%	--	--		10	11	5.3E+00	
Dibenzo(a,h)anthracene	N/L		15	0	0.0%	--	--		10	11	5.3E+00	
Benzo(g,h,i)perylene	N/L		15	0	0.0%	--	--		10	11	5.3E+00	

Notes:
All results given in micrograms per liter (ug/L) or parts per billion (ppb)
[1] = New York State Ambient Water Quality Standard.
[2] = New York State Ambient Water Quality Guidance Value.
N/L= Not Listed in New York State Ambient Water Quality Standards or Guidance Values.
Black shaded values represents a concentration exceeding the New York State Class GA groundwater criteria.
U - Not detected
J - Approximate value
D - Sample diluted by factor indicated (ie)
UJ = Estimated nondetect
J- Approximate value, analyte found in associated method blank

Table 6
Summary Statistics for Soil Gas
LIRR, Morris Park Yard Facility
Remedial Investigation

SAMPLE NAME LAB SAMPLE ID DATE RECEIVED BY LAB DILUTION FACTOR DEPTH INTERVAL Compound	USEPA Vapor Intrusion Soil Gas Screening Criteria Attenuation Factor: 1E-03 Cancer Risk Level: 1E-06, HQ=0.1	# of Samples	# of Detects	Freq. of Detects	Min. of Detects (ug/m3)	Max. of Detects (ug/m3)	Location of Max. Detected	Min. of Non-Detects (ug/m3)	Max. of Non-Detects (ug/m3)	Mean Concentration (ug/m3)	COPC Vapor Intrusion
Dichlorodifluoromethane Freon 12 (DCDFM)	2.0E+04	23	21	91.3%	2.3	180	SG-6	55	96	1.8E+01	
1,2-Dichlorotetrafluoroethane Freon 114	NC	23	1	4.3%	5.7	5.7	SG-20	5	140	7.7E+00	
Chloromethane	2.4E+03	9	0	0.0%	--	--		5.9	92	8.1E+00	
Vinyl Chloride	2.8E+02	23	1	4.3%	220	220	SG-14	1.8	49	1.2E+01	
1,3-Butadiene	8.7E+00	9	0	0.0%	--	--		1.6	25	2.2E+00	
Bromomethane	NC	9	0	0.0%	--	--		2.8	43	3.8E+00	
Chloroethane	1.0E+06	9	0	0.0%	--	--		1.9	30	2.6E+00	
Trichlorofluoromethane Freon 11 (TCFM)	7.0E+04	23	20	87.0%	1.2	3000	SG-1	4.9	110	2.4E+02	
Ethanol	NC	9	3	33.3%	1.2	5	SG-19	5.4	84	7.5E+00	
1,1,2-Trichhloro- 1,2,2-Trifluoroethane Freon 113	3.0E+06	23	0	0.0%	--	--		5.5	150	8.2E+00	
1,1-Dichloroethene	2.0E+04	23	1	4.3%	3.4	3.4	SG-14	2.8	77	4.3E+00	
Acetone	3.5E+04	9	8	88.9%	12	74	SG-16	110	110	3.8E+01	
2-Propanol	NC	9	4	44.4%	0.61	1.4	SG-19	8.1	110	8.4E+00	
Carbon Disulfide	7.0E+04	9	8	88.9%	5	110	SG-21	2.6	2.6	3.7E+01	
3-Chloropropene	NC	9	0	0.0%	--	--		9	140	1.2E+01	
Methylene Chloride	5.2E+03	9	0	0.0%	--	--		2.5	39	3.4E+00	
Methyl tert-butyl ether	3.0E+05	23	3	13.0%	1.2	3.4	SG-5	2.6	70	4.0E+00	
trans-1,2-Dichloroethene	7.0E+03	23	1	4.3%	4.7	4.7	SG-14	2.8	77	4.4E+00	
Hexane	2.0E+04	9	6	66.7%	0.27	130	SG-18	2.5	3	1.5E+01	
1,1-Dichloroethane	5.0E+04	9	0	0.0%	--	--		2.9	45	4.0E+00	
2-Butanone (Methyl Ethyl Ketone)	1.0E+05	9	4	44.4%	1.4	5.2	SG-19	2.4	33	3.8E+00	
cis-1,2-Dichloroethene	3.5E+03	23	2	8.7%	2.3	60	SG-14	2.8	77	6.8E+00	
Tetrahydrofuran	NC	9	0	0.0%	--	--		2.1	33	2.9E+00	
Chloroform	1.1E+02	23	20	87.0%	0.41	140	SG-12	4.3	94	1.9E+01	COPC VI
1,1,1-Trichloroethane	2.2E+05	9	5	55.6%	0.27	4.4	SG-21	4.6	61	5.2E+00	
Cyclohexane	NC	9	4	44.4%	0.41	400	SG-18	2.9	2.9	4.5E+01	
Carbon Tetrachloride	1.6E+02	9	2	22.2%	0.49	1.1	SG-21	4.5	70	5.8E+00	
2,2,4-Trimethylpentane	NC	9	2	22.2%	0.23	78	SG-20	3.4	52	1.3E+01	
Benzene	3.1E+02	23	20	87.0%	0.33	160	SG-18	2.7	5.2	1.2E+01	
1,2-Dichloroethane	9.4E+01	23	1	4.3%	0.49	0.49	SG-16	3	78	4.3E+00	
Heptane	NC	9	1	11.1%	85	85	SG-18	3	3.5	1.1E+01	
Trichloroethene (TCE)	2.2E+01	23	15	65.2%	0.83	28	SG-6	4.2	100	1.1E+01	COPC VI
1,2-Dichloropropane	4.0E+02	9	0	0.0%	--	--		3.3	52	4.6E+00	
1,4-Dioxane	NC	9	0	0.0%	--	--		10	160	1.4E+01	
Bromodichloromethane	1.4E+02	9	2	22.2%	1.2	1.2	SG-16	5.5	75	6.3E+00	
cis-1,3-Dichloropropene	6.1E+02	9	0	0.0%	--	--		3.3	51	4.5E+00	
4-Methyl-2-pentanone	NC	9	1	11.1%	0.38	0.38	SG-22	2.9	46	3.9E+00	
Toluene	4.0E+05	9	9	100.0%	1.2	31	SG-18	--	--	4.9E+00	
trans-1,3-Dichloropropene	6.1E+02	9	0	0.0%	--	--		3.3	51	4.5E+00	
1,1,2-Trichloroethane	1.5E+02	9	0	0.0%	--	--		3.9	61	5.4E+00	
Tetrachloroethene (PCE)	8.1E+02	23	23	100.0%	12	2700	SG-6	--	--	3.0E+02	COPC VI
2-Hexanone	NC	9	1	11.1%	0.89	0.89	SG-19	12	180	1.5E+01	
Dibromochloromethane	NC	9	0	0.0%	--	--		6.1	95	8.4E+00	
1,2-Dibromoethane (EDB)	NC	9	0	0.0%	--	--		5.5	86	7.6E+00	
Chlorobenzene	6.0E+03	9	0	0.0%	--	--		3.3	52	4.6E+00	
Ethyl Benzene	2.2E+03	23	23	100.0%	0.41	34	SG-7	--	--	7.1E+00	
m,p-Xylene	7.0E+05	23	23	100.0%	1.7	140	SG-14	--	--	2.8E+01	
o-Xylene	7.0E+05	23	22	95.7%	0.57	110	SG-14	84	84	1.3E+01	
Styrene	1.0E+05	9	1	11.1%	0.53	0.53	SG-22	3.1	48	4.1E+00	
Bromoform	2.2E+03	9	0	0.0%	--	--		7.4	120	1.0E+01	
Cumene	4.0E+04	9	3	33.3%	0.37	10	SG-18	3.5	4.2	2.6E+00	
1,1,2,2-Tetrachloroethane	4.2E+01	9	0	0.0%	--	--		4.9	77	6.8E+00	
Propylbenzene	1.4E+04	9	3	33.3%	0.53	1.3	SG-20	4.1	55	4.5E+00	
4-Ethyltoluene	NC	9	9	100.0%	0.91	6.6	SG-18	--	--	2.6E+00	
1,3,5-Trimethylbenzene	6.0E+02	9	9	100.0%	0.42	9.9	SG-18	--	--	2.9E+00	
1,2,4-Trimethylbenzene	6.0E+02	9	9	100.0%	1.2	15	SG-20	--	--	5.3E+00	
1,3-Dichlorobenzene	NC	9	0	0.0%	--	--		4.3	67	5.9E+00	
1,4-Dichlorobenzene	8.0E+04	9	7	77.8%	11	22	SG-16	8.4	67	1.7E+01	
alpha-Chlorotoluene	NC	9	0	0.0%	--	--		3.7	58	5.1E+00	
1,2-Dichlorobenzene	2.0E+04	9	0	0.0%	--	--		4.3	67	5.9E+00	
1,2,4-Trichlorobenzene	2.0E+04	9	0	0.0%	--	--		21	330	2.9E+01	
Hexachlorobutadiene	1.1E+02	9	0	0.0%	--	--		31	480	4.2E+01	
Chlorodifluoromethane Freon 22 (CDFM)	>1000000000	23	9	39.1%	14	2000	SG-1	10	270	1.7E+02	
Dichlorofluoromethane Freon 21 (DCFM)	NC	23	0	0.0%	--	--		12	320	1.8E+01	

Legend

ug/m^3 - micrograms per cubic meter
J - Estimated value
U - Compound analyzed for but not detected above the reporting limit.
UJ - Estimated Nondetect
NC - No evaluation criteria for parameter presented in NYSDOH guidance for sub-slab vapor
NA - Not applicable

Table 7
Summary Statistics for Soil Gas
LIRR, Morris Park Yard Facility
Remedial Investigation

SAMPLE NAME LAB SAMPLE ID DATE RECEIVED BY LAB DILUTION FACTOR DEPTH INTERVAL Compound	USEPA Vapor Intrusion Soil Gas Screening Criteria Attenuation Factor: 1E-03 Cancer Risk Level: 1E-06, HQ=0.1	# of Samples	# of Detects	Freq. of Detects	Min. of Detects (ug/m3)	Max. of Detects (ug/m3)	Location of Max. Detected	Min. of Non-Detects (ug/m3)	Max. of Non-Detects (ug/m3)	Mean Concentration (ug/m3)	COPC Vapor Intrusion
Diclorodifluoromethane Freon 12 (DCDFM)	2.0E+04	2	2	100.0%	11	340	SG-24	--	--	1.8E+02	
1,2-Dichlorotetrafluoroethane Freon 114	NC	2	0	0.0%	--	--		5.9	16	5.5E+00	
Chloromethane	2.4E+03	2	0	0.0%	--	--		6.9	19	6.5E+00	
Vinyl Chloride	2.8E+02	2	0	0.0%	--	--		2.1	5.8	2.0E+00	
1,3-Butadiene	8.7E+00	2	1	50.0%	0.33	0.33	SG-24	5	5	1.4E+00	
Bromomethane	NC	2	0	0.0%	--	--		3.3	8.8	3.0E+00	
Chloroethane	1.0E+06	2	0	0.0%	--	--		2.2	6	2.0E+00	
Trichlorofluoromethane Freon 11 (TCFM)	7.0E+04	2	2	100.0%	200	200	SG-23	--	--	1.0E+02	
Ethanol	NC	2	1	50.0%	1.8	1.8	SG-24	17	17	5.2E+00	
1,1,2-Trichhloro- 1,2,2-Trifluoroethane Freon 113	3.0E+06	2	0	0.0%	--	--		6.4	17	5.8E+00	
1,1-Dichloroethene	2.0E+04	2	0	0.0%	--	--		3.3	9	3.1E+00	
Acetone	3.5E+04	2	2	100.0%	16	18	SG-24	--	--	1.7E+01	
2-Propanol	NC	2	1	50.0%	0.84	0.84	SG-24	22	22	5.9E+00	
Carbon Disulfide	7.0E+04	2	2	100.0%	32	56	SG-24	--	--	4.4E+01	
3-Chloropropene	NC	2	0	0.0%	--	--		10	28	9.5E+00	
Methylene Chloride	5.2E+03	2	0	0.0%	--	--		2.9	7.9	2.7E+00	
Methyl tert-butyl ether	3.0E+05	2	0	0.0%	--	--		3	8.2	2.8E+00	
trans-1,2-Dichloroethene	7.0E+03	2	0	0.0%	--	--		3.3	9	3.1E+00	
Hexane	2.0E+04	2	2	100.0%	1.5	2.2	SG-23	--	--	1.9E+00	
1,1-Dichloroethane	5.0E+04	2	1	50.0%	4.5	4.5	SG-24	9.2	9.2	4.6E+00	
2-Butanone (Methyl Ethyl Ketone)	1.0E+05	2	1	50.0%	2.8	2.8	SG-24	6.7	6.7	3.1E+00	
cis-1,2-Dichloroethene	3.5E+03	2	1	50.0%	5.8	5.8	SG-23	3.3	3.3	3.7E+00	
Tetrahydrofuran	NC	2	0	0.0%	--	--		2.5	6.7	2.3E+00	
Chloroform	1.1E+02	2	2	100.0%	5.6	40	SG-24	--	--	2.3E+01	
1,1,1-Trichloroethane	2.2E+05	2	2	100.0%	5.7	49	SG-24	--	--	2.7E+01	
Cyclohexane	NC	2	2	100.0%	1.3	1.8	SG-24	--	--	1.5E+00	
Carbon Tetrachloride	1.6E+02	2	1	50.0%	1.2	1.2	SG-24	14	14	4.1E+00	
2,2,4-Trimethylpentane	NC	2	2	100.0%	0.98	1.3	SG-23	--	--	1.1E+00	
Benzene	3.1E+02	2	2	100.0%	0.59	2.4	SG-23	--	--	1.5E+00	
1,2-Dichloroethane	9.4E+01	2	0	0.0%	--	--		3.4	9.2	3.2E+00	
Heptane	NC	2	2	100.0%	2	2.8	SG-23	--	--	2.4E+00	
Trichloroethene (TCE)	2.2E+01	2	2	100.0%	17	79	SG-23	--	--	4.8E+01	COPC VI
1,2-Dichloropropane	4.0E+02	2	1	50.0%	1.5	1.5	SG-24	10	10	3.3E+00	
1,4-Dioxane	NC	2	0	0.0%	--	--		12	33	1.1E+01	
Bromodichloromethane	1.4E+02	2	1	50.0%	0.6	0.6	SG-24	15	15	4.1E+00	
cis-1,3-Dichloropropene	6.1E+02	2	0	0.0%	--	--		3.8	10	3.5E+00	
4-Methyl-2-pentanone	NC	2	0	0.0%	--	--		3.4	9.3	3.2E+00	
Toluene	4.0E+05	2	2	100.0%	14	15	SG-24	--	--	1.5E+01	
trans-1,3-Dichloropropene	6.1E+02	2	0	0.0%	--	--		3.8	10	3.5E+00	
1,1,2-Trichloroethane	1.5E+02	2	0	0.0%	--	--		4.6	12	4.2E+00	
Tetrachloroethene (PCE)	8.1E+02	2	2	100.0%	600	910	SG-24	--	--	7.6E+02	COPC VI
2-Hexanone	NC	2	1	50.0%	2	2	SG-24	39	39	1.1E+01	
Dibromochloromethane	NC	2	0	0.0%	--	--		7.2	19	6.6E+00	
1,2-Dibromoethane (EDB)	NC	2	0	0.0%	--	--		6.4	18	6.1E+00	
Chlorobenzene	6.0E+03	2	0	0.0%	--	--		3.9	10	3.5E+00	
Ethyl Benzene	2.2E+03	2	2	100.0%	3	3.7	SG-24	--	--	3.3E+00	
m,p-Xylene	7.0E+05	2	2	100.0%	8.1	14	SG-24	--	--	1.1E+01	
o-Xylene	7.0E+05	2	2	100.0%	4.3	8.2	SG-24	--	--	6.3E+00	
Styrene	1.0E+05	2	0	0.0%	--	--		3.6	9.7	3.3E+00	
Bromoform	2.2E+03	2	0	0.0%	--	--		8.7	24	8.2E+00	
Cumene	4.0E+04	2	2	100.0%	1.2	1.9	SG-24	--	--	1.5E+00	
1,1,2,2-Tetrachloroethane	4.2E+01	2	0	0.0%	--	--		5.8	16	5.4E+00	
Propylbenzene	1.4E+04	2	2	100.0%	1.5	5.5	SG-24	--	--	3.5E+00	
4-Ethyltoluene	NC	2	2	100.0%	4.4	18	SG-24	--	--	1.1E+01	
1,3,5-Trimethylbenzene	6.0E+02	2	2	100.0%	4.3	30	SG-24	--	--	1.7E+01	
1,2,4-Trimethylbenzene	6.0E+02	2	2	100.0%	8.5	44	SG-24	--	--	2.6E+01	
1,3-Dichlorobenzene	NC	2	0	0.0%	--	--		5	14	4.8E+00	
1,4-Dichlorobenzene	8.0E+04	2	2	100.0%	14	14	SG-23	--	--	1.4E+01	
alpha-Chlorotoluene	NC	2	0	0.0%	--	--		4.3	12	4.1E+00	
1,2-Dichlorobenzene	2.0E+04	2	0	0.0%	--	--		5	14	4.8E+00	
1,2,4-Trichlorobenzene	2.0E+04	2	0	0.0%	--	--		25	68	2.3E+01	
Hexachlorobutadiene	1.1E+02	2	0	0.0%	--	--		36	97	3.3E+01	
Chlorodifluoromethane Freon 22 (CDFM)	>1000000000	2	2	100.0%	43	420	SG-23	--	--	2.3E+02	
Dichlorofluoromethane Freon 21 (DCFM)	NC	2	0	0.0%	--	--		14	38	1.3E+01	

Legend

ug/m^3 - micrograms per cubic meter
J - Estimated value
U - Compound analyzed for but not detected above the reporting limit.
UJ - Estimated Nondetect
NC - No evaluation criteria for parameter presented in NYSDOH guidance for sub-slab vapor
NA - Not applicable